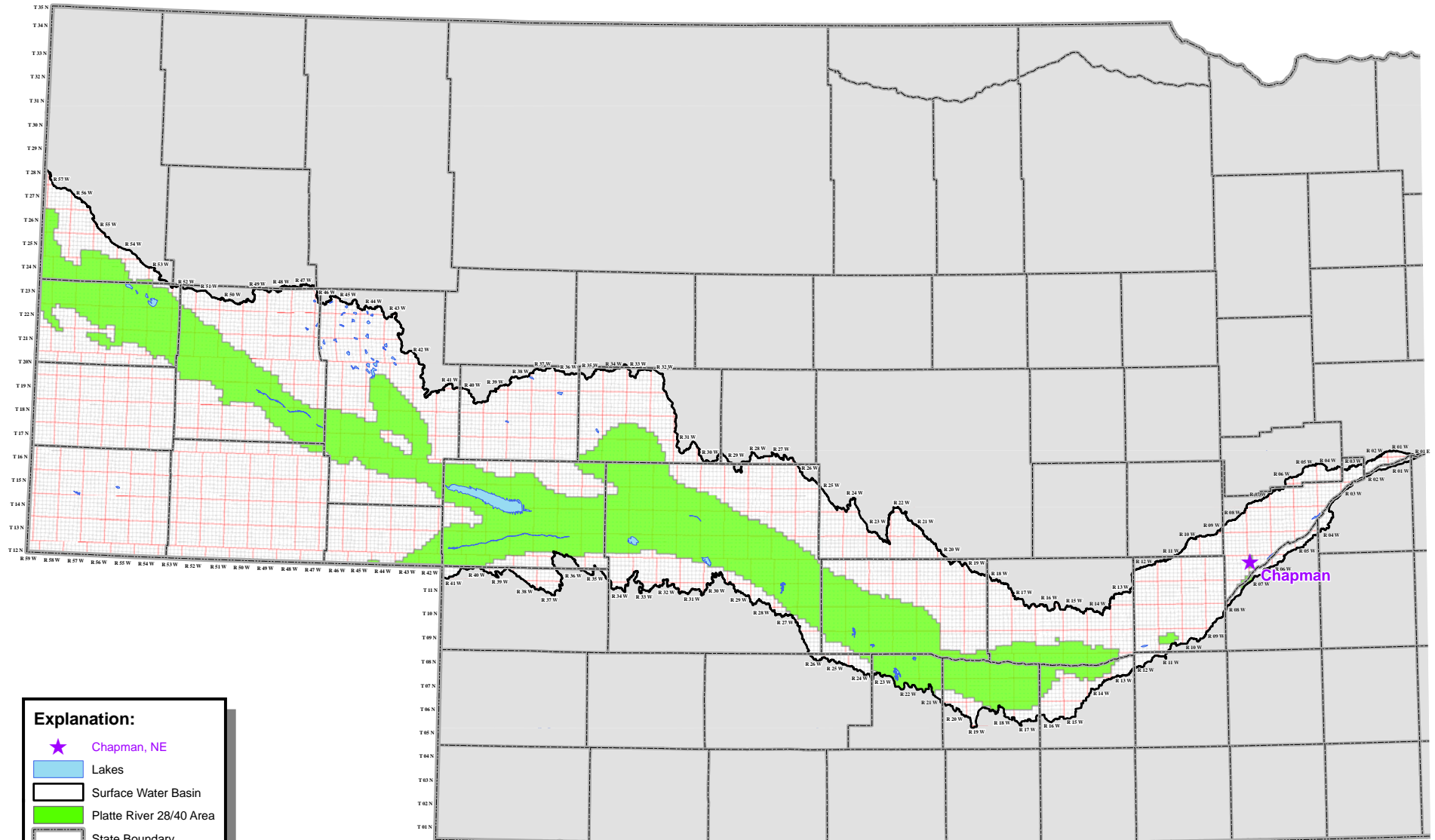











The Surface Water Basin Upstream of the Loup River Confluence with the Platte River and the 28/40 Area For Purposes of the Platte River Recovery and Implementation Program



Department of Natural Resources
Planning and Assistance Division



Explanation:

-  Chapman, NE
-  Lakes
-  Surface Water Basin
-  Platte River 28/40 Area
-  State Boundary
-  Counties
-  Section Lines

Recommended printing size: ANSIE, 34 x 44 inches.

Source Data: USGS/DNR, CoHyst and internal datasets compiled and maintained by DNR. Composed October 2007, Planning and Assistance Division, Jesse Bradley and Jennifer Schellpeper.

Disclaimer: The data herein, including but not limited to geographic data, tabular data, analytical data structures or files are provided "as is" without warranty of any kind. The 28/40 Area is subject to change as better data or information are developed.

