

**STATE OF NEBRASKA
DEPARTMENT OF NATURAL RESOURCES
APPLICATION FOR A PERMIT TO APPROPRIATE WATER**

Complete items 1 through 10 by printing in ink or typing the appropriate information and by placing an X in the appropriate box.

For Department Use Only

1. Name and address of owner of land under proposed project. Names must be exactly as described on the deed or document transferring ownership of property. Landowner must sign the application.

The Central Nebraska Public Power and Irrigation District
P.O. Box 740, 415 Lincoln Street
Holdrege, NE 68949-0740

Filed in the office of the Department of

Natural Resources at 2:20 ~~am~~ /p.m.

on June 12, 2015

Application No. A-19375

Map No. _____


Water Division 1-A

Receipt No. A-4605 Amount 10.00

Right ID 13046

E-mail address: _____ Telephone No. (308) 995-8601

2. Name, address, and telephone number of applicant if different than landowner.



E-mail address: _____ Phone No. () _____

3a. A permit is sought to

Use natural flow

3b. A permit is sought for the purpose of:

Irrigation Manufacturing Domestic

Other _____

Temporary** Groundwater Recharge

4a. Identify the source of water (name of stream or reservoir).

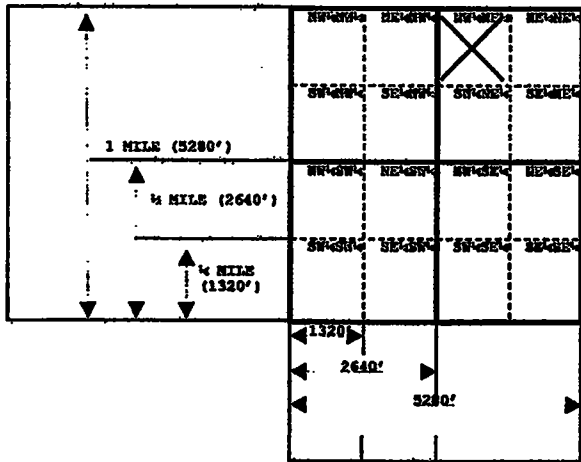
Platte River

4b. If applicable, identify the facility name for transporting water from the source (portable pump, name of canal or pipeline).

E65 Canal

5. Identify the location of the Headgate Pump

Section 1, Township 8 North, Range 23 E W County Gosper



The box at left represents one square mile (section). Place an X within each appropriate 40-acre tract to indicate the location(s) of each headgate or pump.

If applicable, indicate the height, in feet, of any diversion or check dams on the line below.

* A separate permit to impound water must be obtained.

** A temporary permit maybe granted for a maximum of one year.

SW-06122015-13046-app (2)

**STATE OF NEBRASKA
DEPARTMENT OF NATURAL RESOURCES
APPLICATION FOR A PERMIT TO APPROPRIATE WATER**

Complete items 1 through 10 by printing in ink or typing the appropriate information and by placing an X in the appropriate box.

For Department Use Only

1. Name and address of owner of land under proposed project. Names must be exactly as described on the deed or document transferring ownership of property. Landowner must sign the application.

The Central Nebraska Public Power and Irrigation District
P.O. Box 740, 415 Lincoln Street
Holdrege, NE 68949-0740

Filed in the office of the Department of
Natural Resources at 2:20 ~~a.m.~~ /p.m.
on June 12, 2015

Application No. A-19375

Map No. _____

Water Division 1-A

Receipt No. A-4605 Amount 10.00

Right ID 13046

E-mail address: _____ Telephone No. (308) 995-8601

2. Name, address, and telephone number of applicant if different than landowner.

E-mail address: _____ Telephone No. () _____

3a. A permit is sought to:

Use natural flow Use impounded water*

3b. A permit is sought for the purpose of:

Irrigation Manufacturing Domestic
 Other _____
 Temporary** Groundwater Recharge

4a. Identify the source of water (name of stream or reservoir).

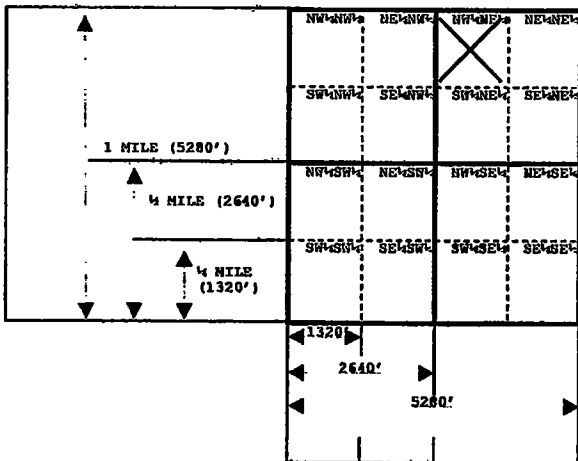
Platte River

4b. If applicable, identify the facility name for transporting water from the source (portable pump, name of canal or pipeline).

E65 Canal

5. Identify the location of the Headgate Pump

Section 1, Township 8 North, Range 23 E W County Gosper



The box at left represents one square mile (section). Place an X within each appropriate 40-acre tract to indicate the location(s) of each headgate or pump.

If applicable, indicate the height, in feet, of any diversion or check dams on the line below.

* A separate permit to impound water must be obtained.
** A temporary permit maybe granted for a maximum of one year.

SW-06122015-13046-app (2)

6. If applicable, identify the location of lands by 40-acre subdivisions that will be irrigated.

LEGAL SUBDIVISIONS	Sec.	Twp.	Rge.	No. of Acres	LEGAL SUBDIVISIONS	Sec.	Twp.	Rge.	No. of Acres
TOTAL NUMBER OF ACRES TO BE IRRIGATED:									0.0

Enclosed is an aerial photograph that I have marked to show the approximate location of land to be irrigated as described above.

7. State the approximate quantity of water desired for

appropriation. 350 cfs

- Gallons per minute
 Cubic feet per second
 Acre-feet (impounded water)

8a. State the estimated time required for completion of all water diversion facilities.

12 months

8b. State the earliest date when water will have been used for beneficial purposes.


06-09-2015

9. Will this project be constructed under a federal program, receive federal funding, or have federal planning assistance?

No Yes If yes, explain: It is anticipated that the Platte River Recovery Implementation Program (PRRIP) will pay for recharge services associated with this water right.

10. I certify that am familiar with the information contained in this application and that to the best of my knowledge and belief such information is true, complete and accurate.

Date 5/26/15

Signature of owner or owner's authorized agent (with proper documentation)


A final project map may accompany this application or must be filed within six months following departmental approval of this application, drawn in accordance with NAC Title 457 – Rules for Surface Water, Chapter 10, (<http://dnr.nebraska.gov/swr/surface-water-rules>). At the request of the applicant, the Department will assist with preparation of the project map.

This form must be completed in full. An incomplete or defective application will be returned with 90 days being allowed for resubmission. Failure to resubmit a corrected application within this period shall cause dismissal of the application and consequent loss of priority and fees.

A non-refundable filing fee, payable to the Department of Natural Resources, computed from the table below must accompany this application. Forward this application and applicable fees to:

State of Nebraska
 Department of Natural Resources
 301 Centennial Mall South / P.O. Box 94676
 Lincoln, Nebraska 68509-4676
 (402) 471-2363

Nature of Use	Cost	Nature of Use	Cost
Domestic.....	\$10	Manufacturing	
Agricultural		General.....	\$10
Irrigation from Stream		Power Generation for each theoretical 50 horsepower.....	\$5
0-1,000 acres.....	\$200	Other.....	\$10
Each additional 1,000 acre unit.....	\$100		
or portion thereof in excess of the first 1,000 acre unit			
Irrigation from Storage Reservoir			
0-1,000 acres.....	\$50		
or portion thereof in excess of the first 1,000 acre unit			
Each additional 1,000 acre unit.....	\$25		
or portion thereof in excess of the first 1,000 acre unit			