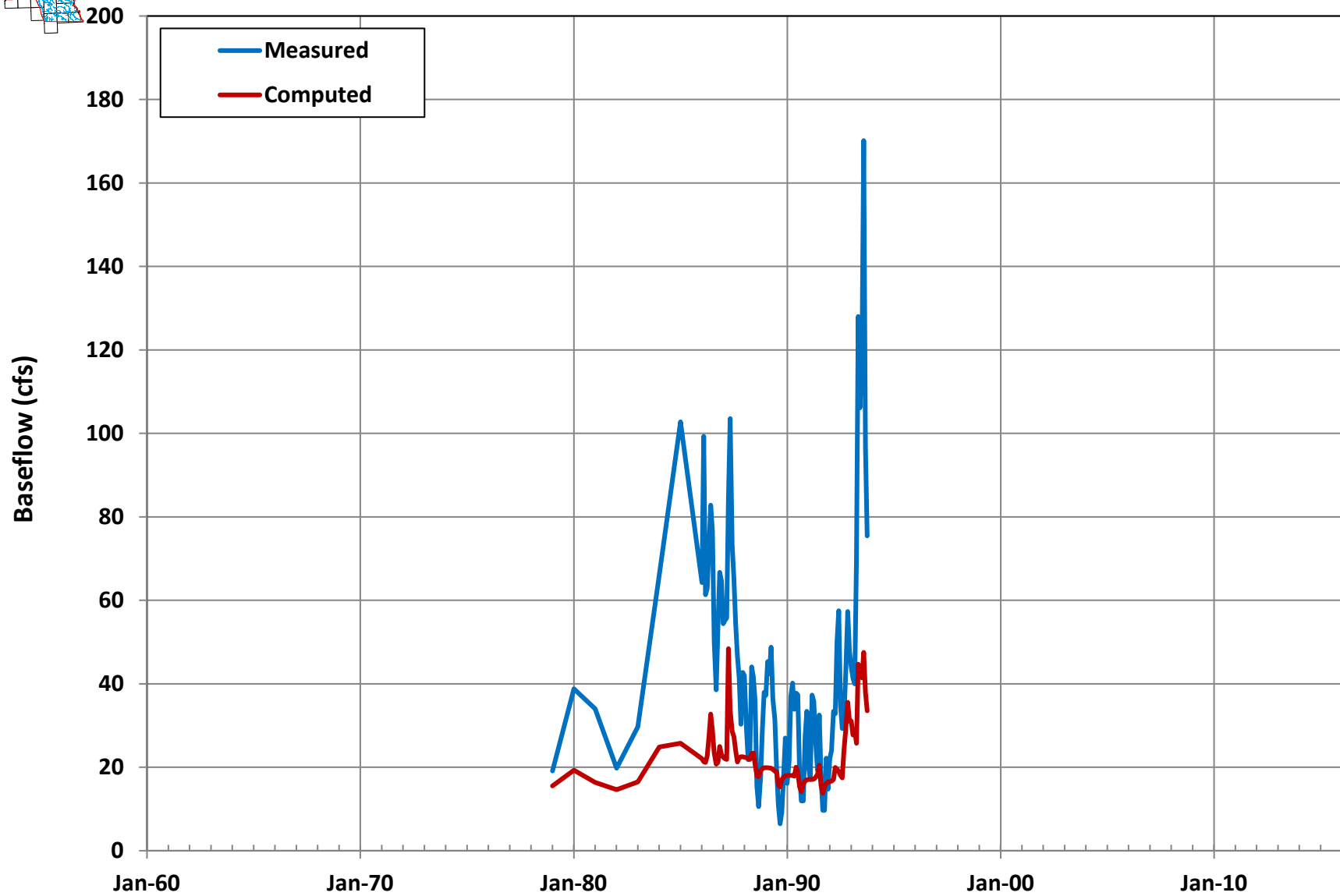
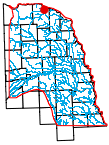
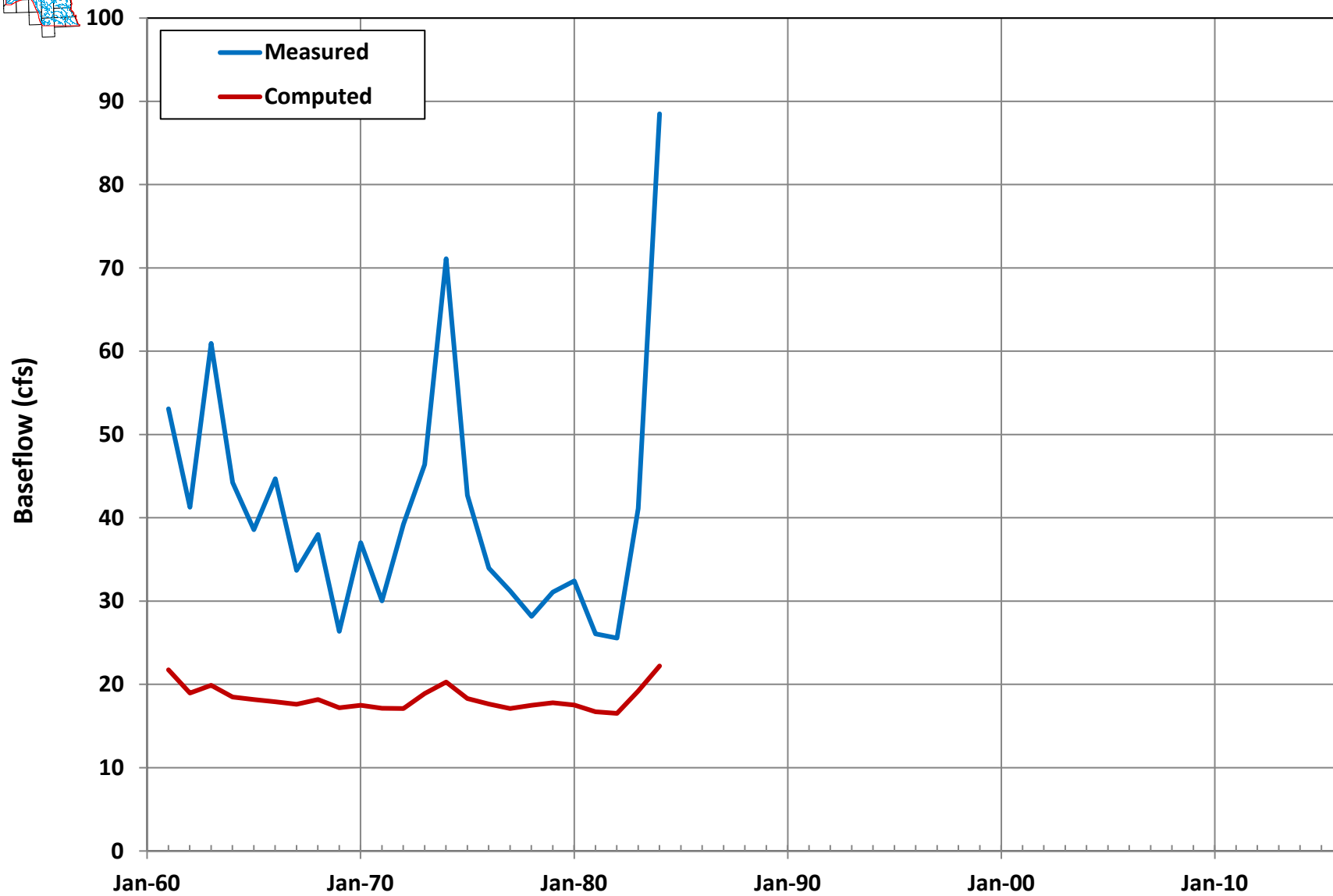
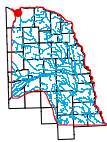


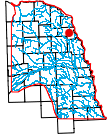
Appendix D. Simulated and Measured Baseflow Hydrographs

USGS Gage: 06478518 Bow Creek @ St. James, NE

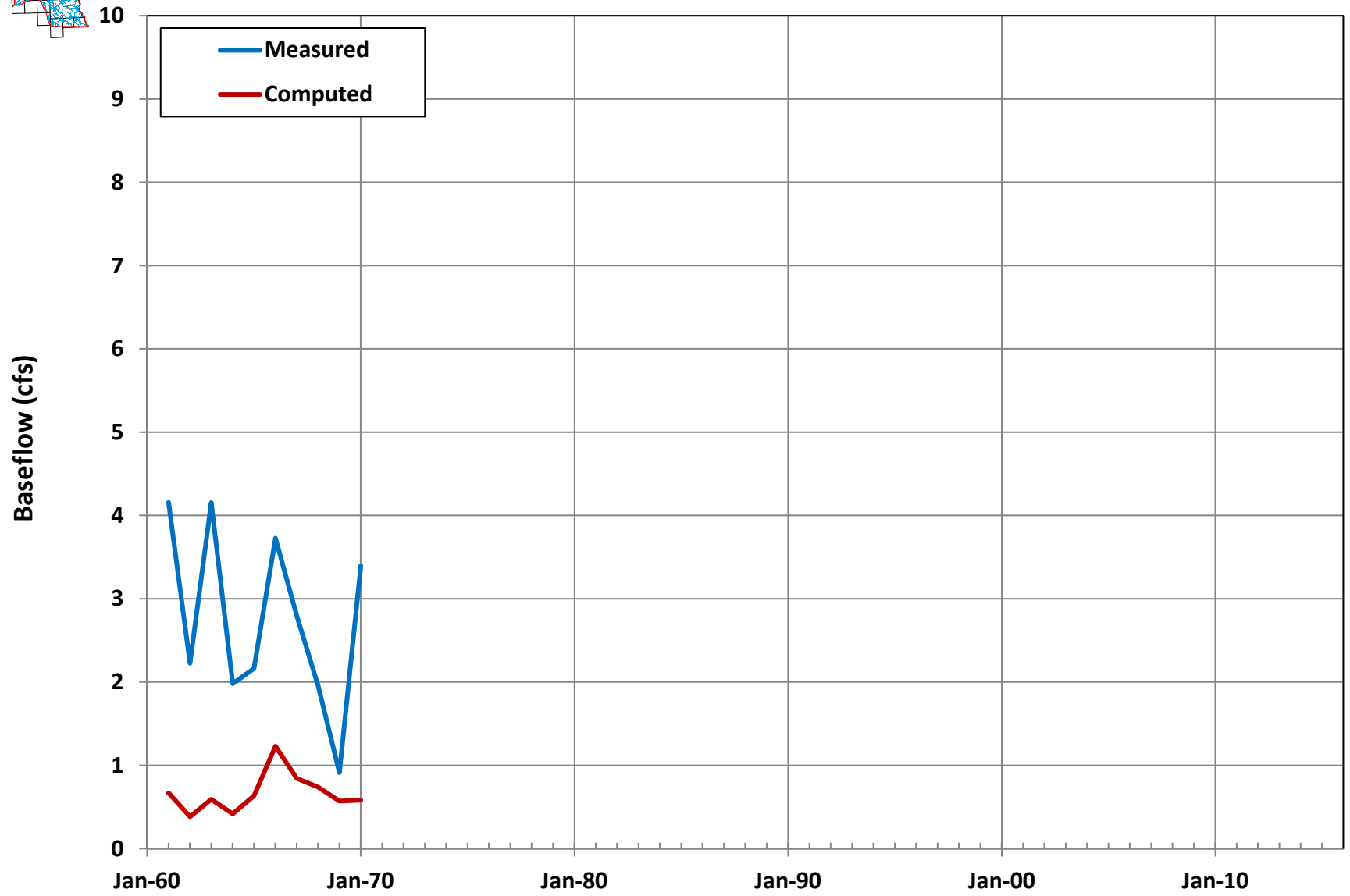


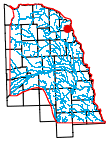
USGS Gage: 06466500 Bazile Creek @ Niobrara, NE



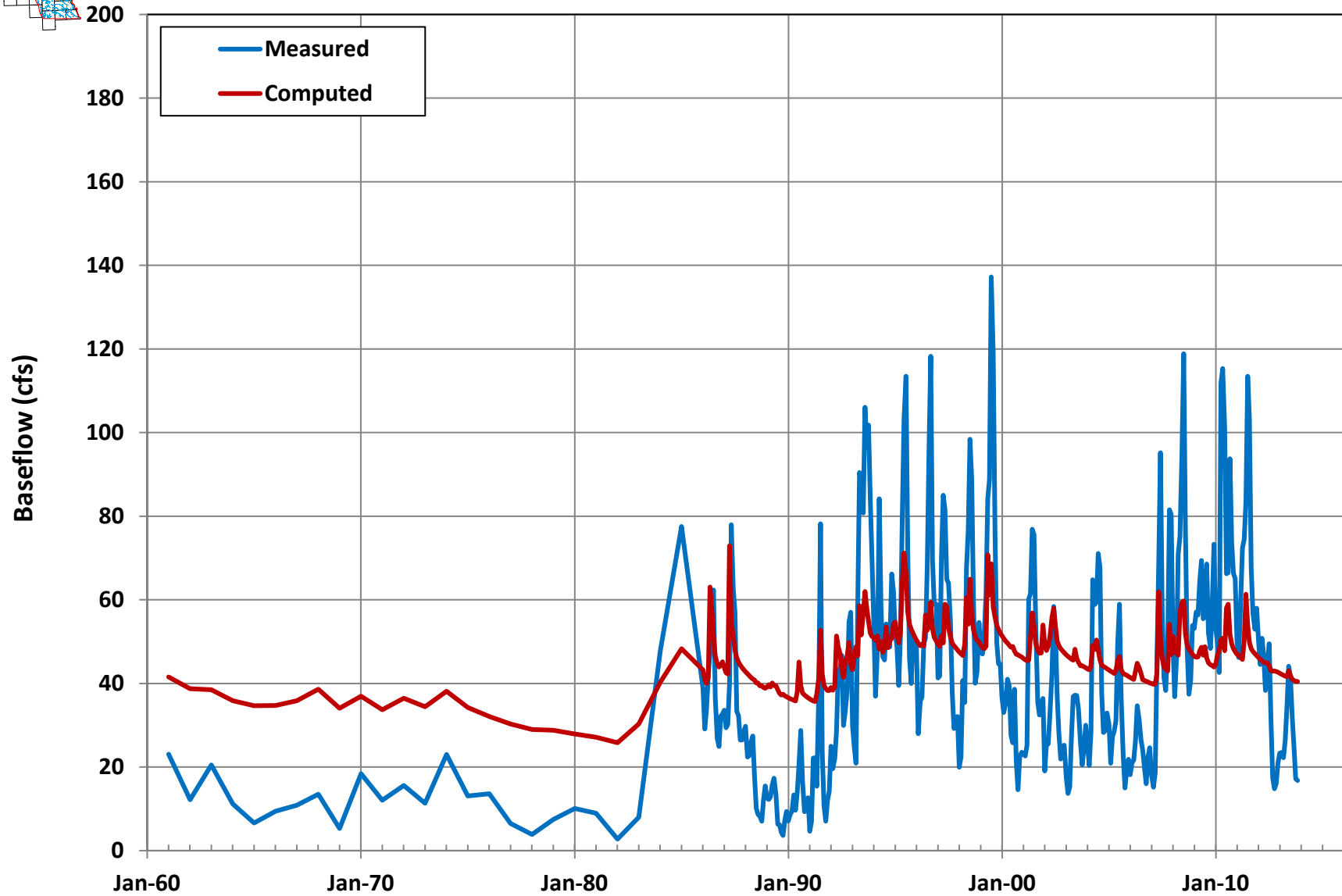


USGS Gage: 06609000 New York Creek @ Herman, NE

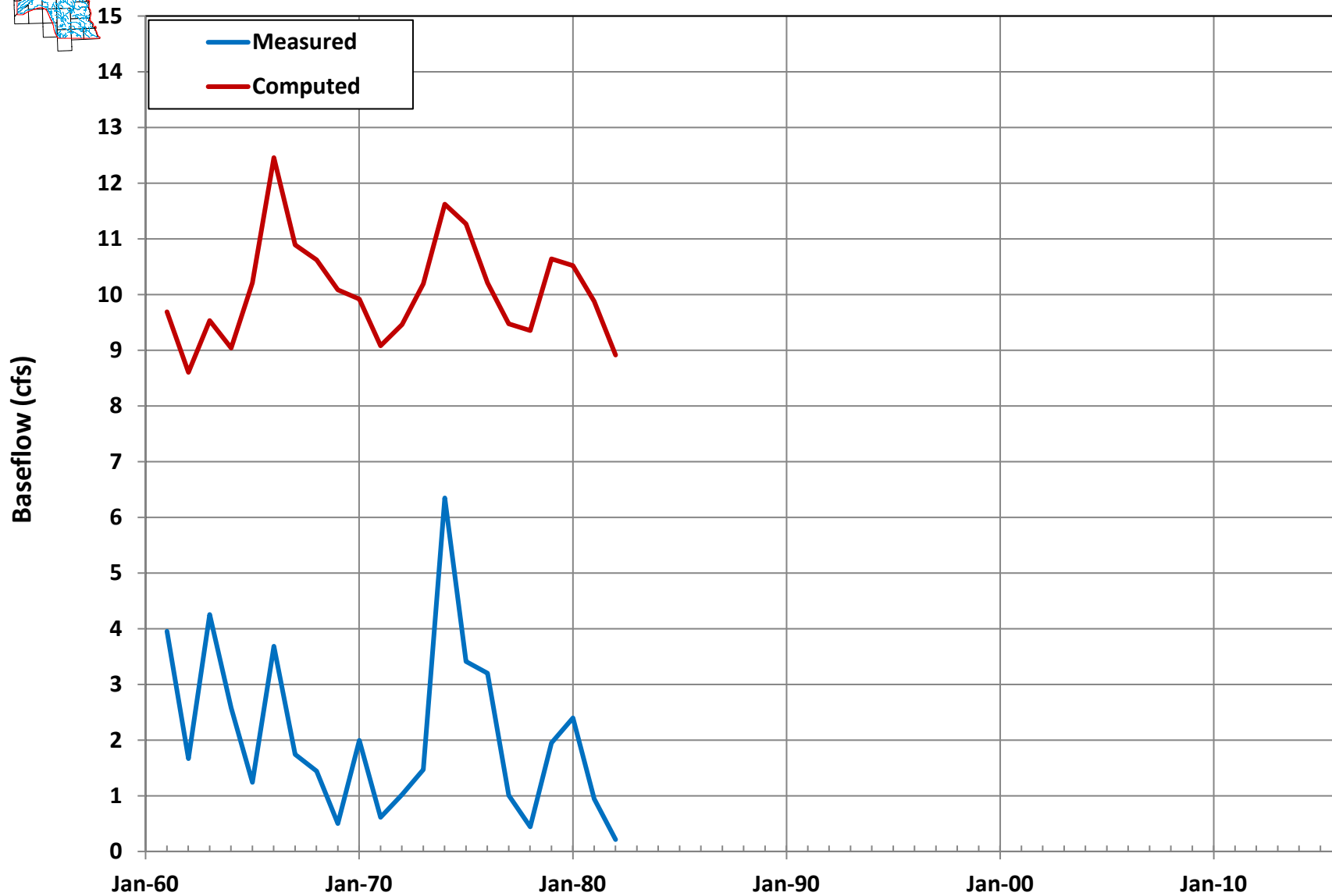
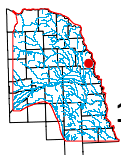


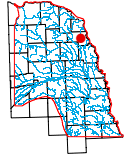


USGS Gage: 06601000 Omaha Creek @ Homer, NE

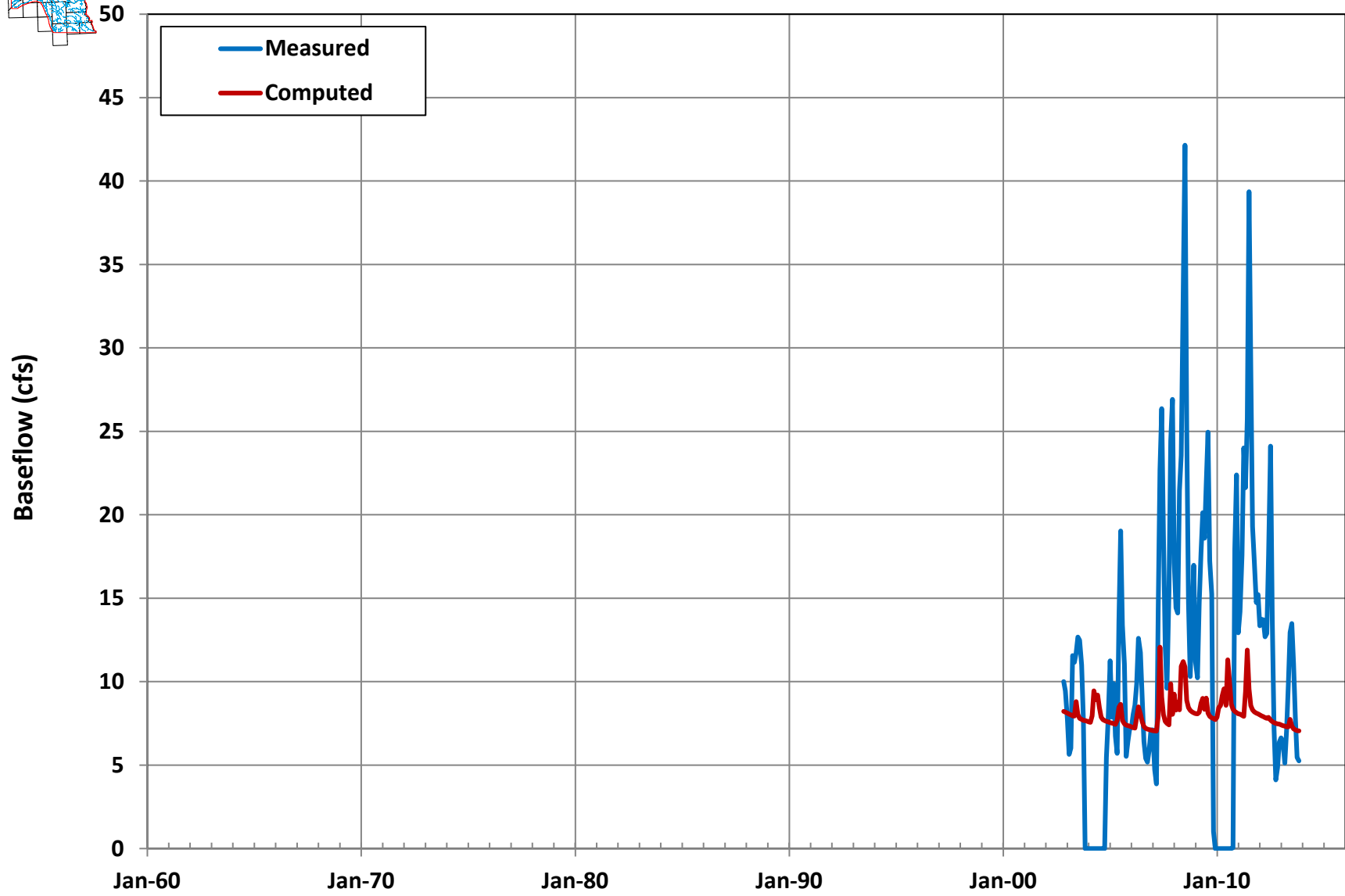


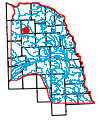
USGS Gage: 06608000 Tekamah Creek @ Tekamah, NE



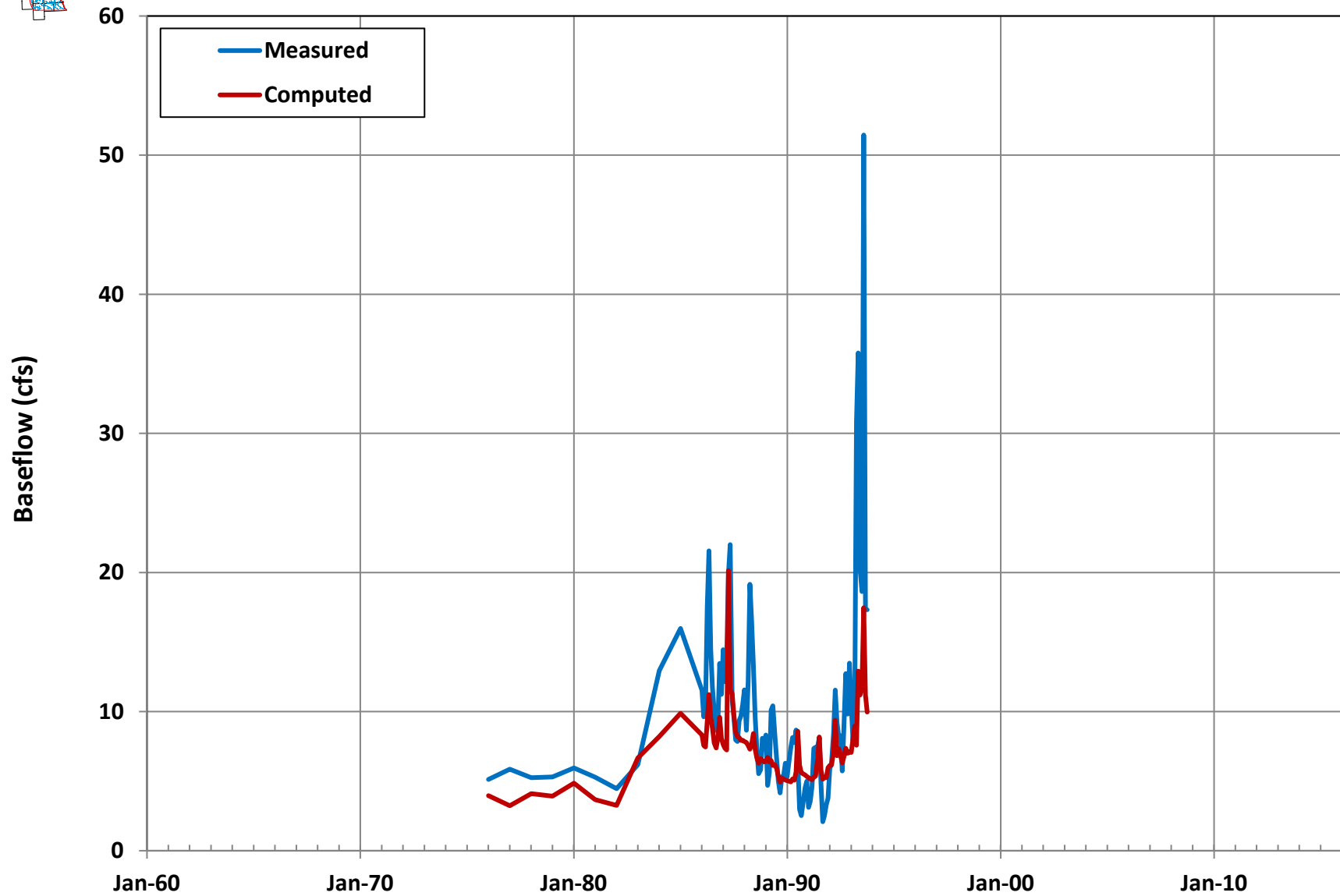


USGS Gage: 06600900 South Omaha Creek @ Walthill, NE



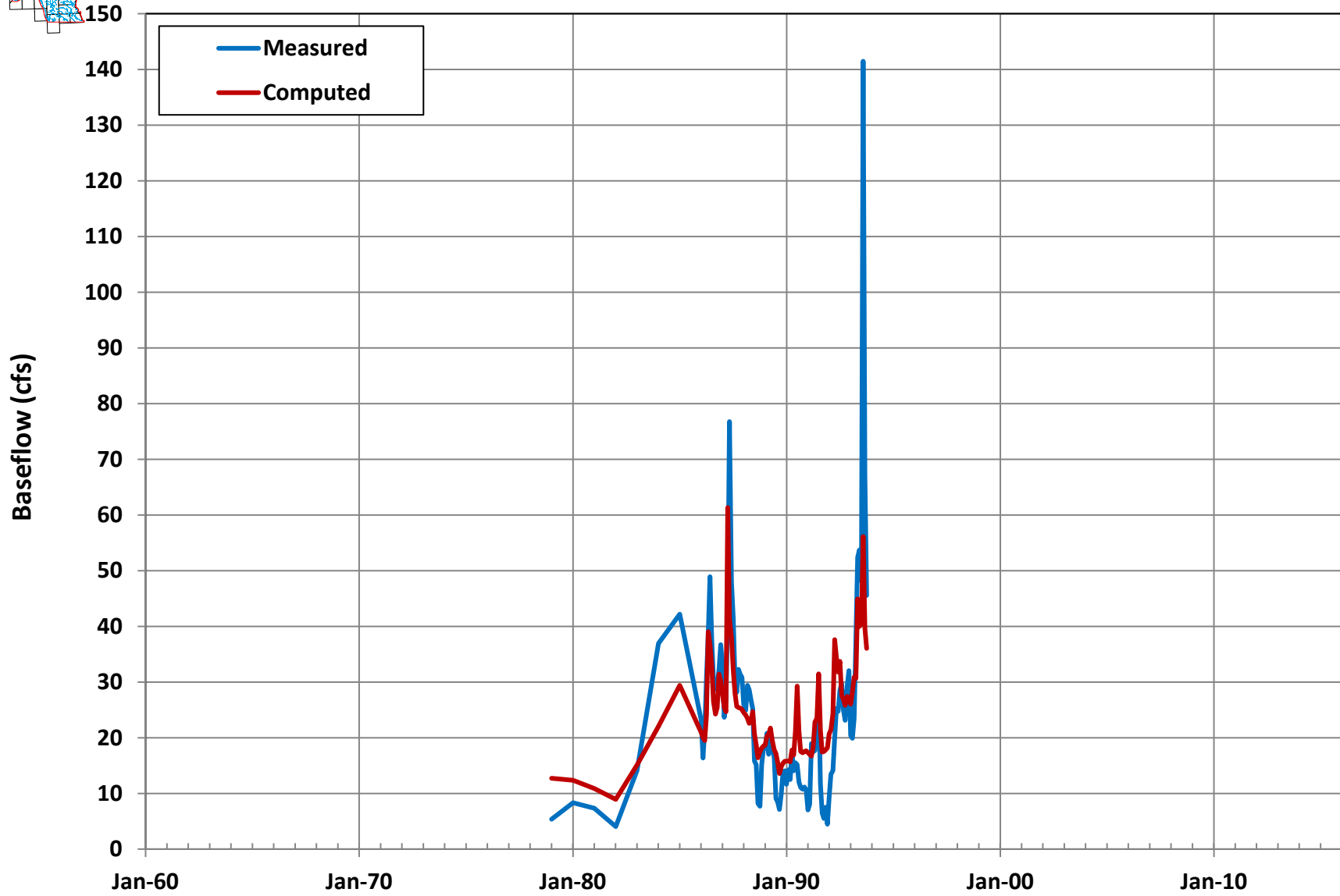


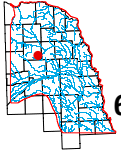
USGS Gage: 06799080 Willow Creek @ Foster, NE



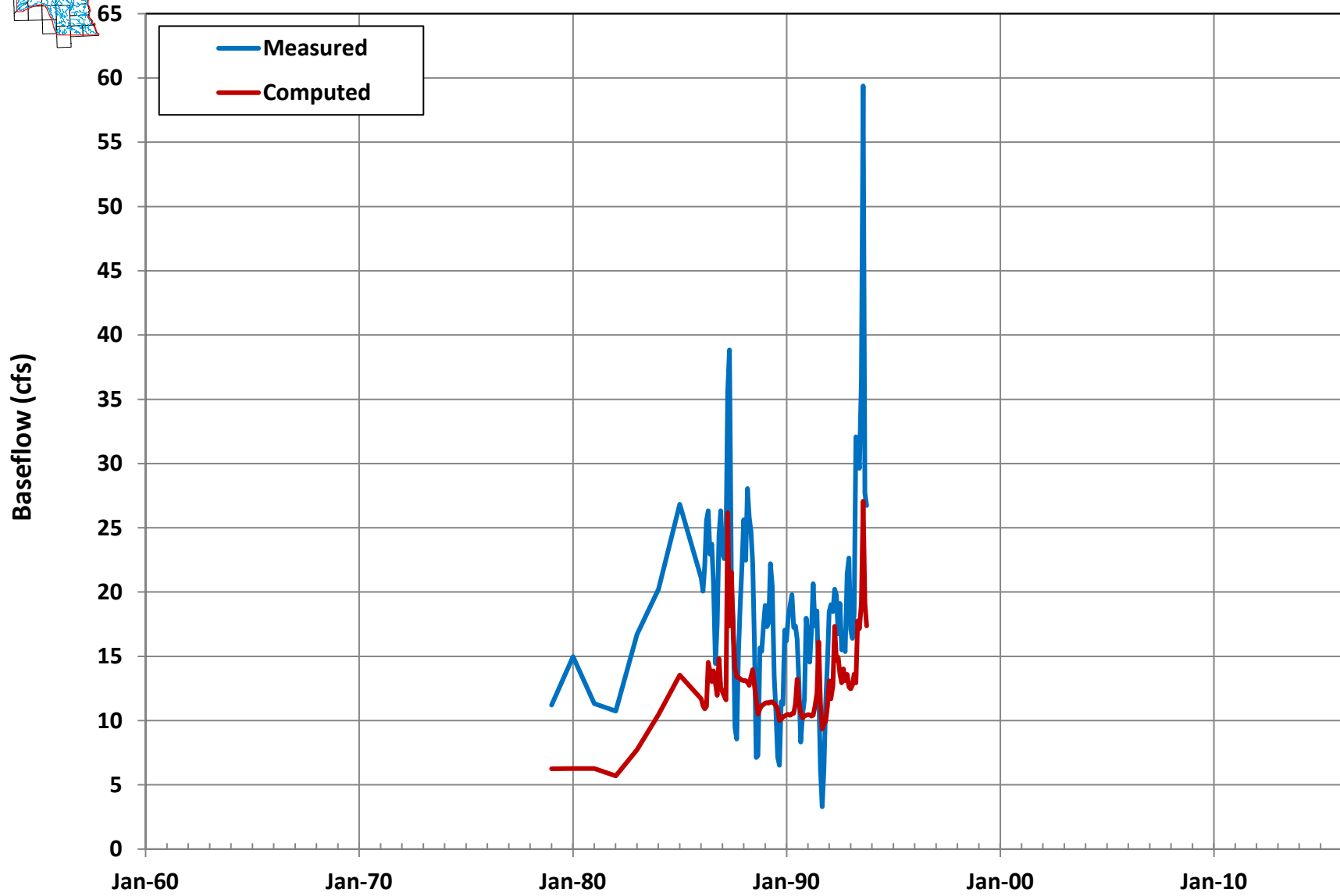


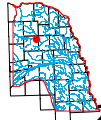
USGS Gage: 06799385 Pebble Creek @ Scribner, NE



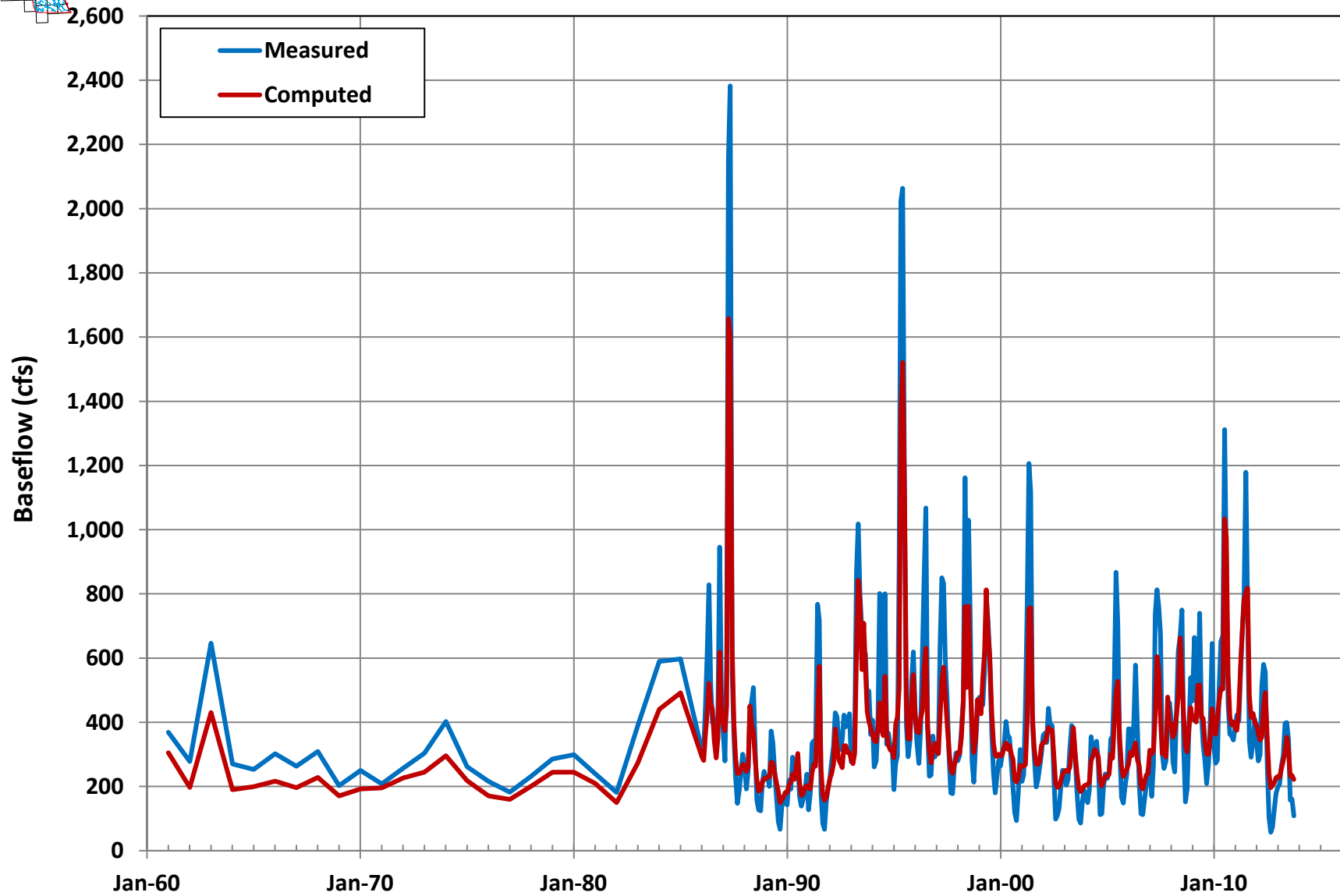


USGS Gage: 06799230 Union Creek @ Madison, NE

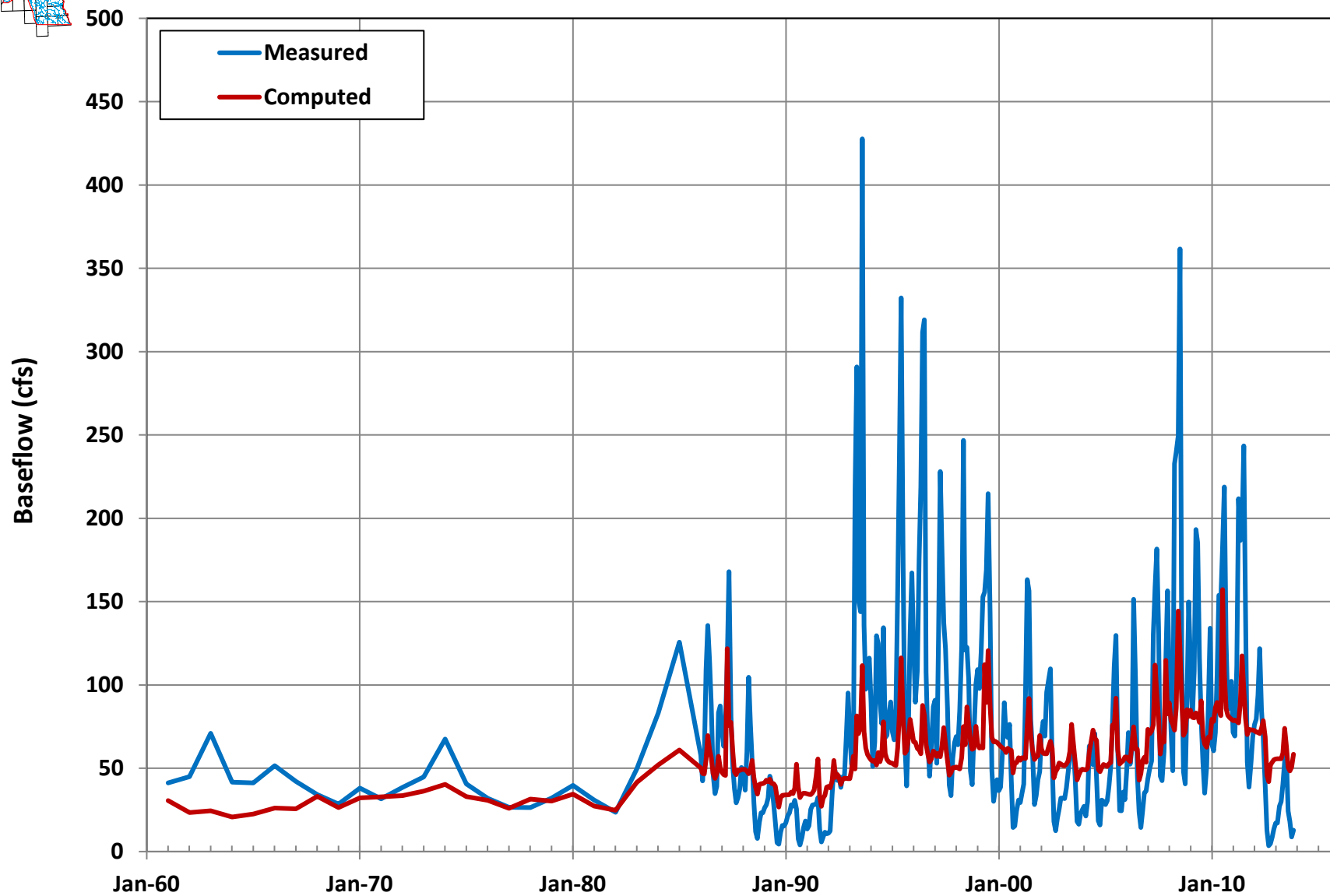
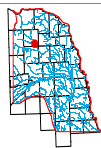


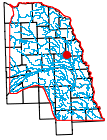


USGS Gage: 06799000 Elkhorn River @ Norfolk, NE

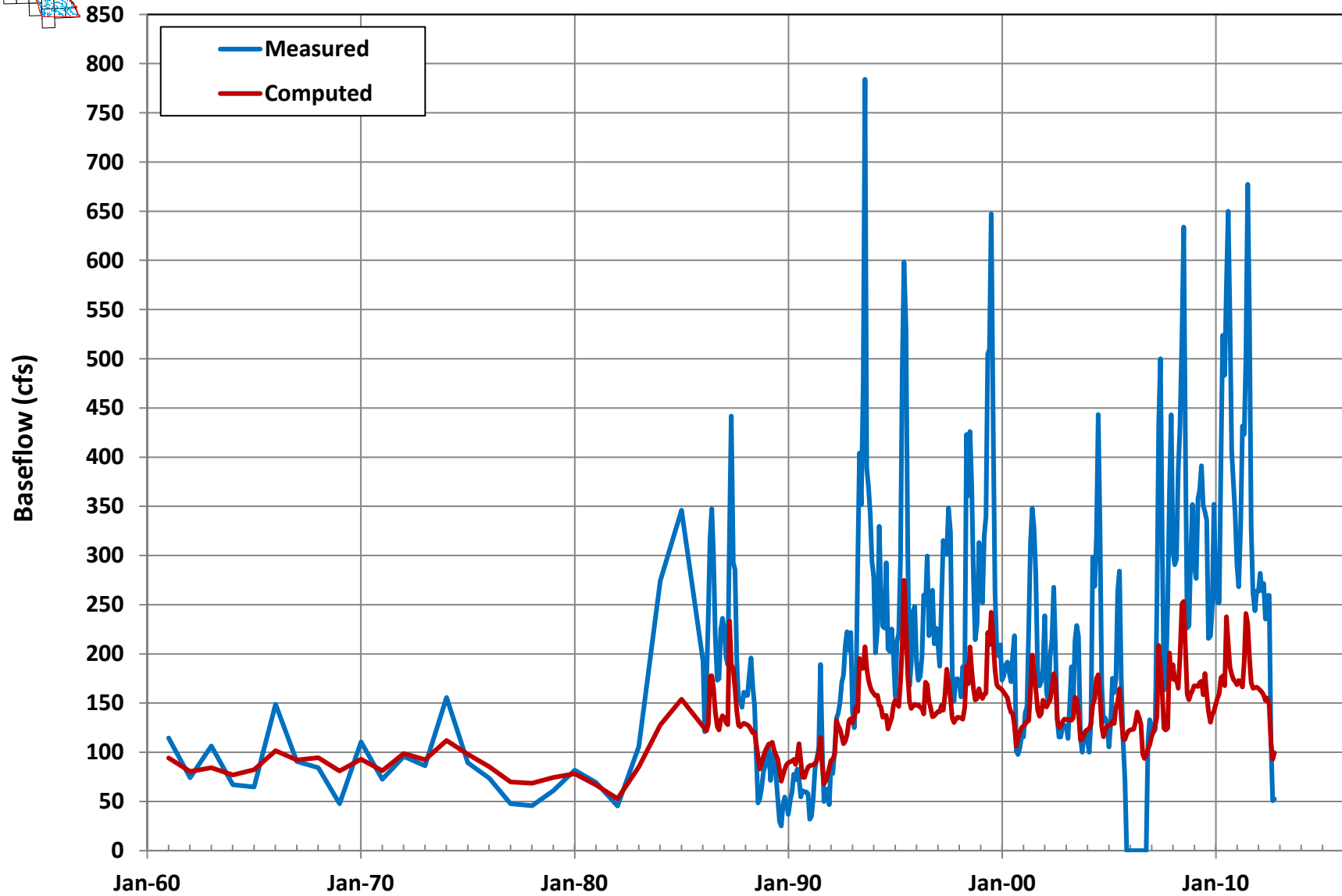


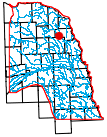
USGS Gage: 06799100 N. Fork Elkhorn River @ Pierce, NE



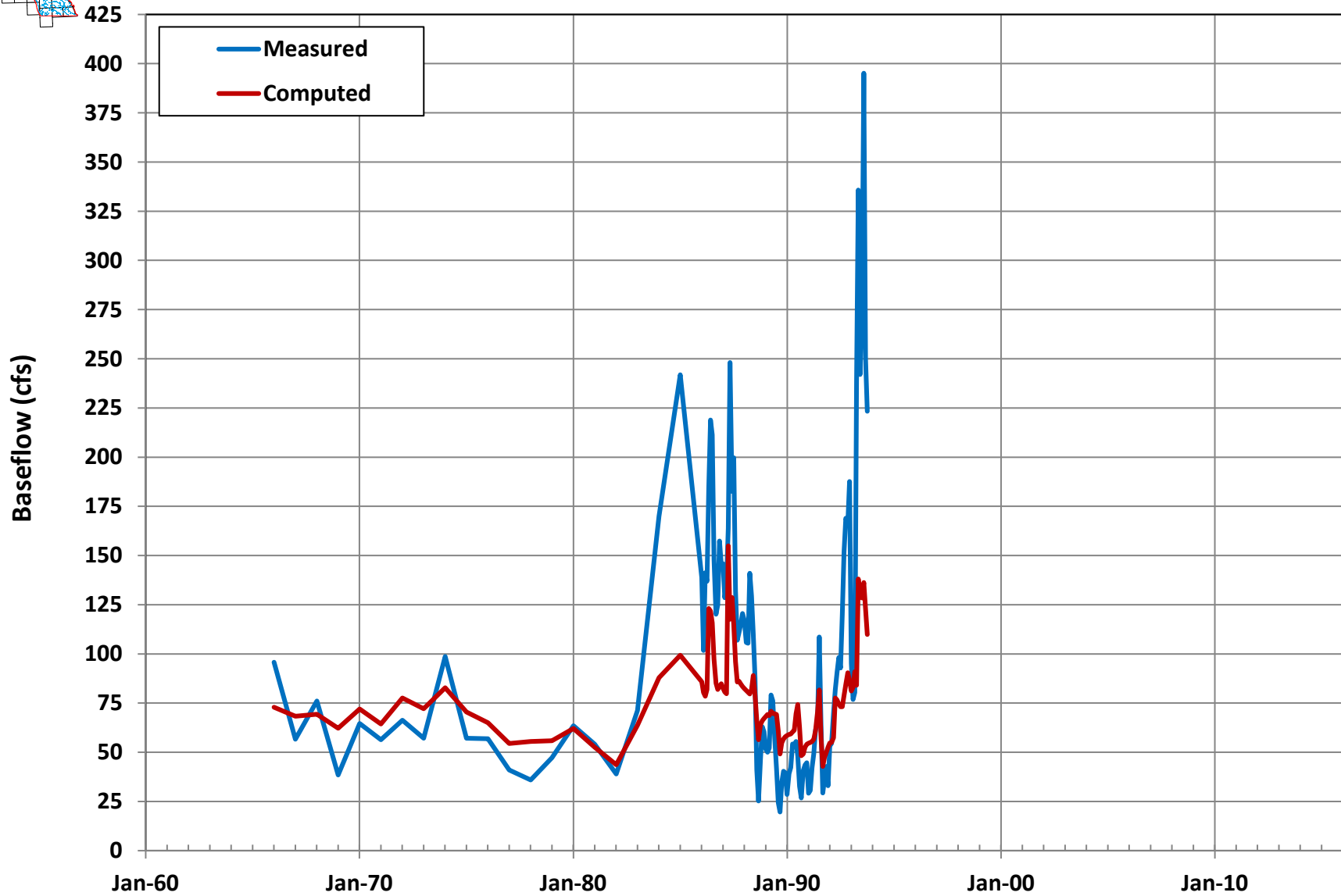


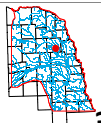
USGS Gage: 06799500 Logan Creek @ Uehling, NE



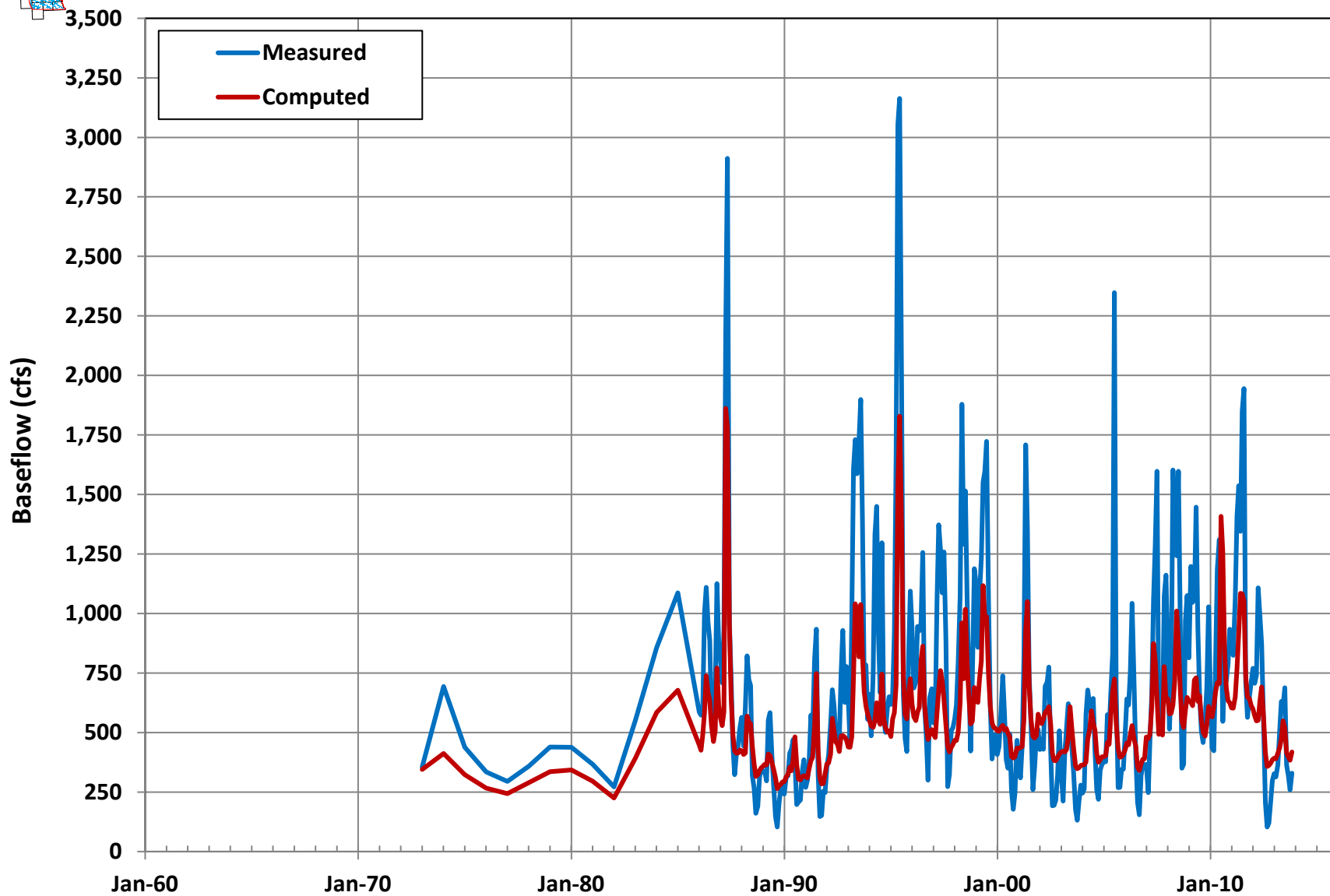


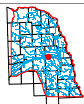
USGS Gage: 06799450 Logan Creek @ Pender, NE



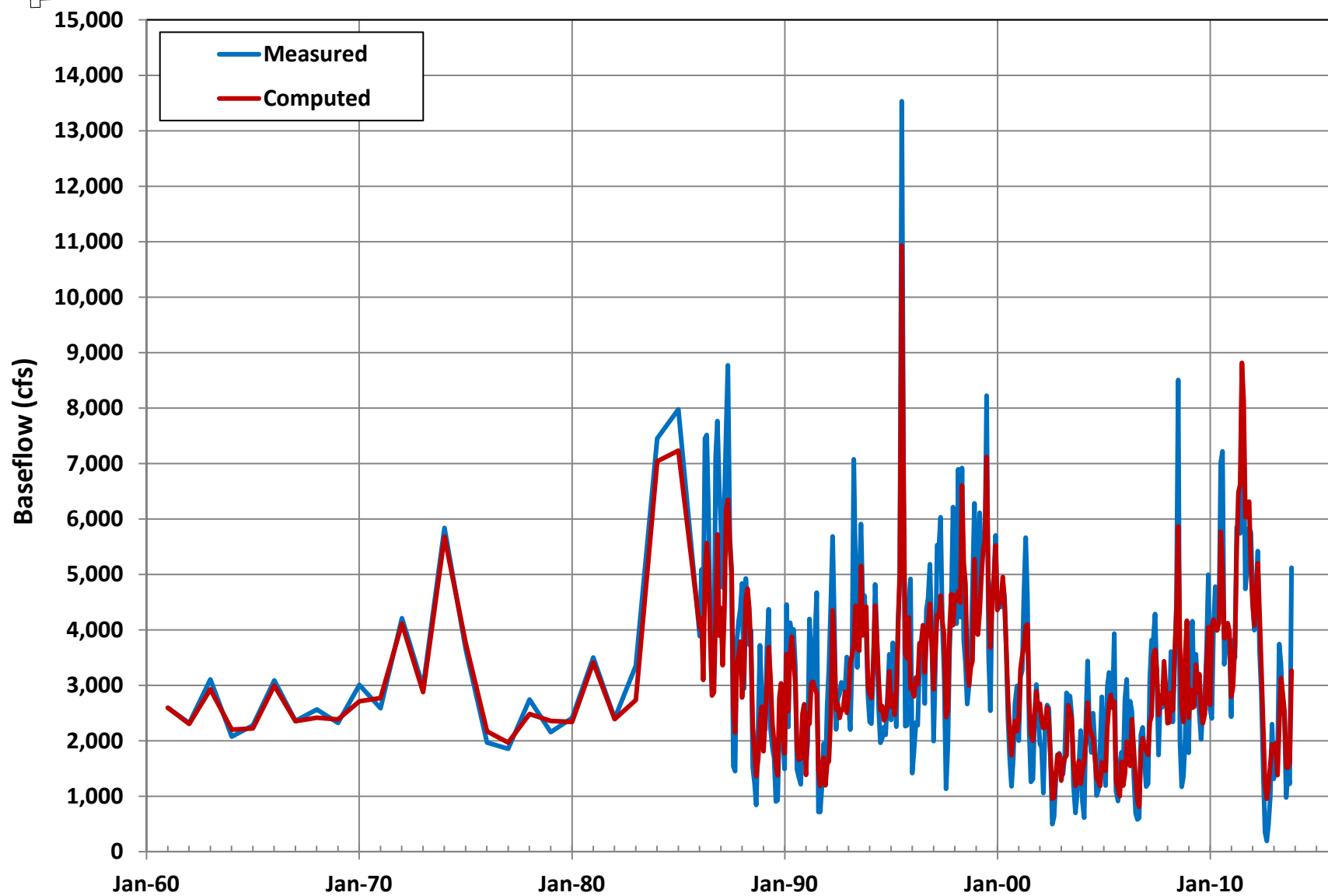


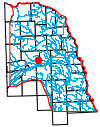
USGS Gage: 06799350 Elkhorn River @ West Point, NE



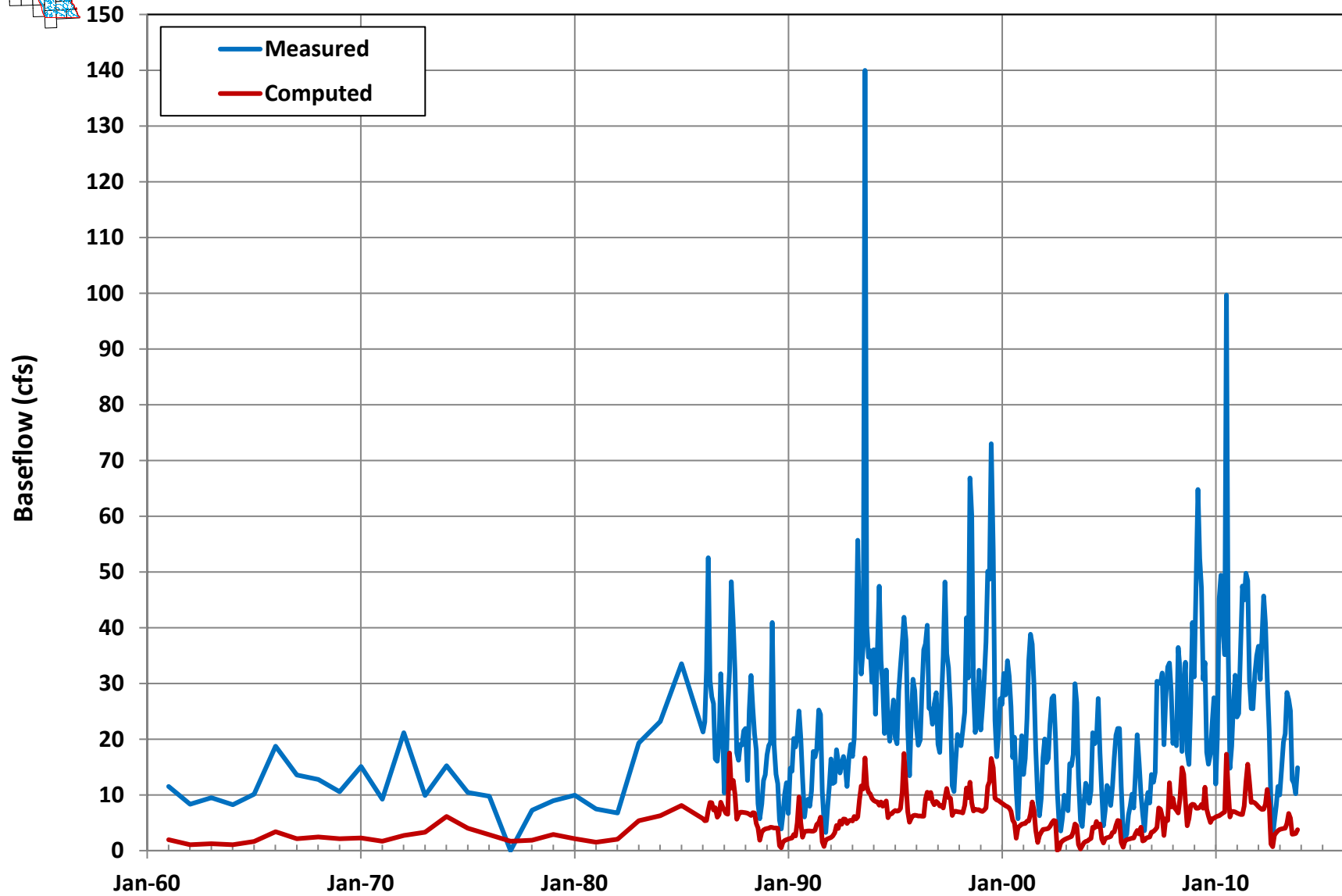


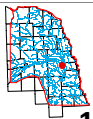
USGS Gage: 06796000 Platte River @ North Bend, NE



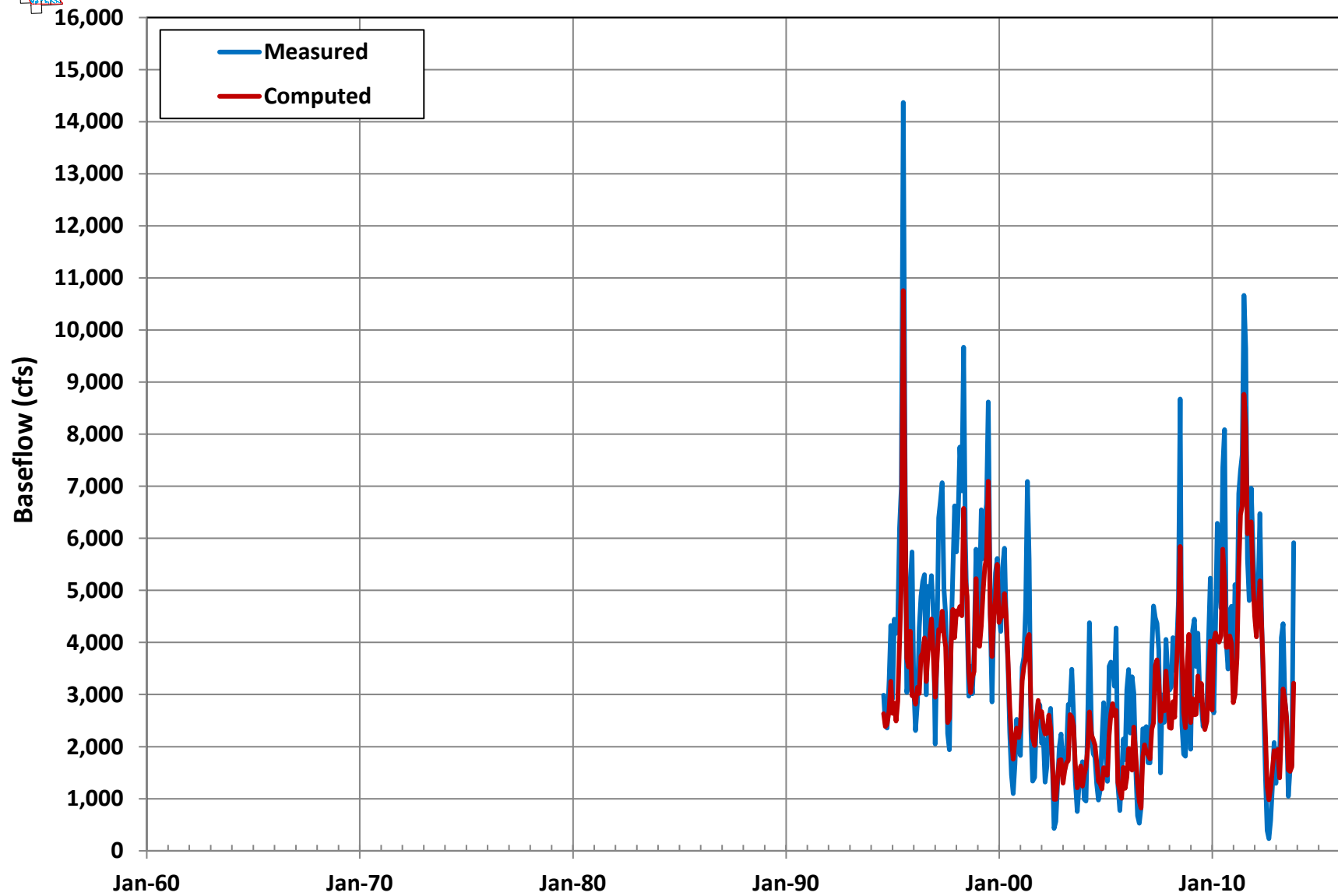


USGS Gage: 06795500 Shell Creek @ Columbus, NE

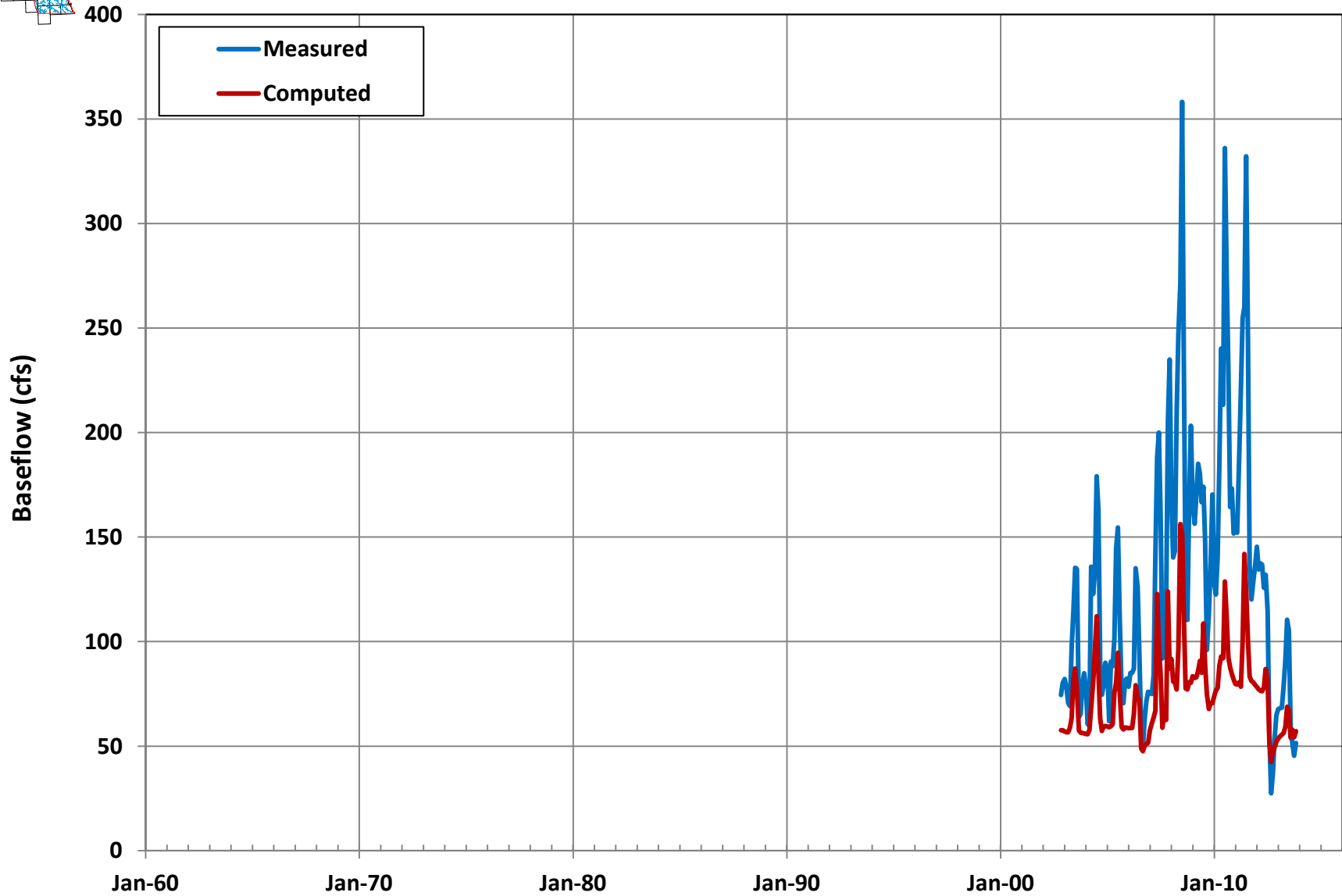
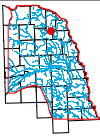


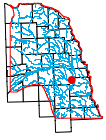


USGS Gage: 06796500 Platte River @ Leshara, NE

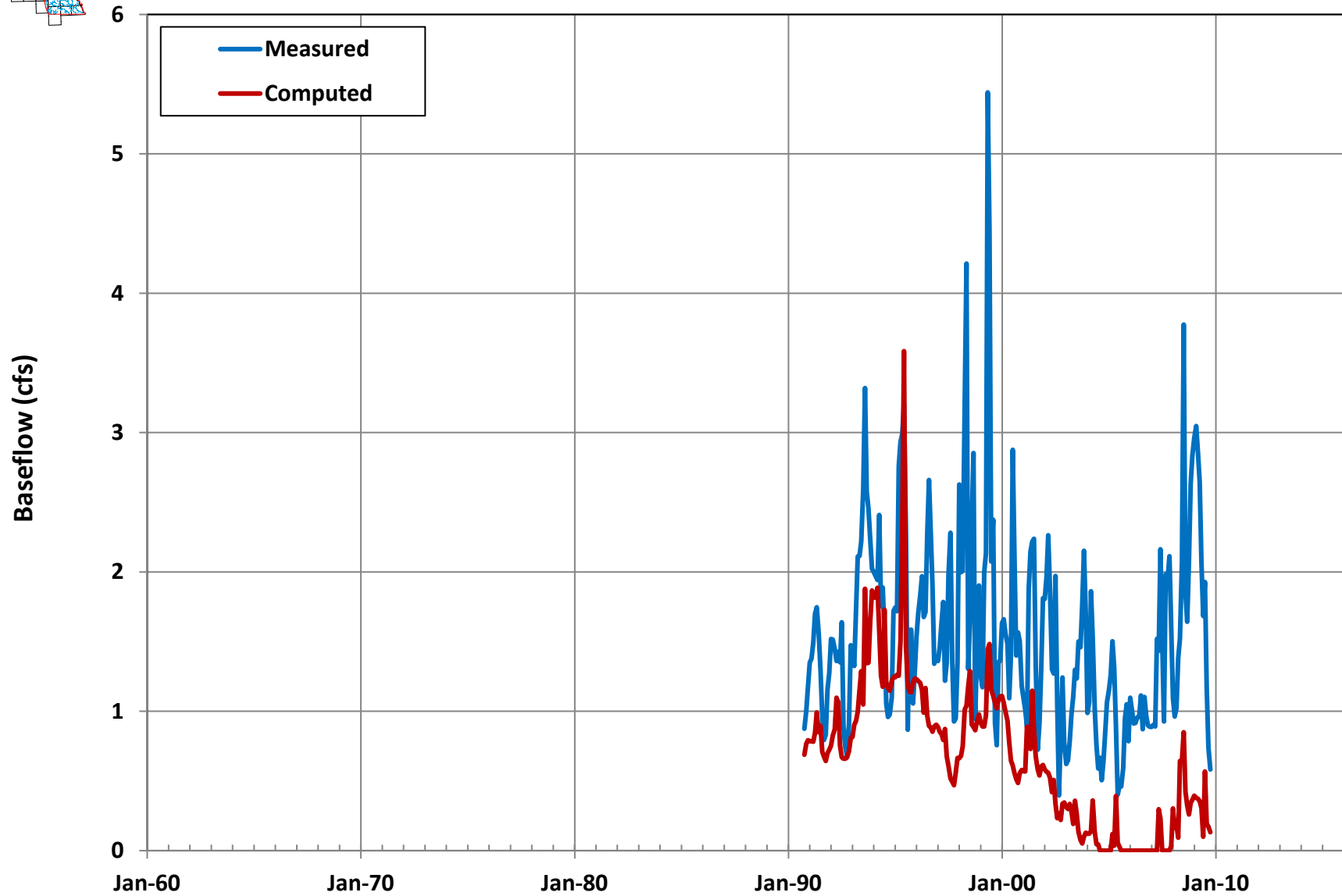


USGS Gage: 06799445 Logan Creek @ Wakefield, NE

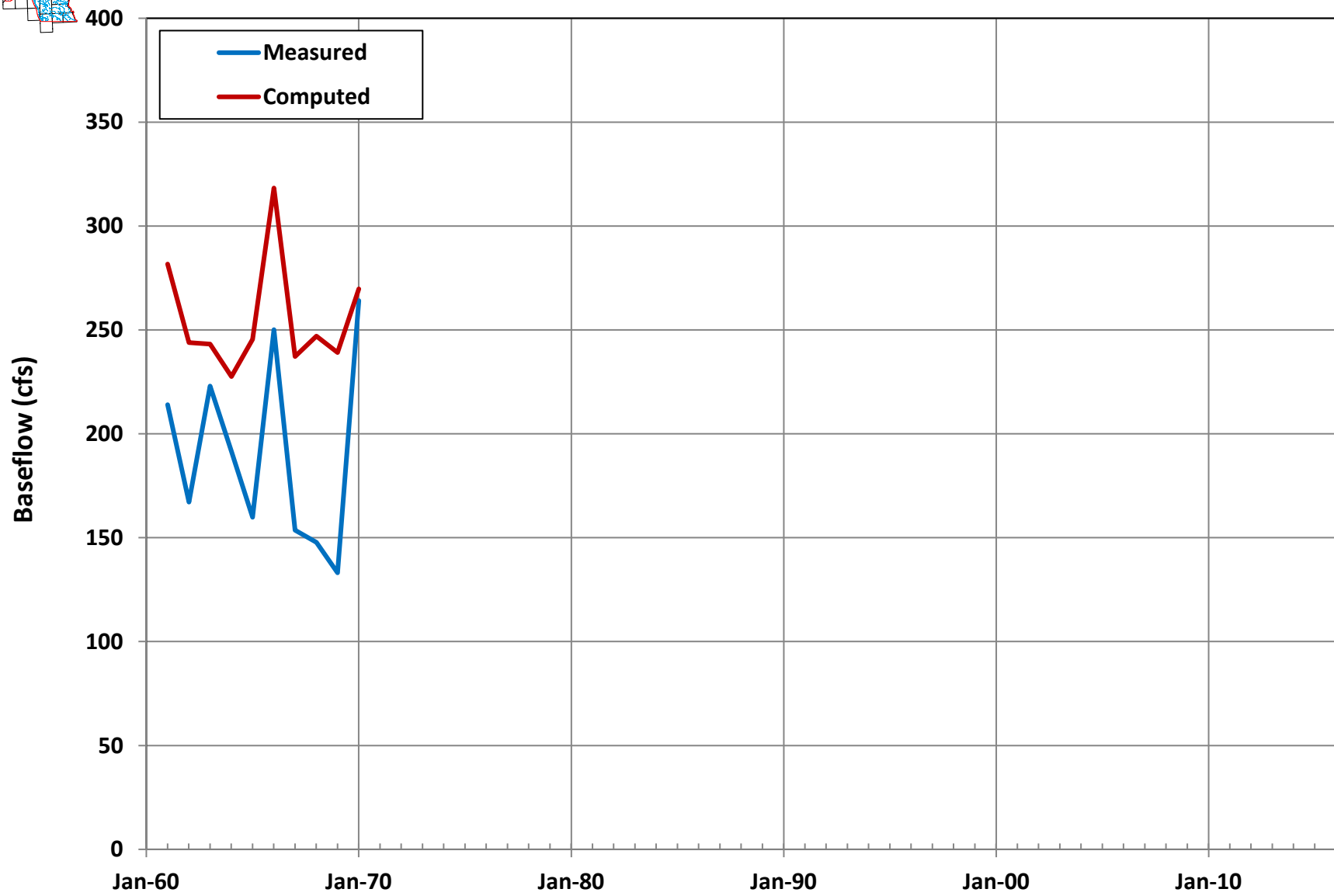
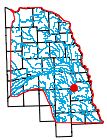




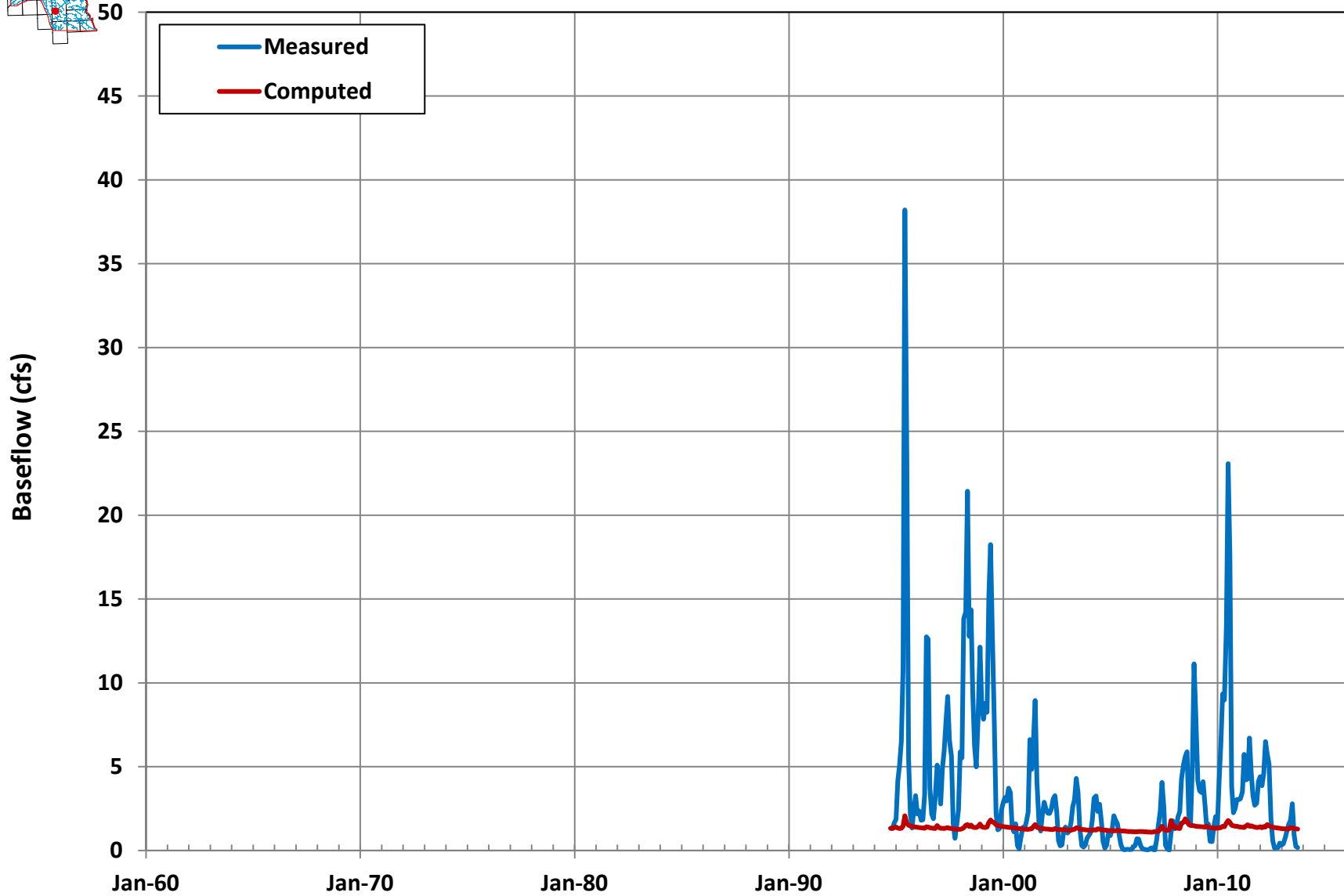
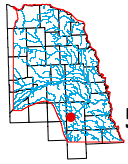
USGS Gage: 06804900 Johnson Creek @ Memphis, NE

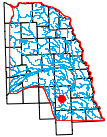


USGS Gage: 06805000 Salt Creek @ Ashland, NE

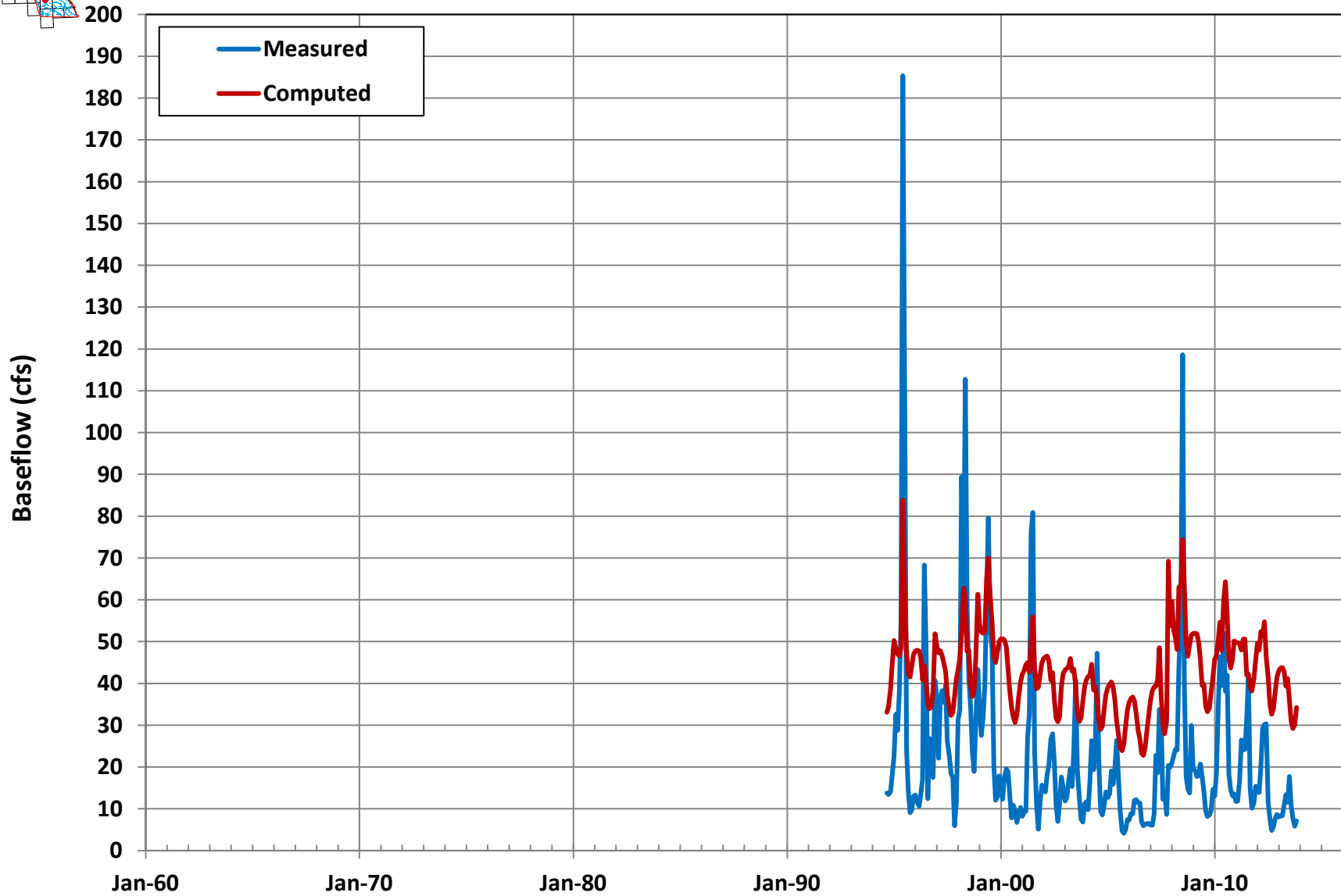


USGS Gage: 06803093 Haines Brule @ Lincoln, NE

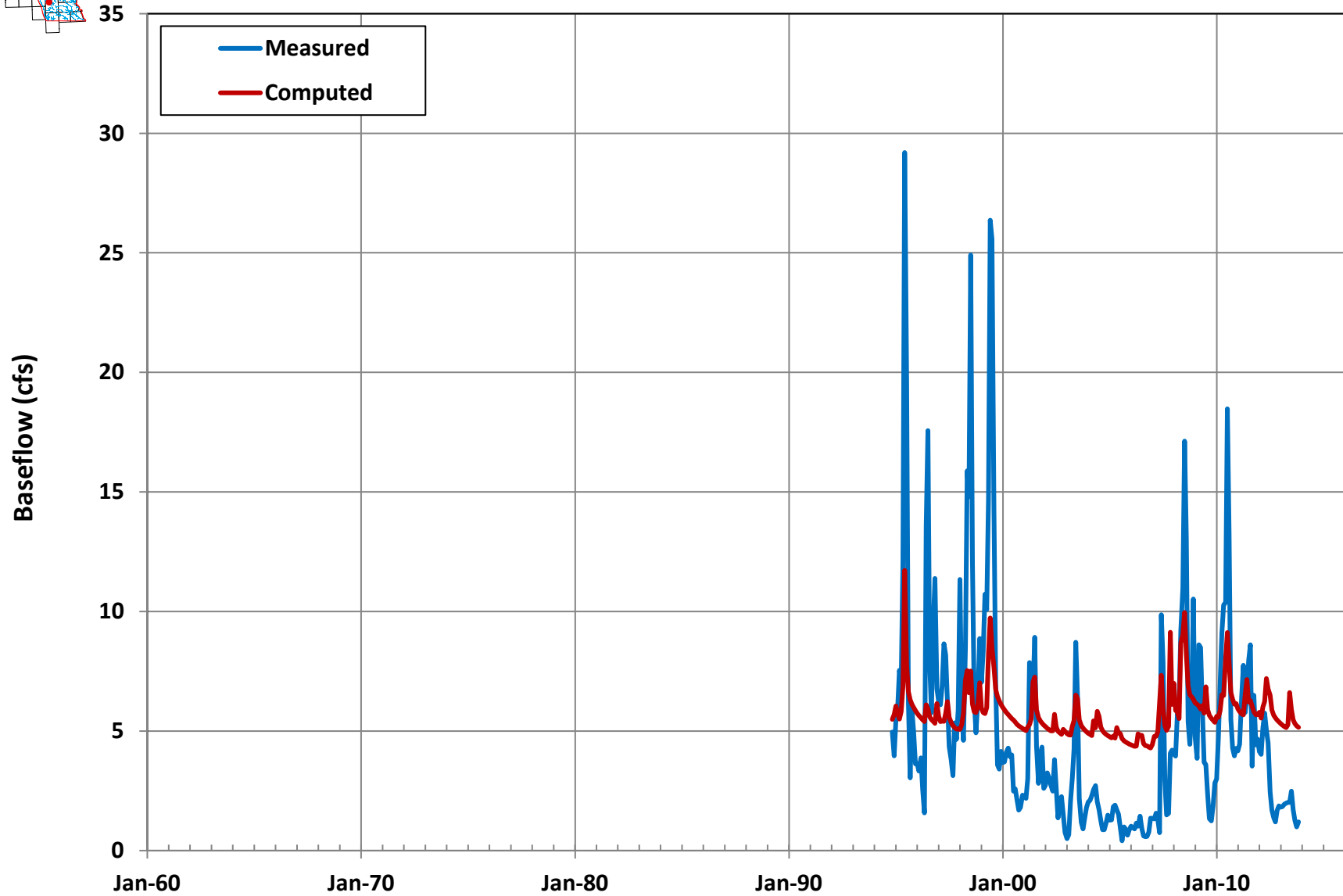
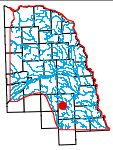


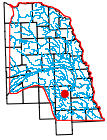


USGS Gage: 06803080 Salt Creek at Pioneers @ Lincoln, NE

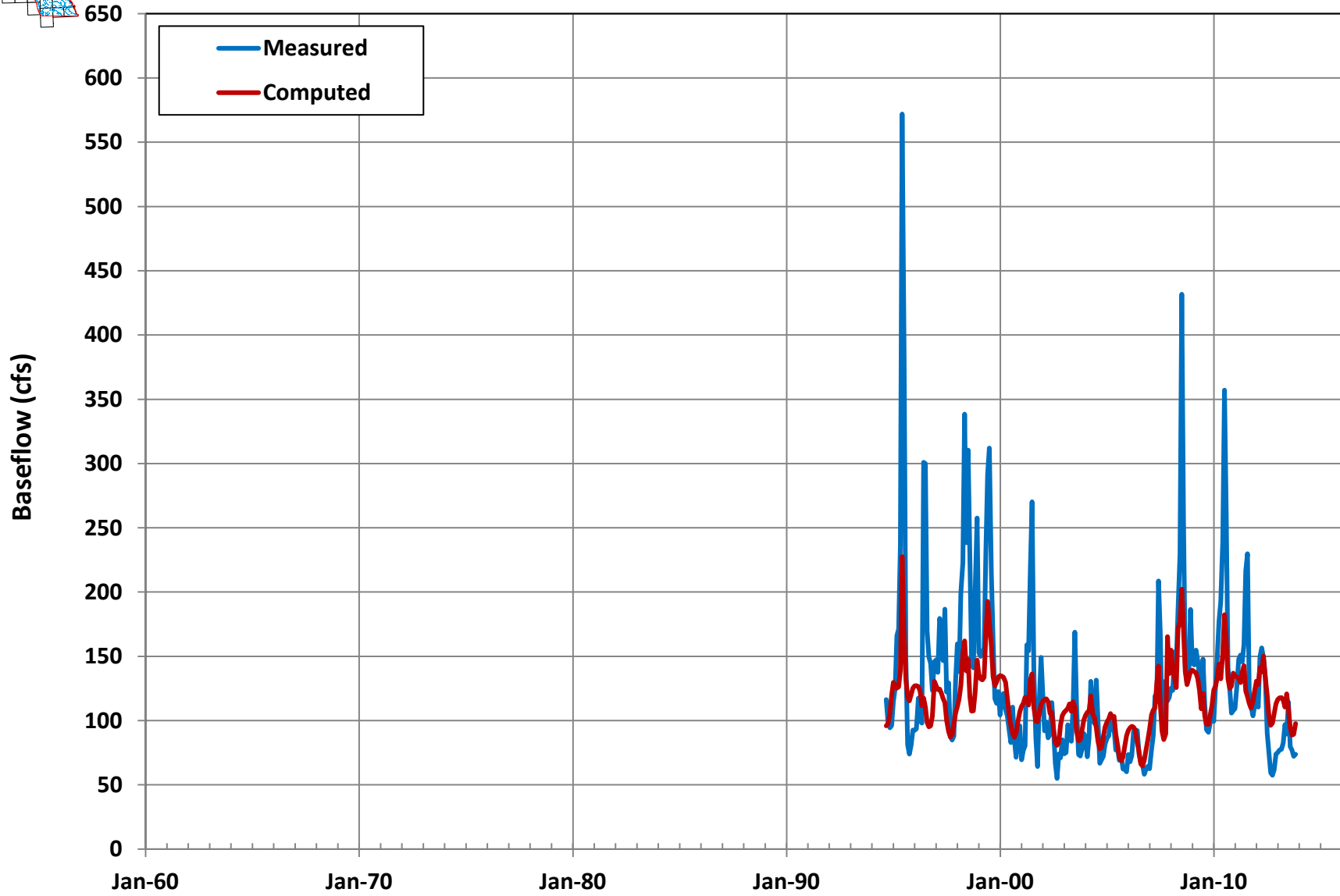


USGS Gage: 06803170 Middle Creek @ Lincoln, NE

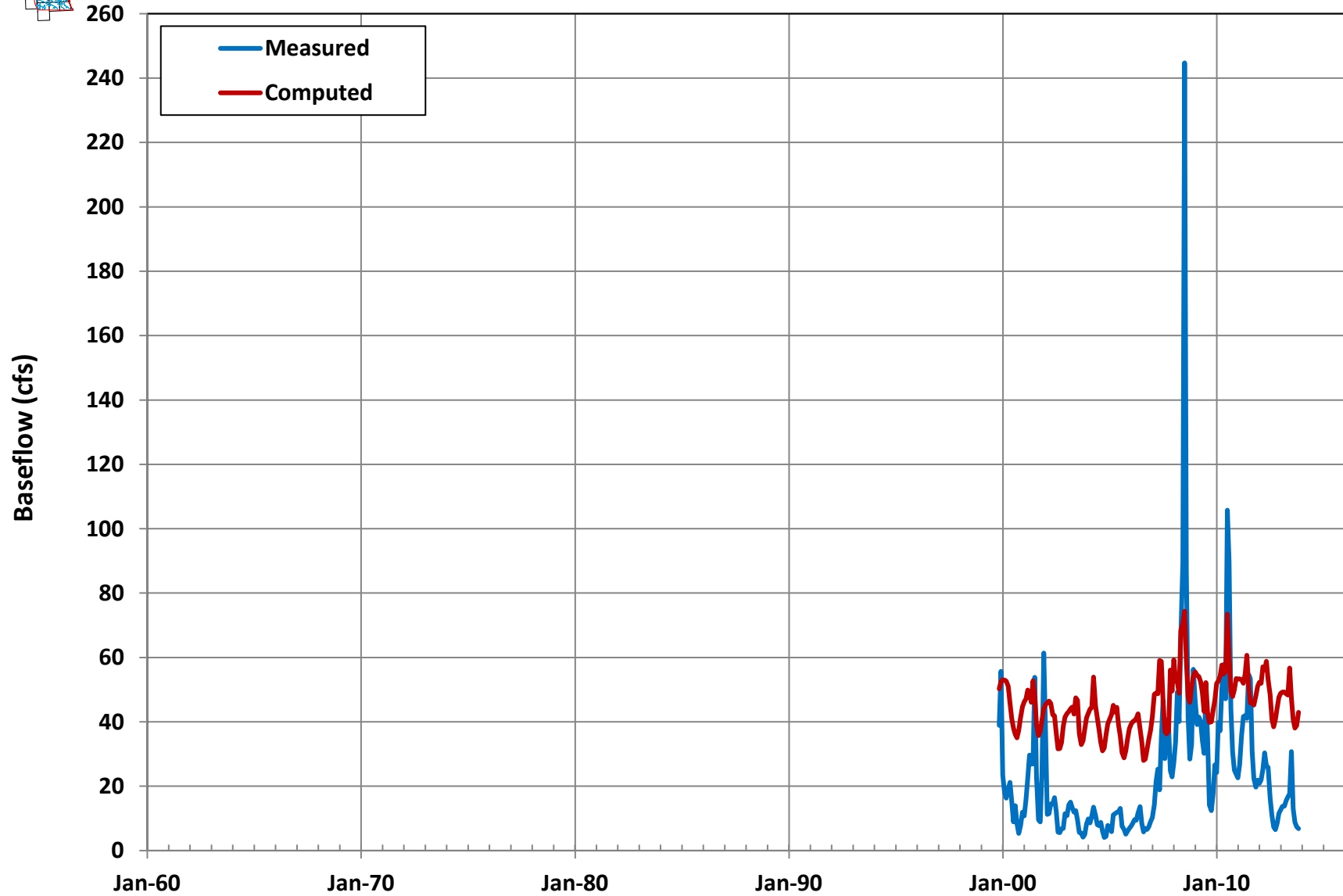
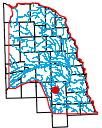




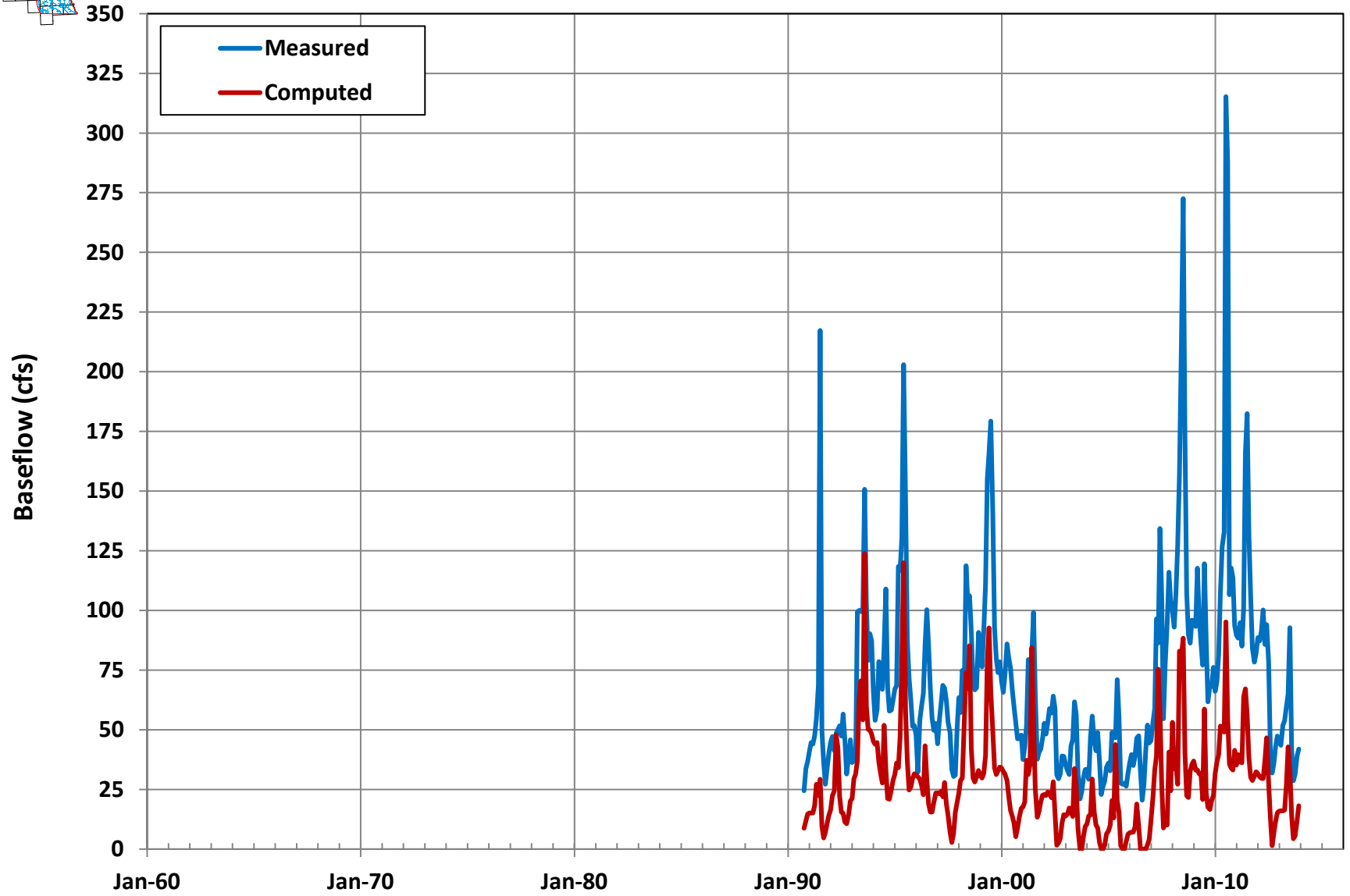
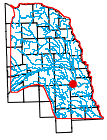
USGS Gage: 06803513 Salt Creek at 70th @ Lincoln, NE

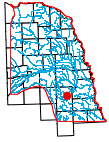


USGS Gage: 06803486 Oak Creek @ Lincoln, NE

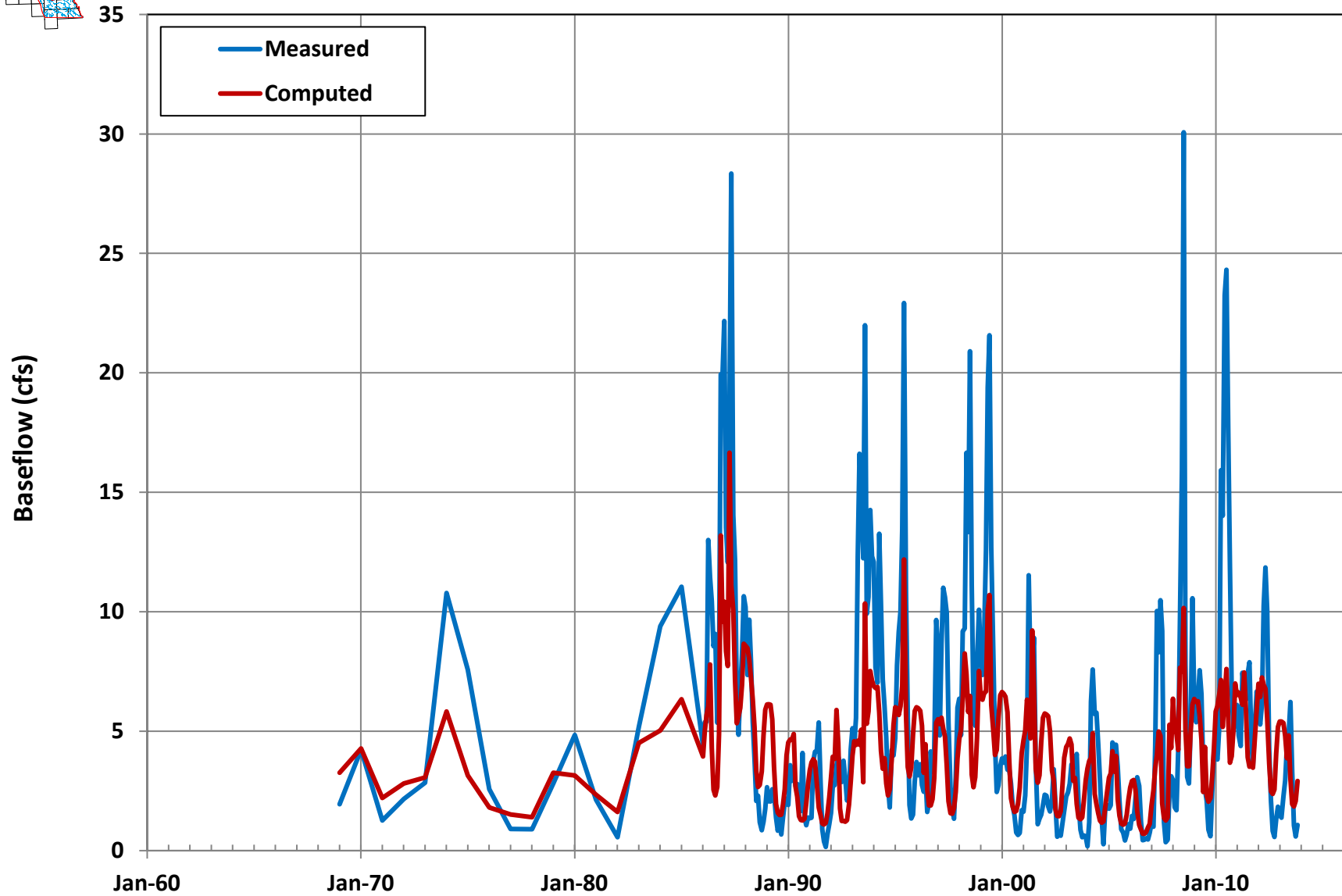


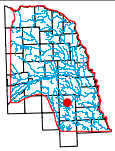
USGS Gage: 06804700 Wahoo Creek @ Ashland, NE



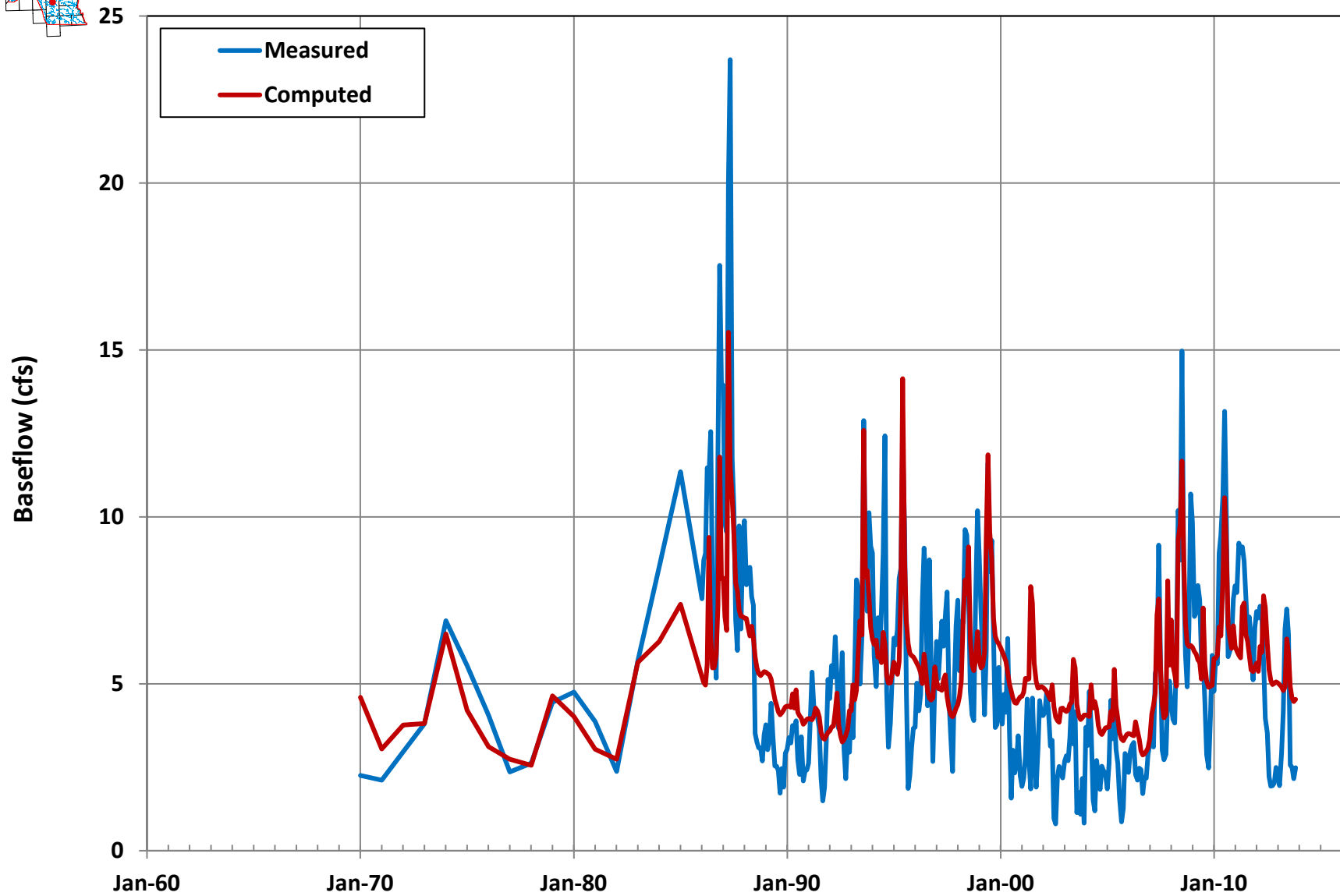


USGS Gage: 06803520 Stevens Creek @ Lincoln, NE

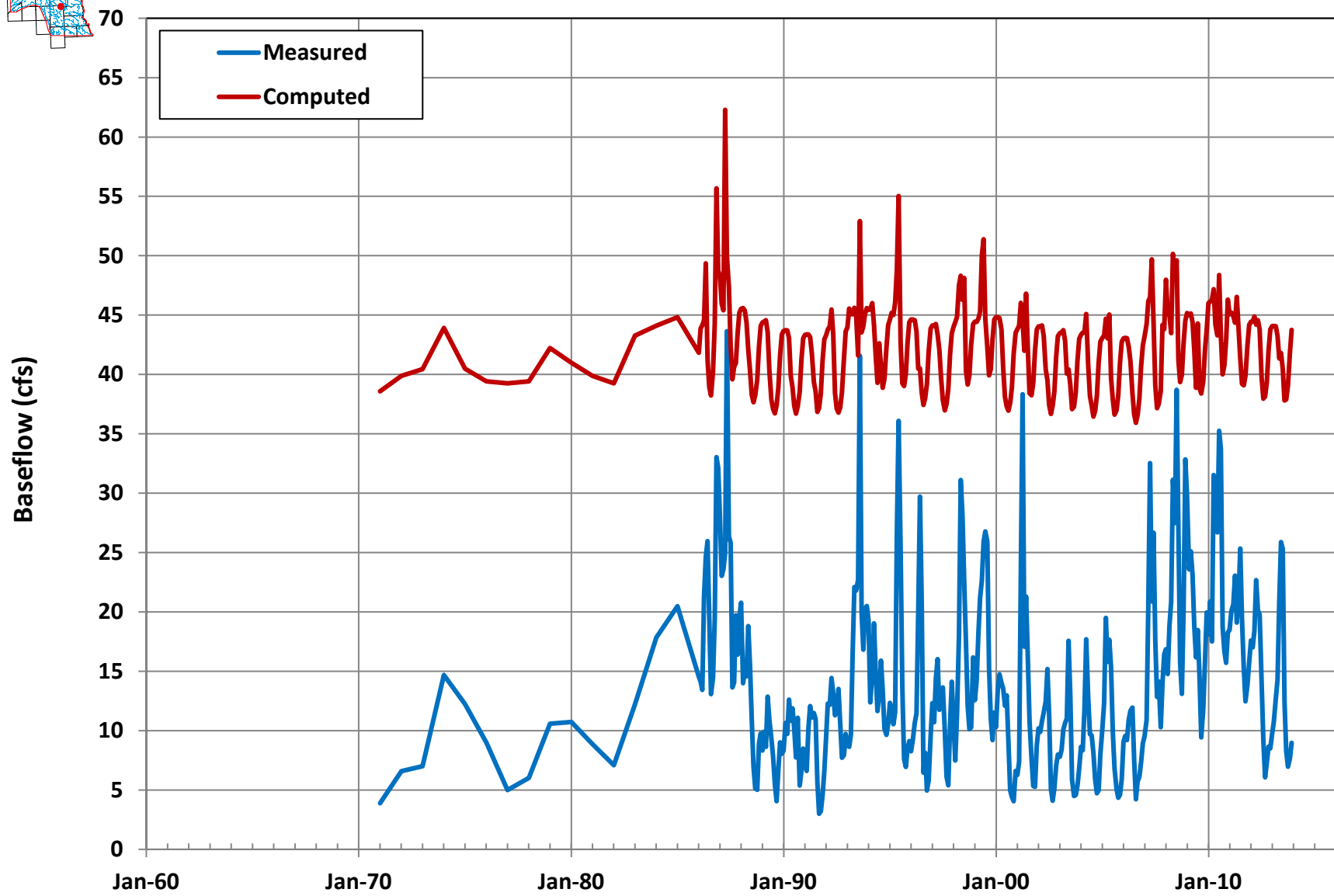
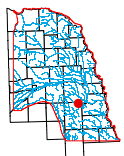


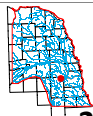


USGS Gage: 06803510 Little Salt Creek @ Lincoln, NE

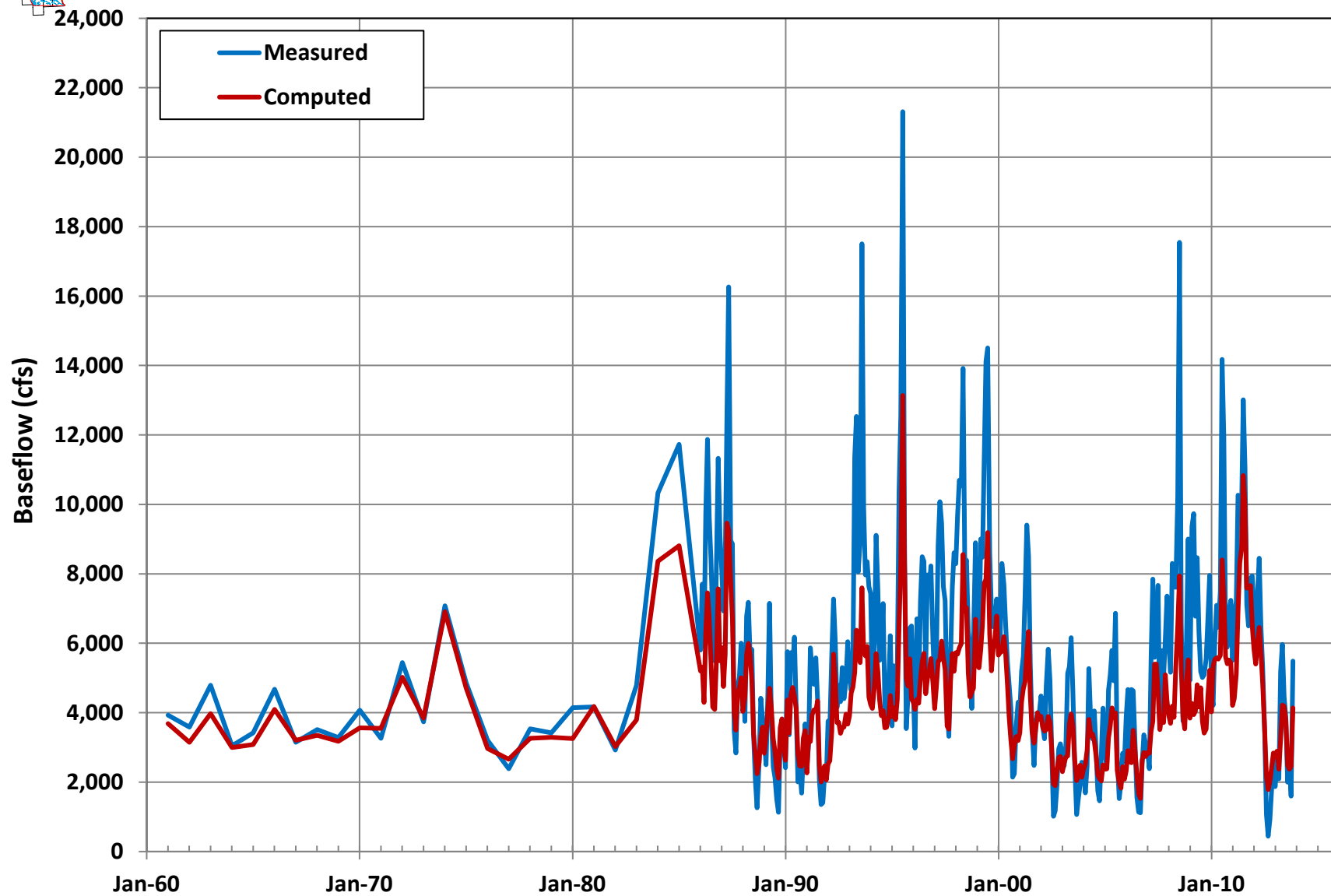


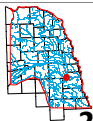
USGS Gage: 06803530 Rock Creek @ Ceresco, NE



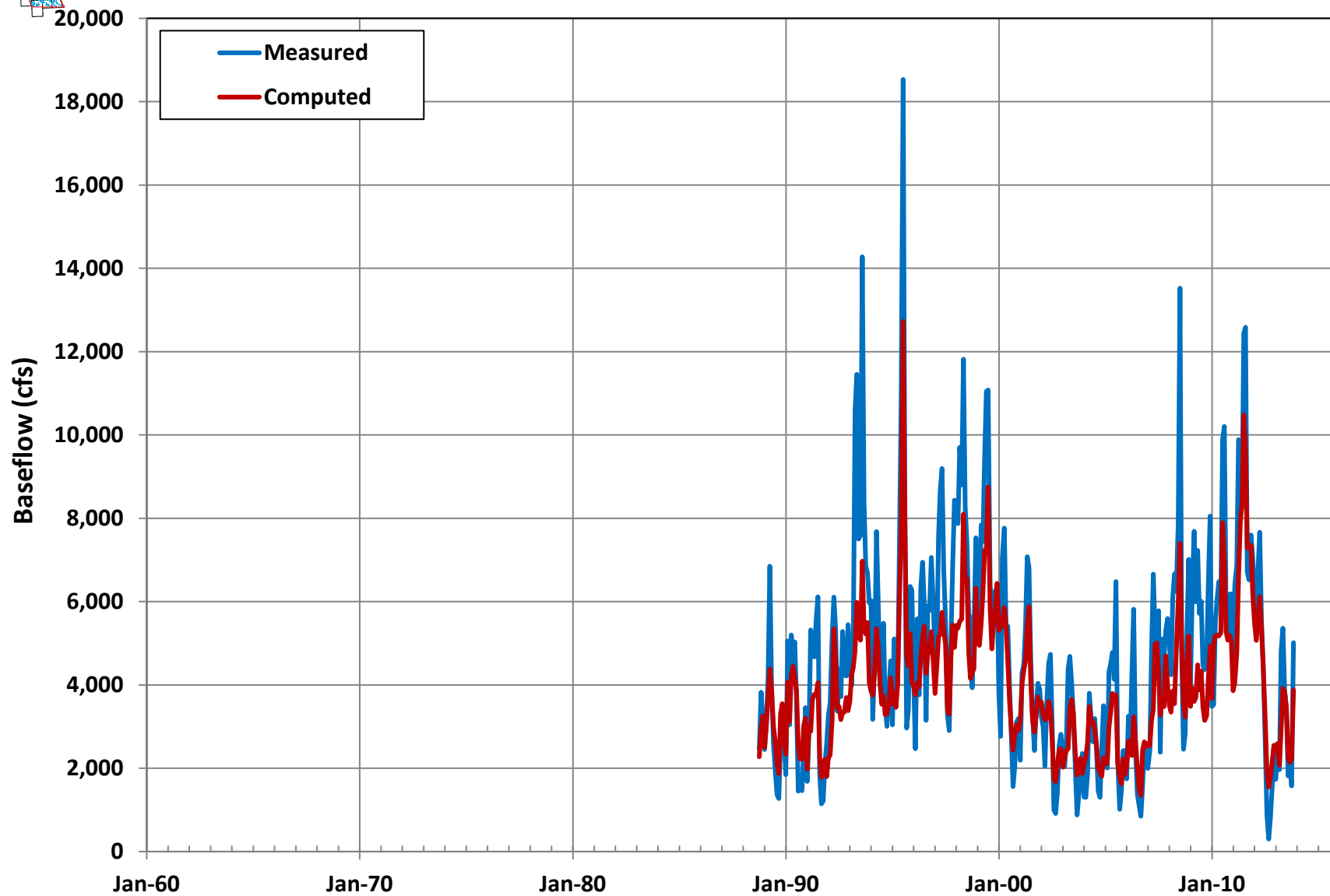


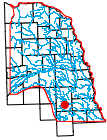
USGS Gage: 06805500 Platte River @ Louisville, NE



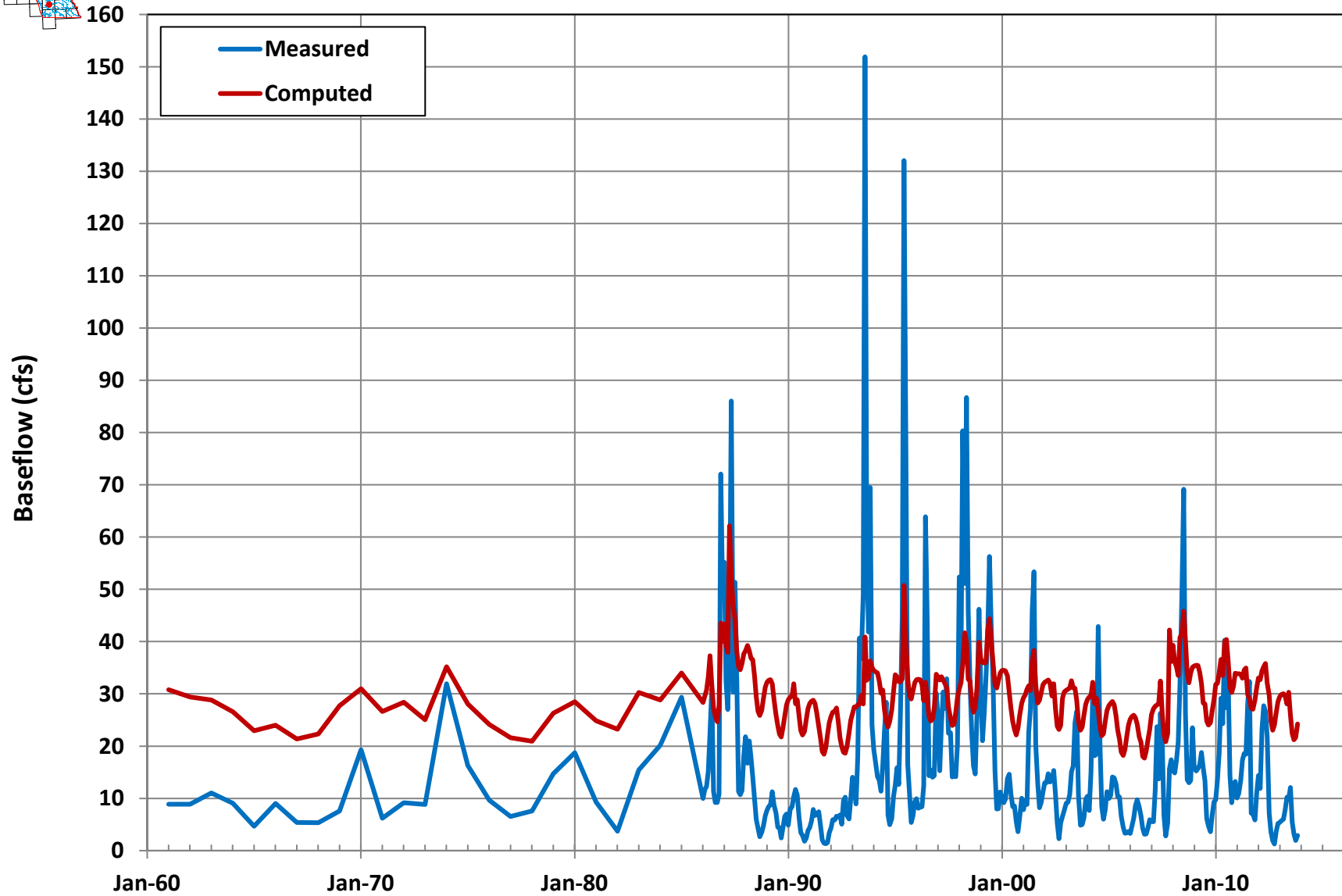


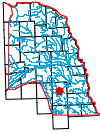
USGS Gage: 06801000 Platte River @ Ashland, NE



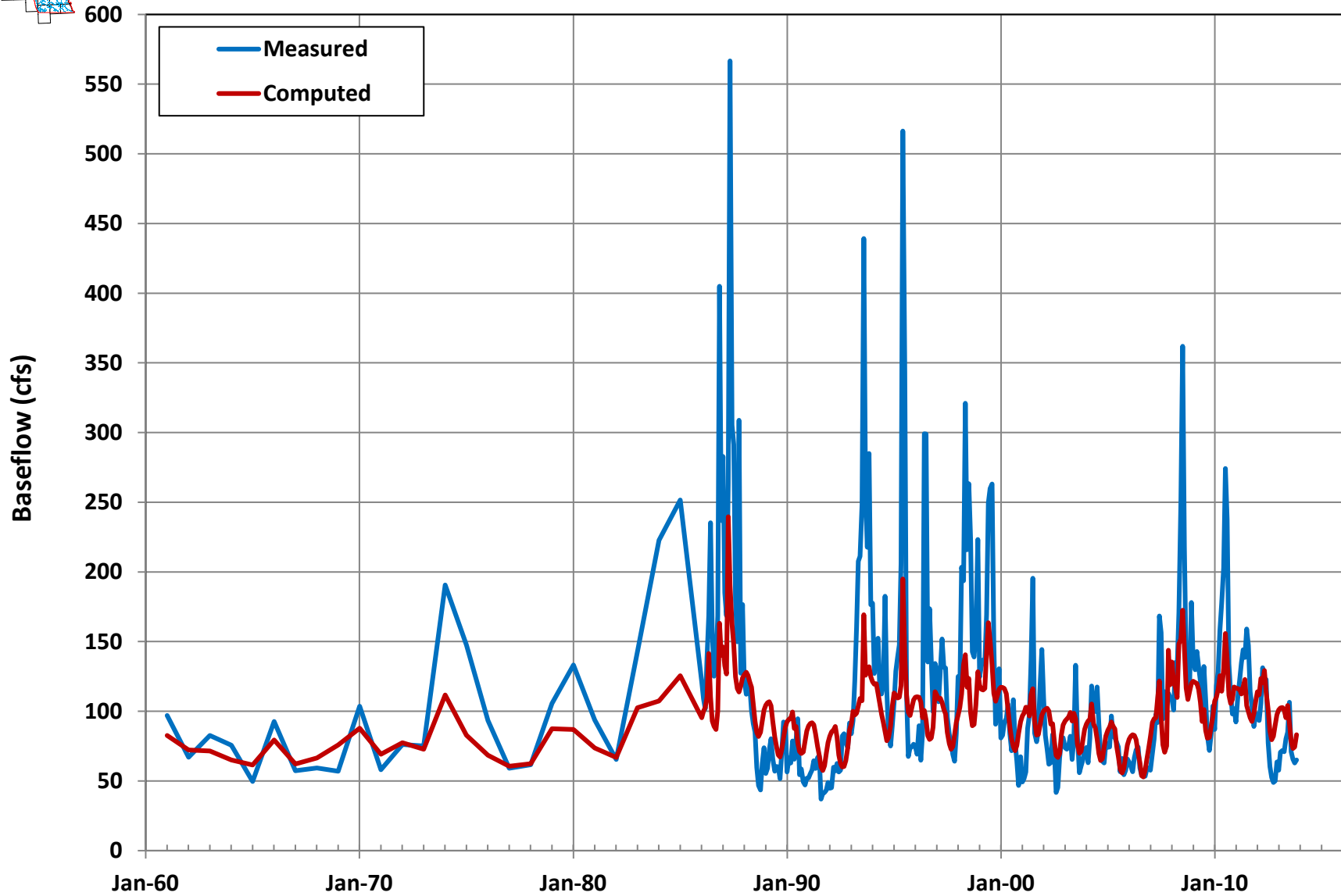


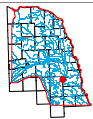
USGS Gage: 06803000 Salt Creek @ Roca, NE



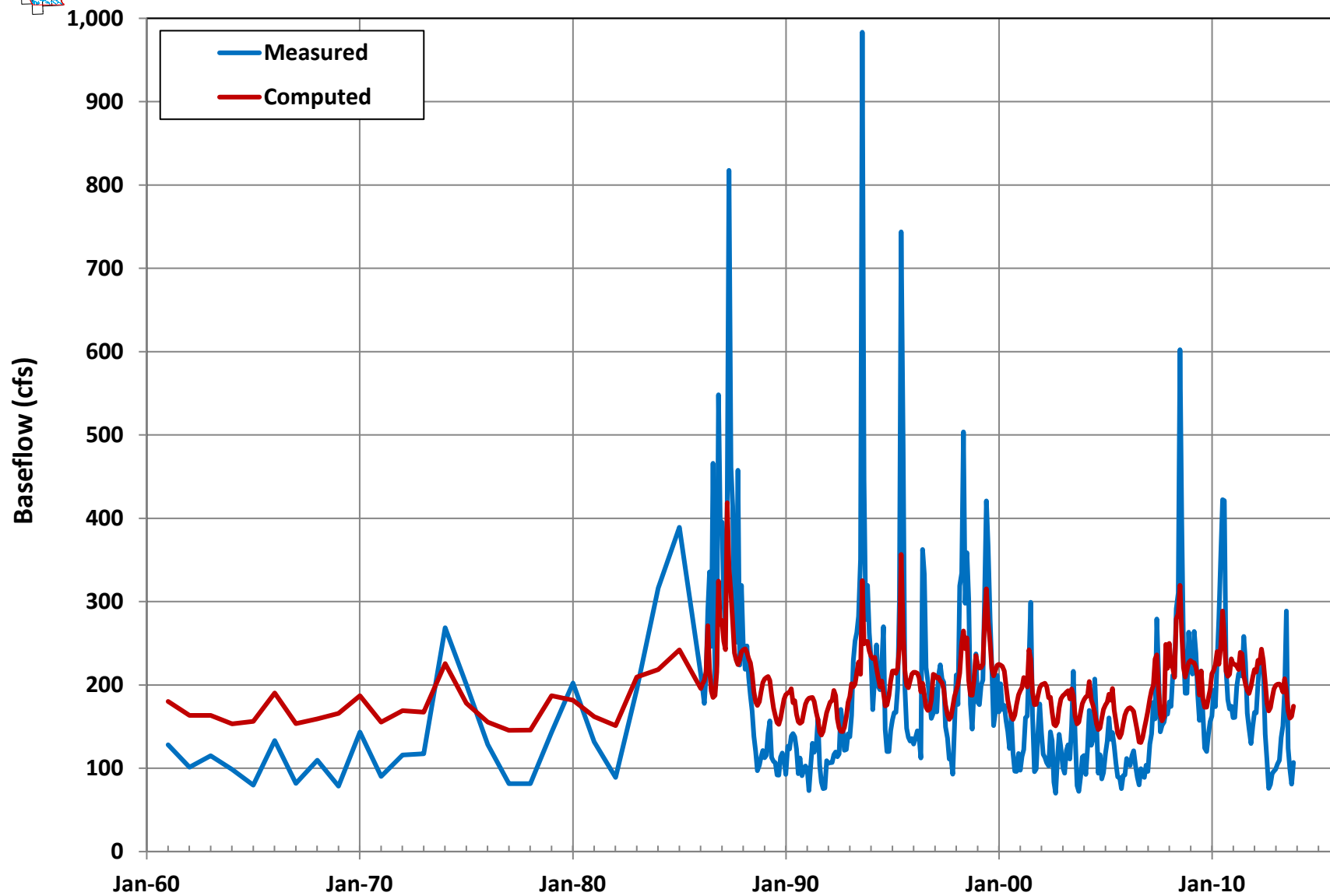


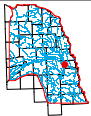
USGS Gage: 06803500 Salt Creek @ Lincoln, NE



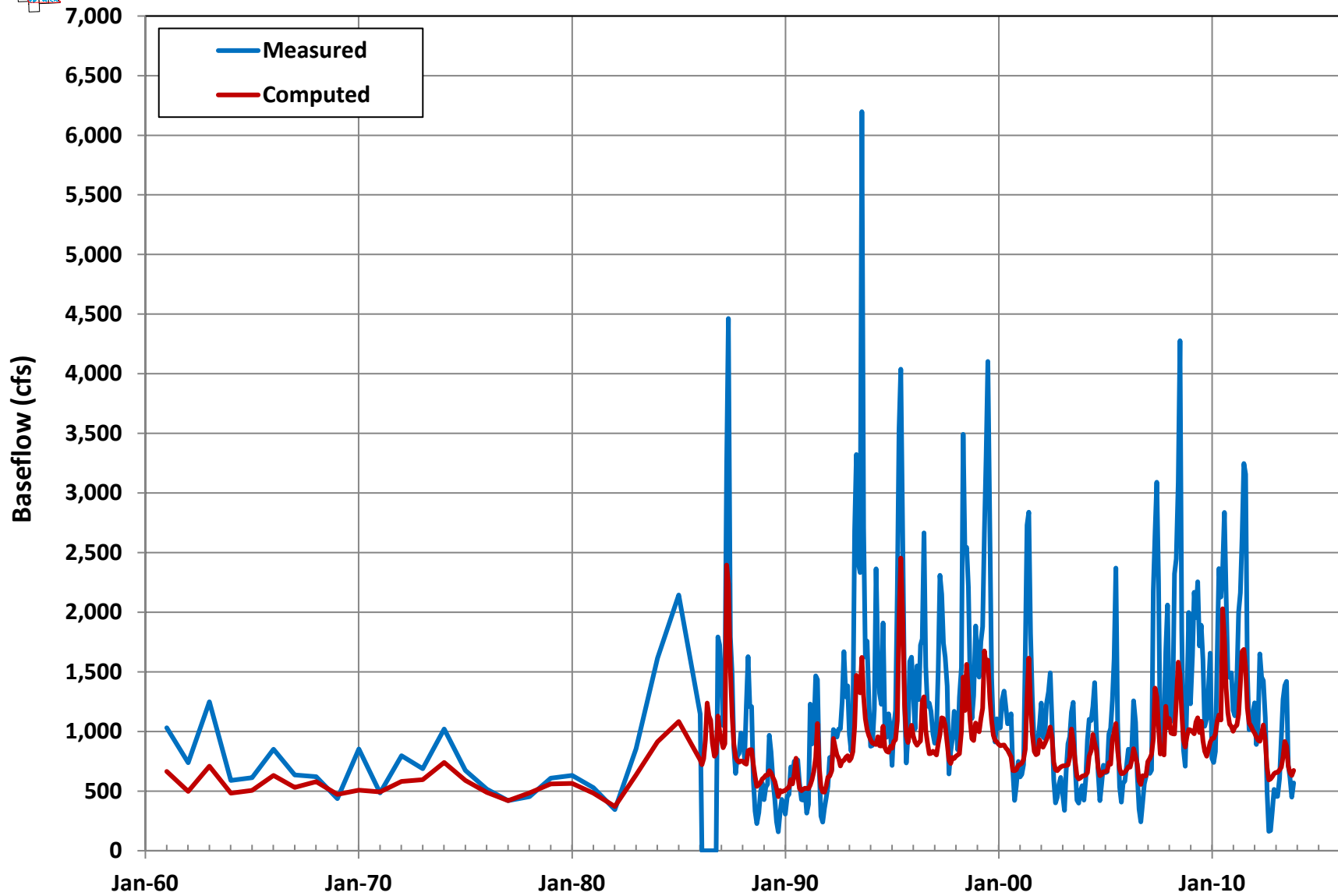


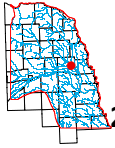
USGS Gage: 06803555 Salt Creek @ Greenwood, NE



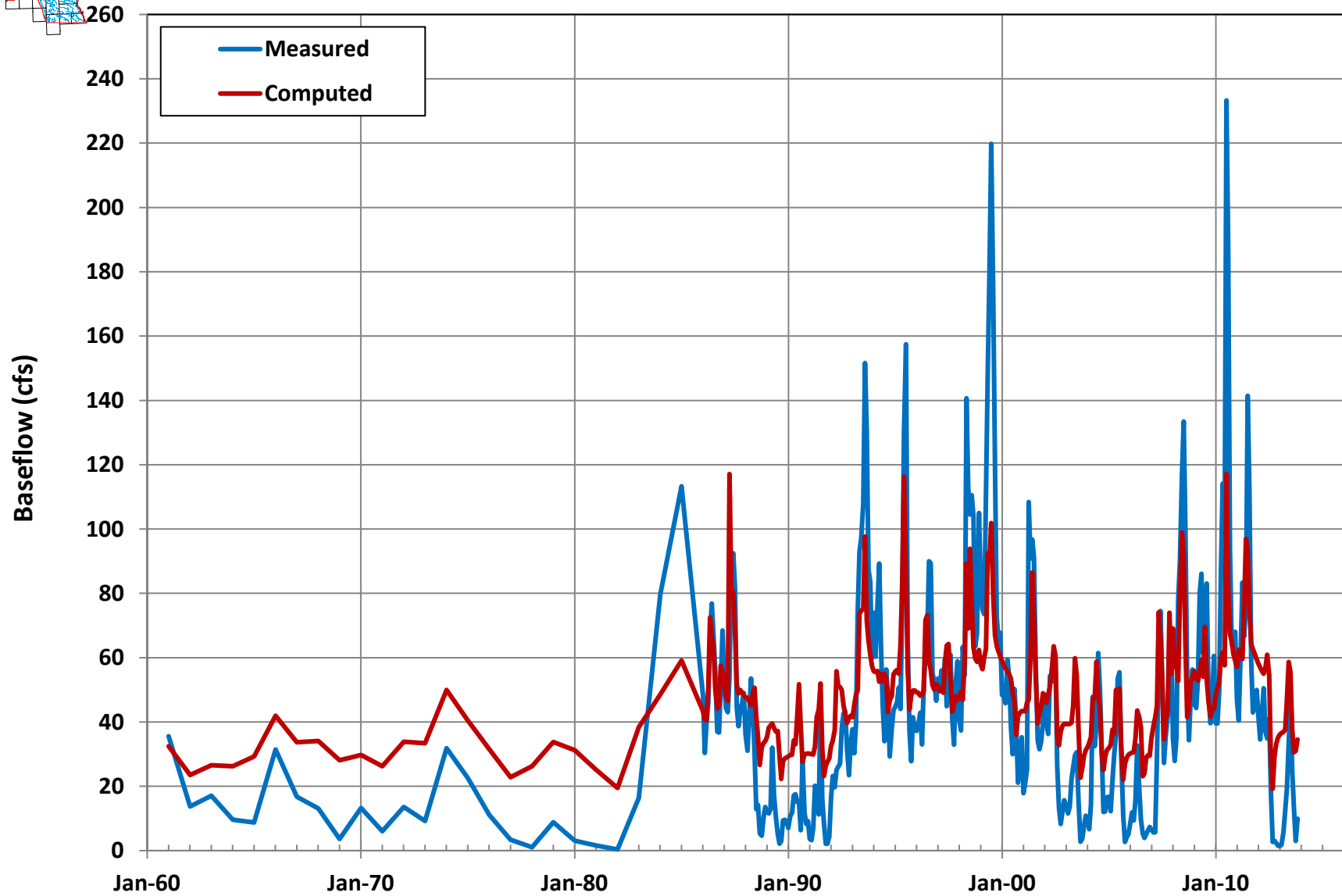


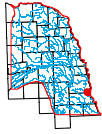
USGS Gage: 06800500 Elkhorn River @ Waterloo, NE



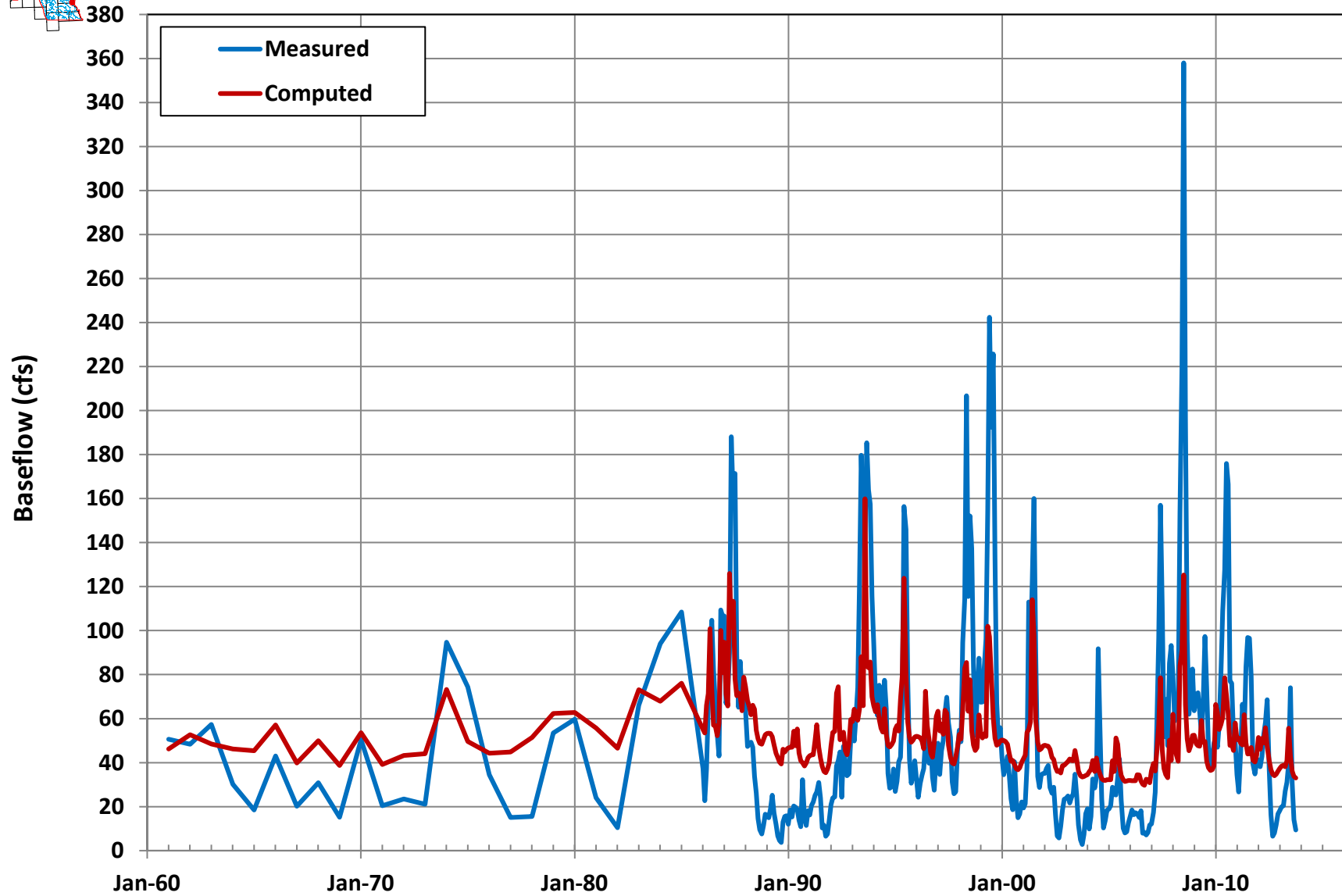


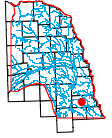
USGS Gage: 06800000 Maple Creek @ Nickerson, NE



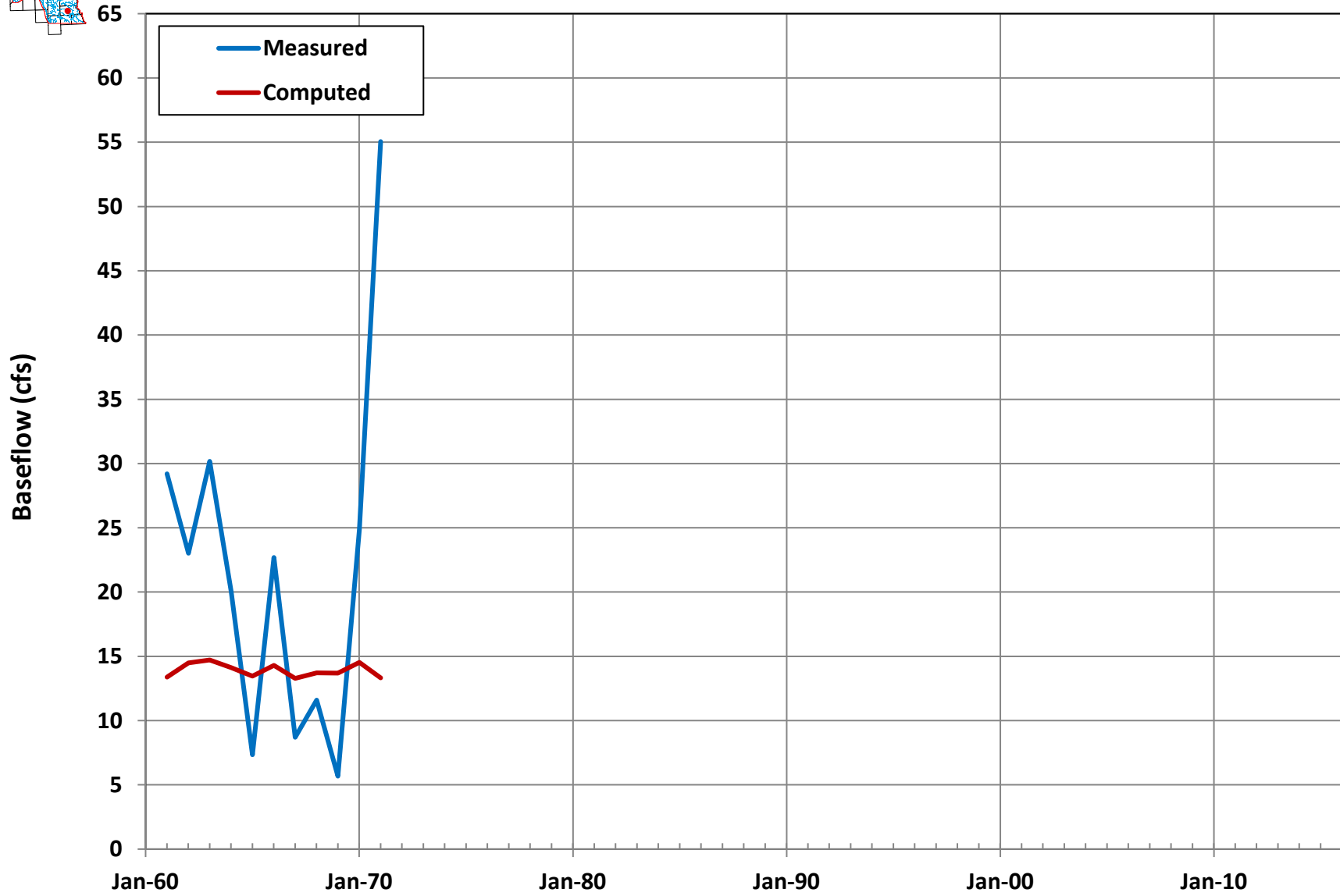


USGS Gage: 06806500 Weeping Water Creek @ Union, NE

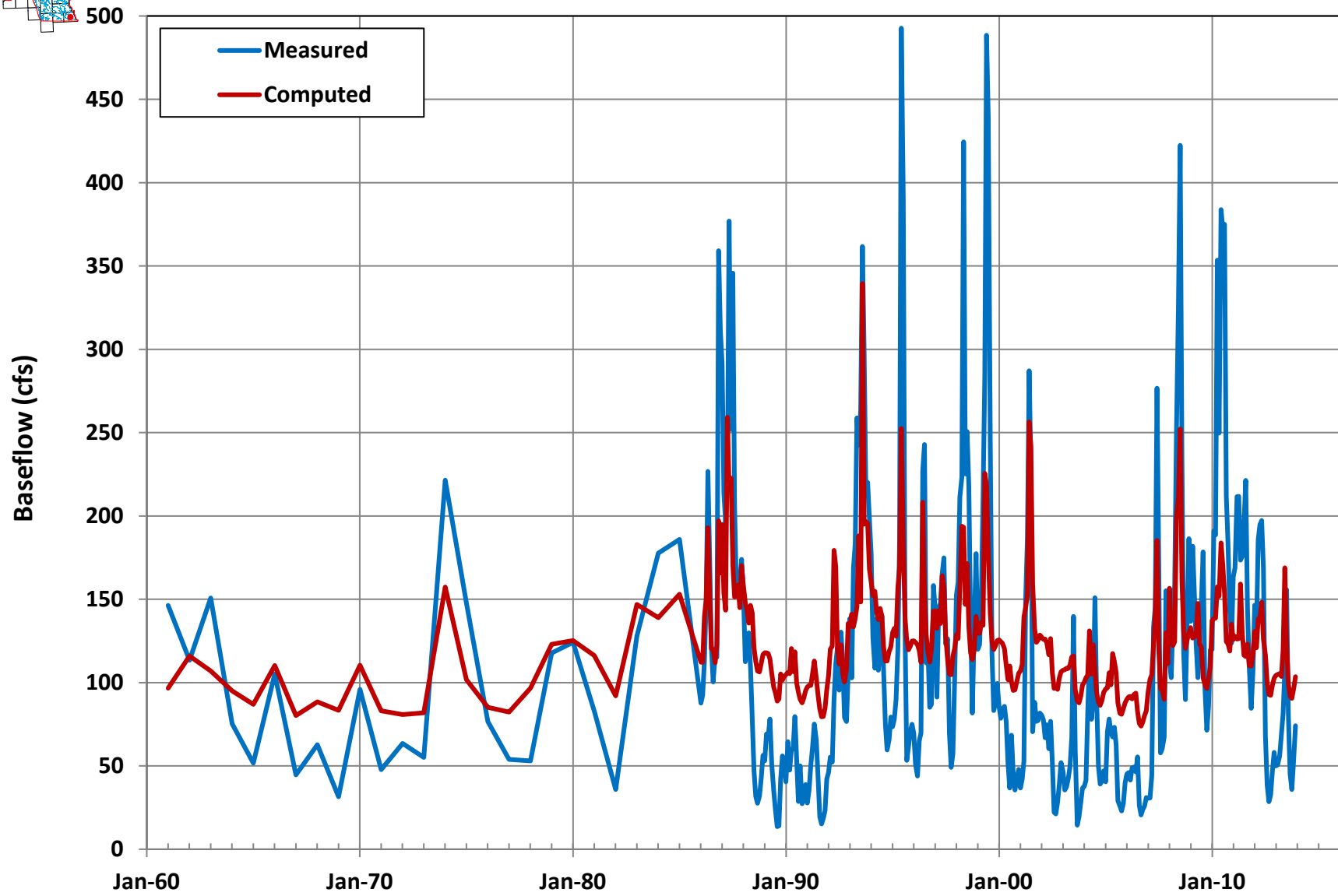
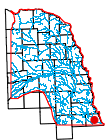


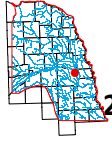


USGS Gage: 06810500 Little Nemaha River @ Syracuse, NE



USGS Gage: 06811500 Little Nemaha River @ Auburn, NE





USGS Gage: 06804000 Wahoo Creek @ Ithaca, NE

