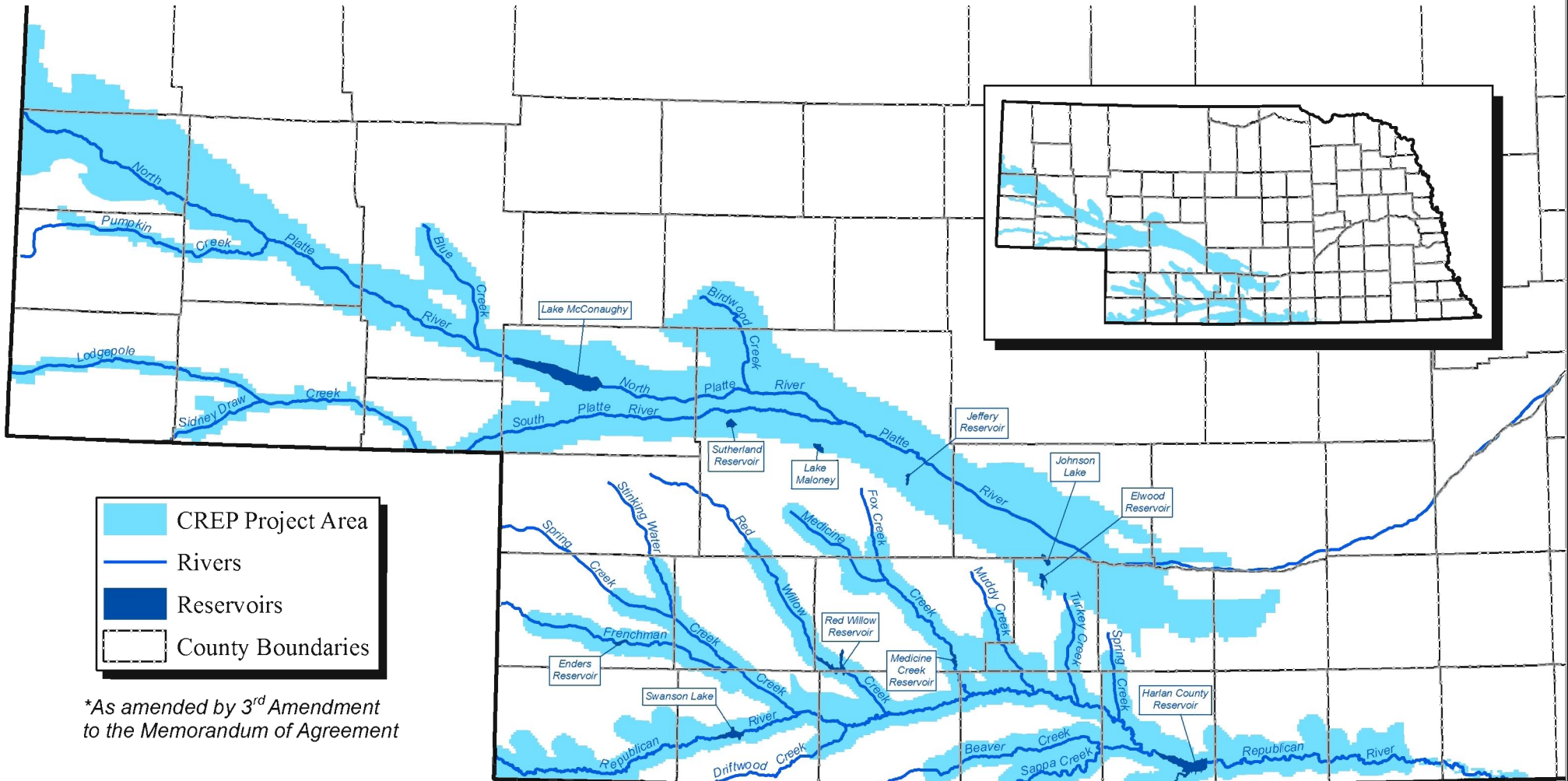








Mapping Section

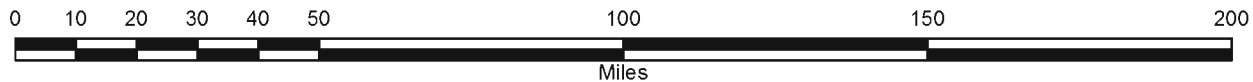
Figure 1\*

# Nebraska Platte-Republican Resources Area



-  CREP Project Area
-  Rivers
-  Reservoirs
-  County Boundaries

\*As amended by 3<sup>rd</sup> Amendment to the Memorandum of Agreement

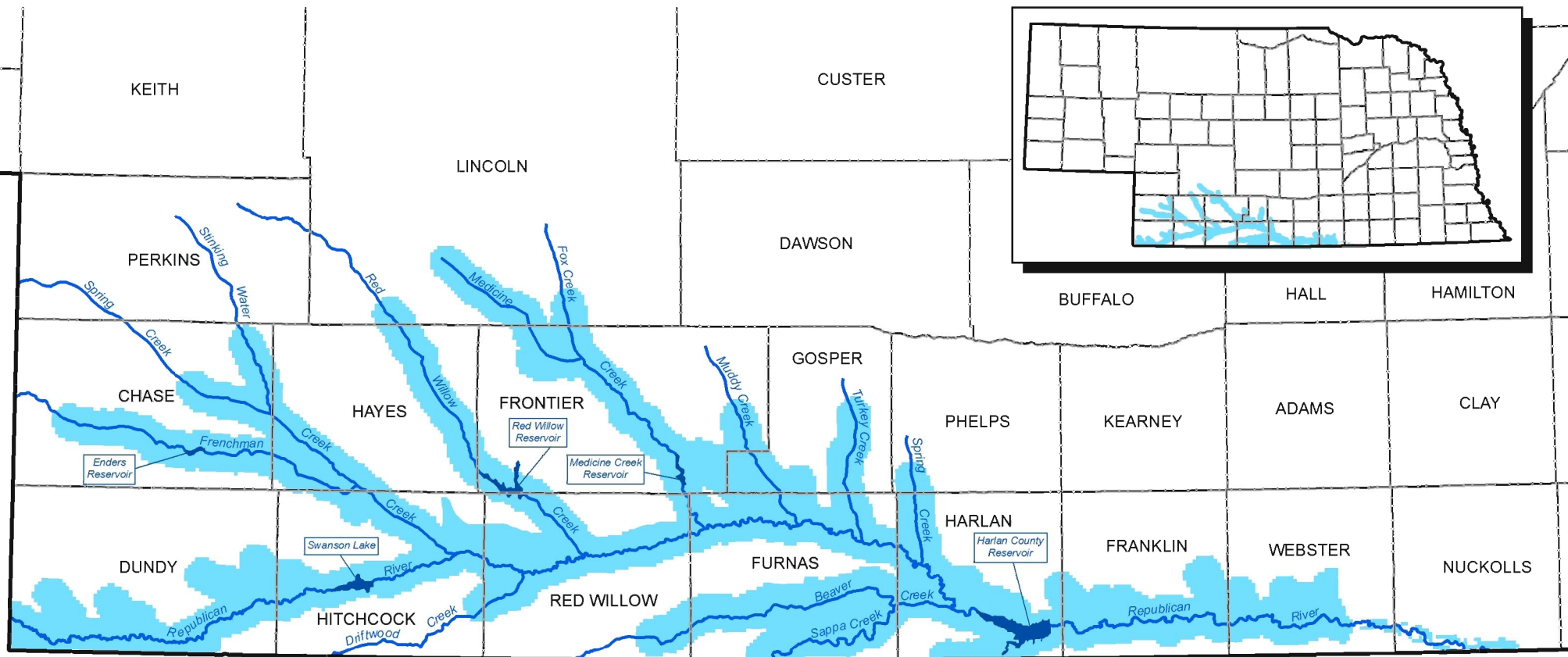




Mapping Section

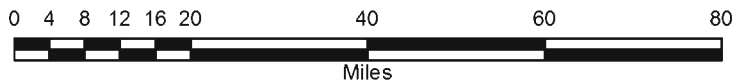
Figure 1\*

# Republican Resources Area



- CREP Project Area
- Rivers
- Reservoirs
- County Boundaries

*\*As amended by 3<sup>rd</sup> Amendment to the Memorandum of Agreement*

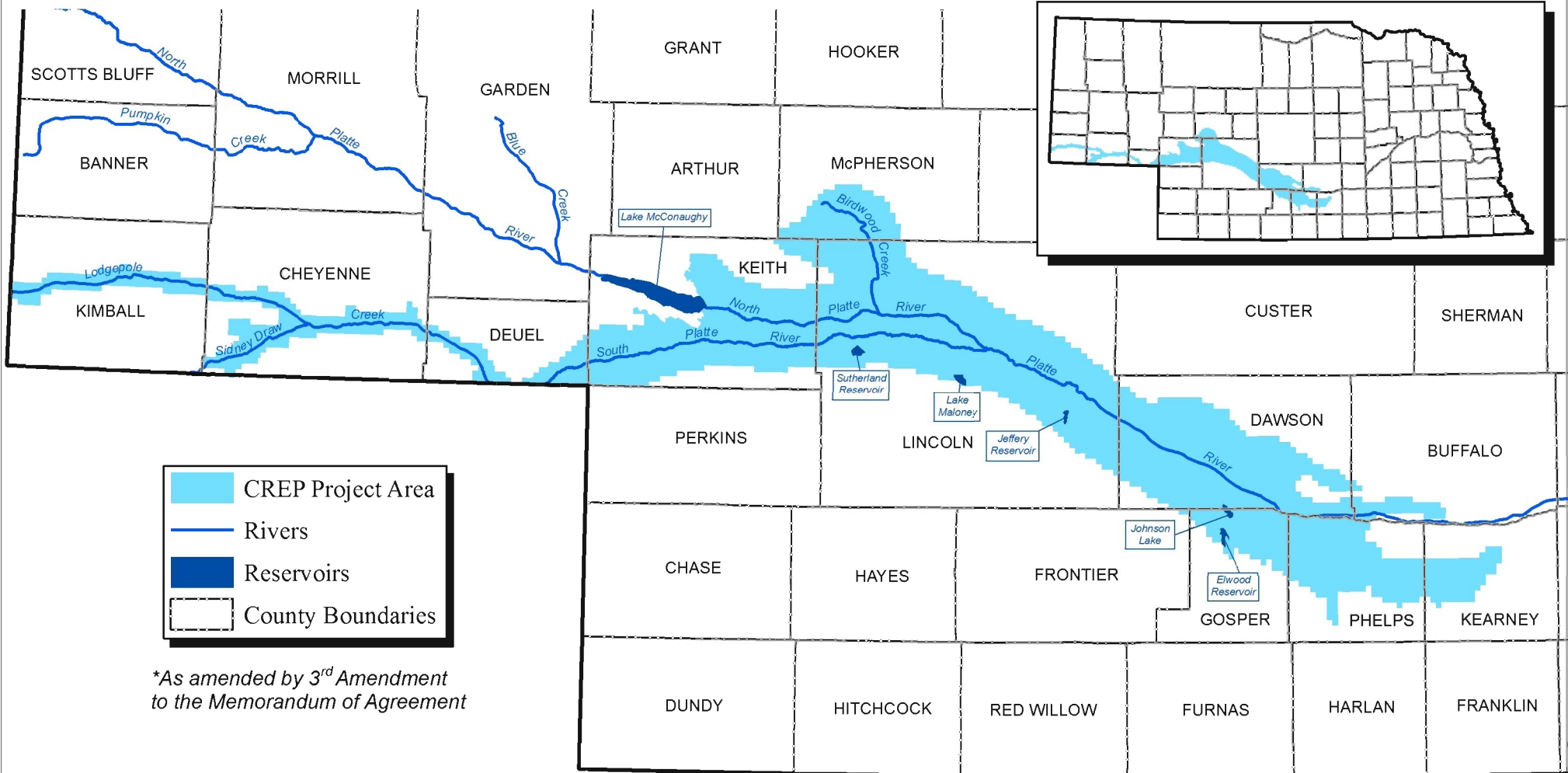




Mapping Section

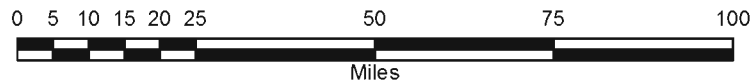
Figure 1\*

# Nebraska Lower Platte Resources Area



- CREP Project Area
- Rivers
- Reservoirs
- County Boundaries

*\*As amended by 3<sup>rd</sup> Amendment to the Memorandum of Agreement*

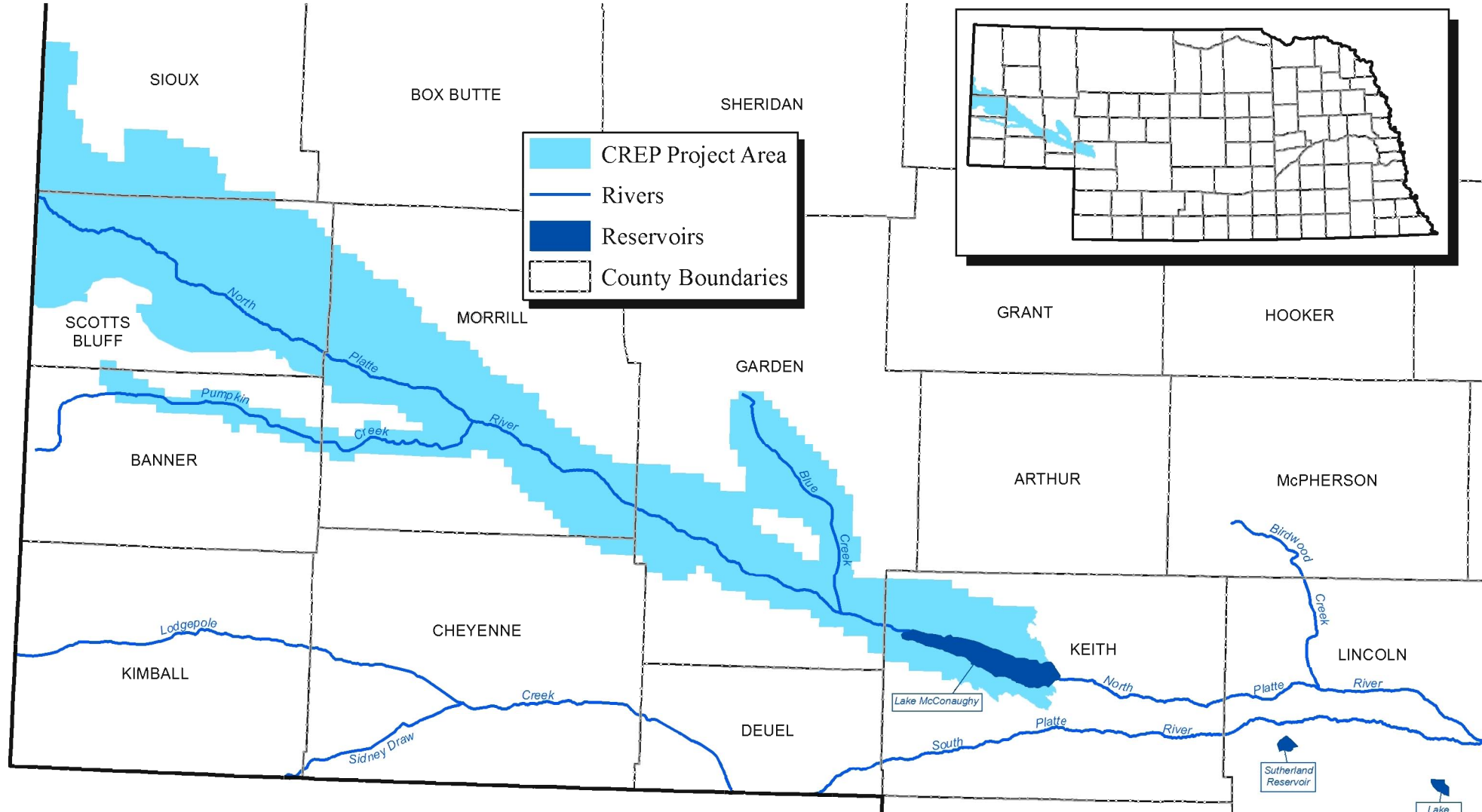




Mapping Section

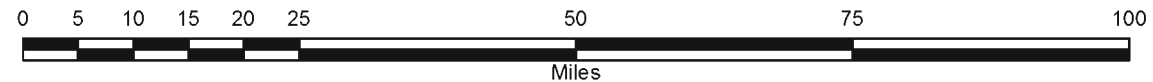
Figure 1\*

# Nebraska Upper Platte Resources Area



- CREP Project Area
- Rivers
- Reservoirs
- County Boundaries

\*As amended by 3<sup>rd</sup> Amendment to the Memorandum of Agreement

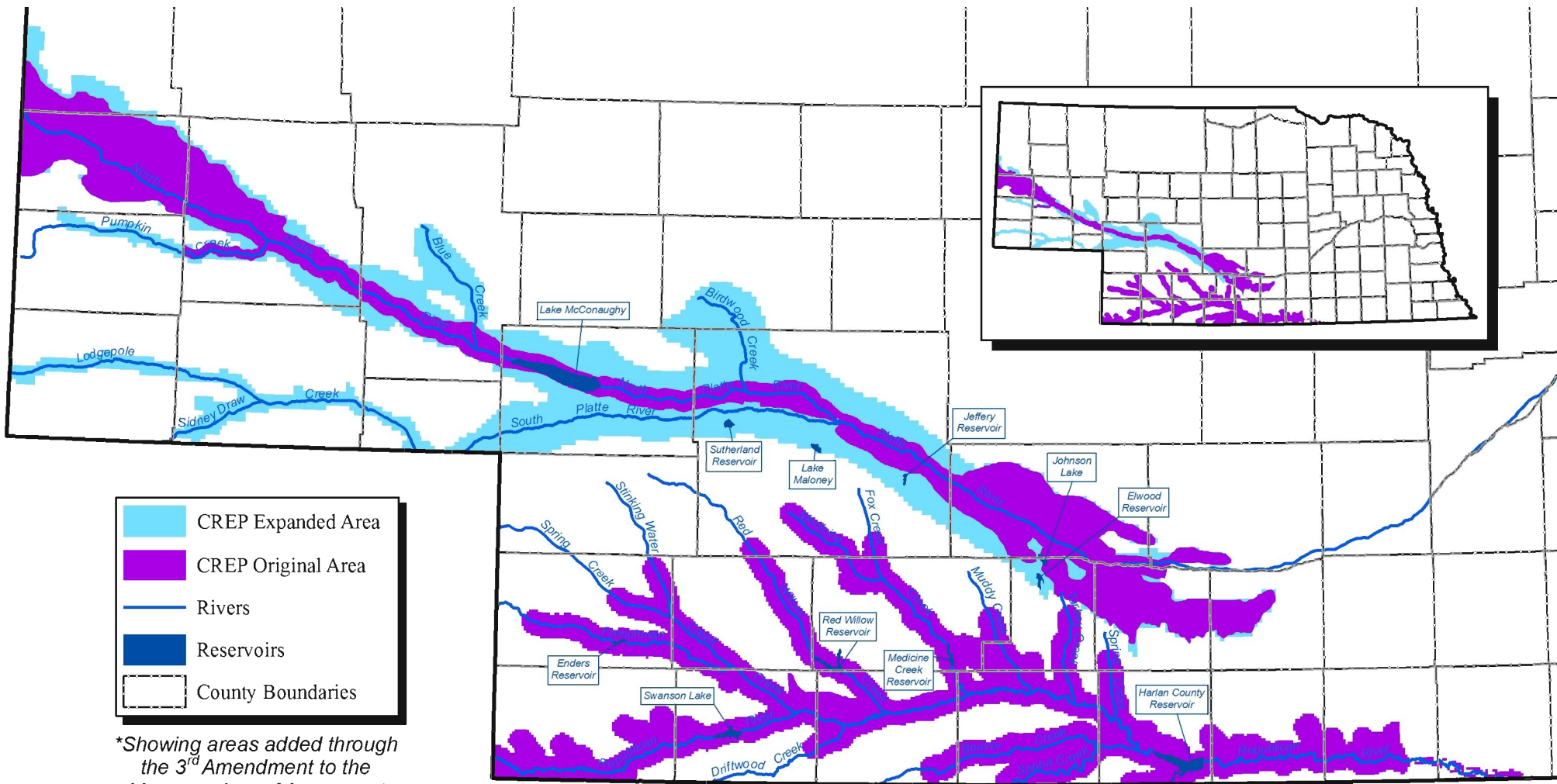




Mapping Section

Figure 1\*

# Nebraska Platte-Republican Resources Area



- CREP Expanded Area
- CREP Original Area
- Rivers
- Reservoirs
- County Boundaries

*\*Showing areas added through the 3<sup>rd</sup> Amendment to the Memorandum of Agreement*

