


**FIFTY-FOURTH
BIENNIAL REPORT**

for 2001-2002

to the GOVERNOR

on the

**Department of
Natural Resources**



FIFTY-FOURTH BIENNIAL REPORT

OF THE


DEPARTMENT OF NATURAL RESOURCES

**THE HONORABLE MIKE JOHANNIS
GOVERNOR OF THE STATE OF NEBRASKA**

**LINCOLN, NEBRASKA
2001 - 2002**

TABLE OF CONTENTS

	Page
Administrative Report	
Employee Information.....	1
New Developments.....	4
Funds.....	13
Floodplain Management.....	15
Ongoing Actions.....	16
Water Supply.....	28
Water Rights Administration.....	31
Statistics	
Statistical Summary.....	52
Fees Collected.....	53
Hearing Summaries.....	54
Comparison of Storage in Reservoirs.....	60
Loup River Basin Water Supply and Use Map.....	62
Republican River Basin Water Supply and Use Map.....	63
Registered Wells by County.....	64
Municipal and Rural Domestic Ground Water Transfer Permits.....	65
Permits to Transport Ground Water to Adjoining State.....	73
Permit to Transfer Ground Water for Industrial Purposes.....	79
Well Spacing Permits.....	80
Ground Water Management Area Map.....	85
Moratoriums On New NRD Well Permits Map.....	86
Water Divisions Map.....	87
Water Divisions.....	88
Claims and Applications	
Permits to Conduct Water in a Stream.....	96
No. 1-A. Platte River and Tributaries.....	103
No. 1-B. Republican and Frenchman Rivers and Tributaries.....	140
No. 1-C. Little Blue River and Tributaries.....	181
No. 1-D. Big Blue River and Tributaries.....	218
No. 1-E. Lodgepole Creek.....	293
No. 1-F. Nemaha and Missouri Rivers and Tributaries.....	297
No. 2-A. Loup Rivers and Tributaries.....	341
No. 2-B. Lower Platte, Elkhorn Rivers and Tributaries.....	394
No. 2-C. Niobrara River and Tributaries.....	446
No. 2-D. White River and Tributaries.....	487
No. 2-E. Hat Creek and Tributaries.....	502
No. 2-F. Missouri River and Tributaries.....	515
Cancelled and Dismissed.....	537
Index.....	554



Administrative Report

Report of the

1

EXECUTIVES AND EMPLOYEES

OF THE

DEPARTMENT OF NATURAL RESOURCES

Don D. Adelman, Engineer II.....	Lincoln
Deborah A. Bandiola, Business Manager III	Lincoln
Mahendra K. Bansal, Information Technology Manager I.....	Lincoln
Leonard E. Beall, Natural Resources Specialist II	North Platte
Susan E. Berlowitz, Administrative Assistant II	Lincoln
William H. Birkel, Natural Resources Specialist III	Norfolk
Ann S. Bleed, Deputy Director.....	Lincoln
Pamela J. Bonebright, Administrative Assistant I	Lincoln
Jonathan W. Brady, Natural Resources Specialist II	Lincoln
Laura J. Burianek, Word Processing Technician	Lincoln
Cheryl L. Byler, Administrative Secretary.....	Lincoln
Terry L. Cartwright, Public Information Officer II	Lincoln
James R. Cook, Attorney III.....	Lincoln
Mike Donovan, Natural Resources Geodetic Survey Crew Leader	Lincoln
Brian P. Dunnigan, Engineer V.....	Lincoln
Bradley D. Edgerton, Natural Resources Specialist III	Cambridge
Wendy C. Evans, Staff Assistant I.....	Lincoln
Scott R. Ferguson, Geodetic Survey Technician.....	Lincoln
Gayle A. Follmer, Information Technology Application Developer	Lincoln
Susan A. France, Natural Resources Division Manager.....	Lincoln
Robert Stephen Gaul, Natural Resources Planner Supervisor	Lincoln
Jeremy F. Gehle, Natural Resources Specialist II	Lincoln
Patrick M. Goltl, Natural Resources Specialist III	Bridgeport
Laurel J. Gower, Administrative Secretary.....	Lincoln
Robert R. Gower Jr., Information Technology Applications Developer	Lincoln
Terry D. Green, Natural Resources Specialist II.....	Bridgeport
David L. Gunderson, Natural Resources Specialist II	Cambridge
Barbara L. Hasterlo, Staff Assistant II.....	Lincoln
Thomas L. Hayden, Natural Resources Specialist IV.....	Bridgeport
Margaret F. Richards Hoagstrom, Secretary II	Lincoln
Jeff J. Hogan, Information Technology Applications Developer Senior.....	Lincoln
Kenneth A. Huber, Information Technology Infrastructure Support Analyst	Lincoln
Dennis L. Hurtz, Natural Resources Division Chief	Lincoln
William E. Jones, Natural Resources Floodplain Management Specialist	Lincoln
Richard A. Kern, Engineer IV.....	Lincoln
Andrea G. Kessler, Staff Assistant II.....	Lincoln
Thomas L. Klanecky, Natural Resources Specialist II	Ord
Daniel R. Kloch, Natural Resources Cartographer.....	Lincoln
Lynette C. Koehne, Staff Assistant I.....	Lincoln
Mary J. Kreiner, Accountant I.....	Lincoln
Tina Kurtz, Natural Resources Program Specialist	Lincoln
Karen L. Kuster, Accountant I	Lincoln

Joshua W. Lear, Natural Resources Planner Coordinator.....	Lincoln
Guy H. Lindeman, Engineer III.....	Lincoln
Mary L. Lonowski, Natural Resources Program Specialist	Lincoln
Kate S. Lyster, Secretary II	Lincoln
James A. Marburger, Natural Resources Specialist II	Lincoln
Steve W. McMaster, Natural Resources Planner Coordinator.....	Lincoln
Kye A. McVay, Geodetic Survey Technician.....	Lincoln
Kenneth M. Meikle, Natural Resources Specialist II	Norfolk
John N. Mendlik, Natural Resources Photogrammetric Technician	Lincoln
Kimberly A. Menke, Information Technology Applications Developer Senior.....	Lincoln
Thomas A. Mitchell, Natural Resources Specialist II.....	Crawford
Harvey M. Mortimore, Natural Resources Specialist III	Bridgeport
Michael P. Munson, Engineer III	Lincoln
Mark B. Noble, Engineer III	Lincoln
James F. Ostdiek, Natural Resources Specialist II	Bridgeport
Roger K. Patterson, Director.....	Lincoln
Keith A. Paulsen, Natural Resources Specialist III	Lincoln
Thomas F. Pesek, Natural Resources Projects Assistance Director	Lincoln
Steve G. Rathje, Information Technology Applications Developer Lead	Lincoln
Krista S. Reed, Natural Resources Planner Technician	Lincoln
James C. Retchless, Natural Resources Specialist II	Bridgeport
David R. Rice, Geodetic Survey Technician.....	Lincoln
Jill M. Richters, Administrative Assistant I.....	Lincoln
Donald D. Rinne, Natural Resources Geodetic Survey Crew Leader	Lincoln
Russell A. Rinne, Natural Resources Survey Assistant	Lincoln
Allan E. Ruhge, Natural Resources Geodetic Survey Manager	Lincoln
Jennifer J. Schellpeper, Natural Resources Specialist III	Lincoln
Kevin J. Schwartzman, Natural Resources Planner Technician	Lincoln
Sinda S. Severns, Drafter	Lincoln
Jeffrey T. Shafer, Engineer III.....	Lincoln
Steven W. Soberski, Natural Resources Planner Coordinator	Lincoln
Christine Southwick, Staff Assistant II.....	Lincoln
Gayle D. Starr, Natural Resources Operations and Administration Director	Lincoln
Danny L. Studnicka, Natural Resources Specialist II.....	Ord
Jeanette R. Summers, Accounting Clerk I	Lincoln
Michael T. Thompson, IT Infrastructure Support Analyst/Senior	Lincoln
Harold W. Turek, Natural Resources Specialist II	Ord
James W. Vassos, Natural Resources Specialist III	Bridgeport
David A. Vogler, Attorney II	Lincoln
Richard H. Vollertsen, Information Technology Applications Developer	Lincoln
Karl A. Wadas, Natural Resources Specialist III	Ord
James R. Williams, Engineer III.....	Lincoln
Shane E. Wright, Natural Resources Specialist II.....	Bridgeport
Shuhai Zheng, Engineer IV.....	Lincoln
Kent L. Zimmerman, Natural Resources Program Specialist	Lincoln

OTHERS EMPLOYED DURING BIENNIUM

Frank Aebly, Floodplain Section	Lincoln
Dorothy A. Brening, Secretary II	Bridgeport
Stacey A. Evans, Accounting Clerk II	Lincoln
Brendan Goble, Floodplain Section.....	Lincoln
Ryan Jester, Floodplain Section	Lincoln
Karen L. Kloch, Secretary II	Lincoln
Sharon R. Marburger, Word Processing Technician	Lincoln
Kimberly L. Morgan, Client Intake Clerk.....	Lincoln
Brent J. Sobotka, Water Resources Specialist II	Lincoln
Jerome L. Vandersnick, Public Information Officer III.....	Kearney
Shane L. Vetick, Geodetic Survey Technician.....	Lincoln
Heidi Westphal, Office Clerk III	Lincoln
Dayle E. Williamson, Special Assistant to the Director	Lincoln

WATER COMMISSIONERS

Michael Kayl	Ord
Paul Machal	Ord
Fred B. Williams.....	Ord
Shane Stanton	Cambridge

NATURAL RESOURCES COMMISSION MEMBERS

Frank Bartak	Loup River Basin
Beverly Donaldson	Missouri Tributaries River Basin
Wayne Davis	Niobrara-White Hat River Basin
LeRoy Pieper	North Platte River Basin
Joseph Hergott	Little Blue River Basin
Richard Jiskra	Big Blue River Basin
Vincent Kramper	Missouri Tributaries River Basin
Dan Watermeier.....	Nemaha River Basin
Arlond Garratt	Middle Platte River Basin
Donald Roberts	Republican River Basin
Garry Anderson	Elkhorn River Basin
Clint Johannes	Lower Platte River Basin
Bob Hahn.....	South Platte River Basin
Wayne Madsen	Ground Water Irrigators
Roger Korell	Surface Water Irrigators
Jim Van Marter.....	Municipal Water Users

NEW DEVELOPMENTS

Legislative Update/2001 Session

LB 129

LB 129 was introduced at the request of the Department of Natural Resources and accomplishes 5 objectives: (1) eliminated the dollar cap on total project cost for projects that are funded by the Resources Development Fund; (2) makes it clear that when DNR staff carry out their duties relevant to administration of the Resources Development Fund, they will be doing so independently of and without prejudice to their duties under other programs, such as water rights administration or review of plans for construction of dams; (3) makes it easier to obtain a temporary permit for surface water for road construction or other public use construction when the total amount of water requested is less than 10 acre-feet; (4) allows diversion of water from any stream, reservoir, or canal by any fire department or emergency response service for the purpose of extinguishing a fire in progress and allows the installation of "dry wells" designed to aid withdrawal of such water when needed; and (5) provides that appeals from DNR decisions made under the Industrial Groundwater Regulatory Act go to the Nebraska Court of Appeals as do all other appeals from Department decisions.

LB 133

LB 133 requires the Water Well Contractors Licensing Board to create a new training and certification program for "natural resources groundwater technicians." Such technicians are defined as individuals employed by an NRD and who are engaged in the inspection of chemigation systems, measuring and recording static water levels, inspecting and servicing flow meters, and sampling water levels and water quality.

LB 134

LB 134 increases the maximum per diem that may be paid NRD board members from \$50 to \$70 and the maximum annual total from \$2,000 to \$2,800.

LB 135

LB 135 makes several changes in the Groundwater Management and Protection Act. First, it allows natural resources districts to limit or prevent the expansion of irrigated acres. Second, it eases the restrictions on closing management areas or portions of management areas to the issuance of additional permits, eliminates the five-year time limit on how long an areas can be thus closed without additional board action, and allows the district to condition the issuance of permits on compliance with other rules and regulations designed to achieve the management area's purposes; however, before imposing a moratorium, the district must still determine that the objectives of the management area could not be accomplished solely through implementation of other reasonable controls. Third, LB 135 eliminates the five-year limit on the time period for

which NRDs can have different water allocation for different irrigation systems; e.g. pivot versus gravity systems. Fourth, it eliminates the five-year limit on the length of groundwater allocation periods. Fifth, it allows the amounts of water allocated to be used in any manner approved by the district. Last, it eliminates the requirement that allocation, rotation and reduction controls be reviewed at least every three years.

LB 136

LB 136 allows natural resources districts to alter the boundaries of an improvement project area after it has been established. The same procedure is to be used for alteration as is used for the initial establishment of the boundaries.

LB 173

Among other purposes, LB 173 repealed Sec. 46-267, a 1919 statute which provided as follows:

“All ditches, canals, laterals, or other works used for irrigation purposes shall be exempt from all taxation, whether state, county, or municipal.”

While repeal of the statute looks like a significant policy change, in fact it is not. Constitutional requirements already grant tax exempt status only to the property of certain entities, including political subdivisions like irrigation districts and public power and irrigation districts. Lands not owned by a tax exempt organization would have been taxed already, whether or not it included any of the irrigation works listed in the repealed statute.

LB 329

LB 329 was adopted as a way to replace, at least in part, the \$1 per ton fertilizer fee previously allocated to natural resources districts through the Natural Resources Enhancement Fund. LB 329 will provide about \$1.25 million per year in funding for water quality programs from three primary sources: (1) pesticide registration fees; (2) pesticide applicator licenses; and (3) state general funds. The Fund, which will still be administered by the Department of Natural Resources, and pursuant to rules and regulations adopted by the Natural Resources Commission, was renamed the Natural Resources Water Quality Fund. The bill also revises the fee structure for other fees levied by the state Department of Agriculture under the State Pesticide Act.

To jump start the Water Quality Fund while the fees are being initially collected, LB 329 requires a transfer of \$1,000,000 on or before July 15, 2001 from the Pesticide Administrative Cash Fund to the Water Quality Fund.

While LB 329 provides new sources of state funds for NRD water quality programs, the total amount is expected to be only about ½ of the \$2.5 million that was generated per year from the \$1 per ton fertilizer fee. To allow NRD's to make up the shortage, LB 329 also allows them to increase their property taxes for water quality programs without violating the 2.5% annual budget lid.

LB 472

Prior to enactment of LB 472, there was no statutory basis for transferring groundwater off the overlying land for purely domestic purposes. LB 472 authorizes such transfers to the extent the water is required for human needs if: (1) all land rights necessary to effect the transfer have been acquired and (2) the capacity of the well or series of wells connected together for such purpose does not exceed 50 gpm. The provisions of the Act are also applicable to transfers begun before the effective date of the Act.

LB 667

LB 667 was passed containing the provisions of a number of related bills. As finally adopted LB 667 provides: (1) the "50-foot" statute, which requires surface water permits for irrigation wells constructed after July 1, 2000 if they are located within 50 feet of the banks of a stream, now applies only to those wells if they are within 50 feet of the banks of a channel of a stream, rather than any where within 50 feet of the outer banks of a multi-channel stream; (2) several updates to the Nebraska Safe Drinking Water Act; (3) natural resources districts in basins for which Nebraska is or becomes a defendant in interstate water litigation may establish different provisions for restriction of water wells drilled after certain dates; (4) revision and clarification of the water well registration statutes, including a requirement that on-line registration be made available to water well contractors; (5) a new requirement that when land outside the boundaries of a municipality is transferred to a new owner and the land transferred has a registered water well or surface water right, notice must be provided to the Department of Natural Resources of the transfer of ownership within 60 days; and (6) all water wells other than sandpoint wells must be decommissioned by a licensed water well contractor or pump installation contractor.

Legislative Update/2002 Session

LB 458

LB 458 is a conglomeration of other bills and amendments. First, all industrial water well owners will now be able to apply to the Department to transfer water off the overlying lands. Previously, industrial well owners who had existing wells on April 23, 1993 had only five years from that date to apply for such permits. All permits will need to be evaluated by the Department prior to approval. Second, in response to the KA v. NE litigation in the Republican River basin, the sunset date for natural resources districts to impose temporary moratoriums on new well construction was extended for five years to 12/31/07. Finally, LB 458 eliminates the Department fees for change of ownership and updates of information regarding water wells and water rights. This will hopefully be an incentive to well owners and water right holders to send those changes to the Department to keep our databases up to date. The costs of the Department for processing those changes will now be borne 50% from the Water Well Decommissioning Fund and 50% from the Water Well Contractor's Fund for the next two years.

LB 1003

Originally a Game and Parks bill LB 1003 passed with two amendments important to the Department. First, the Water Policy Task Force was added. There will be 49 members and an executive committee of 14 members. The main committee is to include: 20 irrigators with at least one from each of the 13 river basins in the State, including 3 from the Republican, 2 from the North Platte, 2 from the Middle Platte, 2 from the Loup, 2 from the Elkhorn, 2 from the Big Blue, and one each from the South Platte, Lower Platte, Little Blue, Nemaha, Niobrara, White Hat and Missouri tributaries; three representatives from agricultural organizations; three from environmental organizations; two from recreational organizations; three from the state at large; five from the Association of Resources Districts; four from the Nebraska Power Association; five representing municipalities; one from the Department of Natural Resources; one from the Attorney General's office; and the chair and vice chair of the Natural Resources Committee. Any member of the legislature may also participate on the task force. The duties of the task force consist mainly of looking at conjunctive use issues, temporary and permanent water transfers, water leasing and/or banking, and inequities between surface and groundwater users.

LB 1003 also contains an amendment which authorizes use of the Soil and Water Conservation fund to assist landowners installing sediment control structures on lands being converted to urban uses.

Cooperative Agreement for the Platte River Basin

On July 1, 1997, Nebraska, Colorado, Wyoming and the United States Department of the Interior entered into a partnership to develop a basin-wide recovery "program" for four species that have been listed as threatened or endangered under the federal Endangered Species Act (ESA). That program is being formulated pursuant to what is commonly called the Platte River Cooperative Agreement (C.A). The basinwide recovery program being developed has as its primary purpose the provision of recovery oriented Central Platte habitat for the whooping crane, piping plover and the interior least tern. The pallid sturgeon, which uses the Platte only near its mouth, is also a target species for the proposed program.

A ten-member governing body call the Governance Committee (GC) has been responsible for the activities undertaken to date and would be responsible in the future if the program is actually implemented. The GC includes representatives from the U.S. Fish and Wildlife Service (USFWS), the U.S. Bureau of Reclamation, each of the three states, water users from three geographic areas in the Platte River Basin, and environmental organizations. Dale Strickland of West Inc., is the Executive Director for the current effort.

No final decisions about participation in the proposed program have been made by any of the states or by the Department of Interior. That is at least in part because the program is still being formulated and is subject to change. An environmental impact statement and a biological opinion on the proposed program will be have to be prepared before the federal government can make its final decision. In Nebraska, the Governor will have to find the terms of the program

acceptable before he or she will sign a new cooperative agreement to create the program. The Legislature will have to appropriate funds and modify some statutes so that Nebraska can meet its obligations under the program. Also, under the current version of Nebraska's new depletion plan as later described, seven natural resources will have significant responsibilities and the boards of each of those districts will have to approve at least that part of the program.

The proposed program would take a phased, adaptive management approach. Assuming the cooperating partners agree to the terms of the program, the first increment is expected to begin in late 2004 or early 2005 and be 13 years in length. It would have four primary components; the Water Action Plan (WAP), New Depletion Plans from each of the three states, a Habitat Plan, and an Integrated Monitoring and Research Plan; the first three are described in more detail below.

Water Action Plan (WAP)

Water goals for the program relate to "target flows", which have been identified by the USFWS. Those "target flows" include the "species" and "annual pulse" flows the USFWS believes are needed to provide adequate habitat for the endangered species in the Central Platte. Actual daily flows often fall short of those target flows, especially at certain times of the year. When historic post-development flows on days of shortage are compared to the target flows, the average annual shortage totals approximately 417,000 acre feet (af). There is substantial disagreement among scientists about whether the identified target flows are biologically or hydrologically necessary or even beneficial to the habitat and/or recovery of the species. That disagreement has taken many forms. For example, the USFWS target flows are substantially different from the instream flow appropriations granted in 1998 by the Nebraska Department of Water Resources (now the Department of Natural Resources) for the same threatened and endangered species. While the USFWS continues to believe its target flows are the right ones for recovery of the species, representatives of the USFWS have also stated they are willing to review and possibly revise the target flows as better science becomes available.

In the meantime, incremental reductions in shortages to the USFWS target flows would be sought if a program is initiated. The goal during the first increment of the proposed program would be to reduce shortages to the current target flows at Grand Island by an average of 130,000 to 150,000 af per year. Three projects already being implemented or planned by the three States would produce an estimated 80,000 af per year. The first project is an "environmental account" (EA) in Lake McConaughy, where 10% of the storable inflows between October and April are stored so they can be later released to reduce shortages to target flows. No more than 100,000 af can be added to the EA storage in any one storage season and no more than 200,000 af can be stored in the account at any one time. Decisions on the release of water from the EA are made by the USFWS. Since its creation in 1999, the EA has been used to improve flows in the central Platte River throughout much of the summers of 2000, 2001 and 2002.

The second project is an enlargement of Pathfinder Reservoir in Wyoming. Water from that project would be managed much like the environmental account in Lake McConaughy is managed. That project is still in the planning stage, but if implemented would provide 34,000 af in storage capacity for the program.

The third project is the Tamarack Project in Colorado. That project, which is expected to yield an average of about 10,000 af in the habitat area, would take water out of the river during times of excess flows (most often during the winter months) and temporarily store it in shallow alluvial aquifers where it would naturally return to the river at times when flow shortages are more likely. Tamarack is under construction and currently is partially operational.

The additional 50,000 to 70,000 af necessary to realize the shortage reduction goal of 130,000 to 150,000 af for the first increment would be obtained through other projects. Those projects would be implemented throughout the basin, would have to be acceptable to the states, and would be implemented throughout the first increment of the program.

A Reconnaissance Level Water Action Plan that lists the projects now proposed was completed in September, 2000, and would be revised as necessary when new information became available. Eight of the thirteen projects in the current Water Action Plan would be in Nebraska, four would be in Wyoming and one would be in Colorado. The proposed projects include storage and reregulation reservoirs, groundwater recharge/return projects (like the Colorado Tamarack project), leasing of water rights, power interference (paying hydropower generators to delay release of water until the water released would reduce shortages to target flows) and others. The current estimated cost to construct and operate those projects during the first 13 year increment of the program ranges from about \$45 million to \$65 million.

Inclusion of a project in the WAP at this time does not mean that decisions have been made to implement that project. It simply means that, if a program is actually begun, that project is likely to be advanced to the feasibility level of study to undergo further analysis (i.e. engineering studies, economic and social impact studies, etc.). Project revisions and substitutions are likely before the list of projects to be implemented is finalized. Computer models being developed as part of a comprehensive Nebraska Cooperative Hydrology Study (COHYST) will, when completed, help Nebraska and the other parties assess the hydrologic impacts of some of the projects proposed.

The primary purpose of the Water Action Plan is to provide improved flows for the three avian species that are found in the Central Platte area, i.e. the whooping crane, the piping plover, and the least tern. As noted in the first paragraph, the pallid sturgeon is also a target species for the proposed program. It is hoped that providing improved flows for the avian species in the Central Platte area will also prove to be of benefit to the pallid sturgeon in the lower Platte. For now it is uncertain whether the proposed program, at some time, would include any other measures specifically intended to aid sturgeon recovery. However, during the program's first increment, research relating to the sturgeon's habitat requirements would be likely. The results of that research would be used to decide what else, if anything, could and should be done for the sturgeon in subsequent program increments.

New Depletion Plans

While the Water Action Plan is designed to improve flows in the Central Platte River at times when target flow shortages would otherwise occur, each state's New Depletion Plan will be designed to prevent an increase in shortages to target flows because of new or expanded uses of water begun on or after July 1, 1997. New surface water and groundwater uses that contribute to target flow shortages would be subject to mitigation, either with water or with dollars that could be used to produce water. The plans proposed by Wyoming and Colorado are not summarized here, but Nebraska's January, 2003 draft New Depletion proposal, which is subject to change, is summarized as follows:

The Nebraska draft New Depletion Plan addresses and would provide protection for two sets of flows. Those two sets of flows together would serve as the reference points for determining (1) periods of flow shortage, i.e. when new depletions would have to be offset, and (2) periods of flow excess, i.e. when water was available for retiming so it could serve as the required offset for new depletions during flow shortages. The first set is the set of target flows for the threatened and endangered species. The other is the set of flows needed to protect Nebraska water rights (including the Nebraska instream flow appropriations), groundwater supplies dependent on river recharge, and flows needed for the Water Action Plan projects. The January, 2003 draft of the plan refers to that second set of flows as the "state-protected flows."

For new or expanded uses of groundwater or surface water begun between July 1, 1997 and December 31, 2004, the draft plan proposes that the State of Nebraska would determine the extent to which those increases in water use would cause new depletions to state-protected flows and to USFWS target flows and would implement projects and programs as necessary to offset those new depletions when they occur. The models developed through the COHYST study would be used to determine the extent of new depletions caused by groundwater uses begun in that time period.

For new or expanded uses of groundwater beginning 1-1-2005 or later, a two step process would be used to offset any new depletion to target flows. First, those making a new or expanded use of groundwater would be responsible for offsetting new depletions to the state-protected flows. The draft plan proposes that the State of Nebraska would be responsible for the second step of the process, which would be to offset depletions to target flows caused by new or expanded uses of groundwater to the extent those depletions would not otherwise be offset by the offsets for depletions to state-protected flows. The COHYST models mentioned above would be used to provide much of the information necessary to complete both of those steps.

Also beginning 1-1-2005, any new surface water appropriations would be subject to state imposed conditions to avoid or offset new depletions to state-protected flows. Providing offset water could be a way to overcome problems in satisfying the requirement that there must be "unappropriated water" available for a new surface water right to be granted. As with groundwater, any new depletion to target flows not offset by the new user would be the responsibility of the state.

Periodically, perhaps every 5 years starting on or around 2009, the state would conduct a new land use inventory to determine changes in irrigated acres, collect additional information as needed, use the COHYST models to determine the overall effects of changes in water use on

flows, and assess the overall sufficiency of the combined offset measures to offset depletions to target flows. If more offset water was being provided collectively than was determined necessary through that assessment, credit for the offset of future new depletions would be available. If not enough offset water was being provided, the state would implement projects and programs as necessary to make up the deficiency.

Habitat Plan

Terrestrial habitat is also deemed necessary to meet the needs of the species. The proposed program would over time result in the development and protection of 29,000 acres of habitat between Lexington and Chapman. That long-term goal could change as a result of adaptive management as the program is implemented. The goal for the first increment of the proposed program would be to develop and/or protect at least 10,000 acres. NPPD's Cottonwood Ranch property located between Overton and Elm Creek (2,650 acres) would be dedicated to the program. That would leave an unmet first increment need of 7,350 acres. That habitat would be acquired from willing participants via leasing, conservation easements, and purchases. The initial focus would be placed on riverine and wet meadow type habitat that would or could form a "habitat complex." Some limited quantity of other types of habitat, such as sandpits, likely would also be acquired.

The current estimated cost of acquiring, developing and maintaining the 10,000 acres of land needed by the end of the first increment ranges from about \$20 million to about \$30 million depending upon how development would proceed. For example, the USFWS believes that further channel degradation is likely in the Platte unless additional sediments, especially fine grain sands, are made available to the stream. The Service proposes that habitat for the species would be improved by clearing some river islands that currently are heavily vegetated. At least some of those cleared islands would also be lowered so that, in theory, revegetation could be prevented by annual inundation of the islands with relatively low peak flows. The Service also proposes that in lowering those islands, the sand would be pushed into the river channel to increase the sand load, thereby reducing further channel incision and narrowing. That theory is controversial among the Cooperative Agreement parties and therefore would be tested on a small scale before island leveling/sediment augmentation became a major component of the program.

Another important element of the Habitat Plan, at least for the long term, is that the Platte River Whooping Crane Maintenance Trust, the Nebraska Game and Parks Commission, the Nature Conservancy, and the Audubon Society currently own several thousand acres of potentially eligible habitat. Eventually, those holdings are expected to contribute to meeting the 29,000 acre goal, but they will not count toward the 10,000 acre first increment goal.

NRD Well Construction Permit Moratoriums

During the last two years, several NRDs have joined the Upper Republican NRD in a moratorium on new well construction permits. These Districts include the Middle Republican NRD, the Lower Republican NRD, the North Platte NRD, and the Lodgepole Creek subarea of the South Platte NRD. Two of the areas in a moratorium on new well construction permits, Lodgepole Creek and the Pumpkin Creek subarea of the North Platte NRD, were implemented in response to current and/or potential conflicts between ground water and surface water users. These areas will be in a moratorium until 2007 or until the Board rescinds the moratorium.

The Board of the North Platte NRD later decided to impose a temporary suspension of the drilling of new water wells district-wide. In effect, this is a moratorium on the issuance of new well construction permits by the NRD. This temporary suspension is authorized under § 46-656.28, which requires the District to request that studies and a hearing be held for the preparation of a joint action plan for the integrated management of hydrologically connected ground water and surface water. During the study and plan preparation time, a temporary suspension of drilling can be put into effect for three years. The Middle Republican NRD and the Lower Republican NRD have also implemented a temporary suspension of drilling under the auspices of § 46-656.28. The temporary suspension in these two Districts was prompted by the KS v. NE lawsuit.

FUNDS

Nebraska Resources Development Fund (NRDF)

Established by the Legislature in 1974, the NRDF provides state financial assistance for local water resources projects. To date this program has provided state funds for 36 projects that have involved the construction or rehabilitation of dams and the issuance of storage permits and, in some cases, storage use permits. The NRDF has also provided financial assistance for three irrigation system rehabilitation projects that involved existing water rights.

Small Watersheds Flood Control Fund

This program provides state funding for the acquisition of necessary land rights for local flood control projects. The Small Watersheds Flood Control Fund was established by the Legislature in 1963 when the federal P.L. 566 Small Watersheds Flood Control program was very active in Nebraska. Nearly 900 watershed dams have been constructed in Nebraska and their development has involved the issuance of storage permits and storage use permits, along with periodic dam safety inspections.

Nebraska Soil and Water Conservation Fund

The Nebraska Soil and Water Conservation Fund was established in 1977 to provide cost-share funds to private landowners to install eligible soil and water conservation practices. The Natural Resources Commission approves rules and regulations for the fund, the list of eligible practices, and the annual allocation of funds and the administration of the fund is handled jointly by the Department and the State's Natural Resources Districts. The Natural Resources Conservation Service - USDA, provides technical assistance. In 1998 an additional \$500,000 per year for a three year period was appropriated to the fund to cost-share on water meters on wells in the Republican River alluvium. Subsequently that cost-share provision was expanded to include water meters on surface water withdrawals in the Republican River Basin and to cost-share on meters anywhere in the Basin. Those funds have been carried forward and that metering program continues.

Water Well Decommissioning Fund

The 1994 Legislature established the Water Well Decommissioning Fund to provide cost-share dollars to assist landowners in the decommissioning of abandoned or unused wells to prevent them from being a conduit for pollutants to the ground water aquifer, as well as being a safety hazard. This program is operated under rules and regulations established by the Natural Resources Commission and administered jointly by the Department and the participating Natural

Resources Districts. While the original source of funds for this program was a general fund appropriation, since August of 1999 a portion of each well registration fee received by the Department is deposited in this fund and used for the purposes of the fund.

Natural Resources Water Quality Fund

Beginning in June of 2001 the Natural Resources Water Quality Fund replaced the Natural Resources Enhancement Fund. A portion of pesticide registration fees and pesticide applicators license fees paid to the Nebraska Department of Agriculture are deposited in this new fund. The funds available are passed through to Natural Resource Districts to support their water quality programs. NRD's must provide three dollars from their own funds for their water quality funds for each two dollars received from the Natural Resources Waters Quality Fund. Approximately \$1,250,000 are made available to NRD's each year.

FLOODPLAIN MANAGEMENT

The Floodplain Management Division is directed by statute to encourage communities in the state to implement a program of floodplain management and apply for participation in the National Flood Insurance Program. Statute: Article 10, 31-1001

The Department of Natural Resources is the state coordinating agency for the National Flood Insurance Program. These activities are conducted by the department's Floodplain Management Division.

As of December 31, 2002, 327 communities in Nebraska participate in the NFIP. Of those, 304 communities participate in the Regular Program; 23 communities participate in the Emergency Program; 8 of those Emergency Program Communities are participating with flood hazards identified.

As of December 31, 2002, 5 communities are suspended from the NFIP and 39 communities are mapped for special flood hazards and not participating in the program.

Flood Mitigation

The Flood Mitigation Assistance (FMA) program was started in Nebraska in 1997 and is funded by the Federal Emergency Management Agency. The Nebraska Department of Natural Resources is the agency which administers the FMA program at the State level. The FMA program provides planning grants to help communities plan for reducing flood problems. After the planning process is complete, the FMA program also provides project funds which can be used to help pay for certain types of projects identified in the community's flood reduction plan. There are two main benefits; 1) to reduce future disaster assistance payments and flood insurance claims by planning for and mitigation problems now, and 2) to establish effective planning procedures which the local decision-makers can use to eliminate flood damage to future development.

Vital statistics for the FMA program:

Number of completed flood mitigation plans:	8
(Arlington, DeWitt, Tekamah, Ponca, Milford, Cole Creek, Randolph, Sarpy County)	
Final Costs of completed flood mitigation plans:	\$403,040*
Number of flood mitigation plans in progress at NDNR:	2
Estimated cost of flood mitigation plans in process:	\$182,000**
Number of completed flood Mitigation projects:	5
Final cost of completed flood mitigation projects:	\$137,380

* Figure includes federal, state, and local funds

** Federal share only (75% of total cost)

ONGOING ACTIONS

Nebraska v. Wyoming

The Court first took jurisdiction over the North Platte controversy in 1934. The Court entered a final decree on October 8, 1945. Nebraska petitioned to reopen the proceedings on October 6, 1986. The renewed proceedings continued into the year 2000.

At the start of trial, on May 10, 2000, the parties announced they reached an agreement in principle settling all remaining issues. A settlement package was presented to the Special Master on March 15, 2001. The Special Master issued his Final Report on October 12, 2001, recommending that the Supreme Court approve the Final Settlement Stipulation (FSS), issue the Modified Decree, and dismiss with prejudice the parties' respective claims, counterclaims and cross-claims. The Supreme Court did so on November 13, 2001.

Basic structural components of the Court's 1945 Decree allocating the natural flow between Colorado, Nebraska, and Wyoming, set out a regime that governed water administration on the North Platte River for over a half century. These same basic components are preserved and further injunctions and technical and administrative procedures in Wyoming are added in the Modified Decree. The Modified Decree does not include injunctions on water administration in Nebraska.

The settlement retains the 75%-25% apportionment of natural flow between Nebraska and Wyoming in the "pivotal reach", between Whalen Dam and Tri-State Dam. The 1945 apportionment in this section only addressed surface water diversions from the mainstem. By contrast the settlement broadens the apportionment's coverage to include other Wyoming water withdrawals within the section known as the "triangle" outlined by the Whalen Diversion Dam on the west, the Wyoming-Nebraska state line on the east, a one-mile buffer north of the Interstate Canal, and a 300 foot buffer south of the Ft. Laramie Canal. Diversions from tributaries and drains as well as ground water wells in this area will be administered and accounted as Wyoming diversions of the 25% apportionment of natural flow. Wyoming has the option to find replacement water from other water sources to replace ground water depletions. For ground water wells with priorities between October 8, 1945 and December 31, 2000, the replacement is 24.4 acre-feet per well. For new wells with priority dates after December 31, 2000, the replacement rate is 80 acre-feet per well. The replacement water requirement for active ground water wells begins in the 2003 irrigation season.

The settlement also retains the 1945 scheme of injunctions against and restrictions on irrigated acreage, storage, and transbasin diversions in the upstream states.

For the section of the river in Colorado, the 1945 injunctions against Colorado are not changed. From the Colorado-Wyoming state line to Pathfinder Reservoir, the original 1945 limitation of no more than 18,000 acre-feet of storage water for irrigation in any water year was retained, but additional measurement and reporting requirements were added to the Decree.

The Modified Decree continues to impose irrigated acreage limitations above Pathfinder and along the mainstem between Pathfinder and Guernsey, but adds additional acreage restriction to the tributaries between Pathfinder and Guernsey. The combined limitation for the mainstem and tributary acreage above Guernsey is 226,000 acres. The enlargement from the 1945 decree's 168,000 acres to the new total is primarily due to the added coverage of tributary acreage between Pathfinder and Guernsey Reservoirs.

In addition to changed acreage limitations, the Modified Decree imposes new simultaneously operating injunctions on total water consumption from irrigation uses during the irrigation season. The newly imposed consumptive use limitations limit Wyoming's future total irrigation consumption in any ten consecutive years, reckoned in continuing progressive series, to no more than the largest amount of water consumed for irrigation in any ten consecutive year period between 1952 and 1999, inclusive. Initially, the limitations are 1,280,000 acre-feet above Pathfinder, and 890,000 acre-feet between Pathfinder and Guernsey Reservoirs.

The new irrigated acreage and consumptive use limitations expressly take account of lands irrigated solely by stored water, lands irrigated by hydrologically connected ground water, and acres from water right transfers from irrigation to non-irrigation uses after the 1945 Decree, in addition to previously limited direct surface water diversions. The definition of hydrologically connected wells is a well so located and constructed that if water were intentionally withdrawn continuously for 40 years, the cumulative stream depletion would be greater than or equal to 28% of the total ground water withdrawn by that well.

The Modified Decree, unlike the 1945 Decree, also adds injunctions in the Lower Laramie Basin. The Laramie, the largest tributary joining the North Platte within the pivotal reach, originates in northern Colorado and flows northward into Wyoming where it joins the North Platte a short distance downstream of Whalen Diversion Dam. The original 1945 decree calculations that resulted in the 25%-75% allocation of water in the pivotal reach included flows from the Laramie, although the Laramie was not mentioned specifically in the 1945 decree.

In the Laramie Basin, the lands above Wheatland Irrigation District's Tunnel No. 2 and the Wheatland Irrigation District lands are already regulated under a Decree between Colorado and Wyoming. The Modified North Platte Decree now regulates the remaining lands in the Lower Laramie Basin. The Modified Decree enjoins Wyoming from permitting diversions for the irrigation of more than 39,000 acres on the remaining lands during any one irrigation season. Again, lands irrigated by hydrologically connected wells, storage water, and transferred acres are included in the limitation.

In the Lower Laramie Basin the FSS also incorporates an earlier 1978 Settlement Agreement reached by Nebraska, Basin Electric and other parties, not including Wyoming, resolving litigation that challenged Basin Electric's proposal to construct its power plant and Grayrocks Reservoir. In that earlier settlement Basin agreed to abide by specified minimum flows from Grayrocks Reservoir to the Mouth of the Laramie during both the irrigation and non-irrigation

seasons. To protect these specified minimum flows from Grayrocks Reservoir, Basin Electric obtained a secondary permit from the Wyoming State Engineer, which would protect Grayrocks' required flow releases. The settlement takes the next step and requires Wyoming to protect these storage releases administratively to ensure their delivery to the pivotal reach of the North Platte River.

Wyoming also agreed to acquire and cancel the water rights of the Corn Creek Project and the water supply obligations of Basin Electric within three years of the Court's approval. Additionally, Wyoming will acquire the water rights and facilities associated with Goshen Irrigation District's pumps located at the mouth of the Laramie and protect that water downstream to the pivotal reach.

The Modified Decree also retained the 1945 Decree's re-opener clause, which states, "Any of the parties may apply at the foot of the Modified Decree for its amendment or for further relief.... The court retains jurisdiction of this suit for the purpose of any order, direction, or modification of the decree, or any supplementary decree..."

In essence the Modified Decree retains all the injunctions of the original Decree, but, imposes many new limitations and additional water administration requirements on Wyoming. The Modified Decree does not include any injunctions on water administration in Nebraska.

The 1945 decree and the Modified Decree explicitly state that the rights of the federal Bureau of Reclamation in Wyoming to administer and store water are not affected by the decree. However, the Court's 1995 opinion opened the door to Wyoming's claims that the Bureau's methods of allocating storage water in water-short years were unlawful and were undermining the 75%-25 % apportionment.

Wyoming's claims were resolved by the Allocation Stipulation dated December 17, 1998. That stipulation prescribed a method for the Bureau of Reclamation to allocate North Platte Project storage water between its Wyoming contractors and its Nebraska contractors during shortage, designated "allocation years."

Under the new regime the Bureau will identify allocation years by determining the amount of water stored for the North Platte Project, assessing probable inflow conditions, and then comparing forecasted total water supply against an irrigation season demand of 1,100,00 acre-feet. An allocation year is formally triggered on the first release of Guernsey or Pathfinder storage ownership for diversion above Tri-State Dam if the supply forecast at that time is less than 1,100,000 acre-feet.

When the Bureau advises that an allocation year is expected, automatic priority calls are placed on the River for the benefit of Pathfinder, Guernsey, and Glendo Reservoirs, and the Inland Lakes. These procedures took effect immediately and were put to the test in 2002 due to the drought conditions. An allocation year was expected in February 2002, and officially declared in June 2002.

The FSS also requires Wyoming, during the irrigation season in an allocation year, to limit total mainstem direct flow diversions for irrigation purposes in the Pathfinder to Guernsey Reservoir reach to a maximum of 6,600 acre-feet for each two week period. Counted toward that ceiling are water transfers of irrigation rights to non-irrigation uses approved after January 1, 2001. This accounting is not required until 2005.

As mentioned in the previous Biennial, the Bureau, Wyoming and Nebraska entered into a settlement stipulation on April 5, 1998 expanding the use of Glendo storage water. Now Nebraska and Wyoming can make use of the Glendo allocations anywhere within the Platte River Basin for any beneficial purposes.

The Modified Decree also specifically confirms the Bureau's authority to continue past practices in using Glendo's large 340,000 acre-foot relocation and re-regulation space flexibility in accordance with Glendo's Wyoming permits. The Bureau can hold water in excess of the limitation stated in the Modified Decree in accordance with the operation of the re-regulation space in Glendo Reservoir. This excess water, commonly referred to as "excess to ownership", can be used to replace water passing the Wyoming-Nebraska state line, to replace evaporation from the storage ownership accounts of Pathfinder, Guernsey, Seminole, Alcova and Glendo Reservoirs, or to supplement the natural flow below Whalen Dam.

The United States also agreed to a potential solution to the controversy between Nebraska and Wyoming over proposed new Wyoming storage capacity on the Deer Creek tributary. To resolve this issue, the parties entered into a stipulation agreeing to pursue modification of Pathfinder Reservoir to recapture storage space lost to sedimentation. The recaptured space would amount to approximately 54,000 acre-feet. 20,000 acre-feet of this additional capacity will accrue water to special accounts maintained to meet Wyoming's municipal water objectives and to meet Wyoming water replacement obligations and 34,000 acre-feet will be used to serve as a Wyoming contribution for endangered species in Central Nebraska. The Pathfinder modification would replace the Deer Creek Project.

Other items in the FSS from earlier stipulations include (1) the priority date of December 4, 1904, for the Inland Lakes in Nebraska and (2) that certain state line canals serving Nebraska irrigators are not subject to absolute ceilings or other restrictions on the quantities of water they may divert.

To keep all of these new procedures on target the settlement also created the North Platte Decree Committee (NPDC). The Special Master noted that the NPDC was the most promising mechanism created in the settlement package and that the NPDC will assist in resolving future disputes and will reduce the likelihood of future lawsuits. The NPDC met in April and October of 2002 and began the necessary tasks to proceed with the implementation of the Modified Decree according to the deadlines established in the settlement documents.

Summary of Litigation and Settlement Agreement Kansas v. Nebraska and ColoradoLitigation Status Leading Up To Settlement Agreement

In May, 1998 the State of Kansas filed a motion for leave to file a bill of complaint with the U. S. Supreme Court alleging that the States of Nebraska and Colorado were violating the Republican River Compact. On January 19, 1999, the Court granted Kansas leave to file its Bill of Complaint. Nebraska filed an Answer and Counterclaim in April, 1999. Colorado also filed an Answer and Counterclaim. The Court on June 21, 1999, invited Nebraska to file a motion to dismiss on the issue of whether groundwater consumptive use was regulated by the Compact. Nebraska filed its motion to dismiss on August 2, 1999. After briefing by all States and the United States, the Court referred the matter to Special Master, Vincent L McKusick on November 15, 1999. The Special Master subsequently held a hearing on the motion to dismiss on January 4, 2000.

On January 28, 2000, the Special Master issued his First Report containing the following recommendation to the Court: "The Republican River Compact restricts a compacting State's consumption of groundwater to the extent the consumption depletes stream flow in the Republican River Basin and, therefore, Nebraska's Motion to Dismiss should be denied." See *First Report of Special Master at 45*.

On October 15, 2000, the Special Master designated three questions for early resolution: 1) Are the Republican River Compact Administration's determinations between 1959 and 1994 for a given year of (i) virgin water supply, (ii) allocations of virgin water supply and (iii) consumptive use conclusive so as to foreclose a complaining State from stating a claim for excess water consumption by a defending State in that year?; 2) Is any State entitled to consume any water allocated to another State that the latter does not put to beneficial use?; and 3) Must a complaining State show injury to obtain prospective relief? These questions were significant in that the answers would determine whether Nebraska had violated the Compact in past years and, if so, whether Kansas was entitled to any damages.

After briefing and a hearing in which argument was presented by each State, the Special Master ruled in May 2001, that the answer to question 1 was yes, the Republican River Compact Administration's previous accounting numbers were conclusive on the amounts of each State's allocations and consumptive uses. The Special Master ruled the answers to questions 2 and 3 were no.

In addition to ruling on the three issues for early resolution, the Special Master also identified six additional issues for pretrial resolution. Those six issues were: 1) What do the '59 to '94 Republican River Compact Administration numbers mean in practical terms?; 2) May a complaining State recover damages for water overuse in a year in which the complaining State would not have been able to put undelivered water to beneficial consumptive use?; 3) Is a State free to consume its total allocation without regard to the specific sub-basin allocations?; 4) Is Nebraska required to deliver Kansas' entire main stem allocation at Guide Rock, Nebraska?; 5) What criteria will be used to determine whether a well is pumping water that is subject to Compact accounting?; and 6) How are contributions to stream flow from the groundwater mound to be accounted in the future?

After the rulings by the Special Master in May of 2001, the States began discussing the possibility of settlement negotiations. The first face to face meeting was held in Lincoln, Nebraska in October, 2001. After additional negotiation sessions in November and December, 2001, the Special Master at the request of the States agreed to postpone the progression of the case until December 15, 2002, in order to allow the three States, Nebraska, Kansas and Colorado, to engage in settlement negotiations. The U. S. Department of Justice, U. S. Bureau of Reclamation and the U. S. Army Corps of Engineers also participated in the settlement negotiations. These negotiations have culminated in a settlement package that has presented to and approved by the Governors and Attorneys General of all three States.

Summary of the Terms of the Final Settlement Stipulation

The following is a brief description of the major components of the Final Settlement Stipulation agreed to by the three States.

General Provisions - Resolution of Pending Litigation

The settlement resolves all pending litigation and disputes between the States that exist as of December 15, 2002 and provides for dismissal with prejudice of the original action. This means all claims arising prior to December 15, 2002, that could be made against another State, including any claims for money or water damages, are waived. The States also have agreed to methods for administering the Compact in the future which are described below.

Definitions

This section defines many terms that previously were not defined and were, or could be in the future, the source of dispute or controversy

Existing Development

The States after analyzing all available water data came to the mutual conclusion that the water supplies of the Republican River Basin were for the most part fully developed. As a result, the States have agreed that a moratorium be placed on the construction of new wells upstream of Guide Rock, Nebraska. Rules and regulations previously adopted by Colorado and Kansas in the Republican Basin above Guide Rock created a de facto moratorium. As a result, only very limited well construction has occurred in these areas in the last several years. In Nebraska, the moratorium applies to all or part of three Republican River Natural Resources Districts. All three affected Natural Resource Districts have adopted temporary suspensions on the construction of new wells upstream of Guide Rock. The Upper Republican NRD adopted a moratorium in 1997; the Middle Republican NRD adopted a moratorium in June 2002, and the Lower Republican NRD adopted a moratorium in the area upstream of Guide Rock, effective on December 9, 2002

The settlement provides that the moratorium may be modified in the future by the Republican River Compact Administration if new information demonstrates that additional ground water

development would not cause a State to consume more than its respective allocation. The moratorium applies only to the Republican River Basin and not to any other Basin or any ground water supply located outside of the Republican River Basin.

There are a number of exceptions to the moratorium provided for in the settlement stipulation. Certain areas of the Basin are generally excepted for three reasons 1) they are an area where the USGS has measured ground water levels rising by at least 10 feet from a time prior to well development. This is due to the build up of groundwater mound created by water imported from the Platte River canal system; 2) they are located downstream of Guide Rock, Nebraska or 3) they are located in Natural Resource Districts that are generally not part of the Republican River Basin (Twin Platte and Little Blue). Specific exceptions include: test holes; dewatering wells with an intended use of one year or less; replacement wells as long as they do not consume more water than that used by the old well, small wells that pump either 50 gallons per minute or less or 15 acre-feet per year or less; wells for certain emergency purposes and wells for expansion of municipal or industrial uses. Transfer from use of an existing well are also allowed again as long as the new well does not consume more water than the old well consumed. Such transfers are not allowed if they would cause an increased depletion upstream of Trenton Dam.

Any State has the option of proposing construction of new wells for the sole purpose of offsetting stream depletions in order to comply with that State's Compact Allocations. If such proposal is approved by the other States, such wells cannot cause any new net depletion to stream flow, either on an annual basis or long-term.

The settlement also recognizes that each State has previously taken actions that essentially result in a de facto moratorium on new surface water rights. The States have agreed they will notify the other States and the U.S. Bureau of Reclamation prior to lifting any surface water moratoriums or granting any new surface water rights. The settlement stipulation recognizes the right of each State to grant new rights to surface water if use under such rights could be made within the State's compact allocation.

Compact Accounting

Historically, the States have administered the Compact through the Republican River Compact Administration ("RRCA"). The settlement agreement provides that the RRCA will continue to administer the Compact and provides detailed procedures for the RRCA to follow in carrying out the Compact accounting.

Under the Compact, each State receives an allocation from the available virgin water supply for beneficial consumptive use. The settlement agreement refers to the available virgin water supply as the computed virgin water supply. Each State's consumptive use must be no more than its total allocation. The Compact allocates specific amounts of water to each State from designated tributaries, generally referred to as sub-basins. The remaining unallocated water supply in each sub-basin and the water supply of the main stem of the river are then collectively shared between Kansas and Nebraska, with 51.1% percent of the unallocated sub-basin water and water from the main stem allocated for use by Kansas and the remaining 48.9% is allocated for use by Nebraska.

Under the terms of the settlement, the RRCA Accounting Procedures establish general principles for future Compact accounting. Major aspects of the accounting procedures include determining depletions from surface and ground water use; sub-basin flexibility; averaging; imported water credits; and measurement and data collection.

Determining Depletions: Each year the Engineering Committee of the Compact will use these procedures to determine virgin and computed virgin water supply, the allocations to each State and each State's computed beneficial consumptive use. Computed beneficial consumptive uses include depletions to stream flow in the Basin resulting from the irrigation of lands in excess of two acres, non-irrigation uses diverting more than 50 acre feet per year, net evaporation from federal reservoirs and evaporation from non-federal reservoirs with a storage capacity of greater than 15 acre feet. All computed beneficial consumptive uses from surface water diversions and ground-water diversions, including both alluvial and non-alluvial wells, that deplete stream flow of the Republican River or its tributaries, will be considered when making these calculations. A joint groundwater model, which is currently being developed by the three States, will be used to determine the depletions to stream flow resulting from groundwater use.

Sub-basin flexibility: The settlement agreement provides that Compact compliance will be determined based on statewide allocations and not by specific sub-basin allocations, except that: a) use in excess of a specific allocation in a sub-basin cannot impair the ability of a downstream State to use its allocation in that sub-basin; and b) in dry years, allocations to Nebraska from the virgin supply that originate within the main stem cannot be moved up into a sub-basin.

Averaging: The settlement agreement provides that Compact accounting and compliance will be done on a five-year rolling average, with extreme flood flows removed, except in water-short years when a two or three-year average will be used (see the discussion of Guide Rock below). A State will be considered to be in compliance with the Compact as long as the five-year running-average statewide computed beneficial consumptive use does not exceed the State's five-year running-average statewide allocation and as long as any upstream State's sub-basin use greater than the specific sub-basin allocation does not impair the ability of a downstream State to use its allocation from the same sub-basin. Imported water will be allowed to be used as a credit to offset Nebraska's computed beneficial consumptive use when determining Compact compliance.

Imported water credit: The settlement agreement also provides that a State may receive credit for water imported into the Republican River Basin from another river basin. The joint groundwater model will determine the amount of water that is imported into the basin. Currently, the only imported water is from the North Platte, South Platte and Platte River irrigation projects. Imported water will not be considered as part of the virgin water supply allocated to the three States, but will be considered as a credit that can be used to offset Nebraska's computed beneficial consumptive uses.

Measurement and data collection: The seventy plus page RRCA Accounting Procedures describe the measurements to be made, data to be compiled, format of the reports, and the deadline by which reports must be submitted to the RRCA Engineering Committee.

Guide Rock - (years when there is less than normal water supply available)

The Compact provides that Kansas may take all or a portion of its allocation from the main stem and unallocated sub-basin supply at or near Guide Rock, Nebraska. The States disagreed in the lawsuit when and how this would occur. The settlement agreement resolves this issue by providing for water administration in Nebraska above Guide Rock at times when it will provide a needed benefit to Kansas. In general, Nebraska has agreed to provide for regulation of natural flow between Harlan County Lake and the Superior-Courtland Diversion Dam near Guide Rock, Nebraska. Nebraska will also recognize a priority date of February 26, 1948 for the Kansas Bostwick Irrigation District. This is the same priority date held by the Nebraska Bostwick Irrigation District's Courtland Canal. There are two levels of projected water supply that trigger additional action by the States.

1. When the U.S. Bureau of Reclamation forecasts an irrigation water supply in Harlan County Lake of less than 130,000 acre-feet (the amount considered to be a full supply for the Nebraska Bostwick and Kansas Bostwick Irrigation Districts) and water is needed for direct irrigation at Guide Rock, Nebraska will close permits between Harlan County Lake and Guide Rock that are junior to February 26, 1948 and restrict diversions by senior diverters to their permitted amount. Nebraska will also protect any storage water released from Harlan County Lake from diversions by those without a contract for the water. If, however, there is excess water passing the Superior-Courtland Diversion Dam, Nebraska will allow junior surface water rights to divert up to a rate not to exceed the amount of water passing the dam. The level of supply will be determined in October of each year and in each month thereafter, by the U. S. Bureau of Reclamation for the following irrigation season.
2. When the U.S. Bureau of Reclamation projected or actual irrigation supply in Harlan County Lake is less than 119,000 acre feet, (known as "Water-Short Year Administration") Nebraska has agreed to further limit its computed beneficial consumptive use above Guide Rock to no more than the amount of its allocation derived above Guide Rock. This will be calculated using a two-year average. In addition, Nebraska will limit its computed beneficial consumptive use in the sub-basins above Harlan County Lake to the two-year running average of the sum of its specific sub-basin allocations and 48.9% of the sum of the unallocated Supply from those same sub-basins. In these years, Kansas will also limit its computed beneficial consumptive use in the sub-basins in Northwest Kansas to no more than the two-year running average of the sum of its specific sub-basin allocations and 51.1% of the sum of the unallocated supply from those same sub-basins and 51.1% of any unused Colorado allocation from any of those same sub-basins. In these years Colorado also will limit its five-year running average sub-basin use above Swanson Lake to the sum of the five-year running average specific allocations from those sub-basins. In other words, Colorado cannot use its allocation from Beaver Creek, which flows into the Republican River below Swanson Lake, to offset computed beneficial consumptive uses in the other three Colorado sub-basins.

During Water-Short Year Administration years Nebraska has the discretion to determine how it will comply but Nebraska will advise the other States and the United States, no later than April 30 of that year, of any measures Nebraska plans to take to limit its computed beneficial consumptive use.

In Water-Short Year Administration only imported water derived from sources above Harlan County Lake or imported water from below Harlan County Lake that can be diverted at Guide Rock for irrigation or to fill Lovewell Reservoir may be used to offset Nebraska's depletions above Guide Rock.

As an alternative to the two-year running average compliance schedule in Water-Short Year Administration, Nebraska may elect to implement a plan for reduction of computed beneficial consumptive use above Guide Rock when the projected or actual water supply in Harlan County Lake is less than 130,000 acre feet. Such plans must be previously approved by the Compact Administration. If Nebraska chooses to implement such a plan, compliance above Guide Rock will be based on a three-year running average. For any year in which Nebraska implements an approved plan, the plan shall be in effect for the remainder of the year, unless the projected supply rises above 130,000 acre feet.

Soil and Water Conservation

In addition to counting evaporation from non-federal reservoirs larger than 15 acre-feet, the States, in cooperation with the United States, have agreed to undertake a study to assess the impacts of non-federal reservoirs and land terracing on the water supply of the Basin. The cost of the study is to be no more than one million dollars and the federal government will pay for 75% of the study, with each State agreeing to pay their share of the remaining 25%. The States shares may be paid for entirely by in-kind contributions. Participation in the study does not commit any State to include soil and water conservation measures in the Compact accounting.

Dispute Resolution

Any disputes related to the Compact must be submitted to the Compact Administration before further legal action can be taken. If the State raising the issue for consideration believes the issue requires immediate attention, the issue must be addressed by the Compact Administration within 30 days. Any issue that cannot be resolved by the Compact Administration shall be submitted to non-binding arbitration unless otherwise agreed to by all States with an actual interest in the dispute. The States involved in the dispute may agree that the arbitration shall be binding, but no State shall be subject to binding arbitration without its express written consent. Only after a State has participated in dispute resolution will it have exhausted all administrative remedies and only then can it seek relief from the United States Supreme Court for resolution of the dispute.

Water Policy Task Force

The 2002 session of the Nebraska Legislature passed L.B. 1003, which among other actions created a Water Policy Task Force charged with the responsibility of addressing several key issues relating to the laws governing the management and use of Nebraska's surface water and ground water. Specifically the task force is to determine if any changes are needed to adequately address Nebraska's conjunctive use management issues. The task force will also evaluate the utility of authorizing temporary water transfers and or additional types of permanent water transfers. A potential need for a water banking system that would facilitate the temporary or permanent transfer of water uses will also be evaluated. Finally, the task force is to determine if there are inequities between surface water users and ground water users and address if necessary, potential actions to address these inequities. If changes in laws are considered to be useful, the task force will develop draft legislation and procedures for authorizing and implementing the changes. By law the task force has 49 members, appointed by the Governor. Members consist of five representatives from the NRDs, four from the power industry, five from municipalities, three from agricultural groups, two from recreation interests, three from environmental interests, twenty irrigators representing Nebraska's river basins, three members serving at large, a representative from the Dept. of Natural Resources and the Attorney General's Office and the Chair and Vice-Chair of the Natural Resources Committee of the Legislature.

Professional facilitators from CDR Associates, an internationally known collaborative decision making firm located in Boulder, Colorado, were hired by the state to facilitate the meetings of the Task Force and Executive Committee and to help promote efficient and effective deliberations.

The first meeting of the task force was held July 29th and 30th where an Executive Committee was selected by Task Force members. By law the Executive Committee consists of three irrigators and one representative each from agriculture, environmental, recreational, power, natural resources districts, and municipalities interests. Also on the Executive Committee will be one member from the state at large and the Director of the Department of Natural Resources, a representative from the Attorney General's Office and the Chair and Vice-Chair of the Legislature's Natural Resources Committee. The major task of the Executive Committee is to develop the recommendations for consideration by the entire task force. Decisions by the Task Force will be based on consensus, not a majority vote.

The Task Force began its work by identifying the key issues and interests of all concerned parties that will need to be addressed in the eighteen-month process. The Task Force is now reviewing the surface-groundwater conjunctive management laws to determine what if any changes need to be made. The Task Force will then develop options for consideration by the Legislature to address these changes. One task force member noted that "the issues are now on the table, what remains to be done is to find solutions to some very difficult problems. These solutions must be able to be viewed as fair and equitable by both ground and surface water users".

The task force will meet a minimum of four times yearly and will provide its recommendations to the legislature and governor by December 2003. A key charge of task force members will be keeping their constituent groups informed on the discussions of the task force and to bring input to the task force from the people they are representing.

Missouri River Master Manual Review

At the urging of Governors from Wyoming, Montana, and South Dakota, the U.S. Army Corps of Engineers initiated a review of its Master Operation Manual in 1989. Drought conditions in the upper portion of the Missouri River basin prompted the request. First published in 1960, the Master Manual describes the control plan employed by the Corps for the operation of its six main stem dams and the navigation works which together stretch from Ft. Peck, Montana to St. Charles, Missouri.

In response to sharp criticism directed at its proposed changes in the Manual, the Corps requested the Missouri River Basin Association (MRBA) to assist in seeking a more generally acceptable alternative. MRBA Board members agreed and engaged an independent facilitator to assist them.

In June 2000, the Corps and the U.S. Fish and Wildlife Service entered Section 7 consultation on all Missouri River operations: The Mainstem Reservoirs Operation, The Bank Stabilization and Navigation Project, and the Kansas Reservoirs Operations. As part of the consultation, a biological opinion was released.

The biological opinion outlines specific habitat and species recovery goals as well as means for achieving them. The components of the biological opinion include intrasystem regulation of the mainstem reservoirs, implementation of an adaptive management approach to system management, restoration of habitat in side channels and shallow water areas, monitoring of threatened and endangered species, and flow enhancements from Fort Peck and Gavins Point Dams.

The most controversial component is the flow enhancements from Gavins Point Dam. The Fish and Wildlife Service Biological Opinion calls for an increased flow of 17,500 cubic feet of water per second (cfs) over full service navigation for 30 days between May 1st and June 15th, flows stepped down to 25,000 cfs by June 21st and held until July 15th, flows then stepped down to 21,000 cfs and held until August 15th, and then flows stepped up to 25,000 cfs until September 1st.

At the present time no action has been taken on the Missouri River Master Manual review. This lack of action has spawned litigation over how the reservoirs are operated both in 2002 and 2003.

WATER SUPPLY

Platte River, White River, Upper Niobrara, and Hat Creek Basins

In 2001, runoff in the North Platte Drainage from April through July, was significantly less than in the last several years. Runoff from the watershed upstream from Guernsey Reservoir was 575,300 acre-feet. Due to above normal carryover from 2000, 2001 was not an allocation year. Water was released from the upper reservoir system early, then the Bureau advised Districts that early forecasts were down graded and it appeared that reservoirs were not going to fill. This initiated three of the largest canals to be shut down for about 15 days. During this water year, only the Inland Lakes, Glendo ownerships, and the Guernsey Reservoir filled.

Total precipitation received in 2001 in the North and South Platte drainages was well below average. Drought conditions and the extreme temperatures caused a heavy demand for irrigation water from Lake McConaughy. Lake McConaughy reached its low point for the 2001 water year on September 10, which was 37 feet below the point at which the lake is considered full for operation purposes. In terms of storage capacity, the 838,400 acre-feet in storage behind Kingsley dam represented about 48 percent of operation storage capacity and 44 percent of designed capacity. Since the lake initially filled to capacity in the late 1940's, Lake McConaughy previously ended irrigation seasons at lower levels in 1955, 1956, 1957, and 1991.

The 2002 water supply showed the cumulative effect of the past five years of drought conditions on the major storage reservoirs. Below average mountain snow pack, record breaking high temperatures, deficient spring and summer precipitation characterized the 2002 water supply in the North Platte drainage basin. Runoff in the North Platte drainage basin, from April through July, was 180,000 acre-feet or 17% of the 30 year average. That runoff and the carryover storage gave the irrigators around 52% of the normal water supply for the year. Because of the low forecasted runoff, the irrigation districts held off using their water until late June. Even by bringing in their water later than normal, districts had only a 55 to 60 day water supply. With the districts electing to hold back their water until late June, this gave them a supply which would last into late July or early August. Since this was inadequate, five districts elected to borrow 100,000 AF of Kendrick water. This extended their seasons to mid-August.

In the past 30 years, ownership has been less in April only five times. Because of the low ownership and a forecasted runoff of less than 200,000 acre-feet, USBR declared an allocation irrigation season.

Only once in the past 67 years, has the Seminole Reservoir received less inflow than it did in 2002. In mid-June, the average inflow to Seminole is normally 3500 cfs. This year, the inflow was 500 cfs. Normal peak flow into Seminole occurs in mid-June. During this water year however, the peak flow occurred in mid-March.

Total precipitation received in 2002 in the North and South Platte drainages was well below average. Drought conditions and the extreme temperatures this irrigation season caused a heavy demand for irrigation water from Lake McConaughy. Lake McConaughy ended the 2002 water year at 582,100 acre-feet which is only the second time since 1942 that the Reservoir has been

this low. In terms of storage capacity, the 582,100 acre-feet in storage behind Kingsly Dam, represents about 37 percent of operational storage capacity and 29% of designed capacity.

Water supply for the White River basin in 2001 was not sufficient to meet the requirements of all the appropriators in the watershed. However, this year rainfall in the basin was above normal. Water supply for the White River basin was not sufficient to meet the requirements of all the appropriators on the watershed in 2002.

Normal water shortages occurred in the Hat Creek and Upper Niobrara basins in 2001 and 2002.

Water supply for Lodgepole Creek basin in 2001 and 2002 was not sufficient to meet the requirements of all appropriations. However, no requests for administration were received.

Lower Niobrara and Loup River Basins

With below normal rainfall during the year in 2001, rivers in the Lower Niobrara and Loup Basins maintained their normal flows during the irrigation season. The four major reservoirs; Merritt, Calamus, Sherman and Davis Creek were filled and supplied a full allotment of water to project canals.

2002 continued to be dry and river flows in the Lower Niobrara and Loup Basins were slightly below normal, but provided adequate water supply during the irrigation season. The four major reservoirs; Merritt, Calamus, Sherman and Davis Creek were filled and supplied a full allotment of water to project canal.

Elkhorn River and Missouri River Tributaries Basins

During the 2001 calendar year, the water supply in the Elkhorn basin was near average. For the eighth year out of nine, the Elkhorn River flow at the Waterloo gage was above the historical average yearly yield (1929 – 2000). The 2001 river supply yield was 1,542,500 acre feet at the Waterloo gage. This river supply for 2001 is 156% of the historical average yearly yield for the period of 1929 – 2000. Summer flows for 2001 (June, July and August) were also surprisingly healthy at 117% of the historical record.

In year 2002, the Elkhorn River supply diminished considerably due to the drought that gripped most of Nebraska. The upward trend in flow of the Elkhorn River was again broken for a second year out of the last ten years. The 2002 calendar year yield for the Elkhorn River at the Waterloo gage was 787,900 acre feet. This was about 80% of the historical average yearly yield (1929-2001). The two lagging years out of the last ten years that the yield trend was below the historical mean was the years of 2000 and 2002. Summer time flows in 2002 also suffered at Waterloo at 60% of the historical record.

Press reports portrayed the 2002 drought as being worse than the drought of the dirty thirties. The lowest Elkhorn River yearly yield of the 1930's was 382 cfs. However, the Elkhorn's yield for year 2002 was 1088 cfs annual mean flow. So even though Northeast Nebraska experienced

drought conditions in 2002, the Elkhorn River supply in 2002 still supplied 2.8 times more flow in comparison to the worst year of the 1930's drought.

Trends in flow for the Missouri River tributaries are largely unknown because there is only one gage (Omaha Creek at Homer), which quantifies flow amounts. There are a number of stage recording gages on the Big Papillion Creek system but flow quantities are not established.

Nemaha River, Blue Rivers, and Salt Creek Basins

We experienced near normal water supplies for these basins for most of 2001. In early August we had a reported short-lived shortage on the upper end of the Big Blue River Basin, which necessitated the issuance of closing and regulating orders to the surface water users in this part of the basin.

In 2002 water supplies were meager in all the basins. This was a very hot and dry year. We had reported shortages in the Little and Big Blue River Basins, North Oak Creek, Weeping Water Creek and on the Lower Platte for the instream flow permits. The flows in the Nemaha Basin were below normal but no shortages were reported. The flow in the Blue Basin was so low that both the Little and Big Blue Rivers had to be administered for the state-line flows set out in our compact with the state of Kansas.

Republican River Basin

Drought conditions that began in 1999 and 2000 continued into 2001. Precipitation was slightly below normal for most stations, Lake elevation reflected the below normal precipitation with only two area reservoirs filling, Harry Strunk, Harlan County. Swanson, and Enders Reservoirs both filled to 41% of capacity, and Hugh Butler was at 86% of capacity. Irrigation releases began in late June and ended early in September. Swanson and Enders reservoirs at the end of the season were near all time lows.

In 2002 drought conditions worsened, precipitation was 50% of normal at best and only Harry Strunk Reservoir reached full capacity going into the irrigation season, Swanson was at 30% of capacity, Enders was at 35% of capacity, Hugh Butler was at 57% of capacity and Harlan County was at 88% of capacity. Irrigation releases from Swanson, Enders and Hugh Butler began in late June and lasted for only four weeks with Enders only able to make deliveries for 24 days. H&RW Irrigation District did not take any deliveries for the first time since construction of Enders Dam. Swanson Reservoir didn't deliver any water to Bartley Canal this year. Historically the majority of the water for Bartley canal came from Swanson Reservoir. Hugh Butler supplied all of the water for both Red Willow and Bartley Canals this year. Releases from Harry Strunk and Harlan were able to deliver water for nearly 9 weeks. At the end of the irrigation season Swanson, Enders and Hugh Butler recorded historic lows.

In early August the combined total inflow to the five Reservoirs was less than 15 cfs. During the last week in June the Republican River above Harlan County reservoir went dry and remained dry for the rest of the year.

SURFACE WATER ADMINISTRATION
2001

Water Division 1-A			
Date	Action	Where	For
3-29-2001	58 Closed	Below McConaughy	No acreage report
3-30-2001	28 Closed	Above Odessa	Insufficient Flow for A-17007b - No Measuring Device
4-1-2001	1 Closed	Below McConaughy	No acreage report
4-2-2001	72 Regulated	Platte Basin	Legal Limit
4-10-2001	17 Closed	Above McConaughy	No acreage report
4-10-2001	15 Opened	Below McConaughy	Received acreage report
4-10-2001	3 Regulated	Platte Basin	Legal Limit
4-11-2001	1 Opened	Above McConaughy	Received acreage report
4-12-2001	28 Opened	Above Odessa	Sufficient Flow for A-17007b
4-13-2001	2 Opened	Below McConaughy	Received acreage report
4-13-2001	2 Opened	Above McConaughy	Received acreage report
4-13-2001	9 Closed	Above McConaughy	Storage Closed for Lake McConaughy
4-13-2001	4 Regulated	Platte Basin	Legal Limit
4-14-2001	4 Opened	Above McConaughy	Received acreage report
4-17-2001	4 Opened	Below McConaughy	Received acreage report
4-17-2001	2 Opened	Above McConaughy	Received acreage report
4-18-2001	3 Opened	Above McConaughy	Received acreage report
4-21-2001	21 Closed	Above Overton	Insufficient Flow for A-17007b
4-21-2001	12 Regulated	North Platte River	Began Diverting
4--24-2001	2 Opened	Platte Basin	Received acreage report

Water Division 1-A			
Date	Action	Where	For
4-25-2001	21 Opened	Above Overton	Sufficient flow for A-17007b
4-27-2001	3 Opened	Platte Basin	Received acreage report
5-1-2001	1 Opened	Platte Basin	Received acreage report
5-1-2001	127 Regulated	Platte Basin	Legal Natural Flow
5-1-2001	21 Closed	Above Overton	Insufficient Flow for A-17007b
5-5-2001	5 Regulated	Platte Basin	Received acreage report
5-8-2001	1 Opened	Platte Basin	Received acreage report
5-8-2001	20 Opened	Platte River above Overton	Sufficient Flow for A-17007b
5-8-2001	1 Opened	Platte Basin	Received acreage report
5-10-2001	3 Opened	Platte Basin	Received acreage report
5-12-2001	1 Opened	Platte Basin	Received acreage report
5-23-2001	22 Closed	Platte Basin above Overton	Insufficient Flow for A-17004A
5-25-2001	9 Closed	Platte Basin above Odessa	Insufficient Flow for A-17004A
6-1-2001	22 Opened	Platte Basin above Overton	Sufficient Flow for A-17004A
6-1-2001	9 Opened	Platte Basin Above Odessa	Sufficient Flow for A-17004A
6-5-2001	22 Closed	Platte Basin above Overton	Insufficient Flow for A-17004A
6-5-2001	9 Closed	Platte Basin above Odessa	Insufficient Flor for A-17004a
6-5-2001	1 Opened	Clear Creek	Acreage Report Filed
6-12-2001	5 Closed	Platte Basin above Grand Island	Insufficient Flow for A-17329
6-13-2001	15 Closed	Platte Basin above Duncan	Insufficient Flow for A-1739
6-19-2001	3 Opened	Platte Basin	Acreage Report Filed
6-22-2001	6 Closed	Pumpkinseed and Greenwood Creeks	Insufficient Flow for Meredith Amer Canal

Water Division 1-A			
Date	Action	Where	For
6-26-2001	6 Closed	Blue Creek	Insufficient Flow for Graff Canal 4-2-94
7-6-2001	72 Closed	Above Dawson County Canal	Insufficient Flow for D-622 6/26/1894
7-11-2001	72 Opened	Above Dawson County Canal	Sufficient Flow for D-622
7-11-2001	1 Opened	Prairie Creek	Filed Acreage Report
7-11-2001	6 Opened	Blue Creek	Sufficient Flow for Graff Canal
7-14-2001	3 Opened	Platte River	Received Acreage Report
7-17-2001	2 Opened	Platte River	Pumps Rated
7-20-2001	6 Closed	Blue Creek	Insufficient Flow For Graf Canal
7-23-2001	1 Partially Opened	Blue Creek	Increase in Flow
7-30-2001	6 Opened	Blue Creek	Increase in Flow
7-31-2001	13 Opened	Platte River, Grand Island to Duncan	Sufficient Flow for A-17329
8-1-2001	6 Closed	Blue Creek	Insufficient Flow for Graf Canal
8-2-2001	1 Opened	Blue Creek	Rain allowed for one permit to open
8-5-2001	13 Closed	Platte River	Insufficient Flow for A-17329
8-7-2001	7 Closed	Prairie Creek & Tribs	Insufficient Flow for A-12681 (7-6-72)
8-9-2001	38 Closed	North Platte, South Platte, Platte & Tribs	Insufficient Flow for Thirty Mile Canal
8-10-2001	61 Closed	North Platte, South Platte, Platte & Tribs	Insufficient Flow for Cozad Canal (1894)
8-15-2001	6 Opened	Blue Creek	Sufficient Flow for Graf Canal
8-16-2001	61 Opened	North Platte, South Platte, Platte & Tribs	sufficient Flow for Cozad Canal (1894)
8-16-2001	7 Opened	Prairie Creek & Tribs	Sufficient Flow for A-12681

Water Division 1-A			
Date	Action	Where	For
8-16-2001	6 Closed	Blue Creek	Insufficient Flow for Graf Canal
8-18-2001	38 Opened	North Platte, South Platte, Platte & Tribs	Sufficient Flow Thirty Mile Canal
8-20-2001	1 Opened	Blue Creek	Increased Flow
8-21-2001	13 Opened	Platte River and Tribs	Sufficient Flow for A-17329
8-22-2001	1 Closed	Blue Creek	Insufficient flow for Graf Canal
8-23-2001	38 Closed	North Platte, South Platte, Platte River & Tribs	Insufficient flow for Thirty Mile Canal
8-23-2001	17 Closed	Platte River and Tribs above Odessa	Insufficient Flow for Instream Flow A-17329
8-23-2001	1 Opened	Blue Creek	Sufficient Flow for Graf Canal
8-25-2001	5 Closed	Platte River and Tribs above Grand Island	Insufficient Flow for Instream Flow A-17329
8-28-2001	38 Opened	North Platte , South Platte, Platte River & Tribs	Sufficient Flow for Thirty Mile Canal
8-28-2001	11 Closed	Platte River above Duncan	Insufficient Flow for Instream Flow A-17329
8-30-2001	1 Closed	Blue Creek	Insufficient Flow for Blue Creek
9-4-2001	1 Opened	Blue Creek	Sufficient Flow
9-6-2001	5 Opened	Blue Creek	Sufficient Flow
9-11-2001	6 Opened	Pumpkinseed Creek & Greenwood Creek	Meredith Amer Canal Discontinued Diverting
10-13-2001	5 Closed	Platte River and Tribsa bove Odessa	Insufficient Flow for A-17008c

SURFACE WATER ADMINISTRATION
2001

Water Division 1-B			
Date	Action	Where	For
1-10-2001	Closed -169	Entire Basin	Failure to file Water Use Report
1-10-2001 to 6-22-2001	95 Regulated	Entire Basin	Filed Report
6-22-2001	5 Regulated	Red Willow Creek	Insufficient Flow for A-3869CR
6-22-2001	22 Closed	Red Willow Creek	Insufficient Flow for A-3869C
6-22-2001	14 Regulated	CO/NE State Line to Trenton Dam	Legal Limit
6-25-2001	69 Regulated	Below Swanson Dam to Above Harlan County (Tribes except Beaver & Driftwood)	Legal Limit
6-26-2001	1 Regulated	Red Willow Creek	Report Filed & A-3869
6-26-2001	1 Regulated	Muddy Creek (Stratton)	Report Filed
6-26-2001	11 Regulated	Medicine Creek	Insufficient Flow for A-3869E
6-26-2001	42 Closed	Medicien Creek	A-3869E
6-26-2001	3 Closed	Republican River	A-3869E
6-26-2001	11 Closed	Cambridge Canal	A-3869E
6-26-2001	1 Regulated	Cambridge Canal	Legal Limit
6-26-2001	61 Regulated	Below Harlan County to Guide Rock Main Stem Only	Insufficient Flow for A-2691CR P-326
6-27-2001	35 Regulated	Below Harlan County Dam to Guide Rock District Permit	Legal Limit
6-27-2001	73 Regulated	Below Harlan County Dam to Guide Rock Tributaries	Legal Limit
6-27-2001	26 Regulated	Below Guide Rock Diversion Dam to State Line (Tribes and Main Stem)	Legal Limit
6-28-2001	3 Regulated	Meeker-Driftwood Canal	Legal Limit
6-28-2001	9 Closed	Meeker-Driftwood Canal	Insufficient Flow for A-3869DR P-266

Water Division 1-B			
Date	Action	Where	For
			P-356
6-28-2001	1 Regulated	Bartley Canal	Legal Limit
6-28-2001	7 Closed	Bartley Canal	A-3869DR P-356
6-28-2001	1 Closed	Republican River	A-3869DR P-356
6-28-2001	1 Regulated	Republican River	Report Filed, Legal Limit
6-28-2001	1 Regulated	Red Willow Creek	Report Filed, Legal Limit
6-29-2001	3 Regulated	Deer Creek, Muddy Creek & Medicine Creek	Report Filed, Legal Limit
7-2-2001	3 Regulated	Indian Creek & Republican River	Report Filed, Legal Limit
7-3-2001	20 Closed	Frenchman Creek & Tribs	Insufficient Flow for D-24R P-506
7-3-2001	5 Regulated	Frenchman Creek	Legal Limit
7-9-2001	2 Regulated	Republican River & Methodist Creek	Report Filed, Legal Limit
7-11-2001	2 Closed	Little Cottonwood Creek	No Meter
7-12-2001	2 Regulated	Republican River & Muddy Creek	Report, Filed, Legal Limit
7-19-2001	2 Regulated	Little Cottonwood Creek	Meter Installed
7-19-2001	1 Regulated	East Branch Thompson Creek	Report Filed, Legal Limit
7-20-2001	1 Regulated	Muddy Creek	Report Filed, Legal Limit
8-1-2001	21 Regulated	Frenchman Creek	Culbertson Canal and A-3869 removed call for water
8-1-2001	31 Regulated	Republican River	Culbertson Canal and A-3869 removed call for water
8-1-2001	42 Regulated	Medicine Creek Basin	Culbertson Canal and A-3869 removed call for water
8-1-2001	1 Regulated	Thompson Creek	Field Report
8-2-2001	1 Closed	School Creek Near Riverton	No Permit

Water Division 1-B			
Date	Action	Where	For
8-16-2001	22 Opened	Red Willow Creek	Removed call for A-3869
8-16-2001	1 Opened	Beaver Creek	Filed Report
8-22-2001	1 Closed	Trib to Deer Creek	No Permit
9-4-2001	1 Regulated	Sappa Creek	Filed Report
9-10-2001	1 Regulated	Republican River	Filed Report

SURFACE WATER ADMINISTRATION
2001

Water Division 1-D			
Date	Action	Where	For
8-14-2001	12 Regulated (Opened)	North Fork of the Big Blue River Above Lincoln Creek	A-2816
8-14-2001	61 Closed	North Fork of the Big Blue River Above Lincoln Creek	A-2816
8-15-2001	73 Opened	North Fork of the Big Blue River Above Lincoln Creek	A-2816

SURFACE WATER ADMINISTRATION
2001

Water Division 2-A			
Date	Action	Where	For
6-8-2001	1099 Regulated	Loup Basin	Beginning of Season Reminder
6-11-2001	3 Regulated	Twin Loups District	Beginning of Season Reminder
8-7-2001	93 Closed	Entire Basin	Insufficient Flow For A-17330 & A-17331
8-18-2001	93 Opened	Entire Basin	Sufficient Flow For A-17330 & A-17331

SURFACE WATER ADMINISTRATION
2001

Water Division 2-B			
Date	Action	Where	For
6-8-2001	700 Regulated	Salt and Elkhorn Basins	Beginning of Season Reminder
7-12-2001	1 Closed	Silver Creek	Illegal Pumper
7-19-2001	1 Closed	Branched Oak Reservoir	Downstream Irrigators
8-7-2001	82 Closed	Entire Basin	Insufficient Flow for A-17330 & A-17331
8-18-2001	82 Opened	Entire Basin	Sufficient Flow For A-17330 & A-17331
8-22-2001	1 Opened	Branched Oak Reservoir	Irrigation Demand Over

SURFACE WATER ADMINISTRATION
2001

Water Division 2-C			
Date	Action	Where	For
4-26-2001	1 Regulated	Niobrara River	Canal Started Diverting
6-6-2001	1 Closed	Niobrara River	Failure to file Relocation Petition
7-3-2001	22 Closed	Niobrara River	Insufficient Flow for Mirage Flats Canal 1-25-1937
7-13-2001	22 Opened	Niobrara River	Sufficient Flow for Mirage Flats Canal
7-19-2001	22 Closed	Niobrara River	Insufficient Flow for Mirage Flats Canal
9-8-2001	22 Opened	Niobrara River	Sufficient Flow for Mirage Flats Canal

SURFACE WATER ADMINISTRATION
2001

Water Division 2-E			
Date	Action	Where	For
4-21-2001	11 Closed	Sow Belly Creek & Tribs	Insufficient Flow for D-559
4-21-2001	3 Regulated	Sow Belly Creek & Tribs	Insufficient Flow for D-559
4-26-2001	11 Opened	Sow Belly Creek & Tribs	Sufficient Flow for D-559

SURFACE WATER ADMINISTRATION
2002

Water Division 1-A			
Date	Action	Where	For
11-13-2001	47 Closed	Above Duncan on Platte River	Instream Flow A-17004 Not Met
12-4-2001	47 Opened	Above Duncan on Platte River	Instream Flow being Met
4-13-2002	28 Closed	Lake McConaughy to Overton	Instream Flow A-17008a Not Met
4-16-2002	26 Closed	Overton to Grand Island	Instream Flow A-17008a Not Met
4-20-2002	80 Regulated	Platte River Below Kingsley	Legal Limit
4-20-2002	16 Closed	Platte River Below Kingsley	No Acreage Report
4-26-2002	12 Regulated	Above Lake McConaughy	Legal Limit
4-26-2002	2 Closed	Platte Basin	No Acreage Report
5-01-2002	27 Regulated	Above Lake McConaughy	Legal Limit
5-01-2002	2 Opened	Platte Basin	Received Acreage Report
5-1-2002	60 Regulated	Platte Basin	Legal Limit
5-2-2002	3 Opened	Overton to Odessa	Received Acreage Report
5-14-02	4 Opened	Odessa to Grand Island	Sufficient Flow for A-17008a
5-24-02	4 Closed	Odessa to Grand Island	Insufficient Flow for A-17004A
6-1-2002	10 Closed	Grand Island to Duncan	Insufficient Flow for A-17329
6-7-2002	1 Opened	Overton to Odessa	Acreage Report Filed
6-20-2002	4 Closed	Pumpkinseed Creek	Insufficient Flow for D-876, Priority 2-20-1893
6-24-2002	26 Closed	North Platte River and Tribs	Insufficient Flow for D-722, Priority 2-2-1894
6-26-2002	24 Closed	North Platte River and Tribs	Insufficient Flow for North Platte Canal, Priority 12-27-1893

SURFACE WATER ADMINISTRATION
2002

Water Division 1-A			
Date	Action	Where	For
6-26-2002	9 Closed	Platte River between Brady & Gothenburg	Insufficient Flow for Six Mile Canal Priority 10-22-1894
6-26-2002	2 Closed	Platte River Between Gothenburg & Cozad	Insufficient Flow for Orchard-Alfalfa, Priority 1-23-1895
6-26-2002	1 Closed	Platte River Between Brady & Gothenburg	Insufficient Flow for Gothenburg Canal, Priority 9-22-1894
6-27-2002	14 Closed	North Platte River Between Bayard and Lewellen	Insufficient Flow for North Platte Canal, Priority 1884 -- closed to 1-20-1892
7-2-2002	8 Closed	North Platte River	Insufficient Flow for North Platte Canal, Priority 1884 -- closed to 5-16-1890
7-3-2002	16 Closed	Platte River above Cozad	Insufficient Flow for Dawson County Canal, Priority 1894
7-8-2002	25 Closed	Buffalo Creek	Insufficient flow for A-1988, priority 3-5-1928
7-8-2002	5 Opened	North Platte River	More Flow for North Platte Canal
7-10-2002	22 Opened	Buffalo Creek	Additional flow for A-1988
7-12-2002	5 Closed	North Platte River	For North Platte Canal
7-15-2002	2 Opened	North Platte River	Additional flow
7-16-2002	6 Opened	North Platte River	Additional flow
7-18-2002	11 Closed	Strever Creek	Insufficient flow for A-2083, priority 6-3-1929
7-20-2002	24 Closed	Buffalo Creek	Insufficient Flow for A-1985, priority 2-20-1928

SURFACE WATER ADMINISTRATION
2002

Water Division 1-A			
Date	Action	Where	For
7-20-2002	6 Closed	Buffalo Creek	Insufficient Flow for A-1988, priority 3-5-1928
7-22-2002	4 Closed	North Platte River	Insufficient Flow for North Platte Canal
7-23-2002	2 Opened	Strever Creek	Increased Flow
7-23-2002	1 Closed	North Platte River	Insufficient Flow for North Platte Canal
7-26-2002	4 Opened	Strever Creek	Increased Flow
7-27-2002	4 Opened	North Platte River	Increased Flow
7-28-2002	2 Opened	North Platte River	Increased Flow
7-29-2002	2 Opened	North Platte River & Tribs	Increased Flow
7-31-2002	14 Opened	Buffalo Creek	Sufficient Flow for A-1988
7-31-2002	4 Opened	North Platte River	Increased Flow for North Platte Canal
8-3-2002	5 Opened	North Platte River	Increased Flow for North Platte Canal
8-5-2002	9 Opened	North Platte River	Increased Flow
8-9-2002	13 Closed	North Platte River	Decreased Flow for North Platte Canal
8-9-2002	1 Opened	Platte Basin	Filed Acreage Report
8-21-2002	3 Closed	North Platte River	Insufficient flow for Paxton-Hershey Canal, Priority 2-12-1894
8-23-2002	1 Closed	Blue Creek	Insufficient Flow for North Platte Canal
8-26-2002	1 Closed	Blue Creek	Insufficient Flow for Paxton Hershey

SURFACE WATER ADMINISTRATION
2002

Water Division 1-A			
Date	Action	Where	For
8-29-2002	41 Opened	North Platte River	Increased Flows

SURFACE WATER ADMINISTRATION
2002

Water Division 1-B			
Date	Action	Where	For
1-10-2002	141 Closed	Republican River Basin	Failure to file Water Use Report
1-31-2002	48 Opened	Republican River Basin	Water Use Report Filed
3-1-2002	11 Opened	Republican River Basin	Water Use Report Filed
4-2-2002	3 Opened	Republican River Basin	Water Use Report Filed
4-19-2002	20 Regulated	Above Swanson Reservoir	Legal Limit
4-30-2002	1 Opened	Republican River Basin	Water Use Report Filed
5-20-2002	1 Opened	Republican River Basin	Water Use Report Filed
6-11-2002	130 Regulated	Below Harlan County Reservoir	Legal Limit
6-18-2002	1 Opened	Below Harlan County Reservoir	Water Use Report Filed
6-25-2002	2 Opened	Red Willow Creek	Water Use Report Filed
6-29-2002	21 Closed	Frenchman Creek	Insufficient Flow for D-24R, Priority 5-16-1890
6-29-2002	2 Closed	Republican River	Insufficient Flow for A-3869DR, Priority 4-3-1946
6-29-2002	22 Closed	Red Willow Creek	Insufficient Flow for A-3869, Priority 4-3-1946

SURFACE WATER ADMINISTRATION

2002

Water Division 1-B			
Date	Action	Where	For
6-29-2002	36 Closed	Medicine Creek	Insufficient Flow for A-3869E, Priority 4-3-1946
6-29-2002	3 Closed	Republican River Republican River and Tribs	Insufficient Flow for A-3869E, Priority 4-3-1946
6-29-2002	111 Closed		Insufficient Flow for A-2691A & A-2691BR, Priority 4-3-1946
6-29-2002	1 Closed	Sacramento Creek	No Permit
6-29-2002	1 Closed	Trib to Blakely Creek	No Permit
6-29-2002	1 Regulated	Frenchman Creek, Culbertson Canal	Legal Limit
6-29-2002	1 Regulated	Red Willow Creek, Red Willow Canal	Legal Limit
6-29-2002	1 Regulated	Republican River, Bartley Canal	Legal Limit
6-29-2002	1 Regulated	Republican River, Cambridge Canal	Legal Limit
6-29-2002	1 Regulated	Republican River, Franklin Canal	Legal Limit
7-2-2002	7 Regulated	Red Willow Creek	Legal Limit
7-2-2002	13 Regulated	Medicine Creek	Legal Limit
7-2-2002	19 Regulated	Republican River and Tribs between Cambridge Diversion and Franklin Canal	Legal Limit
7-2-2002	6 Regulated	Sacramento Creek	Legal Limit
7-10-2002	5 Opened	Below Harlan County Dam	Report Filed
7-16-2002	1 Closed	Cambridge Canal	Insufficient flow for A-3629
7-22-2002	1 Opened	Cambridge Canal	Sufficient Flow for A-3629
7-22-2002	1 Closed	Enders Reservoir Must Pass Inflow	D-24R
7-24-2002	1 Closed	Cambridge Canal	Insufficient Flow for A-3629

SURFACE WATER ADMINISTRATION
2002

Water Division 1-B			
Date	Action	Where	For
7-26-2002	22 Opened	Red Willow Creek	Frenchman Cambridge removed call
7-26-2002	7 Opened	Republican River	Futile Call for A-3869E
7-29-2002	73 Opened	Republican River and Tribs above Franklin Canal to A-3629	Futile Call
8-2-2002	1 Opened	Trib to Prairie Dog Creek	Franklin Canal A-2691A&B
8-6-2002	37 Opened	Republican River and Tribs above A-3629 to Cambridge Canal	Futile Call
8-6-2002	1 Closed	Republican River	Exceeded 3 af
8-7-2002	1 Closed	Frenchman Creek	Illegal Pump
8-12-2002	22 Opened	Frenchman Creek	Futile Call for Riverside Canal
8-21-2002	50 Opened	Medicine Creek & Republican River	Cambridge Canal quit diverting
9-3-2002	1 Closed	Medicine Creek	Bypass for Cattle

SURFACE WATER ADMINISTRATION
2002

Water Division 1-C			
Date	Action	Where	For
7-18-2002	187 Juniors Closed	Little Blue Basin	Blue Compact Flows
7-18-2002	127 Storage Closed	Little Blue Basin	Blue Compact Flows
7-18-2002	160 Regulated	Little Blue Basin	Blue Compact Flows
7-29-2002	314 Opened	Little Blue Basin	Increased Flows
8-6-2002	187 Juniors Closed	Little Blue Basin	Blue Compact Flows

8-6-2002	127 Storage Closed	Little Blue Basin	Blue Compact Flows
8-19-2002	All Opened	Little Blue Basin	Increased Flows
9-9-2002	187 Juniors Closed	Little Blue Basin	Blue Compact Flows
9-9-2002	127 Storage Closed	Little Blue Basin	Blue Compact Flows
9-16-2002	314 Opened	Little Blue Basin	Sufficient Flows

SURFACE WATER ADMINISTRATION
2002

Water Division 1-D			
Date	Action	Where	For
7-5-2002	1 Closed	Big Indian Creek Reservoir 7-A	No permit
7-11-2002	41 Closed	Big Blue River Near Seward	Insufficient flow for A-10883
7-11-2002	14 Regulated	Big Blue River Near Seward	Insufficient flow for A-10883
7-15-2002	4 Opened	Big Blue River Near Seward	More flow
7-16-2002	7 Opened	Big Blue River Near Seward	More flow
7-17-2002	3 Opened	Big Blue River Near Seward	More flow
7-18-2002	1 Opened	Big Blue River Near Seward	More flow
7-22-2002	All Opened	Big Blue River Near Seward	More Flow
7-30-2002	41 Closed	Big Blue River Near Seward	Insufficient Flow for A-10883
8-5-2002	547 Juniors Closed	Big Blue Basin	Blue River Compact
8-5-2002	328 Storage Closed	Big Blue Basin	Blue River Compact
8-5-2002	475 Regulated	Big Blue Basin	
8-13-2002	915 Opened	Big Blue Basin	Sufficient Flow

Water Division 1-D			
Date	Action	Where	For
8-16-2002	1 Opened	Big Indian Creek Reservoir 7-A	Permit Obtained
9-25-2002	1 Closed	Big Blue	No Permit
8-14-2001	12 Regulated	North Fork of the Big Blue River Above Lincoln Creek	Water Appropriation A-2816
8-14-2001	61 Closed	North Fork of the Big Blue River Above Lincoln Creek	A-2816
8-15-2001	73 Opened	North Fork of the Big Blue River Above	Sufficient flow for A-2816 due to rain

SURFACE WATER ADMINISTRATION
2002

Water Division 2-A			
Date	Action	Where	For
6-6-2002	1365 Regulated	Loup Basin	Legal Limit
6-6-2002	160 Closed	Loup Basin	Insufficient Flow for Instream Flow A-17331
6-12-2002	160 Opened	Loup Basin	Sufficient Flow for Instream Flow A-17331
6-25-2002	4 Closed	Platte River & Tribs	Insufficient Flow for A-17331
6-25-2002	58 Closed	Loup & Platte Basin	Insufficient Flow for A-17331
6-25-2002	65 Closed	Loup Basin	Insufficient Flow for A-17331
8-31-2002	127 Opened	Loup Basin, Platte River & Tribs	Sufficient Flow for A-17331
9-6-2002	60 Closed	Beaver Creek, Shell Creek and Lower Platte River	Insufficient Flow for A-17332
9-6-2002	4 Closed	Platte River & Tribs	Insufficient Flow for A-17332
9-6-2002	65 Closed	Loup Basin	Insufficient Flow for A-17332

SURFACE WATER ADMINISTRATION
2002

Water Division 2-B			
Date	Action	Where	For
6-6-2002	830 Regulated	Salt Basin, Elkhorn Basin & Lower Platte	Legal Limit
6-6-2002	96 Closed	Salt Basin, Elkhorn Basin and Lower Platte	Insufficient Flow for Instream Flow A-17331
6-12-2002	96 Opened	Salt Basin, Elkhorn Basin and Lower Platte	Sufficient Flow for Instream

Water Division 2-B			
Date	Action	Where	For
			Flow A-17331
6-18-2002	1 Closed	Branched Oak Reservoir	Pass inflow for A-10767
6-25-2002	93 Closed	Salt Basin, Elkhorn Basin & Lower Platte	Insufficient Flow for A-17331
8-14-2002	1 Opened	Branched Oak Reservoir	Sufficient Flow for A-10767
8-23-2002	39 Opened	Salt Basin & Lower Platte below North Bend	Sufficient Flow for A-17331
8-23-2002	54 Opened	Elkhorn Basin & Lower Platte below North Bend	Sufficient Flow for A-17331
8-27-2002	56 Closed	Elkhorn Basin	Insufficient Flow for A-17331
8-27-2002	39 Closed	Salt Basin & Lower Platte below North Bend	Insufficient Flow for A-17331
8-31-2002	95 Opened	Salt & Elkhorn Basins	Sufficient Flow for A-17331
9-6-2002	56 Closed	Elkhorn River Basins	Insufficient Flow for A-17331
9-6-2002	39 Closed	Salt Basin & Lower Platte	Insufficient Flow for A-17331

SURFACE WATER ADMINISTRATION
2002

Water Division 2-C			
Date	Action	Where	For
4-20-2002	2 Regulated	Niobrara River	Legal Limit
4-25-2002	1 Regulated	Niobrara River	Legal Limit
5-2-2002	11 Regulated	Niobrara River	Legal Limit
5-4-2002	2 Regulated	Niobrara River	Legal Limit
5-9-2002	1 Regulated	Niobrara River	Legal Limit
5-17-2002	4 Regulated	Niobrara River	Legal Limit


Water Division 2-C			
Date	Action	Where	For
5-25-2002	9 Regulated	Niobrara River	Legal Limit
6-15-2002	7 Closed	Niobrara River	Insufficient Flow for D-566
6-20-2002	2 Closed	Niobrara River	Insufficient Flow for D-554
6-27-2002	19 Closed	Niobrara River	Insufficient Flow for Mirage Flats
7-11-2002	9 Closed	Niobrara River	Insufficient Flow for McLaughlin Canal, priority 5-1-1888
7-11-2002	1 Closed	Niobrara River	Insufficient Flow for McLaughlin Canal, priority 5-1-1888
7-26-2002	9 Opened	Niobrara River	Increased Flow
7-26-2002	6 Opened	Niobrara River	Increased Flow
8-22-2002	19 Opened	Niobrara River	Mirage Flats quit diverting

SURFACE WATER ADMINISTRATION
2002

Water Division 2-D			
Date	Action	Where	For
11-2-2001	9 Closed	Above Whitney Reservoir	Whitney Reservoir
11-3-2001	9 Opened	Above Whitney Reservoir	Whitney Reservoir

SURFACE WATER ADMINISTRATION
2002

Water Division 2-E			
Date	Action	Where	For
1-3-2002	11 Closed	Sow Belly Creek	Riparian Right
2-22-2002	11 Opened	Sow Belly Creek	Sufficient Flow
7-4-2002	53 Closed	Hat Creek	Riparian Rights
8-7-2002	53 Opened	Hat Creek	Futile Call
8-10-2002	53 Closed	Hat Creek	Riparian Rights
8-24-2002	53 Opened	Hat Creek	Futile Call
9-11-2002	42 Closed	Hat Creek	Riparian Rights



Statistics

Report of the

Statistical Summary

The following is a summary of statistical data for the biennium ending December 31, 2000:

Applications for surface water.....	170
Modification of surface water rights.....	155
Applications dismissed.....	35
Adjudication hearings.....	81
Miscellaneous hearings.....	13
Appropriations cancelled.....	105
Appropriations cancelled in part.....	54
Applications for ground water permits.....	28
Industrial transfer notices filed.....	0
Wells registered during biennium.....	15,504
Wells registered through December 31, 2000 ¹	140,390
Reports of field investigations.....	631
Reports of dam inspections.....	766
Maps and plans examined.....	300
Inventory-size dams in Nebraska.....	2152
Stream measurements.....	4827
Canal and pump measurements.....	6854
Stream gages, partial year continuous recording ²	55
Stream gages, full year continuous recording ²	171
Canal gages, continuous recording ²	125
Reservoir gages, recording ²	25
Reservoir gages, nonrecording ²	12

¹ Includes abandoned well records

² Includes gages operated by personnel of the U.S. Geological Survey, U.S. Army Corps of Engineers, U.S. Bureau of Reclamation, and local irrigation districts.

Report of the

53

Fees Collected for Period January 1, 2001 to December 31, 2002

Applications for Surface Water, Power Leases, Plans and Petitions	\$109,772.80
Well Registration Fees – DNR Cash Fund	79,574.00
Well Registration Fees – Water Well Decommissioning Fund.....	364,958.00
Well Registration Fees – Health and Human Services	521,292.00
Data Bank Fees.....	17,990.69
Survey Fees	45,476.62
Copying Fees	1,997.18
TOTAL.....	\$1,141,061.29

2001 ADJUDICATION HEARING SUMMARY

SUBJECT	WATER DIV	LOCATION	APPROPRIATIONS CONSIDERED	CANCELLED IN FULL	CANCELLED IN PART	REMAINS IN EFFECT	AMOUNT CANCELLED		
							ACRES	CFS	AF
A-11288 ¹ A-12107 Dry Creek Watershed Conservancy District Detention Dam 5-A Reservoir	1-B	McCook	2	2			133.70	152.10	
A-2983B, Elkhorn River	2-B	Norfolk	1	1			4.5	0.03	
Keya Paha River Tributaries	2-C	Springview	29	20	8	1	1906.6	17.56	125.80
A-8258 & A-9230 Keya Paha River	2-C	Lincoln	2	2			100.0	0.87	
Stevens Creek	2-B	Lincoln	6	6			566.3	7.31	
A-3314, Wood River	1-A	Grand Island	1	1			57	0.41	
A-2087, Buffalo Creek	1-A	Kearney	1			1			
D-886, North Platte River	1-A	North Platte	1	1			181	2.59	
Totals			43	33	8	2	2949.1	180.87	125.80

¹ Hearing held in 2000. Order issued in 2001.

2002 ADJUDICATION HEARING SUMMARY

SUBJECT	WATER DIV	LOCATION	APPROPRIATIONS CONSIDERED	CANCELLED IN FULL	CANCELLED IN PART	REMAINS AMOUNT IN EFFECT	ACRES	CANCELLED CFS	AF
North Fork, Elkhorn River	2-B	Norfolk	28	10	18		1942.4	22.11	
Wahoo Creek	2-B	Wahoo	10	7	2	1	591.6	6.52	
Totals			<u>38</u>	<u>17</u>	<u>20</u>	<u>1</u>	<u>253.4</u>	<u>28.63</u>	

2001 MISCELLANEOUS HEARING SUMMARY

SUBJECT	WATER		TYPE OF HEARING	DENIED	APPROVED	CANCELLED			AMOUNT CANCELLED			
	DIV	LOCATION				IN PART	IN FULL	DISMISSED	ACRES	CFS	AF	
Saunders Co. ¹ v. City of Lincoln Complaint	2-B	Lincoln	Objection to Specified Wells and Request for Wells to be Decommissioned									
Saunders Co. ² v. Metropolitan Utilities District (MUD A and MUD W)	2-B	Lincoln	Complaint for Cease and Desist Order and Request for Hearing			X						
A-17828 ² A-17838 A-17839 Saunders County (Temporary Permits)	2-B	Lincoln	Application for a Permit to Appropriate Water									
												A-17828 A-17838 A-17839

¹ Hearing continued from 2000. Pending.

² Hearings continued from 2000.

2001 MISCELLANEOUS HEARING SUMMARY

SUBJECT	WATER DIV	LOCATION	TYPE OF HEARING	DENIED	APPROVED	CANCELLED			AMOUNT CANCELLED		
						IN PART	IN FULL	DISMISSED	ACRES	CFS	AF
Landon Farms Inc. ¹ v. Metropolitan Utilities District	2-B	Lincoln	Complaint for Cease and Desist Order and Request for Hearing					X			
Kolb Farms, Inc. ¹ v. Metropolitan Utilities District	2-B	Lincoln	Complaint for Cease and Desist Order and Request for Hearing					X			
Karloff ¹ v. Metropolitan Utilities District	2-B	Lincoln	Complaint for Cease and Desist Order and Request for Hearing					X			
Thomas ¹ v. Metropolitan Utilities District	2-B	Lincoln	Complaint for Cease and Desist Order and Request for Hearing					X			

¹ Hearings continued from 2000.

2001 MISCELLANEOUS HEARING SUMMARY

SUBJECT	WATER		TYPE OF HEARING	DENIED	APPROVED	CANCELLED			AMOUNT CANCELLED			
	DIV	LOCATION				IN PART	IN FULL	DISMISSED	ACRES	CFS	AF	
A-15445	1-B	Holdrege	Hearing on No Riser Extension Installed on Dam			A-15445					18.9	
I-7A	2-F	So.Sioux City	Industrial Well Permit		I-7A							
A-17976 Boyd Co. Rural Water District	2-F	O'Neill	Application for a Municipal and Rural Domestic Ground Water Transfers Permit		A-17976							
T-851 (A-2039) T-852 (A-2726)	1-A		Permit to Transfer the Location of Use of Water		T-851 T-852							

2002 MISCELLANEOUS HEARING SUMMARY

SUBJECT	WATER DIV	LOCATION	TYPE OF HEARING	DENIED	APPROVED	CANCELLED			AMOUNT CANCELLED		
						IN PART	IN FULL	DISMISSED	ACRES	CFS	AF
P-535 (D-788)	1-A	Lewellen	Permit to Change the Location of Diversion of Water		P-535						
T-842 (A-4205)	1-B	Red Cloud	To Determine Whether Part or All of A-4205 Should Be Cancelled Due to Non-Use; and Permit to Transfer the Location of Use of Water		T-842 ¹	T-842 ¹			40.7	0.30	

¹ Part of T-842 was approved and part of T-842 was cancelled in part.

COMPARISON OF STORAGE IN RESERVOIRS

2001 Water Year

		Capacity - Top of	Maximum Storage		Carryover	
		Irrigation Pool	2001 Water Year		Sept. 30, 2001	
		Acre-feet	Acre-feet	% Average	Acre-feet	% Average
	Pathfinder ^a	1,016,510	871,636	95%	196,501	46%
1	Glendo(ownership) ^a	184,870	183,236	109%	148,153	108%
	Lake MacConaughy ^a	1,948,000	1,231,400	74%	898,542	66%
	Oliver ^b	2,680	2,239	82%	1,236	61%
	Whitney ^a	10,000	10,882	105%	5,770	135%
	Box Butte ^a	31,060	21,116	107%	7,400	141%
2	Enders ^a	44,480	27,850	78%	15,710	93%
2	Harry Strunk Lake ^a	37,140	37,660	92%	18,820	81%
2	Swanson Lake ^a	120,160	72,170	65%	23,270	35%
2	Harlan County Lake ^a	342,560	312,500	91%	237,400	94%
2	Hugh Butler Lake	37,780	31,320	90%	16,420	62%
	Sherman	69,080	70,230	103%	49,190	105%
	Merritt	74,490	78,080	105%	46,410	93%
	Calamus	127,400	131,500	114%	68,430	92%
	Davis Creek	32,459	28,370	99%	16,020	94%

Record Used of Average

^a 1960-2001

^b 1981-2001

Note: There is no irrigation water stored in the Oliver Reservoir.

COMPARISON OF STORAGE IN RESERVOIRS

2002 Water Year

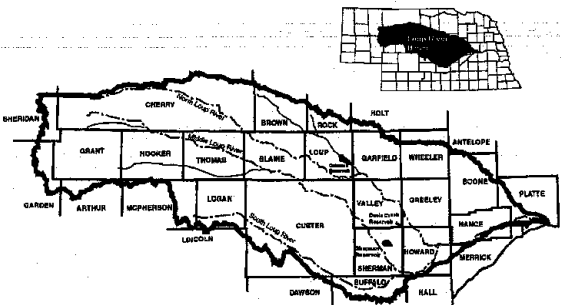
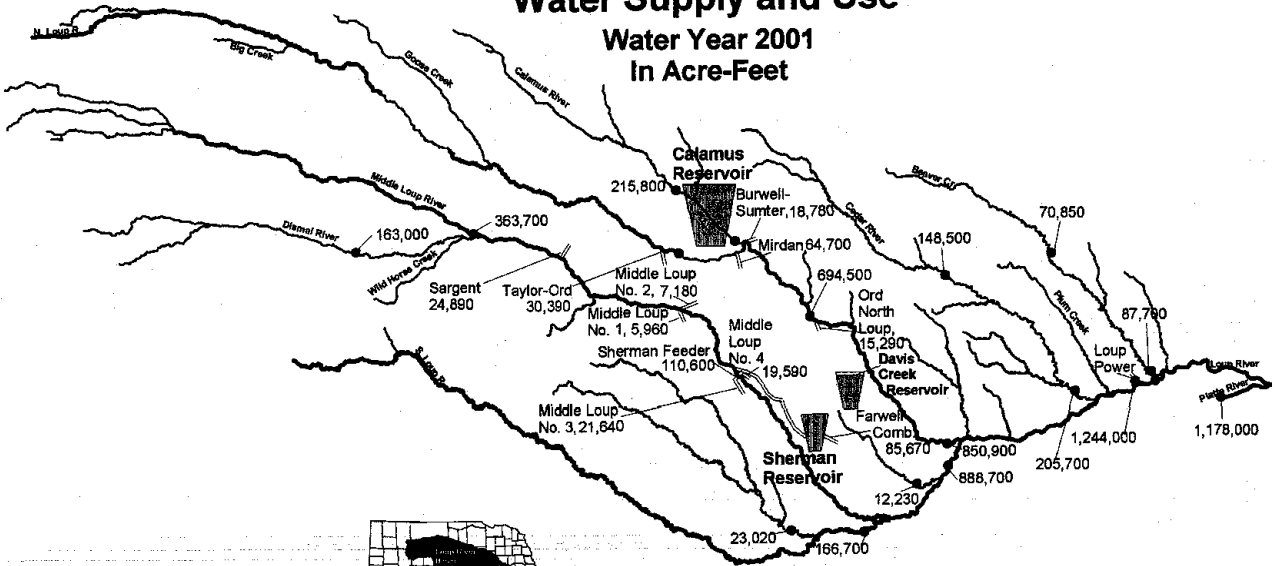
	Capacity - Top of	Maximum Storage		Carryover	
	Irrigation Pool	2002 Water Year		Sept. 30, 2002	
	Acre-feet	Acre-feet	% Average	Acre-feet	% Average
Pathfinder ^a	1,016,510	433,100	48%	6,020	1%
1 Glendo(ownership) ^a	184,870	148,159	89%	89,893	66%
Lake MacConaughy ^a	1,948,000	1,157,000	70%	577,000	43%
Oliver ^b	2,680	1,880	70%	1,091	55%
Whitney ^a	10,000	10,403	101%	600	14%
Box Butte ^a	31,060	17,483	89%	4,861	93%
2 Enders ^a	44,480	15,148	43%	10,318	62%
2 Harry Strunk Lake ^a	37,140	36,538	90%	12,822	56%
2 Swanson Lake ^a	120,160	33,513	30%	22,471	34%
2 Harlan County Lake ^a	342,560	277,639	81%	161,291	64%
2 Hugh Butler Lake	37,780	20,737	60%	11,294	48%
Sherman	69,080	69,790	103%	44,940	96%
Merritt	74,490	74,780	101%	39,000	79%
Calamus	127,400	128,400	111%	54,880	75%
Davis Creek	32,459	30,840	107%	6,500	46%

Record Used of Average

^a 1960-2002^b 1981-2002

Note: There is no irrigation water stored in the Oliver Reservoir.

Loup River Basin Water Supply and Use Water Year 2001 In Acre-Feet



TOTAL REGISTERED WELLS IN NEBRASKA

COUNTY	BIENNIUM	CUMULATIVE TOTAL	COUNTY	BIENNIUM	CUMULATIVE TOTAL
Adams	182	2954	Jefferson	79	878
Antelope	175	2328	Johnson	36	311
Arthur	67	288	Kearney	134	2708
Banner	81	604	Keith	271	2039
Blaine	36	255	Keya Paha	54	376
Boone	124	1793	Kimball	102	576
Box Butte	151	1668	Knox	210	947
Boyd	33	225	Lancaster	651	2938
Brown	90	891	Lincoln	654	4071
Buffalo	458	5528	Logan	28	272
Burt	61	669	Loup	37	256
Butler	187	1762	Madison	230	1989
Cass	159	740	McPherson	70	286
Cedar	117	978	Merrick	372	5791
Chase	50	1657	Morrill	317	1568
Chery	328	1594	Nance	118	1204
Cheyenne	157	989	Nemaha	31	168
Clay	97	2581	Nuckolls	135	1090
Colfax	153	1440	Otoe	88	304
Cuming	107	820	Pawnee	17	86
Custer	256	2866	Perkins	50	1142
Dakota	54	406	Phelps	77	2507
Dawes	717	3081	Pierce	143	1566
Dawson	447	5478	Platte	392	2960
Deuel	52	453	Polk	129	2116
Dixon	32	292	Red Willow	226	1644
Dodge	247	2380	Richardson	51	200
Douglas	500	2390	Rock	61	925
Dundy	94	1289	Saline	102	1447
Fillmore	149	2640	Sarpy	310	1397
Franklin	110	1392	Saunders	305	1988
Frontier	84	977	Scotts Bluff	800	2471
Furnas	221	1354	Seward	210	1980
Gage	130	1208	Sheridan	197	1148
Garden	154	796	Sherman	82	877
Garfield	50	372	Sioux	71	512
Gosper	65	905	Stanton	65	688
Grant	68	287	Thayer	93	1700
Greeley	78	970	Thomas	68	223
Hall	526	6257	Thurston	28	227
Hamilton	123	3493	Valley	75	832
Harlan	136	1408	Washington	126	702
Hayes	111	678	Wayne	48	410
Hitchcock	90	867	Webster	134	913
Holt	333	3904	Wheeler	49	742
Hooker	47	225	York	119	3478
Howard	172	1605			
			TOTALS	15,504	140,390

See "use" definitions and footnotes on pages 90 through 95

MUNICIPAL AND RURAL DOMESTIC GROUND WATER TRANSFER PERMITS

Sec	LOCATION		County	PERMITTEE	GRANT IN GALLONS PER DAY	DATE OF PRIORITY	PERMIT NUMBER	FOOT-NOTE
	Tw	Rng						
1,2,10,11,15	10	9W	Hall	City of Grand Island	78,000,000	12/12/1963	A-10266	
8,9,14-17	11	9W	Hall	City of Grand Island	41,184,000	06/01/1926	A-10267	
21-23,27,28,29								
13	11	10W						
24	13	9E	Saunders	City of Lincoln	60,000,000	06/15/1931	A-10367	
18,19,30,31,32	13	10E	Saunders					
13,14,23,24	17	8E	Dodge	City of Fremont	45,000,000	06/01/1931	A-10411	
19,20	17	9E	Dodge					
10	4	5E	Gage	City of Beatrice	6,500,000	04/30/1930	A-10481	
27,28,29,31,32,33,34	14	30W	Lincoln	City of North Platte	16,920,000	02/12/1889	A-10510	
4,5,6,3	13	30W	Lincoln					
26	11	2E	Seward	City of Seward	4,000,000	07/01/1919	A-10514	
25	11	3E	Seward					
33	27	5E	Wayne	City of Wakefield	10,000,000	05/00/1963	A-10531	
7	12	14E	Cass	City of Plattsmouth	3,000,000	00/00/1886	A-10533	
		5 18W	Phelps	City of Holdrege	10,000,000	03/30/1889	A-10537	
29	13	13E	Sarpy	Metropolitan Utilities District	60,000,000	02/19/1965	A-10538	
	13	13E	Cass					
	8	7W	Clay	City of Harvard	2,000,000	07/00/1870	A-10545	
	2	2E	Jefferson	City of Fairbury	5,000,000	07/00/1887	A-10553	
8	1	1E	Jefferson	Village of Reynolds	216,000	11/00/1956	A-10557	

MUNICIPAL AND RURAL DOMESTIC GROUND WATER TRANSFER PERMITS

Sec	LOCATION			PERMITTEE	GRANT IN GALLONS PER DAY	DATE OF PRIORITY	PERMIT NUMBER	FOOT NOTE
	Twn	Rng	County					
	20	2E	Colfax	Village of Leigh	130,000	00/23/1945	A-10578	
	28	3E	Cedar	City of Laurel	250,000	00/00/1910	A-10579	
25,35,36	25	48W	Box Butte	City of Alliance	7,500,000	00/00/1893	A-10581	Y
7,12	24	47W	Box Butte	City of Alliance		00/00/1942	A-10581	Y
1,11,12,13	7	10W	Adams	City of Hastings	30,400,000	04/00/1886	A-10582	
7,8	7	9W	Adams					
33	9	14E	Otoe	City of Nebraska City	5,000,000	12/12/1955	A-10585	
4	8	14E	Otoe					
22,26	14	12E	Sarpy	City of Papillion	5,000,000	02/00/1946	A-10587	
2	7	5W	Clay	City of Sutton	730,000	07/01/1946	A-10588	
2	12	9E	Saunders	City of Ashland	360,000	00/00/1875	A-10589	
28,29,30, 31,32,34	14	55W	Kimball	City of Kimball	5,300,000	00/00/1938	A-10592	
31,30	10	7E	Lancaster	City of Lincoln	12,000,000	00/00/1910	A-10595	
19,31	17	1E	Platte	City of Columbus	10,000,000	00/00/1948	A-10596	
24	17	1W	Platte					
10,15	11	25W	Dawson	City of Gothenburg	1,325,000	10/12/1943	A-10615	
6	6	14W	Kearney	City of Minden	864,000	05/10/1965	A-10624	
26	11	2E	Seward	City of Seward	4,000,000	02/02/1967	A-11034	
10,12,14,21,22, 23,24,25,26,27	22	55W	Scotts Bluff	City of Scottsbluff	10,000,000	03/03/1940	A-11085	

MUNICIPAL AND RURAL DOMESTIC GROUND WATER TRANSFER PERMITS

Sec	LOCATION			PERMITTEE	GRANT IN GALLONS PER DAY	DATE OF PRIORITY	PERMIT NUMBER	FOOT NOTE
	Twm	Rng	County					
18,20,21	22	54W	Scotts Bluff					
24	17	8E	Dodge	City of Fremont	3,000,000	03/01/1971	A-12171	
5,6,7,8	16	9E	Douglas	City of Fremont	50,000,000	12/17/1975	A-13909	
6	17	1E	Platte	City of Columbus	2,160,000	08/11/1980	A-15704	
32	9	14E	Otoe	City of Nebraska City	2,592,000	01/26/1981	A-15753	
20	29	6W	Knox	Lower Niobrara NRD	864,000	02/04/1981	A-15760	
11	10	2E	Seward	City of Seward	1,300,000	05/24/1982	A-16109	
31	14	30W	Lincoln	City of North Platte	11,664,000	01/06/1983	A-16166	
5,6,9	13	30W	Lincoln					
16,17	8	15W	Buffalo	City of Kearney	24,048,000	01/10/1983	A-16167	
22	5	2E	Saline	City of Western	576,000	08/21/1985	A-16442	
14	27	3E	Wayne	City of Wayne	1,440,000	09/26/1986	A-16525	
4,5	28	3E	Cedar	City of Laurel	902,000	11/10/1986	A-16530	Z
6	6	14W	Kearney	City of Minden	1,636,000	12/05/1986	A-16532	Z
2	7	5W	Clay	City of Sutton	700,000	02/18/1987	A-16542	Z
25,31,36	25	48W	Box Butte	City of Alliance	15,000,000	02/25/1987	A-16543	
10,15	11	25W	Dawson	City of Gothenburg	2,675,000	03/13/1987	A-16549	Z
10,12,14,22,23, 24,25,26,27	22	55W	Scotts Bluff	City of Scottsbluff	10,000,000	03/27/1987	A-16550	Z
18,20,21	22	54W	Scotts Bluff					

MUNICIPAL AND RURAL DOMESTIC GROUND WATER TRANSFER PERMITS

Sec	LOCATION			PERMITTEE	GRANT IN GALLONS PER DAY	DATE OF PRIORITY	PERMIT NUMBER	FOOT NOTE
	Twn	Rng	County					
31,32	4	15E	Richardson	Village of Stella	144,000	08/18/1989	A-16880	
3	20	4E	Colfax	Village of Howells	864,000	10/13/1989	A-16888	
23,24	31	53W	Sioux	City of Crawford	1,938,816	10/13/1989	A-16891	
3	20	4E	Colfax	Village of Howells	576,000	01/16/1990	A-16911	Z
18,30,31	13	10E	Saunders	City of Lincoln	50,000,000	01/25/1990	A-16917	
32	13	10E	Sarpy					
4,5	12	10E	Sarpy					
14	27	3E	Wayne	City of Wayne	1,728,000	02/16/1990	A-16927	
9	15	4E	Butler	Village of Bruno	288,000	03/27/1990	A-16964	
34	23	58W	Scotts Bluff	Village of Lyman	2,448,000	05/29/1990	A-16992	
2	4	5E	Gage	City of Beatrice	13,000,000	04/25/1991	A-17070	
8	20	4E	Colfax	Village of Howells	720,000	06/07/1991	A-17082	
27	5	6E	Gage	Village of Pickrell	30,000	09/27/1991	A-17117	
4	23	58W	Scotts Bluff	Village of Henry	1,000,000	02/03/1992	A-17140	
31	4	15E	Nemaha	Village of Stella	72,000	04/14/1992	A-17168	
15	13	5E	Saunders	Village of Valparaiso	288,000	07/28/1992	A-17212	
3,10	31	50W	Dawes	Dawes Co RWD # 1	120,960	11/09/1992	A-17230	
5	2	29W	Red Willow	City of McCook	1,944,000	02/18/1993	A-17250	
25	9	13W	Buffalo	Village of Shelton	3,456,000	07/22/1993	A-17299	
5	10	3E	Seward	City of Seward	1,224,000	07/23/1993	A-17301	

MUNICIPAL AND RURAL DOMESTIC GROUND WATER TRANSFER PERMITS

Sec	LOCATION			PERMITTEE	GRANT IN GALLONS PER DAY	DATE OF PRIORITY	PERMIT NUMBER	FOOT NOTE
	Twon	Rng	County					
6	17	1E	Platte	City of Columbus	9,200,000	10/20/1993	A-17325	
35	10	4E	Seward	Village of Pleasant Dale	432,000	02/04/1994	A-17351	
16	10	9E	Cass	Village of Eagle	1,800,000	02/09/1994	A-17352	
31	15	10E	Douglas	Metropolitan Utilities District	104,000,000	03/01/1994	A-17356	
5,6,7,8, 17,18,19	14	10E	Saunders					
7	14	10E	Douglas					
20	6	11E	Johnson	City of Tecumseh	3,312,000	10/04/1994	A-17410	
5	14	9W	Howard	City of St. Paul	1,872,000	01/05/1995	A-17426	
1	12	12W	Hall	Village of Cairo	1,152,000	02/15/1995	A-17430	
20,21	1	37W	Dundy	City of Benkelman	1,440,000	08/23/1996	A-17533	
15	3	33W	Hitchcock	Village of Trenton	247,680	10/26/1996	A-17544	
27	18	56W	Banner	North Platte NRD	388,800	11/15/1996	A-17547	
30	12	7W	Merrick	Village of Chapman	520,000	12/06/1996	A-17548	
5	20	3E	Colfax	City of Clarkson	720,000	01/24/1997	A-17556	
15	31	52W	Dawes	City of Crawford	311,040	01/27/1997	A-17557	
8	31	52W	Dawes	City of Crawford	1,123,200	01/27/1997	A-17558	
11,13,16,21	2	2E	Jefferson	Little Blue NRD	21,600	01/29/1997	A-17560	
24	5	9W	Adams	Village of Lawrence	200,000	04/04/1997	A-17570	
21	13	6W	Merrick	City of Central City		06/17/1997	A-17584	*

MUNICIPAL AND RURAL DOMESTIC GROUND WATER TRANSFER PERMITS

Sec	LOCATION			PERMITTEE	GRANT IN GALLONS PER DAY	DATE OF PRIORITY	PERMIT NUMBER	FOOT NOTE
	Twn	Rng	County					
33	25	48W	Box Butte	City of Alliance	10,080,000	10/17/1997	A-17624	
1	24	49W	Box Butte					
6	24	48W	Box Butte					
21	22	55W	Scotts Bluff	City of Scottsbluff		06/24/1998	A-17680	*
2,3,10	4	5E	Gage	City of Beatrice		10/22/1999	A-17793	GW1
28	20	1W	Platte	City of Humphrey		01/31/2000	A-17807	*
16,11,21,13	2	2E	Jefferson	Little Blue NRD		04/05/2000	A-17840	*
27	18	56W	Banner	North Platte NRD		05/25/2000	A-17857	*
13	32	41W	Sheridan	City of Gordon		10/03/2000	A-17917	*
5	3	31W	Hitchcock	Village of Culbertson		10/05/2000	A-17920	*
31	15	8W	Merrick	Village of Palmer	208,800	02/01/2001	A-17949	
6	32	11W	Holt	Boyd Co RWD # 2	500,000	04/20/2001	A-17976	
16	13	7E	Saunders	Village of Ceresco	803,520	09/13/2001	A-18018	
21	22	5E	Cuming	Cuming Co RWD # 1		11/20/2001	A-18024	*
16	23	6E	Cuming					
12	21	5E	Cuming					
20	2	15W	Franklin	Village of Bloomington	160,000	12/26/2001	A-18027	
13	3	15E	Richardson	Village of Shubert		01/09/2002	A-18029	*

MUNICIPAL AND RURAL DOMESTIC GROUND WATER TRANSFER PERMITS

Sec	LOCATION			PERMITTEE	GRANT IN GALLONS PER DAY	DATE OF PRIORITY	PERMIT NUMBER	FOOT NOTE
	Twn	Rng	County					
10	2	5W	Nuckolls	Village of Ruskin		03/13/2002	A-18050	*
20,29,30	1	6W	Nuckolls	City of Superior		03/13/2002	A-18051	*
25	1	7W	Nuckolls					
6	32	11W	Holt	Boyd Co RWD # 2	375,000	04/22/2002	A-18064	Z
10	14	6E	Saunders	Village of Weston		05/13/2002	A-18070	*
4	1	9W	Webster	Village of Guide Rock		08/12/2002	A-18098	*
24	13	11E	Sarpy	City of Springfield		08/28/2002	A-18104	*
18	13	12E						

GW1: Allows expanded service area to A-10481

GW2: Allows additional wells to be completed but no increase of withdrawal from what is granted in A-17547

MUNICIPAL AND RURAL DOMESTIC GROUND WATER TRANSFER PERMITS
 CANCELLED OR DISMISSED DURING BIENNIUM

Sec	LOCATION			PERMITTEE	GRANT IN GALLONS PER DAY	DATE OF CANCELLATION	PERMIT NUMBER	FOOT NOTE
	Twn	Rng	County					
18	9	11W	Hall	City of Wood River	2,400,000	07/03/2001	A-17608	
13	32	41W	Sheridan	City of Gordon	1,900,800	04/11/2001	A-17917	
13	32	41W	Sheridan	City of Gordon	1,900,800	03/12/2002	A-17945	
10	11	25W	Dawson	Village of Gothenburg	1,440,000	09/05/2001	A-17957	
15	11	25W	Dawson					
10	2	5W	Nuckolls	Village of Ruskin	504,000	03/12/2002	A-17985	

PERMITS TO TRANSFER GROUND WATER TO ADJOINING STATE

PERMITTEE	WELL	LEGAL DESCRIPTION OF WELL					USE ¹	PERMIT ² AMOUNT	DATE FILED	PERMIT NUMBER	FOOT NOTE
	REGISTRATION NO.	Tract	Sec	Twp	Rng	County					
Sporhase & Moss	G-33893	NE $\frac{1}{4}$ NE $\frac{1}{4}$	26	7N	42W	Chase	IRR	130.00 ac	08-10-82	TA-1	
Fred Cozzens	G-31197	NE $\frac{1}{4}$ NW $\frac{1}{4}$	10	3N	42W	Dundy	IRR	67.80 ac	06-02-83	TA-3	
Fred Cozzens	G-32548	NE $\frac{1}{4}$ SW $\frac{1}{4}$	10	3N	42W	Dundy	IRR	51.40 ac	06-02-83	TA-4	
Jack D. Boegel	G-58310	SW $\frac{1}{4}$ SE $\frac{1}{4}$	15	3N	42W	Dundy	IRR	75.00 ac	06-02-83	TA-5	
Thompson, Johnson & Johnson	G-55003	NW $\frac{1}{4}$ SE $\frac{1}{4}$	3	2N	42W	Dundy	IRR	96.80 ac	07-11-83	TA-6	
Jack R. Bond	G-47218	NW $\frac{1}{4}$ SW $\frac{1}{4}$	27	2N	42W	Dundy	IRR	75.00 ac	01-27-84	TA-7	
Jack R. Bond	G-69767	SE $\frac{1}{4}$ SW $\frac{1}{4}$	27	2N	24W	Dundy	IRR	57.13 ac	04-29-85	TA-8	

PERMITS TO TRANSFER GROUND WATER TO ADJOINING STATE

PERMITTEE	WELL	LEGAL DESCRIPTION OF WELL					USE ¹	PERMIT ² AMOUNT	DATE FILED	PERMIT NUMBER	FOOT NOTE
	REGISTRATION NO.	Tract	Sec	Twp	Rng	County					
Rural Water District #1 of Nemaha County, Kansas	G-72896 G-73242	NE¼	32	1N	14E	Richardson	PWS	144,000 gpd	06-06-89	TA-10	
Adrian F. Weaver	1 existing well		20	12N	46W	Deuel	DOM	2.50 af	05-11-92	TA-12	
Dawes County Rural Water District No. 1	G-76753 G-76754 G-76755 1 proposed well	NE¼NW¼ NW¼NE¼	3	31N	50W	Dawes	DOM	2.76 af	11-09-92	TA-13	
Wayside Pipeline & Drilling Co., Inc.	2 existing wells		3	33N	49W	Dawes	STK	2.00 af	06-14-93	TA-14	

PERMITS TO TRANSFER GROUND WATER TO ADJOINING STATE

PERMITTEE	WELL	LEGAL DESCRIPTION OF WELL					USE ¹	PERMIT ² AMOUNT	DATE FILED	PERMIT NUMBER	FOOT NOTE
	REGISTRATION NO.	Tract	Sec	Twp	Rng	County					
Indian Creek Pipeline, Inc.	G-79377		22	35N	57W	Sioux	STK	7.15 af	06-14-93	TA-15	
	G-79375+										
	G-79374+	4	33N	57W	Sioux						
	G-79376+										
Sugarloaf Water Company, Inc.	G-80105		19	33N	53W	Sioux	STK	1.13 af	01-03-94	TA-16	
	G-80106										
	G-80107										
	G-80108										
	G-80109										
	G-80110										
Joe & Nancy Falkenburg	G-79197	NW¼NE¼	22	35N	57W	Sioux	STK	4.17 af	05-05-94	TA-17	
Joe & Nancy Falkenburg	G-79377	NE¼NE¼	22	35N	57W	Sioux	STK	2.80 af	06-06-94	TA-18	
Nemaha RWD #1	G-72896 G-73242	NE¼NE¼	32	1N	14E	Richardson	PWS	58.30 af	07-10-95	TA-20	
John Kaldahl	G-97244		33	1N	5W	Nuckolls	IRR	135.00 af	01-24-97	TA-22	

PERMITS TO TRANSFER GROUND WATER TO ADJOINING STATE

PERMITTEE	WELL	LEGAL DESCRIPTION OF WELL				USE ¹	PERMIT ² AMOUNT	DATE FILED	PERMIT NUMBER	FOOT NOTE
	REGISTRATION NO.	Tract	Sec	Twp	Rng					
Little Blue NRD	G-10553 A G-10553 B G-10553 C G-10553 D G-10553 E G-10553 F G-10553 G G-10553 H G-32647 G-68253	11,13,16,21	2N	2E	Jefferson	PWS	13.45 af	01-29-97	TA-23	
John Kaldahl	G-98663	33	1N	5W	Nuckolls	IRR	100.00 af	09-24-97	TA-25	
Bruce Nienhueser	G-94357	22	12	49W	Cheyenne	IRR	12,125.00 af	04-06-98	TA-26	
Sauvage Gas Service Inc.	G-106165 G-106166	31,32	1N	28W	Red Willow	STK		03-29-00	TA-27	*

See "use" definitions and footnotes on pages 90 through 95

PERMITS TO TRANSFER GROUND WATER TO ADJOINING STATE

PERMITTEE	WELL	LEGAL DESCRIPTION OF WELL					USE ¹	PERMIT ² AMOUNT	DATE FILED	PERMIT NUMBER	FOOT NOTE
	REGISTRATION NO.	Tract	Sec	Twp	Rng	County					
Little Blue NRD	G-096478	11,13,16,21	2N	2E	Jefferson	PWS	32.76 af	04-05-00	TA-28		
	G-10553 A										
	G-10553 B										
	G-10553 C										
	G-10553 D										
	G-10553 E										
	G-10553 F										
	G-10553 G										
	G-10553 H										
	G-32647										
	G-68253										
Ward Heitmann	G-055199	SW $\frac{1}{4}$ SW $\frac{1}{4}$	33	1N	3W	Thayer	IRR	84 af	12-06-02	TA-30	

¹ IRR=Irrigation
PWS=Public Water Supply
DOM=Domestic
STK=Stock water

² gpd=gallons per day
af=acre-feet per year
ac=acres

PERMITS TO TRANSFER GROUND WATER TO ADJOINING STATE
 CANCELLED OR DISMISSED DURING BIENNIUM

PERMITTEE	WELL	LEGAL DESCRIPTION OF WELL					USE ¹	PERMIT AMOUNT	DATE CANCELLED	PERMIT NUMBER	FOOT NOTE
	REGISTRATION NO.	Tract	Sec	Twp	Rng	County					
Merlin Heitmann		SE¼SW¼	33	1N	3W	Thayer	IRR	84 af	12-17-02	TA-29	

¹ IRR=Irrigation

PERMITS TO WITHDRAW AND TRANSFER GROUND WATER FOR INDUSTRIAL PURPOSES

APPLICANT	NO. OF WELLS PERMITTED	LEGAL DESCRIPTION OF WELLS				PERMIT AMOUNT ¹	DATE FILED	PERMIT NUMBER	FOOT NOTE
		Sec	Twp	Rng	County				
IBP, Inc.	4	4	28N	9E	Dakota	4,000 af	10-18-88	I-1	
Crow Butte Resources, Inc.	²	11-13 19-20 29 & 30	31N 31N 31N	52W 51W 51W	Dawes Dawes Dawes	5,871 af	02-15-91	I-2	
IBP, Inc.	2	32	22N	1W	Madison	2,915 af	06-06-95	I-4	
Nebco, Inc.	1	11	12N	10E	Cass	200 af	04-24-96	I-5	
Hormel Foods Corp.	6	25	17N	8E	Dodge	4,000 af	04-13-98	I-6	
IBP, Inc.	4 ³	4	28N	9E	Dakota	2,235 af	09-13-99	I-7	
IBP ⁴ , Inc.	1	4	28N	9E	Dakota	--	11-14-00	I-7A	
Heritage Hills Golf Corp.	3	31	3N	29W	Red Willow	340 af	09-26-01	I-8	*

¹ Acre-feet per annum.² Not limited by number of wells. Limited to geographical area and amount withdrawn.³ Same wells permitted under I-1.⁴ Amendment to I-7 requesting an additional well.

PERMITS TO DRILL A WATER WELL WITHOUT REGARD TO MINIMUM STATUTORY SPACING

PERMITTEE	WELL REGISTRATION NO.	LEGAL DESCRIPTION OF WELL				USE ¹	DATE APPROVED	PERMIT NUMBER	FOOT NOTE
		Sec	Twp	Rng	County				
Elwood Hughes	G-014600	25	30	22W	Brown	IRR	05-09-1958	WSP-1	
Fred G. Kinnett	G-013714	27	23	56W	Scotts Bluff	IRR	07-31-1958	WSP-3	
D.D. Ernst	G-009139	27	9	20W	Dawson	IRR	04-25-1961	WSP-5	
Martha E. Benson	G-008243	13	8	19W	Phelps	IRR	05-22-1961	WSP-6	
Albert Williamson	A-005015A	20	2	35W	Hitchcock	IRR	05-16-1962	WSP-8	
Warren L. Mitchell	G-009732	18	9	20W	Dawson	IRR	11-12-1963	WSP-9	
George Ourada	G-046369	27	9	20W	Dawson	IRR	04-30-1965	WSP-11	
Bernard Laue	G-070270	11	7	16W	Kearney	IRR	06-03-1965	WSP-12	
Gulf Oil Corporation	G-040174	19	13	6W	Merrick	IND	12-14-1967	WSP-14	
August Peters	G-008746	27	11	11W	Hall	IRR	03-07-1968	WSP-15	
City of Danbury	G-028604	19	1	27W	Red Willow	PWS	04-08-1968	WSP-16	
V.T. Henline Estate	G-011764	35	10	14W	Buffalo	IRR	04-09-1968	WSP-17	
Hazel M. Eldridge	G-018385	6	8	15W	Buffalo	IRR	05-27-1970	WSP-18	

PERMITS TO DRILL A WATER WELL WITHOUT REGARD TO MINIMUM STATUTORY SPACING

PERMITTEE	WELL	LEGAL DESCRIPTION OF WELL				USE ¹	DATE APPROVED	PERMIT NUMBER	FOOT NOTE
	REGISTRATION NO.	Sec	Twp	Rng	County				
Donald C. Prasch	G-042896	4	9	21W	Dawson	IRR	10-31-1973	WSP-20	
Everett Jones	G-041727	16	8	14W	Buffalo	IRR	01-14-1974	WSP-21	
Ira R. Paisley	G-041542	11	16	43W	Garden	IRR	03-29-1974	WSP-22	
Cortland Bombeck	G-006053	6	8	12W	Adams	IRR	08-06-1974	WSP-23	
Vernon Bredthauer	G-010426	36	10	12W	Hall	IRR	07-03-1975	WSP-24	
William S. Trumbull	G-057014	15	10	21W	Dawson	IRR	03-08-1977	WSP-25	
James Poulas	G-060096	13	17	6E	Dodge	IRR	06-05-1978	WSP-27	
Pepsi Cola Bottling Co.		36	25	48W	Box Butte	IND	10-17-1980	WSP-29	WS1
Walter S. Ashton	G-068296	16	9	12W	Hall	IRR	05-24-1982	WSP-30	
The Iams Company	G-070139	34	11	7W	Hamilton	IND	04-19-1984	WSP-32	
The Iams Company	G-070390	34	11	7W	Hamilton	IND	12-23-1985	WSP-33	
Monfort of Colorado	G-070248	14	11	9W	Hall	IND	05-01-1986	WSP-34	
Rose Helus and Frances Prokes	G-073388	12	17	3E	Colfax	IRR	04-21-1988	WSP-35	

PERMITS TO DRILL A WATER WELL WITHOUT REGARD TO MINIMUM STATUTORY SPACING

PERMITTEE	WELL REGISTRATION NO.	LEGAL DESCRIPTION OF WELL				USE ¹	DATE APPROVED	PERMIT NUMBER	FOOT NOTE
		Sec	Twp	Rng	County				
Joseph Ruzicka	G-073085	28	15	5W	Merrick	IRR	04-17-1989	WSP-37	
The Iams Company	G-073457	34	11	7W	Hamilton	IND	05-05-1989	WSP-38	
Monfort, Inc.	G-072387	14	11	9W	Hall	IND	01-16-1990	WSP-40	
Gordon Marquette	G-088640	2	2	33W	Hitchcock	IRR	10-30-1990	WSP-41	
Jerry Shotkoski	G-075209	34	16	6W	Nance	IRR	08-17-1992	WSP-44	
City of Cozad	G-083024	5	10	23W	Dawson	PWS	03-19-1993	WSP-49	
Dean Shubert	G-087062	27	9	18W	Buffalo	IRR	02-09-1996	WSP-53	
Rusty's Fertilizer	G-087812	21	8	18W	Phelps	IND	05-25-1996	WSP-54	
Farmer's Cooperative Association	G-087978	32	11	2W	York	IND	04-30-1996	WSP-55	
Carroll Hardessen	G-016953	31	13	40W	Keith	IRR	06-12-1996	WSP-56	
Kenneth Schoen	G-093637	9	4	21W	Furnas	IRR	02-27-1997	WSP-57	
City of Deshler	G-095358	12	2	4W	Thayer	PWS	11-07-1997	WSP-59	

PERMITS TO DRILL A WATER WELL WITHOUT REGARD TO MINIMUM STATUTORY SPACING

PERMITTEE	WELL REGISTRATION NO.	LEGAL DESCRIPTION OF WELL				USE ¹	DATE APPROVED	PERMIT NUMBER	FOOT NOTE
		Sec	Twp	Rng	County				
City of Holdrege	G-096786	34	6	18W	Phelps	IND	06-10-1998	WSP-61	
Lloyd Mader	G-099039	32	12	9W	Hall	IRR	12-18-1998	WSP-62	
S&S Welding, Inc.	G-100629	27	12	9E	Cass	IND	11-05-1999	WSP-63	
Monfort, Inc.	G-070248	14	11	9W	Hall	IND	03-31-1999	WSP-64	
Merlin Rathman	G-103071	33	10	11W	Hall	IRR	11-12-1999	WSP-65	
Village of Waterloo	G-103816	10	15	10E	Douglas	PWS	04-10-2000	WSP-66	
St. Patrick's School System - McDaid School	G-106947	3	13	30W	Lincoln	IND	03-31-2000	WSP-67	
St. Patrick's School System - McDaid School	G-106946	3	13	30W	Lincoln	IND	03-31-2000	WSP-68	
Waterloo Public Schools	G-100441	10	15	10E	Douglas	IRR	12-04-2000	WSP-70	
Lloyd Wagner		8	12	8W	Merrick	IRR	04-11-2001	WSP-71	
Ronald B. Miller	G-116013	12	13	7W	Merrick	IRR	03-12-2002	WSP-72	
Fremont Middle School		19	17	9E	Dodge	IRR	09-25-2002	WSP-73	
Jerome Kneifel	G-117621	8	16	1E	Butler	IRR	04-15-2002	WSP-74	

PERMITS TO DRILL A WATER WELL WITHOUT REGARD TO MINIMUM STATUTORY SPACING

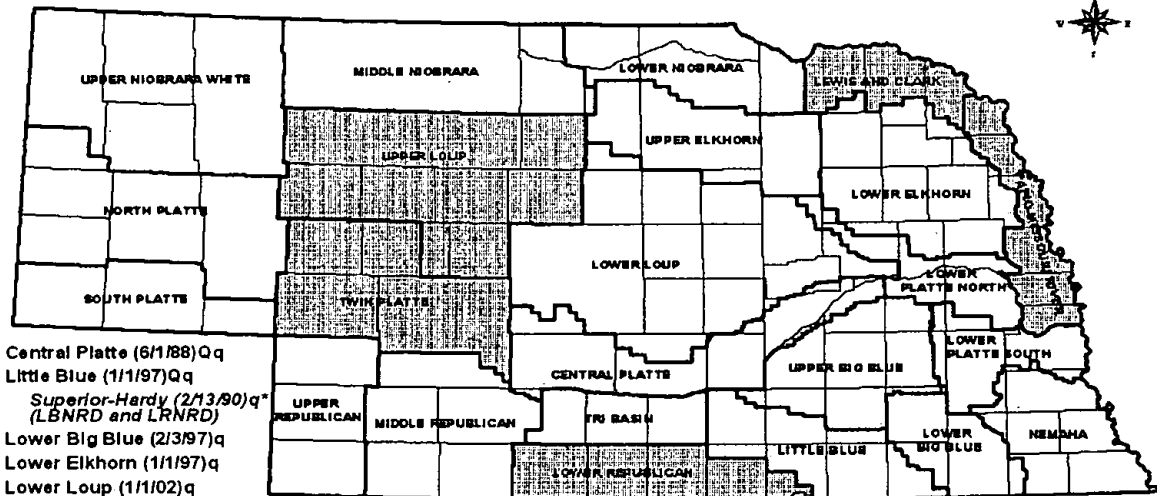
PERMITTEE	WELL REGISTRATION NO.	LEGAL DESCRIPTION OF WELL				USE ¹	DATE APPROVED	PERMIT NUMBER	FOOT NOTE
		Sec	Twp	Rng	County				
James McPeak		2	12	6W	Hamilton	IRR	06-27-2002	WSP-75	
Gary Haddan	G-086458	27	2	2E	Jefferson	IRR	08-28-2002	WSP-76	
Gerald D. Schluntz		23	2	21W	Furnas	IRR		WSP-77	*
Dean Keener	G-117261	8	23	55W	Scotts Bluff	IRR		WSP-78	*
Deryel Beck	G-046315	28	15	5W	Merrick	IRR	02-11-2003	WSP-79	
James Stoelting	G-079938	20	2	19W	Harlan	IRR		WSP-80	*

¹ IRR = Irrigation
PWS = Public Water Supply
IND = Industrial

WS1 = Well has not been constructed

Ground Water Management Areas

as of December 31, 2002



Central Platte (6/1/88)Qq
 Little Blue (1/1/97)Qq
*Superior-Hardy (2/13/90)q**
(LBNRD and LRNRD)
 Lower Big Blue (2/3/97)q
 Lower Elkhorn (1/1/97)q
 Lower Loup (1/1/02)q
 Lower Niobrara (7/1/96)q
 Lower Platte North (1/1/97)q
 Lower Platte South (8/13/96)Qq
 Middle Niobrara (1/1/00)q
 Middle Republican (7/1/98)Qq[m]
Red Willow-Hitchcock (10/17/91)q[Q]m

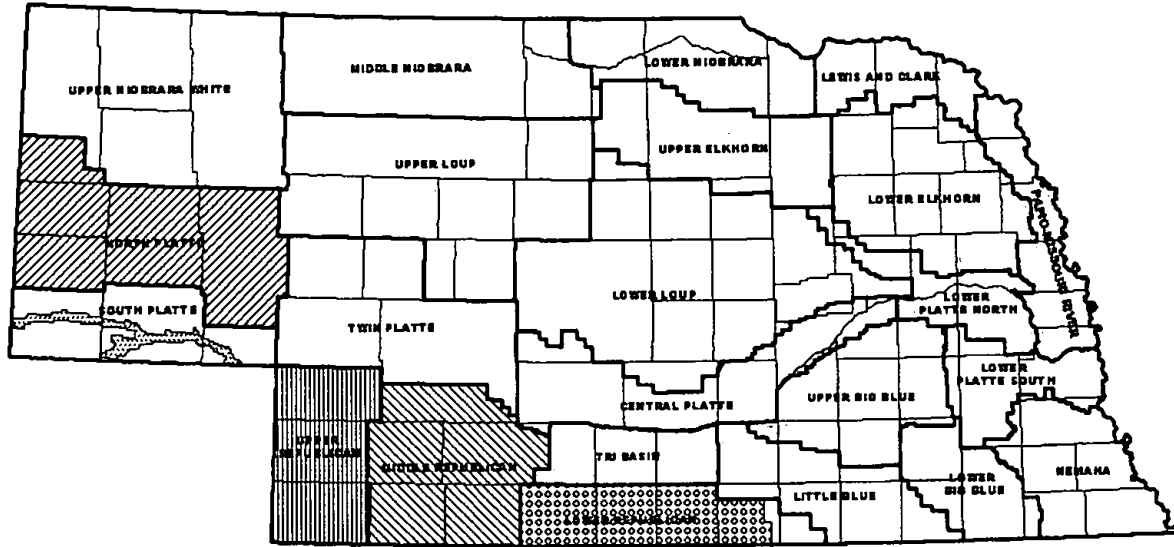
■ No ground water management area




Upper Republican
 Middle Republican
 Tri-Basin
 Lower Republican
 Nemaha (8/1/99)q
 North Platte (7/10/96)Qq[m]
Pumpkin Creek (3/21/01)Qq[m]
 South Platte (1/17/02)Qq
Sidney (12/10/90)q[Q]
Deuel County (2/13/95)q[Q]
East Lodgepole Valley (9/10/98)q[Q]
Lodgepole Creek (11/7/02)lm[Qq]

Upper Elkhorn
 Lower Elkhorn
 Lower Platte North
 Lower Platte South
 Upper Big Blue
 Lower Big Blue
 Little Blue
 Nemaha
 Tri-Basin (11/15/89)q
 Upper Big Blue (12/9/77)Q[q]
*Upper Big Blue (9/23/93)q**
 Upper Elkhorn (6/30/97)q
 Upper Niobrara White (7/1/98)q
 Upper Republican (8/1/77)Q[qm]
 Upper Republican (10/3/97)q[m]

Q = quantity management area, q = quality management area, (= integrated management area, m = moratorium on new well permits,] = management area designations that occurred after the initial management area designation, Italics = Sub Area, * = Special Protection Area (SPA) water well construction permits required after July 19, 1999

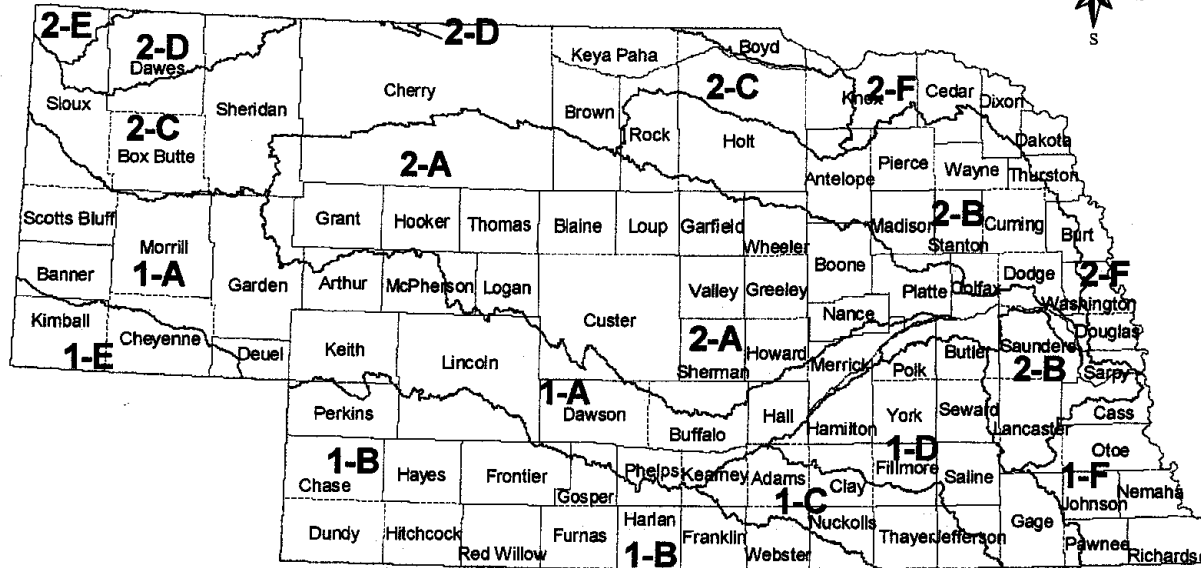
Moratorium on New NRD Well Permits as of December 31, 2002



-  Lodgepole Creek Subarea
-  Lower Republican NRD
-  Middle Republican NRD

-  North Platte NRD
-  Upper Republican NRD

Nebraska Water Divisions



WATER DIVISIONS

The State of Nebraska is divided in two water divisions by statute, denominated Water Division No. 1 and Water Division No. 2, respectively. Water Division No. 1 consists of all the lands of the state drained by the Platte Rivers and their tributaries lying west of the mouth of the Loup River; and also all other lands lying south of the Platte and South Platte Rivers that may be watered from other superficial or subterranean streams not tributary to the Platte River. Water Division No. 2 consists of all lands that may be watered from the Loup, White, Niobrara and Elkhorn Rivers, and Hat Creek and their tributaries, and those lands drained by the Platte River and its tributaries lying east of the mouth of the Loup River.

For convenience in the administration of the surface water laws and the distribution of water, the two water divisions have been subdivided into 12 water divisions, denominated 1-A, Platte River basin; 1-B, Republican River basin; 1-C, Little Blue River basin; 1-D, Big Blue River basin; 1-E, Lodgepole Creek basin; 1-F, Nemaha River basin and Lower Missouri River and Tributary basins; 2-A, Loup River basin; 2-B, Elkhorn River and Salt Creek basins; 2-C, Niobrara River basin; 2-D, White River and White Clay Creek basins; 2-E, Hat Creek basin; and 2-F, Upper Missouri River and Tributary basins, as shown on the preceding page.

CLAIMS AND APPLICATIONS

The following tables give a complete list of all current surface water appropriations of record in the Department of Natural Resources. This list also includes pending applications which have not yet been approved. The current surface water appropriations listing is followed by tables listing water appropriations which have been cancelled in full or in part, or have been dismissed, during the past two years.

The appropriations have been arranged within each water division in downstream order by the location of their point of diversion, and then in order of priority for multiple appropriations with a common point of diversion. Appropriations which have sources of supply that are not directly tributary on the surface to the main stream are listed at the first part of each water division.

Appropriations having docket numbers (D-) refer to claims covering rights which were acquired under the law prior to April 4, 1895, or those on the Missouri River covered by the law passed in 1980; and those having application numbers (A-) were filed to appropriate water under the law of 1895.

There is only one appropriator listed for each entry. However, certain appropriations may have more than one appropriator of record. More detailed information on the appropriator(s) of record is available from the Department.

Definitions for abbreviations in the "use" and "Footnotes" columns are listed on pages 90-95

The grant is listed in cubic feet per second (cfs) unless it is designated as acre-feet (af). Basically, storage rights are granted in acre-feet, diversions from streams are granted in cubic feet per second. Nebraska law does not allow the Department to limit the rate at which water may be diverted from or into storage. Diversions from streams are limited by statute to a maximum of one cubic foot per second for every seventy acres of land. In the tables concerning current water rights, the grant listed is the amount in effect at the time of this publication. In the tables concerning cancelled and dismissed water rights, the grant listed is the amount that has been cancelled.

The "annotation" column lists petition numbers or appropriation numbers also associated with the appropriation.

Definition Of Abbreviations In "Use" Column

"IR" Irrigation From Natural Stream
"ST" Storage
"MF" Manufacturing
"DO" Domestic
"SO" Stor-Only -- Irrigation From Reservoir On Lands Not Covered By Natural Flow Appropriation
"SI" Supplemental Irrigation -- Irrigation From Reservoir On Lands Also Covered By Natural Flow Appropriation
"FC" Fish Culture
"SS" Supplemental Storage -- An Appropriation That Has A Prior Appropriation For Storage
"IS" Irrigation And Storage -- An Appropriation Which Was Approved For Both Uses
"PS" Supplemental Power And Incidental Underground Water Storage
"PR" Power
"CO" Cooling
"RD" Raise Dam
"DG" Dredge
"PI" Power And Incidental Underground Storage
"SP" Supplemental Power -- An Appropriation For Water For Power Through A System That Has A Prior Appropriation For Power
"ML" Maintain Level Of A Lake
"SC" Supplemental Cooling -- An Appropriation For Water For Cooling Through A System That Has A Prior Appropriation For Cooling
"US" Incidental Underground Storage
"SU" Storage And Incidental Underground Storage
"IU" Irrigation And Incidental Underground Storage
"UI" Supplemental Irrigation And Incidental Underground Storage
"FW" Fish And Wildlife
"GW" Groundwater Recharge
"IF" Instream Flow
"OU" Stor-Only And Incidental Underground Storage
"SF" Supplemental Fish Culture
"IN" Intentional Underground Storage

"SD" Supplemental Domestic
"IG" Induced Ground Water Recharge
"WT" Wetlands
"WS" Waste Storage
"FL" Flood Control
"MU" Municipal
"DA" Domestic, Agriculture And Manufacturing

FOOTNOTES

- A: Supplemental Storage Based On Increase In Size Of Reservoir Capacity.
- B: Supplemental Storage From Different Source; Total Grant In Acre-Feet Not To Exceed First Appropriation.
- C: Supplemental Storage From Different Source; Total Grant Is Sum Of Two Appropriations.
- D: This Appropriation Is Additional Water For A Prior Appropriation.
- E: The Sources Of These Appropriations Do Not Drain On The Surface Into The Main Stream Of A Water Division, But Often Into Lakes Of The Sandhills Or Other Lakes, Bogs, Etc.
- F: Designates Beginning Of Separate Basins In 2-F.
- G: Amount Affirmed By U.S. Supreme Court: 35 Cfs For Nebraska And 15 Cfs For Colorado.
- H: The Rate And Grant Specified In The Permit Are Inconsistent.
- I: Provides For Optional Diversion.
- J: Dismissed Or Denied.
- K: Cancelled In Part.
- L: Cancelled In Full.
- M: Less Amount Diverted Under A-2293.
- N: Less Any Amounts Diverted Under Other Appropriation So That Total Amount Diverted At Any Time Shall Not Exceed Statutory Limit Of One Cfs For 70 Acres.
- O: Supplemental Storage From Same Source. Total Grant Is Sum Of Appropriations.
- P: Total Diversion Under A-1853r, A-1976r, And A-2726r At The Tri-County Canal Headgate Is Limited To 25 Cfs.
- Q: The Natural Flow Together With Supplemental Storage Water Shall Not Exceed 1500 Second-Feet As A Rate Of Diversion.
- R: Combined Diversion For Cooling At Gerald Gentlemen Units No. 1 And No. 2 Is Limited To 1720 Cfs From All Sources.
- S: Adds Lands But Does Not Increase Appropriation Of Original Filing.
- T: By Stipulation The Loup River Public Power District Is Subsequent In Priority To A-2293 Filed By The Middle Loup Public Power And Irrigation District And A-2312 Filed By The North Loup Public Power And Irrigation District.
- U: Total Allocation From Middle Loup River And Oak Creek Under A-4923a And A-4923b Is 68,120 Acre-Feet.
- V: This Amount Less Any Amounts Diverted Under A-2312.
- W: Transbasin Diversion.
- X: Glendo Contractor.
- Y: Combined Gallons Per Day Is 7,500,000.
- Z: Additional Withdrawal Of Ground Water From Previously Approved Well Field.

FOOTNOTES

- ^: This Appropriation Shall Not Be Administered For Either Appropriation D-274, D-275.
- *: Pending.
- #: This Appropriation Is First Appropriation Upstream From Gage.
- @: Temporary Permit.
- +: The Following Appropriations Will Not Be Regulated For D-1026r --- A-8266, A-9654, A-16114, A-16115, A-17064, (P-473), And A-17110.
- %; This Appropriation Shall Not Be Administered For Either Appropriation A-2293br, P-468, Or A-3979br, P-468.
- <: Less Any Amount Withdrawn Under A-10481.
- >: Not Subject To Administration Due To Case Law.
- &: Headwater Pit Exempt From Administration.
- \$: Appropriation A-1220 Shall Not Be Administered For A-186r (T-217), A-186 (T-238) Or A-937a, A-937b And A-937c.
- (: Shall Be Limited To Flows Of Spring Creek For Purposes Of Administration.
- }: Shall Not Cause Any Appropriation To Be Administered Which Would Not Have Been Administered Prior To Relocation.
- { Combined Usage Under A-17825, A-17826, and A-17827 Shall Not Exceed a Total of 105.20 Acre -Feet

1:Central Platte NRD's Platte River instream flow appropriations are limited as follows:

Appropriation Number	Effective Time Period		Required Flow in Cubic Feet per Second at Stream Reaches Listed Below			
			J-2 Mouth to Columbus	J-2 Mouth to Chapman	J-2 Mouth to Grand Island	Grand Island to Chapman
A-17004a	Jan 01	Jun 23	500			
A-17004b	Jun 24	Aug 22	600			
A-17004c	Aug 23	Dec 31	500			
A-17007b	Mar 01	Mar 31		1,100		
A-17007c	Oct 01	Oct 11		1,100		
A-17008a	Apr 01	Apr 14			1,300	
A-17008b	Apr 15	May 03			1,500	
A-17008c	Oct 12	Nov 10			1,500	
A-17009	Apr 01	Apr 14				1,100

FOOTNOTES

2: Game and Parks Commission's Platte River instream flow appropriations are limited as follows:

Appropriation Number	Effective Time Period		Required Flow in Cubic Feet per Second at Specified Gages Listed Below				
			Odessa	Grand Island	Duncan	North Bend	Louisville
A-17329	Jun 01	Jun 23	500	500	500		
	Jun 24	Jul 31	400	400	400		
	Aug 01	Aug 22	200	200	300		
	Aug 23	Aug 31	300	300	400		
A-17330	Jan 01	Dec 31				1,800	
A-17331	Jan 01	Jan 31					3,100
	Feb 01	Jul 31					3,700
	Aug 01	Aug 31					3,500
	Sept 01	Sept 30					3,200
	Oct 01	Dec 31					3,700
A-17332	Apr 01	Apr 14	50	50			
	May 04	May 10	1,350	1,350			
	Oct 01	Oct 11	1,350	1,350			

3. Reference appropriation file for volume limitations and accounting procedures

PERMITS TO CONDUCT WATER IN A STREAM

APPROPRIATOR	PERMIT NUMBER	APPROPRIATION NUMBER	SOURCE	CANAL	STREAM	POINT OF DISCHARGE	POINT OF WITHDRAWAL
Alliance Irrigation District	C-1	A-1429	Red Willow Creek	Alliance Canal	Camp Clark Seep	NE¼NE¼ S9 T20 R51W 1.10 cfs	SW¼NE¼ S9 T20 R51W
Minatare Mutual Canal Company	C-2 ¹	D-919	North Platte River	Minatare Canal	Minatare Drain	SW¼SW¼ S31 T22 R53W 1.33 cfs	N¼NE¼ S9 T21 R53W ² 1.33 cfs
Gering Irrigation District	C-3 ¹	A-365R	North Platte River	Mitchell-Gering Canal	Melbeta Creek	NE¼SW¼ S36 T21 R54W 1.51 cfs	SW¼SE¼ S24 T21 R54W 1.51 cfs
Nebraska Public Power District	C-4 ¹	D-624R	Platte River	Dawson County Canal	Strever (Spring) Creek	SE¼SE¼ S20 T9 R20W 3.00 cfs	SW¼NE¼ S35 T9 R20W 0.71 cfs
Nebraska Public Power District	C-5 ¹	D-622, D-624R, A-2039, A-2145, A-2726	Platte River	Dawson County Canal	Strever (Spring) Creek	SE¼NW¼ S5 T10 R22W 20.00 cfs	NE¼SE¼ S4 T9 R21W ³
Alliance Irrigation District	C-6 ¹	A-1429	Red Willow Creek	Alliance Canal	Camp Clark Seep	NE¼NE¼ S9 T20 R51W 0.40 cfs	SW¼NE¼ S9 T20 R51W 0.40 cfs
Pioneer Irrigation District	C-7	D-1025	North Fork Republican River	Haigler-Pioneer Canal	Dry Draw	NE¼SW¼ S25 T1 R42W ≤4.00 cfs	NE¼NW¼ S36 T1 R42W 1.54 cfs
Gering-Ft. Laramie Irrigation District	C-8 ¹	A-768	North Platte River	Ft. Laramie Canal	Gooseneck Creek	SE¼NW¼ S21 T21 R54W 0.27 cfs	NW¼NW¼ S21 T21 R54W 0.27 cfs
Duane Wildy	C-10 ¹	A-2566R A-10686	Niobrara River	Potmesil Canal	Niobrara	SE¼NW¼ S26 T29 R48W 8.83 cfs	NW¼SW¼ S30 T29 R47W
John Fehrs	C-11 ¹	G-046433	Ground Water	Pipe	Tributary to Timber Creek	NE¼NE¼ S34 T17 R7W 500 gpm	SE¼ S27 T17 R7W 450 gpm

PERMITS TO CONDUCT WATER IN A STREAM

APPROPRIATOR	PERMIT NUMBER	APPROPRIATION NUMBER	SOURCE	CANAL	STREAM	POINT OF DISCHARGE	POINT OF WITHDRAWAL
Central Nebraska Public Power & Irrigation District	C-12	A-3476 A-9673 A-10280	Platte River & Kingsley Reservoir	Tri-County Canal	Tributary to Dry Creek	NE $\frac{1}{4}$ SE $\frac{1}{4}$ ⁶ S24 T7 R15W 2.48 cfs	NW $\frac{1}{4}$ ⁶ S24 T7 R15W 2.23 cfs
Central Nebraska Public Power & Irrigation District	C-13	A-2355, A-3476, A-9673, A-10280, A-10281, A-10282	Platte River & Kingsley Reservoir	Tri-County Canal	Tributary to Dry Creek	SE $\frac{1}{4}$ NW $\frac{1}{4}$ ⁶ S26 T7 R16W 1.64 cfs	SW $\frac{1}{4}$ NW $\frac{1}{4}$ ⁶ S25 T7 R16W 1.51 cfs
Biehl-Sander-Biehl, Inc.	C-15 ¹	G 013524, G 095705	Ground Water	Pipe	Buffalo Creek	NW $\frac{1}{4}$ SE $\frac{1}{4}$ ⁶ & SW $\frac{1}{4}$ SE $\frac{1}{4}$ S17 T10 R21W 2,040 gpm	SW $\frac{1}{4}$ SW $\frac{1}{4}$ ⁶ S16 T10 R21W 2,040 gpm
Twin Loups Reclamation District	C-16 ¹	A-9642, A-15088 ¹ A-17602	Calamus River, North Loup River & Calamus Reservoir	Kent Canal or Mirdan Canal	Mira Creek	NW $\frac{1}{4}$ SW $\frac{1}{4}$ S22 T18 R14W	SE $\frac{1}{4}$ SW $\frac{1}{4}$ S22 T18 R14W
Henry Santin	C-17 ⁶	A-10854, A-10865	Loup River	Pipe	Tributary to Loup River	NW $\frac{1}{4}$ SW $\frac{1}{4}$ S8 T15 R7W SW $\frac{1}{4}$ NW $\frac{1}{4}$ ⁶ S21 T6 R17W 1.84 cfs	NE $\frac{1}{4}$ SW $\frac{1}{4}$ S8 T15 R7W S $\frac{1}{2}$ NW $\frac{1}{4}$ ⁶ S21 T6 R17W 1.75 cfs
Central Nebraska Public Power & Irrigation District	C-18	A-2355, A-3476, A-10281	Platte River & Kingsley Reservoir	Tri-County Canal	Tributary to Dry Creek	SW $\frac{1}{4}$ NW $\frac{1}{4}$ ⁶ S21 T6 R17W 1.84 cfs	S $\frac{1}{2}$ NW $\frac{1}{4}$ ⁶ S21 T6 R17W 1.75 cfs
Central Nebraska Public Power & Irrigation District	C-19	A-2355, A-3476, A-10281	Platte River & Kingsley Reservoir	Tri-County Canal	Tributary to Dry Creek	NW $\frac{1}{4}$ NE $\frac{1}{4}$ ⁶ S32 T7 R19W 1.26 cfs	NW $\frac{1}{4}$ NE $\frac{1}{4}$ ⁶ S32 T7 R19W 1.16 cfs
Central Nebraska Public Power & Irrigation District	C-20	A-2355, A-10280, A-10281, A-17111	Platte River & Kingsley Reservoir	Tri-County Canal	Tributary to the Platte River	NW $\frac{1}{4}$ NW $\frac{1}{4}$ ⁶ S1 T7 R20W 1.26 cfs	NE $\frac{1}{4}$ NW $\frac{1}{4}$ ⁶ S1 T7 R20W 1.17 cfs
Central Nebraska Public Power & Irrigation District	C-22	A-2355, A-3476, A-9673, A-10281, A-17111	Platte River & Kingsley Reservoir	Tri-County Canal	Tributary to Platte River	Center of S $\frac{1}{2}$ NE $\frac{1}{4}$ ⁶ S26 T8 R20W 1.26 cfs	Center of NE $\frac{1}{4}$ ⁶ S26 T8 R20W 1.21 cfs
Central Nebraska	C-24	A-2355, A-3476,	Platte River	Tri-County	Tributary to Platte	SE $\frac{1}{4}$ SW $\frac{1}{4}$	NE $\frac{1}{4}$ NW $\frac{1}{4}$

PERMITS TO CONDUCT WATER IN A STREAM

APPROPRIATOR	PERMIT NUMBER	APPROPRIATION NUMBER	SOURCE	CANAL	STREAM	POINT OF DISCHARGE	POINT OF WITHDRAWAL
Public Power & Irrigation District Calvin W. Stock	C-25 ¹	A-9673, A-10280, A-10281, A-17111 G-003994	& Kingsley Reservoir Ground Water	Canal Ditch	River Strever (Spring) Creek	S36 T8 R20W NE¼SE¼ ⁵ S10 T10 R22W	S36 T8 R20W SW¼SE¼ S10 T10 R22W
Nebraska Public Power District	C-26 ¹	D-624R	Platte River	Dawson County Canal	Strever (Spring) Creek	1,000 gpm NE¼NE¼ S5 T10 R22W	600 gpm NW¼NW¼ S10 T10 R22W
Nebraska Public Power District	C-27 ¹	D-2110, A-2726	Platte River & Sutherland Reservoir Ground Water	Dawson County Canal	Buffalo Creek	0.43 cfs NE¼NW¼ ⁶ S32 T10 R20W 1.29 cfs	0.43 cfs NW¼NE¼ ⁶ S4 T9 R20W 0.97 cfs
Ethel Jacobson	C-28 ¹	G-007104	Ground Water	Pipe	Wood River	SW¼NW¼ ⁶ S31 T10 R16W	NE¼NW¼ ⁶ S31 T10 R16W
Cody-Dillon Ditch Company	C-29 ¹	D-649	North Platte River	Cody-Dillon Canal	Scout Creek	650 gpm Section line between SE¼SE¼ S24 T14 R31W & SW¼SW¼ S19 T14 R30W 2.5 cfs	SW¼SE¼ S19 T14 R30 & NW¼NW¼ S29 T14 R30W
Stan McFarland	C-32 ¹	G-011535	Ground Water	Pipe	Wood River	NW¼NW¼ ⁶ S1 T12 R21W ≤950 gpm	NW¼NW¼ ⁶ S1 T12 R21W ≤480 gpm
Diamond Head Golf Club	C-33	G-101882	Ground Water	Pipe	Tributary to Middle Creek	SW¼NW¼ ⁶ S19 T10 R5E ≤138 AF per annum	SE¼NW¼ ⁶ S19 T10 R5E
Bruce F. Evertson	C-34 ¹	G-104635	Ground Water	Pipe	North Platte River	SE¼SW¼ ⁶ S35 T18 R46W ≤20 gpm	SE¼SW¼ ⁶ S35 T18 R46W
Tri-Basin Natural Resources District	C-35 ⁴	A-17846 ⁴	Lost Creek	Ditch and North Dry	Platte River	SW¼NW¼ ⁶ S16 T7 R16W	NW¼NW¼ ⁶ S29 T12 R7W

PERMITS TO CONDUCT WATER IN A STREAM

APPROPRIATOR	PERMIT NUMBER	APPROPRIATION NUMBER	SOURCE	CANAL	STREAM	POINT OF DISCHARGE	POINT OF WITHDRAWAL
Harvey Anderson	C-36	G-066953	Ground Water	Creek Pipe	Tributary to Logan Creek	SE $\frac{1}{4}$ SE $\frac{1}{4}$ S21 T27 R5E	NE $\frac{1}{4}$ SE $\frac{1}{4}$ S21 T27 R5E
Keith D. and Betty Joekel	C-39	G-051249	Ground Water	Pipe	Lafins Branch	NW $\frac{1}{4}$ SW $\frac{1}{4}$ S4 T4 R9E	SE $\frac{1}{4}$ SW $\frac{1}{4}$ S30 T5 R9E
Carol J. Riens	C-40	G-065935	Ground Water	Pipe	Lafin Branch	NW $\frac{1}{4}$ SW $\frac{1}{4}$ S4 T4 R9E	NW $\frac{1}{4}$ SW $\frac{1}{4}$ S30 T5 R9E
Albert and Patty Simacek	C-41	G-049719	Ground Water	Pipe	Tributary to Turkey Creek	NE $\frac{1}{4}$ SE $\frac{1}{4}$ S20 T7 R2W	SE $\frac{1}{4}$ NE $\frac{1}{4}$ S20 T7 R2W
Kenneth Boryca	C-45 ¹	G-041779(A-K)	Ground Water	Pipe	Prairie Creek	SW $\frac{1}{4}$ SW $\frac{1}{4}$ ⁶ S26 T16 R5W 1.47 cfs	SW $\frac{1}{4}$ NW $\frac{1}{4}$ ⁶ S26 T16 R5W
Milton Ober	C-46	G-085976	Ground Water	Pipe	West Branch, North Fork, Elkhorn River	SE $\frac{1}{4}$ SE $\frac{1}{4}$ S22 T29 R3W \leq 600 gpm	NW $\frac{1}{4}$ NE $\frac{1}{4}$ & SW $\frac{1}{4}$ NE $\frac{1}{4}$ S27 T29 R3W
City of Lincoln	C-49 ⁴	Well not Drilled yet	Ground Water	Pipe	Concrete Spillway	SW $\frac{1}{4}$ SE $\frac{1}{4}$ S10 T10 R7E	SW $\frac{1}{4}$ SE $\frac{1}{4}$ S10 T10 R7E
Gering-Ft. Laramie Irrigation District	C-50 ¹	A-768	North Platte River	Fort Laramie Canal	Dry Creek	SE $\frac{1}{4}$ SW $\frac{1}{4}$ S35 T23 R58W	SW $\frac{1}{4}$ SE $\frac{1}{4}$ S35 T23 R58W
Gering-Ft. Laramie Irrigation District	C-51 ¹	A-768	North Platte River	Fort Laramie Canal	Dry Creek	SW $\frac{1}{4}$ SW $\frac{1}{4}$ S11 T22 R58W	NE $\frac{1}{4}$ SW $\frac{1}{4}$ S11 T22 R58W
Copsey, Inc. c/o Monty Copsey	C-52 ⁴	Well not Drilled yet	Ground Water	Pipe	Ditch	SW $\frac{1}{4}$ SE $\frac{1}{4}$ S33 T22 R53W	SW $\frac{1}{4}$ SE $\frac{1}{4}$ S33 T22 R53W
Kratochvil Bros.	C-53 ¹	G-027346	Ground Water	Pipe	North Branch, Big Blue River	NW $\frac{1}{4}$ SW $\frac{1}{4}$ S2 T12 R2E	NE $\frac{1}{4}$ NW $\frac{1}{4}$ S10 T12 R2E

PERMITS TO CONDUCT WATER IN A STREAM

APPROPRIATOR	PERMIT NUMBER	APPROPRIATION NUMBER	SOURCE	CANAL	STREAM	POINT OF DISCHARGE	POINT OF WITHDRAWAL
Carol Porter	C-54 ^{1,7}	G-001595	Ground Water	Pipe	Sappa Creek	S $\frac{1}{2}$ NW $\frac{1}{4}$ S13 T1 R22E	SW $\frac{1}{4}$ NE $\frac{1}{4}$ S13 T1 R22E
Bose Bros. Inc.	C-55 ^{1,7}	G-79849 G-20208	Ground Water	Pipe	Republican River	NE $\frac{1}{4}$ SE $\frac{1}{4}$ S18 T2 R19W	S $\frac{1}{4}$ SE $\frac{1}{4}$ S18 T2 R19W
Melvern & Janice Schmid	C-56 ¹	G-067769	Ground Water	Pipe	Corson Branch	SW $\frac{1}{4}$ SE $\frac{1}{4}$ S7 T4 R11E	SW $\frac{1}{4}$ SW $\frac{1}{4}$ S4 T4 R11E
Josh Skavdahl	C-57 ⁴	Not Given	Niobrara River	Not Given	Niobrara River	S3 T28 R54W	S3 T28 R54W
Phillip & Judy Kreutz	C-59	G-087709	Ground Water	Pipe	West Fork Big Blue River	SW $\frac{1}{4}$ NE $\frac{1}{4}$ S8 T8 R7W	SW $\frac{1}{4}$ NE $\frac{1}{4}$ S5 T8 R7W

CFS = Cubic Feet Per Second

¹ Department will compute transportation losses as required.

² Water withdrawn at this location from Nine Mile Creek and replaced from Minature Drain into Nine Mile Creek in Section 10, Township 21 North, Range 53 West. This permit was amended January 8, 1996.

³ Administration will be based on the number of those acres covered under this permit that are actually being irrigated, the rate of diversion specified for each natural flow appropriation, and whether storage water is available in the Dawson County Canal system.

⁴ Pending

⁵ Water withdrawn at this location from the ground water well will be conveyed to Strever (Spring) Creek where it will be discharged in the SE $\frac{1}{4}$ SE $\frac{1}{4}$ of Section 10, Township 10 North, Range 22 West.

⁶ Measuring device required.

⁷ Temporary permit approval. 2002 season only.

PERMITS TO CONDUCT WATER IN A STREAM CANCELLED DISMISSED OR DENIED

APPROPRIATOR	PERMIT NUMBER	APPROPRIATION NUMBER	SOURCE	CANAL	STREAM	POINT OF DISCHARGE	POINT OF WITHDRAWAL
Central Nebraska Public Power & Irrigation District	C-21	A-2355, A-3476, A-9673, A-10280, A-10281, A-17111	Platte River & Kingsley Reservoir	Tri-County Canal	Tributary to Platte River	SE $\frac{1}{4}$ SE $\frac{1}{4}$ S2 T7 R20W	NE $\frac{1}{4}$ SE $\frac{1}{4}$ S2 T7 R20W
Central Nebraska Public Power & Irrigation District	C-23	A-2355, A-3476, A-10281, A-17111	Platte River & Kingsley Reservoir	Tri-County Canal	Tributary to Platte River	SW $\frac{1}{4}$ SW $\frac{1}{4}$ S26 T8 R20W	SW $\frac{1}{4}$ SW $\frac{1}{4}$ S26 T8 R20W
Terry Hays	C-30		Ground Water	Application Dismissed 05/08/00	Turkey Creek	NE $\frac{1}{4}$ SE $\frac{1}{4}$ S13 T4 R22W	NW $\frac{1}{4}$ NW $\frac{1}{4}$ S19 T4 R21W
Terry Hays	C-31		Ground Water	Application Dismissed 05/08/00	Turkey Creek	NE $\frac{1}{4}$ SE $\frac{1}{4}$ S13 T4 R22W	SW $\frac{1}{4}$ SE $\frac{1}{4}$ S5 T3 R21W
Terry and Sally Hays	C-37	G-026994 G-054434	Ground Water	Denied 08/24/00	Turkey Creek	NE $\frac{1}{4}$ SE $\frac{1}{4}$ S13 T4 R22W	NW $\frac{1}{4}$ NW $\frac{1}{4}$ S19 T4 R21W
Terry and Sally Hays	C-38	G-026994 G-054434	Ground Water	Denied 08/24/00	Turkey Creek	NE $\frac{1}{4}$ SE $\frac{1}{4}$ S13 T4 R22W	NW $\frac{1}{4}$ NW $\frac{1}{4}$ S5 T3 R21W
Mark Clifford	C-42	G-25314	Ground Water	Denied 08/24/00	Red Willow Creek	NE $\frac{1}{4}$ SW $\frac{1}{4}$ S24 T7 R32W	SE $\frac{1}{4}$ SW $\frac{1}{4}$ S11 T7 R32W SE $\frac{1}{4}$ NE $\frac{1}{4}$ S23 T7 R32W
Mike Sughrue	C-43		Ground Water	Denied 08/24/00	Dry Draw	NE $\frac{1}{4}$ SE $\frac{1}{4}$ S24 T2 R23W	NE $\frac{1}{4}$ NE $\frac{1}{4}$ S24 T2 R23W
Mike Sughrue	C-44		Beaver City Sewer Effluent, Ground Water	Denied 08/24/00	Beaver Creek	SW $\frac{1}{4}$ SW $\frac{1}{4}$ S16 T2 R22W	SW $\frac{1}{4}$ SW $\frac{1}{4}$ S16 T2 R22W
Farmers Irrigation District	C-47 ^d	A-660	North Platte River	Tri-State	Red Willow Creek	SW $\frac{1}{4}$ SE $\frac{1}{4}$ S3 T21 R51W	SW $\frac{1}{4}$ NE $\frac{1}{4}$ S15 T21 R51W

PERMITS TO CONDUCT WATER IN A STREAM CANCELLED DISMISSED OR DENIED

APPROPRIATOR	PERMIT NUMBER	APPROPRIATION NUMBER	SOURCE	CANAL	STREAM	POINT OF DISCHARGE	POINT OF WITHDRAWAL
C.L. Hayes	C-48 ⁴	G-001357	Ground Water	Pipe	Dry Draw	SW $\frac{1}{4}$ NE $\frac{1}{4}$ S20 T1 R2W	NE $\frac{1}{4}$ SE $\frac{1}{4}$ S20 T1 R2W
Kenneth L. Maca	C-58	G-59804	Ground Water	Pump	Big Blue River	NE $\frac{1}{4}$ NE $\frac{1}{4}$ S22 T12 R2E	NE $\frac{1}{4}$ NW $\frac{1}{4}$ S26 T12 R2E

SURFACE WATER RIGHTS DATA
CLAIMS, APPLICATIONS, AND APPROPRIATIONS IN DOWNSTREAM ORDER
DIVISION NO. 1A

SOURCE LOCATION APPROPRIATOR	CARRIER GAGE	USE	GRANT IN CFS/AF	DATE OF PRIORITY	DOCKET/ APP. NUMBER	ANNOA. FT. NT.
<u>GLENN SPRINGS</u> S: 3 T: 23 R: 58W SCOTTS BLUFF STEVE & PAM DICKEY	GLENN CANAL	IR	.16	05/29/1933	A 2324	E
<u>SCHUPPE CREEK, WEST</u> S: 3 T: 23 R: 58W SCOTTS BLUFF VERNE & CHARLENE I FITZGERALD	SCHUPPE CANAL NO. 1	IR	.01	06/17/1946	A 3917	E
<u>SCHUPPE CREEK, EAST</u> S: 3 T: 23 R: 58W SCOTTS BLUFF VERNE & CHARLENE I FITZGERALD	SCHUPPE CANAL NO. 2	IR	.02	06/17/1946	A 3918	E
<u>ROGERS SPRING</u> S: 10 T: 23 R: 58W SCOTTS BLUFF RUSURE	PETSCH CANAL	IR	1.47	09/28/1960	A 9867	E
<u>NEALY SPRINGS, NORTH</u> S: 11 T: 23 R: 58W SCOTTS BLUFF BOB & SUE VAN NEWKIRK	NEALY CANAL	IR	.38	08/03/1934	A 2454	E
<u>NEALY SPRINGS, SOUTH</u> S: 11 T: 23 R: 58W SCOTTS BLUFF DR CHARLES HAM DR CHARLES HAM LARRY A BIRCH	PUMP PUMP PETSCH CANAL	IR IR IR	.06 1.01 .33	03/27/1933 12/01/1959 08/30/1962	A 2311 A 9777 A 10097	E E E
<u>PETSCH SPRINGS</u> S: 12 T: 23 R: 58W SCOTTS BLUFF RUSURE	PETSCH LATERAL NO. 2	IR	.23	09/28/1960	A 9866	E
<u>HUNTINGTON SPRINGS</u> S: 9 T: 20 R: 58W SCOTTS BLUFF ROBERT PRESTON	CARD CANAL	IR	1.43	12/23/1904	A 778	E
<u>GRANDSTAEF SPRING</u> S: 10 T: 23 R: 57W SCOTTS BLUFF PHYLLIS J CHEZEM	GRANDSTAFF LATERALS	IR	.50	09/22/1960	A 9865	E
<u>FARMERS CANAL SEEP</u> S: 12 T: 23 R: 57W SCOTTS BLUFF JOHN FILLINGHAM	WARNER CANAL	IR	1.63	09/16/1887	A 1769	D-918 EI
<u>SPRINGS</u> S: 21 T: 22 R: 54W SCOTTS BLUFF MAURICE BRANDT	VANDEL CANAL	IR	.12	04/24/1962	A 10046	E
S: 19 T: 21 R: 52W SCOTTS BLUFF JOHN F LANE	PUMP	DO	.11	01/16/1990	A 16912	E
<u>CAMP CLARK SEEP</u> S: 9 T: 20 R: 51W MORRILL ROY E O'NEAL	O'NEAL CANAL	IR	2.22	05/28/1976	A 14244	E
<u>ELDRED LAKE</u> S: 16 T: 21 R: 45W GARDEN UNITED STATES FISH & WILDLIFE SERVICE	ELDRED DIVERSION	FW	13.00	05/17/1985	A 16382	E

SURFACE WATER RIGHTS DATA
CLAIMS, APPLICATIONS, AND APPROPRIATIONS IN DOWNSTREAM ORDER
DIVISION NO. 1A

SOURCE LOCATION APPROPRIATOR	CARRIER GAGE	USE	GRANT IN CFS/AF	DATE OF PRIORITY	DOCKET/ APP. NUMBER	ANNO. FT. NT.
<u>ASH CREEK</u>						
S: 3 T: 16 R: 42W GARDEN						
ADOLPH A LOBNER	GILLARD CANAL	IR	1.43	12/31/1890	D 812	E
ADOLPH A LOBNER	GILLARD CANAL	IR	.96	01/25/1954	A 5900	E
ADOLPH A LOBNER	GILLARD CANAL	IR	.16	06/17/1958	A 9628	E
S: 10 T: 16 R: 42W GARDEN						
LARRY R RITTENHOUSE	PUMP	IR	.43	10/22/1940	A 3305 R P-300	E
LARRY R RITTENHOUSE	PUMP	IR	.46	02/14/1977	A 14710	E
<u>SPRING CREEK</u>						
S: 30 T: 15 R: 37W KEITH						
GERTRUDE L KNIGHT	MCGINLEY-PETERSON-KNIGHT CANAL	IR	1.59	10/27/1954	A 6797	E
<u>SPRING CREEK, LITTLE</u>						
S: 29 T: 15 R: 37W KEITH						
E D DUNWOODY	HAWKINS CANAL	IR	1.31	04/08/1939	A 2914	E
<u>COON CREEK</u>						
S: 34 T: 15 R: 37W KEITH						
TOM HANSEN	COON CREEK CANAL	IR	.71	07/03/1895	A 69	E
TOM HANSEN	COON CREEK CANAL	IR	1.43	09/16/1912	A 1225	E
<u>ROSCOE CREEK, TRIB. TO</u>						
S: 8 T: 12 R: 37W KEITH						
KENETH MOST	PUMP	IR	2.14	02/24/1970	A 11877	E
<u>DRY CREEK, TRIB. TO</u>						
S: 35 T: 7 R: 20W PHELPS						
RUTH I SAND	PUMP	IR	.21	12/26/1962	A 10132	EK
RUTH I SAND	PUMP	IR	.15	01/15/1963	A 10140	A-2355 DE
<u>DRY CREEK</u>						
S: 28 T: 6 R: 19W PHELPS						
KERMIT R JOHNSON, ET AL	JOHNSON RESERVOIR	ST	10.00AF	09/01/1944	A 3760	E
<u>JOHNSON RESERVOIR</u>						
S: 28 T: 6 R: 19W PHELPS						
KERMIT R JOHNSON, ET AL	PUMP	SO		07/13/1965	A 10655	E
<u>DRY CREEK</u>						
S: 32 T: 7 R: 19W PHELPS						
CLINTON H & RUTH V LARSON	PUMP	IR	.14	09/11/1963	A 10240	E
S: 6 T: 6 R: 19W PHELPS						
FRED FARMS	FREED RESERVOIR	ST	1.70AF	09/23/1963	A 10248	E
S: 9 T: 6 R: 19W PHELPS						
RALPH BILLETER	PUMP	IR	.48	05/01/1962	A 10054	E
BILL R & CAROL J BILLETER	PUMP	IR	.19	09/08/1960	A 9861	E
<u>PLATTE RIVER, TRIB. TO</u>						
S: 9 T: 8 R: 12W ADAMS						
ERVIN BERG	PUMP	IR	.14	02/11/1970	A 11865	KE

SURFACE WATER RIGHTS DATA
CLAIMS, APPLICATIONS, AND APPROPRIATIONS IN DOWNSTREAM ORDER
DIVISION NO. 1A

SOURCE LOCATION APPROPRIATOR	CARRIER GAGE	USE	GRANT IN CFS/AF	DATE OF PRIORITY	DOCKET/ APP. NUMBER	ANNOA. FT. NT.
<u>NORTH PLATTE RIVER</u>						
S: 24 T: 29 R: 84W WYOMING BUREAU OF RECLAMATION	PATHFINDER RESERVOIR	IS	1016000.00AF	09/19/1904	A 768	
S: 11 T: 26 R: 65W WYOMING PATHFINDER IRRIGATION DISTRICT	INTERSTATE CANAL	IR	1572.00	09/19/1904	A 768	K
<u>PATHFINDER RESERVOIR</u>						
S: 11 T: 26 R: 65W WYOMING PATHFINDER IRRIGATION DISTRICT	INTERSTATE CANAL	SI		09/19/1904	A 768	A-768 K
<u>NORTH PLATTE RIVER</u>						
S: 11 T: 26 R: 65W WYOMING GERING & FORT LARAMIE IRRIG DIST	FORT LARAMIE CANAL	IR	780.59	09/19/1904	A 768	A-768 K
<u>PATHFINDER RESERVOIR</u>						
S: 11 T: 26 R: 65W WYOMING GERING & FORT LARAMIE IRRIG DIST	FORT LARAMIE CANAL	SI		09/19/1904	A 768	A-768 K
<u>NORTH PLATTE RIVER</u>						
S: 10 T: 23 R: 60W WYOMING MITCHELL IRRIGATION DIST	MITCHELL CANAL	IR	191.86	06/20/1890	D 1052	T-504 KX
GERING IRRIGATION DISTRICT	MITCHELL-GERING CANAL	IR	.27	06/23/1890	D 926 R	P-474
GERING IRRIGATION DISTRICT	MITCHELL-GERING CANAL	IR	192.58	03/15/1897	A 365 R	P-270 X
<u>PATHFINDER RESERVOIR</u>						
S: 10 T: 23 R: 60W WYOMING GERING IRRIGATION DISTRICT	MITCHELL-GERING CANAL	SI		09/19/1904	A 768	A-365R
GERING IRRIGATION DISTRICT	MITCHELL-GERING CANAL	SI		09/19/1904	A 768 R	P-475 #
NORTH PLATTE RIVER AT WYOMING-NEBRASKA STATE LINE						
<u>NORTH PLATTE RIVER</u>						
S: 04 T: 23 R: 58W SCOTTS BLUFF GERING IRRIGATION DISTRICT	GERING CANAL	IR	15.63	03/15/1897	A 365	
<u>NORTH PLATTE RIVER, TRIB. TO</u>						
S: 3 T: 23 R: 58W SCOTTS BLUFF KENNETH H BERGFELD	PUMP	IR	.14	09/14/1966	A 10951	
DONALD W CHILDS	CHILDS RESERVOIR	ST	3.62AF	08/24/1964	A 10427	
<u>NORTH PLATTE RIVER</u>						
S: 10 T: 23 R: 58W SCOTTS BLUFF FARMERS IRRIGATION DISTRICT	TRI-STATE CANAL	IR	861.16	09/16/1887	D 918	T-250 K
FARMERS IRRIGATION DISTRICT	TRI-STATE CANAL	IR	.74	03/20/1893	D 945 R	P-469
FARMERS IRRIGATION DISTRICT	TRI-STATE CANAL	IR	591.05	04/14/1902	A 660	K
NORTHPORT IRRIGATION DISTRICT	TRI-STATE/NORTHPORT CANAL	IR	230.07	09/19/1904	A 768 R	P-414
<u>PATHFINDER RESERVOIR</u>						
S: 10 T: 23 R: 58W SCOTTS BLUFF NORTHPORT IRRIGATION DISTRICT	TRI-STATE CANAL	SI		09/19/1904	A 768	A-768R
FARMERS IRRIGATION DISTRICT	TRI-STATE CANAL	SI		09/19/1904	A 768	D-918 K
FARMERS IRRIGATION DISTRICT	TRI-STATE CANAL	SI		09/19/1904	A 768	A-660 K

SURFACE WATER RIGHTS DATA
CLAIMS, APPLICATIONS, AND APPROPRIATIONS IN DOWNSTREAM ORDER
DIVISION NO. 1A

SOURCE LOCATION APPROPRIATOR	CARRIER GAGE	USE	GRANT IN CFS/AF	DATE OF PRIORITY	DOCKET/ APP. NUMBER	ANNO. FT. NT.
<u>HORSE CREEK</u>						
S: 33 T: 23 R: 58W SCOTTS BLUFF						
HORT FARMS INC	STATE LINE CANAL	IR	3.07	09/10/1897	A 407	H
HORT FARMS INC	STATE LINE CANAL	IR	2.00	04/21/1910	A 994	H
<u>KIOWA CREEK</u>						
S: 2 T: 22 R: 58W SCOTTS BLUFF						
LARRY & JIM W LIPPINCOTT	PUMP	IR	.06	11/29/1907	A 880 R P-332	
<u>OWL CREEK</u>						
S: 16 T: 22 R: 57W SCOTTS BLUFF						
EDWIN R WILLMAN	PUMP	IR	.30	06/26/1974	A 13052	K
EDWIN R WILLMAN	STRATTON RESERVOIR	ST	15.00AF	12/11/1974	A 13309	
<u>STRATTON RESERVOIR</u>						
S: 16 T: 22 R: 57W SCOTTS BLUFF						
EDWIN R WILLMAN	PUMP	SI		12/11/1974	A 13310 A-13052	
<u>OWL CREEK</u>						
S: 7 T: 22 R: 57W SCOTTS BLUFF						
GERING & FORT LARAMIE IRRIG DIST	PUMP	IR	.79	09/17/1897	A 411 R P-418&419	
GERING & FORT LARAMIE IRRIG DIST	PUMP	IR	1.14	10/10/1904	A 770 R P-420&421	
GERING & FORT LARAMIE IRRIG DIST	PUMP	IR	1.14	11/29/1907	A 879 R P-422	
GERING & FORT LARAMIE IRRIG DIST	PUMP	IR	.57	11/29/1907	A 881 R P-423&424#	
<u>SHEEP CREEK</u>						
S: 36 T: 27 R: 58W SIOUX						
CARPENTER RANCH LTD	NEBRASKA RES. CANAL	IR	.57	05/18/1907	A 859	K
CARPENTER RANCH LTD	HORSE CAMP RES. DITCH	IR	.43	01/20/1908	A 885	
S: 1 T: 26 R: 58W SIOUX						
CARPENTER RANCH LTD	WEST FORK CANAL	IR	5.14	09/21/1907	A 871	H
<u>NORTH PLATTE RIVER</u>						
S: 10 T: 23 R: 58W SCOTTS BLUFF						
SHEEP CREEK LATERAL CO	TRI-STATE CANAL	IR	.46	09/16/1887	A 1176 R T-211	K
SHEEP CREEK LATERAL CO	TRI-STATE CANAL	IR	.14	09/16/1887	A 1398 R D-918	IK
S: 27 T: 23 R: 57W SCOTTS BLUFF						
ENTERPRISE IRRIGATION DISTRICT	ENTERPRISE CANAL	IR	114.81	03/28/1889	D 920 M-1	XK
ENTERPRISE IRRIGATION DISTRICT	ENTERPRISE CANAL	US	18.19	03/28/1889	D 920 U-31, M-1	
<u>NORTH PLATTE RIVER, TRIB. TO</u>						
S: 10 T: 22 R: 57W SCOTTS BLUFF						
KIOWA LAND & LIVESTOCK CO	LIPPINCOTT RESERVOIR	ST	16.30AF	06/01/1970	A 11951	
<u>MORRILL DRAIN</u>						
S: 14 T: 23 R: 57W SCOTTS BLUFF						
ENTERPRISE IRRIGATION DISTRICT	ENTERPRISE CANAL	IR	10.00	03/28/1889	A 1290	D920, T521IK
<u>SPOTTED TAIL CREEK, DRY</u>						
S: 28 T: 24 R: 56W SIOUX						
ANNE ALYSON BOVE	BOVE FISH PONDS	FC	3.00	12/01/1988	A 16724	
ANNE ALYSON BOVE	BOVE FISH PONDS	ST	8.05AF	12/01/1988	A 16725	

SURFACE WATER RIGHTS DATA
CLAIMS, APPLICATIONS, AND APPROPRIATIONS IN DOWNSTREAM ORDER
DIVISION NO. 1A

SOURCE LOCATION APPROPRIATOR	CARRIER GAGE	USE	GRANT IN CFS/AF	DATE OF PRIORITY	DOCKET/ APP. NUMBER	ANNOA.	FT. NT.
<u>SPOTTED TAIL CREEK, DRY</u>							
S: 28 T: 24 R: 56W SIOUX ANNE ALYSON BOVE	RAINBOW CHANNEL 2	FC	1.00	05/03/1990	A 16983		
ANNE ALYSON BOVE	RAINBOW CHANNEL 2 PONDS	ST	5.00AF	05/03/1990	A 16984		
S: 16 T: 23 R: 56W SCOTTS BLUFF JOHN K & REBECCA S SORENSEN	ROBERTS CANAL	IR	.46	09/16/1887	D 918	P-195	I
ELSIE J CHILDS-STIVER	ROBERTS CANAL	IR	1.28	09/16/1887	A 1241	D-918	I
S: 20 T: 23 R: 56W SCOTTS BLUFF ENTERPRISE IRRIGATION DISTRICT	DRY SPOTTED TAIL CREEK	IR		03/28/1889	D 920	P236,M1	IK
WESTERN SUGAR COMPANY (THE)	LATERAL MITCHELL FACTORY	MF	15.00	03/24/1920	A 1582		#
	DRY SPOTTED TAIL CREEK NEAR MITCHELL, NE NORTH PLATTE RIVER AT MITCHELL, NE						
<u>SPOTTED TAIL CREEK, WET</u>							
S: 26 T: 24 R: 56W SIOUX ROGER D.& VICKI L. UTHMANN	STEWART-BROWN CANAL AND PUMPSITES	IR	1.59	03/02/1904	A 743	T-706	
ROGER D.& VICKI L. UTHMANN	STEWART-BROWN CANAL AND PUMPSITES	IR	2.28	03/17/1911	A 1072	T-831	
S: 15 T: 23 R: 56W SCOTTS BLUFF ALICE M & JOHN W BOVEE	BOVEE FISH PONDS	ST	3.60AF	12/07/1989	A 16901		
ALICE M & JOHN W BOVEE	BOVEE FISH PONDS	FC	4.00	12/07/1989	A 16902		
S: 35 T: 23 R: 56W SCOTTS BLUFF ENTERPRISE IRRIGATION DISTRICT	ENTERPRISE CANAL	IR		03/28/1889	D 920	P498,M1	IK
<u>TUB SPRINGS</u>							
S: 33 T: 23 R: 55W SCOTTS BLUFF ENTERPRISE IRRIGATION DISTRICT	ENTERPRISE CANAL	IR		03/28/1889	D 920	P234,M1	I#K
	TUB SPRINGS NEAR SCOTTSBLUFF, NE						
<u>NORTH PLATTE RIVER</u>							
S: 17 T: 22 R: 55W SCOTTS BLUFF WINTERS CREEK CANAL COMPANY	WINTERS CREEK CANAL	IR	14.38	10/18/1888	D 952		K
WINTERS CREEK CANAL COMPANY	WINTERS CREEK CANAL	US	27.62	10/18/1888	D 952	U-30	
S: 27 T: 22 R: 55W SCOTTS BLUFF CENTRAL IRRIGATION DISTRICT	CENTRAL CANAL	IR	24.38	06/23/1890	D 926		K
CENTRAL IRRIGATION DISTRICT	CENTRAL CANAL	US	8.79	06/23/1890	D 926	U-29	
<u>PATHEUNDER RESERVOIR</u>							
S: 27 T: 22 R: 55W SCOTTS BLUFF CENTRAL IRRIGATION DISTRICT	CENTRAL CANAL	UI		09/19/1904	A 768	D926,U29	K
CENTRAL IRRIGATION DISTRICT	CENTRAL CANAL	UI		09/19/1904	A 768 R	P477,U29	K
<u>NORTH PLATTE RIVER</u>							
S: 27 T: 22 R: 55W SCOTTS BLUFF CENTRAL IRRIGATION DISTRICT	CENTRAL CANAL	IR	.09	08/17/1992	A 365 R	P-476B	K
CENTRAL IRRIGATION DISTRICT	CENTRAL CANAL	US		08/17/1992	A 365 R	U-29	

SURFACE WATER RIGHTS DATA
CLAIMS, APPLICATIONS, AND APPROPRIATIONS IN DOWNSTREAM ORDER
DIVISION NO. 1A

SOURCE LOCATION APPROPRIATOR	CARRIER GAGE	USE	GRANT IN CFS/AF	DATE OF PRIORITY	DOCKET/ APP. NUMBER	ANNO. FT. NT.
<u>WINTERS CREEK</u>						
S: 3 T: 22 R: 54W SCOTTS BLUFF GERALD & CONNIE SCHMECKPEPER	PUMP	IR	.17	08/17/1889	D 923A	
S: 4 T: 22 R: 54W SCOTTS BLUFF GALEN & JULIE SEIP	PUMP	IR	.02	08/17/1889	D 923B	
ANTONIO & ENEDELIA PARRA	PUMP	IR	.27	08/17/1889	D 923C	K
S: 8 T: 22 R: 54W SCOTTS BLUFF ENTERPRISE IRRIGATION DISTRICT	WINTERS CREEK LATERAL	IR	2.24	03/28/1889	A 2409	D920, M-1 IK
ENTERPRISE IRRIGATION DISTRICT	WINTERS CREEK LATERAL	US	.19	03/28/1889	A 2409	U-31, M-1
S: 19 T: 22 R: 54W SCOTTS BLUFF WINTERS CREEK CANAL COMPANY	WINTERS CREEK CANAL	IR	5.68	10/18/1888	A 1446A	D-952 I
WINTERS CREEK CANAL COMPANY	WINTERS CREEK CANAL	US	1.81	10/18/1888	A 1446A	U30, D-952I
WINTERS CREEK CANAL COMPANY	WINTERS CREEK CANAL	IR	34.36	10/18/1888	A 1446B	K
WINTERS CREEK CANAL COMPANY	WINTERS CREEK CANAL	US	11.15	10/18/1888	A 1446B	U-30
WESTERN SUGAR COMPANY (THE)	SCOTTSBLUFF FACTORY	MF	15.00	10/04/1920	A 1592	#
	WINTERS CREEK NEAR SCOTTSBLUFF, NE					
<u>NORTH PLATTE RIVER</u>						
S: 32 T: 22 R: 54W SCOTTS BLUFF MINATARE MUTUAL CANAL & IRRIG CO	MINATARE CANAL	IR	95.94	01/14/1888	D 919	K
MINATARE MUTUAL CANAL & IRRIG CO	MINATARE CANAL	US	20.06	01/14/1888	D 919	U-28
<u>GERING DRAIN, TRTB. TO</u>						
S: 9 T: 21 R: 56W SCOTTS BLUFF NORTH PLATTE NRD	GERING VALLEY RESERVOIR G-UPPER	ST	21.00AF	08/26/1965	A 10683	
S: 10 T: 21 R: 56W SCOTTS BLUFF NORTH PLATTE NRD	GERING VALLEY RESERVOIR G-LOWER	ST	20.35AF	07/18/1969	A 11752	
S: 3 T: 20 R: 55W SCOTTS BLUFF NORTH PLATTE NRD	GERING VALLEY RESERVOIR A	ST	62.38AF	03/15/1966	A 10799	
<u>GOOSENECK CREEK</u>						
S: 21 T: 21 R: 54W SCOTTS BLUFF NORTH PLATTE NRD	EAST GERING DRAIN RES. GERING CREEK NEAR GERING, NE	ST	5.40AF	11/14/1977	A 15141	#
<u>NORTH PLATTE RIVER</u>						
S: 3 T: 21 R: 54W SCOTTS BLUFF CASTLE ROCK IRRIGATION DISTRICT	CASTLE ROCK CANAL	IR	82.48	04/18/1889	D 921	K
CASTLE ROCK IRRIGATION DISTRICT	CASTLE ROCK CANAL	US	.09	04/18/1889	D 921	U-26
STEAMBOAT IRRIGATION DISTRICT	CASTLE ROCK CANAL	IR	3.05	10/22/1895	A 186 R	P-255&309K
STEAMBOAT IRRIGATION DISTRICT	CASTLE ROCK CANAL	US	1.51	10/22/1895	A 186 R	U-26 K
STEAMBOAT IRRIGATION DISTRICT	CASTLE ROCK CANAL	IR	.19	10/22/1895	A 186AR	T286/293
STEAMBOAT IRRIGATION DISTRICT	CASTLE ROCK CANAL	US	.09	10/22/1895	A 186AR	U-26
STEAMBOAT IRRIGATION DISTRICT	CASTLE ROCK CANAL	IR	.40	07/22/1896	A 350 R	P-255&309K
STEAMBOAT IRRIGATION DISTRICT	CASTLE ROCK CANAL	US	.09	07/22/1896	A 350 R	U-26
STEAMBOAT IRRIGATION DISTRICT	CASTLE ROCK CANAL	IR	.29	07/22/1896	A 350AR	T300/301 D

SURFACE WATER RIGHTS DATA
CLAIMS, APPLICATIONS, AND APPROPRIATIONS IN DOWNSTREAM ORDER
DIVISION NO. 1A

SOURCE LOCATION APPROPRIATOR	CARRIER GAGE	USE	GRANT IN CFS/AF	DATE OF PRIORITY	DOCKET/ APP. NUMBER	ANNOA. FT. NT.
<u>NORTH PLATTE RIVER</u>						
S: 3 T: 21 R: 54W SCOTTS BLUFF STEAMBOAT IRRIGATION DISTRICT	CASTLE ROCK CANAL	US	.07	07/22/1896	A 350AR U-26	#
<u>MELBETA CREEK, TRIB. TO</u>						
S: 19 T: 20 R: 54W BANNER GAME AND PARKS COMMISSION	BUFFALO CREEK WILDLIFE MANAGEMENT AREA FISH POND	ST	87.10AF	03/11/1986	A 16476	
S: 27 T: 20 R: 54W BANNER DARRELL J & CAROL E ROBERTS	DARRELL J ROBERTS RES.	ST	13.80AF	03/03/1978	A 15194	
<u>MELBETA CREEK</u>						
S: 25 T: 21 R: 54W SCOTTS BLUFF NEIL M & MAXINE GATCH	GATCH CANAL	IR	1.28	10/22/1895	A 186 R T-414	
DONALD E & NAOMI L DILLMAN	GATCH CANAL	IR	.61	03/19/1909	A 937A	K
NEIL M & MAXINE GATCH	GATCH CANAL	IR	.17	03/19/1909	A 937B	K
NEIL M & MAXINE GATCH	GATCH CANAL	IR	.86	08/21/1912	A 1220	\$K
S: 24 T: 21 R: 54W SCOTTS BLUFF GEORGE & WILMA BOTT	BOTT CANAL	IR	.66	10/22/1895	A 186 R T-217	
ROBERT & KAY OTT	BOTT CANAL	IR	.88	10/22/1895	A 186 R T-238	
CHARLES E BENTON	BOTT CANAL	IR	.06	03/19/1909	A 937C	K
<u>NORTH PLATTE RIVER</u>						
S: 18 T: 21 R: 53W SCOTTS BLUFF NINE MILE IRRIGATION DISTRICT	NINE MILE CANAL	IR	2.26	01/14/1888	D 919 R P-452	K
NINE MILE IRRIGATION DISTRICT	NINE MILE CANAL	IR	.02	01/14/1888	D 919AR T-303	
NINE MILE IRRIGATION DISTRICT	NINE MILE CANAL	IR	66.18	12/06/1893	D 925 R P-481	K
NINE MILE IRRIGATION DISTRICT	NINE MILE CANAL	US	39.24	12/06/1893	D 925 R U-25	
<u>NINE MILE CREEK</u>						
S: 4 T: 21 R: 53W SCOTTS BLUFF HENRY G GREEN	PUMP	IU	1.02	01/14/1888	A 2502 R D919,T55	IK
HENRY G GREEN	PUMP	US		01/14/1888	A 2502 R U-28	I
S: 10 T: 21 R: 53W SCOTTS BLUFF NINE MILE IRRIGATION DISTRICT	NINE MILE CANAL	IR	37.76	12/06/1893	A 1431 D-925	IK
NINE MILE IRRIGATION DISTRICT	NINE MILE CANAL	US	39.24	12/06/1893	A 1431 U-25	I#
	NINE MILE CREEK NEAR MCGREW, NE					
<u>NORTH PLATTE RIVER</u>						
S: 25 T: 21 R: 53W SCOTTS BLUFF SHORT LINE IRRIGATION DISTRICT	SHORT LINE CANAL	IR	42.50	05/01/1893	D 946	K
SHORT LINE IRRIGATION DISTRICT	SHORT LINE CANAL	US	10.50	05/01/1893	D 946 U-23	
<u>NORTH PLATTE RIVER, TRIB. TO</u>						
S: 28 T: 20 R: 53W BANNER TERRY P. BROWN	HUFFMAN-GRIMM RESERVOIR	ST	14.80AF	10/28/1963	A 10255	
<u>NORTH PLATTE RIVER</u>						
S: 1 T: 20 R: 53W SCOTTS BLUFF CHIMNEY ROCK IRRIGATION DISTRICT	CHIMNEY ROCK CANAL	IU	60.00	12/03/1890	D 844 U-27	HK

SURFACE WATER RIGHTS DATA
CLAIMS, APPLICATIONS, AND APPROPRIATIONS IN DOWNSTREAM ORDER
DIVISION NO. 1A

SOURCE LOCATION APPROPRIATOR	CARRIER GAGE	USE	GRANT IN CFS/AF	DATE OF PRIORITY	DOCKET/ APP. NUMBER	ANNOA. FT. NT.
<u>NORTH PLATTE RIVER</u>						
S: 1 T: 20 R: 53W SCOTTS BLUFF CHIMNEY ROCK IRRIGATION DISTRICT	CHIMNEY ROCK CANAL	IU	0.00	12/03/1890	D 1031	D-844,U275K
<u>PATHFINDER RESERVOIR</u>						
S: 1 T: 20 R: 53W SCOTTS BLUFF CHIMNEY ROCK IRRIGATION DISTRICT	CHIMNEY ROCK CANAL	UI		09/19/1904	A 768	D-844,U27K
CHIMNEY ROCK IRRIGATION DISTRICT	CHIMNEY ROCK CANAL	UI		09/19/1904	A 768	D1031,U27K
<u>NORTH PLATTE RIVER</u>						
S: 1 T: 20 R: 53W SCOTTS BLUFF CHIMNEY ROCK IRRIGATION DISTRICT	CHIMNEY ROCK CANAL	IU	.67	02/02/1931	A 2190	U-27
<u>NORTH PLATTE RIVER, TRIB. TO</u>						
S: 18 T: 21 R: 52W SCOTTS BLUFF ROBERT J WEBSTER	ZEMANEK RESERVOIR	ST	1.39AF	04/04/1963	A 10167	
<u>CLEVELAND DRAIN</u>						
S: 6 T: 20 R: 52W MORRILL KENNETH H & ALICE J PARRIOTT	LIEBHARDT LATERAL	IR	2.92	03/01/1916	A 1448	
<u>BAYARD SUGAR FACTORY DRAIN</u>						
S: 5 T: 20 R: 52W MORRILL ALLIANCE IRRIGATION DISTRICT	ALLIANCE CANAL	IR	30.99	12/26/1892	A 1776	K
ALLIANCE IRRIGATION DISTRICT	ALLIANCE CANAL	US	4.91	12/26/1892	A 1776	U-22
ALLIANCE IRRIGATION DISTRICT	ALLIANCE CANAL	IR	.22	12/26/1892	A 1429 R	T-280
S: 4 T: 20 R: 52W MORRILL ALLIANCE IRRIGATION DISTRICT	ALLIANCE CANAL	IR	0.00	01/11/1993	A 17240	A-1776 S
<u>HOTH DRAW</u>						
S: 28 T: 21 R: 52W MORRILL LEROY G & MICHELENE S BECKER	O'HALLOREN CANAL	IR	1.07	09/16/1887	A 1473	D-918 I
S: 34 T: 21 R: 52W MORRILL WESTERN SUGAR COMPANY (THE)	BAYARD FACTORY BAYARD CREEK NEAR BAYARD, NE	MF	15.00	10/04/1920	A 1593	#
<u>FAWCUS SPRINGS</u>						
S: 24 T: 20 R: 52W MORRILL ROBERT L SCHMIDT	OLIVER CANAL	IR	2.71	04/17/1933	A 2317	
<u>NORTH PLATTE RIVER</u>						
S: 18 T: 20 R: 51W MORRILL BRIDGEPORT IRRIGATION DISTRICT	BELMONT CANAL	IR	90.22	12/19/1889	D 828A	KX
S: 18 T: 29 R: 51W MORRILL BRIDGEPORT IRRIGATION DISTRICT	EMPIRE CANAL	IR	.18	12/19/1889	D 828B	X
S: 18 T: 20 R: 51W MORRILL EMPIRE CANAL COMPANY	EMPIRE CANAL	IR	28.57	06/25/1891	D 858 R	P-NONE K
EMPIRE CANAL COMPANY	EMPIRE CANAL	IR	.31	07/20/1907	A 866	K
<u>RED WILLOW CREEK, TRIB. TO</u>						
S: 1 T: 21 R: 51W MORRILL DAVID LOOMIS	LOOMIS RESERVOIR	ST	16.70AF	09/24/1969	A 11804	

SURFACE WATER RIGHTS DATA
CLAIMS, APPLICATIONS, AND APPROPRIATIONS IN DOWNSTREAM ORDER
DIVISION NO. 1A

SOURCE LOCATION APPROPRIATOR	CARRIER GAGE	USE	GRANT IN CFS/AF	DATE OF PRIORITY	DOCKET/ APP. NUMBER	ANNOA.	FT. NT.
<u>WEST WATER CREEK</u>							
S: 29 T: 22 R: 51W MORRILL MORRILL COUNTY BOARD	WEST WATER CREEK RES.	ST	45.50AF	08/25/1975	A 13760		
<u>RED WILLOW CREEK</u>							
S: 6 T: 20 R: 51W MORRILL ALLIANCE IRRIGATION DISTRICT	ALLIANCE CANAL	IR	42.71	12/26/1892	A 1429		K
ALLIANCE IRRIGATION DISTRICT	ALLIANCE CANAL	US	8.93	12/26/1892	A 1429	U-22	K
GARY & JOAN PHILLIPS	ALLIANCE CANAL	IR	1.11	02/28/1912	A 1432		K
GARY & JOAN PHILLIPS	ALLIANCE CANAL	US	.89	02/28/1912	A 1432	U-22	K
ALLIANCE IRRIGATION DISTRICT	ALLIANCE CANAL	IR	0.00	01/11/1993	A 17239	1429,1432S	
<u>WILDHORSE CREEK, WEST</u>							
S: 3 T: 21 R: 52W MORRILL NORTH PLATTE NRD	WILDHORSE RESERVOIR 14-A RED WILLOW CREEK NEAR BAYARD, NE	ST	440.00AF	06/07/1967	A 11164		#
<u>INDIAN CREEK, TRIB. TO</u>							
S: 8 T: 20 R: 50W MORRILL FLOYD L STERKEL	HALL RESERVOIR	ST	13.10AF	06/22/1970	A 11979		
<u>NORTH PLATTE RIVER</u>							
S: 29 T: 20 R: 50W MORRILL BROWNS CREEK IRRIGATION DISTRICT	BROWNS CREEK CANAL	IR	59.88	01/20/1892	D 857		K
BROWNS CREEK IRRIGATION DISTRICT	BROWNS CREEK CANAL	US	27.62	01/20/1892	D 857	U-18	K
BROWNS CREEK IRRIGATION DISTRICT	BROWNS CREEK CANAL	IR	0.00	01/20/1892	D 1033	D-857	SK
<u>PATHFINDER RESERVOIR</u>							
S: 29 T: 20 R: 50W MORRILL BROWNS CREEK IRRIGATION DISTRICT	BROWNS CREEK CANAL	SI		09/19/1904	A 768	D-857	K
BROWNS CREEK IRRIGATION DISTRICT	BROWNS CREEK CANAL	SI		09/19/1904	A 768	D-1033	K#
<u>GEBAUER LAKE</u>							
S: 28 T: 20 R: 50W MORRILL DAVIS & GEBAUER	GEBAUER CANAL	IR	.80	04/25/1930	A 2138		
<u>NORTH PLATTE RIVER</u>							
S: 34 T: 20 R: 50W MORRILL SHIRLEY L RODGERS	PUMP	IR	.19	07/14/1982	A 16128		
<u>WILLOW CREEK, TRIB. TO</u>							
S: 26 T: 18 R: 57W BANNER EDWARD F BRAUER	BRAUER RESERVOIR	ST	99.00AF	01/22/1954	A 5889		
S: 18 T: 18 R: 56W BANNER CHARLES I ANDERSON	ANDERSON GROUP RESERVOIR	ST	31.60AF	08/15/1968	A 11544		
S: 9 T: 18 R: 56W BANNER KEITH CROSS	CROSS GROUP RESERVOIR	ST	75.90AF	04/08/1966	A 10826		
<u>PUMPKINSEED CREEK</u>							
S: 2 T: 19 R: 56W BANNER HENDERSON BROS ET AL	PETERS CANAL	IR	1.14	07/01/1902	D 913		K

SURFACE WATER RIGHTS DATA
CLAIMS, APPLICATIONS, AND APPROPRIATIONS IN DOWNSTREAM ORDER
DIVISION NO. 1A

SOURCE LOCATION APPROPRIATOR	CARRIER GAGE	USE	GRANT IN CFS/AF	DATE OF PRIORITY	DOCKET/ APP. NUMBER	ANNOA. FT. NT.
<u>PUMPKINSEED CREEK</u> S: 7 T: 19 R: 55W BANNER HAROLD GIFFORD	SCOTT RESERVOIR	IS	1.31	06/24/1903	A 711	
<u>SCOTT RESERVOIR</u> S: 7 T: 19 R: 55W BANNER HAROLD GIFFORD	SCOTT CANAL	SI		06/24/1903	A 711	A-711
<u>PUMPKINSEED CREEK</u> S: 7 T: 19 R: 55W BANNER ILER OLSEN ET AL	LOGAN CANAL	IR	4.00	07/16/1890	D 902	
<u>PUMPKINSEED CREEK, TRTB. TO</u> S: 7 T: 18 R: 55W BANNER NORTH PLATTE NRD	LOVER'S LEAP RESERVOIR	ST	155.00AF	10/27/1983	A 16250	
S: 9 T: 18 R: 55W BANNER DOWNER BROTHERS	DOWNER BROS. RESERVOIR	ST	30.00AF	12/06/1955	A 8278	
<u>PUMPKINSEED CREEK</u> S: 1 T: 19 R: 55W BANNER JOHN & ROGER GIFFORD	AIRDALE RESERVOIR NO. 3	ST	31.00AF	03/28/1951	A 4832	
S: 6 T: 19 R: 54W BANNER HOEHN FARMS INC	PUMPS	IR	5.52	01/24/1903	A 698 R	P-292
HOEHN FARMS INC	PUMPS	IR	3.22	01/24/1903	A 699 R	P-293
HOEHN FARMS INC	PUMPS	IR	1.48	10/26/1911	A 1133 R	P-294
<u>ATREDALE RESERVOIR NO. 3</u> S: 1 T: 19 R: 55W BANNER HOEHN FARMS INC	PUMPS	SO		03/28/1951	A 4981	
HOEHN FARMS INC	PUMPS	SI		03/28/1951	A 4981	A-698R
HOEHN FARMS INC	PUMPS	SI		03/28/1951	A 4981	A-699R
HOEHN FARMS INC	PUMPS	SI		03/28/1951	A 4981	A-1133R
HOEHN FARMS INC	PUMPS	SI		03/28/1951	A 4981	A-1380R
<u>PUMPKINSEED CREEK</u> S: 5 T: 19 R: 54W BANNER HOEHN FARMS INC	PUMP	IR	.51	09/04/1914	A 1380 R	P-295
HOEHN FARMS INC	WRIGHT CANAL	IR	1.41	01/08/1946	A 3864	
S: 9 T: 19 R: 54W BANNER HOEHN FARMS INC	RODGERS CANAL	IR	1.80	10/23/1944	A 3777	
HOEHN FARMS INC	RODGERS CANAL	IR	.26	01/08/1946	A 3863	
HOEHN FARMS INC	PUMP	IR	9.76	03/10/1949	A 4448	
S: 18 T: 19 R: 53W BANNER DARNALL RANCH, INC	PUMP	IR	.82	11/06/1945	A 3859	
<u>BIG HORN CREEK</u> S: 25 T: 19 R: 54W BANNER CHARLES A & BARBARA J MUHR	BIG HORN CANAL	IR	1.03	01/24/1947	A 4027	
CHARLES A & BARBARA J MUHR	MUHR RESERVOIR	ST	38.00AF	11/02/1954	A 6803	

SURFACE WATER RIGHTS DATA
CLAIMS, APPLICATIONS, AND APPROPRIATIONS IN DOWNSTREAM ORDER
DIVISION NO. 1A

SOURCE LOCATION APPROPRIATOR	CARRIER GAGE	USE	GRANT IN CFS/AF	DATE OF PRIORITY	DOCKET/ APP. NUMBER	ANNO. FT. NT.
<u>MUHR RESERVOIR</u> S: 25 T: 19 R: 54W BANNER CHARLES A & BARBARA J MUHR	BIG HORN CANAL	SI		11/02/1954	A 9632	A-4027
<u>PUMPKINSEED CREEK, TRIB. TO</u> S: 17 T: 19 R: 53W BANNER GEORGE H BROWN	BROWN RESERVOIR	ST	30.00AF	11/08/1950	A 4763	
<u>BROWN RESERVOIR</u> S: 17 T: 19 R: 53W BANNER GEORGE H BROWN	BROWN CANAL	SO		11/08/1950	A 4878	
<u>PUMPKINSEED CREEK, TRIB. TO</u> S: 21 T: 19 R: 53W BANNER GARY A DARNALL	DARNALL FISH POND	ST	4.20AF	07/12/1976	A 14315	
<u>HACKBERRY CREEK, TRIB. TO</u> S: 22 T: 18 R: 53W BANNER KLAYTON D JOHNSON	JOHNSON'S POND	ST	9.60AF	08/20/1969	A 11772	
<u>PUMPKINSEED CREEK</u> S: 23 T: 19 R: 53W BANNER HENRY L OLSEN	PUMP	IR	1.02	06/03/1968	A 11439	
HENRY L OLSEN	PUMP	IR	1.77	08/06/1968	A 11526	K
S: 25 T: 19 R: 53W BANNER DARNALL RANCH, INC	PUMP	IR	1.68	12/20/1929	A 2117	
S: 30 T: 19 R: 52W MORRILL SPEAR T RANCH INC	NIELSEN CANAL	IR	2.57	11/16/1954	A 6811	
SPEAR T RANCH INC	NIELSEN CANAL	IR	1.60	12/21/1956	A 9051	
<u>LAWRENCE FORK, TRIB. TO</u> S: 2 T: 16 R: 55W KIMBALL D & B RANCH	D & B RANCH RESERVOIR	ST	25.05AF	10/06/1978	A 15347	
<u>LAWRENCE FORK</u> S: 21 T: 18 R: 52W MORRILL SCHULER-OLSON RANCHES, INC	RANDAL CANAL	IR	2.40	05/15/1911	A 1100	
S: 11 T: 18 R: 52W MORRILL DARRELL SCHULER II & SUSAN L SCHULER	SPRING BRANCH CANAL	IR	1.00	10/23/1891	D 862 R P-372	
DARRELL SCHULER II & SUSAN L SCHULER	SPRING BRANCH CANAL	IR	.50	05/01/1893	D 893 R P-373	
DARRELL SCHULER II & SUSAN L SCHULER	SPRING BRANCH CANAL	IR	.23	05/27/1902	A 669 R P-374	
JOYCE WHITTAKER	NIEHUS CANAL	IR	.22	03/23/1900	A 550	K
JOYCE WHITTAKER	PUMP	IR	.64	03/23/1900	A 550 R P-392	
<u>PUMPKINSEED CREEK</u> S: 26 T: 19 R: 51W MORRILL ALBERT S & PEGGY J GOLDEN	SMITH-WHEELER SOUTH CANAL	IR	1.57	10/16/1890	D 842A	
ALBERT S & PEGGY J GOLDEN	SMITH-WHEELER NORTH CANAL	IR	.71	06/01/1896	D 842B	
<u>MIDDLE CREEK</u> S: 33 T: 18 R: 51W MORRILL MICHAEL & JENNIFER LUND	UPPER CANAL	IR	.56	10/19/1936	A 2646	

Report of the

SURFACE WATER RIGHTS DATA
CLAIMS, APPLICATIONS, AND APPROPRIATIONS IN DOWNSTREAM ORDER
DIVISION NO. 1A

SOURCE LOCATION APPROPRIATOR	CARRIER GAGE	USE	GRANT IN CFS/AF	DATE OF PRIORITY	DOCKET/ APP. NUMBER	ANNOA. FT. NT.
<u>MIDDLE CREEK</u> S: 28 T: 18 R: 51W MORRILL MICHAEL & JENNIFER LUND	LOWER CANAL	IR	.85	10/19/1936	A 2646	
<u>PUMPKINSEED CREEK</u> S: 30 T: 19 R: 50W MORRILL COURT HOUSE ROCK COMPANY JOHN & WILLIAM REUTER JOHN & WILLIAM REUTER	COURT HOUSE ROCK CANAL COURT HOUSE ROCK CANAL COURT HOUSE ROCK CANAL	IR IR IR	19.12 .43 .08	10/06/1890 02/28/1907 04/11/1933	D 840 A 851 R A 2315	P-123 K
S: 29 T: 19 R: 50W MORRILL JOHN & WILLIAM REUTER S: 27 T: 19 R: 50W MORRILL FAESSLER FARMS LTD. KENT & BOBBI WRIGHT KTB, LLC	PUMP LAST CHANCE CANAL LAST CHANCE CANAL LAST CHANCE CANAL	IR IR IR	.20 1.19 .09 1.28	06/03/1950 04/12/1894 04/12/1894 04/12/1894	A 4689 D 883A D 883B D 883C	 K K K
<u>GREENWOOD CREEK</u> S: 33 T: 18 R: 50W MORRILL GREENWOOD RANCH INC.	NELSON CANAL	IR	3.00	04/01/1892	D 845	
<u>SCHUETZ SPRINGS</u> S: 28 T: 18 R: 50W MORRILL LOTS E HETZER	SCHUETZ CANAL	IR	.21	05/10/1892	D 881	
<u>GREENWOOD CREEK</u> S: 28 T: 18 R: 50W MORRILL GREENWOOD RANCH INC.	TRINNIER CANAL NELSON CANAL	IR IR	3.99 1.50	04/06/1891 08/18/1919	D 849 A 1551	P-495 K P-495 K
GREENWOOD RANCH INC.	TRINNIER CANAL NELSON CANAL	IR IR	1.50	08/18/1919	A 1551	P-495 K
<u>GREENWOOD CREEK, TRIB. TO</u> S: 20 T: 18 R: 50W MORRILL FRANK OGARD	LAKE OGARD	ST	18.60AF	07/21/1978	A 15300	
<u>GREENWOOD CREEK</u> S: 28 T: 18 R: 50W MORRILL VIRGIL E BOYD	BOYD RESERVOIR	ST	.79AF	07/01/1971	A 12310	
S: 15 T: 18 R: 50W MORRILL CORMAN RANCHES & FARMS, INC CORMAN RANCHES & FARMS, INC	CAPRON CANAL CAPRON CANAL	IR IR	2.00 .31	01/01/1893 07/24/1957	D 890 A 9536	
S: 3 T: 18 R: 50W MORRILL CORMAN RANCHES & FARMS, INC CORMAN RANCHES & FARMS, INC CORMAN RANCHES & FARMS, INC	MEGLEMRE CANAL MEGLEMRE CANAL MEGLEMRE CANAL	IR IR IR	.57 1.14 .57	05/06/1896 03/11/1907 07/24/1957	A 294 A 853 A 9537	
<u>PUMPKINSEED CREEK</u> S: 23 T: 19 R: 50W MORRILL HENRY HASS & SONS, INC HENRY HASS & SONS, INC	MEREDITH-AMMER CANAL HASS RESERVOIR PUMPKIN CREEK NEAR BRIDGEPORT, NE	IR ST	4.80 29.40AF	02/20/1893 04/07/1981	D 876 A 15831	K #

SURFACE WATER RIGHTS DATA
CLAIMS, APPLICATIONS, AND APPROPRIATIONS IN DOWNSTREAM ORDER
DIVISION NO. 1A

SOURCE LOCATION APPROPRIATOR	CARRIER GAGE	USE	GRANT IN CFS/AF	DATE OF PRIORITY	DOCKET/ APP. NUMBER	ANNOA. FT. NT.
<u>NORTH PLATTE RIVER</u>						
S: 24 T: 19 R: 49W MORRILL BEERLINE CANAL COMPANY	BEERLINE CANAL	IR	14.19	10/13/1894	D 887	K
<u>PATHFINDER RESERVOIR</u>						
S: 24 T: 19 R: 49W MORRILL BEERLINE CANAL COMPANY	BEERLINE CANAL	SI		09/19/1904	A 768	D-887 K
BEERLINE CANAL COMPANY	BEERLINE CANAL	SO		09/19/1904	A 768	A-768
<u>DUDDITT CREEK, LOWER</u>						
S: 4 T: 19 R: 48W MORRILL						
BOB E HECHT	COOPER CANAL	IR	.86	08/15/1892	D 872	
BOB E HECHT	HAGARTY CANAL	IR	1.00	10/26/1912	A 1238	
BOB E HECHT	KLONDYKE RESERVOIR	ST	33.50AF	07/11/1919	A 1547	
BOB E HECHT	HAGERTY CANAL	IR	.29	05/28/1948	A 4274	
<u>DEEP HOLES CREEK</u>						
S: 31 T: 18 R: 49W MORRILL						
CHARLES W CAPE	PUMP	IR	.33	02/19/1976	A 14042	
S: 10 T: 18 R: 49W MORRILL						
KAYO D & CAROL J CAPE	PUMP	IR	3.27	02/19/1968	A 11339	
<u>CEDAR CREEK, WEST FORK</u>						
S: 28 T: 18 R: 48W MORRILL						
KENNETH E & STEVEN E CLINE	ARROWHEAD RESERVOIR	ST	19.80AF	12/22/1977	A 15153	
S: 27 T: 18 R: 48W MORRILL						
ROY & LEORA WEBORG	PUMP	IR	2.39	06/01/1882	D 1034A T520, P501	
ROY & LEORA WEBORG	PUMP	IR	.63	07/01/1885	D 1034BR D-1034A D	
ROY & LEORA WEBORG	PUMP	IR	.76	02/14/1890	D 1034C D1034A D	
<u>CEDAR CREEK, SOUTH FORK</u>						
S: 34 T: 18 R: 48W MORRILL						
ROY & LEORA WEBORG	RADCLIFF CANAL NO. 2	IR	.60	07/01/1885	D 1034B T-123T177	
<u>CEDAR CREEK, EAST FORK</u>						
S: 35 T: 18 R: 48W MORRILL						
ROY & LEORA WEBORG	FAIRCHILD RESERVOIR	ST	78.42AF	09/09/1971	A 12376	
<u>CEDAR CREEK</u>						
S: 23 T: 18 R: 48W MORRILL						
BRIDGEPORT IRRIGATION DISTRICT	CEDAR CREEK FEEDER	IR	2.30	12/19/1889	A 1397 D-828	IK
JESSEN PROPERTIES INC	PUMP	IR	5.71	03/24/1969	A 11676	
<u>NORTH PLATTE RIVER</u>						
S: 14 T: 18 R: 47W MORRILL						
LISCO IRRIGATION DISTRICT	LISCO CANAL	IR	18.57	07/01/1893	D 856 T-236	K
LISCO IRRIGATION DISTRICT	LISCO CANAL	US	1.30	07/01/1893	D 856 U-17	
LISCO IRRIGATION DISTRICT	LISCO CANAL	IR	2.97	03/27/1894	D 787 R P-NONE	K
LISCO IRRIGATION DISTRICT	LISCO CANAL	US	12.44	03/27/1894	D 787 R U-17	
LISCO IRRIGATION DISTRICT	LISCO CANAL	IR	8.69	02/24/1896	A 243 R P-NONE	K
LISCO IRRIGATION DISTRICT	LISCO CANAL	US	2.74	02/24/1896	A 243 R U-17	
LISCO IRRIGATION DISTRICT	LISCO CANAL	IU	3.00	04/06/1910	A 991 U-17	K

SURFACE WATER RIGHTS DATA
CLAIMS, APPLICATIONS, AND APPROPRIATIONS IN DOWNSTREAM ORDER
DIVISION NO. 1A

SOURCE LOCATION APPROPRIATOR	CARRIER GAGE	USE	GRANT IN CFS/AF	DATE OF PRIORITY	DOCKET/ APP. NUMBER	ANNO. FT. NT.
<u>KINGSLEY RESERVOIR</u>						
S: 14 T: 18 R: 47W MORRILL						
CENTRAL NEBR PUBLIC POWER & IRRIG DIST	LISCO CANAL	SI	581.10AF	08/21/1986	A 16519	D-856
CENTRAL NEBR PUBLIC POWER & IRRIG DIST	LISCO CANAL	SI	29.06AF	08/21/1986	A 16519	D-787R
CENTRAL NEBR PUBLIC POWER & IRRIG DIST	LISCO CANAL	SI	134.10AF	08/21/1986	A 16519	D-796
CENTRAL NEBR PUBLIC POWER & IRRIG DIST	LISCO CANAL	SI	271.87AF	08/21/1986	A 16519	A-243R
CENTRAL NEBR PUBLIC POWER & IRRIG DIST	LISCO CANAL	SI	93.87AF	08/21/1986	A 16519	A-991
CENTRAL NEBR PUBLIC POWER & IRRIG DIST	LISCO CANAL	SI	429.30AF	03/24/1993	A 17256	D787R #
<u>COLD WATER CREEK</u>						
S: 26 T: 18 R: 46W GARDEN						
LISCO IRRIGATION DISTRICT						
<u>NORTH PLATTE RIVER</u>						
S: 2 T: 16 R: 44W GARDEN						
MIDLAND-OVERLAND CANAL CO	MIDLAND-OVERLAND CANAL	IR	8.77	06/09/1894	D 789 R	P-260 KH
CHARLES CONTRYMAN ET AL	MIDLAND-OVERLAND CANAL	IR	14.43	08/14/1894	D 791 R	P-260 K
DALE CANNON	MIDLAND-OVERLAND CANAL	IR	1.25	11/20/1894	A 1742	D-800 KI
<u>LOST CREEK TRIB. TO</u>						
S: 12 T: 17 R: 44W GARDEN						
NORTH PLATTE NRD	DORMAN RESERVOIR	ST	32.20AF	07/01/1977	A 15006	
<u>LOST CREEK</u>						
S: 23 T: 17 R: 44W GARDEN						
LARRY W & JANIE POLLARD	ROBINSON RESERVOIR	ST	2.70AF	07/29/1964	A 10409	
<u>NORTH PLATTE RIVER TRIB. TO</u>						
S: 11 T: 16 R: 43W GARDEN						
NORTH PLATTE NRD	JACKSON-PAISLEY-ROBINSON RESERVOIR	ST	27.14AF	06/17/1976	A 14275	
<u>BLUE CREEK</u>						
S: 4 T: 18 R: 43W GARDEN						
MINNIE PETERSON	PETERSON'S PLANT	PR	49.20	03/26/1981	A 15809	
S: 5 T: 17 R: 42W GARDEN						
R E TURNER	PUMP	IR	.85	12/18/1967	A 11292	
<u>BLUE CREEK TRIB. TO</u>						
S: 8 T: 17 R: 42W GARDEN						
R E TURNER	DELATOUR RESERVOIR	ST	4.93AF	06/23/1964	A 10387	
<u>BLUE CREEK</u>						
S: 28 T: 17 R: 42W GARDEN						
PAISLEY IRRIGATION DISTRICT	PAISLEY CANAL	IR	11.80	11/20/1894	D 800	K
PAISLEY IRRIGATION DISTRICT	PAISLEY CANAL	IR	1.37	07/14/1899	A 515	K
PAISLEY IRRIGATION DISTRICT	PAISLEY CANAL	IR	2.19	02/25/1924	A 1738	K
S: 33 T: 17 R: 42W GARDEN						
HOOPER IRRIGATION DISTRICT	BLUE CREEK-HOOPER CANAL	IR	12.03	09/07/1893	D 781	P-470 K
BLUE CREEK IRRIGATION DISTRICT	BLUE CREEK CANAL	IR	32.83	12/27/1893	D 785	K
BLUE CREEK IRRIGATION DISTRICT	BLUE CREEK CANAL	IR	11.17	04/02/1894	D 788 R	P-535 K

SURFACE WATER RIGHTS DATA
CLAIMS, APPLICATIONS, AND APPROPRIATIONS IN DOWNSTREAM ORDER
DIVISION NO. 1A

SOURCE LOCATION APPROPRIATOR	CARRIER GAGE	USE	GRANT IN CFS/AF	DATE OF PRIORITY	DOCKET/ APP. NUMBER	ANNOA. FT. NT.
<u>BLUE CREEK</u>						
S: 33 T: 17 R: 42W GARDEN						
BLUE CREEK IRRIGATION DISTRICT	BLUE CREEK CANAL	IR	5.00	09/27/1894	D 795	K{
GANDERVIEW FARMS	BLUE CREEK CANAL	IR	.43	01/04/1912	A 1154	
GANDERVIEW FARMS	BLUE CREEK CANAL	IR	.14	06/12/1989	A 16819	
DARYN D MAPEL	BLUE CREEK CANAL	IR	.10	06/04/1990	A 16995	
S: 18 T: 16 R: 42W GARDEN						
UNION IRRIGATION DISTRICT	UNION CANAL	IR	15.24	05/16/1890	D 763	K
UNION IRRIGATION DISTRICT	UNION CANAL	IR	.71	05/16/1890	D 763 R	P-458 K#
	BLUE CREEK NEAR LEWELLEN, NE					
	NORTH PLATTE RIVER AT LEWELLEN, NE					
<u>ASH CREEK</u>						
S: 35 T: 17 R: 42W GARDEN						
LOBNER GROUP NO. 70	LOBNER GROUP NO. 70 RES.	ST	33.10AF	02/26/1975	A 13446	
S: 22 T: 16 R: 42W GARDEN						
HARVEY A BUZZELL	BUZZELL RESERVOIR	ST	2.80AF	10/01/1990	A 17023	
S: 34 T: 16 R: 42W GARDEN						
DONALD E & JO ANN FRAZELL	CLARK RESERVOIR	ST	19.00AF	12/16/1948	A 4403	
<u>CLARK RESERVOIR</u>						
S: 34 T: 16 R: 42W GARDEN						
DONALD E & JO ANN FRAZELL	PUMP	SO	19.00AF	12/16/1948	A 4745	A-4403
<u>PLUM CREEK</u>						
S: 14 T: 16 R: 42W GARDEN						
WELBY ANDERSON	PLUM CREEK RES. CANAL	IR	.28	01/12/1914	A 1344	R P-145 K
S: 23 T: 16 R: 42W GARDEN						
WELBY ANDERSON	PLUM CREEK RES. CANAL	IR	.69	01/12/1914	A 1344	K
NORTH PLATTE NRD	BRISCOE RESERVOIR	ST	62.90AF	02/22/1980	A 15622	
<u>NORTH PLATTE RIVER TRIB. TO</u>						
S: 30 T: 16 R: 41W GARDEN						
NORTH PLATTE NRD	WES CLARK RESERVOIR	ST	54.90AF	01/18/1980	A 15611	
<u>CLEAR CREEK</u>						
S: 29 T: 16 R: 41W KEITH						
LEONARD BAIRN	BARBER CANAL	IR	9.59	05/30/1893	D 754	
RICHARD N & DIANNE Y KLEIST	BARBER CANAL	IR	.14	07/05/1911	A 1111	K
S: 32 T: 16 R: 41W KEITH						
ERNEST H FTSCHER	CLEAR CREEK CANAL	IR	2.86	07/01/1888	D 748	
CENTRAL NEBR PUBLIC POWER & IRRIG DIST	CLEAR CREEK CANAL	IR	4.98	05/30/1893	D 754	R P-283
<u>LONGRAN CREEK TRIB. TO</u>						
S: 8 T: 15 R: 39W KEITH						
JESSE H HARRIS	HARRIS FISH POND	ST	9.90AF	07/27/1966	A 10905	
<u>CLEAR CREEK</u>						
S: 32 T: 16 R: 41W KEITH						
H E & FRANCES L MCCONNELL	SCRIPTER CANAL	IR	2.49	10/06/1932	A 2288	

SURFACE WATER RIGHTS DATA
CLAIMS, APPLICATIONS, AND APPROPRIATIONS IN DOWNSTREAM ORDER
DIVISION NO. 1A

SOURCE LOCATION APPROPRIATOR	CARRIER GAGE	USE	GRANT IN CFS/AF	DATE OF PRIORITY	DOCKET/ APP. NUMBER	ANNTA. FT. NT.
<u>NORTH PLATTE RIVER</u>						
S: 3 T: 14 R: 38W KEITH						
NEBRASKA PUBLIC POWER DISTRICT	KINGSLEY RESERVOIR	ST	125000.00AF	02/08/1934	A 2361	R P-319
CENTRAL NEBR PUBLIC POWER & IRRIG DIST	KINGSLEY RESERVOIR	ST	1782500.00AF	04/27/1934	A 2374	R #)
CENTRAL NEBR PUBLIC POWER & IRRIG DIST	LAKE MCCONAUGHY NEAR KEYSSTONE, NE	NE				
CENTRAL NEBR PUBLIC POWER & IRRIG DIST	ELWOOD RESERVOIR	SU	40500.00AF	04/27/1934	A 2374	R 403,U2-12
CENTRAL NEBR PUBLIC POWER & IRRIG DIST	KINGSLEY POWER PLANT	PR	5720.00	07/10/1981	A 15923	
<u>KINGSLEY RESERVOIR</u>						
S: 3 T: 14 R: 38W KEITH						
CENTRAL NEBR PUBLIC POWER & IRRIG DIST	START OF REACH	FW		08/28/1998	A 17695	3
<u>NORTH PLATTE RIVER</u>						
S: 2 T: 14 R: 38W KEITH						
NEBRASKA PUBLIC POWER DISTRICT	SUTHERLAND CANAL	ST	140000.00AF	01/13/1934	A 2350	
NEBRASKA PUBLIC POWER DISTRICT	SUTHERLAND RESERVOIR	ST	6000.00AF	01/13/1934	A 2352	
NEBRASKA PUBLIC POWER DISTRICT	MALONEY RESERVOIR	PR	975.00	01/13/1934	A 2353	
NEBRASKA PUBLIC POWER DISTRICT	NORTH PLATTE HYDRO	SS	25000.00AF	02/08/1934	A 2361	
NEBRASKA PUBLIC POWER DISTRICT	SUTHERLAND CANAL	RD		09/19/1936	A 2640	A-2353
NEBRASKA PUBLIC POWER DISTRICT	SUTHERLAND RESERVOIR					
NEBRASKA PUBLIC POWER DISTRICT	NORTH PLATTE HYDRO					
<u>SUTHERLAND RESERVOIR</u>						
S: 16 T: 13 R: 33W LINCOLN						
NEBRASKA PUBLIC POWER DISTRICT	SUTHERLAND CANAL	SP	54000.00AF	03/08/1937	A 2710	A-2353
NEBRASKA PUBLIC POWER DISTRICT	NORTH PLATTE HYDRO					
<u>NORTH PLATTE RIVER</u>						
S: 2 T: 14 R: 38W KEITH						
NEBRASKA PUBLIC POWER DISTRICT	KEYSTONE RESERVOIR	ST	1300.00AF	09/12/1940	A 3263	
NEBRASKA PUBLIC POWER DISTRICT	SUTHERLAND CANAL	PR	625.00	05/29/1950	A 4685	
NEBRASKA PUBLIC POWER DISTRICT	NORTH PLATTE HYDRO	IR	.68	07/13/1951	A 4889	
NEBRASKA PUBLIC POWER DISTRICT	SUTHERLAND CANAL					
<u>SUTHERLAND RESERVOIR</u>						
S: 16 T: 13 R: 33W LINCOLN						
NEBRASKA PUBLIC POWER DISTRICT	SUTHERLAND CANAL	SI		09/14/1951	A 4908	A-4889
NEBRASKA PUBLIC POWER DISTRICT	SUTHERLAND CANAL	SO		03/04/1954	A 6030	
<u>NORTH PLATTE RIVER</u>						
S: 2 T: 14 R: 38W KEITH						
NEBRASKA PUBLIC POWER DISTRICT	SUTHERLAND CANAL	PR	450.00	02/01/1955	A 7052	
NEBRASKA PUBLIC POWER DISTRICT	NORTH PLATTE HYDRO					
NEBRASKA PUBLIC POWER DISTRICT	SUTHERLAND CANAL	CO	860.00	09/26/1972	A 12746	R
<u>KINGSLEY RESERVOIR</u>						
S: 2 T: 14 R: 38W KEITH						
NEBRASKA PUBLIC POWER DISTRICT	SUTHERLAND CANAL	SC		11/01/1972	A 12757	A-12745 R

SURFACE WATER RIGHTS DATA
CLAIMS, APPLICATIONS, AND APPROPRIATIONS IN DOWNSTREAM ORDER
DIVISION NO. 1A

SOURCE LOCATION APPROPRIATOR	CARRIER GAGE	USE	GRANT IN CFS/AF	DATE OF PRIORITY	DOCKET/ APP. NUMBER	ANNOA. FT. NT.
<u>KINGSLEY RESERVOIR</u>						
S: 2 T: 14 R: 38W KEITH NEBRASKA PUBLIC POWER DISTRICT	SUTHERLAND CANAL	SC		11/01/1972	A 12757	A-12746 R
<u>SUTHERLAND RESERVOIR</u>						
S: 16 T: 13 R: 33W LINCOLN NEBRASKA PUBLIC POWER DISTRICT	SUTHERLAND CANAL	SC		11/01/1972	A 12758	A-12745 R
NEBRASKA PUBLIC POWER DISTRICT	SUTHERLAND CANAL	SC		11/01/1972	A 12758	A-12746 R
<u>NORTH PLATTE RIVER</u>						
S: 2 T: 14 R: 38W KEITH NEBRASKA PUBLIC POWER DISTRICT	SUTHERLAND CANAL	CO	860.00	01/28/1977	A 14665	R
<u>KINGSLEY RESERVOIR</u>						
S: 2 T: 14 R: 38W KEITH NEBRASKA PUBLIC POWER DISTRICT	SUTHERLAND CANAL	SC		01/28/1977	A 14667	A-14665 R
<u>SUTHERLAND RESERVOIR</u>						
S: 16 T: 13 R: 33W LINCOLN NEBRASKA PUBLIC POWER DISTRICT	SUTHERLAND CANAL	SC		01/28/1977	A 14668	A-14665 R
NEBRASKA PUBLIC POWER DISTRICT	SUTHERLAND CANAL	SC		01/28/1977	A 14668	A-14666 R
<u>NORTH PLATTE RIVER</u>						
S: 2 T: 14 R: 38W KEITH GAME AND PARKS COMMISSION	SUTHERLAND CANAL NORTH PLATTE HATCHERY	FC	16.00	04/20/1981	A 15846	
<u>SUTHERLAND RESERVOIR</u>						
S: 16 T: 13 R: 33W LINCOLN NEBRASKA PUBLIC POWER DISTRICT	SUTHERLAND CANAL	SO		04/20/1981	A 15847	
NEBRASKA PUBLIC POWER DISTRICT	SUTHERLAND CANAL	FC		04/20/1981	A 15848	
NEBRASKA PUBLIC POWER DISTRICT	NORTH PLATTE HATCHERY					
<u>LAKE MALONEY</u>						
S: 7 T: 12 R: 30W LINCOLN NEBRASKA PUBLIC POWER DISTRICT	SUTHERLAND CANAL	SI		01/30/1990	A 16922	A-16923
<u>NORTH PLATTE RIVER</u>						
S: 2 T: 14 R: 38W KEITH NEBRASKA PUBLIC POWER DISTRICT	SUTHERLAND CANAL NORTH PLATTE RIVER NEAR KEYSTONE, NE	IR	2.43	01/30/1990	A 16923	#
<u>WHITE TAIL CREEK</u>						
S: 2 T: 15 R: 38W KEITH KINGSLEY CATTLE CO	HATCHERY	FC	14.00	02/27/1989	A 16748	
S: 23 T: 15 R: 38W KEITH WILLIAM KUNZ	PUMP	IR	4.10	12/10/1981	A 16025	
S: 26 T: 15 R: 38W KEITH EAGER FAMILY TRUST	PUMP	IR	1.42	02/12/1953	A 5160	K
<u>NORTH PLATTE RIVER</u>						
S: 18 T: 14 R: 36W KEITH KEITH & LINCOLN COUNTIES IRRIG DIST	KEITH-LINCOLN CANAL	IU	80.56	02/02/1894	D 722 R	P-401,U15K

SURFACE WATER RIGHTS DATA
CLAIMS, APPLICATIONS, AND APPROPRIATIONS IN DOWNSTREAM ORDER
DIVISION NO. 1A

SOURCE LOCATION APPROPRIATOR	CARRIER GAGE	USE	GRANT IN CFS/AF	DATE OF PRIORITY	DOCKET/ APP. NUMBER	ANNOTA. FT. NT.
<u>KINGSLEY RESERVOIR</u>						
S: 18 T: 14 R: 36W KEITH CENTRAL NEBR PUBLIC POWER & IRRIG DIST	KEITH-LINCOLN CANAL	SI	14556.60AF	07/21/1954	A 6474	D-722R K
CENTRAL NEBR PUBLIC POWER & IRRIG DIST	KEITH-LINCOLN CANAL	SO	438.00AF	07/21/1954	A 6474	K
<u>SKUNK CREEK</u>						
S: 1 T: 14 R: 37W KEITH GERTRUDE L KNIGHT	MILLER CANAL	IR	2.29	04/01/1895	D 740	
<u>MATHEWS CREEK</u>						
S: 28 T: 15 R: 37W KEITH MATHEWS & MATHEWS	MATHEWS CANAL	IR	1.14	04/01/1895	D 750	
<u>SPRING BRANCH</u>						
S: 2 T: 14 R: 37W KEITH STEVEN O CHANDLER & SUSAN J HEMING-CHANDLER	BROGAN CANAL PUMP	IR	.57	09/24/1897	A 410	
KAREN L BROGAN		IR	2.22	08/27/1968	A 11551	
<u>BUCKHORN SPRING</u>						
S: 8 T: 14 R: 36W KEITH CRAIG HAYTHORN	MADDOX CANAL	IR	2.28	10/03/1908	A 918	
<u>SARREN SLOUGH</u>						
S: 20 T: 14 R: 35W KEITH DARREL D WHITE	SHERIDAN-WILSON CANAL	IR	3.09	10/09/1890	D 710	R P-NONE K
<u>WILLOW CREEK</u>						
S: 15 T: 14 R: 35W KEITH JAMES K STAFFORD ET AL	STAFFORD CANAL	IR	.80	11/20/1929	A 2114	
<u>NORTH PLATTE RIVER</u>						
S: 13 T: 14 R: 34W LINCOLN PLATTE VALLEY IRRIGATION DISTRICT	NORTH PLATTE CANAL	IR	193.44	05/31/1884	D 635	K
PLATTE VALLEY IRRIGATION DISTRICT	NORTH PLATTE CANAL	US	7.56	05/31/1884	D 635	U-13 K
KEITH & LINCOLN COUNTIES IRRIG DIST	NORTH PLATTE CANAL	IU	1.43	02/02/1894	D 722	R P-502,U15
<u>KINGSLEY RESERVOIR</u>						
S: 13 T: 14 R: 34W LINCOLN CENTRAL NEBR PUBLIC POWER & IRRIG DIST	NORTH PLATTE CANAL	SI	37076.01AF	09/13/1952	A 5024	D-635 K
CENTRAL NEBR PUBLIC POWER & IRRIG DIST	NORTH PLATTE CANAL	SI	258.00AF	07/21/1954	A 6474	R P-503
<u>NORTH PLATTE RIVER</u>						
S: 18 T: 14 R: 33W LINCOLN PAXTON-HERSHEY WATER COMPANY	PAXTON-HERSHEY CANAL	IR	87.03	02/12/1894	D 653	K
PAXTON-HERSHEY WATER COMPANY	PAXTON-HERSHEY CANAL	US	15.75	02/12/1894	D 653	U-14 K
<u>KINGSLEY RESERVOIR</u>						
S: 18 T: 14 R: 33W LINCOLN CENTRAL NEBR PUBLIC POWER & IRRIG DIST	PAXTON-HERSHEY CANAL	SI	18043.50AF	07/21/1954	A 6476	D-653 #K
	NORTH PLATTE RIVER NEAR SUTHERLAND, NE					
<u>MEADOW CREEK</u>						
S: 7 T: 14 R: 33W LINCOLN MICHAEL J KELLY	KELLY HEADGATE	IR	4.76	05/25/1988	A 16649	

SURFACE WATER RIGHTS DATA
CLAIMS, APPLICATIONS, AND APPROPRIATIONS IN DOWNSTREAM ORDER
DIVISION NO. 1A

SOURCE LOCATION APPROPRIATOR	CARRIER GAGE	USE	GRANT IN CFS/AF	DATE OF PRIORITY	DOCKET/ APP. NUMBER	ANNOA. FT. NT.
<u>SQUAW CREEK</u>						
S: 6 T: 17 R: 33W MCPHERSON PAWNEE SPRINGS RANCH COMPANY	PAWNEE SPRINGS RANCH RES.	ST	25.40AF	06/22/1967	A 11183	
<u>BIRDWOOD CREEK</u>						
S: 35 T: 15 R: 33W LINCOLN FRED R HOATSON	PUMP	IR	.22	01/16/1894	D 652 R	P-322
FRED R HOATSON	PUMP	IR	1.65	02/06/1953	A 5150	
BIRDWOOD IRRIGATION DISTRICT	BIRDWOOD CANAL	IR	44.06	10/21/1893	D 646	KH#
	BIRDWOOD CREEK NEAR HERSHEY, NE					
<u>NORTH PLATTE RIVER</u>						
S: 12 T: 14 R: 33W LINCOLN SUBURBAN IRRIGATION DISTRICT	SUBURBAN CANAL	IR	61.94	05/22/1894	D 662	K
SUBURBAN IRRIGATION DISTRICT	SUBURBAN CANAL	US	15.76	05/22/1894	D 662	U-16
<u>KINGSLEY RESERVOIR</u>						
S: 12 T: 14 R: 33W LINCOLN CENTRAL NEBR PUBLIC POWER & IRRIG DIST	SUBURBAN CANAL	SI	12013.20AF	07/21/1954	A 6475	D-662 K
<u>NORTH PLATTE RIVER</u>						
S: 11 T: 14 R: 32W LINCOLN DAVID A STEFFES	PUMP	IR	2.03	09/27/1949	A 4516	
S: 8 T: 14 R: 31W LINCOLN JAMES T SOWLE	PUMP	IR	1.98	07/15/1954	A 6426	
S: 9 T: 14 R: 31W LINCOLN CODY-DILLON DITCH COMPANY	CODY-DILLON CANAL	IR	58.08	12/29/1893	D 649	C-29 K
S: 12 T: 14 R: 31W LINCOLN ALPHONSE KOSMICKI	PUMP	IR	1.26	06/24/1954	A 6393	
<u>LINCOLN COUNTY DRAIN DIST. 1, DITCH 1</u>						
S: 21 T: 14 R: 32W LINCOLN G.L. FRAME, LTD	PUMP	IR	5.13	05/31/1884	A 2694	D-635 IK>
<u>LINCOLN COUNTY DRAIN DIST. 1, DITCH 2</u>						
S: 30 T: 14 R: 31W LINCOLN ANDREW L & MARCIA OLSON	PUMP	IR	.80	05/31/1884	A 2459	D-635 IK>
S: 29 T: 14 R: 31W LINCOLN SUBURBAN IRRIGATION DISTRICT	SUBURBAN CANAL	IR	36.09	05/22/1894	A 2648	D-662 I>#
	LINCOLN COUNTY DRAIN NO. 1 NEAR NORTH PLATTE, NE					
<u>SCOUT CREEK</u>						
S: 19 T: 14 R: 30W LINCOLN GAME AND PARKS COMMISSION	DUCK LAKE	ST	.60AF	10/12/1982	A 16154	
<u>NORTH PLATTE RIVER</u>						
S: 29 T: 14 R: 30W LINCOLN JERRY & DONNA VIEYRA	PUMP	IR	.43	12/29/1893	D 649 R	P-199 K
S: 28 T: 14 R: 30W LINCOLN CITY OF NORTH PLATTE	CODY PARK LAKE	ML	4.00	04/25/1955	A 7404	#
	NORTH PLATTE RIVER AT NORTH PLATTE, NE					
	SOUTH PLATTE RIVER AT JULESBURG, CO					

SURFACE WATER RIGHTS DATA
CLAIMS, APPLICATIONS, AND APPROPRIATIONS IN DOWNSTREAM ORDER
DIVISION NO. 1A

SOURCE LOCATION APPROPRIATOR	CARRIER GAGE	USE	GRANT IN CFS/AF	DATE OF PRIORITY	DOCKET/ APP. NUMBER	ANNOA.	FT. NT.
<u>SOUTH PLATTE RIVER</u>							
S: 14 T: 12 R: 43W DEUEL							
WESTERN IRRIGATION DISTRICT	WESTERN CANAL	IR	130.61	06/14/1897	A 393		K
WESTERN IRRIGATION DISTRICT	WESTERN CANAL	US	27.62	06/14/1897	A 393	U-21	
WESTERN IRRIGATION DISTRICT	WESTERN CANAL	IR	9.71	04/13/1926	A 1804		K
WESTERN IRRIGATION DISTRICT	WESTERN CANAL	US	1.21	04/13/1926	A 1804	U-21	
WESTERN IRRIGATION DISTRICT	WESTERN CANAL	IR	7.00	08/15/1950	A 4739		K
WESTERN IRRIGATION DISTRICT	WESTERN CANAL	US	.11	08/15/1950	A 4739	U-21	
<u>SOUTH PLATTE RIVER TRIB. TO</u>							
S: 36 T: 14 R: 39W KEITH							
CITY OF OGALLALA	OGALLALA RESERVOIR NO. 6	ST	1.40AF	11/16/1987	A 16605		
S: 31 T: 14 R: 38W KEITH							
CITY OF OGALLALA	OGALLALA RESERVOIR NO. 7	ST	279.80AF	08/18/1988	A 16699		
S: 32 T: 14 R: 38W KEITH							
CITY OF OGALLALA	CURE CREEK RESERVOIR 1-A	ST	33.03AF	12/14/1966	A 10999		#
	SOUTH PLATTE RIVER AT ROSCOE, NE						
<u>SOUTH PLATTE RIVER</u>							
S: 8 T: 13 R: 36W KEITH							
NEBRASKA PUBLIC POWER DISTRICT	SOUTH PLATTE SUPPLY CANAL	PR	500.00	03/29/1943	A 3601		
	NORTH PLATTE HYDRO						
NEBRASKA PUBLIC POWER DISTRICT	SOUTH PLATTE SUPPLY CANAL	CO	860.00	09/26/1972	A 12745		R
NEBRASKA PUBLIC POWER DISTRICT	SOUTH PLATTE SUPPLY CANAL	CO	860.00	01/28/1977	A 14666		R
GAME AND PARKS COMMISSION	SOUTH PLATTE SUPPLY CANAL	FC	16.00	04/20/1981	A 15845		
GAME AND PARKS COMMISSION	SOUTH PLATTE SUPPLY CANAL	ST	146.30AF	04/20/1981	A 15849		#
	SOUTH PLATTE RIVER AT NORTH PLATTE, NE						
<u>PLATTE RIVER</u>							
S: 8 T: 13 R: 29W LINCOLN							
THIRTY MILE CANAL COMPANY	TRI-COUNTY CANAL	IR		09/07/1926	A 1853	R P361	P
THIRTY MILE CANAL COMPANY	TRI-COUNTY CANAL	IR		12/13/1927	A 1976	R P-362	P
CENTRAL NEBR PUBLIC POWER & IRRIG DIST	TRI-COUNTY CANAL	IU	629.80	01/13/1934	A 2355	U-2, U-12	K
CENTRAL NEBR PUBLIC POWER & IRRIG DIST	TRI-COUNTY CANAL	PI	1500.00	04/27/1934	A 2354	U-12	
	JEFFREY/JOHNSON 1 & 2						
<u>SUTHERLAND RESERVOIR</u>							
S: 8 T: 13 R: 29W LINCOLN							
NEBRASKA PUBLIC POWER DISTRICT	TRI-COUNTY CANAL	SI		03/31/1937	A 2726	R A-1853R	P
NEBRASKA PUBLIC POWER DISTRICT	TRI-COUNTY CANAL	SI		03/31/1937	A 2726	R A-1976R	P
<u>PLATTE RIVER</u>							
S: 8 T: 13 R: 29W LINCOLN							
CENTRAL NEBR PUBLIC POWER & IRRIG DIST	TRI-COUNTY CANAL	RD		07/28/1941	A 3474	A-2354	
	JEFFREY/JOHNSON 1 & 2						
<u>KINGSLEY RESERVOIR</u>							
S: 8 T: 13 R: 29W LINCOLN							
CENTRAL NEBR PUBLIC POWER & IRRIG DIST	TRI-COUNTY CANAL	PS	500000.00AF	07/28/1941	A 3475	A2354,U12	
CENTRAL NEBR PUBLIC POWER & IRRIG DIST	TRI-COUNTY CANAL	UI		07/28/1941	A 3476	2355U2U12K	

SURFACE WATER RIGHTS DATA
CLAIMS, APPLICATIONS, AND APPROPRIATIONS IN DOWNSTREAM ORDER
DIVISION NO. 1A

SOURCE LOCATION APPROPRIATOR	CARRIER GAGE	USE	GRANT IN CFS/AF	DATE OF PRIORITY	DOCKET/ APP. NUMBER	ANNOA. FT. NT.
<u>KINGSLEY RESERVOIR</u>						
S: 8 T: 13 R: 29W LINCOLN						
CENTRAL NEBR PUBLIC POWER & IRRIG DIST	TRI-COUNTY CANAL	UI		07/28/1941	A 3476	10280U2 K
CENTRAL NEBR PUBLIC POWER & IRRIG DIST	TRI-COUNTY CANAL	UI		07/28/1941	A 3476	5431U2U12K
CENTRAL NEBR PUBLIC POWER & IRRIG DIST	TRI-COUNTY CANAL	UI		07/28/1941	A 3476	10132U2 K
CENTRAL NEBR PUBLIC POWER & IRRIG DIST	TRI-COUNTY CANAL	UI		07/28/1941	A 3476	10140,U2 K
CENTRAL NEBR PUBLIC POWER & IRRIG DIST	TRI-COUNTY CANAL	UI		07/28/1941	A 3476	10240, U2K
CENTRAL NEBR PUBLIC POWER & IRRIG DIST	TRI-COUNTY CANAL	UI		07/28/1941	A 3476	12801, U2K
CENTRAL NEBR PUBLIC POWER & IRRIG DIST	TRI-COUNTY CANAL	UI		07/28/1941	A 3476	15742, U2K
CENTRAL NEBR PUBLIC POWER & IRRIG DIST	TRI-COUNTY CANAL	UI		07/28/1941	A 3476	16881, U2K
CENTRAL NEBR PUBLIC POWER & IRRIG DIST	TRI-COUNTY CANAL	UI		07/28/1941	A 3620	10280, U2 K
CENTRAL NEBR PUBLIC POWER & IRRIG DIST	TRI-COUNTY CANAL	UI		07/28/1941	A 3823	10280, U2 K
CENTRAL NEBR PUBLIC POWER & IRRIG DIST	TRI-COUNTY CANAL	UI		07/28/1941	A 4656	2355, U2 K
CENTRAL NEBR PUBLIC POWER & IRRIG DIST	TRI-COUNTY CANAL	UI		07/28/1941	A 4656	10280, U2 K
<u>PLATTE RIVER</u>						
S: 8 T: 13 R: 29W LINCOLN						
CENTRAL NEBR PUBLIC POWER & IRRIG DIST	TRI-COUNTY CANAL JEFFREY/JOHNSON 1 & 2	PI	700.00	05/11/1950	A 4674	A2354, U12
<u>KINGSLEY RESERVOIR</u>						
S: 8 T: 13 R: 29W LINCOLN						
CENTRAL NEBR PUBLIC POWER & IRRIG DIST	TRI-COUNTY CANAL	UI		04/22/1953	A 5278	2355, U2 K
CENTRAL NEBR PUBLIC POWER & IRRIG DIST	TRI-COUNTY CANAL	UI		04/22/1953	A 5278	10280, U2 K
CENTRAL NEBR PUBLIC POWER & IRRIG DIST	TRI-COUNTY CANAL	UI		06/25/1955	A 7716	10280, U2 K
CENTRAL NEBR PUBLIC POWER & IRRIG DIST	TRI-COUNTY CANAL	UI		12/24/1958	A 9673	2355, U2 K
CENTRAL NEBR PUBLIC POWER & IRRIG DIST	TRI-COUNTY CANAL	UI		12/24/1958	A 9673	10280, U2K
<u>PLATTE RIVER</u>						
S: 8 T: 13 R: 29W LINCOLN						
CENTRAL NEBR PUBLIC POWER & IRRIG DIST	TRI-COUNTY CANAL	IU	580.80	01/20/1964	A 10280	U-2,12 K
CENTRAL NEBR PUBLIC POWER & IRRIG DIST	TRI-COUNTY CANAL	IU	629.80	01/20/1964	A 10281	A2355, U DK
<u>KINGSLEY RESERVOIR</u>						
S: 8 T: 13 R: 29W LINCOLN						
CENTRAL NEBR PUBLIC POWER & IRRIG DIST	TRI-COUNTY CANAL	UI		01/20/1964	A 10282	2355, U2 K
CENTRAL NEBR PUBLIC POWER & IRRIG DIST	TRI-COUNTY CANAL	UI		01/20/1964	A 10282	10280, U2K
CENTRAL NEBR PUBLIC POWER & IRRIG DIST	TRI-COUNTY CANAL	SO		09/12/1991	A 17111	K
CENTRAL NEBR PUBLIC POWER & IRRIG DIST	TRI-COUNTY CANAL	SI		09/12/1991	A 17111	A-2355 K
CENTRAL NEBR PUBLIC POWER & IRRIG DIST	TRI-COUNTY CANAL	SI		09/12/1991	A 17111	A-10280 K
CENTRAL NEBR PUBLIC POWER & IRRIG DIST	TRI-COUNTY CANAL	SI		09/12/1991	A 17111	A-5431 K
CENTRAL NEBR PUBLIC POWER & IRRIG DIST	TRI-COUNTY CANAL	SO		09/12/1991	A 17112	K
CENTRAL NEBR PUBLIC POWER & IRRIG DIST	TRI-COUNTY CANAL	SI		09/12/1991	A 17112	A-2355
CENTRAL NEBR PUBLIC POWER & IRRIG DIST	TRI-COUNTY CANAL	SI		09/12/1991	A 17112	A-10280
NEBRASKA PUBLIC POWER DISTRICT	TRI-COUNTY CANAL	SC	350.00AF	10/02/1992	A 17226	
<u>PLATTE RIVER</u>						
S: 8 T: 13 R: 29W LINCOLN						
NEBRASKA PUBLIC POWER DISTRICT	TRI-COUNTY CANAL	CO	1.00	10/02/1992	A 17227	

SURFACE WATER RIGHTS DATA
CLAIMS, APPLICATIONS, AND APPROPRIATIONS IN DOWNSTREAM ORDER
DIVISION NO. 1A

SOURCE LOCATION APPROPRIATOR	CARRIER GAGE	USE	GRANT IN CFS/AF	DATE OF PRIORITY	DOCKET/ APP. NUMBER	ANNO. FT. NT.
<u>WHITE HORSE CREEK</u>						
S: 30 T: 15 R: 30W LINCOLN WESLEY F HANSEN	HANSEN LAKE	ST	94.60AF	07/01/1965	A 10650	
<u>WHITE HORSE CREEK, TRIB. TO</u>						
S: 12 T: 14 R: 31W LINCOLN ALPHONSE KOSMICKI	PUMP	IR	.41	02/15/1954	A 5956	
ALPHONSE KOSMICKI	PUMP	IR	.16	06/24/1954	A 6394	
<u>FREMONT CREEK</u>						
S: 7 T: 13 R: 29W LINCOLN FOUR H LAND CO, LTD	HIDDEN LAKE WEST	ST	64.00AF	09/26/1994	A 17406	
FOUR H LAND CO, LTD	HIDDEN LAKE EAST	ST	158.00AF	06/23/1994	A 17380	
S: 16 T: 13 R: 29W LINCOLN BILL J & SANDRA HENRY	PUMP	IR	.22	06/21/1950	A 4710	K
S: 21 T: 13 R: 29W LINCOLN BILL J & SANDRA HENRY	PUMP	IR	.19	02/17/1949	A 4438	K
BILL J & SANDRA HENRY	PUMP	IR	.45	05/21/1954	A 6317	K
<u>BULL DRAIN</u>						
S: 29 T: 13 R: 28W LINCOLN EUGENE & CAROLYN SEATON	NORRIS CANAL PLATTE RIVER AT MAXWELL, NE	IR	.75	02/18/1932	A 2253	K#
<u>PAWNEE CREEK</u>						
S: 13 T: 13 R: 28W LINCOLN HAYTHORN RANCH COMPANY	HOLCOMB CANAL	IR	8.00	10/18/1890	D 636	
S: 18 T: 13 R: 27W LINCOLN HAYTHORN RANCH COMPANY	KENT-BURKE CANAL	IR	3.68	11/16/1922	A 1694	K
S: 29 T: 13 R: 27W LINCOLN JOHN & BEULAH LOOSTROM	JANSSSEN CANAL	IR	6.76	08/31/1931	A 2231	K
<u>PAWNEE SLOUGH</u>						
S: 25 T: 13 R: 28W LINCOLN WILLIAM W & LOIS H REEDY, TRUSTEES	PUMP PLATTE RIVER AT BRADY, NE	IR	.36	02/26/1982	A 16067	K#
<u>PLATIE RIVER</u>						
S: 19 T: 12 R: 26W LINCOLN NEBRASKA PUBLIC POWER DISTRICT	GOTHENBURG CANAL	IU	14.12	07/05/1890	D 645A	U-4 K
NEBRASKA PUBLIC POWER DISTRICT	GOTHENBURG CANAL	IR	1.23	06/26/1894	D 622	T-823
NEBRASKA PUBLIC POWER DISTRICT	GOTHENBURG CANAL	IR	2.07	09/15/1894	D 624	R T-133
NEBRASKA PUBLIC POWER DISTRICT	GOTHENBURG CANAL	IU	238.43	09/22/1894	D 645B	U4-T284 K
NEBRASKA PUBLIC POWER DISTRICT	GOTHENBURG CANAL	IR	1.67	10/03/1928	A 2039	R T-851
<u>SUTHERLAND RESERVOIR</u>						
S: 19 T: 12 R: 26W LINCOLN NEBRASKA PUBLIC POWER DISTRICT	GOTHENBURG CANAL	UI		03/31/1937	A 2726	D-645A,U4
NEBRASKA PUBLIC POWER DISTRICT	GOTHENBURG CANAL	SI	258.00AF	03/31/1937	A 2726	R T822,D622
NEBRASKA PUBLIC POWER DISTRICT	GOTHENBURG CANAL	SI	435.00AF	03/31/1937	A 2726	R D-624R
NEBRASKA PUBLIC POWER DISTRICT	GOTHENBURG CANAL	UI		03/31/1937	A 2726	D-645B,U4

SURFACE WATER RIGHTS DATA
CLAIMS, APPLICATIONS, AND APPROPRIATIONS IN DOWNSTREAM ORDER
DIVISION NO. 1A

SOURCE LOCATION APPROPRIATOR	CARRIER GAGE	USE	GRANT IN CFS/AF	DATE OF PRIORITY	DOCKET/ APP- NUMBER	ANNOA. FT. NT.
<u>SUTHERLAND RESERVOIR</u>						
S: 19 T: 12 R: 26W LINCOLN						
NEBRASKA PUBLIC POWER DISTRICT	GOTHENBURG CANAL	SI		03/31/1937	A 2726 R	T852A2039
NEBRASKA PUBLIC POWER DISTRICT	GOTHENBURG CANAL	UI		03/31/1937	A 3717	A-3716,U4K
<u>PLATTE RIVER</u>						
S: 19 T: 12 R: 26W LINCOLN						
NEBRASKA PUBLIC POWER DISTRICT	GOTHENBURG CANAL	IU	9.48	04/20/1944	A 3716	U-4 K
NEBRASKA PUBLIC POWER DISTRICT	GOTHENBURG CANAL	IU	.55	09/17/1969	A 11798	U-4 K
<u>SUTHERLAND RESERVOIR</u>						
S: 19 T: 12 R: 26W LINCOLN						
NEBRASKA PUBLIC POWER DISTRICT	GOTHENBURG CANAL	UI		09/17/1969	A 11799	A11798,U4K
<u>PLATTE RIVER</u>						
S: 19 T: 12 R: 26W LINCOLN						
NEBRASKA PUBLIC POWER DISTRICT	GOTHENBURG CANAL	IU	.80	08/24/1979	A 15580	U-4
<u>SUTHERLAND RESERVOIR</u>						
S: 19 T: 12 R: 26W LINCOLN						
NEBRASKA PUBLIC POWER DISTRICT	GOTHENBURG CANAL	UI		08/24/1979	A 15581	A15580,U4
<u>PLATTE RIVER</u>						
S: 19 T: 12 R: 26W LINCOLN						
NEBRASKA PUBLIC POWER DISTRICT	GOTHENBURG CANAL	IU	.19	05/15/1981	A 15870	U-4
CENTRAL PLATTE NRD	GOTHENBURG CANAL	SS	4218.00AF	06/10/1981	A 15890	A-15883 C
NEBRASKA PUBLIC POWER DISTRICT	BUFFALO CREEK RES.	B-1				
NEBRASKA PUBLIC POWER DISTRICT	GOTHENBURG CANAL	IR	.19	09/14/1981	A 15992	
NEBRASKA PUBLIC POWER DISTRICT	GOTHENBURG CANAL	IR	.50	03/21/1988	A 16629	
<u>SUTHERLAND RESERVOIR</u>						
S: 19 T: 12 R: 26W LINCOLN						
NEBRASKA PUBLIC POWER DISTRICT	GOTHENBURG CANAL	SI		03/21/1988	A 16630	A-16629
<u>PLATTE RIVER</u>						
S: 19 T: 12 R: 26W LINCOLN						
NEBRASKA PUBLIC POWER DISTRICT	GOTHENBURG CANAL	IR	3.09	07/23/1990	A 17002	
<u>SUTHERLAND RESERVOIR</u>						
S: 19 T: 12 R: 26W LINCOLN						
NEBRASKA PUBLIC POWER DISTRICT	GOTHENBURG CANAL	SI		07/23/1990	A 17003	A-17002
<u>PLATTE RIVER</u>						
S: 19 T: 12 R: 26W LINCOLN						
CITY OF GOTHENBURG	GOTHENBURG CANAL	ST		07/28/1993	A 17302	*
<u>SUTHERLAND RESERVOIR</u>						
S: 19 T: 12 R: 26W LINCOLN						
NEBRASKA PUBLIC POWER DISTRICT	GOTHENBURG CANAL	SI	861.25AF	09/23/1993	A 17315	D-645A K
NEBRASKA PUBLIC POWER DISTRICT	GOTHENBURG CANAL	SO	38.75AF	09/23/1993	A 17315	
<u>PLATTE RIVER</u>						
S: 30 T: 12 R: 26W LINCOLN						
LEYON O & MILDRED M BRESTEL	PUMP	IR	1.71	06/23/1953	A 5362	

SURFACE WATER RIGHTS DATA
CLAIMS, APPLICATIONS, AND APPROPRIATIONS IN DOWNSTREAM ORDER
DIVISION NO. 1A

SOURCE LOCATION APPROPRIATOR	CARRIER GAGE	USE	GRANT IN CFS/AF	DATE OF PRIORITY	DOCKET/ APP. NUMBER	ANNO. FT. NT.
<u>PLATTE RIVER</u>						
S: 30 T: 12 R: 26W LINCOLN						
SIX MILE DITCH COMPANY	THIRTY MILE CANAL	IR	1.27	10/22/1894	D 680 R P-435	K
SIX MILE DITCH COMPANY	THIRTY MILE CANAL	US	.05	10/22/1894	D 680 R U-8	
THIRTY MILE CANAL COMPANY	THIRTY MILE CANAL	IR	173.54	09/07/1926	A 1853 T97	K
THIRTY MILE CANAL COMPANY	THIRTY MILE CANAL	US	101.12	09/07/1926	A 1853 U-8	K
THIRTY MILE CANAL COMPANY	THIRTY MILE CANAL	IR	13.70	12/13/1927	A 1976	K
THIRTY MILE CANAL COMPANY	THIRTY MILE CANAL	US	12.92	12/13/1927	A 1976 U-8	
<u>SUTHERLAND RESERVOIR</u>						
S: 30 T: 12 R: 26W LINCOLN						
NEBRASKA PUBLIC POWER DISTRICT	THIRTY MILE CANAL	UI		03/31/1937	A 2726	D-680R,U8
NEBRASKA PUBLIC POWER DISTRICT	THIRTY MILE CANAL	UI		03/31/1937	A 2726	A1853, U-8K
NEBRASKA PUBLIC POWER DISTRICT	THIRTY MILE CANAL	UI		03/31/1937	A 2726	A-1976,U8K
<u>PLATTE RIVER</u>						
S: 11 T: 11 R: 26W LINCOLN						
SIX MILE DITCH COMPANY	SIX MILE CANAL	IU	23.80	10/22/1894	D 680	U-9 K
<u>SUTHERLAND RESERVOIR</u>						
S: 11 T: 11 R: 26W LINCOLN						
NEBRASKA PUBLIC POWER DISTRICT	SIX MILE CANAL	UI		03/31/1937	A 2726	D-680,U-9K
<u>PLATTE RIVER</u>						
S: 15 T: 11 R: 25W DAWSON						
COZAD DITCH COMPANY	COZAD CANAL	IR	230.73	12/28/1894	D 626	T-840 K
COZAD DITCH COMPANY	COZAD CANAL	US	3.51	12/28/1894	D 626	U-7,T840 K
<u>SUTHERLAND RESERVOIR</u>						
S: 15 T: 11 R: 25W DAWSON						
NEBRASKA PUBLIC POWER DISTRICT	COZAD CANAL	UI		03/31/1937	A 2726	D-626,U-7K
NEBRASKA PUBLIC POWER DISTRICT	COZAD CANAL	OU		03/31/1937	A 2726	U-7 K
<u>PLATTE RIVER</u>						
S: 15 T: 11 R: 25W DAWSON						
COZAD DITCH COMPANY	COZAD CANAL	IR	.50	07/23/1990	A 17002 R	T-139
<u>SUTHERLAND RESERVOIR</u>						
S: 15 T: 11 R: 25W DAWSON						
NEBRASKA PUBLIC POWER DISTRICT	COZAD CANAL	SI		07/23/1990	A 17003 R	T-140
<u>PLATTE RIVER</u>						
S: 9 T: 10 R: 24W DAWSON						
SOUTH SIDE IRRIGATION COMPANY	ORCHARD-ALFALFA CANAL	IR	61.80	01/23/1895	D 627	
SOUTH SIDE IRRIGATION COMPANY	ORCHARD-ALFALFA CANAL	US	22.20	01/23/1895	D 627	U-10 K
<u>SUTHERLAND RESERVOIR</u>						
S: 9 T: 10 R: 24W DAWSON						
NEBRASKA PUBLIC POWER DISTRICT	ORCHARD-ALFALFA CANAL	UI		03/31/1937	A 2726	D-627,U10K
<u>PLATTE RIVER</u>						
S: 18 T: 10 R: 23W DAWSON						
NEBRASKA PUBLIC POWER DISTRICT	DAWSON COUNTY CANAL	IR	.93	06/14/1894	D 621	
NEBRASKA PUBLIC POWER DISTRICT	DAWSON COUNTY CANAL	US	.36	06/14/1894	D 621	U-5 K

SURFACE WATER RIGHTS DATA
CLAIMS, APPLICATIONS, AND APPROPRIATIONS IN DOWNSTREAM ORDER
DIVISION NO. 1A

SOURCE LOCATION APPROPRIATOR	CARRIER GAGE	USE	GRANT IN CFS/AF	DATE OF PRIORITY	DOCKET/ APP. NUMBER	ANNOA.	FT. NT.
<u>PLATTE RIVER</u>							
S: 18 T: 10 R: 23W DAWSON							
NEBRASKA PUBLIC POWER DISTRICT	DAWSON COUNTY CANAL	IR	269.10	06/26/1894	D 622	T-264	K
NEBRASKA PUBLIC POWER DISTRICT	DAWSON COUNTY CANAL	US	105.11	06/26/1894	D 622	U-5	K
NEBRASKA PUBLIC POWER DISTRICT	DAWSON COUNTY CANAL	IR	16.84	09/15/1894	D 624 R		K
NEBRASKA PUBLIC POWER DISTRICT	DAWSON COUNTY CANAL	US	7.38	09/15/1894	D 624 R	U-5	K
NEBRASKA PUBLIC POWER DISTRICT	DAWSON COUNTY CANAL	IR	18.67	10/03/1928	A 2039		K
NEBRASKA PUBLIC POWER DISTRICT	DAWSON COUNTY CANAL	US	7.30	10/03/1928	A 2039	U-5	K
NEBRASKA PUBLIC POWER DISTRICT	DAWSON COUNTY CANAL	IR	13.20	10/25/1929	A 2110	C-27	K
NEBRASKA PUBLIC POWER DISTRICT	DAWSON COUNTY CANAL	US	5.16	10/25/1929	A 2110	U-5, C-27	K
NEBRASKA PUBLIC POWER DISTRICT	DAWSON COUNTY CANAL	IR	.79	06/14/1930	A 2145		K
NEBRASKA PUBLIC POWER DISTRICT	DAWSON COUNTY CANAL	US	.31	06/14/1930	A 2145	U-5	
NEBRASKA PUBLIC POWER DISTRICT	DAWSON COUNTY CANAL	IR	2.10	03/01/1932	A 2262		K
NEBRASKA PUBLIC POWER DISTRICT	DAWSON COUNTY CANAL	US	.82	03/01/1932	A 2262	U-5	
<u>SUTHERLAND RESERVOIR</u>							
S: 18 T: 10 R: 23W DAWSON							
NEBRASKA PUBLIC POWER DISTRICT	DAWSON COUNTY CANAL	UI		03/31/1937	A 2726	D-622	K
NEBRASKA PUBLIC POWER DISTRICT	DAWSON COUNTY CANAL	UI		03/31/1937	A 2726	D-624R	K
NEBRASKA PUBLIC POWER DISTRICT	DAWSON COUNTY CANAL	UI		03/31/1937	A 2726	A-2039	K
NEBRASKA PUBLIC POWER DISTRICT	DAWSON COUNTY CANAL	UI		03/31/1937	A 2726	A2110, C27K	
NEBRASKA PUBLIC POWER DISTRICT	DAWSON COUNTY CANAL	UI		03/31/1937	A 2726	A-2145	K
NEBRASKA PUBLIC POWER DISTRICT	DAWSON COUNTY CANAL	UI		03/31/1937	A 2726	A-2262	K
NEBRASKA PUBLIC POWER DISTRICT	DAWSON COUNTY CANAL	UI		03/31/1937	A 2726 R	A-15507	K
NEBRASKA PUBLIC POWER DISTRICT	DAWSON COUNTY CANAL	OU		03/31/1937	A 2726		K
<u>PLATTE RIVER</u>							
S: 18 T: 10 R: 23W DAWSON							
NEBRASKA PUBLIC POWER DISTRICT	DAWSON COUNTY CANAL	IU	.80	02/15/1978	A 15184	U-5	K
<u>SUTHERLAND RESERVOIR</u>							
S: 18 T: 10 R: 23W DAWSON							
NEBRASKA PUBLIC POWER DISTRICT	DAWSON COUNTY CANAL	UI		06/15/1979	A 15492	A15184, U5K	
<u>PLATTE RIVER</u>							
S: 18 T: 10 R: 23W DAWSON							
NEBRASKA PUBLIC POWER DISTRICT	DAWSON COUNTY CANAL	IR	.91	06/28/1979	A 15507		K
NEBRASKA PUBLIC POWER DISTRICT	DAWSON COUNTY CANAL	US	.35	06/28/1979	A 15507	U-5	#
	PLATTE RIVER NEAR COZAD, NE						
<u>STUMP DITCH TRIB TO</u>							
S: 15 T: 14 R: 24W CUSTER							
IRVIN WHIPPLE	PUMP	IR	3.82	02/24/1977	A 14753		&
<u>STUMP DITCH</u>							
S: 14 T: 12 R: 24W DAWSON							
COUNTY OF DAWSON	SPRING CREEK RES. 19-B	ST	46.50AF	04/14/1978	A 15237		
<u>STUMP DITCH TRIB TO</u>							
S: 13 T: 12 R: 24W DAWSON							
SPRING CREEK WATERSHED	SPRING CREEK RES. 18-A	ST	21.70AF	08/01/1975	A 13696		

SURFACE WATER RIGHTS DATA
CLAIMS, APPLICATIONS, AND APPROPRIATIONS IN DOWNSTREAM ORDER
DIVISION NO. 1A

SOURCE LOCATION APPROPRIATOR	CARRIER GAGE	USE	GRANT IN CFS/AF	DATE OF PRIORITY	DOCKET/ APP. NUMBER	ANNOA.	FT. NT.
<u>PLATTE RIVER, TRIB. TO</u>							
S: 18 T: 9 R: 22W DAWSON M J LAUBY	LAUBY RESERVOIR	ST	82.00AF	02/08/1946	A 3873		
S: 12 T: 9 R: 23W DAWSON NORMAN C THOMAS	PUMP	IR	.55	02/13/1984	A 16269		K
<u>PLATTE RIVER</u>							
S: 15 T: 9 R: 22W DAWSON PATRICIA A MOON	PUMP	IR	.73	12/26/1956	A 9057		
<u>PLATTE RIVER, TRIB. TO</u>							
S: 23 T: 9 R: 22W DAWSON LARRY & ROD REYNOLDS	PUMP	IR	3.26	12/13/1976	A 14588		
<u>PLATTE RIVER</u>							
S: 34 T: 9 R: 21W DAWSON LYNN C BARNES	PUMP	IR	1.09	10/09/1953	A 5635		
S: 2 T: 8 R: 21W GOSPER							
CENTRAL PLATTE NRD	START OF REACH	IF	500.00	07/25/1990	A 17004A		1
CENTRAL PLATTE NRD	START OF REACH	IF	600.00	07/25/1990	A 17004B		1
CENTRAL PLATTE NRD	START OF REACH	IF	500.00	07/25/1990	A 17004C		1
CENTRAL PLATTE NRD	START OF REACH	IF	1100.00	07/25/1990	A 17007B		1
CENTRAL PLATTE NRD	START OF REACH	IF	1100.00	07/25/1990	A 17007C		1
CENTRAL PLATTE NRD	START OF REACH	IF	1300.00	07/25/1990	A 17008A		1
CENTRAL PLATTE NRD	START OF REACH	IF	1500.00	07/25/1990	A 17008B		1
CENTRAL PLATTE NRD	START OF REACH	IF	1500.00	07/25/1990	A 17008C		1
<u>PLUM CREEK</u>							
S: 8 T: 9 R: 25W DAWSON HI-GAIN FEEDLOT, INC	HOLDING POND NO.3	ST	130.00AF	02/18/1992	A 17145		
<u>HOLDING POND NO. 3</u>							
S: 8 T: 9 R: 25W DAWSON HI-GAIN FEEDLOT, INC	PUMP	MF	124.00AF	12/06/1993	A 17335		
<u>PLUM CREEK</u>							
S: 20 T: 8 R: 22W GOSPER OWEN W BRAINARD	PUMP	IR	.67	03/10/1956	A 8407		
OWEN W BRAINARD	PUMP	IR	.59	12/08/1952	A 5104		
S: 5 T: 7 R: 21W GOSPER LAVERNE A & VIRGINIA L STUEHM	PUMP	IR	.33	03/14/1935	A 2527		
LAVERNE A & VIRGINIA L STUEHM	PUMP	IR	.77	05/02/1978	A 15249		K#
S: 16 T: 8 R: 21W GOSPER CARLTON E & CHERYL L CLARK	PLUM CREEK NEAR SMITHFIELD, NE PLATTE RIVER NEAR OVERTON, NE SPRING CREEK NEAR OVERTON, NE	IR	.37	10/06/1976	A 14498		#
<u>STREVER CREEK, TRIB. TO</u>							
S: 28 T: 12 R: 23W DAWSON COUNTY OF DAWSON	RESERVOIR 9-A	ST	55.70AF	12/03/1969	A 11833		

SURFACE WATER RIGHTS DATA
CLAIMS, APPLICATIONS, AND APPROPRIATIONS IN DOWNSTREAM ORDER
DIVISION NO. 1A

SOURCE LOCATION APPROPRIATOR	CARRIER GAGE	USE	GRANT IN CFS/AF	DATE OF PRIORITY	DOCKET/ APP. NUMBER	ANNOA.	FT. NT.
<u>STREVER CREEK, TRIB. TO</u>							
S: 28 T: 12 R: 23W DAWSON COUNTY OF DAWSON	RESERVOIR 9-B	ST	62.80AF	12/03/1969	A 11834		
<u>STREVER CREEK</u>							
S: 23 T: 11 R: 23W DAWSON RICHARD H & HARRIET L JENSEN	PUMP	IR	.36	02/04/1953	A 5145		
RICHARD H JENSEN	PUMP	IR	.56	07/27/1925	A 1772		
GAYLAN C. ABOOD, TRUST	PUMP	IR	1.10	07/27/1925	A 1773		
S: 24 T: 11 R: 23W DAWSON SHARON GRIFFIS	PUMP	IR	.48	05/14/1984	A 16299		
<u>STREVER CREEK, TRIB. TO</u>							
S: 30 T: 11 R: 22W DAWSON KRAIG OSBORN	PUMP	IR	.32	04/10/1979	A 15448		
<u>STREVER CREEK</u>							
S: 32 T: 10 R: 21W DAWSON JAMES G O'DONNELL	PUMP	IR	.40	05/03/1989	A 16795		K
S: 33 T: 10 R: 21W DAWSON CRANFORD BROS	PUMP	IR	.91	12/26/1978	A 15378		
S: 4 T: 9 R: 21W DAWSON STUART & KINNISON, ETAL	PUMP	IR	1.11	07/12/1988	A 16685		
ANNE STUART KINNISON	PUMP	IR	1.93	06/19/1980	A 15659		
<u>DAWSON COUNTY DRAIN DIST. NO. 1 DITCH</u>							
S: 10 T: 9 R: 21W DAWSON GLEN & INEZ HERBERT	PUMP	IR	.59	09/15/1894	A 2129	D-624	IK
<u>STREVER CREEK</u>							
S: 13 T: 9 R: 21W DAWSON KLINE FARM LTD	PUMP	IR	.39	01/14/1982	A 16049		
IRMA HOFFERBER	PUMP	IR	1.01	01/19/1982	A 16052	R T-395	
S: 18 T: 9 R: 20W DAWSON BEATTY, INC	BEATTY CANAL	IR	.56	06/03/1929	A 2083		K
BEATTY, INC	PUMP	IR	.56	08/24/1937	A 2777		
S: 27 T: 9 R: 20W DAWSON BERNARD SCHINZEL	PUMP	IR	2.06	10/03/1928	A 2101	A-2039	IK
S: 35 T: 9 R: 20W DAWSON E A & BETTY W COOK III	PUMP	IR	1.30	09/15/1894	A 2049	D-624	I
E A & BETTY W COOK III	PUMP	IR	1.03	05/07/1931	A 2202		
S: 36 T: 9 R: 20W DAWSON BARRY J & STEVEN G PEISTER	PUMP	IR	1.06	08/26/1929	A 2099		K
S: 6 T: 8 R: 19W DAWSON R & J MARSHALL CO	PUMP	IR	1.76	07/19/1976	A 14333	R T-918	}#
<u>PLATTE RIVER, TRIB. TO</u>							
S: 14 T: 7 R: 20W PHELPS DELL R SAND	PUMP	IR	1.42	10/01/1964	A 10449		K

SURFACE WATER RIGHTS DATA
CLAIMS, APPLICATIONS, AND APPROPRIATIONS IN DOWNSTREAM ORDER
DIVISION NO. 1A

SOURCE LOCATION APPROPRIATOR	CARRIER GAGE	USE	GRANT IN CFS/AF	DATE OF PRIORITY	DOCKET/ APP. NUMBER	ANNOA. FT. NT.
<u>PLATTE RIVER, TRIB. TO</u>						
S: 25 T: 8 R: 20W PHELPS LEE E VAUGHN	PUMP	IR	.29	08/10/1972	A 12711	K
S: 1 T: 7 R: 19W PHELPS 3-T'S LAND CORPORATION	PUMP	IR	.34	07/12/1976	A 14319	
S: 17 T: 8 R: 19W PHELPS ROBERT R. CRANDALL	PUMP	IR	2.00	05/31/1990	A 16994	
<u>PLATTE RIVER</u>						
S: 16 T: 8 R: 18W PHELPS CLARENCE H JOHNSON	PUMP	IR	.99	12/16/1975	A 13908	
<u>BUFFALO CREEK</u>						
S: 9 T: 11 R: 22W DAWSON CENTRAL PLATTE NRD	BUFFALO CREEK RES. B-1	ST	2015.00AF	06/04/1981	A 15883	
<u>BUFFALO CREEK, TRIB. TO</u>						
S: 9 T: 11 R: 22W DAWSON CENTRAL PLATTE NRD	BUFFALO CREEK RES. C-5	ST	77.10AF	12/15/1975	A 13905	
<u>BUFFALO CREEK, WEST</u>						
S: 30 T: 12 R: 22W DAWSON CENTRAL PLATTE NRD	BUFFALO CREEK RES. B-3	ST	710.00AF	01/24/1979	A 15400	
<u>BUFFALO CREEK, WEST, TRIB. TO</u>						
S: 8 T: 11 R: 22W DAWSON CENTRAL PLATTE NRD	SMITH SUPPLY CANAL RES.	ST	15.00AF	07/23/1981	A 15947	
<u>FRENCH CREEK</u>						
S: 26 T: 12 R: 22W DAWSON CENTRAL PLATTE NRD	FRENCH CREEK RES. F-7	ST	68.60AF	04/21/1976	A 14188	
<u>FRENCH CREEK, TRIB. TO</u>						
S: 11 T: 11 R: 22W DAWSON CENTRAL PLATTE NRD	BUFFALO-FRENCH CREEK RES. F-5	ST	126.60AF	06/28/1983	A 16209	
S: 13 T: 11 R: 22W DAWSON CENTRAL PLATTE NRD	BUFFALO CREEK RES. F-1	ST	42.40AF	02/03/1978	A 15177	
S: 14 T: 11 R: 22W DAWSON CENTRAL PLATTE NRD	FRENCH CREEK RES. F-3	ST	44.30AF	04/21/1976	A 14187	
<u>FRENCH CREEK</u>						
S: 7 T: 10 R: 21W DAWSON JOHN ROY	PUMP	IR	1.09	03/26/1986	A 16479	
<u>BUFFALO CREEK</u>						
S: 21 T: 10 R: 21W DAWSON MRS ILEAN FALKINBURG	PUMP	IR	.60	08/23/1979	A 15573	
S: 16 T: 10 R: 21W DAWSON WILLIAM FELLERS III	PUMP	IR	.86	05/30/1980	A 15656	
S: 22 T: 10 R: 21W DAWSON GARY WHITE	PUMP	IR	0.61	02/03/1966	A 10763	T-827
RICKERTSEN INC	PUMP	IR	1.69	06/26/1894	A 1495	KS K

SURFACE WATER RIGHTS DATA
CLAIMS, APPLICATIONS, AND APPROPRIATIONS IN DOWNSTREAM ORDER
DIVISION NO. 1A

SOURCE LOCATION APPROPRIATOR	CARRIER GAGE	USE	GRANT IN CFS/AF	DATE OF PRIORITY	DOCKET/ APP. NUMBER	ANNOA.	FT. NT.
<u>BUFFALO CREEK</u>							
S: 33 T: 10 R: 20W DAWSON ARBOR HODGSON ET AL	PUMP	IR	1.30	06/26/1894	A 1868	D-622	IK
S: 34 T: 10 R: 20W DAWSON WILLIAM A RICE	PUMP	IR	1.03	07/08/1988	A 16683		
S: 1 T: 9 R: 20W DAWSON MARY A JOHN	PUMP	IR	.60	02/19/1985	A 16357		
S: 12 T: 9 R: 20W DAWSON L BLANCHE WOODWARD	PUMP	IR	1.56	10/10/1927	A 1959		K
WILLIAM A RICE	PUMP	IR	.99	06/27/1989	A 16838		K
S: 18 T: 9 R: 19W DAWSON BRYCE & TERI ANDERSON	PUMP	IR	1.31	07/19/1927	A 1944		K
S: 7 T: 9 R: 19W DAWSON BRYCE & TERI ANDERSON	PUMP	IR	.59	01/08/1991	A 17040		
S: 18 T: 9 R: 19W DAWSON EARL E BLISS ESTATE	PUMP	IR	1.12	06/20/1940	A 3185		K
DELORES M PEARSON	PUMP	IR	2.09	11/12/1928	A 2052		K
S: 17 T: 9 R: 19W DAWSON ESTERAICH FAMILY LTD PARTNERSHIP	PUMP	IR	2.10	07/23/1980	A 15688		
S: 20 T: 9 R: 19W DAWSON NORMA JEAN KASSON	PUMP	IR	1.44	08/07/1980	A 15700		#
S: 21 T: 9 R: 19W DAWSON POULSON MFG & INVESTMENT CO, INC	PUMP	IR	1.03	03/05/1929	A 2074		
S: 28 T: 9 R: 19W DAWSON NELLIE E CARPENTER, TRUST	PUMP	IR	2.36	07/26/1927	A 1946		K
NELLIE E CARPENTER, TRUST	PUMP	IR	.56	08/03/1976	A 14367		
S: 27 T: 9 R: 19W DAWSON HOWARD PHILPOT	PUMP	IR	1.11	02/08/1977	A 14694		
S: 34 T: 9 R: 19W DAWSON CLARENCE J SHERMAN	PUMP	IR	1.16	08/28/1974	A 13174		K
THOMAS J BRENNAN	PUMP	IR	2.02	07/14/1980	A 15681		
S: 36 T: 9 R: 19W DAWSON MITCHELL, MITCHELL, MITCHELL, OLSEN & SAUM	PUMP	IR	.67	02/20/1928	A 1985		K
KING, KING, COMBS & SCHACHTERLE	PUMP	IR	1.68	01/15/1981	A 15748		K
S: 1 T: 8 R: 19W DAWSON ARLIE J & JANET M THAYER	PUMP	IR	.49	02/04/1929	A 2068	MUD CREEK KD	
S: 31 T: 9 R: 18W BUFFALO GLADYS FOSTER	PUMP	IR	.17	07/22/1976	A 14338		K
S: 6 T: 8 R: 18W BUFFALO ORVILLE W & AVIS NICKEL	PUMP	IR	.92	07/19/1976	A 14331		
S: 5 T: 8 R: 18W BUFFALO R & J MARSHALL CO	PUMP	IR	.37	07/19/1976	A 14333		

SURFACE WATER RIGHTS DATA
CLAIMS, APPLICATIONS, AND APPROPRIATIONS IN DOWNSTREAM ORDER
DIVISION NO. 1A

SOURCE LOCATION APPROPRIATOR	CARRIER GAGE	USE	GRANT IN CFS/AF	DATE OF PRIORITY	DOCKET/ APP NUMBER	ANNOTA.	FT. NT.
<u>BUFFALO CREEK</u>							
S: 33 T: 9 R: 18W BUFFALO OURADA & OURADA, ET AL	PUMP	IR	.55	07/16/1976	A 14328		
S: 4 T: 9 R: 18W BUFFALO LAURA P MAAS	PUMP	IR	2.22	03/05/1928	A 1988		K
S: 4 T: 8 R: 18W BUFFALO DALE EBERS	PUMP	IR	.33	03/28/1989	A 16763		K
S: 33 T: 9 R: 18W BUFFALO VILLAGE OF ELM CREEK	PUMP	IR	.09	06/19/1929	A 2087		K
S: 3 T: 8 R: 18W BUFFALO HAROLD MOLES TESTAMENTARY TRUST	PUMP	IR	.61	08/07/1948	A 4322		K
<u>ELM CREEK</u>							
S: 17 T: 9 R: 18W BUFFALO WILLIAM F SEILER	PUMP ELM CREEK NEAR ELM CREEK,	IR NE	.90	11/10/1976	A 14545		#
S: 32 T: 9 R: 18W BUFFALO CONSOLIDATED BLENDERS INC	PUMP	IR	.97	02/20/1985	A 16359		
S: 3 T: 8 R: 18W BUFFALO HAROLD MOLES TESTAMENTARY TRUST	PUMP	IR	.32	08/07/1948	A 4321		
<u>PLATTE RIVER</u>							
S: 3 T: 8 R: 18W BUFFALO NEBRASKA PUBLIC POWER DISTRICT	KEARNEY CANAL	IU	22.00	09/10/1882	D 1023	U-6	K
NEBRASKA PUBLIC POWER DISTRICT	KEARNEY CANAL	PI	140.00	09/10/1882	D 1023	U-6	
S: 11 T: 8 R: 16W BUFFALO KELLY J & LAVREEN D STRIKER RAPP	KEARNEY CANAL PUMP-KEARNEY TAIL RACE	IU	.21	09/10/1882	A 1744	D-1023,U6IK	
S: 3 T: 8 R: 18W BUFFALO NEBRASKA PUBLIC POWER DISTRICT	KEARNEY CANAL	PI	219.00	02/12/1920	A 1577	D-1023,U6K	
NEBRASKA PUBLIC POWER DISTRICT	KEARNEY POWER PLANT	IU	1.00	09/17/1929	A 2104	R P398, P405K	
<u>SUTHERLAND RESERVOIR</u>							
S: 3 T: 8 R: 18W BUFFALO NEBRASKA PUBLIC POWER DISTRICT	KEARNEY CANAL	UI		03/31/1937	A 2726	D-1023,U6K	
NEBRASKA PUBLIC POWER DISTRICT	KEARNEY CANAL	UI		03/31/1937	A 2726	R A2104P426K	
NEBRASKA PUBLIC POWER DISTRICT	KEARNEY CANAL	UI		03/31/1937	A 2726	A-8399,U6K	
NEBRASKA PUBLIC POWER DISTRICT	KEARNEY CANAL	OU		03/31/1937	A 2726	U-6	K
<u>PLATTE RIVER</u>							
S: 3 T: 8 R: 18W BUFFALO WILLIAM T & DENISE L OURADA	KEARNEY CANAL	IR	.41	08/07/1948	A 4323		K
WILLIAM T & DENISE L OURADA	KEARNEY CANAL	IR	.39	08/07/1948	A 4324		K
NEBRASKA PUBLIC POWER DISTRICT	KEARNEY CANAL	IU	12.50	03/07/1956	A 8399	U-6	K

SURFACE WATER RIGHTS DATA
CLAIMS, APPLICATIONS, AND APPROPRIATIONS IN DOWNSTREAM ORDER
DIVISION NO. 1A

SOURCE LOCATION APPROPRIATOR	CARRIER GAGE	USE	GRANT IN CFS/AF	DATE OF PRIORITY	DOCKET/ APP. NUMBER	ANNOA.	FT. NT.
<u>SUTHERLAND RESERVOIR</u>							
S: 3 T: 8 R: 18W BUFFALO NEBRASKA PUBLIC POWER DISTRICT	KEARNEY CANAL	UI		03/07/1956	A 8400	A-8399,U6K	
<u>PLATTE RIVER</u>							
S: 3 T: 8 R: 18W BUFFALO NEBRASKA PUBLIC POWER DISTRICT	KEARNEY CANAL	IU	4.00	07/25/1960	A 9844	U-6	K
<u>SUTHERLAND RESERVOIR</u>							
S: 3 T: 8 R: 18W BUFFALO NEBRASKA PUBLIC POWER DISTRICT	KEARNEY CANAL	UI		07/25/1960	A 9845	A-9844,U6K	
<u>PLATTE RIVER</u>							
S: 3 T: 8 R: 18W BUFFALO NEBRASKA PUBLIC POWER DISTRICT	KEARNEY CANAL	IU	.36	06/20/1966	A 10871	U-6	K
<u>SUTHERLAND RESERVOIR</u>							
S: 3 T: 8 R: 18W BUFFALO NEBRASKA PUBLIC POWER DISTRICT	KEARNEY CANAL	UI		06/20/1966	A 10872	A10871,U6K	
<u>PLATTE RIVER</u>							
S: 3 T: 8 R: 18W BUFFALO NEBRASKA PUBLIC POWER DISTRICT	KEARNEY CANAL	IU	1.14	03/29/1977	A 14859	U-6	K
<u>SUTHERLAND RESERVOIR</u>							
S: 3 T: 8 R: 18W BUFFALO NEBRASKA PUBLIC POWER DISTRICT	KEARNEY CANAL	UI		06/15/1979	A 15491	A14859,U6K	
<u>PLATTE RIVER</u>							
S: 3 T: 8 R: 18W BUFFALO SANITARY IMPROVEMENT DISTRICT #2	KEARNEY CANAL ROLLING HILLS RESERVOIR	ST	20.20AF	11/10/1986	A 16529		
<u>SUTHERLAND RESERVOIR</u>							
S: 3 T: 8 R: 18W BUFFALO NEBRASKA PUBLIC POWER DISTRICT	KEARNEY CANAL	SI		08/24/1987	A 16583	A-16584	K
<u>PLATTE RIVER</u>							
S: 3 T: 8 R: 18W BUFFALO NEBRASKA PUBLIC POWER DISTRICT	KEARNEY CANAL	IR	4.86	08/24/1987	A 16584		K
CITY OF KEARNEY	KEARNEY CANAL	ST	160.00AF	09/10/1993	A 17313		
	COTTONMILL LAKE						
GAME AND PARKS COMMISSION	START OF REACH	IF		11/30/1993	A 17329		2
GAME AND PARKS COMMISSION	START OF REACH	IF		11/30/1993	A 17332		2
S: 11 T: 8 R: 18W BUFFALO PLATTE RIVER WHOOPING CRANE MAINTENANCE TRUST	ELM CREEK RESERVOIR NO. 3	ST	67.20AF	07/18/1989	A 16853		
PLATTE RIVER WHOOPING CRANE MAINTENANCE TRUST	ELM CREEK RESERVOIR NO. 4	ST	63.30AF	07/18/1989	A 16854		
PLATTE RIVER WHOOPING CRANE MAINTENANCE TRUST	ELM CREEK RESERVOIR NO. 1	ST	53.20AF	07/18/1989	A 16852		
<u>DRY CREEK, TRIB. TO</u>							
S: 20 T: 7 R: 18W PHELPS HAROLD D & JUDITH A ERICKSON	PUMP	IR	.07	02/08/1973	A 12801		K

SURFACE WATER RIGHTS DATA
CLAIMS, APPLICATIONS, AND APPROPRIATIONS IN DOWNSTREAM ORDER
DIVISION NO. 1A

SOURCE LOCATION APPROPRIATOR	CARRIER GAGE	USE	GRANT IN CFS/AF	DATE OF PRIORITY	DOCKET/ APP. NUMBER	ANNOA. FT. NT.
<u>PLATTE RIVER, TRIB. TO</u> S: 16 T: 7 R: 18W PHELPS WAYNE R & BETTE R CARLSON	PUMP	IR	.36	03/12/1992	A 17162	
<u>DRY CREEK</u> S: 35 T: 8 R: 18W PHELPS GERALD S & ARLENE P JUST	PUMP PLATTE RIVER NEAR ODESSA, NE	IR	.50	03/17/1975	A 13478	K#
<u>PLATTE RIVER</u> S: 16 T: 8 R: 15W BUFFALO CITY OF KEARNEY CITY OF KEARNEY CITY OF KEARNEY	WELLFIELD 83 WELLFIELD 92 WELLFIELD PROPOSED PLATTE RIVER NEAR NEWARK, NE	IG IG IG		01/01/1990 01/01/1993 03/17/1994	A 17358A A 17358B A 17358C	* * *#
<u>TURKEY CREEK, TRIB. TO</u> S: 27 T: 9 R: 17W BUFFALO ORVILLE L WALTER	WALTER RESERVOIR	ST	57.00AF	11/13/1944	A 3784	
<u>TURKEY CREEK</u> S: 8 T: 8 R: 16W BUFFALO BARBARA J (BOBBI) SAMWAY	PUMP	IR	.08	06/29/1953	A 5368	K
<u>DRY CREEK, NORTH</u> S: 6 T: 6 R: 17W PHELPS DONALD W LEFF	PUMP	IR	.28	01/07/1975	A 13347	
<u>DRY CREEK, TRIB. TO</u> S: 27 T: 7 R: 18W PHELPS R & J MARSHALL CO	PUMP	IR	1.14	07/23/1976	A 14341	
<u>DRY CREEK</u> S: 27 T: 7 R: 18W PHELPS BLACK VELVET, INC	PUMP	IR	.36	09/13/1988	A 16707	
<u>DRY CREEK, TRIB. TO</u> S: 35 T: 7 R: 18W PHELPS WAYNE R & BETTE R CARLSON	PUMP	IR	.60	05/15/1978	A 15260	
S: 26 T: 7 R: 18W PHELPS WAYNE R & BETTE R CARLSON	PUMP	IR	.86	05/15/1978	A 15259	
<u>DRY CREEK</u> S: 19 T: 7 R: 17W PHELPS ELAINE HUNT	PUMP	IR	.23	07/30/1953	A 5431	
S: 22 T: 7 R: 17W PHELPS LELAND SCHNEIDER	PUMP	IR	.53	04/23/1971	A 12235	K
<u>DRY CREEK, TRIB. TO</u> S: 18 T: 6 R: 17W PHELPS ERICKSON LAND & CATTLE CO, INC	PUMP	IR	1.00	04/06/1970	A 11914	
S: 21 T: 6 R: 17W PHELPS ERICKSON LAND & CATTLE CO, INC	PUMP	IR	.70	12/29/1980	A 15742	
ERICKSON LAND & CATTLE CO, INC	PUMP	IR	.84	08/29/1989	A 16881	

SURFACE WATER RIGHTS DATA
CLAIMS, APPLICATIONS, AND APPROPRIATIONS IN DOWNSTREAM ORDER
DIVISION NO. 1A

SOURCE LOCATION APPROPRIATOR	CARRIER GAGE	USE	GRANT IN CFS/AF	DATE OF PRIORITY	DOCKET/ APP. NUMBER	ANNO. FT. NT.
<u>DRY CREEK, NORTH</u>						
S: 8 T: 7 R: 16W KEARNEY LEE W ANDERSON	PUMP	IR	.21	07/22/1991	A 17095	#
NORTH DRY CREEK 2 MI SW OF PLATTE RIVER BRIDGE PLATTE RIVER NEAR KEARNEY, NE						
<u>LOST CREEK</u>						
S: 16 T: 7 R: 16W KEARNEY TRI BASIN NATURAL RESOURCES DISTRICT	LOST CREEK DIVERSION NO. 1	FW		04/20/2000	A 17846	C-35 *
<u>DRY CREEK</u>						
S: 20 T: 7 R: 15W KEARNEY DUANE L OLSEN	PUMP	IR	1.82	07/28/1987	A 16580	
S: 8 T: 7 R: 14W KEARNEY ERNEST & VERLA MATUSCHKA	PUMP	IR	.93	05/12/1993	A 17284	
S: 5 T: 7 R: 14W KEARNEY JAMES E HAWS	PUMP	IR	.35	05/04/1981	A 15863	
S: 9 T: 7 R: 14W KEARNEY JAMES E HAWS	PUMP	IR	.80	09/05/1974	A 13190	K#
PLATTE RIVER NEAR PROSSER, NE						
<u>PLATTE RIVER</u>						
S: 3 T: 9 R: 11W HALL LARRY WOITASZEWSKI	PUMP	IR	.18	06/01/1981	A 15880	#
PLATTE RIVER NEAR DONIPHAN, NE						
S: 25 T: 10 R: 10W HALL GAME AND PARKS COMMISSION	END OF REACH	IF		11/30/1993	A 17332	2
S: 11 T: 10 R: 9W HALL CITY OF GRAND ISLAND	WELLFIELD	IG		09/09/1993	A 17311	*
S: 31 T: 11 R: 8W MERRICK CENTRAL PLATTE NRD	END OF REACH	IF		07/25/1990	A 17008A	1
CENTRAL PLATTE NRD	END OF REACH	IF		07/25/1990	A 17008B	1
CENTRAL PLATTE NRD	END OF REACH	IF		07/25/1990	A 17008C	1
CENTRAL PLATTE NRD	START OF REACH	IF	1100.00	07/25/1990	A 17009	1#
PLATTE RIVER NEAR GRAND ISLAND, NE						
S: 29 T: 12 R: 7W HAMILTON CENTRAL PLATTE NRD	END OF REACH	IF		07/25/1990	A 17007B	1
CENTRAL PLATTE NRD	END OF REACH	IF		07/25/1990	A 17007C	1
CENTRAL PLATTE NRD	END OF REACH	IF		07/25/1990	A 17009	1
<u>KINGSLEY RESERVOIR</u>						
S: 29 T: 12 R: 7W HAMILTON CENTRAL NEBR PUBLIC POWER & IRRIG DIST	END OF REACH	FW		08/28/1998	A 17695	3
<u>WOOD RIVER</u>						
S: 1 T: 12 R: 21W DAWSON STAN L MCFARLAND	PUMP	IR	.41	08/21/1975	A 13755	

SURFACE WATER RIGHTS DATA
CLAIMS, APPLICATIONS, AND APPROPRIATIONS IN DOWNSTREAM ORDER
DIVISION NO. 1A

SOURCE LOCATION APPROPRIATOR	CARRIER GAGE	USE	GRANT IN CFS/AF	DATE OF PRIORITY	DOCKET/ APP. NUMBER	ANNOA. FT. NT.
<u>WOOD RIVER</u>						
S: 36 T: 10 R: 17W BUFFALO LINDA BARTUSIAK	PUMP	IR	1.76	12/02/1924	A 1753	
S: 31 T: 10 R: 16W BUFFALO MRS ETHEL L JACOBSON, ET AL	JACOBSONS CANAL	IR	.29	11/10/1910	A 1038	
MRS ETHEL L JACOBSON, ET AL	PUMP	IR	.21	11/10/1910	A 1038	R P-271
<u>JACOBSON RESERVOIR</u>						
S: 30 T: 10 R: 16W BUFFALO MRS ETHEL L JACOBSON, ET AL	PUMP	SO		02/03/1920	A 3870	
S: 31 T: 10 R: 16W BUFFALO MRS ETHEL L JACOBSON, ET AL	PUMP	SO		02/03/1920	A 3870	R P-271
MRS ETHEL L JACOBSON, ET AL	PUMP	SI		02/03/1920	A 3870	R A-1038
<u>WOOD RIVER</u>						
S: 31 T: 10 R: 16W BUFFALO MRS ETHEL L JACOBSON, ET AL	JACOBSON RESERVOIR	ST	45.00AF	02/03/1920	A 1576	K
<u>WOOD RIVER TRIBE TO</u>						
S: 7 T: 9 R: 16W BUFFALO BUFFALO COUNTY HIGHWAY DEPARTMENT	HADWIGER RESERVOIR	ST	2.40AF	02/27/1978	A 15187	
<u>WOOD RIVER</u>						
S: 5 T: 9 R: 16W BUFFALO THOMAS C TRAVIS JR	PUMP	IR	.24	05/27/1946	A 3911	K
THOMAS C TRAVIS JR	PUMP	IR	.27	04/17/1922	A 1656	
S: 10 T: 9 R: 16W BUFFALO KEITH A KING, REVOC. TRUST	PUMP	IR	.64	07/26/1952	A 4999	
S: 13 T: 9 R: 16W BUFFALO LAWRENCE RICHTER	PUMP	IR	.74	04/01/1946	A 3886	
S: 7 T: 9 R: 15W BUFFALO ROBERT L MARKUS	PUMP	IR	1.13	08/15/1951	A 4900	
S: 7 T: 9 R: 13W BUFFALO FLORA R SEILER	PUMP	IR	1.15	04/21/1926	A 1805	K
S: 8 T: 9 R: 13W BUFFALO GRACE L NUTTER	PUMP	IR	.70	02/10/1926	A 1794	
S: 2 T: 9 R: 13W BUFFALO KENT & JODY FLETCHER	PUMP	IR	1.57	06/15/1926	A 1818	
S: 1 T: 9 R: 13W BUFFALO KENT & JODY FLETCHER	PUMP	IR	1.04	01/12/1923	A 1702	
<u>WOOD RIVER TRIBE TO</u>						
S: 6 T: 9 R: 14W BUFFALO OTTIS RANDALL	RANDALL RESERVOIR	ST	44.00AF	07/29/1944	A 3746	
S: 25 T: 10 R: 14W BUFFALO CARL RHOADARMER	RHOADARMER RESERVOIR	ST	79.00AF	02/03/1953	A 5143	
<u>BOXELDER CREEK</u>						
S: 18 T: 10 R: 13W BUFFALO CENTRAL PLATTE NRD	BOXELDER RESERVOIR 5-A	ST	250.10AF	04/09/1974	A 13017	

SURFACE WATER RIGHTS DATA
CLAIMS, APPLICATIONS, AND APPROPRIATIONS IN DOWNSTREAM ORDER
DIVISION NO. 1A

SOURCE LOCATION APPROPRIATOR	CARRIER GAGE	USE	GRANT IN CFS/AF	DATE OF PRIORITY	DOCKET/ APP. NUMBER	ANNOA. FT. NT.
<u>WOOD RIVER</u>						
S: 28 T: 10 R: 12W HALL DALE WHITEFOOT	PUMP	IR	2.40	04/14/1977	A 14902	
<u>WOOD RIVER TRIB. TO</u>						
S: 10 T: 10 R: 11W HALL RANDY & JOEL DIBBERN	PUMP WOOD RIVER NEAR ALDA, NE	IR	2.10	08/18/1975	A 13742	#
<u>WOOD RIVER</u>						
S: 32 T: 11 R: 9W HALL CENTRAL PLATTE NRD	CHANNEL-LEVEE	FD		08/07/2000	A 17901	*
<u>SLOUGH, WARM, UPPER</u>						
S: 3 T: 10 R: 10W HALL CENTRAL PLATTE NRD	CHANNEL-LEVEE	FD		08/07/2000	A 17902	*
<u>WOOD RIVER</u>						
S: 19 T: 12 R: 7W MERRICK MERRICK FOUNDATION	PUMP	IR	1.04	09/14/1966	A 10950	K
S: 16 T: 12 R: 7W MERRICK JACK H KORTUM	PUMP	IR	.51	09/10/1987	A 16594	
<u>PLATTE RIVER</u>						
S: 2 T: 12 R: 7W MERRICK BRADLEY H LOCKENVITZ, ET AL	PUMP	IR	.28	05/17/1940	A 3163	K
<u>PLATTE RIVER, TRIB. TO</u>						
S: 7 T: 12 R: 6W HAMILTON TOM SHERMAN	SHERMAN RESERVOIR	ST	17.80AF	10/21/1971	A 12406	
<u>PLATTE RIVER</u>						
S: 21 T: 13 R: 6W MERRICK CITY OF CENTRAL CITY	WELLFIELD WARM SLOUGH NEAR CENTRAL CITY, NE	IG		10/23/1997	A 17626	**
<u>PLATTE RIVER, TRIB. TO</u>						
S: 20 T: 13 R: 5W HAMILTON DELANE CHADER	CHADER RESERVOIR	ST	30.80AF	07/27/1972	A 12699	
<u>SLOUGH, WARM</u>						
S: 24 T: 13 R: 7W MERRICK CENTRAL PLATTE NRD	CHANNEL-LEVEE	FD		08/07/2000	A 17903	*
<u>PLATTE RIVER, TRIB. TO</u>						
S: 30 T: 14 R: 4W POLK CENTRAL PLATTE NRD	DITTMER RESERVOIR	ST	17.30AF	12/20/1976	A 14601	
S: 21 T: 14 R: 4W POLK PAUL COOVER	COOVER RESERVOIR	ST	26.90AF	07/30/1973	A 12911	
S: 20 T: 14 R: 4W POLK CENTRAL PLATTE NRD	ERICKSON-SWEDENBURG RES.	ST	19.30AF	02/13/1985	A 16353	
S: 15 T: 14 R: 4W POLK CENTRAL PLATTE NRD	QUIST RESERVOIR SILVER CREEK AT MI 4 NEAR SILVER CREEK, NE	ST	18.30AF	05/02/1983	A 16195	#

SURFACE WATER RIGHTS DATA
CLAIMS, APPLICATIONS, AND APPROPRIATIONS IN DOWNSTREAM ORDER
DIVISION NO. 1A

SOURCE LOCATION APPROPRIATOR	CARRIER GAGE	USE	GRANT IN CFS/AF	DATE OF PRIORITY	DOCKET/ APP. NUMBER	ANNOA. FT. NT.
<u>PRAIRIE CREEK, TRIB. TO</u>						
S: 6 T: 10 R: 12W HALL GERALD H & PATRICIA J POEHLER	PUMP	IR	1.07	02/07/1977	A 14687	K
S: 7 T: 10 R: 12W HALL GERALD H & PATRICIA J POEHLER	PUMP	IR	.99	02/07/1977	A 14688	K
S: 8 T: 10 R: 12W HALL OLP FARMS, LTD	PUMP	IR	2.23	05/27/1975	A 13593	
S: 16 T: 11 R: 12W HALL CENTRAL PLATTE NRD	PRAIRIE CREEK RES. NO. 4	ST	178.00AF	08/06/1976	A 14378	
S: 17 T: 11 R: 12W HALL CENTRAL PLATTE NRD	HULME RESERVOIR	ST	6.30AF	02/24/1977	A 14754	
S: 24 T: 11 R: 12W HALL ALFRED TUREK	PUMP	IR	.83	04/04/1975	A 13528	K
<u>PRAIRIE CREEK</u>						
S: 33 T: 12 R: 11W HALL GORDON BREDTHAUER	PUMP	IR	.37	03/31/1977	A 14881	K#
<u>PRAIRIE CREEK, TRIB. TO</u>						
S: 24 T: 12 R: 10W HALL GEORGE LEISER	PUMP	IR	1.13	10/02/1975	A 13822	
<u>PRAIRIE CREEK</u>						
S: 22 T: 13 R: 8W MERRICK VERNON SVITAK	PUMP	IR	.06	01/29/1976	A 13975	K
S: 15 T: 13 R: 8W MERRICK ELSIE SVITAK	PUMP	IR	.10	02/25/1976	A 14055	K
S: 26 T: 15 R: 6W MERRICK HARVEY R LIPPINCOTT JR	PUMP	IR	.43	07/16/1948	A 4307	K
S: 24 T: 15 R: 6W MERRICK BARBARA COOPER	PUMP	IR	.33	09/05/1939	A 2958	K
BARBARA COOPER	PUMP	IR	.89	03/16/1993	A 17255	
S: 34 T: 16 R: 5W NANCE CLIFFORD & MARILYN SHOTKOSKI	PUMP	IR	.50	04/17/1948	A 4245	
BERNICE SYSLO	PUMP	IR	.50	07/18/1978	A 15297	K
S: 26 T: 16 R: 5W NANCE KENNETH & LISA BORYCA	PUMP	IR	1.56	07/02/1974	A 13059	
S: 27 T: 16 R: 5W NANCE LAWRENCE KNOPIK	PUMP	IR	1.07	01/28/1993	A 17245	
LAWRENCE KNOPIK	PUMP	IR	1.16	04/06/1960	A 9810	
S: 26 T: 16 R: 5W NANCE RAYMOND BORYCA	PUMP	IR	.86	07/06/1972	A 12681	K
EUGENE BORYCA	PUMP	IR	.47	09/13/1948	A 4341	
EUGENE BORYCA	PUMP	IR	.94	03/16/1961	A 9910	
S: 25 T: 16 R: 5W NANCE MRS FRANCES SHOTKOSKI	PUMP	IR	.50	02/01/1941	A 3380	K

SURFACE WATER RIGHTS DATA
CLAIMS, APPLICATIONS, AND APPROPRIATIONS IN DOWNSTREAM ORDER
DIVISION NO. 1A

SOURCE LOCATION APPROPRIATOR	CARRIER GAGE	USE	GRANT IN CFS/AF	DATE OF PRIORITY	DOCKET/ APP. NUMBER	ANNOT.	FT. NT.
<u>PRAIRIE CREEK</u> S: 30 T: 16 R: 4W NANCE NORMAN KOZA	PUMP	IR	.11	05/17/1961	A 9938		K
S: 29 T: 16 R: 4W NANCE NORMAN KOZA	PUMP	IR	.57	12/22/1971	A 12466		
S: 20 T: 16 R: 4W NANCE CHAD A & CHRISTINA L BOROWIAK	PUMP	IR	1.21	12/14/1962	A 10131		K
<u>JOE CREEK</u> S: 29 T: 16 R: 4W NANCE NORMAN KOZA	PUMP	IR	.11	12/22/1971	A 12467		
<u>PRAIRIE CREEK</u> S: 29 T: 16 R: 4W NANCE RITA M BIALAS	PUMP PRAIRIE CREEK NEAR SILVER CREEK, NE	IR	.76	11/26/1974	A 13291		K#
S: 30 T: 16 R: 3W MERRICK MARY JANE VAN BERG	PUMP PLATTE RIVER NEAR DUNCAN, NE	IR	.86	09/08/1931	A 2235		K#
S: 29 T: 16 R: 3W MERRICK MARY JANE VAN BERG	PUMP	IR	.76	01/11/1993	A 17238		
<u>PLATTE RIVER</u> S: 31 T: 17 R: 1E PLATTE CENTRAL PLATTE NRD	END OF REACH	IF		07/25/1990	A 17004A		1
CENTRAL PLATTE NRD	END OF REACH	IF		07/25/1990	A 17004B		1
CENTRAL PLATTE NRD	END OF REACH	IF		07/25/1990	A 17004C		1

SURFACE WATER RIGHTS DATA
CLAIMS, APPLICATIONS, AND APPROPRIATIONS IN DOWNSTREAM ORDER
DIVISION NO. 1B

SOURCE LOCATION APPROPRIATOR	CARRIER GAGE	USE	GRANT IN CFS/AF	DATE OF PRIORITY	DOCKET/ APP. NUMBER	ANNO. FT. NT.
<u>SACRAMENTO CREEK, TRIB. TO</u> S: 1 T: 5 R: 19W PHELPS WILLIAM H HODGE	PUMP	IR	4.10	07/26/1968	A 11516	EK
<u>SACRAMENTO CREEK</u> S: 12 T: 5 R: 18W PHELPS ALDRICH & DAVIDSON	PUMP	IR	.50	06/12/1937	A 2753	E
S: 2 T: 5 R: 18W PHELPS R D O, INC	PUMP	IR	.56	10/31/1960	A 9872	E
R D O, INC	PUMP	IR	1.11	04/26/1957	A 9467	E
S: 17 T: 5 R: 17W PHELPS HARDIN FARMS, INC	PUMP	IR	1.64	07/28/1967	A 11213	EK
HARDIN FARMS, INC	PUMP	IR	.86	11/14/1994	A 17418	E
<u>REPUBLICAN RIVER</u> S: 2 T: 1 R: 43W COLORADO PIONEER IRRIGATION DISTRICT	HAIGLER-PIONEER CANAL NORTH FORK REPUBLICAN R. AT COLORADO-NE STATE LINE	IR	47.39	04/04/1890	D 1025	G#K
S: 20 T: 1 R: 41W DUNDY NOFFSINGER AND NOFFSINGER	CREWS DITCH NO. 2	IR	1.12	03/29/1923	A 1709	K
S: 21 T: 1 R: 41W DUNDY NOFFSINGER AND NOFFSINGER	CREWS CANAL ARIKAREE RIVER AT HAIGLER, NE	IR	1.80	04/04/1890	D 1025 R P-241	GK#
<u>BUFFALO CREEK</u> S: 26 T: 2 R: 41W DUNDY W.H. MAHON RANCH, ET AL	MAHON POND NO. 2 MAHON POND NO. 1	ST ST	11.10AF 11.80AF	12/10/1964 12/10/1964	A 10486 A 10485	
S: 35 T: 2 R: 41W DUNDY BRUNSWICK RANCH, INC	NORTH RESERVOIR BRUNSWICK RESERVOIR	ST ST	2.12AF 1.03AF	10/21/1964 12/05/1967	A 10459 A 11281	
S: 7 T: 1 R: 40W DUNDY STUTE COMPANY, INC	PUMP	IR	4.06	10/21/1964	A 10458	
S: 18 T: 1 R: 40W DUNDY DAVID & ORIN BUSH, ET AL	ALLEN & LARNED DITCH JENKINS DITCH	IR IR	3.73 2.30	10/16/1890 12/12/1908	D 117 A 924	K #K
CARROLL C JENKINS	BUFFALO CREEK NEAR HAIGLER, NE					
<u>REPUBLICAN RIVER</u> S: 22 T: 1 R: 40W DUNDY J. H. LTD A NEBRASKA CORPORATION	PUMP	IR	1.90	07/16/1954	A 6427	K
S: 20 T: 1 R: 39W DUNDY GERALD L HAYWARD	PARKS DITCH	IR	7.23	06/18/1912	A 1202	K
GERALD L HAYWARD	PARKS DITCH	IR	1.09	12/31/1915	A 1444	K
<u>ROCK CREEK, TRIB. TO</u> S: 24 T: 2 R: 40W DUNDY GAME AND PARKS COMMISSION	ROCK CREEK SPRING POND	ST	20.37AF	11/22/1971	A 12440A	K

SURFACE WATER RIGHTS DATA
CLAIMS, APPLICATIONS, AND APPROPRIATIONS IN DOWNSTREAM ORDER
DIVISION NO. 1B

SOURCE LOCATION APPROPRIATOR	CARRIER GAGE	USE	GRANT IN CFS/AF	DATE OF PRIORITY	DOCKET/ APP. NUMBER	ANNOA. FT. NT.
<u>ROCK CREEK</u>						
S: 24 T: 2 R: 40W DUNDY GAME AND PARKS COMMISSION	ROCK CREEK POND NO. 1	ST	2.25AF	11/22/1971	A 12439	
GAME AND PARKS COMMISSION	ROCK CREEK PONDS NO. 2-3	ST	2.83AF	11/22/1971	A 12440B	
<u>ROCK CREEK, TRTB TO</u>						
S: 25 T: 2 R: 40W DUNDY GAME AND PARKS COMMISSION	ROCK CREEK PONDS NO. 5-10, 12, 18, 21	ST	13.60AF	11/22/1971	A 12441	K
S: 24 T: 2 R: 40W DUNDY GAME AND PARKS COMMISSION	ROCK CREEK NURSE POND	ST	.30AF	11/22/1971	A 12442	K
S: 25 T: 2 R: 40W DUNDY GAME AND PARKS COMMISSION	ROCK CREEK POND NO. 14-17	ST	1.53AF	11/22/1971	A 12444	
S: 24 T: 2 R: 40W DUNDY GAME AND PARKS COMMISSION	ROCK CREEK PONDS NO. 4&20	ST	1.06AF	11/22/1971	A 12440C	
S: 25 T: 2 R: 40W DUNDY GAME AND PARKS COMMISSION	ROCK CREEK POND NO. 11	ST	.49AF	11/22/1971	A 12445	K
<u>ROCK CREEK</u>						
S: 6 T: 1 R: 39W DUNDY GAME AND PARKS COMMISSION	ROCK CREEK LAKE	ST	511.00AF	02/28/1934	A 2366	
S: 17 T: 1 R: 39W DUNDY BENNIE E & CHARLENE MARTIN	KARA LAKE ROCK CREEK AT PARKS, NE	ST	120.00AF	10/31/1931	A 2246	#
<u>HORSE CREEK</u>						
S: 23 T: 1 R: 39W DUNDY GERALD L HAYWARD	HORSE CREEK DITCHES	IR	1.86	08/31/1885	D 159	D-173
<u>REPUBLICAN RIVER</u>						
S: 30 T: 1 R: 38W DUNDY JAMES D & MARJORIE E REISHER JAMES D REISHER	PUMP PUMP REPUBLICAN RIVER AT BENKELMAN, NE	IR IR	1.21 .62	07/29/1940 04/12/1976	A 3221 A 14171	#K
<u>SPRING CREEK</u>						
S: 34 T: 2 R: 38W DUNDY TWIN LAKES COMPANY	TWIN LAKES	ST	7.00AF	04/16/1930	A 2133	
<u>REPUBLICAN RIVER PTT</u>						
S: 10 T: 1 R: 37W DUNDY BENKELMAN COUNTRY CLUB	PUMP	IR	.83	08/07/1991	A 17101	
<u>INDIAN CREEK</u>						
S: 5 T: 2 R: 37W DUNDY RALPH E STROUP	ARROW HEAD LAKE	ST	14.00AF	08/30/1955	A 8043	
S: 18 T: 2 R: 36W DUNDY RICHARD R GARDNER	PUMP	IR	1.10	05/01/1956	A 8530	
RICHARD R GARDNER	GARDNER RESERVOIR NO. 3	ST	6.20AF	01/10/1979	A 15387	
S: 22 T: 2 R: 36W DUNDY RICHARD R GARDNER	PUMP	IR	.72	09/21/1976	A 14472	K

SURFACE WATER RIGHTS DATA
CLAIMS, APPLICATIONS, AND APPROPRIATIONS IN DOWNSTREAM ORDER
DIVISION NO. 1B

SOURCE LOCATION APPROPRIATOR	CARRIER GAGE	USE	GRANT IN CFS/AF	DATE OF PRIORITY	DOCKET/ APP. NUMBER	ANNO. FT. NT.
<u>GARDNER RESERVOIR NO. 2</u>						
S: 22 T: 2 R: 36W DUNDY RICHARD R GARDNER	PUMP	SI		03/01/1979	A 15428	A-14472 K
<u>INDIAN CREEK</u>						
S: 22 T: 2 R: 36W DUNDY RICHARD R GARDNER	GARDNER RESERVOIR NO. 2	ST	9.60AF	01/10/1979	A 15386	
S: 23 T: 2 R: 36W DUNDY LYNDELL W & DORIS M WHIPPS	PUMP	IR	.83	08/23/1944	A 3758	
LYNDELL W & DORIS M WHIPPS W A FOSTER	PUMP	IR	1.05	09/24/1952	A 5032	
	PUMP	IR	2.77	02/06/1953	A 5147	
<u>REPUBLICAN RIVER</u>						
S: 30 T: 2 R: 35W HITCHCOCK HOHENSEE LAND CO, INC	PUMP	IR	1.24	05/04/1990	A 16985	K
<u>MUDDY CREEK</u>						
S: 6 T: 2 R: 35W HITCHCOCK ELMER E DAILEY ESTATE	PUMP	IR	.49	01/08/1975	A 13349	
S: 5 T: 2 R: 35W HITCHCOCK FLOYD W RATH	PUMP	IR	.59	04/29/1950	A 4659	
S: 4 T: 2 R: 35W HITCHCOCK NOLA J POLLMANN	PUMP	IR	2.13	08/28/1953	A 5514	
S: 10 T: 2 R: 35W HITCHCOCK DONALD E. RIFE	PUMP	IR	1.16	11/19/1952	A 5077	
DANIEL J RIFE	PUMP	IR	1.23	02/25/1953	A 5184	
S: 11 T: 2 R: 35W HITCHCOCK TERRY L & VICKI J SYDOW	PUMP	IR	.71	12/04/1952	A 5096	#
<u>REPUBLICAN RIVER</u>						
S: 8 T: 2 R: 33W HITCHCOCK BUREAU OF RECLAMATION	SWANSON LAKE SWANSON LAKE NEAR TRENTON, NE	ST	122800.00AF	07/11/1951	A 4884	#
FRENCHMAN-CAMBRIDGE IRRIG DIST	MEEKER-DRIFTWOOD CANAL	IR	38.70	12/22/1890	D 4	T106 K
FRENCHMAN-CAMBRIDGE IRRIG DIST	MEEKER-DRIFTWOOD CANAL	IR	28.54	04/03/1946	A 3869BR	P-358 K
FRENCHMAN-CAMBRIDGE IRRIG DIST	MEEKER-DRIFTWOOD CANAL	IR	1.02	04/03/1946	A 3887CR	P-359 K
FRENCHMAN-CAMBRIDGE IRRIG DIST	MEEKER-DRIFTWOOD CANAL	IR	114.62	04/16/1954	A 6213	K
<u>ENDERS, STRUNK, HARLAN COUNTY, SWANSON AND HUGH BUTLER LAKE RESERVOIRS</u>						
S: 8 T: 2 R: 33W HITCHCOCK BUREAU OF RECLAMATION	MEEKER-DRIFTWOOD CANAL	SI		04/16/1954	A 6225G	D-4 K
BUREAU OF RECLAMATION	MEEKER-DRIFTWOOD CANAL	SI		04/16/1954	A 6225G	A-3869BR
BUREAU OF RECLAMATION	MEEKER-DRIFTWOOD CANAL	SI		04/16/1954	A 6225G	A-3887CR
BUREAU OF RECLAMATION	MEEKER-DRIFTWOOD CANAL	SI		04/16/1954	A 6225G	A-6213
<u>REPUBLICAN RIVER</u>						
S: 8 T: 2 R: 33W HITCHCOCK FRENCHMAN-CAMBRIDGE IRRIG DIST	MEEKER-DRIFTWOOD CANAL	IR	2.81	02/16/1959	A 9690	K
FRENCHMAN-CAMBRIDGE IRRIG DIST	MEEKER-DRIFTWOOD CANAL	IR	7.14	03/17/1961	A 9911	K

SURFACE WATER RIGHTS DATA
CLAIMS, APPLICATIONS, AND APPROPRIATIONS IN DOWNSTREAM ORDER
DIVISION NO. 1B

SOURCE LOCATION APPROPRIATOR	CARRIER GAGE	USE	GRANT IN CFS/AF	DATE OF PRIORITY	DOCKET/ APP. NUMBER	ANNOA. FT. NT.
<u>REPUBLICAN RIVER</u>						
S: 8 T: 2 R: 33W HITCHCOCK						
FRENCHMAN-CAMBRIDGE IRRIG DIST	MEEKER-DRIFTWOOD CANAL	IR	.80	03/30/1965	A 10590	K
FRENCHMAN-CAMBRIDGE IRRIG DIST	MEEKER-DRIFTWOOD CANAL	IR	.86	05/21/1970	A 11946	
FRENCHMAN-CAMBRIDGE IRRIG DIST	MEEKER-DRIFTWOOD CANAL	IR	18.17	10/15/1974	A 13227	K
<u>ENDERS, STRUNK, HARLAN COUNTY, SWANSON AND HUGH BUTLER LAKE RESERVOIRS</u>						
S: 8 T: 2 R: 33W HITCHCOCK						
BUREAU OF RECLAMATION	MEEKER-DRIFTWOOD CANAL	SI		04/06/1976	A 14157	A-9690
BUREAU OF RECLAMATION	MEEKER-DRIFTWOOD CANAL	SI		04/06/1976	A 14157	A-9911
BUREAU OF RECLAMATION	MEEKER-DRIFTWOOD CANAL	SI		04/06/1976	A 14157	A-10590
BUREAU OF RECLAMATION	MEEKER-DRIFTWOOD CANAL	SI		04/06/1976	A 14157	A-11946
BUREAU OF RECLAMATION	MEEKER-DRIFTWOOD CANAL	SI		04/06/1976	A 14157	A-13227
BUREAU OF RECLAMATION	MEEKER-DRIFTWOOD CANAL	SI		04/06/1976	A 14157	A-14180
<u>REPUBLICAN RIVER</u>						
S: 8 T: 2 R: 33W HITCHCOCK						
FRENCHMAN-CAMBRIDGE IRRIG DIST	MEEKER-DRIFTWOOD CANAL	IR	.19	04/15/1976	A 14180	
FRENCHMAN-CAMBRIDGE IRRIG DIST	MEEKER-DRIFTWOOD CANAL	IR	1.53	10/20/1977	A 15130	
<u>ENDERS, STRUNK, HARLAN COUNTY, SWANSON AND HUGH BUTLER LAKE RESERVOIRS</u>						
S: 8 T: 2 R: 33W HITCHCOCK						
BUREAU OF RECLAMATION	MEEKER-DRIFTWOOD CANAL	SI		11/07/1977	A 15138	A-15130
<u>REPUBLICAN RIVER</u>						
S: 8 T: 2 R: 33W HITCHCOCK						
FRENCHMAN-CAMBRIDGE IRRIG DIST	MEEKER-DRIFTWOOD CANAL	IR	1.57	03/25/1981	A 15805	K
<u>ENDERS, STRUNK, HARLAN COUNTY, SWANSON AND HUGH BUTLER LAKE RESERVOIRS</u>						
S: 8 T: 2 R: 33W HITCHCOCK						
BUREAU OF RECLAMATION	MEEKER-DRIFTWOOD CANAL	SI		03/27/1981	A 15811	D-4
BUREAU OF RECLAMATION	MEEKER-DRIFTWOOD CANAL	SI		03/27/1981	A 15811	A-15805
	REPUBLICAN RIVER NEAR TRENTON					K#
<u>REPUBLICAN RIVER, TRTB. TO</u>						
S: 3 T: 2 R: 31W HITCHCOCK						
DEPARTMENT OF ROADS	ROADS RESERVOIR	ST	22.70AF	03/18/1981	A 15765	
<u>FRENCHMAN RIVER</u>						
S: 11 T: 6 R: 41W CHASE						
E E ARTERBURN	ARTERBURN RESERVOIR	ST	3600.00AF	11/28/1911	A 1142	
S: 21 T: 6 R: 39W CHASE						
GAME AND PARKS COMMISSION	CHAMPION MILL	PR	28.30	12/31/1887	D 179	
S: 25 T: 6 R: 39W CHASE						
CITY OF IMPERIAL	LAKE IMPERIAL	ST	960.00AF	05/14/1917	A 1487	K
S: 31 T: 6 R: 38W CHASE						
DREILING RANCH, INC	HOFFMEISTER RESERVOIR	ST	100.00AF	03/13/1936	A 2570	#
	FRENCHMAN CREEK NEAR IMPERIAL, NE					
S: 4 T: 5 R: 37W CHASE						
BUREAU OF RECLAMATION	ENDERS RESERVOIR	ST	44079.00AF	05/01/1946	A 3899	#
	ENDERS RESERVOIR NEAR ENDERS, NE					
	FRENCHMAN CREEK NEAR ENDERS, NE					

SURFACE WATER RIGHTS DATA
CLAIMS, APPLICATIONS, AND APPROPRIATIONS IN DOWNSTREAM ORDER
DIVISION NO. 1B

SOURCE LOCATION APPROPRIATOR	CARRIER GAGE	USE	GRANT IN CFS/AF	DATE OF PRIORITY	DOCKET/ APP. NUMBER	ANNOTA. FT. NT.
<u>FRENCHMAN RIVER</u>						
S: 7 T: 5 R: 35W HAYES ROBERT D & PATRICIA KITT	OLIVER BROS. CANAL	IR	2.67	04/28/1913	A 1285	
S: 16 T: 5 R: 35W HAYES KIRK SANDMAN	PUMP	IR	.33	04/25/1935	A 2542	K
S: 22 T: 5 R: 35W HAYES DONALD D HAM	PUMP	IR	.37	08/10/1937	A 2772	T499 K
S: 23 T: 5 R: 35W HAYES DON MYERS	PUMP	IR	1.07	03/11/1954	A 6054	
S: 29 T: 5 R: 34W HAYES WALBRIDGE-SHOPP CO	PUMP	IR	1.13	12/06/1952	A 5100	
S: 34 T: 5 R: 34W HAYES ELBURN C & BETTE RICE	PUMP	IR	2.05	07/12/1954	A 6418	
<u>FRENCHMAN RIVER, TRIBE TO</u>						
S: 34 T: 5 R: 34W HAYES F C KROTTER ESTATE	KROTTER-RICE RESERVOIR FRENCHMAN CREEK AT PALISADE, NE	ST	33.00AF	02/04/1944	A 3678	#
<u>STINKING WATER CREEK</u>						
S: 34 T: 8 R: 36W CHASE DEWAYNE FANNING	PUMP	IR	1.10	03/24/1954	A 6086	
S: 24 T: 7 R: 36W CHASE MADDUX FAMILY LTD. PARTNERSHIP	PUMP	IR	.59	08/10/1954	A 6577	
S: 26 T: 7 R: 36W CHASE CLARENCE FANNING	PUMP	IR	.56	05/21/1962	A 10061	K
<u>SPRING CREEK</u>						
S: 34 T: 7 R: 37W CHASE GILBERT C & PHYLLIS D NORDHAUSEN	PUMP	IR	.19	09/24/1894	D 65 R P-497	K
S: 27 T: 7 R: 37W CHASE MADDUX CATTLE COMPANY	PUMP	IR	.80	09/24/1894	D 65AR P-320	K
GILBERT C & PHYLLIS D NORDHAUSEN	PUMP	IR	.13	09/24/1894	D 65BR P-320	K
S: 35 T: 7 R: 37W CHASE MADDUX CATTLE COMPANY	PUMP	IR	1.13	08/20/1954	A 6629	K
<u>STINKING WATER CREEK</u>						
S: 15 T: 5 R: 34W HAYES GARY MALONE	PUMP	IR	.28	10/05/1939	A 2981	K#
<u>FRENCHMAN RIVER</u>						
S: 31 T: 5 R: 33W HAYES FRENCHMAN VALLEY IRRIGATION DISTRICT	CULBERTSON CANAL	IR	130.86	05/16/1890	D 24R P-506	K
H & R W IRRIGATION DISTRICT	CULBERTSON CANAL	IR	16.64	04/03/1946	A 3869AR P-505	K
H & R W IRRIGATION DISTRICT	CULBERTSON CANAL	IR	136.80	04/16/1954	A 6214R P-505	K
<u>ENDERS, STRUNK, HARLAN COUNTY AND SWANSON RESERVOIRS</u>						
S: 31 T: 5 R: 33W HAYES BUREAU OF RECLAMATION	CULBERTSON CANAL	SI		04/16/1954	A 6225HR A-3869AR	

SURFACE WATER RIGHTS DATA
CLAIMS, APPLICATIONS, AND APPROPRIATIONS IN DOWNSTREAM ORDER
DIVISION NO. 1B

SOURCE LOCATION APPROPRIATOR	GARRIE CARRIER	USE	GRANT IN CFS/AF	DATE OF PRIORITY	DOCKET/ APP. NUMBER	ANNOA. FT. NT.
<u>ENDERS, STRUNK, HARLAN COUNTY AND SWANSON RESERVOIRS</u>						
S: 31 T: 5 R: 33W HAYES BUREAU OF RECLAMATION	CULBERTSON CANAL	SI		04/16/1954	A 6225HR	A-6214R K
<u>FRENCHMAN RIVER</u>						
S: 31 T: 5 R: 33W HAYES H & R W IRRIGATION DISTRICT	CULBERTSON CANAL	IR	2.24	03/04/1959	A 9697R	P-505
<u>ENDERS, STRUNK, HARLAN COUNTY, SWANSON AND HUGH BUTLER LAKE RESERVOIRS</u>						
S: 31 T: 5 R: 33W HAYES BUREAU OF RECLAMATION	CULBERTSON CANAL	SI		12/16/1959	A 9782	D 24-30 K
BUREAU OF RECLAMATION	CULBERTSON CANAL	SI		12/16/1959	A 9782	A-6214
BUREAU OF RECLAMATION	CULBERTSON CANAL	SI		12/16/1959	A 9782	A-9697
BUREAU OF RECLAMATION	CULBERTSON CANAL	SI		12/16/1959	A 9782	A-9802
BUREAU OF RECLAMATION	CULBERTSON CANAL	SO		12/16/1959	A 9782	K
<u>FRENCHMAN RIVER</u>						
S: 31 T: 5 R: 33W HAYES FRENCHMAN VALLEY IRRIGATION DISTRICT	CULBERTSON CANAL	IR	1.89	03/17/1960	A 9802R	P-506
H & R W IRRIGATION DISTRICT	CULBERTSON CANAL	IR	9.76	04/08/1974	A 13016R	P-505 K
H & R W IRRIGATION DISTRICT	CULBERTSON CANAL	IR	.86	06/04/1976	A 14249R	P-505
H & R W IRRIGATION DISTRICT	CULBERTSON CANAL	IR	.34	07/10/1980	A 15678R	P-505 K
<u>ENDERS, STRUNK, HARLAN COUNTY, SWANSON AND HUGH BUTLER LAKE RESERVOIRS</u>						
S: 31 T: 5 R: 33W HAYES BUREAU OF RECLAMATION	CULBERTSON CANAL	SI		04/14/1981	A 15839R	A-13016R K
BUREAU OF RECLAMATION	CULBERTSON CANAL	SI		04/14/1981	A 15839R	A-14249R
BUREAU OF RECLAMATION	CULBERTSON CANAL	SI		04/14/1981	A 15839R	A-15678R K
<u>FRENCHMAN RIVER, TRTB. TO</u>						
S: 26 T: 4 R: 33W HITCHCOCK KROTTER BROTHERS	KROTTER-SCHLAGER RES.	ST	42.00AF	03/12/1945	A 3814	
<u>FRENCHMAN RIVER</u>						
S: 33 T: 4 R: 32W HITCHCOCK RIVERSIDE IRRIGATION COMPANY, INC	RIVERSIDE CANAL	IR	.73	12/19/1893	D 10AR	T-445 K
RIVERSIDE IRRIGATION COMPANY, INC	RIVERSIDE CANAL	IR	4.16	07/28/1894	D 18	K
RIVERSIDE IRRIGATION COMPANY, INC	RIVERSIDE CANAL	IR	2.71	07/03/1922	A 1674	K
RIVERSIDE IRRIGATION COMPANY, INC	RIVERSIDE CANAL	IR	2.00	07/31/1941	A 3477R	T-522 #)
	FRENCHMAN CREEK AT CULBERTSON, NE					
S: 17 T: 3 R: 31W HITCHCOCK DONALD L CREWS	PUMP	IR	1.17	12/19/1893	D 10BR	P-324
<u>BLACKWOOD CREEK</u>						
S: 24 T: 7 R: 34W HAYES MIDDLE REPUBLICAN NRD	BLACKWOOD CREEK RES. 11A	ST	115.40AF	10/31/1991	A 17124	
<u>BLACKWOOD CREEK, TRTB. TO</u>						
S: 35 T: 6 R: 33W HAYES MIDDLE REPUBLICAN NRD	BLACKWOOD CREEK RES. 72A	ST	40.00AF	05/27/1988	A 16651	

SURFACE WATER RIGHTS DATA
CLAIMS, APPLICATIONS, AND APPROPRIATIONS IN DOWNSTREAM ORDER
DIVISION NO. 1B

SOURCE LOCATION APPROPRIATOR	CARRIER GAGE	USE	GRANT IN CFS/AF	DATE OF PRIORITY	DOCKET/ APP. NUMBER	ANNO. FT. NT.
<u>GOVERNMENT CANYON</u>						
S: 31 T: 6 R: 32W HAYES MIDDLE REPUBLICAN NRD	BLACKWOOD CREEK RES.	63A ST	15.70AF	05/27/1988	A 16652	
<u>BLACKWOOD CREEK, TRTB. TO</u>						
S: 6 T: 5 R: 32W HAYES MIDDLE REPUBLICAN NRD	BLACKWOOD CREEK RES.	62A ST	45.60AF	04/05/1984	A 16285	
S: 8 T: 5 R: 32W HAYES MIDDLE REPUBLICAN NRD	BLACKWOOD CREEK RES.	61A ST	79.80AF	08/19/1982	A 16142	
S: 9 T: 5 R: 32W HAYES MIDDLE REPUBLICAN NRD	BLACKWOOD CREEK RES.	12A ST	236.96AF	08/01/1986	A 16514	
S: 10 T: 5 R: 32W HAYES MIDDLE REPUBLICAN NRD	BLACKWOOD CREEK RES.	51A ST	69.00AF	02/21/1985	A 16360	
S: 2 T: 4 R: 32W HITCHCOCK MIDDLE REPUBLICAN NRD	BLACKWOOD CREEK RES.	32A ST	60.60AF	04/26/1984	A 16291	
<u>BLACKWOOD CREEK</u>						
S: 6 T: 4 R: 31W HITCHCOCK KOLBET & KOLBET	RUSSELL CANAL PUMP	IR IR	.05 .35	07/31/1941 03/24/1969	A 3477 A 11675	K K
S: 15 T: 3 R: 31W HITCHCOCK H-BAR INC.	PUMP	IR	.28	04/02/1990	A 16967	
<u>REPUBLICAN RIVER, TRTB. TO</u>						
S: 30 T: 4 R: 30W RED WILLOW RED WILLOW COUNTY	RED WILLOW COUNTY- SCHLAGEL RESERVOIR	ST	14.10AF	12/05/1980	A 15733	
S: 6 T: 3 R: 30W RED WILLOW MIDDLE REPUBLICAN NRD	BLACKWOOD CREEK RES.	P-2 ST	57.90AF	12/20/1982	A 16164	
S: 7 T: 3 R: 30W RED WILLOW MIDDLE REPUBLICAN NRD	BLACKWOOD CREEK RES.	P-3 ST	29.70AF	03/24/1983	A 16185	
S: 16 T: 3 R: 30W RED WILLOW MIDDLE REPUBLICAN NRD	BLACKWOOD CREEK RES.	P-5 ST	41.80AF	08/27/1980	A 15710	
<u>DRIFTWOOD CREEK</u>						
S: 15 T: 2 R: 30W RED WILLOW JOHN T HARRIS JR, ETAL	PUMP	IR	.67	02/26/1976	A 14059	
<u>DRIFTWOOD CREEK, TRTB. TO</u>						
S: 10 T: 2 R: 30W RED WILLOW WACKER-ELLIOTT-WACKER COMPANY	WACKER RESERVOIR	ST	11.00AF	11/28/1969	A 11826	
<u>DRIFTWOOD CREEK</u>						
S: 12 T: 2 R: 30W RED WILLOW MARSHALL G. & TRACEY J. SIS	PUMP DRIFTWOOD CREEK NEAR MCCOOK, NE	IR IR	.38	05/03/1913	A 1287	K#
<u>DRY CREEK</u>						
S: 2 T: 1 R: 30W RED WILLOW MIDDLE REPUBLICAN NRD	DRY CREEK RESERVOIR 1-F	ST	67.83AF	12/17/1965	A 10735	

SURFACE WATER RIGHTS DATA
CLAIMS, APPLICATIONS, AND APPROPRIATIONS IN DOWNSTREAM ORDER
DIVISION NO. 1B

SOURCE LOCATION APPROPRIATOR	CARRIER GAGE	USE	GRANT IN CFS/AF	DATE OF PRIORITY	DOCKET/ APP. NUMBER	ANNOA. FT.	NT.
<u>DRY CREEK, TRIB. TO</u>							
S: 1 T: 1 R: 30W RED WILLOW MIDDLE REPUBLICAN NRD	DRY CREEK RESERVOIR	1-E ST	83.72AF	12/17/1965	A 10734		
S: 7 T: 1 R: 29W RED WILLOW MIDDLE REPUBLICAN NRD	DRY CREEK RESERVOIR	1-D ST	53.00AF	08/20/1965	A 10676		
S: 31 T: 2 R: 29W RED WILLOW MIDDLE REPUBLICAN NRD	DRY CREEK RESERVOIR	3-A ST	89.10AF	12/17/1965	A 10733		
S: 24 T: 2 R: 30W RED WILLOW MIDDLE REPUBLICAN NRD	DRY CREEK RESERVOIR	4-A ST	97.34AF	08/20/1965	A 10675		
S: 18 T: 2 R: 29W RED WILLOW MIDDLE REPUBLICAN NRD	DRY CREEK RESERVOIR 2-A REPUBLICAN RIVER AT MCCOOK, NE	ST	67.50AF	12/17/1965	A 10736		#
<u>REPUBLICAN RIVER</u>							
S: 33 T: 3 R: 29W RED WILLOW E C RANDEL & SON	PUMP	IR	2.34	02/25/1953	A 5183		
<u>REPUBLICAN RIVER, TRIB. TO</u>							
S: 19 T: 3 R: 29W RED WILLOW MIDDLE REPUBLICAN NRD	KELLY RESERVOIR	ST	8.60AF	10/06/1976	A 14496		
<u>RED WILLOW CREEK</u>							
S: 27 T: 8 R: 32W HAYES JAMES J. GRIFFITHS	PUMP	IR	2.66	05/07/1954	A 6283		
S: 11 T: 7 R: 32W HAYES GAME AND PARKS COMMISSION CLIFFORD RANCH, INC	HAYES CENTER LAKE PUMP	ST IR	406.00AF .36	03/04/1977 02/07/1955	A 14771 A 7096		
S: 23 T: 7 R: 32W HAYES CLIFFORD RANCH, INC	PUMP	IR	.57	07/27/1934	A 2447	R T-834	
S: 5 T: 6 R: 31W HAYES LAWRENCE & LAURA E WALKER	PUMP	IR	1.53	02/26/1957	A 9256		
S: 9 T: 6 R: 31W HAYES CHARLES H WALKER	PUMP	IR	.81	12/06/1939	A 3037		
S: 22 T: 6 R: 31W HAYES LAMOINE & BETTY MCKILLIP	PUMP PUMP	IR IR	.54 .32	08/16/1954 08/11/1954	A 6626 A 6581		
S: 27 T: 6 R: 31W HAYES FRANCIS R BROZ	PUMP	IR	.81	10/13/1953	A 5638		
VERNON KOLBET	PUMP	IR	.23	03/28/1940	A 3124		
VERNON KOLBET	PUMP	IR	.28	03/16/1954	A 6065		
S: 26 T: 6 R: 31W HAYES KOLBET & KOLBET ETAL	PUMP	IR	.53	04/17/1953	A 5269		
S: 35 T: 6 R: 31W HAYES VICTOR BEEBE	PUMP	IR	.59	08/16/1943	A 3631		
S: 2 T: 5 R: 31W HAYES MRS VERNA L ANDERSON	PUMP	IR	.26	04/30/1943	A 3609		
MRS VERNA L ANDERSON	PUMP	IR	.62	06/02/1956	A 8597		

SURFACE WATER RIGHTS DATA
CLAIMS, APPLICATIONS, AND APPROPRIATIONS IN DOWNSTREAM ORDER
DIVISION NO. 1B

SOURCE LOCATION APPROPRIATOR	CARRIER GAGE	USE	GRANT IN CFS/AF	DATE OF PRIORITY	DOCKET/ APP. NUMBER	ANNOA.	FT. NT.
<u>RED WILLOW CREEK</u>							
S: 2 T: 5 R: 31W HAYES MRS VERNA L ANDERSON	PUMP	IR	.42	09/20/1941	A 3508		
S: 12 T: 5 R: 31W HAYES MICHAEL BRENNING	PUMP	IR	.59	09/17/1956	A 8829		
S: 13 T: 5 R: 31W HAYES VERNON J & BONNIE L BRENNING	PUMP	IR	1.19	09/18/1963	A 10244		#
<u>SPRING CREEK, TRIB. TO</u>							
S: 32 T: 7 R: 30W FRONTIER DONALD L TEEL	TEEL RESERVOIR	ST	190.00AF	08/01/1956	A 8712		
<u>RED WILLOW CREEK</u>							
S: 36 T: 5 R: 30W FRONTIER BUREAU OF RECLAMATION BUREAU OF RECLAMATION	HUGH BUTLER LAKE HUGH BUTLER LAKE HUGH BUTLER LAKE NEAR MCCOOK, NE	ST SS	26400.00AF 12000.00AF	07/11/1951 08/29/1960	A 4885 A 9858	A-4885	A#
S: 31 T: 5 R: 29W FRONTIER WILLIAM A HAHLE JR WILLIAM A HAHLE JR	PUMP PUMP	IR IR	.76 .21	01/22/1940 05/15/1978	A 3082 A 15258		
S: 6 T: 4 R: 29W RED WILLOW CLAUDINE HICKERT	PUMP	IR	1.12	07/10/1953	A 5379		#
S: 9 T: 4 R: 29W RED WILLOW GAYLE RUGGLES	PUMP	IR	.50	08/03/1953	A 5440	R T-22	
S: 15 T: 4 R: 29W RED WILLOW GAYLE RUGGLES	PUMP	IR	.62	08/03/1953	A 5440		
<u>RED WILLOW CREEK, TRIB. TO</u>							
S: 22 T: 4 R: 29W RED WILLOW DEVERE LARINGTON	LARINGTON RESERVOIR	ST	45.20AF	03/24/1964	A 10331		
<u>RED WILLOW CREEK</u>							
S: 25 T: 4 R: 29W RED WILLOW FRENCHMAN-CAMBRIDGE IRRIG DIST FRENCHMAN-CAMBRIDGE IRRIG DIST	RED WILLOW CANAL RED WILLOW CANAL	IR IR	29.97 7.02	04/03/1946 04/16/1954	A 3869CR A 6216	P-369, T89K	K
<u>ENDERS, STRUNK, HARLAN COUNTY, SWANSON AND HUGH BUTLER LAKE RESERVOIRS</u>							
S: 25 T: 4 R: 29W RED WILLOW BUREAU OF RECLAMATION	RED WILLOW CANAL	SI		04/16/1954	A 6225J	A-3869CR	K
BUREAU OF RECLAMATION	RED WILLOW CANAL	SI		04/16/1954	A 6225J	A-6216	K
<u>RED WILLOW CREEK</u>							
S: 25 T: 4 R: 29W RED WILLOW FRENCHMAN-CAMBRIDGE IRRIG DIST	RED WILLOW CANAL	IR	6.90	05/27/1963	A 10195		K
<u>ENDERS, STRUNK, HARLAN COUNTY, SWANSON AND HUGH BUTLER LAKE RESERVOIRS</u>							
S: 25 T: 4 R: 29W RED WILLOW BUREAU OF RECLAMATION	RED WILLOW CANAL	SI		08/08/1968	A 11532	A-6216	K
BUREAU OF RECLAMATION	RED WILLOW CANAL	SI		08/08/1968	A 11532	A-10195	K

SURFACE WATER RIGHTS DATA
CLAIMS, APPLICATIONS, AND APPROPRIATIONS IN DOWNSTREAM ORDER
DIVISION NO. 1B

SOURCE LOCATION APPROPRIATOR	CARRIER GAGE	USE	GRANT IN CFS/AF	DATE OF PRIORITY	DOCKET/ APP. NUMBER	ANNOA. NT.	FT.
<u>RED WILLOW CREEK</u>							
S: 25 T: 4 R: 29W RED WILLOW							
FRENCHMAN-CAMBRIDGE IRRIG DIST	RED WILLOW CANAL	IR	9.67	08/31/1970	A 12068		K
FRENCHMAN-CAMBRIDGE IRRIG DIST	RED WILLOW CANAL	IR	1.17	04/01/1971	A 12201		
FRENCHMAN-CAMBRIDGE IRRIG DIST	RED WILLOW CANAL	IR	3.42	10/15/1974	A 13230		K
<u>ENDERS, STRUNK, HARLAN COUNTY, SWANSON AND HUGH BUTLER LAKE RESERVOIRS</u>							
S: 25 T: 4 R: 29W RED WILLOW							
BUREAU OF RECLAMATION	RED WILLOW CANAL	SI		04/06/1976	A 14156	A-10195	
BUREAU OF RECLAMATION	RED WILLOW CANAL	SI		04/06/1976	A 14156	A-12068	
BUREAU OF RECLAMATION	RED WILLOW CANAL	SI		04/06/1976	A 14156	A-12201	
BUREAU OF RECLAMATION	RED WILLOW CANAL	SI		04/06/1976	A 14156	A-13230	K
BUREAU OF RECLAMATION	RED WILLOW CANAL	SI		04/06/1976	A 14156	A-14178	K
<u>RED WILLOW CREEK</u>							
S: 25 T: 4 R: 29W RED WILLOW							
FRENCHMAN-CAMBRIDGE IRRIG DIST	RED WILLOW CANAL	IR	3.43	04/15/1976	A 14178		K
FRENCHMAN-CAMBRIDGE IRRIG DIST	RED WILLOW CANAL	IR	.58	03/25/1981	A 15806		K
<u>ENDERS, STRUNK, HARLAN COUNTY, SWANSON AND HUGH BUTLER LAKE RESERVOIRS</u>							
S: 25 T: 4 R: 29W RED WILLOW							
BUREAU OF RECLAMATION	RED WILLOW CANAL	SI		03/27/1981	A 15813	A-15806	K
<u>RED WILLOW CREEK</u>							
S: 25 T: 4 R: 29W RED WILLOW							
FRENCHMAN-CAMBRIDGE IRRIG DIST	RED WILLOW CANAL	IR	.56	11/13/1987	A 16601		
<u>HUGH BUTLER LAKE</u>							
S: 25 T: 4 R: 29W RED WILLOW							
BUREAU OF RECLAMATION	RED WILLOW CANAL	SI		11/13/1987	A 16602	A-16601	
<u>RED WILLOW CREEK</u>							
S: 8 T: 3 R: 28W RED WILLOW							
HUGH L (MRS) MEYERS	PUMP	IR	.93	12/05/1910	A 1042	R P-247	K
HUGH L (MRS) MEYERS	PUMP	IR	.48	07/12/1943	A 3623		#
	RED WILLOW CREEK NEAR RED WILLOW, NE						
<u>REPUBLICAN RIVER</u>							
S: 17 T: 3 R: 27W RED WILLOW							
FRENCHMAN-CAMBRIDGE IRRIG DIST	BARTLEY CANAL	IR	62.30	04/03/1946	A 3869DR	P-346	K
FRENCHMAN-CAMBRIDGE IRRIG DIST	BARTLEY CANAL	IR	2.60	04/16/1954	A 6217		K
<u>ENDERS, STRUNK, HARLAN COUNTY, SWANSON AND HUGH BUTLER LAKE RESERVOIRS</u>							
S: 17 T: 3 R: 27W RED WILLOW							
BUREAU OF RECLAMATION	BARTLEY CANAL	SI		04/16/1954	A 6225K	A-3869DR	K
BUREAU OF RECLAMATION	BARTLEY CANAL	SI		04/16/1954	A 6225K	A-6217	K
<u>REPUBLICAN RIVER</u>							
S: 17 T: 3 R: 27W RED WILLOW							
FRENCHMAN-CAMBRIDGE IRRIG DIST	BARTLEY CANAL	IR	1.64	05/27/1963	A 10196		K
FRENCHMAN-CAMBRIDGE IRRIG DIST	BARTLEY CANAL	IR	.20	02/09/1967	A 11042		

SURFACE WATER RIGHTS DATA
CLAIMS, APPLICATIONS, AND APPROPRIATIONS IN DOWNSTREAM ORDER
DIVISION NO. 1B

SOURCE LOCATION APPROPRIATOR	CARRIER GAGE	USE	GRANT IN CFS/AF	DATE OF PRIORITY	DOCKET/ APP. NUMBER	ANNO. FT. NT.
<u>ENDERS, STRUNK, HARLAN COUNTY, SWANSON AND HUGH BUTLER LAKE RESERVOIRS</u>						
S: 17 T: 3 R: 27W RED WILLOW						
BUREAU OF RECLAMATION	BARTLEY CANAL	SI		08/08/1968	A 11533	A-3869DR
BUREAU OF RECLAMATION	BARTLEY CANAL	SI		08/08/1968	A 11533	A-10196
BUREAU OF RECLAMATION	BARTLEY CANAL	SI		08/08/1968	A 11533	A-11042
<u>REPUBLICAN RIVER</u>						
S: 17 T: 3 R: 27W RED WILLOW						
FRENCHMAN-CAMBRIDGE IRRIG DIST	BARTLEY CANAL	IR	1.76	04/16/1970	A 11920	
FRENCHMAN-CAMBRIDGE IRRIG DIST	BARTLEY CANAL	IR	.09	10/15/1974	A 13229	
<u>ENDERS, STRUNK, HARLAN COUNTY, SWANSON AND HUGH BUTLER LAKE RESERVOIRS</u>						
S: 17 T: 3 R: 27W RED WILLOW						
BUREAU OF RECLAMATION	BARTLEY CANAL	SI		04/06/1976	A 14158	A-11920
BUREAU OF RECLAMATION	BARTLEY CANAL	SI		04/06/1976	A 14158	A-13229
BUREAU OF RECLAMATION	BARTLEY CANAL	SI		04/06/1976	A 14158	A-14179 K
<u>REPUBLICAN RIVER</u>						
S: 17 T: 3 R: 27W RED WILLOW						
FRENCHMAN-CAMBRIDGE IRRIG DIST	BARTLEY CANAL	IR	.17	04/15/1976	A 14179	K
FRENCHMAN-CAMBRIDGE IRRIG DIST	BARTLEY CANAL	IR	.13	03/25/1981	A 15803	
<u>ENDERS, STRUNK, HARLAN COUNTY, SWANSON AND HUGH BUTLER LAKE RESERVOIRS</u>						
S: 17 T: 3 R: 27W RED WILLOW						
BUREAU OF RECLAMATION	BARTLEY CANAL	SI		03/27/1981	A 15812	A-15803
<u>REPUBLICAN RIVER</u>						
S: 16 T: 3 R: 27W RED WILLOW						
WAYNE & BONNIE BAYLISS	PUMP	DO	.04	12/23/1987	A 16613	
<u>DRY CREEK, TRIB TO</u>						
S: 7 T: 5 R: 27W FRONTIER						
CHARLES & RITA M SUGHROU	SUGHROU RESERVOIR	ST	55.60AF	05/04/1976	A 14208	
<u>SUGHROU RESERVOIR</u>						
S: 7 T: 5 R: 27W FRONTIER						
CHARLES & RITA M SUGHROU	PUMP	SO		05/04/1976	A 14209	
<u>DRY CREEK, TRIB TO</u>						
S: 22 T: 4 R: 27W RED WILLOW						
MIDDLE REPUBLICAN NRD	DRY CREEK RESERVOIR 5-A	ST	90.03AF	12/14/1967	A 11287	
<u>MEDICINE CREEK</u>						
S: 21 T: 10 R: 31W LINCOLN						
W A SOWLE JR	PUMP	IR	2.08	02/23/1955	A 7108	
S: 27 T: 10 R: 31W LINCOLN						
GAEDKE & GAEDKE ET AL	PUMP	IR	.39	07/27/1953	A 5422	
S: 16 T: 9 R: 30W LINCOLN						
BOARD OF EDUCATIONAL LANDS & FUNDS	WELLFLEET RESERVOIR	ST	80.00AF	06/15/1931	A 2210	
S: 23 T: 9 R: 30W LINCOLN						
GAME AND PARKS COMMISSION	PUMP	IR	.61	11/28/1952	A 5087	
S: 32 T: 9 R: 29W LINCOLN						
GRANT & LELA REMUS	PUMP	IR	.68	05/04/1955	A 7441	

SURFACE WATER RIGHTS DATA
CLAIMS, APPLICATIONS, AND APPROPRIATIONS IN DOWNSTREAM ORDER
DIVISION NO. 1B

SOURCE LOCATION APPROPRIATOR	CARRIER GAGE	USE	GRANT IN CFS/AF	DATE OF PRIORITY	DOCKET/ APP. NUMBER	ANNOA. FT. NT.
<u>MEDICINE CREEK, TRIB. TO</u>						
S: 5 T: 8 R: 29W FRONTIER WESLEY SNIDER	SNIDER RESERVOIR	ST	3.18AF	04/24/1978	A 15241	
S: 8 T: 8 R: 29W FRONTIER MIDDLE REPUBLICAN NRD	UPPER MEDICINE CREEK RESERVOIR 80A	ST	21.00AF	03/12/1981	A 15785	
<u>MEDICINE CREEK</u>						
S: 8 T: 8 R: 29W FRONTIER MARK E & CHRISTY L CARR	PUMP	IR	.62	10/31/1940	A 3315	
S: 26 T: 8 R: 29W FRONTIER GARY W NUTT	PUMP	IR	1.17	09/26/1974	A 13214	
MELVIN M TOWNE	PUMP	IR	.59	02/06/1940	A 3088	
MELVIN M TOWNE	PUMP	IR	.15	07/11/1940	A 3197	
S: 25 T: 8 R: 29W FRONTIER THELMA NIELSEN	PUMP	IR	1.18	09/01/1955	A 8047	
<u>BRUSHY CREEK</u>						
S: 19 T: 8 R: 29W FRONTIER ELVIE N & ESTHER A DAVIS	PUMP	IR	.58	04/17/1954	A 6226	
S: 29 T: 8 R: 29W FRONTIER ROY I BURTON	PUMP	IR	.60	04/04/1977	A 14882	
MIDDLE REPUBLICAN NRD	UPPER MEDICINE CREEK RESERVOIR 410	ST	17.10AF	11/18/1975	A 13870	
<u>BRUSHY CREEK, SOUTH</u>						
S: 30 T: 8 R: 29W FRONTIER MIDDLE REPUBLICAN NRD	UPPER MEDICINE CREEK RESERVOIR 390B	ST	148.00AF	06/18/1974	A 13049	
<u>BRUSHY CREEK</u>						
S: 33 T: 8 R: 29W FRONTIER DAROLD EBMEIER	PUMP	IR	.20	04/05/1927	A 1921	
S: 34 T: 8 R: 29W FRONTIER VICKIE R ELSON	PUMP	IR	.62	10/31/1940	A 3319	K
<u>FRAZIER CREEK</u>						
S: 34 T: 8 R: 29W FRONTIER MIDDLE REPUBLICAN NRD	UPPER MEDICINE CREEK RESERVOIR 370	ST	23.60AF	05/08/1972	A 12623	
<u>BRUSHY CREEK</u>						
S: 35 T: 8 R: 29W FRONTIER MELVIN M TOWNE	PUMP	IR	1.06	05/01/1956	A 8529	
S: 36 T: 8 R: 29W FRONTIER THELMA NIELSEN	PUMP	IR	.48	09/01/1955	A 8046	
<u>MEDICINE CREEK</u>						
S: 32 T: 8 R: 28W FRONTIER WILLIAM D & KRIS A BRYANT	PUMP	IR	1.24	03/22/1957	A 9390	

SURFACE WATER RIGHTS DATA
CLAIMS, APPLICATIONS, AND APPROPRIATIONS IN DOWNSTREAM ORDER
DIVISION NO. 1B

SOURCE LOCATION APPROPRIATOR	CARRIER GAGE	USE	GRANT IN CFS/AF	DATE OF PRIORITY	DOCKET/ APP. NUMBER	ANNOA. FT. NT.
<u>MEDICINE CREEK</u> S: 28 T: 8 R: 28W FRONTIER BAKER TRUST	PUMP	IR	1.28	04/22/1969	A 11690	
<u>FOX CREEK</u> S: 20 T: 9 R: 28W LINCOLN IVAN R MORTENSEN	PUMP	IR	.24	04/07/1956	A 8465	
<u>CUT CREEK</u> S: 29 T: 9 R: 28W LINCOLN GERALD SCHICK	PUMP	IR	.24	02/15/1960	A 9794	
<u>FOX CREEK</u> S: 29 T: 9 R: 28W LINCOLN GERALD SCHICK	PUMP	IR	.35	01/18/1960	A 9788	
S: 5 T: 8 R: 28W FRONTIER GERALD SCHICK	PUMP	IR	.43	05/16/1940	A 3161	
S: 8 T: 8 R: 28W FRONTIER VIRGIL TOWNE	PUMP	IR	.35	05/16/1940	A 3162	
VIRGIL & LAWRENCE TOWNE	PUMP	IR	.78	01/22/1957	A 9121	
S: 16 T: 8 R: 28W FRONTIER LAURA LUCILLE NUTT	PUMP	IR	.34	02/20/1962	A 10021	
LAURA LUCILLE NUTT	PUMP	IR	1.47	03/29/1961	A 9920	
S: 27 T: 8 R: 28W FRONTIER RICHARD L & HEIDI H HAMMOND	PUMP	IR	.52	01/17/1955	A 7000	
RICHARD L & HEIDI H HAMMOND	PUMP	IR	.94	04/12/1954	A 6172	
<u>MEDICINE CREEK</u> S: 35 T: 8 R: 28W FRONTIER WALTER E LONG	PUMP	IR	.71	03/30/1954	A 6108	
<u>CURTIS CREEK</u> S: 35 T: 9 R: 28W LINCOLN ELSON GROUP	ELSON RESERVOIR 1-N	ST	13.70AF	02/09/1966	A 10768	
S: 2 T: 8 R: 28W FRONTIER L N ELSON	ELSON RESERVOIR 1-S	ST	14.70AF	04/19/1967	A 11105	
<u>DRY CREEK</u> S: 24 T: 8 R: 28W FRONTIER MIDDLE REPUBLICAN NRD	LOWER MEDICINE CREEK RESERVOIR 200	ST	157.80AF	05/24/1973	A 12872	
<u>MEDICINE CREEK TRTB TO</u> S: 2 T: 7 R: 28W FRONTIER EUGENE F CAMPBELL	RUGGLES RESERVOIR	ST	45.40AF	09/01/1972	A 12735	
<u>MEDICINE CREEK</u> S: 7 T: 7 R: 27W FRONTIER JON W & MARION L NUTT	PUMP	IR	1.06	07/14/1971	A 12322	
BUKER-CROW-WRIGHT	PUMP	IR	1.03	05/19/1945	A 3835	
BUKER-CROW-WRIGHT	PUMP	IR	.91	12/04/1962	A 10127	
EUGENE F CAMPBELL	PUMP	IR	2.90	07/23/1963	A 10221	

K

SURFACE WATER RIGHTS DATA
CLAIMS, APPLICATIONS, AND APPROPRIATIONS IN DOWNSTREAM ORDER
DIVISION NO. 1B

SOURCE LOCATION APPROPRIATOR	CARRIER GAGE	USE	GRANT IN CFS/AF	DATE OF PRIORITY	DOCKET/ APP. NUMBER	ANNOA. FT. NT.
<u>MEDICINE CREEK</u>						
S: 17 T: 7 R: 27W FRONTIER JAMES F CERNY	PUMP	IR	.86	12/08/1989	A 16904	
S: 21 T: 7 R: 27W FRONTIER JOHN HARBERT	PUMP	IR	1.43	11/06/1953	A 5707	
S: 28 T: 7 R: 27W FRONTIER MARVIN F. & ELEANOR LINDSEY	PUMP	IR	.52	03/14/1956	A 8420	
S: 27 T: 7 R: 27W FRONTIER NELLIE WATKINS	PUMP	IR	.95	02/15/1954	A 5960	
S: 34 T: 7 R: 27W FRONTIER DARREL E DETERDING ET AL	PUMP	IR	1.33	02/07/1977	A 14686	
LEWIS ROBERT HENGGELER	PUMP	IR	.68	11/07/1974	A 13264	
<u>CEDAR CREEK, TRIB. TO</u>						
S: 1 T: 6 R: 29W FRONTIER DARLA & DAVID RUPPERT	GILLILAND RESERVOIR NO. 1	ST	229.10AF	12/21/1966	A 11001	
<u>GILLILAND RESERVOIR NO. 1</u>						
S: 1 T: 6 R: 29W FRONTIER DARLA & DAVID RUPPERT	PUMP	SO		03/14/1967	A 11071	
<u>CEDAR CREEK</u>						
S: 10 T: 6 R: 27W FRONTIER MIDDLE REPUBLICAN NRD	LOWER MEDICINE CREEK RESERVOIR 160	ST	59.40AF	11/14/1977	A 15140	
<u>MEDICINE CREEK</u>						
S: 1 T: 6 R: 27W FRONTIER LEON R BUKER	PUMP	IR	.23	10/09/1940	A 3287	K
LEON R BUKER	PUMP	IR	.86	10/19/1965	A 10707	K#
S: 18 T: 6 R: 26W FRONTIER FREDERICK E HESSE	PUMP	IR	1.20	04/09/1962	A 10040	
<u>MEDICINE CREEK, TRIB. TO</u>						
S: 17 T: 6 R: 26W FRONTIER MERVIN ZYSSET	ZYSSET RESERVOIR	ST	41.90AF	06/14/1972	A 12656	
<u>ZYSSET RESERVOIR</u>						
S: 17 T: 6 R: 26W FRONTIER MERVIN ZYSSET	PUMP	SO		11/06/1972	A 12760	
<u>MITCHELL CREEK, TRIB. TO</u>						
S: 32 T: 7 R: 26W FRONTIER STANLEY FARR	DEAN HINTON RES. NO. 1	ST	28.00AF	02/27/1967	A 11049	
<u>DEAN HINTON RESERVOIR NO. 1</u>						
S: 33 T: 7 R: 26W FRONTIER STANLEY FARR	PUMP	SO		02/27/1967	A 11050	
<u>MEDICINE CREEK</u>						
S: 25 T: 5 R: 26W FRONTIER BUREAU OF RECLAMATION	HARRY STRUNK LAKE HARRY STRUNK LAKE NEAR CAMBRIDGE, NE MEDICINE CREEK BELOW HARRY STRUNK LAKE	ST	40000.00AF	05/01/1946	A 3900	#

SURFACE WATER RIGHTS DATA
CLAIMS, APPLICATIONS, AND APPROPRIATIONS IN DOWNSTREAM ORDER
DIVISION NO. 1B

SOURCE LOCATION APPROPRIATOR	CARRIER GAGE	USE	GRANT IN CFS/AF	DATE OF PRIORITY	DOCKET/ APP. NUMBER	ANNO. FT. NT.
<u>MEDICINE CREEK</u>						
S: 25 T: 5 R: 26W FRONTIER RUTH MOUSEL	PUMP	IR	.80	06/04/1943	A 3614	
S: 31 T: 5 R: 25W FRONTIER GEORGE A MOUSEL	PUMP	IR	1.56	04/05/1943	A 3604	
S: 1 T: 4 R: 26W RED WILLOW JOHN C BROWN	PUMP	IR	.28	03/02/1950	A 4613	
MARILYN J FITZGERALD ETAL	PUMP	IR	.18	04/20/1943	A 3608	
S: 6 T: 4 R: 25W FURNAS MARILYN J FITZGERALD ETAL	PUMP	IR	.51	09/11/1953	A 5560	
S: 7 T: 4 R: 25W FURNAS DONALD E & ANETA HARDING	PUMP	IR	.38	08/21/1943	A 3632	
LEON J O'BRIEN	PUMP	IR	.20	01/29/1979	A 15403	
DONALD E & ANETA HARDING	PUMP	IR	1.89	10/27/1969	A 11817	
S: 18 T: 4 R: 25W FURNAS DONALD E & ANETA HARDING	PUMP	IR	.46	08/10/1954	A 6576	
S: 17 T: 4 R: 25W FURNAS LARRY KUBIK	PUMP	IR	.39	02/16/1950	A 4600	
S: 18 T: 4 R: 25W FURNAS DONALD E & ANETA HARDING	PUMP	IR	.18	03/22/1944	A 3701	
S: 19 T: 4 R: 25W FURNAS H.E.M. CO., INC.	PUMP	IR	1.73	12/21/1992	A 17236	
S: 20 T: 4 R: 25W FURNAS FRANK & YVONNE LANE	PUMP	IR	.18	03/20/1954	A 6082	
S: 29 T: 4 R: 25W FURNAS J. RICHARD SHOEMAKER	PUMP	IR	.06	09/13/1956	A 8822	K
S: 28 T: 4 R: 25W FURNAS MICHAEL L & VINCENT J FLAMMANG	PUMP	IR	.07	03/21/1975	A 13489A	
BERNARD E & MARY LOU JONES	PUMP	IR	.90	03/21/1975	A 13489B	#
REPUBLICAN RIVER AT CAMBRIDGE, NE						
<u>REPUBLICAN RIVER</u>						
S: 28 T: 4 R: 25W FURNAS ERWIN TENBENSEL	PUMP	IR	.55	12/03/1953	A 5767	
ERWIN TENBENSEL	PUMP	IR	.07	09/25/1954	A 6695	
S: 27 T: 4 R: 25W FURNAS HOWARD I & LINDA SAYER	PUMP	IR	.70	08/20/1954	A 6630	
FRENCHMAN-CAMBRIDGE IRRIG DIST	CAMBRIDGE CANAL	IR	140.91	04/03/1946	A 3869E	K
FRENCHMAN-CAMBRIDGE IRRIG DIST	CAMBRIDGE CANAL	IR	4.47	04/16/1954	A 6218	K
<u>ENDERS, STRUNK, HARLAN COUNTY, SWANSON AND HUGH BUTLER LAKE RESERVOIRS</u>						
S: 27 T: 4 R: 25W FURNAS BUREAU OF RECLAMATION	CAMBRIDGE CANAL	SI		04/16/1954	A 6225L	A-3869E K
BUREAU OF RECLAMATION	CAMBRIDGE CANAL	SI		04/16/1954	A 6225L	A-6218 K

SURFACE WATER RIGHTS DATA
CLAIMS, APPLICATIONS, AND APPROPRIATIONS IN DOWNSTREAM ORDER
DIVISION NO. 1B

SOURCE LOCATION APPROPRIATOR	CARRIER GAGE	USE	GRANT IN CFS/AF	DATE OF PRIORITY	DOCKET/ APP. NUMBER	ANNOA. FT. NT.
<u>REPUBLICAN RIVER</u>						
S: 27 T: 4 R: 25W FURNAS						
FRENCHMAN-CAMBRIDGE IRRIG DIST	CAMBRIDGE CANAL	IR	3.11	04/30/1957	A 9479	K
FRENCHMAN-CAMBRIDGE IRRIG DIST	CAMBRIDGE CANAL	IR	1.70	09/17/1959	A 9763	K
FRENCHMAN-CAMBRIDGE IRRIG DIST	CAMBRIDGE CANAL	IR	5.89	03/30/1965	A 10591	K
FRENCHMAN-CAMBRIDGE IRRIG DIST	CAMBRIDGE CANAL	IR	3.43	02/09/1967	A 11041	K
FRENCHMAN-CAMBRIDGE IRRIG DIST	CAMBRIDGE CANAL	IR	11.60	08/31/1970	A 12067	K
FRENCHMAN-CAMBRIDGE IRRIG DIST	CAMBRIDGE CANAL	IR	3.70	04/01/1971	A 12200	K
FRENCHMAN-CAMBRIDGE IRRIG DIST	CAMBRIDGE CANAL	IR	1.39	10/15/1974	A 13228	K
<u>ENDERS, STRUNK, HARLAN COUNTY, SWANSON AND HUGH BUTLER LAKE RESERVOIRS</u>						
S: 27 T: 4 R: 25W FURNAS						
BUREAU OF RECLAMATION	CAMBRIDGE CANAL	SI		04/06/1976	A 14159	A-3869E
BUREAU OF RECLAMATION	CAMBRIDGE CANAL	SI		04/06/1976	A 14159	A-9479
BUREAU OF RECLAMATION	CAMBRIDGE CANAL	SI		04/06/1976	A 14159	A-9763
BUREAU OF RECLAMATION	CAMBRIDGE CANAL	SI		04/06/1976	A 14159	A-10591 K
BUREAU OF RECLAMATION	CAMBRIDGE CANAL	SI		04/06/1976	A 14159	A-11041 K
BUREAU OF RECLAMATION	CAMBRIDGE CANAL	SI		04/06/1976	A 14159	A-12067 K
BUREAU OF RECLAMATION	CAMBRIDGE CANAL	SI		04/06/1976	A 14159	A-12200
BUREAU OF RECLAMATION	CAMBRIDGE CANAL	SI		04/06/1976	A 14159	A-13228 K
BUREAU OF RECLAMATION	CAMBRIDGE CANAL	SI		04/06/1976	A 14159	A-14181 K
<u>REPUBLICAN RIVER</u>						
S: 27 T: 4 R: 25W FURNAS						
FRENCHMAN-CAMBRIDGE IRRIG DIST	CAMBRIDGE CANAL	IR	2.30	04/15/1976	A 14181	K
FRENCHMAN-CAMBRIDGE IRRIG DIST	CAMBRIDGE CANAL	IR	1.10	10/20/1977	A 15131	
<u>ENDERS, STRUNK, HARLAN COUNTY, SWANSON AND HUGH BUTLER LAKE RESERVOIRS</u>						
S: 27 T: 4 R: 25W FURNAS						
BUREAU OF RECLAMATION	CAMBRIDGE CANAL	SI		11/07/1977	A 15137	A-15131
<u>REPUBLICAN RIVER</u>						
S: 27 T: 4 R: 25W FURNAS						
FRENCHMAN-CAMBRIDGE IRRIG DIST	CAMBRIDGE CANAL	IR	4.29	03/25/1981	A 15804	K
<u>ENDERS, STRUNK, HARLAN COUNTY, SWANSON AND HUGH BUTLER LAKE RESERVOIRS</u>						
S: 27 T: 4 R: 25W FURNAS						
BUREAU OF RECLAMATION	CAMBRIDGE CANAL	SI		03/27/1981	A 15814	A-15804 K
<u>REPUBLICAN RIVER</u>						
S: 25 T: 4 R: 25W FURNAS						
HOWARD JOHNSON	PUMP	IR	3.08	01/02/1986	A 16466	
S: 30 T: 4 R: 24W FURNAS						
ED PURINTON, JR	PUMP	IR	2.81	09/04/1990	A 17016	
S: 20 T: 4 R: 24W FURNAS						
ADAMS CONSTRUCTION COMPANY	PUMP	IR	.50	07/25/1984	A 16316	K
<u>DEER CREEK</u>						
S: 19 T: 6 R: 25W FRONTIER						
REX W & CAROLYN I HOUSER	PUMP	IR	1.83	06/15/1971	A 12294	

SURFACE WATER RIGHTS DATA
CLAIMS, APPLICATIONS, AND APPROPRIATIONS IN DOWNSTREAM ORDER
DIVISION NO. 1B

SOURCE LOCATION APPROPRIATOR	CARRIER GAGE	USE	GRANT IN CFS/AF	DATE OF PRIORITY	DOCKET/ APP. NUMBER	ANNO. FT. NT.
<u>DEER CREEK</u> S: 30 T: 6 R: 25W FRONTIER KESTER LAND COMPANY	PUMP	IR	1.37	09/22/1971	A 12385	
<u>DEER CREEK, TRIB. TO</u> S: 11 T: 5 R: 25W FRONTIER DONALD SAYER	SAYER RESERVOIR NO. 2	ST	39.50AF	12/20/1965	A 10738	
<u>DEER CREEK</u> S: 23 T: 5 R: 25W FRONTIER WILLIAM LEE DETERDING	PUMP	IR	.98	02/02/1970	A 11858	
<u>DEER CREEK, TRIB. TO</u> S: 12 T: 5 R: 25W FRONTIER DONALD SAYER	SAYER RESERVOIR NO. 3	ST	30.70AF	12/20/1965	A 10739	
<u>DEER CREEK</u> S: 9 T: 4 R: 24W FURNAS RICHARD LEWIS	PUMP	IR	1.03	02/03/1967	A 11036	
S: 15 T: 4 R: 24W FURNAS THOMAS G MALINE	PUMP	IR	.06	05/25/1972	A 12643	
<u>REPUBLICAN RIVER, TRIB. TO</u> S: 19 T: 4 R: 23W FURNAS WILFRED M SCHUTZ	PUMP	IR	1.63	05/31/1963	A 10198	
<u>REPUBLICAN RIVER</u> S: 28 T: 4 R: 23W FURNAS VERA F LEWIS	PUMP	IR	.83	09/13/1955	A 8121	
S: 33 T: 4 R: 23W FURNAS LELAND MCCOY	PUMP	IR	.77	04/13/1951	A 4842	
<u>MUDDY CREEK, TRIB. TO</u> S: 26 T: 6 R: 24W FRONTIER ROGER MONTER GROUP	MONTER GROUP RESERVOIR	ST	58.00AF	05/15/1978	A 15257	
<u>MUDDY CREEK</u> S: 3 T: 5 R: 24W GOSPER MARCELLUS E GROSS	PUMP PUMP	IR IR	.73 .40	03/16/1959 03/16/1961	A 9708 A 9909	
S: 10 T: 5 R: 24W GOSPER ROBERT D GROSS	PUMP	IR	.77	05/27/1974	A 13038	
S: 11 T: 5 R: 24W GOSPER CLARENCE W HELMS ET AL	PUMP	IR	1.20	07/23/1974	A 13095	
S: 30 T: 5 R: 24W GOSPER H & H FARM COMPANY	PUMP	IR	1.04	04/10/1990	A 16974	K
<u>MUDDY CREEK, EAST BRANCH, TRIB. TO</u> S: 33 T: 7 R: 23W GOSPER TIMOTHY A & SUSAN L ROWE	FADER-STEWART RESERVOIR	ST	20.62AF	03/22/1963	A 10164	
S: 28 T: 6 R: 23W GOSPER ALLEN J ROBINSON	ROBINSON RESERVOIR	ST	2.22AF	04/06/1979	A 15445	K

SURFACE WATER RIGHTS DATA
CLAIMS, APPLICATIONS, AND APPROPRIATIONS IN DOWNSTREAM ORDER
DIVISION NO. 18

SOURCE LOCATION APPROPRIATOR	CARRIER GAGE	USE	GRANT IN CFS/AF	DATE OF PRIORITY	DOCKET/ APP. NUMBER	ANNOA. FT. NT.
<u>ROBINSON RESERVOIR</u> S: 28 T: 6 R: 23W GOSPER ALLEN J ROBINSON	PUMP	SO		04/06/1979	A 15446	
<u>MUDDY CREEK</u> S: 7 T: 4 R: 23W FURNAS ROBERT H HAUSSLER	PUMP	IR	.09	04/14/1954	A 6181	
S: 17 T: 4 R: 23W FURNAS FRED HOFFMAN	PUMP	IR	.33	02/09/1927	A 1898A	
CARLSO BROS HAY CO INC	PUMP	IR	.40	02/09/1927	A 1898B	K #
S: 27 T: 4 R: 23W FURNAS KENNETH E CARPENTER ESTATE	PUMP	IR	.23	03/10/1956	A 8408	
<u>ELK CREEK</u> S: 11 T: 4 R: 23W FURNAS ROMA PEARSON	PUMP	IR	.53	03/23/1990	A 16960	
<u>DRY CREEK, TRIB. TO</u> S: 21 T: 4 R: 22W FURNAS RUSSEL D PAINE	PAINE RESERVOIR	ST	420.00AF	04/18/1940	A 3138	
<u>REPUBLICAN RIVER, TRIB. TO</u> S: 4 T: 3 R: 22W FURNAS IHLING L CARSKADON	BROEKER RESERVOIR	ST	122.00AF	12/10/1940	A 3349	
<u>BROEKER RESERVOIR</u> S: 4 T: 3 R: 22W FURNAS IHLING L CARSKADON	BROEKER CANAL	SO		12/10/1940	A 3535	
<u>REPUBLICAN RIVER, TRIB. TO</u> S: 3 T: 3 R: 22W FURNAS R & A CHRISTENSEN FARMS	LUEKING RESERVOIR	ST	234.00AF	02/28/1940	A 3098	
<u>LUEKING RESERVOIR</u> S: 3 T: 3 R: 22W FURNAS R & A CHRISTENSEN FARMS	LUEKING CANAL	SO		02/28/1940	A 3929	
<u>REPUBLICAN RIVER</u> S: 1 T: 3 R: 22W FURNAS BERNARD LUEKING	PUMP	IR	.33	04/22/1955	A 7323	
BERNARD LUEKING	PUMP	IR	.62	04/12/1957	A 9443	
<u>ASKEY LAKE, TRIB. TO REPUBLICAN RIVER</u> S: 5 T: 3 R: 21W FURNAS GLENN L & ALTA M PLEAS	PUMP	IR	.07	01/04/1930	A 2120	K
<u>TURKEY CREEK, EAST BRANCH</u> S: 19 T: 6 R: 21W GOSPER CRAIG FORSTER	PUMP	IR	.29	07/05/1979	A 15514	K
<u>TURKEY CREEK</u> S: 13 T: 5 R: 22W GOSPER MAXINE HEMELSTRAUD	PUMP	IR	.52	08/02/1989	A 16859	

SURFACE WATER RIGHTS DATA
CLAIMS, APPLICATIONS, AND APPROPRIATIONS IN DOWNSTREAM ORDER
DIVISION NO. 1B

SOURCE LOCATION APPROPRIATOR	CARRIER GAGE	USE	GRANT IN CFS/AF	DATE OF PRIORITY	DOCKET/ APP. NUMBER	ANNOA.	FT. NT.
<u>TURKEY CREEK</u>							
S: 2 T: 4 R: 22W FURNAS DOYLE F DAWSON	PUMP	IR	.43	04/06/1954	A 6164		
S: 12 T: 4 R: 22W FURNAS LORAN JR FISHER	PUMP	IR	.92	10/03/1974	A 13217		
LORAN JR FISHER	PUMP	IR	.32	04/01/1963	A 10166		K
S: 13 T: 4 R: 22W FURNAS TROY R BAILY	PUMP	IR	.45	11/28/1952	A 5090		#
<u>REPUBLICAN RIVER, TRTB. TO</u>							
S: 19 T: 5 R: 20W PHELPS ROBERT L & ADA C HINSON	PUMP	IR	1.71	08/10/1979	A 15546		
<u>CROW RESERVOIR</u>							
S: 19 T: 3 R: 20W HARLAN CLARK CROW	CROW CANAL	SO		11/20/1940	A 3548		
<u>REPUBLICAN RIVER, TRIB. TO</u>							
S: 19 T: 3 R: 20W HARLAN CLARK CROW	CROW RESERVOIR	ST	99.00AF	11/20/1940	A 3333		
<u>REPUBLICAN RIVER</u>							
S: 27 T: 3 R: 20W HARLAN MARJORIE L BOSE	PUMP	IR	3.80	03/04/1971	A 12178		
GEORGE R & MARY A RUNCK	PUMP	IR	1.99	09/18/1928	A 2029		K
<u>NISSEN PTT NO. 2</u>							
S: 21 T: 3 R: 20W HARLAN LEROY JOHNSON	PUMP	IR	.57	04/23/1964	A 10355		
<u>NISSEN PTT NO. 3</u>							
S: 21 T: 3 R: 20W HARLAN LEROY JOHNSON	PUMP	IR	.28	04/23/1964	A 10356		
<u>SPRING CREEK</u>							
S: 21 T: 5 R: 20W PHELPS LUEKING BROS, INC	PUMP	IR	.75	09/28/1971	A 12389		
S: 28 T: 5 R: 20W PHELPS ARZETTA B MCCUMBERS	PUMP	IR	2.18	05/25/1965	A 10632		
S: 9 T: 4 R: 20W HARLAN JANICE IRENE YORK MAASKE	PUMP	IR	1.19	08/15/1973	A 12921		
<u>ELM CREEK, TRTB. TO</u>							
S: 36 T: 6 R: 20W PHELPS MARTLYN WEIMAN	AREHART BROTHERS RES.	ST	20.40AF	06/24/1994	A 17381		
<u>SPRING CREEK</u>							
S: 21 T: 4 R: 20W HARLAN ARNOLD SCHOEN	PUMP	IR	.55	02/28/1967	A 11052		
S: 3 T: 3 R: 20W HARLAN MARLENE LUEKING	PUMP	IR	1.29	04/19/1961	A 9928		

SURFACE WATER RIGHTS DATA
CLAIMS, APPLICATIONS, AND APPROPRIATIONS IN DOWNSTREAM ORDER
DIVISION NO. 1B

SOURCE LOCATION APPROPRIATOR	CARRIER GAGE	USE	GRANT IN CFS/AF	DATE OF PRIORITY	DOCKET/ APP. NUMBER	ANNOA. FT. NT.
<u>SPRING CREEK</u> S: 15 T: 3 R: 20W HARLAN LEROY & LYNETTE BROWN	PUMP	IR	.08	06/09/1943	A 3617	
<u>FOSTER CREEK</u> S: 23 T: 3 R: 20W HARLAN FOSTER CREEK FARMS, INC	PUMP	IR	.71	02/13/1976	A 14022	
S: 26 T: 3 R: 20W HARLAN BOSE FARM CORP.	PUMP	IR	.19	06/05/1952	A 4971	
<u>REPUBLICAN RIVER</u> S: 35 T: 3 R: 20W HARLAN DEAN A BOSE ET AL	PUMP	IR	1.58	04/21/1975	A 13561	
S: 36 T: 3 R: 20W HARLAN LARRY E & JOANE M OLSON	PUMP	IR	1.00	08/05/1943	A 3629	
<u>SCHOOL CREEK</u> S: 24 T: 3 R: 20W HARLAN WALLACE & ORTHA BROEKER	PUMP	IR	.17	09/03/1952	A 5021	
<u>REPUBLICAN RIVER</u> S: 31 T: 3 R: 19W HARLAN DUANE L & DEBRA L VORDERSTRASSE	PUMP	IR	1.08	01/04/1961	A 9878	
S: 6 T: 2 R: 19W HARLAN MURDOCH ENTERPRISES, INC.	PUMP	IR	1.93	04/23/1981	A 15852	
S: 7 T: 2 R: 19W HARLAN MURDOCH ENTERPRISES, INC.	PUMP	IR	2.09	08/03/1961	A 9964	
GERALD W DAKE FAMILY TRUST	PUMP	IR	1.49	09/11/1959	A 9761	T-116
DAKE BROTHERS INC DAKE	PUMP	IR	3.96	12/30/1988	A 16730	K
BOSE BROS, INC	PUMP	IR	4.49	02/05/1971	A 12151	
<u>REPUBLICAN RIVER, TRIB. TO</u> S: 1 T: 2 R: 20W HARLAN OPAL J BASSETT	PUMP	IR	.25	03/03/1947	A 4042	
<u>REPUBLICAN RIVER</u> S: 18 T: 2 R: 19W HARLAN GORDON STOELTING & SONS	PUMP	IR	.55	07/16/1981	A 15939	
LEE & CRAIG BOSE	PUMP	IR	.67	12/31/1951	A 4924	
LEE & CRAIG BOSE	PUMP	IR	.81	01/13/1949	A 4421	#
REPUBLICAN RIVER NEAR ORLEANS, NE						
S: 19 T: 2 R: 19W HARLAN L J BOSE	PUMP	IR	.43	05/29/1964	A 10377	
GERALD A WIEDEL	PUMP	IR	1.94	11/30/1948	A 4387	
S: 20 T: 2 R: 19W HARLAN STOELTING & STOELTING	PUMP	IR	.89	06/08/1978	A 15273	
S: 19 T: 2 R: 19W HARLAN GERALD A WIEDEL	PUMP	IR	.55	06/21/1979	A 15498	
S: 21 T: 2 R: 19W HARLAN KERN L PORTER	PUMP	IR	.87	01/27/1984	A 16265	

SURFACE WATER RIGHTS DATA
CLAIMS, APPLICATIONS, AND APPROPRIATIONS IN DOWNSTREAM ORDER
DIVISION NO. 1B

SOURCE LOCATION APPROPRIATOR	CARRIER GAGE	USE	GRANT IN CFS/AF	DATE OF PRIORITY	DOCKET/ APP. NUMBER	ANNO. FT. NT.
<u>MILROSE CREEK</u>						
S: 27 T: 4 R: 19W HARLAN M G PARTNERSHIP	CARTER-DAVID RESERVOIR	ST	12.10AF	09/19/1973	A 12945	
S: 34 T: 4 R: 19W HARLAN M G PARTNERSHIP	MILROSE-DAVID RES. NO. 2	ST	16.20AF	11/15/1974	A 13275	
<u>SAPPA CREEK</u>						
S: 35 T: 1 R: 24W FURNAS HELEN STEVENSON	PUMP	IR	.74	10/03/1955	A 8213	
S: 36 T: 1 R: 24W FURNAS W DEAN WILLEY	PUMP	IR	.38	06/02/1954	A 6355	
	PUMP	IR	2.80	10/23/1961	A 9990	
S: 30 T: 1 R: 23W FURNAS HELEN STEVENSON	PUMP	IR	2.67	04/19/1962	A 10045	
	PUMP	IR	1.14	04/27/1962	A 10053	
S: 25 T: 1 R: 24W FURNAS EDGAR BLICKENSTAFF	PUMP	IR	2.50	08/04/1960	A 9848	
S: 30 T: 1 R: 23W FURNAS EDGAR BLICKENSTAFF	PUMP	IR	1.08	12/12/1949	A 4550	
S: 19 T: 1 R: 23W FURNAS B & W FARMS	PUMP	IR	2.31	06/15/1960	A 9830	
<u>SAPPA CREEK TRIBUT. TO</u>						
S: 33 T: 1 R: 23W FURNAS FURNAS COUNTY COMMISSIONERS	DENZEL-LOFGREEN GROUP RES.	ST	30.60AF	05/01/1981	A 15862	
<u>SAPPA CREEK</u>						
S: 17 T: 1 R: 22W FURNAS MELVIN S & MERRILEE K THOMAS	PUMP	IR	2.60	09/23/1964	A 10447	
S: 15 T: 1 R: 22W FURNAS BELVA ASPEDON-CLARK	PUMP	IR	1.24	03/08/1966	A 10789	
S: 10 T: 1 R: 22W FURNAS ERVIN & SHIRLEY VOLGAMORE	PUMP	IR	.28	05/04/1942	A 3564	
S: 11 T: 1 R: 22W FURNAS ARLYN LAMBERT	PUMP	IR	.46	01/14/1965	A 10513	
S: 13 T: 1 R: 22W FURNAS CAROL R. PORTER LIVING TRUST	PUMP	IR	1.10	03/31/1954	A 6156	
S: 12 T: 1 R: 22W FURNAS EUGENE CLASON	PUMP	IR	.16	09/11/1946	A 3957	
	PUMP	IR	.42	08/29/1953	A 5519	
S: 7 T: 1 R: 21W FURNAS FORREST FLODINE	PUMP	IR	.34	09/03/1952	A 5020	
	PUMP	IR	.23	07/23/1948	A 4310	
S: 34 T: 2 R: 21W FURNAS DAREL D & MARY H PERKINS	PUMP	IR	1.22	09/21/1940	A 3271	
	PUMP	IR	.77	11/26/1948	A 4376	

SURFACE WATER RIGHTS DATA
CLAIMS, APPLICATIONS, AND APPROPRIATIONS IN DOWNSTREAM ORDER
DIVISION NO. 1B

SOURCE LOCATION APPROPRIATOR	CARRIER GAGE	USE	GRANT IN CFS/AF	DATE OF PRIORITY	DOCKET/ APP. NUMBER	ANNOA. FT. NT.
<u>SAPPA CREEK</u>						
S: 35 T: 2 R: 21W FURNAS LUELLE M HARROLD	PUMP	IR	.13	02/26/1940	A 3095	
<u>SAPPA CREEK, TRIB. TO</u>						
S: 34 T: 2 R: 21W FURNAS BLEES & HAROLD	GERD RESERVOIR	ST	54.00AF	02/29/1940	A 3099	
<u>GERD RESERVOIR</u>						
S: 34 T: 2 R: 21W FURNAS BLEES & HAROLD	PUMP	SO		02/29/1940	A 3485	
<u>SAPPA CREEK</u>						
S: 35 T: 2 R: 21W FURNAS LUELLE M HARROLD	PUMP	IR	1.00	04/16/1969	A 11687	
EVERETT SCHLUNTZ	PUMP	IR	.55	08/23/1945	A 3852	
S: 36 T: 2 R: 21W FURNAS GERALD SCHLUNTZ	PUMP	IR	3.98	04/13/1989	A 16774	K
S: 35 T: 2 R: 21W FURNAS EVERETT SCHLUNTZ	PUMP	IR	.39	10/27/1948	A 4354	
S: 25 T: 2 R: 21W FURNAS GERALD SCHLUNTZ	PUMP	IR	1.91	04/13/1989	A 16773	#
<u>BEAVER CREEK</u>						
S: 32 T: 1 R: 28W RED WILLOW NORRIS E & JOYCE WEYENETH	PUMP	IR	.72	12/14/1956	A 9038	
S: 24 T: 1 R: 28W RED WILLOW JOHN E GALLATIN	PUMP	IR	.88	10/08/1937	A 2796	
MARVIN & SHIRLEY COPENBARGER	PUMP	IR	.71	04/01/1938	A 2857	
S: 14 T: 1 R: 27W RED WILLOW MELVIN E & JOYCE NICHOLSON	PUMP	IR	2.75	01/19/1953	A 5134	
S: 10 T: 1 R: 26W RED WILLOW LOMAX GOLDEN ACRES, INC	PUMP	IR	2.13	03/13/1963	A 10157	
S: 11 T: 1 R: 26W RED WILLOW MORRIS BROTHERS FARMS	PUMP	IR	.64	05/10/1939	A 2920	
MORRIS BROTHERS FARMS	PUMP	IR	.30	05/22/1962	A 10062	
S: 31 T: 2 R: 25W FURNAS GLENN LEMASTER	PUMP	IR	1.53	03/31/1958	A 9610	
S: 34 T: 2 R: 25W FURNAS DAVID L RUF	PUMP	IR	2.94	06/08/1971	A 12293	
S: 26 T: 2 R: 24W FURNAS CHRISTENSEN & CHRISTENSEN, ETAL	PUMP	IR	2.27	08/10/1960	A 9852	
S: 24 T: 2 R: 24W FURNAS HIP C L C FARMS PARTNERS	PUMP	IR	.79	11/09/1966	A 10977	
RICHARD A & DOROTHY BRUENING	PUMP	IR	.31	05/02/1955	A 7433	
S: 21 T: 2 R: 23W FURNAS RUTH A BECKER	PUMP	IR	.70	09/15/1941	A 3505	#
<u>BEAVER CREEK NEAR BEAVER CITY, NE</u>						

SURFACE WATER RIGHTS DATA
CLAIMS, APPLICATIONS, AND APPROPRIATIONS IN DOWNSTREAM ORDER
DIVISION NO. 18

SOURCE LOCATION APPROPRIATOR	CARRIER GAGE	USE	GRANT IN CFS/AF	DATE OF PRIORITY	DOCKET/ APP. NUMBER	ANNOA. FT. NT.
<u>BEAVER CREEK</u>						
S: 23 T: 2 R: 23W FURNAS WARREN G LUSH	PUMP	IR	1.90	08/01/1963	A 10230	
S: 24 T: 2 R: 23W FURNAS JON C & MARY YOUNGQUIST	PUMP	IR	.41	05/02/1956	A 8531	
S: 13 T: 2 R: 23W FURNAS VANMATRE FARMS, INC	PUMP	IR	.34	03/30/1960	A 9807	
JAMES C VANMATRE	PUMP	IR	.96	01/10/1941	A 3366	
S: 18 T: 2 R: 22W FURNAS RAYMOND BUSS	PUMP	IR	.33	04/12/1968	A 11395	
<u>BEAVER CREEK, TRTB, TO</u>						
S: 12 T: 2 R: 23W FURNAS WARD C BUNDY	GAREY RESERVOIR	ST	57.00AF	10/14/1939	A 2986	
S: 7 T: 2 R: 22W FURNAS FURNAS COUNTY COMMISSIONERS	VAN CLEAVE RESERVOIR	ST	126.00AF	05/31/1945	A 3836	
<u>BEAVER CREEK</u>						
S: 20 T: 2 R: 22W FURNAS NEAL L & KAREN CHRISTENSEN	PUMP	IR	1.63	03/07/1967	A 11064	
S: 15 T: 2 R: 22W FURNAS JERRY D & ARVIDA L WARNER	PUMP	IR	3.27	04/29/1963	A 10182	
BECKER FARMS INC	PUMP	IR	.77	08/15/1942	A 3582	
BECKER FARMS INC	PUMP	IR	.45	03/31/1954	A 6157	
<u>BEAVER CREEK, TRTB, TO</u>						
S: 22 T: 2 R: 22W FURNAS PAUL W SMITH	CAMPBELL RESERVOIR	ST	161.50AF	07/23/1941	A 3459	
<u>CAMPBELL RESERVOIR</u>						
S: 22 T: 2 R: 22W FURNAS PAUL W SMITH	CAMPBELL CANAL	SO		07/23/1941	A 3460	
<u>BEAVER CREEK</u>						
S: 7 T: 2 R: 21W FURNAS DENNIS K HUNT	PUMP	IR	.33	12/04/1952	A 5095	
S: 10 T: 2 R: 21W FURNAS BRENT SCHLUNTZ	PUMP	IR	2.23	04/12/1989	A 16770	
S: 23 T: 2 R: 21W FURNAS DUANE E JOHNSON	PUMP	DO	.01	05/08/1989	A 16797	
<u>SAPPA CREEK</u>						
S: 19 T: 2 R: 20W HARLAN LLOYD A & LOIS FLODINE	PUMP	IR	.94	09/09/1926	A 1855	
MARGARET SMITH	PUMP	IR	.60	05/04/1940	A 3148	
LAWRENCE E EHRKE	PUMP	IR	2.14	05/06/1963	A 10187	
S: 20 T: 2 R: 20W HARLAN DEAN LANS	PUMP	IR	.56	04/19/1988	A 16637	
DEAN LANS	PUMP	IR	.99	01/28/1969	A 11627	

SURFACE WATER RIGHTS DATA
CLAIMS, APPLICATIONS, AND APPROPRIATIONS IN DOWNSTREAM ORDER
DIVISION NO. 18

SOURCE LOCATION APPROPRIATOR	CARRIER GAGE	USE	GRANT IN CFS/AF	DATE OF PRIORITY	DOCKET/ APP. NUMBER	ANNOA. FT. NT.
<u>SAPPA CREEK</u> S: 21 T: 2 R: 20W HARLAN LUBECK REV TRUST	PUMP	IR	1.29	05/15/1967	A 11139	
<u>TWIN CREEK</u> S: 28 T: 2 R: 20W HARLAN LLOYD E EHRKE	EHRKE RESERVOIRS 1 & 2	ST	50.00AF	05/23/1972	A 12634	
<u>EHRKE RESERVOIRS 1 AND 2</u> S: 28 T: 2 R: 20W HARLAN LLOYD E EHRKE	PUMPS	SO		05/28/1972	A 12635	
<u>SAPPA CREEK</u> S: 21 T: 2 R: 20W HARLAN KENNETH E BANTAM	PUMP	IR	2.58	03/16/1966	A 10803	
BLICKENSTAFF-HAWLEY-MARTIN	PUMP	IR	1.03	11/05/1940	A 3324	
<u>SAPPA CREEK, TRIB. TO</u> S: 9 T: 2 R: 20W HARLAN LOWER REPUBLICAN NRD	DETENTION RESERVOIR 2-A	ST	70.41AF	07/20/1967	A 11202	
S: 8 T: 2 R: 20W HARLAN LOWER REPUBLICAN NRD	DETENTION RESERVOIR 3-A	ST	43.40AF	07/20/1967	A 11203	
<u>SAPPA CREEK</u> S: 22 T: 2 R: 20W HARLAN KENNETH E BANTAM	PUMP	IR	.61	02/18/1953	A 5173	
HORWART & HORWART	PUMP	IR	.76	08/01/1939	A 2945	#
SAPPA CREEK NEAR STAMFORD, NE						
S: 23 T: 2 R: 20W HARLAN BRUCE & RICHARD LANS	PUMP	IR	.46	08/14/1939	A 2951	
S: 24 T: 2 R: 20W HARLAN ANAL SILVERSTON & DAKES C	PUMP	IR	.57	07/30/1952	A 5000	
ANAL SILVERSTON & DAKES C	PUMP	IR	1.35	03/15/1967	A 11074	
ANAL SILVERSTON & DAKES C	PUMP	IR	.13	02/25/1971	A 12168	
ALVIN D & DARLENE C JOHNSON	PUMP	IR	1.09	05/23/1934	A 2385	
ANAL SILVERSTON & DAKES C	PUMP	IR	.85	07/05/1944	A 3742	
S: 30 T: 2 R: 19W HARLAN YOUNGQUIST FARMS, INC	PUMP	IR	.75	07/08/1950	A 4721	
<u>FLAG CREEK</u> S: 15 T: 2 R: 19W HARLAN FLAG CREEK RANCH INC	PUMP	IR	.82	10/01/1962	A 10109	
S: 22 T: 2 R: 19W HARLAN MERLE E DAVENPORT	PUMP	IR	.09	07/05/1944	A 3741	
<u>REPUBLICAN RIVER, TRIB. TO</u> S: 2 T: 1 R: 19W HARLAN ROBERT HAEKER	HAEKER LAKE	ST	105.00AF	08/30/1946	A 3950	
S: 29 T: 2 R: 18W HARLAN CURTIS E PFEIL	PUMP	IR	.21	06/27/1988	A 16671	

SURFACE WATER RIGHTS DATA
CLAIMS, APPLICATIONS, AND APPROPRIATIONS IN DOWNSTREAM ORDER
DIVISION NO. 1B

SOURCE LOCATION APPROPRIATOR	CARRIER GAGE	USE	GRANT IN CFS/AF	DATE OF PRIORITY	DOCKET/ APP. NUMBER	ANNOA.	FT. NT.
<u>REPUBLICAN RIVER, TRIB. TO</u> S: 32 T: 2 R: 18W HARLAN ALMA GOLF COURSE	PUMP	IR	.75	07/06/1984	A 16309		
<u>COOK CREEK</u> S: 28 T: 2 R: 18W HARLAN VERNE ANTHONY & KERI K ANDERSON	PUMP	IR	.36	04/13/1972	A 12589		
<u>METHODIST CREEK</u> S: 25 T: 2 R: 18W HARLAN ELVIRA L SULLIVAN	PUMP PARIRIE DOG CREEK NEAR WOODRUFF, KS	IR	.91	06/18/1963	A 10206		#
<u>PRAIRIE DOG CREEK</u> S: 36 T: 1 R: 19W HARLAN GARY W CHRISTENSEN	PUMP	IR	.46	12/30/1966	A 11007		K
S: 31 T: 1 R: 18W HARLAN WOLF FARMS, INC	PUMP	IR	1.24	07/16/1955	A 7784		
<u>PRAIRIE DOG CREEK, TRIB. TO</u> S: 31 T: 1 R: 18W HARLAN DEAN & CLARENCE WOLF	WOLF RESERVOIR NO. 1	ST	101.00AF	03/22/1952	A 4951		
<u>PRAIRIE DOG CREEK</u> S: 31 T: 1 R: 18W HARLAN WOLF FARMS, INC	PUMP	IR	.44	11/06/1939	A 3010		
S: 32 T: 1 R: 18W HARLAN KEITH KAUK	PUMP	IR	.29	08/07/1939	A 2948		
<u>PRAIRIE DOG CREEK, TRIB. TO</u> S: 29 T: 1 R: 18W HARLAN KEITH KAUK	PUMP	IR	.22	12/12/1939	A 3047		
<u>REPUBLICAN RIVER</u> S: 11 T: 1 R: 17W HARLAN BUREAU OF RECLAMATION	HARLAN COUNTY RESERVOIR HARLAN COUNTY LAKE NEAR FRANKLIN CANAL	ST	350000.00AF	01/26/1948	A 4190		#
BOSTWICK IRRIGATION DISTRICT	FRANKLIN CANAL	IR	35.87	04/03/1946	A 2691A		K
BOSTWICK IRRIGATION DISTRICT	FRANKLIN CANAL	IR	31.23	04/03/1946	A 2691BR	P-325T200K	K
BOSTWICK IRRIGATION DISTRICT	FRANKLIN CANAL	IR	15.43	02/26/1948	A 4216	T-169	K
BOSTWICK IRRIGATION DISTRICT	FRANKLIN CANAL	IR	1.20	04/16/1954	A 6221		K
<u>ENDERS, STRUNK, HARLAN COUNTY, SWANSON AND HUGH BUTLER LAKE RESERVOIRS</u> S: 11 T: 1 R: 17W HARLAN							
BUREAU OF RECLAMATION	FRANKLIN CANAL	SI		04/16/1954	A 62250	A-2691A	K
BUREAU OF RECLAMATION	FRANKLIN CANAL	SI		04/16/1954	A 62250	A-2691BR	K
BUREAU OF RECLAMATION	FRANKLIN CANAL	SI		04/16/1954	A 62250	A-4216	K
BUREAU OF RECLAMATION	FRANKLIN CANAL	SI		04/16/1954	A 62250	A-6221	K
<u>REPUBLICAN RIVER</u> S: 11 T: 1 R: 17W HARLAN							
BOSTWICK IRRIGATION DISTRICT	FRANKLIN CANAL	IR	1.21	11/21/1955	A 8259		K
BOSTWICK IRRIGATION DISTRICT	FRANKLIN CANAL	IR	.76	05/21/1958	A 9623		K

SURFACE WATER RIGHTS DATA
CLAIMS, APPLICATIONS, AND APPROPRIATIONS IN DOWNSTREAM ORDER
DIVISION NO. 1B

SOURCE LOCATION APPROPRIATOR	CARRIER GAGE	USE	GRANT IN CFS/AF	DATE OF PRIORITY	DOCKET/ APP. NUMBER	ANNOA. FT. NT.
<u>REPUBLICAN RIVER</u>						
S: 11 T: 1 R: 17W HARLAN						
BOSTWICK IRRIGATION DISTRICT	FRANKLIN CANAL	IR	.26	04/24/1959	A 9724	K
BOSTWICK IRRIGATION DISTRICT	FRANKLIN CANAL	IR	4.13	10/06/1966	A 10964	K
BOSTWICK IRRIGATION DISTRICT	FRANKLIN CANAL	IR	1.47	01/23/1973	A 12796	K
<u>ENDERS, STRUNK, HARLAN COUNTY, SWANSON AND HUGH BUTLER LAKE RESERVOIRS</u>						
S: 11 T: 1 R: 17W HARLAN						
BUREAU OF RECLAMATION	FRANKLIN CANAL	SI		11/13/1974	A 13268	A-8259
BUREAU OF RECLAMATION	FRANKLIN CANAL	SI		11/13/1974	A 13268	A-9623
BUREAU OF RECLAMATION	FRANKLIN CANAL	SI		11/13/1974	A 13268	A-9724
BUREAU OF RECLAMATION	FRANKLIN CANAL	SI		11/13/1974	A 13268	A-10964 K
BUREAU OF RECLAMATION	FRANKLIN CANAL	SI		11/13/1974	A 13268	A-12796 K
<u>REPUBLICAN RIVER</u>						
S: 11 T: 1 R: 17W HARLAN						
BOSTWICK IRRIGATION DISTRICT	FRANKLIN CANAL	IR	.30	04/07/1976	A 14162	
<u>ENDERS, STRUNK, HARLAN COUNTY, SWANSON AND HUGH BUTLER LAKE RESERVOIRS</u>						
S: 11 T: 1 R: 17W HARLAN						
BUREAU OF RECLAMATION	FRANKLIN CANAL	SI		04/07/1976	A 14163	A-14162
<u>REPUBLICAN RIVER</u>						
S: 11 T: 1 R: 17W HARLAN						
BOSTWICK IRRIGATION DISTRICT	FRANKLIN CANAL	IR	.81	06/11/1979	A 15488	
<u>ENDERS, STRUNK, HARLAN COUNTY, SWANSON AND HUGH BUTLER LAKE RESERVOIRS</u>						
S: 11 T: 1 R: 17W HARLAN						
BUREAU OF RECLAMATION	FRANKLIN CANAL	SI		07/11/1979	A 15518	A-15488
<u>REPUBLICAN RIVER</u>						
S: 11 T: 1 R: 17W HARLAN						
BOSTWICK IRRIGATION DISTRICT	FRANKLIN CANAL	IR	1.44	05/05/1982	A 16099	
<u>ENDERS, STRUNK, HARLAN COUNTY, SWANSON AND HUGH BUTLER LAKE RESERVOIRS</u>						
S: 11 T: 1 R: 17W WEBSTER						
BUREAU OF RECLAMATION	FRANKLIN CANAL	SI		05/20/1982	A 16108	A-16099
<u>REPUBLICAN RIVER</u>						
S: 11 T: 1 R: 17W HARLAN						
BOSTWICK IRRIGATION DISTRICT	NAPONEE CANAL	IR	10.33	02/26/1948	A 4217	K
BOSTWICK IRRIGATION DISTRICT	NAPONEE CANAL	IR	.66	04/16/1954	A 6220	K
<u>ENDERS, STRUNK, HARLAN COUNTY, SWANSON AND HUGH BUTLER LAKE RESERVOIRS</u>						
S: 11 T: 1 R: 17W HARLAN						
BUREAU OF RECLAMATION	NAPONEE CANAL	SI		04/16/1954	A 6225N	A-4217 K
BUREAU OF RECLAMATION	NAPONEE CANAL	SI		04/16/1954	A 6225N	A-6220
<u>REPUBLICAN RIVER</u>						
S: 11 T: 1 R: 17W HARLAN						
BOSTWICK IRRIGATION DISTRICT	NAPONEE CANAL	IR	1.23	04/19/1957	A 9463	K
BOSTWICK IRRIGATION DISTRICT	NAPONEE CANAL	IR	.16	04/24/1959	A 9722	
BOSTWICK IRRIGATION DISTRICT	NAPONEE CANAL	IR	2.41	10/06/1966	A 10965	K

SURFACE WATER RIGHTS DATA
CLAIMS, APPLICATIONS, AND APPROPRIATIONS IN DOWNSTREAM ORDER
DIVISION NO. 1B

SOURCE LOCATION APPROPRIATOR	CARRIER GAGE	USE	GRANT IN CFS/AF	DATE OF PRIORITY	DOCKET/ APP. NUMBER	ANNOA.	FT. NT.
<u>ENDERS, STRUNK, HARLAN COUNTY, SWANSON AND HUGH BUTLER LAKE RESERVOIRS</u>							
S: 11 T: 1 R: 17W HARLAN							
BUREAU OF RECLAMATION	NAPONEE CANAL	SI		11/13/1974	A 13269	A-9463	K
BUREAU OF RECLAMATION	NAPONEE CANAL	SI		11/13/1974	A 13269	A-9722	
BUREAU OF RECLAMATION	NAPONEE CANAL	SI		11/13/1974	A 13269	A-10965	K
<u>REPUBLICAN RIVER</u>							
S: 11 T: 1 R: 17W HARLAN							
BOSTWICK IRRIGATION DISTRICT	NAPONEE CANAL	IR	.93	09/10/1982	A 16148		
<u>ENDERS, STRUNK, HARLAN COUNTY, SWANSON AND HUGH BUTLER LAKE RESERVOIRS</u>							
S: 11 T: 1 R: 17W HARLAN							
BUREAU OF RECLAMATION	NAPONEE CANAL	SI		10/21/1982	A 16156	A-16148	
<u>EUREKA CREEK</u>							
S: 36 T: 2 R: 17W HARLAN							
MAYNARD L & JANIS C GALL	PUMP	IR	1.65	09/09/1976	A 14453		
MAYNARD L GALL	GALL RESERVOIR	ST	3.00AF	08/21/1979	A 15567		
S: 1 T: 1 R: 17W HARLAN							
RONALD L HAWLEY ET AL	PUMP	IR	.48	05/21/1975	A 13587		
<u>REPUBLICAN RIVER</u>							
S: 12 T: 1 R: 17W HARLAN							
RONALD L HAWLEY ET AL	PUMP	IR	1.07	05/21/1975	A 13588		#
	REPUBLICAN RIVER BELOW HARLAN COUNTY DAM						
S: 6 T: 1 R: 16W HARLAN							
RASMUSSEN # 9634	PUMP	IR	.43	06/05/1986	A 16493		
<u>CROW CREEK</u>							
S: 30 T: 1 R: 16W FRANKLIN							
DWAYNE HEER	PUMP	IR	.51	02/22/1977	A 14750		
<u>REPUBLICAN RIVER</u>							
S: 8 T: 1 R: 16W FRANKLIN							
COPLEY ET AL	PUMP	IR	.58	05/13/1991	A 17072		
<u>TURKEY CREEK, TRIB. TO</u>							
S: 31 T: 6 R: 19W PHELPS							
ROY W PEARSON	PEARSON RESERVOIR	ST	4.30AF	04/06/1972	A 12579		
<u>TURKEY CREEK</u>							
S: 6 T: 4 R: 18W HARLAN							
BUSY B RANCH	PUMP	IR	4.40	12/22/1975	A 13914		
S: 8 T: 4 R: 18W HARLAN							
ESTHER D FERDINAND	PUMP	IR	.37	02/13/1973	A 12804		
S: 16 T: 4 R: 18W HARLAN							
DOYLE & PAULINE MORSE	PUMP	IR	.39	03/21/1972	A 12558		
<u>TURKEY CREEK, TRIB. TO</u>							
S: 4 T: 4 R: 18W HARLAN							
RONALD & VICKY MCNIEL	MCNEIL RESERVOIR	ST	21.77AF	07/30/1962	A 10091		

SURFACE WATER RIGHTS DATA
CLAIMS, APPLICATIONS, AND APPROPRIATIONS IN DOWNSTREAM ORDER
DIVISION NO. 1B

SOURCE LOCATION APPROPRIATOR	CARRIER GAGE	USE	GRANT IN CFS/AF	DATE OF PRIORITY	DOCKET/ APP. NUMBER	ANNOA. FT. NT.
<u>MCNIEL RESERVOIR</u>						
S: 4 T: 4 R: 18W HARLAN RONALD & VICKY MCNIEL	PUMP	SO		11/26/1963	A 10261	
<u>TURKEY CREEK TRIB. TO</u>						
S: 17 T: 3 R: 17W HARLAN J D SCHLUNTZ	PUMP	IR	.79	08/26/1974	A 13169	T-832
S: 9 T: 3 R: 17W HARLAN GLADMAN FARMS INC	GLADMAN RESERVOIR	ST	7.03AF	04/11/1963	A 10173	
<u>TURKEY CREEK</u>						
S: 28 T: 3 R: 17W HARLAN ERICK RAY ERICKSON JR	PUMP	IR	.30	05/13/1968	A 11421	
S: 20 T: 2 R: 16W FRANKLIN GENE & AVIS HAYES REVOCABLE TRUST	PUMP	IR	.13	11/15/1948	A 4365	
GENE & AVIS HAYES REVOCABLE TRUST	PUMP	IR	1.53	08/12/1976	A 14390	
CHARLES & DEBRA JAMES	PUMP	IR	.11	08/12/1976	A 14390	R P-518 K
S: 29 T: 2 R: 16W FRANKLIN DALLAS L HARING	PUMP	IR	.68	03/02/1951	A 4815	
DALLAS L HARING	PUMP	IR	.45	12/15/1954	A 6915	
DALLAS L & JOLEAN A HARING	PUMP	IR	1.61	01/13/1975	A 13355	
S: 32 T: 2 R: 16W FRANKLIN VAL JEAN C JOHNSON	PUMP	IR	1.18	09/28/1966	A 10960	K
S: 4 T: 1 R: 16W FRANKLIN DELMER E & LEAH L BRADLEY	PUMP	IR	.33	07/25/1940	A 3216	
DELMER E & LEAH L BRADLEY	PUMP	IR	.08	05/28/1949	A 4475	
DELMER BRADLEY	PUMP	IR	.30	04/07/1976	A 14166	
DELMER BRADLEY	PUMP	IR	.23	04/07/1976	A 14166	A-3216 D
DELMER BRADLEY	PUMP	IR	.05	04/07/1976	A 14166	A-4475 D
LEWIS DRIEWER	PUMP	IR	.28	10/12/1989	A 16887	K
<u>REPUBLICAN RIVER</u>						
S: 8 T: 1 R: 16W FRANKLIN CHARLOTTE POST	PUMP	IR	2.92	06/06/1974	A 13043	K
SCHNERLE & SCHNERLE	PUMP	IR	.40	12/27/1976	A 14734	R P-467 K
S: 16 T: 1 R: 16W FRANKLIN ROGER GRUWELL	PUMP	IR	1.00	04/26/1948	A 4250	
ROGER GRUWELL	PUMP	IR	.45	05/25/1957	A 9507	
ROGER GRUWELL	PUMP	IR	.69	01/12/1981	A 15745	
S: 15 T: 1 R: 16W FRANKLIN RONALD & CHRISTINE SINDT	PUMP	IR	.93	02/13/1973	A 12803	
S: 10 T: 1 R: 16W FRANKLIN JAMES KAHR & SON, INC.	PUMP	IR	.21	04/15/1940	A 3134	K
JACKSON GEIST FARMS, LLC	PUMP	IR	1.39	12/03/1975	A 13889	
<u>REBECCA CREEK</u>						
S: 26 T: 1 R: 16W FRANKLIN LOY DRAKE	PUMP	IR	.71	07/26/1974	A 13106	

SURFACE WATER RIGHTS DATA
CLAIMS, APPLICATIONS, AND APPROPRIATIONS IN DOWNSTREAM ORDER
DIVISION NO. 1B

SOURCE LOCATION APPROPRIATOR	CARRIER GAGE	USE	GRANT IN CFS/AF	DATE OF PRIORITY	DOCKET/ APP. NUMBER	ANNOA.	FT. NT.
<u>REPUBLICAN RIVER</u>							
S: 12 T: 1 R: 16W FRANKLIN DONALD L KENNEDY	PUMP	IR	1.36	01/14/1972	A 12485		
VALLEY VIEW FARMS, INC.	PUMP	IR	.43	08/16/1979	A 15556		
S: 1 T: 1 R: 16W FRANKLIN ECB FARMS	PUMP	IR	.36	01/19/1940	A 3079		
<u>COTTONWOOD CREEK, BIG</u>							
S: 36 T: 2 R: 16W FRANKLIN BRUCE E & JANET C KAHR	PUMP	IR	.17	11/17/1976	A 14563		
<u>REPUBLICAN RIVER</u>							
S: 6 T: 1 R: 15W FRANKLIN DONALD D DUNN	PUMP	IR	.42	04/27/1954	A 6244		
S: 7 T: 1 R: 15W FRANKLIN BONNIE KAHR	PUMP	IR	.78	01/22/1940	A 3081		
S: 8 T: 1 R: 15W FRANKLIN JAMES KAHR & SON, INC.	PUMP	IR	.44	07/30/1953	A 5429		
<u>COTTONWOOD CREEK, LITTLE</u>							
S: 6 T: 1 R: 15W FRANKLIN TODD & PAULA SCHNUERLE	PUMP	IR	.24	03/03/1949	A 4445		
TODD & PAULA SCHNUERLE	GARDNER CANAL	IR	1.14	03/20/1922	A 1647		
<u>REPUBLICAN RIVER</u>							
S: 8 T: 1 R: 15W FRANKLIN JAMES KAHR & SON, INC.	PUMP	IR	.21	05/03/1978	A 15251A		
LOY DRAKE	PUMP	IR	.15	05/03/1978	A 15251B		
S: 9 T: 1 R: 15W FRANKLIN LOY DRAKE	PUMP	IR	.34	06/03/1992	A 17191		
S: 8 T: 1 R: 15W FRANKLIN K & H FARMS, INC	PUMP	IR	1.18	06/25/1953	A 5363		
LOY DRAKE	PUMP	IR	.06	02/09/1950	A 4590		K
S: 10 T: 1 R: 15W FRANKLIN C.W. RANCH, INC.	PUMP	IR	.07	07/06/1990	A 16998		
S: 2 T: 1 R: 15W FRANKLIN C.W. RANCH, INC.	PUMP	IR	.33	10/05/1953	A 5626		K
<u>VINING CREEK</u>							
S: 28 T: 2 R: 15W FRANKLIN BONHAM FARMS, INC	JAMES CANAL	IR	.21	02/28/1935	A 2521		
BONHAM FARMS, INC	JAMES RESERVOIR	ST	22.00AF	09/28/1935	A 2559		
<u>JAMES RESERVOIR</u>							
S: 28 T: 2 R: 15W FRANKLIN BONHAM FARMS, INC	JAMES CANAL	SI		09/28/1935	A 2719	A-2521	
BONHAM FARMS, INC	JAMES CANAL	SO		10/31/1940	A 3318		
<u>VINING CREEK</u>							
S: 28 T: 2 R: 15W FRANKLIN BONHAM FARMS, INC	JAMES RESERVOIR	SS	13.00AF	06/25/1946	A 3920	A-2559	A

SURFACE WATER RIGHTS DATA
CLAIMS, APPLICATIONS, AND APPROPRIATIONS IN DOWNSTREAM ORDER
DIVISION NO. 18

SOURCE LOCATION APPROPRIATOR	CARRIER GAGE	USE	GRANT IN CFS/AF	DATE OF PRIORITY	DOCKET/ APP. NUMBER	ANNOA. FT. NT.
<u>JAMES RESERVOIR</u>						
S: 28 T: 2 R: 15w FRANKLIN BONHAM FARMS, INC BONHAM FARMS, INC	JAMES CANAL JAMES CANAL	SO SI		08/23/1979 08/23/1979	A 15572 A 15572	A-3318
<u>REPUBLICAN RIVER, TRIB. TO</u>						
S: 4 T: 1 R: 15w FRANKLIN CHARLES W. & JAMEA A. KAHRS	PUMP	IR	.43	04/04/1975	A 13529	
<u>REPUBLICAN RIVER</u>						
S: 1 T: 1 R: 15w FRANKLIN THOMAS C YELKEN	PUMP	IR	1.14	08/20/1979	A 15562	
<u>CENTER CREEK</u>						
S: 32 T: 4 R: 16w FRANKLIN RICHARD SCHEPLER ET AL	PUMP	IR	.62	01/03/1977	A 14621	
<u>CENTER CREEK, TRIB. TO</u>						
S: 33 T: 4 R: 16w FRANKLIN EUGENE & JEANNE ORTGIESEN	PUMP	IR	3.24	09/05/1975	A 13796	
<u>CENTER CREEK</u>						
S: 10 T: 3 R: 16w FRANKLIN WAYNE FOUTS	PUMP	IR	.09	10/18/1971	A 12401	K
<u>CENTER CREEK, TRIB. TO</u>						
S: 1 T: 3 R: 16w FRANKLIN WAYNE J GARRELTS	PUMP	IR	.71	02/22/1972	A 12513	
<u>CENTER CREEK</u>						
S: 26 T: 2 R: 15w FRANKLIN LEROY W HARMS	PUMP	IR	.54	12/18/1991	A 17137	
S: 27 T: 2 R: 15w FRANKLIN LEROY W HARMS	PUMP	IR	.63	04/13/1954	A 6175	
S: 26 T: 2 R: 15w FRANKLIN MAXIE J ROBINSON ET AL	PUMP PUMP	IR IR	.43 .19	05/19/1975 12/29/1956	A 13585 A 9063	T-792 K
S: 35 T: 2 R: 15w FRANKLIN CRAIG BONHAM	PUMP	IR	.16	03/21/1990	A 16956	
S: 36 T: 2 R: 15w FRANKLIN CRAIG BONHAM	PUMP	IR	1.20	03/21/1990	A 16956	A-2691A D
S: 36 T: 2 R: 15w FRANKLIN THOMAS C YELKEN	PUMP	IR	.50	06/28/1973	A 12894	
<u>REPUBLICAN RIVER</u>						
S: 6 T: 1 R: 14w FRANKLIN WYVERN CLINE	PUMP	IR	.47	12/23/1950	A 4782	
<u>CALLUMET CREEK</u>						
S: 5 T: 1 R: 14w FRANKLIN PEGGY BISLOW	PUMP	IR	.65	05/13/1991	A 17073	
<u>WALNUT RUN</u>						
S: 32 T: 2 R: 14w FRANKLIN WILLIAM A INGRAM	PUMP	IR	.36	06/10/1981	A 15889	

SURFACE WATER RIGHTS DATA
CLAIMS, APPLICATIONS, AND APPROPRIATIONS IN DOWNSTREAM ORDER
DIVISION NO. 1B

SOURCE LOCATION APPROPRIATOR	CARRIER GAGE	USE	GRANT IN CFS/AF	DATE OF PRIORITY	DOCKET/ APP. NUMBER	ANNOA. FT. NT.
<u>WALNUT RUN</u>						
S: 31 T: 2 R: 14w FRANKLIN CHOQUETTE FARMS INC	PUMP	SI	.18	10/16/1991	A 17121	A-2691A D
CHOQUETTE FARMS INC	PUMP	IR	.03	10/16/1991	A 17121	K
<u>REPUBLICAN RIVER</u>						
S: 5 T: 1 R: 14w FRANKLIN JAY R ZIEGLER	PUMP	IR	1.51	03/07/1977	A 14774	
S: 4 T: 1 R: 14w FRANKLIN ROY W & VIRGINIA E LAUX	PUMP	IR	1.41	12/05/1967	A 11280	
S: 3 T: 1 R: 14w FRANKLIN R & J FARMS OF NEBRASKA, INC	PUMP	IR	.18	08/14/1957	A 9550	
BOSTWICK IRRIGATION DISTRICT	FRANKLIN PUMP CANAL	IR	.08	04/03/1946	A 2691BR	T-202
BOSTWICK IRRIGATION DISTRICT	FRANKLIN PUMP CANAL	IR	14.93	02/28/1948	A 4227	
BOSTWICK IRRIGATION DISTRICT	FRANKLIN PUMP CANAL	IR	1.47	04/16/1954	A 6222	K
<u>ENDERS, STRUNK, HARLAN COUNTY, SWANSON AND HUGH BUTLER LAKE RESERVOIRS</u>						
S: 3 T: 1 R: 14w FRANKLIN BUREAU OF RECLAMATION	FRANKLIN PUMP CANAL	SI		04/16/1954	A 6225P	A-4227 K
BUREAU OF RECLAMATION	FRANKLIN PUMP CANAL	SI		04/16/1954	A 6225P	A-6222
BUREAU OF RECLAMATION	FRANKLIN PUMP CANAL	SI		04/16/1954	A 6225OR	T-203
<u>REPUBLICAN RIVER</u>						
S: 3 T: 1 R: 14w FRANKLIN BOSTWICK IRRIGATION DISTRICT	FRANKLIN PUMP CANAL	IR	.11	10/06/1966	A 10962	
<u>ENDERS, STRUNK, HARLAN COUNTY, SWANSON AND HUGH BUTLER LAKE RESERVOIRS</u>						
S: 3 T: 1 R: 14w FRANKLIN BUREAU OF RECLAMATION	FRANKLIN PUMP CANAL	SI		05/25/1978	A 15268	A-10962
<u>REPUBLICAN RIVER</u>						
S: 3 T: 1 R: 14w FRANKLIN BOSTWICK IRRIGATION DISTRICT	FRANKLIN PUMP CANAL	IR	.33	09/10/1982	A 16150	K
<u>ENDERS, STRUNK, HARLAN COUNTY, SWANSON AND HUGH BUTLER LAKE RESERVOIRS</u>						
S: 3 T: 1 R: 14w FRANKLIN BUREAU OF RECLAMATION	FRANKLIN PUMP CANAL	SI		10/21/1982	A 16158	A-16150 K
<u>REPUBLICAN RIVER</u>						
S: 3 T: 1 R: 14w FRANKLIN MCNIFF FAMILY PARTNERSHIP	PUMP	IR	1.14	10/21/1975	A 13836	
MCNIFF FAMILY PARTNERSHIP	PUMP	IR	1.84	05/16/1980	A 15647	
<u>LOVELY CREEK</u>						
S: 22 T: 2 R: 14w FRANKLIN C.W. RANCH, INC.	PUMP	IR	.69	09/24/1956	A 8851	
S: 26 T: 2 R: 14w FRANKLIN CRAIG WORMAN	PUMP	IR	.69	02/19/1957	A 9224	
S: 35 T: 2 R: 14w FRANKLIN STEPHEN SIEL	PUMP	IR	.40	06/04/1992	A 17192	

SURFACE WATER RIGHTS DATA
CLAIMS, APPLICATIONS, AND APPROPRIATIONS IN DOWNSTREAM ORDER
DIVISION NO. 1B

SOURCE LOCATION APPROPRIATOR	CARRIER GAGE	USE	GRANT IN CFS/AF	DATE OF PRIORITY	DOCKET/ APP. NUMBER	ANNOA. FT. NT.
<u>WORTHAM CREEK</u> S: 14 T: 1 R: 14W FRANKLIN R & J FARMS OF NEBRASKA, INC	SINDT RESERVOIR	ST	115.00AF	10/30/1944	A 3780	
<u>REPUBLICAN RIVER</u> S: 2 T: 1 R: 14W FRANKLIN R & J FARMS OF NEBRASKA, INC	PUMP	IR	1.57	04/09/1979	A 15447	
S: 1 T: 1 R: 14W FRANKLIN R & J FARMS OF NEBRASKA, INC	PUMP	IR	.33	08/04/1959	A 9744	K
S: 6 T: 1 R: 13W FRANKLIN RALPH & JOLENE SINDT	PUMP	IR	1.89	05/19/1965	A 10631	
S: 5 T: 1 R: 13W FRANKLIN STEVEN R SINDT	PUMP	IR	2.33	03/29/1989	A 16765	
JAY R ZIEGLER	PUMP	IR	.36	08/07/1956	A 8728	K
<u>LOHEFF CREEK</u> S: 19 T: 1 R: 13W FRANKLIN JACK K CLINE	PUMP	IR	2.73	05/13/1953	A 5316	
<u>REPUBLICAN RIVER</u> S: 4 T: 1 R: 13W FRANKLIN JAY R ZIEGLER	PUMP	IR	1.21	03/31/1989	A 16766	
<u>SCHOOL CREEK</u> S: 33 T: 1 R: 13W FRANKLIN HAWKINS EQUIPMENT CO	SOUTH RESERVOIR SULLIVAN	ST	103.90AF	08/29/1984	A 16328	
<u>SOUTH RESERVOIR SULLIVAN</u> S: 33 T: 1 R: 13W FRANKLIN HAWKINS EQUIPMENT CO	PUMP	SO		05/10/1985	A 16379	
<u>SCHOOL CREEK</u> S: 33 T: 1 R: 13W FRANKLIN HAWKINS EQUIPMENT CO	NORTH RESERVOIR SULLIVAN	ST	28.80AF	08/29/1984	A 16329	
S: 16 T: 1 R: 13W FRANKLIN GERALD H KUGLER	KUGLER RESERVOIR	ST	55.28AF	10/27/1961	A 9993	
S: 9 T: 1 R: 13W FRANKLIN DUANE & COLLEENE C MINNICK	PUMP	IR	.51	08/15/1974	A 13148	
<u>REPUBLICAN RIVER</u> S: 3 T: 1 R: 13W FRANKLIN GARY D HAMILTON	PUMP	IR	1.46	08/27/1953	A 5511	
<u>THOMPSON CREEK, WEST BRANCH</u> S: 32 T: 5 R: 15W KEARNEY LELAND R & JERRILYN ANDERSON	PUMP	IR	1.43	02/18/1976	A 14039	
<u>THOMPSON CREEK, WEST BRANCH, TRIB. TO</u> S: 8 T: 5 R: 15W KEARNEY ILLENE STRATMAN	PUMP	IR	.47	01/18/1979	A 15393	
S: 22 T: 5 R: 15W KEARNEY STRATMAN & DUNCAN	PUMP	IR	.33	01/18/1979	A 15394	

SURFACE WATER RIGHTS DATA
CLAIMS, APPLICATIONS, AND APPROPRIATIONS IN DOWNSTREAM ORDER
DIVISION NO. 1B

SOURCE LOCATION APPROPRIATOR	CARRIER GAGE	USE	GRANT IN CFS/AF	DATE OF PRIORITY	DOCKET/ APP. NUMBER	ANNO. FT. NT.
<u>THOMPSON CREEK, WEST BRANCH, TRIB. TO</u> S: 35 T: 5 R: 15W KEARNEY RUDOLPH H STRATMAN	PUMP	IR	1.12	01/18/1979	A 15395	
<u>THOMPSON CREEK, WEST BRANCH</u> S: 10 T: 4 R: 15W FRANKLIN LOSCHEN FARMS, INC	PUMP	IR	.36	01/27/1977	A 14661	
<u>THOMPSON CREEK, WEST BRANCH, TRIB. TO</u> S: 8 T: 4 R: 14W FRANKLIN WILLIAM R NIELSEN	PUMP	IR	.84	07/27/1987	A 16578	
S: 15 T: 3 R: 15W FRANKLIN HAROLD ADAM	PUMP	IR	2.29	02/08/1977	A 14697	
S: 13 T: 3 R: 15W FRANKLIN HAROLD ADAM	PUMP	IR	2.69	02/08/1977	A 14696	
S: 11 T: 2 R: 14W FRANKLIN EDWARD H DALLMANN FARMS LTD	PUMP	IR	.84	09/16/1976	A 14469	K
S: 11 T: 2 R: 14W FRANKLIN VICTOR SCHURMAN	PUMP	IR	.43	04/11/1975	A 13547	
<u>THOMPSON CREEK, EAST BRANCH</u> S: 4 T: 2 R: 13W FRANKLIN LEONARD V YELKEN	PUMP	IR	.35	07/21/1953	A 5403	
<u>THOMPSON CREEK</u> S: 10 T: 2 R: 13W FRANKLIN JAMES & BERNARD HOLMBERG	PUMP	IR	.11	07/24/1953	A 5408	
<u>CRYSTAL SPRINGS</u> S: 10 T: 2 R: 13W FRANKLIN JAMES & BERNARD HOLMBERG	CRYSTAL SPRINGS CANAL	IR	.28	08/17/1921	A 1615	
<u>THOMPSON CREEK</u> S: 15 T: 2 R: 13W FRANKLIN THOMAS E RUSSELL	PUMP	IR	1.14	07/18/1974	A 13085	
S: 22 T: 2 R: 13W FRANKLIN LYN & JOYCE KUGLER	PUMP	IR	1.14	02/10/1978	A 15180	
S: 27 T: 2 R: 13W FRANKLIN R B DOUBLE D, LLC	PUMP	IR	.93	07/18/1974	A 13084	
S: 27 T: 2 R: 13W FRANKLIN JAMES W BERCK, SR	PUMP	IR	.31	08/06/1979	A 15541	
S: 27 T: 2 R: 13W FRANKLIN JOHN SCOTT ZIEGLER	PUMP	IR	.73	01/16/1935	A 2505	
S: 35 T: 2 R: 13W FRANKLIN CLARENCE H & JUNE E LAMMERS	PUMP	IR	.63	04/26/1957	A 9470	
S: 35 T: 2 R: 13W FRANKLIN WILLIAM A GOOSIC III	PUMP	IR	.11	01/09/1976	A 13929	#K
<u>REPUBLICAN RIVER</u> S: 11 T: 1 R: 13W FRANKLIN PORTER FARM FAMILY LTD PARTNERSHIP	PUMP	IR	1.29	03/30/1981	A 15816	
<u>ROCK CREEK</u> S: 26 T: 1 R: 13W FRANKLIN HAWKINS EQUIPMENT CO	SOUTH RESERVOIR HOME	ST	45.70AF	08/29/1984	A 16326	

SURFACE WATER RIGHTS DATA
CLAIMS, APPLICATIONS, AND APPROPRIATIONS IN DOWNSTREAM ORDER
DIVISION NO. 1B

SOURCE LOCATION APPROPRIATOR	CARRIER GAGE	USE	GRANT IN CFS/AF	DATE OF PRIORITY	DOCKET/ APP. NUMBER	ANNOA. FT. NT.
<u>SOUTH RESERVOIR HOME</u>						
S: 26 T: 1 R: 13W FRANKLIN HAWKINS EQUIPMENT CO HAWKINS EQUIPMENT CO	PUMP PUMP	SO SI		05/08/1985 05/08/1985	A 16377 A 16377	A-15571
<u>ROCK CREEK</u>						
S: 27 T: 1 R: 13W FRANKLIN HAWKINS EQUIPMENT CO HAWKINS EQUIPMENT CO	NORTH RESERVOIR HOME PUMP	ST IR	65.90AF 1.36	08/29/1984 08/22/1979	A 16327 A 15571	
<u>REPUBLICAN RIVER</u>						
S: 11 T: 1 R: 13W FRANKLIN JERRY BUSH	PUMP	IR	1.41	08/18/1972	A 12716	
S: 12 T: 1 R: 13W FRANKLIN ROBERT D MINNICK DOUGLAS D ECKHARDT DENNIS L. ERKENBRACK	PUMP PUMP PUMP PUMP	IR IR IR IR	1.53 .18 2.37	12/12/1979 07/28/1954 05/15/1991	A 15602 A 6504 A 17074	K
S: 7 T: 1 R: 12W WEBSTER RUBY M. SCHARFF	PUMP	IR	.76	07/18/1953	A 5395	
S: 5 T: 1 R: 12W WEBSTER ALECK & JUNE ARNESON ALECK & JUNE ARNESON ALECK ARNESON ALECK ARNESON	PUMP PUMP PUMP PUMP	IR IR IR IR	.23 .25 2.16 .22	04/17/1933 03/11/1942 01/19/1972 01/19/1972	A 2318 A 3558 A 12486 A 12486	A-3558 D
<u>FARMERS CREEK WEST FORK</u>						
S: 17 T: 2 R: 12W WEBSTER CARL D MELINE	PUMP	IR	.48	08/08/1953	A 5450	
<u>FARMERS CREEK</u>						
S: 29 T: 2 R: 12W WEBSTER CARL D MELINE ALETHA O HANSEN	PUMP PUMP	IR IR	.69 .98	03/20/1973 04/17/1969	A 12836 A 11689	
<u>REPUBLICAN RIVER</u>						
S: 5 T: 1 R: 12W WEBSTER R & J FARMS OF NEBRASKA, INC	PUMP	IR	2.54	04/18/1973	A 12858	
<u>WALNUT CREEK</u>						
S: 32 T: 1 R: 12W WEBSTER CLARENCE A TALKINGTON ESTATE CLARENCE A TALKINGTON ESTATE	PUMP TALKINGTON RESERVOIR NO.1	IR ST	1.14 .11AF	04/20/1971 08/15/1978	A 12227 A 15315	K
<u>TALKINGTON RESERVOIR NO. 1</u>						
S: 32 T: 1 R: 12W WEBSTER CLARENCE A TALKINGTON ESTATE	PUMP	SO		08/15/1978	A 15316	
<u>WALNUT CREEK</u>						
S: 32 T: 1 R: 12W WEBSTER CLARENCE A TALKINGTON ESTATE CLARENCE A TALKINGTON ESTATE	TALKINGTON RESERVOIR NO.2 TALKINGTON RESERVOIR NO.3	ST ST	13.20AF 30.00AF	08/15/1978 08/15/1978	A 15317 A 15319	

SURFACE WATER RIGHTS DATA
CLAIMS, APPLICATIONS, AND APPROPRIATIONS IN DOWNSTREAM ORDER
DIVISION NO. 1B

SOURCE LOCATION APPROPRIATOR	CARRIER GAGE	USE	GRANT IN CFS/AF	DATE OF PRIORITY	DOCKET/ APP. NUMBER	ANNO. FT. NT.
<u>TALKINGTON RESERVOIR NO. 2</u> S: 33 T: 1 R: 12W WEBSTER CLARENCE A, DALE & CLARENCE	TALKINGTON PUMP	SO		08/15/1978	A 15318	
<u>TALKINGTON RESERVOIR NO. 3</u> S: 33 T: 1 R: 12W WEBSTER CLARENCE A, DALE & CLARENCE	TALKINGTON PUMP	SO		08/15/1978	A 15320	
<u>WALNUT CREEK</u> S: 29 T: 1 R: 12W WEBSTER DENNIS D HOLTZEN	IR PUMP	IR	.21	02/25/1972	A 12522	K
DENNIS D HOLTZEN	IR	IR	1.35	02/01/1983	A 16170	
<u>REPUBLICAN RIVER</u> S: 4 T: 1 R: 12W WEBSTER MARION A ARNESON	PUMP	IR	.84	10/26/1981	A 16011	
R & J FARMS OF NEBRASKA, INC	PUMP	IR	1.24	06/07/1973	A 12884	
R & J FARMS OF NEBRASKA, INC	PUMP	IR	1.20	02/12/1974	A 12981	
ALECK ARNESON	PUMP	IR	.42	08/16/1979	A 15555	
S: 2 T: 1 R: 12W WEBSTER HAROLD E MITCHELL	PUMP	IR	.29	03/30/1976	A 14127	
HAROLD E MITCHELL	PUMP	IR	.08	05/03/1955	A 7439	
BERNARD SPRAGUE ET AL	PUMP	IR	.19	10/27/1953	A 5676	
EUGENE D & SUSAN K WERNER	PUMP	IR	.33	04/17/1954	A 6227	
S: 7 T: 1 R: 11W WEBSTER LWT LTD.	PUMP	IR	4.16	04/12/1973	A 12856	
S: 8 T: 1 R: 11W WEBSTER ROBERT C & CHARLES F REIHER	PUMP	IR	.49	04/15/1963	A 10177	
S: 9 T: 1 R: 11W WEBSTER DELBERT LEWIS	PUMP	IR	1.36	08/31/1940	A 3248	
<u>INDIAN CREEK</u> S: 20 T: 2 R: 11W WEBSTER HANSEN-WULF INC	PUMP	IR	.81	09/08/1978	A 15339	
<u>REPUBLICAN RIVER</u> S: 10 T: 1 R: 11W WEBSTER MARY LOU MCCracken	PUMP	IR	1.36	11/29/1971	A 12450	
S: 12 T: 1 R: 11W WEBSTER LAURENCE & MICHAEL LETSON	PUMP	IR	.72	06/20/1966	A 10869	
GEORGE E & JARALIE A SHUTE	PUMP	IR	.11	10/27/1953	A 5677	K
S: 7 T: 1 R: 10W WEBSTER ROBERT C. EMCH	PUMP	IR	.19	08/28/1940	A 3244	
S: 5 T: 1 R: 10E WEBSTER FAITH WELTER	PUMP	IR	1.20	09/01/1987	A 16591	
<u>CROOKED CREEK</u> S: 26 T: 2 R: 11W WEBSTER JEANETTE H JOHNSON TRUST	PUMP	IR	1.04	05/05/1975	A 13571	K

SURFACE WATER RIGHTS DATA
CLAIMS, APPLICATIONS, AND APPROPRIATIONS IN DOWNSTREAM ORDER
DIVISION NO. 18

SOURCE LOCATION APPROPRIATOR	CARRIER GAGE	USE	GRANT IN CFS/AF	DATE OF PRIORITY	DOCKET/ APP. NUMBER	ANNOA.	FT. NT.
<u>REPUBLICAN RIVER</u>							
S: 4 T: 1 R: 10W WEBSTER GARY D RASSER	PUMP	IR	.98	09/26/1952	A 5038	T-113	K
S: 9 T: 1 R: 10W WEBSTER BOWEN BROS INC	PUMP	IR	1.04	08/03/1953	A 5439		K
S: 10 T: 1 R: 10W WEBSTER BOWEN BROS INC	PUMP	IR	.60	07/10/1989	A 16841		
S: 10 T: 1 R: 10W WEBSTER BOWEN BROS INC	PUMP	IR	.83	07/10/1989	A 16841	A-5439	D
S: 3 T: 1 R: 10W WEBSTER RASSER FARMS INC	RASSER BROTHERS CANAL	IR	1.02	01/24/1934	A 2357		
S: 10 T: 1 R: 10W WEBSTER JAMES A ORD, JR	PUMP	IR	.72	02/07/1948	A 4205		K
<u>HICKS CREEK, TRIB. TO</u>							
S: 15 T: 1 R: 10W WEBSTER BOWEN BROS INC	KENT RESERVOIR	ST	6.81AF	06/07/1962	A 10078		
<u>HICKS CREEK</u>							
S: 9 T: 1 R: 10W WEBSTER LEONARD O GRIFFITH	PUMP	IR	.04	04/05/1954	A 6163		K
<u>REPUBLICAN RIVER</u>							
S: 10 T: 1 R: 10W WEBSTER LARRY TIETJEN	PUMP	IR	.41	07/23/1953	A 5406		KD
LARRY TIETJEN	PUMP	IR	.38	09/04/1992	A 17221	A-5406	KD
LARRY TIETJEN	PUMP	IR	.34	09/04/1992	A 17221		K
S: 11 T: 1 R: 10W WEBSTER LARRY TIETJEN	PUMP	IR	.36	07/29/1953	A 5426		K
S: 10 T: 1 R: 10W WEBSTER LARRY TIETJEN	PUMP	IR	.10	09/04/1992	A 17221	A-5426	DK
S: 11 T: 1 R: 10W WEBSTER GERALD GLEASON	PUMP	IR	1.81	05/20/1966	A 10852		
<u>ELM CREEK</u>							
S: 21 T: 2 R: 10W WEBSTER DUANE STUECK	PUMP	IR	.67	03/04/1968	A 11354		
<u>ELM CREEK, TRIB. TO</u>							
S: 5 T: 2 R: 10W WEBSTER HARVEY GESTRING	GESTRING POND	ST	40.10AF	06/25/1968	A 11461		
<u>ELM CREEK</u>							
S: 22 T: 2 R: 10W WEBSTER WAYNE BONIFAS	PUMP	IR	.32	12/02/1955	A 8272		
<u>ELM CREEK, TRIB. TO</u>							
S: 21 T: 2 R: 10W WEBSTER UNIVERSITY OF NEBRASKA-LINCOLN	ELM CREEK RESERVOIR 21-B	ST	55.00AF	09/16/1993	A 17314		
<u>ELM CREEK</u>							
S: 27 T: 2 R: 10W WEBSTER GARY D RASSER	PUMP	IR	.35	05/10/1968	A 11418		

SURFACE WATER RIGHTS DATA
CLAIMS, APPLICATIONS, AND APPROPRIATIONS IN DOWNSTREAM ORDER
DIVISION NO. 1B

SOURCE LOCATION APPROPRIATOR	CARRIER GAGE	USE	GRANT IN CFS/AF	DATE OF PRIORITY	DOCKET/ APP. NUMBER	ANNO. FT. NT.
<u>ELM CREEK</u>						
S: 34 T: 2 R: 10W WEBSTER FRANCIS & MABEL M DOYLE	PUMP ELM CREEK AT AMBOY, NE	IR	.63	04/03/1968	A 11385	#
S: 3 T: 1 R: 10W WEBSTER ROBB & KENDRA WATSON	PUMP	IR	.12	11/05/1954	A 6806	K
RASSER FARMS INC	RASSER BROTHERS CANAL	IR	.45	04/26/1939	A 2917	
ROBB & KENDRA WATSON	PUMP	IR	.29	05/29/1964	A 10376	
S: 2 T: 1 R: 10W WEBSTER						
ORD BROTHERS	PUMP	IR	.82	02/07/1948	A 4206	T-843 K
ORD BROTHERS	PUMP	IR	.27	05/02/1950	A 4665	T-937 K
ORD BROTHERS	PUMP	IR	.11	04/28/1956	A 8525	T-938 K
<u>REPUBLICAN RIVER</u>						
S: 12 T: 1 R: 10W WEBSTER PHILIP L GLEASON	PUMP	IR	.74	07/05/1988	A 16681	
S: 7 T: 1 R: 9W WEBSTER						
BOSTWICK IRRIGATION DISTRICT	SUPERIOR CANAL	IR	39.29	04/03/1946	A 2691CR	P-326 K
BOSTWICK IRRIGATION DISTRICT	SUPERIOR CANAL	IR	.06	02/26/1948	A 4221	K
BOSTWICK IRRIGATION DISTRICT	SUPERIOR CANAL	IR	1.86	04/16/1954	A 6223	K
<u>ENDERS, STRUNK, HARLAN COUNTY, SWANSON AND HUGH BUTLER LAKE RESERVOIRS</u>						
S: 7 T: 1 R: 9W WEBSTER						
BUREAU OF RECLAMATION	SUPERIOR CANAL	SI		04/16/1954	A 6225R	A-2691CR K
BUREAU OF RECLAMATION	SUPERIOR CANAL	SI		04/16/1954	A 6225R	A-6223
<u>REPUBLICAN RIVER</u>						
S: 7 T: 1 R: 9W WEBSTER						
BOSTWICK IRRIGATION DISTRICT	SUPERIOR CANAL	IR	.64	04/24/1959	A 9723	K
BOSTWICK IRRIGATION DISTRICT	SUPERIOR CANAL	IR	.70	12/30/1960	A 9875	
BOSTWICK IRRIGATION DISTRICT	SUPERIOR CANAL	IR	1.04	10/06/1966	A 10966	K
<u>ENDERS, STRUNK, HARLAN COUNTY, SWANSON AND HUGH BUTLER LAKE RESERVOIRS</u>						
S: 7 T: 1 R: 9W WEBSTER						
BUREAU OF RECLAMATION	SUPERIOR CANAL	SI		11/13/1974	A 13271	A-9723 K
BUREAU OF RECLAMATION	SUPERIOR CANAL	SI		11/13/1974	A 13271	A-9875
BUREAU OF RECLAMATION	SUPERIOR CANAL	SI		11/13/1974	A 13271	A-10966 K
<u>REPUBLICAN RIVER</u>						
S: 07 T: 1 R: 9W WEBSTER						
BOSTWICK IRRIGATION DISTRICT	SUPERIOR CANAL	IR	1.67	05/05/1982	A 16100	
<u>ENDERS, STRUNK, HARLAN COUNTY, SWANSON AND HUGH BUTLER LAKE RESERVOIRS</u>						
S: 7 T: 1 R: 9W WEBSTER						
BUREAU OF RECLAMATION	SUPERIOR CANAL	SI		05/20/1982	A 16107	A-16100
<u>REPUBLICAN RIVER</u>						
S: 7 T: 1 R: 9W WEBSTER						
BOSTWICK IRRIGATION DISTRICT	COURTLAND CANAL	IR	11.95	02/26/1948	A 4222	K
BOSTWICK IRRIGATION DISTRICT	COURTLAND CANAL	IR	.84	04/16/1954	A 6224	K

SURFACE WATER RIGHTS DATA
CLAIMS, APPLICATIONS, AND APPROPRIATIONS IN DOWNSTREAM ORDER
DIVISION NO. 1B

SOURCE LOCATION APPROPRIATOR	CARRIER GAGE	USE	GRANT IN CFS/AF	DATE OF PRIORITY	DOCKET/ APP. NUMBER	ANNO. FT. NT.
<u>ENDERS, STRUNK, HARLAN COUNTY AND SWANSON RESERVOIRS.</u>						
S: 7 T: 1 R: 9W WEBSTER						
BUREAU OF RECLAMATION	COURTLAND CANAL	SI		04/16/1954	A 62255	A-4222 K
BUREAU OF RECLAMATION	COURTLAND CANAL	SI		04/16/1954	A 62255	A-6224 K
<u>REPUBLICAN RIVER</u>						
S: 7 T: 1 R: 9W WEBSTER						
BOSTWICK IRRIGATION DISTRICT	COURTLAND CANAL	IR	1.94	10/06/1966	A 10963	K
BOSTWICK IRRIGATION DISTRICT	COURTLAND CANAL	IR	.49	09/20/1974	A 13210	K
<u>ENDERS, STRUNK, HARLAN COUNTY, SWANSON AND HUGH BUTLER LAKE RESERVOIRS</u>						
S: 7 T: 1 R: 9W WEBSTER						
BUREAU OF RECLAMATION	COURTLAND CANAL	SI		11/13/1974	A 13270	A-10963 K
<u>REPUBLICAN RIVER</u>						
S: 7 T: 1 R: 9W WEBSTER						
BOSTWICK IRRIGATION DISTRICT	COURTLAND CANAL	IR	.70	09/10/1982	A 16149	K#
<u>ENDERS, STRUNK, HARLAN COUNTY, SWANSON AND HUGH BUTLER LAKE RESERVOIRS</u>						
S: 7 T: 1 R: 9W WEBSTER						
BUREAU OF RECLAMATION	COURTLAND CANAL	SI		10/21/1983	A 16157	A-13210 K
BUREAU OF RECLAMATION	COURTLAND CANAL	SI		10/21/1983	A 16157	A-16149 K
<u>REPUBLICAN RIVER</u>						
S: 8 T: 1 R: 9W WEBSTER						
JAMES SHIPMAN	PUMP	IR	1.76	10/09/1950	A 4753	
S: 9 T: 1 R: 9W WEBSTER						
RICKY HOWELL	PUMP	IR	.52	02/18/1957	A 9213	K
<u>REPUBLICAN RIVER, TRIB. TO</u>						
S: 17 T: 1 R: 9W WEBSTER						
JACQUELINE SHIPMAN	OHMSTEDE RESERVOIR	ST	236.00AF	08/31/1946	A 3951	
<u>OHMSTEDE RESERVOIR</u>						
S: 17 T: 1 R: 9W WEBSTER						
JACQUELINE SHIPMAN	OHMSTEDE CANAL	SI		08/31/1946	A 3952	A-6224
JACQUELINE SHIPMAN	OHMSTEDE CANAL	SI		08/31/1946	A 3952	A-10963
JACQUELINE SHIPMAN	OHMSTEDE CANAL	SO		08/31/1946	A 3952	
<u>REPUBLICAN RIVER</u>						
S: 9 T: 1 R: 9W WEBSTER						
DENNIS D SHIPMAN	PUMP	IR	.33	07/21/1953	A 5404	#
	REPUBLICAN RIVER AT GUIDE ROCK, NE					
S: 15 T: 1 R: 9W WEBSTER						
CARROLL & WILMA SMITH REV. TRUST	PUMP	IR	.15	11/14/1947	A 4143	
S: 18 T: 1 R: 8W NUCKOLLS						
HAROLD & CLAUD THOMPSON	PUMP	IR	.08	04/14/1949	A 4463	K
S: 17 T: 1 R: 8W NUCKOLLS						
JOSEPH & CHRISTINA P. BARNASON	PUMP	IR	6.55	11/03/1969	A 11820	
<u>GIMLET CREEK, TRIB. TO</u>						
S: 28 T: 1 R: 8W NUCKOLLS						
THOMPSON & JOHNSTON BROTHERS	JOHNSTON & THOMPSON RES.	ST	36.30AF	06/23/1967	A 11184	

SURFACE WATER RIGHTS DATA
CLAIMS, APPLICATIONS, AND APPROPRIATIONS IN DOWNSTREAM ORDER
DIVISION NO. 1B

SOURCE LOCATION APPROPRIATOR	CARRIER GAGE	USE	GRANT IN CFS/AF	DATE OF PRIORITY	DOCKET/ APP. NUMBER	ANNOA. FT. NT.
<u>REPUBLICAN RIVER</u> S: 21 T: 1 R: 8W NUCKOLLS BOB KEIFER ETAL	PUMP	IR	3.17	12/22/1930	A 2167	K
S: 16 T: 1 R: 8W NUCKOLLS RICHARD L & MARGARET SUND	PUMP	IR	2.36	11/03/1969	A 11820 R P-407	
<u>BEAVER CREEK</u> S: 14 T: 2 R: 9W WEBSTER JAKE KINDSCHER	PUMP	IR	.37	04/09/1956	A 8467	
<u>REPUBLICAN RIVER</u> S: 22 T: 1 R: 8W NUCKOLLS ROBERT A STRNAD	PUMP	IR	.49	07/29/1980	A 15691	
S: 30 T: 1 R: 7W NUCKOLLS SCULLY ESTATES LIMITED PARTNERSHIP (THE)	PUMP	IR	.30	03/23/1957	A 9396	
S: 29 T: 1 R: 7W NUCKOLLS BAIRD TRUST & SAMUEL P BAIRD	PUMP	IR	1.39	05/24/1955	A 7586	
BAIRD TRUST & SAMUEL P BAIRD	PUMP	IR	1.38	03/07/1956	A 8401 A-7586	D
S: 28 T: 1 R: 7W NUCKOLLS SCULLY ESTATES LIMITED PARTNERSHIP (THE)	PUMP	IR	1.73	08/12/1953	A 5468	
JOSEPH & CHRISTINA P. BARNASON	PUMP	IR	.41	08/12/1953	A 5468 R P-436	
S: 34 T: 1 R: 7W NUCKOLLS FRANK, A CRAIG, & P D JONES	PUMP	IR	1.67	02/26/1948	A 4222 R P-385	K
S: 27 T: 1 R: 7W NUCKOLLS DEBRA K ALEXANDER	PUMP	IR	.19	07/30/1968	A 11520	
<u>REPUBLICAN RIVER, TRIB. TO</u> S: 33 T: 1 R: 7W NUCKOLLS HARRY JENSEN	PUMP	IR	1.26	05/28/1971	A 12285	
<u>REPUBLICAN RIVER</u> S: 35 T: 1 R: 7W NUCKOLLS DENNY K & ADELINE R MEYER	PUMP	IR	.87	08/26/1940	A 3240 R P-303	
<u>LOST CREEK, TRIB. TO</u> S: 21 T: 2 R: 7W NUCKOLLS FRED H SCHIERMEYER	SCHIERMEYER RESERVOIR	ST	68.30AF	11/10/1971	A 12425	
<u>SCHIERMEYER RESERVOIR</u> S: 21 T: 2 R: 7W NUCKOLLS FRED H SCHIERMEYER	PUMP	SO		02/04/1972	A 12499	
<u>LOST CREEK, TRIB. TO</u> S: 15 T: 2 R: 7W NUCKOLLS CHESTER B GEBHARDS	GEBHARDS RESERVOIR	ST	48.30AF	08/15/1967	A 11226	
<u>LOST CREEK</u> S: 23 T: 1 R: 7W NUCKOLLS MILAN HANSEN	PUMP	IR	.41	02/18/1992	A 17143	
<u>BLAKELY CREEK, TRIB. TO</u> S: 36 T: 1 R: 7W NUCKOLLS BUTLER & BUTLER PARTNERSHIP	PUMP	IR	.59	09/03/1940	A 3252 R T-903	

SURFACE WATER RIGHTS DATA
CLAIMS, APPLICATIONS, AND APPROPRIATIONS IN DOWNSTREAM ORDER
DIVISION NO. 1B

SOURCE LOCATION APPROPRIATOR	CARRIER GAGE	USE	GRANT IN CFS/AF	DATE OF PRIORITY	DOCKET/ APP. NUMBER	ANNOA. FT. NT.
<u>BLAKELY CREEK TRIB. TO</u>						
S: 36 T: 1 R: 7W NUCKOLLS BUTLER & BUTLER PARTNERSHIP	PUMP	IR	.03	05/09/1941	A 3443 R A-3252R	D
BUTLER & BUTLER PARTNERSHIP	PUMP	IR	.62	03/15/1956	A 8422 R A-3252R	D
S: 30 T: 2 R: 6W NUCKOLLS BILL HILL	BILL HILL RESERVOIR	ST	33.20AF	06/23/1986	A 16501	
<u>LOST CREEK TRIB. TO</u>						
S: 23 T: 2 R: 7W NUCKOLLS DALE FRAHM	FRAHM RESERVOIR	ST	30.70AF	05/15/1985	A 16381	
<u>BLAKELY CREEK</u>						
S: 12 T: 1 R: 7W NUCKOLLS SUPERIOR COUNTRY CLUB	PUMP	IR	.86	06/18/1973	A 12885	
<u>OAK CREEK</u>						
S: 31 T: 2 R: 6W NUCKOLLS GEORGE HIGER JR	HIGER RESERVOIR	ST	76.40AF	08/07/1968	A 11527	
<u>HIGER RESERVOIR</u>						
S: 31 T: 2 R: 6W NUCKOLLS GEORGE HIGER JR	PUMP	SO		06/23/1969	A 11735	
<u>REPUBLICAN RTVER</u>						
S: 31 T: 1 R: 6W NUCKOLLS REMPE FARMS	PUMP	IR	.17	04/09/1991	A 17065	A-2691CR DK D
RUTH BRAUN	PUMP	IR	.85	04/09/1991	A 17065	
S: 32 T: 1 R: 6W NUCKOLLS MARY KALDAHL	PUMP	IR	1.07	12/23/1980	A 15741	
<u>VALLEY HOME CREEK</u>						
S: 33 T: 1 R: 6W NUCKOLLS GRACE ERICKSON	SAUL RESERVOIR	ST	8.00AF	08/09/1951	A 4897	
<u>SAUL RESERVOIR</u>						
S: 33 T: 1 R: 6W NUCKOLLS GRACE ERICKSON	PUMP	SI		08/23/1951	A 4957	A-2691CR
<u>BELL CREEK</u>						
S: 33 T: 1 R: 6W NUCKOLLS MASON, KATHLEEN & WILMA ELY	PUMP	IR	1.87	03/04/1977	A 14773	
S: 34 T: 1 R: 6W NUCKOLLS MASON F & KATHLEEN E ELY	PUMP	IR	.28	03/26/1956	A 7494	
<u>CROSBY CREEK TRIB. TO</u>						
S: 23 T: 1 R: 6W NUCKOLLS JAMES L MILLER	NELSON RESERVOIR	ST	24.90AF	08/07/1961	A 9966	
<u>NELSON RESERVOIR</u>						
S: 23 T: 1 R: 6W NUCKOLLS JAMES L MILLER	PUMP	SO		10/17/1962	A 10117	
<u>CROSBY CREEK TRIB. TO</u>						
S: 15 T: 1 R: 6W NUCKOLLS HOWARD BLACKSTONE	BLACKSTONE RESERVOIR	ST	45.15AF	06/16/1971	A 12297	

SURFACE WATER RIGHTS DATA
CLAIMS, APPLICATIONS, AND APPROPRIATIONS IN DOWNSTREAM ORDER
DIVISION NO. 1B

SOURCE LOCATION APPROPRIATOR	CARRIER GAGE	USE	GRANT IN CFS/AF	DATE OF PRIORITY	DOCKET/ APP. NUMBER	ANNOA. FT. NT.
<u>BLACKSTONE RESERVOIR</u> S: 15 T: 1 R: 6W NUCKOLLS HOWARD BLACKSTONE	PUMP	SO		06/21/1973	A 12889	
<u>CROSBY CREEK</u> S: 27 T: 1 R: 6W NUCKOLLS JANIS M ANDERSON	PUMP	IR	.48	04/19/1977	A 14914	A-2691CR D
S: 34 T: 1 R: 6W NUCKOLLS A H & MINA KOTTMAYER	PUMP	IR	.40	05/04/1955	A 7443	#
<u>REPUBLICAN RIVER, TRIB. TO</u> S: 5 T: 1 R: 5W NUCKOLLS MARTIN TIETJEN	TIETJEN RESERVOIR	ST	99.60AF	06/03/1985	A 16389	
<u>TIETJEN RESERVOIR</u> S: 5 T: 1 R: 5W NUCKOLLS MARTIN TIETJEN	PUMP	SO		05/01/1984	A 16296	
<u>REPUBLICAN RIVER, TRIB. TO</u> S: 33 T: 1 R: 5W NUCKOLLS JAMES A CALDER	JAMES A CALDER RESERVOIR	ST	28.70AF	06/02/1970	A 11953	

SURFACE WATER RIGHTS DATA
CLAIMS, APPLICATIONS, AND APPROPRIATIONS IN DOWNSTREAM ORDER
DIVISION NO. 1C

SOURCE LOCATION APPROPRIATOR	CARRIER GAGE	USE	GRANT IN CFS/AF	DATE OF PRIORITY	DOCKET/ APP. NUMBER	ANNOA. FT. NT.
<u>BLUE RIVER, LITTLE</u>						
S: 7 T: 5 R: 14W KEARNEY KAREN MEYER KAREN MEYER	KARENS POND PUMP	ST IR	108.00AF .51	08/09/2000 08/09/2000	A 17904 A 17905	
<u>KARENS POND</u>						
S: 7 T: 5 R: 14W KEARNEY KAREN MEYER	KARENS POND	SI	108.00AF	06/19/2001	A 17989	A-17905
<u>BLUE RIVER, LITTLE</u>						
S: 18 T: 5 R: 14W KEARNEY SIDNEY M PAULSEN	PUMP	IR	.65	02/18/1987	A 16541	
<u>BLUE RIVER, LITTLE, TRIB. TO</u>						
S: 33 T: 5 R: 14W KEARNEY JANE W OLSON & CHILDREN PARTNERSHIP	OLSON RESERVOIR	ST	36.60AF	11/06/1973	A 12957	
<u>OLSON RESERVOIR</u>						
S: 33 T: 5 R: 14W KEARNEY JANE W OLSON & CHILDREN PARTNERSHIP	PUMP	SO		01/03/1974	A 12967	
<u>BLUE RIVER, LITTLE, TRIB. TO</u>						
S: 25 T: 5 R: 14W KEARNEY GILBERT NELSON	NELSON RESERVOIR	ST	61.90AF	11/06/1972	A 12761	
<u>NELSON RESERVOIR</u>						
S: 25 T: 5 R: 14W KEARNEY GILBERT NELSON	PUMP	SO		02/26/1974	A 12988	
GARNET DALLMANN	PUMP	SO		05/23/1974	A 13036	
<u>SAND CREEK, TRIB. TO</u>						
S: 6 T: 6 R: 14W KEARNEY MADSEN FAMILY LIMITED PARTNERSHIP	PUMP	IR	.79	04/26/1988	A 16641	&
S: 3 T: 6 R: 14W KEARNEY HERBERT NIELSEN	NIELSEN RESERVOIR	ST	18.00AF	01/14/1970	A 11850	
S: 18 T: 6 R: 14W KEARNEY EVON HUBERT	HUBERT RESERVOIR	ST	66.59AF	09/21/1962	A 10107	
S: 17 T: 6 R: 14W KEARNEY DONTVAN R FAVINGER	PUMP	IR	.37	07/29/1986	A 16513	&
S: 16 T: 6 R: 14W KEARNEY MARLIN G BECK	PUMP	IR	.97	11/01/1978	A 15359	&
S: 9 T: 6 R: 14W KEARNEY RICHARD BECK	PUMP	IR	1.42	08/19/1977	A 15084	&
<u>SAND CREEK</u>						
S: 32 T: 7 R: 14W KEARNEY KEVIN SINSEL	PUMP	IR	.49	05/08/2000	A 17850	
KEVIN SINSEL	PRAIRIE POND	ST	107.40AF	10/20/2000	A 17924	
<u>PRAIRIE POND</u>						
S: 32 T: 7 R: 14W KEARNEY KEVIN SINSEL	PUMP	SI	95.20AF	10/20/2000	A 17925	A-17850

SURFACE WATER RIGHTS DATA
CLAIMS, APPLICATIONS, AND APPROPRIATIONS IN DOWNSTREAM ORDER
DIVISION NO. 1C

SOURCE LOCATION APPROPRIATOR	CARRIER GAGE	USE	GRANT IN CFS/AF	DATE OF PRIORITY	DOCKET/ APP. NUMBER	ANNO. FT. NT.
<u>SAND CREEK, TRIB. TO</u> S: 33 T: 7 R: 14W KEARNEY CHRISTENSEN LAND & CATTLE	PUMP	IR	.93	08/18/2000	A 17907	
<u>SAND CREEK</u> S: 9 T: 6 R: 13W KEARNEY HAROLD R JOHNSON	PUMP	IR	.43	01/16/1979	A 15390	
S: 11 T: 6 R: 13W KEARNEY CLAYTON BERKEYPILE	PUMP	IR	.71	03/31/1977	A 14869	
<u>SAND CREEK, TRIB. TO</u> S: 10 T: 5 R: 14W KEARNEY HAROLD WARP	WARP RESERVOIR	ST	76.24AF	06/08/1964	A 10381	
S: 2 T: 5 R: 14W KEARNEY JOE A MILLER	PUMP	IR	.57	11/09/1970	A 12111	
JOE A MILLER	PUMP	IR	.57	11/09/1970	A 12110	&
S: 12 T: 5 R: 14W KEARNEY W E HIEB	HIEB RESERVOIR	ST	15.10AF	06/17/1971	A 12298	
S: 19 T: 5 R: 13W KEARNEY ELMER CHRISTENSEN	CHRISTENSEN RESERVOIR	ST	65.30AF	09/17/1973	A 12942	
<u>CHRISTENSEN RESERVOIR</u> S: 19 T: 5 R: 13W KEARNEY ELMER CHRISTENSEN	PUMP	SO		10/16/1973	A 12953	
<u>SAND CREEK, TRIB. TO</u> S: 18 T: 5 R: 13W KEARNEY DONALD R JOHNSON	PUMP	IR	.28	09/28/1973	A 12948	
S: 8 T: 5 R: 13W KEARNEY MELVIN E WERNER	PUMP	IR	.36	03/13/1963	A 10159	
<u>SAND CREEK, SOUTH BRANCH</u> S: 35 T: 6 R: 13W KEARNEY JERRY LUTKEMEIER	PUMP	IR	.39	05/13/1993	A 17285	
<u>SAND CREEK, TRIB. TO</u> S: 27 T: 6 R: 13W KEARNEY VERGIE I PETERSEN ESTATE	PETERSEN RESERVOIR	ST	46.00AF	05/16/1975	A 13583	
<u>PETERSEN RESERVOIR</u> S: 27 T: 6 R: 13W KEARNEY VERGIE I PETERSEN ESTATE	PUMP	SO		07/01/1976	A 14295	
<u>SAND CREEK</u> S: 34 T: 6 R: 12W ADAMS GERALD D & MARGARET P HARTMAN	PUMP	IR	1.17	04/11/1975	A 13546	K
<u>SAND CREEK, TRIB. TO</u> S: 14 T: 5 R: 12W ADAMS C & J FARMS INC	PUMP	IR	.35	01/24/1972	A 12492	K&
KELLY LINN BARNETT	JENSEN RESERVOIR	ST	6.90AF	05/30/1973	A 12874	

SURFACE WATER RIGHTS DATA
CLAIMS, APPLICATIONS, AND APPROPRIATIONS IN DOWNSTREAM ORDER
DIVISION NO. 1C

SOURCE LOCATION APPROPRIATOR	CARRIER GAGE	USE	GRANT IN CFS/AF	DATE OF PRIORITY	DOCKET/ APP. NUMBER	ANNOA. FT. NT.
<u>IENSEN RESERVOIR</u> S: 14 T: 5 R: 12W ADAMS KELLY LINN BARNETT	PUMP	SO		05/30/1973	A 12875	&
<u>SAND CREEK, TRTB. TO</u> S: 13 T: 5 R: 12W ADAMS HAROLD D SHAW	SHAW RESERVOIR	ST	42.50AF	02/13/1969	A 11647	
<u>COTTONWOOD CREEK, TRTB. TO</u> S: 4 T: 7 R: 13W KEARNEY MICHAEL L & CHERYL L RYAN	PUMP	IR	2.97	12/21/1978	A 15376	&
S: 23 T: 7 R: 13W KEARNEY JAMES & MARY MEISENBACH	PUMP	IR	.25	11/06/1978	A 15361	
S: 3 T: 6 R: 12W ADAMS SHURIGAR BROTHERS	SHURIGAR BROTHERS LAKE	ST	128.00AF	03/14/1968	A 11371	
<u>COTTONWOOD CREEK</u> S: 10 T: 6 R: 12W ADAMS LARRY & SHERYL SNYDER	PUMP	IR	.17	03/16/1973	A 12829	K
<u>COTTONWOOD CREEK, TRTB. TO</u> S: 13 T: 6 R: 12W ADAMS HENRY, VIVIAN & ALTA VAKOC	LARRY SNYDER RESERVOIR	ST	18.22AF	11/19/1991	A 17128	
S: 11 T: 6 R: 12W ADAMS LARRY & SHERYL SNYDER	LUKOW RESERVOIR	ST	23.10AF	04/19/1974	A 13022	
<u>LUKOW RESERVOIR</u> S: 11 T: 6 R: 12W ADAMS LARRY & SHERYL SNYDER	PUMP PUMP	SO SO		04/19/1974 03/16/1976	A 13023 A 14101	
<u>BLUE RIVER, LITTLE</u> S: 16 T: 5 R: 11W ADAMS MARVIN & BONITA SHAW	PUMP PUMP	IR DO	.77 .02	08/23/2001 08/23/2001	A 18009 A 18010	
<u>COTTONWOOD CREEK, TRTB. TO</u> S: 5 T: 5 R: 11W ADAMS WENDELL JOHNSON	WENDELL JOHNSON RESERVOIR	ST	27.00AF	05/31/1988	A 16653	
S: 19 T: 6 R: 11W ADAMS EUGENE HEMBERGER	PUMP	IR	1.51	01/15/1976	A 13941	&
S: 32 T: 5 R: 11W ADAMS DALE GARTNER	DALE GARTNER POND	ST	46.60AF	05/17/2000	A 17856	
<u>BLUE RIVER, LITTLE, TRTB. TO</u> S: 34 T: 6 R: 11W ADAMS EUGENE C & MARJORIE C PARR	PUMP	IR	.66	03/28/1972	A 12566	
<u>BLUE RIVER, LITTLE</u> S: 33 T: 6 R: 10W ADAMS ROYCE REHTUS	PUMP	IR	.11	05/24/1956	A 8582	K

SURFACE WATER RIGHTS DATA
CLAIMS, APPLICATIONS, AND APPROPRIATIONS IN DOWNSTREAM ORDER
DIVISION NO. 1C

SOURCE LOCATION APPROPRIATOR	CARRIER GAGE	USE	GRANT IN CFS/AF	DATE OF PRIORITY	DOCKET/ APP. NUMBER	ANNOA. FT. NT.
<u>SCOTT CREEK, TRTB. TO</u> S: 8 T: 6 R: 11w ADAMS NORBERT PARR	PUMP	IR	.77	07/12/1976	A 14314	&
S: 17 T: 6 R: 11w ADAMS WILLIAM TRAUSCH	TRAUSCH RESERVOIR	ST	16.00AF	11/23/1981	A 16022	
<u>TRAUSCH RESERVOIR</u> S: 17 T: 6 R: 11w ADAMS WILLIAM TRAUSCH	PUMP	SO		04/27/1983	A 16191	
<u>SCOTT CREEK</u> S: 16 T: 6 R: 11w ADAMS JOEL L ZUBROD	PUMP	IR	.67	01/31/1963	A 10143	
BERNARD L PARR	PUMP	IR	.49	07/11/1972	A 12684	
<u>SCOTT CREEK, TRTB. TO</u> S: 10 T: 6 R: 11w ADAMS ELMER TRAUSCH	ELMER TRAUSCH RESERVOIR	ST	8.60AF	05/11/1978	A 15254	
<u>ELMER TRAUSCH RESERVOIR</u> S: 10 T: 6 R: 11w ADAMS ELMER TRAUSCH	PUMP	SO		05/11/1978	A 15253	&
<u>SCOTT CREEK, TRTB. TO</u> S: 15 T: 6 R: 11w ADAMS MARIE WRIGHT	PUMP	IR	.41	07/08/1975	A 13647	&
S: 23 T: 6 R: 11w ADAMS RICHARD KLEIN	PUMP	IR	.23	08/04/1972	A 12707	k&
<u>SCOTT CREEK</u> S: 24 T: 6 R: 11w ADAMS DENNIS L RIESE	PUMP	IR	.74	01/09/1976	A 13928	
<u>SCOTT CREEK, TRTB. TO</u> S: 13 T: 6 R: 11w ADAMS DUANE OCHSNER	PUMP	IR	.31	05/13/1971	A 12259	&
<u>SCOTT CREEK</u> S: 18 T: 6 R: 10w ADAMS DAVID G & SUSAN E FREDRICKS	PUMP	IR	.71	08/17/1971	A 12354	K
<u>SCOTT CREEK, TRTB. TO</u> S: 27 T: 6 R: 11w ADAMS ERVIN & HAROLD HANICH	PUMP	IR	.27	02/14/1973	A 12810	&
S: 35 T: 6 R: 11w ADAMS TRAUSCH & STRASBURG	ROBERT TRAUSCH RESERVOIR	ST	18.90AF	03/28/1977	A 14854	
<u>ROBERT TRAUSCH RESERVOIR</u> S: 35 T: 6 R: 11w ADAMS ROBERT M TRAUSCH	PUMP	SO		06/08/1977	A 14974	
<u>SCOTT CREEK, TRTB. TO</u> S: 30 T: 6 R: 10w ADAMS ROBERT F JOHNSON	PUMP	IR	.29	04/04/1975	A 13532	K

SURFACE WATER RIGHTS DATA
CLAIMS, APPLICATIONS, AND APPROPRIATIONS IN DOWNSTREAM ORDER
DIVISION NO. 1C

SOURCE LOCATION APPROPRIATOR	CARRIER GAGE	USE	GRANT IN CFS/AF	DATE OF PRIORITY	DOCKET/ APP. NUMBER	ANNOA. FT. NT.
<u>BLUE RIVER, LITTLE</u> S: 28 T: 6 R: 10W ADAMS MERLE L ANDERSON	PUMP	IR	1.01	02/23/1927	A 1904	
<u>BLUE RIVER, LITTLE, TRTB. TO</u> S: 8 T: 6 R: 10W ADAMS EDWARD & GARY TRAUSCH	TRAUSCH BROTHERS RES.	ST	16.50AF	11/25/1974	A 13287	
<u>TRAUSCH BROTHERS RESERVOIR</u> S: 8 T: 6 R: 10W ADAMS EDWARD & GARY TRAUSCH	PUMP	SO		11/25/1974	A 13288	
<u>BLUE RIVER, LITTLE</u> S: 27 T: 6 R: 10W ADAMS HORACE E & CATHERINE R PEAK	PUMP	IR	.60	11/19/1974	A 13280	
<u>THIRTY-TWO MILE CREEK, TRIB. TO</u> S: 3 T: 7 R: 11W ADAMS VERA KATZBERG	PUMP	IR	.43	05/25/1971	A 12280	K&
<u>THIRTY-TWO MILE CREEK</u> S: 2 T: 7 R: 11W ADAMS HOWARD L & GLEN GANGWISH	PUMP	IR	.28	02/19/1970	A 11871	K&
<u>THIRTY-TWO MILE CREEK, TRIB. TO</u> S: 12 T: 7 R: 11W ADAMS ALICE M CONSBRUCK	PUMP	IR	.29	02/25/1975	A 13440	K
<u>THIRTY-TWO MILE CREEK</u> S: 13 T: 7 R: 11W ADAMS PAULINE G PLANTZ	PUMP	IR	.54	07/14/1971	A 12321	
<u>THIRTY-TWO MILE CREEK, TRIB. TO</u> S: 10 T: 7 R: 11W ADAMS ALICE M CONSBRUCK	PUMP	IR	2.23	02/25/1975	A 13441	&
S: 15 T: 7 R: 11W ADAMS VERNON D & JOANNE COOK	PUMP	IR	.34	03/31/1975	A 13512	&
S: 14 T: 7 R: 11W ADAMS VERNA M CONSBRUCK	PUMP	IR	.86	09/01/1971	A 12369	K&
DONALD W & MABEL D SCHROETLIN	PUMP	IR	.91	09/20/1971	A 12384	K&
<u>THIRTY-TWO MILE CREEK</u> S: 31 T: 7 R: 10W ADAMS LITTLE BLUE NRD	THIRTY-TWO MILE CREEK RESERVOIR H	ST	390.40AF	05/02/1975	A 13570	
<u>THIRTY-TWO MILE CREEK RESERVOIR H</u> S: 31 T: 7 R: 10W ADAMS LITTLE BLUE NRD	PUMP	SO		06/04/1985	A 16391	
<u>THIRTY-TWO MILE CREEK, WEST BRANCH</u> S: 31 T: 8 R: 11W ADAMS LITTLE BLUE NRD	THIRTY-TWO MILE CREEK RESERVOIR K	ST	371.00AF	02/10/1970	A 11861	

SURFACE WATER RIGHTS DATA
CLAIMS, APPLICATIONS, AND APPROPRIATIONS IN DOWNSTREAM ORDER
DIVISION NO. 1C

SOURCE LOCATION APPROPRIATOR	CARRIER GAGE	USE	GRANT IN CFS/AF	DATE OF PRIORITY	DOCKET/ APP. NUMBER	ANNOA. FT. NT.
<u>THIRTY-TWO MILE CREEK, WEST BRANCH</u> S: 8 T: 7 R: 11W ADAMS RAY E FINNIGSMIER	PUMP	IR	3.43	02/10/1972	A 12502	
<u>THIRTY-TWO MILE CREEK, WEST BRANCH, TRTB. TO</u> S: 17 T: 7 R: 11W ADAMS RAY E FINNIGSMIER	PUMP	IR	.87	02/10/1972	A 12503	&
S: 12 T: 7 R: 12W ADAMS LYNNE E CHRISP	PUMP	IR	.77	07/18/1972	A 12687	K
S: 18 T: 7 R: 11W ADAMS LITTLE BLUE NRD	THIRTY-TWO MILE CREEK RESERVOIR C	ST	86.30AF	06/11/1969	A 11725	
S: 17 T: 7 R: 11W ADAMS LEONARD PARR	PUMP	IR	1.51	11/15/1983	A 16253	
<u>THIRTY-TWO MILE CREEK, WEST BRANCH</u> S: 20 T: 7 R: 11W ADAMS RAYMOND & BERNADINE RIESE	PUMP	IR	.47	01/20/1975	A 13361	
<u>THIRTY-TWO MILE CREEK, WEST BRANCH, TRTB. TO</u> S: 23 T: 7 R: 12W ADAMS DONALD & ELEANOR NIENHUESER	PUMP	IR	.61	11/06/1974	A 13260	K
S: 25 T: 7 R: 12W ADAMS ERNST BLESSIN	PUMP	IR	.63	11/13/1974	A 13272	K
S: 26 T: 7 R: 12W ADAMS ORELLA KLUSMAN	PUMP	IR	1.00	08/16/1976	A 14400	&
S: 20 T: 7 R: 11W ADAMS LITTLE BLUE NRD	THIRTY-TWO MILE CREEK RESERVOIR D	ST	312.10AF	06/11/1969	A 11723	
<u>THIRTY-TWO MILE CREEK, WEST BRANCH</u> S: 20 T: 7 R: 11W ADAMS GILBERT M TRAUSSCH ET AL	PUMP	IR	.33	02/15/1957	A 9202	
S: 21 T: 7 R: 11W ADAMS JAMES KONEN JR	PUMP	IR	.89	12/03/1987	A 16607	K
S: 28 T: 7 R: 11W ADAMS DARREL STROMER	PUMP	IR	1.01	04/14/1976	A 14176	
<u>THIRTY-TWO MILE CREEK, WEST BRANCH, TRTB. TO</u> S: 32 T: 7 R: 11W ADAMS MARVIN VIESELMeyer	VIESELMeyer RESERVOIR	ST	42.80AF	06/01/1973	A 12877	
<u>VIESELMeyer RESERVOIR</u> S: 32 T: 7 R: 11W ADAMS MARVIN VIESELMeyer	PUMP	SO		07/06/1973	A 12896	
<u>THIRTY-TWO MILE CREEK, WEST BRANCH, TRTB. TO</u> S: 29 T: 7 R: 11W ADAMS LITTLE BLUE NRD	THIRTY-TWO MILE CREEK RESERVOIR E	ST	79.50AF	05/31/1968	A 11437	

SURFACE WATER RIGHTS DATA
CLAIMS, APPLICATIONS, AND APPROPRIATIONS IN DOWNSTREAM ORDER
DIVISION NO. 1C

SOURCE LOCATION APPROPRIATOR	CARRIER GAGE	USE	GRANT IN CFS/AF	DATE OF PRIORITY	DOCKET/ APP. NUMBER	ANNOA. FT. NT.
<u>THIRTY-TWO MILE CREEK, WEST BRANCH</u>						
S: 33 T: 7 R: 11w ADAMS						
FRED & DOROTHY HOHLFELD	PUMP	IR	.72	09/04/1973	A 12936	K
HAROLD P KONEN	PUMP	IR	.59	06/03/1975	A 13607	
<u>THIRTY-TWO MILE CREEK, WEST BRANCH, TRIB. TO</u>						
S: 34 T: 7 R: 11w ADAMS						
ALLEN D SCHUKEI	PUMP	IR	1.04	07/24/1973	A 12910	&
S: 22 T: 7 R: 11w ADAMS						
VERN C ANDERSON	PUMP	IR	.41	11/10/1971	A 12423	K
<u>THIRTY-TWO MILE CREEK, WEST BRANCH</u>						
S: 2 T: 6 R: 11w ADAMS						
FRED & DOROTHY HOHLFELD	PUMP	IR	.72	09/04/1973	A 12935	K
<u>THIRTY-TWO MILE CREEK, WEST BRANCH, TRIB. TO</u>						
S: 35 T: 7 R: 11w ADAMS						
HUGH & JEROME THEISEN	PUMP	IR	.50	07/26/1971	A 12331	&
<u>THIRTY-TWO MILE CREEK, WEST BRANCH</u>						
S: 6 T: 6 R: 10w ADAMS						
JUDY HOFFMAN	PUMP	IR	1.14	03/27/1972	A 12563	
<u>THIRTY-TWO MILE CREEK, TRIB. TO</u>						
S: 29 T: 7 R: 10w ADAMS						
LITTLE BLUE NRD	THIRTY-TWO MILE CREEK RESERVOIR J	ST	287.60AF	02/18/1975	A 13411	
<u>THIRTY-TWO MILE CREEK RESERVOIR J</u>						
S: 29 T: 7 R: 10w ADAMS						
LITTLE BLUE NRD	PUMP	SO		11/12/1976	A 14547	
<u>THIRTY-TWO MILE CREEK</u>						
S: 33 T: 7 R: 10w ADAMS						
MELVIN J & LOIS B BUSS	PUMP	IR	.80	07/13/1970	A 11999	
<u>THIRTY-TWO MILE CREEK, TRIB. TO</u>						
S: 28 T: 7 R: 10w ADAMS						
DENNIS ENGEL	LAKE MARAGUAY	ST	40.40AF	06/06/1969	A 11720	
SANITATION IMPROVEMENT DISTRICT #2	LAKE MARAGUAY	SS	11.10AF	08/10/1989	A 16871	A
<u>LAKE MARAGUAY</u>						
S: 28 T: 7 R: 10w ADAMS						
DENNIS ENGEL	PUMP	SO		06/26/1969	A 11740	
<u>THIRTY-TWO MILE CREEK</u>						
S: 28 T: 7 R: 10w ADAMS						
SOUTHERN HILLS RANCH	PUMP	IR	.30	03/10/1961	A 9905	K
S: 27 T: 7 R: 10w ADAMS						
SOUTHERN HILLS REALTY CORPORATION	PUMP	IR	.96	07/24/1970	A 12027	K
<u>BLUE RIVER, LITTLE</u>						
S: 30 T: 6 R: 9w ADAMS						
CARL MEFFORD	PUMP	IR	.06	09/06/1946	A 3953	K

SURFACE WATER RIGHTS DATA
CLAIMS, APPLICATIONS, AND APPROPRIATIONS IN DOWNSTREAM ORDER
DIVISION NO. 1C

SOURCE LOCATION APPROPRIATOR	CARRIER GAGE	USE	GRANT IN CFS/AF	DATE OF PRIORITY	DOCKET/ APP. NUMBER	ANNO. FT. NT.
<u>BLUE RIVER, LITTLE</u> S: 31 T: 6 R: 9W ADAMS GERALD F FRERICHS	PUMP	IR	.23	02/05/1976	A 13993	
S: 32 T: 6 R: 9W ADAMS ALTA T HAGEMEYER ET AL	PUMP	IR	.36	09/15/1953	A 5569	K
<u>BLUE RIVER, LITTLE, TRIB. TO</u> S: 33 T: 6 R: 9W ADAMS ED LIGHTNER	PUMP	IR	.96	02/09/1976	A 13999	&
<u>BLUE RIVER, LITTLE</u> S: 5 T: 5 R: 9W ADAMS RIVERVIEW FARMS, INC	PUMP	IR	.40	01/24/1977	A 14653	
<u>ASH CREEK, TRIB. TO</u> S: 21 T: 5 R: 10W ADAMS KEN K PEIL	PUMP	IR	.84	04/25/1972	A 12608	&
KEN K PEIL	KEN PEIL LIVESTOCK POND	ST	29.60AF	09/24/1985	A 16451	
S: 10 T: 5 R: 10W ADAMS MRS. RUBY KRUEGER	PUMP	IR	1.34	01/16/1979	A 15391	
S: 6 T: 4 R: 9W WEBSTER LITTLE BLUE NRD	HUBL RESERVOIR	ST	48.80AF	11/03/1980	A 15727	
<u>OAK CREEK</u> S: 11 T: 4 R: 9W WEBSTER J & J JOHNSON INVESTMENTS	PUMP	IR	.05	10/01/1993	A 17317B	
<u>BLUE RIVER, LITTLE, TRIB. TO</u> S: 19 T: 5 R: 8W CLAY DEAN HABA	HABA RESERVOIR	ST	10.64AF	08/08/1969	A 11763	
<u>HABA RESERVOIR</u> S: 19 T: 5 R: 8W CLAY DEAN HABA	PUMP	SO		09/29/1970	A 12090	&
<u>BLUE RIVER, LITTLE</u> S: 18 T: 5 R: 8W CLAY LLOYD VALENTINE	PUMP	IR	.57	06/27/1988	A 16672	
S: 16 T: 5 R: 8W CLAY ALVIN G & ALICE B PAUS	PUMP	IR	.22	05/15/1933	A 2321	
<u>PAWNEE CREEK</u> S: 22 T: 8 R: 11W ADAMS MILTON LISIUS	PUMP	IR	.91	07/27/1971	A 12334	&
S: 23 T: 8 R: 11W ADAMS MILDRED KRAL	PUMP	IR	.53	02/15/1978	A 15183	&
<u>PAWNEE CREEK, TRIB. TO</u> S: 26 T: 8 R: 11W ADAMS MORRISON ENTERPRISES	PUMP	IR	.86	09/30/1975	A 13821	&
S: 35 T: 8 R: 11W ADAMS JUNIATA FEED YARDS	PUMP	IR	.57	09/05/1972	A 12737	&

SURFACE WATER RIGHTS DATA
CLAIMS, APPLICATIONS, AND APPROPRIATIONS IN DOWNSTREAM ORDER
DIVISION NO. 1C

SOURCE LOCATION APPROPRIATOR	CARRIER GAGE	USE	GRANT IN CFS/AF	DATE OF PRIORITY	DOCKET/ APP. NUMBER	ANNOA. FT. NT.
<u>PAWNEE CREEK, TRIB. TO</u>						
S: 26 T: 8 R: 11W ADAMS MARIE AUGUSTIN	PUMP	IR	.74	11/04/1971	A 12416	&
<u>PAWNEE CREEK</u>						
S: 31 T: 8 R: 10W ADAMS DARREL STROMER	PUMP	IR	1.13	03/24/1975	A 13490	
<u>PAWNEE CREEK, TRIB. TO</u>						
S: 5 T: 7 R: 10W ADAMS DARREL & MARILYN STROMER	PUMP	IR	.70	04/29/1970	A 11930	
<u>PAWNEE CREEK</u>						
S: 5 T: 7 R: 10W ADAMS DARREL & MARILYN STROMER	PUMP	IR	.87	04/29/1970	A 11929	
S: 16 T: 7 R: 10W ADAMS HASTINGS REGIONAL CENTER	PUMP	IR	1.00	03/03/1988	A 16623	
S: 15 T: 7 R: 10W ADAMS MILLS-GERHARD HOLDINGS (A PARTNERSHIP)	PUMP	IR	.64	08/30/1949	A 4508	
S: 15 T: 7 R: 10W ADAMS MILLS-GERHARD HOLDINGS (A PARTNERSHIP)	PUMP	IR	.86	09/14/1982	A 16151	
S: 23 T: 7 R: 10W ADAMS DONNA JOHNSON	PUMP	IR	.56	07/14/1988	A 16687	
S: 24 T: 7 R: 10W ADAMS CLARENCE RUTT	PUMP	IR	.91	06/24/1977	A 14993	
S: 25 T: 7 R: 10W ADAMS RICHARD HOLLISTER	PUMP	IR	.51	03/08/1978	A 15199	
S: 30 T: 7 R: 9W ADAMS R JOHN HARRENSTEIN	PUMP	IR	.38	03/27/1970	A 11901	K
S: 8 T: 6 R: 9W ADAMS DAVID G & SAMMY L LYNN	PUMP	IR	.49	05/17/1971	A 12263	
S: 33 T: 6 R: 9W ADAMS LAMOINE SMIDT	PUMP	IR	1.70	09/13/1974	A 13202	
<u>PAWNEE CREEK, TRIB. TO</u>						
S: 16 T: 6 R: 9W ADAMS MERLYN R LAY	PUMP	IR	1.79	01/23/1970	A 11855	K&
S: 21 T: 6 R: 9W ADAMS ALBERTUS N LAY	PUMP	IR	.64	06/25/1976	A 14289	&
S: 15 T: 6 R: 9W ADAMS ALBERTUS N LAY	PUMP	IR	1.06	08/17/1970	A 12059	&
S: 15 T: 6 R: 9W ADAMS ED LIGHTNER	PUMP	IR	1.20	02/09/1976	A 14001	K&
S: 22 T: 6 R: 9W ADAMS ALBERTUS N LAY	PUMP	IR	.46	07/22/1970	A 12021	
S: 16 T: 7 R: 9W ADAMS CENTRAL TECHNICAL COMMUNITY COLLEGE	PUMP	IR	.53	01/15/1976	A 13940	K&
S: 22 T: 7 R: 9W ADAMS IVAN D & MELVIN H HOAGLAND	PUMP	IR	.71	04/08/1977	A 14889	&

SURFACE WATER RIGHTS DATA
CLAIMS, APPLICATIONS, AND APPROPRIATIONS IN DOWNSTREAM ORDER
DIVISION NO. 1C

SOURCE LOCATION APPROPRIATOR	CARRIER GAGE	USE	GRANT IN CFS/AF	DATE OF PRIORITY	DOCKET/APP. NUMBER	ANNO. FT. NT.
<u>PAWNEE CREEK, TRIB. TO</u>						
S: 27 T: 7 R: 9W ADAMS CLYDE L KLEAGER	PUMP	IR	1.11	03/13/1972	A 12539	&
S: 4 T: 6 R: 9W ADAMS MARIE DAMERELL	PUMP	IR	.61	05/19/1971	A 12268	&
S: 10 T: 6 R: 9W ADAMS ED LIGHTNER	PUMP	IR	.66	02/09/1976	A 14000	&
S: 15 T: 6 R: 9W ADAMS ARTIE (MRS) KEMPER	PUMP	IR	.90	02/09/1976	A 14005	K&
RUTH STROMER	PUMP	IR	.30	04/30/1971	A 12243	K&
S: 25 T: 6 R: 9W ADAMS GLEN E ELLERMEIER	PUMP	IR	.40	03/19/1975	A 13481	&
WESLEY W MOHLING	PUMP	IR	.64	02/10/1971	A 12154	&
S: 30 T: 6 R: 8W CLAY ALBERT DAVIS	PUMPS	IR	.46	08/28/1975	A 13778	K&
WALDEEN EIGENBERG	PUMP	IR	1.41	11/23/1983	A 16255	&
S: 31 T: 6 R: 8W CLAY R LAZY K INC	PUMP	IR	.43	01/31/1983	A 16169	K&
ALBERT DAVIS	PUMP	IR	.39	08/06/1976	A 14377	K&
<u>PAWNEE CREEK</u>						
S: 5 T: 5 R: 8W CLAY J-4 INC	PUMP	IR	.61	03/30/1979	A 15443	K
LONNIE G HABA	PUMP	IR	.60	10/22/1971	A 12407	K
S: 4 T: 5 R: 8W CLAY RONALD R DAVIS	PUMP	IR	.71	10/06/1964	A 10450	
<u>PAWNEE CREEK, TRIB. TO</u>						
S: 26 T: 7 R: 9W ADAMS CLYDE L KLEAGER	PUMP	IR	.93	03/13/1972	A 12538	&
CLYDE L KLEAGER	PUMP	IR	2.24	03/13/1972	A 12537	&
S: 35 T: 7 R: 9W ADAMS RAYMOND & EDWARD HEYE	PUMP	IR	1.31	05/21/1971	A 12273	&
DARYL OCHSNER	PUMP	IR	.86	04/01/1970	A 11912	&
S: 1 T: 6 R: 9W ADAMS ALBERT DAVIS	PUMP	IR	.43	05/07/1976	A 14214	K&
S: 13 T: 6 R: 9W ADAMS NELLE O SPRINGER	PUMP	IR	.46	08/14/1969	A 11767	&
S: 11 T: 6 R: 9W ADAMS RAWLEIGH E BRENNICK	PUMP	IR	1.14	07/27/1972	A 12695	&
S: 18 T: 6 R: 8W CLAY DUAN E & DIXIE D BOHLEN	PUMP	IR	.10	11/06/1970	A 12108	K&
S: 21 T: 6 R: 8W CLAY VIRGIL & MILDRED FREDRICKS	PUMP	IR	.29	04/09/1973	A 12853	K
VIRGIL & MILDRED FREDRICKS	PUMP	IR	.93	07/26/1977	A 15048	K

SURFACE WATER RIGHTS DATA
CLAIMS, APPLICATIONS, AND APPROPRIATIONS IN DOWNSTREAM ORDER
DIVISION NO. 1C

SOURCE LOCATION APPROPRIATOR	CARRIER GAGE	USE	GRANT IN CFS/AF	DATE OF PRIORITY	DOCKET/ APP. NUMBER	ANNOA. FT. NT.
<u>PAWNEE CREEK, TRIB. TO</u>						
S: 20 T: 6 R: 8W CLAY HARM JANSSEN	PUMP	IR	.49	09/18/1974	A 13208	K&
S: 4 T: 5 R: 8W CLAY NETTIE LINDEMANN	PUMP	IR	.42	08/21/1978	A 15327	K
<u>BLUE RIVER, LITTLE</u>						
S: 15 T: 5 R: 8W CLAY IRVIN E DAVIS	PUMP	IR	.29	06/05/1934	A 2399	K
<u>BLUE RIVER, LITTLE, TRIB. TO</u>						
S: 22 T: 5 R: 8W CLAY EDWIN J PAVELKA	PAVELKA RESERVOIR	ST	59.40AF	07/22/1981	A 15946	
<u>PAVELKA RESERVOIR</u>						
S: 22 T: 5 R: 8W CLAY EDWIN J PAVELKA	PUMP	SO		09/24/1981	A 15998	
<u>BLUE RIVER, LITTLE</u>						
S: 22 T: 5 R: 8W CLAY BLUE RIVER FARMS, INC	PUMP	IR	1.69	08/30/1974	A 13184	
S: 23 T: 5 R: 8W CLAY LIPOVSKY FARM CORPORATION	PUMP	IR	1.09	06/23/1948	A 4296	A 4296 D
LIPOVSKY FARM CORPORATION	PUMP	IR	1.09	04/15/1964	A 10352	
ROGER T & PAMELA K STONE	PUMP	IR	.09	01/23/1975	A 13369	
S: 26 T: 5 R: 8W CLAY JAMES NEJEZCHLEB	PUMP	IR	.80	03/27/1998	A 17655	K
S: 25 T: 5 R: 8W CLAY DONALD A WATTS	PUMP	IR	.47	06/06/1952	A 4973	
<u>BLUE RIVER, LITTLE, TRIB. TO</u>						
S: 11 T: 5 R: 8W CLAY RICHARD NEJEZCHLEB	PUMP	IR	.34	11/15/1976	A 14556	K
S: 14 T: 5 R: 8W CLAY ALBERT J NEJEZCHLEB	NEJEZCHLEB RESERVOIR	ST	29.40AF	09/19/1977	A 15114	
<u>NEJEZCHLEB RESERVOIR</u>						
S: 14 T: 5 R: 8W CLAY ALBERT J NEJEZCHLEB	PUMP	SO		10/24/1977	A 15132	K
<u>BLUE RIVER, LITTLE</u>						
S: 25 T: 5 R: 8W CLAY CRAIG BUESCHER	PUMP	IR	2.64	03/20/1979	A 15439	K
<u>BLUE RIVER, LITTLE, TRIB. TO</u>						
S: 19 T: 5 R: 7W CLAY JAMES J LIPOVSKY	JAMES J LIPOVSKY RES.	ST	29.40AF	09/07/1977	A 15107	
<u>JAMES J LIPOVSKY RESERVOIR</u>						
S: 19 T: 5 R: 7W CLAY JAMES J LIPOVSKY	PUMP	SO		03/27/1978	A 15215	

SURFACE WATER RIGHTS DATA
CLAIMS, APPLICATIONS, AND APPROPRIATIONS IN DOWNSTREAM ORDER
DIVISION NO. 1C

SOURCE LOCATION APPROPRIATOR	CARRIER GAGE	USE	GRANT IN CFS/AF	DATE OF PRIORITY	DOCKET/ APP. NUMBER	ANNO. FT. NT.
<u>LIBERTY CREEK</u> S: 3 T: 3 R: 9W WEBSTER WEBSTER COUNTY	LIBERTY CREEK RESERVOIR 1 ST		40.80AF	03/16/1988	A 16625	
<u>LIBERTY CREEK, NORTH BRANCH</u> S: 35 T: 4 R: 9W WEBSTER LITTLE BLUE NRD	LIBERTY CREEK NORTH RES. ST		204.60AF	11/02/1989	A 16893	
<u>LIBERTY CREEK, TRTB. TO</u> S: 20 T: 3 R: 8W NUCKOLLS GERALD MENKE	JERRY MENKE POND ST		21.70AF	06/17/1999	A 17776	
S: 9 T: 3 R: 8W NUCKOLLS RICKY L & MARIE R HOELTING	HOELTING RESERVOIR ST		146.70AF	02/15/1974	A 12982	
S: 33 T: 4 R: 8W NUCKOLLS DAVID F MAZOUR	COYOTE GULCH RESERVOIR ST		46.80AF	03/31/1980	A 15637	
S: 27 T: 4 R: 8W NUCKOLLS DONAVON J POHLMIEIER <u>POHLMIEIER RESERVOIR</u>	POHLMIEIER RESERVOIR ST		64.80AF	07/12/1967	A 11198	
S: 27 T: 4 R: 8W NUCKOLLS DONAVON J POHLMIEIER	PUMP SI		2.53	07/18/2000	A 17892	
<u>LIBERTY CREEK</u> S: 27 T: 4 R: 8W NUCKOLLS DONAVON J POHLMIEIER	PUMP IR		1.69	03/02/1957	A 9279	T-833 K
DONAVON J POHLMIEIER	PUMP IR		.12	07/18/2000	A 17891A	A-9279 K
DONAVON J POHLMIEIER	PUMP IR		.70	07/18/2000	A 17891B	D
<u>MOOREHOUSE CREEK</u> S: 29 T: 4 R: 8W NUCKOLLS KENNETH R & GLENDA S HERZ	HERZ RESERVOIR ST		73.50AF	07/10/1967	A 11196	
<u>HERZ RESERVOIR</u> S: 29 T: 4 R: 8W NUCKOLLS KENNETH R & GLENDA S HERZ	PUMP SO			11/19/1969	A 11823	
<u>LIBERTY CREEK, TRTB. TO</u> S: 8 T: 4 R: 8W NUCKOLLS GENE MAZOUR	MAZOUR SOUTH RESERVOIR ST		14.77AF	04/19/1989	A 16776	
<u>DRY CREEK, TRTB. TO</u> S: 9 T: 4 R: 8W NUCKOLLS CHARLES HUBL	HUBL RESERVOIR ST		27.41AF	10/16/1967	A 11262	
<u>HUBL RESERVOIR</u> S: 9 T: 4 R: 8W NUCKOLLS CHARLES HUBL	PUMP SO			10/27/1969	A 11818	
<u>LIBERTY CREEK, TRTB. TO</u> S: 4 T: 4 R: 8W NUCKOLLS LYLE NEJEZCHLEB	LYLE NEJEZCHLEB RESERVOIR ST		17.40AF	09/30/1988	A 16714	
S: 3 T: 4 R: 8W NUCKOLLS JOHN W HUBL	JOHN HUBL RESERVOIR ST		48.80AF	05/25/1971	A 12279	

SURFACE WATER RIGHTS DATA
CLAIMS, APPLICATIONS, AND APPROPRIATIONS IN DOWNSTREAM ORDER
DIVISION NO. 1C

SOURCE LOCATION APPROPRIATOR	CARRIER GAGE	USE	GRANT IN CFS/AF	DATE OF PRIORITY	DOCKET/ APP. NUMBER	ANNOA. FT. NT.
<u>JOHN HUBL RESERVOIR</u>						
S: 3 T: 4 R: 8W NUCKOLLS JOHN W HUBL	PUMP	SO		06/16/1989	A 16828	
<u>LIBERTY CREEK TRIB. TO</u>						
S: 33 T: 5 R: 8W CLAY GENE MAZOUR	GENE MAZOUR RESERVOIR	ST	58.80AF	04/28/1980	A 15643	
<u>GENE MAZOUR RESERVOIR</u>						
S: 33 T: 5 R: 8W CLAY GENE MAZOUR	PUMP	SO		10/20/1980	A 15723	
<u>LIBERTY CREEK TRIB. TO</u>						
S: 34 T: 5 R: 8W CLAY ANGELA RIDGWAY	RIDGWAY-MADDEN RESERVOIR	ST	27.90AF	08/01/1985	A 16438	
THERESA VAP	VAP RESERVOIR	ST	16.90AF	05/09/1983	A 16198	
<u>VAP RESERVOIR</u>						
S: 34 T: 5 R: 8W CLAY THERESA VAP	PUMP	SO		05/09/1983	A 16199	
<u>BLUE RIVER, LITTLE</u>						
S: 34 T: 5 R: 7W CLAY JACK B HUBBELL	PUMP	IR	1.24	03/07/1927	A 1907	K
<u>BLUE RIVER, LITTLE, TRIB. TO</u>						
S: 8 T: 4 R: 7W NUCKOLLS RONALD SKALKA	RONALD SKALKA RESERVOIR	ST	107.80AF	06/02/1970	A 11952	
<u>BLUE RIVER, LITTLE</u>						
S: 34 T: 5 R: 7W CLAY JAYMES & JANET HUBBELL	PUMP	IR	.30	09/21/1946	A 3966	
S: 3 T: 4 R: 7W NUCKOLLS STEVEN D & KATHLEEN M SHAW	PUMP	IR	.36	02/16/1960	A 9796	
WARD L SHAW	PUMP	IR	.31	05/15/1956	A 8564	K
S: 11 T: 4 R: 7W NUCKOLLS WILMA D JONES	PUMP NO. 2	IR	.94	03/02/1954	A 6016	
WILMA D JONES	PUMP	IR	.94	08/13/1979	A 15549	A-6016 D
GORDON WATTS	PUMP	IR	.60	04/06/1950	A 4634	#
<u>LITTLE BLUE RIVER NEAR DEWEESE, NE</u>						
<u>BLUE RIVER, LITTLE, TRIB. TO</u>						
S: 31 T: 6 R: 7W CLAY LLOYD H DANA	PUMP	IR	.57	08/03/1970	A 12043	K&
<u>BUFFALO CREEK TRIB. TO</u>						
S: 6 T: 5 R: 7W CLAY DAVID G & JOYCE J GERDES	PUMP	IR	.21	09/13/1972	A 12742	K&
S: 5 T: 5 R: 7W CLAY MARY LANNING HOSPITAL TRUST	PUMP	IR	.46	04/22/1971	A 12233	K&
S: 9 T: 5 R: 7W CLAY KENNETH D GLASS	PUMP	IR	2.49	03/27/1973	A 12840	K

SURFACE WATER RIGHTS DATA
CLAIMS, APPLICATIONS, AND APPROPRIATIONS IN DOWNSTREAM ORDER
DIVISION NO. 1C

SOURCE LOCATION APPROPRIATOR	CARRIER GAGE	USE	GRANT IN CFS/AF	DATE OF PRIORITY	DOCKET/ APP. NUMBER	ANNOA. FT. NT.
<u>BUFFALO CREEK, TRIB. TO</u> S: 18 T: 5 R: 7W CLAY JOHN J HAJNY JR	PUMP	IR	.21	05/06/1975	A 13573	K&
S: 7 T: 5 R: 7W CLAY DELORES J SCHLIEP	SCHLIEP RESERVOIR	ST	4.20AF	05/11/1970	A 11937	
<u>SCHLIEP RESERVOIR</u> S: 7 T: 5 R: 7W CLAY DELORES J SCHLIEP	PUMP	SO		07/02/1970	A 11988	&
<u>BUFFALO CREEK</u> S: 17 T: 5 R: 7W CLAY A J SKALKA & SONS	PUMP	IR	2.93	08/21/1979	A 15566	
<u>BUFFALO CREEK, TRIB. TO</u> S: 21 T: 5 R: 7W CLAY JOSEPH R SKALKA	SKALKA RESERVOIR	ST	20.00AF	09/08/1976	A 14447	
<u>SKALKA RESERVOIR</u> S: 21 T: 5 R: 7W CLAY JOSEPH R SKALKA	PUMP	SO		03/14/1985	A 16366	K
<u>BUFFALO CREEK, TRIB. TO</u> S: 21 T: 5 R: 7W CLAY ROBERT E WATTS	PUMP	IR	.54	01/03/1972	A 12472	&
S: 22 T: 5 R: 7W CLAY MARION B WOLFE	PUMP	IR	2.19	09/29/1976	A 14486	&
CLAY COUNTY	HARMS-CLAY COUNTY RES.	ST	46.50AF	10/03/1985	A 16455	
<u>HARMS-CLAY COUNTY RESERVOIR</u> S: 22 T: 5 R: 7W CLAY CLAY COUNTY	PUMP	SO		10/03/1985	A 16456	
<u>BUFFALO CREEK, TRIB. TO</u> S: 25 T: 5 R: 7W CLAY MELVIN HOYT	HOYT RESERVOIR	ST	19.40AF	10/13/1977	A 15126	
<u>HOYT RESERVOIR</u> S: 25 T: 5 R: 7W CLAY MELVIN HOYT	PUMP	SO		11/25/1977	A 15144	
<u>BUFFALO CREEK, TRIB. TO</u> S: 36 T: 5 R: 7W CLAY GEORGE A CROFT	PUMP	IR	.27	06/20/1977	A 14986	K
<u>WALNUT CREEK, TRIB. TO</u> S: 28 T: 4 R: 7W NUCKOLLS ROBERT E DRUDIK	DRUDIK RESERVOIR	ST	39.00AF	02/28/1972	A 12524	
S: 21 T: 4 R: 7W NUCKOLLS LOUIS MAZOUR	MAZOUR RESERVOIR	ST	89.22AF	06/19/1967	A 11178	
<u>MAZOUR RESERVOIR</u> S: 21 T: 4 R: 7W NUCKOLLS RICHARD MAZOUR	PUMP	SO		08/08/1977	A 15070	

SURFACE WATER RIGHTS DATA
CLAIMS, APPLICATIONS, AND APPROPRIATIONS IN DOWNSTREAM ORDER
DIVISION NO. 1C

SOURCE LOCATION APPROPRIATOR	CARRIER GAGE	USE	GRANT IN CFS/AF	DATE OF PRIORITY	DOCKET/ APP. NUMBER	ANNOA. FT. NT.
<u>WALNUT CREEK</u>						
S: 12 T: 4 R: 7W NUCKOLLS WILMA D JONES	PUMP	IR	.10	03/15/1978	A 15201	
<u>BLUE RTVER, LITTLE</u>						
S: 12 T: 4 R: 7W NUCKOLLS WILMA D JONES	PUMP	IR	.89	01/29/1947	A 4028	
WILMA D JONES	PUMP	IR	.89	08/20/1979	A 15565	A-4028 D
<u>BLUE RTVER, LITTLE, TRIB. TO</u>						
S: 13 T: 4 R: 7W NUCKOLLS WILMA D JONES	BOYD JONES RESERVOIR	ST	40.60AF	06/10/1974	A 13046	
<u>BOYD JONES RESERVOIR</u>						
S: 13 T: 4 R: 7W NUCKOLLS WILMA D JONES	PUMP	SO		03/15/1978	A 15200	
WILMA D JONES	PUMP	SI		03/15/1978	A 15200	A-4028
<u>BLUE RTVER, LITTLE</u>						
S: 18 T: 4 R: 6W NUCKOLLS SHUCK DRILLING COMPANY	PUMP	IR	.29	08/31/1940	A 3247	
SHUCK DRILLING COMPANY	PUMP	IR	.61	08/06/1964	A 10419	
SHUCK DRILLING COMPANY	PUMP	IR	1.34	08/21/1980	A 15708	
JAMES D & ALLEN FEREBEE	PUMP	IR	1.24	06/08/1964	A 10382	
S: 19 T: 4 R: 6W NUCKOLLS WILLIAM & LOUISE LYON, TRUSTEES	PUMP	IR	.84	11/12/1964	A 10468	K
CORA BARTLETT	PUMPS	IR	.08	08/07/1935	A 2553	K
CORA BARTLETT	PUMP	IR	.26	03/29/1955	A 7287	
WENDELL A LINDGREN	PUMP	IR	.43	03/10/1986	A 16475	
S: 20 T: 4 R: 6W NUCKOLLS MYERS BROTHERS FARM TRUST	PUMP	IR	.81	03/27/1957	A 9408A	K
GEORGE N. LYON, JR.	PUMP	IR	1.30	03/27/1957	A 9408B	K
S G S FARMS	PUMP	IR	.51	02/27/1974	A 12989	
<u>BLUE RTVER, LITTLE, TRIB. TO</u>						
S: 5 T: 4 R: 6W NUCKOLLS RITA JACOBSEN	PUMP	IR	1.07	07/15/1971	A 12323	K&
S: 7 T: 4 R: 6W NUCKOLLS WILMA D JONES	JONES RESERVOIR	ST	24.10AF	07/18/1977	A 15035	
<u>JONES RESERVOIR</u>						
S: 7 T: 4 R: 6W NUCKOLLS WILMA D JONES	PUMP	SO		08/05/1977	A 15068	
<u>BLUE RTVER, LITTLE</u>						
S: 21 T: 4 R: 6W NUCKOLLS DARWIN & SANDRA STERKEL	PUMP	IR	1.14	03/19/1957	A 9372	
DARWIN & SANDRA STERKEL	PUMP	IR	1.87	02/05/1965	A 10526	
S: 20 T: 4 R: 6W NUCKOLLS GORDON F & SHIRLEY R SHUCK	PUMP	IR	1.74	03/27/1964	A 10336	

SURFACE WATER RIGHTS DATA
CLAIMS, APPLICATIONS, AND APPROPRIATIONS IN DOWNSTREAM ORDER
DIVISION NO. 1C

SOURCE LOCATION APPROPRIATOR	CARRIER GAGE	USE	GRANT IN CFS/AF	DATE OF PRIORITY	DOCKET/ APP. NUMBER	ANNO. FT. NT.
<u>BLUE RIVER, LITTLE</u>						
S: 28 T: 4 R: 6W NUCKOLLS						
IVAN KING	PUMP	IR	.30	02/07/1956	A 8350	
GORDON SHUCK	PUMP	IR	.30	07/05/1988	A 16680	D
ROY BURKETT	PUMP	IR	.13	02/14/1956	A 8357	
ROY BURKETT	PUMP	IR	1.00	03/08/1957	A 9306	
S: 27 T: 4 R: 6W NUCKOLLS						
SHIRLEY R SHUCK	PUMP	IR	1.51	03/24/1978	A 15213	
<u>OX BOW CREEK, TRIB. TO</u>						
S: 8 T: 3 R: 6W NUCKOLLS						
J P WEHRMAN	WEHRMAN RESERVOIR	ST	40.90AF	04/17/1978	A 15239	
S: 35 T: 4 R: 7W NUCKOLLS						
HAROLD L RUTTMAN	RUTTMAN RESERVOIR	ST	11.40AF	03/10/1987	A 16547	
<u>RUTTMAN RESERVOIR</u>						
S: 35 T: 4 R: 7W NUCKOLLS						
HAROLD L RUTTMAN	PUMP	SO		03/10/1987	A 16548	
<u>OX BOW CREEK, TRIB. TO</u>						
S: 31 T: 4 R: 6W NUCKOLLS						
WILMA D JONES	RUTTMAN IRRIGATION RESERVOIR	ST	27.00AF	10/13/1959	A 9769	
<u>RUTTMAN IRRIGATION RESERVOIR</u>						
S: 31 T: 4 R: 6W NUCKOLLS						
WILMA D JONES	PUMP	SO		10/13/1959	A 9898	
<u>BLUE RIVER, LITTLE, TRIB. TO</u>						
S: 2 T: 3 R: 6W NUCKOLLS						
LOREN JENSEN	JENSEN RESERVOIR	ST	64.00AF	03/07/1967	A 11060	
<u>BLUE RIVER, LITTLE</u>						
S: 36 T: 4 R: 6W NUCKOLLS						
LAVON SCHOOF	PUMP	IR	.04	01/09/1957	A 9090	K
S: 1 T: 3 R: 6W NUCKOLLS						
JOHN L SCROGGIN ESTATE	PUMP	IR	1.31	06/02/1934	A 2394	
JOHN L SCROGGIN ESTATE	PUMP	IR	.53	10/27/1941	A 3524	R P-341
JOHN L SCROGGIN ESTATE	PUMP	IR	.53	07/18/1961	A 9953	A-3524R D
DORIS SCHUMACHER FARM	PUMP	IR	1.78	07/18/1961	A 9954	
<u>BLUE RIVER, LITTLE, TRIB. TO</u>						
S: 25 T: 4 R: 6W NUCKOLLS						
MOUNTFORD, MOUNTFORD & MALONE	MOUNTFORD LAKE	ST	49.00AF	09/15/1960	A 9862	
S: 36 T: 4 R: 6W NUCKOLLS						
LAVON SCHOOF	SCHOOF RESERVOIR	ST	50.00AF	09/04/1981	A 15988	
<u>SCHOOF RESERVOIR</u>						
S: 36 T: 4 R: 6W NUCKOLLS						
LAVON SCHOOF	PUMP	SO		01/25/1982	A 16057	

SURFACE WATER RIGHTS DATA
CLAIMS, APPLICATIONS, AND APPROPRIATIONS IN DOWNSTREAM ORDER
DIVISION NO. 1C

SOURCE LOCATION APPROPRIATOR	CARRIER GAGE	USE	GRANT IN CFS/AF	DATE OF PRIORITY	DOCKET/ APP. NUMBER	ANNOA. FT. NT.
<u>BLUE RIVER, LITTLE TRIB. TO</u> S: 31 T: 4 R: 5W NUCKOLLS RUSSELL SCHROEDER	MAZOUR-SCHROEDER RES.	ST	23.10AF	10/18/1971	A 12402	
<u>MAZOUR-SCHROEDER RESERVOIR</u> S: 31 T: 4 R: 5W NUCKOLLS RUSSELL SCHROEDER	PUMP	SO		11/04/1971	A 12418	
<u>BLUE RIVER, LITTLE</u> S: 7 T: 3 R: 5W NUCKOLLS JOHN L SCROGGIN ESTATE	PUMP NO. 2	IR	1.61	10/27/1941	A 3524	
JOHN L SCROGGIN ESTATE	PUMP	IR	1.61	07/18/1961	A 9953	A-3524 D
<u>ELK CREEK</u> S: 24 T: 3 R: 8W NUCKOLLS WEHRMAN & SON	PUMP	IR	.54	12/08/1964	A 10483	
<u>ELK CREEK, TRIB. TO</u> S: 17 T: 3 R: 7W NUCKOLLS DANIEL L SHAW	DAN SHAW POND	ST	34.00	03/18/1999	A 17752	
<u>ELK CREEK</u> S: 28 T: 3 R: 7W NUCKOLLS HENRY E WEHRMAN JR	PUMP	IR	1.74	03/09/1971	A 12180	
<u>ELK CREEK, TRIB. TO</u> S: 28 T: 3 R: 7W NUCKOLLS HENRY E WEHRMAN JR	WEHRMAN RESERVOIR	ST	16.50AF	05/12/1971	A 12256	
<u>WEHRMAN RESERVOIR</u> S: 28 T: 3 R: 7W NUCKOLLS HENRY E WEHRMAN JR	PUMP	SI		10/07/1971	A 12395	A-12180
<u>ELK CREEK, TRIB. TO</u> S: 32 T: 3 R: 6W NUCKOLLS ROBERT FRAHM	ROBERT FRAHM RESERVOIR	ST	26.90AF	08/03/1977	A 15063	
<u>ELK CREEK</u> S: 13 T: 3 R: 6W NUCKOLLS SCHUMACHER FARM TRUST	PUMP	IR	1.57	04/20/1978	A 15240	
KERWIN & PERRY ELTING	PIPELINE	IR		12/24/2002	A 18125	*
GLENN ELTING & SONS	PIPELINE	IR		12/24/2002	A 18126	*
S: 12 T: 3 R: 6W NUCKOLLS DORIS E SCHUMACHER	PUMPS	IR	.71	06/22/1957	A 9522	
<u>BLUE RIVER, LITTLE TRIB. TO</u> S: 32 T: 4 R: 5W NUCKOLLS SCOTT AHRENS	SCOTT AHRENS RESERVOIR	ST	24.00AF	04/10/1997	A 17571	
S: 9 T: 3 R: 5W NUCKOLLS SCROGGIN BROTHERS	PUMP	IR	.93	04/18/1977	A 14908	
<u>TURTLE CREEK</u> S: 1 T: 2 R: 6W NUCKOLLS ELMER J WILLIAMS	WILLIAMS RESERVOIR	ST	191.00AF	03/26/1958	A 9607	

SURFACE WATER RIGHTS DATA
CLAIMS, APPLICATIONS, AND APPROPRIATIONS IN DOWNSTREAM ORDER
DIVISION NO. 1C

SOURCE LOCATION APPROPRIATOR	CARRIER GAGE	USE	GRANT IN CFS/AF	DATE OF PRIORITY	DOCKET/ APP. NUMBER	ANNO. FT. NT.
<u>WILLIAMS RESERVOIR</u> S: 1 T: 2 R: 6W NUCKOLLS ELMER J WILLIAMS	WILLIAMS CANAL	SO		03/26/1958	A 9692	
<u>TURTLE CREEK TRTB. TO</u> S: 20 T: 3 R: 5W NUCKOLLS SCROGGIN BROTHERS	SCROGGIN RESERVOIR	ST	47.32AF	09/06/1962	A 10100	
<u>BLUE RIVER, LITTLE TRTB. TO</u> S: 10 T: 3 R: 5W NUCKOLLS MYRON KEIM	PUMP	IR	2.01	07/02/1971	A 12312	&
S: 11 T: 3 R: 5W NUCKOLLS RUSSELL SCHROEDER	PUMP	IR	.53	05/20/1977	A 14950	K
<u>BLUE RIVER, LITTLE</u> S: 13 T: 3 R: 5W NUCKOLLS JAMES BURESH	PUMP	IR	.66	06/19/1981	A 15896	
<u>THAMES CREEK</u> S: 26 T: 3 R: 5W NUCKOLLS DEWANE & JENS HOUTWED	PUMP	IR	.21	04/09/1958	A 9611	
<u>BLUE RIVER, LITTLE TRTB. TO</u> S: 25 T: 3 R: 5W NUCKOLLS VIVIAN D DROHMAN	DROHMAN RESERVOIR	ST	22.00AF	02/27/1969	A 11657	
<u>DROHMAN RESERVOIR</u> S: 25 T: 3 R: 5W NUCKOLLS VIVIAN D DROHMAN	PUMP	SO		02/27/1969	A 11658	
<u>BLUE RIVER, LITTLE</u> S: 19 T: 3 R: 4W THAYER H LOUIS MEYER	PUMP	IR	.31	01/10/1964	A 10274	K
<u>BLUE RIVER, LITTLE TRTB. TO</u> S: 2 T: 3 R: 5W NUCKOLLS MOYN KEIM	PUMP	IR	.20	07/02/1971	A 12311	
ANNE SCHROEDER-ESTATE	PUMP	IR	.36	09/08/1971	A 12375	
NORBERT SCHROEDER	SCHROEDER RESERVOIR	ST	26.30AF	06/13/1975	A 13622	
<u>SCHROEDER RESERVOIR</u> S: 2 T: 3 R: 5W NUCKOLLS NORBERT SCHROEDER	PUMP	SO		06/13/1975	A 13623	
<u>BLUE RIVER, LITTLE TRTB. TO</u> S: 36 T: 4 R: 5W NUCKOLLS WAYNE JAGELS	PUMP	IR	.40	05/20/1970	A 11944	K&
<u>BLUE RIVER, LITTLE</u> S: 25 T: 3 R: 4W THAYER ELMER, ROBERT & STEPHEN WERNER	PUMP	IR	.10	04/18/1949	A 4465	K
<u>BLUE RIVER, LITTLE TRTB. TO</u> S: 19 T: 3 R: 3W THAYER WERNER BROS.	WERNER RESERVOIR	ST	60.00AF	05/08/1985	A 16378	

SURFACE WATER RIGHTS DATA
CLAIMS, APPLICATIONS, AND APPROPRIATIONS IN DOWNSTREAM ORDER
DIVISION NO. 1C

SOURCE LOCATION APPROPRIATOR	CARRIER GAGE	USE	GRANT IN CFS/AF	DATE OF PRIORITY	DOCKET/ APP. NUMBER	ANNOA. FT. NT.
<u>BLUE RIVER, LITTLE</u>						
S: 20 T: 3 R: 3W THAYER EVERETT R & MARILYN M SCHARDT	PUMP	IR	1.01	06/20/1966	A 10868	
S: 36 T: 3 R: 3W THAYER LONNIE & CHRISTINE WIEDEL	PUMPS PUMP	IR IR	.21 .66	11/02/1937 09/03/1970	A 2799 A 12071	K
S: 1 T: 2 R: 3W THAYER LONNIE & CHRISTINE WIEDEL	PUMP	IR	.66	10/30/1974	A 13246	
LONNIE & CHRISTINE WIEDEL	PUMP	IR	.72	11/14/1955	A 8251	
ERNEST & DARLENE A WIEDEL	PUMP	IR	.86	01/20/1965	A 10516	
HEBRON HI PRO PORK PRODUCERS, INC	PUMP	ST	1.11	03/22/1965	A 10576	
<u>BLUE RIVER, LITTLE, TRTB. TO</u>						
S: 31 T: 3 R: 2W THAYER THAYER COUNTY	HEBRON RESERVOIR	ST	33.40AF	06/27/1975	A 13640	
THAYER COUNTY	HEBRON RESERVOIR	SS	45.20AF	05/16/1991	A 17076	A-13640 A
<u>SPRING CREEK, TRTB. TO</u>						
S: 19 T: 2 R: 6W NUCKOLLS KENNETH CORMAN	CORMAN RESERVOIR	ST	39.46AF	11/06/1961	A 9996	
<u>CORMAN RESERVOIR</u>						
S: 19 T: 2 R: 6W NUCKOLLS KENNETH CORMAN	PUMP	SO		10/02/1962	A 10110	
<u>SPRING CREEK, TRTB. TO</u>						
S: 27 T: 2 R: 6W NUCKOLLS BEAUFORD E HOYER	PUMP	IR	.70	06/09/1978	A 15274	K
S: 26 T: 2 R: 6W NUCKOLLS GENERAL AGRICULTURAL SVC, DBA/SCULLY ENTERPRISES	SIMONSEN RESERVOIR	ST	51.40AF	08/10/1962	A 10096	
<u>SIMONSEN RESERVOIR</u>						
S: 26 T: 2 R: 6W NUCKOLLS GENERAL AGRICULTURAL SVC, DBA/SCULLY ENTERPRISES	PUMP	SO		10/05/1962	A 10115	
<u>SPRING CREEK</u>						
S: 17 T: 2 R: 5W NUCKOLLS JEPPESSEN FARMS, INC	JEPPESSEN RESERVOIR	ST	23.00AF	08/29/1969	A 11788	
<u>JEPPESSEN RESERVOIR</u>						
S: 17 T: 2 R: 5W NUCKOLLS JEPPESSEN FARMS, INC	PUMP	SO		08/29/1969	A 11789	
<u>SPRING CREEK</u>						
S: 9 T: 1 R: 4W THAYER CURTIS B & NANCY A FINTEL	PUMP	IR	.21	12/21/1957	A 9581	
S: 10 T: 1 R: 4W THAYER WILLIAM & REBECCA MIZE	PUMP	IR	.17	02/20/1968	A 11342	K
<u>SPRING CREEK, TRTB. TO</u>						
S: 11 T: 1 R: 4W THAYER ALMA BOSTELMAN	BOSTELMAN RESERVOIR	ST	37.00AF	07/13/1984	A 16311	

SURFACE WATER RIGHTS DATA
CLAIMS, APPLICATIONS, AND APPROPRIATIONS IN DOWNSTREAM ORDER
DIVISION NO. 1C

SOURCE LOCATION APPROPRIATOR	CARRIER GAGE	USE	GRANT IN CFS/AF	DATE OF PRIORITY	DOCKET/ APP. NUMBER	ANNOA. FT. NT.
<u>BOSTELMAN RESERVOIR</u>						
S: 11 T: 1 R: 4W THAYER ALMA BOSTELMAN	PUMP	SO		02/11/1985	A 16352	
<u>SPRING CREEK, TRIB. TO</u>						
S: 4 T: 1 R: 4W THAYER FINTEL ENTERPRISES, INC	PUMP	IR	.11	01/06/1967	A 11008	K
FINTEL ENTERPRISES, INC	FINTEL RESERVOIR	ST	36.60AF	04/21/1967	A 11108	
<u>FINTEL RESERVOIR</u>						
S: 4 T: 1 R: 4W THAYER FINTEL ENTERPRISES, INC	PUMP	SI		04/21/1967	A 11109	A-11008 K
<u>SPRING CREEK, TRIB. TO</u>						
S: 3 T: 1 R: 4W THAYER ADALTA K FRUM	PUMP	IR	.50	04/11/1966	A 10828	
<u>SPRING CREEK</u>						
S: 35 T: 2 R: 4W THAYER ARTHUR BRETTMANN	PUMP	IR	.77	09/30/1974	A 13215	
<u>SPRING CREEK, TRIB. TO</u>						
S: 8 T: 2 R: 4W THAYER HENRY H SCHIERMEYER	PUMP	IR	.36	12/04/1974	A 13300	K
S: 3 T: 2 R: 4W THAYER GAYLORD & BEATRICE EHLERS	EHLERS RESERVOIR	ST	42.90AF	02/14/1977	A 14714	
GAYLORD & BEATRICE EHLERS	PUMP	IR	1.54	02/17/1977	A 14737	
<u>EHLERS RESERVOIR</u>						
S: 3 T: 2 R: 4W THAYER GAYLORD & BEATRICE EHLERS	PUMP	SI		02/17/1977	A 14738	A-14737
<u>SPRING CREEK, TRIB. TO</u>						
S: 11 T: 2 R: 4W THAYER DONNEL L STELLING	STELLING POND	ST	25.60AF	07/24/1986	A 16510	
<u>STELLING POND</u>						
S: 11 T: 2 R: 4W THAYER DONNEL L STELLING	PUMP	SO		07/24/1986	A 16511	
<u>SPRING CREEK, TRIB. TO</u>						
S: 13 T: 2 R: 4W THAYER EARL & NORMA HILLMAN	PUMP	DO	.46	07/05/2001	A 17996	
<u>SPRING CREEK</u>						
S: 18 T: 2 R: 3W THAYER ROLAND G KOERWITZ	PUMP	IR	.20	08/15/1958	A 9638	K
S: 17 T: 2 R: 3W THAYER ERNEST C WIEDEL	PUMP	IR	.12	10/20/1947	A 4130	K
S: 9 T: 2 R: 3W THAYER ELMER J HEIDER ET AL	PUMP	IR	.25	04/11/1951	A 4840	K
S: 15 T: 2 R: 3W THAYER ERNEST C WIEDEL ET AL	PUMP	IR	.69	03/26/1976	A 14124	

SURFACE WATER RIGHTS DATA
CLAIMS, APPLICATIONS, AND APPROPRIATIONS IN DOWNSTREAM ORDER
DIVISION NO. 1C

SOURCE LOCATION APPROPRIATOR	CARRIER GAGE	USE	GRANT IN CFS/AF	DATE OF PRIORITY	DOCKET/ APP. NUMBER	ANNOA.	FT. NT.
<u>SPRING CREEK</u>							
S: 14 T: 2 R: 3W THAYER JAMES E WEHRBEIN	PUMP	IR	.64	03/25/1971	A 12193		K
<u>SPRING CREEK, TRIB. TO</u>							
S: 11 T: 2 R: 3W THAYER ERNEST C WIEDEL	ERNEST WIEDEL RESERVOIR	ST	30.30AF	04/09/1970	A 11916		
<u>SPRING CREEK</u>							
S: 12 T: 2 R: 3W THAYER ERNEST & DARLENE A WIEDEL	PUMP	IR	.36	04/20/1953	A 5273		
<u>BLUE RIVER, LITTLE</u>							
S: 8 T: 2 R: 2W THAYER LILLIAN (LILLIE A) BAXA	PUMP	IR	.30	01/22/1955	A 7041		K
LILLIAN (LILLIE A) BAXA	PUMP	IR	.30	06/29/2001	A 17993A	A-7041	D
LILLIAN (LILLIE A) BAXA	PUMP	IR	.49	06/29/2001	A 17993B		
S: 9 T: 2 R: 2W THAYER ALAN KENNING	PUMP	IR	1.73	01/08/1979	A 15383		
ALAN KENNING	PUMP	IR	.93	01/25/1937	A 2682		
S: 10 T: 2 R: 2W THAYER GLENN R & MICHAEL G FISCHER	PUMP	IR	.76	12/02/1965	A 10724		
GAME AND PARKS COMMISSION	PUMP	IR	1.16	03/03/1958	A 9599		
GAME AND PARKS COMMISSION	PUMP	IR	.11	05/04/1956	A 8538		
<u>DRY CREEK</u>							
S: 32 T: 1 R: 3W THAYER KARIS V & SHIRLEY J KUHLMANN	PUMP	IR	.19	09/18/1970	A 12081		K
KARIS V KUHLMANN	PUMP	IR	.61	05/03/1984	A 16297		
<u>DRY CREEK, TRIB. TO</u>							
S: 32 T: 1 R: 3W THAYER GILKESON & SAWYER	PUMP	IR	.56	04/05/1971	A 12205		&
S: 28 T: 1 R: 3W THAYER EDWIN H HOOPS	PUMP	IR	.29	08/02/1974	A 13123		&
<u>DRY CREEK</u>							
S: 15 T: 1 R: 3W THAYER JAMES & KAREN VORDERSTRASSE	PUMP	IR	.44	01/15/1968	A 11314		K
S: 10 T: 1 R: 3W THAYER WILLIAM VORDERSTRASSE	PUMP	IR	.55	03/28/1972	A 12564		
<u>DRY CREEK, TRIB. TO</u>							
S: 3 T: 1 R: 3W THAYER CLARENCE VORDERSTRASSE	VORDERSTRASSE RESERVOIR	ST	35.00AF	10/22/1980	A 15724		
<u>VORDERSTRASSE RESERVOIR</u>							
S: 3 T: 1 R: 3W THAYER CLARENCE VORDERSTRASSE	PUMP	SO		01/12/1982	A 16046		
<u>DRY CREEK</u>							
S: 12 T: 1 R: 3W THAYER HERMAN DAGEFORDE	PUMP	IR	.39	10/02/1967	A 11259		

SURFACE WATER RIGHTS DATA
CLAIMS, APPLICATIONS, AND APPROPRIATIONS IN DOWNSTREAM ORDER
DIVISION NO. 1C

SOURCE LOCATION APPROPRIATOR	CARRIER GAGE	USE	GRANT IN CFS/AF	DATE OF PRIORITY	DOCKET/ APP. NUMBER	ANNO. FT. NT.
<u>DRY CREEK</u>						
S: 1 T: 1 R: 3W THAYER FLORENCE R EASTON	PUMP	IR	.93	06/26/1968	A 11462	
S: 31 T: 2 R: 2W THAYER EUGENE J WIEDEL	PUMP	IR	1.76	08/14/1967	A 11223	
<u>DRY CREEK, TRTB. TO</u>						
S: 36 T: 2 R: 3W THAYER ERNEST & DARLENE A WIEDEL	RIPPE RESERVOIR NO. 1	ST	9.57AF	01/16/1968	A 11318	
S: 4 T: 1 R: 2W THAYER HENRY VIRUS	PUMP	IR	.71	07/22/1974	A 13092	
<u>DRY CREEK</u>						
S: 11 T: 2 R: 2W THAYER JOHN L WEHRBEIN	PUMP	IR	.71	05/04/1971	A 12247	
<u>BLUE RIVER, LITTLE</u>						
S: 11 T: 2 R: 2W THAYER ROBERT J KRAKOW	PUMP	IR	.68	01/17/1955	A 6999	K
S: 2 T: 2 R: 2W THAYER KENNETH KRAKOW	PUMP	IR	.21	04/05/1956	A 8461	
S: 1 T: 2 R: 2W THAYER ROBERT J KRAKOW	PUMP	IR	.42	03/08/1967	A 11066	K
<u>BLUE RIVER, LITTLE, TRTB. TO</u>						
S: 24 T: 2 R: 2W THAYER HAROLD R FISCHER	FISCHER RESERVOIR	ST	41.50AF	06/16/1970	A 11974	
<u>BLUE RIVER, LITTLE</u>						
S: 4 T: 2 R: 1W THAYER JOE G HERGOTT	PUMP	IR	.96	08/20/1974	A 13161	
S: 34 T: 3 R: 1W THAYER DURFLINGER HEIRS	PUMP	IR	.17	09/16/1955	A 8131	K
DICK WALSH	PUMP	IR	.50	03/05/2002	A 18047	
S: 35 T: 3 R: 1W THAYER JEWELL L & MARGARET BUCHLI	PUMP	IR	.77	07/20/1964	A 10395	K
S: 26 T: 3 R: 1W THAYER RAYMOND W MAU	PUMP	IR	1.44	07/27/1964	A 10401	
S: 23 T: 3 R: 1W THAYER HARRY WIEDEL	PUMP	IR	.33	04/15/1966	A 10832	
S: 24 T: 3 R: 1W THAYER RAYMOND W MAU	PUMP	IR	1.53	02/11/1972	A 12504	
S: 19 T: 3 R: 1E JEFFERSON LEE A SNYDER ESTATE	PUMPS	IR	.36	05/02/1955	A 7435	K
S: 21 T: 3 R: 1E JEFFERSON MARVIN SCHOEN	PUMP	IR	1.17	03/20/1961	A 9912	R P-496 K
LOREN LANDKAMER	PUMP	IR	1.80	01/14/1997	A 17554	

SURFACE WATER RIGHTS DATA
CLAIMS, APPLICATIONS, AND APPROPRIATIONS IN DOWNSTREAM ORDER
DIVISION NO. 1C

SOURCE LOCATION APPROPRIATOR	CARRIER GAGE	USE	GRANT IN CFS/AF	DATE OF PRIORITY	DOCKET/ APP. NUMBER	ANNOA. FT. NT.
<u>SANDY CREEK, BIG, TRIB. TO</u> S: 8 T: 7 R: 8W CLAY CHARLES WM ROBACK	PUMP	IR	2.16	04/09/1970	A 11917	&
<u>SANDY CREEK, BIG</u> S: 5 T: 6 R: 8W CLAY LEROY PAUL & RONNA FREDRICKS	FREDRICKS RESERVOIR	ST	1.00AF	09/24/1992	A 17224	
S: 20 T: 6 R: 7W CLAY LITTLE BLUE NRD	BIG SANDY RES. 20-6-7	ST	1610.00AF	06/19/1981	A 15897	
S: 23 T: 6 R: 7W CLAY JACK E PESHEK	PUMP	IR	.35	12/07/1972	A 12772	
JACK E PESHEK	PUMP	IR	.78	12/07/1972	A 12772	R P-446
<u>SANDY CREEK, BIG, TRIB. TO</u> S: 31 T: 6 R: 6W CLAY DANA G FISHER	FISHER RESERVOIR NO. 1	ST	16.50AF	01/30/1976	A 13976	
<u>FISHER RESERVOIR NO. 1</u> S: 31 T: 6 R: 6W CLAY DANA G FISHER	PUMP	SO		02/25/1977	A 14757	
<u>SANDY CREEK, BIG, TRIB. TO</u> S: 32 T: 6 R: 6W CLAY B & P ENTERPRISES	PUMP	IR	.84	03/09/1973	A 12824	K&
<u>SANDY CREEK, BIG</u> S: 8 T: 5 R: 6W CLAY DANIEL L SHAW	PUMP	IR	1.66	04/02/1992	A 17164	
<u>SANDY CREEK, BIG, TRIB. TO</u> S: 32 T: 6 R: 6W CLAY B & P ENTERPRISES	PUMP	IR	1.37	01/15/1971	A 12139	K&
S: 4 T: 5 R: 6W CLAY KNUDSON, KNUDSON & OSLER	PUMP	IR	1.93	08/27/1975	A 13769	&
<u>SANDY CREEK, BIG</u> S: 10 T: 5 R: 6W CLAY LLOYD STERTZ	PUMP	IR	.50	02/13/1968	A 11335	K
<u>SANDY CREEK, BIG, TRIB. TO</u> S: 2 T: 5 R: 7W CLAY F W STAHNKE	PUMP	IR	.53	06/02/1971	A 12290	K&
B CHARLES JOHNSON	PUMP	IR	.30	04/07/1971	A 12207	K&
S: 12 T: 5 R: 7W CLAY WILLIAM & JULIENE BRYAN	PUMP	IR	.23	07/28/1975	A 13689	K&
SCULLY ESTATES LIMITED PARTNERSHIP (THE)	PUMP	IR	.36	03/29/1977	A 14861	&
S: 19 T: 5 R: 6W CLAY VERN WATSON	PUMP	IR	1.09	11/24/1972	A 12767	&
HAZEL J WOOD	PUMP	IR	.23	08/27/1974	A 13173	K&
S: 17 T: 5 R: 6W CLAY ROBERTA BUTLER	PUMP	IR	.14	06/02/1971	A 12289	K&
LORA HAKANSON	PUMP	IR	.87	06/02/1971	A 12288	&

SURFACE WATER RIGHTS DATA
CLAIMS, APPLICATIONS, AND APPROPRIATIONS IN DOWNSTREAM ORDER
DIVISION NO. 1C

SOURCE LOCATION APPROPRIATOR	CARRIER GAGE	USE	GRANT IN CFS/AF	DATE OF PRIORITY	DOCKET/ APP. NUMBER	ANNOA. FT. NT.
<u>SANDY CREEK, BIG, TRIB. TO</u>						
S: 20 T: 5 R: 6W CLAY						
DALE FRAHM	PUMP	IR	.70	05/24/1971	A 12276	&
S: 21 T: 5 R: 6W CLAY						
WILLIAM SCULLY	PUMP	IR	.72	07/10/1985	A 16426	
S: 27 T: 5 R: 6W CLAY						
MCREYNOLDS FARMS INC	PUMP	IR	.69	03/14/1972	A 12542	K
<u>SANDY CREEK, BIG</u>						
S: 32 T: 5 R: 5W CLAY						
RICK HOFFMAN	PUMP	IR	.57	06/13/1979	A 15490	K
<u>SANDY CREEK, BIG, TRIB. TO</u>						
S: 17 T: 5 R: 5W CLAY						
SCULLY ESTATES LIMITED PARTNERSHIP (THE)	PUMP	IR	.99	02/19/1974	A 12984	&
ROBERT H & BRUCE D PEGLER	PUMP	IR	1.29	02/16/1972	A 12509	K&
S: 20 T: 5 R: 5W CLAY						
LORENA BECK	PUMP	IR	2.06	11/18/1971	A 12430	K&
S: 11 T: 4 R: 5W NUCKOLLS						
NELSON LAND & CATTLE, INC	PUMP	IR	1.14	05/24/1972	A 12636	&
<u>SANDY CREEK, BIG</u>						
S: 2 T: 4 R: 5W NUCKOLLS						
JANET L SCHARDT	PUMP	IR	.94	02/20/1975	A 13426	
<u>SANDY CREEK, BIG, TRIB. TO</u>						
S: 1 T: 4 R: 5W NUCKOLLS						
SCULLY ESTATES LIMITED PARTNERSHIP (THE)	PUMP	IR	.61	09/04/1970	A 12072	&
<u>SANDY CREEK, BIG</u>						
S: 12 T: 4 R: 5W NUCKOLLS						
WILLIAM X & FERN L FISHER	PUMP	IR	.41	08/29/1974	A 13177	K
S: 7 T: 4 R: 4W THAYER						
LORENE BETHKE	PUMP	IR	1.90	01/03/1984	A 16258	
ARDEAN & LINDA NUNNENKAMP	PUMP	IR	.49	07/23/1971	A 12330	
<u>SANDY CREEK, LITTLE, WEST, TRIB. TO</u>						
S: 34 T: 7 R: 7W CLAY						
ESTHER C YOST	PUMP	IR	1.36	02/28/1975	A 13449	K&
S: 3 T: 6 R: 7W CLAY						
FIVE-D CORPORATION	PUMP	IR	3.04	02/06/1975	A 13387	K&
S: 35 T: 7 R: 7W CLAY						
HERTEL ESTATE	PUMP	IR	.86	09/29/1971	A 12390	&
S: 8 T: 6 R: 6W CLAY						
E M BURGHART	PUMP	IR	.57	07/30/1973	A 12912	K&
S: 12 T: 6 R: 7W CLAY						
DOROTHY I VONSPRECKELSEN	PUMP	IR	.10	05/15/1972	A 12629	K&
S: 7 T: 6 R: 6W CLAY						
ALLEN SIPPEL	PUMP	IR	1.36	06/24/1970	A 11981	&

SURFACE WATER RIGHTS DATA
CLAIMS, APPLICATIONS, AND APPROPRIATIONS IN DOWNSTREAM ORDER
DIVISION NO. 1C

SOURCE LOCATION APPROPRIATOR	CARRIER GAGE	USE	GRANT IN CFS/AF	DATE OF PRIORITY	DOCKET/ APP. NUMBER	ANNOA. FT. NT.
<u>SANDY CREEK, LITTLE, WEST</u>						
S: 8 T: 6 R: 6W CLAY						
JAMES A GODTEL	PUMP	IR	.46	12/09/1970	A 12125	K&
S: 13 T: 6 R: 6W CLAY						
BOBBIE MIHM	PUMP	IR	.20	08/20/1979	A 15560	K
<u>SANDY CREEK, LITTLE, WEST, TRIB. TO</u>						
S: 12 T: 6 R: 6W CLAY						
HARLAN D MACK	PUMP	IR	.57	10/30/1974	A 13248	&
<u>SANDY CREEK, LITTLE, WEST</u>						
S: 21 T: 6 R: 5W CLAY						
LEE E NELSON	PUMP	IR	1.60	09/23/1965	A 10703	K
<u>SANDY CREEK, LITTLE, WEST, TRIB. TO</u>						
S: 21 T: 6 R: 5W CLAY						
LEE & LYLE NELSON	PUMP	IR	.23	08/26/1965	A 10682	K&
S: 34 T: 6 R: 5W CLAY						
JIMMIE OVERTURF	JIM OVERTURF RESERVOIR	ST	21.00AF	07/29/1975	A 13694	
S: 2 T: 5 R: 5W CLAY						
LEONARD CARLSON HEIRS	PUMP	IR	.31	11/17/1972	A 12766	K&
S: 10 T: 5 R: 5W CLAY						
JAMES R MOORE	PUMP	IR	2.23	08/18/1975	A 13758	&
<u>SANDY CREEK, LITTLE, WEST</u>						
S: 23 T: 5 R: 5W CLAY						
FLOYDE A & ROLLAND L ANDERSON	PUMP	IR	1.57	03/10/1976	A 14085	K
<u>SANDY CREEK, LITTLE, WEST, TRIB. TO</u>						
S: 22 T: 5 R: 5W CLAY						
ALBERT LOBEDA	PUMP	IR	.86	10/15/1974	A 13233	K&
S: 26 T: 5 R: 5W CLAY						
SCULLY ESTATES LIMITED PARTNERSHIP (THE)	PUMP	IR	.26	08/18/1971	A 12357	&
WIGHT BROTHERS	PUMP	IR	.17	10/17/1975	A 13832	K&
S: 25 T: 5 R: 5W CLAY						
FLOYD A ANDERSON	PUMP	IR	2.06	04/08/1975	A 13538	K&
S: 13 T: 5 R: 5W CLAY						
GENE ANDERSEN	PUMP	IR	.17	08/19/1974	A 13159	K&
<u>SANDY CREEK, LITTLE, WEST</u>						
S: 19 T: 5 R: 4W FILLMORE						
FLOYD A ANDERSON	PUMP	IR	.29	08/24/1964	A 10428	K
ANDERSONS OF ONG	PUMP	IR	.24	04/08/1975	A 13537	K
S: 29 T: 5 R: 4W FILLMORE						
ERWIN L NELSON	PUMP	IR	.42	02/28/1956	A 8383	
DONALD H KOTHE	PUMP	IR	.25	05/23/1969	A 11709	K
S: 32 T: 5 R: 4W FILLMORE						
DON L & MARVIN F WILLIAMS	PUMP	IR	1.13	08/31/1959	A 9754	K
S: 6 T: 4 R: 4W THAYER						
DON L WILLIAMS	PUMP	IR	.31	08/01/1972	A 12703	K

SURFACE WATER RIGHTS DATA
CLAIMS, APPLICATIONS, AND APPROPRIATIONS IN DOWNSTREAM ORDER
DIVISION NO. 1C

SOURCE LOCATION APPROPRIATOR	CARRIER GAGE	USE	GRANT IN CFS/AF	DATE OF PRIORITY	DOCKET/ APP. NUMBER	ANNO. FT. NT.
<u>SANDY CREEK, BIG</u>						
S: 8 T: 4 R: 4W THAYER						
HAROLD GRONE ESTATE	PUMP	IR	.47	05/18/1970	A 11940	
S: 16 T: 4 R: 4W THAYER						
SLAGEL & POHLING	PUMP	IR	2.03	02/14/1975	A 13407	
JERRY L WHITE	PUMP	IR	.87	04/30/1964	A 10363	
GEORGE GERDES	PUMP	IR	.50	03/10/1992	A 17161	
S: 15 T: 4 R: 4W THAYER						
JOHN E MEYER	PUMP	IR	.59	02/18/1963	A 10145	
S: 24 T: 4 R: 4W THAYER						
PAUL E & ANGELA J FOLKERTS	PUMP	IR	2.64	11/09/1967	A 11275	
PAUL E & ANGELA J FOLKERTS	PUMP	IR	1.40	10/16/1972	A 12751	K
<u>SANDY CREEK, BIG, TRIB. TO</u>						
S: 25 T: 4 R: 4W THAYER						
H W WEDDELL ESTATE	WEDDELL RESERVOIR	ST	31.70AF	02/14/1973	A 12807	
S: 13 T: 4 R: 4W THAYER						
EDNA W HUMPHRIES	LIPPITT RESERVOIR	ST	24.00AF	09/16/1960	A 9863	
<u>LIPPITT RESERVOIR</u>						
S: 13 T: 4 R: 4W THAYER						
EDNA W HUMPHRIES	PUMP	SO		09/16/1960	A 9969	
<u>SANDY CREEK, BIG, TRIB. TO</u>						
S: 13 T: 4 R: 4W THAYER						
EDNA W HUMPHRIES	PUMP	IR	.71	09/08/1975	A 13797	
<u>SANDY CREEK, BIG</u>						
S: 19 T: 4 R: 3W THAYER						
ELVA LAUTENSCHLAGER	PUMP	IR	.59	04/19/1971	A 12225	
<u>SANDY CREEK, BIG, TRIB. TO</u>						
S: 18 T: 4 R: 3W THAYER						
BRINEGAR & SON, INC.	BRINEGAR RESERVOIR	ST	19.60AF	05/08/1984	A 16298	
<u>SANDY CREEK, BIG</u>						
S: 20 T: 4 R: 3W THAYER						
NORMAN WALKER	PUMP	IR	.40	04/20/1989	A 16777	K
DONALD W & COLLEENNE J WIDLER	PUMP	IR	.24	01/12/1970	A 11849	K
S: 21 T: 4 R: 3W THAYER						
NORMAN W LANGE	PUMP	IR	.46	08/04/1956	A 8718	K
<u>SANDY CREEK, BIG, TRIB. TO</u>						
S: 16 T: 5 R: 4W FILLMORE						
R & M CORPORATION	PUMP	IR	.29	06/10/1970	A 11958	K&
S: 23 T: 5 R: 4W FILLMORE						
RONALD J ALFS ET AL	PUMP	IR	.21	06/10/1970	A 11959	K&
S: 31 T: 5 R: 3W FILLMORE						
THOMAS D HEINRICHS	PUMP	IR	1.08	02/22/1972	A 12517	
S: 5 T: 4 R: 3W THAYER						
J W MAUST	PUMP	IR	1.01	11/29/1971	A 12451	K&

SURFACE WATER RIGHTS DATA
CLAIMS, APPLICATIONS, AND APPROPRIATIONS IN DOWNSTREAM ORDER
DIVISION NO. 1C

SOURCE LOCATION APPROPRIATOR	CARRIER GAGE	USE	GRANT IN CFS/AF	DATE OF PRIORITY	DOCKET/ APP. NUMBER	ANNOA. FT. NT.
<u>SANDY CREEK, BIG.</u>						
S: 26 T: 4 R: 3W THAYER WAYNE LAHNERS	PUMPS	IR	.23	10/31/1961	A 9995	K
S: 6 T: 3 R: 2W THAYER HARRIET L JENSEN	PUMP	IR	.22	05/20/1968	A 11427	K
S: 5 T: 3 R: 2W THAYER ROBERT R DILL	PUMP	IR	.47	12/30/1959	A 9785	
DARRELL L HINTZ	PUMP	IR	.98	08/26/1991	A 17104	
S: 10 T: 3 R: 4W THAYER JAMES D. HUDSON	PUMP	IR	.75	10/18/1991	A 17122	
<u>SANDY CREEK, BIG, TRIB. TO</u>						
S: 2 T: 4 R: 3W THAYER GAME AND PARKS COMMISSION	PRAIRIE MARSH WMA	ST	65.00AF	07/20/1992	A 17210	
<u>SANDY CREEK, BIG, SOUTH FORK, TRIB. TO</u>						
S: 29 T: 5 R: 6W CLAY EDGAR A & VERDA N BUSSELL	PUMP	IR	.91	11/23/1970	A 12118	K&
<u>SANDY CREEK, BIG, SOUTH FORK</u>						
S: 33 T: 5 R: 6W CLAY ELDON G GROVE	PUMP	IR	.46	09/14/1973	A 12940	&
ELDON G GROVE	PUMP	IR	.52	09/14/1973	A 12941	K&
<u>SANDY CREEK, BIG, SOUTH FORK, TRIB. TO</u>						
S: 33 T: 5 R: 6W CLAY DUANE COXBILL	PUMP	IR	.16	01/11/1979	A 15389	&
<u>SANDY CREEK, BIG, SOUTH FORK</u>						
S: 3 T: 4 R: 6W NUCKOLLS MCREYNOLDS FARMS INC	PUMP	IR	1.13	03/07/1978	A 15198	&
<u>SANDY CREEK, BIG, SOUTH FORK, TRIB. TO</u>						
S: 34 T: 5 R: 6W CLAY M B SWANSON	PUMP	IR	.89	02/27/1969	A 11656	&
S: 2 T: 4 R: 6W NUCKOLLS LAZY T MILLIRON CORPORATION	PUMP	IR	.73	04/26/1971	A 12237	&
DARRELL & CAROL L BECK	PUMP	IR	.36	11/19/1971	A 12432	K&
S: 10 T: 4 R: 6W NUCKOLLS ANN M & CHARLES J WATTS	PUMP	IR	.36	10/03/1974	A 13216	&
<u>SANDY CREEK, BIG, SOUTH FORK</u>						
S: 12 T: 4 R: 6W NUCKOLLS W D S FARMS, INC	PUMP	IR	.61	09/27/1971	A 12388	
<u>SANDY CREEK, BIG, SOUTH FORK, TRIB. TO</u>						
S: 8 T: 4 R: 5W NUCKOLLS VERLE G KEIM	PUMP	IR	1.09	11/02/1971	A 12415	&
<u>SANDY CREEK, BIG, SOUTH FORK</u>						
S: 16 T: 4 R: 5W NUCKOLLS OLIVER LANG ET AL	PUMP	IR	.97	03/28/1972	A 12567	K

SURFACE WATER RIGHTS DATA
CLAIMS, APPLICATIONS, AND APPROPRIATIONS IN DOWNSTREAM ORDER
DIVISION NO. 1C

SOURCE LOCATION APPROPRIATOR	CARRIER GAGE	USE	GRANT IN CFS/AF	DATE OF PRIORITY	DOCKET/ APP. NUMBER	ANNO. FT. NT.
<u>SANDY CREEK, BIG, SOUTH FORK, TRIB. TO</u>						
S: 11 T: 4 R: 5W NUCKOLLS SCULLY ESTATES LIMITED PARTNERSHIP (THE)	PUMP	IR	.57	02/15/1977	A 14720	&
<u>SANDY CREEK, BIG, SOUTH FORK</u>						
S: 23 T: 4 R: 5W NUCKOLLS NELSON LAND & CATTLE, INC	PUMP	IR	.69	05/24/1972	A 12637	
<u>SANDY CREEK, BIG, SOUTH FORK, TRIB. TO</u>						
S: 14 T: 4 R: 5W NUCKOLLS SCULLY ESTATES LIMITED PARTNERSHIP (THE)	PUMP	IR	.61	05/10/1972	A 12625	&
<u>SANDY CREEK, BIG, SOUTH FORK</u>						
S: 24 T: 4 R: 5W NUCKOLLS JOHN E DAHL	PUMP	IR	.66	10/16/1974	A 13234	
S: 31 T: 4 R: 4W THAYER LIELA J KRUPICKA	PUMP	IR	.12	08/12/1959	A 9747	K
<u>SANDY CREEK, BIG, SOUTH FORK, TRIB. TO</u>						
S: 20 T: 4 R: 5W NUCKOLLS NOVA WILLIAMS	PUMP	IR	.54	09/17/1974	A 13205	K&
S: 28 T: 4 R: 5W NUCKOLLS DARRELL KEIM	PUMP	IR	.70	12/10/1965	A 10730	K
S: 27 T: 4 R: 5W NUCKOLLS DEAN KEIM	PUMP	IR	2.26	03/15/1972	A 12552	
<u>SANDY CREEK, BIG, SOUTH FORK</u>						
S: 9 T: 3 R: 4W THAYER DUANE ALBERS	PUMP	IR	.57	01/22/1965	A 10519	
S: 10 T: 3 R: 4W THAYER HARMS & SONS, INC % DOUG HARMS	PUMP	IR	1.61	03/27/1991	A 17061	
MAT FARMS INC	PUMP	IR	.50	10/28/1991	A 17123	
S: 11 T: 3 R: 4W THAYER DOYLE HEINRICHS	PUMP	IR	1.14	01/19/1961	A 9882	K
<u>SANDY CREEK, BIG, SOUTH FORK, TRIB. TO</u>						
S: 21 T: 4 R: 4W THAYER WALTER HOLTZEN	PUMP	IR	1.44	05/03/1971	A 12245	R T-5 &
WALTER HOLTZEN	PUMP	IR	.13	05/03/1971	A 12245	&
NANCY MILEGER	PUMP	IR	.67	04/13/1971	A 12222	&
S: 27 T: 4 R: 4W THAYER DON E HEINRICHS	PUMP	IR	.81	12/09/1966	A 10996	
DON E HEINRICHS	PUMP	IR	.54	05/04/1964	A 10364	
DON E HEINRICHS	PUMP	IR	.58	05/04/1964	A 10365	K&
S: 34 T: 4 R: 4W THAYER RAYMOND FICKEN	PUMP	IR	.76	01/19/1970	A 11852	
S: 35 T: 4 R: 4W THAYER DALE E & DARLENE M BOHLING	PUMP	IR	.99	02/14/1975	A 13408	K
S: 25 T: 4 R: 4W THAYER WALTER E & LORETTA C HEINRICHS	PUMP	IR	.43	01/09/1975	A 13351	K&

SURFACE WATER RIGHTS DATA
CLAIMS, APPLICATIONS, AND APPROPRIATIONS IN DOWNSTREAM ORDER
DIVISION NO. 1C

SOURCE LOCATION APPROPRIATOR	CARRIER GAGE	USE	GRANT IN CFS/AF	DATE OF PRIORITY	DOCKET/ APP. NUMBER	ANNOA. FT. NT.
<u>SANDY CREEK, BTG, SOUTH FORK</u> S: 12 T: 3 R: 4W THAYER NORRIS W SCHARDT	PUMP	IR	1.06	10/04/1974	A 13219	
<u>SANDY CREEK, BTG, SOUTH FORK, TRIB. TO</u> S: 18 T: 3 R: 3W THAYER DWAYNE ELTING	ELTING RESERVOIR	ST	9.30AF	09/03/1986	A 16521	
<u>ELTING RESERVOIR</u> S: 18 T: 3 R: 3W THAYER DWAYNE ELTING	PUMP	SO		09/04/1987	A 16592	&
<u>SANDY CREEK, BTG, SOUTH FORK</u> S: 8 T: 3 R: 3W THAYER DARRELL & CAROLYN DEGNER	PUMP	IR	.60	10/04/1974	A 13218	
<u>SANDY CREEK, BTG, SOUTH FORK, TRIB. TO</u> S: 4 T: 3 R: 3W THAYER ERNEST KAPPERMAN	PUMP	IR	.19	12/03/1971	A 12453	K&
<u>SANDY CREEK, BTG, SOUTH FORK</u> S: 10 T: 3 R: 3W THAYER HAROLD HERGOTT	PUMP	IR	.44	12/29/1956	A 9067	
S: 18 T: 3 R: 2W THAYER JOHANNES DITTBRENNER	PUMP	IR	.34	07/14/1966	A 10887	
S: 17 T: 3 R: 2W THAYER DARRELL L HINTZ	PUMP	IR	.41	01/13/1966	A 10749	
S: 9 T: 3 R: 2W THAYER BERROLD & LYNNE WIEDEL	PUMP	IR	1.07	04/15/1991	A 17067	
S: 9 T: 3 R: 2W THAYER LONNIE PRIEFERT	PUMP	IR	1.01	08/20/1973	A 12923	
<u>SANDY CREEK, BTG</u> S: 6 T: 3 R: 1W THAYER DAIL VORDERSTRASSE	PUMP	IR	.29	04/11/1935	A 2537	K
<u>SANDY CREEK, DRY, TRIB. TO</u> S: 30 T: 6 R: 3W FILLMORE R & M CORPORATION	PUMP	IR	.79	06/10/1970	A 11960	K&
S: 5 T: 5 R: 3W FILLMORE MAHLON KENNEL & SONS	PUMP	IR	.84	03/16/1989	A 16755	K
S: 8 T: 5 R: 3W FILLMORE MAYNARD J MERRYMAN	PUMP	IR	.17	08/07/1969	A 11762	K&
S: 8 T: 5 R: 3W FILLMORE DEAN BIEGERT	PUMP	IR	1.14	08/01/1988	A 16692	&
<u>SANDY CREEK, DRY, TRIB. TO DEAN DRATN.</u> S: 36 T: 6 R: 5W CLAY EVERETT L BENSON ESTATE	BENSON RESERVOIR	ST	7.20AF	09/04/1962	A 10098	
<u>BENSON RESERVOIR</u> S: 36 T: 6 R: 5W CLAY EVERETT L BENSON ESTATE	PUMP	SO		03/07/1963	A 10156	&

SURFACE WATER RIGHTS DATA
CLAIMS, APPLICATIONS, AND APPROPRIATIONS IN DOWNSTREAM ORDER
DIVISION NO. 1C

SOURCE LOCATION APPROPRIATOR	CARRIER GAGE	USE	GRANT IN CFS/AF	DATE OF PRIORITY	DOCKET/ APP. NUMBER	ANNOA. FT. NT.
<u>SANDY CREEK, DRY, TRIB. TO</u>						
S: 3 T: 5 R: 4W FILLMORE M E HENDRICKSON	PUMP	IR	1.20	01/22/1970	A 11853	&
S: 11 T: 5 R: 4W FILLMORE ALFS IMPLEMENT & WELL DRILLING CO	PUMP	IR	.96	06/10/1970	A 11964	K
S: 12 T: 5 R: 4W FILLMORE ALFS IMPLEMENT & WELL DRILLING CO	PUMPS	IR	2.28	06/10/1970	A 11962	&
S: 7 T: 5 R: 3W FILLMORE DONALD, WAYNE & DAVID KEMPFF	PUMP PUMP	IR IR	.59 4.20	08/12/1965 06/06/1962	A 10671 A 10077	
S: 18 T: 5 R: 3W FILLMORE BRINKMAN FARMS, INC	PUMP	IR	.77	06/06/1962	A 10076	&
S: 16 T: 5 R: 3W FILLMORE BRINKMAN FARMS, INC	PUMP	IR	1.34	06/06/1962	A 10075	&
S: 16 T: 5 R: 3W FILLMORE MAHLON V & RUBY KENNEL	PUMP	IR	1.15	04/11/1967	A 11099	
S: 20 T: 5 R: 3W FILLMORE SWARTZENDRUBER BROS	PUMP PUMP	IR IR	.89 .98	01/23/1967 01/18/1967	A 11027 A 11020	& &
DON FLORY						
<u>SANDY CREEK, DRY</u>						
S: 16 T: 5 R: 3W FILLMORE HENRY W LAUBER	PUMP	IR	.26	09/06/1956	A 8810	K
S: 15 T: 5 R: 3W FILLMORE GEORGE W COWAN	PUMP	IR	1.26	09/06/1956	A 8811	K
<u>SANDY CREEK, DRY, TRIB. TO</u>						
S: 10 T: 5 R: 3W FILLMORE RONALD J ALFS	PUMP	IR	2.04	06/10/1970	A 11963	&
S: 1 T: 5 R: 3W FILLMORE JOHNNIE GIRMUS	PUMP	IR	.69	06/24/1974	A 13051	K&
<u>SANDY CREEK, DRY</u>						
S: 24 T: 5 R: 3W FILLMORE STEIDER, STEIDER & KEMPFF	PUMP	IR	.50	08/10/1956	A 8735	K
WAYNE D KEMPFF	PUMP	IR	.27	11/25/1991	A 17129	
<u>SANDY CREEK, DRY, TRIB. TO</u>						
S: 27 T: 5 R: 3W FILLMORE BUDDENBERG HEIRS	PUMP	IR	2.19	04/24/1972	A 12605	&
S: 26 T: 5 R: 3W FILLMORE MARY H FRENZEN	PUMP	IR	.49	03/07/1968	A 11361	
S: 25 T: 5 R: 3W FILLMORE SMITH FARMS COMPANY	PUMP	IR	.74	02/13/1962	A 10014	
<u>SANDY CREEK, DRY</u>						
S: 3 T: 4 R: 2W THAYER F HERBERT BRUNING	PUMP	IR	.33	12/24/1974	A 13331	K

SURFACE WATER RIGHTS DATA
CLAIMS, APPLICATIONS, AND APPROPRIATIONS IN DOWNSTREAM ORDER
DIVISION NO. 1C

SOURCE LOCATION APPROPRIATOR	CARRIER GAGE	USE	GRANT IN CFS/AF	DATE OF PRIORITY	DOCKET/ APP. NUMBER	ANNOA. FT. NT.
<u>SANDY CREEK, DRY, TRIB. TO</u>						
S: 13 T: 5 R: 2W FILLMORE BRINKMAN FARMS, INC	PUMP	IR	1.49	02/19/1975	A 13419	&
S: 8 T: 5 R: 2W FILLMORE MERVELL D & ELLIS BUMGARNER	PUMP	IR	.90	05/18/1971	A 12265	
S: 35 T: 5 R: 2W FILLMORE LITTLE BLUE NRD	BIG SANDY CREEK RESERVOIR 35-5-2	ST	1904.00AF	06/10/1983	A 16205	
S: 30 T: 5 R: 1W FILLMORE EDWARD J SIEBER	SIEBER RESERVOIR	ST	22.20AF	11/28/1962	A 10126	
S: 17 T: 4 R: 1W THAYER JUSTIN ELLICOTT	JUSTIN ELLICOTT RESERVOIR	ST	19.72AF	06/11/1991	A 17083	
<u>JUSTIN ELLICOTT RESERVOIR</u>						
S: 17 T: 4 R: 1W THAYER JUSTIN ELLICOTT	PUMP	SO	14.77AF	06/11/1991	A 17084	
<u>SANDY CREEK, BIG</u>						
S: 11 T: 3 R: 1W THAYER LUTHER WALLS	PUMP	IR	1.34	03/27/1970	A 11902	#
	BIG SANDY CREEK AT ALEXANDRIA, NE					
S: 12 T: 3 R: 1W THAYER JACK C & JENCINA B WALLS	PUMP	IR	.18	10/29/1945	A 3857	
JACK C & JENCINA B WALLS	PUMP	IR	.30	05/06/1955	A 7447	
S: 7 T: 3 R: 1W THAYER FRED H ENDORF	PUMPS	IR	.79	01/13/1967	A 11014	K
S: 17 T: 3 R: 1E JEFFERSON KLEINE FARMS, INC	PUMP	IR	1.51	11/24/1956	A 8996	
<u>SANDY CREEK, BIG, TRIB. TO</u>						
S: 16 T: 3 R: 1E JEFFERSON GAME AND PARKS COMMISSION	ALEXANDRIA LAKES 1 & 2	ST	176.00AF	06/14/1940	A 3179	
S: 17 T: 3 R: 1E JEFFERSON GAME AND PARKS COMMISSION	ALEXANDRIA LAKE 3	ST	71.00AF	08/29/1950	A 4742	
GAME AND PARKS COMMISSION	ALEXANDRIA LAKE 3	SS	124.00AF	06/14/1940	A 3179	R T-464
<u>SANDY CREEK, BIG</u>						
S: 16 T: 3 R: 1E JEFFERSON LENA A FRIESEN	PUMP	IR	.80	10/30/1956	A 8939	
S: 22 T: 3 R: 1E JEFFERSON THERESA LANDKAMER	PUMP	IR	.41	06/19/1970	A 11976	
KENNETH D & JEANNETTE L MILIUS	PUMP	IR	.80	08/06/1956	A 8722	
JOHN C BULIN JR	PUMP	IR	.51	06/09/1955	A 7639	
JOHN C BULIN JR	PUMP	IR	.63	08/09/1988	A 16695	
JOHN C BULIN JR	PUMP	IR	.51	08/09/1988	A 16695	A-7639
KENNETH D & JEANNETTE L MILIUS	PUMP	IR	1.00	02/18/1965	A 10536	D

SURFACE WATER RIGHTS DATA
CLAIMS, APPLICATIONS, AND APPROPRIATIONS IN DOWNSTREAM ORDER
DIVISION NO. 1C

SOURCE LOCATION APPROPRIATOR	CARRIER GAGE	USE	GRANT IN CFS/AF	DATE OF PRIORITY	DOCKET/ APP. NUMBER	ANNOA. FT. NT.
<u>BLUE RIVER, LITTLE</u>						
S: 23 T: 3 R: 1E JEFFERSON KENNETH D & JEANNETTE L MILIUS	PUMP	IR	.26	07/20/1970	A 12015	
ORVILLE A RUHNKE JR	PUMP	IR	.29	08/23/1955	A 7975	K
S: 24 T: 3 R: 1E JEFFERSON JOE LABASS	PUMP	IR	.22	02/20/1935	A 2517	K
JOE & HELEN L LABASS	PUMP	IR	2.36	11/22/1974	A 13286	
<u>BLUE RIVER, LITTLE, TRIB. TO</u>						
S: 25 T: 3 R: 1E JEFFERSON HELEN LABASS	HELEN LABASS RESERVOIR	ST	30.60AF	05/16/1996	A 17517	
<u>BLUE RIVER, LITTLE</u>						
S: 24 T: 3 R: 1E JEFFERSON JOE & HELEN L LABASS	PUMP	IR	.26	03/01/1989	A 16750	
<u>SANDY CREEK, LITTLE</u>						
S: 33 T: 4 R: 1E JEFFERSON WILLIAM R & MARY L GLENN	PUMP	IR	.56	01/24/1975	A 13371	K
<u>WALNUT CREEK, TRIB. TO</u>						
S: 25 T: 5 R: 1W FILLMORE ROBERT ENDORF	ENDORF RESERVOIR	ST	29.50AF	07/31/1985	A 16437	
<u>SANDY CREEK, LITTLE</u>						
S: 3 T: 3 R: 1E JEFFERSON ROBERT MILIUS	PUMP	IR	.76	05/14/1971	A 12261	
GENE L THOMAS	PUMP	IR	.49	06/28/1968	A 11464	
S: 10 T: 3 R: 1E JEFFERSON WALTER MILIUS	PUMP	IR	.61	06/19/1970	A 11977	
S: 18 T: 3 R: 2E JEFFERSON FRED KUJATH	PUMP	IR	.64	05/29/1968	A 11435	K
<u>BLUE RIVER, LITTLE</u>						
S: 30 T: 3 R: 2E JEFFERSON LAWRENCE JUNKER	PUMP	IR	.46	03/20/1954	A 6083	
S: 29 T: 3 R: 2E JEFFERSON THRASHER & THRASHER	PUMP	IR	.25	06/06/1955	A 7632	K
S: 4 T: 2 R: 2E JEFFERSON H B BOYDEN ESTATE	PUMP	IR	1.03	10/30/1969	A 11819	K
S: 9 T: 2 R: 2E JEFFERSON HARRY K ZWEIFEL	PUMP	IR	.25	07/25/1932	A 2277	
VERL SCHOENROCK	PUMP	IR	.29	02/07/1968	A 11333	K
EDNA M SCHOENROCK	PUMP	IR	.16	04/14/1956	A 8480	K
EDNA M SCHOENROCK	PUMP	IR	.31	01/15/1973	A 12789	K
S: 16 T: 2 R: 2E JEFFERSON H B BOYDEN ESTATE	PUMP	IR	1.86	07/10/1970	A 11996	K
<u>BLUE RIVER, LITTLE, TRIB. TO</u>						
S: 22 T: 2 R: 2E JEFFERSON WALTER D MCMULLEN	PUMP	IR	.39	06/21/1973	A 12890	

SURFACE WATER RIGHTS DATA
CLAIMS, APPLICATIONS, AND APPROPRIATIONS IN DOWNSTREAM ORDER
DIVISION NO. 1C

SOURCE LOCATION APPROPRIATOR	CARRIER GAGE	USE	GRANT IN CFS/AF	DATE OF PRIORITY	DOCKET/ APP. NUMBER	ANNOA. FT. NT.
<u>BLUE RIVER, LITTLE</u>						
S: 15 T: 2 R: 2E JEFFERSON MERLE L & EMMA L BEETLEY CITY OF FAIRBURY	PUMP FAIRBURY PLANT	IR CO	.14 16.70	07/10/1957 10/22/1927	A 9528 A 1963	
S: 22 T: 2 R: 2E JEFFERSON EDNA M SCHOENROCK	PUMP	IR	.56	01/15/1973	A 12790	K
S: 23 T: 2 R: 2E JEFFERSON DARRELL L FEENEY	PUMP LITTLE BLUE RIVER NEAR FAIRBURY, NE PUMP	IR IR	.97 .46	02/04/1976 02/22/1985	A 13988 A 16361	#
<u>DARRELL L FEENEY</u>						
<u>BRAWNER CREEK, TRIB TO</u>						
S: 6 T: 2 R: 3E JEFFERSON JOHN SNYDER	JOHN SNYDER RESERVOIR	ST	14.77AF	10/08/1998	A 17706	
<u>BLUE RIVER, LITTLE</u>						
S: 25 T: 2 R: 2E JEFFERSON KENNETH G DODGE	PUMP	IR	1.16	05/29/1981	A 15879	
S: 6 T: 1 R: 3E JEFFERSON JED WEISE BILLY D & RITA M STONE	PUMP PUMP	IR IR	1.70 1.19	11/25/1997 03/06/1969	A 17629 A 11662	K
<u>ROSE CREEK, TRIB TO</u>						
S: 31 T: 1 R: 2W THAYER SUSAN EICKMAN	PUMP	IR	.27	03/31/1971	A 12199	&
S: 33 T: 1 R: 2W THAYER MARTIN W SCHLIFE	SCHLIFE RESERVOIR	ST	19.00AF	09/17/1965	A 10691	
<u>BOWMAN CREEK</u>						
S: 23 T: 1 R: 2W THAYER LITTLE BLUE NRD	MILLER RESERVOIR	ST	215.00AF	07/29/1964	A 10406	
<u>BOWMAN CREEK, TRIB TO</u>						
S: 22 T: 1 R: 2W THAYER LITTLE BLUE NRD	LAVERENTZ RESERVOIR	ST	12.70AF	07/29/1964	A 10404	
S: 34 T: 1 R: 2W THAYER LITTLE BLUE NRD	MUMM RESERVOIR	ST	131.73AF	07/29/1964	A 10405	
<u>MUMM RESERVOIR</u>						
S: 34 T: 1 R: 2W THAYER LITTLE BLUE NRD	PUMP	SO		06/04/1985	A 16395	
<u>ROSE CREEK</u>						
S: 29 T: 1 R: 1W THAYER MELVIN L KOSS	PUMP	IR	.90	09/20/1974	A 13211	
<u>ROSE CREEK, TRIB TO</u>						
S: 19 T: 1 R: 1W THAYER LITTLE BLUE NRD	BOWMAN SPRING BRANCH RESERVOIR NO. 2-A	ST	91.05AF	07/20/1965	A 10659	

SURFACE WATER RIGHTS DATA
CLAIMS, APPLICATIONS, AND APPROPRIATIONS IN DOWNSTREAM ORDER
DIVISION NO. 1C

SOURCE LOCATION APPROPRIATOR	CARRIER GAGE	USE	GRANT IN CFS/AF	DATE OF PRIORITY	DOCKET/ APP. NUMBER	ANNOA. FT. NT.
<u>BOWMAN SPRING BRANCH RESERVOIR NO. 2-A</u>						
S: 19 T: 1 R: 1W THAYER LITTLE BLUE NRD	PUMP	SO		06/04/1985	A 16394	
<u>SPRING BRANCH TRIB. TO</u>						
S: 2 T: 1 R: 2W THAYER LITTLE BLUE NRD	BOWMAN SPRING BRANCH RESERVOIR NO. 3-E	ST	81.60AF	03/13/1972	A 12540	
<u>BOWMAN SPRING BRANCH RESERVOIR NO. 3-E</u>						
S: 2 T: 1 R: 2W THAYER LITTLE BLUE NRD	PUMP	SO		08/14/1975	A 13735	
<u>SPRING BRANCH TRIB. TO</u>						
S: 2 T: 1 R: 2W THAYER LITTLE BLUE NRD	BOWMAN SPRING BRANCH RESERVOIR NO. 3-D	ST	64.60AF	03/13/1972	A 12541	
S: 11 T: 1 R: 2W THAYER LITTLE BLUE NRD	BOWMAN SPRING BRANCH RESERVOIR NO. 3-C	ST	56.70AF	07/20/1965	A 10660	
<u>SPRING BRANCH</u>						
S: 7 T: 1 R: 1W THAYER TODD A & CRYSTAL K FANGMEIER	PUMP	IR	.21	07/03/1962	A 10086	K
S: 17 T: 1 R: 1W THAYER ERNST H & G MARIE PEITHMAN	PUMP	IR	.10	04/02/1969	A 11681	K
BEATRICE M & KEITH PATTON	PUMPS	IR	.33	10/14/1938	A 2892	
S: 16 T: 1 R: 1W THAYER BEATRICE M & KEITH PATTON	PUMP	IR	.37	06/04/1955	A 7629	K
VERLIN L & ROBERTA J WELCH	PUMP	IR	.68	01/28/1976	A 13966	K
<u>ROSE CREEK</u>						
S: 16 T: 1 R: 1W THAYER DENNIS & JANET MEREDITH	PUMP	IR	.60	04/15/1968	A 11397	K
NORMAN H & BARBARA J FANGMEIER	PUMP	IR	.20	03/05/1947	A 4043	
S: 9 T: 1 R: 1W THAYER NORMAN H & BARBARA J FANGMEIER	PUMP	IR	.37	01/27/1967	A 11030	
S: 10 T: 1 R: 1W THAYER FRED SAFAR	PUMP	IR	.51	08/20/1955	A 7969	
S: 11 T: 1 R: 1W THAYER LENA GLEBE	PUMP	IR	.21	03/07/1957	A 9300	K
THOMAS L WRIGHT	PUMP	IR	1.20	03/01/1966	A 10783	
<u>ROSE CREEK TRIB. TO</u>						
S: 12 T: 1 R: 1W THAYER THOMAS L WRIGHT	THOMAS WRIGHT RES. NO. 1	ST	3.61AF	04/07/1969	A 11684	
<u>THOMAS WRIGHT RESERVOIR NO. 1</u>						
S: 12 T: 1 R: 1W THAYER THOMAS L WRIGHT	PUMP	SO		04/07/1969	A 11685	
THOMAS L WRIGHT	PUMP	SI		04/07/1969	A 11685	A-10783

SURFACE WATER RIGHTS DATA
CLAIMS, APPLICATIONS, AND APPROPRIATIONS IN DOWNSTREAM ORDER
DIVISION NO. 1C

SOURCE LOCATION APPROPRIATOR	CARRIER GAGE	USE	GRANT IN CFS/AF	DATE OF PRIORITY	DOCKET/ APP. NUMBER	ANNOA. FT. NT.
<u>BALLS BRANCH, TRIB. TO</u>						
S: 21 T: 2 R: 1W THAYER BERNHARD HELLBUSCH	HELLBUSCH RESERVOIR	ST	23.30AF	09/20/1985	A 16449	
<u>ROSE CREEK</u>						
S: 18 T: 1 R: 1E JEFFERSON BRIAN E & TRACI K LIVINGSTON	PUMP	IR	.19	04/26/1956	A 8521	K
BRIAN E & TRACI K LIVINGSTON	PUMP	IR	.37	10/22/1957	A 9574	K
BRIAN E & TRACI K LIVINGSTON	PUMP	IR	1.59	06/11/1976	A 14267	
S: 17 T: 1 R: 1E JEFFERSON BRIAN E & TRACI K LIVINGSTON	JELSMA RESERVOIR	ST	26.00AF	08/03/1990	A 17010	
<u>JELSMA RESERVOTR</u>						
S: 17 T: 1 R: 1E JEFFERSON TOM JELSMA	PUMP	SO		08/03/1990	A 17011	
<u>ROSE CREEK</u>						
S: 17 T: 1 R: 1E JEFFERSON BRIAN E & TRACI K LIVINGSTON	PUMP	IR	.53	11/18/1991	A 17127	
S: 15 T: 1 R: 1E JEFFERSON E JUNIOR CERVENY	PUMP	IR	.73	12/06/1965	A 10726	K
E JUNIOR CERVENY	PUMP	IR	.29	12/26/1956	A 9059	
S: 14 T: 1 R: 1E JEFFERSON ROBERT HUBER	PUMP	WT	1.11	08/27/2002	A 18103	
<u>BUCKLEY CREEK, TRIB. TO</u>						
S: 18 T: 2 R: 1E JEFFERSON LITTLE BLUE NRD	BUCKLEY CREEK RES. 3-C	ST	158.19AF	02/15/1966	A 10774	
<u>BUCKLEY CREEK RESERVOTR 3-C</u>						
S: 18 T: 2 R: 1E JEFFERSON LITTLE BLUE NRD	PUMP	SO		06/25/1969	A 11738	
<u>BUCKLEY CREEK, TRIB. TO</u>						
S: 30 T: 2 R: 1E JEFFERSON LITTLE BLUE NRD	BUCKLEY CREEK RES. 3-A	ST	160.10AF	05/05/1970	A 11932	
<u>BUCKLEY CREEK RESERVOTR 3-A</u>						
S: 30 T: 2 R: 1E JEFFERSON LITTLE BLUE NRD	PUMP	SO		06/04/1985	A 16393	K
<u>BUCKLEY CREEK, TRIB. TO</u>						
S: 33 T: 2 R: 1E JEFFERSON LITTLE BLUE NRD	BUCKLEY CREEK RES. 3-D	ST	134.30AF	02/01/1979	A 15412	
<u>BUCKLEY CREEK RESERVOTR 3-D</u>						
S: 33 T: 2 R: 1E JEFFERSON LITTLE BLUE NRD	PUMP	SO		04/28/1977	A 14920	
<u>BUCKLEY CREEK</u>						
S: 4 T: 1 R: 1E JEFFERSON CARLENE SINN	PUMP	IR	.47	03/18/1968	A 11377	

Report of the

SURFACE WATER RIGHTS DATA
CLAIMS, APPLICATIONS, AND APPROPRIATIONS IN DOWNSTREAM ORDER
DIVISION NO. 1C

SOURCE LOCATION APPROPRIATOR	CARRIER GAGE	USE	GRANT IN CFS/AF	DATE OF PRIORITY	DOCKET/ APP. NUMBER	ANNO. FT. NT.
<u>BUCKLEY CREEK, TRIB. TO</u>						
S: 10 T: 1 R: 1E JEFFERSON LITTLE BLUE NRD	BUCKLEY CREEK RES. 3-F	ST	128.20AF	05/05/1970	A 11934	
S: 22 T: 2 R: 1E JEFFERSON LITTLE BLUE NRD	BUCKLEY CREEK RES. 4-A	ST	258.70AF	05/05/1970	A 11933	
S: 26 T: 2 R: 1E JEFFERSON LITTLE BLUE NRD	BUCKLEY CREEK RES. 4-B	ST	138.20AF	02/01/1979	A 15411	
<u>BUCKLEY CREEK RESERVOIR 4-B</u>						
S: 26 T: 2 R: 1E JEFFERSON LITTLE BLUE NRD	PUMP	SO		06/06/1985	A 16392	
<u>BUCKLEY CREEK</u>						
S: 12 T: 1 R: 1E JEFFERSON LLOYD GARBER	PUMP	IR	.33	09/14/1971	A 12380	K
<u>ROSE CREEK</u>						
S: 12 T: 1 R: 1E JEFFERSON LLOYD GARBER	PUMP	IR	.35	03/19/1985	A 16367	
<u>ROSE CREEK, TRIB. TO</u>						
S: 13 T: 1 R: 1E JEFFERSON MARK & DENISE SCHOENROCK	HEIN RESERVOIR	ST	45.00AF	06/23/1960	A 9836	
<u>ROSE CREEK</u>						
S: 8 T: 1 R: 2E JEFFERSON JOHN LEVENDOFSKY	PUMP	IR	1.37	10/03/1978	A 15346	
S: 5 T: 1 R: 2E JEFFERSON HAROLD C JUNKER	PUMP	IR	.19	02/29/1956	A 8385	
HAROLD C JUNKER	PUMP	IR	.29	05/14/1955	A 7471	
<u>ROSE CREEK, TRIB. TO</u>						
S: 16 T: 1 R: 2E JEFFERSON DAVID DOWDY	DAVID DOWDY POND	ST	48.30AF	10/04/2000	A 17918	
<u>ROSE CREEK</u>						
S: 4 T: 1 R: 2E JEFFERSON FLATUNG FAMILY FARM	PUMP	IR	1.29	05/14/1976	A 14227	
FLATUNG FAMILY FARM	PUMP	IR	1.08	04/22/1955	A 7325	
FLATUNG FAMILY FARM	PUMP	IR	1.08	05/14/1976	A 14226	A-7325 D
S: 11 T: 1 R: 2E JEFFERSON LILLIAN ADAMS	PUMP	IR	1.11	03/28/1966	A 10814	
S: 12 T: 1 R: 2E JEFFERSON RICHARD DEBOER	PUMP	IR	1.49	02/13/1968	A 11334	
DONALD & JIMMY SCHOENROCK	PUMP	IR	1.17	09/13/1978	A 15342	
DONALD & JIMMY SCHOENROCK	PUMP	IR	.64	03/04/1957	A 9283	K
<u>DRY BRANCH, TRIB. TO</u>						
S: 26 T: 1 R: 2E JEFFERSON ROLAND MOELLENBERNDT	ROLAND MOELLENBERNDT RESERVOIR	ST	35.00AF	07/25/1997	A 17603	

SURFACE WATER RIGHTS DATA
CLAIMS, APPLICATIONS, AND APPROPRIATIONS IN DOWNSTREAM ORDER
DIVISION NO. 1C

SOURCE LOCATION APPROPRIATOR	CARRIER GAGE	USE	GRANT IN CFS/AF	DATE OF PRIORITY	DOCKET/ APP. NUMBER	ANNOA. FT. NT.
<u>ROSE CREEK</u>						
S: 7 T: 1 R: 3E JEFFERSON IRENE B RICE	PUMP NO. 3	IR	.69	05/10/1940	A 3152	K
<u>BLUE RTVER, LITTLE</u>						
S: 4 T: 1 R: 3E JEFFERSON HERTHA L FAIRCHILD	PUMP	IR	.34	08/19/1955	A 7965	
S: 9 T: 1 R: 3E JEFFERSON WILSON E HARDY III	PUMP	IR	.30	03/28/1956	A 8453	
WILSON E HARDY III	PUMP	IR	.30	07/09/1964	A 10392	A-8453 K
S: 10 T: 1 R: 3E JEFFERSON ROBERT M & MARY A BELDIN	PUMP	IR	1.04	03/28/1956	A 8454	
FREDRICK & VIRGINIA SWARTZ	PUMP	IR	.47	02/26/1968	A 11344	
S: 14 T: 1 R: 3E JEFFERSON EDWARD W WIENKE ET AL	PUMP	IR	.83	04/14/1975	A 13553	K
S: 11 T: 1 R: 3E JEFFERSON GEORGE KENNING	PUMP	IR	.91	12/11/1956	A 9031	
KATHERINE GILL	PUMP	IR	.73	04/11/1967	A 11098	
S: 14 T: 1 R: 3E JEFFERSON GEORGE MALLEAN	PUMP	IR	.87	07/15/1980	A 15682	K
S: 13 T: 1 R: 3E JEFFERSON WILLIAM N SCHEELE	PUMP	IR	.76	12/14/1972	A 12777	K
BANAHAH BROTHERS	PUMP	IR	1.28	12/28/1964	A 10491	K
S: 24 T: 1 R: 3E JEFFERSON M GENE CASSELL	PUMP	IR	.83	06/20/1968	A 11454	K
WILLIAM N SCHEELE	PUMP	IR	.47	02/10/1975	A 13394	K
S: 25 T: 1 R: 3E JEFFERSON GLENDA MARSH-LETT'S	PUMP	IR	1.71	04/10/2002	A 18057	
S: 30 T: 1 R: 4E JEFFERSON ELDEAN & NORMA J BANAHAH	PUMP	IR	2.57	07/12/1968	A 11483	K
S: 31 T: 1 R: 4E JEFFERSON LYNN BANAHAH	PUMP	IR	.43	09/28/1967	A 11256	#K
LITTLE BLUE RIVER AT HOLLENBERG, KS						

SURFACE WATER RIGHTS DATA
CLAIMS, APPLICATIONS, AND APPROPRIATIONS IN DOWNSTREAM ORDER
DIVISION NO. 1D

SOURCE LOCATION APPROPRIATOR	CARRIER GAGE	USE	GRANT IN CFS/AF	DATE OF PRIORITY	DOCKET/ APP. NUMBER	ANNO. FT. NT.
<u>BLUE RIVER, BIG</u>						
S: 2 T: 11 R: 7W HAMILTON RONALD E ELGE	PUMP	IR	1.03	01/17/1972	A 12481	
S: 1 T: 11 R: 7W HAMILTON LARRY & MICHELLE ANN PASCHKE	PUMP	IR	.50	02/24/1970	A 11875	
S: 32 T: 12 R: 6W HAMILTON ANDERSEN BROTHERS	PUMP	IR	.83	01/18/1994	A 17346	
S: 24 T: 12 R: 6W HAMILTON J LEROY & BETTE I LUFF	PUMP	IR	1.03	02/04/1976	A 13991	K
<u>BLUE RIVER, BIG, TRTB. TO</u>						
S: 14 T: 12 R: 6W HAMILTON UPPER BIG BLUE NRD LARSON RESERVOIR	LARSON RESERVOIR	ST	50.33AF	10/19/1976	A 14513	
S: 14 T: 12 R: 6W HAMILTON UPPER BIG BLUE NRD	PUMP	SO		12/15/1987	A 16609	
<u>BLUE RIVER, BIG</u>						
S: 18 T: 12 R: 5W HAMILTON ROGER PETERSON	PUMP	IR	.21	01/30/1985	A 16350	K
S: 17 T: 12 R: 5W HAMILTON HERMANSEN-TATUM	PUMP	IR	.87	01/12/1989	A 16734	
S: 8 T: 12 R: 5W HAMILTON ANAWALT BROS	PUMP	IR	.37	01/23/1989	A 16739	
S: 7 T: 12 R: 4W YORK DONALD BANKSON	PUMP	IR	.39	01/02/1975	A 13341	
<u>BLUE RIVER, BIG, TRTB. TO</u>						
S: 30 T: 13 R: 3W POLK VAN HOUSEN FEED YARD	VAN HOUSEN HOLDING POND	WS	59.80AF	10/25/1999	A 17795	
S: 3 T: 12 R: 3W YORK WERNER ROEHRS	PUMP	IR	.43	01/09/1973	A 12785	K
S: 18 T: 13 R: 2W POLK KENNETH M OLSON	OLSON RESERVOIR	ST	75.60AF	06/21/1974	A 13050	
<u>BLUE RIVER, BIG</u>						
S: 10 T: 13 R: 2W POLK LARRY MENTINK	PUMP	IR	.51	03/22/1990	A 16958	
<u>BLUE RIVER, BIG, TRTB. TO</u>						
S: 10 T: 13 R: 2W POLK UPPER BIG BLUE NRD	MENTINK RESERVOIR	ST	30.46AF	09/13/1976	A 14458	
S: 6 T: 13 R: 2W POLK JAMES A ROSENQUIST	ROSENQUIST RESERVOIR	ST	48.50AF	08/01/1973	A 12913	
<u>BLUE RIVER, BIG</u>						
S: 3 T: 13 R: 2W POLK SCOTT JOHNSON	PUMP	IR	.99	04/18/1938	A 2862	
S: 34 T: 14 R: 2W POLK FARMERS HOME ADMINISTRATION	ANDERSON RESERVOIR	ST	13.00AF	01/09/1941	A 3365	

SURFACE WATER RIGHTS DATA
CLAIMS, APPLICATIONS, AND APPROPRIATIONS IN DOWNSTREAM ORDER
DIVISION NO. 1D

SOURCE LOCATION APPROPRIATOR	CARRIER GAGE	USE	GRANT IN CFS/AF	DATE OF PRIORITY	DOCKET/ APP. NUMBER	ANNOA. FT. NT.
<u>BLUE RIVER, BIG</u> S: 34 T: 14 R: 2W POLK FARMERS HOME ADMINISTRATION	ANDERSON RESERVOIR	SS	44.40AF	01/18/1946	A 3866	A-3365 A
<u>ANDERSON RESERVOIR</u> S: 34 T: 14 R: 2W POLK FARMERS HOME ADMINISTRATION	ANDERSON CANAL	SI		01/18/1946	A 3867	A-2862
<u>BLUE RIVER, BIG, TRIB. TO</u> S: 27 T: 14 R: 2W POLK UPPER BIG BLUE NRD	MERVIN RANSOM RESERVOIR	ST	29.50AF	02/15/1979	A 15416	
<u>DAVIS CREEK, TRIB. TO</u> S: 13 T: 14 R: 3W POLK NORMAN LEACH	LEACH RESERVOIR	ST	16.30AF	08/03/1970	A 12042	
<u>BLUE RIVER, BIG</u> S: 34 T: 14 R: 1W POLK ROY HOUDERSHELDT	PUMP	IR	.40	08/03/1989	A 16860	
S: 7 T: 13 R: 1E BUTLER WILLIAM J & MARIETTA A PETERS	PUMP	IR	.96	07/12/1976	A 14313	
S: 8 T: 13 R: 1E BUTLER VICTOR HERMANN	PUMP	IR	.24	06/23/1988	A 16668	K
<u>BLUE RIVER, BIG, TRIB. TO</u> S: 7 T: 13 R: 1W POLK TORELL BROTHERS	TORELL RESERVOIR	ST	26.10AF	05/31/1967	A 11157	
S: 21 T: 13 R: 1W POLK COUNTY OF POLK	DON ALT RESERVOIR	ST	14.50AF	11/21/1968	A 11588	
<u>BLUE RIVER, BIG</u> S: 16 T: 13 R: 1E BUTLER ERNIE SHONKA JR GREENSLIT FARMS GREENSLIT FARMS	PUMP PUMPS PUMP	IR IR IR	.86 1.57 .91	03/02/1984 01/04/1960 08/29/1974	A 16277 A 9787 A 13180	K #
S: 15 T: 13 R: 1E BUTLER VILLAGE OF SURPRISE	BIG BLUE RIVER AT SURPRISE, NE SURPRISE RESERVOIR	ST	21.00AF	10/13/1941	A 3519	
<u>BLUE RIVER, BIG, NORTH FORK, TRIB. TO</u> S: 30 T: 15 R: 3E BUTLER CITY OF DAVID CITY CITY OF DAVID CITY CITY OF DAVID CITY CITY OF DAVID CITY	CITY PARK LAKE II CITY PARK LAKE II CITY PARK LAKE I CITY PARK LAKE I	ST SS ST SS	8.00AF 4.00AF 15.40AF 6.00AF	07/01/1982 03/12/2001 07/01/1982 03/12/2001	A 16127 A 17965 A 16126 A 17964	A-16127 A-16126
S: 2 T: 14 R: 2E BUTLER UPPER BIG BLUE NRD	STRUEBING RESERVOIR	ST	279.00AF	05/18/1982	A 16106	
<u>STRUEBING RESERVOIR</u> S: 35 T: 15 R: 2E BUTLER UPPER BIG BLUE NRD	PUMP	SO		06/05/1989	A 16815	K

SURFACE WATER RIGHTS DATA
CLAIMS, APPLICATIONS, AND APPROPRIATIONS IN DOWNSTREAM ORDER
DIVISION NO. 1D

SOURCE LOCATION APPROPRIATOR	CARRIER GAGE	USE	GRANT IN CFS/AF	DATE OF PRIORITY	DOCKET/ APP. NUMBER	ANNO. FT. NT.
<u>BLUE RIVER, BIG, NORTH FORK</u> S: 35 T: 14 R: 2E BUTLER HAROLD HEINS & SONS	PUMP	IR	.24	05/24/1977	A 14956	
<u>KEZAN CREEK, TRIB. TO</u> S: 24 T: 14 R: 3E BUTLER UPPER BIG BLUE NRD	DENNIS VRBKA RESERVOIR	ST	13.20AF	04/28/1980	A 15642	
<u>BLUE RIVER, BIG, NORTH FORK</u> S: 2 T: 13 R: 2E BUTLER DONALD L MORAVEC	PUMP	IR	.22	08/01/1983	A 16220	
DONALD L MORAVEC	PUMP	IR	.09	07/16/1997	A 17597	K
S: 3 T: 13 R: 2E BUTLER DONALD L MORAVEC	PUMP	IR	.19	01/03/1990	A 16908	
<u>BLUE RIVER, BIG, NORTH FORK, TRIB. TO</u> S: 4 T: 13 R: 2E BUTLER UPPER BIG BLUE NRD	RESERVOIR 4-13-2E	ST	82.80AF	04/07/1993	A 17265	
<u>BLUE RIVER, BIG, TRIB. TO</u> S: 23 T: 13 R: 2E BUTLER UPPER BIG BLUE NRD	RESERVOIR 22-13-2E	ST	274.00AF	04/13/1998	A 17671	
<u>BLUE RIVER, BIG</u> S: 34 T: 13 R: 2E BUTLER PALMER JOHNSON FARMS	PUMP	IR	2.43	08/04/1983	A 16223	
ROBERT E & MARILYN R SCHMITT	PUMPS	IR	.29	02/26/1951	A 4809	
ROBERT E & MARILYN R SCHMITT	PUMP	IR	2.00	01/29/1975	A 13374	
CYRIL & DEBRA URBANEK	PUMP	IR	.39	03/19/1975	A 13483	
S: 33 T: 13 R: 2E BUTLER CYRIL & DEBRA URBANEK	PUMP	IR	.79	03/31/1976	A 14129	
<u>BLUE RIVER, BIG, TRIB. TO</u> S: 4 T: 12 R: 2E SEWARD EUGENE J KRATOCHVIL	PUMP	IR	.91	07/28/1971	A 12338	
<u>BLUE RIVER, BIG</u> S: 3 T: 12 R: 2E SEWARD KRATOCHVIL BROTHERS	PUMP	IR	1.39	08/03/1966	A 10915	K
<u>BLUE RIVER, BIG, TRIB. TO</u> S: 10 T: 12 R: 2E SEWARD KRATOCHVIL BROTHERS	KRATOCHVIL RESERVOIR	ST	20.05AF	01/16/1967	A 11015	
<u>BLUE RIVER, BIG</u> S: 10 T: 12 R: 2E SEWARD MRS. SHIRLEY SLOUP	PUMP	IR	2.16	02/14/1972	A 12505	
MRS. SHIRLEY SLOUP	PEKAREK RESERVOIR	ST	8.42AF	02/14/1972	A 12506	
<u>PEKAREK RESERVOIR</u> S: 10 T: 12 R: 2E SEWARD MRS. SHIRLEY SLOUP	PUMP	SI		10/15/1974	A 13232	A-12505

SURFACE WATER RIGHTS DATA
CLAIMS, APPLICATIONS, AND APPROPRIATIONS IN DOWNSTREAM ORDER
DIVISION NO. 1D

SOURCE LOCATION APPROPRIATOR	CARRIER GAGE	USE	GRANT IN CFS/AF	DATE OF PRIORITY	DOCKET/ APP. NUMBER	ANNOA. FT. NT.
<u>BLUE RIVER, BTG</u>						
S: 23 T: 12 R: 2E SEWARD						
RICHARD F KNUTH TRUST	PUMP	IR	.58	03/27/1953	A 5222	K
R SCOTT SLOUP	PUMP	IR	1.17	01/29/1951	A 4793	
WALTER HERPOLSHEIMER	PUMP	IR	.72	01/22/1964	A 10284	K
WALTER HERPOLSHEIMER	HERPOLSHEIMER RES. NO. 2	ST	9.58AF	01/22/1964	A 10285	
<u>HERPOLSHEIMER RESERVOIR NO. 2</u>						
S: 23 T: 12 R: 2E SEWARD						
WALTER HERPOLSHEIMER	PUMP	SI		01/22/1964	A 10286	A-10284
WALTER HERPOLSHEIMER	PUMP	SO		01/22/1964	A 10286	
<u>BLUE RIVER, BTG</u>						
S: 23 T: 12 R: 2E SEWARD						
R SCOTT SLOUP	HERPOLSHEIMER RESERVOIR	ST	130.00AF	09/06/1955	A 8060	
<u>HERPOLSHEIMER RESERVOIR</u>						
S: 23 T: 12 R: 2E SEWARD						
R SCOTT SLOUP	HERPOLSHEIMER CANAL	SO		09/06/1955	A 8684	
WALTER HERPOLSHEIMER	HERPOLSHEIMER CANAL	SI		09/06/1955	A 8684	A-4793
WALTER HERPOLSHEIMER	HERPOLSHEIMER CANAL	SI		09/06/1955	A 8684	A-5222
<u>BLUE RIVER, BTG</u>						
S: 26 T: 12 R: 2E SEWARD						
P & H INC	PUMP	IR	1.73	03/07/1990	A 16941	K
MRS ARDINE MAYLAND	PUMP	IR	.94	07/16/1975	A 13653	
S: 35 T: 12 R: 2E SEWARD						
GERALD H HEGEHOLZ	PUMP	IR	1.13	03/28/1966	A 10813	
LELAND A & SUSAN K IMIG	PUMP	IR	.91	06/18/1992	A 17201	
S: 36 T: 12 R: 2E SEWARD						
MRS. SHIRLEY SLOUP	PUMPS	IR	1.99	08/29/1975	A 13780	
HAROLD A ROHREN	PUMP	IR	.83	12/08/1967	A 11283	K
HAROLD A ROHREN	ROHREN RESERVOIR	ST	30.00AF	11/12/1974	A 13265	
REX L OWENS	PUMP	IR	1.86	05/13/1998	A 17677	
MRS. SHIRLEY SLOUP	SLOUP RESERVOIR	ST	5.17AF	10/07/1975	A 13827	
<u>SLOUP RESERVOIR</u>						
S: 36 T: 12 R: 2E SEWARD						
MRS. SHIRLEY SLOUP	PUMP	SI		03/15/1976	A 14097	A-13780
<u>BLUE RIVER, BTG</u>						
S: 7 T: 11 R: 3E SEWARD						
TIM MEINBERG	PUMP	IR	.24	03/30/1950	A 4630	
NEAL SELL	PUMPS	IR	.53	05/25/1965	A 10636	
NEAL SELL	PUMP	IR	1.20	07/29/1976	A 14360	
NEAL SELL	PUMP	IR	1.20	01/04/1961	A 9876	K
NEAL SELL	PUMP	IR	.86	07/22/1970	A 12020	
S: 8 T: 11 R: 3E SEWARD						
AEGERTER FARMS, LLC	PUMP	IR	.41	07/30/1948	A 4316	K
AEGERTER FARMS, LLC	PUMP	IR	.41	07/02/1971	A 12315	A-4316 DK

SURFACE WATER RIGHTS DATA
CLAIMS, APPLICATIONS, AND APPROPRIATIONS IN DOWNSTREAM ORDER
DIVISION NO. 1D

SOURCE LOCATTON APPROPRIATOR	CARRIER GAGE	USE	GRANT IN CFS/AF	DATE OF PRIORITY	DOCKET/ APP. NUMBER	ANNOA. FT. NT.
<u>BLUE RIVER, BIG</u>						
S: 17 T: 11 R: 3E SEWARD						
JANE AEGERTER TRUST	PUMP	IR	.72	05/16/1950	A 4678	
JANE AEGERTER TRUST	PUMP	IR	.72	07/02/1971	A 12316	A-4678 D
JANE AEGERTER TRUST	PUMP	IR	.60	07/02/1971	A 12314	K
S: 18 T: 11 R: 3E SEWARD						
ELDON L GRUNTORAD	PUMP	IR	.93	07/12/1966	A 10883	
<u>GRUNTORAD RESERVOIR</u>						
S: 18 T: 11 R: 3E SEWARD						
ELDON L GRUNTORAD	PUMPS	SI		07/12/1966	A 10884	A-10883
<u>BLUE RIVER, BIG</u>						
S: 18 T: 11 R: 3E SEWARD						
LILLIAN GRUNTORAD	PUMP	IR	.83	12/20/1937	A 2816	K
<u>GRUNTORAD RESERVOIR</u>						
S: 18 T: 11 R: 3E SEWARD						
LILLIAN GRUNTORAD	PUMPS	SI		02/05/1957	A 9635	A-2816
<u>BLUE RIVER, BIG</u>						
S: 18 T: 11 R: 3E SEWARD						
LILLIAN GRUNTORAD	PUMP	IR	.83	02/20/1975	A 13429	A-2816 D
LILLIAN GRUNTORAD	PUMP	IR	.18	02/20/1975	A 13429	
<u>GRUNTORAD RESERVOIR</u>						
S: 18 T: 11 R: 3E SEWARD						
LILLIAN GRUNTORAD	PUMP	SI		02/15/1957	A 9635	A-13429
<u>BLUE RIVER, BIG</u>						
S: 18 T: 11 R: 3E SEWARD						
ROGER H & MARIE A EHLERS	PUMP	IR	.99	09/04/1956	A 8794	
LILLIAN GRUNTORAD	PUMP	IR	.21	01/06/1972	A 12475	
<u>GRUNTORAD RESERVOIR</u>						
S: 18 T: 11 R: 3E SEWARD						
LILLIAN GRUNTORAD	PUMP	SI		02/15/1957	A 9635	A-12475
<u>BLUE RIVER, BIG</u>						
S: 18 T: 11 R: 3E SEWARD						
LILLIAN GRUNTORAD	GRUNTORAD RESERVOIR	ST	65.00AF	02/05/1957	A 9169	
<u>GRUNTORAD RESERVOIR</u>						
S: 18 T: 11 R: 3E SEWARD						
LILLIAN GRUNTORAD	PUMP	SO		02/15/1957	A 9635	
<u>BLUE RIVER, BIG</u>						
S: 19 T: 11 R: 3E SEWARD						
WILLIAM C & BERDINE M KRUSE	PUMP	IR	.06	04/21/1954	A 6236	
WILLIAM C & BERDINE M KRUSE	PUMP	IR	.06	03/15/1972	A 12550	A-6236 D
S: 20 T: 11 R: 3E SEWARD						
WILLIAM C & BERDINE M KRUSE	PUMP	IR	.65	08/24/1937	A 2776	
WILLIAM C & BERDINE M KRUSE	PUMP	IR	.65	03/15/1972	A 12547	A-2776 D
LILLIAN GRUNTORAD	PUMP	IR	.36	07/24/1934	A 2440	K

See "use" definitions and footnotes on pages 90 through 95

SURFACE WATER RIGHTS DATA
CLAIMS, APPLICATIONS, AND APPROPRIATIONS IN DOWNSTREAM ORDER
DIVISION NO. 1D

SOURCE LOCATION APPROPRIATOR	CARRIER GAGE	USE	GRANT IN CFS/AF	DATE OF PRIORITY	DOCKET/ APP. NUMBER	ANNOA. FT. NT.
<u>GRUNTORAD RESERVOIR</u>						
S: 20 T: 11 R: 3E SEWARD LILLIAN GRUNTORAD	PUMP	SI		02/15/1957	A 9635	A-2440
<u>BLUE RIVER, BTG</u>						
S: 20 T: 11 R: 3E SEWARD CITY OF SEWARD	MOFFITT RESERVOIR	ST	11.00AF	08/26/1970	A 12066	
WILLIAM C KRUSE	PUMP NO. 2	IR	.53	07/27/1937	A 2766	
WILLIAM C KRUSE	PUMP	IR	.53	03/29/1977	A 14863	A-2766 D
<u>LINCOLN CREEK</u>						
S: 25 T: 11 R: 8W HAMILTON DARRELL PURDY	PUMP	IR	1.42	08/25/1972	A 12731	
S: 29 T: 11 R: 7W HAMILTON BJORKMAN FARMS, INC	PUMP	IR	.86	03/18/1970	A 11891	
BJORKMAN FARMS, INC	PUMP	IR	.51	01/26/1971	A 12146	
S: 30 T: 11 R: 6W HAMILTON JENSEN FARMS, INC.	PUMP	IR	.29	08/17/1983	A 16228	
S: 32 T: 11 R: 6W HAMILTON MANKIN FARMS, INC	PUMP	IR	.34	01/13/1977	A 14637	
<u>LINCOLN CREEK TRIBUT.</u>						
S: 31 T: 11 R: 6W HAMILTON ARTHUR L & EDITH L SCOTT	PUMP	IR	2.14	11/12/1976	A 14550	
S: 32 T: 11 R: 6W HAMILTON RON BEINS	PUMP	IR	1.97	01/05/1971	A 12135	
S: 34 T: 11 R: 6W HAMILTON NEBRASKA VOCATIONAL AGRICULTURE FOUNDATION	NEBRASKA YOUTH LEADERSHIP DEVELOPMENT CENTER RES.	ST	21.70AF	10/16/1987	A 16596	
<u>LINCOLN CREEK</u>						
S: 2 T: 10 R: 6W HAMILTON ROLLING MEADOWS, INC	PUMPS	IR	.21	09/27/1940	A 3276	
W GENE GEORGE	PUMP	IR	.40	03/02/1967	A 11054	K
<u>LINCOLN CREEK TRIBUT.</u>						
S: 35 T: 11 R: 6W HAMILTON UPPER BIG BLUE NRD	RESERVOIR 35-11-6W	ST	277.30AF	05/23/1985	A 16384	
<u>LINCOLN CREEK</u>						
S: 36 T: 11 R: 6W HAMILTON LAWRENCE (MRS) KELLER	PUMP	IR	.07	08/25/1956	A 8779	
S: 29 T: 11 R: 5W HAMILTON WILBUR NUNNENKAMP	PUMP	IR	.59	06/27/1977	A 14994	
S: 21 T: 11 R: 5W HAMILTON JOHN WALL	PUMP	IR	.44	03/16/1964	A 10325	
S: 22 T: 11 R: 5W HAMILTON GENE E & LOA J WINTER	PUMP	IR	.36	04/27/1972	A 12617	
BETTY A NOFFKE	PUMP	IR	.43	02/20/1975	A 13427	
EVELYN & JOSEPH KLUTE	PUMP	IR	.20	06/15/2000	A 17871A	

SURFACE WATER RIGHTS DATA
CLAIMS, APPLICATIONS, AND APPROPRIATIONS IN DOWNSTREAM ORDER
DIVISION NO. 1D

SOURCE LOCATION APPROPRIATOR	CARRIER GAGE	USE	GRANT IN CFS/AF	DATE OF PRIORITY	DOCKET/ APP. NUMBER	ANNO. FT. NT.
<u>LINCOLN CREEK</u> S: 23 T: 11 R: 5W HAMILTON EVELYN & JOSEPH KLUTE	PUMP	IR	.19	06/15/2000	A 17871B	
<u>LINCOLN CREEK TRTB TO</u> S: 18 T: 11 R: 4W YORK DWAIN DRIEWER	DRIEWER RESERVOIR	ST	53.20AF	05/19/1969	A 11704	
CHARLES & DORIS RICE	PUMP	IR	.55	03/01/1976	A 14067	
<u>LINCOLN CREEK</u> S: 19 T: 11 R: 4W YORK CHARLES QUIRING	PUMP	IR	.50	04/23/2001	A 17977	
S: 20 T: 11 R: 4W YORK JAMES P MONNIER	PUMP	IR	.18	07/18/1975	A 13659	
S: 21 T: 11 R: 4W YORK WAHL FAMILY FARMS	PUMP	IR	.35	04/05/1993	A 17263	
<u>LINCOLN CREEK TRTB TO</u> S: 5 T: 11 R: 4W YORK BOYD E & ESTELLA STUHR	STUHR RESERVOIR	ST	65.50AF	03/27/1972	A 12562	
S: 16 T: 11 R: 4W YORK RECH-SMITH ET AL	RECH-SMITH RESERVOIR	ST	53.80AF	12/01/1966	A 10987	
<u>LINCOLN CREEK</u> S: 13 T: 11 R: 4W YORK JAMES P MONNIER	PUMP	IR	.62	07/18/1975	A 13658	
DENNIS SCAMEHORN	PUMP	IR	1.07	03/21/1990	A 16955	
S: 18 T: 11 R: 3W YORK LYNN CHRISTIANSEN	PUMP	IR	.94	02/03/1988	A 16617	R P-457
S: 14 T: 11 R: 3W YORK AUGUSTUS M BROWN	PUMP	IR	.68	04/07/1966	A 10825	
ALICE WINKELMANN	PUMP	IR	.28	10/21/1940	A 3303	
ALICE WINKELMANN	PUMP	IR	.14	04/08/1954	A 6168	K
S: 13 T: 11 R: 3W YORK JAMES M CHENAULT	PUMP	IR	1.57	09/19/1969	A 11801	
JOHN E BURNS	PUMP	IR	.43	07/15/1974	A 13075	
S: 19 T: 11 R: 2W YORK WILHELMINA KEEFE	PUMP	IR	.29	04/14/1975	A 13550	
S: 18 T: 11 R: 2W YORK TRIPLE E & L INC	PUMP	IR	.06	12/18/1947	A 4159	K
<u>COON BRANCH</u> S: 25 T: 12 R: 4W YORK HARRINGTON FARM CO	PUMP	IR	2.29	12/17/1974	A 13319	
S: 30 T: 12 R: 3W YORK HAROLD BLUM	PUMP	IR	2.14	02/18/1976	A 14035	
S: 8 T: 11 R: 2W YORK ROBERT F BRAHMSTEADT	PUMP	IR	.74	02/23/1973	A 12814	K

SURFACE WATER RIGHTS DATA
CLAIMS, APPLICATIONS, AND APPROPRIATIONS IN DOWNSTREAM ORDER
DIVISION NO. 1D

SOURCE LOCATION APPROPRIATOR	CARRIER GAGE	USE	GRANT IN CFS/AF	DATE OF PRIORITY	DOCKET/ APP. NUMBER	ANNOA. FT. NT.
<u>LINCOLN CREEK</u>						
S: 4 T: 11 R: 2W YORK CLARENCE BRAHMSTEADT JR	PUMP	IR	.26	08/03/1988	A 16693	K
S: 3 T: 11 R: 2W YORK LYLE E & MARY A MCCARTNEY	PUMP	IR	.38	10/23/1947	A 4134	K
<u>LINCOLN CREEK, TRIB. TO</u>						
S: 9 T: 12 R: 2W YORK YORK LAND COMPANY	PUMP	IR	1.11	10/22/1973	A 12955	
<u>LINCOLN CREEK</u>						
S: 34 T: 12 R: 2W YORK MARTIN SACKSCHEWSKY	PUMP	IR	.34	03/09/1959	A 9701	K
S: 25 T: 12 R: 2W YORK AGNES BEDIENT	PUMP	IR	.21	01/26/1951	A 4792	K
S: 29 T: 12 R: 1W YORK DONALD RICHERT	PUMP	IR	1.01	03/06/1990	A 16940	
LAVAWN WHITING	PUMP	IR	.90	02/05/1964	A 10299	
S: 20 T: 12 R: 1W YORK LOWELL L LINDSTROM ESTATE	PUMP	IR	.76	08/05/1955	A 7870	
S: 21 T: 12 R: 1W YORK LOWELL L LINDSTROM ESTATE	PUMP	IR	.36	11/08/1939	A 3013	
<u>LINCOLN CREEK, TRIB. TO</u>						
S: 25 T: 13 R: 2W POLK RICHARD TEEGERSTROM	RICHARD TEEGERSTROM RES.	ST	18.30AF	09/10/1980	A 15717	
S: 30 T: 13 R: 1W POLK MAYNARD MILLER	MILLER RESERVOIR	ST	14.30AF	03/31/1977	A 14873	
<u>MILLER RESERVOIR</u>						
S: 30 T: 13 R: 1W POLK MAYNARD MILLER	PUMP	SO		03/31/1977	A 14874	
<u>LINCOLN CREEK</u>						
S: 22 T: 12 R: 1W YORK CYRIL L RHODES	PUMP	IR	.86	02/13/1976	A 14019	
<u>LINCOLN CREEK, TRIB. TO</u>						
S: 8 T: 11 R: 1W YORK JOYCE HANKEL	PUMP	IR	1.14	09/16/1971	A 12383	
S: 27 T: 12 R: 1W YORK DEY & HODGES	PUMP	IR	.68	11/02/1966	A 10975	
<u>LINCOLN CREEK</u>						
S: 27 T: 12 R: 1W YORK BAY (MRS) DOAN	PUMP	IR	.24	02/03/1966	A 10764	
S: 26 T: 12 R: 1W YORK MELTON GRUBER	PUMP	IR	.41	07/25/1980	A 15690	
S: 25 T: 12 R: 1W YORK SCHMIEDING, INC	PUMP	IR	.88	02/05/1965	A 10527	

SURFACE WATER RIGHTS DATA
CLAIMS, APPLICATIONS, AND APPROPRIATIONS IN DOWNSTREAM ORDER
DIVISION NO. 1D

SOURCE LOCATION APPROPRIATOR	CARRIER GAGE	USE	GRANT IN CFS/AF	DATE OF PRIORITY	DOCKET/ APP. NUMBER	ANNO. FT. NT.
<u>LINCOLN CREEK</u>						
S: 31 T: 12 R: 1E SEWARD GEORGE KRUEGER	PUMPS	IR	.64	09/04/1964	A 10436	K
S: 32 T: 12 R: 1E SEWARD ROBERT (MRS) CAMPBELL	PUMP	IR	.38	02/10/1970	A 11862	
CLAUDINE RICHTERS	PUMP	IR	.33	02/25/1972	A 12518	
CLAUDINE RICHTERS	PUMP	IR	.18	07/29/1954	A 6509	K
<u>WILD CAT CREEK, TRIB. TO</u>						
S: 8 T: 12 R: 1E SEWARD WALTER A RICHERT	RICHERT RESERVOIR	ST	56.48AF	07/18/1962	A 10088	
<u>RICHERT RESERVOIR</u>						
S: 8 T: 12 R: 1E SEWARD WALTER A RICHERT	PUMP	SO		02/21/1963	A 10147	
<u>WILD CAT CREEK, TRIB. TO</u>						
S: 17 T: 12 R: 1E SEWARD WALTER A RICHERT	RICHERT RESERVOIR NO. 2	ST	18.77AF	02/21/1963	A 10148	
<u>RICHERT RESERVOIR NO. 2</u>						
S: 17 T: 12 R: 1E SEWARD WALTER A RICHERT	PUMP	SO		02/21/1963	A 10149	
<u>LINCOLN CREEK</u>						
S: 28 T: 12 R: 1E SEWARD WILMER WIEMAN	PUMP	IR	.70	03/31/1975	A 13513	
<u>LINCOLN CREEK, TRIB. TO</u>						
S: 3 T: 11 R: 1E SEWARD ESTHER L LANGENHEIM	LANGENHEIM-BRACKHAM RES.	ST	29.40AF	08/30/1972	A 12732	
<u>LANGENHEIM-BRACKHAM RESERVOIR</u>						
S: 3 T: 11 R: 1E SEWARD ROGER A LANGENHEIM	PUMP	SO		05/12/1976	A 14220	
<u>LINCOLN CREEK</u>						
S: 27 T: 12 R: 1E SEWARD CLEON L NAGEL	PUMP	IR	.40	02/07/1957	A 9173	K
JIM L & LINDA S SPAHR	PUMP	IR	1.60	04/29/1975	A 13569	
S: 26 T: 12 R: 1E SEWARD WILBERT H SCHMIEDING	PUMP	IR	.89	07/27/1966	A 10906	K
S: 35 T: 12 R: 1E SEWARD ROBERT W MENZE	PUMP	IR	.36	10/10/2000	A 17922	
ERICH (MRS) RINGLER	PUMP	IR	.64	01/20/1954	A 5883	
S: 36 T: 12 R: 1E SEWARD STARA-STARA-ALLEN	PUMP	IR	.97	07/22/1974	A 13093	
LOREN & EDWARD NIEMANN	PUMP	IR	.97	05/12/1966	A 10847	K
S: 31 T: 12 R: 2E SEWARD RAYMOND M PAVEL	PUMP	IR	.66	03/30/1965	A 10594	
FEHLHAFFER BROTHERS	PUMPS	IR	.43	08/11/1955	A 7898	K
RAYMOND M PAVEL	PUMP	IR	1.03	07/28/1964	A 10403	

See "use" definitions and footnotes on pages 90 through 95

SURFACE WATER RIGHTS DATA
CLAIMS, APPLICATIONS, AND APPROPRIATIONS IN DOWNSTREAM ORDER
DIVISION NO. 1D

SOURCE LOCATION APPROPRIATOR	CARRIER GAGE	USE	GRANT IN CFS/AF	DATE OF PRIORITY	DOCKET/ APP. NUMBER	ANNOA. FT. NT.
<u>LINCOLN CREEK</u>						
S: 32 T: 12 R: 2E SEWARD ERNEST J FRITZ	PUMP	IR	1.47	03/03/1964	A 10318	
S: 33 T: 12 R: 2E SEWARD TERRY & ELAINE RICHTERS	PUMP	IR	.49	03/09/1954	A 6043	
MILTON & ELAINE M BEK	PUMP	IR	.67	11/22/1934	A 2496	
FRED DAEHLING	PUMP	IR	.21	07/22/1937	A 2764	K
LOUISE TONNIGES	PUMP	IR	.40	12/11/1956	A 9029	
MARIA KLINTWORTH	PUMP	IR	.62	08/04/1955	A 7865	K
<u>BRUSH CREEK TRIB. TO</u>						
S: 19 T: 11 R: 2E SEWARD JESSIE T LANGWORTHY ESTATE	LANGWORTHY ROAD RESERVOIR	ST	2.80AF	08/05/1975	A 13710	
<u>LINCOLN CREEK</u>						
S: 3 T: 11 R: 2E SEWARD ALFRED H & EUNICE SUHR	PUMP	IR	.25	03/01/1954	A 6010	K
<u>LINCOLN CREEK TRIB. TO</u>						
S: 7 T: 11 R: 2E SEWARD DEBRA ANN KLITZ	KLITZ RESERVOIR	ST	25.60AF	02/06/1998	A 17638	
<u>KLITZ RESERVOIR</u>						
S: 7 T: 11 R: 2E SEWARD DEBRA ANN KLITZ	PUMP	SO	14.00AF	04/23/1999	A 17763	A-17638 K
<u>LINCOLN CREEK</u>						
S: 3 T: 11 R: 2E SEWARD STANLEY ROEBKE	PUMP	IR	.90	03/28/1975	A 13510	
STANLEY ROEBKE	PUMP	IR	.61	12/04/1975	A 13893	
DIAN MOORE	PUMP	IR	1.65	02/10/1976	A 14009	
S: 10 T: 11 R: 2E SEWARD ELLA ROEBKE	PUMP	IR	.73	11/03/1953	A 5701	
ELLA ROEBKE	PUMP	IR	.73	02/28/1979	A 15424	A-5701 D
S: 11 T: 11 R: 2E SEWARD MRS ARDINE MAYLAND	PUMP	IR	.72	07/16/1975	A 13654	
ROBERT L & FRANCES K BRAUER	PUMP	IR	1.11	05/23/1974	A 13035	
ARNOLD BOLDT	PUMP	IR	2.11	08/02/1974	A 13124	
S: 14 T: 11 R: 2E SEWARD ALICE E REDMON	PUMP	IR	.21	03/15/1954	A 6064	
S: 13 T: 11 R: 2E SEWARD DONNA GEHLE	PUMP	IR	.54	07/29/1953	A 5427	
LEE NELSON TRUST	PUMP	IR	.99	07/20/1979	A 15528	#
<u>LINCOLN CREEK NEAR SEWARD, NE</u>						
S: 24 T: 11 R: 2E SEWARD SANDRA S PARSONS	PUMP	IR	.17	12/18/1939	A 3056	K
SANDRA S PARSONS	PUMP	IR	.10	10/21/1940	A 3304	K
LEE NELSON TRUST	PUMP	IR	1.23	06/08/1979	A 15486	

SURFACE WATER RIGHTS DATA
CLAIMS, APPLICATIONS, AND APPROPRIATIONS IN DOWNSTREAM ORDER
DIVISION NO. 1D

SOURCE LOCATION APPROPRIATOR	CARRIER GAGE	USE	GRANT IN CFS/AF	DATE OF PRIORITY	DOCKET/ APP. NUMBER	ANNO. FT. NT.
<u>LINCOLN CREEK</u>						
S: 19 T: 11 R: 3E SEWARD						
KRUSE TRUSTS & W KRUSE	PUMP	IR	.81	09/12/1938	A 2883	
KRUSE TRUSTS & W KRUSE	PUMP	IR	.81	03/15/1972	A 12548	A-2883 D
KRUSE TRUSTS & W KRUSE	PUMP	IR	.78	04/19/1954	A 6233	K
KRUSE TRUSTS & W KRUSE	PUMP	IR	.78	03/15/1972	A 12549	A-6233 D
KRUSE TRUSTS & W KRUSE	PUMP	IR	.29	06/04/1976	A 14255	
DALE & SANDRA ROCKER	PUMP	IR	2.37	01/06/1976	A 13927	
S: 20 T: 11 R: 3E SEWARD						
WILLIAM C KRUSE	PUMP	IR	.20	07/27/1937	A 2765	K
WILLIAM C KRUSE	PUMP	IR	.20	06/04/1976	A 14254	A-2765 K#
	BIG BLUE RIVER AT SEWARD, NE					
<u>PLUM CREEK</u>						
S: 12 T: 13 R: 3E BUTLER						
MARVIN & DWAYNE JAKUB	PUMP	IR	2.07	03/11/1985	A 16363	
<u>PLUM CREEK TRTB. TO</u>						
S: 11 T: 13 R: 3E BUTLER						
CHARLES M LAVICKY	LAVICKY RESERVOIR	ST	14.70AF	03/01/1978	A 15192	
<u>LAVICKY RESERVOIR</u>						
S: 11 T: 13 R: 3E BUTLER						
CHARLES M LAVICKY	PUMP	SO		03/27/1978	A 15217	
<u>PLUM CREEK TRTB. TO</u>						
S: 22 T: 13 R: 3E BUTLER						
RICHARD G & ROSE M HOTTOVY	PUMP	IR	3.29	11/03/1975	A 13848	
<u>PLUM CREEK</u>						
S: 21 T: 12 R: 3E SEWARD						
DAVID BENES	PUMP	IR	6.14	04/10/1990	A 16973	
RICHARD HAIN	PUMP	IR	.64	08/09/1957	A 9546	
S: 34 T: 12 R: 3E SEWARD						
CLETUS BENDER	PUMP	IR	.24	05/04/1967	A 11126	
S: 3 T: 11 R: 3E SEWARD						
BERNARD & CAROL KRALIK	PUMP	IR	.26	03/30/1965	A 10593	K
<u>WEEDY CREEK, BIG TRTB. TO</u>						
S: 31 T: 13 R: 3E BUTLER						
UPPER BIG BLUE NRD	MORAVEC RESERVOIR	ST	14.60AF	05/16/1977	A 14946	
S: 17 T: 12 R: 3E SEWARD						
SKOLNIK BROTHERS	SKOLNIK RESERVOIR	ST	37.82AF	11/27/1964	A 10473	
<u>SKOLNIK RESERVOIR</u>						
S: 17 T: 12 R: 3E SEWARD						
SKOLNIK BROTHERS	PUMP	SO		11/27/1964	A 10474	
<u>WEEDY CREEK, BIG</u>						
S: 29 T: 12 R: 3E SEWARD						
LORENZ W OCKEN	OCKEN RESERVOIR	ST	10.15AF	01/12/1971	A 12138	

See "use" definitions and footnotes on pages 90 through 95

SURFACE WATER RIGHTS DATA
CLAIMS, APPLICATIONS, AND APPROPRIATIONS IN DOWNSTREAM ORDER
DIVISION NO. 1D

SOURCE LOCATION APPROPRIATOR	CARRIER GAGE	USE	GRANT IN CFS/AF	DATE OF PRIORITY	DOCKET/ APP. NUMBER	ANNOA. FT. NT.
<u>PLUM CREEK, TRTB. TO</u>						
S: 31 T: 12 R: 4E SEWARD ROLFSMEIER FARMS, INC	ROLFSMEIER RES. NO. 1	ST	113.82AF	06/07/1967	A 11162	
<u>ROLFSMEIER RESERVOIR NO. 1</u>						
S: 31 T: 12 R: 4E SEWARD ROLFSMEIER FARMS, INC	PUMP	SO		06/07/1967	A 11163	
<u>PLUM CREEK</u>						
S: 10 T: 11 R: 3E SEWARD TED R HUGHES	PUMP	IR	1.89	03/14/1967	A 11072	
S: 15 T: 11 R: 3E SEWARD LEONARD E SCHLUETER	PUMP	IR	1.58	06/10/1968	A 11444	
<u>PLUM CREEK, TRTB. TO</u>						
S: 22 T: 11 R: 3E SEWARD WEB DEVELOPMENT LLC	RIDGE RUN RESERVOIR	ST	21.20AF	05/01/2002	A 18065	
<u>BLUE RIVER, BTG</u>						
S: 28 T: 11 R: 3E SEWARD SCHLUCKEBIER & SOUKUP	PUMP	IR	.58	09/05/1934	A 2470	
<u>BLUE RIVER, BTG, TRTB. TO</u>						
S: 26 T: 11 R: 2E SEWARD REX BRIGGS	PUMP	IR	1.13	06/02/1971	A 12287	
S: 1 T: 10 R: 2E SEWARD WALTER HENTZEN TESTAMENTARY TRUST	HENTZEN RESERVOIR	ST	23.55AF	09/07/2001	A 18016	
S: 29 T: 11 R: 3E SEWARD TED L AGERTER	PUMP	IR	.26	07/06/1961	A 9949	
<u>BLUE RIVER, BTG</u>						
S: 28 T: 11 R: 3E SEWARD BOARD OF EDUCATIONAL LANDS & FUNDS	PUMP	IR	.86	04/15/1975	A 13557	K
S: 33 T: 11 R: 3E SEWARD WALTER FIEGION	PUMP	IR	2.11	10/15/1975	A 13831	
<u>CLARK CREEK</u>						
S: 23 T: 11 R: 3E SEWARD PAUL ROLFSMEIER	PUMP	IR	1.70	12/17/1971	A 12465	
PAUL ROLFSMEIER	PAUL ROLFSMEIER RES.	ST	45.00AF	08/28/1980	A 15711	
<u>PAUL ROLFSMEIER RESERVOIR</u>						
S: 23 T: 11 R: 3E SEWARD PAUL ROLFSMEIER	PUMP	SI		04/06/1981	A 15827	A-12465
<u>BLUE RIVER, BTG</u>						
S: 34 T: 11 R: 3E SEWARD DAVID W & EILEEN S OATES	PUMP	IR	.09	06/09/1939	A 2928	K
S: 3 T: 10 R: 3E SEWARD BERNARD KREMER	PUMP	IR	.94	01/14/1955	A 6995	
BERNARD KREMER	PUMP	IR	.94	02/01/1977	A 14676	A-6995 D
LES & CAROL SCHULZ	PUMP	IR	.99	11/20/1973	A 12961	

SURFACE WATER RIGHTS DATA
CLAIMS, APPLICATIONS, AND APPROPRIATIONS IN DOWNSTREAM ORDER
DIVISION NO. 1D

SOURCE LOCATION APPROPRIATOR	CARRIER GAGE	USE	GRANT IN CFS/AF	DATE OF PRIORITY	DOCKET/ APP. NUMBER	ANNO. FT. NT.
<u>BLUE RIVER, BIG TRIB. TO</u> S: 2 T: 10 R: 3E SEWARD ARNOLD E LUEBBE	PUMP	IR	.31	06/13/1966	A 10866	K
S: 3 T: 10 R: 3E SEWARD MARLIN & CHARLOTTE WOEBBECKE	WOEBBECKE RESERVOIR NO. 2	ST	10.00AF	11/01/1976	A 14534	
<u>WOEBBECKE RESERVOIR NO. 2</u> S: 3 T: 10 R: 3E SEWARD MARLIN & CHARLOTTE WOEBBECKE	PUMP	SO		11/01/1976	A 14535	
<u>BLUE RIVER, BIG</u> S: 3 T: 10 R: 3E SEWARD DONALD & GENEVIEVE GEYER	PUMP	IR	.32	03/10/1954	A 6051	K
VERNON D CURTIS	PUMP	IR	.23	08/04/1971	A 12051	
VERNON D CURTIS	PUMP	IR	.77	02/03/1977	A 14682	
VERNON D CURTIS	PUMP	IR	.27	02/03/1977	A 14682	A-6051 D
S: 10 T: 10 R: 3E SEWARD VERNON D CURTIS	PUMP	IR	1.97	07/14/1970	A 12002	
VERNON D CURTIS	PUMP	IR	1.07	10/18/1939	A 2992	K
VERNON D CURTIS	PUMP	IR	1.07	04/08/1971	A 12215	A-2992 D
VERNON D CURTIS	PUMP	IR	1.78	04/08/1971	A 12216	
<u>CROOKED CREEK, TRIB. TO</u> S: 35 T: 10 R: 2E SEWARD META E EBERS	CENTERFIELD RESERVOIR	ST	22.19AF	07/20/1970	A 12009	
<u>CENTERFIELD RESERVOIR</u> S: 35 T: 10 R: 2E SEWARD META E EBERS	PUMP	SO		07/20/1970	A 12010	
<u>CROOKED CREEK, TRIB. TO</u> S: 36 T: 10 R: 2E SEWARD MERLE W EBERS	PUMP	IR	1.14	07/20/1970	A 12011	
S: 19 T: 10 R: 3E SEWARD DWAYNE E KELLER	PUMP	IR	1.51	12/15/1975	A 13907	
<u>CROOKED CREEK</u> S: 17 T: 10 R: 3E SEWARD WILBUR W PFLUGHAUPT	PUMP	IR	1.00	07/20/1970	A 12016	
HAROLD HACKBART	PUMP	IR	.49	05/09/1955	A 7456	K
S: 16 T: 10 R: 3E SEWARD IRMA S BRINKMEYER	PUMP	IR	.38	02/15/1954	A 5962	K
S: 9 T: 10 R: 3E SEWARD RUDOLPH NUTTLEMAN	PUMPS	IR	.79	02/26/1954	A 6001	
RUDOLPH NUTTLEMAN	NUTTLEMAN RES. NO. 1	ST	10.00AF	04/20/1971	A 12231	
<u>NUTTLEMAN RESERVOIR NO. 1</u> S: 9 T: 10 R: 3E SEWARD RUDOLPH NUTTLEMAN	PUMP	SI		04/20/1971	A 12232	A-6001

SURFACE WATER RIGHTS DATA
CLAIMS, APPLICATIONS, AND APPROPRIATIONS IN DOWNSTREAM ORDER
DIVISION NO. 1D

SOURCE LOCATION APPROPRIATOR	CARRIER GAGE	USE	GRANT IN CFS/AF	DATE OF PRIORITY	DOCKET/ APP. NUMBER	ANNOA. FT. NT.
<u>CROOKED CREEK</u>						
S: 16 T: 10 R: 3E SEWARD IRMA S BRINKMEYER	BRINKMEYER RESERVOIR	ST	8.00AF	11/17/1956	A 8978	
<u>BRINKMEYER RESERVOIR</u>						
S: 16 T: 10 R: 3E SEWARD IRMA S BRINKMEYER	PUMP	SI		11/16/1956	A 9627	A-5962
<u>CROOKED CREEK</u>						
S: 16 T: 10 R: 3E SEWARD IRMA S BRINKMEYER	BRINKMEYER RES. NO. 2	ST	12.74AF	06/24/1971	A 12302	
<u>BLUE RIVER, BIG</u>						
S: 15 T: 10 R: 3E SEWARD RUTH TENOPIR	PUMP	IR	.34	07/07/1937	A 2759	
RUTH TENOPIR	PUMP	IR	.38	04/07/1971	A 12214	
S: 22 T: 10 R: 3E SEWARD HAROLD HACKBART	PUMPS	IR	.93	05/09/1955	A 7455	R P-378A K
HAROLD HACKBART	PUMPS	IR	.93	07/27/1971	A 12335	A-7455R D
PAUL OLSON FAMILY TRUST, UNION BANK/TRUST, TRUSTEE	PUMP	IR	.64	04/27/1954	A 6246	K
M JACK & DOROTHY J MATHEWS	PUMP	IR	.64	08/01/1935	A 2453	
M JACK & DOROTHY J MATHEWS	PUMP	IR	.18	11/19/1947	A 4152	
S: 23 T: 10 R: 3E SEWARD DEPARTMENT OF ROADS	BLUE RIVER REST AREA RES.	ST	6.40AF	08/24/1979	A 15586	
S: 26 T: 10 R: 3E SEWARD ROBERT J DICKINSON	PUMP	IR	1.08	10/07/1947	A 4121	K
ROBERT J DICKINSON	PUMP	IR	1.06	02/12/1971	A 12161	A-4121 K
ROBERT J DICKINSON	PUMP	IR	.26	04/28/1950	A 4657	K
ROBERT J DICKINSON	PUMP	IR	.26	02/12/1971	A 12162	A-4657 K
EDWARD WEHRS	PUMP	IR	.32	06/08/1948	A 4283	D
S: 35 T: 10 R: 3E SEWARD DELMER D ROTH	PUMP	IR	1.63	03/10/1959	A 9703	
RICHARD HAUDER	PUMP	IR	1.79	10/15/1956	A 8904	
ROBERT J DICKINSON	PUMP	IR	1.44	07/27/1956	A 8695	
<u>BLUE CREEK, TRIB. TO</u>						
S: 35 T: 10 R: 3E SEWARD ROBERT J DICKINSON	MIDWEST FEEDING LIVESTOCK WASTE RESERVOIR	WS	149.80AF	05/07/1999	A 17767	
<u>BLUE RIVER, BIG, TRIB. TO</u>						
S: 35 T: 10 R: 3E SEWARD RICHARD & VIRGINIA HAUDER	HAUDER RESERVOIR	ST	12.30AF	03/10/1977	A 14782	
<u>HAUDER RESERVOIR</u>						
S: 35 T: 10 R: 3E SEWARD RICHARD HAUDER	PUMP	SI		08/05/1977	A 15069	A-8904
<u>BLUE RIVER, BIG</u>						
S: 1 T: 9 R: 3E SEWARD DENNIS ROTH	PUMP	IR	.83	02/26/1976	A 14061	

SURFACE WATER RIGHTS DATA
CLAIMS, APPLICATIONS, AND APPROPRIATIONS IN DOWNSTREAM ORDER
DIVISION NO. 1D

SOURCE LOCATION APPROPRIATOR	CARRIER GAGE	USE	GRANT IN CFS/AF	DATE OF PRIORITY	DOCKET/ APP. NUMBER	ANNO. FT. NT.
<u>COON CREEK</u>						
S: 8 T: 9 R: 3E SEWARD HARVEY W RILEY	PUMP	IR	1.84	05/10/1971	A 12252	
S: 16 T: 9 R: 3E SEWARD WILLIAM J STAUFFER JR	PUMP	IR	.56	10/27/1971	A 12410	
S: 15 T: 9 R: 3E SEWARD DALE HAUDER	PUMP	IR	.91	07/17/1974	A 13082	
S: 11 T: 9 R: 3E SEWARD DON L WILLIAMS	PUMP	IR	1.14	06/03/1974	A 13041	
<u>BLUE RIVER BIG</u>						
S: 12 T: 9 R: 3E SEWARD LEONARD TROYER	PUMP	IR	.77	04/05/1967	A 11093	
<u>BLUE BLUFFS RESERVOIR</u>						
S: 12 T: 9 R: 3E SEWARD GAME AND PARKS COMMISSION	PUMPS	SI		02/25/1972	A 12521	A-11093
<u>BLUE RIVER BIG</u>						
S: 13 T: 9 R: 3E SEWARD LEONARD TROYER	PUMP	IR	.97	06/30/1969	A 11742	
<u>BLUE BLUFFS RESERVOIR</u>						
S: 13 T: 9 R: 3E SEWARD GAME AND PARKS COMMISSION	PUMPS	SI		02/25/1972	A 12521	A-11742
<u>BLUE RIVER BIG TRIB TO</u>						
S: 13 T: 9 R: 3E SEWARD JOHN R & COLEEN J VOSTA	ANDELT RESERVOIR	ST	14.00AF	05/13/1971	A 12260	
<u>BLUE RIVER BIG</u>						
S: 13 T: 9 R: 3E SEWARD JOHN R & COLEEN J VOSTA	ANDELT RESERVOIR	SS	14.00AF	12/17/1971	A 12463	A-12260 C
<u>ANDELT RESERVOIR</u>						
S: 13 T: 9 R: 3E SEWARD JOHN R & COLEEN J VOSTA	PUMP	SI		12/17/1971	A 12464	A-10273
<u>BLUE RIVER BIG</u>						
S: 13 T: 9 R: 3E SEWARD JOHN R & COLEEN J VOSTA	PUMP	IR	1.24	01/06/1964	A 10273	
<u>BLUE BLUFFS RESERVOIR</u>						
S: 13 T: 9 R: 3E SEWARD GAME AND PARKS COMMISSION	PUMPS	SI		02/25/1972	A 12521	A-10273
<u>BLUE RIVER BIG</u>						
S: 13 T: 9 R: 3E SEWARD INSURANCE AGENCY OF BEAVER CROSSING INC (THE)	PUMP	IR	1.46	03/04/1957	A 9286	
S: 24 T: 9 R: 3E SEWARD FRANKLIN J & RUBY J STRUWE	PUMP	IR	.01	04/02/1956	A 8458	K
S: 19 T: 9 R: 4E SEWARD GAME AND PARKS COMMISSION	BLUE BLUFFS RESERVOIR	ST	176.00AF	02/25/1972	A 12520	
LA RUE FARMS, INC	PUMP	IR	1.56	12/22/1956	A 9052	

SURFACE WATER RIGHTS DATA
CLAIMS, APPLICATIONS, AND APPROPRIATIONS IN DOWNSTREAM ORDER
DIVISION NO. 1D

SOURCE LOCATION APPROPRIATOR	CARRIER GAGE	USE	GRANT IN CFS/AF	DATE OF PRIORITY	DOCKET/ APP. NUMBER	ANNO. FT. NT.
<u>BLUE RIVER, BTG</u>						
S: 19 T: 9 R: 4E SEWARD LA RUE FARMS, INC	LA RUE FARMS RESERVOIR	ST	15.00AF	06/16/1978	A 15276	
<u>LA RUE FARMS RESERVOIR</u>						
S: 19 T: 9 R: 4E SEWARD LA RUE FARMS, INC	PUMP	SO		06/16/1978	A 15277	
LA RUE FARMS, INC	PUMP	SI		06/16/1978	A 15277	A-9052
<u>BLUE RIVER, BTG</u>						
S: 19 T: 9 R: 4E SEWARD ROBERT FORST	PUMP	IR	1.80	03/02/1967	A 11053	
M J FORST	PUMP	IR	1.56	02/18/1957	A 9222	
S: 20 T: 9 R: 4E SEWARD DARYL D & CAROL A BURNS	PUMP	IR	.49	02/15/1954	A 5961	
ROLLAND DUDLEY ET AL	PUMP	IR	.53	08/05/1983	A 16226	A-5961 D
ROLLAND DUDLEY ET AL	PUMP	IR	1.06	08/05/1983	A 16226	
EDWARD H & EBBA C DUDLEY	PUMP	IR	.46	03/08/1968	A 11369	
S: 29 T: 9 R: 4E SEWARD CHAS MACH JR	PUMP	IR	.83	08/06/1974	A 13136	
S: 30 T: 9 R: 4E SEWARD THOMAS HAVLAT JR	PUMP	IR	1.30	12/07/1965	A 10728	
S: 29 T: 9 R: 4E SEWARD VERNON & KORLEEN BRANDT	PUMP	IR	.86	01/05/1965	A 10496	
S: 32 T: 9 R: 4E SEWARD WARREN & SANDRA J VYHNALEK	PUMP	IR	1.24	11/26/1956	A 9002	
VERNON BRANDT	PUMP	IR	.70	02/16/1955	A 7102	K
OTIS F JIRSA ESTATE	PUMP	IR	1.13	09/18/1956	A 8839	
DONALD L & PATRICIA J JIRSA	PUMP	IR	1.73	10/19/1971	A 12404	K
<u>BLUE RIVER, BTG, WEST FORK</u>						
S: 22 T: 8 R: 10W ADAMS RICHARD BLOCK	PUMP	IR	.69	08/03/1970	A 12045	K
S: 27 T: 8 R: 10W ADAMS GLENN BERG	PUMP	IR	2.11	05/22/1969	A 11707	
<u>BLUE RIVER, BTG, WEST FORK, TRIB. TO</u>						
S: 34 T: 8 R: 10W ADAMS MARIE GROTHEN	PUMP	IR	1.76	06/16/1971	A 12296	
UPPER BIG BLUE NRD	HASTINGS NORTHWEST RES.	ST	145.30AF	05/15/1978	A 15256	
<u>HASTINGS NORTHWEST RESERVOIR</u>						
S: 34 T: 8 R: 10W ADAMS UPPER BIG BLUE NRD	PUMP	SO		08/10/1982	A 16137	
<u>BLUE RIVER, BTG, WEST FORK, TRIB. TO</u>						
S: 1 T: 7 R: 10W ADAMS HOWARD H & IDA B HOLLON	PUMP	IR	.01	01/16/1975	A 13358	
HOWARD H & IDA B HOLLON	PUMP	IR	.02	08/17/1959	A 9750	K

SURFACE WATER RIGHTS DATA
CLAIMS, APPLICATIONS, AND APPROPRIATIONS IN DOWNSTREAM ORDER
DIVISION NO. 1D

SOURCE LOCATION APPROPRIATOR	CARRIER GAGE	USE	GRANT IN CFS/AF	DATE OF PRIORITY	DOCKET/APP. NUMBER	ANNO. FT. NT.
<u>BLUE RIVER, BTG, WEST FORK, TRIB. TO</u>						
S: 36 T: 8 R: 10W ADAMS						
CITY OF HASTINGS	LAKE HASTINGS	ST	276.00AF	09/14/1957	A 9563	
MIDWEST REALTY, INC	PUMP	IR	.34	02/16/1956	A 8361	K
S: 31 T: 8 R: 9W ADAMS						
WAYNE LAUX	PUMP	IR	.46	04/26/1957	A 9468	K
<u>BLUE RIVER, BTG, WEST FORK</u>						
S: 5 T: 7 R: 9W ADAMS						
DELORES A WATLEY	PUMP	IR	.18	03/10/1956	A 8406	K
<u>BLUE RIVER, BTG, WEST FORK, HASTINGS BRANCH</u>						
S: 8 T: 7 R: 9W ADAMS						
HASTINGS COLLEGE	PUMP	IR	.46	09/02/1953	A 5532	
<u>BLUE RIVER, BTG, WEST FORK</u>						
S: 4 T: 7 R: 9W ADAMS						
CLIFFORD G RIDER	PUMP	IR	.91	03/27/1975	A 13502	
S: 3 T: 7 R: 9W ADAMS						
MCWIRTER FARMS INC	PUMP	IR	.64	03/23/1999	A 17757	
S: 35 T: 8 R: 9W ADAMS						
LELAND L & MARIAN J SAATHOFF	PUMP	IR	.71	11/09/1956	A 8964	K
LELAND L & MARIAN J SAATHOFF	PUMP	IR	.36	03/14/1985	A 16365	
<u>BLUE RIVER, BTG, WEST FORK, TRIB. TO</u>						
S: 32 T: 9 R: 10W HALL						
GREGG FARMS, INC	PUMP	IR	5.17	03/04/1971	A 12177	
REINERS, REINERS & ZENTZ	PUMP	IR	3.29	04/02/1975	A 13521	
S: 28 T: 9 R: 10W HALL						
ORVILLE B SHAFER	PUMP	IR	1.14	11/02/1972	A 12759	
S: 9 T: 8 R: 9W ADAMS						
LEON STULKEN	PUMP	IR	2.30	11/13/1974	A 13273	
S: 27 T: 8 R: 9W ADAMS						
STARK & KLEIER	PUMP	IR	1.14	02/17/1972	A 12510	
S: 35 T: 8 R: 9W ADAMS						
STARK & KLEIER	PUMP	IR	1.10	02/17/1970	A 11870	
<u>BLUE RIVER, BTG, WEST FORK</u>						
S: 26 T: 8 R: 9W ADAMS						
LELAND L SAATHOFF	PUMP	IR	.84	10/29/1970	A 12104	K
S: 25 T: 8 R: 9W ADAMS						
JAMES A MOHLMAN	PUMP	IR	.56	08/09/1934	A 2458	
JAMES A MOHLMAN	PUMP	IR	.43	11/27/1972	A 12769	
S: 24 T: 8 R: 9W ADAMS						
JOEL R & ROTH A KEUTEN	PUMP	IR	.43	05/03/1967	A 11123	K
<u>BLUE RIVER, BTG, WEST FORK, TRIB. TO</u>						
S: 12 T: 8 R: 9W ADAMS						
ALFRED KLEIER	PUMP	IR	1.13	11/15/1972	A 12765	

SURFACE WATER RIGHTS DATA
CLAIMS, APPLICATIONS, AND APPROPRIATIONS IN DOWNSTREAM ORDER
DIVISION NO. 1D

SOURCE LOCATION APPROPRIATOR	CARRIER GAGE	USE	GRANT IN CFS/AF	DATE OF PRIORITY	DOCKET/ APP. NUMBER	ANNOA. FT. NT.
<u>BLUE RIVER, BIG. WEST FORK</u>						
S: 24 T: 8 R: 9W ADAMS						
RONALD L & NORMA J KING	PUMP	IR	.64	07/03/1967	A 11190	
RONALD L & NORMA J KING	PUMP	IR	.63	05/15/1985	A 16380	K
S: 13 T: 8 R: 9W ADAMS						
HOWARD W & CAROL J HOHLEN	PUMP	IR	.16	11/26/1927	A 1971	
HOWARD W & CAROL J HOHLEN	PUMP	IR	.10	08/23/1955	A 7976	
S: 18 T: 8 R: 8W CLAY						
RALPH BARNETT	PUMP	IR	.81	04/05/1950	A 4633	K
RALPH BARNETT	PUMP	IR	.81	04/09/1957	A 9438	DK
ARNOLD BROTHERS	PUMP	IR	.36	04/20/1954	A 6235	K
<u>BLUE RIVER, BIG. WEST FORK, TRIB. TO</u>						
S: 18 T: 8 R: 8W CLAY						
ARNOLD BROTHERS		ARNOLD RESERVOIR NO. 1	13.89AF	10/18/1968	A 11575	
<u>ARNOLD RESERVOIR NO. 1</u>						
S: 18 T: 8 R: 8W CLAY						
ARNOLD BROTHERS	PUMP	SI		10/18/1968	A 11576	A-6235
ARNOLD BROTHERS	PUMP	SO		10/18/1968	A 11576	
<u>BLUE RIVER, BIG. WEST FORK, TRIB. TO</u>						
S: 20 T: 8 R: 8W CLAY						
GRUMMERT & WILSON		GRUMMERT-WILSON RES.	14.30AF	09/24/1970	A 12088	
<u>GRUMMERT-WILSON RESERVOIR</u>						
S: 20 T: 8 R: 8W CLAY						
GRUMMERT & WILSON	PUMP	SO		06/07/1971	A 12292	
<u>BLUE RIVER, BIG. WEST FORK</u>						
S: 17 T: 8 R: 8W CLAY						
LAVERN E TEWELL	PUMP	IR	.14	03/30/1960	A 9808	K
S: 20 T: 8 R: 8W CLAY						
KREUTZ FARMS, INC	PUMP	IR	.77	09/21/1976	A 14473	
S: 21 T: 8 R: 8W CLAY						
BERNITA LAMPMANN	PUMP	IR	.69	12/18/1996	A 17551	
<u>BLUE RIVER, BIG. WEST FORK, TRIB. TO</u>						
S: 6 T: 7 R: 8W CLAY						
ALAN HOAGLAND	PUMP	IR	1.97	09/08/1975	A 13798	
S: 32 T: 8 R: 8W CLAY						
LOUIE JANSSEN	PUMP	IR	3.24	05/05/1971	A 12248	
STANLEY A KNUDSON	PUMP	IR	2.14	08/27/1975	A 13770	
S: 22 T: 8 R: 8W CLAY						
SOWERS & WILSON		KORGAN RESERVOIR	25.10AF	12/01/1978	A 15371	
<u>KORGAN RESERVOIR</u>						
S: 22 T: 8 R: 8W CLAY						
SOWERS & WILSON	PUMP	SO		12/01/1978	A 15372	

SURFACE WATER RIGHTS DATA
CLAIMS, APPLICATIONS, AND APPROPRIATIONS IN DOWNSTREAM ORDER
DIVISION NO. 1D

SOURCE LOCATION APPROPRIATOR	CARRIER GAGE	USE	GRANT IN CFS/AF	DATE OF PRIORITY	DOCKET/ APP. NUMBER	ANNOA. FT. NT.
<u>BLUE RIVER, BIG. WEST FORK</u> S: 22 T: 8 R: 8W CLAY SEVEN KNOLLS FARMS	PUMP	IR	.43	04/15/1965	A 10616	K
<u>BLUE RIVER, BIG. WEST FORK, TRIB. TO</u> S: 16 T: 8 R: 8W CLAY RICHARD A DUDDEN	PUMP	IR	2.07	11/17/1971	A 12429	
<u>BLUE RIVER, BIG. WEST FORK</u> S: 24 T: 8 R: 8W CLAY JOHN & BONNA SCHROPP S/D INC	PUMP PUMP	IR IR	.24 1.14	07/26/1954 02/04/1976	A 6496 A 13992	K
S: 13 T: 8 R: 8W CLAY DOROTHY HANSEN	PUMP	IR	.19	08/26/1953	A 5501	K
S: 5 T: 8 R: 7W CLAY PHILLIP & JUDY KREUTZ	PIPELINE	IR	.53	08/20/2002	A 18100	
S: 4 T: 8 R: 7W CLAY FIVE-D CORPORATION	PUMP	IR	.78	09/04/1975	A 13791	K
S: 2 T: 8 R: 7W CLAY CLIFFORD W KELLER	PUMP	IR	1.62	05/13/1977	A 14944	K
<u>BLUE RIVER, BIG. WEST FORK, TRIB. TO</u> S: 2 T: 8 R: 7W CLAY CLIFFORD W KELLER	KELLER RESERVOIR	ST	17.80AF	08/23/1982	A 16143	
<u>BLUE RIVER, BIG. WEST FORK</u> S: 2 T: 8 R: 7W CLAY JOHN V KELLER	PUMP	IR	.07	02/02/1977	A 14681	K
<u>BLUE RIVER, BIG. WEST FORK, TRIB. TO</u> S: 30 T: 9 R: 6W HAMILTON DON D WELLS	RESERVOIR 30-9-6W	ST	49.50AF	04/06/1995	A 17440	
<u>BLUE RIVER, BIG. WEST FORK</u> S: 33 T: 9 R: 6W HAMILTON NATHAN NUSS	PUMP PUMP	IR IR	.71 .80	12/14/1976 04/12/1967	A 14594 A 11101	K K
<u>BLUE RIVER, BIG. WEST FORK, NORTH BRANCH</u> S: 23 T: 9 R: 9W HALL KEVIN & CLAUDIA KRUEGER	PUMP	IR	1.48	04/23/1968	A 11404	
<u>BLUE RIVER, BIG. WEST FORK, NORTH BRANCH, TRIB. TO</u> S: 27 T: 9 R: 9W HALL VARAH & VARAH TRUST	PUMP	IR	.98	04/23/1968	A 11405	
<u>BLUE RIVER, BIG. WEST FORK, NORTH BRANCH</u> S: 25 T: 9 R: 9W HALL JOHN HOLMES	PUMP	IR	2.06	11/27/1970	A 12121	
<u>BLUE RIVER, BIG. WEST FORK, NORTH BRANCH, TRIB. TO</u> S: 36 T: 9 R: 9W HALL ARTHUR MCDOWELL	PUMP	IR	2.13	03/18/1971	A 12187	

SURFACE WATER RIGHTS DATA
CLAIMS, APPLICATIONS, AND APPROPRIATIONS IN DOWNSTREAM ORDER
DIVISION NO. 1D

SOURCE LOCATION APPROPRIATOR	CARRIER GAGE	USE	GRANT IN CFS/AF	DATE OF PRIORITY	DOCKET/ APP. NUMBER	ANNOA. FT. NT.
<u>BLUE RIVER, BTG, WEST FORK, NORTH BRANCH, TRIB. TO</u> S: 35 T: 9 R: 9W HALL HARRELL-OCHSNER-ROHS PARTNERSHIP	PUMP	IR	1.01	06/16/1971	A 12295	
<u>BLUE RIVER, BTG, WEST FORK, NORTH BRANCH</u> S: 31 T: 9 R: 8W HALL REX & EUNICE HOFFMAN	PUMP	IR	2.86	05/28/1996	A 17520	
S: 32 T: 9 R: 8W HALL BREINER & WARD	PUMP	IR	.93	09/09/1985	A 16443	
<u>BLUE RIVER, BTG, WEST FORK, NORTH BRANCH, TRIB. TO</u> S: 12 T: 9 R: 9W HALL EDWARD STULKEN	EDDIE STULKEN RESERVOIR	ST	14.20AF	07/22/1977	A 15040	
<u>EDDIE STULKEN RESERVOIR</u> S: 12 T: 9 R: 9W HALL EDWARD STULKEN	PUMP	SO		10/04/1977	A 15120	
<u>BLUE RIVER, BTG, WEST FORK, NORTH BRANCH, TRIB. TO</u> S: 21 T: 9 R: 8W HAMILTON HARVEY E BISH	BISH RESERVOIR	ST	49.40AF	09/16/1970	A 12075	
S: 15 T: 9 R: 8W HAMILTON ROBERT HOFFMAN	PUMP	IR	1.04	08/22/1997	A 17612	
<u>BLUE RIVER, BTG, WEST FORK, NORTH BRANCH</u> S: 2 T: 9 R: 8W HAMILTON ALICE L OBERMEIER	OBERMEIER POND	ST	26.40AF	08/26/1981	A 15970	
S: 32 T: 10 R: 8W HAMILTON WILLIAM L SULLIVAN	PUMP	IR	3.24	09/08/1966	A 10948	
S: 16 T: 9 R: 7W HAMILTON PHILLIP D WILTFONG	PUMP	IR	1.29	07/30/1974	A 13113	
S: 15 T: 9 R: 7W HAMILTON WILSON FARMS, INC	PUMP	IR	.71	04/03/1975	A 13523	
<u>BLUE RIVER, BTG, WEST FORK, NORTH BRANCH, TRIB. TO</u> S: 4 T: 9 R: 7W HAMILTON WILSON FARMS, INC	PUMP	IR	.44	04/03/1975	A 13522	
ARBOR ACRES INC	PUMPS	IR	.54	06/21/1971	A 12301	
S: 10 T: 9 R: 7W HAMILTON KOSTAL FARMS INC	KOSTAL-HAWTHORNE RES.	ST	117.90AF	05/03/1972	A 12621	
<u>BLUE RIVER, BTG, WEST FORK, NORTH BRANCH</u> S: 15 T: 9 R: 7W HAMILTON WILLIAM WHISENAND ET AL	PUMP	IR	2.46	08/04/1965	A 10677	
<u>BLUE RIVER, BTG, WEST FORK, NORTH BRANCH, TRIB. TO</u> S: 35 T: 9 R: 7W HAMILTON KENNETH MIHM	MIHM RESERVOIR	ST	21.30AF	05/03/1972	A 12622	
<u>MIHM RESERVOIR</u> S: 35 T: 9 R: 7W HAMILTON KENNETH MIHM	PUMP	SO		07/27/1972	A 12700	

SURFACE WATER RIGHTS DATA
CLAIMS, APPLICATIONS, AND APPROPRIATIONS IN DOWNSTREAM ORDER
DIVISION NO. 1D

SOURCE LOCATION APPROPRIATOR	CARRIER GAGE	USE	GRANT IN CFS/AF	DATE OF PRIORITY	DOCKET/ APP. NUMBER	ANNOA.	FT. NT.
<u>BLUE RIVER, BIG, WEST FORK, NORTH BRANCH, TRIB. TO</u>							
S: 16 T: 9 R: 6W HAMILTON DONALD MILLER	MILLER RESERVOIR	ST	13.30AF	10/30/1981	A 16019		
<u>BLUE RIVER, BIG, WEST FORK</u>							
S: 35 T: 9 R: 6W HAMILTON BERGEN INVESTMENT COMPANY, INC	PUMP	IR	.18	07/18/1956	A 8677		K
<u>BLUE RIVER, BIG, WEST FORK, TRIB. TO</u>							
S: 27 T: 10 R: 6W HAMILTON GRACE M HALL	PUMP	IR	.57	11/18/1968	A 11586		
<u>BLUE RIVER, BIG, WEST FORK</u>							
S: 25 T: 9 R: 6W HAMILTON LAWRENCE M CRANSTON	PUMP	IR	.36	04/13/1950	A 4641		
LARRY R EVANS	PUMP	IR	.21	12/04/1942	A 3590		
HENRY A KLIEWER	PUMP	IR	.16	11/09/1972	A 12764		
HENRY A KLIEWER	PUMP	IR	.54	04/15/1957	A 9446		
S: 30 T: 9 R: 5W HAMILTON GLADYS M SCHLIEFERT	PUMP	IR	.09	06/10/1977	A 14975		
REID EVANS	PUMP	IR	.13	03/08/1976	A 14082		
HERBERT E ROSS	PUMP	IR	.33	04/30/1957	A 9478		K
<u>BLUE RIVER, BIG, WEST FORK, TRIB. TO</u>							
S: 18 T: 9 R: 5W HAMILTON ROBERT W & JENNIE L FRIESEN	PUMP	IR	1.83	01/16/1975	A 13359		
S: 21 T: 8 R: 6W CLAY SHIRLEY M VAN GRONINGEN	PUMP	IR	2.21	10/05/1970	A 12093		
S: 22 T: 8 R: 6W CLAY MARVIN, DEANNA, MICHAEL, SUSAN NELSON	PUMP	IR	2.14	06/16/1969	A 11727		
S: 23 T: 8 R: 6W CLAY MONTY & KATHLEEN KOEHLER	PUMP	IR	2.11	02/14/1977	A 14711		
PATRICK L & SARA OCHSNER	PUMP	IR	.57	08/14/1991	A 17102		K
RAYMOND KAUK	PUMP	IR	1.23	03/11/1976	A 14087		
S: 24 T: 8 R: 6W CLAY GERALD L & MARY L OCHSNER	PUMP	IR	1.13	10/27/1971	A 12411		
WAYNE W MOORE	PUMP	IR	1.09	02/07/1974	A 12979		
S: 13 T: 8 R: 6W CLAY GERALD L & MARY L OCHSNER	PUMP	IR	3.57	09/28/1976	A 14485		
S: 9 T: 8 R: 6W CLAY WAYNE RATH	PUMP	IR	1.09	10/31/1975	A 13845		
S: 13 T: 8 R: 6W CLAY WAYNE W MOORE	PUMP	IR	2.17	04/17/1972	A 12590		K
MOORE & OCHSNER	ST		43.70AF	04/17/1980	A 15641		
S: 18 T: 8 R: 5W CLAY BEN C KAUK	PUMP	IR	1.66	11/01/1976	A 14537		
S: 7 T: 8 R: 5W CLAY HAROLD R GRIESS	PUMP	IR	1.10	07/30/1970	A 12039		

SURFACE WATER RIGHTS DATA
CLAIMS, APPLICATIONS, AND APPROPRIATIONS IN DOWNSTREAM ORDER
DIVISION NO. 1D

SOURCE LOCATION APPROPRIATOR	CARRIER GAGE	USE	GRANT IN CFS/AF	DATE OF PRIORITY	DOCKET/ APP. NUMBER	ANNOA.	FT. NT.
<u>BLUE RIVER, BTG, WEST FORK, TRIB. TO</u>							
S: 7 T: 8 R: 5W CLAY HENRIETTA M GRIESS	GRIESS RESERVOIR	ST	5.09AF	07/15/1974	A 13078		
S: 5 T: 8 R: 5W CLAY UPPER BIG BLUE NRD	NUSS RESERVOIR	ST	28.60AF	08/25/1977	A 15092		
<u>NUSS RESERVOIR</u>							
S: 5 T: 8 R: 5W CLAY THOMAS NUSS	PUMP	SO		03/31/1978	A 15219		
<u>BLUE RIVER, BTG, WEST FORK, TRIB. TO</u>							
S: 4 T: 8 R: 5W CLAY EVON C GRIESS ET AL	PUMP	IR	2.20	08/07/1972	A 12708		
<u>BLUE RIVER, BTG, WEST FORK</u>							
S: 27 T: 9 R: 5W HAMILTON THOMAS & SANDRA L HOFMANN	PUMP	IR	.07	03/15/1949	A 4451		K
<u>BLUE RIVER, BTG, WEST FORK, TRIB. TO</u>							
S: 22 T: 9 R: 5W HAMILTON ALBERT THIEZEN	THIEZEN RESERVOIR	ST	18.20AF	08/21/1968	A 11547		
<u>BLUE RIVER, BTG, WEST FORK</u>							
S: 26 T: 9 R: 5W HAMILTON GIDEON REDLER	PUMP	IR	.39	04/25/1953	A 5287		
ROLLING MEADOWS, INC	PUMP	IR	.18	07/05/1940	A 3194	T-20	
S: 25 T: 9 R: 5W HAMILTON DEAN F & CAROL BORCHERS	PUMP	IR	1.46	02/14/1973	A 12808		
S: 19 T: 9 R: 4W YORK STEVEN G, MARK D & BRYAN KLIIEWER	PUMP	IR	.29	02/08/1955	A 7098		
STEVEN G, MARK D & BRYAN KLIIEWER	PUMP	IR	.12	10/24/1936	A 2649		
<u>BLUE RIVER, BTG, WEST FORK, TRIB. TO</u>							
S: 3 T: 9 R: 5W HAMILTON UPPER BIG BLUE NRD	BERGEN RESERVOIR	ST	81.50AF	01/19/1978	A 15169		
<u>BERGEN RESERVOIR</u>							
S: 3 T: 9 R: 5W HAMILTON UPPER BIG BLUE NRD	PUMP	SO		12/08/1980	A 15734		
<u>BLUE RIVER, BTG, WEST FORK, TRIB. TO</u>							
S: 12 T: 9 R: 5W HAMILTON UPPER BIG BLUE NRD	FRIESEN RESERVOIR	ST	80.40AF	04/03/1978	A 15226		
<u>BLUE RIVER, BTG, WEST FORK</u>							
S: 20 T: 9 R: 4W YORK MAURICE & DORIS SALMEN	PUMP	IR	.20	11/29/1948	A 4379		K
MAURICE & DORIS SALMEN	PUMP	IR	.92	02/20/1973	A 12811		K
<u>BLUE RIVER, BTG, WEST FORK, TRIB. TO</u>							
S: 20 T: 9 R: 4W YORK MAURICE & DORIS SALMEN	SALMEN RESERVOIR	ST	16.90AF	01/03/1994	A 17344		

SURFACE WATER RIGHTS DATA
CLAIMS, APPLICATIONS, AND APPROPRIATIONS IN DOWNSTREAM ORDER
DIVISION NO. 1D

SOURCE LOCATION APPROPRIATOR	CARRIER GAGE	USE	GRANT IN CFS/AF	DATE OF PRIORITY	DOCKET/ APP. NUMBER	ANNOA.	FT. NT.
<u>BLUE RIVER, BIG, WEST FORK</u>							
S: 28 T: 9 R: 4W YORK							
CARL & DINAH SIEBERT	PUMP	IR	.04	09/03/1953	A 5536		K
MILDRED LABART	PUMP	IR	.36	04/30/1948	A 4252		
ARLENE HANTHORN	PUMP	IR	.15	11/24/1947	A 4153		K
ARLENE HANTHORN	PUMP	IR	.21	09/26/1972	A 12747		
S: 27 T: 9 R: 4W YORK							
GLEN OTT	PUMP	IR	.48	05/22/1992	A 17186		
S: 35 T: 9 R: 4W YORK							
EDMUND W ULMER	PUMP	IR	.33	01/26/1953	A 5137		K
EDMUND W ULMER	PUMP	IR	.33	04/11/1975	A 13548	A-5137	D
LO RAYNE ULMER	PUMP	IR	1.41	04/11/1975	A 13548		
<u>BLUE RIVER, BIG, WEST FORK, TRIB. TO</u>							
S: 22 T: 9 R: 4W YORK							
UPPER BIG BLUE NRD	RESERVOIR 22-9-4	ST	43.50AF	08/30/1983	A 16231		
RESERVOIR 22-9-4							
S: 22 T: 9 R: 4W YORK							
UPPER BIG BLUE NRD	PUMP	SO		08/01/1984	A 16318		K
<u>BLUE RIVER, BIG, WEST FORK</u>							
S: 35 T: 9 R: 4W YORK							
VALDA & HECKMAN	PUMP	IR	.07	12/07/1976	A 14581		
VALDA & HECKMAN	PUMP	IR	.12	07/30/1954	A 6525		K
<u>SCHOOL CREEK, TRIB. TO</u>							
S: 27 T: 7 R: 7W CLAY							
FIVE-D CORPORATION	PUMP	IR	2.23	02/06/1975	A 13389		
<u>SCHOOL CREEK</u>							
S: 12 T: 7 R: 7W CLAY							
STANLEY R KOEHLER	PUMP	IR	1.14	02/07/1975	A 13393		
STANLEY R KOEHLER	PUMP	IR	.57	09/01/1965	A 10684		K
<u>SCHOOL CREEK, TRIB. TO</u>							
S: 3 T: 7 R: 8W CLAY							
JAMES DAVIDSON	PUMP	IR	2.40	11/08/1971	A 12420		
S: 12 T: 7 R: 8W CLAY							
RAYMOND & KENNETH ENGEL	PUMP	IR	3.23	10/19/1971	A 12403		
DAVID L & SUSAN M PASCHOLD	PUMP	IR	1.10	01/15/1971	A 12140		
S: 1 T: 7 R: 8W CLAY							
JAMES E ASKEY	PUMP	IR	2.79	04/07/1972	A 12582		
S: 6 T: 7 R: 7W CLAY							
BRETA BRUNKEN	PUMP	IR	.54	05/06/1975	A 13572		
S: 9 T: 7 R: 7W CLAY							
JOEL & BARBARA BARNETT	PUMP	IR	3.24	10/03/1975	A 13824		
S: 32 T: 8 R: 7W CLAY							
CLARENCE YOST	PUMP	IR	2.21	03/15/1972	A 12551		

SURFACE WATER RIGHTS DATA
CLAIMS, APPLICATIONS, AND APPROPRIATIONS IN DOWNSTREAM ORDER
DIVISION NO. 1D

SOURCE LOCATION APPROPRIATOR	CARRIER GAGE	USE	GRANT IN CFS/AF	DATE OF PRIORITY	DOCKET/ APP. NUMBER	ANNOA. FT. NT.
<u>SCHOOL CREEK TRIBUT.</u>						
S: 33 T: 8 R: 7W CLAY S & S YOST INC	PUMP	IR	1.09	02/14/1975	A 13409	
S: 4 T: 7 R: 7W CLAY LARRY FITZKE	PUMP	IR	1.87	10/16/1972	A 12752	
S: 10 T: 7 R: 7W CLAY NEE HERRITY, INC	PUMP	IR	2.20	12/04/1974	A 13301	
S: 11 T: 7 R: 7W CLAY MARVIN LOVGREN	PUMP	IR	2.23	08/21/1974	A 13163	
<u>SCHOOL CREEK</u>						
S: 6 T: 7 R: 6W CLAY FIVE-D CORPORATION	PUMP	IR	1.04	02/06/1975	A 13388	
<u>SCHOOL CREEK TRIBUT.</u>						
S: 26 T: 8 R: 7W CLAY SCHMER, INC	PUMP	IR	3.31	09/05/1969	A 11792	
S: 35 T: 8 R: 7W CLAY DELORES YOST	PUMP	IR	3.13	09/25/1974	A 13213	
S: 8 T: 7 R: 6W CLAY DONALD HULTINE	PUMP	IR	1.10	11/29/1971	A 12448	
S: 16 T: 7 R: 6W CLAY RUSSELL HULTINE	HULTINE RESERVOIR	ST	27.20AF	11/15/1963	A 10258	
<u>HULTINE RESERVOIR</u>						
S: 16 T: 7 R: 6W CLAY RUSSELL HULTINE	PUMP	SO		11/15/1963	A 10259	
<u>SCHOOL CREEK</u>						
S: 11 T: 7 R: 6W CLAY HOWARD HAM	PUMP	IR	2.08	09/22/1969	A 11802	
<u>SCHOOL CREEK TRIBUT.</u>						
S: 22 T: 7 R: 6W CLAY CALVIN & NANCY FERRELL	PUMP	IR	.34	05/20/1974	A 13032	
S: 1 T: 7 R: 6W CLAY ERNEST L SNELL	PUMP	IR	.76	11/27/1974	A 13292	
<u>SCHOOL CREEK</u>						
S: 7 T: 7 R: 5W CLAY DONALD E BISHOP	PUMP	IR	2.23	10/07/1974	A 13221	
<u>SCHOOL CREEK TRIBUT.</u>						
S: 19 T: 7 R: 5W CLAY MILTON KLEIN	PUMP	IR	2.20	11/09/1972	A 12763	
<u>SCHOOL CREEK</u>						
S: 7 T: 7 R: 5W CLAY ELDEN PERCIVAL	PUMP	IR	2.16	01/02/1975	A 13340	
<u>SCHOOL CREEK TRIBUT.</u>						
S: 7 T: 7 R: 5W CLAY O B PERCIVAL ESTATE	PERCIVAL-ERICKSON RES.	ST	116.30AF	03/14/1974	A 12995	

SURFACE WATER RIGHTS DATA
CLAIMS, APPLICATIONS, AND APPROPRIATIONS IN DOWNSTREAM ORDER
DIVISION NO. ID

SOURCE LOCATION APPROPRIATOR	CARRIER GAGE	USE	GRANT IN CFS/AF	DATE OF PRIORITY	DOCKET/ APP. NUMBER	ANNO. FT. NT.
<u>PERCIVAL-ERICKSON RESERVOIR</u>						
S: 7 T: 7 R: 5W CLAY						
ELDEN PERCIVAL	PUMP	SO		02/19/1975	A 13415	
ELDEN PERCIVAL	PUMP	SI		02/19/1975	A 13415	A-13340
<u>SCHOOL CREEK, TRIB. TO</u>						
S: 17 T: 7 R: 5W CLAY						
TOM ALBERTS	RESERVOIR 17-7-5W	ST	17.00AF	01/21/1993	A 17242	
ALBERT O PERRIEN	PUMP	IR	2.30	11/19/1974	A 13278	
<u>SCHOOL CREEK</u>						
S: 8 T: 7 R: 5W CLAY						
MARTIN H E MAU	PUMP	IR	1.63	08/11/1966	A 10925	K
S: 9 T: 7 R: 5W CLAY						
GERALD MCLAUGHLIN	PUMP	IR	3.17	02/11/1971	A 12156	
<u>SCHOOL CREEK, TRIB. TO</u>						
S: 21 T: 7 R: 5W CLAY						
UPPER BIG BLUE NRD	BENSON BROTHERS RES.	ST	10.20AF	05/14/1979	A 15477	
S: 2 T: 7 R: 5W CLAY						
UPPER BIG BLUE NRD	RESERVOIR 2-7-5W	ST	4.00AF	06/21/1994	A 17379	
<u>SCHOOL CREEK</u>						
S: 26 T: 8 R: 5W CLAY						
ARTHUR HOFMANN	PUMP	IR	.06	03/29/1971	A 12196	K
<u>SCHOOL CREEK, TRIB. TO</u>						
S: 19 T: 8 R: 5W CLAY						
KATHRYN BUCK	PUMP	IR	.86	02/20/1975	A 13428	
GERALD L & GILBERT G OCHSNER	PUMP	IR	2.23	03/23/1972	A 12559	
S: 30 T: 8 R: 5W CLAY						
RONALD A & BEVERLY A OCHSNER	PUMP	IR	2.14	11/10/1975	A 13859	
S: 22 T: 8 R: 5W CLAY						
KENNETH D GRIESS	PUMP	IR	2.14	08/29/1974	A 13178	
S: 27 T: 8 R: 5W CLAY						
ROY G REUTZEL	PUMP	IR	2.21	05/09/1972	A 12624	
S: 28 T: 8 R: 5W CLAY						
CLARENCE JOHNSON	PUMP	IR	2.90	06/12/1970	A 11969	
S: 20 T: 8 R: 5W CLAY						
MICHEAL D NUSS	PUMP	IR	.57	12/19/1974	A 13323	
DOYLE G & PAULINE F LEITNER	PUMP	IR	1.10	10/16/1974	A 13236	
S: 10 T: 8 R: 5W CLAY						
ELMER (MRS) GRIESS	PUMP	IR	4.43	09/18/1975	A 13814	
<u>SCHOOL CREEK</u>						
S: 19 T: 8 R: 4W FILLMORE						
RALPH VAUCK	PUMP	IR	2.29	04/24/1972	A 12606	K
S: 20 T: 8 R: 4W FILLMORE						
KURT KLEINSCHMIDT	PUMP	IR	.11	10/19/1955	A 8229	K

SURFACE WATER RIGHTS DATA
CLAIMS, APPLICATIONS, AND APPROPRIATIONS IN DOWNSTREAM ORDER
DIVISION NO. 1D

SOURCE LOCATION APPROPRIATOR	CARRIER GAGE	USE	GRANT IN CFS/AF	DATE OF PRIORITY	DOCKET/ APP. NUMBER	ANNOA. FT. NT.
<u>SCHOOL CREEK, TRIB. TO</u>						
S: 6 T: 7 R: 4W FILLMORE JOHN RAUSCHER ESTATE	PUMP	IR	1.13	02/20/1975	A 13431	
<u>SCHOOL CREEK</u>						
S: 17 T: 8 R: 4W FILLMORE RALPH VAUCK	PUMP	IR	.26	09/05/1956	A 8808	K
EDWIN TRAUTMAN	PUMP	IR	.57	03/10/1966	A 10794	K
S: 9 T: 8 R: 4W FILLMORE RASMUSSEN BROTHERS	PUMP	IR	.49	09/12/1975	A 13803	
S: 10 T: 8 R: 4W FILLMORE VERNON & PAULY GRIESS	PUMP	IR	.26	03/31/1978	A 15220	
S: 2 T: 8 R: 4W FILLMORE FRED SCHALDECKER	PUMP	IR	.39	08/11/1953	A 5463	K
<u>SCHOOL CREEK, TRIB. TO</u>						
S: 7 T: 8 R: 4W FILLMORE ALBERT HOFMANN	PUMP	IR	.84	11/18/1985	A 16464	
S: 3 T: 8 R: 4W FILLMORE ADOLPHINE RATH	PUMP	IR	.96	01/19/1972	A 12489	
<u>BLUE RIVER, BIG. WEST FORK</u>						
S: 1 T: 8 R: 4W FILLMORE DONALD C SWARTZ	PUMP	IR	.40	01/20/1984	A 16262	
S: 7 T: 8 R: 3W FILLMORE O'C & O'C INC	PUMP	IR	.02	11/13/1953	A 5725	K
S: 6 T: 8 R: 3W FILLMORE RALPH, JEAN, PAUL & EILEEN O'CONNOR	PUMP	IR	.05	06/01/1948	A 4275	K
S: 8 T: 8 R: 3W FILLMORE O'C & O'C INC	PUMP	IR	.38	10/20/1953	A 5660	
SOFTLEY, SOFTLEY, SOFTLEY & SOFTLEY	PUMP	IR	.41	03/21/1945	A 3816	
S: 9 T: 8 R: 3W FILLMORE LAUBER SEED COMPANY	PUMP	IR	.66	04/21/1941	A 3432	
S: 4 T: 8 R: 3W FILLMORE AUDRUN SIEBERT	PUMP	IR	1.04	12/08/1989	A 16903	
<u>BLUE RIVER, BIG. WEST FORK, TRIB. TO</u>						
S: 22 T: 8 R: 3W FILLMORE ASHBY FARMS	PUMP	IR	3.33	12/30/1965	A 10740	
S: 21 T: 8 R: 3W FILLMORE ASHBY LAND COMPANY	PUMP	IR	2.74	12/30/1965	A 10741	
<u>BLUE RIVER, BIG. WEST FORK</u>						
S: 35 T: 9 R: 3W YORK THOMAS R & JEAN E WHITE	PUMP	IR	1.50	03/26/1975	A 13495	
DENNIS J NEVILLE	PUMP	IR	.15	09/28/1940	A 3277	
DENNIS J NEVILLE	PUMP	IR	.15	03/08/1979	A 15433	A-3277 D
DENNIS J NEVILLE	PUMP	IR	.54	03/08/1979	A 15433	K

SURFACE WATER RIGHTS DATA
CLAIMS, APPLICATIONS, AND APPROPRIATIONS IN DOWNSTREAM ORDER
DIVISION NO. 1D

SOURCE LOCATION APPROPRIATOR	CARRIER GAGE	USE	GRANT IN CFS/AF	DATE OF PRIORITY	DOCKET/ APP. NUMBER	ANNO. FT. NT.
<u>BLUE RIVER, BIG. WEST FORK</u>						
S: 36 T: 9 R: 3W YORK						
ROBERT E & CAROL K REAL	PUMP	IR	.39	02/19/1975	A 13417	
ROBERT E & CAROL K REAL	PUMP	IR	.10	09/04/1940	A 3254	K
KIM KALIFF	PUMP	IR	.12	04/12/1940	A 3133	K
HAROLD F & ELLEN M STEWART	PUMP	IR	.06	02/13/1975	A 13401	
S: 30 T: 9 R: 2W YORK						
LETHA S SCHULTZ ET AL	PUMP	IR	.20	07/06/1949	A 4484	K
<u>BLUE RIVER, BIG. WEST FORK, TRIB. TO</u>						
S: 26 T: 9 R: 3W YORK						
UPPER BIG BLUE NRD	WEISS RESERVOIR	ST	23.30AF	01/19/1978	A 15168	
<u>BLUE RIVER, BIG. WEST FORK</u>						
S: 19 T: 9 R: 2W YORK						
LOLLICH & TYLER	PUMP	IR	.57	03/04/1968	A 11355	
THOMAS R & JEAN E WHITE	PUMP	IR	.16	03/22/1954	A 6084	K
<u>BLUE RIVER, BIG. WEST FORK, TRIB. TO</u>						
S: 24 T: 9 R: 3W YORK						
ROBERT E REAL	PUMP	IR	.29	02/19/1975	A 13418	
S: 6 T: 9 R: 4W YORK						
JOHN K STEINGARD	PUMP	IR	.54	04/01/1975	A 13517	
S: 5 T: 9 R: 4W YORK						
WILLARD H FRIESEN	PUMP	IR	.16	08/01/1966	A 10910	K
S: 3 T: 9 R: 4W YORK						
EXCELL COMPANY	PUMP	IR	2.19	03/06/1973	A 12822	
<u>GALAWAY CREEK</u>						
S: 7 T: 9 R: 3W YORK						
DARREL L RONNE	PUMP	IR	.60	04/20/1989	A 16778	K
<u>BLUE RIVER, BIG. WEST FORK, TRIB. TO</u>						
S: 9 T: 9 R: 3W YORK						
ABRAHAM & ALICE J BULLER	PUMP	IR	.57	09/06/1972	A 12740	
S: 15 T: 9 R: 3W YORK						
MCGOWAN BROTHERS	PUMP	IR	.86	01/12/1973	A 12788	
S: 9 T: 9 R: 3W YORK						
ABRAHAM & ALICE J BULLER	PUMP	IR	.57	09/06/1972	A 12741	
S: 15 T: 9 R: 3W YORK						
JAMES MCGOWAN	PUMP	IR	1.14	02/08/1971	A 12153	
S: 13 T: 9 R: 3W YORK						
REX L REAL	PUMP	IR	.81	07/15/1974	A 13074	
<u>BLUE RIVER, BIG. WEST FORK</u>						
S: 18 T: 9 R: 2W YORK						
BELL & KLINZMAN	PUMP	IR	.51	09/04/1956	A 8797	
CARL DAHLGREN	PUMP	IR	.05	06/20/1956	A 8633	K
ALAN L GALAWAY	PUMP	IR	.01	03/16/1934	A 2368	K

SURFACE WATER RIGHTS DATA
CLAIMS, APPLICATIONS, AND APPROPRIATIONS IN DOWNSTREAM ORDER
DIVISION NO. 1D

SOURCE LOCATION APPROPRIATOR	CARRIER GAGE	USE	GRANT IN CFS/AF	DATE OF PRIORITY	DOCKET/ APP. NUMBER	ANNO. FT. NT.
<u>BLUE RIVER, BIG WEST FORK, TRIB. TO</u>						
S: 26 T: 10 R: 3W YORK MARJORIE JOHNSON	PUMP	IR	.14	08/02/1978	A 15306	
S: 12 T: 9 R: 3W YORK ALVIN S CRITEL	PUMP	IR	.96	08/25/1971	A 12362	
S: 18 T: 9 R: 1W YORK UPPER BIG BLUE NRD	BAILEY RESERVOIR	ST	55.30AF	08/13/1979	A 15548	
UPPER BIG BLUE NRD	BAILEY RESERVOIR	SS	90.70AF	02/18/1992	A 17144	A
<u>BLUE RIVER, BIG WEST FORK</u>						
S: 7 T: 9 R: 1W YORK MAX E SMITH	PUMP	IR	.43	07/27/1936	A 2600	
DONNA BALLER	PUMP	IR	.09	11/01/1938	A 2894	K
S: 9 T: 9 R: 1W YORK MARLEY ELLIS	NO. 3 RESERVOIR	ST	32.20AF	07/31/1981	A 15953	
F L DORENBACH	PUMP	IR	.84	07/15/1981	A 15936	
S: 10 T: 9 R: 1W YORK EUGENE GOCKE	PUMP	IR	.29	06/16/1948	A 4289	K
S: 6 T: 9 R: 1E SEWARD ANN KUHN	PUMP	IR	.24	01/02/1973	A 12783	K
S: 31 T: 10 R: 1E SEWARD CLARENCE & ALBIE HOFFMAN	PUMP	IR	.12	03/25/1976	A 14122	K
S: 32 T: 10 R: 1E SEWARD LOUIS & CLARA TESAR	PUMPS	IR	.26	08/27/1953	A 5510	K
LOUIS & CLARA TESAR	PUMP	IR	.17	04/27/1976	A 14199	
LOUIS & CLARA TESAR	PUMP	IR	.17	03/28/1977	A 14852	
LOUIS & CLARA TESAR	PUMP	IR	.21	01/29/1980	A 15617	
<u>BEAVER CREEK</u>						
S: 9 T: 9 R: 9W HALL MARK A HASKINS	PUMP	IR	1.11	03/02/1970	A 11879	
JOAN M BRUENING	PUMP	IR	.81	08/30/1972	A 12733	K
S: 4 T: 9 R: 9W HALL DONALD SPIEHS	PUMP	IR	.40	01/19/1972	A 12487	K
S: 34 T: 10 R: 9W HALL DONALD SPIEHS	PUMP	IR	.35	11/06/1975	A 13856	K
S: 27 T: 10 R: 9W HALL CORDES, HOWARD, MORTON & SCHOONOVER	PUMP	IR	3.36	07/27/1981	A 15950	
S: 24 T: 10 R: 9W HALL EDWIN MEIER	PUMP	IR	.47	03/17/1975	A 13477	K
SHIRLEY L MEIER	PUMP	IR	1.19	04/24/1972	A 12603	K
S: 30 T: 10 R: 8W HAMILTON STEPHEN M SCHULTZ	PUMP	IR	.37	01/22/1987	A 16536	
MERLE E HORST	PUMP	IR	.26	07/14/1981	A 15928	
EDWIN MEIER	PUMP	IR	.10	01/28/1982	A 16058	

SURFACE WATER RIGHTS DATA
CLAIMS, APPLICATIONS, AND APPROPRIATIONS IN DOWNSTREAM ORDER
DIVISION NO. 1D

SOURCE LOCATION APPROPRIATOR	CARRIER GAGE	USE	GRANT IN CFS/AF	DATE OF PRIORITY	DOCKET/ APP. NUMBER	ANNOA. FT. NT.
<u>BEAVER CREEK</u>						
S: 29 T: 10 R: 8W HAMILTON						
ROBERT BRUMMOND	PUMP	IR	1.43	07/10/1981	A 15926	
WILLIAM V KUEHNER	PUMP	IR	3.73	06/26/1972	A 12672	
<u>BEAVER CREEK TRIB. TO</u>						
S: 13 T: 10 R: 8W HAMILTON						
DEEPWELL FARMS, INC	DEEPWELL FARMS RESERVOIR	ST	15.30AF	09/21/1970	A 12083	
<u>DEEPWELL FARMS RESERVOIR</u>						
S: 13 T: 10 R: 8W HAMILTON						
DEEPWELL FARMS, INC	PUMP	SO		06/04/1971	A 12291	
<u>BEAVER CREEK</u>						
S: 28 T: 10 R: 7W HAMILTON						
LESTER JUETT	PUMP	IR	.61	02/27/1968	A 11348	
ANNA MARIE OSWALD	PUMP	IR	.94	03/09/1966	A 10792	
ANNA MARIE OSWALD	BEAVER CREEK RESERVOIR	ST	3.00AF	11/18/1949	A 4532	
S: 22 T: 10 R: 7W HAMILTON						
SHARON S GIMPEL	PUMP	IR	.40	05/07/1971	A 12249	K
<u>BEAVER CREEK TRIB. TO</u>						
S: 6 T: 10 R: 7W HAMILTON						
BRIAN D & CARRIE L BARBER	PUMP	IR	.61	06/09/1969	A 11722A	
BEVERLY J BECKENBACH TRUST	PUMP	IR	.86	06/09/1969	A 11722B	
<u>BEAVER CREEK</u>						
S: 29 T: 10 R: 6W HAMILTON						
SCHAFFERT & SONS, INC	PUMP	IR	.54	07/16/1981	A 15941	
<u>BEAVER CREEK TRIB. TO</u>						
S: 8 T: 10 R: 6W HAMILTON						
LOREN HUNNICUTT	PUMP	IR	.07	06/30/1971	A 12309	K
S: 16 T: 10 R: 6W HAMILTON						
MAURICE A KREMER	KREMER RESERVOIR	ST	27.00AF	05/12/1983	A 16200	
<u>BEAVER CREEK</u>						
S: 10 T: 10 R: 6W HAMILTON						
LYNN TREDWAY	TREDWAY RESERVOIR	ST	32.20AF	07/31/1985	A 16436	
<u>TREDWAY RESERVOIR</u>						
S: 10 T: 10 R: 6W HAMILTON						
LYNN TREDWAY	PUMP	SO		11/04/1985	A 16461	
<u>BEAVER CREEK</u>						
S: 12 T: 10 R: 6W HAMILTON						
MARILYN J BLESSING	PUMP	IR	.29	07/16/1981	A 15940	K
S: 17 T: 10 R: 5W HAMILTON						
JOHN TROESTER	PUMP	IR	.24	04/08/1965	A 10610	K
<u>BEAVER CREEK TRIB. TO</u>						
S: 20 T: 10 R: 5W HAMILTON						
WAYNE C TROESTER	PUMP	IR	.38	04/08/1965	A 10609	
WAYNE C TROESTER	PUMP	IR	.30	03/14/1972	A 12545	

SURFACE WATER RIGHTS DATA
CLAIMS, APPLICATIONS, AND APPROPRIATIONS IN DOWNSTREAM ORDER
DIVISION NO. 1D

SOURCE LOCATION APPROPRIATOR	CARRIER GAGE	USE	GRANT IN CFS/AF	DATE OF PRIORITY	DOCKET/ APP. NUMBER	ANNOA. FT. NT.
<u>BEAVER CREEK, TRTB. TO</u>						
S: 20 T: 10 R: 5W HAMILTON J H REGIER	PUMP	IR	.40	03/02/1972	A 12528	
<u>BEAVER CREEK</u>						
S: 17 T: 10 R: 5W HAMILTON HARTHILL FARM LTD., % RICHARD D. REGIER	PUMP	IR	.20	06/21/1966	A 10873	K
S: 16 T: 10 R: 5W HAMILTON HENRY DICK	PUMP	IR	.28	01/19/1973	A 12795	K
<u>BEAVER CREEK, TRTB. TO</u>						
S: 5 T: 10 R: 5W HAMILTON EUGENE A PEETZKE	PEETZKE RESERVOIR	ST	15.90AF	11/30/1970	A 12122	
<u>BEAVER CREEK</u>						
S: 10 T: 10 R: 5W HAMILTON ART REGIER	PUMP	IR	.34	01/23/1989	A 16738	
BEN R & MARY EDIGER	PUMP	IR	.11	07/24/1981	A 15949	
S: 11 T: 10 R: 5W HAMILTON JOHN R & HELEN R QUIRING	PUMP	IR	.11	01/30/1954	A 5910	
JOHN R & HELEN R QUIRING	PUMP	IR	.50	07/17/1981	A 15943	
S: 8 T: 10 R: 4W YORK DANIEL THIESZEN	PUMP	IR	.05	02/03/1971	A 12150	K
S: 9 T: 10 R: 4W YORK LEROY JOST	PUMP	IR	.44	07/20/1981	A 15945	K
KURT W LESH	PUMP	IR	.16	02/14/1978	A 15181	
S: 10 T: 10 R: 4W YORK VIRGINIA E FAY	PUMP	IR	.68	08/07/1974	A 13138	
S: 11 T: 10 R: 4W YORK ROBERT L SIEBERT	PUMP	IR	2.79	12/07/1989	A 16900	
S: 12 T: 10 R: 4W YORK DAVID B & LAVINA QUIRING	PUMP	IR	2.53	01/13/1976	A 13933	
DAVID B & LAVINA QUIRING	BISHOP RESERVOIR	ST	11.20AF	12/09/1981	A 16024	
<u>BISHOP RESERVOIR</u>						
S: 12 T: 10 R: 4W YORK DAVID B & LAVINA QUIRING	PUMP	SI		01/12/1982	A 16047	A-13933
<u>BEAVER CREEK</u>						
S: 12 T: 10 R: 4W YORK WILMA FOLKERTS	PUMP	IR	.56	04/05/1966	A 10823	
WILMA FOLKERTS	PUMP	IR	1.29	01/06/1972	A 12473	
S: 7 T: 10 R: 3W YORK WILMA FOLKERTS	PUMP	IR	.16	03/06/1956	A 8398	
<u>BEAR CREEK</u>						
S: 8 T: 10 R: 3W YORK OTTO LAND INC	PUMP	IR	.16	12/05/1990	A 17034	K

SURFACE WATER RIGHTS DATA
CLAIMS, APPLICATIONS, AND APPROPRIATIONS IN DOWNSTREAM ORDER
DIVISION NO. 1D

SOURCE LOCATION APPROPRIATOR	CARRIER GAGE	USE	GRANT IN CFS/AF	DATE OF PRIORITY	DOCKET/ APP. NUMBER	ANNOTA.	FT. NT.
<u>BEAVER CREEK, TRIB. TO</u> S: 34 T: 11 R: 3W YORK H C CARPENTER	CARPENTER RESERVOIR	ST	25.00AF	09/27/1954	A 6698		
S: 35 T: 11 R: 3W YORK UPPER BIG BLUE NRD	YORK GROUND WATER RECHARGE RESERVOIR	ST	310.00AF	07/07/1987	A 16565		
UPPER BIG BLUE NRD	YORK GROUND WATER RECHARGE RESERVOIR	SS	452.00AF	09/13/1989	A 16884	A16565	0
<u>YORK GROUND WATER RECHARGE RESERVOIR</u> S: 2 T: 10 R: 3W YORK UPPER BIG BLUE NRD	PIPELINE	IN		06/15/1989	A 16825		
<u>BEAVER CREEK</u> S: 9 T: 10 R: 2W YORK GAYNARD BROWN	PUMP	IR	.87	05/26/1971	A 12282		K
S: 15 T: 10 R: 2W YORK DONALD & SHIRLEY WITTE	PUMP	IR	.21	11/10/1988	A 16721		K
<u>BEAVER CREEK, TRIB. TO</u> S: 15 T: 10 R: 2W YORK UPPER BIG BLUE NRD	15-10-2W RESERVOIR	ST	120.87AF	08/14/1996	A 17530		
<u>BEAVER CREEK</u> S: 10 T: 10 R: 2W YORK JOHN RATHJE LIFE ESTATE	PUMPS	IR	.40	07/30/1954	A 6515		K
JOHN RATHJE LIFE ESTATE	PUMP	IR	.72	08/23/1984	A 16324		
S: 11 T: 10 R: 2W YORK SARAH KLONE	PUMP	IR	.36	07/26/1961	A 9958		K
S: 7 T: 10 R: 1W YORK EDWIN D WITTE	PUMP	IR	.22	05/22/1969	A 11708		K
S: 8 T: 10 R: 1W YORK CLARENCE SCHMIDT	PUMP	IR	1.57	02/25/1965	A 10546		
S: 16 T: 10 R: 1W YORK KENNETH & MARILYN KLEPPER	PUMP	IR	.35	04/16/1990	A 16976	T-422	K
GERALD HEIDEN	PUMP	IR	.76	01/13/1976	A 13936		K
S: 28 T: 10 R: 1W YORK SHIRLEY J NIENHUESER	PUMP	IR	.18	04/06/1956	A 8464		K
SHIRLEY J NIENHUESER	PUMP	IR	.22	09/17/1970	A 12078		K
WILLIAM H DARGELOH	PUMP	IR	.62	07/29/1964	A 10407		K
<u>BEAVER CREEK, TRIB. TO</u> S: 33 T: 10 R: 1W YORK UPPER BIG BLUE NRD	BULGRIN RESERVOIR	ST	22.20AF	01/19/1978	A 15170		
<u>BEAVER CREEK</u> S: 27 T: 10 R: 1W YORK ALFRED GOCKE	PUMP	IR	.11	07/27/1964	A 10402		K
S: 26 T: 10 R: 1W YORK ERICH E KNORR	PUMP	IR	.36	07/02/1975	A 13644		

SURFACE WATER RIGHTS DATA
CLAIMS, APPLICATIONS, AND APPROPRIATIONS IN DOWNSTREAM ORDER
DIVISION NO. 1D

SOURCE LOCATION APPROPRIATOR	CARRIER GAGE	USE	GRANT IN CFS/AF	DATE OF PRIORITY	DOCKET/ APP. NUMBER	ANNOA. FT. NT.
<u>BEAVER CREEK</u>						
S: 30 T: 10 R: 1E SEWARD LEONA HOFFSCHNEIDER	PUMP	IR	1.30	05/24/1989	A 16811	
<u>BEAVER CREEK, TRIB. TO</u>						
S: 19 T: 10 R: 1E SEWARD DONALD KNORR	BRACKHAN RESERVOIR	ST	25.04AF	11/07/1967	A 11273	
<u>BRACKHAN RESERVOIR</u>						
S: 19 T: 10 R: 1E SEWARD DONALD KNORR	PUMP	SO		07/29/1983	A 16219	
<u>SLEEPY HOLLOW, TRIB. TO</u>						
S: 8 T: 10 R: 1E SEWARD WEFER & SELLERS	MILLER RESERVOIR	ST	23.50AF	01/10/1949	A 4419	
<u>SMITH CREEK</u>						
S: 28 T: 10 R: 1E SEWARD UPPER BIG BLUE NRD	SMITH CREEK RESERVOIR	ST	142.30AF	08/30/1982	A 16145	
<u>BLUE RIVER, BIG WEST FORK</u>						
S: 32 T: 10 R: 1E SEWARD RICHARD L PARISEY	PUMP	IR	.24	04/27/1954	A 6245	
S: 33 T: 10 R: 1E SEWARD SYLVAN L TESAR	PUMP	IR	.32	03/08/1957	A 9304	
LORRAINE J HANSEN	PUMP	IR	.90	01/12/1959	A 9680	K
S: 4 T: 9 R: 1E SEWARD CATHERINE PRATT	PUMP	IR	1.16	09/05/1974	A 13193	K
S: 3 T: 9 R: 1E SEWARD ROY & NORMA CAST	PUMP	IR	.52	03/16/1949	A 4452	
ROY & NORMA CAST	PUMP	IR	.29	03/13/1972	A 12536	K
JEROME & CLARA W REHOR	PUMP	IR	.24	04/30/1935	A 2543	K
JEROME & CLARA W REHOR	PUMP	IR	.24	06/14/1976	A 14270	A-2543 KD
<u>INDIAN CREEK</u>						
S: 6 T: 7 R: 2W FILLMORE JOHN A & VIOLA D ANDERSON	PUMP	IR	1.07	02/26/1975	A 13444	
S: 4 T: 7 R: 2W FILLMORE EARL L MANNING	PUMP	IR	4.21	03/10/1971	A 12181	
S: 32 T: 8 R: 2W FILLMORE RUTH E BIBA	PUMP	IR	2.60	02/22/1972	A 12516	
DARREL L & JEAN L HUGHES	PUMP	IR	1.50	02/22/1972	A 12514	
S: 33 T: 8 R: 2W FILLMORE HOWARD R LEFLER	CANAL	IR	2.46	09/26/1979	A 15591	
S: 28 T: 8 R: 2W FILLMORE ROMA A BROGAN TRUST	PUMP	IR	1.09	02/22/1972	A 12515	
S: 27 T: 8 R: 2W FILLMORE STEPHENSON FARMS, INC	PUMP	IR	.99	04/16/1979	A 15455	
GAYLORD BECKER	PUMP	IR	.30	03/05/1990	A 16937	

SURFACE WATER RIGHTS DATA
CLAIMS, APPLICATIONS, AND APPROPRIATIONS IN DOWNSTREAM ORDER
DIVISION NO. 1D

SOURCE LOCATION APPROPRIATOR	CARRIER GAGE	USE	GRANT IN CFS/AF	DATE OF PRIORITY	DOCKET/ APP. NUMBER	ANNOA. FT. NT.
<u>INDIAN CREEK</u>						
S: 22 T: 8 R: 2W FILLMORE DON BRISTOL	PUMP	IR	.08	12/22/1977	A 15154	K
S: 23 T: 8 R: 2W FILLMORE DARIEN THOMSEN	PUMP	IR	.85	08/08/1968	A 11534	
S: 14 T: 8 R: 2W FILLMORE DWAINE & CLAUDETTE THOMSEN	PUMP	IR	.77	08/21/1968	A 11548	
DWAINE & CLAUDETTE THOMSEN	PUMP	IR	.39	01/30/1976	A 13978	
S: 15 T: 8 R: 2W FILLMORE ERIC RASMUSSEN	PUMP	IR	1.23	02/26/1968	A 11347	K
S: 10 T: 8 R: 2W FILLMORE MAGDELENE C DAWSON	PUMP	IR	.53	08/14/1989	A 16874A	
MAGDELENE C DAWSON	PUMP	IR	.35	08/14/1989	A 16874B	
<u>INDIAN CREEK, TRIR, TO</u>						
S: 16 T: 8 R: 2W FILLMORE RUTH SCHWAB	PUMP	IR	1.35	08/12/1968	A 11540	
S: 9 T: 8 R: 2W FILLMORE LOVEGROVE & HALL	PUMP	IR	2.24	03/04/1968	A 11356	
<u>INDIAN CREEK</u>						
S: 34 T: 9 R: 1W YORK GLEN E MITCHELL	PUMP	IR	1.27	12/18/1967	A 11294	
<u>BLUE RIVER, BIG, WEST FORK</u>						
S: 2 T: 9 R: 1E SEWARD ROGER WEBER	PUMP	IR	.54	09/01/1976	A 14437	T-910
S: 11 T: 9 R: 1E SEWARD MARLEN W HOHNBAUM	PUMP	IR	.83	06/03/1960	A 9826	K
S: 12 T: 9 R: 1E SEWARD ELDON E & EILEEN HOSTETLER	PUMP	IR	.17	09/01/1955	A 8049	
LEO BLUHM	PUMP	IR	.04	06/22/1956	A 8640	K
LEO BLUHM	PUMP	IR	.73	06/09/1981	A 15886	
S: 18 T: 9 R: 2E SEWARD JOHN W. DAVIS	PUMP	IR	.36	10/01/1956	A 8876	
SHIRLEY J HERNANDEZ TRUST	PUMP	IR	.29	07/21/1936	A 2593	
SHIRLEY J HERNANDEZ TRUST	PUMP	IR	.81	02/21/1957	A 9233	K
S: 17 T: 9 R: 2E SEWARD STANLEY EBERSPACHER ET AL	PUMP	IR	.28	08/07/1940	A 3226	K
STANLEY EBERSPACHER ET AL	PUMP	IR	.27	03/03/1954	A 6024	K
EDWARD E WIELAGE	PUMP	IR	.11	04/30/1941	A 3436	K
EDWARD E WIELAGE	PUMP	IR	.34	01/28/1976	A 13965	K
EDWARD E WIELAGE	PUMP	IR	.11	08/23/1940	A 3238	K
S: 16 T: 9 R: 2E SEWARD CHAB & KRAJNIK	PUMP	IR	.36	03/17/1967	A 11079	K
EQUITABLE LIFE ASSURANCE SOCIETY OF U S	PUMP	IR	.31	09/11/1937	A 2784	
EQUITABLE LIFE ASSURANCE SOCIETY OF U S	PUMP NO. 2	IR	.27	09/24/1940	A 3273	

SURFACE WATER RIGHTS DATA
CLAIMS, APPLICATIONS, AND APPROPRIATIONS IN DOWNSTREAM ORDER
DIVISION NO. 1D

SOURCE LOCATION APPROPRIATOR	CARRIER GAGE	USE	GRANT IN CFS/AF	DATE OF PRIORITY	DOCKET/ APP. NUMBER	ANNOA.	FT. NT.
<u>BLUE RIVER, BTG, WEST FORK</u>							
S: 16 T: 9 R: 2E SEWARD ELDON E & EILEEN HOSTETLER	HOSTETLER RESERVOIR	ST	5.20AF	06/12/1989	A 16820		
<u>HOSTETLER RESERVOIR</u>							
S: 9 T: 9 R: 2E SEWARD ELDON E & EILEEN HOSTETLER	PUMP	SO		06/12/1989	A 16821		
ELDON E & EILEEN HOSTETLER	PUMP	SI		06/12/1989	A 16821		A-2784
ELDON E & EILEEN HOSTETLER	PUMP	SI		06/12/1989	A 16821		A-3273
ELDON E & EILEEN HOSTETLER	PUMP	SI		06/12/1989	A 16821		A-16899
<u>BLUE RIVER, BTG, WEST FORK</u>							
S: 16 T: 9 R: 2E SEWARD ELDON E & EILEEN HOSTETLER	PUMP	IR	.64	12/06/1989	A 16899		
EQUITABLE LIFE ASSURANCE SOCIETY OF U S	PUMP	IR	.02	04/22/1960	A 9817	R P-376	K
S: 15 T: 9 R: 2E SEWARD EARL A SCOTT	PUMP	IR	1.56	04/08/1965	A 10611		
S: 22 T: 9 R: 2E SEWARD ANNA L KOEHNE	PUMP	IR	.83	03/02/1976	A 14071		
NORMAN M ROTH	PUMP	IR	.26	01/19/1972	A 12488		K
NORMAN M ROTH	PUMP	IR	1.01	08/04/1964	A 10418		
CARLEY J ROTH	PUMP	IR	1.20	12/29/1958	A 9675		
RICHARD EBERSPACHER	PUMP	IR	.10	05/15/1945	A 3833		K
CARLEY J ROTH	PUMP	IR	.57	06/30/1981	A 15905		K
ARNOLD & PHYLLIS BURKEY	PUMP	IR	.35	06/13/1972	A 12655		A-17831
ARNOLD & PHYLLIS BURKEY	PUMP	IR	.07	06/20/1978	A 15282		A-17831
ARNOLD & PHYLLIS BURKEY	PUMP	IR	2.78	03/23/2000	A 17831		A-12655 #D
<u>WEST FORK BIG BLUE RIVER NEAR DORCHESTER, NE</u>							
M DIANA SCHWEITZER	PUMP	IR	1.80	08/21/1956	A 8763		K
S: 23 T: 9 R: 2W SEWARD M DIANA SCHWEITZER	PUMP	IR	.59	10/09/1992	A 17228		
<u>BLUE RIVER, BTG, WEST FORK, TRIB. TO</u>							
S: 27 T: 9 R: 2E SEWARD EMMA S RULE	RULE RESERVOIR	ST	49.00AF	03/05/1964	A 10322		
<u>BLUE RIVER, BTG, WEST FORK</u>							
S: 26 T: 9 R: 2E SEWARD E LURA ROSE	PUMP	IR	1.19	11/24/1948	A 4373		
WARREN EICHER	PUMP	IR	1.24	08/06/1984	A 16320		
E LURA ROSE	PUMP	IR	1.19	08/03/1964	A 10415		A-4373 D
E LURA ROSE	PUMP	IR	.23	08/03/1964	A 10416		
S: 25 T: 9 R: 2E SEWARD MARY J ROTH	PUMP	IR	.50	02/24/1992	A 17146		
LONNIE & JOE ROTH	PUMP	IR	.41	07/07/1966	A 10878		K
RICHARD ROTH	PUMP	IR	.91	08/03/1983	A 16222		
L J & JEANETTE L VOLKER	PUMP	IR	.56	05/01/1984	A 16295		
DONALD & DORIS E EHRISMAN	PUMP	IR	.49	09/04/1959	A 9757B		K

SURFACE WATER RIGHTS DATA
CLAIMS, APPLICATIONS, AND APPROPRIATIONS IN DOWNSTREAM ORDER
DIVISION NO. 1D

SOURCE LOCATION APPROPRIATOR	CARRIER GAGE	USE	GRANT IN CFS/AF	DATE OF PRIORITY	DOCKET/ APP. NUMBER	ANNO. FT. NT.
<u>BLUE RIVER, BIG, WEST FORK</u>						
S: 25 T: 9 R: 2E SEWARD						
DONALD & DORIS E EHRISMAN	PUMP	IR	.15	02/19/1974	A 12985	
DONALD & DORIS E EHRISMAN	PUMP	IR	.37	10/22/1956	A 8926B	
DAROLD D & IMOGENE BURKEY	PUMP	IR	.34	05/11/1948	A 4263	
S: 30 T: 9 R: 3E SEWARD						
KENNETH BURKEY	PUMP	IR	.40	03/24/1972	A 12561	K
DON BURKEY	PUMP	IR	1.14	07/21/1954	A 6479	
DWAIN J & ROBERTA L NOVAK	PUMPS	IR	.82	09/27/1955	A 8183	
S: 31 T: 9 R: 3E SEWARD						
ROGER SEMLER	PUMP	IR		04/02/1999	A 17759A	*
ROGER SEMLER	PUMP	IR		04/02/1999	A 17759B	A-6479 *
ROGER SEMLER	PUMP	IR		04/02/1999	A 17759C	A-8183 *
S: 30 T: 9 R: 3E SEWARD						
BUDD & CATHERINE WEST	PUMP	IR	.79	11/15/1971	A 12426	
S: 32 T: 9 R: 3E SEWARD						
ROBERT E SEMLER	PUMP	IR	.40	03/25/1974	A 13004	
ROBERT E SEMLER	PUMP	IR	.25	08/27/1936	A 2626	
ROBERT E SEMLER	PUMP	IR	.25	01/24/1977	A 14655	A-2626 D
S: 31 T: 9 R: 3E SEWARD						
MARLENE B & DIANE PULEC & LUENENBERG	PUMP	IR	.48	04/19/1956	A 8496	K
S: 32 T: 9 R: 3E SEWARD						
ROBERT E SEMLER	PUMP	IR	.37	07/23/1934	A 2435	
ROBERT E SEMLER	PUMP	IR	.90	12/01/1964	A 10475	
ROBERT E SEMLER	PUMP	IR	.17	12/01/1964	A 10476	
ROBERT E SEMLER	PUMP	IR	.44	03/25/1974	A 13005	
THEODORE R & BEVERLY MANKE	PUMP	IR	.44	10/22/1952	A 5048	K
ROBERT E SEMLER	PUMP	IR	.36	01/08/1954	A 5853	
ROBERT E SEMLER	PUMP	IR	.36	01/24/1977	A 14656	A-5853 D
<u>BLUE RIVER, BIG, WEST FORK, TRIB. TO</u>						
S: 33 T: 9 R: 3E SEWARD						
WILCOX & PHILLIPS	WILCOX-PHILLIPS RESERVOIR	ST	22.20AF	04/25/1979	A 15468	
<u>WILCOX-PHILLIPS RESERVOIR</u>						
S: 33 T: 9 R: 3E SEWARD						
MAUDE H PHILLIPS	PUMP	SO		02/01/1984	A 16266	
<u>JOHNSON CREEK, NORTH BRANCH, TRIB. TO</u>						
S: 6 T: 8 R: 1E SALINE						
GARY M GILL	PUMP	IR	.53	12/11/1969	A 11840	
<u>JOHNSON CREEK</u>						
S: 34 T: 9 R: 2E SEWARD						
RICHARD ROTH	PUMP	IR	.57	04/19/1966	A 10835	K
LEONARD SCHWEITZER	SCHWEITZER RES. NO. 1	ST	4.46AF	07/29/1966	A 10908	

SURFACE WATER RIGHTS DATA
CLAIMS, APPLICATIONS, AND APPROPRIATIONS IN DOWNSTREAM ORDER
DIVISION NO. 1D

SOURCE LOCATION APPROPRIATOR	CARRIER GAGE	USE	GRANT IN CFS/AF	DATE OF PRIORITY	DOCKET/ APP. NUMBER	ANNO. FT. NT.
<u>SAND CREEK</u>						
S: 4 T: 8 R: 2E SALINE UPPER BIG BLUE NRD	4-8-2E RESERVOIR	ST	134.10AF	06/04/1991	A 17081	
<u>SAND CREEK, TRIB. TO</u>						
S: 9 T: 8 R: 2E SALINE UPPER BIG BLUE NRD	RESERVOIR NO. 9-8-2E	ST	15.60AF	07/01/1988	A 16679	
<u>RESERVOIR NO. 9-8-2E</u>						
S: 9 T: 8 R: 2E SALINE UPPER BIG BLUE NRD	PUMP	SO		03/24/1989	A 16762	
<u>JOHNSON CREEK</u>						
S: 1 T: 8 R: 2E SALINE ERICH O SEMLER	PUMP	IR	.13	07/25/1968	A 11512	
S: 6 T: 8 R: 3E SALINE DOROTHY G SEMLER	PUMP	IR	.58	12/01/1964	A 10477	
JOHN D SPRINGER	PUMP	IR	.97	01/27/1965	A 10522	
<u>BLUE RIVER, BIG, WEST FORK, TRIB. TO</u>						
S: 17 T: 8 R: 3E SALINE LEONARD A STEHLIK	PUMP	IR	.17	04/24/1964	A 10359	K
S: 9 T: 8 R: 3E SALINE UPPER BIG BLUE NRD	DORCHESTER RES. 2-A	ST	139.70AF	11/29/1965	A 10723	
<u>DORCHESTER RESERVOIR 2-A</u>						
S: 9 T: 8 R: 3E SALINE UPPER BIG BLUE NRD	HANSEN, STEHLIK, KRIVOH-LAVEK PUMPS	SO		04/25/1967	A 11114	
<u>BLUE RIVER, BIG, WEST FORK, TRIB. TO</u>						
S: 8 T: 8 R: 3E SALINE UPPER BIG BLUE NRD	DORCHESTER RES. 1-A	ST	127.52AF	05/03/1965	A 10622	
<u>DORCHESTER RESERVOIR 1-A</u>						
S: 8 T: 8 R: 3E SALINE UPPER BIG BLUE NRD	CLARK ESTATE PUMP	SO		04/25/1967	A 11115	
<u>BLUE RIVER, BIG, WEST FORK</u>						
S: 4 T: 8 R: 3E SALINE ROBERT SCHWEITZER	PUMP	IR	.99	10/25/1988	A 16719	
S: 3 T: 8 R: 3E SALINE ROBERT W SINDLAR	PUMP	IR	.44	07/25/1972	A 12692	K
MAX & SHARON HARLING	PUMP	IR	1.57	05/30/1985	A 16385	
JAMES R LOUKOTA	PUMP	IR	.58	08/31/1964	A 10431	K
HARLAN L MCKIM	PUMP	IR	.35	04/17/1946	A 3893	T-481
HARLAN L MCKIM	PUMP	IR	.55	07/01/1996	A 17524	A-3893 D
S: 11 T: 8 R: 3E SALINE WILLIAM E & MARY E PLOUZEK	PUMP	IR	1.32	03/23/1950	A 4624	K
<u>BLUE RIVER, BIG, WEST FORK, TRIB. TO</u>						
S: 9 T: 8 R: 3E SALINE UPPER BIG BLUE NRD	DORCHESTER RES. 3-A	ST	42.62AF	05/03/1965	A 10623	

SURFACE WATER RIGHTS DATA
CLAIMS, APPLICATIONS, AND APPROPRIATIONS IN DOWNSTREAM ORDER
DIVISION NO. 1D

SOURCE LOCATION -- APPROPRIATOR	CARRIER GAGE	USE	GRANT IN CFS/AF	DATE OF PRIORITY	DOCKET/ APP. NUMBER	ANNOA. FT. NT.
<u>DORCHESTER RESERVOIR 3-A</u> S: 9 T: 8 R: 3E SALINE UPPER BIG BLUE NRD	MACHOLAN PUMP	SO		04/25/1967	A 11116	
<u>BLUE RTVER, BTG, WEST FORK, TRTB. TO</u> S: 10 T: 8 R: 3E SALINE UPPER BIG BLUE NRD	DORCHESTER RES. 4-A	ST	67.00AF	08/29/1968	A 11552	
<u>DORCHESTER RESERVOIR 4-A</u> S: 10 T: 8 R: 3E SALINE UPPER BIG BLUE NRD	KUCERA PUMP	SO		04/27/1972	A 12614	
<u>BLUE RTVER, BTG, WEST FORK</u> S: 2 T: 8 R: 3E SALINE WILLIAM E & MARY E PLOUZEK	PUMP	IR	.21	08/16/1954	A 6624	K
S: 11 T: 8 R: 3E SALINE HAROLD FETTE	PUMP	IR	.33	09/17/1957	A 9570	K
CAROL & JANET SMEJDIR	PUMPS	IR	.64	05/27/1954	A 6353	K
S: 1 T: 8 R: 3E SALINE BLANCHE J ACH	PUMPS	IR	.62	04/13/1955	A 7304	K
S: 6 T: 8 R: 4E SALINE PAUL (MRS) FETTE	PUMP	IR	.24	04/06/1977	A 14886	K
RICK BUCHANAN	PUMP	IR	.34	02/27/1957	A 9265	
ROBERT SPINAR	PUMPS	IR	.32	07/20/1953	A 5398	K
RICK BUCHANAN	PUMP	IR	.25	07/23/1954	A 6485	K
S: 5 T: 8 R: 4E SALINE RANDALL L & KELLI R PRACHEIL	PUMP	IR	.16	03/30/1959	A 9714	
RANDALL L & KELLI R PRACHEIL	PUMP	IR	.30	03/28/1966	A 10812	K
CALVIN H & GRACE C FAW	PUMP	IR	.86	07/18/1934	A 2429	K
RANDALL L & KELLI R PRACHEIL	PUMP	IR	.71	11/09/1953	A 5714	
CAL FAW	PUMP	IR		04/11/2001	A 17973A	A-2429 *
CAL FAW	PUMP	IR		04/11/2001	A 17973B	*
DONALD L & PATRICIA J JIRSA	PUMP	IR	.71	12/30/1959	A 9786	*
S: 4 T: 8 R: 4E SALINE DANIEL S & KATHRYN L KELLER	PUMP	IR	.76	10/30/1968	A 11581	
<u>BLUE RTVER, BTG</u> S: 4 T: 8 R: 4E SALINE FRANK G SVOBODA ET AL	PUMP	IR	.67	10/30/1968	A 11580	
DANIEL S & KATHRYN L KELLER	PUMP	IR	.24	11/07/1939	A 3011	
DANIEL S & KATHRYN L KELLER	PUMP	IR	1.10	03/20/1962	A 10034	
<u>BLUE RTVER, BTG, TRTB. TO</u> S: 3 T: 8 R: 4E SALINE ALICE J MUFF	MUFF RESERVOIR	ST	27.30AF	05/03/1971	A 12246	
<u>BLUE RTVER, BTG</u> S: 9 T: 8 R: 4E SALINE ALICE J MUFF	PUMP	IR	1.36	12/01/1954	A 6876	
NATIONAL BANK OF COMMERCE	PUMP	IR	2.37	03/08/1984	A 16281	

SURFACE WATER RIGHTS DATA
CLAIMS, APPLICATIONS, AND APPROPRIATIONS IN DOWNSTREAM ORDER
DIVISION NO. 1D

SOURCE LOCATION APPROPRIATOR	CARRIER GAGE	USE	GRANT IN CFS/AF	DATE OF PRIORITY	DOCKET/ APP. NUMBER	ANNO. FT. NT.
<u>BLUE RIVER, BIG</u>						
S: 16 T: 8 R: 4E SALINE ROLLAND DUDLEY ET AL	PUMP	IR	2.00	08/04/1983	A 16225	
S: 21 T: 8 R: 4E SALINE CARL MARCELINO	PUMP	IR	.08	07/29/1955	A 7847	K
<u>WALNUT CREEK, TRIB. TO</u>						
S: 19 T: 8 R: 5E LANCASTER LOWER BIG BLUE NRD	WALNUT CREEK RES. NO. 4	ST	57.50AF	09/30/1981	A 16002	
LOWER BIG BLUE NRD	WALNUT CREEK RES. NO. 3	ST	44.70AF	04/13/1979	A 15453	
<u>WALNUT CREEK</u>						
S: 13 T: 8 R: 4E SALINE LOWER BIG BLUE NRD	WALNUT CREEK RES. NO. 2	ST	106.10AF	04/13/1979	A 15452	
<u>WALNUT CREEK, TRIB. TO</u>						
S: 14 T: 8 R: 4E SALINE LOWER BIG BLUE NRD	WALNUT CREEK RES. NO. 1	ST	75.10AF	04/13/1979	A 15451	
<u>BLUE RIVER, BIG, TRIB. TO</u>						
S: 30 T: 8 R: 4E SALINE HENRY C SIEDHOFF TRUST	SIEDHOFF RESERVOIR	ST	46.00AF	11/12/1948	A 4363	
<u>SIEDHOFF RESERVOIR</u>						
S: 30 T: 8 R: 4E SALINE HENRY C SIEDHOFF TRUST	PUMP	SO		11/12/1948	A 4545	
<u>BLUE RIVER, BIG</u>						
S: 3 T: 7 R: 4E SALINE VANCE KUBICEK	PUMP BIG BLUE RIVER NEAR CRETE, NE	IR	1.20	06/13/1966	A 10865	#
S: 10 T: 7 R: 4E SALINE ALAN L HOLTMEIER	PUMP	IR	.11	09/16/1937	A 2788	K
S: 3 T: 7 R: 4E SALINE GERALD D STEHLIK	PUMP	IR	.57	03/20/1959	A 9710	
S: 10 T: 7 R: 4E SALINE IRVIN A FRITZ	PUMP	IR	1.33	01/08/1975	A 13348	
S: 11 T: 7 R: 4E SALINE LEONARD L VLASAK	PUMP	IR	.56	12/17/1956	A 9042	
S: 15 T: 7 R: 4E SALINE WILCOX & PHILLIPS	PUMP	IR	.41	10/31/1966	A 10974	
OWEN FRITZ	PUMP	IR	2.36	02/29/1968	A 11351	
<u>SQUAW CREEK</u>						
S: 30 T: 8 R: 3E SALINE WILLIAM DAINTON	PUMP	IR	.96	07/21/1967	A 11206	
S: 29 T: 8 R: 3E SALINE WAYNE HANSEN	PUMP	IR	.71	03/03/1977	A 14770	
S: 28 T: 8 R: 3E SALINE HANSEN & HANSEN	PUMP	IR	.36	05/19/1965	A 10630	K
CLARENCE W GAUSMAN	PUMP	IR	.23	02/27/1992	A 17151	

SURFACE WATER RIGHTS DATA
CLAIMS, APPLICATIONS, AND APPROPRIATIONS IN DOWNSTREAM ORDER
DIVISION NO. 1D

SOURCE LOCATION APPROPRIATOR	CARRIER GAGE	USE	GRANT IN CFS/AF	DATE OF PRIORITY	DOCKET/ APP. NUMBER	ANNO. FT. NT.
<u>SQUAW CREEK</u>						
S: 16 T: 7 R: LUMIR C KUBICEK	PUMP	IR	.93	01/04/1980	A 15605	
<u>BLUE RIVER, BTG</u>						
S: 22 T: 7 R: SHESTAK & MEAD	PUMP	IR	.53	04/19/1967	A 11106	
S: 23 T: 7 R: RODNEY W SKLEBA	PUMP	IR	.15	10/26/1954	A 6796	K
S: 22 T: 7 R: RODNEY W SKLEBA	PUMP	IR	1.43	03/07/1983	A 16179	
S: 23 T: 7 R: RODNEY W SKLEBA	PUMP	IR	.07	04/10/1956	A 8471	K
S: 22 T: 7 R: RODNEY W SKLEBA	PUMP	IR	.57	11/15/1978	A 15362	
S: 22 T: 7 R: MILO KVASNICKA	PUMP	IR	.73	08/02/1966	A 10913	K
S: 27 T: 7 R: IRVIN A FRITZ	PUMP	IR	.71	08/15/1983	A 16227	
S: 26 T: 7 R: RODNEY W SKLEBA	PUMP	IR	.14	02/09/1954	A 5943	
S: 27 T: 7 R: RODNEY W SKLEBA	PUMP	IR	.73	08/10/1988	A 16697	
S: 27 T: 7 R: HATTIE ERET	PUMP	IR	1.79	06/19/1979	A 15494	
S: 34 T: 7 R: HATTIE AKSAMIT	PUMP	IR	1.19	04/29/1964	A 10362	
S: 35 T: 7 R: FLOYD D HERMAN	PUMP	IR	.48	08/31/1949	A 4509	
S: 2 T: 6 R: IVENE M & JACK R BIRKETT	PUMP	IR	2.37	09/19/1956	A 8844	
S: 10 T: 6 R: MILO CHALOUPKA	PUMP	IR	.89	06/20/1946	A 3919	
S: 14 T: 6 R: JOHN BIRKETT	PUMP	IR	2.39	02/14/1973	A 12809	
S: 14 T: 6 R: HAROLD E TICHY	PUMP	IR	.81	11/16/1965	A 10718	K
NORMAN TICHY	PUMP NO. 2	IR	.26	09/23/1939	A 2971	
WILCOX & PHILLIPS	PUMP	IR	1.40	04/25/1979	A 15467	
WILCOX & PHILLIPS	PUMP	IR	1.04	09/21/1956	A 8850	K
HAROLD E TICHY	PUMP	IR	.05	09/09/1936	A 2636	
JAMES J KOHEL	PUMP	IR	.93	05/08/1964	A 10369	
<u>BLUE RIVER, BTG, TRIB TO</u>						
S: 13 T: 6 R: VERNON HUNEKE	HUNEKE RESERVOIR	ST	51.90AF	05/03/1967	A 11122	
<u>BLUE RIVER, BTG</u>						
S: 23 T: 6 R: JAMES J KOHEL	PUMP	IR	1.10	12/23/1955	A 8289	

SURFACE WATER RIGHTS DATA
CLAIMS, APPLICATIONS, AND APPROPRIATIONS IN DOWNSTREAM ORDER
DIVISION NO. 1D

SOURCE LOCATION APPROPRIATOR	CARRIER GAGE	USE	GRANT IN CFS/AF	DATE OF PRIORITY	DOCKET/ APP. NUMBER	ANNOA. FT. NT.
<u>BLUE RIVER, BTG, TRIB. TO</u>						
S: 21 T: 6 R: 4E SALINE LOWER BIG BLUE NRD	WILBER RESERVOIR NO. 1	ST	13.50AF	04/03/1975	A 13524	
<u>BLUE RIVER, BTG</u>						
S: 27 T: 6 R: 4E SALINE EMIL & RANDALL VANA	PUMP	IR	.06	02/09/1954	A 5948	
EMIL & RANDALL VANA	PUMP	IR	.21	09/28/1953	A 5613	
EMIL & RANDALL VANA	PUMP	IR	2.17	11/05/1964	A 10464	
RANDAL VANA	PUMP	IR	.94	12/11/1996	A 17549	
RON WOLLENBURG	PUMP	IR	1.71	11/28/1990	A 17030	
S: 26 T: 6 R: 4E SALINE DAMKROGER FARMS, INC	PUMP	IR	1.92	01/14/1965	A 10512	
S: 35 T: 6 R: 4E SALINE ADKINSON & CIZEK	PUMP NO. 1	IR	.38	09/23/1939	A 2972	
S: 26 T: 6 R: 4E SALINE ROBERT K ZNAMENACEK	PUMP	IR	1.99	10/08/1974	A 13225	
S: 36 T: 6 R: 4E SALINE DEAN SPILKER ESTATE	PUMP	IR	1.23	12/23/1966	A 11003	
DEAN SPILKER ESTATE	PUMP	IR	.81	12/30/1969	A 11845	
DEAN & DAVID SPILKER	PUMP	IR	1.20	12/14/1987	A 16608	K
S: 35 T: 6 R: 4E SALINE ROBERT S VALES	PUMP	IR	1.18	09/23/1970	A 12087	
S: 1 T: 5 R: 4E SALINE ESTHER C SCHUERMAN	PUMP	IR	2.68	07/10/1970	A 11995	
JAMES & JOYCE HOLTMEIER	PUMP	IR	1.14	02/21/1957	A 9239	K
S: 12 T: 5 R: 4E SALINE JAMES & JOYCE HOLTMEIER	PUMP	IR	1.11	07/23/1987	A 16574	
<u>BLUE RIVER, BTG, TRIB. TO</u>						
S: 1 T: 5 R: 4E SALINE MARVIN C SCHUERMAN	SCHUERMAN RESERVOIR	ST	59.40AF	03/21/1980	A 15633	
<u>BLUE RIVER, BTG</u>						
S: 12 T: 5 R: 4E SALINE ALICE DUNN	PUMP	IR	.05	09/11/1939	A 2962	K
DALE ENDERLIED	PUMP	IR	.81	10/21/1953	A 5663	
RUSSELL H DUNN	PUMP	IR	.64	07/24/1940	A 3214	
S: 13 T: 5 R: 4E SALINE WILLARD H WALDO	PUMP	IR	.49	03/27/1937	A 2725	
WILLARD H WALDO	PUMPS	IR	1.10	03/08/1957	A 9309	
S: 18 T: 5 R: 5E GAGE MERYL M ZIMMERMAN	PUMP	IR	1.00	04/28/1937	A 2737	
LIZZIE WALDO	PUMP	IR	.19	12/01/1964	A 10478	
S: 19 T: 5 R: 5E GAGE MARY M. SHRADER	DEWITT MILL	RD		01/01/1903	D 1046	
JOHN D ZWONECHEK	PUMP	IR	.37	04/04/1975	A 13533	

SURFACE WATER RIGHTS DATA
CLAIMS, APPLICATIONS, AND APPROPRIATIONS IN DOWNSTREAM ORDER
DIVISION NO. 1D

SOURCE LOCATION APPROPRIATOR	CARRIER GAGE	USE	GRANT IN CFS/AF	DATE OF PRIORITY	DOCKET/ APP. NUMBER	ANNOA. FT. NT.
<u>BLUE RTVER, BIG</u> S: 19 T: 5 R: 5E GAGE KATHY DUSENBERRY	PUMP	IR	.79	06/09/1955	A 7644	
<u>CLATONIA CREEK</u> S: 6 T: 6 R: 6E GAGE LOWER BIG BLUE NRD	CLATONIA CREEK RES. 10-A	ST	83.30AF	12/08/1972	A 12776	
<u>CLATONIA CREEK RESERVOIR 10-A</u> S: 6 T: 6 R: 6E GAGE LOWER BIG BLUE NRD	SCHWANINGER PUMP	SO		01/29/1976	A 13967	
<u>CLATONIA CREEK TRIB TO</u> S: 18 T: 6 R: 6E GAGE LOWER BIG BLUE NRD	CLATONIA RESERVOIR 8-D	ST	174.60AF	04/02/1976	A 14145	
<u>CLATONIA CREEK RESERVOIR 7-A</u> S: 12 T: 6 R: 5E GAGE LOWER BIG BLUE NRD	CLATONIA CREEK RES. 7-A	ST	136.20AF	12/01/1969	A 11831	
<u>CLATONIA CREEK TRIB TO</u> S: 24 T: 6 R: 5E GAGE LOWER BIG BLUE NRD	CARSTENS PUMP	SO		08/09/1972	A 12709	
<u>CLATONIA CREEK RESERVOIR 4-A</u> S: 23 T: 6 R: 5E GAGE LOWER BIG BLUE NRD	CLATONIA RESERVOIR 6-A	ST	106.10AF	05/03/1976	A 14202	
<u>CLATONIA CREEK RESERVOIR 4-A</u> S: 14 T: 6 R: 5E GAGE LOWER BIG BLUE NRD	CLATONIA CREEK RES. 4-A	ST	146.90AF	02/26/1973	A 12819	
<u>CLATONIA CREEK</u> S: 22 T: 6 R: 5E GAGE MILLER LIVESTOCK, INC	PUMPS	SO		06/20/1975	A 13630	
<u>CLATONIA CREEK TRIB TO</u> S: 16 T: 6 R: 5E GAGE LOWER BIG BLUE NRD	PUMP	IR	.27	07/19/1976	A 14330	
<u>CLATONIA CREEK TRIB TO</u> S: 28 T: 6 R: 5E GAGE LOWER BIG BLUE NRD	CLATONIA RESERVOIR 3-A	ST	231.20AF	03/02/1976	A 14068	
<u>CLATONIA CREEK TRIB TO</u> S: 20 T: 6 R: 5E GAGE LOWELL GERMER	CLATONIA RESERVOIR 2-B	ST	45.80AF	12/20/1974	A 13327	
<u>CLATONIA CREEK TRIB TO</u> S: 28 T: 6 R: 5E GAGE LOWER BIG BLUE NRD	GERMER RESERVOIR NO. 1	ST	28.40AF	11/28/1966	A 10986	
<u>CLATONIA CREEK TRIB TO</u> S: 5 T: 5 R: 5E GAGE EDWIN DAMKROGER	CLATONIA RESERVOIR 2-A	ST	57.50AF	02/28/1975	A 13452	
<u>CLATONIA CREEK TRIB TO</u> S: 32 T: 6 R: 5E GAGE RICHARD R & ELDA BERGMEIER	PUMP	IR	.77	05/19/1955	A 7496	
	BERGMEIER RES. NO. 2	ST	136.06AF	03/18/1966	A 10805	

SURFACE WATER RIGHTS DATA
CLAIMS, APPLICATIONS, AND APPROPRIATIONS IN DOWNSTREAM ORDER
DIVISION NO. 1D

SOURCE LOCATION APPROPRIATOR	CARRIER GAGE	USE	GRANT IN CFS/AF	DATE OF PRIORITY	DOCKET/ APP. NUMBER	ANNOA. FT. NT.
<u>BERGMEIER RESERVOIR NO. 2</u>						
S: 32 T: 6 R: 5E GAGE RICHARD R & ELDA BERGMEIER	PUMP	SO		03/18/1966	A 10806	
<u>CLATONIA CREEK</u>						
S: 17 T: 5 R: 5E GAGE OTTO DEEKE ESTATE	PUMP	IR	.39	12/05/1977	A 15150	
<u>BLUE RTVER, BIG</u>						
S: 19 T: 5 R: 5E GAGE KATHY DUSENBERY	PUMP	IR	.56	08/09/1957	A 9545	
GLEN KRACKE	PUMP	IR	.57	03/11/1958	A 9600	
S: 20 T: 5 R: 5E GAGE GLEN KRACKE	PUMP	IR	.63	06/24/1940	A 3188	
<u>TURKEY CREEK</u>						
S: 7 T: 6 R: 4W FILLMORE ARTHUR HATCLIFF	PUMP	IR	1.06	08/22/1966	A 10938	
S: 15 T: 6 R: 4W FILLMORE FRANCIS L REINSCH	PUMP	IR	1.69	12/02/1974	A 13294	
S: 12 T: 6 R: 4W FILLMORE THOMAS R & L DARLENE O'BRIEN	PUMP	IR	1.14	02/18/1957	A 9214	
<u>TURKEY CREEK, TRIB. TO</u>						
S: 23 T: 7 R: 5W CLAY FLOYD SCHMER	PUMP	IR	2.07	04/22/1971	A 12234	
S: 34 T: 7 R: 4W FILLMORE RAY L CELLAR	PUMP	IR	1.03	07/28/1971	A 12337	
S: 24 T: 7 R: 4W FILLMORE DARREL L & JEAN L HUGHES	PUMP	IR	.59	01/22/1969	A 11624	
S: 25 T: 7 R: 4W FILLMORE BARTH & BENNINGFIELD	PUMP	IR	.45	08/23/1988	A 16701	
S: 30 T: 7 R: 3W FILLMORE LARRY BIESTER	PUMP	IR	1.58	06/28/1967	A 11186	
S: 29 T: 7 R: 3W FILLMORE % MICHAEL R CHANEY CHANEY FARMS LLC	PUMP	IR	2.56	04/11/1968	A 11391	
S: 28 T: 7 R: 3W FILLMORE ROBERT B WARING JR	PUMP	IR	2.97	08/11/1972	A 12712	
S: 4 T: 6 R: 3W FILLMORE STEVE HEATH	PUMP	IR	2.22	03/19/1968	A 11378	
<u>TURKEY CREEK</u>						
S: 27 T: 7 R: 3W FILLMORE DALE RICHARDS	PUMP	IR	.91	06/05/1967	A 11160	K
<u>TURKEY CREEK, TRIB. TO</u>						
S: 27 T: 7 R: 3W FILLMORE PITTARD & PITTARD	PUMP	IR	1.21	08/05/1966	A 10916	

SURFACE WATER RIGHTS DATA
CLAIMS, APPLICATIONS, AND APPROPRIATIONS IN DOWNSTREAM ORDER
DIVISION NO. 1D

SOURCE LOCATION APPROPRIATOR	CARRIER GAGE	USE	GRANT IN CFS/AF	DATE OF PRIORITY	DOCKET/ APP. NUMBER	ANNO. FT. NT.
<u>TURKEY CREEK</u>						
S: 27 T: 7 R: 3W FILLMORE ROGER L PITTARD	PUMP	IR	.95	07/18/1966	A 10888	
<u>TURKEY CREEK, NORTH FORK, TRIB. TO</u>						
S: 5 T: 7 R: 3W FILLMORE US DEPT OF INTERIOR	WILKINS WATERFOWL RES.	ST	270.00AF	06/05/1980	A 15657	
<u>TURKEY CREEK, TRIB. TO</u>						
S: 15 T: 7 R: 3W FILLMORE HAROLD & DOROTHY MORAVEC	PUMP	IR	.53	02/04/1966	A 10765	
CLAITON H LAUBER	PUMP	IR	1.42	05/19/1966	A 10851	
S: 22 T: 7 R: 3W FILLMORE LANG & GREGORY	PUMP	IR	1.29	11/12/1965	A 10714	K
RICHARD & KAY HUGHES	PUMP	IR	2.14	07/20/1970	A 12013	
S: 23 T: 7 R: 3W FILLMORE DONALD & TRUDY DUNKIN	PUMP	IR	.95	03/14/1966	A 10798	
S: 26 T: 7 R: 3W FILLMORE ALVA WARD ESTATE	PUMP	IR	.66	09/08/1965	A 10688	K
<u>TURKEY CREEK</u>						
S: 25 T: 7 R: 3W FILLMORE RALPH GRAHAM	PUMP	DO		05/24/2002	A 18079	*
S: 30 T: 7 R: 2W FILLMORE % MICHAEL R CHANEY CHANEY FARMS LLC	PUMP	IR	.18	05/15/1953	A 5318	K
ROBERT B & IRENE E BETKA	PUMP	IR	.73	11/05/1974	A 13259	
S: 20 T: 7 R: 2W FILLMORE GEAN BUERER	PUMP	IR	.56	05/06/1957	A 9487	
<u>TURKEY CREEK, TRIB. TO</u>						
S: 12 T: 7 R: 3W FILLMORE ELIZABETH KARABATSOS	PUMP	IR	.74	02/19/1975	A 13424	
<u>TURKEY CREEK</u>						
S: 20 T: 7 R: 2W FILLMORE ALBERT L & PATTY A SIMACEK	PUMP	IR	.78	03/16/1956	A 8427	
S: 21 T: 7 R: 2W FILLMORE ASHBY HOMES	PUMP	IR	1.13	12/18/1970	A 12128	
S: 22 T: 7 R: 2W FILLMORE FRANK E ULDRICH	PUMP	IR	.50	01/24/1967	A 11028	K
RICK BUERER	PUMP	IR	.49	06/05/1979	A 15485	
MICHAEL & RENEE ULDRICH	PUMP	IR	.64	08/17/1966	A 10930	K
<u>TURKEY CREEK, TRIB. TO</u>						
S: 21 T: 6 R: 3W FILLMORE RICHARD KLEINSCHMIDT	PUMP	IR	2.14	07/10/1968	A 11478	
S: 28 T: 6 R: 3W FILLMORE GARY KIMBROUGH	PUMP	IR	1.28	09/20/1967	A 11254	
KARL BRINKMAN ESTATE	PUMP	IR	.96	02/19/1975	A 13422	

SURFACE WATER RIGHTS DATA
CLAIMS, APPLICATIONS, AND APPROPRIATIONS IN DOWNSTREAM ORDER
DIVISION NO. 1D

SOURCE LOCATION APPROPRIATOR	CARRIER GAGE	USE	GRANT IN CFS/AF	DATE OF PRIORITY	DOCKET/ APP. NUMBER	ANNOA. FT. NT.
<u>TURKEY CREEK, TRTB. TO</u>						
S: 14 T: 6 R: 3W FILLMORE						
DENNIS & MARILYN KIMBROUGH	PUMP	IR	1.00	08/01/1974	A 13121	
DENNIS & MARILYN KIMBROUGH	PUMP	IR	.69	02/23/1957	A 9246	K
S: 6 T: 6 R: 2W FILLMORE						
VIRGIL FIXEMER	PUMP	IR	.99	07/21/1971	A 12326	
REINSCH FARMS, INC	PUMP	IR	1.57	07/27/1970	A 12032	
S: 32 T: 7 R: 2W FILLMORE						
GUY A BROWN	PUMP	IR	2.03	10/03/1973	A 12950	
S: 8 T: 6 R: 2W FILLMORE						
GEORGE G BROWN	PUMP	IR	4.33	10/03/1973	A 12951	
S: 4 T: 6 R: 2W FILLMORE						
JOHN R BIXBY	PUMP	IR	2.14	09/08/1965	A 10689	
S: 27 T: 7 R: 2W FILLMORE						
CARL E SCHNEIDER	SCHNEIDER RESERVOIR	ST	1.79AF	05/10/1971	A 12251	
<u>TURKEY CREEK</u>						
S: 36 T: 7 R: 2W FILLMORE						
HENRY B ROHLA	PUMP	IR	1.63	09/04/1968	A 11557	
S: 31 T: 7 R: 1W FILLMORE						
JAMES B LUZUM	PUMP	IR	.80	07/22/1957	A 9534	
S: 32 T: 7 R: 1W FILLMORE						
FRANK M KOHLER	PUMP	IR	.21	07/10/1958	A 9633	K
S: 5 T: 6 R: 1W FILLMORE						
OTTO BIBA	PUMP	IR	.86	08/04/1970	A 12050	
S: 4 T: 6 R: 1W FILLMORE						
ED ULDRICH JR	PUMP	IR	.70	02/16/1965	A 10535	
S: 3 T: 6 R: 1W FILLMORE						
MELVIN TAYLOR	NORAGON PIT	ST	11.22AF	05/11/1990	A 16987	
MELVIN TAYLOR	PUMP	IR	1.60	05/11/1990	A 16988	
<u>TURKEY CREEK, SOUTH FORK, TRTB. TO</u>						
S: 36 T: 6 R: 3W FILLMORE						
BRINKMAN FARMS, INC	PUMP	IR	1.04	02/19/1975	A 13423	
S: 31 T: 6 R: 2W FILLMORE						
SCOTT C & JANA KAY SCHELKOPF	PUMP	IR	2.86	11/13/1970	A 12113	
S: 5 T: 5 R: 2W FILLMORE						
G W O FINANCIAL SERVICES, INC	PUMP	IR	1.29	06/11/1975	A 13617	
S: 33 T: 6 R: 2W FILLMORE						
CLIFFORD DITTMER	PUMP	IR	2.83	01/24/1972	A 12493	
S: 19 T: 6 R: 2W FILLMORE						
BRINKMAN FARMS, INC	PUMP	IR	1.11	02/19/1975	A 13421	
S: 29 T: 6 R: 2W FILLMORE						
RICHARD KLEINSCHMIDT	PUMP	IR	4.42	07/10/1968	A 11477	
S: 28 T: 6 R: 2W FILLMORE						
R NORMAN & GWEN OGDEN	PUMP	IR	1.71	07/19/1972	A 12689	

SURFACE WATER RIGHTS DATA
CLAIMS, APPLICATIONS, AND APPROPRIATIONS IN DOWNSTREAM ORDER
DIVISION NO. 1D

SOURCE LOCATION APPROPRIATOR	CARRIER GAGE	USE	GRANT IN CFS/AF	DATE OF PRIORITY	DOCKET/ APP. NUMBER	ANNOA. FT. NT.
<u>TURKEY CREEK, SOUTH FORK, TRIB. TO</u>						
S: 27 T: 6 R: 2W FILLMORE BRINKMAN FARMS, INC	PUMP	IR	1.13	02/19/1975	A 13420	
S: 34 T: 6 R: 2W FILLMORE G W O FINANCIAL SERVICES, INC	PUMP	IR	1.76	06/11/1975	A 13618	
<u>TURKEY CREEK, SOUTH FORK</u>						
S: 35 T: 6 R: 2W FILLMORE WILLIAM M & ESTHER M SLOAN WAYNE GARRISON	PUMP PUMP	IR IR	1.10 1.04	12/13/1968 07/25/1975	A 11599 A 13685	
S: 36 T: 6 R: 2W FILLMORE BERNASEK & CHROMY	PUMP	IR	1.14	01/12/1959	A 9679	
S: 30 T: 6 R: 1W FILLMORE FRED STYCH	PUMP	IR	1.59	03/31/1977	A 14867	
S: 20 T: 6 R: 1W FILLMORE JAMES A SCHELBITZKI JAMES A SCHELBITZKI	PUMP PUMP	IR IR	1.38 .59	04/11/1973 02/10/1969	A 12855 A 11639	
<u>TURKEY CREEK, SOUTH FORK, TRIB. TO</u>						
S: 15 T: 6 R: 1W FILLMORE UPPER BIG BLUE NRD	KASSIK RESERVOIR	ST	32.80AF	07/19/1978	A 15298	
<u>TURKEY CREEK, SOUTH FORK</u>						
S: 9 T: 6 R: 1W FILLMORE RICHARD H MARESH	PUMP	IR	1.03	08/02/1967	A 11217	
S: 4 T: 6 R: 1W FILLMORE TODD PRIBYL	PUMP	IR	.43	12/29/1988	A 16728	
<u>TURKEY CREEK</u>						
S: 34 T: 7 R: 1W FILLMORE PLACEK, PLACEK & BEHRENS	PUMP	IR	1.20	01/07/1957	A 9086	
<u>TURKEY CREEK, TRIB. TO</u>						
S: 2 T: 6 R: 1W FILLMORE HARRY J KUBICEK	CEDAR VIEW RECREATION RESERVOIR	ST	82.87AF	03/20/1964	A 10329	
<u>TURKEY CREEK</u>						
S: 35 T: 7 R: 1W FILLMORE EDWIN K. VAVRA EDWARD VAVRA RON & MYRON HAMOUZ	PUMP PUMP PUMP	IR IR IR	.26 .11 .04	02/01/1956 08/26/1955 11/03/1936	A 8341 A 8036 A 2651	K
S: 25 T: 7 R: 1W FILLMORE DONALD VAVRA	PUMP	IR	.86	03/16/1959	A 9707	
S: 17 T: 7 R: 1E SALINE HARVEY L YOKEL	PUMP	IR	.40	03/24/1938	A 2853	K
<u>TURKEY CREEK, TRIB. TO</u>						
S: 18 T: 7 R: 1E SALINE ANGELINE BETKA-SOKOLIK	BETKA-SOKOLIK RESERVOIR	ST		12/04/2002	A 18118	*

SURFACE WATER RIGHTS DATA
CLAIMS, APPLICATIONS, AND APPROPRIATIONS IN DOWNSTREAM ORDER
DIVISION NO. 1D

SOURCE LOCATION APPROPRIATOR	CARRIER GAGE	USE	GRANT IN CFS/AF	DATE OF PRIORITY	DOCKET/ APP. NUMBER	ANNOA. FT. NT.
<u>TURKEY CREEK</u>						
S: 8 T: 7 R: 1E SALINE						
WESLEY BUZEK	PUMP	IR	.73	07/19/1934	A 2432	
WESLEY BUZEK	PUMP	IR	.74	10/20/1974	A 13282	
CARL TUTTLE	PUMP	IR	.25	08/10/1955	A 7887	K
S: 9 T: 7 R: 1E SALINE						
TOM A & PATSY L ROHRIG	PUMP	IR	.11	07/03/1974	A 13060	K
S: 4 T: 7 R: 1E SALINE						
FRANK HROMADKA JR	PUMP	IR	.06	07/31/1978	A 15305	
FRANK HROMADKA JR	PUMP	IR	1.23	05/03/1934	A 2376	
EDWARD D FRITZ	PUMP	IR	.40	09/14/1953	A 5568	K
S: 34 T: 8 R: 1E SALINE						
EMMA PARKS	PUMP	IR	.23	04/14/1953	A 5262	K
S: 35 T: 8 R: 1E SALINE						
CHARLES & GWENDA COGSWELL	PUMP	IR	.84	05/18/1955	A 7491	
S: 36 T: 8 R: 1E SALINE						
VOSSLER & HOGG	PUMP	IR	.09	10/09/1940	A 3288	
S: 32 T: 8 R: 2E SALINE						
RAYMOND & WILLIAM (JR) PLOUZEK	PUMP	IR	.27	12/07/1955	A 8281	
BARNEY, FOSTER & PLETTNER	PUMP	IR	.29	06/08/1957	A 9516	K
DRAKE FARMS INC	PUMP	IR	.19	09/10/1947	A 4108	K
ANN B ELLIOTT	PUMP	IR	.14	09/09/1939	A 2961	K
ANN B ELLIOTT	PUMP	IR	.05	05/16/1955	A 7482	K
S: 33 T: 8 R: 2E SALINE						
VERA M DILLEY	PUMP	IR	.90	06/30/1934	A 2414	K
DARLENE DRAKE	PUMP	IR	.46	07/18/1973	A 12907	
GARY PALKY	PUMP	IR	1.21	11/21/1988	A 16722	K
S: 34 T: 8 R: 2E SALINE						
DONALD L & LOIS N ERET	PUMP	IR	.09	08/20/1951	A 4902	K
DONALD L & LOIS N ERET	PUMP	IR	.21	07/23/1940	A 3209	K
JOHN & KATHLEEN A PALKY JR	PUMP	IR	.23	05/05/1954	A 6281	K
JOHN PALKY	PUMP	IR	.69	04/20/1956	A 8498	
S: 35 T: 8 R: 2E SALINE						
JOHN & FRANK PALKY	PUMP	IR	1.36	01/15/1963	A 10141	
<u>TURKEY CREEK TRIB. TO</u>						
S: 34 T: 8 R: 2E SALINE						
JOHN PALKY JR	PUMP	IR	1.09	01/16/1975	A 13356	
<u>TURKEY CREEK</u>						
S: 36 T: 8 R: 2E SALINE						
WEBER & SONS CO	PUMP	IR	.37	03/06/1956	A 8396	K
<u>TURKEY CREEK TRIB. TO</u>						
S: 32 T: 8 R: 3E SALINE						
WAYNE HANSEN	HANSEN RESERVOIR	ST	26.40AF	08/05/1998	A 17690	

SURFACE WATER RIGHTS DATA
CLAIMS, APPLICATIONS, AND APPROPRIATIONS IN DOWNSTREAM ORDER
DIVISION NO. 1D

SOURCE LOCATION APPROPRIATOR	CARRIER GAGE	USE	GRANT IN CFS/AF	DATE OF PRIORITY	DOCKET/ APP. NUMBER	ANNOA. FT. NT.
<u>TURKEY CREEK</u>						
S: 5 T: 7 R: 3E SALINE						
JOE HOJER JR	PUMP	IR	.80	03/07/1966	A 10788	
JERRYCK L PRACHEIL	PUMP	IR	.26	07/23/1991	A 17096	K
S: 4 T: 7 R: 3E SALINE						
GARY VEPROVSKY	PUMP	IR	.86	04/23/1997	A 17577	
S: 3 T: 7 R: 3E SALINE						
EMIL & SHIRLEY VEPROVSKY	PUMP	IR	.87	04/01/1997	A 17569	
EMIL & SHIRLEY VEPROVSKY	PUMP	IR	.33	10/08/1965	A 10704	K
GARY G GERNER	PUMP	IR	.19	02/04/1965	A 10524	
S: 10 T: 7 R: 3E SALINE						
MILDRED MATEJKA	PUMP	IR	.68	07/25/1983	A 16217	
<u>TURKEY CREEK TRIB. TO</u>						
S: 15 T: 7 R: 3E SALINE						
ROGER BELOHLAVY	BELOHLAVY RESERVOIR	ST	37.80AF	02/23/2001	A 17955	
<u>TURKEY CREEK</u>						
S: 14 T: 7 R: 3E SALINE						
BOARD OF EDUCATIONAL LANDS & FUNDS	PUMP	IR	.16	08/04/1941	A 3479	
S: 23 T: 7 R: 3E SALINE						
CLARENCE & HELEN SLAMA	PUMP	IR	.07	03/27/1961	A 9915	
CLARENCE & HELEN SLAMA	PUMP	IR	.04	07/28/1941	A 3473	
JOSEPH H & BETTY J KUBICEK	PUMP	IR	.41	12/29/1950	A 4785	
ED J & FRANK R KUBICEK	PUMP	IR	.66	11/03/1980	A 15728	
<u>TURKEY CREEK TRIB. TO</u>						
S: 14 T: 7 R: 3E SALINE						
HOMESTEAD RELIANCE INC	MAHLOCH-KASTANEK RES.	ST	18.00AF	07/30/1968	A 11521	
<u>MAHLOCH-KASTANEK RESERVOIR</u>						
S: 14 T: 7 R: 3E SALINE						
HOMESTEAD RELIANCE INC	PUMP	SO		12/07/1988	A 16726	
<u>TURKEY CREEK</u>						
S: 23 T: 7 R: 3E SALINE						
JOSEPH H & BETTY J KUBICEK	PUMP	IR	.74	04/07/1960	A 9811	
<u>COON CREEK</u>						
S: 22 T: 7 R: 3E SALINE						
WARREN CERNY	CERNY RESERVOIR	ST		08/19/2002	A 18099	*
<u>TURKEY CREEK</u>						
S: 26 T: 7 R: 3E SALINE						
LAD KASTANEK	PUMP	IR	1.43	07/05/1966	A 10877	
S: 25 T: 7 R: 3E SALINE						
ALLEN FORMANEK	PUMP	IR	.33	02/07/1956	A 8351	K
CHARLES W ZOUBEK	PUMP	IR	.06	01/18/1956	A 8320	K
ROBERT C KRUPICKA	PUMP	IR	.29	10/21/1953	A 5662	K

SURFACE WATER RIGHTS DATA
CLAIMS, APPLICATIONS, AND APPROPRIATIONS IN DOWNSTREAM ORDER
DIVISION NO. 10

SOURCE LOCATION APPROPRIATOR	CARRIER GAGE	USE	GRANT IN CFS/AF	DATE OF PRIORITY	DOCKET/ APP. NUMBER	ANNOA. FT. NT.
<u>TURKEY CREEK, TRIB. TO</u>						
S: 12 T: 7 R: 3E SALINE SALINE COUNTY	SHESTAK RESERVOIR	ST	35.80AF	10/29/1985	A 16458	
<u>SHESTAK RESERVOIR</u>						
S: 12 T: 7 R: 3E SALINE HENRY SHESTAK	PUMP	SO		05/26/1988	A 16650	
<u>TURKEY CREEK, TRIB. TO</u>						
S: 13 T: 7 R: 3E SALINE AGNES PAPIK	PUMP	IR	1.20	10/27/1976	A 14524	
<u>TURKEY CREEK</u>						
S: 30 T: 7 R: 4E SALINE SYLVIA M CIZEK	PUMP	IR	.34	11/15/1954	A 6810	K
S: 31 T: 7 R: 4E SALINE BERTHA SALDA	PUMP	IR	.69	03/18/1957	A 9364	K
RICHARD R KASL	PUMP	IR	.21	05/06/1955	A 7448	K
S: 6 T: 6 R: 4E SALINE FRANK F FILIPI	PUMP	IR	1.50	01/07/1970	A 11847	
S: 18 T: 6 R: 4E SALINE ROBERT G TRAVNICEK	PUMP	IR	4.47	09/15/1975	A 13805	
<u>DRY CREEK</u>						
S: 10 T: 6 R: 3E SALINE DELPHIN KORINEK	PUMP	IR	.84	12/16/1976	A 14598	
<u>TURKEY CREEK</u>						
S: 18 T: 6 R: 4E SALINE ROBERT K ZNAMENACEK	PUMP	IR	1.70	01/20/1965	A 10517	
LAWRENCE & LLOYD A OURECKY	PUMP	IR	.96	03/09/1982	A 16076	#
<u>TURKEY CREEK NEAR WILBER, NE</u>						
S: 19 T: 6 R: 4E SALINE ELMER OURECKY	PUMP	IR	1.55	07/18/1985	A 16433	
ROBERT J VYHNALEK	PUMP	IR	.66	02/24/1984	A 16275	
S: 30 T: 6 R: 4E SALINE LAWRENCE & LLOYD A OURECKY	PUMP	IR	.37	01/28/1974	A 12973	
LAWRENCE & LLOYD A OURECKY	PUMP	IR	2.07	03/02/1977	A 14768	
LAWRENCE & LLOYD A OURECKY	PUMP	IR	.34	09/07/1956	A 8813	K
DUANE TENOPIR	PUMP	IR	2.21	01/26/1976	A 13960	
S: 29 T: 6 R: 4E SALINE MARIE MARYSKA	PUMP	IR	.07	10/14/1954	A 6756	K
MARIE MARYSKA	PUMP	IR	.24	08/24/1954	A 6635	K
S: 28 T: 6 R: 4E SALINE ROBERT L MALY	PUMP	IR	.21	08/09/1977	A 15071	
S: 33 T: 6 R: 4E SALINE KENNETH & GLADYS TYSER	PUMP	IR	.75	01/05/1954	A 5846	
KENNETH & GLADYS TYSER	PUMP	IR	.11	12/07/1940	A 3344	
EMIL FUCHS	PUMP	IR	1.34	09/10/1957	A 9562	

SURFACE WATER RIGHTS DATA
CLAIMS, APPLICATIONS, AND APPROPRIATIONS IN DOWNSTREAM ORDER
DIVISION NO. 1D

SOURCE LOCATION APPROPRIATOR	CARRIER GAGE	USE	GRANT IN CFS/AF	DATE OF PRIORITY	DOCKET/ APP. NUMBER	ANNO. FT. NT.
<u>TURKEY CREEK</u>						
S: 4 T: 5 R: 4E SALINE						
MARVIN SYNOVEC	PUMP	IR	.36	09/05/1956	A 8803	K
MAX L & PATRICIA WALDO	PUMP	IR	.47	06/23/1956	A 8644	K
MAX L & PATRICIA WALDO	PUMP	IR	1.10	08/29/1961	A 9973	K
MAX L & PATRICIA WALDO	PUMP	IR	1.37	06/04/1973	A 12881	
MAX L & PATRICIA WALDO	PUMP	IR	.09	06/04/1973	A 12882	
<u>SWAN CREEK, SOUTH FORK</u>						
S: 23 T: 5 R: 1E SALINE						
LOWER BIG BLUE NRD	SWAN CREEK RESERVOIR 20	ST	340.50AF	07/18/1985	A 16431	
<u>SWAN CREEK, SOUTH FORK, TRIB. TO</u>						
S: 28 T: 5 R: 1E SALINE						
LOWER BIG BLUE NRD	SWAN CREEK RESERVOIR 92	ST	295.20AF	07/18/1985	A 16432	
<u>SWAN CREEK RESERVOIR 92</u>						
S: 28 T: 5 R: 1E SALINE						
LOWER BIG BLUE NRD	ROHR PUMP & PIPELINE	SO	160.00AF	03/28/2000	A 17832	
<u>SWAN CREEK, SOUTH FORK, TRIB. TO</u>						
S: 9 T: 4 R: 2E JEFFERSON						
LOWER BIG BLUE NRD	SWAN CREEK RESERVOIR 4-2	ST	42.90AF	07/25/1989	A 16855	
S: 30 T: 5 R: 2E SALINE						
LOWER BIG BLUE NRD	SWAN CREEK RESERVOIR 94	ST	195.00AF	08/24/1987	A 16587	
S: 28 T: 5 R: 2E SALINE						
LOWER BIG BLUE NRD	SWAN CREEK RESERVOIR 35	ST	447.00AF	09/14/1987	A 16595	
<u>SWAN CREEK RESERVOIR 35</u>						
S: 28 T: 5 R: 2E SALINE						
LOWER BIG BLUE NRD	PUMP	SO		03/06/1991	A 17053	K
LOWER BIG BLUE NRD	PUMP	SO	100.00AF	05/02/1994	A 17367	
<u>SWAN CREEK, SOUTH FORK</u>						
S: 35 T: 5 R: 2E SALINE						
HUMMEL FARMS, INC	PUMP	IR	.69	06/25/1975	A 13636	
HUMMEL FARMS, INC	PUMP	IR	.94	01/17/1978	A 15163	
S: 2 T: 4 R: 2E JEFFERSON						
JAMES SOUKUP	PUMP	IR	.48	01/26/1965	A 10520	
<u>SWAN CREEK, SOUTH FORK, TRIB. TO</u>						
S: 20 T: 4 R: 2E JEFFERSON						
MARVIN D KUGEL	PUMP	IR	1.34	09/01/1972	A 12734	
S: 22 T: 4 R: 2E JEFFERSON						
RAYMOND JORDENING	PUMP	IR	.98	03/07/1988	A 16624	
LOWER BIG BLUE NRD	SWAN CREEK RES. NO. 68	ST	294.60AF	06/16/1994	A 17377	
S: 1 T: 4 R: 2E JEFFERSON						
WILLIAM SCHWISOW	PUMP	IR	.39	07/26/1977	A 15050	
<u>SWAN CREEK, SOUTH FORK</u>						
S: 36 T: 5 R: 2E SALINE						
LEE D & EVELYN M SPILKER	PUMP	IR	.17	08/23/1967	A 11231	K

SURFACE WATER RIGHTS DATA
CLAIMS, APPLICATIONS, AND APPROPRIATIONS IN DOWNSTREAM ORDER
DIVISION NO. 1D

SOURCE LOCATION APPROPRIATOR	CARRIER GAGE	USE	GRANT IN CFS/AF	DATE OF PRIORITY	DOCKET/ APP. NUMBER	ANNOA. FT. NT.
<u>SWAN CREEK, SOUTH FORK</u>						
S: 30 T: 5 R: 3E SALINE GILBERT G & NANCY D MILLER JAMES SOUKUP	PUMP	IR	.16	07/05/1966	A 10876	K
	PUMP	IR	.47	04/25/1956	A 8514	K
<u>SWAN CREEK, NORTH FORK</u>						
S: 6 T: 6 R: 2E SALINE LOWER BIG BLUE NRD	SWAN CREEK RESERVOIR 2	ST	203.30AF	08/03/1972	A 12706	
<u>SWAN CREEK RESERVOIR 2</u>						
S: 1 T: 6 R: 1E SALINE LOWER BIG BLUE NRD	PUMP	SO		08/18/1978	A 15325	
S: 3 T: 6 R: 1E SALINE LOWER BIG BLUE NRD	SWAN CREEK RES. NO. 61	ST	231.40AF	06/25/1992	A 17204	
<u>SWAN CREEK RESERVOIR NO. 61</u>						
S: 3 T: 6 R: 1E SALINE LOWER BIG BLUE NRD	PUMP	SO	209.40AF	03/03/1998	A 17645	
<u>SWAN CREEK, NORTH FORK, TRIB. TO</u>						
S: 6 T: 6 R: 2E SALINE LOWER BIG BLUE NRD	SWAN CREEK RES. NO. 63	ST	149.30AF	08/03/1972	A 12705	
S: 25 T: 6 R: 1E SALINE LOWER BIG BLUE NRD	SWAN CREEK RES. NO. 5	ST	773.98AF	08/04/1986	A 16517	
S: 16 T: 6 R: 2E SALINE LOWER BIG BLUE NRD	SWAN CREEK RES. NO. 6	ST	165.70AF	03/18/1991	A 17058	
<u>SWAN CREEK, NORTH FORK</u>						
S: 27 T: 6 R: 2E SALINE FRANK & FRANK J OLIVA	PUMP	IR	.84	08/17/1960	A 9856	K
S: 34 T: 6 R: 2E SALINE EDDIE VACEK	PUMP	IR	1.57	03/18/1968	A 11376	
<u>SWAN CREEK, NORTH FORK, TRIB. TO</u>						
S: 14 T: 6 R: 2E SALINE LOWER BIG BLUE NRD	SWAN CREEK RES. NO. 72	ST	292.70AF	05/15/1992	A 17184	
<u>SPRING CREEK</u>						
S: 35 T: 6 R: 1E SALINE JOHN & DONNA RUT	ERVIN RUT RESERVOIR	ST	32.90AF	08/05/1998	A 17689	
<u>SWAN CREEK RES. NO. 9</u>						
S: 3 T: 5 R: 2E SALINE LOWER BIG BLUE NRD	PUMP	SO		06/15/2001	A 17987	
<u>SPRING CREEK</u>						
S: 3 T: 5 R: 2E SALINE LOWER BIG BLUE NRD	SWAN CREEK RES. NO. 9	ST	485.40AF	10/22/1997	A 17625	
<u>SWAN CREEK, NORTH FORK, TRIB. TO</u>						
S: 35 T: 6 R: 2E SALINE LOWER BIG BLUE NRD	SWAN CREEK RES. NO. 60	ST	230.40AF	11/15/1995	A 17494	

SURFACE WATER RIGHTS DATA
CLAIMS, APPLICATIONS, AND APPROPRIATIONS IN DOWNSTREAM ORDER
DIVISION NO. 1D

SOURCE LOCATION APPROPRIATOR	CARRIER GAGE	USE	GRANT IN CFS/AF	DATE OF PRIORITY	DOCKET/ APP. NUMBER	ANNO. FT. NT.
<u>SWAN CREEK NORTH FORK</u>						
S: 1 T: 5 R: 2E SALINE NORBERT J & TILLIE SLEPICKA	PUMP	IR	1.64	05/25/1970	A 11950	
S: 13 T: 5 R: 2E SALINE J ROGER & M ELOISE ZABEL	PUMP	IR	1.09	09/17/1956	A 8832	K
S: 18 T: 5 R: 3E SALINE MILO E PESEK JR	PUMP	IR	.15	05/27/1963	A 10197	K
<u>SWAN CREEK NORTH FORK TRTB TO</u>						
S: 12 T: 5 R: 2E SALINE LOWER BIG BLUE NRD	SWAN CREEK RES. NO. 12	ST	178.90AF	09/11/1996	A 17538	
S: 26 T: 5 R: 2E SALINE DENNIS SCHWISOW	SCHWISOW RESERVOIR	ST	78.90AF	07/24/1967	A 11207	
<u>SCHWISOW RESERVOIR</u>						
S: 26 T: 5 R: 2E SALINE DENNIS SCHWISOW	PUMP	SO		07/24/1967	A 11208	
<u>SWAN CREEK</u>						
S: 29 T: 5 R: 3E SALINE KLASEK FARMS, INC	PUMP	IR	.53	08/03/1954	A 6558	K
<u>SWAN CREEK TRIB TO</u>						
S: 33 T: 5 R: 3E SALINE LOWER BIG BLUE NRD	SWAN CREEK RES. NO. 2-1	ST	31.50AF	08/01/1983	A 16221	
<u>SWAN CREEK</u>						
S: 27 T: 5 R: 3E SALINE RICHARD D JISKRA	PUMP	IR	.06	02/21/1956	A 8367	K
<u>SWAN CREEK TRIB TO</u>						
S: 4 T: 4 R: 3E JEFFERSON LOWER BIG BLUE NRD	SWAN CREEK RES. NO. 27	ST	285.50AF	04/06/1990	A 16970	
S: 3 T: 4 R: 3E JEFFERSON LOWER BIG BLUE NRD	SWAN CREEK RES. NO. 89	ST	262.60AF	05/02/1990	A 16982	
<u>SWAN CREEK</u>						
S: 23 T: 5 R: 3E SALINE MARY LOU ADAMS	PUMP	IR	.51	03/11/1991	A 17056	
ESTHER A WEICHEL	PUMP	IR	.26	06/01/1956	A 8596	K
MARY LOU ADAMS	PUMP	IR	.29	01/16/1990	A 16913	
<u>WALNUT GROVE CREEK</u>						
S: 20 T: 6 R: 3E SALINE HOMOLKA & SONS, INC	HOMOLKA RESERVOIR	ST	47.60AF	02/23/2001	A 17956	
S: 5 T: 5 R: 3E SALINE LOWER BIG BLUE NRD	SWAN CREEK RES. NO. 67	ST	281.90AF	05/13/1987	A 16553	
<u>SWAN CREEK</u>						
S: 24 T: 5 R: 3E SALINE L R AKSAMIT	PUMPS	IR	.64	08/01/1955	A 7852	K
S: 18 T: 5 R: 4E SALINE GILBERT DEKE	PUMP	IR	.19	07/28/1954	A 6501	

See "use" definitions and footnotes on pages 90 through 95

SURFACE WATER RIGHTS DATA
CLAIMS, APPLICATIONS, AND APPROPRIATIONS IN DOWNSTREAM ORDER
DIVISION NO. 1D

SOURCE LOCATION APPROPRIATOR	CARRIER GAGE	USE	GRANT IN CFS/AF	DATE OF PRIORITY	DOCKET/ APP. NUMBER	ANNOA. FT. NT.
<u>SWAN CREEK</u>						
S: 18 T: 5 R: 4E SALINE ELVIN F FROLIK	PUMP	IR	.73	08/18/1953	A 5481	
S: 19 T: 5 R: 4E SALINE VEL-LEO, INC	PUMP	IR	.93	01/30/1973	A 12798	
S: 20 T: 5 R: 4E SALINE DALE EBBERS	PUMP	IR	.90	01/24/1973	A 12797	
<u>SWAN CREEK, TRIB. TO</u>						
S: 30 T: 5 R: 4E SALINE LOWER BIG BLUE NRD	SWAN CREEK RES. NO. 31	ST	161.00AF	09/20/1996	A 17541	
S: 2 T: 4 R: 3E JEFFERSON GALE POHLMANN	PUMP	IR	.28	02/13/1970	A 11867	
<u>SWAN CREEK</u>						
S: 20 T: 5 R: 4E SALINE GRACE L KREUSCHER	PUMP	IR	.26	07/27/1955	A 7800	
CHARLES RUNTY	PUMP	IR	.43	05/19/1989	A 16807	K
S: 17 T: 5 R: 4E SALINE ELLEN M RUNTY	PUMP	IR	.39	04/04/1956	A 8460	
S: 16 T: 5 R: 4E SALINE DUANE HENDRICKSON ESTATE	PUMP	IR	.50	03/27/1975	A 13501	
VEL-LEO, INC	PUMP	IR	.70	02/09/1949	A 4428	
<u>TURKEY CREEK, TRIB. TO</u>						
S: 5 T: 4 R: 4E JEFFERSON MARVIN ZIMMERMAN	PUMP	IR	.57	02/16/1977	A 14725	
MARVIN ZIMMERMAN	PUMP	IR	.66	12/23/1974	A 13328	
S: 29 T: 5 R: 4E SALINE GEORGE H SCHERLING ET AL	PUMP	IR	.69	04/27/1972	A 12616	K
LOWER BIG BLUE NRD	SWAN CREEK RES. NO. 32	ST	215.20AF	03/16/1990	A 16946	
<u>TURKEY CREEK</u>						
S: 14 T: 5 R: 4E SALINE THEODORE SCHUERMAN	PUMP	IR	.60	05/01/1954	A 6275	
S: 24 T: 5 R: 4E SALINE ALVIN A HASENOHR	PUMP	IR	.03	05/03/1935	A 2546	K
ROGER RAHE	PUMP	IR	.16	10/16/1936	A 2645	K
LIZZIE WALDO	PUMPS	IR	.53	08/27/1940	A 3243	
S: 19 T: 5 R: 5E GAGE LIZZIE WALDO	PUMP	IR	.39	12/01/1964	A 10479	
KNOLAND J PLUCKNETT	PUMP	IR	.92	06/15/1956	A 8615	
<u>TURKEY CREEK, TRIB. TO</u>						
S: 11 T: 5 R: 4E SALINE J M QUACKENBUSH	PUMP	IR	1.09	10/11/1978	A 15350	
<u>TURKEY CREEK</u>						
S: 30 T: 5 R: 5E GAGE EDWIN STOKEBRAND ESTATE	PUMP	IR	.29	10/18/1935	A 2562	K

SURFACE WATER RIGHTS DATA
CLAIMS, APPLICATIONS, AND APPROPRIATIONS IN DOWNSTREAM ORDER
DIVISION NO. 1D

SOURCE LOCATION APPROPRIATOR	CARRIER GAGE	USE	GRANT IN CFS/AF	DATE OF PRIORITY	DOCKET/ APP. NUMBER	ANNOA. FT. NT.
<u>TURKEY CREEK</u>						
S: 29 T: 5 R: 5E GAGE DAMKROGER FARMS, INC	PUMPS	IR	.18	08/20/1940	A 3235	K
ALICE DUNN	PUMP	IR	.14	03/18/1955	A 7242	K
<u>BLUE RIVER, BTG</u>						
S: 28 T: 5 R: 5E GAGE RALPH L BUSS	PUMP	IR	.93	03/08/1962	A 10028	
EVERETT F & BERTHA T BUSS	PUMP	IR	1.09	05/03/1957	A 9484	K
S: 3 T: 4 R: 5E GAGE KATIE DAMKROGER	PUMP	IR	.69	05/03/1955	A 7440	K
<u>SOAP CREEK</u>						
S: 22 T: 5 R: 5E GAGE LORENZ SIEMS	PUMP	IR	.26	02/28/1975	A 13453	
S: 27 T: 5 R: 5E GAGE ELMER KATZ	PUMP	IR	.26	06/01/1972	A 12648	
<u>BLUE RIVER, BTG, TRTB TO</u>						
S: 18 T: 4 R: 4E JEFFERSON RICHARD FREESE	PUMP	IR	.56	08/17/1974	A 13151	
S: 17 T: 4 R: 4E JEFFERSON RICHARD FREESE	FREESE RESERVOIR NO. 1	ST	35.20AF	10/30/1974	A 13250	
<u>FREESE RESERVOIR NO. 1</u>						
S: 17 T: 4 R: 4E JEFFERSON RICHARD FREESE	PUMP	SO		10/30/1974	A 13251	
<u>BLUE RIVER, BTG, TRTB TO</u>						
S: 9 T: 4 R: 4E JEFFERSON JAMES & JOYCE HOLTMEIER	PUMP	IR	1.04	12/04/1975	A 13892	
JAMES & JOYCE HOLTMEIER	PUMP	IR	1.14	12/04/1975	A 13891	
CORDELL KOCH	PUMP	IR	.71	07/26/1977	A 15051	
S: 10 T: 4 R: 4E JEFFERSON EDNA C KOCH	PUMP	IR	5.21	07/14/1971	A 12320	
PAUL & BETTY QUACKENBUSH	PUMP	IR	1.50	06/01/1977	A 14963	
S: 15 T: 4 R: 4E JEFFERSON GLENN H WEICHEL	PUMP	IR	1.86	12/16/1971	A 12462	
S: 14 T: 4 R: 4E JEFFERSON LEON D FREESE	PUMP	IR	.41	04/30/1971	A 12242	
S: 13 T: 4 R: 4E JEFFERSON ROBERT E BRANDT	PUMP	IR	.30	03/06/1972	A 12531	
S: 4 T: 4 R: 4E JEFFERSON ELDRED & ALEATHA GRONEMEYER	PUMP	IR	2.29	01/06/1977	A 14631	
S: 6 T: 4 R: 5E GAGE RALPH A & LUCILLE I PLIHAI	PUMP	IR	1.14	11/12/1975	A 13864	
S: 3 T: 4 R: 5E GAGE THEODORE WOLLENBURG	PUMP	IR	1.00	02/16/1977	A 14727	

SURFACE WATER RIGHTS DATA
CLAIMS, APPLICATIONS, AND APPROPRIATIONS IN DOWNSTREAM ORDER
DIVISION NO. 1D

SOURCE LOCATION APPROPRIATOR	CARRIER GAGE	USE	GRANT IN CFS/AF	DATE OF PRIORITY	DOCKET/ APP. NUMBER	ANNOA. FT. NT.
<u>BLUE RIVER, BIG TRIB. TO</u> S: 10 T: 4 R: 5E GAGE GERTRUDE PENNER	PUMP	IR	.77	04/26/1971	A 12238	
<u>BLUE RIVER, BIG</u> S: 12 T: 4 R: 5E GAGE BEATRICE CONCRETE CO	PUMP	IR	.57	04/09/1975	A 13543	
S: 13 T: 4 R: 5E GAGE LOUIS H & ELLEN ESAU JR	PUMP	IR	.91	08/26/1940	A 3241 R P-275	
LOUIS H & ELLEN ESAU JR	PUMP	IR	1.17	07/19/1954	A 6434	
LOUIS ESAU	PUMP	IR	.55	02/02/1954	A 5924A	
GLEN & EILEEN KATZ	PUMP	IR	1.08	02/02/1954	A 5924B	
GLEN & EILEEN KATZ	PUMP	IR	1.09	01/09/1991	A 17042	
LOUIS H & ELLEN ESAU JR	PUMP	IR	1.43	02/21/1966	A 10780	D
S: 18 T: 4 R: 6E GAGE RAYMOND SPILKER	PUMP	IR	.24	07/22/1940	A 3207	
CLARENCE W & HELENA R SPILKER	PUMP	IR	2.19	02/05/1958	A 9591	
S: 24 T: 4 R: 5E GAGE ELSTE E PENNER	PUMP	IR	2.01	09/13/1967	A 11251	
<u>CUB CREEK, TRIB. TO</u> S: 10 T: 3 R: 2E JEFFERSON LOWER BIG BLUE NRD	CUB CREEK RESERVOIR 17-B	ST	121.10AF	09/05/1972	A 12739	
<u>CUB CREEK RESERVOIR 17-B</u> S: 10 T: 3 R: 2E JEFFERSON LOWER BIG BLUE NRD	BLOBAUM-STEWART PUMPS	SO		03/21/1974	A 13001	
<u>CUB CREEK</u> S: 3 T: 3 R: 2E JEFFERSON LOWER BIG BLUE NRD	CUB CREEK RESERVOIR 17-A	ST	304.70AF	09/05/1972	A 12738	
<u>CUB CREEK RESERVOIR 17-A</u> S: 3 T: 3 R: 2E JEFFERSON LOWER BIG BLUE NRD	PUMP	SO		04/01/1975	A 13520	
LOWER BIG BLUE NRD	DEFRAIN PUMP	SO		11/15/1976	A 14554	
<u>CUB CREEK, TRIB. TO</u> S: 35 T: 4 R: 2E JEFFERSON LOWER BIG BLUE NRD	CUB CREEK RESERVOIR 17-C	ST	91.10AF	11/10/1966	A 10982	
<u>CUB CREEK RESERVOIR 17-C</u> S: 35 T: 4 R: 2E JEFFERSON LOWER BIG BLUE NRD	EISENHAUER-JORDENING PUMPS	SO		06/20/1968	A 11455	
<u>CUB CREEK</u> S: 2 T: 3 R: 2E JEFFERSON BARBER FARMS, INC	PUMP	IR	1.56	02/12/1969	A 11646	
S: 1 T: 3 R: 2E JEFFERSON HENRY A KRAUSE	PUMP	IR	.63	01/03/1966	A 10744	

SURFACE WATER RIGHTS DATA
CLAIMS, APPLICATIONS, AND APPROPRIATIONS IN DOWNSTREAM ORDER
DIVISION NO. 1D

SOURCE LOCATION APPROPRIATOR	CARRIER GAGE	USE	GRANT IN CFS/AF	DATE OF PRIORITY	DOCKET/ APP. NUMBER	ANNOA. FT. NT.
<u>CUB CREEK TRTB. TO</u> S: 12 T: 3 R: 2E JEFFERSON LOWER BIG BLUE NRD	CUB CREEK RESERVOIR 16-B	ST	181.30AF	04/12/1972	A 12587	
<u>CUB CREEK RESERVOIR 16-B</u> S: 12 T: 3 R: 2E JEFFERSON LOWER BIG BLUE NRD	BLOBAUM-RUHNKE PUMP	SO		03/30/1973	A 12848	
<u>CUB CREEK TRTB. TO</u> S: 36 T: 4 R: 2E JEFFERSON LOWER BIG BLUE NRD	CUB CREEK RESERVOIR 15-B	ST	97.40AF	04/12/1972	A 12588	
<u>CUB CREEK RESERVOIR 15-B</u> S: 36 T: 4 R: 2E JEFFERSON LOWER BIG BLUE NRD LOWER BIG BLUE NRD	BLOBAUM-ZULAUF PUMPS PUMP	SO SO		03/18/1974 07/10/1991	A 13000 A 17089	K K
<u>CUB CREEK TRTB. TO</u> S: 7 T: 3 R: 3E JEFFERSON LOWER BIG BLUE NRD	CUB CREEK RESERVOIR 14-A	ST	636.80AF	02/22/1974	A 12987	
<u>CUB CREEK RESERVOIR 14-A</u> S: 7 T: 3 R: 3E JEFFERSON LOWER BIG BLUE NRD	PUMPS	SO		04/01/1975	A 13518	
<u>CUB CREEK TRTB. TO</u> S: 31 T: 4 R: 3E JEFFERSON LOWER BIG BLUE NRD	CUB CREEK RESERVOIR 14-C	ST	113.80AF	08/04/1975	A 13704	
<u>CUB CREEK</u> S: 10 T: 3 R: 3E JEFFERSON CHARLES F & CHRISTINE M MEYER	PUMP	IR	.74	09/04/1956	A 8796	
<u>CUB CREEK TRTB. TO</u> S: 22 T: 3 R: 3E JEFFERSON LOWER BIG BLUE NRD	CUB CREEK RESERVOIR 13-C	ST	247.10AF	08/04/1975	A 13703	
S: 21 T: 3 R: 3E JEFFERSON LOWER BIG BLUE NRD	CUB CREEK RESERVOIR 13-D	ST	119.20AF	04/12/1972	A 12586	
<u>CUB CREEK RESERVOIR 13-D</u> S: 21 T: 3 R: 3E JEFFERSON LOWER BIG BLUE NRD	SELLENRICK PUMP	SO		03/30/1973	A 12849	
<u>CUB CREEK</u> S: 2 T: 3 R: 3E JEFFERSON VIRGIL & MAXINE BESSLER	PUMP	IR	1.30	06/29/1976	A 14292	
<u>CUB CREEK TRTB. TO</u> S: 11 T: 3 R: 3E JEFFERSON LOWER BIG BLUE NRD	CUB CREEK RESERVOIR 12-A	ST	235.30AF	07/29/1969	A 11756	
<u>CUB CREEK RESERVOIR 12-A</u> S: 12 T: 3 R: 3E JEFFERSON LOWER BIG BLUE NRD	MEYERS-SCHMIDT PUMPS	SO		09/01/1971	A 12370	

SURFACE WATER RIGHTS DATA
CLAIMS, APPLICATIONS, AND APPROPRIATIONS IN DOWNSTREAM ORDER
DIVISION NO. 1D

SOURCE LOCATION APPROPRIATOR	CARRIER GAGE	USE	GRANT IN CFS/AF	DATE OF PRIORITY	DOCKET/ APP. NUMBER	ANNO. FT. NT.
<u>CUB CREEK TRIB. TO</u> S: 27 T: 4 R: 3E JEFFERSON LOWER BIG BLUE NRD	CUB CREEK RESERVOIR 12-D	ST	390.00AF	08/04/1975	A 13701	
<u>CUB CREEK RESERVOIR 12-D</u> S: 27 T: 4 R: 3E JEFFERSON LOWER BIG BLUE NRD	PUMP	SO		12/28/1978	A 15380	
<u>CUB CREEK TRIB. TO</u> S: 27 T: 4 R: 3E JEFFERSON HUESKE'S INC	PUMP	IR	.77	06/04/1969	A 11718	
S: 25 T: 4 R: 3E JEFFERSON LOWER BIG BLUE NRD	CUB CREEK RESERVOIR 12-C	ST	194.90AF	07/06/1970	A 11991	
<u>CUB CREEK RESERVOIR 12-C</u> S: 25 T: 4 R: 3E JEFFERSON LOWER BIG BLUE NRD	JAMES POHLMAN PUMP	SO		03/18/1974	A 12997	
<u>CUB CREEK TRIB. TO</u> S: 2 T: 3 R: 3E JEFFERSON VIRGIL & MAXINE BESSLER	PUMP	IR	.17	08/18/1975	A 13743	
<u>CUB CREEK</u> S: 5 T: 3 R: 4E JEFFERSON L L NIDER ESTATE	PUMP	IR	.49	02/20/1975	A 13430	
<u>CUB CREEK TRIB. TO</u> S: 30 T: 4 R: 4E JEFFERSON LOWER BIG BLUE NRD	CUB CREEK RESERVOIR 10-A	ST	226.20AF	07/06/1970	A 11992	
<u>CUB CREEK RESERVOIR 10-A</u> S: 30 T: 4 R: 4E JEFFERSON LOWER BIG BLUE NRD	ARMIN VOGT PUMP	SO		03/18/1974	A 12998	
<u>CUB CREEK TRIB. TO</u> S: 7 T: 3 R: 4E JEFFERSON LOWER BIG BLUE NRD	CUB CREEK RESERVOIR 10-C	ST	68.80AF	05/07/1968	A 11413	
<u>CUB CREEK RESERVOIR 10-C</u> S: 7 T: 3 R: 4E JEFFERSON LOWER BIG BLUE NRD	MEYER-EGGERLING PUMP	SO		01/29/1976	A 13968	
<u>CUB CREEK TRIB. TO</u> S: 4 T: 3 R: 4E JEFFERSON LOWER BIG BLUE NRD	CUB CREEK RESERVOIR 9-B	ST	213.20AF	08/26/1977	A 15094	
S: 16 T: 3 R: 4E JEFFERSON LOWER BIG BLUE NRD	CUB CREEK RESERVOIR 8-B	ST	127.20AF	05/07/1968	A 11412	
<u>CUB CREEK RESERVOIR 8-B</u> S: 16 T: 3 R: 4E JEFFERSON LOWER BIG BLUE NRD	OSCAR ROSENTHAL PUMP	SO		09/01/1971	A 12371	
<u>CUB CREEK TRIB. TO</u> S: 15 T: 3 R: 4E JEFFERSON LOWER BIG BLUE NRD	CUB CREEK RESERVOIR 8-C	ST	207.30AF	08/26/1977	A 15095	

SURFACE WATER RIGHTS DATA
CLAIMS, APPLICATIONS, AND APPROPRIATIONS IN DOWNSTREAM ORDER
DIVISION NO. 1D

SOURCE LOCATION APPROPRIATOR	CARRIER GAGE	USE	GRANT IN CFS/AF	DATE OF PRIORITY	DOCKET/ APP. NUMBER	ANNO. FT. NT.
<u>CUB CREEK TRTB TO</u> S: 11 T: 3 R: 4E JEFFERSON LOWER BIG BLUE NRD	CUB CREEK RESERVOIR G-7	ST	20.90AF	08/26/1977	A 15093	
<u>CUB CREEK</u> S: 1 T: 3 R: 4E JEFFERSON OSCAR REIMER	PUMP	IR	1.60	03/07/1975	A 13463	
S: 36 T: 4 R: 4E JEFFERSON ROGER CLAASSEN KLAR FARM, INC	PUMP PUMP	IR IR	1.30 2.20	08/09/1972 08/01/1974	A 12710 A 13119	
<u>CUB CREEK TRTB TO</u> S: 13 T: 4 R: 4E JEFFERSON ERWIN BLOME	PUMP	IR	1.14	07/27/1972	A 12697	
S: 20 T: 4 R: 5E GAGE LORENZ WOLLENBURG	WOLLENBURG RESERVOIR	ST	4.90AF	11/28/1969	A 11827	
<u>CUB CREEK</u> S: 29 T: 4 R: 5E GAGE IVAN POHLMANN	PUMP	IR	.70	07/27/1959	A 9740	
S: 28 T: 4 R: 5E GAGE G ROSS REIMER HAROLD W REIMER	PUMP REIMER RESERVOIR	IR ST	2.21 25.00AF	07/29/1971 07/29/1971	A 12339 A 12340	
S: 27 T: 4 R: 5E GAGE THIMM & SONS	PUMP	IR	.83	02/16/1977	A 14726	
<u>CUB CREEK TRTB TO</u> S: 34 T: 4 R: 5E GAGE LOWER BIG BLUE NRD LOWER BIG BLUE NRD	CUB CREEK RESERVOIR G-6 CUB CREEK RES. G-1 & G-1A	ST ST	26.80AF 17.10AF	04/09/1971 04/09/1971	A 12217 A 12218	
<u>CUB CREEK</u> S: 24 T: 4 R: 5E GAGE EDWIN L GRAFF ROBERT L GRAFF ET AL LYNN D STEVENS	PUMP PUMP PUMP	IR IR IR	.66 1.86 .13	03/09/1957 06/03/1970 01/15/1968	A 9316 A 11955 A 11313	
<u>CUB CREEK TRTB TO</u> S: 23 T: 4 R: 5E GAGE DESSA STEVENS	PUMP	IR	.33	08/20/1970	A 12063	
<u>CUB CREEK</u> S: 24 T: 4 R: 5E GAGE ELSIE E PENNER	PUMP	IR	.44	04/09/1975	A 13542	
<u>BLUE RIVER BIG</u> S: 24 T: 4 R: 5E GAGE THEODORE GOOSSEN	PUMP	IR	1.86	07/19/1972	A 12688	
S: 19 T: 4 R: 6E GAGE HAROLD R & ELAINE J PENNER HAROLD R & ELAINE J PENNER H R L FARMS	PUMP PUMP PUMP	IR IR IR	2.13 .06 1.14	03/28/1975 03/28/1975 08/24/1979	A 13508 A 13509 A 15587	

SURFACE WATER RIGHTS DATA
CLAIMS, APPLICATIONS, AND APPROPRIATIONS IN DOWNSTREAM ORDER
DIVISION NO. 1D

SOURCE LOCATION APPROPRIATOR	CARRIER GAGE	USE	GRANT IN CFS/AF	DATE OF PRIORITY	DOCKET/ APP. NUMBER	ANNOA. FT. NT.
<u>BLUE RIVER, BTG</u>						
S: 19 T: 4 R: 6E GAGE HAROLD R & ELAINE J PENNER	PUMP	IR	5.00	07/30/1956	A 8701	
MARIE E PENNER	PUMP	IR	1.13	06/24/1971	A 12303	
<u>BOTTLE CREEK</u>						
S: 2 T: 3 R: 5E GAGE CHARLES WITULSKI	PUMP	IR	.47	01/29/1976	A 13971	
<u>BLUE RIVER, BTG</u>						
S: 30 T: 4 R: 6E GAGE KENNETH J ZIMMERMAN	PUMP	IR	2.81	02/27/1975	A 13447	
S: 29 T: 4 R: 6E GAGE LINEWEBER & DORN	PUMP	IR	.93	07/20/1964	A 10397	
<u>BLUE RIVER, BTG, TRIB TO</u>						
S: 5 T: 4 R: 6E GAGE GRACE A EBBERS	EBBERS RESERVOIR NO. 1	ST	85.20AF	07/24/1970	A 12030	
<u>EBBERS RESERVOIR NO. 1</u>						
S: 5 T: 4 R: 6E GAGE GRACE A EBBERS	PUMP	SO		07/24/1970	A 12031	
<u>BLUE RIVER, BTG</u>						
S: 29 T: 4 R: 6E GAGE HAROLD H ENSZ	PUMP	IR	.62	10/08/1953	A 5634	
HAROLD H ENSZ	PUMP	IR	1.01	08/18/1978	A 15324	
<u>BLUE RIVER, BTG, TRIB TO</u>						
S: 6 T: 3 R: 6E GAGE WILLIAM SCULLY TRUST	S E C C POND	ST	19.60AF	06/30/1988	A 16678	
<u>BLUE RIVER, BTG</u>						
S: 32 T: 4 R: 6E GAGE RONALD L BIRD	PUMP	IR	.10	08/18/1969	A 11770	
S: 33 T: 4 R: 6E GAGE MINART INC	PUMP	IR	.29	08/02/1954	A 6556	K
<u>INDIAN CREEK, TRIB TO</u>						
S: 3 T: 6 R: 6E GAGE LOWER BIG BLUE NRD	LITTLE INDIAN RES. 1-A	ST	27.90AF	04/02/1976	A 14143	
S: 15 T: 6 R: 6E GAGE LOWER BIG BLUE NRD	LITTLE INDIAN CREEK RESERVOIR 1-D	ST	34.70AF	06/04/1973	A 12880	
<u>LITTLE INDIAN CREEK RESERVOIR 1-D</u>						
S: 15 T: 6 R: 6E GAGE LOWER BIG BLUE NRD	SCHLAKE PUMP	SO		03/21/1974	A 13002	
<u>INDIAN CREEK, TRIB TO</u>						
S: 18 T: 6 R: 7E GAGE GENERAL AGRICULTURAL SERVICES, LTD	INDIAN CREEK RES. 6-C	ST	34.00AF	12/08/1958	A 9663	
GENERAL AGRICULTURAL SERVICES, LTD	INDIAN CREEK RES. 6-B	ST	14.00AF	12/08/1958	A 9664	

SURFACE WATER RIGHTS DATA
CLAIMS, APPLICATIONS, AND APPROPRIATIONS IN DOWNSTREAM ORDER
DIVISION NO. 1D

SOURCE LOCATION APPROPRIATOR	CARRIER GAGE	USE	GRANT IN CFS/AF	DATE OF PRIORITY	DOCKET/ APP. NUMBER	ANNO. FT. NT.
<u>INDIAN CREEK, TRIB. TO</u> S: 19 T: 6 R: 7E GAGE GENERAL AGRICULTURAL SERVICES, LTD	INDIAN CREEK RES. 6-A	ST	21.00AF	03/03/1955	A 7183	
<u>INDIAN CREEK</u> S: 30 T: 6 R: 7E GAGE DAVID O BOESIGER <u>BOESIGER RESERVOIR</u> S: 30 T: 6 R: 7E GAGE DAVID O BOESIGER	BOESIGER RESERVOIR PUMP	ST SO	76.00AF	05/21/1954 05/21/1954	A 6316 A 8670	
<u>INDIAN CREEK, TRIB. TO</u> S: 36 T: 6 R: 6E GAGE ERVIN SCHERNIKAU <u>SCHERNIKAU RESERVOIR</u> S: 36 T: 6 R: 6E GAGE ERVIN SCHERNIKAU	SCHERNIKAU RESERVOIR PUMP	ST SO	20.00AF	11/19/1956 11/19/1956	A 8983 A 9469	
<u>INDIAN CREEK, TRIB. TO</u> S: 21 T: 6 R: 6E GAGE LOWER BIG BLUE NRD	LITTLE INDIAN CREEK RES. 3-D	ST	41.03AF	08/24/1966	A 10940	
<u>LITTLE INDIAN CREEK RESERVOIR 3-D</u> S: 21 T: 6 R: 6E GAGE LOWER BIG BLUE NRD	SPILKER & TALLEY PUMPS	SO		08/24/1966	A 10941	
<u>TOWN CREEK, TRIB. TO</u> S: 7 T: 5 R: 7E GAGE GENERAL AGRICULTURAL SERVICES, LTD S: 12 T: 5 R: 6E GAGE GENERAL AGRICULTURAL SERVICES, LTD S: 13 T: 5 R: 6E GAGE GENERAL AGRICULTURAL SERVICES, LTD GENERAL AGRICULTURAL SERVICES, LTD S: 24 T: 5 R: 6E GAGE GENERAL AGRICULTURAL SERVICES, LTD	INDIAN CREEK RES. 9-B INDIAN CREEK RES. 9-A INDIAN CREEK RES. 9-11 INDIAN CREEK RES. 9-D INDIAN CREEK RES. 9-24	ST ST ST ST ST	15.00AF 38.00AF 11.00AF 20.00AF 5.00AF	12/16/1958 12/16/1958 12/16/1958 12/16/1958 04/17/1959	A 9669 A 9668 A 9667 A 9670 A 9721	
<u>INDIAN CREEK</u> S: 15 T: 4 R: 6E GAGE J LUTHER HOYLE S: 22 T: 4 R: 6E GAGE GARY L CARSTENS ALVIN MILLER	PUMP PUMP PUMP	IR IR IR	1.91 1.04 .45	11/29/1984 08/13/1984 11/29/1984	A 16346 A 16322 A 16347	
<u>BLUE RIVER, BIG, TRIB. TO</u> S: 6 T: 3 R: 6E GAGE S C C FOUNDATION S: 4 T: 3 R: 6E GAGE LAVERNA DUSENBERY	S E C C POND #2 DUSENBERY-DOYLE RES. BIG BLUE RIVER AT BEATRICE, NE	ST ST	13.00AF 75.00AF	11/03/1994 10/17/1978	A 17415 A 15351	#

See "use" definitions and footnotes on pages 90 through 95

SURFACE WATER RIGHTS DATA
CLAIMS, APPLICATIONS, AND APPROPRIATIONS IN DOWNSTREAM ORDER
DIVISION NO. 1D

SOURCE LOCATION APPROPRIATOR	CARRIER GAGE	USE	GRANT IN CFS/AF	DATE OF PRIORITY	DOCKET/ APP. NUMBER	ANNO. FT. NT.
<u>BLUE RIVER, BIG, TRIB. TO</u> S: 15 T: 03 R: 06E GAGE RON BELDING	PUMP	IR	.49	04/06/2000	A 17842	
S: 10 T: 3 R: 6E GAGE JOHN F ABRAHAMS	PUMP	IR	.20	04/03/1931	A 2196	
<u>BLUE RIVER, BIG</u> S: 2 T: 3 R: 6E GAGE TYSER & ZIEGLER	PUMPS	IR	.15	07/14/1955	A 7762	K
MAGDALENE ANDREAS	PUMP	IR	1.99	07/05/1974	A 13064	
S: 1 T: 3 R: 6E GAGE WILLIAM E & MARY GOOSSEN	PUMP	IR	.29	10/13/1953	A 5640	
<u>BEAR CREEK, TRIB. TO</u> S: 21 T: 5 R: 8E GAGE LOWER BIG BLUE NRD	BEAR CREEK RESERVOIR 7-J	ST	97.70AF	11/28/1969	A 11828	
<u>BEAR CREEK RESERVOIR 7-1</u> S: 21 T: 5 R: 8E GAGE LOWER BIG BLUE NRD	PARDE PUMP	SO		02/18/1971	A 12165	
<u>BEAR CREEK, TRIB. TO</u> S: 17 T: 5 R: 8E GAGE LOWER BIG BLUE NRD	BEAR CREEK RESERVOIR 7-G	ST	52.00AF	05/03/1976	A 14201	
S: 19 T: 5 R: 8E GAGE LOWER BIG BLUE NRD	BEAR CREEK RESERVOIR 7-F	ST	83.90AF	09/23/1971	A 12386	
S: 13 T: 5 R: 7E GAGE LOWER BIG BLUE NRD	BEAR CREEK RESERVOIR 7-E	ST	60.90AF	02/28/1975	A 13451	
S: 23 T: 5 R: 7E GAGE LOWER BIG BLUE NRD	BEAR CREEK RESERVOIR 7-B	ST	64.40AF	02/07/1967	A 11039	
<u>BEAR CREEK RESERVOIR 7-B</u> S: 23 T: 5 R: 7E GAGE LOWER BIG BLUE NRD	DEBUHR-HARMS PUMP	SO		04/28/1970	A 11924	
<u>BEAR CREEK, TRIB. TO</u> S: 25 T: 5 R: 7E GAGE LOWER BIG BLUE NRD	BEAR CREEK RESERVOIR 7-C	ST	38.60AF	11/28/1969	A 11829	
<u>BEAR CREEK RESERVOIR 7-C</u> S: 25 T: 5 R: 7E GAGE LOWER BIG BLUE NRD	JURGENS PUMP	SO		07/06/1971	A 12317	
<u>BEAR CREEK</u> S: 26 T: 5 R: 7E GAGE EDWARD G & BERNICE L PARDE	PUMP	IR	2.13	12/30/1964	A 10494	
S: 27 T: 5 R: 7E GAGE THEES EHMEN	PUMP	IR	.60	05/09/1977	A 14935	
<u>BEAR CREEK, TRIB. TO</u> S: 27 T: 5 R: 7E GAGE LOWER BIG BLUE NRD	BEAR CREEK RESERVOIR 7-D	ST	98.23AF	11/06/1964	A 10465	

SURFACE WATER RIGHTS DATA
CLAIMS, APPLICATIONS, AND APPROPRIATIONS IN DOWNSTREAM ORDER
DIVISION NO. 1D

SOURCE LOCATION APPROPRIATOR	CARRIER GAGE	USE	GRANT IN CFS/AF	DATE OF PRIORITY	DOCKET/APP NUMBER	ANNO. FT. NT.
<u>BEAR CREEK RESERVOIR 7-D</u> S: 27 T: 5 R: 7E GAGE LOWER BIG BLUE NRD	THEES EHMEN PUMP	SO		06/17/1969	A 11728	
<u>BEAR CREEK</u> S: 34 T: 5 R: 7E GAGE GEORGE G DORN ESTATE	PUMP	IR	.43	02/19/1957	A 9226	
<u>BEAR CREEK, TRIB. TO</u> S: 33 T: 5 R: 7E GAGE LOWER BIG BLUE NRD	BEAR CREEK RESERVOIR 6-A	ST	32.50AF	08/04/1975	A 13702	
S: 6 T: 4 R: 8E GAGE LOWER BIG BLUE NRD	BEAR CREEK RESERVOIR 8-C	ST	92.00AF	08/04/1975	A 13705	
S: 11 T: 4 R: 7E GAGE LOWER BIG BLUE NRD	BEAR CREEK RESERVOIR 8-B	ST	68.30AF	04/18/1966	A 10834	
<u>BEAR CREEK RESERVOIR 8-B</u> S: 11 T: 4 R: 7E GAGE LOWER BIG BLUE NRD	BUSBOOM PUMPS	SO		06/17/1969	A 11729	
<u>BEAR CREEK, TRIB. TO</u> S: 9 T: 4 R: 7E GAGE LOWER BIG BLUE NRD	BEAR CREEK RESERVOIR 6-B	ST	92.50AF	04/18/1966	A 10833	
<u>PIERCE CREEK, TRIB. TO</u> S: 33 T: 6 R: 7E GAGE LOWER BIG BLUE NRD	BEAR CREEK RESERVOIR 4-A	ST	155.50AF	05/22/1968	A 11430	
<u>BEAR CREEK RESERVOIR 4-A</u> S: 33 T: 6 R: 7E GAGE LOWER BIG BLUE NRD	G BUSBOOM PUMPS	SO		04/28/1970	A 11926	
<u>PIERCE CREEK, TRIB. TO</u> S: 4 T: 5 R: 7E GAGE LOWER BIG BLUE NRD	BEAR CREEK RESERVOIR 4-C	ST	54.80AF	05/22/1968	A 11431	
S: 11 T: 5 R: 7E GAGE LOWER BIG BLUE NRD	BEAR CREEK RESERVOIR 5-B	ST	43.90AF	10/21/1974	A 13244	
S: 10 T: 5 R: 7E GAGE LOWER BIG BLUE NRD	BEAR CREEK RESERVOIR 5-A	ST	112.70AF	10/21/1974	A 13243	
S: 20 T: 5 R: 7E GAGE LOWER BIG BLUE NRD	BEAR CREEK RESERVOIR 3-B	ST	30.40AF	11/03/1967	A 11270	
S: 21 T: 5 R: 7E GAGE LOWER BIG BLUE NRD	BEAR CREEK RESERVOIR 3-C	ST	60.00AF	11/22/1967	A 11279	
S: 30 T: 5 R: 7E GAGE LOWER BIG BLUE NRD	BEAR CREEK RESERVOIR 3-A	ST	77.30AF	02/07/1967	A 11038	
<u>BEAR CREEK RESERVOIR 3-A</u> S: 30 T: 5 R: 7E GAGE LOWER BIG BLUE NRD	F DAUBENDIEK PUMPS	SO		04/28/1970	A 11925	
<u>PIERCE CREEK</u> S: 31 T: 5 R: 7E GAGE FRED DAUBENDIEK	PUMP	IR	.59	06/12/1969	A 11726	

SURFACE WATER RIGHTS DATA
CLAIMS, APPLICATIONS, AND APPROPRIATIONS IN DOWNSTREAM ORDER
DIVISION NO. 1D

SOURCE LOCATION APPROPRIATOR	CARRIER GAGE	USE	GRANT IN CFS/AF	DATE OF PRIORITY	DOCKET/ APP. NUMBER	ANNOA. FT. NT.
<u>PIERCE CREEK</u> S: 6 T: 4 R: 7E GAGE WILLIAM D ZIMMERMAN	PUMP	IR	1.20	02/04/1957	A 9163	
<u>BEAR CREEK</u> S: 7 T: 4 R: 7E GAGE GENEVA PARDE RICHARD BAEHR	PUMP PUMP	IR IR	.84 .71	03/03/1989 08/11/1969	A 16751 A 11765	
<u>BEAR CREEK, TRIB. TO</u> S: 12 T: 4 R: 6E GAGE LOWER BIG BLUE NRD		BEAR CREEK RESERVOIR 2-B	ST	128.20AF	12/08/1972	A 12775
S: 18 T: 4 R: 7E GAGE LOWER BIG BLUE NRD		BEAR CREEK RESERVOIR 2-A	ST	111.90AF	12/08/1972	A 12774
<u>BEAR CREEK</u> S: 26 T: 4 R: 6E GAGE JAMES A & LO IDA F THORNBURG	PUMP	IR	.96	02/11/1976	A 14015	
S: 25 T: 4 R: 6E GAGE RENKEN W & AMANDA LENERS	PUMP	IR	1.60	07/12/1968	A 11485	
S: 36 T: 4 R: 6E GAGE DEPARTMENT OF INSTITUTIONS DEPARTMENT OF INSTITUTIONS	PUMPS PUMP	IR IR	.95 5.23	04/22/1928 01/10/1957	A 2010 A 9092	
<u>BEAR CREEK, TRIB. TO</u> S: 25 T: 4 R: 6E GAGE DEAN THORNBURG		THORNBURG RESERVOIR NO. 1	ST	41.20AF	08/03/1979	A 15539
<u>THORNBURG RESERVOIR NO. 1</u> S: 25 T: 4 R: 6E GAGE DEAN THORNBURG	PUMP	SO		03/26/1980	A 15634	
<u>BEAR CREEK, TRIB. TO</u> S: 29 T: 4 R: 7E GAGE LOWER BIG BLUE NRD		BEAR CREEK RESERVOIR 2-1	ST	26.80AF	12/23/1970	A 12131
<u>BEAR CREEK</u> S: 1 T: 3 R: 6E GAGE HERBERT H ZIMMERMAN	PUMP	IR	.41	01/27/1978	A 15176	
<u>BLUE RIVER, BTG.</u> S: 12 T: 3 R: 6E GAGE ALVIN & SENA DORN	PUMP	IR	2.61	04/08/1976	A 14169	
S: 7 T: 3 R: 7E GAGE HERMANNF BUSS ESTATE	PUMP PUMP	IR IR	1.69 .09	03/23/1961 04/24/1940	A 9913 A 3142	
S: 13 T: 3 R: 6E GAGE WILLIAM E & MARY GOOSSEN	PUMP	IR	.83	09/14/1955	A 8122	K
<u>CEDAR CREEK</u> S: 9 T: 4 R: 8E GAGE LOWER BIG BLUE NRD		CEDAR CREEK RESERVOIR 9-A	ST	227.00AF	02/16/1977	A 14728

SURFACE WATER RIGHTS DATA
CLAIMS, APPLICATIONS, AND APPROPRIATIONS IN DOWNSTREAM ORDER
DIVISION NO. ID

SOURCE LOCATION APPROPRIATOR	CARRIER GAGE	USE	GRANT IN CFS/AF	DATE OF PRIORITY	DOCKET/ APP. NUMBER	ANNO. FT. NT.
<u>CEDAR CREEK, TRIB. TO</u>						
S: 8 T: 4 R: 8E GAGE LOWER BIG BLUE NRD						
S: 24 T: 4 R: 7E GAGE LOWER BIG BLUE NRD	CEDAR CREEK RESERVOIR 9-F	ST	31.20AF	05/03/1977	A 14926	
<u>CEDAR CREEK RESERVOIR 9-B</u>						
S: 24 T: 4 R: 7E GAGE LOWER BIG BLUE NRD	CEDAR CREEK RESERVOIR 9-B	ST	107.80AF	08/22/1969	A 11778	
<u>CEDAR CREEK, TRIB. TO</u>						
S: 23 T: 4 R: 7E GAGE LOWER BIG BLUE NRD	E MILLER PUMPS	SO		08/22/1969	A 11780	
<u>CEDAR CREEK RESERVOIR 9-E</u>						
S: 23 T: 4 R: 7E GAGE LOWER BIG BLUE NRD	CEDAR CREEK RESERVOIR 9-E	ST	57.40AF	08/22/1969	A 11779	
<u>CEDAR CREEK</u>						
S: 35 T: 4 R: 7E GAGE GARY L CARSTENS	ELMER SCHUSTER PUMP	SO		08/22/1969	A 11781	
<u>CEDAR CREEK, TRIB. TO</u>						
S: 27 T: 4 R: 7E GAGE LOWER BIG BLUE NRD	PUMP	IR	.94	08/10/1981	A 15962	
S: 34 T: 4 R: 7E GAGE LOWER BIG BLUE NRD	CEDAR CREEK RESERVOIR 9-C	ST	108.20AF	08/31/1976	A 14432	
<u>CEDAR CREEK RESERVOIR 9-D</u>						
S: 34 T: 4 R: 7E GAGE LOWER BIG BLUE NRD	CEDAR CREEK RESERVOIR 9-D	ST	82.00AF	09/21/1970	A 12082	
<u>CEDAR CREEK</u>						
S: 10 T: 3 R: 7E GAGE HARVEY CRAMER	PUMP	SO		03/18/1974	A 12999	
S: 9 T: 3 R: 7E GAGE IDEUS, MORRIS, GERDES	PUMP	IR	1.19	03/12/1976	A 14088	
<u>BLUE RIVER, BIG</u>						
S: 18 T: 3 R: 7E GAGE HOMER H & ALMA R SEITZ	PUMP	IR	9.34	08/04/1983	A 16224	
WILLIAM E & MARY GOOSSEN	PUMP	IR	2.23	02/16/1990	A 16928	
HOMER H & ALMA R SEITZ	PUMP	IR	3.17	02/07/1969	A 11636	
S: 13 T: 3 R: 8E GAGE LOUIS & MARTHA GOOSSEN	PUMP	IR	2.01	12/27/1974	A 13334	
WILLIAM E & MARY GOOSSEN	PUMP	IR	1.14	03/12/1976	A 14090	
S: 24 T: 3 R: 6E GAGE ROBERT H & BEVERLY H SEITZ	PUMP	IR	1.29	08/10/1981	A 15963	K
ROBERT H & BEVERLY H SEITZ	PUMP	IR	.41	07/24/1934	A 2438	
S: 19 T: 3 R: 7E GAGE JOHN D REMMERS	PUMP	IR	.76	02/23/1956	A 8373	
JOHN D REMMERS	PUMP	IR	2.07	01/16/1976	A 13946	
	PUMP	IR	1.97	02/07/1964	A 10303	

SURFACE WATER RIGHTS DATA
CLAIMS, APPLICATIONS, AND APPROPRIATIONS IN DOWNSTREAM ORDER
DIVISION NO. 1D

SOURCE LOCATION APPROPRIATOR	CARRIER GAGE	USE	GRANT IN CFS/AF	DATE OF PRIORITY	DOCKET/ APP. NUMBER	ANNOA.	FT. NT.
<u>BLUE RIVER, BTG</u>							
S: 19 T: 3 R: 7E GAGE JOHN D REMMERS	PUMP	IR	.73	01/17/1973	A 12792		
S: 30 T: 3 R: 7E GAGE WILLIAM J HAMM	PUMP	IR	.50	04/10/1989	A 16769		
ROBERT W & MILDRED A BERNARD	PUMP	IR	1.36	11/22/1955	A 8261		K.
S: 20 T: 3 R: 7E GAGE ARNOLD F BEHRENS	PUMP	IR	.57	03/18/1955	A 7241		K
S: 29 T: 3 R: 7E GAGE ARTHUR J & MARTHA L ZARYBNICKY	PUMP	IR	.27	04/27/1956	A 8522		
ARLAN D & CYNTHIA A PARDE	PUMP	IR	1.08	06/21/1956	A 8635		
ARTHUR J & MARTHA L ZARYBNICKY	PUMP	IR	.19	01/04/1949	A 4416		
ARTHUR J & MARTHA L ZARYBNICKY	PUMP	IR	.28	04/09/1971	A 12219		
THEODORE R LEITSCHUCK	PUMP	IR	.17	02/23/1981	A 15772		K
S: 5 T: 2 R: 7E GAGE ROSS E. & ANITA H. BAUMAN	PUMP	IR	5.07	07/10/1974	A 13070		
DARRELL & ROGENE A. CHRISTENSON	PUMP	IR	2.31	07/01/1964	A 10389		
LARRY FRERICHS	PUMP	IR	2.29	12/02/1975	A 13887		
<u>MUD CREEK, TRIB. TO</u>							
S: 1 T: 3 R: 8E GAGE LOWER BIG BLUE NRD	MUD CREEK RESERVOIR 2-H	ST	87.40AF	04/06/1965	A 10607		
<u>MUD CREEK RESERVOIR 2-H</u>							
S: 1 T: 3 R: 8E GAGE LOWER BIG BLUE NRD	LENERS PUMP	SO		03/30/1973	A 12850		
<u>MUD CREEK, TRIB. TO</u>							
S: 23 T: 4 R: 8E GAGE LOWER BIG BLUE NRD	MUD CREEK RESERVOIR 2-D	ST	50.70AF	06/26/1964	A 10388		
<u>MUD CREEK RESERVOIR 2-D</u>							
S: 23 T: 4 R: 8E GAGE LOWER BIG BLUE NRD	PUMP	SO		11/15/1976	A 14553		
<u>MUD CREEK, TRIB. TO</u>							
S: 22 T: 4 R: 8E GAGE LOWER BIG BLUE NRD	MUD CREEK RESERVOIR 2-C	ST	71.10AF	04/06/1965	A 10605		
S: 33 T: 4 R: 8E GAGE LOWER BIG BLUE NRD	MUD CREEK RESERVOIR 5-A	ST	124.79AF	04/06/1965	A 10604		
<u>MUD CREEK RESERVOIR 5-A</u>							
S: 33 T: 4 R: 8E GAGE LOWER BIG BLUE NRD	LENERS PUMP	SO		03/12/1976	A 14089		
<u>MUD CREEK</u>							
S: 36 T: 4 R: 7E GAGE LOWER BIG BLUE NRD	MUD CREEK RESERVOIR 2-A	ST	252.80AF	08/06/1970	A 12054		
S: 22 T: 3 R: 7E GAGE ALFRED DAUBENDIEK JR	DAUBENDIEK RES. NO. 1	SS	8.40AF	08/10/1981	A 15960	A-15414	B

SURFACE WATER RIGHTS DATA
CLAIMS, APPLICATIONS, AND APPROPRIATIONS IN DOWNSTREAM ORDER
DIVISION NO. 1D

SOURCE LOCATION APPROPRIATOR	CARRIER GAGE	USE	GRANT IN CFS/AF	DATE OF PRIORITY	DOCKET/ APP. NUMBER	ANNOA. FT. NT.
<u>MUD CREEK, TRIB. TO</u>						
S: 22 T: 3 R: 7E GAGE ALFRED DAUBENDIEK JR ALFRED DAUBENDIEK JR	PUMP DAUBENDIEK RES. NO. 1	IR ST	.10 8.40AF	03/29/1977 02/07/1979	A 14862 A 15414	
<u>DAUBENDIEK RESERVOIR NO. 1</u>						
S: 22 T: 3 R: 7E GAGE ALFRED DAUBENDIEK JR ALFRED DAUBENDIEK JR	PUMP PUMP	SI SO		01/17/1980 01/17/1980	A 15609 A 15609	A-14862
<u>MUD CREEK</u>						
S: 22 T: 3 R: 7E GAGE ALFRED DAUBENDIEK JR	PUMP	IR	1.04	01/05/1977	A 14628	
<u>BLOODY RUN, TRIB. TO</u>						
S: 9 T: 3 R: 8E GAGE LOWER BIG BLUE NRD	MUD CREEK RESERVOIR 4-E	ST	77.00AF	04/06/1965	A 10603	
S: 16 T: 3 R: 8E GAGE LOWER BIG BLUE NRD	MUD CREEK RESERVOIR 4-D	ST	57.23AF	04/06/1965	A 10602	
S: 21 T: 3 R: 8E GAGE LOWER BIG BLUE NRD	MUD CREEK RESERVOIR 4-C	ST	71.39AF	04/06/1965	A 10601	
<u>MUD CREEK RESERVOIR 4-C</u>						
S: 21 T: 3 R: 8E GAGE LOWER BIG BLUE NRD	PUMP	SO	57.00AF	04/20/2001	A 17975	
<u>BLOODY RUN</u>						
S: 13 T: 3 R: 7E GAGE LOWER BIG BLUE NRD	MUD CREEK RESERVOIR 4-J	ST	1824.95AF	06/19/1967	A 11177	
<u>BLOODY RUN, TRIB. TO</u>						
S: 12 T: 3 R: 7E GAGE LOWER BIG BLUE NRD	MUD CREEK RESERVOIR 4-8	ST	37.90AF	04/07/1971	A 12211	
<u>MUD CREEK</u>						
S: 22 T: 3 R: 7E GAGE ALFRED DAUBENDIEK JR	DAUBENDIEK PIT	ST	31.00AF	08/10/1981	A 15961	
<u>MUD CREEK, TRIB. TO</u>						
S: 21 T: 3 R: 7E GAGE ALFRED DAUBENDIEK JR	PUMP	IR	.94	01/17/1980	A 15610	
<u>MUD CREEK</u>						
S: 34 T: 3 R: 7E GAGE CLARENCE L MCKINZIE	MCKINZIE RESERVOIR NO. 1	ST	.53AF	03/16/1978	A 15205	
<u>MUD CREEK, TRIB. TO</u>						
S: 35 T: 3 R: 7E GAGE LOWER BIG BLUE NRD	MUD CREEK RESERVOIR 3-A	ST	161.06AF	04/06/1965	A 10606	
S: 34 T: 3 R: 7E GAGE ALFRED DAUBENDIEK JR	PUMP	IR	.46	01/30/1989	A 16742	
<u>BLUE RIVER, BIG</u>						
S: 8 T: 2 R: 7E GAGE LARRY FRERICHS	PUMP	IR	1.50	05/07/1982	A 16102	

SURFACE WATER RIGHTS DATA
CLAIMS, APPLICATIONS, AND APPROPRIATIONS IN DOWNSTREAM ORDER
DIVISION NO. 1D

SOURCE LOCATION APPROPRIATOR	CARRIER GAGE	USE	GRANT IN CFS/AF	DATE OF PRIORITY	DOCKET/ APP. NUMBER	ANNOA. FT. KT.
<u>BLUE RIVER, BIG</u> S: 9 T: 2 R: 7E GAGE BERTHA ANNA TRUMP	PUMP	IR	.56	08/02/1955	A 7857	
<u>BLUE RIVER, BIG, TRIB. TO</u> S: 2 T: 2 R: 7E GAGE WILMER M SCHLAKE	SCHLAKE RESERVOIR	ST	14.80AF	06/21/2000	A 17875	
<u>BLUE RIVER, BIG</u> S: 9 T: 2 R: 7E GAGE LYNN L HARDEN	PUMP	IR	1.36	05/12/1966	A 10845	
S: 17 T: 2 R: 7E GAGE FLORENCE E MARPLES	PUMP	IR	2.31	03/17/1965	A 10571	
FLORENCE E MARPLES	PUMP	IR	.21	07/27/1955	A 7802	
FLORENCE E MARPLES	PUMP	IR	.91	12/27/1971	A 12469	K
ROLAND F DORN	BLUE SPRINGS PLANT	PR	450.00	/ /1868	D 1047	
ROLAND F DORN	BLUE SPRINGS PLANT	DG		11/07/1922	A 1692	D-1047
ROLAND F DORN	BLUE SPRINGS PLANT	DG		12/15/1922	A 1698	D-1047
<u>BILL'S CREEK</u> S: 2 T: 2 R: 6E GAGE GEORGE E & GAROLDENE A PINKERTON	PUMP	IR	.30	08/23/1956	A 8766	K
S: 11 T: 2 R: 6E GAGE ALLINGTON FARMS	PUMP	IR	.50	01/29/1957	A 9149	
<u>INDIAN CREEK, BIG, TRIB. TO</u> S: 6 T: 2 R: 4E JEFFERSON LOWER BIG BLUE NRD	BIG INDIAN CREEK RES. 10-A	ST	178.80AF	01/03/1966	A 10742	
<u>BIG INDIAN CREEK RESERVOIR 10-A</u> S: 6 T: 2 R: 4E JEFFERSON LOWER BIG BLUE NRD	SASSE PUMP	SO		01/16/1969	A 11616	
<u>INDIAN CREEK, BIG, TRIB. TO</u> S: 16 T: 2 R: 4E JEFFERSON LOWER BIG BLUE NRD	BIG INDIAN CREEK RES. 9-B	ST	89.80AF	01/12/1965	A 10508	
<u>BIG INDIAN CREEK RESERVOIR 9-B</u> S: 9 T: 2 R: 4E JEFFERSON LOWER BIG BLUE NRD	PUMP	SO		04/01/1975	A 13519	
S: 16 T: 2 R: 4E JEFFERSON LOWER BIG BLUE NRD	SCHROEDER PUMP	SO	71.20AF	08/25/1969	A 11782	K
<u>INDIAN CREEK, BIG, TRIB. TO</u> S: 15 T: 2 R: 4E JEFFERSON LOWER BIG BLUE NRD	BIG INDIAN CREEK RES. 8-B	ST	66.20AF	01/12/1965	A 10504	
<u>INDIAN CREEK, BIG</u> S: 27 T: 2 R: 4E JEFFERSON MELVIN WEERS	PUMP	IR	1.56	12/15/1977	A 15152	K

SURFACE WATER RIGHTS DATA
CLAIMS, APPLICATIONS, AND APPROPRIATIONS IN DOWNSTREAM ORDER
DIVISION NO. ID

SOURCE LOCATION APPROPRIATOR	CARRIER GAGE	USE	GRANT IN CFS/AF	DATE OF PRIORITY	DOCKET/ APP. NUMBER	ANNOA.	FT. NT.
<u>INDIAN CREEK, BIG, TRIB. TO</u> S: 33 T: 2 R: 4E JEFFERSON LOWER BIG BLUE NRD	BIG INDIAN CREEK RES. 8-E ST		166.00AF	06/23/1972	A 12669		
<u>BIG INDIAN CREEK RESERVOIR 8-F</u> S: 33 T: 2 R: 4E JEFFERSON LOWER BIG BLUE NRD	PRETZER PUMP	SO		08/30/1976	A 14428		K
	FREITAGE PUMP	SO		08/29/1974	A 13179		
<u>INDIAN CREEK, BIG, TRIB. TO</u> S: 4 T: 1 R: 4E JEFFERSON LOWER BIG BLUE NRD	BIG INDIAN CREEK RES. 8-F ST		51.00AF	06/23/1972	A 12670		
S: 3 T: 1 R: 4E JEFFERSON LOWER BIG BLUE NRD	BIG INDIAN CREEK RES. 8-G ST		95.40AF	06/23/1972	A 12671		
S: 1 T: 2 R: 4E JEFFERSON LOWER BIG BLUE NRD	BIG INDIAN CREEK RES. 17-B	ST	203.18AF	01/12/1965	A 10500		
S: 13 T: 2 R: 4E JEFFERSON EDWIN SCHMIDT	PUMP	IR	.23	08/03/1979	A 15538		K
S: 24 T: 2 R: 4E JEFFERSON LOWER BIG BLUE NRD	BIG INDIAN CREEK RES. 17-A	ST	260.00AF	03/28/1966	A 10815		
S: 7 T: 1 R: 5E GAGE PHYLLIS SCHOENHOLZ	CALLAN RESERVOIR	ST	137.00AF	10/23/1963	A 10254		
<u>SPRING CREEK, TRIB. TO</u> S: 36 T: 2 R: 4E JEFFERSON LOWER BIG BLUE NRD	BIG INDIAN CREEK RES. 7-A ST		258.60AF	06/15/1967	A 11172		
<u>BIG INDIAN CREEK RESERVOIR 7-A</u> S: 36 T: 2 R: 4E JEFFERSON LOWER BIG BLUE NRD	PUMP	SO	157.70AF	12/14/1978	A 15375		K
	PUMP	SO	75.00AF	07/08/2002	A 18089		
<u>INDIAN CREEK, BIG, TRIB. TO</u> S: 30 T: 2 R: 5E GAGE LOWER BIG BLUE NRD	BIG INDIAN CREEK RES. 7-B ST		122.00AF	01/12/1965	A 10499		
<u>BIG INDIAN CREEK RESERVOIR 7-B</u> S: 30 T: 2 R: 5E GAGE LOWER BIG BLUE NRD	RAYMOND J THOMSEN PUMP	SO	100.20AF	08/15/1967	A 11224		K
<u>INDIAN CREEK, BIG, TRIB. TO</u> S: 31 T: 2 R: 5E GAGE LOWER BIG BLUE NRD	BIG INDIAN CREEK RES. 7-1-B	ST	39.70AF	06/15/1965	A 10643		
S: 5 T: 1 R: 5E GAGE LOWER BIG BLUE NRD	BIG INDIAN CREEK RES. 6-B ST		106.60AF	08/15/1967	A 11225		
<u>ELM CREEK</u> S: 5 T: 2 R: 5E GAGE LOWER BIG BLUE NRD	BIG INDIAN CREEK RES. 16-B	ST	109.70AF	12/23/1970	A 12130		

SURFACE WATER RIGHTS DATA
CLAIMS, APPLICATIONS, AND APPROPRIATIONS IN DOWNSTREAM ORDER
DIVISION NO. 1D

SOURCE LOCATION APPROPRIATOR	CARRIER GAGE	USE	GRANT IN CFS/AF	DATE OF PRIORITY	DOCKET/ APP. NUMBER	ANNOA. FT. NT.
<u>FLM CREEK, TRTB. TO</u> S: 22 T: 2 R: 5E GAGE MELVIN HUBKA	PUMP	IR	.30	03/29/1972	A 12569	K
<u>FLM CREEK AND FLM CREEK, TRTB. TO</u> S: 33 T: 2 R: 5E GAGE LOWER BIG BLUE NRD	BIG INDIAN CREEK RES. 16-C	ST	336.00AF	04/19/1974	A 13024	
<u>INDIAN CREEK, BIG, TRTB. TO</u> S: 3 T: 1 R: 5E GAGE LOWER BIG BLUE NRD	BIG INDIAN CREEK RES. 6-E	ST	49.54AF	01/12/1965	A 10501	
S: 9 T: 1 R: 5E GAGE LOWER BIG BLUE NRD	BIG INDIAN CREEK RES. 6-G	ST	64.70AF	09/15/1967	A 11252	
S: 2 T: 1 R: 5E GAGE LOWER BIG BLUE NRD	BIG INDIAN CREEK RES. 6-F	ST	45.69AF	01/12/1965	A 10503	
S: 21 T: 1 R: 5E GAGE LOWER BIG BLUE NRD	BIG INDIAN CREEK RES. 5-F	ST	103.50AF	05/18/1971	A 12266	
S: 16 T: 1 R: 5E GAGE LOWER BIG BLUE NRD	BIG INDIAN CREEK RES. 5-E	ST	58.80AF	05/18/1971	A 12267	
S: 23 T: 1 R: 5E GAGE LOWER BIG BLUE NRD	BIG INDIAN CREEK RES. 5-D	ST	100.60AF	11/16/1965	A 10717	
<u>INDIAN CREEK, BIG, RESERVOIR 5-D</u> S: 23 T: 1 R: 5E GAGE PATRICK JURGENS	PUMP	SO	84.80AF	05/30/2001	A 17983	
<u>INDIAN CREEK, BIG</u> S: 13 T: 1 R: 5E GAGE MICHAEL VITOSH	PUMP	IR	1.03	01/17/1978	A 15164	K
S: 24 T: 1 R: 5E GAGE ARNOLD VITOSH	PUMP	IR	1.57	05/11/1979	A 15476	
<u>INDIAN CREEK, BIG, TRTB. TO</u> S: 25 T: 1 R: 5E GAGE LOWER BIG BLUE NRD	BIG INDIAN CREEK RES. 5-A	ST	125.60AF	01/03/1966	A 10743	
<u>BIG INDIAN CREEK RESERVOIR 5-A</u> S: 25 T: 1 R: 5E GAGE LOWER BIG BLUE NRD	PUMP	SO		01/12/1984	A 16260	
<u>ASH CREEK</u> S: 14 T: 2 R: 5E GAGE STUKENHOLTZES AND SCHLAKE STUKENHOLTZES AND SCHLAKE	PUMP SNYDER RESERVOIR NO. 1	IR ST	1.87 7.20AF	08/23/1972 08/23/1972	A 12724 A 12725	K
<u>SNYDER RESERVOIR NO. 1</u> S: 14 T: 2 R: 5E GAGE STUKENHOLTZES AND SCHLAKE	PUMP	SI		08/23/1972	A 12726	A-12724 K
<u>ASH CREEK</u> S: 23 T: 2 R: 5E GAGE LARRY VITOSH	PUMP	IR	.67	10/28/1965	A 10709A	K

SURFACE WATER RIGHTS DATA
CLAIMS, APPLICATIONS, AND APPROPRIATIONS IN DOWNSTREAM ORDER
DIVISION NO. 1D

SOURCE LOCATION APPROPRIATOR	CARRIER GAGE	USE	GRANT IN CFS/AF	DATE OF PRIORITY	DOCKET/ APP. NUMBER	ANNOA. NT.	FT. NT.
<u>ASH CREEK</u> S: 23 T: 2 R: 5E GAGE GARY VITOSH	PUMP	IR	.83	10/28/1965	A 10709B		
<u>ASH CREEK, TRTB. TO</u> S: 25 T: 2 R: 5E GAGE MELVIN D VITOSH	VITOSH RESERVOIR NO. 1	ST	25.60AF	09/05/1967	A 11242		
<u>VITOSH RESERVOIR NO. 1</u> S: 25 T: 2 R: 5E GAGE MELVIN D VITOSH	PUMP	SO		09/05/1967	A 11243		K
<u>ASH CREEK</u> S: 25 T: 2 R: 5E GAGE MELVIN D VITOSH	PUMP	IR	.29	07/26/1977	A 15049		K
MELVIN D VITOSH	VITOSH RESERVOIR NO. 1	SS	25.60AF	03/30/1981	A 15815	A-11242	B
S: 36 T: 2 R: 5E GAGE LOWER BIG BLUE NRD	BIG INDIAN CREEK RES. 15-B	ST	225.70AF	07/26/1965	A 10661		
<u>BIG INDIAN CREEK RESERVOIR 15-B</u> S: 36 T: 2 R: 5E GAGE LOWER BIG BLUE NRD	ANDERSON PUMP	SO		06/15/1967	A 11173		
<u>ASH CREEK</u> S: 7 T: 1 R: 6E GAGE LOWER BIG BLUE NRD	BIG INDIAN CREEK RES. 15-A	ST	98.00AF	11/19/1973	A 12959		
<u>INDIAN CREEK, BIG</u> S: 9 T: 1 R: 6E GAGE CELIA E COLGROVE	PUMP	IR	.65	03/03/1956	A 8389		K
<u>INDIAN CREEK, BIG, TRTB. TO</u> S: 5 T: 1 R: 6E GAGE LOWER BIG BLUE NRD	BIG INDIAN CREEK RES. 3-A	ST	186.50AF	01/12/1965	A 10505		
<u>SICILY CREEK</u> S: 2 T: 2 R: 5E GAGE LOWER BIG BLUE NRD	SICILY CREEK RES. 14-B	ST	483.10AF	11/19/1973	A 12960		
<u>SICILY CREEK, TRTB. TO</u> S: 1 T: 2 R: 5E GAGE LOWER BIG BLUE NRD	BIG INDIAN CREEK RES. 14-A	ST	106.60AF	06/14/1968	A 11448		
S: 31 T: 3 R: 6E GAGE LOWER BIG BLUE NRD	BIG INDIAN CREEK RES. 13-C	ST	122.10AF	06/14/1968	A 11449		
<u>BIG INDIAN CREEK RESERVOIR 13-C</u> S: 31 T: 3 R: 6E GAGE LOWER BIG BLUE NRD	EPP PUMP	SO		11/17/1971	A 12428		
LOWER BIG BLUE NRD	EPP PUMP	SO		03/29/1974	A 13009		

See "use" definitions and footnotes on pages 90 through 95

SURFACE WATER RIGHTS DATA
CLAIMS, APPLICATIONS, AND APPROPRIATIONS IN DOWNSTREAM ORDER
DIVISION NO. 1D

SOURCE LOCATION APPROPRIATOR	CARRIER GAGE	USE	GRANT IN CFS/AF	DATE OF PRIORITY	DOCKET/ APP. NUMBER	ANNOA. FT. NT.
<u>SICTLY CREEK, TRTB. TO</u>						
S: 8 T: 2 R: 6E GAGE LOWER BIG BLUE NRD	BIG INDIAN CREEK RES. 13-B	ST	164.80AF	06/14/1968	A 11450	
S: 9 T: 2 R: 6E GAGE LOWER BIG BLUE NRD	BIG INDIAN CREEK RES. 12-I	ST	40.57AF	01/12/1965	A 10507	
S: 16 T: 2 R: 6E GAGE LOWER BIG BLUE NRD	BIG INDIAN CREEK RES. 12-A	ST	47.56AF	01/12/1965	A 10509	
<u>INDIAN CREEK, BTG, TRTB. TO</u>						
S: 10 T: 1 R: 6E GAGE LOWER BIG BLUE NRD	BIG INDIAN CREEK RES. 2-B	ST	103.40AF	01/12/1965	A 10506	
S: 35 T: 2 R: 6E GAGE LOWER BIG BLUE NRD	BIG INDIAN CREEK RES. 2-A	ST	101.70AF	07/13/1965	A 10654	
<u>SQUAW CREEK</u>						
S: 12 T: 1 R: 6E GAGE LOWER BIG BLUE NRD	BIG INDIAN CREEK RES. 11-A	ST	661.80AF	12/30/1971	A 12471	
<u>SQUAW CREEK, TRTB. TO</u>						
S: 12 T: 1 R: 6E GAGE LOWER BIG BLUE NRD	BIG INDIAN CREEK RES. 11-B	ST	80.30AF	01/12/1965	A 10502	
<u>SPRING BRANCH</u>						
S: 25 T: 2 R: 6E GAGE HOLMBECK, SINK & BUTLER	PUMP	IR	.05	02/23/1935	A 2518	K
<u>INDIAN CREEK, BTG</u>						
S: 25 T: 2 R: 6E GAGE HOLMBECK, SINK & BUTLER	PUMP	IR	.08	07/12/1966	A 10882	
HOLMBECK, SINK & BUTLER	PUMP	IR	.01	07/12/1966	A 10882	A-2518 DK
RODNEY JONES	PUMP	IR	.21	08/12/1955	A 7900	K
S: 30 T: 2 R: 7E GAGE HOLMBECK, SINK & BUTLER	PUMP	IR	1.24	01/27/1956	A 8335	
HOLMBECK, SINK & BUTLER	PUMP	IR	.49	04/17/1995	A 17444	
HOLMBECK, SINK & BUTLER	PUMP	IR	1.25	04/17/1995	A 17444	A-8335 D
<u>BLUE RTVER, BTG</u>						
S: 28 T: 2 R: 7E GAGE LARRY FRERICHS	PUMP	IR	1.00	07/16/1981	A 15938	
S: 27 T: 2 R: 7E GAGE LOTTMAN, CARPENTER, LOTTMAN	PUMP	IR	1.77	11/20/1956	A 8987	
S: 35 T: 2 R: 7E GAGE JOHN & PATTY PLANTENGA	PUMP	IR	1.57	02/27/1961	A 9895	K
TED E ACTON	PUMP	IR	1.04	12/05/1957	A 9580	

SURFACE WATER RIGHTS DATA
CLAIMS, APPLICATIONS, AND APPROPRIATIONS IN DOWNSTREAM ORDER
DIVISION NO. 1D

SOURCE LOCATION APPROPRIATOR	CARRIER GAGE	USE	GRANT IN CFS/AF	DATE OF PRIORITY	DOCKET/ APP. NUMBER	ANNO. FT. NT.
<u>BLUE RIVER, BIG</u>						
S: 2 T: 1 R: 7E GAGE BERAN-HOFMANN	PUMP	IR	1.11	08/15/1955	A 7907	
S: 1 T: 1 R: 7E GAGE GERALD BEDNAR	PUMP	IR	1.92	12/14/1971	A 12459	
<u>WOLF CREEK, TRIB. TO</u>						
S: 27 T: 3 R: 9E PAWNEE LOWER BIG BLUE NRD	WOLF-WILDCAT RESERVOIR 65	ST	457.00AF	11/29/1988	A 16723	
<u>WOLF-WILDCAT RESERVOIR 65</u>						
S: 22 T: 3 R: 9E PAWNEE LOWER BIG BLUE NRD	PUMP	SO	284.00AF	07/22/1993	A 17300	
LOWER BIG BLUE NRD	PUMP	SO	60.00AF	11/15/1995	A 17493	
S: 27 T: 3 R: 9E PAWNEE LOWER BIG BLUE NRD	PUMP	SO	88.00AF	08/31/1999	A 17789	
<u>WOLF CREEK, TRIB. TO</u>						
S: 28 T: 3 R: 9E PAWNEE LOWER BIG BLUE NRD	WOLF-WILDCAT RESERVOIR 68	ST	185.60AF	02/20/1997	A 17565	
S: 34 T: 3 R: 9E PAWNEE LOWER BIG BLUE NRD	WOLF-WILDCAT RESERVOIR 67	ST	196.70AF	02/20/1997	A 17564	
S: 32 T: 3 R: 9E PAWNEE LOWER BIG BLUE NRD	WOLF-WILDCAT RESERVOIR 52	ST	163.10AF	07/09/1993	A 17297	
<u>WOLF-WILDCAT RESERVOIR 52</u>						
S: 32 T: 3 R: 9E PAWNEE LOWER BIG BLUE NRD	PUMP	SO	60.00AF	08/31/1999	A 17788	
<u>WOLF CREEK</u>						
S: 8 T: 2 R: 9E PAWNEE WILLARD E & OPAL G RULE	PUMP	IR	1.42	12/05/1973	A 12963	*
WILLARD E & OPAL G RULE	PUMP	FC		10/27/2000	A 17926	*
BRETT E THOMAS	PUMP	FC		02/12/2001	A 17951	*
<u>ADAMSON CREEK</u>						
S: 19 T: 3 R: 9E PAWNEE LOWER BIG BLUE NRD	WOLF-WILDCAT RESERVOIR 51	ST	373.50AF	06/24/1993	A 17295	
<u>WOLF-WILDCAT RESERVOIR 51</u>						
S: 19 T: 3 R: 9E PAWNEE LOWER BIG BLUE NRD	PUMP	SO		12/09/1999	A 17802	
<u>ADAMSON CREEK</u>						
S: 29 T: 3 R: 9E PAWNEE GAYLORD A THOMAS	PUMP	FC	2.67	10/03/1995	A 17489	*
DARYL D & CAROL A BURNS	PUMP	FC		02/12/2001	A 17952	*
<u>WOLF CREEK</u>						
S: 26 T: 2 R: 8E GAGE KENNETH FRERICHES	PUMP	IR	1.56	02/27/1987	A 16544	K

SURFACE WATER RIGHTS DATA
CLAIMS, APPLICATIONS, AND APPROPRIATIONS IN DOWNSTREAM ORDER
DIVISION NO. 1D

SOURCE LOCATION APPROPRIATOR	CARRIER GAGE	USE	GRANT IN CFS/AF	DATE OF PRIORITY	DOCKET/ APP. NUMBER	ANNOA. FT. NT.
<u>WILDCAT CREEK</u>						
S: 11 T: 2 R: 8E GAGE LOWER BIG BLUE NRD	WOLF-WILDCAT RESERVOIR	12 ST	211.00AF	09/28/1984	A 16333	
<u>WILD CAT CREEK, TRIB. TO</u>						
S: 6 T: 2 R: 8E GAGE LOWER BIG BLUE NRD	WOLF-WILDCAT RESERVOIR	81 ST	356.00AF	03/01/1988	A 16622	
<u>WOLF CREEK</u>						
S: 34 T: 2 R: 8E GAGE MARLIN HUSA	PUMP	IR	2.64	12/21/1961	A 10003	
S: 6 T: 1 R: 8E GAGE ACTON, INC	PUMP	IR	1.03	03/31/1970	A 11911	
ACTON, INC	PUMP	IR	.36	05/11/1972	A 12628	
ERNEST D & RUTH H HROCH	PUMP	IR	1.49	08/19/1974	A 13157	
<u>BLUE RIVER, BIG</u>						
S: 12 T: 1 R: 7E GAGE MARIE ERDMANN	PUMP	IR	2.47	11/06/1956	A 8954	
LEE E RICE	PUMP	IR	.53	07/24/1943	A 3626	
LEE E RICE	PUMP	IR	1.98	06/03/1997	A 17582A	A-3626 K D
S: 13 T: 1 R: 7E GAGE NORRIS PUBLIC POWER DISTRICT	BARNESTON PLANT	PR	500.00	02/18/1913	A 1262	
NORRIS PUBLIC POWER DISTRICT	BARNESTON PLANT	RD		05/27/1920	A 1585	A-1262
NORMAN L & LINDA M HUSA	PUMP	IR	3.37	08/04/1975	A 13707	#
<u>BIG BLUE RIVER AT BARNESTON, NE</u>						
S: 24 T: 1 R: 7E GAGE LEROY & RON WEGNER	PUMP	IR	2.07	11/13/1974	A 13274	
CHARLES D & RUTH M VETROVSKY	PUMP	IR	.20	07/31/1964	A 10412	
<u>PLUM CREEK</u>						
S: 20 T: 2 R: 10E PAWNEE LOWER BIG BLUE NRD	PLUM CREEK RESERVOIR	6-A ST	111.12AF	09/20/1965	A 10696	
<u>PLUM CREEK, TRIB. TO</u>						
S: 1 T: 2 R: 9E PAWNEE LOWER BIG BLUE NRD	PLUM CREEK RESERVOIR	5-B ST	83.30AF	08/26/1974	A 13170	
S: 7 T: 2 R: 10E PAWNEE LOWER BIG BLUE NRD	PLUM CREEK RESERVOIR	5-C ST	61.36AF	09/20/1965	A 10698	
S: 11 T: 2 R: 9E PAWNEE LOWER BIG BLUE NRD	PLUM CREEK RESERVOIR	5-A ST	121.28AF	09/20/1965	A 10697	
<u>TIPPS CREEK</u>						
S: 23 T: 2 R: 9E PAWNEE LOWER BIG BLUE NRD	PLUM CREEK RESERVOIR	4-F ST	456.90AF	06/25/1968	A 11460	
HENRY E FRAZIER	FRAZIER STOCK & FISH POND	ST	19.00AF	01/08/1985	A 16349	
<u>PLUM CREEK RESERVOIR 4-F</u>						
S: 23 T: 2 R: 9E PAWNEE LOWER BIG BLUE NRD	PUMP	SO		08/18/1978	A 15323	

SURFACE WATER RIGHTS DATA
CLAIMS, APPLICATIONS, AND APPROPRIATIONS IN DOWNSTREAM ORDER
DIVISION NO. 1D

SOURCE LOCATION APPROPRIATOR	CARRIER GAGE	USE	GRANT IN CFS/AF	DATE OF PRIORITY	DOCKET/ APP. NUMBER	ANNOA. FT. NT.
<u>PLUM CREEK, TRIB. TO</u>						
S: 15 T: 2 R: 9E PAWNEE						
LOWER BIG BLUE NRD	PLUM CREEK RESERVOIR 4-E	ST	157.31AF	09/20/1965	A 10695	
LOWER BIG BLUE NRD	PLUM CREEK RESERVOIR 4-D	ST	70.08AF	09/20/1965	A 10694	
S: 27 T: 2 R: 9E PAWNEE						
LOWER BIG BLUE NRD	PLUM CREEK RESERVOIR 4-C	ST	189.90AF	08/26/1974	A 13171	
S: 28 T: 2 R: 9E PAWNEE						
LOWER BIG BLUE NRD	PLUM CREEK RESERVOIR 4-A	ST	165.75AF	04/14/1965	A 10614	
S: 20 T: 2 R: 9E PAWNEE						
LOWER BIG BLUE NRD	PLUM CREEK RESERVOIR 4-H	ST	37.30AF	08/16/1965	A 10672	
S: 29 T: 2 R: 9E PAWNEE						
LOWER BIG BLUE NRD	PLUM CREEK RESERVOIR 4-J	ST	47.87AF	08/27/1975	A 13767	
<u>PLUM CREEK RESERVOIR 4-1</u>						
S: 29 T: 2 R: 9E PAWNEE						
LOWER BIG BLUE NRD	PUMP	SO		08/27/1975	A 13768	
<u>PLUM CREEK, TRIB. TO</u>						
S: 19 T: 2 R: 9E PAWNEE						
LOWER BIG BLUE NRD	PLUM CREEK RESERVOIR 3-D	ST	90.60AF	06/12/1970	A 11970	
S: 30 T: 2 R: 9E PAWNEE						
LOWER BIG BLUE NRD	PLUM CREEK RESERVOIR 3-2	ST	16.10AF	01/15/1969	A 11614	
S: 32 T: 2 R: 9E PAWNEE						
LOWER BIG BLUE NRD	PLUM CREEK RESERVOIR 3-C	ST	160.80AF	12/11/1968	A 11596	
S: 30 T: 2 R: 9E PAWNEE						
LOWER BIG BLUE NRD	PLUM CREEK RESERVOIR 3-1	ST	30.32AF	06/30/1965	A 10649	
LOWER BIG BLUE NRD	PLUM CREEK RESERVOIR 3-B	ST	8.41AF	06/30/1965	A 10648	
S: 31 T: 2 R: 9E PAWNEE						
LOWER BIG BLUE NRD	PLUM CREEK RESERVOIR 3-G	ST	48.60AF	12/11/1968	A 11595	
S: 25 T: 2 R: 8E GAGE						
LOWER BIG BLUE NRD	PLUM CREEK RESERVOIR 3-H	ST	31.40AF	07/10/1967	A 11195	
<u>PLUM CREEK</u>						
S: 1 T: 1 R: 8E GAGE						
ALLEN R ACTON	PUMP	IR	2.04	02/08/1957	A 9177	
<u>PLUM CREEK, TRIB. TO</u>						
S: 6 T: 1 R: 9E PAWNEE						
LOWER BIG BLUE NRD	PLUM CREEK RESERVOIR 3-A	ST	73.10AF	06/12/1970	A 11971	
S: 1 T: 1 R: 8E GAGE						
LOWER BIG BLUE NRD	PLUM CREEK RESERVOIR 2-C	ST	52.50AF	03/28/1972	A 12565	
S: 2 T: 1 R: 8E GAGE						
LOWER BIG BLUE NRD	PLUM CREEK RESERVOIR 2-B	ST	181.81AF	09/20/1965	A 10693	
<u>PLUM CREEK RESERVOIR 2-B</u>						
S: 2 T: 1 R: 8E GAGE						
LOWER BIG BLUE NRD	PLANTENGA PUMP	SO		02/25/1976	A 14057	

SURFACE WATER RIGHTS DATA
CLAIMS, APPLICATIONS, AND APPROPRIATIONS IN DOWNSTREAM ORDER
DIVISION NO. 1D

SOURCE LOCATION APPROPRIATOR	CARRIER GAGE	USE	GRANT IN CFS/AF	DATE OF PRIORITY	DOCKET/ APP. NUMBER	ANNOA. FT. NT.
<u>PLUM CREEK, TRIB. TO</u> S: 11 T: 1 R: 8E GAGE LOWER BIG BLUE NRD	PLUM CREEK RESERVOIR 2-A	ST	89.90AF	06/12/1970	A 11972	
<u>PLUM CREEK</u> S: 10 T: 1 R: 8E GAGE NORMAN L HUSA	PUMP	IR	1.20	07/02/1976	A 14299	
<u>PLUM CREEK, TRIB. TO</u> S: 9 T: 1 R: 8E GAGE LOWER BIG BLUE NRD	PLUM CREEK RESERVOIR 2-1	ST	12.77AF	09/20/1965	A 10692	
LOWER BIG BLUE NRD	PLUM CREEK RESERVOIR 2-D	ST	18.80AF	07/06/1967	A 11192	
S: 17 T: 1 R: 8E GAGE LOWER BIG BLUE NRD	PLUM CREEK RESERVOIR 2-E	ST	44.00AF	07/10/1967	A 11194	
<u>PLUM CREEK</u> S: 17 T: 1 R: 8E GAGE ERNEST D & RUTH H HROCH	PUMP	IR	2.44	08/19/1974	A 13156	
S: 20 T: 1 R: 8E GAGE ANNA WALLENBERG	PUMP	IR	1.13	07/27/1977	A 15054	
<u>BLUE RIVER, BIG</u> S: 25 T: 1 R: 7E GAGE MABEL VETROVSKY	PUMP	IR	2.20	07/09/1963	A 10214	
BERNICE A SUP	PUMP	IR	1.43	02/25/1976	A 14054	
<u>BLUE RIVER, BIG, TRIB. TO</u> S: 26 T: 1 R: 7E GAGE HOWARD L WARFORD	WARFORD RESERVOIR	ST	153.00AF	12/03/1970	A 12124	
<u>BLUE RIVER, BIG</u> S: 26 T: 1 R: 7E GAGE ALLINGTON FARMS	PUMP	IR	.50	01/30/1948	A 4193	
S: 36 T: 1 R: 7E GAGE ALLINGTON FARMS	PUMP	IR	.06	03/04/1954	A 6026	
S: 35 T: 1 R: 7E GAGE GALE L & BERNICE A SUP	PUMP	IR	.84	04/26/1956	A 8517	
GALE L & BERNICE A SUP	PUMP	IR	.84	05/25/2000	A 17858	A-8517 D
BLUE RIVER HAVEN, INC.	PUMP	IR	.78	02/21/1956	A 8369	
<u>MISSION CREEK, TRIB. TO</u> S: 23 T: 1 R: 9E PAWNEE LOWER BIG BLUE NRD	MISSION CREEK RES. 7-E	ST	92.10AF	08/03/1973	A 12917	
LOWER BIG BLUE NRD	MISSION CREEK RES. 7-F	ST	119.80AF	08/03/1973	A 12916	
S: 22 T: 1 R: 9E PAWNEE LOWER BIG BLUE NRD	MISSION CREEK RES. 7-C	ST	137.50AF	08/26/1974	A 13172	
S: 27 T: 1 R: 9E PAWNEE LOWER BIG BLUE NRD	MISSION CREEK RES. 7-B	ST	188.30AF	11/06/1974	A 13262	
S: 20 T: 1 R: 9E PAWNEE LOWER BIG BLUE NRD	MISSION CREEK RES. 6-A	ST	179.80AF	04/02/1976	A 14146	

SURFACE WATER RIGHTS DATA
CLAIMS, APPLICATIONS, AND APPROPRIATIONS IN DOWNSTREAM ORDER
DIVISION NO. 1D

SOURCE LOCATION APPROPRIATOR	CARRIER GAGE	USE	GRANT IN CFS/AF	DATE OF PRIORITY	DOCKET/ APP. NUMBER	ANNOA. FT. NT.
<u>MISSION CREEK</u> S: 29 T: 1 R: 9E PAWNEE BARR FARMS	PUMP	IR	1.07	06/22/1987	A 16563	
<u>MISSION CREEK TRTB TO</u> S: 30 T: 1 R: 9E PAWNEE LOWER BIG BLUE NRD	MISSION CREEK RES. 6-B	ST	123.30AF	08/31/1976	A 14433	
<u>MISSION CREEK RES. 7-B</u> S: 30 T: 1 R: 9E PAWNEE LOWER BIG BLUE NRD	PUMP	SI	173.90AF	2/12/1998	A 17641	A-17642 K
<u>MISSION CREEK</u> S: 30 T: 1 R: 9E PAWNEE CHARLES J BARR	PUMP	IR	1.66	2/12/1998	A 17642	K
<u>MISSION CREEK TRTB TO</u> S: 35 T: 1 R: 8E GAGE LOWER BIG BLUE NRD	MISSION CREEK RES. 3-A	ST	151.70AF	10/04/1976	A 14492	
<u>MISSION CREEK</u> S: 32 T: 1 R: 8E GAGE ALBERT BOYER	PUMP	IR	.51	01/18/1972	A 12484	
S: 31 T: 1 R: 8E GAGE HAROLD E SCHNIEDER	PUMPS	IR	1.24	02/13/1976	A 14030	
EMMA WEYER ET AL	PUMP	IR	.61	07/27/1977	A 15053	
<u>BLUE RIVER, BIG TRTB TO</u> S: 28 T: 1 R: 6E GAGE MICHAEL VITOSH	VITOSH RESERVOIR	ST	47.60AF	01/17/1978	A 15165	
<u>VITOSH RESERVOIR</u> S: 28 T: 1 R: 6E GAGE MICHAEL VITOSH	PUMP	SO		01/17/1978	A 15166	

SURFACE WATER RIGHTS DATA
CLAIMS, APPLICATIONS, AND APPROPRIATIONS IN DOWNSTREAM ORDER
DIVISION NO. 1E

SOURCE LOCATION APPROPRIATOR	CARRIER GAGE	USE	GRANT IN CFS/AF	DATE OF PRIORITY	DOCKET/ APP. NUMBER	ANNOA. FT. NT.
<u>LODGEPOLE CREEK</u>						
S: 12 T: 14 R: 59W KIMBALL						
GROSS-WILKINSON RANCH CO	TRACY CANAL	IR	.57	09/21/1907	A 870	
GROSS-WILKINSON RANCH CO	HOOVER CANAL	IR	1.43	09/04/1889	D 353	
<u>LODGEPOLE CREEK, TRIB. TO</u>						
S: 23 T: 15 R: 58W KIMBALL						
SOUTH PLATTE NRD	BUSHNELL WEST CAT RES.	ST	20.13AF	07/18/1986	A 16508	
<u>LODGEPOLE CREEK</u>						
S: 31 T: 15 R: 57W KIMBALL						
ALAN ADAMSON	PUMP	IR	.90	08/27/1973	A 12931	
S: 33 T: 15 R: 57W KIMBALL						
ALAN ADAMSON	PUMP	IR	.55	02/03/1975	A 13381	#
	LODGEPOLE CREEK AT TOMICH RANCH					
S: 35 T: 15 R: 57W KIMBALL						
SOUTH PLATTE NRD	PUMP	IR	1.64	12/31/1884	D 348A R P-510	
SOUTH PLATTE NRD	PUMP	IR	1.09	12/31/1884	D 348 R P-509	
SOUTH PLATTE NRD	PUMP	IR	1.80	05/14/1889	D 345 R P-511	
S: 36 T: 15 R: 57W KIMBALL						
SOUTH PLATTE NRD	OLIVER RESERVOIR	ST	2678.00AF	07/17/1979	A 15524	#
	LODGEPOLE CREEK BELOW OLIVER RESERVOIR					
GENE SHAVER (TERRESTRIAL)	RUTTNER (NEW) CANAL	IR	.33	06/04/1889	D 350 R P-NONE	
S: 31 T: 15 R: 56W KIMBALL						
GENE SHAVER (TERRESTRIAL)	RUTTNER (OLD) CANAL	IR	.81	06/04/1889	D 350	
S: 33 T: 15 R: 56W KIMBALL						
QUINN, CAMIN, SHOULAIN	FORSLING-KINNEY CANAL	IR	1.07	07/25/1903	A 718	K
QUINN, CAMIN, SHOULAIN	PUMP	IR	1.31	04/09/1907	A 857 R P-387	
S: 34 T: 15 R: 56W KIMBALL						
JOSEPH A. & SHARLET R. MORGAN	PUMP	IR	.05	12/31/1884	D 348 R P-413A	
<u>LODGEPOLE CREEK, TRIB. TO</u>						
S: 35 T: 16 R: 58W KIMBALL						
LELAND V NELSON	NELSON RESERVOIR	ST	17.80AF	08/20/1970	A 12062	
<u>LODGEPOLE CREEK</u>						
S: 26 T: 15 R: 56W KIMBALL						
JERRY & ANGELA GREGORY	HURLEY-LILLY-POLLY CANAL	IR	2.57	10/01/1891	D 354	
JERRY & ANGELA GREGORY	HURLEY-LILLY-POLLY CANAL	IR	.96	03/12/1951	A 4818	
S: 30 T: 15 R: 55W KIMBALL						
HENRY STAHLA ET AL	BCKEL CANAL	IR	.18	12/31/1876	D 347	
HENRY STAHLA	PUMP	IR	.63	08/03/1903	A 719 R P-390	K
HARRY & BELUAH BURBACK ET AL	ATKINS-POLLY CANAL	IR	.79	05/06/1889	D 342	
HARRY & BELUAH BURBACK ET AL	ATKINS-POLLY CANAL	IR	.43	05/06/1889	D 344	
HARRY & BELUAH BURBACK ET AL	ATKINS-POLLY CANAL	IR	.11	04/15/1908	A 897 R P-174	
HARRY & BELUAH BURBACK ET AL	ATKINS-POLLY CANAL	IR	.71	11/18/1949	A 4531	
HENRY STAHLA ET AL	PUMP	IR	.13	12/31/1876	D 347 R P-389	

SURFACE WATER RIGHTS DATA
CLAIMS, APPLICATIONS, AND APPROPRIATIONS IN DOWNSTREAM ORDER
DIVISION NO. 1E

SOURCE LOCATION APPROPRIATOR	CARRIER GAGE	USE	GRANT IN CFS/AF	DATE OF PRIORITY	DOCKET/ APP. NUMBER	ANNO. FT. NT.
<u>LOGGPOLE CREEK, TRIB. TO</u>						
S: 32 T: 15 R: 55W KIMBALL CITY OF KIMBALL	JANICEK RESERVOIR	ST	62.00AF	02/10/1955	A 7099	
<u>LOGGPOLE CREEK</u>						
S: 29 T: 15 R: 55W KIMBALL HARRY & BELUAH BURBACK ET AL	OWASCO CANAL	IR	1.20	12/31/1876	D 347 R P-120	
S: 22 T: 15 R: 55W KIMBALL WALTER RODMAN TRUST	BENNETT CANAL	IR	.22	10/02/1902	A 691	K
S: 23 T: 15 R: 55W KIMBALL RICHARD J SCOTT	MCINTOSH CANAL	IR	1.53	04/16/1886	D 351 R P-166	K
S: 30 T: 15 R: 54W KIMBALL RICHARD J SCOTT	CIRCLE ARROW CANAL	IR	3.71	07/01/1882	D 346 R P-167	
S: 29 T: 15 R: 54W KIMBALL RICHARD J SCOTT	BENNETT CANAL NO. 3	IR	1.00	02/17/1909	A 934	
<u>LOGGPOLE CREEK, TRIB. TO</u>						
S: 33 T: 15 R: 54W KIMBALL PETERSON GROUP	PETERSON GROUP RESERVOIR	ST	50.20AF	11/16/1966	A 10979	
S: 29 T: 15 R: 53W KIMBALL ART KENTON	KENTON RESERVOIR	ST	44.20AF	03/13/1967	A 11070	
S: 27 T: 15 R: 53W KIMBALL VERNER E JOHNSON	JOHNSON RESERVOIR	ST	62.90AF	01/16/1973	A 12791	
S: 3 T: 15 R: 53W KIMBALL DEWEY BROTHERS	DEWEY BROTHERS RESERVOIR	ST	47.60AF	09/12/1979	A 15590	
<u>LOGGPOLE CREEK</u>						
S: 3 T: 14 R: 52W CHEYENNE MAX & BERNIDEAN E WILKIE	ADAMS CANAL	IR	.57	07/01/1891	D 371	K
S: 7 T: 14 R: 51W CHEYENNE CLIFFORD P THURSTON	CHRISTENSEN CANAL	IR	.57	04/15/1893	D 366	
S: 10 T: 14 R: 51W CHEYENNE CLIFFORD P THURSTON	CHRISTENSEN CANAL	IR	.43	04/15/1893	D 367	
S: 10 T: 14 R: 51W CHEYENNE RANDY L & RITA A SUTTON	PUMP	IR	.69	07/24/1985	A 16434	
<u>LOGGPOLE CREEK, TRIB. TO</u>						
S: 36 T: 15 R: 52W CHEYENNE CLIFFORD HERBOLDSHEIMER	HERBOLDSHEIMER RESERVOIR	ST	45.00AF	05/28/1968	A 11433	
S: 32 T: 15 R: 51W CHEYENNE WESLEY & DORIS STEVENS	NELSON POND	ST	88.60AF	09/21/1966	A 10956	
<u>LOGGPOLE CREEK</u>						
S: 20 T: 14 R: 50W CHEYENNE WAYNE E & CAROL L WILLIAMS	RUNGE CANAL NO. 1	IR	1.71	04/15/1880	D 339	
WAYNE E & CAROL L WILLIAMS	RUNGE CANAL NO. 2	IR	.50	04/15/1882	D 338	
WAYNE E & CAROL L WILLIAMS	PUMP	IR	.33	06/25/1940	A 3191	
WAYNE E & CAROL L WILLIAMS	RUNGE CANAL NO. 1	IR	.48	01/08/1941	A 3363	
WAYNE E & CAROL L WILLIAMS	PUMP	IR	.64	01/08/1941	A 3363 R P-242	

SURFACE WATER RIGHTS DATA
CLAIMS, APPLICATIONS, AND APPROPRIATIONS IN DOWNSTREAM ORDER
DIVISION NO. 1E

SOURCE LOCATION APPROPRIATOR	CARRIER GAGE	USE	GRANT IN CFS/AF	DATE OF PRIORITY	DOCKET/ APP. NUMBER	ANNOA. FT. NT.
<u>SAND DRAW, TRIB. TO</u> S: 33 T: 14 R: 54W KIMBALL HOWARD MADDEN	HOWARD MADDEN RESERVOIR	ST	39.40AF	06/07/1977	A 14973	
<u>LODGEPOLE CREEK, TRIB. TO</u> S: 7 T: 13 R: 49W CHEYENNE CITY OF SIDNEY	VERDE RESERVOIR	ST	19.40AF	03/06/1972	A 12530	
<u>LODGEPOLE CREEK</u> S: 35 T: 14 R: 49W CHEYENNE PEETZ LAND & CATTLE COMPANY, INC	BORDWELL CANAL	IR	1.43	08/01/1888	D 303	
PEETZ LAND & CATTLE COMPANY, INC	BORDWELL CANAL	IR	.86	04/27/1889	D 302	
S: 32 T: 14 R: 48W CHEYENNE RICHARD V BORCHERT	KRUEGER CANAL NO. 3	IR	1.14	05/01/1885	D 323	
RICHARD V BORCHERT	KRUEGER CANAL NO. 2	IR	2.29	10/10/1886	D 324	
S: 29 T: 14 R: 48W CHEYENNE RICHARD V BORCHERT	KRUEGER CANAL NO. 1	IR	3.00	06/26/1889	D 325	
S: 36 T: 14 R: 48W CHEYENNE H H MISEGADIS & SONS	PUMP	IR	2.76	12/31/1956	A 9073	
S: 31 T: 14 R: 47W CHEYENNE CLINTON & VELMA A GADE	HOWARD CANAL	IR	.86	04/10/1885	D 336	
S: 29 T: 14 R: 47W CHEYENNE DAN D & FIRTH E (JR) BOOTH	BOOTH CANAL	IR	4.29	05/31/1883	D 309	
DAN D & FIRTH E (JR) BOOTH	BOOTH CANAL	IR		05/31/1883	D 310	D-309
S: 28 T: 14 R: 47W CHEYENNE DONALD & CYNTHIA SHARMAN	PUMP NO. 3	IR	.19	04/10/1945	A 3825	
S: 33 T: 14 R: 47W CHEYENNE DICKINSON ESTATE ET AL	DICKINSON CANAL NO. 2	IR	2.29	05/10/1896	D 967	
S: 28 T: 14 R: 47W CHEYENNE DONALD & CYNTHIA SHARMAN	TOBIN CANAL	IR	.83	07/31/1888	D 330	
DONALD & CYNTHIA SHARMAN	PUMP	IR	1.10	07/31/1888	D 330	R P-258&287
DONALD & CYNTHIA SHARMAN	PUMP	IR	.36	07/31/1888	D 330	R P-263
S: 26 T: 14 R: 47W CHEYENNE ROBERT J & BERNARD F DAILEY	DICKINSON CANAL NO. 1	IR	1.14	01/01/1885	D 969	
S: 36 T: 14 R: 47W CHEYENNE DANIEL D & LINDA MARKEL	LIBBY CANAL	IR	2.00	12/31/1884	D 312	
S: 31 T: 14 R: 46W CHEYENNE IRVING T OBERFELDER	OBERFELDER CANAL NO. 2	IR	.43	06/10/1889	D 333	
IRVING T OBERFELDER	OBERFELDER CANAL NO. 3	IR	2.00	12/30/1893	D 306	
<u>SPRING CREEK</u> S: 31 T: 14 R: 46W CHEYENNE IRVING T OBERFELDER	OBERFELDER CANAL NO. 1	IR	2.29	05/29/1889	D 307	
<u>LODGEPOLE CREEK</u> S: 33 T: 14 R: 46W DEUEL CARLSON RANCH COMPANY	PERSINGER CANAL	IR	4.57	06/25/1889	D 297	

SURFACE WATER RIGHTS DATA
 CLAIMS, APPLICATIONS, AND APPROPRIATIONS IN DOWNSTREAM ORDER
 DIVISION NO. 1E

SOURCE LOCATION APPROPRIATOR	CARRIER GAGE	USE	GRANT IN CFS/AF	DATE OF PRIORITY	DOCKET/ APP. NUMBER	ANNOA. FT. NT.
<u>LODGEPOLE CREEK</u>						
S: 4 T: 13 R: 46W DEUEL CARLSON RANCH COMPANY	BULLOCK CANAL	IR	.57	02/16/1898	A 437	H
S: 21 T: 13 R: 45W DEUEL CLINTON E & CLAYTON D MCAULIFFE	MCAULIFFE CANAL	IR	1.12	12/31/1884	D 814	K
S: 22 T: 13 R: 45W DEUEL FRED R SUDMAN	PUMP	IR	.14	04/05/1917	A 1483 R P-345	K
S: 26 T: 13 R: 45W DEUEL MAUDE NEUMANN ET AL	NEUMANN CANAL	IR	.16	04/17/1901	A 611	
S: 25 T: 13 R: 45W DEUEL MAUDE NEUMANN ET AL	PUMPS	IR	1.13	04/17/1901	A 611 R P-316	
S: 26 T: 13 R: 45W DEUEL MAUDE NEUMANN ET AL	PUMPS	IR	1.03	01/05/1916	A 1445 R P-317	
S: 36 T: 13 R: 45W DEUEL L STEVEN & VERLYNE GRASZ	SODERQUIST CANAL	IR	.31	06/29/1915	A 1420	K
S: 2 T: 12 R: 45W DEUEL L STEVEN & VERLYNE GRASZ	PUMPS	IR	2.00	10/22/1912	A 1237 R P-327	
S: 1 T: 12 R: 45W DEUEL RABE RANCH CO	NASLAND CANAL LODGEPOLE CREEK NR RALTON	IR	.90	04/16/1902	A 661	#

SURFACE WATER RIGHTS DATA
CLAIMS, APPLICATIONS, AND APPROPRIATIONS IN DOWNSTREAM ORDER
DIVISION NO. 1F

SOURCE LOCATION APPROPRIATOR	CARRIER GAGE	USE	GRANT IN CFS/AF	DATE OF PRIORITY	DOCKET/ APP. NUMBER	ANNOA. FT. NT.
<u>ROCK CREEK</u> S: 24 T: 11 R: 13E CASS BEAVER LAKE ASSOCIATION	ROCK CREEK SILT RESERVOIR	ST	61.34AF	08/14/1995	A 17480	
<u>ROCK CREEK, TRIB. TO</u> S: 12 T: 11 R: 13E CASS LOWER PLATTE SOUTH NRD	RESERVOIR NO. 2	ST	26.20AF	07/22/1994	A 17386	
<u>ROCK CREEK</u> S: 17 T: 11 R: 14E CASS BEAVER LAKE ASSOCIATION BEAVER LAKE ASSOCIATION	BEAVER LAKE PUMP	ST DO	8520.00AF 6.00	12/13/1971 03/04/1991	A 12456 A 17050	
<u>BEAVER LAKE</u> S: 17 T: 11 R: 14E CASS BEAVER LAKE ASSOCIATION	PUMP	SD	5000.00AF	03/04/1991	A 17051	
<u>ROCK CREEK</u> S: 17 T: 11 R: 14E CASS LAKRIDGE CORP. LAKRIDGE CORP.	PUMP PUMP	IR IR	.76 .16	12/20/1996 03/13/2000	A 17553 A 17821	K
<u>MISSOURI RIVER, TRIB. TO</u> S: 28 T: 11 R: 14E CASS LOWER PLATTE SOUTH NRD	MANEMAN/HAVEMAN RESERVOIR	ST	57.63AF	09/08/1995	A 17487	
<u>RAKES CREEK, TRIB. TO</u> S: 30 T: 11 R: 14E CASS ERNEST ELLIOTT	ELLIOTT RESERVOIR	ST	11.00AF	03/22/1976	A 14113	
<u>RAKES CREEK</u> S: 36 T: 11 R: 13E CASS LOWER PLATTE SOUTH NRD	RAKES CREEK RESERVOIR 1	ST	99.50AF	09/27/1983	A 16244	
S: 8 T: 10 R: 14E CASS EUGENE KLEIN	KLEIN RESERVOIR	ST	8.33AF	06/19/1997	A 17586	
<u>ERVINE CREEK</u> S: 18 T: 10 R: 14E CASS PAUL & RUTH APPLGATE	PUMPS	IR	.02	09/23/1953	A 5596	K
S: 17 T: 10 R: 14E CASS CASS COUNTY SID #1 CASS COUNTY SID #1 CASS COUNTY SID #1	LAKE WA CON DA WA CON DA PIPE LAKE WA CON DA	ST ML SS	99.00AF 1.11 701.00AF	04/17/1992 04/17/1992 07/27/1992	A 17174 A 17175 A 17211	A-17174 O
<u>WEEDING WATER CREEK</u> S: 5 T: 10 R: 10E CASS LOWER PLATTE SOUTH NRD ELDEAN VOGT	RESERVOIR 8A PUMP	ST IR	249.90AF 2.98	01/29/1999 03/10/1981	A 17724 A 15782	K
<u>WEEDING WATER CREEK, TRIB. TO</u> S: 8 T: 10 R: 10E CASS LOWER PLATTE SOUTH NRD	RESERVOIR 7F	ST	64.00AF	09/29/1998	A 17703	

SURFACE WATER RIGHTS DATA
CLAIMS, APPLICATIONS, AND APPROPRIATIONS IN DOWNSTREAM ORDER
DIVISION NO. 1F

SOURCE LOCATION APPROPRIATOR	CARRIER GAGE	USE	GRANT IN CFS/AF	DATE OF PRIORITY	DOCKET/ APP. NUMBER	ANNO. FT. NT.
<u>WEEPING WATER CREEK, TRIB. TO</u> S: 18 T: 10 R: 10E CASS LOWER PLATTE SOUTH NRD	RESERVOIR 7C	ST	132.70AF	12/22/1995	A 17499	
<u>WEEPING WATER CREEK</u> S: 9 T: 10 R: 10E CASS VINCENT E & THERESA H SEIKER	PUMP	IR	.57	07/26/1974	A 13104	
S: 10 T: 10 R: 10E CASS DONALD C FRICKE	PUMP	IR	2.49	02/10/1997	A 17563	
<u>STOVE CREEK, TRIB. TO</u> S: 20 T: 10 R: 10E CASS LOWER PLATTE SOUTH NRD	RESERVOIR 21A	ST	71.50AF	12/22/1995	A 17500	
<u>WEEPING WATER CREEK</u> S: 2 T: 10 R: 10E CASS EARL & TONI KUNZ	PUMP	IR	1.57	08/20/1975	A 13751	
<u>BEAVER CREEK</u> S: 29 T: 11 R: 10E CASS LOWER PLATTE SOUTH NRD	RESERVOIR 6G	ST	63.10AF	11/22/1995	A 17496	
<u>BEAVER CREEK, TRIB. TO</u> S: 33 T: 11 R: 10E CASS LOWER PLATTE SOUTH NRD	RUETER RESERVOIR	ST	11.60AF	05/17/1996	A 17519	
<u>WEEPING WATER CREEK, TRIB. TO</u> S: 26 T: 11 R: 10E CASS LOWER PLATTE SOUTH NRD	RESERVOIR 6B	ST	22.20AF	11/22/1995	A 17495	
S: 12 T: 10 R: 10E CASS LOWER PLATTE SOUTH NRD	RESERVOIR 12BA	ST	13.20AF	04/23/1992	A 17180	
S: 1 T: 10 R: 10E CASS LOWER PLATTE SOUTH NRD	RESERVOIR 5H	ST	66.20AF	07/18/1991	A 17091	
S: 6 T: 10 R: 11E CASS LOWER PLATTE SOUTH NRD	RESERVOIR 5K	ST	90.90AF	07/18/1991	A 17092	
<u>WEEPING WATER CREEK</u> S: 32 T: 11 R: 11E CASS CONSTRUCTORS, INC KERFORD LIMESTONE COMPANY	PUMP	MF	.89	05/05/1994	A 17368	
KERFORD LIMESTONE COMPANY ET AL	PUMP	IR	5.50	07/26/1974	A 13103	
	PUMP	IR	4.56	04/23/1976	A 14193	
<u>WEEPING WATER CREEK, TRIB. TO</u> S: 5 T: 10 R: 11E CASS LOWER PLATTE SOUTH NRD	RESERVOIR 4F	ST	62.60AF	08/06/1991	A 17100	
S: 9 T: 10 R: 11E CASS LOWER PLATTE SOUTH NRD	WEEPING WATER RESERVOIR 4J	ST	16.00AF	10/27/1976	A 14522	
STEPHEN M DAVIS ESTATE	PUMP	IR	1.77	02/06/1976	A 13998	K
<u>WEEPING WATER RESERVOIR #1</u> S: 9 T: 10 R: 11E CASS LOWER PLATTE SOUTH NRD	PUMP	SI	9.38AF	10/27/1976	A 14523	A-13998 K

SURFACE WATER RIGHTS DATA
CLAIMS, APPLICATIONS, AND APPROPRIATIONS IN DOWNSTREAM ORDER
DIVISION NO. 1F

SOURCE LOCATION APPROPRIATOR	CARRIER GAGE	USE	GRANT IN CFS/AF	DATE OF PRIORITY	DOCKET/ APP. NUMBER	ANNO. FT. NT.
<u>WEEPING WATER RESERVOIR 4J</u> S: 9 T: 10 R: 11E CASS LOWER PLATTE SOUTH NRD	PUMP	SI	6.62AF	10/27/1976	A 14523	A-14242
<u>WEEPING WATER CREEK, TRIB. TO</u> S: 9 T: 10 R: 11E CASS LOWER PLATTE SOUTH NRD	WEEPING WATER RES. 4J	ST	149.00AF	03/06/1992	A 17160	K
S: 4 T: 10 R: 11E CASS STEPHEN M DAVIS ESTATE	PUMP	IR	1.24	05/28/1976	A 14242	
S: 27 T: 11 R: 11E CASS LOWER PLATTE SOUTH NRD	RESERVOIR 19C	ST	2.00AF	03/30/1994	A 17363	
S: 34 T: 11 R: 11E CASS KERFORD LIMESTONE COMPANY	PUMP	MF	2.00	08/08/1966	A 10920	
<u>WEEPING WATER CREEK</u> S: 2 T: 10 R: 11E CASS CITY OF WEEPING WATER	CITY SUPPLY CANAL	DO	2.00	06/20/1955	A 7712	
<u>WEEPING WATER CREEK, TRIB. TO</u> S: 19 T: 10 R: 12E CASS LOWER PLATTE SOUTH NRD	HOLDREGE STREET DAM	ST	26.43AF	07/11/2000	A 17886	
<u>CEDAR CREEK, SOUTH</u> S: 25 T: 11 R: 11E CASS RONALD & PATRICIA BAXTER	PUMP	IR	2.38	06/04/1976	A 14257	
S: 36 T: 11 R: 11E CASS RONALD & PATRICIA BAXTER	DAVIS TRUST RESERVOIR	ST	11.10AF	02/14/1977	A 14703	
<u>DAVIS TRUST RESERVOIR</u> S: 25 T: 11 R: 11E CASS FRANK DAVIS TRUST	PUMP	SI		05/16/1977	A 14947	A-14257
<u>CEDAR CREEK, SOUTH</u> S: 31 T: 11 R: 12E CASS KENNETH AHRENS	PUMP	IR	3.06	03/12/1981	A 15789	
<u>CEDAR CREEK, SOUTH, TRIB. TO</u> S: 30 T: 11 R: 12E CASS LOWER PLATTE SOUTH NRD	RESERVOIR 17L	ST	1.80AF	03/30/1994	A 17362	
S: 28 T: 11 R: 12E CASS KENNETH AHRENS	AHRENS RESERVOIR	ST	9.35AF	10/06/1976	A 14499	
<u>AHRENS RESERVOIR</u> S: 28 T: 11 R: 12E CASS KENNETH AHRENS	PUMP	SO		01/05/1977	A 14629	
<u>CEDAR CREEK, SOUTH, TRIB. TO</u> S: 28 T: 11 R: 12E CASS LOWER PLATTE SOUTH NRD	RESERVOIR 17D	ST	96.60AF	09/02/1994	A 17393	
<u>WEEPING WATER CREEK</u> S: 4 T: 10 R: 12E CASS EARL & MARTHA MURDOCH	PUMP	IR	3.67	07/21/1975	A 13665	

SURFACE WATER RIGHTS DATA
CLAIMS, APPLICATIONS, AND APPROPRIATIONS IN DOWNSTREAM ORDER
DIVISION NO. 1F

SOURCE LOCATION APPROPRIATOR	CARRIER GAGE	USE	GRANT IN CFS/AF	DATE OF PRIORITY	DOCKET/ APP. NUMBER	ANNOA. FT. NT.
<u>WEEPING WATER CREEK, TRIB. TO</u>						
S: 33 T: 11 R: 12E CASS LOWER PLATTE SOUTH NRD	RESERVOIR 15I	ST	18.10AF	09/02/1994	A 17392	
<u>WEEPING WATER CREEK</u>						
S: 13 T: 10 R: 12E CASS LEE ROY AHRENS	PUMP	IR	2.89	08/06/1974	A 13135	
LEE ROY AHRENS	PUMP	IR	2.51	08/06/1976	A 14379	
LEE ROY AHRENS	PUMP	IR	2.06	03/31/1975	A 13511	
<u>WEEPING WATER CREEK, TRIB. TO</u>						
S: 24 T: 10 R: 12E CASS LOWER PLATTE SOUTH NRD	RESERVOIR NO 2I	ST	29.50AF	09/02/1994	A 17391	
S: 25 T: 11 R: 12E CASS CECIL G & CAROLYN M MURDOCH	PUMP	IR	3.57	09/15/1976	A 14464	
S: 6 T: 10 R: 13E CASS TESSIE MURDOCH ET AL	PUMP	IR	2.95	03/18/1976	A 14104	
S: 5 T: 10 R: 13E CASS LOWER PLATTE SOUTH NRD	NATHAN FRINK RESERVOIR	ST	25.70AF	04/26/1999	A 17765	
S: 22 T: 11 R: 12E CASS WILLIAM W & BARBARA A JAMESON	PUMP	IR	.86	03/26/1975	A 13496	
WILLIAM W & BARBARA A JAMESON	JAMESON RESERVOIR	ST	22.20AF	07/28/1975	A 13690	
BETTY PHILPOT	PUMP	IR	1.06	03/26/1975	A 13497	
S: 23 T: 11 R: 12E CASS BETTY PHILPOT	PUMP	IR	1.82	03/26/1975	A 13498	
S: 29 T: 11 R: 13E CASS LOWER PLATTE SOUTH NRD	RESERVOIR 15G	ST	81.20AF	08/01/1991	A 17099	
S: 28 T: 11 R: 13E CASS STUART T & LAVERA Y SCHLICHTEMEIER	SCHLICHTEMEIER RES. NO. 1	ST	20.80AF	07/01/1975	A 13641	
S: 33 T: 11 R: 13E CASS STUART T & LAVERA Y SCHLICHTEMEIER	PUMP	IR	4.89	07/16/1974	A 13079	
<u>SCHLICHTEMEIER RESERVOIR NO. 1</u>						
S: 28 T: 11 R: 13E CASS STUART T & LAVERA Y SCHLICHTEMEIER	PUMP	SI		07/01/1975	A 13642	A-13079
<u>WEEPING WATER CREEK, TRIB. TO</u>						
S: 32 T: 11 R: 13E CASS ROBERT & HELEN SCHLICHTEMEIER	PUMP	IR	.54	07/29/1974	A 13109	
ROBERT & HELEN SCHLICHTEMEIER	PUMP	IR	.67	04/18/1977	A 14912	
LOWER PLATTE SOUTH NRD	RESERVOIR 15B	ST	36.00AF	08/01/1991	A 17098	
<u>RESERVOIR 15B</u>						
S: 32 T: 11 R: 13E CASS LORI B AND JEROME A DWORAK	PUMP	SO	30.70AF	07/07/1992	A 17206	
<u>WEEPING WATER CREEK, TRIB. TO</u>						
S: 31 T: 11 R: 13E CASS CECIL MURDOCH	PUMP	IR	1.59	03/18/1976	A 14105	

SURFACE WATER RIGHTS DATA
CLAIMS, APPLICATIONS, AND APPROPRIATIONS IN DOWNSTREAM ORDER
DIVISION NO. 1F

SOURCE LOCATION APPROPRIATOR	CARRIER GAGE	USE	GRANT IN CFS/AF	DATE OF PRIORITY	DOCKET/ APP. NUMBER	ANNOA. FT. NT.
<u>WEEPING WATER CREEK, TRTB. TO</u>						
S: 12 T: 10 R: 12E CASS JOHN & MAXINE L KNABE	PUMP	IR	3.10	06/24/1976	A 14286	
S: 17 T: 10 R: 13E CASS LOWER PLATTE SOUTH NRD	RESERVOIR 2A	ST	43.20AF	09/02/1994	A 17390	
<u>WEEPING WATER CREEK</u>						
S: 21 T: 10 R: 13E CASS LEE ROY AHRENS	PUMP	IR	2.10	08/06/1974	A 13134	
LEE ROY AHRENS	PUMP	IR	.91	02/12/1976	A 14017	
<u>WEEPING WATER CREEK, TRTB. TO</u>						
S: 33 T: 11 R: 13E CASS ROBERT & HELEN SCHLICHTEMEIER	PUMP	IR	1.17	07/29/1974	A 13108	
ROBERT & HELEN SCHLICHTEMEIER	PUMP	IR	1.94	04/18/1977	A 14911	K
ROBERT & HELEN SCHLICHTEMEIER	SCHLICHTEMEIER RES.	ST	28.20AF	04/05/1977	A 14884	
S: 4 T: 10 R: 13E CASS STUART T & LAVERA Y SCHLICHTEMEIER	SCHLICHTEMEIER RES. NO. 2	ST	1.42AF	12/09/1975	A 13901	
STUART T & LAVERA Y SCHLICHTEMEIER	SCHLICHTEMEIER RES. NO. 2	SS	4.40AF	01/20/1977	A 14650	A-13901 A
STUART T & LAVERA Y SCHLICHTEMEIER	PUMP	IR	1.43	07/16/1974	A 13080	
<u>SCHLICHTEMEIER RESERVOIR NO. 2</u>						
S: 4 T: 10 R: 13E CASS STUART T & LAVERA Y SCHLICHTEMEIER	PUMP	SI		12/09/1975	A 13902	A-13080
<u>WEEPING WATER CREEK</u>						
S: 22 T: 10 R: 13E CASS CLYDE L COOK	PUMP	IR	.99	01/21/1969	A 11622	
<u>WEEPING WATER CREEK, SOUTH BRANCH</u>						
S: 27 T: 10 R: 11E CASS T M & FAITH DAVIES	PUMP	IR	1.08	06/04/1976	A 14256	
DAVID & MARY LOU BAXTER	PUMP	IR	2.26	05/12/1976	A 14221	
<u>WEEPING WATER CREEK, SOUTH BRANCH, TRTB. TO</u>						
S: 30 T: 10 R: 12E CASS STERLING BAIER	PUMP	DO	.01	04/21/1989	A 16780	
<u>WEEPING WATER CREEK, SOUTH BRANCH</u>						
S: 31 T: 10 R: 12E CASS OTIS L BOND	PUMP	IR	2.12	08/26/1976	A 14426	
S: 33 T: 10 R: 12E CASS OTIS L BOND	PUMP	IR	1.80	08/26/1976	A 14427	
<u>WEEPING WATER CREEK, SOUTH BRANCH, TRTB. TO</u>						
S: 29 T: 10 R: 12E CASS LOWER PLATTE SOUTH NRD	WILSON RESERVOIR	ST	49.00AF	07/30/2002	A 18094	
<u>WEEPING WATER CREEK, SOUTH BRANCH</u>						
S: 28 T: 10 R: 12E CASS EDWARD A & LORETTA B LINHARDT	PUMP	IR	.35	08/06/1975	A 13718	
S: 33 T: 10 R: 12E CASS CARROL M & ANGELINE MEYER	PUMP	IR	1.00	07/23/1975	A 13676	K

SURFACE WATER RIGHTS DATA
CLAIMS, APPLICATIONS, AND APPROPRIATIONS IN DOWNSTREAM ORDER
DIVISION NO. 1F

SOURCE LOCATION APPROPRIATOR	CARRIER GAGE	USE	GRANT IN CFS/AF	DATE OF PRIORITY	DOCKET/ APP. NUMBER	ANNOA. FT. NT.
<u>WEEPING WATER CREEK, SOUTH BRANCH, TRIB. TO</u> S: 27 T: 10 R: 12E CASS LOWER PLATTE SOUTH NRD	RUHGE RESERVOIR 2	ST	52.70AF	09/27/1983	A 16245	
<u>RUHGE RESERVOIR 2</u> S: 27 T: 10 R: 12E CASS LOWER PLATTE SOUTH NRD	PUMP	SO		06/04/1987	A 16557	K
<u>WEEPING WATER CREEK, SOUTH BRANCH, TRIB. TO</u> S: 26 T: 10 R: 12W CASS LOWER PLATTE SOUTH NRD	RESERVOIR 26CC-10-12	ST	23.10AF	12/22/1994	A 17425	
<u>WEEPING WATER CREEK, SOUTH BRANCH</u> S: 35 T: 10 R: 12E CASS HAVEMAN FARMS	PUMP	IR	3.03	07/28/1975	A 13693	
<u>FLOOD CREEK</u> S: 11 T: 9 R: 12E OTOE LOYD TERPSMA	PUMP	IR	3.30	01/30/1976	A 13979	
<u>WEEPING WATER CREEK, SOUTH BRANCH</u> S: 1 T: 9 R: 12E OTOE GERALD A & DONNA R THOMS	PUMP	IR	1.91	05/23/1975	A 13589	
S: 29 T: 10 R: 13E CASS DON AHRENS	PUMP	IR	1.23	01/08/1990	A 16910	
S: 28 T: 10 R: 13E CASS DELBERT & FAYE LINDSEY	PUMP	IR	1.09	07/12/1976	A 14320	
<u>SLOUGH CREEK, BIG</u> S: 16 T: 9 R: 13E OTOE HAROLD A JAMES	PUMP	IR	2.29	09/16/1975	A 13808	
HAROLD A JAMES	HAROLD JAMES RESERVOIR	ST	1.80AF	07/05/1977	A 15008	
<u>WEEPING WATER CREEK, SOUTH BRANCH</u> S: 22 T: 10 R: 13E CASS CLYDE L COOK	PUMP	IR	1.10	07/12/1968	A 11484	
<u>WEEPING WATER CREEK</u> S: 22 T: 10 R: 13E CASS CHENEY & SMITH	PUMP	IR	2.44	08/28/1975	A 13773	
<u>COAL CREEK</u> S: 14 T: 10 R: 13E CASS LEWIS ROGERS & SONS	PUMP	IR	3.62	07/30/1976	A 14365	
ROGERS FARMS	ROGERS RESERVOIR	ST	9.80AF	01/04/1977	A 14626	
<u>ROGERS RESERVOIR</u> S: 14 T: 10 R: 13E CASS ROGERS FARMS	PUMP	SI		01/04/1977	A 14627	A-14365 #
<u>WEEPING WATER CREEK</u> S: 35 T: 10 R: 13E CASS B & R CORPORATION	PUMP	IR	.57	11/27/1936	A 2664	

SURFACE WATER RIGHTS DATA
CLAIMS, APPLICATIONS, AND APPROPRIATIONS IN DOWNSTREAM ORDER
DIVISION NO. 1F

SOURCE LOCATION APPROPRIATOR	CARRIER GAGE	USE	GRANT IN CFS/AF	DATE OF PRIORITY	DOCKET/ APP. NUMBER	ANNOA. FT. NT.
<u>WEEPING WATER CREEK, TRIB. TO</u> S: 12 T: 9 R: 13E OTOE OTOE COUNTY BOARD OF COMMISSIONERS	JOHNSON RESERVOIR	ST	31.00AF	11/21/1978	A 15365	
<u>WEEPING WATER CREEK</u> S: 6 T: 9 R: 14E OTOE JOHN WIRTH ET AL	PUMPS	IR	1.72	02/02/1955	A 7055	
<u>WALNUT CREEK</u> S: 36 T: 9 R: 13E OTOE WILLIAM H & ADELE OBERDIECK WILLIAM H & ADELE OBERDIECK	PUMP PUMP	IR IR	.46 .16	08/27/1936 12/29/1955	A 2625 A 8294	
S: 31 T: 9 R: 14E OTOE ALVIN POHLMAN	PUMP MISSOURI RIVER AT NEBRASKA CITY, NE	IR	.63	09/06/1955	A 8059	#
<u>TABLE CREEK, NORTH</u> S: 6 T: 8 R: 14E OTOE NEBRASKA CITY GOLF,LLC NEBRASKA CITY GOLF,LLC	PUMP ARBOR LINKS POND A	IR ST	.28 58.30AF	05/13/2002 05/13/2002	A 18071 A 18072	
<u>ARBOR LINKS POND A</u> S: 6 T: 8 R: 14E OTOE NEBRASKA CITY GOLF,LLC	PUMP	SI		05/13/2002	A 18073	A-18071
<u>TABLE CREEK, SOUTH</u> S: 7 T: 8 R: 14E OTOE NEBRASKA CITY GOLF,LLC	PUMP	IR	.28	05/13/2002	A 18074	
S: 6 T: 8 R: 14E OTOE NEBRASKA CITY GOLF,LLC	ARBOR LINKS POND B	ST	58.30AF	05/13/2002	A 18075	
<u>ARBOR LINKS POND B</u> S: 6 T: 8 R: 14E OTOE NEBRASKA CITY GOLF,LLC	PUMP	SI		05/13/2002	A 18076	A-18074
<u>TABLE CREEK, SOUTH, TRIB. TO</u> S: 23 T: 8 R: 13E OTOE HEYE FARMS, INC	PUMP	IR	2.86	05/13/1957	A 9495	
S: 19 T: 8 R: 14E OTOE HENRY A STRATKER	PUMP	IR	1.13	03/08/1977	A 14781	
<u>FOUR MILE CREEK</u> S: 32 T: 8 R: 14E OTOE MARIE WIECKHORST	PUMP	IR	1.37	01/27/1978	A 15175	
S: 33 T: 8 R: 14E OTOE TIMOTHY D CROOK JR	PUMP	IR	.90	08/01/1956	A 8711	
<u>THREE MILE CREEK</u> S: 27 T: 8 R: 14E OTOE ALVIN L & HILDA SCHNITZER	PUMP	IR	.14	08/05/1975	A 13712	
<u>FOUR MILE CREEK</u> S: 27 T: 8 R: 14E OTOE ALVIN L & HILDA SCHNITZER	PUMP	IR	1.64	08/05/1975	A 13713	

SURFACE WATER RIGHTS DATA
CLAIMS, APPLICATIONS, AND APPROPRIATIONS IN DOWNSTREAM ORDER
DIVISION NO. 1F

SOURCE LOCATION APPROPRIATOR	CARRIER GAGE	USE	GRANT IN CFS/AF	DATE OF PRIORITY	DOCKET/ APP. NUMBER	ANNO. FT. NT.
<u>MISSOURI RIVER</u>						
S: 31 T: 8 R: 15E OTOE OMAHA PUBLIC POWER DISTRICT	NEBRASKA CITY POWER STATION	CO	699.64	05/30/1979	D 1082	
OMAHA PUBLIC POWER DISTRICT	NEBRASKA CITY POWER STATION	CO	35.65	05/30/1979	D 1099	
OMAHA PUBLIC POWER DISTRICT	NEBRASKA CITY POWER STATION	CO	32.53	08/28/1996	A 17534	
OMAHA PUBLIC POWER DISTRICT	NEBRASKA CITY POWER STATION	CO	457.66	03/10/1998	A 17648	
S: 19 T: 7 R: 15E OTOE CAMPBELL & GLOCKEL	PUMP	IR	.81	07/02/1977	D 1067	
S: 30 T: 7 R: 15E OTOE EQUITABLE LIFE ASSURANCE SOCIETY OF THE U S	PUMP	IR	2.84	07/06/1974	D 1078	
<u>CAMP CREEK, TRIB. TO</u>						
S: 10 T: 7 R: 14E OTOE STANLEY L JOHNSON	PUMP	IR	1.11	03/11/1977	A 14795	
S: 16 T: 7 R: 14E OTOE STANLEY L JOHNSON NEMAHA NRD	PUMP BUFFALO CITY RES. NO. 1	IR ST	1.04 48.80AF	03/11/1977 06/16/1977	A 14794 A 14983	
<u>CAMP CREEK</u>						
S: 23 T: 7 R: 14E OTOE WRIGHT & ROBERT DAVIS	PUMP	IR	1.46	03/03/1967	A 11058	
WRIGHT & ROBERT DAVIS	PUMP	IR	1.71	08/17/1979	A 15558	
<u>CAMP CREEK, SOUTH BRANCH</u>						
S: 26 T: 7 R: 14E OTOE TIMOTHY D CROOK SR	PUMP	IR	1.21	09/02/1958	A 9643	
<u>MISSOURI RIVER</u>						
S: 25 T: 6 R: 15E NEMAHA FLORENCE R MOREN	PUMP	IR	4.25	07/01/1971	D 1062	
S: 20 T: 5 R: 16E NEMAHA BROWNVILLE DEVELOPMENT CORP	PUMP	IR	.46	07/01/1980	D 1074	
S: 32 T: 5 R: 15E NEMAHA NEBRASKA PUBLIC POWER DISTRICT	COOPER NUCLEAR STATION	CO	1488.41	05/10/1972	D 1071	
S: 7 T: 4 R: 16E NEMAHA RICH ANDREW	PUMP	IR	12.47	02/28/1989	A 16749	
<u>NEMAHA RIVER, LITTLE</u>						
S: 9 T: 8 R: 8E LANCASTER NEMAHA NRD	RESERVOIR NO. 21	ST	267.30AF	08/26/1997	A 17614	
<u>NEMAHA RIVER, LITTLE, TRIB. TO</u>						
S: 15 T: 8 R: 8E LANCASTER NEMAHA NRD	LITTLE NEMAHA RIVER RESERVOIR NO. 23	ST	269.00AF	11/28/2001	A 18025	

SURFACE WATER RIGHTS DATA
CLAIMS, APPLICATIONS, AND APPROPRIATIONS IN DOWNSTREAM ORDER
DIVISION NO. 1F

SOURCE LOCATION APPROPRIATOR	CARRIER GAGE	USE	GRANT IN CFS/AF	DATE OF PRIORITY	DOCKET/ APP. NUMBER	ANNOT. FT. NT.
<u>NEMAHA RIVER, LITTLE, TRIB. TO</u> S: 12 T: 8 R: 8E LANCASTER NEMAHA NRD	LITTLE NEMAHA RIVER RESERVOIR NO. 25	ST	78.80AF	12/26/2000	A 17939	A-17707
<u>NEMAHA RIVER, LITTLE</u> S: 1 T: 8 R: 8E LANCASTER NEMAHA NRD	LITTLE NEMAHA RIVER RESERVOIR NO. 26	ST	92.70AF	10/01/1996	A 17543	
S: 6 T: 8 R: 9E OTOE CLAUDE F JENSEN	PUMP	IR	1.58	01/14/1976	A 13938	K
S: 7 T: 8 R: 9E OTOE JERRY CODR	CODR RESERVOIR	ST	33.70AF	09/07/1995	A 17486	
<u>NEMAHA RIVER, LITTLE, TRIB. TO</u> S: 29 T: 9 R: 9E OTOE NEMAHA NRD	UPPER LITTLE NEMAHA RESERVOIR SITE 31 EAST	ST	65.20AF	03/30/2001	A 17969	
S: 30 T: 9 R: 9E OTOE NEMAHA NRD	UPPER LITTLE NEMAHA RESERVOIR SITE 31 WEST	ST	48.00AF	03/30/2001	A 17970	
<u>UPPER LITTLE NEMAHA RES. SITE 31 WEST</u> S: 30 T: 9 R: 9E OTOE NEMAHA NRD	PUMP	SO	15.00AF	06/05/2002	A 18083	
<u>NEMAHA RIVER, LITTLE, TRIB. TO</u> S: 25 T: 9 R: 8E OTOE NEMAHA NRD	LITTLE NEMAHA RIVER RESERVOIR NO. 79	ST	135.80AF	08/23/1996	A 17532	
<u>SILVER CREEK</u> S: 28 T: 8 R: 9E OTOE NEMAHA NRD	RESERVOIR NO. 34	ST	236.80AF	12/14/1993	A 17340	
<u>SILVER CREEK, TRIB. TO</u> S: 17 T: 8 R: 9E OTOE NEMAHA NRD	RESERVOIR NO. 36	ST	121.10AF	12/04/1998	A 17717	
S: 15 T: 8 R: 9E OTOE NEMAHA NRD	RESERVOIR NO. 37	ST	57.50AF	12/14/1993	A 17339	
S: 14 T: 8 R: 9E OTOE ROLAND L & JENNIFER T MEYER	ROYAL RESERVOIR	ST	24.90AF	10/12/1993	A 17322	
<u>HOOPER CREEK, TRIB. TO</u> S: 18 T: 9 R: 9E OTOE NEMAHA NRD	RESERVOIR NO. 18	ST	200.00AF	12/14/1993	A 17341	
S: 7 T: 9 R: 9E OTOE NEMAHA NRD	RESERVOIR NO 17	ST	181.00AF	06/30/1995	A 17466	
S: 16 T: 9 R: 9E OTOE FLODMAN LINKS INC	WOODLAND HILLS RESERVOIR	ST	19.10AF	02/28/1992	A 17152	

SURFACE WATER RIGHTS DATA
CLAIMS, APPLICATIONS, AND APPROPRIATIONS IN DOWNSTREAM ORDER
DIVISION NO. 1F

SOURCE LOCATION APPROPRIATOR	CARRIER GAGE	USE	GRANT IN CFS/AF	DATE OF PRIORITY	DOCKET/ APP. NUMBER	ANNOA. FT. NT.
<u>WOODLAND HILLS RESERVOIR</u>						
S: 16 T: 9 R: 9E OTOE FLOODMAN LINKS INC	PUMP	SO	10.30AF	02/28/1992	A 17153	
<u>HOOPER CREEK</u>						
S: 9 T: 9 R: 9E OTOE DALE K HAYES	HAYES RESERVOIR	ST	10.00AF	04/11/1977	A 14892	
DALE K HAYES	PUMP	IR	.57	04/11/1977	A 14893	K
<u>HAYES RESERVOIR</u>						
S: 9 T: 9 R: 9E OTOE DALE K HAYES	PUMP	SI	7.10AF	04/11/1977	A 14894	A-14893 K
<u>HOOPER CREEK TRIB. TO</u>						
S: 30 T: 10 R: 9E CASS EAGLE LAKE, INC	EAGLE LAKE	ST	30.80AF	03/15/1973	A 12827	
S: 5 T: 9 R: 9E OTOE NEMAHA NRD	RESERVOIR NO. 5	ST	285.60AF	06/30/1995	A 17464	
S: 3 T: 9 R: 9E OTOE NEMAHA NRD	RESERVOIR NO. 8	ST	271.00AF	06/30/1995	A 17465	
S: 1 T: 9 R: 9E OTOE NEMAHA NRD	LITTLE NEMAHA RIVER RESERVOIR NO. 61	ST	112.80AF	12/26/2000	A 17940	A-17709
S: 18 T: 9 R: 10E OTOE NEMAHA NRD	RESERVOIR NO. 63	ST	262.90AF	12/26/2000	A 17938	A-17682
<u>NEMAHA RIVER, LITTLE TRIB. TO</u>						
S: 18 T: 8 R: 11E OTOE NEMAHA NRD	ZIEGLER RES. Z-1	ST	26.40AF	10/13/1966	A 10969	
<u>WOLF CREEK</u>						
S: 10 T: 9 R: 10E OTOE NEMAHA NRD	RESERVOIR NO. 50	ST	173.20AF	12/26/2000	A 17937	A-17681
<u>OWL CREEK</u>						
S: 21 T: 9 R: 10E OTOE NEMAHA NRD	RESERVOIR NO 59	ST	51.20AF	08/26/1997	A 17613	
<u>WOLF CREEK, TRIB. TO</u>						
S: 30 T: 9 R: 11E OTOE C R FARGO	FARGO RESERVOIR	ST	32.00AF	10/21/1955	A 8231	
<u>RUSSELL CREEK</u>						
S: 24 T: 8 R: 9E OTOE NEMAHA NRD	RESERVOIR NO. 42	ST	145.70AF	06/26/1998	A 17683	
<u>ZIEGLER CREEK</u>						
S: 25 T: 8 R: 10E OTOE NEMAHA NRD	ZIEGLER CREEK RES. Z-15	ST	112.10AF	07/11/1968	A 11480	
S: 30 T: 8 R: 11E OTOE NEMAHA NRD	ZIEGLER CREEK RES. Z-17	ST	38.10AF	07/16/1969	A 11748	
S: 20 T: 8 R: 11E OTOE NEMAHA NRD	ZIEGLER CREEK RES. Z-16	ST	165.30AF	06/18/1969	A 11730	

See "use" definitions and footnotes on pages 90 through 95

SURFACE WATER RIGHTS DATA
CLAIMS, APPLICATIONS, AND APPROPRIATIONS IN DOWNSTREAM ORDER
DIVISION NO. 1F

SOURCE LOCATION APPROPRIATOR	CARRIER GAGE	USE	GRANT IN CFS/AF	DATE OF PRIORITY	DOCKET/ APP. NUMBER	ANNOA. R	FT. NT.
<u>NEMAHA RIVER, LITTLE</u>							
S: 28 T: 8 R: 11E OTOE HARVEY A & TERRY A SUDMAN	PUMP	IR	.50	08/10/1955	A 7890	R P-444	
HARVEY A & TERRY A SUDMAN	PUMP	IR	.50	10/04/1976	A 14495	R A7890P444D	
S: 27 T: 8 R: 11E OTOE K & D ENTERPRISES, INC	PUMP	IR	3.46	07/10/1975	A 13649		K
S: 34 T: 8 R: 11E OTOE WELLENSIEK BROTHERS	PUMPS	IR	1.00	08/25/1972	A 12730		K
S: 27 T: 8 R: 11E OTOE K & D ENTERPRISES, INC	K & D ENTERPRISES, INC. RESERVOIR NO. 1	ST	53.30AF	04/24/1981	A 15855		
<u>K & D ENTERPRISES, INC. RESERVOIR NO. 1</u>							
S: 27 T: 8 R: 11E OTOE K & D ENTERPRISES, INC	PUMP	SI		06/04/1981	A 15884	A-13649	K
<u>NEMAHA RIVER, LITTLE</u>							
S: 27 T: 8 R: 11E OTOE K & D ENTERPRISES, INC	K & D ENTERPRISES, INC. RESERVOIR NO. 2	ST	74.41AF	08/04/1981	A 15957		
<u>NEMAHA RIVER, LITTLE TRIBUT. TO</u>							
S: 32 T: 8 R: 11E OTOE NEMAHA NRD	ZIEGLER RES. Z-5-4	ST	45.60AF	09/12/1968	A 11561		
S: 4 T: 7 R: 11E OTOE NEMAHA NRD	ZIEGLER RES. Z-5-3	ST	37.59AF	07/31/1967	A 11214		
S: 34 T: 8 R: 11E OTOE NEMAHA NRD	ZIEGLER RES. Z-5-1	ST	55.10AF	12/18/1968	A 11604		
<u>ZIEGLER RESERVOIR Z-5-1</u>							
S: 34 T: 8 R: 11E OTOE NEMAHA NRD	PUMP	SI	443.20AF	04/28/1981	A 15858	A-13873	K
<u>NEMAHA RIVER, LITTLE</u>							
S: 34 T: 8 R: 11E OTOE HENRY F WELLENSIEK	PUMP	IR	2.04	11/21/1975	A 13873		K
HENRY F WELLENSIEK	ZIEGLER RES. Z-5-1	SS	55.10AF	04/28/1981	A 15859	A-11604	K
S: 35 T: 8 R: 11E OTOE DALE JANSSEN	PUMP	IR	3.34	11/18/1975	A 13868		K
DALE JANSSEN	JANSSEN RESERVOIR	SS	63.60AF	04/21/1976	A 14186	A-14185	C
<u>NEMAHA RIVER, LITTLE TRIBUT. TO</u>							
S: 3 T: 7 R: 11E OTOE NEMAHA NRD	ZIEGLER RES. Z-6-2	ST	26.30AF	07/12/1967	A 11197		
DALE JANSSEN	JANSSEN RESERVOIR	ST	63.60AF	04/21/1976	A 14185		
<u>JANSSEN RESERVOIR</u>							
S: 3 T: 7 R: 11E OTOE DALE JANSSEN	PUMP	SI		12/07/1976	A 14580	A-13868	

SURFACE WATER RIGHTS DATA
CLAIMS, APPLICATIONS, AND APPROPRIATIONS IN DOWNSTREAM ORDER
DIVISION NO. 1F

SOURCE LOCATION APPROPRIATOR	CARRIER GAGE	USE	GRANT IN CFS/AF	DATE OF PRIORITY	DOCKET/ APP. NUMBER	ANNOA.	FT. NT.
<u>BROWNELL CREEK, TRIB. TO</u>							
S: 35 T: 9 R: 11E OTOE ALICE C CHASE	CHASE-HOPPE RESERVOIR	ST	33.00AF	09/30/1957	A 9573		
S: 18 T: 8 R: 12E OTOE NEMAHA NRD	BROWNELL CREEK 18-2	ST	13.65AF	06/16/1997	A 17583		
<u>BROWNELL CREEK</u>							
S: 26 T: 8 R: 11E OTOE GERALD L & SHIRLEY J SIEFKEN	HAASE RESERVOIR	ST	56.90AF	04/11/1977	A 14890		
GERALD L & SHIRLEY J SIEFKEN	PUMP	IR	1.41	06/16/1960	A 9832		
<u>HAASE RESERVOIR</u>							
S: 26 T: 8 R: 11E OTOE GERALD L & SHIRLEY J SIEFKEN	PUMP	SI		04/11/1977	A 14891	A-9832	
JAMES H SCARBOROUGH	PUMP	SO		04/11/1977	A 14891		K
<u>NEMAHA RIVER, LITTLE</u>							
S: 2 T: 7 R: 11E OTOE SNYDER FARMS	PUMP	IR	2.63	03/15/1972	A 12553		K
S: 11 T: 7 R: 11E OTOE DOUGLAS, ALFRED & MARLENE DAMME	PUMPS	IR	1.06	03/12/1955	A 7192	T-193	K
DOUGLAS, ALFRED & MARLENE DAMME	PUMP	IR	1.63	06/29/1993	A 17296	A-7192	D
S: 12 T: 7 R: 11E OTOE DOUGLAS, ALFRED & MARLENE DAMME	PUMP	IR	.94	03/26/1969	A 11678	T-194	
S: 13 T: 7 R: 11E OTOE SHOEMAKER TRUCK STATION	PUMPS	IR	1.24	08/16/1955	A 7946		K
SHOEMAKER TRUCK STATION	PUMP	IR	.79	06/20/1977	A 14987		K
SHOEMAKER TRUCK STATION	SHOEMAKER RESERVOIR	ST	29.40AF	06/20/1977	A 14988		
<u>SHOEMAKER RESERVOIR</u>							
S: 13 T: 7 R: 11E OTOE SHOEMAKER TRUCK STATION	PUMP	SI	22.11AF	01/04/1978	A 15160	A-7946	K
SHOEMAKER TRUCK STATION	PUMP	SI	7.29AF	01/04/1978	A 15160	A-14987	K
<u>MUDDY CREEK</u>							
S: 32 T: 8 R: 10E OTOE NEMAHA NRD	SOUTH BRANCH RESERVOIR 1B	ST	208.90AF	02/14/1994	A 17353		
<u>MUDDY CREEK, TRIB. TO</u>							
S: 5 T: 7 R: 10E OTOE NEMAHA NRD	SOUTH BRANCH RESERVOIR 52	ST	105.00AF	12/09/1998	A 17718		
<u>MUDDY CREEK</u>							
S: 17 T: 7 R: 11E OTOE A & Z FARMS	PUMP	IR	.43	07/05/1974	A 13062		K
A & Z FARMS	PUMP	IR	.66	07/09/1980	A 15675		K
S: 23 T: 7 R: 11E OTOE NOERRLINGER & HOPP	PUMP	IR	.55	06/17/1968	A 11451		K
<u>NEMAHA RIVER, LITTLE, TRIB. TO</u>							
S: 7 T: 7 R: 12E OTOE ELOF O & WANDA L NELSON TRUSTS	PUMP	IR	.31	11/06/1975	A 13858		K

SURFACE WATER RIGHTS DATA
CLAIMS, APPLICATIONS, AND APPROPRIATIONS IN DOWNSTREAM ORDER
DIVISION NO. 1F

SOURCE LOCATION APPROPRIATOR	CARRIER GAGE	USE	GRANT IN CFS/AF	DATE OF PRIORITY	DOCKET/ APP. NUMBER	ANNOA. FT. NT.
<u>NEMAHA RIVER, LITTLE TRIBUT.</u> S: 7 T: 7 R: 12E OTOE ELOF O & WANDA L NELSON TRUSTS	NELSON RESERVOIR	ST	48.60AF	08/03/1977	A 15064	
<u>NELSON RESERVOIR</u> S: 7 T: 7 R: 12E OTOE ELOF O & WANDA L NELSON TRUSTS	PUMP	SO	2.90AF	08/03/1977	A 15065	K
<u>NEMAHA RIVER, LITTLE</u> S: 18 T: 7 R: 12E OTOE BYRON W MEYER	PUMP	IR	.46	12/30/1954	A 6952	
<u>NEMAHA RIVER, LITTLE, SOUTH FORK, TRIB. TO</u> S: 1 T: 7 R: 8E LANCASTER						
NEMAHA NRD S: 6 T: 7 R: 9E OTOE	SOUTH BRANCH RESERVOIR 34	ST	55.80AF	07/10/1987	A 16568	
NEMAHA NRD S: 18 T: 7 R: 9E OTOE	SOUTH BRANCH RESERVOIR 36	ST	15.90AF	07/10/1987	A 16569	
NEMAHA NRD S: 17 T: 7 R: 9E OTOE	SOUTH BRANCH RESERVOIR 1-6	ST	26.80AF	05/17/1991	A 17077	
NEMAHA NRD S: 7 T: 7 R: 9E OTOE	SOUTH BRANCH RESERVOIR 93	ST	72.50AF	10/17/1984	A 16344	
NEMAHA NRD S: 28 T: 7 R: 9E OTOE	SOUTH BRANCH RESERVOIR 84	ST	57.20AF	07/10/1987	A 16570	
NEMAHA NRD S: 14 T: 7 R: 9E OTOE	SOUTH BRANCH RESERVOIR 2-2	ST	53.60AF	12/31/1990	A 17036	
NEMAHA NRD S: 24 T: 7 R: 9E OTOE	SOUTH BRANCH RESERVOIR 7	ST	411.80AF	03/05/1991	A 17052	
NEMAHA NRD S: 26 T: 7 R: 9E OTOE	SOUTH BRANCH RESERVOIR 8	ST	117.30AF	10/19/1988	A 16718	
NEMAHA NRD S: 24 T: 7 R: 9E OTOE	SOUTH BRANCH RESERVOIR 3-3	ST	19.50AF	03/23/1995	A 17439	
NEMAHA NRD S: 24 T: 7 R: 9E OTOE	SOUTH BRANCH RESERVOIR 10	ST	110.40AF	10/19/1988	A 16716	
<u>NEMAHA RIVER, LITTLE, SOUTH FORK</u> S: 19 T: 7 R: 10E OTOE RICHARD LUBBEN	PUMP	IR	1.93	12/17/1965	A 10731	K
<u>NEMAHA RIVER, LITTLE, SOUTH FORK, TRIB. TO</u> S: 18 T: 7 R: 10E OTOE						
NEMAHA NRD S: 7 T: 6 R: 10E OTOE	SOUTH BRANCH RESERVOIR 11	ST	163.40AF	01/27/1986	A 16469	
<u>SAUNDERS CREEK, TRIB. TO</u> NEMAHA NRD S: 6 T: 6 R: 10E OTOE	SOUTH BRANCH RESERVOIR 13	ST	83.05AF	04/26/1993	A 17277	
NEMAHA NRD S: 6 T: 6 R: 10E OTOE	SOUTH BRANCH RESERVOIR 12	ST	73.99AF	04/26/1993	A 17278	

SURFACE WATER RIGHTS DATA
CLAIMS, APPLICATIONS, AND APPROPRIATIONS IN DOWNSTREAM ORDER
DIVISION NO. 1F

SOURCE LOCATION APPROPRIATOR	CARRIER GAGE	USE	GRANT IN CFS/AF	DATE OF PRIORITY	DOCKET/ APP. NUMBER	ANNO. FT. NT.
<u>SAUNDERS CREEK, TRIB. TO</u> S: 36 T: 7 R: 9E OTOE NEMAHA NRD						
<u>NEMAHA RIVER, LITTLE, SOUTH FORK, TRIB. TO</u> S: 21 T: 7 R: 10E OTOE NEMAHA NRD	SOUTH BRANCH RESERVOIR	45 ST	120.00AF	10/19/1988	A 16717	
<u>NEMAHA RIVER, LITTLE, SOUTH FORK</u> S: 2 T: 6 R: 10E JOHNSON EARL R & ALDINE B ROWE	PUMP	IR	.50	12/26/1967	A 11299	K
<u>SILVER CREEK</u> S: 12 T: 6 R: 10E JOHNSON EARL R & ALDINE B ROWE	PUMP	IR	.16	06/26/1974	A 13053	K
<u>NEMAHA RIVER, LITTLE, SOUTH FORK</u> S: 1 T: 6 R: 10E JOHNSON DENA POWELL	PUMP	IR	1.43	08/05/1966	A 10917	K
<u>TURKEY CREEK, TRIB. TO</u> S: 26 T: 6 R: 10E JOHNSON RUSSELL SEMM	RUSSELL SEMM RESERVOIR	ST	21.29AF	04/09/1993	A 17268	
<u>COON CREEK</u> S: 29 T: 6 R: 11E JOHNSON NEMAHA NRD	SOUTH BRANCH RESERVOIR	27 ST	163.30AF	01/23/1993	A 17244	
<u>NEMAHA RIVER, LITTLE, SOUTH FORK</u> S: 1 T: 6 R: 11E JOHNSON MICHAEL KAVANAUGH EVAN HOLSCHER EVAN HOLSCHER	PUMP PUMP PUMP	IR IR IR	.57 .77 .47	02/20/1981 02/09/1981 03/22/1995	A 15771 A 15762 A 17438	T-375 K K D
S: 6 T: 6 R: 12E JOHNSON LORA L DAMME	PUMP	IR	1.71	12/11/1956	A 9030	
S: 31 T: 7 R: 12E OTOE EMMA BRANDT	PUMP	IR	1.30	09/06/1967	A 11245	K
S: 29 T: 7 R: 12E OTOE VERNON H RUENHOLL	PUMP	IR	1.45	01/19/1976	A 13950	
ALFRED G & MARLENE A DAMME	PUMP	IR	1.14	12/17/1975	A 13911	K
S: 20 T: 7 R: 12E OTOE MEYER & HOFKER	PUMP	IR	.22	03/16/1976	A 14098	K
<u>NEMAHA RIVER, LITTLE</u> S: 20 T: 7 R: 12E OTOE ALFRED G & MARLENE A DAMME	PUMP	IR	.81	10/13/1955	A 8220	K
S: 17 T: 7 R: 12E OTOE DUANE S DAMME	PUMP	IR	.80	08/14/1989	A 16873A	A-8220 D
DUANE S DAMME	PUMP	IR	1.57	08/14/1989	A 16873B	A-8220
ALFRED G & MARLENE A DAMME	PUMP	IR	.50	06/02/1992	A 17190	
S: 20 T: 7 R: 12E OTOE MAXINE L HILLMAN	PUMP	IR	1.61	07/23/1970	A 12025	K

SURFACE WATER RIGHTS DATA
CLAIMS, APPLICATIONS, AND APPROPRIATIONS IN DOWNSTREAM ORDER
DIVISION NO. 1F

SOURCE LOCATION APPROPRIATOR	CARRIER GAGE	USE	GRANT IN CFS/AF	DATE OF PRIORITY	DOCKET/ APP. NUMBER	ANNOA. FT. NT.
<u>SPRING CREEK, TRIB. TO</u>						
S: 31 T: 5 R: 12E JOHNSON NEMAHA NRD	SPRING CREEK RES. 9-3	ST	46.70AF	03/21/1977	A 14836	
<u>SPRING CREEK</u>						
S: 30 T: 5 R: 12E JOHNSON NEMAHA NRD	SPRING CREEK RES. 9-A	ST	308.70AF	02/04/1972	A 12496	
<u>SPRING CREEK, TRIB. TO</u>						
S: 24 T: 5 R: 11E JOHNSON NEMAHA NRD	SPRING CREEK RES. 9-6	ST	16.20AF	03/30/1972	A 12571	
S: 19 T: 5 R: 12E JOHNSON NEMAHA NRD	SPRING CREEK RES. 9-4	ST	19.10AF	02/04/1972	A 12497	
S: 14 T: 5 R: 11E JOHNSON NEMAHA NRD	SPRING CREEK RES. 9-5	ST	26.30AF	01/29/1968	A 11326	
S: 13 T: 5 R: 11E JOHNSON NEMAHA NRD	SPRING CREEK RES. 8-A	ST	108.80AF	05/27/1975	A 13595	
S: 1 T: 5 R: 11E JOHNSON NEMAHA NRD	SPRING CREEK RES. 8-1	ST	20.80AF	08/03/1970	A 12046	
S: 5 T: 5 R: 12E JOHNSON NEMAHA NRD	SPRING CREEK RES. 7-C	ST	90.00AF	08/03/1970	A 12047	
S: 25 T: 6 R: 11E JOHNSON NEMAHA NRD	SPRING CREEK RES. 7-B	ST	44.60AF	08/03/1970	A 12048	
S: 27 T: 6 R: 11E JOHNSON NEMAHA NRD	SPRING CREEK RES. 6-A	ST	106.80AF	05/10/1977	A 14938	
S: 25 T: 6 R: 11E JOHNSON NEMAHA NRD	SPRING CREEK RES. 6-2	ST	29.90AF	03/17/1969	A 11672	
<u>MAN'S CREEK</u>						
S: 27 T: 6 R: 11E JOHNSON NEMAHA NRD	SPRING CREEK RES. 11-A	ST	345.00AF	05/10/1977	A 14939	
<u>MAN'S CREEK, TRIB. TO</u>						
S: 24 T: 6 R: 11E JOHNSON NEMAHA NRD	SPRING CREEK RES. 10-1	ST	7.10AF	03/10/1977	A 14784	
<u>SPRING CREEK, TRIB. TO</u>						
S: 33 T: 6 R: 12E JOHNSON NEMAHA NRD	SPRING CREEK RES. 5-2	ST	24.40AF	09/22/1966	A 10957	
S: 29 T: 6 R: 12E JOHNSON NEMAHA NRD	SPRING CREEK RES. 5-3	ST	19.57AF	06/29/1967	A 11187	
S: 29 T: 6 R: 12E JOHNSON NEMAHA NRD	SPRING CREEK RES. 5-A	ST	373.20AF	03/17/1969	A 11671	
<u>SPRING CREEK</u>						
S: 17 T: 6 R: 12E JOHNSON ROBERT C & RUTH E ARMKNECHT ET AL	PUMP	IR	.21	07/17/1975	A 13655	K
<u>SPRING CREEK, TRIB. TO</u>						
S: 9 T: 6 R: 12E JOHNSON NEMAHA NRD	SPRING CREEK RES. 4-3	ST	28.00AF	06/29/1967	A 11188	
S: 8 T: 6 R: 12E JOHNSON NEMAHA NRD	SPRING CREEK RES. 3-1	ST	35.50AF	05/27/1975	A 13594	

SURFACE WATER RIGHTS DATA
CLAIMS, APPLICATIONS, AND APPROPRIATIONS IN DOWNSTREAM ORDER
DIVISION NO. 1F

SOURCE LOCATION APPROPRIATOR	CARRIER GAGE	USE	GRANT IN CFS/AF	DATE OF PRIORITY	DOCKET/ APP. NUMBER	ANNOA. FT. NT.
<u>SPRING CREEK, TRIB. TO</u> S: 4 T: 6 R: 12E JOHNSON NEMAHA NRD	SPRING CREEK RES. 2-3	ST	18.30AF	03/17/1969	A 11670	
<u>SPRING CREEK</u> S: 27 T: 7 R: 12E OTOE JAMES P & FRIEDA GERKING	PUMP	IR	1.55	12/31/1974	A 13339	K
<u>NEMAHA RIVER, LITTLE</u> S: 24 T: 7 R: 12E OTOE DON A WITTLER ET AL	PUMP	IR	1.11	05/19/1975	A 13586	
<u>NEMAHA RIVER, LITTLE, NORTH FORK</u> S: 19 T: 10 R: 11E CASS NEMAHA NRD	WILSON CREEK RES. 12-S	ST	287.00AF	07/03/1978	A 15288	
<u>NEMAHA RIVER, LITTLE, NORTH FORK, TRIB. TO</u> S: 36 T: 10 R: 10E CASS NEMAHA NRD	WILSON CREEK RES. 11-A	ST	264.20AF	08/24/1973	A 12930	
<u>WILSON CREEK RESERVOIR 11-A</u> S: 36 T: 10 R: 10E CASS NEMAHA NRD	PUMP	SO		07/12/1977	A 15024	
<u>NEMAHA RIVER, LITTLE, NORTH FORK, TRIB. TO</u> S: 6 T: 9 R: 11E OTOE NEMAHA NRD	WILSON CREEK RES. 12-T	ST	260.50AF	05/24/1978	A 15266	
<u>NEMAHA RIVER, LITTLE, NORTH FORK</u> S: 5 T: 9 R: 11E OTOE ROY & IMO BERNER	PUMP	IR	.55	08/12/1975	A 13730	K
<u>NEMAHA RIVER, LITTLE, NORTH FORK, TRIB. TO</u> S: 18 T: 9 R: 11E OTOE NEMAHA NRD	WILSON CREEK RES. 10-5	ST	25.80AF	05/23/1979	A 15480	
S: 21 T: 9 R: 11E OTOE NEMAHA NRD	WILSON CREEK RES. 10-E	ST	316.30AF	07/23/1980	A 15686	
S: 11 T: 9 R: 11E OTOE NEMAHA NRD	WILSON CREEK RES. 12-11	ST	49.40AF	06/11/1965	A 10642	
<u>NEMAHA RIVER, LITTLE, NORTH FORK</u> S: 13 T: 9 R: 11E OTOE ALVIN W STEINHOFF	PUMP	IR	.43	08/09/1961	A 9968	
S: 24 T: 9 R: 11E OTOE RICHARD A STEINHOFF	PUMP	IR	1.01	08/04/1960	A 9849	
S: 23 T: 9 R: 11E OTOE ALVIN W STEINHOFF	STEINHOFF RESERVOIR	ST	12.40AF	06/23/1976	A 14283	
<u>STEINHOFF RESERVOIR</u> S: 23 T: 9 R: 11E OTOE ALVIN W STEINHOFF	PUMP	SO		08/04/1977	A 15067	
ALVIN W STEINHOFF	PUMP	SO		07/27/1981	A 15951	

SURFACE WATER RIGHTS DATA
CLAIMS, APPLICATIONS, AND APPROPRIATIONS IN DOWNSTREAM ORDER
DIVISION NO. 1F

SOURCE LOCATION APPROPRIATOR	CARRIER GAGE	USE	GRANT IN CFS/AF	DATE OF PRIORITY	DOCKET/ APP. NUMBER	ANNOA. FT. NT.
<u>NEMAHA RIVER, LITTLE, NORTH FORK</u>						
S: 24 T: 9 R: 11E OTOE RICHARD A STEINHOFF	RICHARD A STEINHOFF RESERVOIR	ST	19.10AF	09/23/1980	A 15719	
<u>RICHARD A STEINHOFF RESERVOIR</u>						
S: 24 T: 9 R: 11E OTOE RICHARD A STEINHOFF RICHARD A STEINHOFF	PUMP PUMP	SO SI		04/20/1981 04/20/1981	A 15844 A 15844	A-9849
<u>NEMAHA RIVER, LITTLE, NORTH FORK, TRIB. TO</u>						
S: 12 T: 9 R: 11E OTOE NEMAHA NRD	WILSON CREEK RES. 12-6	ST	25.10AF	08/16/1971	A 12353	
S: 26 T: 9 R: 11E OTOE NEMAHA NRD	WILSON CREEK RES. 9-C	ST	93.80AF	12/08/1969	A 11838	
S: 25 T: 9 R: 11E OTOE NEMAHA NRD	WILSON CREEK RES. 9-1	ST	21.16AF	08/23/1972	A 12722	
NEMAHA NRD	WILSON CREEK RES. 2-N	ST	7.20AF	09/27/1983	A 16240	
S: 19 T: 9 R: 12E OTOE NEMAHA NRD	WILSON CREEK RES. 2-S	ST	166.20AF	05/11/1967	A 11135	
<u>WILSON CREEK RESERVOIR 2-S</u>						
S: 19 T: 9 R: 12E OTOE NEMAHA NRD	PUMP	SI	52.25AF	02/13/1975	A 13400	A-9269 K
NEMAHA NRD	PUMP	SI	72.15AF	02/13/1975	A 13400	A-13399 K
<u>NEMAHA RIVER, LITTLE, NORTH FORK</u>						
S: 30 T: 9 R: 12E OTOE ALVIN C ROSS	PUMP	IR	.77	03/01/1957	A 9269	T-195 K
ALVIN C ROSS	PUMP	IR	1.23	02/13/1975	A 13399	K
ALVIN C ROSS	WILSON CREEK RES. 2-S	SS	147.00AF	04/13/1977	A 14897	C
ROGER & SHARON ROSS	PUMP	IR	.83	07/11/1978	A 15293	K
ALVIN C & OPAL ROSS	ROSS RESERVOIR	ST	2.00AF	06/27/1977	A 14997	
<u>NEMAHA RIVER, LITTLE, NORTH FORK, TRIB. TO</u>						
S: 31 T: 9 R: 12E OTOE NEMAHA NRD	WILSON CREEK RES. 2-J	ST	84.70AF	09/27/1983	A 16239	
NEMAHA NRD	WILSON CREEK RES. 2-H	ST	57.40AF	09/27/1983	A 16238	
<u>NEMAHA RIVER, LITTLE, NORTH FORK</u>						
S: 29 T: 9 R: 12E OTOE ROGER & SHARON ROSS	PUMP	IR	.89	08/03/1970	A 12044	K
<u>NEMAHA RIVER, LITTLE, NORTH FORK, TRIB. TO</u>						
S: 28 T: 9 R: 12E OTOE NEMAHA NRD	WILSON CREEK RES. 2-21	ST	21.60AF	08/17/1966	A 10932	
S: 5 T: 8 R: 12E OTOE ALVIN C ROSS	ROSS RESERVOIR	ST	12.10AF	08/29/1977	A 15099	
S: 27 T: 9 R: 12E OTOE NEMAHA NRD	WILSON CREEK RES. 2-32	ST	33.20AF	08/09/1965	A 10668	

SURFACE WATER RIGHTS DATA
CLAIMS, APPLICATIONS, AND APPROPRIATIONS IN DOWNSTREAM ORDER
DIVISION NO. 1F

SOURCE LOCATION APPROPRIATOR	CARRIER GAGE	USE	GRANT IN CFS/AF	DATE OF PRIORITY	DOCKET/ APP. NUMBER	ANNOA. FT. NT.
<u>NEMAHA RIVER, LITTLE, NORTH FORK, TRIB. TO</u>						
S: 34 T: 9 R: 12E OTOE NEMAHA NRD	WILSON CREEK RES. 2-X	ST	75.60AF	08/16/1971	A 12352	
S: 27 T: 9 R: 12E OTOE NEMAHA NRD	WILSON CREEK RES. 2-26	ST	17.30AF	08/09/1965	A 10667	
S: 34 T: 9 R: 12E OTOE NEMAHA NRD	WILSON CREEK RES. 2-Y	ST	72.80AF	12/16/1968	A 11601	
S: 2 T: 8 R: 12E OTOE NEMAHA NRD	WILSON CREEK RES. 2-28	ST	26.80AF	08/17/1966	A 10933	
S: 8 T: 8 R: 12E OTOE NEMAHA NRD	WILSON CREEK RES. 8-H	ST	107.90AF	06/12/1968	A 11446	
<u>WILSON CREEK RESERVOIR 8-H</u>						
S: 8 T: 8 R: 12E OTOE NEMAHA NRD	BURR PUMP	SO		02/27/1976	A 14066	K
<u>NEMAHA RIVER, LITTLE, NORTH FORK, TRIB. TO</u>						
S: 9 T: 8 R: 12E OTOE ROBERT BURR	BURR PUMP	IR	2.90	02/27/1976	A 14065	
<u>WILSON CREEK RESERVOIR 8-H</u>						
S: 8 T: 8 R: 12E OTOE NEMAHA NRD	BURR PUMP	SI		02/27/1976	A 14066	A-14065 K
<u>NEMAHA RIVER, LITTLE, NORTH FORK, TRIB. TO</u>						
S: 9 T: 8 R: 12E OTOE ROBERT BURR	BURR RESERVOIR	ST	25.70AF	08/11/1977	A 15075	
<u>BURR RESERVOIR</u>						
S: 9 T: 8 R: 12E OTOE ROBERT BURR	PUMP	SI		09/16/1977	A 15112	A-14065
<u>NEMAHA RIVER, LITTLE, NORTH FORK, TRIB. TO</u>						
S: 16 T: 8 R: 12E OTOE NEMAHA NRD	WILSON CREEK RES. 8-5	ST	29.63AF	08/17/1966	A 10931	
S: 35 T: 9 R: 12E OTOE NEMAHA NRD	WILSON CREEK RES. 8-B	ST	100.80AF	06/12/1968	A 11445	
S: 1 T: 8 R: 12E OTOE NEMAHA NRD	WILSON CREEK RES. 1-24	ST	24.20AF	01/03/1968	A 11302	
S: 1 T: 8 R: 12E OTOE NEMAHA NRD	WILSON CREEK RES. 1-N	ST	80.80AF	01/03/1968	A 11301	
<u>NEMAHA RIVER, LITTLE, NORTH FORK</u>						
S: 13 T: 8 R: 12E OTOE CLARENCE PETERSEN JR	PUMP	IR	1.35	08/05/1975	A 13714	K
<u>WILSON CREEK, TRIB. TO</u>						
S: 31 T: 9 R: 13E OTOE NEMAHA NRD	WILSON CREEK RES. 7-9	ST	73.20AF	05/11/1967	A 11134	
S: 36 T: 9 R: 12E OTOE NEMAHA NRD	WILSON CREEK RES. 7-8	ST	21.80AF	05/11/1967	A 11133	

SURFACE WATER RIGHTS DATA
CLAIMS, APPLICATIONS, AND APPROPRIATIONS IN DOWNSTREAM ORDER
DIVISION NO. 1F

SOURCE LOCATION APPROPRIATOR	CARRIER GAGE	USE	GRANT IN CFS/AF	DATE OF PRIORITY	DOCKET/ APP. NUMBER	ANNOA. FT. NT.
<u>WILSON CREEK</u> S: 6 T: 8 R: 13E OTOE NEMAHA NRD	WILSON CREEK RES. 7-A	ST	421.30AF	08/16/1971	A 12351	
<u>NEMAHA RIVER, LITTLE NORTH FORK</u> S: 13 T: 8 R: 12E OTOE ELMER HEISER	PUMP	IR	.21	04/06/1956	A 8463	K
<u>FOX CREEK</u> S: 22 T: 8 R: 13E OTOE NEMAHA NRD	WILSON CREEK RES. 5-H	ST	144.80AF	05/11/1967	A 11136	
<u>FOX CREEK, TRIB. TO</u> S: 28 T: 8 R: 13E OTOE NEMAHA NRD	WILSON CREEK RES. 5-F	ST	121.60AF	07/16/1969	A 11750	
S: 20 T: 8 R: 13E OTOE NEMAHA NRD	WILSON CREEK RES. 5-C	ST	74.90AF	09/27/1983	A 16241	
<u>CAR CREEK</u> S: 4 T: 8 R: 13E OTOE NEMAHA NRD	WILSON CREEK RES. 6-7	ST	34.30AF	12/16/1968	A 11600	
S: 9 T: 8 R: 13E OTOE NEMAHA NRD	WILSON CREEK RES. 6-4	ST	81.70AF	12/16/1968	A 11602	
S: 17 T: 8 R: 13E OTOE MARCIA M. TERRY MARCIA M. TERRY MARCIA M. TERRY	PUMP BIERE RESERVOIR BIERE RESERVOIR NO. 2	IR ST ST	1.78 32.20AF 9.40AF	07/26/1977 07/26/1977 08/29/1977	A 15046 A 15047 A 15098	K
<u>BIERE RESERVOIR</u> S: 17 T: 8 R: 13E OTOE ARLO W. BIERE	PUMP	SI	32.19AF	10/11/1977	A 15124	A-15046 K
<u>FOX CREEK, TRIB. TO</u> S: 18 T: 8 R: 13E OTOE NEMAHA NRD	WILSON CREEK RES. 5-J	ST	84.10AF	08/23/1972	A 12723	
<u>WILSON CREEK RESERVOIR 5-1</u> S: 18 T: 8 R: 13E OTOE NEMAHA NRD	BIERE PUMP	SO		03/11/1976	A 14086	
<u>NEMAHA RIVER, LITTLE NORTH FORK</u> S: 24 T: 8 R: 12E OTOE ROGER E MEREDITH ROGER E MEREDITH	PUMP MEREDITH RESERVOIR	IR ST	1.60 21.20AF	09/21/1976 02/27/1978	A 14474 A 15189	
<u>MEREDITH RESERVOIR</u> S: 24 T: 8 R: 12E OTOE ROGER E MEREDITH	PUMP	SI		08/06/1979	A 15543	A-14474
<u>NEMAHA RIVER, LITTLE NORTH FORK, TRIB. TO</u> S: 19 T: 8 R: 13E OTOE NEMAHA NRD	WILSON CREEK RES. 1-16	ST	29.40AF	07/23/1980	A 15687	
S: 30 T: 8 R: 13E OTOE NEMAHA NRD	WILSON CREEK RES. 1-15	ST	15.30AF	09/13/1968	A 11562	

SURFACE WATER RIGHTS DATA
CLAIMS, APPLICATIONS, AND APPROPRIATIONS IN DOWNSTREAM ORDER
DIVISION NO. 1F

SOURCE LOCATION APPROPRIATOR	CARRIER GAGE	USE	GRANT IN CFS/AF	DATE OF PRIORITY	DOCKET/ APP. NUMBER	ANNO. FT. NT.
<u>NEMAHA RIVER, LITTLE, NORTH FORK, TRIB. TO</u>						
S: 31 T: 8 R: 13E OTOE NEMAHA NRD	WILSON CREEK RES. 1-F	ST	132.90AF	09/27/1983	A 16242	
S: 27 T: 8 R: 12E OTOE NEMAHA NRD	LITTLE NEMAHA RIVER RES. 4-F	ST	293.80AF	11/24/1975	A 13879	
S: 2 T: 7 R: 12E OTOE NEMAHA NRD	LITTLE NEMAHA RIVER RES. 4-14	ST	120.70AF	11/24/1975	A 13878	
<u>NEMAHA RIVER, LITTLE, NORTH FORK</u>						
S: 1 T: 7 R: 12E OTOE OTTO WELLENSIEK	PUMP	IR	1.93	02/26/1957	A 9257	K
<u>NEMAHA RIVER, LITTLE, NORTH FORK, TRIB. TO</u>						
S: 4 T: 7 R: 12E OTOE NEMAHA NRD	WILSON CREEK RES. 3-6	ST	22.34AF	07/20/1965	A 10658	
S: 3 T: 7 R: 12E OTOE NEMAHA NRD	LITTLE NEMAHA RIVER RES. 3-C	ST	110.70AF	05/27/1975	A 13599	
S: 10 T: 7 R: 12E OTOE NEMAHA NRD	LITTLE NEMAHA RIVER RES. 3-1B	ST	6.14AF	05/27/1975	A 13596	
S: 14 T: 7 R: 12E OTOE NEMAHA NRD	LITTLE NEMAHA RIVER RES. 3-1	ST	71.80AF	05/27/1975	A 13598	
NEMAHA NRD	LITTLE NEMAHA RIVER RES. 3-1A	ST	11.00AF	05/27/1975	A 13597	
<u>NEMAHA RIVER, LITTLE, NORTH FORK</u>						
S: 24 T: 7 R: 12E OTOE DON A WITTLER ET AL	PUMP	IR	1.02	12/30/1974	A 13335	
<u>NEMAHA RIVER, LITTLE</u>						
S: 25 T: 7 R: 12E OTOE DON A WITTLER ET AL	PUMP	IR	1.54	10/30/1953	A 5686	
DON A WITTLER ET AL	PUMP	IR	1.54	03/02/1976	A 14069	A-5686 D
DON A & LAVERN WITTLER	PUMP	IR	1.93	09/03/1975	A 13788	
<u>BEE CREEK</u>						
S: 13 T: 6 R: 12E NEMAHA LEWIS R LEIGH	LEIGH RESERVOIR	ST	9.00AF	04/05/1976	A 14150	
<u>LEIGH RESERVOIR</u>						
S: 13 T: 6 R: 12E NEMAHA LEWIS R LEIGH	PUMP	SO		04/05/1976	A 14151	
<u>SAND CREEK, WEST</u>						
S: 29 T: 7 R: 13E OTOE LAVERN & MARILYN WITTLER	PUMP	IR	.94	09/03/1975	A 13789	

SURFACE WATER RIGHTS DATA
CLAIMS, APPLICATIONS, AND APPROPRIATIONS IN DOWNSTREAM ORDER
DIVISION NO. 1F

SOURCE LOCATION APPROPRIATOR	CARRIER GAGE	USE	GRANT IN CFS/AF	DATE OF PRIORITY	DOCKET/ APP. NUMBER	ANNOA. FT. NT.
<u>SAND CREEK, WEST</u>						
S: 32 T: 7 R: 13E OTOE WITTNER & WITTNER	PUMP	IR	1.79	11/10/1975	A 13860	
<u>NEMAHA RIVER, LITTLE</u>						
S: 8 T: 6 R: 13E NEMAHA TERPSMA & LAFLEUR	PUMP	IR	1.28	01/09/1968	A 11308	
L & R FARMS INC	PUMP	IR	1.13	02/13/1976	A 14028	
PAUL GAUCHAT ET AL	PUMP	IR	3.43	07/25/1968	A 11513	
<u>PIPER CREEK</u>						
S: 17 T: 6 R: 13E NEMAHA JAMES D & DEANNE K GERKING	GERKING RESERVOIR	ST	23.00AF	07/06/1977	A 15013	
CHARLES D & JUDY A GROTRIAN	PUMP	IR	1.02	12/22/1975	A 13915	
<u>SAND CREEK</u>						
S: 4 T: 6 R: 13E NEMAHA BRAVINDER & ROBERSON	BRAVINDER-ROBERSON RES.	ST	65.00AF	05/22/1978	A 15262	
BRAVINDER & ROBERSON	PUMP	IR	1.57	04/29/1957	A 9473	K
<u>BRAVINDER-ROBERSON RESERVOIR</u>						
S: 4 T: 6 R: 13E NEMAHA BRAVINDER & ROBERSON	PUMP	SI		05/22/1978	A 15263	A-9473
<u>NEMAHA RIVER, LITTLE</u>						
S: 16 T: 6 R: 13E NEMAHA BOYD WAKELIN	PUMP	IR	1.78	05/08/1968	A 11416	
PAUL GAUCHAT ET AL	PUMP	IR	.86	08/26/1955	A 8032	
JOYCE MARKS	PUMP	IR	.46	08/11/1976	A 14385	
<u>HOUCHEN CREEK</u>						
S: 5 T: 5 R: 13E NEMAHA NEMAHA NRD	NEMAHA ROAD GRADE STRUCTURE RESERVOIR	ST	15.60AF	05/07/1999	A 17766	
S: 29 T: 6 R: 13E NEMAHA JOE H SMITH	PUMP	IR	1.69	01/21/1976	A 13956	
S: 16 T: 6 R: 13E NEMAHA L & R FARMS INC	PUMP	IR	1.31	02/13/1976	A 14029	
<u>NEMAHA RIVER, LITTLE</u>						
S: 16 T: 6 R: 13E NEMAHA PAUL GAUCHAT	PUMP	IR	1.13	01/06/1977	A 14630	
JAMES G GREEN	PUMP	IR	.51	08/23/1976	A 14413	
S: 15 T: 6 R: 13E NEMAHA FRED & FRED L (JR) GAUCHAT	PUMP	IR	6.04	07/15/1968	A 11488	
LETA HERRE	PUMP	IR	1.32	03/07/1977	A 14780	
S: 23 T: 6 R: 13E NEMAHA FRED L (JR) & MARCIA L GAUCHAT	PUMP	IR	1.71	02/11/1976	A 14014	
<u>NEMAHA RIVER, LITTLE, TRIB. TO</u>						
S: 3 T: 5 R: 13E NEMAHA NEMAHA NRD	CORYELL-SMITH RESERVOIR	ST	17.80AF	08/02/1999	A 17783	

SURFACE WATER RIGHTS DATA
CLAIMS, APPLICATIONS, AND APPROPRIATIONS IN DOWNSTREAM ORDER
DIVISION NO. 1F

SOURCE LOCATION APPROPRIATOR	CARRIER GAGE	USE	GRANT IN CFS/AF	DATE OF PRIORITY	DOCKET/ APP. NUMBER	ANNO. FT. NT.
<u>NEMAHA RIVER, LITTLE TRIB. TO</u>						
S: 26 T: 6 R: 13E NEMAHA			4.80	07/15/1968	A 11489	
FRED & FRED L (JR) GAUCHAT	PUMP	IR	1.11	02/10/1977	A 14702	K
FRED L GAUCHAT JR	PUMP	IR				
S: 22 T: 6 R: 13E NEMAHA			25.80AF	07/02/1979	A 15512	
NEMAHA NRD	GAUCHAT GROUP PROJECT RES.	ST				
S: 11 T: 6 R: 13E NEMAHA			1.28	09/17/1974	A 13206	K
JACK WINDLE	PUMP	IR				
S: 14 T: 6 R: 13E NEMAHA			.38	12/23/1976	A 14607	
LEONARD GAUCHAT JR	PUMP	IR	.76	12/23/1976	A 14606	
LEONARD GAUCHAT JR	PUMP	IR				
<u>NEMAHA RIVER, LITTLE</u>						
S: 32 T: 6 R: 14E NEMAHA			.99	03/31/1977	A 14864	
OLIN V CLARKE	PUMP	IR				
<u>ROCK CREEK</u>						
S: 30 T: 7 R: 14E OTOE			.60	05/10/1956	A 8562	
GEORGE W STUKENHOLTZ ET AL	PUMP	IR	.70	12/05/1936	A 2668	
GERTRUDE J STUKENHOLTZ ESTATE	PUMP	IR				
<u>ROCK CREEK, TRIB. TO</u>						
S: 30 T: 7 R: 14E OTOE			.60	05/04/1977	A 14927	
GERTRUDE J STUKENHOLTZ ESTATE	PUMP	IR				
<u>ROCK CREEK</u>						
S: 32 T: 7 R: 14E OTOE			.77	11/26/1954	A 6873	
E EARL STUKENHOLTZ	PUMP	IR				
<u>ROCK CREEK, TRIB. TO</u>						
S: 36 T: 7 R: 13E OTOE			2.21	08/01/1975	A 13697	
OLIN D & VALETTA L COLE	PUMP	IR	50.00AF	04/06/1998	A 17660	
NEMAHA NRD	COLE NORTH	ST	1.09	08/01/1975	A 13698	
OLIN D & VALETTA L COLE	PUMP	IR	88.00AF	04/06/1998	A 17661	
NEMAHA NRD	COLE SOUTH	ST				
<u>ROCK CREEK</u>						
S: 8 T: 6 R: 14E NEMAHA			1.64	11/09/1976	A 14544	
K & D ENTERPRISES, INC	PUMP	IR	.74	02/18/1981	A 15770	K
S: 29 T: 6 R: 14E NEMAHA						
EVERETT MOODY	PUMP	IR				
S: 32 T: 6 R: 14E NEMAHA			3.64	07/15/1985	A 16430	
MARVIN BIERE	PUMP	IR	1.82	03/31/1977	A 14865	
OLIN V CLARKE	PUMP	IR				
<u>NEMAHA RIVER, LITTLE</u>						
S: 5 T: 5 R: 14E NEMAHA				12/17/2002	A 18122	*
HAWLEY FARMS INC	PUMP	IR				
S: 10 T: 5 R: 14E NEMAHA			2.00	07/23/1974	A 13097	
MARVIN BIERE	PUMP	IR				

SURFACE WATER RIGHTS DATA
CLAIMS, APPLICATIONS, AND APPROPRIATIONS IN DOWNSTREAM ORDER
DIVISION NO. 1F

SOURCE LOCATION APPROPRIATOR	CARRIER GAGE	USE	GRANT IN CFS/AF	DATE OF PRIORITY	DOCKET/ APP. NUMBER	ANNOA.	FT. NT.
<u>WILLOW CREEK</u> S: 34 T: 6 R: 14E NEMAHA LEE & MARIE C JOESTING	ELY RESERVOIR	ST	30.48AF	09/20/1966	A 10955		
<u>LONGS CREEK</u> S: 16 T: 5 R: 14E NEMAHA CITY OF AUBURN	PUMP LITTLE NEMAHA RIVER AT AUBURN, NE	IR	.36	01/18/2000	A 17804		#
<u>NEMAHA RIVER, LITTLE</u> S: 23 T: 5 R: 14E NEMAHA DWAINE W ROGGE	PUMP	IR	.82	03/24/1955	A 7252		
<u>CODDINGTON CREEK</u> S: 27 T: 5 R: 14E NEMAHA RICHARD M ALDEN	PUMP	IR	2.06	08/22/1983	A 16229		
S: 23 T: 5 R: 14E NEMAHA RICHARD M ALDEN	PUMP	IR	1.30	04/16/1985	A 16372		
<u>HUGHES CREEK</u> S: 36 T: 5 R: 14E NEMAHA G G G FARMS, INC	PUMP	IR	2.86	07/18/1977	A 15034		
<u>INDIAN CREEK, TRTB. TO</u> S: 6 T: 4 R: 15E NEMAHA JULIUS H BERGMANN JR	BERGMAN RESERVOIR	ST	22.24AF	01/29/1970	A 11857		
<u>NEMAHA RIVER, LITTLE</u> S: 32 T: 5 R: 15E NEMAHA IFA FARMS	PUMP	IR	.49	06/15/1988	A 16664		K
S: 3 T: 4 R: 15E NEMAHA MARK MOODY	PUMP	IR	1.31	01/27/2000	A 17806		
S: 11 T: 4 R: 15E NEMAHA JOHN H STEVENSON	STEVENSON LAKE	ST	123.00AF	05/17/1956	A 8567		
<u>DEROIN CREEK, TRTB. TO</u> S: 6 T: 3 R: 16E RICHARDSON HARLEY PLATTER	PUMP	IR	1.70	06/21/1979	A 15499		
<u>BEADOW CREEK</u> S: 10 T: 3 R: 16E RICHARDSON HARLEY PLATTER	PUMP	IR	2.11	06/25/1979	A 15506		
<u>MTSSOURT RIVER, TRTB. TO</u> S: 7 T: 2 R: 18E RICHARDSON SICKEL BROS	SICKEL BROTHERS WETLAND	WT		08/30/2002	A 18105		*
<u>WINNEBAGO CREEK</u> S: 8 T: 2 R: 17E RICHARDSON NEMAHA NRD	WINNEBAGO-BEAN RESERVOIR	ST	75.80AF	02/07/1977	A 14691		
<u>WINNEBAGO CREEK, TRTB. TO</u> S: 9 T: 2 R: 17E RICHARDSON NEMAHA NRD	WINNEBAGO-BEAN CREEK RES. 41-4	ST	38.90AF	03/10/1977	A 14787		

SURFACE WATER RIGHTS DATA
CLAIMS, APPLICATIONS, AND APPROPRIATIONS IN DOWNSTREAM ORDER
DIVISION NO. 1F

SOURCE LOCATION APPROPRIATOR	CARRIER GAGE	USE	GRANT IN CFS/AF	DATE OF PRIORITY	DOCKET/ APP. NUMBER	ANNO. FT. NT.
<u>WINNEBAGO CREEK</u>						
S: 9 T: 2 R: 17E RICHARDSON NEMAHA NRD	WINNEBAGO RESERVOIR	ST	175.50AF	02/07/1977	A 14690	
<u>WINNEBAGO CREEK, TRTB. TO</u>						
S: 10 T: 2 R: 17E RICHARDSON NEMAHA NRD	WINNEBAGO-BEAN CREEK RES. 41-3	ST	19.00AF	10/28/1982	A 16160	
S: 22 T: 2 R: 17E RICHARDSON NEMAHA NRD	WINNEBAGO-BEAN CREEK RES. 42-3A	ST	63.50AF	03/10/1977	A 14788	
S: 15 T: 2 R: 17E RICHARDSON NEMAHA NRD	WINNEBAGO-BEAN CREEK RES. 42-5	ST	126.00AF	05/27/1975	A 13600	
S: 10 T: 2 R: 17E RICHARDSON NEMAHA NRD	WINNEBAGO-BEAN CREEK RES. 43-2	ST	71.50AF	03/10/1977	A 14786	
S: 14 T: 2 R: 17E RICHARDSON NEMAHA NRD	WINNEBAGO-BEAN CREEK RES. 4-4	ST	49.20AF	06/23/1975	A 13633	
S: 13 T: 2 R: 17E RICHARDSON LEONARD RIEGER	FISCHER-RIEGER RESERVOIR	ST	55.30AF	03/03/1976	A 14072	
S: 23 T: 2 R: 17E RICHARDSON NEMAHA NRD	WINNEBAGO-BEAN CREEK RES. 3-3	ST	3.90AF	11/23/1977	A 15143	
<u>BEAN CREEK, TRTB. TO</u>						
S: 26 T: 2 R: 17E RICHARDSON NEMAHA NRD	BEAN CREEK RES. 5-5	ST	46.90AF	05/27/1975	A 13601	
S: 35 T: 2 R: 17E RICHARDSON NEMAHA NRD	WINNEBAGO-BEAN RES. 5-4	ST	27.10AF	08/11/1977	A 15073	
<u>BEAN CREEK</u>						
S: 35 T: 2 R: 17E RICHARDSON NEMAHA NRD	WINNEBAGO-BEAN RES. 5-6	ST	58.60AF	10/13/1977	A 15125	
<u>BEAN CREEK, TRTB. TO</u>						
S: 1 T: 1 R: 17E RICHARDSON NEMAHA NRD KENNETH THILTGES	THILTGES-GERWECK RES. THILTGES RESERVOIR MISSOURI RIVER AT RULO, NE	ST ST	30.90AF 42.90AF	04/29/1980 08/26/1982	A 15644 A 16144	#
<u>NEMAHA RTVER, BTG, NORTH FORK</u>						
S: 16 T: 7 R: 8E LANCASTER NEMAHA NRD	BIG NEMAHA RES. 23-8	ST	184.30AF	11/24/1975	A 13882	
<u>NEMAHA RTVER, BTG, NORTH FORK, TRTB. TO</u>						
S: 16 T: 7 R: 8E LANCASTER NEMAHA NRD	BIG NEMAHA RES. 23-C	ST	42.00AF	11/24/1975	A 13881	

SURFACE WATER RIGHTS DATA
CLAIMS, APPLICATIONS, AND APPROPRIATIONS IN DOWNSTREAM ORDER
DIVISION NO. 1F

SOURCE LOCATION APPROPRIATOR	CARRIER GAGE	USE	GRANT IN CFS/AF	DATE OF PRIORITY	DOCKET/ APP. NUMBER	ANNOA. FT. NT.
<u>BIG NEMAHA RESERVOIR 23-C</u>						
S: 16 T: 7 R: 8E LANCASTER NEMAHA NRD	PUMP	SO		04/11/1978	A 15228	
<u>NEMAHA RIVER, BIG, NORTH FORK, TRIB. TO</u>						
S: 20 T: 7 R: 8E LANCASTER KROESE BROTHERS NEMAHA NRD	PUMP BIG NEMAHA RESERVOIR 23-D	IR ST	2.97 100.30AF	02/24/1977 11/24/1975	A 14755 A 13880	
S: 21 T: 7 R: 8E LANCASTER GLEN KROESE	PUMP	IR	4.24	02/24/1977	A 14756	
S: 34 T: 7 R: 8E LANCASTER RANDY MILLER	MILLER RESERVOIR	ST	30.05AF	05/02/1996	A 17514	
S: 24 T: 7 R: 8E LANCASTER NEMAHA NRD	UPPER BIG NEMAHA RESERVOIR L-10	ST	28.50AF	07/21/1967	A 11205	
S: 26 T: 7 R: 8E LANCASTER NEMAHA NRD	UPPER BIG NEMAHA RESERVOIR 21-B	ST	336.90AF	06/13/1972	A 12652	
<u>UPPER BIG NEMAHA RESERVOIR 21-B</u>						
S: 26 T: 7 R: 8E LANCASTER NEMAHA NRD	PUMP	SO		04/15/1975	A 13554	
<u>NEMAHA RIVER, BIG, NORTH FORK, TRIB. TO</u>						
S: 10 T: 6 R: 8E LANCASTER NEMAHA NRD	SOUTH BRANCH RESERVOIR NO. 63	ST	97.90AF	01/23/1993	A 17243	
S: 36 T: 7 R: 8E LANCASTER NEMAHA NRD	UPPER BIG NEMAHA RESERVOIR L-12	ST	33.70AF	04/02/1980	A 15639	
S: 31 T: 7 R: 9E OTOE NEMAHA NRD	UPPER BIG NEMAHA RESERVOIR 21-A	ST	130.20AF	10/06/1981	A 16003	
S: 6 T: 6 R: 9E JOHNSON NEMAHA NRD	UPPER BIG NEMAHA RESERVOIR 20-B	ST	90.80AF	06/13/1972	A 12654	
<u>UPPER BIG NEMAHA RESERVOIR 20-B</u>						
S: 6 T: 6 R: 9E JOHNSON NEMAHA NRD	PUMP	SO		05/21/1984	A 16301	
<u>NEMAHA RIVER, BIG, NORTH FORK, TRIB. TO</u>						
S: 5 T: 6 R: 9E JOHNSON NEMAHA NRD	UPPER BIG NEMAHA RES. 20-A	ST	135.70AF	04/14/1978	A 15232	
<u>UPPER BIG NEMAHA RESERVOIR 20-A</u>						
S: 5 T: 6 R: 9E JOHNSON NEMAHA NRD	PUMP	SO		10/05/1983	A 16247	

SURFACE WATER RIGHTS DATA
CLAIMS, APPLICATIONS, AND APPROPRIATIONS IN DOWNSTREAM ORDER
DIVISION NO. 1F

SOURCE LOCATION APPROPRIATOR	CARRIER GAGE	USE	GRANT IN CFS/AF	DATE OF PRIORITY	DOCKET/ APP. NUMBER	ANNOA. FT. NT.
<u>NEMAHA RIVER, BIG, NORTH FORK, TRIB. TO</u> S: 12 T: 6 R: 8E GAGE NEMAHA NRD	UPPER BIG NEMAHA RESERVOIR G-16A	ST	26.00AF	07/26/1979	A 15530	
S: 7 T: 6 R: 9E JOHNSON NEMAHA NRD	UPPER BIG NEMAHA RESERVOIR 20-C	ST	74.40AF	11/01/1979	A 15594	
<u>UPPER BIG NEMAHA RESERVOIR 20-C</u> S: 7 T: 6 R: 9E JOHNSON NEMAHA NRD	PUMP	SO		05/21/1984	A 16300	
<u>NEMAHA RIVER, BIG, NORTH FORK</u> S: 7 T: 6 R: 9E JOHNSON LAVERTA M VANWINKLE	PUMP	IR	1.37	07/03/1975	A 13645	
S: 17 T: 6 R: 9E JOHNSON MARVIN F & CAROLINE A KRESS	PUMP	IR	.56	03/21/1975	A 13488	
<u>NEMAHA RIVER, BIG, NORTH FORK, TRIB. TO</u> S: 17 T: 6 R: 9E JOHNSON NEMAHA NRD	UPPER BIG NEMAHA RESERVOIR J-45	ST	26.00AF	01/22/1980	A 15613	
<u>NEMAHA RIVER, BIG, NORTH FORK</u> S: 17 T: 6 R: 9E JOHNSON ALBERT BARTELS	PUMP	IR	1.61	08/03/1966	A 10914	
<u>NEMAHA RIVER, BIG, NORTH FORK, TRIB. TO</u> S: 4 T: 6 R: 9E JOHNSON NEMAHA NRD	UPPER BIG NEMAHA RESERVOIR J-12A	ST	29.10AF	10/14/1971	A 12400	
S: 9 T: 6 R: 9E JOHNSON NEMAHA NRD	UPPER BIG NEMAHA RESERVOIR J-12	ST	55.30AF	09/25/1978	A 15343	
S: 8 T: 6 R: 9E JOHNSON NEMAHA NRD	UPPER BIG NEMAHA RESERVOIR J-11	ST	8.22AF	11/01/1979	A 15595	
<u>NEMAHA RIVER, BIG, NORTH FORK</u> S: 16 T: 6 R: 9E JOHNSON WILLIAM A & MARJORIE E BARTELS	PUMP	IR	.59	08/03/1959	A 9742	
S: 21 T: 6 R: 9E JOHNSON CHRISTY EILERS	PUMP	IR	.90	02/10/1966	A 10769	
<u>NEMAHA RIVER, BIG, NORTH FORK, TRIB. TO</u> S: 10 T: 6 R: 9E JOHNSON NEMAHA NRD	UPPER BIG NEMAHA RESERVOIR J-42	ST	28.70AF	10/14/1971	A 12399	
S: 15 T: 6 R: 9E JOHNSON NEMAHA NRD	UPPER BIG NEMAHA RESERVOIR J-15	ST	10.90AF	10/17/1984	A 16342	

SURFACE WATER RIGHTS DATA
CLAIMS, APPLICATIONS, AND APPROPRIATIONS IN DOWNSTREAM ORDER
DIVISION NO. 1F

SOURCE LOCATION APPROPRIATOR	CARRIER GAGE	USE	GRANT IN CFS/AF	DATE OF PRIORITY	DOCKET/ APP. NUMBER	ANNOA. FT. NT.
<u>NEMAHA RIVER, BIG, NORTH FORK, TRIB. TO</u>						
S: 16 T: 6 R: 9E JOHNSON NEMAHA NRD		UPPER BIG NEMAHA RESERVOIR 2-A	ST	119.80AF 10/14/1971	A 12398	
<u>NEMAHA RIVER, BIG, MIDDLE BRANCH</u>						
S: 22 T: 7 R: 6E LANCASTER NEMAHA NRD		BIG NEMAHA RES. 15-D	ST	155.50AF 08/24/1973	A 12927	
<u>NEMAHA RIVER, BIG, MIDDLE BRANCH, TRIB. TO</u>						
S: 27 T: 7 R: 6E LANCASTER NEMAHA NRD		BIG NEMAHA RES. 15-E	ST	116.60AF 08/24/1973	A 12928	
S: 26 T: 7 R: 6E LANCASTER NEMAHA NRD		BIG NEMAHA RES. L-15	ST	21.30AF 08/24/1973	A 12929	
S: 25 T: 7 R: 6E LANCASTER NEMAHA NRD		UPPER BIG NEMAHA RES. 15-B	ST	28.80AF 03/26/1970	A 11899	
S: 24 T: 7 R: 6E LANCASTER NEMAHA NRD		UPPER BIG NEMAHA RES. 15-A	ST	24.30AF 03/26/1970	A 11896	
S: 13 T: 7 R: 6E LANCASTER NEMAHA NRD		UPPER BIG NEMAHA RES. 14-B	ST	40.60AF 10/06/1981	A 16005	
S: 24 T: 7 R: 6E LANCASTER NEMAHA NRD		UPPER BIG NEMAHA RES. 14-A	ST	22.10AF 10/06/1981	A 16004	
S: 25 T: 7 R: 6E LANCASTER NEMAHA NRD		UPPER BIG NEMAHA RES. 14-C	ST	26.60AF 03/26/1970	A 11898	
S: 31 T: 7 R: 7E LANCASTER NEMAHA NRD		RESERVOIR 13-C	ST	114.10AF 03/02/1992	A 17156	
S: 20 T: 7 R: 7E LANCASTER NEMAHA NRD		UPPER BIG NEMAHA RES. 13-A	ST	41.00AF 03/26/1970	A 11897	
<u>UPPER BIG NEMAHA RESERVOIR 13-A</u>						
S: 20 T: 7 R: 7E LANCASTER NEMAHA NRD		CHERRY PUMP	SO		03/20/1975 A 13484	
<u>NEMAHA RIVER, BIG, MIDDLE BRANCH, TRIB. TO</u>						
S: 8 T: 6 R: 7E GAGE NEMAHA NRD		UPPER BIG NEMAHA RES. G-33	ST	58.80AF 10/13/1981	A 16007	
S: 33 T: 7 R: 7E LANCASTER NEMAHA NRD		RESERVOIR 12-B	ST	250.90AF 03/02/1992	A 17158	
S: 4 T: 6 R: 7E GAGE NEMAHA NRD		BIG NEMAHA RES. G-18	ST	18.65AF 05/10/1976	A 14216	

SURFACE WATER RIGHTS DATA
CLAIMS, APPLICATIONS, AND APPROPRIATIONS IN DOWNSTREAM ORDER
DIVISION NO. 1F

SOURCE LOCATION APPROPRIATOR	CARRIER GAGE	USE	GRANT IN CFS/AF	DATE OF PRIORITY	DOCKET/ APP. NUMBER	ANNO. FT. NT.
<u>NEMAHA RIVER, BTG, MIDDLE BRANCH, TRTB. TO</u> S: 34 T: 7 R: 7E LANCASTER NEMAHA NRD	UPPER BIG NEMAHA RES. 12-A	ST	28.80AF	08/20/1985	A 16439	
<u>NEMAHA RIVER, BTG, MIDDLE BRANCH</u> S: 34 T: 7 R: 7E LANCASTER LARRY DEBOER	PUMP	IR	1.03	09/02/1969	A 11791	
<u>NEMAHA RIVER, BTG, MIDDLE BRANCH, TRTB. TO</u> S: 23 T: 7 R: 7E LANCASTER KIRK HELMINK	HELMINK RESERVOIR	ST	54.50AF	03/15/2000	A 17822	
<u>NEMAHA RIVER, BTG, MIDDLE BRANCH</u> S: 35 T: 7 R: 7E LANCASTER GLENN G LEFFERDINK	PUMP	IR	.70	12/04/1968	A 11593	
<u>NEMAHA RIVER, BTG, MIDDLE BRANCH, TRTB. TO</u> S: 25 T: 7 R: 7E LANCASTER NEMAHA NRD	BIG NEMAHA RESERVOIR L-4	ST	64.20AF	02/19/1971	A 12166	
S: 35 T: 7 R: 7E LANCASTER NEMAHA NRD	BIG NEMAHA RESERVOIR 11-A	ST	124.80AF	02/19/1971	A 12167	
<u>NEMAHA RIVER, BTG, MIDDLE BRANCH</u> S: 1 T: 6 R: 7E GAGE GLENN G LEFFERDINK	PUMP	IR	.68	03/16/1967	A 11075	
S: 12 T: 6 R: 7E GAGE DCD FARMS	PUMP	IR	1.04	01/23/1967	A 11025	
<u>NEMAHA RIVER, BTG, MIDDLE BRANCH, TRTB. TO</u> S: 6 T: 6 R: 8E GAGE NEMAHA NRD	UPPER BIG NEMAHA RES. G-24	ST	70.90AF	04/23/1981	A 15851	
S: 12 T: 6 R: 7E GAGE NEMAHA NRD	UPPER BIG NEMAHA RESERVOIR 9-D	ST	115.70AF	11/24/1975	A 13877	
<u>UPPER BTG NEMAHA RESERVOIR 9-D</u> S: 12 T: 6 R: 7E GAGE NEMAHA NRD	PUMP	SO		12/01/1978	A 15369	
<u>NEMAHA RIVER, BTG, MIDDLE BRANCH, TRTB. TO</u> S: 12 T: 6 R: 7E GAGE NEMAHA NRD	UPPER BIG NEMAHA RESERVOIR 9-C	ST	95.30AF	01/29/1976	A 13974	
<u>UPPER BIG NEMAHA RESERVOIR 9-C</u> S: 12 T: 6 R: 7E GAGE NEMAHA NRD	PUMP	SI		11/26/1980	A 15731	A-11025
NEMAHA NRD	PUMP	SI		11/26/1980	A 15731	A-11026
NEMAHA NRD	PUMP	SO		11/26/1980	A 15731	

SURFACE WATER RIGHTS DATA
CLAIMS, APPLICATIONS, AND APPROPRIATIONS IN DOWNSTREAM ORDER
DIVISION NO. 1F

SOURCE LOCATION APPROPRIATOR	CARRIER GAGE	USE	GRANT IN CFS/AF	DATE OF PRIORITY	DOCKET/ APP. NUMBER	ANNOA. FT. NT.
<u>NEMAHA RIVER, BIG, MIDDLE BRANCH, TRTB. TO</u>						
S: 12 T: 6 R: 7E GAGE DCD FARMS		PUMP	.48	01/23/1967	A 11026	
S: 5 T: 6 R: 8E GAGE NEMAHA NRD		UPPER BIG NEMAHA RESERVOIR 9-B	327.00AF	06/01/1993	A 17291	
S: 8 T: 6 R: 8E GAGE NEMAHA NRD		UPPER BIG NEMAHA RESERVOIR 9-A	65.60AF	10/17/1984	A 16343	
S: 9 T: 6 R: 8E GAGE NEMAHA NRD		UPPER BIG NEMAHA RESERVOIR G-25	71.70AF	07/21/1967	A 11204	
<u>SHAW CREEK</u>						
S: 22 T: 6 R: 7E GAGE NEMAHA NRD		UPPER BIG NEMAHA RESERVOIR 27-R	279.00AF	08/20/1985	A 16441	
<u>SHAW CREEK, TRTB. TO</u>						
S: 23 T: 6 R: 7E GAGE NEMAHA NRD		UPPER BIG NEMAHA RESERVOIR G-35	46.40AF	12/26/1972	A 12781	
S: 35 T: 6 R: 7E GAGE NEMAHA NRD		UPPER BIG NEMAHA RESERVOIR G-37	13.30AF	12/26/1972	A 12778	
<u>SHAW CREEK</u>						
S: 29 T: 6 R: 8E GAGE DARYL UHLMAN		PUMP	.57	04/26/1956	A 8519	
<u>JAKES CREEK</u>						
S: 1 T: 5 R: 7E GAGE NEMAHA NRD		UPPER BIG NEMAHA RESERVOIR G-18A	76.90AF	12/26/1972	A 12779	
S: 32 T: 6 R: 8E GAGE ADAMS CO (A PARTNERSHIP)		PUMP	.48	05/18/1956	A 8570	
S: 33 T: 6 R: 8E GAGE NEMAHA NRD		UPPER BIG NEMAHA RESERVOIR 25-C	627.80AF	12/26/1972	A 12780	
<u>NEMAHA RIVER, BIG, MIDDLE BRANCH, TRTB. TO</u>						
S: 27 T: 6 R: 8E GAGE NEMAHA NRD		UPPER BIG NEMAHA RESERVOIR 7-A	129.40AF	12/27/1968	A 11609	
S: 23 T: 6 R: 8E GAGE NEMAHA NRD		UPPER BIG NEMAHA RESERVOIR 12-G	22.00AF	06/13/1972	A 12653	

SURFACE WATER RIGHTS DATA
CLAIMS, APPLICATIONS, AND APPROPRIATIONS IN DOWNSTREAM ORDER
DIVISION NO. 1F

SOURCE LOCATION APPROPRIATOR	CARRIER GAGE	USE	GRANT IN CFS/AF	DATE OF PRIORITY	DOCKET/ APP. NUMBER	ANNO. FT. NT.
<u>NEMAHA RIVER, BIG, MIDDLE BRANCH</u>						
S: 26 T: 6 R: 8E GAGE WARREN EBBERS	PUMP	IR	1.72	07/18/1974	A 13086	
JOHN FINKNER	PUMP	IR	.99	05/02/1966	A 10838	
<u>NEMAHA RIVER, BIG, MIDDLE BRANCH, TRIB. TO</u>						
S: 2 T: 5 R: 8E GAGE NEMAHA NRD	UPPER BIG NEMAHA RESERVOIR G-8	ST	9.80AF	08/19/1977	A 15083	
S: 35 T: 6 R: 8E GAGE NEMAHA NRD	UPPER BIG NEMAHA RESERVOIR 6-A	ST	156.80AF	03/10/1977	A 14783	
<u>UPPER BIG NEMAHA RESERVOIR 6-A</u>						
S: 35 T: 6 R: 8E GAGE NEMAHA NRD	PUMP	SO		01/31/1979	A 15409	
<u>NEMAHA RIVER, BIG, MIDDLE BRANCH, TRIB. TO</u>						
S: 20 T: 6 R: 9E JOHNSON NEMAHA NRD	UPPER BIG NEMAHA RESERVOIR 3-A	ST	228.00AF	10/17/1984	A 16341	
<u>NEMAHA RIVER, BIG, MIDDLE BRANCH</u>						
S: 28 T: 6 R: 9E JOHNSON CLINTON D & HELEN L BOLDT	PUMP	IR	.74	07/29/1974	A 13110	
<u>NEMAHA RIVER, BIG, NORTH FORK</u>						
S: 27 T: 6 R: 9E JOHNSON CLINTON D & HELEN L BOLDT	PUMP	IR	.94	04/20/1956	A 8501	
<u>NEMAHA RIVER, BIG, NORTH FORK, TRIB. TO</u>						
S: 28 T: 6 R: 9E JOHNSON NEMAHA NRD	UPPER BIG NEMAHA RESERVOIR J-44	ST	24.40AF	04/23/1981	A 15850	
<u>NEMAHA RIVER, BIG, NORTH FORK</u>						
S: 27 T: 6 R: 9E JOHNSON ARNOLD T & AGNES M KLEIN	PUMP	IR	1.79	02/28/1964	A 10317	
S: 26 T: 6 R: 9E JOHNSON JOHN G KITZELMAN TRUST	PUMPS	IR	1.00	05/10/1956	A 8556	
DAVE THIESFELD	PUMP	IR	1.48	12/14/1976	A 14595	
<u>HOOKER CREEK, TRIB. TO</u>						
S: 24 T: 5 R: 8E GAGE NEMAHA NRD	UPPER BIG NEMAHA RESERVOIR G-2	ST	52.80AF	03/10/1977	A 14792	
S: 13 T: 5 R: 8E GAGE NEMAHA NRD	UPPER BIG NEMAHA RESERVOIR G-19	ST	33.40AF	12/27/1968	A 11610	
NEMAHA NRD	UPPER BIG NEMAHA RESERVOIR G-20	ST	16.90AF	03/10/1977	A 14791	
NEMAHA NRD	UPPER BIG NEMAHA RESERVOIR G-31	ST	30.50AF	06/22/1977	A 14990	

See "use" definitions and footnotes on pages 90 through 95

SURFACE WATER RIGHTS DATA
CLAIMS, APPLICATIONS, AND APPROPRIATIONS IN DOWNSTREAM ORDER
DIVISION NO. 1F

SOURCE LOCATION APPROPRIATOR	CARRIER GAGE	USE	GRANT IN CFS/AF	DATE OF PRIORITY	DOCKET/ APP. NUMBER	ANNOA. FT. NT.
<u>HOOKER CREEK</u> S: 12 T: 5 R: 8E GAGE NEMAHA NRD	UPPER BIG NEMAHA RESERVOIR 18-B	ST	838.00AF	04/14/1978	A 15235	
<u>UPPER BIG NEMAHA RESERVOIR 18-B</u> S: 12 T: 5 R: 8E GAGE NEMAHA NRD NEMAHA NRD	PUMP PUMP	SO SI		06/02/1986 06/02/1986	A 16492 A 16492	A-12630
<u>HOOKER CREEK</u> S: 12 T: 5 R: 8E GAGE EARL KRAUSE ET AL	PUMP	IR	.14	05/15/1972	A 12630	K
<u>HOOKER CREEK TRIB. TO</u> S: 7 T: 5 R: 9E JOHNSON NEMAHA NRD	UPPER BIG NEMAHA RESERVOIR J-28 UPPER BIG NEMAHA RESERVOIR 18-A	ST ST	18.20AF 132.60AF	05/10/1977 12/27/1968	A 14937 A 11607	
<u>HOOKER CREEK</u> S: 5 T: 5 R: 9E JOHNSON ROBERT L BUEHLER	PUMP	IR	.62	06/16/1960	A 9833	
S: 4 T: 5 R: 9E JOHNSON FRED JOHNSON HEIRS	PUMP	IR	1.53	05/08/1974	A 13030	
CLARA LIPPS TRUST	PUMP	IR	.86	10/18/1977	A 15128	
<u>HOOKER CREEK TRIB. TO</u> S: 20 T: 5 R: 9E JOHNSON NEMAHA NRD	UPPER BIG NEMAHA RESERVOIR J-37	ST	32.00AF	12/27/1968	A 11608	
S: 16 T: 5 R: 9E JOHNSON NEMAHA NRD	UPPER BIG NEMAHA RESERVOIR J-36	ST	31.80AF	11/01/1979	A 15596	
<u>HOOKER CREEK</u> S: 34 T: 6 R: 9E JOHNSON ELLENORA F BESCH	PUMP	IR	1.07	03/05/1975	A 13456	K
<u>NEMAHA RIVER, BIG, NORTH FORK, TRIB. TO</u> S: 11 T: 6 R: 9E JOHNSON NEMAHA NRD	UPPER BIG NEMAHA RESERVOIR 1-B41	ST	259.00AF	06/03/1981	A 15882	
<u>NEMAHA RIVER, BIG, NORTH FORK</u> S: 31 T: 6 R: 10E JOHNSON LORIN W AND VIRGINIA J HARMS	PUMP PUMP	IR IR	.71 .71	04/06/1956 01/20/1975	A 8462 A 13364	
<u>NEMAHA RIVER, BIG, NORTH FORK, TRIB. TO</u> S: 6 T: 5 R: 10E JOHNSON ERROL R MEISINGER	FWR5 NO. 2 RESERVOIR	ST	7.80AF	08/29/2001	A 18013	

SURFACE WATER RIGHTS DATA
CLAIMS, APPLICATIONS, AND APPROPRIATIONS IN DOWNSTREAM ORDER
DIVISION NO. 1F

SOURCE LOCATION APPROPRIATOR	CARRIER GAGE	USE	GRANT IN CFS/AF	DATE OF PRIORITY	DOCKET/ APP. NUMBER	ANNOA. FT. NT.
<u>DEER CREEK, TRIB. TO</u> S: 18 T: 5 R: 10E JOHNSON ERROL R MEISINGER						
<u>DEER CREEK</u> S: 8 T: 5 R: 10E JOHNSON NEMAHA NRD						
<u>BEATTY CREEK</u> S: 22 T: 5 R: 10E JOHNSON NEMAHA NRD						
<u>NEMAHA RIVER, BIG, NORTH FORK</u> S: 14 T: 5 R: 10E JOHNSON GORACKE & MASUR LUCY PELLA LOUIE ALLGAYER LELAND PELLA						
S: 13 T: 5 R: 10E JOHNSON EMMA GORACKE RICHARD GORACKE						
<u>YANKEE CREEK, TRIB. TO</u> S: 17 T: 4 R: 9E JOHNSON NEMAHA NRD						
<u>LAELTNS BRANCH</u> S: 5 T: 4 R: 9E JOHNSON NEMAHA NRD						
<u>YANKEE CREEK</u> S: 4 T: 4 R: 9E JOHNSON KEITH D, KENNETH & ROGER JOEKEL						
<u>YANKEE CREEK, TRIB. TO</u> S: 27 T: 5 R: 9E JOHNSON NEMAHA NRD						
<u>MIDDLE BIG NEMAHA RESERVOIR 12</u> S: 27 T: 5 R: 9E JOHNSON NEMAHA NRD						
<u>LOST BRANCH</u> S: 12 T: 4 R: 9E JOHNSON NEMAHA NRD						
<u>LOST BRANCH, TRIB. TO</u> S: 12 T: 4 R: 9E JOHNSON ERROL R MEISINGER						
	ERROL MEISINGER RES. NO.1	ST	13.90AF	01/31/2002	A 18034	
	MIDDLE BIG NEMAHA RESERVOIR 3	ST	334.90AF	04/03/2000	A 17837	
	MIDDLE BIG NEMAHA RES. 4	ST	102.80AF	03/02/2001	A 17961	
	PUMP	IR	2.21	07/31/1974	A 13118	
	PUMP	IR	1.99	07/23/1974	A 13098	
	PUMPS	IR	1.12	09/26/1934	A 2478	
	PUMPS	IR	.54	07/16/1934	A 2428	
	PUMPS	IR	.51	05/04/1934	A 2377	T-25
	PUMP	IR	.93	12/18/1990	A 17035	K
	MIDDLE BIG NEMAHA RESERVOIR 9	ST	148.50AF	01/10/1994	A 17345	
	MIDDLE BIG NEMAHA RESERVOIR 88	ST	257.20AF	07/14/2000	A 17888	
	PUMP	IR	1.60	04/20/1966	A 10836	
	MIDDLE BIG NEMAHA RESERVOIR 12	ST	190.00AF	08/14/1998	A 17693	
	PUMP	SO	53.33AF	06/19/2001	A 17990	
	MIDDLE BIG NEMAHA RESERVOIR 46	ST	291.60AF	06/16/1994	A 17376	
	FWRS RESERVOIR NO. 3	ST	10.70AF	05/10/2002	A 18069	

SURFACE WATER RIGHTS DATA
CLAIMS, APPLICATIONS, AND APPROPRIATIONS IN DOWNSTREAM ORDER
DIVISION NO. 1F

SOURCE LOCATION APPROPRIATOR	CARRIER GAGE	USE	GRANT IN CFS/AF	DATE OF PRIORITY	DOCKET/ APP. NUMBER	ANNOA. FT. NT.
<u>YANKEE CREEK</u>						
S: 28 T: 5 R: 10E JOHNSON MYRON MASON & SONS	PUMP	IR	1.93	05/13/1957	A 9494	
<u>BREWERS BRANCH, TRIB. TO YANKEE CREEK</u>						
S: 33 T: 5 R: 10E JOHNSON NEMAHA NRD	MIDDLE BIG NEMAHA RES. 18 ST		133.99AF	06/28/2001	A 17992	
<u>NEMAHA RIVER, BIG, NORTH FORK</u>						
S: 29 T: 5 R: 11E JOHNSON						
MARION L & RAYMOND PETERS	PUMP	IR	.94	09/10/1976	A 14457	
JENNIFER BRINKMAN	PUMP	IR	.94	04/05/1976	A 14152	
ROY W & ROBERT FARIS	PUMP	IR	.85	10/28/1975	A 13840	
CITY OF TECUMSEH	TECUMSEH LAKE	ST	25.00AF	02/13/1957	A 9190	
ROY W & ROBERT FARIS	PUMP	IR	1.41	10/28/1975	A 13839	
<u>BADGER BRANCH CREEK</u>						
S: 31 T: 5 R: 11E JOHNSON TECUMSEH COUNTRY CLUB, INC	PUMP	IR	.66	08/27/1975	A 13771	
S: 32 T: 5 R: 11E JOHNSON						
ROY W & ROBERT FARIS	PUMP	IR	.79	10/28/1975	A 13838	
ELDON H LAUE ESTATE	PUMP	IR	1.68	04/05/1965	A 10600	
RANDY MILLER	PUMP	IR	.40	06/07/1983	A 16203	
<u>NEMAHA RIVER, BIG, NORTH FORK</u>						
S: 29 T: 5 R: 11E JOHNSON						
RANDY MILLER	PUMP	IR	.88	01/11/1977	A 14634	
S: 33 T: 5 R: 11E JOHNSON						
KENNETH A GROVE	PUMP	IR	2.66	02/23/1976	A 14049	
<u>TOWN BRANCH</u>						
S: 21 T: 5 R: 11E JOHNSON NEMAHA NRD	MIDDLE BIG NEMAHA RESERVOIR 96	ST	81.40AF	10/10/1989	A 16886	
<u>NEMAHA RIVER, BIG, NORTH FORK</u>						
S: 11 T: 4 R: 11E JOHNSON ROBERT BARTELS	PUMP	IR	2.03	08/16/1977	A 15079	
<u>NEMAHA RIVER, BIG, NORTH FORK, TRIB. TO</u>						
S: 11 T: 4 R: 11E JOHNSON ROBERT BARTELS	BARTELS RES. NO. 2	ST	27.70AF	08/16/1977	A 15081	
<u>NEMAHA RIVER, BIG, NORTH FORK</u>						
S: 14 T: 4 R: 11E JOHNSON						
ORVAL W PETERS	PUMP	IR	2.19	10/28/1976	A 14532	
S: 23 T: 4 R: 11E JOHNSON						
EUGENE & NORMAN GOTTULA	PUMP	IR	1.84	06/16/1975	A 13626	
S: 25 T: 4 R: 11E JOHNSON						
LORAIN CARMINE ET AL	PUMP	IR	4.19	08/19/1975	A 13746	
MOLYCORP INC	PUMP	MF	6.14AF	03/12/1981	A 15786	

SURFACE WATER RIGHTS DATA
CLAIMS, APPLICATIONS, AND APPROPRIATIONS IN DOWNSTREAM ORDER
DIVISION NO. 1F

SOURCE LOCATION APPROPRIATOR	CARRIER GAGE	USE	GRANT IN CFS/AF	DATE OF PRIORITY	DOCKET/ APP. NUMBER	ANNOA. FT. NT.
<u>NEMAHA RIVER, BIG, NORTH FORK</u>						
S: 31 T: 4 R: 12E JOHNSON JAMES C ROBISON & SONS BINDER FARMS	PUMP PUMP	IR IR	3.87 5.86	02/18/1976 08/30/1974	A 14038 A 13182	
<u>TODD CREEK</u>						
S: 28 T: 4 R: 11E JOHNSON NATHAN & JOLENE BARTELS NATHAN & JOLENE BARTELS	PUMP BARTELS RESERVOIR	IR ST	.81 19.88AF	04/09/1990 04/09/1990	A 16971 A 16972	K
<u>BARTELS RESERVOIR</u>						
S: 28 T: 4 R: 11E JOHNSON NATHAN & JOLENE BARTELS	PUMP	SI		08/29/1990	A 17014	A-16971 K
<u>ELK CREEK</u>						
S: 36 T: 4 R: 11E JOHNSON GREG A KRUEGER GREG A KRUEGER	PUMP KRUEGER RESERVOIR	IR ST	1.85 26.56AF	08/28/1975 08/28/1975	A 13775 A 13776	
<u>KRUEGER RESERVOIR</u>						
S: 36 T: 4 R: 11E JOHNSON GREG A KRUEGER KATIE KRUEGER ET AL	PUMP PUMP	SI SO		07/08/1976 07/08/1976	A 14305 A 14305	A-13775
<u>NEMAHA RIVER, BIG, NORTH FORK</u>						
S: 17 T: 3 R: 12E PAWNEE FLOYD P & LLOYD F VRTISKA LYNN F BINDER LYNN F BINDER BINDER IRRIGATION	PUMP PUMP No. 2 PUMP PUMP	IR IR IR IR	1.54 1.33 1.33 1.31	05/14/1976 08/13/1947 07/21/1977 08/30/1974	A 14223 A 4096 A 15038 A 13181	
S: 29 T: 3 R: 12E PAWNEE RICHARD & HOWARD BINDER	PUMP	IR	1.89	06/18/1975	A 13627	
S: 20 T: 3 R: 12E PAWNEE RICHARD BINDER	PUMP	IR	5.08	07/23/1974	A 13096	
S: 33 T: 3 R: 12E PAWNEE HOWARD & NORMA BINDER HOWARD & NORMA BINDER HOWARD BINDER HOWARD & NORMA BINDER HOWARD & NORMA BINDER	PUMP PUMP PUMP PUMP PUMP	IR IR IR IR IR	.89 .19 4.90 .89 .19	01/24/1940 09/25/1941 06/18/1975 04/02/1976 04/02/1976	A 3086 A 3511 A 13628 A 14141 A 14142	K A-3086 D A-3511 D
<u>CLEAR CREEK, TRIB. TO</u>						
S: 10 T: 3 R: 11E PAWNEE TIM SCHAARDT	SCHAARDT RESERVOIR	ST	23.83AF	09/07/1990	A 17017	
<u>TAYLOR BRANCH CREEK</u>						
S: 7 T: 2 R: 12E PAWNEE BINDER IRRIGATION	PUMP	IR	1.91	11/18/1974	A 13277	
S: 6 T: 2 R: 12E PAWNEE BINDER IRRIGATION	PUMP	IR	4.01	02/06/1974	A 12978	

SURFACE WATER RIGHTS DATA
CLAIMS, APPLICATIONS, AND APPROPRIATIONS IN DOWNSTREAM ORDER
DIVISION NO. 1F

SOURCE LOCATION APPROPRIATOR	CARRIER GAGE	USE	GRANT IN CFS/AF	DATE OF PRIORITY	DOCKET/ APP. NUMBER	ANNOA. FT. NT.
<u>NEMAHA RIVER, BTG, NORTH FORK</u>						
S: 34 T: 3 R: 12E PAWNEE BINDER FARMS	PUMP	IR	1.54	08/30/1974	A 13183	
S: 33 T: 3 R: 12E PAWNEE BINDER FARMS	PUMP	IR	.26	08/15/1941	A 3487	
S: 12 T: 2 R: 12E PAWNEE RICHARD BINDER	PUMP	IR	2.44	11/12/1976	A 14551	
S: 18 T: 2 R: 13E RICHARDSON DONALD F HUNZEKER	PUMP	IR	2.60	01/16/1976	A 13947	
<u>DRY BRANCH</u>						
S: 31 T: 2 R: 13E RICHARDSON ROGER HUNZEKER	PUMP	IR	.22	02/13/1976	A 14026	
<u>NEMAHA RIVER, BTG, NORTH FORK</u>						
S: 8 T: 2 R: 13E RICHARDSON FRED J FANKHAUSER	PUMP	IR	1.12	01/17/1989	A 16736	K
S: 9 T: 2 R: 13E RICHARDSON RIST FARM, INC	PUMP	IR	1.23	07/23/1990	A 17001	K
<u>LONG BRANCH</u>						
S: 5 T: 4 R: 12E JOHNSON NEMAHA NRD	LONG BRANCH RES. 71	ST	98.30AF	04/25/1979	A 15464	
<u>LONG BRANCH, TRTB. TO</u>						
S: 9 T: 4 R: 12E JOHNSON NEMAHA NRD	LONG BRANCH RES. 2	ST	133.40AF	04/25/1979	A 15462	
<u>LONG BRANCH RESERVOIR 2</u>						
S: 9 T: 4 R: 12E JOHNSON NEMAHA NRD	PUMP	SO		02/17/1982	A 16062	
<u>LONG BRANCH, TRTB. TO</u>						
S: 17 T: 4 R: 12E JOHNSON NEMAHA NRD	LONG BRANCH RES. 3	ST	70.00AF	04/25/1979	A 15463	
S: 15 T: 4 R: 12E NEMAHA NEMAHA NRD	LONG BRANCH RES. 4	ST	87.00AF	04/25/1979	A 15461	
S: 34 T: 4 R: 12E NEMAHA NEMAHA NRD	LONG BRANCH RES 61	ST	60.50AF	07/10/1987	A 16566	
S: 13 T: 4 R: 12E NEMAHA NEMAHA NRD	LONG BRANCH RES. N-1	ST	34.70AF	10/17/1984	A 16338	
S: 24 T: 4 R: 12E NEMAHA NEMAHA NRD	LONG BRANCH RES. 1-1	ST	7.50AF	07/06/1981	A 15913	
S: 26 T: 4 R: 12E NEMAHA NEMAHA NRD	LONG BRANCH RES. 7	ST	93.80AF	11/27/1989	A 16897	
S: 29 T: 4 R: 13E NEMAHA NEMAHA NRD	LONG BRANCH RES. N-6	ST	57.00AF	10/17/1984	A 16339	
S: 31 T: 4 R: 13E NEMAHA NEMAHA NRD	LONG BRANCH RES. 70	ST	81.30AF	06/14/1982	A 16121	

SURFACE WATER RIGHTS DATA
CLAIMS, APPLICATIONS, AND APPROPRIATIONS IN DOWNSTREAM ORDER
DIVISION NO. 1F

SOURCE LOCATION APPROPRIATOR	CARRIER GAGE	USE	GRANT IN CFS/AF	DATE OF PRIORITY	DOCKET/ APP. NUMBER	ANNO. FT. NT.
<u>LONG BRANCH TRIB. TO</u> S: 32 T: 4 R: 13E NEMAHA NEMAHA NRD	LONG BRANCH RES. N-5	ST	59.40AF	10/17/1984	A 16340	
<u>LONG BRANCH</u> S: 7 T: 3 R: 13E RICHARDSON PAUL BURGETT	PUMP	IR	4.29	09/06/1977	A 15104	
<u>LONG BRANCH TRIB. TO</u> S: 5 T: 3 R: 13E RICHARDSON NEMAHA NRD	LONG BRANCH RES. 77	ST	53.40AF	06/26/1980	A 15664	
S: 8 T: 3 R: 13E RICHARDSON NEMAHA NRD	LONG BRANCH RES. 73	ST	102.60AF	08/18/1980	A 15706	
<u>LONG BRANCH RESERVOIR 73</u> S: 8 T: 3 R: 13E RICHARDSON NEMAHA NRD	PUMP	SO		08/17/1989	A 16878	
<u>LONG BRANCH TRIB. TO</u> S: 18 T: 3 R: 13E RICHARDSON NEMAHA NRD	LONG BRANCH RES. R-11	ST	39.00AF	11/27/1989	A 16896	
<u>LONG BRANCH</u> S: 17 T: 3 R: 13E RICHARDSON RANDY P BURGETT	PUMP	IR	.55	01/11/1989	A 16732	
S: 20 T: 3 R: 13E RICHARDSON CLIFFORD SNOKE	PUMP	IR	1.34	09/14/1976	A 14461	
<u>CROOKED BRANCH</u> S: 21 T: 3 R: 13E RICHARDSON NEMAHA NRD	LONG BRANCH RES. 41	ST	146.50AF	06/26/1980	A 15663	
<u>CROOKED BRANCH TRIB. TO</u> S: 21 T: 3 R: 13E RICHARDSON NEMAHA NRD	LONG BRANCH RES. 42	ST	44.90AF	06/26/1980	A 15667	
JAMES M STANDERFORD	PUMP	IR	.31	08/28/1980	A 15712	K
<u>LONG BRANCH</u> S: 29 T: 3 R: 13E RICHARDSON CLIFFORD SNOKE	PUMP	IR	2.40	09/14/1976	A 14460	
S: 28 T: 3 R: 13E RICHARDSON JOY STANDERFORD	PUMP	IR	1.10	12/19/1974	A 13325	
<u>KIRKHAM CREEK TRIB. TO</u> S: 10 T: 3 R: 12E PAWNEE NEMAHA NRD	LONG BRANCH RES. P-8	ST	28.70AF	10/17/1984	A 16336	
S: 14 T: 3 R: 12E PAWNEE NEMAHA NRD	LONG BRANCH RES. P-3	ST	47.60AF	10/17/1984	A 16335	
S: 23 T: 3 R: 12E PAWNEE NEMAHA NRD	LONG BRANCH RES. P-4B	ST	25.60AF	06/14/1982	A 16122	
S: 24 T: 3 R: 12E PAWNEE NEMAHA NRD	LONG BRANCH RES. P-4A	ST	34.00AF	10/17/1984	A 16337	

SURFACE WATER RIGHTS DATA
CLAIMS, APPLICATIONS, AND APPROPRIATIONS IN DOWNSTREAM ORDER
DIVISION NO. 1F

SOURCE LOCATION APPROPRIATOR	CARRIER GAGE	USE	GRANT IN CFS/AF	DATE OF PRIORITY	DOCKET/ APP. NUMBER	ANNOA. FT. NT.
<u>KIRKHAM CREEK</u>						
S: 32 T: 3 R: 13E RICHARDSON NEMAHA NRD	LONG BRANCH RES. 21	ST	1569.20AF	07/10/1987	A 16567	
<u>LONG BRANCH RESERVOIR 21</u>						
S: 30 T: 3 R: 13E RICHARDSON NEMAHA NRD	PUMP	SO	50.00AF	05/26/1994	A 17372	
<u>LONG BRANCH TRIB. TO</u>						
S: 34 T: 3 R: 13E RICHARDSON NEMAHA NRD	LONG BRANCH RES. R-15	ST	26.70AF	06/26/1980	A 15666	
NEMAHA NRD	LONG BRANCH RES. R-3	ST	30.30AF	06/26/1980	A 15665	
<u>NEMAHA RIVER, BIG. NORTH FORK</u>						
S: 13 T: 2 R: 13E RICHARDSON P S POLLARD ESTATE TRUST	PUMP	IR	2.51	03/03/1981	A 15777	
<u>NEMAHA RIVER, BIG. NORTH FORK, TRIB. TO</u>						
S: 18 T: 2 R: 14E RICHARDSON STEPHEN A KEAN	PUMP	IR	2.74	02/23/1998	A 17644	
<u>NEMAHA RIVER, BIG. NORTH FORK</u>						
S: 18 T: 2 R: 14E RICHARDSON STEPHEN A KEAN	PUMP	IR	.80	02/23/1998	A 17643	
<u>COTTONWOOD CREEK, TRIB. TO</u>						
S: 19 T: 2 R: 14E RICHARDSON NEAL EICKHOFF	NEIL EICKHOFF RESERVOIR	ST	33.80AF	10/05/2000	A 17919	
<u>NEMAHA RIVER, BIG. NORTH FORK</u>						
S: 26 T: 2 R: 14E RICHARDSON LEONARD T GERDES	PUMP	IR	.80	03/21/1977	A 14833	
S: 31 T: 2 R: 15E RICHARDSON EUGENE E DOWELL	PUMP	IR	4.15	07/11/1968	A 11482	
<u>NEMAHA RIVER, BIG. TRIB. TO</u>						
S: 31 T: 2 R: 15E RICHARDSON NEMAHA NRD	DOWELL RESERVOIR	ST	2.73AF	05/12/1998	A 17674	
<u>DEER BRANCH, TRIB. TO</u>						
S: 17 T: 2 R: 15E RICHARDSON DAN WITTWER	DAN WITTWER RESERVOIR	ST	14.40AF	06/21/2000	A 17874	
<u>NEMAHA RIVER, BIG. NORTH FORK</u>						
S: 34 T: 2 R: 15E RICHARDSON ROLAND C BURNS	PUMP	IR	2.44	07/09/1980	A 15676	
S: 3 T: 1 R: 15E RICHARDSON GARY BIERMAN	PUMP	IR		12/12/2002	A 18120	*
S: 11 T: 1 R: 15E RICHARDSON STALDER CATTLE COMPANY	PUMP	IR	2.19	07/12/1976	A 14318	
ELLA, RUBY & VELMA MARSH	PUMP	IR	4.44	03/31/1977	A 14868	
<u>TURKEY CREEK, TRIB. TO</u>						
S: 33 T: 4 R: 9E JOHNSON LORANCE HIPPEN	HIPPEN RESERVOIR	ST	27.30AF	04/19/2002	A 18063	

SURFACE WATER RIGHTS DATA
CLAIMS, APPLICATIONS, AND APPROPRIATIONS IN DOWNSTREAM ORDER
DIVISION NO. 1F

SOURCE LOCATION APPROPRIATOR	CARRIER GAGE	USE	GRANT IN CFS/AF	DATE OF PRIORITY	DOCKET/ APP. NUMBER	ANNTA. FT. NT.
<u>TURKEY CREEK TRIBUT. TO</u>						
S: 11 T: 3 R: 9E PAWNEE HOFFMAN & LOVITT	HOFFMAN DAM	ST	71.80AF	05/10/2000	A 17852	
S: 2 T: 3 R: 9E PAWNEE MILTON SARGENT	MILTON SARGENT RESERVOIR	ST	32.80AF	01/25/2002	A 18032	
<u>SAMPSON BRANCH TRIBUT. TO</u>						
S: 30 T: 4 R: 10E JOHNSON FRANK S ROTHELL	ROTHELL RESERVOIR	ST	22.30AF	03/15/2002	A 18052	
<u>TURKEY CREEK TRIBUT. TO</u>						
S: 4 T: 3 R: 10E PAWNEE VICTOR WOLTEMATH	WOLTEMATH RESERVOIR	ST	36.20AF	07/19/2000	A 17893	
S: 14 T: 3 R: 10E PAWNEE RITA COUGHLIN	COUGHLIN DAM	ST	16.80AF	07/21/2000	A 17896	
S: 13 T: 3 R: 10E PAWNEE ALFRED & MARGUERITE RINNE	ALFRED RINNE DAM	ST	15.00AF	12/11/2000	A 17935	
<u>TURKEY CREEK</u>						
S: 24 T: 3 R: 10E PAWNEE MOLYCORP INC	PUMP	MF	6.14AF	03/12/1981	A 15787	
<u>ROCK CREEK</u>						
S: 17 T: 3 R: 10E PAWNEE NEMAHA NRD	ROCK CREEK RES. 22-A	ST	84.60AF	03/29/1978	A 15218	
NEMAHA NRD	ROCK CREEK RES. 22-A	SS	54.50AF	10/11/1991	A 17120	A-15218 0
<u>ROCK CREEK TRIBUT. TO</u>						
S: 30 T: 3 R: 10E PAWNEE NEMAHA NRD	ROCK CREEK RES. 3-4	ST	22.20AF	08/02/1973	A 12915	
S: 20 T: 3 R: 10E PAWNEE NEMAHA NRD	ROCK CREEK RES. 21-A	ST	68.80AF	08/02/1973	A 12914	
S: 17 T: 3 R: 10E PAWNEE NEMAHA NRD	ROCK CREEK RES. 23-A	ST	76.40AF	04/24/1978	A 15245	
S: 20 T: 3 R: 10E PAWNEE NEMAHA NRD	ROCK CREEK RES. 24-A	ST	67.80AF	09/19/1966	A 10953	
S: 21 T: 3 R: 10E PAWNEE NEMAHA NRD	WENZL DETENTION RES. 1-F	ST	28.50AF	11/02/1977	A 15134	
S: 16 T: 3 R: 10E PAWNEE NEMAHA NRD	ROCK CREEK RES. 2-1	ST	20.50AF	12/19/1968	A 11606	
S: 28 T: 3 R: 10E PAWNEE NEMAHA NRD	ROCK CREEK RES. 1-7	ST	29.40AF	07/06/1967	A 11193	
S: 27 T: 3 R: 10E PAWNEE NEMAHA NRD	ROCK CREEK RES. 11-A	ST	59.30AF	12/19/1968	A 11605	
<u>TURKEY CREEK TRIBUT. TO</u>						
S: 19 T: 3 R: 11E PAWNEE JOHN A KALIN	KALIN EAST RESERVOIR	ST	13.30AF	02/17/1999	A 17738	

SURFACE WATER RIGHTS DATA
CLAIMS, APPLICATIONS, AND APPROPRIATIONS IN DOWNSTREAM ORDER
DIVISION NO. 1F

SOURCE LOCATION APPROPRIATOR	CARRIER GAGE	USE	GRANT IN CFS/AF	DATE OF PRIORITY	DOCKET/ APP. NUMBER	ANNOA. FT. NT.
<u>BALLS BRANCH, TRTB. TO</u> S: 35 T: 3 R: 10E PAWNEE KENNETH EICHENBERGER, SR	KENNETH EICHENBERGER SR RESERVOIR	ST	30.90AF	07/26/2002	A 18093	
<u>TURKEY CREEK, TRTB. TO</u> S: 32 T: 3 R: 11E PAWNEE DOUGLAS M BERNADT	BERNADT WEST RESERVOIR	ST	12.30AF	02/17/1999	A 17737	
<u>BALLS BRANCH, TRTB. TO</u> S: 4 T: 2 R: 10E PAWNEE GAME AND PARKS COMMISSION	BURCHARD LAKE	ST	1798.00AF	09/09/1958	A 9646	
S: 26 T: 02 R: 10E PAWNEE RANDY GYHRA	RANDY GYHRA RESERVOIR	ST		11/25/2002	A 18117	*
<u>TURKEY CREEK</u> S: 11 T: 1 R: 11E PAWNEE DAVID ALBERS	PUMP	IR	1.69	06/27/1978	A 15286	
FERD FRIEDLEY	PUMP	IR	1.55	04/24/1989	A 16784	K
<u>CHATAWA CREEK, TRTB. TO</u> S: 16 T: 1 R: 11E PAWNEE LEE H ROTTMAN	ROTTMAN MIDDLE RESERVOIR TURKEY CREEK NEAR SENECA, KS	ST	7.70AF	02/19/1999	A 17741	#
<u>NEGRO BRANCH, TRTB. TO</u> S: 30 T: 1 R: 12E PAWNEE NEMAHA NRD	SOUTH FORK RESERVOIR 3-D	ST	167.10AF	11/01/1979	A 15598	
S: 31 T: 1 R: 12E PAWNEE NEMAHA NRD	SOUTH FORK RESERVOIR 3-C	ST	62.80AF	11/01/1979	A 15597	
S: 29 T: 1 R: 12E PAWNEE NEMAHA NRD	SOUTH FORK RESERVOIR 3-4	ST	10.60AF	01/27/1981	A 15756	
S: 34 T: 1 R: 12E PAWNEE NEMAHA NRD	SOUTH FORK RESERVOIR 3-1	ST	6.50AF	06/26/1980	A 15668	
<u>LORES BRANCH</u> S: 6 T: 1 R: 12E PAWNEE NEMAHA NRD	SOUTH FORK RESERVOIR	ST	56.54AF	02/07/1977	A 14692	
<u>LORES BRANCH, TRTB. TO</u> S: 6 T: 1 R: 12E PAWNEE NEMAHA NRD	SOUTH FORK RESERVOIR 2-6	ST	47.70AF	03/10/1977	A 14790	
S: 7 T: 1 R: 12E PAWNEE NEMAHA NRD	SOUTH FORK RESERVOIR 2-5	ST	31.40AF	03/10/1977	A 14793	
<u>LORES BRANCH</u> S: 17 T: 1 R: 12E PAWNEE NEMAHA NRD	SOUTH FORK RESERVOIR 2-A	ST	777.00AF	10/17/1984	A 16345	
<u>LORES BRANCH, TRTB. TO</u> S: 9 T: 1 R: 12E PAWNEE NEMAHA NRD	SOUTH FORK RESERVOIR 11-1	ST	36.00AF	03/10/1977	A 14785	

SURFACE WATER RIGHTS DATA
CLAIMS, APPLICATIONS, AND APPROPRIATIONS IN DOWNSTREAM ORDER
DIVISION NO. 1F

SOURCE LOCATION APPROPRIATOR	CARRIER GAGE	USE	GRANT IN CFS/AF	DATE OF PRIORITY	DOCKET/ APP. NUMBER	ANNOA. FT. NT.
<u>LORES BRANCH, TRTB. TO</u> S: 27 T: 1 R: 12E PAWNEE NEMAHA NRD						
<u>NEMAHA RIVER, BIG, SOUTH FORK</u> S: 24 T: 1 R: 12E PAWNEE	SOUTH FORK RESERVOIR 1-1	ST	64.30AF	01/20/1978	A 15172	
VAUGHN KOESTER	PUMP	IR	1.43	08/07/1980	A 15702	
S: 19 T: 1 R: 13E RICHARDSON KENNETH L ROHLMEIER	PUMP	IR	1.60	07/23/1956	A 8685	
<u>NEMAHA RIVER, BIG, SOUTH FORK, TRTB. TO</u> S: 10 T: 1 R: 12E PAWNEE						
NEMAHA NRD	SOUTH FORK RESERVOIR 4-2	ST	110.50AF	03/10/1977	A 14789	
S: 7 T: 1 R: 13E RICHARDSON						
NEMAHA NRD	SOUTH FORK RESERVOIR 14-4	ST	10.70AF	01/27/1981	A 15757	
S: 5 T: 1 R: 13E RICHARDSON						
NEMAHA NRD	SOUTH FORK RESERVOIR 14-5	ST	6.10AF	01/27/1981	A 15754	
<u>NEMAHA RIVER, BIG, SOUTH FORK</u> S: 5 T: 1 R: 13E RICHARDSON						
JOHN S & LOIS J WITTWER	PUMP	IR	1.75	11/12/1969	A 11822	
JOHN S & LOIS J WITTWER	PUMP	IR	3.96	12/11/1974	A 13308	
JOHN S & LOIS J WITTWER	PUMP	IR	2.63	05/20/1976	A 14232	
S: 33 T: 2 R: 13E RICHARDSON						
JAMES L HUNZEKER	PUMP	IR	1.48	02/13/1976	A 14025	
S: 34 T: 2 R: 13E RICHARDSON						
HERMAN NOVAK	PUMP	IR	4.34	08/13/1970	A 12056	
JOE R TICHY	PUMP	IR	.97	04/12/1977	A 14896	
<u>NEMAHA RIVER, BIG, SOUTH FORK, TRTB. TO</u> S: 34 T: 2 R: 13E RICHARDSON						
NEMAHA NRD	SOUTH FORK RESERVOIR 16-3	ST	4.60AF	01/27/1981	A 15755	
<u>NEMAHA RIVER, BIG, SOUTH FORK</u> S: 34 T: 2 R: 13E RICHARDSON						
EIS FAMILY FARM	PUMP	IR	.57	05/11/1977	A 14940	
<u>NEMAHA RIVER, BIG, SOUTH FORK, TRTB. TO</u> S: 22 T: 2 R: 13E RICHARDSON						
JOE SLAMA	JOE SLAMA POND	ST	18.50AF	11/02/2000	A 17927	
<u>NEMAHA RIVER, BIG, SOUTH FORK</u> S: 35 T: 2 R: 13E RICHARDSON						
GLENDON F LUTHY	PUMP	IR	3.31	12/07/1976	A 14577	
GLENDON F LUTHY ET AL	PUMP	IR	.98	12/07/1976	A 14578	
S: 36 T: 2 R: 13E RICHARDSON						
LEO MEISTER	PUMP	IR	.23	12/07/1976	A 14576	
<u>FOUR MILE CREEK, TRTB. TO</u> S: 27 T: 1 R: 13E RICHARDSON						
CORNHUSKER COUNCIL	ABEL LAKE	ST	26.00AF	10/13/1958	A 9653	

SURFACE WATER RIGHTS DATA
CLAIMS, APPLICATIONS, AND APPROPRIATIONS IN DOWNSTREAM ORDER
DIVISION NO. 1F

SOURCE LOCATION APPROPRIATOR	CARRIER GAGE	USE	GRANT IN CFS/AF	DATE OF PRIORITY	DOCKET/ APP. NUMBER	ANNO. FT. NT.
<u>FOUR MILE CREEK, TRIB. TO</u> S: 10 T: 1 R: 13E RICHARDSON LUELLA M WITTWER REV LIVING TRUST	WITTWER RESERVOIR	ST	41.30AF	07/16/2001	A 17999	
<u>FOUR MILE CREEK</u> S: 11 T: 1 R: 13E RICHARDSON WILLIAM (MRS) LUGINBILL	PUMP	IR	2.57	08/30/1976	A 14431	
S: 12 T: 1 R: 13E RICHARDSON GEORGE & CAROLINE BEUTLER	PUMP	IR	1.06	08/30/1976	A 14430	
<u>NEMAHA RIVER, BTG, SOUTH FORK</u> S: 5 T: 1 R: 14E RICHARDSON BINDER-BINDER-BINDER	PUMP	IR	6.00	02/08/2002	A 18039	
S: 4 T: 1 R: 14E RICHARDSON BINDER IRRIGATION	PUMP	IR	1.15	03/31/1947	A 4057	
BINDER IRRIGATION	PUMP	IR	1.15	07/21/1977	A 15039	A-4057 D
S: 3 T: 1 R: 14E RICHARDSON REESMAN INVESTMENT CORP	PUMP	IR	1.60	12/08/1966	A 10994	K
S: 11 T: 1 R: 14E RICHARDSON GERWECK & KUNZ	PUMP	IR	1.64	10/22/1956	A 8925	K
<u>HONEY CREEK</u> S: 26 T: 1 R: 14E RICHARDSON ROLAND C BURNS	PUMP	IR	1.86	07/15/1974	A 13077	
STALDER CATTLE COMPANY	PUMP	IR	2.93	07/12/1976	A 14317	
<u>NEMAHA RIVER, BTG, SOUTH FORK</u> S: 8 T: 1 R: 15E RICHARDSON ROLAND C BURNS	PUMP	IR	.70	07/15/1974	A 13076	
EDWARD P SCHMIDT	PUMP	IR	1.56	11/16/1976	A 14559	
S: 9 T: 1 R: 15E RICHARDSON GALE H MARSH	PUMP	IR	1.29	08/18/1980	A 15707	K
<u>ROCK CREEK</u> S: 25 T: 1 R: 14E RICHARDSON STALDER CATTLE COMPANY	PUMP	IR	5.21	07/12/1976	A 14316	
S: 30 T: 1 R: 15E RICHARDSON DONALD VONDERSCHMIDT	PUMP	IR	.23	01/15/1975	A 13357	K
S: 20 T: 1 R: 15E RICHARDSON ARTHUR L JONES	PUMP	IR	4.59	08/31/1976	A 14434	
S: 16 T: 1 R: 15E RICHARDSON SCHMIDT & HOEGER	PUMP	IR	1.50	11/16/1976	A 14560	
<u>NEMAHA RIVER, BTG, SOUTH FORK</u> S: 11 T: 1 R: 15E RICHARDSON GALE H MARSH	PUMP	IR	1.57	02/02/1967	A 11035	
<u>NEMAHA RIVER, BTG</u> S: 14 T: 1 R: 15E RICHARDSON GAYLORD W MARSH	PUMP	IR	1.03	05/07/1954	A 6286	

Report of the

SURFACE WATER RIGHTS DATA
CLAIMS, APPLICATIONS, AND APPROPRIATIONS IN DOWNSTREAM ORDER
DIVISION NO. 1F

SOURCE LOCATION APPROPRIATOR	CARRIER GAGE	USE	GRANT IN CFS/AF	DATE OF PRIORITY	DOCKET/ APP. NUMBER	ANNO. FT. NT.
<u>NEMAHA RIVER, BIG</u>						
S: 13 T: 1 R: 15E RICHARDSON DENNIS MEYER	PUMP	IR	4.33	09/08/1997	A 17619	K
S: 18 T: 1 R: 16E RICHARDSON REESMAN INVESTMENT CORP	PUMPS	IR	23.67	07/09/1968	A 11476	#
	BIG NEMAHA RIVER AT FALLS CITY, NE					
S: 17 T: 1 R: 16E RICHARDSON REESMAN INVESTMENT CORP	PUMP	IR	6.77	12/08/1966	A 10995	
<u>NEMAHA RIVER, BIG, TRTB. TO</u>						
S: 8 T: 1 R: 16E RICHARDSON RIESCHICK & BORG	BORG-RIESCHICK RESERVOIR	ST	19.70AF	05/21/1999	A 17768	
S: 19 T: 1 R: 16E RICHARDSON TOWLE REALTY COMPANY	TOWLE RESERVOIR	ST	75.20AF	06/18/1973	A 12886	
<u>NEMAHA RIVER, BIG</u>						
S: 22 T: 1 R: 16E RICHARDSON CITY OF FALLS CITY	CITY SUPPLY	DO	4.63	08/05/1936	A 2605	
S: 25 T: 1 R: 16E RICHARDSON JAMES A JONES	PUMP	IR	.49	03/15/1979	A 15435	
<u>WALNUT CREEK, TRTB. TO</u>						
S: 31 T: 1 R: 17E RICHARDSON MILTON BLETSCHER	PUMP	IR	.54	02/03/1954	A 5929	
S: 36 T: 1 R: 16E RICHARDSON DAVID D SICKEL	PUMP	IR	1.06	02/05/1975	A 13386	
<u>WALNUT CREEK</u>						
S: 25 T: 1 R: 16E RICHARDSON MARY J PARRIOTT	PUMP	IR	3.07	12/21/1976	A 14602	
<u>NEMAHA RIVER, BIG</u>						
S: 16 T: 1 R: 17E RICHARDSON CHARLES H WEINERT	PUMP	IR	.71	06/27/1956	A 8648	
<u>MUDDY CREEK</u>						
S: 3 T: 4 R: 13E NEMAHA LEONARD T GERDES	PUMP	IR	.25	09/09/1955	A 8069	K
<u>MUDDY CREEK, TRTB. TO</u>						
S: 10 T: 4 R: 13E NEMAHA LEONARD T GERDES	PUMP	IR	1.21	01/27/1967	A 11029	K
S: 11 T: 4 R: 13E NEMAHA CRAIG BEHREND'S	BEHREND'S RESERVOIR	ST	15.00AF	04/06/1989	A 16767	
<u>BEHREND'S RESERVOIR</u>						
S: 11 T: 4 R: 13E NEMAHA CRAIG BEHREND'S	PIPE-SYPHON	SO		04/06/1989	A 16768	
<u>MUDDY CREEK</u>						
S: 11 T: 4 R: 13E NEMAHA CRAIG BEHREND'S	PUMP	IR	.41	03/07/1996	A 17508	

SURFACE WATER RIGHTS DATA
CLAIMS, APPLICATIONS, AND APPROPRIATIONS IN DOWNSTREAM ORDER
DIVISION NO. 1F

SOURCE LOCATION APPROPRIATOR	CARRIER GAGE	USE	GRANT IN CFS/AF	DATE OF PRIORITY	DOCKET/ APP. NUMBER	ANNOA. FT. NT.
<u>MUDDY CREEK</u>						
S: 29 T: 4 R: 14E NEMAHA						
JAMES R GERDES	PUMP	IR	4.07	11/03/1977	A 15135	
DEER CREEK CORPORATION	PUMP	IR	2.01	08/12/1975	A 13733	
S: 32 T: 4 R: 14E NEMAHA						
JAMES R GERDES	PUMP	IR	.14	04/21/1956	A 8502	K
JAMES R GERDES	PUMP	IR	2.00	07/13/1977	A 15032	
JAMES R GERDES	PUMP	IR	2.21	09/14/1989	A 16885	
S: 33 T: 4 R: 14E NEMAHA						
DEER CREEK CORPORATION	PUMP	IR	3.17	01/24/1977	A 14654	
<u>MUDDY CREEK TRTB. TO</u>						
S: 28 T: 4 R: 14E NEMAHA						
NEMAHA NRD	MUDDY RESERVOIR NO. 10	ST	216.30AF	02/07/1977	A 14689	
<u>MUDDY RESERVOIR NO. 10</u>						
S: 28 T: 4 R: 14E NEMAHA						
NEMAHA NRD	PUMP	SO		05/21/1984	A 16302	
NEMAHA NRD	PUMP	SI		05/21/1984	A 16302	A-14654
NEMAHA NRD	PUMP	SI		05/21/1984	A 16302	A-14830
<u>MUDDY CREEK</u>						
S: 34 T: 4 R: 14E NEMAHA						
HAROLD G & RUTH R SMITH	PUMP	IR	6.03	08/12/1975	A 13732	
HAROLD G & RUTH R SMITH	PUMP	IR	1.60	03/21/1977	A 14830	
S: 18 T: 3 R: 15E RICHARDSON						
JOAN FANKHAUSER	PUMP	IR	1.96	07/26/1976	A 14346	
<u>HOOSIER CREEK TRTB. TO</u>						
S: 9 T: 3 R: 15E RICHARDSON						
HARLEY PLATTER	PUMP	IR	.53	06/25/1979	A 15505	
<u>MUDDY CREEK, LITTLE</u>						
S: 24 T: 3 R: 14E RICHARDSON						
JAMES D LOCKARD	PUMP	IR	1.83	02/23/1976	A 14048	
S: 19 T: 3 R: 15E RICHARDSON						
JOAN FANKHAUSER	PUMP	IR	.81	08/25/1976	A 14418	
<u>MUDDY CREEK</u>						
S: 29 T: 3 R: 15E RICHARDSON						
RICHARD & JESSEMAN MCMULLEN	PUMP	IR	8.64	05/28/1976	A 14243	
<u>WOLF CREEK</u>						
S: 5 T: 2 R: 15E RICHARDSON						
DON JORN	PUMP	IR	.80	01/30/1989	A 16741A	K
S: 4 T: 2 R: 15E RICHARDSON						
DON JORN	PUMP	IR	.19	01/16/1989	A 16741C	K
<u>MUDDY CREEK</u>						
S: 10 T: 2 R: 15E RICHARDSON						
GAME AND PARKS COMMISSION	VERDON LAKE	ST	235.50AF	02/05/1998	A 17637	

SURFACE WATER RIGHTS DATA
CLAIMS, APPLICATIONS, AND APPROPRIATIONS IN DOWNSTREAM ORDER
DIVISION NO. 1F

SOURCE LOCATION APPROPRIATOR	CARRIER GAGE	USE	GRANT IN CFS/AF	DATE OF PRIORITY	DOCKET/ APP. NUMBER	ANNO. FT. NT.
<u>MUDDY CREEK, TRIB. TO</u> S: 15 T: 2 R: 15E RICHARDSON JAMES HEINEMAN	JAMES HEINEMAN POND	ST	6.50AF	09/25/2000	A 17913	
<u>MACKELROY CREEK, TRIB. TO</u> S: 19 T: 3 R: 16E RICHARDSON HARLAN ZENTNER	ZENTNER WILDLIFE POND	ST	38.90AF	04/10/2001	A 17971	
<u>MUDDY CREEK</u> S: 20 T: 2 R: 16E RICHARDSON TODD & LYNN BINDER	PUMP	IR	3.40	09/17/2002	A 18107	
<u>MUDDY CREEK, TRIB. TO</u> S: 33 T: 2 R: 16E RICHARDSON CARICL FARMS	CARICO FARMS WHIP RESERVOIR	ST		08/26/2002	A 18102	*
<u>MUDDY CREEK</u> S: 7 T: 1 R: 17E RICHARDSON DENNIS MEYER	PUMP	IR	2.11	09/08/1997	A 17618	
S: 16 T: 1 R: 17E RICHARDSON CHARLES H WEINERT	PUMP	IR	.68	07/26/1956	A 8688	
<u>CANADA CREEK, TRIB. TO</u> S: 2 T: 1 R: 17E RICHARDSON NEMAHA NRD	FROST-FROST RESERVOIR	ST	39.40AF	08/14/1979	A 15550	
<u>NEMAHA RIVER, BIG</u> S: 36 T: 1 R: 17E RICHARDSON ELIAS M BACHMAN	PUMPS	IR	3.70	07/25/1957	A 9538	
ELIAS M BACHMAN	PUMP	IR	4.00	02/06/1961	A 9887	
<u>NEMAHA RIVER, LITTLE</u> S: 25 T: 6 R: 13E NEMAHA HAWLEY FARMS INC	PUMP	IR		12/17/2002	A 18123	*

SURFACE WATER RIGHTS DATA
CLAIMS, APPLICATIONS, AND APPROPRIATIONS IN DOWNSTREAM ORDER
DIVISION NO. 2A

SOURCE LOCATION APPROPRIATOR	CARRIER GAGE	USE	GRANT IN CFS/AF	DATE OF PRIORITY	DOCKET/ APP. NUMBER	ANNOA. FT. NT.
<u>MUD CREEK TRTB. TO</u> S: 18 T: 28 R: 35W CHERRY GLEN COBLE & SONS INC	WEST TWIN LAKE	ST		10/29/2002	A 18112	E*
<u>LOUP RIVER, MIDDLE, SOUTH BRANCH</u> S: 35 T: 25 R: 36W CHERRY LEROY EVANS	EVANS RESERVOIR	ST	2.81AF	03/15/1984	A 16283	
<u>LOUP RIVER, MIDDLE</u> S: 6 T: 24 R: 32W HOOKER LARRY BOSTRON	PUMP	IR	.14	01/26/1990	A 169188	
MARKER RANCHING, INC	PUMP	IR	2.35	03/20/1951	A 4824	
S: 11 T: 24 R: 31W HOOKER PATRICK S. WRIGHT	PUMP	IR	.54	04/13/1970	A 11919	
S: 18 T: 24 R: 31W HOOKER MARCENA, ZUTAVERN & ZUTAVERN	PUMP	IR	1.02	03/15/1951	A 4820	
S: 9 T: 23 R: 29W THOMAS AYRES PROPERTIES LIMITED PARTNERSHIP	PUMP	IR	.15	06/28/1952	A 4982	K
S: 11 T: 23 R: 29W THOMAS FRANK WARREN	PUMP	IR	.53	12/31/1984	A 16348	K
S: 8 T: 23 R: 28W THOMAS ROBERT W BILTOFT	PUMP	IR	.41	04/19/1957	A 9462	
S: 10 T: 23 R: 28W THOMAS WERNER LAND & CATTLE CO	PUMP	IR	.09	06/07/1955	A 7637	K
WERNER LAND & CATTLE COMPANY, INC	PUMP	IR	1.77	01/18/1954	A 5878	
S: 11 T: 23 R: 28W THOMAS FLYING A CATTLE CO	PUMP	IR	1.52	07/07/1978	A 15289	
S: 2 T: 22 R: 26W BLAINE G-3 ENTERPRISES INC	PUMP	DG	1.56	04/28/1993	A 17279	
S: 6 T: 22 R: 25W BLAINE DOYLE G DOWSE	PUMP	IR	.01	04/23/1965	A 10621	K#
S: 32 T: 21 R: 21W BLAINE LOUP BASIN RECLAMATION DISTRICT	MIDDLE LOUP RIVER NEAR DUNNING, NE DISMAL RIVER NEAR THEDFORD, NE					
<u>SHERMAN RESERVOIR</u> S: 32 T: 21 R: 21W BLAINE LOUP BASIN RECLAMATION DISTRICT	SARGENT CANAL	IR	198.11	07/06/1954	A 4841A	T-868 K
LOUP BASIN RECLAMATION DISTRICT	SARGENT CANAL	SI		11/18/1963	A 10260C	A4841A
LOUP BASIN RECLAMATION DISTRICT	SARGENT CANAL	SI		11/18/1963	A 10260C	A-12433 K
LOUP BASIN RECLAMATION DISTRICT	SARGENT CANAL	SI		11/18/1963	A 10260C	A-12632
<u>LOUP RIVER, MIDDLE</u> S: 32 T: 21 R: 21W BLAINE LOUP BASIN RECLAMATION DISTRICT	SARGENT CANAL	IR	.70	11/22/1971	A 12433	
LOUP BASIN RECLAMATION DISTRICT	SARGENT CANAL	IR	.80	05/17/1972	A 12632	T-32 K
LOUP BASIN RECLAMATION DISTRICT	SARGENT CANAL	ST	403.00AF	06/23/1977	A 14992	
GEORGE R SEMLER RES.						

SURFACE WATER RIGHTS DATA
CLAIMS, APPLICATIONS, AND APPROPRIATIONS IN DOWNSTREAM ORDER
DIVISION NO. 2A

SOURCE LOCATION APPROPRIATOR	CARRIER GAGE	USE	GRANT IN CFS/AF	DATE OF PRIORITY	DOCKET/ APP. NUMBER	ANNO. FT. NT.
<u>SHERMAN RESERVOIR</u>						
S: 32 T: 21 R: 21w BLAINE LOUP BASIN RECLAMATION DISTRICT	SARGENT CANAL	SI		07/05/1977	A 15007	A-15029
<u>LOUP RIVER MIDDLE</u>						
S: 32 T: 21 R: 21w BLAINE LOUP BASIN RECLAMATION DISTRICT	SARGENT CANAL	IR	1.00	07/13/1977	A 15029	
LOUP BASIN RECLAMATION DISTRICT	SARGENT CANAL	IR	1.79	06/17/1986	A 16498	
<u>SHERMAN RESERVOIR</u>						
S: 32 T: 21 R: 21w BLAINE LOUP BASIN RECLAMATION DISTRICT	SARGENT CANAL	SI		06/17/1986	A 16499	A-4841A
LOUP BASIN RECLAMATION DISTRICT	SARGENT CANAL	SI		06/17/1986	A 16499	A-16498
LOUP BASIN RECLAMATION DISTRICT	SARGENT CANAL	SI		06/17/1986	A 16499	A-12632
<u>GEORGE SEMLER RESERVOIR</u>						
S: 27 T: 20 R: 18w BLAINE LOUP BASIN RECLAMATION DISTRICT	SARGENT CANAL	SI		06/17/1986	A 16500	A-4841A
<u>VICTORIA CREEK TRIB. TO</u>						
S: 17 T: 19 R: 21w CUSTER CHARLES SARGENT JR	SARGENT RESERVOIR	ST	63.70AF	10/09/1962	A 10112	
<u>VICTORIA CREEK</u>						
S: 16 T: 19 R: 21w CUSTER DAVID P. CHRISTEN	PUMP	IR	1.16	11/26/1948	A 4377A	
TIMOTHY D CHRISTEN	PUMP	IR	.18	11/26/1948	A 4377B	
JIM CHRISTEN	PUMP	IR	.41	11/26/1948	A 4377C	
S: 1 T: 19 R: 21w CUSTER KENNETH MYERS	VICTORIA CANAL NO. 1	IR	.71	03/17/1894	D 210	D-212
MYRON C MCGRAW	VICTORIA CANAL NO. 2	IR	2.71	07/17/1894	D 213	K
MYRON C MCGRAW	VICTORIA CANAL NO. 2	IR	.66	08/12/1926	A 1845	K
S: 6 T: 19 R: 20w CUSTER CAROL SWARTZ	MCGRAW CANAL	IR	.84	07/23/1927	A 1945	K
CAROL SWARTZ	MCGRAW CANAL	IR	.14	08/06/1928	A 2023	K
MYRON C MCGRAW	PUMP	IR	.14	06/04/1934	A 2398	K
<u>LOUP RIVER MIDDLE</u>						
S: 10 T: 19 R: 19w CUSTER LOUIS M HANSEN	PUMP	IR	.50	08/05/1946	A 3939	
S: 12 T: 19 R: 19w CUSTER MARLYS R RHOAD	PUMP	IR	1.67	02/25/1975	A 13438	
MARLYS R RHOAD	PUMP	IR	.23	05/17/1976	A 14228	
S: 7 T: 19 R: 18w CUSTER LOREN BRASS	PUMP	IR	2.52	08/07/1952	A 5007	
S: 9 T: 19 R: 18w CUSTER JAMES F. BERAN	PUMP	IR	1.78	09/26/1952	A 5036	
<u>SAND CREEK</u>						
S: 4 T: 19 R: 18w CUSTER HORKY FARMS LTD	PUMP	IR	.44	08/12/1963	A 10233	K

SURFACE WATER RIGHTS DATA
CLAIMS, APPLICATIONS, AND APPROPRIATIONS IN DOWNSTREAM ORDER
DIVISION NO. 2A

SOURCE LOCATION APPROPRIATOR	CARRIER GAGE	USE	GRANT IN CFS/AF	DATE OF PRIORITY	DOCKET/ APP. NUMBER	ANNOTA.	FT. NT.
<u>LOUP RIVER, MIDDLE</u>							
S: 10 T: 19 R: 18w CUSTER							
MIDDLE LOUP PUBLIC POWER & IRRIGATION DISTRICT	CANAL NO. 1	IR	15.15	12/28/1932	A 2293A		KT
MIDDLE LOUP PUBLIC POWER & IRRIGATION DISTRICT	CANAL NO. 1	US	.45	12/28/1932	A 2295A	U-1	
MIDDLE LOUP PUBLIC POWER & IRRIGATION DISTRICT	CANAL NO. 1	IR	.25	12/28/1932	A 2293DR	T-282	
MIDDLE LOUP PUBLIC POWER & IRRIGATION DISTRICT	CANAL NO. 1	US	.01	12/28/1932	A 2293DR	U-1	
MIDDLE LOUP PUBLIC POWER & IRRIGATION DISTRICT	CANAL NO. 1	IR	32.69	10/11/1946	A 3979A	A-2293	MK
MIDDLE LOUP PUBLIC POWER & IRRIGATION DISTRICT	CANAL NO. 1	US	.56	10/11/1946	A 3979A	U-1	
MIDDLE LOUP PUBLIC POWER & IRRIGATION DISTRICT	CANAL NO. 1	IR	13.64	10/11/1946	A 3979A		K
MIDDLE LOUP PUBLIC POWER & IRRIGATION DISTRICT	CANAL NO. 1	US	3.66	10/11/1946	A 3979A	U-1	
MIDDLE LOUP PUBLIC POWER & IRRIGATION DISTRICT	CANAL NO. 1	IR	.14	10/11/1946	A 3979BR	T-241	
MIDDLE LOUP PUBLIC POWER & IRRIGATION DISTRICT	CANAL NO. 1	US	.05	10/11/1946	A 3979BR	U-1	
MIDDLE LOUP PUBLIC POWER & IRRIGATION DISTRICT	CANAL NO. 1	IR	.54	10/11/1946	A 3979DR	T-305	M
MIDDLE LOUP PUBLIC POWER & IRRIGATION DISTRICT	CANAL NO. 1	US	.02	10/11/1946	A 3979DR	U-1	M
MIDDLE LOUP PUBLIC POWER & IRRIGATION DISTRICT	CANAL NO. 1	IR	2.51	10/11/1946	A 3981A		K
MIDDLE LOUP PUBLIC POWER & IRRIGATION DISTRICT	CANAL NO. 1	US	.13	10/11/1946	A 3981A	U-1	
MIDDLE LOUP PUBLIC POWER & IRRIGATION DISTRICT	CANAL NO. 1	IR	.61	07/26/1956	A 8692		
LESLIE SHEPPERD	CANAL NO. 1	IR	.90	10/24/1956	A 8930		
PAUL H SHEPPERD	CANAL NO. 2	IR	12.30	12/28/1932	A 2293B	T-845	KT
MIDDLE LOUP PUBLIC POWER & IRRIGATION DISTRICT	CANAL NO. 2	US	3.17	12/28/1932	A 2293B	U-1	
MIDDLE LOUP PUBLIC POWER & IRRIGATION DISTRICT	CANAL NO. 2	IR	1.19	01/04/1937	A 2678BR	P-229	K
MIDDLE LOUP PUBLIC POWER & IRRIGATION DISTRICT	CANAL NO. 2	US	.17	01/04/1937	A 2678BR	U-1	
MIDDLE LOUP PUBLIC POWER & IRRIGATION DISTRICT	CANAL NO. 2	IR	26.53	10/11/1946	A 3979B	A-2293	MK
MIDDLE LOUP PUBLIC POWER & IRRIGATION DISTRICT	CANAL NO. 2	US	7.23	10/11/1946	A 3979B	U-1	M
MIDDLE LOUP PUBLIC POWER & IRRIGATION DISTRICT	CANAL NO. 2	IR	17.66	10/11/1946	A 3979B	T-846	K
MIDDLE LOUP PUBLIC POWER & IRRIGATION DISTRICT	CANAL NO. 2	US	5.73	10/11/1946	A 3979B	U-1	
MIDDLE LOUP PUBLIC POWER & IRRIGATION DISTRICT	CANAL NO. 2	IR	1.19	10/11/1946	A 3981B	A-2678	DK
MIDDLE LOUP PUBLIC POWER & IRRIGATION DISTRICT	CANAL NO. 2	US	.17	10/11/1946	A 3981B	U-1	
MIDDLE LOUP PUBLIC POWER & IRRIGATION DISTRICT	CANAL NO. 2	IR	4.07	10/11/1946	A 3981B		K
MIDDLE LOUP PUBLIC POWER & IRRIGATION DISTRICT	CANAL NO. 2	US	.14	10/11/1946	A 3981B	U-1	
KAMARAD & KAMARAD	CANAL NO. 2	IR	.96	10/22/1947	A 4131		
LAWRENCE WALDMANN	CANAL NO. 2	IR	.35	08/16/1954	A 6623		
HOLLIS L RECKLING	CANAL NO. 2	IR	1.09	03/28/1973	A 12842		
S: 3 T: 18 R: 17w CUSTER							
E RUTH FISHER	PUMP	IR	.61	08/21/1953	A 5491		%
<u>LOUP RIVER, MIDDLE, TRIB. TO</u>							
S: 15 T: 18 R: 17w CUSTER							
WILMA J ERIKSON	PUMP	IR	.73	04/17/1944	A 3714		%
<u>LOUP RIVER, MIDDLE</u>							
S: 23 T: 18 R: 17w CUSTER							
ROBERT L & TERRY L DRAKE	PUMP	IR	.14	02/06/1945	A 3806A		%
WELLS RANCH LTD PARTNERSHIP	PUMP	IR	.15	02/06/1945	A 3806B		%
S: 26 T: 18 R: 17w CUSTER							
WELLS RANCH LTD PARTNERSHIP	PUMP	IR	.15	01/04/1937	A 2678BR	P-347	%

Report of the

SURFACE WATER RIGHTS DATA
CLAIMS, APPLICATIONS, AND APPROPRIATIONS IN DOWNSTREAM ORDER
DIVISION NO. 2A

SOURCE LOCATION APPROPRIATOR	CARRIER GAGE	USE	GRANT IN CFS/AF	DATE OF PRIORITY	DOCKET/ APP. NUMBER	ANNOA.	FT. NT.
LOUP RIVER, MIDDLE							
S: 26 T: 18 R: 17W CUSTER							
WELLS RANCH LTD PARTNERSHIP	PUMP	IR	.15	10/11/1946	A 3981BR	P-347	D%
WELLS RANCH LTD PARTNERSHIP	PUMP	IR	.93	10/11/1946	A 3981BR	P-348	%
S: 35 T: 18 R: 17W CUSTER							
MIDDLE LOUP PUBLIC POWER & IRRIGATION DISTRICT	CANAL NO. 3	IU	25.06	12/28/1932	A 2293CR	P-378B	K
MIDDLE LOUP PUBLIC POWER & IRRIGATION DISTRICT	CANAL NO. 3	IU	54.06	10/11/1946	A 3979CR	P-378B	MK
MIDDLE LOUP PUBLIC POWER & IRRIGATION DISTRICT	CANAL NO. 3	IU	77.05	10/11/1946	A 3979CR	P-371	K
MIDDLE LOUP PUBLIC POWER & IRRIGATION DISTRICT	CANAL NO. 3	IU	.94	10/11/1946	A 3981CR	P-371	K
TADEUSZ & JOANN RADKE	CANAL NO. 3	IR	.98	11/08/1948	A 4360		%
MIDDLE LOUP PUBLIC POWER & IRRIGATION DISTRICT	CANAL NO. 3	IR	.63	03/15/1963	A 10161	R T-440	%
HAROLD GRIFFITHS	CANAL NO. 3	IR	.57	03/05/1971	A 12179		%
LYNN RITZ	CANAL NO. 3	IR	.80	07/25/1975	A 13682		%
JAMES RITZ	CANAL NO. 3	IR	.90	02/27/2001	A 17960	A-3703	D
MIDDLE LOUP PUBLIC POWER & IRRIGATION DISTRICT	CANAL NO. 4	IU	.95	12/28/1932	A 2293BR	P-468	T
MIDDLE LOUP PUBLIC POWER & IRRIGATION DISTRICT	CANAL NO. 4	IU	.03	12/28/1932	A 2293CR	T-758	T
MIDDLE LOUP PUBLIC POWER & IRRIGATION DISTRICT	CANAL NO. 4	IR	37.16	12/28/1932	A 2293DR	P-371	KM
MIDDLE LOUP PUBLIC POWER & IRRIGATION DISTRICT	CANAL NO. 4	US	1.98	12/28/1932	A 2293DR	U-1	
MIDDLE LOUP PUBLIC POWER & IRRIGATION DISTRICT	CANAL NO. 4	IR	.51	01/04/1937	A 2678DR	P-371	K
MIDDLE LOUP PUBLIC POWER & IRRIGATION DISTRICT	CANAL NO. 4	US	.09	01/04/1937	A 2678DR	U-1	
MIDDLE LOUP PUBLIC POWER & IRRIGATION DISTRICT	CANAL NO. 4	IU	3.67	10/11/1946	A 3979BR	P-468	
MIDDLE LOUP PUBLIC POWER & IRRIGATION DISTRICT	CANAL NO. 4	IU	2.06	10/11/1946	A 3979BR	P-468	M
MIDDLE LOUP PUBLIC POWER & IRRIGATION DISTRICT	CANAL NO. 4	IU	.07	10/11/1946	A 3979CR	T-759	M
MIDDLE LOUP PUBLIC POWER & IRRIGATION DISTRICT	CANAL NO. 4	IU	.36	10/11/1946	A 3979CR	T-759	M
MIDDLE LOUP PUBLIC POWER & IRRIGATION DISTRICT	CANAL NO. 4	IR	80.16	10/11/1946	A 3979DR	P-371	MK
MIDDLE LOUP PUBLIC POWER & IRRIGATION DISTRICT	CANAL NO. 4	US	2.29	10/11/1946	A 3979DR	U-1	M
MIDDLE LOUP PUBLIC POWER & IRRIGATION DISTRICT	CANAL NO. 4	IR	45.25	10/11/1946	A 3979DR	P-371	K
MIDDLE LOUP PUBLIC POWER & IRRIGATION DISTRICT	CANAL NO. 4	US	22.30	10/11/1946	A 3979DR	U-1	K
MIDDLE LOUP PUBLIC POWER & IRRIGATION DISTRICT	CANAL NO. 4	IR	.51	10/11/1946	A 3981DR	P-371	DK
MIDDLE LOUP PUBLIC POWER & IRRIGATION DISTRICT	CANAL NO. 4	US	.09	10/11/1946	A 3981DR	U-1	
MIDDLE LOUP PUBLIC POWER & IRRIGATION DISTRICT	CANAL NO. 4	IR	.66	10/11/1946	A 3981DR		K
MIDDLE LOUP PUBLIC POWER & IRRIGATION DISTRICT	CANAL NO. 4	US	.16	10/11/1946	A 3981DR	U-1	
JACK D & ELAINE M VANSLYKE	CANAL NO. 4	IR	1.79	01/31/1953	A 5139		%
WILLARD M & DORIS M HILL	CANAL NO. 4	IR	.62	04/25/1953	A 5284	R P-439	%
JAMES & JEANNETTE COUTON	CANAL NO. 4	IR	.93	03/15/1963	A 10161A		%
MILTON & SHIRLEY WALRATH	CANAL NO. 4	IR	2.96	03/15/1963	A 10161B		%
LOUIE KASLON	CANAL NO. 4	IR	.80	04/12/1963	A 10175		%
MELVIN MOSTEK	CANAL NO. 4	IR	.97	03/30/1971	A 12197		%
WILLIAM A BOWNESS	CANAL NO. 4	IR	1.00	03/30/1971	A 12198		%
ANDREW GOC	CANAL NO. 4	IR	.84	06/26/1972	A 12673		%
JOHN L HEIL	CANAL NO. 4	IR	1.11	05/27/1975	A 13590		%
LOUP BASIN RECLAMATION DISTRICT	FARWELL MAIN CANAL	IR	696.98	07/06/1954	A 4423	T-749	K%
LOUP BASIN RECLAMATION DISTRICT	FARWELL MAIN CANAL	IR	.40	07/06/1954	A 4423A		%
LOUP BASIN RECLAMATION DISTRICT	FARWELL MAIN CANAL	ST	68120.00AF	07/06/1954	A 4923A		%
	SHERMAN RESERVOIR						

SURFACE WATER RIGHTS DATA
CLAIMS, APPLICATIONS, AND APPROPRIATIONS IN DOWNSTREAM ORDER
DIVISION NO. 2A

SOURCE LOCATION APPROPRIATOR	CARRIER GAGE	USE	GRANT IN CFS/AF	DATE OF PRIORITY	DOCKET/ APP. NUMBER	ANNOA.	FT. NT.
<u>LOUP RIVER, MIDDLE</u>							
S: 35 T: 18 R: 17W CUSTER							
LOUP BASIN RECLAMATION DISTRICT	FARWELL MAIN CANAL	IR	21.09	07/06/1954	A 5710	T-94	K%
LOUP BASIN RECLAMATION DISTRICT	FARWELL MAIN CANAL	IR	4.57	11/18/1964	A 10470		%
LOUP BASIN RECLAMATION DISTRICT	FARWELL MAIN CANAL	ST	433.90AF	10/25/1973	A 12956		%
	FARWELL SOUTH CANAL	RES.					
LOUP BASIN RECLAMATION DISTRICT	FARWELL MAIN CANAL	IR	1.67	06/18/1985	A 16399		K%
LOUP BASIN RECLAMATION DISTRICT	FARWELL MAIN CANAL	IR	3.37	05/18/1989	A 16806	T-751	K
DOUG CLAUSEN	FARWELL MAIN CANAL	SS	31.90AF	06/07/1993	A 17293	A-17292	
LOUP BASIN RECLAMATION DISTRICT	FARWELL MAIN CANAL	IR	1.41	08/24/1993	A 17306		
LOUP BASIN RECLAMATION DISTRICT	FARWELL MAIN CANAL	WT	3.00	04/28/1997	A 17579		
WELLS RANCH LTD PARTNERSHIP	PUMP	IR	.35	10/23/1939	A 2995		K
S: 1 T: 17 R: 17W CUSTER							
JAMES RITZ	PUMP	IR	1.26	03/27/1944	A 3703	P-461	K
<u>COTTONWOOD CREEK</u>							
S: 8 T: 17 R: 16W VALLEY							
WILLARD N & DORIS M HILL	PUMP	IR	.39	06/01/1953	A 5337		
<u>LEE CREEK</u>							
S: 19 T: 17 R: 16W VALLEY							
HARRY RITZ	LEWIN RESERVOIR	ST	49.00AF	06/07/1946	A 3913	R P-383	
<u>LEWIN RESERVOIR</u>							
S: 19 T: 17 R: 16W VALLEY							
HARRY RITZ	PUMP	SO		08/01/1967	A 11216		
<u>COB CREEK</u>							
S: 24 T: 15 R: 15W SHERMAN							
ERVAN L & MARGARET M DZINGLE	PUMP	IR	.43	10/13/1964	A 10456		
<u>WIGGLE CREEK</u>							
S: 5 T: 14 R: 14W SHERMAN							
ELVIN R WHEELER	PUMP	IR	.86	03/19/1976	A 14106		
<u>LOUP RIVER, MIDDLE, TRIB. TO</u>							
S: 16 T: 14 R: 14W SHERMAN							
THRESA SMEDRA	PUMP	IR	.21	09/30/1946	A 3971		K
<u>LOUP RIVER, MIDDLE</u>							
S: 16 T: 14 R: 14W SHERMAN							
DALE D BALTZ	PUMP	IR	.42	01/15/1941	A 3368	T-721	
DALE D BALTZ	PUMP	IR	.49	12/01/1954	A 6875	A-3368	D
DALE D BALTZ	PUMP	IR	.78	02/01/1999	A 17726	A-3368	D
S: 26 T: 14 R: 14W SHERMAN							
EARL KLAUSEN ET AL	KLAUSEN CANAL	IR	2.17	08/14/1929	A 2095		
S: 26 T: 13 R: 13W SHERMAN							
LEONARD PRITSCHAU	PUMP	IR	.33	11/22/1974	A 13283		
TIM PRITSCHAU	PUMP	IR	1.24	12/15/1980	A 15737		
TIM PRITSCHAU	PUMP	IR	.26	03/06/1987	A 16546		

SURFACE WATER RIGHTS DATA
CLAIMS, APPLICATIONS, AND APPROPRIATIONS IN DOWNSTREAM ORDER
DIVISION NO. 2A

SOURCE LOCATION APPROPRIATOR	CARRIER GAGE	USE	GRANT IN CFS/AF	DATE OF PRIORITY	DOCKET/ APP. NUMBER	ANNOA. FT. NT.
<u>LOUP RIVER, MIDDLE</u> S: 25 T: 13 R: 13W SHERMAN FISHER TRUSTEES	PUMP	IR	.36	10/24/1940	A 3307	
<u>LOUP RIVER, MIDDLE, TRTB. TO</u> S: 25 T: 13 R: 13W SHERMAN DENIS A & DORIS KLAUSEN	PUMP	IR	.18	07/27/1955	A 7798	
<u>LOUP RIVER, MIDDLE</u> S: 29 T: 13 R: 12W HOWARD LEONARD & MARY REIMERS	PUMP	IR	1.03	06/11/1984	A 16305	
LEONARD REIMERS	PUMP	IR	.55	06/07/1972	A 12650	
ANITA L PEDERSEN	PUMP	IR	.99	01/20/1961	A 9883	
LARRY R SMITH	PUMP	IR	.54	04/23/1976	A 14189	
S: 28 T: 13 R: 12W HOWARD ERIC & ANITA PEDERSEN	PUMP	IR	.63	04/25/1978	A 15246	K
DAISY M. FRIES	PUMP	IR	.97	05/07/1930	A 2139	
<u>DEER CREEK</u> S: 8 T: 13 R: 12W HOWARD ADOLPH G & KATHRYN A CYBORON	PUMP	IR	1.03	07/16/1968	A 11491	
S: 17 T: 13 R: 12W HOWARD DENNIS CYBORON	PUMP	IR	1.93	09/09/1964	A 10439	
S: 21 T: 13 R: 12W HOWARD ANITA L PEDERSEN	PUMP	IR	.73	05/08/1980	A 15645	K
<u>LOUP RIVER, SOUTH</u> S: 21 T: 18 R: 26W LOGAN EUGENE D & JERRY W KRAMER	PUMP	IR	.73	12/02/1953	A 5765	
S: 28 T: 18 R: 26W LOGAN WILLIAM M WATKINS	PUMP	IR	.43	07/30/1954	A 6529	
S: 27 T: 18 R: 26W LOGAN WILLIAM M WATKINS	PUMP	IR	1.03	12/05/1975	A 13894	
S: 35 T: 18 R: 26W LOGAN DENNIS BEATTY	PUMP	IR	1.65	09/29/1954	A 6740	
S: 12 T: 17 R: 26W LOGAN GREGORY & JUDITH DETERDING	PUMP	IR	.87	01/21/1969	A 11621	
S: 9 T: 16 R: 24W CUSTER ROGER & MARION CHESLEY	PUMP	IR	.30	03/01/1965	A 10548	
OLE S & DONNA S CHESLEY	PUMP	IR	2.30	09/27/1928	A 2037	
S: 3 T: 16 R: 24W CUSTER MARSHALL WOODWARD FAMILY TRUST	PUMP	IR	.67	02/08/1954	A 5942	
S: 2 T: 15 R: 23W CUSTER LILLIAN E PAYTON	PUMP	IR	1.08	12/24/1953	A 5816	
<u>WIGGLE CREEK</u> S: 3 T: 15 R: 23W CUSTER PHELPS RANCH, INC	PUMP	IR	.74	03/29/1989	A 16764	

SURFACE WATER RIGHTS DATA
CLAIMS, APPLICATIONS, AND APPROPRIATIONS IN DOWNSTREAM ORDER
DIVISION NO. 2A

SOURCE LOCATION APPROPRIATOR	CARRIER GAGE	USE	GRANT IN CFS/AF	DATE OF PRIORITY	DOCKET/ APP. NUMBER	ANNOA. FT. NT.
<u>WIGGLE CREEK</u>						
S: 2 T: 15 R: 23W CUSTER KARL L REINHARD	REINHARD RESERVOIR	ST	8.00AF	08/10/1978	A 15314	
<u>LOUP RIVER, SOUTH</u>						
S: 1 T: 15 R: 23W CUSTER WILLIAM S BATTEN	PUMP	IR	1.21	08/25/1969	A 11783	
S: 6 T: 15 R: 22W CUSTER ALMA R LICHTENBERGER	PUMP	IR	1.61	06/18/1954	A 6368	
S: 22 T: 15 R: 22W CUSTER HELEN HICKENBOTTOM	PUMP	IR	.49	04/10/1981	A 15837	K
S: 24 T: 15 R: 22W CUSTER MARLIS MILLER	PUMP	IR	1.11	06/30/1988	A 16677	
S: 30 T: 15 R: 21W CUSTER PAULSEN FARMS, INC	PUMP	IR	.89	03/14/1950	A 4618	
STANLEY & DONNA HELBERG	PUMP	IR	1.30	02/29/1972	A 12526	
S: 9 T: 14 R: 21W CUSTER MACK B HORN	PUMP	IR	.81	07/01/1970	A 11986	K
S: 10 T: 14 R: 21W CUSTER ALVIN B EICHELBERGER	PUMP	IR	.45	06/21/1940	A 3186	
TIERNEY LAND & CATTLE, INC	PUMP	IR	.41	03/19/1956	A 8436	K
<u>LOUP RIVER, SOUTH, TRIB. TO</u>						
S: 15 T: 14 R: 21W CUSTER GAME AND PARKS COMMISSION	PRESSY FISH POND	ST	9.50AF	06/28/1965	A 10645	
<u>LOUP RIVER, SOUTH</u>						
S: 13 T: 14 R: 21W CUSTER CLEO A NELSON	PUMP	IR	.66	07/06/1940	A 3195	
CLEO A NELSON	PUMP	IR	.27	10/11/1940	A 3290	
CLEO A NELSON	PUMP	SI	.13	08/25/1993	A 17308	A-3195 D
CLEO A NELSON	PUMP	SI	.12	08/25/1993	A 17308	A-3290 D
CLEO A NELSON	PUMP	IR	.42	08/25/1993	A 17308	
S: 18 T: 14 R: 20W CUSTER SOUTH LOUP VALLEY ASH CREEK RANCH, INC	PUMP	IR	2.75	05/17/1932	A 2271	T-941 K
S: 7 T: 14 R: 20W CUSTER SOUTH LOUP VALLEY ASH CREEK RANCH, INC	PUMP	IR	.59	05/28/1956	A 8589	
S: 21 T: 14 R: 20W CUSTER MABEL M MYERS	PUMP	IR	2.04	04/25/1977	A 14918	
S: 28 T: 14 R: 20W CUSTER JANET K & ROBERT F CHRISTENSEN	PUMP	IR	.96	05/12/1954	A 6289	
S: 34 T: 14 R: 20W CUSTER THOMAS LIVESTOCK CO.	PUMP	IR	1.79	06/01/1953	A 5338	
JANET K & ROBERT F CHRISTENSEN	PUMP	IR	.38	05/12/1954	A 6290	
LOUISE M HORN	PUMP	IR	.49	03/28/1955	A 7285	
S: 2 T: 13 R: 20W CUSTER BERYL L POPP	PUMP	IR	1.46	05/12/1954	A 6288	

SURFACE WATER RIGHTS DATA
CLAIMS, APPLICATIONS, AND APPROPRIATIONS IN DOWNSTREAM ORDER
DIVISION NO. 2A

SOURCE LOCATION APPROPRIATOR	CARRIER GAGE	USE	GRANT IN CFS/AF	DATE OF PRIORITY	DOCKET/ APP. NUMBER	ANNOA. FT. NT.
<u>LOUP RIVER, SOUTH</u>						
S: 1 T: 13 R: 20W CUSTER						
T&ELWOOD HORN HORN & HORN REV TRUS	PUMP	IR	.79	03/30/1954	A 6155	
M DEAN HORN	PUMP	IR	.50	06/25/1975	A 13637	K
H DAVID PATTERSON	PUMP	IR	1.65	02/16/1977	A 14730	
H DAVID PATTERSON	PUMP	IR	.29	08/17/1956	A 8753	K
S: 7 T: 13 R: 19W CUSTER						
STEVEN F & KIMBERLY J LUECK	PUMP	IR	1.33	03/07/1977	A 14776	
<u>DEER CREEK</u>						
S: 8 T: 13 R: 19W CUSTER						
BERYL L POPP	PUMP	IR	1.00	03/07/1946	A 3881	
<u>LOUP RIVER, SOUTH</u>						
S: 15 T: 13 R: 19W CUSTER						
HAROLD W & MARIE L GEORGE FAMILY TRUST	PUMP	IR	.39	03/03/1965	A 10552	
S: 23 T: 13 R: 19W CUSTER						
GEORGE H POPP	PUMP	IR	.34	07/21/1976	A 14334	
S: 24 T: 13 R: 19W CUSTER						
RALPH SHOEMAKER	PUMP	IR	.86	04/05/1974	A 13014	
S: 30 T: 13 R: 18W CUSTER						
KENNETH SHOEMAKER	PUMP	IR	1.11	07/26/1974	A 13105A	
JOHN GOMPPER	PUMP	IR	.48	07/26/1974	A 13105B	
S: 32 T: 13 R: 18W CUSTER						
MAE KAPPEL	PUMP	IR	.41	07/26/1974	A 13105C	
S: 30 T: 13 R: 18W CUSTER						
KENNETH SHOEMAKER	PUMP	IR	.73	07/22/1997	A 17601	K
S: 5 T: 12 R: 18W BUFFALO						
ZERO HEREFORDS SOUTH, INC	PUMP	IR	.67	07/21/1953	A 5400	K
<u>OTTIE CREEK, TRB, TO</u>						
S: 18 T: 12 R: 18W BUFFALO						
ROY B JUDY	JUDY RESERVOIR	ST	45.00AF	04/17/1941	A 3429	
<u>LOUP RIVER, SOUTH</u>						
S: 3 T: 12 R: 18W BUFFALO						
HAISEL & JAY HARNAGEL	PUMP	IR	2.09	02/06/1953	A 5148	
WAYNE D & EMMA NICHOLS	PUMP	IR	.64	08/10/1977	A 15072	
S: 11 T: 12 R: 18W BUFFALO						
RUBY E BENTLEY	PUMP	IR	.36	07/24/1967	A 11209	K
S: 12 T: 12 R: 18W BUFFALO						
JOHN A & EVA J ECKHOUT	PUMP	IR	.42	08/28/1953	A 5515	
JOHN A & EVA J ECKHOUT	PUMP	IR	.27	10/26/1966	A 10973	
S: 7 T: 12 R: 17W BUFFALO						
JOHN A ECKHOUT	PUMP	IR	.67	02/14/1975	A 13404	
JOHN A ECKHOUT	PUMP	IR	.72	07/11/1975	A 13650	
S: 17 T: 12 R: 17W BUFFALO						
JAMES B & HOLLY L ECKHOUT	PUMP	IR	.42	06/07/1954	A 6359	

SURFACE WATER RIGHTS DATA
CLAIMS, APPLICATIONS, AND APPROPRIATIONS IN DOWNSTREAM ORDER
DIVISION NO. 2A

SOURCE LOCATION APPROPRIATOR	CARRIER GAGE	USE	GRANT IN CFS/AF	DATE OF PRIORITY	DOCKET/ APP. NUMBER	ANNOA. FT. NT.
<u>LOUP RIVER, SOUTH</u>						
S: 17 T: 12 R: 17W BUFFALO						
JAMES B & HOLLY L ECKHOUT	PUMP	IR	.34	01/21/1957	A 9120	
DUANE & BRENDA KINGSTON	PUMP	IR	.93	08/11/1972	A 12714	
S: 27 T: 12 R: 17W BUFFALO						
RIESSLAND BROTHERS	PUMP	IR	.93	07/20/1955	A 7788	
S: 26 T: 12 R: 17W BUFFALO						
JULIE METZLER HIGGINBOTHAM	PUMP	IR	.22	10/30/1953	A 5688	K
S: 36 T: 12 R: 17W BUFFALO						
ROSE JANITSCHCK	PUMP	IR	.93	02/25/1957	A 9249	
S: 31 T: 12 R: 16W BUFFALO						
GLATTER BROS LLP	PUMP	IR	.89	08/23/1957	A 9556	
S: 6 T: 11 R: 16W BUFFALO						
LAURENCE C DOWNEY	PUMP	IR	.43	05/13/1974	A 13031	
S: 4 T: 11 R: 16W BUFFALO						
RODNEY ROYLE	PUMP	IR	1.18	10/05/1953	A 5625	
GEHLERT A & IRIS B RASMUSSEN REV TRUST	PUMP	IR	.72	06/27/1975	A 13639	
S: 2 T: 11 R: 16W BUFFALO						
LAMMERS LAND LEVELING CO.	PUMP	IR	.15	07/16/1940	A 3202	K
S: 35 T: 12 R: 16W BUFFALO						
NORMAN HAND	PUMP	IR	.08	10/07/1940	A 3282	
S: 36 T: 12 R: 16W BUFFALO						
CARL RASMUSSEN	PUMP	IR	1.63	07/24/1964	A 10399	
<u>DRY CREEK</u>						
S: 22 T: 12 R: 16W BUFFALO						
RONALD COPE	PUMP	IR	1.07	06/19/1969	A 11731	
S: 25 T: 12 R: 16W BUFFALO						
HELEN SMITH	PUMP	IR	.26	12/05/1969	A 11837	
S: 30 T: 12 R: 15W BUFFALO						
DEANE W HADWIGER ET AL	PUMP	IR	1.50	08/15/1961	A 9970	
<u>LOUP RIVER, SOUTH</u>						
S: 28 T: 12 R: 15W BUFFALO						
KENNETH C & MARIAN E DETHLEFS	PUMP	IR	1.37	12/28/1894	D 236 R P-354	
<u>SAND CREEK, TRIB. TO</u>						
S: 5 T: 11 R: 15W BUFFALO						
R A EATON	EATON RESERVOIR	ST	29.00AF	10/13/1944	A 3776	
<u>CEDAR CREEK</u>						
S: 2 T: 11 R: 15W BUFFALO						
NEIL BATEMAN	PUMP	IR	.69	07/28/1976	A 14354	
<u>LOUP RIVER, SOUTH</u>						
S: 25 T: 12 R: 15W BUFFALO						
DAVID ZELLER	PUMP	IR	.56	04/24/1975	A 13564	K
S: 19 T: 12 R: 14W BUFFALO						
DALE & DELORES HONGSERMEIER	PUMP	IR	.71	12/28/1894	D 236 R P-355	

SURFACE WATER RIGHTS DATA
CLAIMS, APPLICATIONS, AND APPROPRIATIONS IN DOWNSTREAM ORDER
DIVISION NO. 2A

SOURCE LOCATION APPROPRIATOR	CARRIER GAGE	USE	GRANT IN CFS/AF	DATE OF PRIORITY	DOCKET/ APP. NUMBER	ANNOA. FT. NT.
<u>LOUP RIVER, SOUTH</u>						
S: 20 T: 12 R: 14w BUFFALO IVAN H FINKE	PUMP	IR	.86	09/13/1954	A 6687	
<u>MUD (BEAVER) CREEK</u>						
S: 13 T: 16 R: 20w CUSTER J.M. CHRISTENEN	PUMP	IR	.59	06/22/1992	A 17202	K
S: 18 T: 16 R: 19w CUSTER GARY W & JOANNA J COOK	PUMP	IR	.15	05/04/1955	A 7442	
GARY W & JOANNA J COOK	PUMP	IR	1.09	08/12/1982	A 16138	K
ADAMS LAND & CATTLE CO	PUMP	IR	.47	01/03/1929	A 2059	
S: 17 T: 16 R: 19w CUSTER CLYDE LOY	PUMP	IR	.18	07/24/1940	A 3210	
S: 22 T: 16 R: 19w CUSTER JANESVILLE FARMS, INC	PUMP	IR	.42	07/23/1946	A 3930	
S: 35 T: 16 R: 19w CUSTER WAYNE TUCKER	PUMP	IR	.91	11/06/1974	A 13261	
S: 31 T: 16 R: 18w CUSTER CHARLES D & CAROLYN WATTS	PUMP	IR	.26	11/10/1939	A 3015	K
S: 9 T: 15 R: 18w CUSTER VILLAGE OF ANSLEY	ANSLEY RESERVOIR	ST	14.00AF	04/17/1957	A 9454	
S: 16 T: 15 R: 18w CUSTER MARGIE WARREN	PUMP	IR	.94	07/14/1978	A 15294	
S: 15 T: 15 R: 18w CUSTER LYLE O & JANICE L LOVITT	PUMP	IR	.74	05/23/1960	A 9825	
LYLE O & JANICE L LOVITT	PUMP	IR	.46	08/03/2000	A 17900	
S: 14 T: 15 R: 18w CUSTER MELVIN CLINGER	PUMP	IR	1.51	05/25/1965	A 10635	
S: 25 T: 15 R: 18w CUSTER JODI RABER	PUMP	IR	1.24	12/10/1952	A 5106	T-835 K
ETHAN B & GEORGIA J HOWARD	PUMP	IR	.39	10/04/1937	A 2794	
S: 30 T: 15 R: 17w CUSTER JUDY JONES	PUMP	IR	1.67	07/12/1952	A 4986	
S: 31 T: 15 R: 17w CUSTER HOWARD E JAESCHKE	PUMP	IR	2.41	11/10/1928	A 2051	
S: 32 T: 15 R: 17w CUSTER JUDY JONES	PUMP	IR	.64	07/14/1986	A 16505	K
ARDEN CHAMBERLIN	PUMP	IR	.96	07/18/1975	A 13657	
EDITH BURNS	PUMP	IR	.13	04/23/1929	A 2079	
JERRY L & RITA J ROSENTREADER	PUMP	IR	.19	07/15/1940	A 3200A	
NORMAN & ELAINE ANDERSON	PUMP	IR	.33	07/15/1940	A 3200B	
NORMAN & ELAINE ANDERSON	PUMP	IR	.36	09/30/1993	A 17316	
S: 33 T: 15 R: 17w CUSTER VIVIAN BURNS	PUMP	IR	.57	03/20/1981	A 15794	
ORRIN HOBLYN	PUMP	IR	1.71	07/20/1970	A 12012	K

SURFACE WATER RIGHTS DATA
CLAIMS, APPLICATIONS, AND APPROPRIATIONS IN DOWNSTREAM ORDER
DIVISION NO. 2A

SOURCE LOCATION APPROPRIATOR	CARRIER GAGE	USE	GRANT IN CFS/AF	DATE OF PRIORITY	DOCKET/ APP. NUMBER	ANNOA. FT. NT.
<u>MUD (BEAVER) CREEK</u>						
S: 33 T: 15 R: 17W CUSTER OTHA F LOVITT	PUMP	IR	.69	06/16/1967	A 11176	
S: 34 T: 15 R: 17W CUSTER DEAN WILLOUGHBY	PUMP	IR	1.10	02/08/1927	A 1896	
WENDELL R LOVITT	PUMP	IR	.44	06/16/1967	A 11175	
S: 35 T: 15 R: 17W CUSTER RICHARD P MADSEN	PUMP	IR	1.42	01/09/1975	A 13352	
S: 34 T: 15 R: 17W CUSTER RICHARD P MADSEN	PUMP	IR	.99	06/05/1946	A 3912	
S: 2 T: 14 R: 17W CUSTER LOURINE NELSON	PUMP	IR	.05	06/06/1955	A 7635	K
S: 11 T: 14 R: 17W CUSTER KENNETH L PERSON	PUMP	IR	.89	03/02/1990	A 16935	
GALE (BUTCH) WILSON	PUMP	IR	.53	05/25/1948	A 4273	
S: 13 T: 14 R: 17W CUSTER NADINE A FRANSSSEN	PUMP	IR	1.21	08/20/1926	A 1848	
HAROLD & PATRICIA HIRD	PUMP	IR	1.70	10/09/1956	A 8892	
<u>DUTCH CREEK</u>						
S: 26 T: 14 R: 17W CUSTER LAURA M ALBERTSEN	UNICK RESERVOIR	ST	82.70AF	06/01/1983	A 16202	
<u>MUD (BEAVER) CREEK</u>						
S: 18 T: 14 R: 16W SHERMAN NADINE A FRANSSSEN	PUMP	IR	.23	08/08/1975	A 13722	K
S: 20 T: 14 R: 16W SHERMAN WALTER H FELDMAN	PUMP	IR	1.00	03/02/1949	A 4442	
S: 29 T: 14 R: 16W SHERMAN CORTEZ LEWIS	PUMP	IR	.99	07/29/1963	A 10226	T-724
CORTEZ LEWIS	PUMP	IR	.32	02/05/1999	A 17730	A-10226 D
MARION & CHARLENE SCHULTZ	PUMP	IR	.41	01/18/1965	A 10515	
S: 28 T: 14 R: 16W SHERMAN VERNON UNICK	PUMP	IR	1.93	08/16/1967	A 11228	
RICHARD P MADSEN	PUMP	IR	.53	03/12/1940	A 3115	
S: 33 T: 14 R: 16W SHERMAN TOM HIRD	PUMP	IR	.07	04/13/1955	A 7307A	
S: 34 T: 14 R: 16W SHERMAN RICHARD P MADSEN	PUMP	IR	.17	01/13/1955	A 7307B	
ARNOLD J SIEGEL	PUMP	IR	.99	04/13/1955	A 7307C	
ARNOLD J SIEGEL	PUMP	IR	.70	09/29/2000	A 17916	A-7307C K D
S: 33 T: 14 R: 16W SHERMAN RICHARD P MADSEN	PUMP	IR	.64	05/31/1934	A 2391	
CASH L & ARLENE F WARDYN	PUMP	IR	.27	12/01/1954	A 6874	
S: 34 T: 14 R: 16W SHERMAN STEVE REYNOLDS	PUMP	IR	.86	10/11/1973	A 12952	

SURFACE WATER RIGHTS DATA
CLAIMS, APPLICATIONS, AND APPROPRIATIONS IN DOWNSTREAM ORDER
DIVISION NO. 2A

SOURCE LOCATION APPROPRIATOR	CARRIER GAGE	USE	GRANT IN CFS/AF	DATE OF PRIORITY	DOCKET/ APP. NUMBER	ANNOA. FT. NT.
<u>MUD (BEAVER) CREEK</u>						
S: 34 T: 14 R: 16W SHERMAN E DUANE & SHIRLEY E REYNOLDS	PUMP	IR	1.04	03/25/1965	A 10580	
S: 27 T: 14 R: 16W SHERMAN MIKE REYNOLDS	PUMP	IR	1.21	04/25/1979	A 15465	
S: 34 T: 14 R: 16W SHERMAN E DUANE & SHIRLEY E REYNOLDS	PUMP	IR	.17	01/29/1945	A 3801	
S: 35 T: 14 R: 16W SHERMAN E DUANE & SHIRLEY E REYNOLDS	PUMP	IR	.23	01/31/1944	A 3677	
PALMER JOHNSON FARMS DON E FURRER	PUMP	IR	.34	03/03/1955	A 7181	
S: 1 T: 13 R: 16W SHERMAN DEAN KOHLS	PUMP	IR	1.50	08/29/1980	A 15714	
DEAN KOHLS	PUMP	IR	.06	12/30/1946	A 4016	
DEAN KOHLS	PUMP	IR	.03	08/14/2000	A 17906A	A-4016 D
DEAN KOHLS	PUMP	IR	.13	07/16/1943	A 3625	
DEAN KOHLS	PUMP	IR	.09	08/14/2000	A 17906B	A-3625 D
<u>CLEAR CREEK TRIB. TO</u>						
S: 36 T: 17 R: 18W CUSTER KARL KAELIN	WELSH RESERVOIR	ST	28.00AF	05/02/1941	A 3437	
<u>CLEAR CREEK</u>						
S: 3 T: 14 R: 16W SHERMAN JAMES L GOODNER	PUMP	IR	.22	07/31/1948	A 4317	K
S: 35 T: 14 R: 16W SHERMAN PALMER JOHNSON FARMS	PUMP	IR	.25	03/03/1955	A 7182	K
<u>MUD (BEAVER) CREEK</u>						
S: 36 T: 14 R: 16W SHERMAN JOHN H GUTHARD	PUMP	IR	.53	02/26/1971	A 12170	
S: 12 T: 13 R: 16W SHERMAN LLOYD H UNICK	PUMP	IR	1.10	08/25/1956	A 8777	K
MYRL O CRIFFIELD	PUMP	IR	2.03	07/26/1963	A 10224	
S: 13 T: 13 R: 16W SHERMAN DELORES E WEST	PUMP	IR	.44	03/11/1946	A 3883	
S: 24 T: 13 R: 16W SHERMAN VERNA J TESMER	PUMP	IR	.15	05/08/1944	A 3723	
S: 29 T: 13 R: 15W SHERMAN MIKE GILLMING	PUMP	IR	.12	03/11/1946	A 3882	
LERROY A LAMMERS	PUMP	IR	.34	04/07/1971	A 12210	
MIKE GILLMING	PUMP	IR	.43	09/04/2002	A 18106	
GREG L & CYNDIA L RASMUSSEN	PUMP	IR	1.56	04/08/1966	A 10827	
GREG L & CYNDIA L RASMUSSEN	PUMP	IR	.27	01/25/1956	A 8330	
S: 27 T: 13 R: 15W SHERMAN EDWARD O CHURCH	PUMP	IR	.22	01/18/1941	A 3370	
S: 34 T: 13 R: 15W SHERMAN EDWARD O CHURCH	PUMP	IR	.21	03/15/1940	A 3119	

SURFACE WATER RIGHTS DATA
CLAIMS, APPLICATIONS, AND APPROPRIATIONS IN DOWNSTREAM ORDER
DIVISION NO. 2A

SOURCE LOCATION APPROPRIATOR	CARRIER GAGE	USE	GRANT IN CFS/AF	DATE OF PRIORITY	DOCKET/ APP. NUMBER	ANNOA. FT. NT.
<u>MUD (BEAVER) CREEK</u>						
S: 34 T: 13 R: 15W SHERMAN						
EDWARD O CHURCH	PUMP	IR	.68	03/02/1956	A 8388	
FISHER & KRIHA	PUMP	IR	.67	04/01/1940	A 3128	
BERT ASHER	PUMP	IR	1.00	04/28/1961	A 9931	
S: 3 T: 12 R: 15W BUFFALO						
HAROLD MCKEON	PUMP	IR	.90	04/20/1946	A 3895	#
HAROLD MCKEON	MUD CREEK NEAR SWEETWATER, NE	IR	.67	09/16/1959	A 9762	
S: 2 T: 12 R: 15W BUFFALO						
DALE J & MELBA R ONDRAK	PUMP	IR	.54	03/08/1944	A 3696	
<u>MUD (BEAVER) CREEK, TRIB. TO</u>						
S: 14 T: 12 R: 15W BUFFALO						
JOHN J PERRY JR	PEASE RESERVOIR NO. 1	ST	47.30AF	06/19/1967	A 11179	
<u>PEASE RESERVOIR NO. 1</u>						
S: 14 T: 12 R: 15W BUFFALO						
JOHN J PERRY JR	PUMP	SO		06/19/1967	A 11180	
<u>MUD (BEAVER) CREEK</u>						
S: 1 T: 12 R: 15W BUFFALO						
DARREL L & JACKIE E BROWN	PUMP	IR	2.10	11/08/1926	A 1871	
S: 7 T: 12 R: 14W BUFFALO						
SYLVIA YANDA	PUMP	IR	1.02	07/18/1940	A 3205	
SYLVIA YANDA	PUMP	IR	1.99	03/19/1957	A 9371	
KENNETH P & PHYLLIS A JANULEWICZ	PUMP	IR	.37	02/16/1942	A 3552	K
S: 8 T: 12 R: 14W BUFFALO						
LLOYD E & JEANENE D MELTON	PUMP	IR	.05	07/24/1940	A 3213	K
S: 9 T: 12 R: 14W BUFFALO						
NICHOLAS D & LEOTA F MOFFETT	PUMP	IR	.22	06/25/1953	A 5364	
S: 8 T: 12 R: 14W BUFFALO						
SYLVIA YANDA	PUMP	IR	.90	04/04/1927	A 1920	
<u>LOUP RIVER, SOUTH</u>						
S: 9 T: 12 R: 14W BUFFALO						
EMIL J & VICKI L OBERMILLER	PUMP	IR	1.37	11/09/1956	A 8961	
NICHOLAS D & LEOTA F MOFFETT	PUMP	IR	.10	11/23/1953	A 5747	
<u>LOUP RIVER, SOUTH, TRIB. TO</u>						
S: 9 T: 12 R: 14W BUFFALO						
GAME AND PARKS COMMISSION	RAVENNA STATE LAKE	ST	80.00AF	09/15/1939	A 2964	
<u>LOUP RIVER, SOUTH</u>						
S: 10 T: 12 R: 14W BUFFALO						
JAMES N FARRIS	PUMP	IR	.54	08/04/1964	A 10417	
S: 3 T: 12 R: 14W BUFFALO						
MAXINE HURYTA	PUMP	IR	.67	07/19/1966	A 10895	
KENNETH J. FISHER	PUMP	IR	.28	07/03/1968	A 11468	

SURFACE WATER RIGHTS DATA
CLAIMS, APPLICATIONS, AND APPROPRIATIONS IN DOWNSTREAM ORDER
DIVISION NO. 2A

SOURCE LOCATION APPROPRIATOR	CARRIER GAGE	USE	GRANT IN CFS/AF	DATE OF PRIORITY	DOCKET/ APP. NUMBER	ANNOA. FT. NT.
<u>LOUP RIVER, SOUTH</u>						
S: 2 T: 12 R: 14W BUFFALO MRS. LORELEI SKALA	PUMP	IR	.10	04/27/1955	A 7414	
S: 1 T: 12 R: 14W BUFFALO MRS. LORELEI SKALA	PUMP	IR	.79	03/03/1956	A 8390	K
S: 6 T: 12 R: 13W BUFFALO ARROW C RANCHES, INC	PUMP	IR	.71	07/08/1970	A 11994	
S: 9 T: 12 R: 13W BUFFALO FRANK M. & LURLIE E. CAMPBELL	PUMP	IR	3.26	05/31/1967	A 11156	
S: 5 T: 12 R: 13W BUFFALO KENNETH & KAREN DEJONGE	PUMP	IR	.39	04/04/1972	A 12575	#
S: 1 T: 12 R: 13W BUFFALO WILLIAM KEMPTAR	PUMP	IR	.52	01/31/2001	A 17948	
ALICE KEMPTAR	PUMP	IR	.18	04/17/1967	A 11103	K
S: 6 T: 12 R: 12W HALL LAVERN SUNTYCH	PUMP	IR	1.28	01/06/1976	A 13926	
LAVERN SUNTYCH	PUMP	IR	.29	02/28/1978	A 15190	
<u>SWEET CREEK</u>						
S: 25 T: 12 R: 14W BUFFALO BRIAN HUNSBERGER	PUMP	IR	.51	08/28/1997	A 17616	
<u>LOUP RIVER, SOUTH</u>						
S: 33 T: 13 R: 12W HOWARD ALLAN L SIMMONS SR	QUEST CANAL	IR	1.55	06/13/1930	A 2143 R P-429	
<u>LOUP RIVER, MIDDLE</u>						
S: 30 T: 13 R: 11W HOWARD CARL CHRISTENSEN	PUMP	IR	1.02	09/03/1980	A 15715R P-480	K
<u>LOUP RIVER, MIDDLE, TRTB. TO</u>						
S: 30 T: 13 R: 11W HOWARD CARL CHRISTENSEN	KENYON FARM RESERVOIR	ST	41.00AF	12/08/1993	A 17336	
<u>KENYON FARM RESERVOIR</u>						
S: 30 T: 13 R: 11W HOWARD CARL CHRISTENSEN	PIPELINE	SO	12.70AF	12/08/1993	A 17337	
CARL CHRISTENSEN	PIPELINE	SI	27.30AF	12/08/1993	A 17337	
<u>LOUP RIVER, MIDDLE</u>						
S: 29 T: 13 R: 11W HOWARD JAMES C & MARILYN NELSON	PUMP	IR	.45	08/08/1956	A 8730	K
JAMES C & MARILYN NELSON	PUMP	IR	.32	05/06/1993	A 17283	
BEN & TERRY THAYER	PUMP	IR	.66	03/15/1971	A 12186A T-836	
ROY HOCHSTETLER	PUMP	IR	.37	03/15/1971	A 12186B	
DEPARTMENT OF ROADS	PUMP	IR	.12	03/15/1971	A 12186C	
S: 23 T: 13 R: 11W HOWARD JAMES C NELSON	PUMP	IR	.21	06/14/1983	A 16206	K

SURFACE WATER RIGHTS DATA
CLAIMS, APPLICATIONS, AND APPROPRIATIONS IN DOWNSTREAM ORDER
DIVISION NO. 2A

SOURCE LOCATION APPROPRIATOR	CARRIER GAGE	USE	GRANT IN CFS/AF	DATE OF PRIORITY	DOCKET/ APP. NUMBER	ANNOTA.	FT. NT.
<u>LOUP RIVER, MIDDLE</u>							
S: 14 T: 13 R: 11w HOWARD MARK FOREMAN	FOREMAN POND	ST	6.00AF	06/04/2001	A 17984		
S: 32 T: 14 R: 10w HOWARD ROBERT FORBES ET AL	PUMP	IR	1.65	10/18/1948	A 4353B	T-590	
<u>OAK CREEK</u>							
S: 1 T: 15 R: 14w SHERMAN LOUP BASIN RECLAMATION DISTRICT	SHERMAN RESERVOIR SHERMAN RESERVOIR NEAR LOUP CITY, NE	ST	68120.00AF	07/06/1954	A 4923B	A-4923A	BU#
<u>SHERMAN RESERVOIR</u>							
S: 1 T: 15 R: 14w SHERMAN LOUP BASIN RECLAMATION DISTRICT	FARWELL MAIN CANAL	SI		11/18/1963	A 10260A	A-4423	K
LOUP BASIN RECLAMATION DISTRICT	FARWELL MAIN CANAL	SI		11/18/1963	A 10260A	A-4423A	
LOUP BASIN RECLAMATION DISTRICT	FARWELL MAIN CANAL	SI		11/18/1963	A 10260A	A-5710	K
LOUP BASIN RECLAMATION DISTRICT	FARWELL MAIN CANAL	SI		06/18/1985	A 16400	A-16399	K
LOUP BASIN RECLAMATION DISTRICT	FARWELL MAIN CANAL	SI		06/05/1989	A 16814	A-16806	K
LOUP BASIN RECLAMATION DISTRICT	FARWELL MAIN CANAL	SI	297.00AF	08/24/1993	A 17307	A-17306	
<u>OAK CREEK</u>							
S: 7 T: 15 R: 13w SHERMAN AGNES & CATHERINE EUREK	PUMP	IR	.13	04/13/1976	A 14173		K
S: 9 T: 15 R: 13w SHERMAN LEONARD KASLON	PUMP	IR	.69	01/13/1981	A 15746		
S: 16 T: 15 R: 13w SHERMAN JOHN KASLON	PUMP	IR	.89	09/07/1971	A 12373		
S: 15 T: 15 R: 13w SHERMAN JAMES A STANCZYK	PUMP	IR	.49	05/21/1974	A 13034		
JAMES A STANCZYK	PUMP	IR	.96	01/07/1981	A 15744		
S: 22 T: 15 R: 13w SHERMAN DON E & MARY ANN LEWANDOWSKI	PUMP	IR	.60	07/14/1971	A 12319		
S: 27 T: 15 R: 13w SHERMAN RICHARD E LONOWSKI	PUMP	IR	.43	02/01/1967	A 11031		
JAMES & RICHARD JAKUBOWSKI	PUMP	IR	.42	12/24/1974	A 13332		
S: 35 T: 15 R: 13w SHERMAN JAMES CURLO	PUMP	IR	.85	03/20/1981	A 15793		K
S: 1 T: 14 R: 13w SHERMAN JAMES F. & JEAN C. CURLO	PUMP	IR	.52	12/13/1968	A 11598		
S: 6 T: 14 R: 12w HOWARD DUANE LEWANDOWSKI	PUMP	IR	.20	02/16/1989	A 16746		K
S: 15 T: 14 R: 12w HOWARD EARL KAISER	PUMP	IR	.53	05/02/1968	A 11407		
S: 24 T: 14 R: 12w HOWARD BRANT A JOHNSON	PUMP	IR	.40	04/08/1988	A 16635		K
S: 30 T: 14 R: 11w HOWARD JOHN & JANETTE NOVAKOWSKI	PUMP	IR	.41	05/16/1966	A 10848		

SURFACE WATER RIGHTS DATA
CLAIMS, APPLICATIONS, AND APPROPRIATIONS IN DOWNSTREAM ORDER
DIVISION NO. 2A

SOURCE LOCATION APPROPRIATOR	CARRIER GAGE	USE	GRANT IN CFS/AF	DATE OF PRIORITY	DOCKET/ APP. NUMBER	ANNOA. FT. NT.
<u>OAK CREEK</u>						
S: 30 T: 14 R: 11w HOWARD						
JOHN & JANETTE NOVAKOWSKI	PUMP	IR	.29	03/02/1967	A 11055	K
G KEN CHRISTENSEN	PUMP	IR	.53	03/05/1930	A 2126	
G KEN CHRISTENSEN	PUMP	IR	.25	09/26/1939	A 2976	
G KEN CHRISTENSEN	PUMP	IR	.25	09/07/1976	A 14444	A-2976 D
G KEN CHRISTENSEN	PUMP	IR	.07	07/14/1949	A 4487	
G KEN CHRISTENSEN	PUMP	IR	.06	09/07/1976	A 14445	A-4487 D
G KEN CHRISTENSEN	PUMP	IR	.23	01/11/1967	A 11012	
S: 31 T: 14 R: 11w HOWARD						
ROBERT L PETERSEN	PUMP	IR	.12	02/20/1979	A 15418	
S: 5 T: 13 R: 11w HOWARD						
LYLE L FRIES	PUMP	IR	.07	05/19/1955	A 7493	K
<u>DRY CREEK, TRIB. TO</u>						
S: 3 T: 13 R: 12w CUSTER						
DOUG CLAUSEN	CLAUSEN RESERVOIR	ST	31.90AF	06/07/1993	A 17292	
DOUG CLAUSEN	CLAUSEN RESERVOIR	SS	12.00AF	04/13/1998	A 17670	A-17292 A
<u>CLAUSEN RESERVOIR</u>						
S: 3 T: 13 R: 12w HOWARD						
DOUG CLAUSEN	PUMP	SI	8.60AF	06/07/1993	A 17294	A-16806
DOUG CLAUSEN	PUMP	SO	48.50AF	06/07/1993	A 17294	
<u>OAK CREEK</u>						
S: 9 T: 13 R: 11w HOWARD						
GERALDINE JOHNSON	PUMP	IR	.98	02/12/1965	A 10534	
GERALDINE JOHNSON	PUMP	IR	.21	01/07/1963	A 10136A	K
GERALDINE JOHNSON	PUMP	IR	.27	01/07/1963	A 10136B	T-699
GERALDINE JOHNSON	PUMP	IR	.87	10/14/1975	A 13830A	K
GERALDINE JOHNSON	PUMP	IR	.44	10/14/1975	A 13830B	T-698
S: 10 T: 13 R: 11w HOWARD						
KENNETH K & LINDA L LAURITSEN	PUMP	IR	1.07	02/14/1975	A 13406	
S: 11 T: 13 R: 11w HOWARD						
CARL CHRISTENSEN	PUMP	IR	.67	05/20/1958	A 9622	P-447
VILLAGE OF DANNEBROG	PUMP	DO		12/11/2002	A 18119	
KEITH GEORGE	PUMP	IR	.14	01/04/1984	A 16259	*
S: 2 T: 13 R: 11w HOWARD						
ALAN KOPERSKI	PUMP	IR	.70	05/14/1992	A 17183	K
S: 12 T: 13 R: 11w HOWARD						
GERALD A BLAKE	PUMP	IR	.97	07/26/1974	A 13107	
<u>TURKEY CREEK</u>						
S: 13 T: 14 R: 12w HOWARD						
CLYDE R KINGSLEY	PUMP	IR	.09	09/22/1998	A 17698	K
S: 11 T: 14 R: 12w HOWARD						
SACK BROTHERS	PUMP	IR	2.00	01/22/1980	A 15612	K

SURFACE WATER RIGHTS DATA
CLAIMS, APPLICATIONS, AND APPROPRIATIONS IN DOWNSTREAM ORDER
DIVISION NO. 2A

SOURCE LOCATION APPROPRIATOR	CARRIER GAGE	USE	GRANT IN CFS/AF	DATE OF PRIORITY	DOCKET/ APP. NUMBER	ANNOA. FT. NT.
<u>TURKEY CREEK</u>						
S: 18 T: 14 R: 11W HOWARD GERALD A HRUZA	PUMP	IR	1.09	04/01/1975	A 13515	
S: 17 T: 14 R: 11W HOWARD SACK BROTHERS SACK BROTHERS	PUMP TARA RESERVOIR	IR ST	2.33 1.90AF	10/06/1980 10/14/1980	A 15720 A 15722	
<u>TARA RESERVOIR</u>						
S: 19 T: 14 R: 11W HOWARD SACK BROTHERS	PUMP	SI		05/05/1981	A 15864	A-15720
<u>TURKEY CREEK, TRTB. TO</u>						
S: 19 T: 14 R: 11W HOWARD SACK BROTHERS	SOUTH TARA RESERVOIR	ST	1.50AF	06/15/1981	A 15893	
<u>TARA RESERVOIR, SOUTH</u>						
S: 19 T: 14 R: 11W HOWARD SACK BROTHERS	PUMP	SI		07/31/1981	A 15952	A-15720
<u>COW CREEK, TRTB. TO</u>						
S: 7 T: 14 R: 11W HOWARD JAMES C & MARILYN NELSON	PUMP	IR	.23	03/17/1995	A 17437	T-748
<u>TURKEY CREEK</u>						
S: 17 T: 14 R: 11W HOWARD ARTHUR E BOYSEN	PUMP	IR	.59	07/14/1975	A 13651	
S: 20 T: 14 R: 11W HOWARD ARTHUR E BOYSEN ARTHUR E BOYSEN ARTHUR E BOYSEN	PUMP PUMP PUMP PUMP	IR IR IR IR	.24	08/26/1937 03/12/1999 07/14/1975	A 2778 A 17749 A 13652	A-2778 D*
S: 28 T: 14 R: 11W HOWARD PAUL J KOPERSKI PAUL J KOPERSKI	PUMP PUMP	IR IR	.66 .27	01/07/1977 09/22/1992	A 14632 A 17223	K A-4423A D
S: 27 T: 14 R: 11W HOWARD PAUL J KOPERSKI	PUMP	IR	.82	11/22/1974	A 13285	
<u>TURKEY CREEK, TRTB. TO</u>						
S: 8 T: 14 R: 11W HOWARD JACOBS FARMS, INC	JACOBS RESERVOIR TURKEY CREEK NEAR DANNEBROG, NE	ST	41.53AF	03/02/1977	A 14767	#
<u>TURKEY CREEK</u>						
S: 27 T: 14 R: 11W HOWARD ERNEST KOSMICKI	PUMP	IR	.28	04/24/2001	A 17978	
S: 35 T: 14 R: 11W HOWARD RALPH & JIMMIE MINGUS	PUMP	IR	.34	03/21/1966	A 10808	
S: 36 T: 14 R: 11W HOWARD WILLMETTA CLAUSEN	PUMP PUMP	IR IR	.26	12/09/1976	A 14583	
LOUP BASIN RECLAMATION DISTRICT S: 25 T: 14 R: 11W HOWARD	PUMP	IR	12.97	06/24/1980	A 15660	K
EDWARD B & DOROTHY M KOPERSKI	PUMP	IR	.13	04/25/1967	A 11111	K

SURFACE WATER RIGHTS DATA
CLAIMS, APPLICATIONS, AND APPROPRIATIONS IN DOWNSTREAM ORDER
DIVISION NO. 2A

SOURCE LOCATION APPROPRIATOR	CARRIER GAGE	USE	GRANT IN CFS/AF	DATE OF PRIORITY	DOCKET/ APP. NUMBER	ANNOTA. FT. NT.
<u>TURKEY CREEK</u>						
S: 30 T: 14 R: 10W HOWARD						
EMMETT QUARING	PUMP	IR	.18	10/09/1964	A 10454	
BRIAN BAHENSKY	PUMP	IR	.21	04/06/1999	A 17760	
S: 25 T: 14 R: 11W HOWARD						
RUSSELL & JEFF SACK	PUMP	IR	.53	04/06/1999	A 17761	
S: 19 T: 14 R: 10W HOWARD						
WALTER A & BETTY LOU ALDERMAN	PUMP	IR	.88	01/18/1982	A 16050	
S: 20 T: 14 R: 10W HOWARD						
KRZYCKI-KRZYCKI-IWANSKI	PUMP	IR	1.24	10/02/1975	A 13823	
JERRY WOJTALEWICZ	PUMP	IR	.95	06/03/1966	A 10860	
S: 21 T: 14 R: 10W HOWARD						
LYLE C & DORIS M LETH	PUMP	IR	.82	03/29/1973	A 12843	
<u>LOUP RIVER, MIDDLE</u>						
S: 10 T: 14 R: 10W HOWARD						
HAZEL R PAUL	PUMP	IR	.43	07/08/1976	A 14307	#
	MIDDLE LOUP RIVER AT ST. PAUL, NE					
S: 35 T: 15 R: 10W HOWARD						
GALE O & LYNN LARSON	PUMP	IR	4.01	03/27/1979	A 15441	
S: 36 T: 15 R: 10W HOWARD						
MAC C HALL	PUMP	IR	1.23	04/07/1970	A 11915	
<u>LAKE CREEK</u>						
S: 36 T: 15 R: 10W HOWARD						
MAC C HALL	TOMAN LAKE	ST	15.00AF	11/11/1936	A 2658	
<u>LOUP RIVER, MIDDLE</u>						
S: 24 T: 15 R: 10W HOWARD						
ALBERT E KUNZE	PUMP	IR	.95	08/15/1953	A 5477	
G.G.M., L.L.C.	PUMP	IR	3.96	03/05/1969	A 11661	
WARREN L & PATRICIA KUNZE	PUMP	IR	.81	08/09/1949	A 4498	
WALTER E KUNZE	PUMP	IR	3.01	08/29/1969	A 11786	
VERGIL D & KAREN S FLODMAN	PUMP	IR	1.15	05/20/1976	A 14230	
<u>MUD CREEK</u>						
S: 10 T: 28 R: 35W CHERRY						
SANDHILLS RANCH PROPERTIES	MUD LAKE WETLAND RESTORATION RESERVOIR	ST	1438.00AF	03/04/1999	A 17744	
<u>LOUP RIVER, NORTH</u>						
S: 20 T: 28 R: 35W CHERRY						
GLEN COBLE & SONS INC	COBLE RESERVOIR	ST	41.00AF	10/10/1934	A 2486	
GLEN COBLE & SONS INC	COBLE CANAL	IR	.48	10/10/1934	A 2485	
GLEN COBLE & SONS INC	HIGH LINE CANAL	IR	1.32	03/12/1935	A 2525	
<u>COBLE RESERVOIR</u>						
S: 20 T: 28 R: 35W CHERRY						
GLEN COBLE & SONS INC	HIGH LINE CANAL	SI		04/13/1936	A 2574	A-2485
GLEN COBLE & SONS INC	HIGH LINE CANAL	SI		04/13/1936	A 2574	A-2525

SURFACE WATER RIGHTS DATA
CLAIMS, APPLICATIONS, AND APPROPRIATIONS IN DOWNSTREAM ORDER
DIVISION NO. 2A

SOURCE LOCATION APPROPRIATOR	CARRIER GAGE	USE	GRANT IN CFS/AF	DATE OF PRIORITY	DOCKET/ APP. NUMBER	ANNOA. FT. NT.
<u>LOUP RIVER, NORTH</u>						
S: 11 T: 28 R: 34W CHERRY R E TURNER	PUMP	IR	4.58	05/24/1977	A 14953	
<u>COW CREEK</u>						
S: 13 T: 26 R: 28W CHERRY GARY SCHAEFFER	COW CREEK RESERVOIR NO. 1	ST	29.10AF	09/22/1998	A 17699	
S: 7 T: 26 R: 27W CHERRY GARY SCHAEFFER	COW CREEK RESERVOIR NO. 2	ST	9.40AF	09/22/1998	A 17700	
GARY SCHAEFFER	COW CREEK RESERVOIR NO. 3	ST	22.80AF	09/22/1998	A 17701	
MART MANNING	COW CREEK RESERVOIR NO. 4	ST	14.70AF	09/22/1998	A 17702	
<u>LOUP RIVER, NORTH</u>						
S: 5 T: 26 R: 27W CHERRY WILLIAM A MELVILLE	PUMP	IR	2.91	03/07/1949	A 4446	K
<u>CALE CREEK</u>						
S: 2 T: 26 R: 35W CHERRY HENRY J COX	HENRY J COX RES. NO. 1	ST	75.00AF	01/26/1954	A 5903	
S: 7 T: 26 R: 34W CHERRY DONALD A COX	DONALD A COX RES. NO. 2	ST	26.00AF	03/16/1954	A 6069	
<u>DONALD A. COX RESERVOIR NO. 2</u>						
S: 7 T: 26 R: 34W CHERRY DONALD A COX	COX CANAL	SO		03/16/1954	A 8372	
<u>CALE CREEK</u>						
S: 18 T: 26 R: 34W CHERRY DONALD A COX	DONALD A COX RES. NO. 1	ST	79.00AF	02/03/1954	A 5932	
<u>DONALD A. COX RESERVOIR NO. 1</u>						
S: 17 T: 26 R: 34W CHERRY DONALD A COX	COX CANAL	SO		02/03/1954	A 8371	
<u>LOUP RIVER, NORTH, TRIB. TO</u>						
S: 2 T: 24 R: 27W THOMAS GENE A MOODY	MOODY RESERVOIR	ST	2.20AF	02/21/1979	A 15421	
<u>LOUP RIVER, NORTH</u>						
S: 9 T: 24 R: 25W BLAINE RONALD KIM & JEAN M COX	PUMP	IR	1.53	03/08/1967	A 11065	
ROBERT K COX	PUMP	IR	.93	07/15/1982	A 16130	
S: 24 T: 24 R: 25W BLAINE PETERSON & PETERSON	PUMP	IR	2.23	06/22/1976	A 14280	K
<u>GOOSE CREEK</u>						
S: 21 T: 26 R: 25W CHERRY ARNOLD F FINK	PUMP	IR	3.80	01/31/1951	A 4795	R P-382
<u>LOUP RIVER, NORTH</u>						
S: 30 T: 24 R: 23W BLAINE SOUTHERN HILLS RANCH, INC.	PUMP	IR	2.69	06/22/1976	A 14281	K
S: 36 T: 23 R: 21W BLAINE FERGUSON BROTHERS	PUMP	IR	1.32	03/18/1932	A 2263	R T-855 K

SURFACE WATER RIGHTS DATA
CLAIMS, APPLICATIONS, AND APPROPRIATIONS IN DOWNSTREAM ORDER
DIVISION NO. 2A

SOURCE LOCATION APPROPRIATOR	CARRIER GAGE	USE	GRANT IN CFS/AF	DATE OF PRIORITY	DOCKET/ APP. NUMBER	ANNO. R	FT. NT.
<u>LOUP RIVER, NORTH</u>							
S: 36 T: 23 R: 21W BLAINE FERGUSON BROTHERS	PUMP	IR	1.32	09/08/1936	A 2635		
S: 32 T: 23 R: 20W LOUP JOHN J. TAYLOR	PUMP	IR	.20	03/18/1932	A 2263	R P-335	K
JOHN J. TAYLOR	PUMP	IR	.59	07/19/1979	A 15526		
COLLEEN SWITZER	PUMP	IR	1.92	03/18/1932	A 2263	R P-336	K
S: 10 T: 22 R: 20W LOUP BROKEN BAR NINE LIVING TRUST	PUMP	IR	1.15	05/27/1955	A 7603		
S: 14 T: 22 R: 20W LOUP LARRY B. & PARTICIA ANN PETERS	PUMP	IR	2.40	03/18/1932	A 2263	R P-339	
JEAN HARDEN	PUMP	IR	.27	05/29/1939	A 2927	R P-343	
S: 24 T: 22 R: 20W LOUP LEE R & SANDRA F ODENBACH	PUMP	IR	1.09	03/18/1932	A 2263	R P-340	K
LEE R & SANDRA F ODENBACH	PUMP	IR	.32	01/27/1984	A 16264		
S: 13 T: 21 R: 19W LOUP HAL A PIERCE	TAYLOR-ORD CANAL	IR	1.94	08/08/1930	A 2155		K
NORTH LOUP RIVER PUBLIC POWER & IRRIG DIST	TAYLOR-ORD CANAL	IR	75.71	03/28/1933	A 2312A		KT
NORTH LOUP RIVER PUBLIC POWER & IRRIG DIST	TAYLOR-ORD CANAL	US	12.92	03/28/1933	A 2312A		
LOREN & SANDRA CRONK	TAYLOR-ORD CANAL	IR	1.31	07/06/1934	A 2417	R P-224	
NORTH LOUP RIVER PUBLIC POWER & IRRIG DIST	TAYLOR-ORD CANAL	IR	6.18	07/25/1940	A 3215A		K
NORTH LOUP RIVER PUBLIC POWER & IRRIG DIST	TAYLOR-ORD CANAL	US	1.47	07/25/1940	A 3215A		
EMANUEL & ALMA PETSKA TRUST	TAYLOR-ORD CANAL	IR	.45	09/23/1944	A 3768	R P-431	KV
NORTH LOUP RIVER PUBLIC POWER & IRRIG DIST	TAYLOR-ORD CANAL	IR	151.42	10/11/1946	A 3980A	A-2312	V
NORTH LOUP RIVER PUBLIC POWER & IRRIG DIST	TAYLOR-ORD CANAL	US	25.84	10/11/1946	A 3980A	A-2312	V
NORTH LOUP RIVER PUBLIC POWER & IRRIG DIST	TAYLOR-ORD CANAL	IR	32.56	10/11/1946	A 3980A		K
NORTH LOUP RIVER PUBLIC POWER & IRRIG DIST	TAYLOR-ORD CANAL	US	17.78	10/11/1946	A 3980A		K
NORTH LOUP RIVER PUBLIC POWER & IRRIG DIST	TAYLOR-ORD CANAL	IR	2.65	10/11/1946	A 3982A	A-3215A	DK
NORTH LOUP RIVER PUBLIC POWER & IRRIG DIST	TAYLOR-ORD CANAL	US	.63	10/11/1946	A 3982A	A-3215A	D
ROWENA G BISSELL	TAYLOR-ORD CANAL	IR	.11	05/27/1955	A 7600		
ROGER & BETTY GOOS	TAYLOR-ORD CANAL	IR	.42	08/01/1955	A 7854		
RALPH L HODSON	TAYLOR-ORD CANAL	IR	.34	06/13/1968	A 11447		
JIM SPILINEK	TAYLOR-ORD CANAL	IR	.09	02/18/1969	A 11648		K
CITY OF ORD	TAYLOR-ORD CANAL	IR	.49	05/19/1969	A 11706		
NORTH LOUP RIVER PUBLIC POWER & IRRIG DIST	TAYLOR-ORD CANAL	IR	.40	03/17/1975	A 13475		
NORTH LOUP RIVER PUBLIC POWER & IRRIG DIST	TAYLOR-ORD CANAL	IR	.09	03/29/1979	A 15442		
NORTH LOUP RIVER PUBLIC POWER & IRRIG DIST	TAYLOR-ORD CANAL	IR	.33	04/19/1979	A 15460		
NORTH LOUP RIVER PUBLIC POWER & IRRIG DIST	TAYLOR-ORD CANAL	IR	.23	08/22/1979	A 15569		
NORTH LOUP RIVER PUBLIC POWER & IRRIG DIST	TAYLOR-ORD CANAL	IR	.43	04/01/1981	A 15821		
NORTH LOUP RIVER PUBLIC POWER & IRRIG DIST	TAYLOR-ORD CANAL	IR	.97	07/02/1986	A 16503		
NORTH LOUP RIVER PUBLIC POWER & IRRIG DIST	TAYLOR-ORD CANAL	IR	.04	05/02/1989	A 16788		K
JOHN MCFADDEN	PUMP	IR	1.34	08/06/1979	A 15542		
S: 22 T: 21 R: 18W LOUP MELVIN & JOHNNY HYDE	PUMP	IR	.76	07/21/1975	A 13660		#
	NORTH LOUP RIVER AT TAYLOR, NE						

SURFACE WATER RIGHTS DATA
CLAIMS, APPLICATIONS, AND APPROPRIATIONS IN DOWNSTREAM ORDER
DIVISION NO. 2A

SOURCE LOCATION APPROPRIATOR	CARRIER GAGE	USE	GRANT IN CFS/AF	DATE OF PRIORITY	DOCKET/ APP. NUMBER	ANNOA. FT. NT.
<u>LOUP RIVER, NORTH</u>						
S: 26 T: 21 R: 18W LOUP THOMAS H WAKE	PUMP	IR	1.00	08/20/1934	A 2467 R P-240	
S: 25 T: 21 R: 18W LOUP CIRCLE 'A' RANCHING COMPANY	PUMP	IR	3.36	10/14/1971	A 12397	
S: 29 T: 21 R: 17W LOUP CIRCLE 'A' RANCHING COMPANY	PUMP	IR	.75	02/03/1969	A 11633	
CIRCLE 'A' RANCHING COMPANY	PUMP	IR	.41	02/03/1969	A 11634	
GERALD & JOAN FERGUSON	PUMP	IR	.47	12/06/1973	A 12964	
S: 28 T: 21 R: 17W LOUP JAMES & BONITA ZIEGLER	PUMP	IR	1.40	08/03/1929	A 2091	
JAMES L ZIEGLER	PUMP	IR	.57	01/16/1980	A 15608	
S: 27 T: 21 R: 17W LOUP TWIN LOUPS RECLAMATION DISTRICT	KENT CANAL	IR		08/24/1977	A 15088	NK
TWIN LOUPS RECLAMATION DISTRICT	DAVIS CREEK RESERVOIR	SS	32459.00AF	08/24/1977	A 15090	C
S: 19 T: 21 R: 16W GARFIELD HELEN BALLAGH	PUMP	IR	.71	07/22/1980	A 15685	
MICHAEL E & JOYCE F COX	PUMP	IR	.34	11/08/1944	A 3783	
<u>CALAMUS RIVER</u>						
S: 6 T: 25 R: 21W BROWN DRAYTON DRAYTON & NIEDERKLEIN	PUMP	IR	.57	02/17/1949	A 4439	K
DRAYTON DRAYTON & NIEDERKLEIN	PUMP	IR	2.29	03/12/1956	A 8414	
S: 7 T: 25 R: 21W BROWN DRAYTON DRAYTON & NIEDERKLEIN	PUMP	IR	.73	02/14/1980	A 15618	
S: 25 T: 25 R: 21W BROWN MARSHALL WEIR	PUMP	IR	.02	06/13/1932	A 2273	K
S: 15 T: 24 R: 19W LOUP KIM E KLOTZ	PUMP	IR	1.24	01/24/1978	A 15174	#
<u>GRACIE CREEK</u>						
S: 17 T: 23 R: 17W LOUP MORGAN RANCH, INC	MORGAN RESERVOIR NO. 1	ST	132.60AF	09/19/1963	A 10245	
S: 31 T: 23 R: 17W LOUP BUREAU OF RECLAMATION	GRACIE CREEK	ST		06/25/2002	A 18087	*
<u>CALAMUS RIVER</u>						
S: 31 T: 22 R: 16W GARFIELD TWIN LOUPS RECLAMATION DISTRICT	CALAMUS RESERVOIR	ST	129400.00AF	06/17/1957	A 9517	#
	CALAMUS RESERVOIR NEAR BURWELL, NE					
S: 6 T: 21 R: 16W GARFIELD TWIN LOUPS RECLAMATION DISTRICT	DAVIS CREEK RESERVOIR	ST	26000.00AF	06/17/1957	A 9518 R P-465	
TWIN LOUPS RECLAMATION DISTRICT	MIRDAN CANAL	IR		08/28/1958	A 9642	K
TWIN LOUPS RECLAMATION DISTRICT	MIRDAN CANAL	IR		08/24/1977	A 15089	
TWIN LOUPS RECLAMATION DISTRICT	DAVIS CREEK RESERVOIR	SS	6459.00AF	08/24/1977	A 15091	C
GAME AND PARKS COMMISSION	CALAMUS HATCHERY	ST	210.00AF	04/20/1988	A 16638	

SURFACE WATER RIGHTS DATA
CLAIMS, APPLICATIONS, AND APPROPRIATIONS IN DOWNSTREAM ORDER
DIVISION NO. 2A

SOURCE LOCATION APPROPRIATOR	CARRIER GAGE	USE	GRANT IN CFS/AF	DATE OF PRIORITY	DOCKET/ APP. NUMBER	ANNO. FT. NT.
<u>CALAMUS RIVER</u>						
S: 6 T: 21 R: 16W GARFIELD GAME AND PARKS COMMISSION	CALAMUS HATCHERY	FC	34.50	04/20/1988	A 16639	
S: 06 T: 21 R: 16W VALLEY TWIN LOUPS RECLAMATION DISTRICT	PUMP	IR	.83	11/26/1930	A 2178	T-630
S: 6 T: 21 R: 16W VALLEY TWIN LOUPS RECLAMATION DISTRICT	PUMP	IR	.11	11/27/1937	A 2808	A-2178 D
TWIN LOUPS RECLAMATION DISTRICT	PUMP	IR	.30	01/03/1955	A 6978	A-2178 D
TWIN LOUPS RECLAMATION DISTRICT	PUMP	IR	.76	07/19/1961	A 9956	T-611 K
<u>CALAMUS RESERVOIR</u>						
S: 6 T: 21 R: 16W GARFIELD GAME AND PARKS COMMISSION	CALAMUS FISH HATCHERY	SF		01/11/1989	A 16733	A-16639
TWIN LOUPS RECLAMATION DISTRICT	MIRDAN CANAL	SI		07/23/1997	A 17602	A-9642
TWIN LOUPS RECLAMATION DISTRICT	MIRDAN CANAL	SI		07/23/1997	A 17602	A-15088
TWIN LOUPS RECLAMATION DISTRICT	MIRDAN CANAL	SI		07/23/1997	A 17602	A-15089
<u>CALAMUS RIVER</u>						
S: 5 T: 21 R: 16W GARFIELD DALE HARROD	PUMP CALAMUS RIVER NEAR BURWELL, NE	IR	.72	06/22/1964	A 10386	#K
S: 9 T: 21 R: 16W GARFIELD STANLEY A & MAE W KRUSCHWITZ	PUMP	IR	1.39	03/28/1966	A 10811	K
S: 10 T: 21 R: 16W GARFIELD LINDA A ZOUBEK	PUMP	IR	.79	04/11/1955	A 7300	
<u>LOUP RIVER, NORTH</u>						
S: 11 T: 21 R: 16W GARFIELD LINDA A ZOUBEK	PUMP	IR	.65	07/14/1934	A 2427	
S: 14 T: 21 R: 16W GARFIELD WAYNE C LAKIN	PUMP	IR	.24	04/15/1940	A 3137	
NORTH LOUP RIVER PUBLIC POWER & IRRIG DIST	BURWELL-SUMTER CANAL	IR	29.16	03/28/1933	A 2312B	TK
NORTH LOUP RIVER PUBLIC POWER & IRRIG DIST	BURWELL-SUMTER CANAL	US	9.16	03/28/1933	A 2312B	
NORTH LOUP RIVER PUBLIC POWER & IRRIG DIST	BURWELL-SUMTER CANAL	IR	7.24	07/25/1940	A 3215B	K
NORTH LOUP RIVER PUBLIC POWER & IRRIG DIST	BURWELL-SUMTER CANAL	US	2.27	07/25/1940	A 3215B	
FLOYD IWANSKI	BURWELL-SUMTER CANAL	IR	.63	10/04/1944	A 3772	
EDMUND & DIXIE L ZULKOSKI	BURWELL-SUMTER CANAL	IR	.31	04/28/1945	A 3828	
NORTH LOUP RIVER PUBLIC POWER & IRRIG DIST	BURWELL-SUMTER CANAL	IR	24.56	10/11/1946	A 3980B	K
NORTH LOUP RIVER PUBLIC POWER & IRRIG DIST	BURWELL-SUMTER CANAL	US	7.79	10/11/1946	A 3980B	
NORTH LOUP RIVER PUBLIC POWER & IRRIG DIST	BURWELL-SUMTER CANAL	IR	58.33	10/11/1946	A 3980B	A-2312 VK
NORTH LOUP RIVER PUBLIC POWER & IRRIG DIST	BURWELL-SUMTER CANAL	US	18.32	10/11/1946	A 3980B	A-2312 V
NORTH LOUP RIVER PUBLIC POWER & IRRIG DIST	BURWELL-SUMTER CANAL	IR	5.17	10/11/1946	A 3982B	A-3215B DK
NORTH LOUP RIVER PUBLIC POWER & IRRIG DIST	BURWELL-SUMTER CANAL	US	1.62	10/11/1946	A 3982B	A-3215B D
EDWARD J DUBAS	BURWELL-SUMTER CANAL	IR	.32	08/10/1954	A 6578	
EMMA VODEHNAL	BURWELL-SUMTER CANAL	IR	.14	12/27/1954	A 6943	
EDMUND & DIXIE L ZULKOSKI	BURWELL-SUMTER CANAL	IR	.29	04/04/1960	A 9809	
MARGARET A KUSEK	BURWELL-SUMTER CANAL	IR	.53	09/11/1964	A 10443	

SURFACE WATER RIGHTS DATA
CLAIMS, APPLICATIONS, AND APPROPRIATIONS IN DOWNSTREAM ORDER
DIVISION NO. 2A

SOURCE LOCATION APPROPRIATOR	CARRIER GAGE	USE	GRANT IN CFS/AF	DATE OF PRIORITY	DOCKET/ APP. NUMBER	ANNOTA. FT. NT.
<u>LOUP RIVER, NORTH</u>						
S: 14 T: 21 R: 16W GARFIELD						
VERNON GRABOWSKI	BURWELL-SUMTER CANAL	IR	.57	01/29/1970	A 11856	
RICHARD L BURNHAM	BURWELL-SUMTER CANAL	IR	.22	07/21/1970	A 12017	
ADRIAN A KUSEK	BURWELL-SUMTER CANAL	IR	1.50	08/17/1971	A 12355	
NORTH LOUP RIVER PUBLIC POWER & IRRIG DIST	BURWELL-SUMTER CANAL	IR	.67	02/13/1975	A 13402	
NORTH LOUP RIVER PUBLIC POWER & IRRIG DIST	BURWELL-SUMTER CANAL	IR	.91	03/17/1975	A 13474	
NORTH LOUP RIVER PUBLIC POWER & IRRIG DIST	BURWELL-SUMTER CANAL	IR	.95	11/22/1976	A 14566	
NORTH LOUP RIVER PUBLIC POWER & IRRIG DIST	BURWELL-SUMTER CANAL	IR	.79	03/07/1977	A 14777	
JAMES L DUDA	BURWELL-SUMTER CANAL	IR	.77	07/15/1981	A 15935	
NORTH LOUP RIVER PUBLIC POWER & IRRIG DIST	BURWELL-SUMTER CANAL	IR	.22	02/23/1984	A 16273	
NORTH LOUP RIVER PUBLIC POWER & IRRIG DIST	BURWELL-SUMTER CANAL	IR	.29	05/01/1980	A 16980	K
NORTH LOUP RIVER PUBLIC POWER & IRRIG DIST	BURWELL-SUMTER CANAL	IR	1.00	05/02/1990	A 16981	
WAYNE C LAKIN	PUMP	IR	.58	05/13/1970	A 11939	
NORTH LOUP RIVER PUBLIC POWER & IRRIG DIST	BURWELL-SUMTER CANAL	IR	.41	08/17/1992	A 17216	
ROBERT D STOWELL	BURWELL-SUMTER CANAL	IR	.29	04/19/1993	A 17275	
<u>LOUP RIVER, NORTH, TRIB. TO</u>						
S: 19 T: 21 R: 15W GARFIELD						
ELIZABETH B WILSON	PUMP	IR	.53	08/13/1971	A 12349	K
<u>LOUP RIVER, NORTH</u>						
S: 29 T: 21 R: 15W GARFIELD						
DON A WILSON	PUMP	IR	.56	03/11/1957	A 9322	
<u>LOUP RIVER, NORTH, TRIB. TO</u>						
S: 1 T: 20 R: 16W VALLEY						
BOYD LARSEN	LARSEN RESERVOIR	ST	9.40AF	09/28/1978	A 15345	
S: 6 T: 20 R: 15W VALLEY						
GOODENOW ESTATE	PUMP	IR	.75	10/12/1976	A 14505	
<u>LOUP RIVER, NORTH</u>						
S: 11 T: 20 R: 16W VALLEY						
VALLEY COUNTY	DAVENPORT RESERVOIR	ST	6.50AF	09/15/1997	A 17621	
<u>BEAN CREEK, TRIB. TO</u>						
S: 25 T: 21 R: 15W GARFIELD						
ALFRED JAMES	JAMES RESERVOIR NO. 1	ST	57.70AF	10/09/1963	A 10252	
<u>BEAN CREEK</u>						
S: 10 T: 20 R: 15W VALLEY						
KENT R. & DORRITA L. HELM	PUMP	IR	.50	06/24/1968	A 11459	K
<u>LOUP RIVER, NORTH</u>						
S: 15 T: 20 R: 15W VALLEY						
MIKE & SHIRLEY PESEK	PUMP	IR	.17	05/09/1955	A 7450	
<u>LOUP RIVER</u>						
S: 23 T: 20 R: 15W VALLEY						
EARL L NELSON	PUMP	IR	.53	12/15/1953	A 5790	K

SURFACE WATER RIGHTS DATA
CLAIMS, APPLICATIONS, AND APPROPRIATIONS IN DOWNSTREAM ORDER
DIVISION NO. 2A

SOURCE LOCATION APPROPRIATOR	CARRIER GAGE	USE	GRANT IN CFS/AF	DATE OF PRIORITY	DOCKET/ APP. NUMBER	ANNOA.	FT. NT.
<u>LOUP RIVER, NORTH</u>							
S: 24 T: 20 R: 15W VALLEY EMANUEL & ALMA PETSKA TRUST	PUMP	IR	.60	07/25/1940	A 3215AR	P-391	D
NORTH LOUP RIVER PUBLIC POWER & IRRIG DIST	PUMP	IR	.60	10/11/1946	A 3982AR	P-391	D
S: 19 T: 20 R: 14W VALLEY BRIAN & CHRISTINE PETSKA	PUMP	IR	.19	12/22/1953	A 5813		
BRIAN & CHRISTINE PETSKA	PUMP	IR	.05	08/07/1954	A 6573		
<u>TURTLE CREEK, SOUTH BRANCH, TRIB. TO</u>							
S: 24 T: 19 R: 16W VALLEY ROSTIE VAVRA	PUMP	IR	.81	07/20/1972	A 12690		
<u>TURTLE CREEK</u>							
S: 36 T: 20 R: 15W VALLEY EMANUEL & ALMA PETSKA TRUST	PUMP	IR	.90	08/24/1956	A 8770		
<u>TURTLE CREEK, TRIB. TO</u>							
S: 1 T: 19 R: 15W VALLEY HAROLD OLDFATHER	OLDFATHER RESERVOIR	ST	296.00AF	08/23/1963	A 10236		
<u>TURTLE CREEK</u>							
S: 31 T: 20 R: 14W VALLEY DONALD L & NORMA E PETSKA	PUMP	IR	3.79	03/02/1977	A 14765		K
<u>HASKELL CREEK</u>							
S: 9 T: 19 R: 14W VALLEY MARY & CAROLYN WITHERWAX	PUMP	IR	.65	08/06/1930	A 2154		K
<u>DANE CREEK</u>							
S: 2 T: 18 R: 15W VALLEY DONALD L WAGNER	PUMP	IR	.99	05/02/1968	A 11408		
S: 1 T: 18 R: 15W VALLEY DONALD L WAGNER	PUMP	IR	.31	12/08/1967	A 11282		
<u>DANE CREEK, TRIB. TO</u>							
S: 19 T: 19 R: 14W VALLEY BIG E'Z BACKGROUNDING INC	POND NO. 1	WS	23.30AF	10/15/2002	A 18110B		
<u>DANE CREEK</u>							
S: 20 T: 19 R: 14W VALLEY ALOYS M & WILMA M BAEDER	KOUPAL CANAL	IR	.03	07/05/1912	A 1207		K
S: 16 T: 19 R: 14W VALLEY DEAN GROSS	PUMP	IR	.66	06/10/1981	A 15888		#
<u>LOUP RIVER, NORTH</u>							
S: 22 T: 19 R: 14W VALLEY NORTH LOUP RIVER PUBLIC POWER & IRRIG DIST	ORD-NORTH LOUP CANAL	IR	32.72	03/28/1933	A 2312CR	P-232	KT
NORTH LOUP RIVER PUBLIC POWER & IRRIG DIST	ORD-NORTH LOUP CANAL	US	7.62	03/28/1933	A 2312CR		
NORTH LOUP RIVER PUBLIC POWER & IRRIG DIST	ORD-NORTH LOUP CANAL	IR	1.93	07/25/1940	A 3215C		K
NORTH LOUP RIVER PUBLIC POWER & IRRIG DIST	ORD-NORTH LOUP CANAL	US	2.14	07/25/1940	A 3215C		
EUGENE J & LOIS A KUTA	ORD-NORTH LOUP CANAL	IR	.37	01/11/1943	A 3593	T-849	
CHARLES J & VICKI A SHOEMAKER	ORD-NORTH LOUP CANAL	IR	.47	01/12/1944	A 3672		

SURFACE WATER RIGHTS DATA
CLAIMS, APPLICATIONS, AND APPROPRIATIONS IN DOWNSTREAM ORDER
DIVISION NO. 2A

SOURCE LOCATION APPROPRIATOR	CARRIER GAGE	USE	GRANT IN CFS/AF	DATE OF PRIORITY	DOCKET/ APP. NUMBER	ANNOA. FT. NT.
<u>LOUP RIVER, NORTH</u>						
S: 22 T: 19 R: 14W VALLEY						
NORTH LOUP RIVER PUBLIC POWER & IRRIG DIST	ORD-NORTH LOUP CANAL	IR	13.64	10/11/1946	A 3980C	K
NORTH LOUP RIVER PUBLIC POWER & IRRIG DIST	ORD-NORTH LOUP CANAL	US	11.13	10/11/1946	A 3980C	
NORTH LOUP RIVER PUBLIC POWER & IRRIG DIST	ORD-NORTH LOUP CANAL	IR	65.44	10/11/1946	A 3980C	A-2312 VK
NORTH LOUP RIVER PUBLIC POWER & IRRIG DIST	ORD-NORTH LOUP CANAL	US	15.23	10/11/1946	A 3980C	A-2312 V
NORTH LOUP RIVER PUBLIC POWER & IRRIG DIST	ORD-NORTH LOUP CANAL	IR	.23	10/11/1946	A 3980BR	T-848
NORTH LOUP RIVER PUBLIC POWER & IRRIG DIST	ORD-NORTH LOUP CANAL	IR	1.38	10/11/1946	A 3982C	A-3215C DK
NORTH LOUP RIVER PUBLIC POWER & IRRIG DIST	ORD-NORTH LOUP CANAL	US	1.52	10/11/1946	A 3982C	A-3215C D
JAMES R & VIRGINIA KNAPP	ORD-NORTH LOUP CANAL	IR	.22	03/12/1948	A 4231	
THOMAS A & CAROL A HOLT	ORD-NORTH LOUP CANAL	IR	1.24	06/26/1963	A 10209	
MARIE RASMUSSEN	ORD-NORTH LOUP CANAL	IR	1.06	03/26/1965	A 10583	
HUEBNER CORPORATION	ORD-NORTH LOUP CANAL	IR	1.10	03/26/1965	A 10584	
NORTH LOUP RIVER PUBLIC POWER & IRRIG DIST	ORD-NORTH LOUP CANAL	IR	.68	03/24/1976	A 14120	
NORTH LOUP RIVER PUBLIC POWER & IRRIG DIST	ORD-NORTH LOUP CANAL	IR	.57	03/16/1977	A 14814	
NORTH LOUP RIVER PUBLIC POWER & IRRIG DIST	ORD-NORTH LOUP CANAL	IR	1.07	07/13/1977	A 15031	
NORTH LOUP RIVER PUBLIC POWER & IRRIG DIST	ORD-NORTH LOUP CANAL	IR	.57	04/14/1978	A 15236	
THOMAS A & CAROL A HOLT	ORD-NORTH LOUP CANAL	IR	.17	06/19/1981	A 15898	
NORTH LOUP RIVER PUBLIC POWER & IRRIG DIST	ORD-NORTH LOUP CANAL	IR	.23	03/03/1982	A 16082	
NORTH LOUP RIVER PUBLIC POWER & IRRIG DIST	ORD-NORTH LOUP CANAL	IR	.85	03/05/1984	A 16278	
NORTH LOUP RIVER PUBLIC POWER & IRRIG DIST	ORD-NORTH LOUP CANAL	IR	.23	07/19/1993	A 17298	
MARKLEY FARMS	ORD-NORTH LOUP CANAL	IR	.05	05/25/1994	A 17371	
NORTH LOUP RIVER PUBLIC POWER & IRRIG DIST	ORD-NORTH LOUP CANAL	IR	.29	02/25/2002	A 18043	
<u>ELM CREEK</u>						
S: 25 T: 19 R: 14W VALLEY						
JAMES D & MARY A STEWART	PUMP	IR	1.68	09/30/1929	A 2107	
<u>LOUP RIVER, NORTH</u>						
S: 27 T: 19 R: 13W VALLEY						
DONALD L WAGNER	PUMP	IR	.47	07/27/1967	A 11212	
<u>SPRING CREEK, TRIB. TO</u>						
S: 16 T: 19 R: 13W VALLEY						
NORMA J ACKLES	PUMP	IR	.87	06/09/1975	A 13612	
<u>SPRING CREEK</u>						
S: 27 T: 19 R: 13W VALLEY						
JAMES E & TERRY M TIMMONS	PUMP	IR	.45	03/19/1964	A 10328	
<u>LOUP RIVER, NORTH</u>						
S: 26 T: 19 R: 13W VALLEY						
DAVID SHOEMAKER	PUMP	IR	.39	05/18/1971	A 12264	
DAVID SHOEMAKER	PUMP	IR	1.10	07/05/1972	A 12675	K
<u>MESSENGER CREEK</u>						
S: 26 T: 19 R: 13W VALLEY						
HAROLD F NELSON ESTATE	PUMP	IR	.24	12/20/1934	A 2501	

SURFACE WATER RIGHTS DATA
CLAIMS, APPLICATIONS, AND APPROPRIATIONS IN DOWNSTREAM ORDER
DIVISION NO. 2A

SOURCE LOCATION APPROPRIATOR	CARRIER GAGE	USE	GRANT IN CFS/AF	DATE OF PRIORITY	DOCKET/ APP. NUMBER	ANNOA. FT. NT.
<u>LOUP RIVER, NORTH</u> S: 35 T: 19 R: 13W VALLEY ELVIN L SKOLIL	PUMP	IR	.17	01/31/1992	A 17139	K
<u>MESSENGER CREEK</u> S: 35 T: 19 R: 13W VALLEY HAROLD F NELSON ESTATE	PUMP	IR	1.13	12/24/1970	A 12132	
<u>LOUP RIVER, NORTH</u> S: 36 T: 19 R: 13W VALLEY PAUL T & DENISE R OLDLAND	PUMP	IR	.31	07/25/1963	A 10222	
PAUL T & DENISE R OLDLAND	PUMP	IR	.69	07/08/1968	A 11470	K
S: 12 T: 18 R: 13W VALLEY ROBERT J & VIRGINIA R KOKES	PUMP	IR	1.19	04/01/1957	A 9423	
S: 13 T: 18 R: 13W VALLEY ROBERT DYER	PUMP	IR	1.76	07/14/1981	A 15927	
S: 24 T: 18 R: 13W VALLEY WILLIAM H COOK	PUMP	IR	.83	06/15/1966	A 10867	K
S: 30 T: 18 R: 12W GREELEY RICHARD O SEVERSON	PUMP	IR	.51	06/05/1964	A 10379	
MIRA CREEK LAND COMPANY	PUMP	IR	.31	11/28/1952	A 5085	K
<u>KELLOGG CREEK</u> S: 30 T: 18 R: 12W GREELEY MERLYN SCHUDEL	PUMP	IR	.36	04/12/1955	A 7301	K
<u>MIRA CREEK, NORTH BRANCH</u> S: 19 T: 18 R: 13W VALLEY EUGENE H & ALMA D BREDTHAUER	BREDTHAUER RESERVOIR	ST	385.00AF	02/12/1957	A 9181	
<u>BREDTHAUER RESERVOIR</u> S: 19 T: 18 R: 13W VALLEY EUGENE H & ALMA D BREDTHAUER	PUMP	SO		02/12/1957	A 9900	
<u>MIRA CREEK</u> S: 28 T: 18 R: 13W VALLEY LARRY WHITE	PUMP	IR	.29	02/16/2001	A 17953	
THOMAS D & DELORIS A GREGG	PUMP	IR	1.71	04/07/1964	A 10344	
<u>MIRA CREEK, SOUTH BRANCH</u> S: 4 T: 17 R: 13W VALLEY WELLS RANCH, INC	PUMP	IR	.17	04/11/1991	A 17066	
<u>MIRA CREEK</u> S: 28 T: 18 R: 13W VALLEY THOMAS D & DELORIS A GREGG	PUMP	IR	1.83	03/23/1978	A 15211	#
S: 27 T: 18 R: 13W VALLEY KEN BURSON	PUMP	IR	.26	07/18/2000	A 17890	#
S: 26 T: 18 R: 13W VALLEY MARIE RASMUSSEN	MIRA RESERVOIR	ST	14.00AF	03/08/1912	A 1182	

SURFACE WATER RIGHTS DATA
CLAIMS, APPLICATIONS, AND APPROPRIATIONS IN DOWNSTREAM ORDER
DIVISION NO. 2A

SOURCE LOCATION APPROPRIATOR	CARRIER GAGE	USE	GRANT IN CFS/AF	DATE OF PRIORITY	DOCKET/ APP. NUMBER	ANNOA. FT. NT.
<u>MIRA RESERVOIR</u>						
S: 26 T: 18 R: 13W VALLEY MARIE RASMUSSEN	PUMP	SO		03/08/1912	A 1239	
<u>MIRA CREEK</u>						
S: 26 T: 18 R: 13W VALLEY RANDALL A & TANYA E ADAMEK	HUTCHINS CANAL	IR	.03	04/18/1916	A 1453	
S: 31 T: 18 R: 12W GREELEY MERLYN SCHUDEL	PUMP	IR	.83	03/23/1955	A 7248	
MERLYN SCHUDEL	PUMP	IR	.71	02/11/1999	A 17734	A-7248 D
<u>LOUP RTIVER, NORTH</u>						
S: 32 T: 18 R: 12W GREELEY MARKLEY FARMS	PUMP	IR	2.37	10/24/1968	A 11578	
<u>BARCOCK CREEK</u>						
S: 5 T: 17 R: 12W GREELEY JUDY M. DOMINA	PUMP	IR	.37	04/17/1954	A 6228	
<u>LOUP RTIVER, NORTH</u>						
S: 9 T: 17 R: 12W GREELEY CERVINKA TRUST FRANCES R	PUMP	IR	.12	07/19/1961	A 9957	
GOLDFISH & GOLDFISH	PUMP	IR	.41	01/09/1947	A 4020	
<u>WALLACE CREEK</u>						
S: 9 T: 17 R: 12W GREELEY GOLDFISH & GOLDFISH	PUMP	IR	.47	11/20/1944	A 3785	
S: 16 T: 17 R: 12W GREELEY GOLDFISH & GOLDFISH	PUMP	IR	.56	09/26/1944	A 3770	
GOLDFISH & GOLDFISH	PUMP	IR	.22	03/08/1991	A 17055A	A-3770 D
GOLDFISH & GOLDFISH	PUMP	IR	.19	03/08/1991	A 17055B	A-3785 D
GOLDFISH & GOLDFISH	PUMP	IR	.16	03/08/1991	A 17055C	A-4020 D
GOLDFISH & GOLDFISH	PUMP	IR	.26	03/08/1991	A 17055D	T-641 D
<u>LOUP RTIVER, NORTH</u>						
S: 16 T: 17 R: 12W GREELEY WILLIAM H GOLDFISH	PUMP	IR	.39	09/27/1983	A 16243	
WILLIAM H GOLDFISH	PUMP	IR	.17	09/26/1944	A 3769	
<u>WALLACE CREEK</u>						
S: 16 T: 17 R: 12W GREELEY GOLDFISH & GOLDFISH	PUMP	IR	.14	11/20/1944	A 3785	R A-3769 D
<u>LOUP RTIVER, NORTH</u>						
S: 16 T: 17 R: 12W GREELEY WILBUR FUSS	PUMP	IR	.61	07/08/1964	A 10391	
S: 22 T: 17 R: 12W GREELEY DARYL HOLT	PUMP	IR	2.09	08/06/1964	A 10420	
HARLEY R & OLLIE R HANSON	PUMP	IR	.70	11/29/1939	A 3032	
HARLEY R & OLLIE R HANSON	PUMP	IR	.70	07/20/1966	A 10897	A-3032 DK
HARLEY R & OLLIE R HANSON	PUMP	IR	.71	10/16/1972	A 12753	K

SURFACE WATER RIGHTS DATA
CLAIMS, APPLICATIONS, AND APPROPRIATIONS IN DOWNSTREAM ORDER
DIVISION NO. 2A

SOURCE LOCATION APPROPRIATOR	CARRIER GAGE	USE	GRANT IN CFS/AF	DATE OF PRIORITY	DOCKET/ APP. NUMBER	ANNO. FT. NT.
<u>LOUP RIVER, NORTH</u>						
S: 27 T: 17 R: 12W GREELEY						
DARYL HOLT	PUMP	IR	1.19	04/06/1967	A 11094	
J-MAR FARMS, INC.	KREBS CANAL	IR	.07	02/26/1935	A 2520	K
J-MAR FARMS, INC.	KREBS CANAL	IR	.07	05/22/1956	A 8576	A-2520 K
<u>DAVIS CREEK, TRIB. TO</u>						
S: 7 T: 16 R: 13W SHERMAN						
DAVID PROSOSKI	PUMP	IR	.82	03/15/1977	A 14802	
S: 6 T: 16 R: 13W SHERMAN						
JOSEPH M HICKMAN	PUMP	IR	2.65	06/08/1979	A 15487	
JOSEPH M HICKMAN	HICKMAN RESERVOIR NO. 1	ST	17.00AF	09/16/1958	A 9647	
<u>HICKMAN RESERVOIR NO. 1</u>						
S: 6 T: 16 R: 13W SHERMAN						
JOSEPH M HICKMAN	PUMP	SO		09/16/1958	A 9854	
<u>DAVIS CREEK, TRIB. TO</u>						
S: 6 T: 16 R: 13W SHERMAN						
JOSEPH M HICKMAN	HICKMAN RESERVOIR NO. 2	ST	7.00AF	09/16/1958	A 9648	
<u>HICKMAN RESERVOIR NO. 2</u>						
S: 6 T: 16 R: 13W SHERMAN						
JOSEPH M HICKMAN	PUMP	SO		09/16/1958	A 9855	
<u>DAVIS CREEK, TRIB. TO</u>						
S: 9 T: 16 R: 13W SHERMAN						
MELVIN MORGAN	MORGAN RESERVOIR	ST	42.60AF	07/31/1980	A 15692	
<u>DAVIS CREEK</u>						
S: 2 T: 16 R: 13W SHERMAN						
SHOEMAKER FARMS, INC	PUMP	IR	1.25	03/18/1981	A 15791	
S: 1 T: 16 R: 13W SHERMAN						
WILLIAM M PACKER	PUMP	IR	.51	09/15/1977	A 15109	
<u>DAVIS CREEK RESERVOIR</u>						
S: 30 T: 17 R: 12W GREELEY						
TWIN LOUPS RECLAMATION DISTRICT	FULLERTON CANAL	SI	AF	08/28/1991	A 17105	A-9642 K
TWIN LOUPS RECLAMATION DISTRICT	FULLERTON CANAL	SI	AF	08/28/1991	A 17105	A-15088 K
TWIN LOUPS RECLAMATION DISTRICT	FULLERTON CANAL	SI	AF	08/28/1991	A 17105	A-15089 K
<u>DAVIS CREEK</u>						
S: 35 T: 17 R: 12W GREELEY						
ISLAND INVESTMENT INC	PUMP	IR	.61	01/04/1978	A 15159	T-784 K
<u>LOUP RIVER, NORTH</u>						
S: 35 T: 17 R: 12W GREELEY						
HOWARD JACOBSEN	PUMP	IR	.94	04/16/1955	A 7310	T-569
S: 2 T: 16 R: 12W HOWARD						
DERRELL INGRAM ESTATE, ET AL	PUMP	IR	.46	09/27/1937	A 2790	T-723
DERRELL INGRAM ESTATE, ET AL	PUMP	IR	.53	02/03/1999	A 17729	A-2790 D
S: 12 T: 16 R: 12W HOWARD						
RONALD L & CAROL JENSEN	PUMP	IR	.08	11/14/1936	A 2660	K

See "use" definitions and footnotes on pages 90 through 95

SURFACE WATER RIGHTS DATA
CLAIMS, APPLICATIONS, AND APPROPRIATIONS IN DOWNSTREAM ORDER
DIVISION NO. 2A

SOURCE LOCATION APPROPRIATOR	CARRIER GAGE	USE	GRANT IN CFS/AF	DATE OF PRIORITY	DOCKET/ APP. NUMBER	ANNOA. FT. NT.
<u>LOUP RIVER, NORTH</u>						
S: 1 T: 16 R: 12W HOWARD ANITA GRAF	PUMP	IR	1.63	10/10/1975	A 13828	K
<u>FISH CREEK</u>						
S: 30 T: 17 R: 11W GREELEY ROBERT PEARSON	PUMP	IR	.34	07/13/1989	A 16846	
S: 6 T: 16 R: 11W HOWARD LILLIAN BARNES	PUMP	IR	.37	10/19/1956	A 8917A	T-684 K
<u>LOUP RIVER, NORTH</u>						
S: 7 T: 16 R: 11W HOWARD ALLEN KEEP	PUMP	IR	.21	10/19/1956	A 8917B	T-685
S: 20 T: 16 R: 11W HOWARD LESTER E WELLS TRUST	PUMP	IR	.83	04/04/1947	A 4061	
S: 10 T: 16 R: 11W HOWARD LESTER E WELLS TRUST	PUMP	IR	.50	03/31/1977	A 14871	K
<u>MUNSON CREEK</u>						
S: 3 T: 15 R: 12W HOWARD EVELYN M MCCLURE	PUMP	IR	1.64	06/26/1989	A 16836	K
S: 2 T: 15 R: 12W HOWARD IRVIN WROBLEWSKI	PUMP	IR	1.31	03/31/2000	A 17836	
S: 1 T: 15 R: 12W HOWARD MARVIN L POSS	PUMP	IR	.65	04/24/1981	A 15853	
S: 1 T: 15 R: 12W HOWARD LEE A & CYNTHIA V LASSEN	PUMP	IR	.52	06/22/1979	A 15501	
S: 5 T: 15 R: 11W HOWARD GARY H & LINDA L LASSEN	PUMP	IR	2.08	03/25/1981	A 15802	
S: 5 T: 15 R: 11W HOWARD DALE BURMOOD	PUMP	IR	.29	05/27/1976	A 14238	
<u>LOUP RIVER, NORTH</u>						
S: 27 T: 16 R: 11W HOWARD RAY NOWAK	PUMP	IR	.37	07/19/1961	A 9956 R	T-592
S: 34 T: 16 R: 11W HOWARD JOHN R & JANET L SHANAHAN	PUMP	IR	.91	04/30/1955	A 7426	K
S: 10 T: 16 R: 11W HOWARD JERRY V NOVOTNY	PUMP	IR	.36	08/15/1953	A 5476	K
<u>AUGER CREEK</u>						
S: 18 T: 15 R: 11W HOWARD WINDMILL FEEDYARDS	POND NO. 1	WS	60.00AF	09/20/2001	A 18020	
S: 9 T: 15 R: 11W HOWARD LEE JACOBSEN	PUMP	IR	.61	03/29/1993	A 17260	
<u>LOUP RIVER, NORTH</u>						
S: 10 T: 15 R: 11W HOWARD HILDA SPILINEK	PUMP	IR	.31	08/12/1955	A 7902	T-568
S: 13 T: 15 R: 11W HOWARD HILDA SPILINEK	PUMP	IR	.61	08/12/1955	A 7902	
S: 18 T: 15 R: 10W HOWARD JEAN POSS	PUMP	IR	1.73	01/10/1975	A 13353	
S: 18 T: 15 R: 10W HOWARD JEAN POSS	PUMP	IR	1.01	03/23/1981	A 15798	K

SURFACE WATER RIGHTS DATA
CLAIMS, APPLICATIONS, AND APPROPRIATIONS IN DOWNSTREAM ORDER
DIVISION NO. 2A

SOURCE LOCATION APPROPRIATOR	CARRIER GAGE	USE	GRANT IN CFS/AF	DATE OF PRIORITY	DOCKET/ APP. NUMBER	ANNO. FT. NT.
<u>LOUP RIVER, NORTH</u> S: 18 T: 15 R: 10W HOWARD JEAN POSS	PUMP	IR	.56	01/04/1963	A 10135	
<u>LOUP RIVER, NORTH, TRTB. TO</u> S: 23 T: 15 R: 11W HOWARD PAUL NAPRSTEK CHARLES W TUMA ANTON SCHMIDT	PUMP PUMP PUMP GRADE STABILIZATION RESERVOIR 1-1	IR IR IR ST	.48 .91 56.30AF	03/05/1981 07/14/1980 08/28/1981	A 15779 A 15680 A 15971	
<u>GRADE STABILIZATION RESERVOIR 1-1</u> S: 23 T: 15 R: 11W HOWARD ANTON SCHMIDT	PUMP	SI		08/28/1981	A 15972	A-15922
<u>LOUP RIVER, NORTH, TRTB. TO</u> S: 24 T: 15 R: 11W HOWARD CRAIG M AMBROSE ANTON SCHMIDT	PUMP PUMP	IR IR	3.20 .38	07/10/1981 07/09/1981	A 15924 A 15922	
<u>CEDAR CREEK, TRTB. TO</u> S: 32 T: 17 R: 10W GREELEY DR JAMES PILLEN DR JAMES PILLEN	PILLEN 9-12 LAGOON A PILLEN 9-12 LAGOON B	WS WS	217.00AF 139.00AF	05/15/2000 05/15/2000	A 17854 A 17853	
<u>LOUP RIVER, NORTH</u> S: 15 T: 15 R: 10W HOWARD PAUL ARTERBURN PAUL ARTERBURN	PUMP PUMP	IR IR	1.15 1.07	03/29/1950 08/13/1963	A 4628 A 10234	A-4628 D
S: 23 T: 15 R: 10W HOWARD DONALD L & ALYCE M JACOBSEN DONALD L & ALYCE M JACOBSEN DONALD L & ALYCE M JACOBSEN DONALD L & ALYCE M JACOBSEN	PUMP PUMP PUMP PUMP	IR IR IR IR	.64 .58 .61 .58	05/04/1954 09/23/1963 03/04/1953 09/23/1963	A 6280 A 10246 A 5198 A 10246	A-6280 D A-5198 D
<u>CADY CREEK, TRTB. TO</u> S: 32 T: 17 R: 10W GREELEY DR JAMES PILLEN	PILLEN 7-8 LAGOON	WS	202.00AF	05/15/2000	A 17855	
<u>LOUP RIVER, NORTH</u> S: 14 T: 15 R: 10W HOWARD TERRY O & SHARON L SAMUELSON TERRY O & SHARON L SAMUELSON GLO NELSON GLO NELSON	PUMP PUMP PUMP PUMP	IR IR IR IR	.92 1.14 .90 .83	02/28/1953 11/14/2000 07/13/1951 09/13/1963	A 5194 A 17934 A 4890 A 10242	T-837 A-5194 D A-4890 D
S: 13 T: 15 R: 10W HOWARD DAVID INMAN	PUMP	IR	1.06	03/23/1966	A 10809	
<u>LOUP RIVER</u> S: 18 T: 15 R: 9W HOWARD MILTON STOPPKOTTE	PUMP	IR	1.11	08/29/1969	A 11787	

SURFACE WATER RIGHTS DATA
CLAIMS, APPLICATIONS, AND APPROPRIATIONS IN DOWNSTREAM ORDER
DIVISION NO. 2A

SOURCE LOCATION APPROPRIATOR	CARRIER GAGE	USE	GRANT IN CFS/AF	DATE OF PRIORITY	DOCKET/ APP. NUMBER	ANNTA. FT. NT.
<u>SPRING CREEK</u>						
S: 30 T: 17 R: 9W GREELEY HARVEY LEE QUIRING	PUMP	IR	.91	04/23/1975	A 13563	T-727
S: 6 T: 16 R: 9W HOWARD JAMES C RYAN	PUMP	IR	1.70	06/17/1968	A 11452	
S: 7 T: 16 R: 9W HOWARD KENNETH D PRENTICE	PUMP	IR	.95	04/04/1972	A 12576	
VONNIE M BARR	PUMP	IR	.76	07/19/2000	A 17894	
<u>SPRING CREEK, TRIB. TO</u>						
S: 11 T: 16 R: 10W HOWARD FRANCIS C KOLAR	KOLAR RESERVOIR	ST	20.00AF	09/30/1968	A 11567	
<u>SPRING CREEK</u>						
S: 18 T: 16 R: 9W HOWARD CHARLIE WAGNER	PUMP	IR	.27	09/19/1944	A 3767	T-717
CHARLIE WAGNER	PUMP	IR	.40	01/22/1999	A 17721	A-3767 D
S: 19 T: 16 R: 9W HOWARD JAY D & PHYLIS ANDERSON	PUMP	IR	.43	05/27/1976	A 14239R	T-644
JAY D & PHYLIS ANDERSON	PUMP	IR	.27	10/20/1953	A 5661	
S: 30 T: 16 R: 9W HOWARD JAY D & PHYLIS ANDERSON	PUMP	IR	.18	03/27/1944	A 3702	
JAY D & PHYLIS ANDERSON	PUMP	IR	.57	05/27/1976	A 14239	
S: 29 T: 16 R: 9W HOWARD FRANK BERST	PUMP	IR	1.73	07/27/1961	A 9959	
S: 32 T: 16 R: 9W HOWARD RANDY BERST	PUMP	IR	.75	08/23/1979	A 15578	
RANDY BERST	PUMP	IR	.58	03/29/1956	A 8455	
RANDY BERST	PUMP	IR	.53	03/26/1999	A 17758	A-8455 D
RANDY BERST	PUMP	IR	.44	05/27/1957	A 9509	
S: 16 T: 15 R: 9W HOWARD ERNEST F ANDERSON JR	PUMP	IR	.43	06/24/1985	A 16403	R
<u>LOUP RIVER</u>						
S: 16 T: 15 R: 9W HOWARD ERNEST F ANDERSON JR	PUMP	IR	.48	03/31/1958	A 9609	
S: 14 T: 15 R: 9W HOWARD ROBERT FORBES ET AL	PUMP	IR	1.59	10/18/1948	A 4353C	T-591
S: 7 T: 15 R: 8W MERRICK N D R CORP	PUMP	IR	.16	01/08/1942	A 3543	T-677
N D R CORP	PUMP	IR	.40	05/29/1953	A 5335	T-678 D
<u>ROCK CREEK, TRIB. TO</u>						
S: 31 T: 16 R: 8W MERRICK COUNTY OF MERRICK	MERRICK-HOWARD COUNTY RESERVOIR	ST	38.50AF	08/02/1979	A 15537	

SURFACE WATER RIGHTS DATA
CLAIMS, APPLICATIONS, AND APPROPRIATIONS IN DOWNSTREAM ORDER
DIVISION NO. 2A

SOURCE LOCATION APPROPRIATOR	CARRIER GAGE	USE	GRANT IN CFS/AF	DATE OF PRIORITY	DOCKET/ APP. NUMBER	ANNO. FT. NT.
<u>LOUP RIVER</u>						
S: 16 T: 15 R: 8W NANCE						
KELLY D. TIBBETTS	PUMP	IR	1.29	10/03/1953	A 5623	T-686 K
CARRIE R & JAMES A FORBES	PUMP	IR	.16	10/18/1939	A 2989	
<u>LOUP RIVER TRIB. TO</u>						
S: 23 T: 15 R: 8W MERRICK						
TOM SANTIN	PUMP	IR	2.53	07/05/1973	A 12895	
<u>LOUP RIVER</u>						
S: 14 T: 15 R: 8W NANCE						
WYNN BAUER	PUMP	IR	1.77	07/28/1954	A 6500	
S: 13 T: 15 R: 8W MERRICK						
CONDELL-DAVIS FARMS	PUMP	IR	.10	05/07/1941	A 3440AR	T-633
DOUGLAS C & LAURIE A RETZLAFF	PUMP	IR	.19	05/07/1941	A 3440BR	T-633
CONDELL-DAVIS FARMS	PUMP	IR	.09	09/01/1942	A 3584AR	A-3440A D
DOUGLAS C & LAURIE A RETZLAFF	PUMP	IR	.16	09/01/1942	A 3584BR	A-3440B D
CONDELL-DAVIS FARMS	PUMP	IR	.21	05/04/1954	A 6277AR	A-3440A D
DOUGLAS C & LAURIE A RETZLAFF	PUMP	IR	.38	05/04/1954	A 6277BR	A-3440B D
CONDELL-DAVIS FARMS	PUMP	IR	.69	05/31/1968	A 11438AR	A-3440A D
DOUGLAS C & LAURIE A RETZLAFF	PUMP	IR	1.31	05/31/1968	A 11438BR	A-3440B D
DOUGLAS C & LAURIE A RETZLAFF	PUMP	IR	2.17	02/04/1971	A 12152	
DOUGLAS C & LAURIE A RETZLAFF	PUMP	IR	2.43	03/03/1972	A 12529	
S: 7 T: 15 R: 7W NANCE						
KENT TIBBETTS	PUMP	IR	2.43	05/27/1975	A 13591	
JOSEPH A & LAURETTE E SANTIN	PUMP	IR	6.19	06/01/1971	A 12286	
S: 5 T: 15 R: 7W NANCE						
KIMBERLY RAE RUSSELL	PUMP	IR	2.09	05/02/1962	A 10056	
<u>LOUP RIVER TRIB. TO</u>						
S: 8 T: 15 R: 7W NANCE						
HENRY E SANTIN	PUMP	IR	1.19	05/27/1966	A 10854	
<u>LOUP RIVER</u>						
S: 8 T: 15 R: 7W NANCE						
HENRY E SANTIN	PUMP	IR	1.06	05/27/1966	A 10855	C-17
<u>LOUP RIVER TRIB. TO</u>						
S: 32 T: 15 R: 8W NANCE						
CHRIS DINSDALE	DINSDALE RESERVOIR	ST	55.50AF	06/28/1999	A 17777	
<u>LOUP RIVER</u>						
S: 33 T: 16 R: 7W NANCE						
JOHN H RUSSELL	PUMP	IR	1.17	01/21/1976	A 13954	R P-513
S: 5 T: 15 R: 7W NANCE						
KIMBERLY RAE RUSSELL	PUMP	IR	1.51	01/21/1976	A 13955	
S: 9 T: 15 R: 7W NANCE						
GALE L & BERNICE A SUP	PUMP	IR	.97	09/17/1954	A 6689	R T-651
GALE L & BERNICE A SUP	PUMP	IR	.36	06/12/2000	A 17867	A-6689 D

SURFACE WATER RIGHTS DATA
CLAIMS, APPLICATIONS, AND APPROPRIATIONS IN DOWNSTREAM ORDER
DIVISION NO. 2A

SOURCE LOCATION APPROPRIATOR	CARRIER GAGE	USE	GRANT IN CFS/AF	DATE OF PRIORITY	DOCKET/ APP. NUMBER	ANNOA. FT. NT.
<u>LOUP RIVER</u>						
S: 3 T: 15 R: 7W NANCE						
JOHN H RUSSELL	PUMP	IR	3.73	03/12/1973	A 12825	
JOHN H RUSSELL	PUMP	IR	2.84	02/15/1977	A 14718	
<u>LOUP RIVER, NORTH</u>						
S: 1 T: 15 R: 7W NANCE						
FRED WHITNEY	PUMP	IR	.55	08/26/1953	A 5499A	T-585 K
FRED WHITNEY	PUMP	IR	.02	08/26/1953	A 5499B	T-585
<u>LOUP RIVER</u>						
S: 1 T: 15 R: 7W NANCE						
FRED WHITNEY	PUMP	IR	.94	01/06/1954	A 5849A	A-5499A KD
FRED WHITNEY	PUMP	IR	.05	01/06/1954	A 5849B	
FRED R & HELEN WHITNEY	PUMP	IR	.26	04/18/1956	A 8492	T-707
FRED R & HELEN WHITNEY	PUMP	IR	.30	08/20/1956	A 8761	R T-586 NK
DALE E LESIAK	PUMP	IR	2.16	03/14/1974	A 12994	
S: 31 T: 16 R: 6W NANCE						
FRANK W SANTIN	PUMP	IR	.71	08/08/1940	A 3227BR	
S: 6 T: 15 R: 6W NANCE						
ROBERT J PROKOP	PUMP	IR	.54	01/17/1955	A 6997A	A-3227A KD
S: 31 T: 16 R: 6W NANCE						
ROBERT J PROKOP	PUMP	IR	.55	08/08/1940	A 3227A	T-709
FRANK W SANTIN	PUMP	IR	.60	01/17/1955	A 6997B	A-3227B KD
LYLE HAWTHORNE	PUMP	IR	.16	01/14/1931	A 2187A	T-782
MARK AND KRISTI ULFERTS	PUMP	IR	.66	01/14/1931	A 2187B	T-565
MARK AND KRISTI ULFERTS	PUMP	IR	.04	01/14/1931	A 2187C	T-565
MARK AND KRISTI ULFERTS	PUMP	IR	.43	08/08/1940	A 3227D	A-2187B D
LYLE HAWTHORNE	PUMP	IR	.88	08/11/1955	A 7895	A-2187A D
LYLE HAWTHORNE	PUMP	IR	.60	08/13/1963	A 10234	A-2187A D
BARRY RHINE	PUMP	IR	3.47	12/22/1956	A 9053	
S: 23 T: 16 R: 6W NANCE						
LARRY BOARDMAN	PUMP	IR	4.58	02/27/1990	A 16933	K
S: 13 T: 16 R: 6W NANCE						
FREDERICK A KOZIOL	PUMP	IR	1.17	02/10/1976	A 14012	
<u>CEDAR RIVER</u>						
S: 5 T: 22 R: 13W GARFIELD						
VIRGIL L SWETT	PUMP	IR	.21	08/09/1954	A 6575	K
S: 22 T: 21 R: 12W WHEELER						
BOB SWETT	PUMP	IR	1.01	03/18/1966	A 10807	K
S: 23 T: 21 R: 12W WHEELER						
JOHN R BERGGREN	PUMP	IR	.36	02/05/1968	A 11330	K
S: 26 T: 21 R: 12W WHEELER						
ERICKSON LAKE CORPORATION	LAKE ERICSON	ST	360.00AF	01/30/1995	A 17429	
ERICKSON LAKE CORPORATION	LAKE ERICSON	SS	632.00AF	08/06/1997	A 17610	A-17429

SURFACE WATER RIGHTS DATA
CLAIMS, APPLICATIONS, AND APPROPRIATIONS IN DOWNSTREAM ORDER
DIVISION NO. 2A

SOURCE LOCATION APPROPRIATOR	CARRIER GAGE	USE	GRANT IN CFS/AF	DATE OF PRIORITY	DOCKET/ APP. NUMBER	ANNO. FT. NT.
<u>CEDAR RIVER</u>						
S: 31 T: 21 R: 11W WHEELER DAVID ERICKSON	PUMP	IR	.20	01/02/1948	A 4164	K
S: 32 T: 21 R: 11W WHEELER DAVID ERICKSON	PUMP	IR	.54	04/15/1981	A 15840	K
S: 33 T: 21 R: 11W WHEELER LLOYD BRINKMAN	PUMP	IR	1.08	09/16/1975	A 13810	
S: 1 T: 20 R: 11W GREELEY ROSS O & MARGARET L MOSIER	PUMP	IR	.48	08/02/1954	A 6552	K
DANIEL J GLASER	PUMP	IR	1.48	06/02/1970	A 11954	T-718
<u>CLEAR CREEK</u>						
S: 36 T: 21 R: 11W WHEELER GAME AND PARKS COMMISSION	PIBEL LAKE	ST	136.50AF	06/16/1992	A 17199	
S: 31 T: 21 R: 10W WHEELER ROBERT L GLASER, ET AL	PUMP	IR	.99	06/07/1943	A 3616	
S: 6 T: 20 R: 10W GREELEY ROBERT E BERNT	PUMP	IR	.16	11/14/1947	A 4144	
S: 5 T: 20 R: 10W GREELEY MELVIN PRICKETT	PUMP	IR	.93	03/28/1994	A 17361	
<u>CEDAR RIVER</u>						
S: 6 T: 20 R: 10W GREELEY ROBERT E BERNT	PUMP	IR	.19	11/14/1947	A 4145	
S: 10 T: 20 R: 10W GREELEY GERALD STROMP	PUMP	IR	.53	01/16/1957	A 9104	#K
S: 13 T: 20 R: 10W GREELEY IRENE C GLASER	PUMP	IR	1.23	06/03/1965	A 10641	K
S: 14 T: 20 R: 10W GREELEY IRENE C GLASER	PUMP	IR	.25	06/03/1965	A 10641R	T-256
S: 24 T: 20 R: 10W GREELEY LORETTA M MCGOWEN	PUMP	IR	.47	11/18/1968	A 11587	K
S: 19 T: 20 R: 9W GREELEY WILLIAM L & NANCY A DIESSNER	PUMP	IR	.12	06/28/1990	A 16997	
S: 29 T: 20 R: 9W GREELEY VILLAGE OF SPALDING	CEDAR VALLEY PLANT	PR	290.00	10/01/1890	D 1056	
S: 34 T: 20 R: 9W GREELEY LEWIS F BERGER	PUMP	IR	.15	09/22/1943	A 3654	K
S: 2 T: 19 R: 9W GREELEY VINCENT A LANGER	PUMP	IR	.90	11/17/1967	A 11278	K
S: 1 T: 19 R: 9W GREELEY MARY K BERNEY	PUMP	IR	1.32	07/24/1967	A 11210	
<u>FREEMAN CREEK</u>						
S: 12 T: 19 R: 9W GREELEY THEODORE & JOAN HOOKER	PUMP	IR	.30	08/05/1955	A 7869	

SURFACE WATER RIGHTS DATA
CLAIMS, APPLICATIONS, AND APPROPRIATIONS IN DOWNSTREAM ORDER
DIVISION NO. 2A

SOURCE LOCATION APPROPRIATOR	CARRIER GAGE	USE	GRANT IN CFS/AF	DATE OF PRIORITY	DOCKET/ APP. NUMBER	ANNOA. FT. NT.
<u>CEDAR RIVER</u>						
S: 7 T: 19 R: 8W BOONE GROETEKE FARMS, INC	PUMP	IR	.84	10/26/1954	A 6795	K
S: 6 T: 19 R: 8W BOONE RICHARD MARTINSEN	PUMP	IR	.57	02/12/1957	A 9185	
<u>CEDAR RIVER, TRIB. TO</u>						
S: 7 T: 19 R: 8W BOONE GROETEKE FARMS, INC	GROETEKE RESERVOIR	ST	32.20AF	02/01/1973	A 12799	
<u>CEDAR RIVER</u>						
S: 8 T: 19 R: 8W BOONE WILLIAM S MARTINSEN	PUMP	IR	.31	07/06/1972	A 12680	
WILLIAM DAVID & GAYLE E. PRIMROSE	PUMP	IR	.26	02/17/1947	A 4037	K
S: 16 T: 19 R: 8W BOONE LAVERN DRESCH	PUMP	IR	.85	02/25/2000	A 17815	
S: 23 T: 19 R: 8W BOONE REX DELANEY TRUST	PUMP	IR	.34	08/16/1944	A 3752	K
REX DELANEY TRUST	PUMP	IR	.33	06/16/1999	A 17773	D
ROLAND O. DOBSON	PUMP	IR	.36	02/24/1937	A 2702	R P-253 K
LUCILLE DELANEY TRUST	PUMP	IR	1.97	02/14/1934	A 2364A	K
S: 24 T: 19 R: 8W BOONE JEWELL D. HEMMINGSEN	PUMP	IR	.50	02/14/1934	A 2364B	
S: 25 T: 19 R: 8W BOONE LYDIA HAVLIK	PUMP	IR	.94	02/24/1937	A 2702A	
DANIEL S. DOBSON	PUMP	IR	.11	02/24/1937	A 2702B	
DANIEL S. DOBSON	PUMP	IR	.10	01/25/2000	A 17805	A-2702B D
LYDIA HAVLIK	PUMP	IR	.94	06/16/1999	A 17774	A-2702A D
HAROLD C, GWEN & RICHARD J MILLER	PUMP	IR	.11	11/18/1943	A 3662	R P-267 K
S: 30 T: 19 R: 7W BOONE JAMES A MAHONEY	PUMP	IR	1.26	04/27/1962	A 10052	
JAMES A MAHONEY	PUMP	IR	.36	12/10/1993	A 17338	
RICHARD HOWAN	PUMP	IR	1.47	09/11/1992	A 17222	K
S: 32 T: 19 R: 7W BOONE JOHN R & GENEVIEVE M KERN	PUMP	IR	.58	08/20/1955	A 7970	K
JOHN R & GENEVIEVE M KERN	PUMP	IR	.58	07/24/2000	A 17899	A-7970 D
S: 5 T: 18 R: 7W BOONE JOAN M KAYTON	PUMP	IR	.26	07/21/1982	A 16131	K
BEN F & SAM M RUTTEN	PUMP	IR	.24	10/20/1939	A 2993	K
S: 9 T: 18 R: 7W BOONE JAMES VANDERLOOP JR	PUMP	IR	.10	01/25/1938	A 2830	R P-249 K
JOAN M KAYTON	PUMP	IR	.12	12/22/1954	A 6941	K
S: 10 T: 18 R: 7W BOONE JOAN M KAYTON	PUMP	IR	.45	07/30/1954	A 6527	
JOAN M KAYTON	PUMP	IR	.45	12/09/1994	A 17424A	A-6527 D
JOAN M KAYTON	PUMP	IR	.30	12/09/1994	A 17424B	K

SURFACE WATER RIGHTS DATA
CLAIMS, APPLICATIONS, AND APPROPRIATIONS IN DOWNSTREAM ORDER
DIVISION NO. 2A

SOURCE LOCATION APPROPRIATOR	CARRIER GAGE	USE	GRANT IN CFS/AF	DATE OF PRIORITY	DOCKET/ APP. NUMBER	ANNO. FT. NT.
<u>CEDAR RIVER</u>						
S: 15 T: 18 R: 7W BOONE FRANCIS J & BERNADINE R BATENHORST	PUMP	IR	.55	12/29/1937	A 2819	K
<u>CEDAR RIVER TRIB. TO</u>						
S: 26 T: 18 R: 7W BOONE BOB MCBRIDE	PUMP	IR	1.39	08/21/1970	A 12064	K
<u>CEDAR RIVER</u>						
S: 26 T: 18 R: 7W BOONE WILLIAM R & DOROTHY E CHANNER	PUMP	IR	.34	05/12/1994	A 17369A	A-3233 D
WILLIAM R & DOROTHY E CHANNER	PUMP	IR	1.59	05/12/1994	A 17369B	K
WILLIAM R & DOROTHY E CHANNER	PUMP	IR	.35	08/17/1940	A 3233	K
TED TOMLINSON	PUMP	IR	.62	07/21/1954	A 6478	K
S: 35 T: 18 R: 7W NANCE CHARLES V & MARY M CHANNER	PUMP	IR	.46	01/03/1949	A 4411	
S: 26 T: 18 R: 7W NANCE MARK SCOTT	PUMP	IR	.14	02/15/1944	A 3686	K
MARK SCOTT	PUMP	IR	.37	01/05/1956	A 8301	A-3686 DK
MARK SCOTT	PUMP	IR	1.41	03/25/1998	A 17652	A-3686 D
S: 36 T: 18 R: 7W NANCE HELEN CASPER	PUMP	IR	.44	07/26/1954	A 6487	K
S: 35 T: 18 R: 7W NANCE RONALD D & KAREN N SCOTT	PUMP	IR	.49	02/07/1944	A 3682	
RONALD D & KAREN N SCOTT	PUMP	IR	.29	03/31/1947	A 4058	
S: 36 T: 18 R: 7W NANCE ROBERT J & SUSAN M MALANDER	PUMP	IR	1.06	01/14/1976	A 13939	
<u>CEDAR RIVER TRIB. TO</u>						
S: 33 T: 18 R: 7W BOONE BOB SCHAFER	SCHAFER SYSTEM II	WS	42.00AF	01/24/1994	A 17347	
<u>CEDAR RIVER</u>						
S: 1 T: 17 R: 7W NANCE RONALD D SCOTT	PUMP	IR	.89	10/04/1938	A 2887	
RONALD D SCOTT	PUMP	IR	.11	03/29/1947	A 4055	
RONALD D SCOTT	PUMP	IR	.16	03/01/1950	A 4609	
RONALD D SCOTT	PUMP	IR	.73	08/01/1979	A 15535	K
RONALD D SCOTT	PUMP	IR	.19	07/31/1979	A 15534	K
S: 12 T: 17 R: 7W NANCE ROBERT MALANDER	PUMP	IR	1.77	11/15/1962	A 10123	
ROBERT MALANDER	PUMP	IR	.14	10/15/1956	A 8905	K
S: 13 T: 17 R: 7W NANCE HAROLD M VOSBURGH ET AL	PUMP	IR	1.02	03/31/1947	A 4059	K
JAMES V WILLIAMS	PUMP	IR	2.19	11/19/1956	A 8986	K
S: 24 T: 17 R: 7W NANCE BONNIE F CROUSE JR	PUMP	IR	.46	02/24/1953	A 5182	T-728
BONNIE F CROUSE JR	PUMP	IR	.54	02/11/1999	A 17735	A-5182 D

SURFACE WATER RIGHTS DATA
CLAIMS, APPLICATIONS, AND APPROPRIATIONS IN DOWNSTREAM ORDER
DIVISION NO. 2A

SOURCE LOCATION APPROPRIATOR	CARRIER GAGE	USE	GRANT IN CFS/AF	DATE OF PRIORITY	DOCKET/ APP. NUMBER	ANNO. FT. APP. NT.
<u>CEDAR RIVER</u>						
S: 24 T: 17 R: 7W NANCE JOHN G & CAROLE OLSON	PUMP	IR	1.28	01/12/1955	A 6993	K
S: 19 T: 17 R: 6W NANCE MAX V SWANSON	PUMP	IR	.30	02/14/1948	A 4208	
MAX V SWANSON	PUMP	IR	.30	11/29/1993	A 17328A	A-4208 D
MAX V SWANSON	PUMP	IR	.53	11/29/1993	A 17328B	
ANNA M PEDERSEN	PUMP	IR	1.01	01/20/1967	A 11024	K
ANNA M PEDERSEN	PUMP	IR	.84	05/28/1968	A 11434	
JOHN E & GLENDA V NELSON	PUMP	IR	.59	09/11/1974	A 13198	
JOHN E NELSON IV	PUMP	IR	.76	01/20/1999	A 17720	
<u>ASH CREEK, TRTB. TO</u>						
S: 30 T: 18 R: 6W BOONE BEN MCKEEMAN	MCKEEMAN RESERVOIR	ST	134.80AF	09/05/1969	A 11793	
<u>TIMBER CREEK, NORTH BRANCH, TRTB. TO</u>						
S: 33 T: 18 R: 8W BOONE MARY M. (MAXINE) ROBINSON	ROBINSON RESERVOIR	ST	40.50AF	07/30/1946	A 3935	
<u>TIMBER CREEK, TRTB. TO</u>						
S: 17 T: 17 R: 7W NANCE RONALD D SCOTT	SCOTT RESERVOIR	ST	65.60AF	07/11/1979	A 15519	
<u>SCOTT RESERVOIR</u>						
S: 17 T: 17 R: 7W NANCE RONALD D SCOTT	PUMP	SO		08/24/1979	A 15585	
<u>TIMBER CREEK</u>						
S: 21 T: 17 R: 7W NANCE WERNER HELLBUSCH	PUMP	IR	.26	02/08/1951	A 4796	K
S: 22 T: 17 R: 7W NANCE JOHN A & SHARON K FEHRS	PUMP	IR	1.57	05/17/1993	A 17286	K
S: 26 T: 17 R: 7W NANCE STEVE & SANDRA CROUSE	PUMP	IR	1.80	04/10/1998	A 17669	
S: 25 T: 17 R: 7W NANCE TERRY TWIESTMEYER	PUMP	IR	.77	01/17/1962	A 10009	K
S: 30 T: 17 R: 6W NANCE BONNIE F CROUSE JR	PUMP	IR	2.03	07/01/1969	A 11743	
S: 31 T: 17 R: 6W NANCE BONNIE F CROUSE JR	PUMP	IR	.30	05/09/1955	A 7452A	K
BONNIE F CROUSE JR	PUMP	IR	.30	02/11/1999	A 17736	A-7452A D
RICHARD L. TOPINKA	PUMP	IR	.27	05/09/1955	A 7452B	T-909 K
RICHARD L. TOPINKA	PUMP	IR	.37	07/24/2000	A 17897	A-7452B D
S: 30 T: 17 R: 6W NANCE BONNIE F CROUSE JR	PUMP	IR	.34	07/20/1956	A 8682	R T-730
BONNIE F CROUSE JR	PUMP	IR	.39	07/20/1956	A 8681	R T-729

SURFACE WATER RIGHTS DATA
CLAIMS, APPLICATIONS, AND APPROPRIATIONS IN DOWNSTREAM ORDER
DIVISION NO. 2A

SOURCE LOCATION APPROPRIATOR	CARRIER GAGE	USE	GRANT IN CFS/AF	DATE OF PRIORITY	DOCKET/ APP. NUMBER	ANNOA.	FT. NT.
<u>CEDAR RIVER</u>							
S: 30 T: 17 R: 6W NANCE FRENZEN ET AL	PUMP	IR	1.46	09/29/1931	A 2240	T-714	K
S: 31 T: 17 R: 6W NANCE RICHARD L. TOPINKA	PUMP	IR	.23	09/30/1939	A 2979		
RICHARD L. TOPINKA	PUMP	IR	.57	01/17/1955	A 6998		
RICHARD L. TOPINKA	PUMP	IR	.82	03/31/1956	A 8456		
RICHARD L. TOPINKA	PUMP	IR	.23	07/24/2000	A 17898A	A-2979	D
RICHARD L. TOPINKA	PUMP	IR	.57	07/24/2000	A 17898B	A-6998	D
RICHARD L. TOPINKA	PUMP	IR	.82	07/24/2000	A 17898C	A-8456	D
S: 29 T: 17 R: 6W NANCE TERRY TWIESTMEYER	PUMP	IR	.90	09/01/1953	A 5528		
LEO ZYWIEC	PUMP	IR	1.23	04/07/1971	A 12209		
GERRY E MALANDER	PUMP	IR	1.37	04/15/1977	A 14904		
CLARENCE E & ANNITA B FRENZEN	PUMP	IR	.53	01/08/1940	A 3071		
CLARENCE E & ANNITA B FRENZEN	PUMP	IR	1.07	03/10/1989	A 16752		
CLARENCE E & ANNITA B FRENZEN	PUMP	IR	.53	03/10/1989	A 16752	A-3071	D
S: 32 T: 17 R: 6W NANCE C KURT RICHARDSON	PUMP	IR	2.44	08/25/1969	A 11784		
S: 33 T: 17 R: 6W NANCE LEO ZYWIEC	PUMP	IR	1.39	04/07/1971	A 12208		
CALVIN & PATRICIA GLOOR	PUMP	IR	.69	06/30/1977	A 15005		K
KENNETH O & COLLEEN DAVIS	PUMP	IR	.89	05/05/1967	A 11127		#
CEDAR RIVER NEAR FULLERTON, NE	PUMP	IR	3.06	08/07/1956	A 8729		
S: 4 T: 16 R: 6W NANCE PAUL E SMITH	PUMP	IR	1.17	03/29/1966	A 10818		K
CALVIN & PATRICIA GLOOR	PUMP	IR	.57	06/30/1977	A 15004		K
PAUL E SMITH	PUMP	IR	.63	07/26/1963	A 10223		K
S: 3 T: 16 R: 6W NANCE RONALD L LESIAK	PUMP	IR	5.47	03/12/1971	A 12185		
S: 10 T: 16 R: 6W NANCE MARGARET & GERRY MALANDER	PUMP	IR	.30	07/12/1989	A 16844A		
S: 11 T: 16 R: 6W NANCE MARGARET T MALANDER	PUMP	IR	1.20	03/18/1971	A 12189		
MARGARET & GERRY MALANDER	PUMP	IR	.88	07/12/1989	A 16844B		
MICHAEL L GONSIOR	PUMP	IR	1.44	02/19/1975	A 13416		K
JOHN WONDERCHECK	PUMP	IR	1.03	01/12/1976	A 13930		
DOROTHY M KING	PUMP	IR	.47	10/24/1969	A 11816A		K
EDWARD J & LEATRICE J KNOPIK	PUMP	IR	.14	10/24/1969	A 11816B		K
EDWARD J & LEATRICE J KNOPIK	PUMP	IR	1.73	10/24/1969	A 11816C		
DOROTHY M KING	PUMP	IR	.39	03/03/1995	A 17433	A-11816	D
S: 12 T: 16 R: 6W NANCE BARR BROTHERS PARTNERSHIP	PUMP	IR	.39	01/06/1966	A 10747		

SURFACE WATER RIGHTS DATA
CLAIMS, APPLICATIONS, AND APPROPRIATIONS IN DOWNSTREAM ORDER
DIVISION NO. 2A

SOURCE LOCATION APPROPRIATOR	CARRIER GAGE	USE	GRANT IN CFS/AF	DATE OF PRIORITY	DOCKET/ APP. NUMBER	ANNOA.	FT. NT.
<u>CEDAR RIVER</u>							
S: 12 T: 16 R: 6W NANCE							
FRANK W HELD	PUMP	IR	.53	11/24/1998	A 17715		
FRANK W HELD	PUMP	IR	.59	08/24/1954	A 6633		
FRANK W HELD	PUMP	IR	.59	02/03/1999	A 17728	A-6633	K D
S: 7 T: 16 R: 5W NANCE							
DALE SONDERUP	PUMP	IR	3.04	03/20/1970	A 11893		
TOMMY F & MARGIE SYSLO	PUMP	IR	.63	07/21/1975	A 13662		
<u>LOUP RIVER</u>							
S: 5 T: 16 R: 5W NANCE							
DELANEY FARMS INC	PUMP	IR	1.79	04/01/1954	A 6158		
DELANEY FARMS INC	PUMP	IR	1.80	06/16/1999	A 17775	A-6158	D
EMIL A DROZD ET AL	PUMP	IR	.76	03/14/1956	A 8418	T-907	K
EMIL A DROZD ET AL	PUMP	IR	.81	06/26/2000	A 17879	A-8418	D
S: 4 T: 16 R: 5W NANCE							
SONDERUP BROTHERS	PUMP	IR	1.13	05/08/1967	A 11130		
JUDITH & WANDA SONDERUP	PUMP	IR	1.89	03/03/1982	A 16073		K
LEE SONDERUP	PUMP	IR	1.56	05/08/1964	A 10368		
VALERIA L WOZNY	PUMP	IR	4.57	03/23/1977	A 14843		
S: 3 T: 16 R: 5W NANCE							
LEE SONDERUP	PUMP	IR	2.76	01/28/1954	A 5906		
LEE SONDERUP	PUMP	IR	2.76	03/14/1977	A 14800	A-5906	D
SONDERUP BROTHERS	PUMP	IR	1.91	01/26/1959	A 9686		
S: 10 T: 16 R: 5W NANCE							
ROBERT & SHELLIE VOICHOSKIE	PUMP	IR	.57	11/01/1956	A 8949	T-911	
ROBERT & SHELLIE VOICHOSKIE	PUMP	IR	.43	09/04/2001	A 18014A	A-8949	D
ROBERT & SHELLIE VOICHOSKIE	PUMP	IR	.34	09/04/2001	A 18014B		
<u>PLUM CREEK TRTB. TO</u>							
S: 3 T: 18 R: 6W BOONE							
HANLY GOODWATER	GOODWATER RESERVOIR	ST	29.00AF	12/06/1949	A 4543		
<u>PLUM CREEK</u>							
S: 19 T: 17 R: 5W NANCE							
AUGUST WETOVICK	PUMP	IR	1.46	01/06/1972	A 12474		
AUGUST WETOVICK	PUMP	IR	.80	02/27/1981	A 15775		
S: 29 T: 17 R: 5W NANCE							
ALLEN SMALL	PUMP	IR	.57	07/27/1987	A 16577		
JOE M SMALL	PUMP	IR	.34	07/27/1987	A 16577	R P-487	
JOE M SMALL	PUMP	IR	.76	02/06/1991	A 17047	R P-488	
JOSEPH M & LINDA C SMALL	PUMP	IR	.52	03/28/1961	A 9917		
S: 28 T: 17 R: 5W NANCE							
ALLEN SMALL	PUMP	IR	.76	02/28/1975	A 13448		
<u>LOUP RIVER</u>							
S: 36 T: 17 R: 5W NANCE							
ADELBERT E ZAREK	PUMP	IR	1.39	07/22/1983	A 16216		

SURFACE WATER RIGHTS DATA
CLAIMS, APPLICATIONS, AND APPROPRIATIONS IN DOWNSTREAM ORDER
DIVISION NO. 2A

SOURCE LOCATION APPROPRIATOR	CARRIER GAGE	USE	GRANT IN CFS/AF	DATE OF PRIORITY	DOCKET/APP. NUMBER	ANNO. FT. NT.
LOUP RIVER						
S: 1 T: 16 R: 5W NANCE EDDIE T ZIEMBA	PUMP LOUP RIVER POWER CANAL	IR NEAR GENOA, NE	1.31	07/26/1956	A 8689	#
S: 6 T: 16 R: 4W NANCE	COLUMBUS-GENOA CANAL	PR	3500.00	09/15/1932	A 2287	T
LOUP RIVER PUBLIC POWER DISTRICT	COLUMBUS-GENOA CANAL	RD		04/04/1936	A 2573	A-2287
LOUP RIVER PUBLIC POWER DISTRICT	COLUMBUS-GENOA CANAL	IR	.60	10/14/1955	A 8224	K
EUGENE F DONOGHUE	COLUMBUS-GENOA CANAL	IR	.71	11/01/1955	A 8241	
FERDINAND LIEBIG	COLUMBUS-GENOA CANAL	IR	.77	11/01/1955	A 8242	
DANIEL G & MARCEL LIEBIG	COLUMBUS-GENOA CANAL	IR	.34	12/06/1955	A 8275	K
MICHAEL R ENGEL	COLUMBUS-GENOA CANAL	IR	.38	01/31/1956	A 8339A	K
CITY OF COLUMBUS	COLUMBUS-GENOA CANAL	IR	.28	01/31/1956	A 8339B	K
DONALD E RODEHORST TRUST	COLUMBUS-GENOA CANAL	IR	.38	01/31/1956	A 8339C	
ROBERT L RODEHORST ET AL	COLUMBUS-GENOA CANAL	IR	.89	03/12/1956	A 8416	K
MILA V LOSEKE TRUST	COLUMBUS-GENOA CANAL	IR	.23	04/16/1956	A 8483A	
PHILIP E & SANDRA J SWANTEK	COLUMBUS-GENOA CANAL	IR	.40	04/16/1956	A 8483B	
PHILIP E & SANDRA J SWANTEK	COLUMBUS-GENOA CANAL	IR	.10	04/16/1956	A 8483C	
KENT & BURKE COMPANY	COLUMBUS-GENOA CANAL	IR	.59	04/16/1956	A 8484A	K
MONTE & ANGIE SWANTEK	COLUMBUS-GENOA CANAL	IR	1.13	04/16/1956	A 8484B	
PHILIP E & SANDRA J SWANTEK	COLUMBUS-GENOA CANAL	IR	.51	04/16/1956	A 8485	K
ELIZABETH M CUBA	COLUMBUS-GENOA CANAL	IR	.59	04/16/1956	A 8486A	K
KEVIN J & CARY J CROMWELL	COLUMBUS-GENOA CANAL	IR	.06	04/16/1956	A 8486B	A-2812
KEVIN J & CARY J CROMWELL	COLUMBUS-GENOA CANAL	IR	.63	04/25/1956	A 8511	K
RICHARD H REINS	COLUMBUS-GENOA CANAL	IR	1.58	05/04/1956	A 8536A	K
DAVID W SPRUNK ETAL	COLUMBUS-GENOA CANAL	IR	.40	05/04/1956	A 8536B	
PHILIP E & SANDRA J SWANTEK	COLUMBUS-GENOA CANAL	IR	.32	06/15/1956	A 8616	K
RICHARD H REINS	COLUMBUS-GENOA CANAL	IR	.23	06/22/1956	A 8642	K
MARIAN M GOSSMAN	COLUMBUS-GENOA CANAL	IR	.96	08/30/1956	A 8789	K
DANIEL N & ELLEN SCHREINER	COLUMBUS-GENOA CANAL	IR	1.32	10/01/1956	A 8873	
H H & M LAND & CATTLE CO	COLUMBUS-GENOA CANAL	IR	.96	12/19/1956	A 9047	
C DAVID ELM	COLUMBUS-GENOA CANAL	IR	.86	01/25/1957	A 9140	K
BETHENE SMOOTS	COLUMBUS-GENOA CANAL	IR	.13	03/01/1957	A 9275A	K
KEVIN J & CARY J CROMWELL	COLUMBUS-GENOA CANAL	IR	.14	03/01/1957	A 9275B	A-2812
KEVIN J & CARY J CROMWELL	COLUMBUS-GENOA CANAL	IR	.24	03/01/1957	A 9275C	A-8486A
KEVIN J & CARY J CROMWELL	COLUMBUS-GENOA CANAL	IR	1.95	01/05/1959	A 9677	D
LEROY SPRUNK	COLUMBUS-GENOA CANAL	IR	1.03	12/05/1963	A 10264	
RUSSELL P & JUDY R NELSON	COLUMBUS-GENOA CANAL	IR	1.07	03/25/1964	A 10333	K
DAVID W SPRUNK ETAL	COLUMBUS-GENOA CANAL	IR	.64	04/06/1965	A 10608	K
GOEDEKEN FARMS, INC	COLUMBUS-GENOA CANAL	IR	1.57	04/12/1965	A 10613	
LEROY & ALICE RUPP	COLUMBUS-GENOA CANAL	IR	.43	04/21/1965	A 10619A	T-872
EDWARD F & JANICE M DROZD	COLUMBUS-GENOA CANAL	IR	.76	04/21/1965	A 10619B	T-872
ALLAN C MOHR	COLUMBUS-GENOA CANAL	IR	.62	07/07/1965	A 10653	K
DANIEL L SPRUNK	COLUMBUS-GENOA CANAL	IR	1.63	02/27/1967	A 11051	
HERMAN H SCHUMACHER	COLUMBUS-GENOA CANAL	IR				

SURFACE WATER RIGHTS DATA
CLAIMS, APPLICATIONS, AND APPROPRIATIONS IN DOWNSTREAM ORDER
DIVISION NO. 2A

SOURCE LOCATION APPROPRIATOR	CARRIER GAGE	USE	GRANT IN CFS/AF	DATE OF PRIORITY	DOCKET/ APP. NUMBER	ANNOA.	FT. NT.
<u>LOUP RIVER</u>							
S: 6 T: 16 R: 4W NANCE							
LEROY & ALICE RUPP	COLUMBUS-GENOA CANAL	IR	.97	03/10/1967	A 11068	T-631	
SAMSON, INC	COLUMBUS-GENOA CANAL	IR	2.86	12/18/1967	A 11293		
RUTH WESTMEYER	COLUMBUS-GENOA CANAL	IR	.31	03/28/1969	A 11680		K
SAMUEL P & ANITA DRINNIN JR	COLUMBUS-GENOA CANAL	IR	1.78	03/02/1970	A 11880A		K
SAMUEL P & ANITA DRINNIN JR	COLUMBUS-GENOA CANAL	IR	.10	03/02/1970	A 11880B		
C DAVID ELM	COLUMBUS-GENOA CANAL	IR	1.62	05/10/1971	A 12250		
LEROY SPRUNK	COLUMBUS-GENOA CANAL	IR	1.67	10/20/1971	A 12405		
FRANCIS J SHANLE	COLUMBUS-GENOA CANAL	IR	.57	05/30/1972	A 12646		
TIMOTHY R SPRUNK	COLUMBUS-GENOA CANAL	IR	1.04	06/07/1974	A 13045		
MARIAN M GOSSMAN	COLUMBUS-GENOA CANAL	IR	1.44	01/13/1975	A 13354		
C DAVID ELM	COLUMBUS-GENOA CANAL	IR	2.02	01/21/1975	A 13365		
WALLACE & DOROTHY BERCHTOLD	COLUMBUS-GENOA CANAL	IR	.33	03/17/1975	A 13476		K
HILLCREST ACRES, INC	COLUMBUS-GENOA CANAL	IR	.80	03/28/1975	A 13505		K
JERRY & MARILYN MOHR	COLUMBUS-GENOA CANAL	IR	1.07	06/18/1975	A 13625		K
ROBERT H & CONSTANCE CLAUSEN	COLUMBUS-GENOA CANAL	IR	.11	02/09/1976	A 14002A		K
HENRY R CLAUSEN	COLUMBUS-GENOA CANAL	IR	.53	02/09/1976	A 14002B		
WALLACE & DOROTHY BERCHTOLD	COLUMBUS-GENOA CANAL	IR	1.09	02/09/1976	A 14003		K
MARTIN & ELSIE I WENNEKAMP	COLUMBUS-GENOA CANAL	IR	.20	12/08/1976	A 14582A		K
DARWIN R SIEH	COLUMBUS-GENOA CANAL	IR	.89	12/08/1976	A 14582B		
ROBERT S ENGL	COLUMBUS-GENOA CANAL	IR	1.68	01/03/1977	A 14623		
WAYNE WETGEN	COLUMBUS-GENOA CANAL	IR	1.27	01/21/1977	A 14651		K
GOEDEKEN FARMS, INC	COLUMBUS-GENOA CANAL	IR	.46	02/14/1977	A 14706		K
FRANCIS J SHANLE	COLUMBUS-GENOA CANAL	IR	1.71	02/14/1977	A 14712		
KIUNTKE & KIUNTKE FARM	COLUMBUS-GENOA CANAL	IR	1.00	10/26/1978	A 15357		
FRANCIS JACOBSEN	COLUMBUS-GENOA CANAL	IR	.43	04/27/1979	A 15469		K
EDWARD F & JANICE M DROZD	COLUMBUS-GENOA CANAL	IR	.41	08/11/1980	A 15705A		K
ALLAN C MOHR	COLUMBUS-GENOA CANAL	IR	.72	08/11/1980	A 15705B		K
CARL JOHANNES	COLUMBUS-GENOA CANAL	IR	1.03	06/25/1981	A 15903		
MICHAEL R ENGL	COLUMBUS-GENOA CANAL	IR	.80	11/08/1983	A 16252	A-8275	D
HILLCREST ACRES, INC	COLUMBUS-GENOA CANAL	IR	.16	07/31/1984	A 16317		
TOM SPRUNK	COLUMBUS-GENOA CANAL	IR	1.57	01/15/1988	A 16615		K
LORENZ RODEHORST	COLUMBUS-GENOA CANAL	IR	.29	07/17/1989	A 16847A		
DONALD E RODEHORST TRUST	COLUMBUS-GENOA CANAL	IR	.23	07/17/1989	A 16847B		
DONALD E RODEHORST TRUST	COLUMBUS-GENOA CANAL	IR	.03	07/17/1989	A 16847C	A-8339B	D
DONALD E RODEHORST TRUST	COLUMBUS-GENOA CANAL	IR	.04	07/17/1989	A 16847D		
EVELYN GLEESON	COLUMBUS-GENOA CANAL	IR	.56	01/23/1990	A 16915		
CARROLL J JATXEN	COLUMBUS-GENOA CANAL	IR	1.07	03/20/1990	A 16947		K
DONALD E RODEHORST TRUST	COLUMBUS-GENOA CANAL	IR	.25	12/16/1998	A 17719	A-8339B	D
MICHAEL R ENGL	COLUMBUS-GENOA CANAL	IR	.33	02/02/1999	A 17727	A-8275	D
DANIEL L SPRUNK	COLUMBUS-GENOA CANAL	IR	1.58	03/11/1999	A 17748A	A-8536A	D
DANIEL L SPRUNK	COLUMBUS-GENOA CANAL	IR	.09	03/11/1999	A 17748B		
KEVIN J & CARY J CROMWELL	COLUMBUS-GENOA CANAL	IR	.87	03/15/1999	A 17750A		

SURFACE WATER RIGHTS DATA
CLAIMS, APPLICATIONS, AND APPROPRIATIONS IN DOWNSTREAM ORDER
DIVISION NO. 2A

SOURCE LOCATION APPROPRIATOR	CARRIER GAGE	USE	GRANT IN CFS/AF	DATE OF PRIORITY	DOCKET/ APP. NUMBER	ANNOA.	FT. NT.
<u>LOUP RIVER</u>							
S: 6 T: 16 R: 4W NANCE							
KEVIN J & CARY J CROMWELL	COLUMBUS-GENOA CANAL	IR	.08	03/15/1999	A 17750B	A-2812	D
KEVIN J & CARY J CROMWELL	COLUMBUS-GENOA CANAL	IR	.16	03/15/1999	A 17750C	A-8486A	D
CITY OF COLUMBUS	COLUMBUS-GENOA CANAL	IR	.38	04/23/1999	A 17764	A-8339A	D
PHILIP E & SANDRA J SWANTEK	COLUMBUS-GENOA CANAL	IR	.84	07/02/1999	A 17778A	A-8483A	D
PHILIP E & SANDRA J SWANTEK	COLUMBUS-GENOA CANAL	IR	.40	07/02/1999	A 17778B	A-8483B	D
PHILIP E & SANDRA J SWANTEK	COLUMBUS-GENOA CANAL	IR	1.12	07/02/1999	A 17778C	A-8484B	D
PHILIP E & SANDRA J SWANTEK	COLUMBUS-GENOA CANAL	IR	.41	07/02/1999	A 17778D	A-8536	D
PHILIP E & SANDRA J SWANTEK	COLUMBUS-GENOA CANAL	IR	.46	07/02/1999	A 17778E		
MONTE & ANGIE SWANTEK	COLUMBUS-GENOA CANAL	IR	.59	07/20/1999	A 17780A	A-8484A	D
MONTE & ANGIE SWANTEK	COLUMBUS-GENOA CANAL	IR	2.13	07/20/1999	A 17780B		
CARROLL J & BEVERLY JAIXEN	COLUMBUS-GENOA CANAL	IR	.37	06/13/2000	A 17868A	A-16947	D
CARROLL J & BEVERLY JAIXEN	COLUMBUS-GENOA CANAL	IR	.70	06/13/2000	A 17868B		
RICHARD H REINS	COLUMBUS-GENOA CANAL	IR	.64	06/30/2000	A 17883A	A-8511	D
RICHARD H REINS	COLUMBUS-GENOA CANAL	IR	.32	06/30/2000	A 17883B	A-8616	D
MILA V LOSEKE TRUST	COLUMBUS-GENOA CANAL	IR	.88	07/17/2000	A 17889	A-8416	D#
MOHR-RAEMAKERS	COLUMBUS-GENOA CANAL	IR	2.23	01/07/2002	A 18028		
S: 28 T: 17 R: 4W NANCE							
ALLAN C MOHR	COLUMBUS-GENOA CANAL	IR	.72	03/23/1998	A 17651	T-892	
S: 06 T: 16 R: 04W NANCE							
DEAN ATHEY	COLUMBUS-GENOA CANAL	DO	.17	10/09/2002	A 18110A		
S: 23 T: 17 R: 1W NANCE							
ROY REINKE	PUMP	IR	.97	04/05/1993	A 17262		K
<u>BEAVER CREEK, TRIB. TO</u>							
S: 1 T: 22 R: 9W WHEELER							
HERB JENNINGS	JENNINGS RESERVOIR	ST	33.50AF	06/30/1970	A 11985		
<u>BEAVER CREEK</u>							
S: 23 T: 22 R: 8W BOONE							
M JUDD WAGNER	PUMP	IR	.40	01/13/1977	A 14625		K
S: 30 T: 22 R: 7W BOONE							
ROB LEE ROBINSON	PUMP	IR	3.58	03/15/1966	A 10802		K
S: 31 T: 22 R: 7W BOONE							
FREDERICK H TIEDE	PUMP	IR	.65	03/28/1975	A 13507		K
S: 32 T: 22 R: 7W BOONE							
DAVID L SCHRAD	PUMP	IR	.82	02/17/1976	A 14031	T-477	K
S: 33 T: 22 R: 7W BOONE							
DOUGLAS E KOCH	PUMP	IR	1.20	06/02/1988	A 16654		
RONALD D COAKES	PUMP	IR	.86	04/02/1964	A 10341		K
S: 3 T: 21 R: 7W BOONE							
ROBERT J HEYING	PUMP	IR	.27	05/23/1956	A 8580		K
LAVERN L & DIANNE M SCHOLL	PUMP	IR	.40	07/01/1959	A 9738		
LAVERN L & DIANNE M SCHOLL	PUMP	IR	.21	03/26/1937	A 2722		K
LAVERN L & DIANNE M SCHOLL	PUMP	IR	.36	04/19/2001	A 17974	A-2722	D

SURFACE WATER RIGHTS DATA
CLAIMS, APPLICATIONS, AND APPROPRIATIONS IN DOWNSTREAM ORDER
DIVISION NO. 2A

SOURCE LOCATION APPROPRIATOR	CARRIER GAGE	USE	GRANT IN CFS/AF	DATE OF PRIORITY	DOCKET/ APP. NUMBER	ANNOA.	FT. NT.
<u>BEAVER CREEK</u>							
S: 10 T: 21 R: 7W BOONE							
FRED C SPIEKER	PUMP	IR	.09	03/10/1969	A 11663	T-486	K
FRED C SPIEKER	PUMP	IR	.15	03/10/1969	A 11663	A-2665	D
FRED C SPIEKER	PUMP	IR	.45	12/01/1936	A 2665		K
FRED C SPIEKER	PUMP	IR	.61	03/22/1999	A 17754	A-2665	D
ROBERT J. (SR) & ROSEMARY E. HEYING	PUMP	IR	.35	09/21/1939	A 2969		
ROBERT J. (SR) & ROSEMARY E. HEYING	PUMP	IR	.04	04/18/1940	A 3140		
CHARLES J & KIM J HEYING	PUMP	IR	.35	07/29/1997	A 17606A	A-2969	D
CHARLES J & KIM J HEYING	PUMP	IR	.04	07/29/1997	A 17606B	A-3140	D
CHARLES J & KIM J HEYING	PUMP	IR	.03	07/29/1997	A 17606C		
S: 14 T: 21 R: 7W BOONE							
JERRY NIEWOHNER	PUMP	IR	1.49	04/29/1955	A 7420		K
JERRY NIEWOHNER	PUMP	IR	1.48	11/23/1999	A 17799A	A-7420	D
JERRY NIEWOHNER	PUMP	IR	1.00	11/23/1999	A 17799B		
KENNETH LUETTEL	PUMP	IR	.59	03/18/1965	A 10573		K
S: 23 T: 21 R: 7W BOONE							
ROBERT P ZOUCHA	PUMP	IR	1.86	06/30/1970	A 11983		K
S: 33 T: 21 R: 7W BOONE							
DARREL CARLSON	PUMP	IR	1.90	01/22/1959	A 9684	T-950	
S: 26 T: 21 R: 7W BOONE							
MERLIN L WEBER JR	PUMP	IR	1.35	03/28/1966	A 10810		#
	BEAVER CREEK AT LORETTO, NE						
S: 1 T: 20 R: 7W BOONE							
OTTO JENNY	PUMP	IR	.39	04/29/1955	A 7421 R	T-374	
S: 26 T: 21 R: 7W BOONE							
OTTO JENNY	PUMP	IR	.92	11/04/1994	A 17416	A-7421	D
S: 25 T: 21 R: 7W BOONE							
DARREL CARLSON	PUMP	IR	.85	08/20/1979	A 15564		
DARREL CARLSON	PUMP	IR	.74	07/18/1997	A 17598	T-951	
S: 26 T: 21 R: 7W BOONE							
MERLIN L WEBER JR	PUMP	IR	.83	02/22/1980	A 15623		
S: 35 T: 21 R: 7W BOONE							
ARDITH I SALLACH, ET AL	PUMP	IR	.13	01/23/1956	A 8325		K
S: 36 T: 21 R: 7W BOONE							
SCOTT SALLACH	PUMP	IR	.69	05/02/1955	A 7430		
SCOTT SALLACH	PUMP	IR	.47	02/22/1980	A 15624		K
S: 1 T: 20 R: 7W BOONE							
DOUGLAS STUHR	PUMP	IR	.60	10/08/1956	A 8888		K
S: 2 T: 20 R: 7W BOONE							
DOUGLAS STUHR	PUMP	IR	.89	03/30/1998	A 17656	A-8888	D
S: 1 T: 20 R: 7W BOONE							
LAWRENCE STUHR	PUMP	IR	.71	09/01/1937	A 2779		
LAWRENCE STUHR	PUMP	IR	.71	05/16/1957	A 9500	A-2779	D

SURFACE WATER RIGHTS DATA
CLAIMS, APPLICATIONS, AND APPROPRIATIONS IN DOWNSTREAM ORDER
DIVISION NO. 2A

SOURCE LOCATION APPROPRIATOR	CARRIER GAGE	USE	GRANT IN CFS/AF	DATE OF PRIORITY	DOCKET/ APP. NUMBER	ANNOA.	FT. NT.
<u>BEAVER CREEK</u>							
S: 1 T: 20 R: 7W BOONE							
LAWRENCE STUHR	PUMP	IR	.21	05/16/1957	A 9500		
LAWRENCE STUHR	PUMP	IR	2.60	05/16/1957	A 9499		K
S: 7 T: 20 R: 6W BOONE							
CITY OF ALBION	PUMP	IR	.56	06/11/1981	A 15891	T-475	K
KIMBERLY J & TRACY A COAKES	PUMP	IR	.26	10/09/1956	A 8891		K
JOHN & JODY BRENGELMAN	PUMP	IR	.90	11/06/1956	A 8955		
JOHN & JODY BRENGELMAN	PUMP	IR	1.06	06/09/2000	A 17866	A-8955	D
ROBERT L GRAY SR	PUMP	IR	.87	12/20/1943	A 3665		
ROBERT L GRAY SR	PUMP	IR	1.20	06/15/1999	A 17772	A-3665	D
S: 17 T: 20 R: 6W BOONE							
GENE M & DOROTHY J ATWOOD	PUMP	IR	.77	07/11/1958	A 9634		K
GENE M & DOROTHY J ATWOOD	PUMP	IR	.55	04/19/1955	A 7316		
GENE M & DOROTHY J ATWOOD	PUMP	IR	.55	03/20/2000	A 17829A	A-7316	D
GENE M & DOROTHY J ATWOOD	PUMP	IR	1.04	03/20/2000	A 17829B		
S: 16 T: 20 R: 6W BOONE							
TOM, STEVEN & JILL JOHNSON	PUMP	IR	.30	02/11/1949	A 4433		
<u>BEAVER CREEK, TRIB. TO</u>							
S: 28 T: 20 R: 6W BOONE							
HARLAN B KOHTZ	KOHTZ-CITY OF ALBION RES.	ST	37.30AF	12/13/1967	A 11286		
S: 15 T: 21 R: 6W BOONE							
NIEWOHNER BROTHERS	CONTRIBUTING DRAINAGE RESERVOIR 3B	ST	21.00AF	04/11/2002	A 18060		
NIEWOHNER BROTHERS	RESERVOIR 3B	WS	66.50AF	04/11/2002	A 18061		
<u>BEAVER CREEK</u>							
S: 22 T: 20 R: 06W BOONE							
RALPH AND RELLA PILKINGTON	PUMP	IR	1.36	01/11/2001	A 17943		
S: 25 T: 20 R: 6W BOONE							
LOREN S GOODWATER	PUMP	IR	.06	04/16/1955	A 7311		K
<u>ONETL VALLEY, TRIB. TO</u>							
S: 23 T: 21 R: 6W BOONE							
NIEWOHNER BROTHERS	NIEWOHNER BROTHERS RESERVOIR	WS	106.00AF	10/01/1998	A 17704		
<u>BEAVER CREEK</u>							
S: 21 T: 19 R: 5W BOONE							
DAVID L ZUROVSKI	PUMP	IR	.38	05/12/1955	A 7464		K
<u>BEAVER CREEK, TRIB. TO</u>							
S: 28 T: 19 R: 5W BOONE							
DUANE L CHOAT	PUMP	IR	.60	03/22/1977	A 14838		K
LAURENCE BRYAN, ET AL	PUMP	IR	.67	09/13/1976	A 14459	T-482	K
LAURENCE BRYAN, ET AL	PUMP	IR	.24	08/24/2000	A 17909	A-14459	D

SURFACE WATER RIGHTS DATA
CLAIMS, APPLICATIONS, AND APPROPRIATIONS IN DOWNSTREAM ORDER
DIVISION NO. 2A

SOURCE LOCATION APPROPRIATOR	CARRIER GAGE	USE	GRANT IN CFS/AF	DATE OF PRIORITY	DOCKET/ APP. NUMBER	ANNOA. FT. NT.
<u>BEAVER CREEK</u>						
S: 2 T: 18 R: 5W BOONE						
JERRY CARTER	PUMP	IR	.40	10/19/1956	A 8921	K
JERRY CARTER	PUMP	IR	.04	10/19/1956	A 8918	K
S: 12 T: 18 R: 5W BOONE						
JAMES L & JOSEPH D ROBERTS	PUMP	IR	.06	01/25/1954	A 5892A	K
ROBERTS & SONS, INC	PUMP	IR	.01	01/25/1954	A 5892B	
<u>ROGUS CREEK, TRIB. TO</u>						
S: 15 T: 18 R: 5W BOONE						
ROBERTS BROTHERS	ROBERTS RESERVOIR	ST	49.80AF	10/16/1968	A 11571	
<u>BEAVER CREEK</u>						
S: 20 T: 18 R: 4W NANCE						
ROGER L & DEBRA E OLSON	PUMP	IR	.43	03/26/1956	A 8449	K
<u>BEAVER CREEK, TRIB. TO</u>						
S: 16 T: 18 R: 4W PLATTE						
PLATTE COUNTY	DAVID KORUS RESERVOIR	ST	33.00AF	08/11/1980	A 15703	
<u>BEAVER CREEK</u>						
S: 32 T: 18 R: 4W NANCE						
JAMES A & CAROL HOMOLKA	PUMP	IR	.17	01/20/1971	A 12144	K
S: 4 T: 17 R: 4W NANCE						
GAYLE M. WARNER TRUST	PUMP	IR	1.13	01/21/1963	A 10142	
S: 3 T: 17 R: 4W NANCE						
JOE SWANTEK	PUMP	IR	.52	09/01/1992	A 17220A	
JOE SWANTEK	PUMP	IR	.67	09/01/1992	A 17220B	
S: 10 T: 17 R: 4W NANCE						
EDWARD A JOHNSON	PUMP	IR	1.11	10/18/1956	A 8911	T-424 K
EDWARD A JOHNSON	PUMP	IR	.84	09/26/2000	A 17914B	A-8911 D
S: 10 T: 17 R: 4W NANCE						
EDWARD A JOHNSON	PUMP	IR	.13	09/26/2000	A 17914A	
S: 10 T: 17 R: 4W NANCE						
DONALD E & ALYCE FISHER	PUMP	IR	.50	07/08/1933	A 2329A	
EDWARD A JOHNSON	PUMP	IR	.49	07/08/1933	A 2329B	
S: 15 T: 17 R: 4W NANCE						
IFE ESTATE LOTTIE E LINNERSON L	PUMP	IR	.14	02/08/1938	A 2835	K
IFE ESTATE LOTTIE E LINNERSON L	PUMP	IR	.53	04/06/1995	A 17443B	A-2835 D
S: 14 T: 17 R: 4W NANCE						
JAMES L MAHONEY	PUMP	IR	.89	02/06/1976	A 13997 R	T-498
JAMES L MAHONEY	PUMP	IR	.34	11/04/1996	A 17545	A-13997R D
S: 15 T: 17 R: 4W NANCE						
GEORGE A AND ERMA J UMBARGER	PUMP	IR	1.64	04/06/1995	A 17443A	
STAN UMBARGER	PUMP	IR	.28	02/11/1999	A 17733	
S: 14 T: 17 R: 4W NANCE						
BRADLEY B CROMWELL	PUMP	IR	.50	10/27/1938	A 2893A	
BRADLEY B CROMWELL	PUMP	IR	1.23	01/29/1999	A 17723A	A-2893A D

SURFACE WATER RIGHTS DATA
CLAIMS, APPLICATIONS, AND APPROPRIATIONS IN DOWNSTREAM ORDER
DIVISION NO. 2A

SOURCE LOCATION APPROPRIATOR	CARRIER GAGE	USE	GRANT IN CFS/AF	DATE OF PRIORITY	DOCKET/ APP. NUMBER	ANNOA.	FT. NT.
<u>BEAVER CREEK</u>							
S: 15 T: 17 R: 4W NANCE							
GEORGE A AND ERMA J UMBARGER	PUMP	IR	.43	01/07/1955	A 6985		K
GEORGE A AND ERMA J UMBARGER	PUMP	IR	.63	04/06/1995	A 17443C	A-6985	D
S: 23 T: 17 R: 4W NANCE							
BRADLEY B CROMWELL	PUMP	IR	.19	10/27/1938	A 2893B	T-435	
BRADLEY B CROMWELL	PUMP	IR	.11	10/18/1956	A 8910		K
BRADLEY B CROMWELL	PUMP	IR	.49	01/29/1999	A 17723B	A-2893B	D
S: 10 T: 17 R: 4W NANCE							
WILLIAM F & RITA M SWANTEK	PUMP	IR	.24	06/05/1962	A 10073B		
WILLIAM F & RITA M SWANTEK	PUMP	IR	.67	04/17/1997	A 17575A	A-10073B	D
WILLIAM F & RITA M SWANTEK	PUMP	IR	.38	04/17/1997	A 17575B	A-10073B	D
S: 14 T: 17 R: 4W NANCE							
JOSEPH H & JANET C SWANTEK	PUMP	IR	.05	06/05/1962	A 10073A		
JOSEPH H & JANET C SWANTEK	PUMP	IR	.20	12/21/1995	A 17498	A-10073A	D
CARL J SCHRODER, JR	WINDMILL PROJECT BEAVER CREEK AT GENOA, NE	IR	.01	03/31/1896	A 277		K#
S: 24 T: 17 R: 4W NANCE							
KENT & BURKE COMPANY	PUMP	IR	1.00	08/21/1956	A 8764		
KEYVIN J & CARY J CROMWELL	GENOA RANCH CANAL	IR	.29	12/06/1937	A 2812		
NORBERT FOLTZ	PUMP	IR	.76	02/14/1992	A 17142		
<u>LOUP RIVER</u>							
S: 15 T: 17 R: 3W PLATTE							
MILTON & MARY BLASER	PUMP	IR	.66	01/17/1972	A 12483		
<u>LOOKING GLASS CREEK</u>							
S: 32 T: 18 R: 3W PLATTE							
DALE L & SHARON K TERNUS	PUMP	IR	.79	02/19/1957	A 9225		K
S: 5 T: 17 R: 3W PLATTE							
CHRISTMAN & GARRISON/DANA CHRISTMAN	PUMP	IR	.94	07/26/1941	A 3472		
S: 8 T: 17 R: 3W PLATTE							
C DAVID ELM	PUMP	IR	.47	09/19/1955	A 8133		K
C DAVID ELM	PUMP	IR	.47	07/14/2000	A 17887	A-8133	D
ELDON V NELSON	PUMP	IR	1.20	10/26/1956	A 8935		K
GLADYS H PIERSON	PUMP	IR	.26	08/25/1955	A 8031		D
GLADYS H PIERSON	PUMP	IR	.25	06/20/2000	A 17872	A-8031	D
S: 17 T: 17 R: 3W PLATTE							
MARK & JOE C RAMAEKER	PUMP	IR	.82	02/19/1951	A 4802		K
MARK RAMAEKER	PUMP	IR	.83	02/11/2002	A 18040B	A-4802	D
MARK RAMAEKER	PUMP	IR	.27	02/11/2002	A 18040A		
MARK RAMAEKER	PUMP	IR	.86	12/29/1956	A 9068		
RUSSELL P & JUDY R NELSON							
S: 2 T: 17 R: 3W PLATTE							
JACOB DITTER JR	PUMP	IR	.14	08/06/1956	A 8727		K

SURFACE WATER RIGHTS DATA
CLAIMS, APPLICATIONS, AND APPROPRIATIONS IN DOWNSTREAM ORDER
DIVISION NO. 2A

SOURCE LOCATION APPROPRIATOR	CARRIER GAGE	USE	GRANT IN CFS/AF	DATE OF PRIORITY	DOCKET/ APP. NUMBER	ANNOA. FT. NT.
<u>LOST CREEK</u>						
S: 27 T: 18 R: 2W PLATTE RICHARD H REINS	PUMP	IR	.53	09/09/1954	A 6684	K
<u>O'CONNOR DRAIN</u>						
S: 3 T: 17 R: 2W PLATTE NORTH BANK FARMS	PUMP	IR	.27	03/08/1945	A 3813	K
<u>BARNUM CREEK</u>						
S: 32 T: 17 R: 1E PLATTE SHARELYN DRUMMOND	PUMP	IR	1.08	10/10/1941	A 3517	
<u>PLATTE RIVER</u>						
S: 35 T: 17 R: 1E PLATTE GAME AND PARKS COMMISSION GAME AND PARKS COMMISSION	END OF REACH START OF REACH	IF IF	1800.00	11/30/1993 11/30/1993	A 17329 A 17330	2 2
<u>CLEAR CREEK TRTB. TO</u>						
S: 2 T: 14 R: 4W POLK CENTRAL PLATTE NRD	CARLSON RESERVOIR	ST	76.60AF	08/12/1981	A 15965	
S: 24 T: 14 R: 4W POLK ANTHONY E & KATHY J KRESHA	BERCK RESERVOIR	ST	30.78AF	06/20/1962	A 10082	
S: 18 T: 14 R: 3W POLK PHILIP KACZOR	KACZOR RESERVOIR	ST	151.51AF	05/27/1964	A 10374	
S: 12 T: 14 R: 4W POLK MARJORIE J PETERSON	PETERSON RESERVOIR	ST	42.60AF	05/31/1974	A 13040	
S: 6 T: 14 R: 3W POLK CENTRAL PLATTE NRD	CLEAR CREEK RESERVOIR	ST	140.80AF	05/07/1979	A 15475	
S: 35 T: 15 R: 3W POLK CENTRAL PLATTE NRD	MONSON RESERVOIR	ST	30.50AF	05/07/1979	A 15473	
S: 26 T: 15 R: 3W POLK MARK J WYMAN	PUMP	IR	.31	03/23/1972	A 12560	
S: 25 T: 15 R: 3W POLK CENTRAL PLATTE NRD	BURRITT RESERVOIR	ST	22.10AF	05/07/1979	A 15474	
S: 31 T: 15 R: 2W POLK CENTRAL PLATTE NRD	METTINK RESERVOIR	ST	19.70AF	08/01/1977	A 15059	
S: 30 T: 15 R: 2W POLK CENTRAL PLATTE NRD	WYMAN RESERVOIR	ST	76.00AF	05/16/1980	A 15648	
S: 22 T: 15 R: 2W POLK CENTRAL PLATTE NRD	RICHARDS-JOHANSON RES.	ST	4.40AF	02/13/1985	A 16354	
<u>CLEAR CREEK</u>						
S: 21 T: 16 R: 1W POLK LAURA HOUSER	HEGI RESERVOIR CLEAR CREEK 1.75 MI WEST OF POLK CO. LINE	ST	1.55AF	05/29/1942	A 3571	#
<u>CLEAR CREEK TRTB. TO</u>						
S: 16 T: 15 R: 1W POLK CENTRAL PLATTE NRD	LONE STAR RESERVOIR	ST	52.40AF	05/16/1980	A 15649	

SURFACE WATER RIGHTS DATA
CLAIMS, APPLICATIONS, AND APPROPRIATIONS IN DOWNSTREAM ORDER
DIVISION NO. 2A

SOURCE LOCATION APPROPRIATOR	CARRIER GAGE	USE	GRANT IN CFS/AF	DATE OF PRIORITY	DOCKET/ APP. NUMBER	ANNO. FT. NT.
<u>CLEAR CREEK, TRIB. TO</u> S: 10 T: 15 R: 1W POLK CENTRAL PLATTE NRD	BENDA-NEKL RESERVOIR	ST	6.80AF	02/13/1985	A 16355	
S: 11 T: 15 R: 1W POLK CENTRAL PLATTE NRD	WALLACE BENDA RESERVOIR	ST	3.40AF	02/13/1985	A 16356	
S: 12 T: 15 R: 1W POLK CENTRAL PLATTE NRD	MICEK RESERVOIR-WEST	ST	7.50AF	08/12/1981	A 15966	
CENTRAL PLATTE NRD	MICEK RESERVOIR-EAST	ST	4.70AF	08/12/1981	A 15967	
<u>CLEAR CREEK</u> S: 7 T: 16 R: 1E BUTLER NEAL E & THALA P HASSELBALCH	BEHLEN RESERVOIR	ST	2.48AF	10/09/1964	A 10452	
<u>CLEAR CREEK, TRIB. TO</u> S: 32 T: 16 R: 1E BUTLER LOWER PLATTE NORTH NRD	BELLWOOD RESERVOIR 3-A	ST	56.30AF	02/23/1965	A 10542	
<u>WILSON CREEK, TRIB. TO</u> S: 8 T: 15 R: 1E BUTLER DEBRA DOLEZAL-BOSSHART	GRUENEWALD RESERVOIR	ST	60.50AF	03/22/1973	A 12837	
<u>WILSON CREEK</u> S: 3 T: 15 R: 1E BUTLER LOWER PLATTE NORTH NRD	BELLWOOD RESERVOIR 3-B	ST	87.30AF	03/19/1973	A 12834	
<u>WILSON CREEK, TRIB. TO</u> S: 33 T: 16 R: 1E BUTLER LOWER PLATTE NORTH NRD	BELLWOOD RESERVOIR 3-C	ST	29.00AF	11/05/1965	A 10712	
<u>WILSON CREEK</u> S: 11 T: 16 R: 1E BUTLER KENNETH C KRAFKA	PUMP	IR	1.19	06/09/1976	A 14265	
<u>CLEAR CREEK</u> S: 7 T: 16 R: 2E BUTLER SADIE B WALDEN	PUMP	IR	1.20	04/11/1972	A 12584	
<u>ELM CREEK</u> S: 36 T: 16 R: 1E BUTLER LOWER PLATTE NORTH NRD	BELLWOOD RESERVOIR 2-C	ST	391.50AF	07/22/1991	A 17094	
<u>CLEAR CREEK</u> S: 7 T: 16 R: 2E BUTLER DONALD & MARY ANN ROMSHEK	PUMP	IR	2.39	11/12/1970	A 12112	
S: 8 T: 16 R: 2E BUTLER RALPH ROMSHEK	PUMP	IR	1.36	01/21/1957	A 9116	
<u>PLATTE RIVER, TRIB. TO</u> S: 8 T: 16 R: 2E BUTLER RALPH ROMSHEK	PUMP	IR	1.32	03/11/1971	A 12183	
S: 32 T: 16 R: 2E BUTLER LOWER PLATTE NORTH NRD	BELLWOOD RESERVOIR 6-F	ST	35.30AF	04/22/1969	A 11691	
S: 6 T: 15 R: 2E BUTLER LOWER PLATTE NORTH NRD	BELLWOOD RESERVOIR 6-E	ST	22.20AF	07/23/1968	A 11506	

SURFACE WATER RIGHTS DATA
CLAIMS, APPLICATIONS, AND APPROPRIATIONS IN DOWNSTREAM ORDER
DIVISION NO. 2A

SOURCE LOCATION APPROPRIATOR	CARRIER GAGE	USE	GRANT IN CFS/AF	DATE OF PRIORITY	DOCKET/ APP. NUMBER	ANNOA. FT. NT.
<u>PLATTE RIVER, TRIB. TO</u>						
S: 6 T: 15 R: 2E BUTLER LOWER PLATTE NORTH NRD	BELLWOOD RESERVOIR 6-G	ST	17.10AF	06/06/1977	A 14968	
<u>DEER CREEK</u>						
S: 11 T: 15 R: 2E BUTLER PETER BIRKEL	PUMP	IR	2.99	07/28/1975	A 13687	
PETER BIRKEL	PETER BIRKEL RES. NO. 1	ST	14.50AF	08/20/1975	A 13749	
PETER BIRKEL	PETER BIRKEL RES. NO. 1	SS	15.80AF	04/08/1976	A 14168	A-13749 A
PETER BIRKEL	PETER BIRKEL RES. NO. 1	SS	40.00AF	05/19/1978	A 15261	A-13749 A
PETER BIRKEL	PETER BIRKEL RES. NO. 1	SS	70.30AF	11/08/1979	A 15599	A-13749 O
<u>PETER BIRKEL RESERVOIR NO. 1</u>						
S: 11 T: 15 R: 2E BUTLER PETER BIRKEL	PUMP	SI		03/31/1976	A 14134	A-13687
<u>DEER CREEK</u>						
S: 11 T: 15 R: 2E BUTLER HILGER FARMS, INC	DEER CREEK RESERVOIR	ST	41.20AF	11/03/1980	A 15726	
<u>DEER CREEK RESERVOIR</u>						
S: 11 T: 15 R: 2E BUTLER HILGER FARMS, INC	PUMP	SO		05/25/1982	A 16110	K
<u>DEER CREEK</u>						
S: 10 T: 15 R: 2E BUTLER GARY D & DEETTE J SIFFRING LOWER PLATTE NORTH NRD	MARTIN RESERVOIR BELLWOOD RESERVOIR 5-H	ST ST	26.00AF 143.30AF	03/17/1956 06/25/1969	A 8431 A 11739	
<u>BELLWOOD RESERVOIR 5-H</u>						
S: 10 T: 15 R: 2E BUTLER LOWER PLATTE NORTH NRD	PUMP	SO		09/23/1976	A 14478	K
<u>DEER CREEK</u>						
S: 34 T: 16 R: 2E BUTLER LOWER PLATTE NORTH NRD	BELLWOOD RESERVOIR 5-K	ST	36.10AF	03/19/1973	A 12833	
<u>DEER CREEK, TRIB. TO</u>						
S: 33 T: 16 R: 2E BUTLER LOWER PLATTE NORTH NRD LOWER PLATTE NORTH NRD	BELLWOOD RESERVOIR 5-J BELLWOOD RESERVOIR 5-D	ST ST	26.50AF 9.70AF	11/05/1965 02/23/1965	A 10711 A 10541	
<u>PLATTE RIVER</u>						
S: 11 T: 16 R: 2E BUTLER WILLIAM E. & MARY M. TOMEK, TRUST	PUMP	IR	.31	04/16/1981	A 15841	K
<u>PLATTE RIVER, TRIB. TO</u>						
S: 32 T: 17 R: 2E COLFAX LORRAINE L ENGEL LORRAINE L ENGEL	PUMP PUMP	IR IR	.32 .32	07/15/1950 10/06/1997	A 4726 A 17623	A-4726 D
<u>PLATTE RIVER</u>						
S: 12 T: 16 R: 2E BUTLER WILLIAM INGWERSEN HENRY R OR JANICE C KOBZA	PUMP PUMP	IR IR	.86 1.14	06/04/1976 06/04/1976	A 14252A A 14252B	

SURFACE WATER RIGHTS DATA
CLAIMS, APPLICATIONS, AND APPROPRIATIONS IN DOWNSTREAM ORDER
DIVISION NO. 2A

SOURCE LOCATION APPROPRIATOR	CARRIER GAGE	USE	GRANT IN CFS/AF	DATE OF PRIORITY	DOCKET/ APP. NUMBER	ANNO. FT. NT.
<u>PLATTE RIVER</u> S: 12 T: 16 R: 2E BUTLER JANICE C KOBZA TRUST	PUMP	IR	1.86	12/06/1982	A 16162	K
<u>PLATTE RIVER TRIBUT.</u> S: 35 T: 16 R: 2E BUTLER LOWER PLATTE NORTH NRD	BELLWOOD RESERVOIR 4-K	ST	18.20AF	02/23/1965	A 10543	
<u>PLATTE RIVER</u> S: 6 T: 16 R: 3E BUTLER MRB BREZINA FARMS	PUMP	IR	2.14	12/28/1970	A 12133	
ROY M. & DEBRA M. PAPA	PUMP	IR	1.44	05/12/1976	A 14219	
S: 5 T: 16 R: 3E BUTLER ADOLPH AND JOAN NOVACEK	PUMP	IR	1.81	03/19/1999	A 17753	
S: 25 T: 17 R: 3E BUTLER KERMIT WAGNER ESTATE	PUMP	IR	3.68	03/02/1978	A 15193	
<u>BONE CREEK TRIBUT.</u> S: 14 T: 15 R: 3E BUTLER LARRY & TERRY NOVAK	LAKE C W	ST	35.45AF	05/01/1995	A 17449	
<u>BONE CREEK</u> S: 33 T: 16 R: 3E BUTLER JANOVI, JANOVI, & SCHMIT	PUMP	IR	.82	04/04/1975	A 13534	K
<u>BONE CREEK TRIBUT.</u> S: 36 T: 16 R: 2E BUTLER LOWER PLATTE NORTH NRD	BELLWOOD RESERVOIR 4-L	ST	64.80AF	07/23/1968	A 11505	
<u>NORTH BRANCH SHELL CREEK</u> S: 1 T: 21 R: 5W PLATTE PAUL CEDERLIND	PUMP	IR	.67	03/03/1999	A 17742	
<u>SHELL CREEK</u> S: 19 T: 21 R: 4W PLATTE ROBERT FLOOD	PUMP	IR	1.27	06/21/2000	A 17873	
S: 33 T: 20 R: 3W PLATTE ANTON H KLASSEN	PUMP	IR	.28	03/08/1990	A 16942	K
S: 11 T: 19 R: 3W PLATTE JARECKI BROTHERS PARTNERSHIP	PUMP	IR	.50	07/27/1987	A 16579	
S: 32 T: 19 R: 2W PLATTE HARVEY JEPSEN	PUMP	IR	.54	02/01/1968	A 11329	
S: 15 T: 18 R: 2W PLATTE LOUIS G GRONENTHAL	PUMP	IR	1.33	05/25/1967	A 11147	K
S: 14 T: 18 R: 2W PLATTE AMBROSE P PODRAZA	PUMP	IR	.53	04/15/1992	A 17169	
AMBROSE P PODRAZA	PUMP	IR	.02	05/14/1955	A 7475	K
S: 13 T: 18 R: 2W PLATTE KERMIT WAGNER ESTATE	PUMP	IR	.48	12/18/1937	A 2815	
ERNEST E HAUKE	PUMP	IR	.16	04/26/1947	A 4069	K

SURFACE WATER RIGHTS DATA
CLAIMS, APPLICATIONS, AND APPROPRIATIONS IN DOWNSTREAM ORDER
DIVISION NO. 2A

SOURCE LOCATION APPROPRIATOR	CARRIER GAGE	USE	GRANT IN CFS/AF	DATE OF PRIORITY	DOCKET/ APP. NUMBER	ANNOA.	FT. NT.
<u>SHELL CREEK</u>							
S: 30 T: 18 R: 1W PLATTE GARY NOVAK	PUMP	IR	.41	09/14/1937	A 2787		K
S: 29 T: 18 R: 1W PLATTE WILLIAM J COAN	PUMP	IR	.31	03/16/1955	A 7195		
WILLIAM J COAN	PUMP	IR	.82	03/17/1943	A 3599		K
HENRY FOLTZ	PUMP	IR	.76	03/08/1965	A 10560		K
S: 21 T: 18 R: 1E PLATTE WALTER WILKE	PUMP	IR	.06	07/09/1980	A 15677		
JULIAN WILKE	PUMP	IR	1.06	02/14/1966	A 10771		K
S: 14 T: 18 R: 1E PLATTE WILKE & WILKE, ETAL	PUMP	IR	.11	07/09/1956	A 8665		K#
LAWRENCE LUSCHE	SHELL CREEK NEAR COLUMBUS, NE PUMP	IR	.48	10/26/1939	A 2997		K
<u>LOSEKE CREEK, TRIB. TO</u>							
S: 25 T: 19 R: 1E PLATTE LOWER PLATTE NORTH NRD	HOLLMAN RESERVOIR	ST	29.90AF	05/14/1986	A 16488		
S: 1 T: 18 R: 1E PLATTE LOWER PLATTE NORTH NRD	LOSEKE-FRESE RESERVOIR	ST	114.90AF	08/13/1976	A 14394		
<u>SHELL CREEK</u>							
S: 20 T: 18 R: 2E COLFAX WILMA KONOPIK	PUMP	IR	.17	07/28/1954	A 6502		K
S: 23 T: 18 R: 2E COLFAX ALLEN M & KATHY ERNST	PUMP	IR	.14	11/17/1976	A 14562		K
S: 25 T: 18 R: 2E COLFAX PINE TREE FARM, LTD	PUMP	IR	.87	01/15/1976	A 13943		K
ERVIN E BERGT	PUMP	IR	.22	10/05/1954	A 6750		K
S: 28 T: 18 R: 3E COLFAX ORVILLE NOVAK	PUMP	IR	.22	05/01/1967	A 11119		K
S: 34 T: 18 R: 3E COLFAX FRANK L CECH	PUMP	IR	.50	07/30/1954	A 6523		
BENEDICTINE MISSION HOUSE	PUMP	IR	.24	09/10/1937	A 2782		K
BENEDICTINE MISSION HOUSE	PUMP	IR	.18	09/28/1936	A 2642		K
S: 35 T: 18 R: 3E COLFAX BENEDICTINE MISSION HOUSE	PUMP	IR	.11	01/20/1940	A 3080		K
THOMAS C & ROBERT V KRIVOHAVEK	PUMP	IR	.05	04/29/1939	A 2918		K
S: 36 T: 18 R: 3E COLFAX VICTOR MARES	PUMP	IR	.50	03/28/1947	A 4054		
S: 2 T: 17 R: 3E COLFAX DEAN VAVRICEK	PUMP	IR	2.10	02/19/1980	A 15620		
S: 12 T: 17 R: 3E COLFAX BAILEY & BAILEY	PUMP	IR	.14	05/19/1939	A 2923		K
BAILEY & BAILEY	PUMP	IR	.15	06/14/2000	A 17870	A-2923	D

SURFACE WATER RIGHTS DATA
CLAIMS, APPLICATIONS, AND APPROPRIATIONS IN DOWNSTREAM ORDER
DIVISION NO. 2A

SOURCE LOCATION APPROPRIATOR	CARRIER GAGE	USE	GRANT IN CFS/AF	DATE OF PRIORITY	DOCKET/ APP. NUMBER	ANNOA. FT. NT.
<u>LOST CREEK</u>						
S: 26 T: 17 R: 1E PLATTE MINNESOTA CORN PROCESSORS	PUMP	IR	.11	01/23/1957	A 9130	
DONALD H NEWMAN	PUMP	IR	.31	03/24/1955	A 7253	K
DONALD H NEWMAN	PUMP	IR	.61	07/31/1980	A 15696	
S: 30 T: 17 R: 2E COLFAX JOHN H (MRS) SIEFKEN	PUMP	IR	.05	12/15/1939	A 3054	K
S: 21 T: 17 R: 2E COLFAX A GLENN KLUCK	PUMP	IR	1.66	07/18/1949	A 4488	K
S: 28 T: 17 R: 2E COLFAX JAMES J. & JOANN M. KAUP	PUMP	IR	.23	01/11/1956	A 8311	K
S: 27 T: 17 R: 2E COLFAX MATTHEW WACHAL ESTATE	PUMP	IR	.22	04/16/1954	A 6207	K
RICHARD D & CAROL S WOLTA	PUMP	IR	.17	08/11/1947	A 4092	K
S: 29 T: 17 R: 3E COLFAX DONALD F JEDLICKA	BALLON LAKE	ST	14.00AF	06/11/1934	A 2406	
S: 28 T: 17 R: 3E COLFAX LAWRENCE C & LAVAINIE J GASKILL	PUMP	IR	.28	12/16/1955	A 8286	
S: 22 T: 17 R: 3E COLFAX CITY OF SCHUYLER	COMMUNITY PARK LAKE	ST	15.00AF	05/15/1937	A 2742	
S: 19 T: 17 R: 4E COLFAX HORIZON PROPERTIES COMPANY	PUMP	IR	2.13	02/04/1976	A 13990	K
<u>PLATTE RTVER</u>						
S: 9 T: 17 R: 4E COLFAX RIVERSIDE ACRES LTD	PUMP	IR	.39	02/16/1977	A 14729	K
S: 7 T: 17 R: 5E DODGE ERNEST STRATE	PUMP	IR	.85	07/13/1977	A 15030	R P-466
<u>SKULL CREEK, TRIB. TO</u>						
S: 12 T: 15 R: 4E BUTLER LOUIS W POLACEK	PUMP	IR	.08	04/16/1971	A 12223	K
<u>SKULL CREEK</u>						
S: 1 T: 15 R: 4E BUTLER DONALD STARA	PUMP	IR	1.16	09/12/1996	A 17540	
<u>SKULL CREEK, TRIB. TO</u>						
S: 3 T: 15 R: 4E BUTLER LOWER PLATTE NORTH NRD	SKULL CREEK RESERVOIR 55	ST	218.10AF	08/02/1999	A 17784	
S: 23 T: 16 R: 4E BUTLER RANDALL J FENDRICH	FENDRICH LAKE	ST	14.95AF	10/29/2002	A 18113	
<u>SKULL CREEK</u>						
S: 35 T: 17 R: 4E BUTLER PAUL R & HELEN M PIERCE REVOC. TRUSTS	PUMP	IR	3.14	01/20/1975	A 13363	
<u>PLATTE RTVER, TRIB. TO</u>						
S: 28 T: 17 R: 5E SAUNDERS MRS. ELAINE WALLA	WALLA RESERVOIR PLATTE RIVER AT NORTH BEND, NE	ST	27.90AF	06/19/1967	A 11181	#

SURFACE WATER RIGHTS DATA
CLAIMS, APPLICATIONS, AND APPROPRIATIONS IN DOWNSTREAM ORDER
DIVISION NO. 2A

SOURCE LOCATION APPROPRIATOR	CARRIER GAGE	USE	GRANT IN CFS/AF	DATE OF PRIORITY	DOCKET/ APP. NUMBER	ANNOA. FT. NT.
<u>PLATTE RIVER, TRIB. TO</u> S: 21 T: 17 R: 6E SAUNDERS ROBERT & MIRIAM SCHUELKE	PUMP	IR	.01	03/19/1955	A 7244	K
<u>PLATTE RIVER</u> S: 21 T: 17 R: 7E SAUNDERS HERBERT RITTHALER	PUMP	IR	.57	09/02/1970	A 12070	
<u>PLATTE RIVER, TRIB. TO</u> S: 21 T: 17 R: 7E SAUNDERS K. DOUGLAS RITTHALER	PUMP	IR	.64	09/02/1970	A 12069	K
S: 23 T: 17 R: 7E SAUNDERS MID-AMERICA COUNCIL	CAMP CEDARS RESERVOIR	ST	17.80AF	09/01/1953	A 5529	
<u>CLEAR CREEK, UPPER</u> S: 8 T: 15 R: 9E SAUNDERS LOWER PLATTE NORTH NRD	CLEAR CREEK RESERVOIR 7-A	ST	536.80AF	05/02/1983	A 16193	
<u>PLATTE RIVER</u> S: 7 T: 14 R: 10E DOUGLAS METROPOLITAN UTILITIES DISTRICT OF OMAHA	BEGIN WELLFIELD	IG	1000.00	10/06/1993	A 17318	
S: 20 T: 14 R: 10E DOUGLAS METROPOLITAN UTILITIES DISTRICT OF OMAHA	END WELLFIELD	IG		10/06/1993	A 17318	

SURFACE WATER RIGHTS DATA
CLAIMS, APPLICATIONS, AND APPROPRIATIONS IN DOWNSTREAM ORDER
DIVISION NO. 2B

SOURCE LOCATION APPROPRIATOR	CARRIER GAGE	USE	GRANT IN CFS/AF	DATE OF PRIORITY	DOCKET/ APP. NUMBER	ANNOA. FT. NT.
<u>PLUM CREEK TRIB. TO</u> S: 34 T: 25 R: 4E WAYNE HERMAN DINKLAGE, INC	EMBANKMENT NO. 1	ST	25.00AF	11/06/2000	A 17928	E
<u>EMBANKMENT NO. 1</u> S: 34 T: 25 R: 4E WAYNE HERMAN DINKLAGE, INC	PUMP	SO		11/06/2000	A 17930	E
<u>PLUM CREEK TRIB. TO</u> S: 34 T: 25 R: 4E WAYNE HERMAN DINKLAGE, INC	SOUTH HOLDING POND	WS	15.20AF	06/21/2001	A 17991	E
<u>ELKHORN RIVER TRIB. TO</u> S: 33 T: 31 R: 17W ROCK FRANK R AMMON	PUMP	IR	2.24	06/06/1966	A 10861	
S: 6 T: 29 R: 17W ROCK EARL STEWART & SONS	STEWART RESERVOIR	ST	8.40AF	06/29/1979	A 15508	
<u>ELKHORN RIVER</u> S: 22 T: 30 R: 15W HOLT WILLIAM J MORGAN	PUMP	IR	1.25	08/23/1956	A 8768	K
S: 30 T: 30 R: 14W HOLT GAME AND PARKS COMMISSION	ATKINSON RESERVOIR	ST	25.00AF	11/23/1949	A 4535	
S: 5 T: 29 R: 14W HOLT TERRY & CHERYL FRISCH	PUMP	IR	.46	01/10/1963	A 10139	K
S: 4 T: 29 R: 14W HOLT HARLAN D REUTZEL	PUMP	IR	.55	03/29/1971	A 12194	
S: 14 T: 29 R: 14W HOLT DARREL M SMITH	PUMP	IR	.42	08/04/1955	A 7867	#
S: 20 T: 29 R: 13W HOLT L F BURGESS	PUMP	IR	.34	08/24/1956	A 8775	
S: 21 T: 29 R: 13W HOLT KENNETH L & LAURINE HUSTON	PUMP	IR	.61	06/23/1969	A 11736	
S: 30 T: 29 R: 12W HOLT DUANE C MILLER	PUMP	IR	.35	04/17/1956	A 8491	K
S: 27 T: 29 R: 12W HOLT GERALD SCHMADERER	PUMP	IR	.85	06/24/1985	A 16404	
S: 36 T: 29 R: 12W HOLT ARTHUR D ENME	PUMP	IR	1.56	03/15/1955	A 7194	K
S: 32 T: 29 R: 11W HOLT DAVID L LAURSEN	PUMP	IR	1.70	01/08/1968	A 11306	
DAVID L LAURSEN	PUMP	IR	2.92	04/03/1967	A 11090	
<u>DRY CREEK</u> S: 4 T: 28 R: 11W HOLT CEMPER LAND COMPANY	PUMP	IR	2.23	09/23/1975	A 13820	

SURFACE WATER RIGHTS DATA
CLAIMS, APPLICATIONS, AND APPROPRIATIONS IN DOWNSTREAM ORDER
DIVISION NO. 2B

SOURCE LOCATION APPROPRIATOR	CARRIER GAGE	USE	GRANT IN CFS/AF	DATE OF PRIORITY	DOCKET/ APP. NUMBER	ANNOA. FT. NT.
<u>ELKHORN RIVER</u>						
S: 3 T: 28 R: 11W HOLT MINER'S, INC	PUMP	IR	1.36	03/04/1966	A 10784	
HELEN KALINA	PUMP	IR	1.06	04/29/1974	A 13027	
S: 2 T: 28 R: 11W HOLT EVELYN LAURSEN	PUMP	IR	1.54	06/18/1956	A 8625	#
S: 17 T: 28 R: 10W HOLT TOM HARTE	PUMP	IR	1.03	06/11/1984	A 16304	
<u>ELKHORN RIVER TRIBUT. TO</u>						
S: 26 T: 27 R: 10W HOLT CHARLES REGAN	REGAN RESERVOIR	ST	5.10AF	02/07/1996	A 17505	
<u>ELKHORN RIVER SOUTH FORK TRIBUT. TO</u>						
S: 10 T: 26 R: 10W HOLT LEONARD HAWK	LEONARD HAWK POND	ST	3.56AF	09/17/1982	A 16152	
S: 2 T: 26 R: 9W HOLT DEAN AND SANDY SCHUETH	PUMP	DO	.45	07/09/1997	A 17595	#K
<u>CACHE CREEK</u>						
S: 31 T: 25 R: 11W HOLT SAM BURTWISTLE	BURTWISTLE RESERVOIR	ST	.65AF	09/02/1981	A 15986	
S: 30 T: 25 R: 11W HOLT DONALD TOMJACK	TOMJACK RESERVOIR	ST	11.70AF	09/02/1981	A 15987	
S: 12 T: 25 R: 11W HOLT CAROL SUMMERER	CACHE CREEK RES. NO. 6	ST	12.60AF	07/17/1986	A 16507	
S: 7 T: 25 R: 10W HOLT MERTON L DIERKS	CACHE CREEK RES. NO. 7	ST	9.70AF	05/30/1985	A 16386	
S: 6 T: 25 R: 10W HOLT DAVE BURKE	CACHE CREEK RES. NO. 9	ST	2.90AF	05/30/1985	A 16388	
S: 33 T: 26 R: 10W HOLT A L THOENDEL	CACHE CREEK RES. NO. 10	ST	23.50AF	07/17/1986	A 16506	
S: 34 T: 26 R: 10W HOLT JOHN D ROSNO	CACHE CREEK RES. NO. 12	ST	3.06AF	07/24/1984	A 16313	
S: 35 T: 26 R: 10W HOLT JOHN BAUER	CACHE CREEK RES. NO. 13	ST	7.58AF	07/24/1984	A 16314	
S: 20 T: 26 R: 9W HOLT L VANDERSNICK	CACHE CREEK RES. NO. 17	ST	12.90AF	05/30/1984	A 16387	
<u>ELKHORN RIVER TRIBUT. TO</u>						
S: 17 T: 26 R: 8W ANTELOPE KEN VOLLE	PUMP	DO	.11	08/05/1997	A 17609	
<u>ELKHORN RIVER</u>						
S: 21 T: 26 R: 8W ANTELOPE OMER HOFFMAN	PUMP	IR	.71	03/04/1968	A 11353	

SURFACE WATER RIGHTS DATA
CLAIMS, APPLICATIONS, AND APPROPRIATIONS IN DOWNSTREAM ORDER
DIVISION NO. 2B

SOURCE LOCATION APPROPRIATOR	CARRIER GAGE	USE	GRANT IN CFS/AF	DATE OF PRIORITY	DOCKET/ APP. NUMBER	ANNO. FT. NT.
<u>ELKHORN RIVER, TRIB. TO</u> S: 28 T: 26 R: 8W ANTELOPE LAZY HORSESHOE RANCH, INC	PUMP	IR	.46	07/29/1997	A 17605	
<u>ELKHORN RIVER</u> S: 22 T: 26 R: 8W ANTELOPE CEDAR MOON FARMS INC	PUMP	IR	2.14	01/10/1968	A 11309	
<u>ELKHORN RIVER, TRIB. TO</u> S: 36 T: 26 R: 8W ANTELOPE DEAN R THIELE	PUMP	IR	.57	03/07/1968	A 11360	K
<u>CLEARWATER CREEK</u> S: 10 T: 24 R: 10W WHEELER VANTINE JAMES	MANNLEIN RESERVOIR	ST	54.30AF	10/13/1981	A 16008	
S: 28 T: 25 R: 9W HOLT EUGENE L & ELIZABETH KOENIG	PUMP	IR	.99	08/18/1972	A 12718	
HELENA KACZOR	PUMP	IR	.37	08/07/2001	A 18003	
HELENA KACZOR	PUMP	IR	.37	06/01/1977	A 14962	
S: 26 T: 25 R: 9W HOLT ALVA C & TERESA G PARKS	PUMP	IR	.46	12/12/1939	A 3048	
S: 25 T: 25 R: 9W HOLT DARLENE SCHUETH	PUMP	IR	1.36	07/15/1980	A 15683	
<u>CLEARWATER CREEK, TRIB. TO</u> S: 36 T: 25 R: 9W HOLT DAVID L & MARILYN A SEHI	SEHI RESERVOIR	ST	37.10AF	09/06/1968	A 11558	
<u>SEHI RESERVOIR</u> S: 36 T: 25 R: 9W HOLT DAVID L & MARILYN A SEHI	PUMP	SI		09/06/1968	A 11559	A-11623
<u>CLEARWATER CREEK, TRIB. TO</u> S: 36 T: 25 R: 9W HOLT DAVID L & MARILYN A SEHI	PUMP	IR	1.79	01/22/1969	A 11623	
S: 25 T: 25 R: 9W HOLT MARGARET M FUNK	FUNK RESERVOIR	ST	49.90AF	05/01/1962	A 10055	
<u>FUNK RESERVOIR</u> S: 25 T: 25 R: 9W HOLT MARGARET M FUNK	PUMP	SO		05/02/1963	A 10184	
JACK FUNK	PUMP	SO		05/02/1963	A 10185	
JACK FUNK	PUMP	SI		05/02/1963	A 10185	A-11151
<u>CLEARWATER CREEK, TRIB. TO</u> S: 25 T: 25 R: 9W HOLT JACK FUNK	PUMP	IR	.81	05/26/1967	A 11151	
<u>CLEARWATER CREEK</u> S: 25 T: 25 R: 9W HOLT FLOYD L & MARLENE A HENN	PUMP	IR	.53	04/16/1990	A 16977	K
S: 30 T: 25 R: 8W ANTELOPE CLARENCE FUNK FARMS INC	PUMP	IR	1.00	03/16/1989	A 16754	

SURFACE WATER RIGHTS DATA
CLAIMS, APPLICATIONS, AND APPROPRIATIONS IN DOWNSTREAM ORDER
DIVISION NO. 2B

SOURCE LOCATION APPROPRIATOR	CARRIER GAGE	USE	GRANT IN CFS/AF	DATE OF PRIORITY	DOCKET/ APP. NUMBER	ANNOA.	FT. NT.
<u>CLEARWATER CREEK, TRIB. TO</u>							
S: 30 T: 25 R: 8W ANTELOPE EVELYN C TWISS	TWISS RESERVOIR	ST	33.00AF	10/11/1965	A 10705		
<u>CLEARWATER CREEK</u>							
S: 30 T: 25 R: 8W ANTELOPE EVELYN C TWISS	PUMP	IR	2.43	09/17/1970	A 12077		
S: 22 T: 25 R: 8W ANTELOPE RAY SCHLECHT	PUMP	IR	1.39	02/06/1989	A 16744		K
S: 23 T: 25 R: 8W ANTELOPE DONALD G JONES	PUMP	IR	1.64	06/04/1974	A 13042		
RAYMOND E MOSER	PUMP	IR	1.83	01/17/1972	A 12482		
S: 6 T: 25 R: 7W ANTELOPE JAMES R & DONNA F KNAPP	PUMP	IR	.37	03/04/1944	A 3694		K
<u>ELKHORN RIVER</u>							
S: 10 T: 25 R: 7W ANTELOPE DICKIE D & SHARON K BRODERS	PUMP	IR	.79	07/05/1934	A 2416		
S: 14 T: 25 R: 7W ANTELOPE EDMUND J SCHINDLER	PUMP	IR	1.84	03/23/1977	A 14840		#
S: 19 T: 25 R: 6W ANTELOPE DON M CORNETT	PUMP	IR	.40	05/14/1990	A 16989		K
S: 28 T: 25 R: 6W ANTELOPE DENNIS HEMENWAY	PUMP	IR	2.53	04/08/1968	A 11388		
S: 33 T: 25 R: 6W ANTELOPE ALLAN C & NANCY L MARSH	PUMP	IR	.93	07/22/1971	A 12328		
S: 1 T: 24 R: 6W ANTELOPE OMPSON & RECTOR THOMPSON-THOMPSON-TH	PUMP	IR	.26	04/07/1976	A 14160		
OMPSON & RECTOR THOMPSON-THOMPSON-TH	PUMP	IR	.09	02/14/1941	A 3391		
<u>CEDAR CREEK</u>							
S: 10 T: 23 R: 6W ANTELOPE MEL & DOROTHY HEITHOFF	PUMP	IR	.23	10/16/1939	A 2987		
MEL & DOROTHY HEITHOFF	PUMP	IR		06/02/2000	A 17863A	A-2987	D*
MEL & DOROTHY HEITHOFF	PUMP	IR		06/02/2000	A 17863B		*
<u>BLACKSNAKE CREEK, TRIB. TO</u>							
S: 16 T: 23 R: 7W ANTELOPE NIEWHONER BROTHERS	NIEWHONER BROTHERS-ELGIN RESERVOIR	WS	92.00AF	11/25/1998	A 17716		
<u>CEDAR CREEK, WEST</u>							
S: 3 T: 23 R: 6W ANTELOPE DONALD SELTING	PUMP	IR	.15	03/17/1937	A 2716		
<u>CEDAR CREEK</u>							
S: 3 T: 23 R: 6W ANTELOPE WILGOCKI FARMS, INC	PUMP	IR	.12	05/23/1955	A 7511		
WILGOCKI FARMS, INC	PUMP	IR	.18	10/18/1939	A 2991		

SURFACE WATER RIGHTS DATA
CLAIMS, APPLICATIONS, AND APPROPRIATIONS IN DOWNSTREAM ORDER
DIVISION NO. 2B

SOURCE LOCATION APPROPRIATOR	CARRIER GAGE	USE	GRANT IN CFS/AF	DATE OF PRIORITY	DOCKET/APP. NUMBER	ANNO. FT. NT.
<u>CEDAR CREEK</u>						
S: 3 T: 23 R: 6W ANTELOPE WILGOCKI FARMS, INC	PUMP	IR	.46	08/23/1956	A 8769	K
S: 34 T: 24 R: 6W ANTELOPE W&M CREEKSIDE FARMS INC	PUMP	IR	1.76	03/21/1967	A 11080	
<u>CEDAR CREEK, WEST, TRIB. TO</u>						
S: 21 T: 24 R: 6W ANTELOPE FLOBERT INDUSTRIES, INC	FLOBERT SPRINGS RESERVOIR	ST	178.90AF	12/13/1962	A 10129	
<u>FLOBERT SPRINGS RESERVOIR</u>						
S: 21 T: 24 R: 6W ANTELOPE FLOBERT INDUSTRIES, INC	PUMP	SO		04/12/1983	A 16189	
<u>CEDAR CREEK, WEST</u>						
S: 28 T: 24 R: 6W ANTELOPE HILL & DALE FARM, INC	PUMP	IR	.28	03/21/1956	A 8443	
<u>CEDAR CREEK</u>						
S: 22 T: 24 R: 6W ANTELOPE OAK CREEK RANCH, INC	PUMP	IR	2.50	06/09/1975	A 13610	
S: 11 T: 24 R: 6W ANTELOPE LELAND & EVALINA BRITTEL	PUMP	IR	.41	10/10/1938	A 2891	
ROBERT & NORMA CARTER	PUMP	IR	.50	07/08/1966	A 10879	K
LELAND & EVALINA BRITTEL	PUMP	IR	.22	01/12/1989	A 16735A	
LELAND & EVALINA BRITTEL	PUMP	IR	.41	01/12/1989	A 16735B	A-2891 D
S: 7 T: 24 R: 5W ANTELOPE DONALD R & JESSIE E HANSON	PUMP	IR	.67	05/25/1940	A 3166	K
DONALD R & JESSIE E HANSON	PUMP	IR	.05	11/13/1956	A 8968	K
<u>ELKHORN RIVER, TRIB. TO</u>						
S: 29 T: 25 R: 5W ANTELOPE BERNHARDT BRANDT	MITCHELL-BRANDT RESERVOIR	ST	25.52AF	08/03/1972	A 12704	
<u>ELKHORN RIVER</u>						
S: 7 T: 24 R: 5W ANTELOPE DONALD R & JESSIE E HANSON	PUMP	IR	.44	04/27/1989	A 16785A	
DONALD R & JESSIE E HANSON	PUMP	IR	.66	04/27/1989	A 16785B	A-3166 D
MABEL E WINGATE ET AL	PUMP	IR	1.43	08/15/1966	A 10929	
<u>ELKHORN RIVER, TRIB. TO</u>						
S: 3 T: 24 R: 5W ANTELOPE ARNOLD R EGGERS TRUST	CHILDS RESERVOIR	ST	102.00AF	03/04/1940	A 3101	
<u>CHILDS RESERVOIR</u>						
S: 3 T: 24 R: 5W ANTELOPE ARNOLD R EGGERS TRUST	CHILDS CANAL	SO		03/04/1940	A 3125	
<u>ELKHORN RIVER</u>						
S: 2 T: 24 R: 5W ANTELOPE DELMAR, GORDON & STELLA EGGERS	PUMP	IR	.33	12/19/1939	A 3061	K

SURFACE WATER RIGHTS DATA
CLAIMS, APPLICATIONS, AND APPROPRIATIONS IN DOWNSTREAM ORDER
DIVISION NO. 2B

SOURCE LOCATION APPROPRIATOR	CARRIER GAGE	USE	GRANT IN CFS/AF	DATE OF PRIORITY	DOCKET/ APP. NUMBER	ANNOA. FT. NT.
<u>GILES CREEK</u> S: 24 T: 24 R: 5W ANTELOPE HARLAN NELSON	PUMP	IR	.86	08/24/1967	A 11233	
<u>HOPKINS CREEK</u> S: 1 T: 24 R: 5W ANTELOPE HARLAN, SHERYL, RONALD, KAREN NELSON	PUMP	IR	.24	01/06/1955	A 6981	K
<u>ELKHORN RIVER</u> S: 15 T: 24 R: 4W MADISON WAYNE V SINTEK	PUMP	IR	.69	03/18/1938	A 2850	
WAYNE V SINTEK	PUMP	IR	.54	11/07/1967	A 11274	
S: 24 T: 24 R: 4W MADISON WAYNE M TEGELER	PUMP	IR	1.14	09/10/1968	A 11560	
S: 13 T: 24 R: 4W MADISON LORINE MOZER	PUMP	IR	.39	07/22/1954	A 6484	K
LORINE MOZER	PUMP	IR	.39	06/02/1999	A 17770	A-6484 D
<u>BUFFALO CREEK</u> S: 26 T: 24 R: 4W MADISON DALE O INNESS	PUMP	IR	.27	06/07/1956	A 8604	K
JOE SULLIVAN	PUMP	IR	.48	03/29/1966	A 10819	
S: 23 T: 24 R: 4W MADISON ARNOLD E & JUNE L WERNER	PUMP	IR	.43	11/09/1936	A 2655	K
S: 24 T: 24 R: 4W MADISON WAYNE M TEGELER	PUMP	IR	1.51	05/06/1964	A 10366	K
<u>ELKHORN RIVER</u> S: 19 T: 24 R: 3W MADISON ERVIN EISENMENGER	PUMP	IR	.71	09/23/1988	A 16712	K
<u>DEER CREEK</u> S: 31 T: 24 R: 3W MADISON RAYMOND F & GERTRUDE BRANDSTETTER	PUMP	IR	1.86	03/05/1970	A 11887	
S: 29 T: 24 R: 3W MADISON ORLIN J & LEORA STOLLE	PUMP	IR	.50	04/16/1975	A 13558	K
<u>ELKHORN RIVER</u> S: 21 T: 24 R: 3W MADISON GAME AND PARKS COMMISSION	PUMP	IR	1.00	11/12/1976	A 14546	K
<u>WALZ LAKE</u> S: 22 T: 24 R: 3W MADISON DOROTHY C WALZ	PUMP	IR	.17	03/03/1937	A 2708	
<u>ELKHORN RIVER</u> S: 23 T: 24 R: 3W MADISON MEREDITH J. VOLK	PUMP	IR	.31	05/30/1972	A 12647	
S: 24 T: 24 R: 3W MADISON MERIDETH J VOLK INC	PUMP	IR	.73	03/11/1999	A 17747	
GARFIELD SCHWEDE	PUMP	IR	.14	03/27/1954	A 6100	

SURFACE WATER RIGHTS DATA
CLAIMS, APPLICATIONS, AND APPROPRIATIONS IN DOWNSTREAM ORDER
DIVISION NO. 2B

SOURCE LOCATION APPROPRIATOR	CARRIER GAGE	USE	GRANT IN CFS/AF	DATE OF PRIORITY	DOCKET/ APP. NUMBER	ANNO. FT. NT.
<u>ELKHORN RIVER</u>						
S: 30 T: 24 R: 2W MADISON VERONA VOGEL	PUMP	IR	.54	10/19/1983	A 16248	
DOUGLAS D RAKOWSKY	PUMP	IR	.62	04/25/1955	A 7403	
<u>BATTLE CREEK</u>						
S: 12 T: 23 R: 3W MADISON AUGUST G VOLK	PUMP	IR	.46	11/08/1939	A 3012	
MARY LUCHT ESTATE	PUMP	IR	.10	10/20/1939	A 2994	K
S: 30 T: 24 R: 2W MADISON DOUGLAS D RAKOWSKY	PUMP	IR	.44	04/25/1955	A 7402	
S: 31 T: 24 R: 2W MADISON DONALD L & JOY N BAUERMEISTER	PUMP	IR	.27	04/20/1955	A 7319	K
<u>ELKHORN RIVER</u>						
S: 30 T: 24 R: 2W MADISON DONALD L & JOY N BAUERMEISTER	PUMP	IR	1.73	11/01/1971	A 12413	
S: 29 T: 24 R: 2W MADISON ORIN W & MARJORIE E RINKEL	PUMP	IR	.39	10/11/1939	A 2983A	K
ORIN W & MARJORIE E RINKEL	PUMP	IR	.16	02/18/1999	A 17739A	
ORIN W & MARJORIE E RINKEL	PUMP	IR	.39	02/18/1999	A 17739B	A-2983 D
S: 28 T: 24 R: 2W MADISON MAYNARD MOZER ETAL	PUMP	IR	1.14	09/20/1974	A 13209	
<u>ELKHORN RIVER, TRTB. TO</u>						
S: 28 T: 24 R: 2W MADISON MAYNARD MOZER ETAL	PUMP	IR	.03	03/06/1990	A 16938	K
<u>ELKHORN RIVER</u>						
S: 28 T: 24 R: 2W MADISON ORAND UNKEL	PUMP	IR	1.59	02/22/1972	A 12512	
S: 27 T: 24 R: 2W MADISON JON ADKINS	PUMP	IR	.20	07/12/1988	A 16684	
<u>ELKHORN RIVER, TRTB. TO</u>						
S: 16 T: 24 R: 2W MADISON ORIN RINKEL	RINKEL RESERVOIR	ST	73.00AF	07/22/1988	A 16689	
S: 33 T: 24 R: 2W MADISON DENNIS S & DARNELL F MALY	PUMP	IR	1.36	04/09/1982	A 16086	
S: 36 T: 24 R: 2W MADISON MAYNARD J LEE	PUMP	IR	.93	02/18/1977	A 14746	
<u>ELKHORN RIVER</u>						
S: 31 T: 24 R: 1W MADISON MAYNARD J LEE	PUMP ELKHORN RIVER AT NORFOLK, NE	IR	.97	01/20/1982	A 16053	K#
<u>ELKHORN RIVER, TRTB. TO</u>						
S: 3 T: 23 R: 1W MADISON CITY OF NORFOLK	TA-HA ZOUKA LAGOON	ST	432.00AF	04/20/1992	A 17177	

SURFACE WATER RIGHTS DATA
CLAIMS, APPLICATIONS, AND APPROPRIATIONS IN DOWNSTREAM ORDER
DIVISION NO. 2B

SOURCE LOCATION APPROPRIATOR	CARRIER GAGE	USE	GRANT IN CFS/AF	DATE OF PRIORITY	DOCKET/ APP. NUMBER	ANNOA.	FT. NT.
<u>ELKHORN RIVER, TRTB. TO</u>							
S: 21 T: 24 R: 1w MADISON CITY OF NORFOLK	LAKE NORFOLK	ST	424.20AF	05/20/1971	A 12269		
S: 2 T: 23 R: 1w MADISON ERNEST H & ELNA K KNEBEL	PUMP	IR	.35	02/17/1940	A 3092		
ERNEST H & ELNA K KNEBEL	PUMP	IR	.27	11/20/1939	A 3020		
JAMES POFAHL	POFAHL OXBOW LAKE	ST		12/27/2000	A 17941		*
<u>POFAHL OXBOW LAKE</u>							
S: 2 T: 23 R: 1w MADISON JAMES POFAHL	PUMP	SI		12/27/2000	A 17942	A-17845	*
<u>ELKHORN RIVER, TRTB. TO</u>							
S: 2 T: 23 R: 1w MADISON JAMES POFAHL	PUMP	IR	.29	04/18/2000	A 17845		
<u>ELKHORN RIVER</u>							
S: 1 T: 23 R: 1w MADISON DONALD RADENZ	PUMP	IR	.91	07/07/1981	A 15917		
<u>ELKHORN RIVER, NORTH FORK, WEST BRANCH</u>							
S: 27 T: 29 R: 3w KNOX MILTON OBER	PUMP	IR	2.13	02/16/2000	A 17813		
<u>ELKHORN RIVER, NORTH FORK</u>							
S: 32 T: 27 R: 2w PIERCE M & D, INC	PUMP	IR	1.83	09/11/1946	A 3958		
S: 15 T: 26 R: 2w PIERCE TROY R ANDERSON	PUMP	IR	.29	07/14/1936	A 2588		K
ERWIN KOLTERMAN TRUST	PUMP	IR	.47	07/30/1936	A 2602		K
S: 23 T: 26 R: 2w PIERCE HAROLD A STRELOW	PUMP	IR	.57	02/19/1975	A 13414		
BERNARD WREDE	PUMP	IR	.64	02/12/1957	A 9187		K
BERNARD & CAROL WREDE	PUMP	IR	.29	09/14/1946	A 3961		
<u>YANKTON SLOUGH</u>							
S: 16 T: 26 R: 1w PIERCE GERALD HENZLER	PIPELINE	DO	.05	04/24/2000	A 17848		
<u>WILLOW CREEK</u>							
S: 26 T: 26 R: 4w PIERCE GEORGE HETRICK	HETRICK RESERVOIR	ST	6.00AF	09/21/1946	A 3965		
S: 36 T: 26 R: 4w PIERCE RUDOLPH E WOSTREL	PUMP	IR	.57	08/10/1966	A 10923		K
S: 31 T: 26 R: 3w PIERCE CATHLEEN & CLAYTON FISCHER	PUMP	IR	.71	01/17/1990	A 16914		K
S: 32 T: 26 R: 3w PIERCE CLAYTON FISCHER	PUMP	IR	1.56	11/06/1989	A 16894		
S: 33 T: 26 R: 3w PIERCE ALFRED A VINSON	VINSON RESERVOIR	ST	10.00AF	09/19/1946	A 3964		

SURFACE WATER RIGHTS DATA
CLAIMS, APPLICATIONS, AND APPROPRIATIONS IN DOWNSTREAM ORDER
DIVISION NO. 2B

SOURCE LOCATION APPROPRIATOR	CARRIER GAGE	USE	GRANT IN CFS/AF	DATE OF PRIORITY	DOCKET/APP. NUMBER	ANNO. FT. NT.
<u>YINSON RESERVOIR</u> S: 33 T: 26 R: 3W PIERCE ALFRED A YINSON	PUMP	SO		09/19/1946	A 9474	
<u>WILLOW CREEK</u> S: 33 T: 26 R: 3W PIERCE DONALD M HOFFMAN	PUMP WILLOW CREEK NEAR FOSTER, NE	IR	.30	02/20/1976	A 14045	K#
S: 3 T: 25 R: 3W PIERCE ROGER L WOSLAGER	PUMP	IR	1.11	02/06/1974	A 12976	T-916
JAMES KRUNTORAD	PUMP KRUNTORAD RESERVOIR	ST	3.00AF	09/23/1946	A 3968	
S: 2 T: 25 R: 3W PIERCE ROGER L WOSLAGER	PUMP	IR	1.28	02/06/1974	A 12977	
WILLIAM D HINTZ	PUMP	IR	2.36	03/19/1975	A 13482	
S: 1 T: 25 R: 3W PIERCE JEFFREY E CURTISS	PUMP WILLOW CREEK RESERVOIR NEAR PIERCE	IR	4.57	09/16/1975	A 13807	#
S: 33 T: 26 R: 2W PIERCE LOWER ELKHORN NRD	WILLOW CREEK RESERVOIR WILLOW CREEK NEAR PIERCE PUMP	ST	6557.00AF	09/04/1981	A 15989	#
DELBERT A KRUEGER	PUMP	IR	1.29	04/07/1976	A 14161	
S: 33 T: 26 R: 3W PIERCE MIKE WICHMAN	PUMP	FW	13.26AF	07/30/1993	A 17304	
S: 27 T: 26 R: 2W PIERCE GERALD L HIXSON	PUMP	IR	.36	09/07/1973	A 12937	
LEO KELLER	PUMP	DO	.02	01/22/2001	A 17946	
S: 26 T: 26 R: 2W PIERCE ALFRED P & FERN E SCHNEIDER	PUMP	IR	.12	10/01/1956	A 8875	
<u>ELKHORN RIVER, NORTH FORK</u> S: 36 T: 26 R: 2W PIERCE THE JANRAY GENERAL PTNSHIP(14538)	PUMP	IR	.72	08/28/1956	A 8784	K
CLARENCE F & MARILYN I PLANER JR	PUMP	IR	.32	06/28/1976	A 14290	K
LARRY D BIRCH	PUMP	IR	.13	03/28/1988	A 16632	K
DALE E & ERNA SCHULZ	PUMP NORTH FORK ELKHORN RIVER NEAR PIERCE, NE	IR	.36	03/27/1961	A 9916	K#
S: 6 T: 25 R: 1W PIERCE ROBERT A CHILVERS	PUMP	IR	.94	07/30/1974	A 13111	
S: 7 T: 25 R: 1W PIERCE D W SHUSTER	PUMP	IR	.53	01/14/1981	A 15747	K
S: 18 T: 25 R: 1W PIERCE PAUL HILKEMANN SR	PUMP	IR	1.07	01/15/1974	A 12970	T-949 K
S: 20 T: 25 R: 1W PIERCE BRUCE & LA JEAN COWAN	PUMP	IR	2.46	04/14/1964	A 10351	
S: 28 T: 25 R: 1W PIERCE PAUL V & MURIEL L MEIERHENRY	PUMP	IR	.79	11/20/1939	A 3021	K

SURFACE WATER RIGHTS DATA
CLAIMS, APPLICATIONS, AND APPROPRIATIONS IN DOWNSTREAM ORDER
DIVISION NO. 2B

SOURCE LOCATION APPROPRIATOR	CARRIER GAGE	USE	GRANT IN CFS/AF	DATE OF PRIORITY	DOCKET/ APP. NUMBER	ANNOA.	FT. NT.
<u>ELKHORN RIVER, NORTH FORK</u>							
S: 28 T: 25 R: 1W PIERCE							
PAUL V & MURIEL L MEIERHENRY	PUMP	IR	.70	05/13/1975	A 13582		K
CHARLES M & LINDA L POHLMAN	PUMP	IR	.32	09/20/1956	A 8847A		
PAUL V & MURIEL L MEIERHENRY	PUMP	IR	.39	09/20/1956	A 8847B		
CHARLES M & LINDA L POHLMAN	PUMP	IR	.31	04/28/1956	A 8523		
S: 33 T: 25 R: 1W PIERCE							
DALLAS & CAROL OESTRICH	PUMP	IR	.69	10/18/1956	A 8912		K
TODD OESTREICH	PUMP	IR	.15	02/15/1960	A 9795		K
<u>TURTLE CREEK, TRIB. TO</u>							
S: 33 T: 26 R: 1E WAYNE THOMAS L NEWMAN		NEWMAN RESERVOIR	26.30AF	06/12/2002	A 18085		
<u>ELKHORN RIVER, NORTH FORK</u>							
S: 33 T: 25 R: 1W PIERCE							
MAURICE AND EDITH STALNAKER TRUST	PUMP	IR	.25	08/15/1946	A 3945		K
RAY WILKE	PUMP	IR	.20	09/17/1954	A 6691		
<u>HADAR CREEK</u>							
S: 33 T: 25 R: 1W PIERCE							
RAY WILKE	PUMP	IR	.25	08/06/1954	A 6566		
<u>ELKHORN RIVER, NORTH FORK</u>							
S: 4 T: 24 R: 1W MADISON							
HERBERT W UECKER	PUMP	IR	.68	05/25/1956	A 8586		
S: 3 T: 24 R: 1W MADISON							
JAMES R & REUBEN WINTER	PUMP	IR	.78	11/15/1956	A 8976		
S: 10 T: 24 R: 1W MADISON							
JOHN K & JANET UECKER	PUMP	IR	.34	07/11/1977	A 15019		K
DON A BALLARD	PUMP	IR	.42	08/17/1933	A 2343		
<u>ELKHORN RIVER, NORTH FORK, TRIB. TO</u>							
S: 16 T: 24 R: 1W MADISON							
JERRY L & THERESA RIES	RAASCH RESERVOIR	ST	26.05AF	10/01/1976	A 14491		
<u>ELKHORN RIVER</u>							
S: 6 T: 23 R: 1E STANTON							
VERNON W & GLADYS WOLFF	PUMP	IR	.34	07/30/1937	A 2767		K
S: 7 T: 23 R: 1E STANTON							
ROBERT I & MARY C BURNS JR	PUMP	IR	3.61	08/30/1976	A 14429		
S: 8 T: 23 R: 1E STANTON							
ROBERT I & MARY C BURNS JR	PUMP	IR	2.43	08/09/1988	A 16696		K
S: 17 T: 23 R: 1E STANTON							
WILLIAM KOHLHOF	PUMP	IR	.44	12/10/1956	A 9024		K
S: 21 T: 23 R: 1E STANTON							
BURTON E & JAYNE B NIXON	PUMP	IR	.93	05/26/1967	A 11150		
HERBERT LAU	PUMP	IR	.62	12/03/1974	A 13296		K
S: 15 T: 23 R: 1E STANTON							
RON STANLEY	STANLEY RESERVOIR	ST	23.90AF	10/06/1988	A 16715		

SURFACE WATER RIGHTS DATA
CLAIMS, APPLICATIONS, AND APPROPRIATIONS IN DOWNSTREAM ORDER
DIVISION NO. 2B

SOURCE LOCATION APPROPRIATOR	CARRIER GAGE	USE	GRANT IN CFS/AF	DATE OF PRIORITY	DOCKET/ APP. NUMBER	ANNO. FT. NT.
<u>ELKHORN RIVER</u> S: 26 T: 23 R: 1E STANTON JERRY O'KEIF	PUMP	IR	.58	06/14/1989	A 16823	K
<u>ELKHORN RIVER, TRTB. TO</u> S: 34 T: 23 R: 1E STANTON GAME AND PARKS COMMISSION	SPRING LAKES	ST	354.50AF	10/10/1991	A 17119	
<u>ELKHORN RIVER</u> S: 36 T: 23 R: 1E STANTON EMIL MASTNY	PUMP	IR	.49	08/28/1967	A 11236	
<u>PLEASANT RUN CREEK, TRTB. TO</u> S: 22 T: 24 R: 1E STANTON ROBERT L VOGEL	VOGEL RESERVOIR	ST	3.60AF	08/24/1967	A 11235	
<u>UNION CREEK</u> S: 24 T: 21 R: 2W MADISON WILLARD DITTBERNER	PUMP	IR	1.14	03/18/1977	A 14821	
S: 7 T: 21 R: 1W MADISON NEAL J HASCHKE	PUMP	IR	.15	03/21/1988	A 16627	K
<u>TAYLOR CREEK</u> S: 22 T: 22 R: 2W MADISON GARY & BETTY UTTECHT	PUMP	IR	1.08	04/07/1969	A 11683	K
GARY & BETTY UTTECHT	PUMP	IR	2.10	07/31/1961	A 9963	
S: 27 T: 22 R: 2W MADISON SCHMIDT, SCHMIDT & SCHMIDT FAMILY TRUST	PUMP	IR	.39	08/15/1949	A 4500	
SCHMIDT, SCHMIDT & SCHMIDT FAMILY TRUST	PUMP	IR	.39	01/20/1975	A 13362A	A-4500 D
SCHMIDT, SCHMIDT & SCHMIDT FAMILY TRUST	PUMP	IR	1.46	01/20/1975	A 13362B	
S: 26 T: 22 R: 2W MADISON ARLAND LONG	PUMP	IR	1.32	04/05/1990	A 16969	
DEAN J & BARBARA A PFEIFER	PUMP	IR	.39	09/18/1943	A 3653	
DEAN J & BARBARA A PFEIFER	PUMP	IR	1.31	02/22/1990	A 16929A	
DEAN J & BARBARA A PFEIFER	PUMP	IR	.39	02/22/1990	A 16929B	A-3653 D
S: 25 T: 22 R: 2W MADISON VERL L NAHRSTEDT	PUMP	IR	.65	08/19/1936	A 2619	
VERL L NAHRSTEDT	PUMP	IR	.26	10/31/1940	A 3316	
MIKE NAHRSTEDT	PUMP	IR	.88	10/31/1989	A 16892	
VERL L NAHRSTEDT	PUMP	IR	.59	02/22/1990	A 16930	
VERL L NAHRSTEDT	PUMP	IR	2.06	06/25/1979	A 15504	K
VERL L NAHRSTEDT	PUMP	IR	.31	08/29/1991	A 17106A	
VERL L NAHRSTEDT	PUMP	IR	.04	08/29/1991	A 17106B	A-3316 D
LILIAN LEU	PUMP	IR	.89	08/29/1991	A 17107	
S: 30 T: 22 R: 1W MADISON VALLEY VIEW DAIRY, INC	PUMP	IR	.09	10/30/1939	A 3002	K
GERALD L & GERTRUDE BICHLMEIER	PUMP	IR	2.21	07/27/1970	A 12036	K
S: 32 T: 22 R: 1W MADISON WILLIAM H BERRICK	PUMP	IR	.50	04/06/1962	A 10039	K#
UNION CREEK AT MADISON, NE						

SURFACE WATER RIGHTS DATA
CLAIMS, APPLICATIONS, AND APPROPRIATIONS IN DOWNSTREAM ORDER
DIVISION NO. 2B

SOURCE LOCATION APPROPRIATOR	CARRIER GAGE	USE	GRANT IN CFS/AF	DATE OF PRIORITY	DOCKET/ APP. NUMBER	ANNOA. FT. NT.
<u>UNION CREEK</u>						
S: 34 T: 22 R: 1W MADISON CECELIA A LAFLEUR	PUMP	IR	2.33	01/25/1982	A 16055	
S: 3 T: 21 R: 1W MADISON GORDON MEYER	PUMP	IR	.93	11/16/1971	A 12427	
S: 2 T: 21 R: 1W MADISON DOUGLAS SIECKE	PUMP	IR	.98	07/31/1989	A 16857	
DOUGLAS A & PHYLLIS J SIECKE	PUMP	IR	.71	03/27/1954	A 6098	
DOUGLAS A & PHYLLIS J SIECKE	PUMP	IR	2.41	02/26/1982	A 16068	
S: 1 T: 21 R: 1W MADISON RICHARD R & JANICE K HAKE	PUMP	IR	.14	10/26/1939	A 2998	K
<u>TRACY CREEK</u>						
S: 31 T: 21 R: 1E STANTON STANLEY R & LOUISE BACHMAN	PUMP	IR	.28	04/09/1957	A 9439	K
<u>UNION CREEK</u>						
S: 1 T: 21 R: 1W MADISON RICHARD R & JANICE K HAKE	PUMP	IR	4.07	02/24/1969	A 11653	K
S: 31 T: 22 R: 1E STANTON ADAMS & WILLIAMS	PUMP	IR	1.06	08/13/1934	A 2461	K
VAN R STECKELBERG	PUMP	IR	1.93	01/17/1977	A 14641	K
S: 21 T: 22 R: 1E STANTON JOHN R HEKRDLE	PUMP	IR	1.92	01/02/1975	A 13342	K
<u>SAND CREEK</u>						
S: 17 T: 22 R: 1E STANTON JACK GREVSON	GREVSON RESERVOIR	ST	99.40AF	11/17/1970	A 12115	
<u>UNION CREEK</u>						
S: 22 T: 22 R: 1E STANTON ROBERT HEKRDLE	PUMP	IR	.35	10/27/1981	A 16017	K
ROBERT HEKRDLE	PUMP	IR	.86	02/14/1957	A 9193	
S: 14 T: 22 R: 1E STANTON LOWELL SCHROEDER	PUMP	IR	1.11	01/02/1990	A 16907	K
S: 1 T: 22 R: 1E STANTON EMIL MASTNY	PUMP	IR	1.11	11/09/1936	A 2656	K
EMIL MASTNY	PUMP	IR	.51	01/29/1982	A 16059	
<u>ELKHORN RIVER</u>						
S: 30 T: 23 R: 2E STANTON HARVEY L QUIRING	PUMP	IR	1.91	05/12/1981	A 15869	
<u>MASKENTHINE CREEK</u>						
S: 6 T: 23 R: 2E STANTON LOWER ELKHORN NRD	MASKENTHINE SEDIMENT RES.	ST	9.90AF	10/25/1994	A 17414	
S: 18 T: 23 R: 2E STANTON LOWER ELKHORN NRD	MASKENTHINE RESERVOIR	ST	927.50AF	09/15/1975	A 13806	

SURFACE WATER RIGHTS DATA
CLAIMS, APPLICATIONS, AND APPROPRIATIONS IN DOWNSTREAM ORDER
DIVISION NO. 2B

SOURCE LOCATION APPROPRIATOR	CARRIER GAGE	USE	GRANT IN CFS/AF	DATE OF PRIORITY	DOCKET/ APP. NUMBER	ANNOA. FT. NT.
<u>MASKENTHINE RESERVOIR</u> S: 7 T: 23 R: 2E STANTON LOWER ELKHORN NRD	PUMP	SO	24.00AF	06/24/2002	A 18086	
<u>ELKHORN RIVER TRTB TO</u> S: 10 T: 22 R: 2E STANTON FRED HANSEN	SAND CREEK RES. NO. 2	ST	263.10AF	08/09/1967	A 11219	
<u>INDIAN CREEK</u> S: 5 T: 23 R: 2E STANTON AARON G VOLKMAN	AARON VOLKMAN RESERVOIR	ST	25.81AF	07/15/1999	A 17779	
<u>ELKHORN RIVER</u> S: 22 T: 23 R: 2E STANTON RUDOLPH KMENT	PUMP	IR	1.37	07/03/1956	A 8657	
<u>CEDAR CREEK TRTB TO</u> S: 29 T: 23 R: 3E STANTON COUNTY OF STANTON	CHILCOAT-HASENKAMP RES.	ST	9.40AF	09/26/1991	A 17116	
<u>HUMBUG CREEK TRTB TO</u> S: 32 T: 25 R: 2E WAYNE WAYNE COUNTY	BROGREN RESERVOIR	ST	21.20AF	05/01/1974	A 13028	
<u>HUMBUG CREEK</u> S: 26 T: 25 R: 2E WAYNE GARY L KANT	PUMP	IR	.55	08/09/1982	A 16136	K
<u>HUMBUG CREEK TRTB TO</u> S: 9 T: 24 R: 3E PIERCE RONALD WILLERS	RONALD WILLERS RESERVOIR	ST	14.90AF	04/12/1982	A 16090	
S: 10 T: 24 R: 2E STANTON MIKE MAROTZ	MAROTZ FARM POND	ST	70.60AF	09/16/1988	A 16710	
<u>HUMBUG CREEK</u> S: 28 T: 24 R: 3E STANTON C T C FARMS INC	PUMP ELKHORN RIVER AT PILGER, NE	IR	1.95	12/22/1989	A 16905	K#
<u>ELKHORN RIVER TRTB TO</u> S: 26 T: 24 R: 3E STANTON VILLAGE OF PILGER	PILGER RESERVOIR 1-B	ST	406.00AF	07/20/1965	A 10657	
<u>SAND CREEK TRTB TO</u> S: 29 T: 23 R: 4E CUMING SHELLY WRIGHT	BROEKEMEIER RESERVOIR	ST	39.40AF	07/21/1997	A 17599	
<u>ELKHORN RIVER TRTB TO</u> S: 14 T: 23 R: 4E CUMING TOM FELLER	HOLDING POND NO. 1	WS	49.00AF	02/25/2000	A 17816	
S: 13 T: 23 R: 4E CUMING WOERDEMAN BROTHERS	PUMP	IR	7.34	12/05/1975	A 13895	
S: 7 T: 23 R: 5E CUMING BELLAR FEEDLOTS, INC	POND NO. 1	WS	92.40AF	01/23/2002	A 18031	

SURFACE WATER RIGHTS DATA
CLAIMS, APPLICATIONS, AND APPROPRIATIONS IN DOWNSTREAM ORDER
DIVISION NO. 28

SOURCE LOCATION APPROPRIATOR	CARRIER GAGE	USE	GRANT IN CFS/AF	DATE OF PRIORITY	DOCKET/ APP. NUMBER	ANNOA. FT. NT.
<u>ELKHORN RIVER</u>						
S: 28 T: 23 R: 5E CUMING LLOYD G NELLOR	PUMP	IR	.30	06/15/1992	A 17197	K
S: 27 T: 23 R: 5E CUMING ROBERT & MARY ANN SCHLICKBERND	PUMP	IR	1.79	10/04/1974	A 13220	K
<u>ROCK CREEK</u>						
S: 7 T: 22 R: 5E CUMING VERDON G WEGNER	PUMP	IR	1.00	08/25/1956	A 8778	
S: 4 T: 22 R: 5E CUMING FULLNER BROS	PUMP	IR	.44	07/17/1989	A 16848	K
S: 33 T: 23 R: 5E CUMING LYDIA FULLNER	PUMP	IR	.29	10/11/1956	A 8895	K
BONNY EMANUEL	PUMP	IR	1.07	03/03/1969	A 11659A	
L & K UHING	PUMP	IR	1.14	03/03/1969	A 11659B	
<u>ELKHORN RIVER</u>						
S: 35 T: 23 R: 5E CUMING ARLEN L LIERMAN	PUMP	IR	2.21	03/27/1974	A 13006	
S: 2 T: 22 R: 5E CUMING CUMING COUNTY RECREATION CORPORATION	PUMP	IR	2.03	01/11/1967	A 11011	
S: 1 T: 22 R: 5E CUMING IRVIN D LIERMAN	PUMP	IR	2.48	12/03/1974	A 13297	K
S: 17 T: 22 R: 6E CUMING MARLIN W REESON	PUMP	IR	.93	12/27/1976	A 14608	K
<u>PLUM CREEK</u>						
S: 34 T: 25 R: 4E WAYNE HERMAN DINKLAGE, INC	PUMP	IR	.47	06/19/1989	A 16829	K
S: 2 T: 23 R: 5E CUMING ARTHUR & LILLIAN NITZCHE	PUMP	IR	2.20	08/03/1976	A 14369	
S: 12 T: 23 R: 5E CUMING GERTRUDE SEEMAN	PUMP	IR	.76	01/09/1957	A 9089	K
<u>ELKHORN RIVER</u>						
S: 27 T: 22 R: 6E CUMING ADA CROUTER	PUMP	IR	2.71	02/28/1990	A 16934	K
<u>ELKHORN RIVER TRTB. TO</u>						
S: 26 T: 22 R: 6E CUMING HAROLD & JEANETTE SCHMAEDER	PUMP	IR	.24	07/27/2001	A 18002	
<u>ELKHORN RIVER</u>						
S: 34 T: 22 R: 6E CUMING LLOYD WELDING	PUMP	IR	.64	06/30/1981	A 15907	
<u>ELKHORN RIVER TRTB. TO</u>						
S: 1 T: 21 R: 6E CUMING LOWER ELKHORN NRD, ET AL	BRACHT RESERVOIR ELKHORN RIVER AT WEST POINT, NE	ST	43.60AF	12/03/1979	A 15601	#

SURFACE WATER RIGHTS DATA
CLAIMS, APPLICATIONS, AND APPROPRIATIONS IN DOWNSTREAM ORDER
DIVISION NO. 2B

SOURCE LOCATION APPROPRIATOR	CARRIER GAGE	USE	GRANT IN CFS/AF	DATE OF PRIORITY	DOCKET/ APP. NUMBER	ANNOA. FT. NT.
<u>ELKHORN RIVER</u> S: 3 T: 21 R: 6E CUMING HARRY KNOBBE	PUMP	IR	.16	03/21/1990	A 16957	
S: 16 T: 21 R: 6E CUMING LEONARD & GERALDINE HAGEDORN	PUMP	IR	3.29	12/15/1975	A 13906	
S: 21 T: 21 R: 6E CUMING KEITH HINDMARSH	PUMP	IR	3.36	03/03/1976	A 14079	
ARTHUR & PATRICK A GREWE	PUMP	IR	3.89	02/18/1976	A 14037	
<u>ELKHORN RIVER, TRIB. TO</u> S: 35 T: 21 R: 6E CUMING JERRY REIMERS	PUMP	IR	.60	09/11/1984	A 16330	K
<u>ELKHORN RIVER</u> S: 24 T: 20 R: 6E DODGE WILLIS C WEGNER	PUMP	IR	1.64	07/25/1966	A 10903	
<u>ELKHORN RIVER, TRIB. TO</u> S: 24 T: 20 R: 6E DODGE PAUL & DAVID WIMMER	P & D WIMMER WRP RES.	ST	9.84AF	09/18/2000	A 17910	
<u>ELKHORN RIVER</u> S: 30 T: 20 R: 7E DODGE DUANE E MULLER	PUMP	IR	.97	05/08/1973	A 12867	
<u>WILLOW CREEK, TRIB. TO</u> S: 19 T: 22 R: 7E CUMING EDWARD BRACHT	POND NO. 2	WS	82.00AF	12/18/2001	A 18026	
<u>CUMING CREEK</u> S: 29 T: 21 R: 7E CUMING LYLE WOOLDRIK	PUMP	IR	3.16	05/11/1976	A 14218	
S: 20 T: 20 R: 7E DODGE D & F FARMS, INC	PUMP	IR	1.60	07/06/1976	A 14300	
<u>ELKHORN RIVER</u> S: 5 T: 19 R: 7E DODGE ELWIN DIEDRICHSEN	PUMP	IR	.27	04/15/1955	A 7309	
<u>PEBBLE CREEK, NORTH BRANCH</u> S: 10 T: 21 R: 5E CUMING ROBERT A & DOROTHY M KREIKEMEIER	PUMP	IR	1.93	01/29/1975	A 13373	
<u>PEBBLE CREEK</u> S: 23 T: 21 R: 5E CUMING DENNIS C KNOBBE	PUMP	IR	1.64	02/06/1990	A 16924	K
DENNIS C KNOBBE	PUMP	IR	2.11	08/26/1971	A 12363	
S: 17 T: 20 R: 5E DODGE JOHN WISNIESKI	PUMP	IR	.43	02/21/1984	A 16272	
<u>PEBBLE CREEK, TRIB. TO</u> S: 17 T: 20 R: 6E DODGE BERNARD NIEWOHNER	PUMP	IR	1.15	02/03/1976	A 13987A	T-96

SURFACE WATER RIGHTS DATA
CLAIMS, APPLICATIONS, AND APPROPRIATIONS IN DOWNSTREAM ORDER
DIVISION NO. 2B

SOURCE LOCATION APPROPRIATOR	CARRIER GAGE	USE	GRANT IN CFS/AF	DATE OF PRIORITY	DOCKET/ APP. NUMBER	ANNOA. FT. NT.
<u>PEBBLE CREEK</u>						
S: 20 T: 20 R: 6E DODGE BERNARD NIEWOHNER	PUMP	IR	1.14	02/03/1976	A 13987B	T-96
S: 21 T: 20 R: 6E DODGE DANIEL NIEWOHNER	PUMP	IR	2.59	04/17/1985	A 16373	
HARRY J & IRENE SMEAL	PUMP	IR	.50	03/14/1957	A 9347	
S: 28 T: 20 R: 6E DODGE DEAN HELGENBERGER	PUMP	IR	1.04	02/06/1978	A 15178	
S: 27 T: 20 R: 6E DODGE JIM & JERRY HOEGEMEYER	PUMP	IR	1.71	05/05/1977	A 14930	#
PEBBLE CREEK AT SCRIBNER, NE						
S: 6 T: 19 R: 7E DODGE ELWOOD & JOANN DAHL JR	PUMP	IR	.46	07/17/1936	A 2589	
S: 5 T: 19 R: 7E DODGE WILLIAM E PETERS	PUMP	IR	.14	08/30/1955	A 8042	
ELWIN DIEDRICHSEN	PUMP	IR	.86	02/01/1955	A 7049	
ELWIN DIEDRICHSEN	PUMP	IR	.86	03/22/1999	A 17755A	A-7049
ELWIN DIEDRICHSEN	PUMP	IR	.12	03/22/1999	A 17755B	K
LEONARD POPPE	PUMP	IR	.83	02/20/1961	A 9890	D
<u>ELKHORN RIVER</u>						
S: 4 T: 19 R: 7E DODGE DUANE E MULLER	PUMP	IR	3.80	12/10/1975	A 13903	
S: 3 T: 19 R: 7E DODGE KENNETH J SCHAFER ET AL	PUMP	IR	3.64	06/29/1976	A 14293	
S: 10 T: 19 R: 7E DODGE HELEN GRABOW	PUMP	IR	3.61	07/17/1978	A 15296	K
S: 11 T: 19 R: 7E DODGE TOM O MELLIGAN	PUMP	IR	.50	07/27/1954	A 6498	
HOEGEMEYER ENTERPRISES, INC	PUMP	IR	.96	12/11/1956	A 9028	
S: 13 T: 19 R: 7E DODGE JAMES L & VIRGINIA J COLHOUER TRUST	PUMP	IR	1.68	02/20/1975	A 13432	
S: 12 T: 19 R: 7E DODGE EDGAR & HELEN SCHULENBERG	PUMP	IR	1.50	06/20/1978	A 15281	
KENNETH S NELSON	PUMP	IR	.16	03/05/1957	A 9289	K
S: 17 T: 19 R: 8E DODGE LAWRENCE H MEYER ESTATE	PUMP	IR	.75	09/09/1976	A 14451	
S: 08 T: 19 R: 8E DODGE WARREN R OSETERLOH	PUMP	IR	.97	11/28/1990	A 17029	
<u>ELKHORN RIVER, TRIB. TO</u>						
S: 9 T: 19 R: 7E DODGE LOWER ELKHORN NRD	SCRIBNER AIRPORT RES.	ST	48.60AF	02/27/1979	A 15422	
S: 17 T: 19 R: 8E DODGE DALE E NELSON	PUMP	IR	.18	03/15/1977	A 14805	

SURFACE WATER RIGHTS DATA
CLAIMS, APPLICATIONS, AND APPROPRIATIONS IN DOWNSTREAM ORDER
DIVISION NO. 28

SOURCE LOCATION APPROPRIATOR	CARRIER GAGE	USE	GRANT IN CFS/AF	DATE OF PRIORITY	DOCKET/ APP. NUMBER	ANNOA. FT. NT.
<u>ELKHORN RIVER, TRIB. TO</u> S: 20 T: 19 R: 8E DODGE DALE W SAGER	HOOVER RESERVOIR	ST	5.57AF	03/29/1976	A 14125	
<u>ELKHORN RIVER</u> S: 9 T: 19 R: 8E DODGE						
HORVATIC INC	PUMP	IR	.88	07/24/1978	A 15301	
OTTO J & WANDA BRABEC	PUMP	IR	.52	05/23/1967	A 11143	
S: 16 T: 19 R: 8E DODGE						
GEORGE SCHAFERSMAN	PUMP	IR	1.86	03/11/1977	A 14797	
S: 15 T: 19 R: 8E DODGE						
LEIGH H HOETFELKER	PUMP	IR	1.33	03/16/1978	A 15206	
LEIGH H HOETFELKER	PUMP	IR	.29	04/25/1984	A 16290	K
LOWELL D GEISLER ET AL	PUMP	IR	3.96	12/13/1971	A 12457	
S: 14 T: 19 R: 8E DODGE						
LOWELL D GEISLER ET AL	PUMP	IR	.86	12/14/1976	A 14593	
<u>LOGAN CREEK, MIDDLE</u> S: 6 T: 28 R: 3E CEDAR CLAY L & VERJEAN M HEYDON	PUMP	IR	1.03	02/15/1977	A 14717	T-290 K
<u>LOGAN CREEK</u> S: 32 T: 29 R: 3E CEDAR LAWRENCE A HEIKES RICHARD D ERWIN	PUMP PUMP	IR IR	2.20 .33	01/28/1980 09/12/1989	A 15615 A 16883	K K
<u>PERRIN CREEK</u> S: 33 T: 29 R: 3E CEDAR MONA & WILLIAM SCHUTTE	PUMP	IR	.99	05/09/1969	A 11701	K
<u>LOGAN CREEK</u> S: 10 T: 28 R: 3E CEDAR GALVIN & RATH	PUMP	IR	1.76	02/20/1979	A 15419	K
S: 11 T: 28 R: 3E CEDAR						
ELMER CLARK	PUMP	IR	1.04	09/19/1990	A 17019	K
S: 13 T: 28 R: 3E CEDAR						
AG GRO INC	PUMP	IR	.76	05/23/1955	A 7505	
S: 27 T: 28 R: 4E DIXON						
HEITSHUSEN & PAUL	PUMP	IR	.31	09/07/1955	A 8063	K
<u>LOGAN CREEK, TRIB. TO</u> S: 9 T: 28 R: 4E DIXON DAVID L ABTS	PUMP	IR	.60	07/28/1988	A 16691	K
S: 10 T: 28 R: 4E DIXON						
ROBERT E DEMPSTER	PUMP	IR	.26	07/27/1988	A 16690	K
<u>LOGAN CREEK</u> S: 2 T: 27 R: 4E DIXON RODNEY HENNINGSSEN MILLIGAN FARMS	PUMP PUMP	IR IR	1.47 .81	03/15/1982 05/06/1981	A 16079 A 15865	K K

SURFACE WATER RIGHTS DATA
CLAIMS, APPLICATIONS, AND APPROPRIATIONS IN DOWNSTREAM ORDER
DIVISION NO. 2B

SOURCE LOCATION APPROPRIATOR	CARRIER GAGE	USE	GRANT IN CFS/AF	DATE OF PRIORITY	DOCKET/ APP. NUMBER	ANNOA.	FT. NT.
<u>LOGAN CREEK</u>							
S: 18 T: 27 R: 5E DIXON PAUL W BENGTON	PUMP	IR	2.36	03/16/1957	A 9356		K
<u>DEER CREEK, TRIB. TO</u>							
S: 33 T: 27 R: 1E WAYNE WAYNE COUNTY COMMISSIONERS	WAYNE COUNTY RESERVOIR	ST	13.70AF	05/22/1981	A 15875		
<u>DEER CREEK</u>							
S: 10 T: 26 R: 3E WAYNE DAVID P SIEVERS	PUMP	IR	1.16	07/12/1985	A 16429	A-16429	K
DAVID P SIEVERS	PUMP	IR	1.50	02/24/1995	A 17431		D
WALDRON BULL	PUMP	IR	.95	12/30/1988	A 16729		D
<u>LOGAN CREEK, SOUTH</u>							
S: 13 T: 26 R: 3E WAYNE CLEONE (MRS) ZACH	PUMP	IR	1.43	01/14/1976	A 13937		K
CLEONE (MRS) ZACH	PUMP	IR	.42	01/24/1994	A 17348		
S: 8 T: 26 R: 4E WAYNE FRESE FAMILY PARTNERSHIP	PUMP	IR	1.74	03/23/1990	A 16962		
FRESE FAMILY PARTNERSHIP	PUMP	IR	3.48	11/27/1985	A 16465		
<u>DOG CREEK</u>							
S: 22 T: 27 R: 3E WAYNE DOUG NELSON	PUMP	IR	2.13	01/31/2000	A 17808		
S: 26 T: 27 R: 3E WAYNE DOUGLAS J & CONNIE S SPAHR	PUMP	IR	1.06	08/12/1955	A 7899		
DOUGLAS J & CONNIE S SPAHR	PUMP	IR	.09	01/30/1954	A 5912		
DOUGLAS A & MARY M TEMME	PUMP	IR	1.44	09/06/1956	A 8812		K
FREDERICK A & JOANN TEMME	PUMP	IR	2.13	04/08/1998	A 17663		
S: 36 T: 27 R: 3E WAYNE DOUGLAS A & MARY M TEMME	PUMP	IR	2.02	06/01/1998	A 17678		
S: 25 T: 27 R: 3E WAYNE HAROLD G & DORIS S EVANS	PUMP	IR	1.93	09/06/1974	A 13194		
S: 26 T: 27 R: 3E WAYNE HAROLD EVANS, GLENDA ANDERSON, CURTIS H EVANS	PUMP	IR	.25	05/12/1998	A 17675		K
S: 6 T: 26 R: 4E WAYNE GARY L & VICTORIA C PICK	PUMP	IR	.62	07/19/1976	A 14329		
GARY L & VICTORIA C PICK	PUMP	IR	.33	08/15/1936	A 2613		K
<u>LOGAN CREEK, TRIB. TO</u>							
S: 21 T: 27 R: 5E DIXON HARVEY ANDERSON	PUMP	IR		04/21/2000	A 17847		*
<u>LOGAN CREEK</u>							
S: 11 T: 26 R: 5E THURSTON ROGER L GUSTAFSON	PUMP	IR	.93	07/28/1976	A 14353		
KEVIN PULS	PUMP	IR	1.14	12/28/1989	A 16906		
BRICIE B NICHOLSON	PUMP	IR	1.90	03/22/1976	A 14109		K

SURFACE WATER RIGHTS DATA
CLAIMS, APPLICATIONS, AND APPROPRIATIONS IN DOWNSTREAM ORDER
DIVISION NO. 2B

SOURCE LOCATION APPROPRIATOR	CARRIER GAGE	USE	GRANT IN CFS/AF	DATE OF PRIORITY	DOCKET/ APP. NUMBER	ANNOA. FT. NT.
<u>LOGAN CREEK</u>						
S: 14 T: 26 R: 5E THURSTON KENNETH B GUSTAFSON	PUMP	IR	2.01	02/14/1968	A 11337	K
S: 36 T: 26 R: 5E THURSTON RICHARD & SALINA BRADFORD	PUMP	IR	.49	04/15/1940	A 3135	
S: 5 T: 25 R: 6E THURSTON RICHARD A & MARY HEYNE	PUMP	IR	1.03	11/20/1956	A 8988	
RICHARD A & MARY HEYNE	PUMP	IR	.39	02/18/1999	A 17740	
S: 9 T: 25 R: 6E THURSTON TODD A GLISSMAN	PUMP	IR	1.86	07/02/1997	A 17593	
<u>RATTLESNAKE CREEK</u>						
S: 17 T: 25 R: 6E THURSTON RICHARD M & DONNA L SMITH	PUMP	IR	.53	07/02/1997	A 17591	
DAVID RYAN CLAUSSEN	PUMP	IR	.54	07/02/1997	A 17592	
<u>MIDDLE CREEK</u>						
S: 14 T: 26 R: 6E THURSTON MARVIN BODLAK	PUMP LOGAN CREEK AT PENDER, NE	IR	.81	02/19/1991	A 17048	K#
<u>LOGAN CREEK</u>						
S: 5 T: 24 R: 7E CUMING BETTY A LAMPLIT	PUMP	IR	1.47	10/23/1956	A 8928	
S: 9 T: 24 R: 7E CUMING PAULINE ELLIOTT CHARLOTTE LEWIS	PUMP PUMP	IR IR	1.08 1.23	09/23/1997 08/11/1997	A 17622 A 17611	K
S: 15 T: 24 R: 7E CUMING RACHEL MACKLIN US DEPT OF INTERIOR	PUMP PUMP	IR IR	.72 .09	06/24/1948 06/24/1948	A 4297A A 4297B	K K
RACHEL MACKLIN	PUMP	IR	.72	06/08/2000	A 17865	A-4297A D
JOHN A ROSS	PUMP	IR	.76	05/04/1937	A 2739	T-566
JOHN A ROSS	PUMP	IR	3.14	11/12/1997	A 17627	A-2739 D
S: 22 T: 24 R: 7E CUMING GLENN H MEYER	PUMP	IR	.31	03/09/1937	A 2712	K
JACK A SOLL	PUMP	IR	.89	09/17/1974	A 13207	K
LELAND J MACKKEY	PUMP	IR	.52	09/12/1939	A 2963 R	P-370 K
S: 23 T: 24 R: 7E CUMING LELAND J MACKKEY PHYLLIS E BECK	PUMP PUMP	IR IR	.52 .29	05/31/2000 08/04/1939	A 17860 A 2947	A-2963R D K
S: 26 T: 24 R: 7E CUMING DALE E NELSON	PUMP	IR	.93	04/03/1978	A 15225	
DOUGLAS R & MARY A MOHL	PUMP	IR	1.33	07/27/1936	A 2599	
STEVEN L & DENISE R SORENSON	PUMP	IR	.83	04/24/1978	A 15243	K
STEVEN L & DENISE R SORENSON	PUMP	IR	.26	12/26/1936	A 2675	
STEVEN L & DENISE R SORENSON	PUMP	IR	.26	06/23/2000	A 17876	A-2675 D

SURFACE WATER RIGHTS DATA
CLAIMS, APPLICATIONS, AND APPROPRIATIONS IN DOWNSTREAM ORDER
DIVISION NO. 2B

SOURCE LOCATION APPROPRIATOR	CARRIER GAGE	USE	GRANT IN CFS/AF	DATE OF PRIORITY	DOCKET/ APP. NUMBER	ANNOA. FT. NT.
<u>LOGAN CREEK</u>						
S: 25 T: 24 R: 7E CUMING LORENZ RONNENKAMP	PUMP	IR	1.96	04/18/1957	A 9459	
S: 33 T: 24 R: 8E BURT CARYL (MRS) FLICKER	PUMP	IR	.50	12/30/1976	A 14619A	K
CARY & PEGGY A RENZ	PUMP	IR	.50	12/30/1976	A 14619B	K
VERNON M BRASCH	PUMP	IR	.87	01/29/1957	A 9148	K
<u>LOGAN CREEK DREDGE</u>						
S: 11 T: 23 R: 8E BURT HARVEY BRAY INC	PUMP	IR	1.27	02/11/1992	A 17141	K
<u>LOGAN CREEK</u>						
S: 14 T: 23 R: 8E BURT HARVEY BRAY INC	PUMP	IR	1.04	06/11/1986	A 16495	K
S: 26 T: 23 R: 8E BURT BLUEGRASS ANGUS FARMS INC	PUMP	IR	1.04	11/12/1974	A 13267	K
WILLIAM A & GLORIA H RIECKEN	PUMP	IR	2.70	10/17/1974	A 13238	K
S: 35 T: 23 R: 8E BURT JOHN RONNFELDT	PUMP	IR	1.01	06/14/1955	A 7654	R T-388 K
JOHN RONNFELDT	PUMP	IR	1.26	01/12/1996	A 17501	A-7654 D
<u>LOGAN CREEK TRTB. TO</u>						
S: 3 T: 22 R: 8E BURT LOWER ELKHORN NRD, ET AL	MCKENZIE RESERVOIR	ST	71.50AF	08/31/1982	A 16146	
<u>LOGAN CREEK</u>						
S: 26 T: 22 R: 8E BURT GARY POWELL	PUMP	IR	.58	02/08/1990	A 16925	K
ELWOOD E JOHNSON ET AL	PUMP	IR	.32	07/26/1954	A 6488	K
S: 11 T: 21 R: 8E BURT MOSEMAN REV TRUSTS	PUMP	IR	.64	07/30/1954	A 6518	K
DEL PETERSON & ASSOCIATES	PUMP	IR	2.10	12/03/1976	A 14574	
MOSEMAN REV TRUSTS	PUMP	IR	2.93	01/29/1999	A 17725A	
MOSEMAN REV TRUSTS	PUMP	IR	.65	01/29/1999	A 17725B	A-6518 D
S: 22 T: 21 R: 8E BURT MARY A LOWE	PUMP	IR	.82	01/21/1975	A 13366	
MARY A LOWE	PUMP	IR	.38	07/19/1979	A 15527	
S: 34 T: 21 R: 8E BURT DEAN G ELLERMEIER	PUMP	IR	1.85	02/11/1975	A 13398	K
DUANE E MULLER	PUMP	IR	1.31	07/23/1970	A 12022	
S: 3 T: 20 R: 8E DODGE BOWMAN FARMS, INC	PUMP	IR	2.07	08/12/1976	A 14389	K
BOWMAN FARMS, INC	PUMP	IR	.14	08/26/1936	A 2624	
BOWMAN FARMS, INC	PUMP	IR		02/18/2000	A 17814	A-2624 *D
<u>BOMBERG CREEK</u>						
S: 22 T: 21 R: 7E CUMING LARRY & JEAN LANDHOLM	LANDHOLM RESERVOIR	ST	37.70AF	02/27/2002	A 18046	

SURFACE WATER RIGHTS DATA
CLAIMS, APPLICATIONS, AND APPROPRIATIONS IN DOWNSTREAM ORDER
DIVISION NO. 2B

SOURCE LOCATION APPROPRIATOR	CARRIER GAGE	USE	GRANT IN CFS/AF	DATE OF PRIORITY	DOCKET/ APP. NUMBER	ANNO. FT. NT.
<u>LOGAN CREEK</u>						
S: 9 T: 20 R: 8E DODGE WEITZENKAMP FARMS, INC	PUMP	IR	1.24	12/24/1975	A 13920	T-461 K
S: 10 T: 20 R: 8E DODGE LOIS A BOWMAN	PUMP	IR	2.31	09/05/1975	A 13794	K
LOIS A BOWMAN	PUMP	IR	.37	03/31/1994	A 17364	K
BOWMAN FARMS, INC	PUMP	IR	.53	08/09/1976	A 14382	K
BOWMAN FARMS, INC	PUMP	IR	1.24	09/15/1976	A 14462	#K
LOGAN CREEK NEAR UEHLING, NE						
S: 16 T: 20 R: 8E DODGE LOIS A BOWMAN	PUMP	IR	.49	09/05/1975	A 13794	R T-29
LAWRENCE H MEYER ESTATE	PUMP	IR	.57	07/24/1936	A 2595	K
LAWRENCE H MEYER ESTATE	PUMP	IR	1.35	03/16/1948	A 4233	
WEITZENKAMP FARMS, INC	PUMP	IR	1.96	01/21/1976	A 13953	
ARTHUR J SUHR	PUMP	IR	2.81	04/23/1976	A 14190	
S: 20 T: 20 R: 8E DODGE LEONARD G HAVEKOST	PUMP	IR	.86	04/08/1982	A 16085	
S: 32 T: 20 R: 8E DODGE IRIS L SCHOLE	PUMP	IR	.22	07/24/1936	A 2596A	
BERNHARD J & LINDA SCHOLE	PUMP	IR	.16	07/24/1936	A 2596B	
IRIS L SCHOLE	PUMP	IR	.62	03/22/1999	A 17756A	
IRIS L SCHOLE	PUMP	IR	.22	03/22/1999	A 17756B	A-2596A D
BERNHARD J & LINDA SCHOLE	PUMP	IR	.16	03/08/1999	A 17745	A-2596B D
IRIS L SCHOLE	PUMP	IR	.64	11/05/1956	A 8953	
S: 33 T: 20 R: 8E DODGE HAROLD J MEYER	PUMP	IR	.64	06/21/1956	A 8637	
S: 32 T: 20 R: 8E DODGE BERNHARD J & LINDA SCHOLE	PUMP	IR	.29	09/06/1956	A 8809	
S: 33 T: 20 R: 8E DODGE MERLE D HOEGERMEYER	PUMP	IR	.30	08/17/1936	A 2615	K
S: 32 T: 20 R: 8E DODGE MERLE D HOEGERMEYER	PUMP	IR	.30	03/08/1999	A 17746	A-2615 D
S: 33 T: 20 R: 8E DODGE GLEN POPKEN	PUMP	IR	.59	06/03/1991	A 17079	
S: 4 T: 19 R: 8E DODGE GLEN POPKEN	PUMP	IR	.26	05/26/2000	A 17859	
GLEN POPKEN	PUMP	IR	.99	08/03/1970	A 12041	
STEVEN LANGEMEIER	PUMP	IR	1.23	07/01/1987	A 16564	
S: 11 T: 19 R: 8E DODGE RONALD STOCKFLETH, ET AL	PUMP	IR	1.02	10/25/1976	A 14520	K
<u>ELKHORN RIVER</u>						
S: 13 T: 19 R: 8E DODGE PAUL A & ROBERTA MIXAN	PUMP	IR	.40	02/27/1976	A 14064	

SURFACE WATER RIGHTS DATA
CLAIMS, APPLICATIONS, AND APPROPRIATIONS IN DOWNSTREAM ORDER
DIVISION NO. 2B

SOURCE LOCATION APPROPRIATOR	CARRIER GAGE	USE	GRANT IN CFS/AF	DATE OF PRIORITY	DOCKET/ APP. NUMBER	ANNOA. FT. NT.
<u>ELKHORN RIVER</u>						
S: 24 T: 19 R: 8E DODGE GEORGE SCHAFERSMAN LARRY E WULF	PUMP	IR	1.71	09/15/1976	A 14465	
	PUMP	IR	2.35	06/12/1970	A 11968	
<u>CLARK CREEK</u>						
S: 6 T: 19 R: 9E DODGE KRIETE FARMS, INC KRIETE FARMS, INC	PUMP	IR	3.61	09/05/1975	A 13795	
	KRIETE RESERVOIR	ST	4.41AF	03/18/1982	A 16080	
<u>KRIETE RESERVOIR</u>						
S: 6 T: 19 R: 9E DODGE KRIETE FARMS, INC KRIETE FARMS, INC	PUMP	SI		03/18/1982	A 16081	A-13795
	PUMP	SO		05/20/1985	A 16383	
<u>ELKHORN RIVER</u>						
S: 31 T: 19 R: 9E DODGE CHARLES A & JUNE L TIMM	PUMP	IR	1.92	11/08/1973	A 12958	
<u>MAPLE CREEK, MIDDLE FORK</u>						
S: 1 T: 20 R: 2E COLFAX OLGA MARES	PUMP	IR	1.02	07/22/1976	A 14337	
<u>MAPLE CREEK, MIDDLE FORK, TRTB. TO</u>						
S: 28 T: 21 R: 3E STANTON JOSEPH W KUCERA	KUCERA RESERVOIR	ST	84.20AF	04/29/1971	A 12241	
<u>KUCERA RESERVOIR</u>						
S: 28 T: 21 R: 3E STANTON JOSEPH W KUCERA	PUMP	SO		03/27/1974	A 13008	
<u>MAPLE CREEK, MIDDLE FORK</u>						
S: 15 T: 20 R: 3E COLFAX GERALD W & JOANN KRATOCHVIL	PUMP	IR	.13	07/26/1968	A 11514	K
S: 31 T: 19 R: 4E COLFAX FRANK P & JOHN J NEESEN	PUMP	IR	.94	07/26/1972	A 12694	
S: 5 T: 18 R: 4E COLFAX EDWARD, FRANK & JOHN NEESEN LOUANA M NEESEN	PUMP	IR	2.11	07/17/1975	A 13656	
	PUMP	IR	.70	07/13/1979	A 15522	
<u>DRY CREEK, TRTB. TO</u>						
S: 25 T: 19 R: 2E COLFAX RICHARD J TERNES	TERNES RESERVOIR	ST	24.80AF	02/21/1975	A 13435	
<u>TERNES RESERVOIR</u>						
S: 25 T: 19 R: 2E COLFAX RICHARD J TERNES	PUMP	SO		04/08/1975	A 13540	
<u>DRY CREEK, TRTB. TO</u>						
S: 25 T: 19 R: 2E COLFAX COLFAX COUNTY COMMISSIONERS	SAYERS-VOTRUBA RESERVOIR	ST	21.00AF	07/14/1986	A 16504	
<u>DRY CREEK</u>						
S: 11 T: 18 R: 3E COLFAX RONALD J KREJCI	PUMP	IR	1.86	11/22/1974	A 13284	

SURFACE WATER RIGHTS DATA
CLAIMS, APPLICATIONS, AND APPROPRIATIONS IN DOWNSTREAM ORDER
DIVISION NO. 2B

SOURCE LOCATION APPROPRIATOR	CARRIER GAGE	USE	GRANT IN CFS/AF	DATE OF PRIORITY	DOCKET/ APP. NUMBER	ANNOA. FT. NT.
<u>MAPLE CREEK MIDDLE FORK</u>						
S: 16 T: 18 R: 4E COLFAX HELLER-EMANUEL	PUMP	IR	.14	06/09/1954	A 6361	
S: 15 T: 18 R: 4E COLFAX HELEN CERNY	PUMP	IR	2.20	03/04/1987	A 16545	K
S: 13 T: 18 R: 4E COLFAX EHERNBERGER FARMS INC (GERALD)	PUMP	IR	.87	05/26/1976	A 14236	K
<u>MAPLE CREEK EAST FORK</u>						
S: 24 T: 21 R: 3E STANTON STANLEY J SVITAK	PUMP	IR	.81	02/24/1961	A 9892	
S: 25 T: 21 R: 3E STANTON STANLEY J SINDELAR	PUMP	IR	.69	07/09/1958	A 9631	
<u>MAPLE CREEK EAST FORK TRIB TO</u>						
S: 28 T: 20 R: 4E COLFAX JIM DRAHOTA	IRMA DRAHOTA WETLAND POND NO. 1	ST	6.50AF	03/09/2000	A 17819	A-17843
<u>MAPLE CREEK EAST FORK</u>						
S: 28 T: 20 R: 4E COLFAX JIM DRAHOTA	IRMA DRAHOTA WETLAND POND NO. 2	ST	81.00AF	04/07/2000	A 17843	A-17819
S: 10 T: 19 R: 4E COLFAX KENNETH HUNKE	PUMP	IR	.45	06/21/1972	A 12667	
S: 22 T: 19 R: 4E COLFAX LARRY J STRUDL	PUMP	IR	2.00	12/18/1987	A 16611	
S: 26 T: 19 R: 4E COLFAX EUGENE ROBERTSON	PUMP	IR	1.91	06/11/1986	A 16496	K
<u>MAPLE CREEK</u>						
S: 4 T: 18 R: 5E DODGE G F E FARMS	PUMP	IR	2.29	03/08/1984	A 16282	
S: 3 T: 18 R: 5E DODGE JAMES R MINARICK	PUMP	IR	2.06	02/23/1984	A 16274	
<u>MAPLE CREEK TRIB TO</u>						
S: 6 T: 18 R: 7E DODGE JACK F PAULSON	PAULSON-GLODOWSKI RES. MAPLE CREEK NEAR NICKERSON, NE	ST	33.30AF	04/24/1972	A 12607	#
<u>MAPLE CREEK</u>						
S: 11 T: 18 R: 8E DODGE VOGEL & RTNE	PUMP	IR	.34	04/05/1967	A 11092	
S: 7 T: 18 R: 9E DODGE MOREHOUSE FARMS	PUMP	IR	1.57	05/26/1976	A 14237	
<u>ELKHORN RIVER</u>						
S: 17 T: 18 R: 9E WASHINGTON DELFORD J H BRANDT	PUMP	IR	3.43	03/04/1976	A 14080	

SURFACE WATER RIGHTS DATA
CLAIMS, APPLICATIONS, AND APPROPRIATIONS IN DOWNSTREAM ORDER
DIVISION NO. 28

SOURCE LOCATION APPROPRIATOR	CARRIER GAGE	USE	GRANT IN CFS/AF	DATE OF PRIORITY	DOCKET/ APP. NUMBER	ANNOA. FT. NT.
<u>BUTTERMILK CREEK</u>						
S: 16 T: 18 R: 9E WASHINGTON BILL A STEAVENSON	STEAVENSON RESERVOIR	ST	49.50AF	08/24/1978	A 15330	
<u>STEAVENSON RESERVOIR</u>						
S: 16 T: 18 R: 9E WASHINGTON BILL A STEAVENSON	PUMP	SO	34.70AF	03/02/1992	A 17155	K
<u>ELKHORN RIVER</u>						
S: 20 T: 18 R: 9E DODGE PAUL B CHRISTENSEN	PUMP	IR	3.14	03/22/1976	A 14110	
S: 29 T: 18 R: 9E DODGE CHARLES A FOLSOM	PUMP	IR	.81	05/10/1940	A 3155	
CHARLES A FOLSOM	PUMP	IR	1.42	02/02/1977	A 14680	
S: 33 T: 18 R: 9E WASHINGTON CLIFFORD L TAYLOR	PUMP	IR	2.67	11/26/1956	A 9001	
S: 4 T: 17 R: 9E DODGE CURTIS W SCHMIDT	PUMP	IR	.86	03/14/1958	A 9601	
<u>TROUBLE CREEK</u>						
S: 29 T: 18 R: 8E DODGE LOWER PLATTE NORTH NRD	TROUBLE CREEK RESERVOIR	ST	447.00AF	04/18/1984	A 16287	
<u>BRUSH CREEK</u>						
S: 18 T: 18 R: 7E DODGE ARTHUR BEHRENS	BEHRENS RESERVOIR	ST	50.70AF	03/08/1976	A 14084	
<u>ELKHORN RIVER TRIB. TO</u>						
S: 31 T: 18 R: 9E DODGE DIERS FARM PARTNERSHIP	PUMP	IR	1.91	08/25/1954	A 6637	
<u>ELKHORN RIVER</u>						
S: 4 T: 17 R: 9E DODGE COMMUNITY REFUSE DISPOSAL INC	PUMP	MF	.89	07/24/1991	A 17097	
S: 3 T: 17 R: 9E WASHINGTON DOUGLAS F & ELAINE M STEENBLOCK	PUMP	IR	2.14	02/04/1976	A 13989	
S: 11 T: 17 R: 9E WASHINGTON KEITH HINDMARSH	PUMP	IR	4.17	03/03/1976	A 14078	
S: 14 T: 17 R: 9E WASHINGTON CHARLES E & DONNA J CHAPPELEAR	PUMP	IR	.71	07/07/1976	A 14302	
S: 13 T: 17 R: 9E WASHINGTON LEE B NIELSEN	PUMP	IR	.52	04/13/1956	A 8472	
LEE B NIELSEN	PUMP	IR	.17	03/11/1957	A 9324	
<u>BELL CREEK</u>						
S: 34 T: 22 R: 9E BURT GILBERT & HILDUR E ISAACSON	PUMP	IR	2.66	07/24/1975	A 13678	
S: 2 T: 21 R: 9E BURT ROGER & ELAINE PETERSON	PETERSON RESERVOIR	ST	11.92AF	09/16/1976	A 14467	
ROGER PETERSON	PUMP	IR	1.61	07/22/1976	A 14339	

SURFACE WATER RIGHTS DATA
CLAIMS, APPLICATIONS, AND APPROPRIATIONS IN DOWNSTREAM ORDER
DIVISION NO. 28

SOURCE LOCATION APPROPRIATOR	CARRIER GAGE	USE	GRANT IN CFS/AF	DATE OF PRIORITY	DOCKET/ APP. NUMBER	ANNOA. FT. NT.
<u>CRAIG CREEK</u> S: 2 T: 21 R: 9E BURT ROGER PETERSON	PUMP	IR	1.24	01/23/1976	A 13958	
<u>PETERSON RESERVOIR</u> S: 2 T: 21 R: 9E BURT ROGER & ELAINE PETERSON ROGER & ELAINE PETERSON	PUMP PUMP	SI SI		09/16/1976 09/16/1976	A 14468 A 14468	A-13958 A-14339
<u>BELL CREEK</u> S: 23 T: 21 R: 9E BURT ERIKSEN BROTHERS ERIKSEN BROTHERS	PUMP PUMP	IR IR	5.24 7.17	07/18/1966 04/03/1967	A 10889 A 11088	
S: 34 T: 21 R: 9E BURT LEONARD G ERIKSEN	PUMP	IR	3.31	07/12/1966	A 10881	
S: 11 T: 20 R: 9E BURT BROMM CATTLE CO INC MICHAEL F & DEBORAH J KENNEDY	PUMP PUMP	IR IR	3.16 .97	01/29/1976 07/14/1966	A 13972 A 10885	
S: 26 T: 20 R: 9E WASHINGTON RUSSELL LANG RICHARD THOMPSON	PUMP PUMP	IR IR	.76 1.71	05/08/1975 03/31/1964	A 13575 A 10339	
S: 35 T: 20 R: 9E WASHINGTON HARLAN & DELMAR RUWE	PUMP	IR	2.71	12/16/1974	A 13315	
S: 11 T: 19 R: 9E WASHINGTON RASMUSSEN FEED LOTS, INC S: 14 T: 19 R: 9E WASHINGTON DAVID RASMUSSEN	PUMP PUMP	IR IR	1.14 3.31	03/12/1975 07/07/1972	A 13470 A 12682	
<u>BELL CREEK TRIBUT. TO</u> S: 11 T: 19 R: 9E WASHINGTON RASMUSSEN FEED LOTS, INC	RASMUSSEN RESERVOIR	ST	27.60AF	03/12/1975	A 13469	
<u>RASMUSSEN RESERVOIR</u> S: 11 T: 19 R: 9E WASHINGTON RASMUSSEN FEED LOTS, INC RASMUSSEN FEED LOTS, INC RASMUSSEN FEED LOTS, INC	PUMP PUMP PUMP	SO SI SI		02/19/1976 02/19/1976 02/19/1976	A 14043 A 14043 A 14043	A-12682 A-13470
<u>BELL CREEK</u> S: 13 T: 19 R: 9E WASHINGTON RODNEY RABE RODNEY RABE	PUMP PUMP	IR IR	1.86 2.12	03/05/1985 07/22/1988	A 16362 A 16688	K
<u>BUCKEYE CREEK</u> S: 26 T: 19 R: 9E WASHINGTON HAROLD TIMM	PUMP	IR	2.92	06/24/1988	A 16670	K
<u>BELL CREEK</u> S: 36 T: 19 R: 9E WASHINGTON LUTHER MONKE ROBERT MONKE	PUMP PUMP	IR IR	2.46 1.67	08/28/1963 04/08/1974	A 10237 A 13015	

SURFACE WATER RIGHTS DATA
CLAIMS, APPLICATIONS, AND APPROPRIATIONS IN DOWNSTREAM ORDER
DIVISION NO. 28

SOURCE LOCATION APPROPRIATOR	CARRIER GAGE	USE	GRANT IN CFS/AF	DATE OF PRIORITY	DOCKET/ APP. NUMBER	ANNOA. FT. NT.
<u>BELL CREEK</u>						
S: 1 T: 18 R: 9E WASHINGTON						
LARRY MORAVEC	PUMP	IR	3.08	03/31/1964	A 10338	
LARRY MORAVEC	PUMP	IR	.66	08/22/1979	A 15570	
S: 12 T: 18 R: 9E WASHINGTON						
GARY & ROLLYN HILGENKAMP	PUMP	IR	.50	11/07/1963	A 10257	
GARY & ROLLYN HILGENKAMP	PUMP	IR	.57	06/12/1978	A 15275	
GARY HILGENKAMP	PUMP	IR	.57	01/28/1999	A 17722	
S: 24 T: 18 R: 9E WASHINGTON						
MARTIN C STORK	PUMP	IR	.73	09/10/1974	A 13197	K
<u>BELL CREEK, LITTLE</u>						
S: 32 T: 19 R: 10E WASHINGTON						
ANN V PETERSEN	PUMP	IR	1.79	08/05/1974	A 13130	
S: 5 T: 18 R: 10E WASHINGTON						
ANSEL & STEVAN A ANDERSEN	PUMP	IR	2.23	08/27/1975	A 13772	
S: 7 T: 18 R: 10E WASHINGTON						
GARY HILGENKAMP	PUMP	IR	2.18	02/07/1977	A 14685	
<u>BELL CREEK, LITTLE, TRIB. TO</u>						
S: 9 T: 18 R: 10E WASHINGTON						
HANSEL W VOGT	PUMP	IR	1.34	07/25/1975	A 13681	
S: 17 T: 18 R: 10E WASHINGTON						
OSCAR W SCHEER & SON	PUMP	IR	2.21	01/11/1971	A 12137	
<u>BROWN CREEK, TRIB. TO</u>						
S: 9 T: 18 R: 9E WASHINGTON						
ELEANOR A HARMON	PUMP	IR	1.79	07/23/1974	A 13099	
<u>BROWN CREEK</u>						
S: 10 T: 18 R: 9E WASHINGTON						
C RAY HARMON	PUMP	IR	1.27	07/23/1974	A 13100	
<u>ELKHORN RIVER</u>						
S: 30 T: 17 R: 10E DODGE						
RONALD F BAUERMEISTER	PUMP	IR	1.91	01/26/1976	A 13959	
S: 31 T: 17 R: 10E DODGE						
RONALD F BAUERMEISTER	PUMP	IR	2.34	12/23/1974	A 13329	
EUGENE & DEBORA VOLNEK	PUMP	IR	.54	12/29/1980	A 15743	
S: 32 T: 17 R: 10E WASHINGTON						
JACK G BRAWNER	PUMP	IR	.70	03/13/1957	A 9339	
KEITH E RAMSEY	PUMP	IR	.22	03/31/1977	A 14880	
HELEN GRABOW	PUMP	IR	.57	04/08/1975	A 13539	
<u>RAWHIDE CREEK</u>						
S: 5 T: 16 R: 10E DOUGLAS						
EUGENE & DEBORA VOLNEK	PUMP	IR	.71	06/12/2001	A 17986	
<u>RAWHIDE CREEK, TRIB. TO</u>						
S: 26 T: 17 R: 9E DODGE						
MARVIN C & JOYCE I PETERSEN	PUMP	IR	3.11	07/31/1961	A 9962	

SURFACE WATER RIGHTS DATA
CLAIMS, APPLICATIONS, AND APPROPRIATIONS IN DOWNSTREAM ORDER
DIVISION NO. 28

SOURCE LOCATION APPROPRIATOR	CARRIER GAGE	USE	GRANT IN CFS/AF	DATE OF PRIORITY	DOCKET/ APP. NUMBER	ANNOA.	FT. NT.
<u>RAWHIDE CREEK</u> S: 26 T: 17 R: 9E DODGE LOIS M MCCARTNEY	PUMP	IR	3.68	04/27/1955	A 7411		
<u>RAWHIDE CREEK, TRIB. TO</u> S: 27 T: 17 R: 9E DODGE HAZEL R KEENE	PUMP	IR	3.04	07/17/1981	A 15942		K
<u>RAWHIDE CREEK</u> S: 36 T: 17 R: 9E DODGE KEITH HINDMARSH	PUMP	IR	1.49	03/15/1989	A 16753		K
S: 31 T: 17 R: 10E DODGE EUGENE & DEBORA VOLNEK	PUMP	IR	.53	10/07/1980	A 15721		
S: 5 T: 16 R: 10E DOUGLAS HOFFMAN & WOLLEN	PUMP	IR	1.28	07/09/1981	A 15921		K
ELMER ZEIS	PUMP	IR	.88	03/23/1971	A 12192		
<u>RAWHIDE CREEK, TRIB. TO</u> S: 6 T: 16 R: 10E DOUGLAS HOFFMAN & HOFFMAN	PUMP	IR	1.03	08/31/1981	A 15973		K
<u>RAWHIDE CREEK</u> S: 8 T: 16 R: 10E DOUGLAS WARNER W MILLER	PUMP	IR	.44	01/31/1956	A 8338		
S: 17 T: 16 R: 10E DOUGLAS KEITH R & CINDY K MATTEO	PUMP	IR	.46	08/07/1936	A 2606		
S: 16 T: 16 R: 10E DOUGLAS JOHN D & BENJAMIN F EWING	PUMP	IR	2.26	03/04/1957	A 9284		
<u>ELKHORN RIVER</u> S: 28 T: 16 R: 10E DOUGLAS THE J C ROBINSON SEED CO/BROWN ET AL	PUMP ELKHORN RIVER AT WATERLOO, NE	IR	3.59	09/08/1976	A 14446		#
S: 23 T: 15 R: 10E DOUGLAS SANITARY & IMPROVEMENT DIST 177 OF DOUGLAS COUNTY SANITARY & IMPROVEMENT DIST 177 OF DOUGLAS COUNTY	FISHING LAKE BOATING LAKE	ST ST	39.30AF 284.80AF	03/03/1981 05/27/1980	A 15776 A 15654		
<u>ELKHORN RIVER, TRIB. TO</u> S: 2 T: 14 R: 10E DOUGLAS 100 AC WOODS, LLC 100 AC WOODS, LLC	SOUTH POND NORTHWEST POND	ST ST	33.00AF 12.00AF	07/16/2001 07/16/2001	A 18000 A 18001		
<u>ELKHORN RIVER</u> S: 16 T: 14 R: 10E SARPY LAURA E ALLBERY	PUMP	IR	1.36	02/11/1975	A 13397		
S: 33 T: 14 R: 10E SARPY A W GLASSHOFF	PUMP	IR	.46	09/09/1997	A 17620		
<u>PLATTE RIVER</u> S: 5 T: 13 R: 10E SAUNDERS GAME AND PARKS COMMISSION GAME AND PARKS COMMISSION	END OF REACH START OF REACH	IF IF		11/30/1993 11/30/1993	A 17330 A 17331		2 2

SURFACE WATER RIGHTS DATA
CLAIMS, APPLICATIONS, AND APPROPRIATIONS IN DOWNSTREAM ORDER
DIVISION NO. 2B

SOURCE LOCATION APPROPRIATOR	CARRIER GAGE	USE	GRANT IN CFS/AF	DATE OF PRIORITY	DOCKET/ APP. NUMBER	ANNOA. FT. NT.
<u>PLATTE RIVER</u>						
S: 18 T: 13 R: 10E SAUNDERS CITY OF LINCOLN		WELLFIELD-START OF REACH IG PLATTE RIVER NEAR ASHLAND, NE		06/27/1963	A 17312	*#
<u>SALT CREEK, OLIVE BRANCH, TRTB. TO</u>						
S: 31 T: 8 R: 5E LANCASTER LOWER PLATTE SOUTH NRD		SALT CREEK RESERVOIR 27-A ST	215.30AF	01/10/1968	A 11311	
LOWER PLATTE SOUTH NRD		SALT CREEK RESERVOIR 27-B ST	78.80AF	05/15/1968	A 11424	
<u>SALT CREEK, OLIVE BRANCH</u>						
S: 7 T: 7 R: 5E LANCASTER LOWER PLATTE SOUTH NRD		SALT CREEK RESERVOIR 27-C ST	128.90AF	05/15/1968	A 11425	
<u>SALT CREEK, OLIVE BRANCH, TRTB. TO</u>						
S: 20 T: 7 R: 5E LANCASTER GAME AND PARKS COMMISSION		TEAL RESERVOIR ST	152.38AF	02/06/1964	A 10302	
S: 32 T: 8 R: 5E LANCASTER LOWER PLATTE SOUTH NRD		SALT CREEK RESERVOIR 26-A ST	220.70AF	01/10/1968	A 11310	
S: 10 T: 7 R: 5E LANCASTER GAME AND PARKS COMMISSION		OLIVE BRANCH RESERVOIR ST	1410.00AF	11/06/1962	A 10120	
S: 3 T: 7 R: 5E LANCASTER LOWER PLATTE SOUTH NRD		SALT CREEK RESERVOIR 25-A ST	245.10AF	05/15/1968	A 11423	
S: 11 T: 7 R: 5E LANCASTER LOWER PLATTE SOUTH NRD		UPPER SALT RESERVOIR 14-1 ST	29.80AF	07/09/1985	A 16417	
<u>SALT CREEK, OLIVE BRANCH</u>						
S: 11 T: 7 R: 5E LANCASTER RAYMOND H WELLS		PUMP OLIVE BRANCH NEAR HALLAM, NE	1.21	03/16/1967	A 11076	#
<u>SALT CREEK, OLIVE BRANCH, TRTB. TO</u>						
S: 13 T: 7 R: 5E LANCASTER LOWER PLATTE SOUTH NRD		UPPER SALT RESERVOIR 14-A ST	59.80AF	07/09/1985	A 16416	
S: 19 T: 7 R: 6E LANCASTER LOWER PLATTE SOUTH NRD		UPPER SALT RESERVOIR 13-A ST	57.00AF	07/09/1985	A 16424	
S: 7 T: 7 R: 6E LANCASTER LOWER PLATTE SOUTH NRD		UPPER SALT RESERVOIR 13-B ST	51.30AF	07/09/1985	A 16415	
<u>SALT CREEK, OLIVE BRANCH</u>						
S: 5 T: 7 R: 6E LANCASTER FREDA A RELLER		PUMP	.29	04/13/1954	A 6177	K
<u>SALT CREEK, NORTH BRANCH, TRTB. TO</u>						
S: 11 T: 8 R: 5E LANCASTER LOWER PLATTE SOUTH NRD		UPPER SALT RESERVOIR 23-B ST	58.40AF	07/09/1985	A 16419	
<u>SALT CREEK, NORTH BRANCH</u>						
S: 30 T: 8 R: 6E LANCASTER GAME AND PARKS COMMISSION		BLUESTEM RESERVOIR ST	3200.00AF	03/01/1962	A 10025	

SURFACE WATER RIGHTS DATA
CLAIMS, APPLICATIONS, AND APPROPRIATIONS IN DOWNSTREAM ORDER
DIVISION NO. 2B

SOURCE LOCATION APPROPRIATOR	CARRIER GAGE	USE	GRANT IN CFS/AF	DATE OF PRIORITY	DOCKET/ APP. NUMBER	ANNOA. FT. NT.
<u>SALT CREEK, SPRING BRANCH</u>						
S: 20 T: 7 R: 6E LANCASTER LOWER PLATTE SOUTH NRD		SALT CREEK RESERVOIR 6-A ST	53.90AF	04/04/1966	A 10820	
<u>SALT CREEK, SPRING BRANCH, TRTB. TO</u>						
S: 21 T: 7 R: 6E LANCASTER HARRY A E MIKKLESON ET AL LOWER PLATTE SOUTH NRD		MEADOWLAKE RES. NO. 1 UPPER SALT RESERVOIR 5-7 ST	99.10AF 41.70AF	03/29/1973 07/09/1985	A 12844 A 16407	
S: 16 T: 7 R: 6E LANCASTER LOWER PLATTE SOUTH NRD		UPPER SALT RESERVOIR 5-A ST	41.60AF	07/09/1985	A 16406	
S: 21 T: 7 R: 6E LANCASTER LOWER PLATTE SOUTH NRD		UPPER SALT RESERVOIR 5-9 ST	23.70AF	07/09/1985	A 16408	
<u>SALT CREEK</u>						
S: 33 T: 8 R: 6E LANCASTER RICHARD D THOMPSON ET AL		PUMP	1.59	03/25/1968	A 11383	
S: 34 T: 8 R: 6E LANCASTER TODD & KRISTEN EGGERLING		PUMP	.28	09/04/1953	A 5542	K
<u>INN CREEK</u>						
S: 3 T: 7 R: 6E LANCASTER LYLE J VERGITH		VERGITH RESERVOIR	15.60AF	08/15/1955	A 7908	
<u>WITTSTRUCK CREEK</u>						
S: 8 T: 8 R: 6E LANCASTER LOWER PLATTE SOUTH NRD		WITTSTRUCK CREEK RESERVOIR 16-A	87.55AF	04/04/1966	A 10822	
<u>WITTSTRUCK CREEK, TRTB. TO</u>						
S: 20 T: 8 R: 6E LANCASTER LOWER PLATTE SOUTH NRD		WITTSTRUCK CREEK RESERVOIR 17-A	142.50AF	04/04/1966	A 10821	
<u>SALT CREEK</u>						
S: 24 T: 8 R: 6E LANCASTER AUSTIN COMPANY, INC		PUMP	.14	03/14/1973	A 12826	K
<u>SALT CREEK, TRTB. TO</u>						
S: 25 T: 8 R: 6E LANCASTER DEPARTMENT OF ROADS		PRINCETON REST AREA LAGOON	.16AF	05/06/1968	A 11410	
<u>SALT CREEK</u>						
S: 24 T: 8 R: 6E LANCASTER DOOLITTLE & DOOLITTLE TRUST		PUMP	2.93	04/03/1975	A 13525	
JAMES DOOLITTLE TRUST		PUMP	1.07	04/01/1971	A 12202	
<u>SALT CREEK, EAST BRANCH, TRTB. TO</u>						
S: 33 T: 8 R: 8E LANCASTER LOWER PLATTE SOUTH NRD		UPPER SALT RESERVOIR 38-3 ST	42.70AF	07/09/1985	A 16422	
<u>SALT CREEK, EAST BRANCH</u>						
S: 33 T: 8 R: 8E LANCASTER LOWER PLATTE SOUTH NRD		UPPER SALT RESERVOIR 38-A ST	121.20AF	07/09/1985	A 16421	

SURFACE WATER RIGHTS DATA
CLAIMS, APPLICATIONS, AND APPROPRIATIONS IN DOWNSTREAM ORDER
DIVISION NO. 2B

SOURCE LOCATION APPROPRIATOR	CARRIER GAGE	USE	GRANT IN CFS/AF	DATE OF PRIORITY	DOCKET/ APP. NUMBER	ANNOA. FT. NT.
<u>SALT CREEK, EAST BRANCH, TRIB. TO</u>						
S: 19 T: 8 R: 8E LANCASTER LOWER PLATTE SOUTH NRD	UPPER SALT RESERVOIR 8-A	ST	47.40AF	07/09/1985	A 16409	
S: 20 T: 8 R: 8E LANCASTER LOWER PLATTE SOUTH NRD	UPPER SALT RESERVOIR 8-B	ST	29.70AF	07/09/1985	A 16410	
S: 18 T: 7 R: 8E LANCASTER SAMUEL VAN PELT	VAN PELT RESERVOIR	ST	59.00AF	09/13/1966	A 10949	
S: 8 T: 7 R: 8E LANCASTER LOWER PLATTE SOUTH NRD	UPPER SALT RESERVOIR 10-4	ST	19.30AF	07/09/1985	A 16413	
S: 6 T: 7 R: 8E LANCASTER GAME AND PARKS COMMISSION	HEDGEFIELD RESERVOIR	ST	231.39AF	02/06/1964	A 10301	
S: 35 T: 9 R: 7E LANCASTER LOWER PLATTE SOUTH NRD	UPPER SALT RESERVOIR 19-B	ST	41.60AF	07/09/1985	A 16418	
S: 14 T: 8 R: 7E LANCASTER JOHN B BOWERS	PUMP	IR	.61	02/15/1972	A 12507	
S: 12 T: 8 R: 7E LANCASTER LOWER PLATTE SOUTH NRD	UPPER SALT RESERVOIR 9-A	ST	33.90AF	07/09/1985	A 16411	
S: 24 T: 8 R: 7E LANCASTER LOWER PLATTE SOUTH NRD	UPPER SALT RESERVOIR 9-3	ST	34.70AF	07/09/1985	A 16412	
S: 36 T: 8 R: 7E LANCASTER GAME AND PARKS COMMISSION	WAGONTRAIN RESERVOIR	ST	2500.00AF	03/01/1962	A 10024	
<u>SALT CREEK, EAST BRANCH</u>						
S: 2 T: 7 R: 7E LANCASTER RALPH E & IRENE L HARLAN	PUMP	IR	.44	03/09/1956	A 8402	K
<u>VANDERBRINK CREEK, TRIB. TO</u>						
S: 11 T: 7 R: 7E LANCASTER LOWER PLATTE SOUTH NRD	UPPER SALT RESERVOIR 11-A	ST	54.50AF	07/09/1985	A 16414	
<u>VANDERBRINK CREEK</u>						
S: 3 T: 7 R: 7E LANCASTER ORVILLE DEBOER	PUMP	IR	1.06	12/03/1956	A 9015	
RALPH E HARLAN	PUMP	IR	.61	07/22/1955	A 7794	
<u>SALT CREEK, EAST BRANCH</u>						
S: 34 T: 8 R: 7E LANCASTER RALPH E HARLAN	PUMP	IR	.68	07/22/1955	A 7793	K
<u>SALT CREEK, SOUTH BRANCH, TRIB. TO</u>						
S: 18 T: 7 R: 7E LANCASTER LOWER PLATTE SOUTH NRD	UPPER SALT RESERVOIR 18-9	ST	25.50AF	07/09/1985	A 16425	
<u>SALT CREEK, SOUTH BRANCH</u>						
S: 4 T: 7 R: 7E LANCASTER GAME AND PARKS COMMISSION	STAGECOACH RESERVOIR	ST	1900.00AF	11/06/1962	A 10119	
WILLIAM R SCOTT	PUMP	IR	.44	03/06/1963	A 10153	
WILLIAM R SCOTT	SCOTT RESERVOIR	ST	5.16AF	03/06/1963	A 10154	

SURFACE WATER RIGHTS DATA
CLAIMS, APPLICATIONS, AND APPROPRIATIONS IN DOWNSTREAM ORDER
DIVISION NO. 2B

SOURCE LOCATION APPROPRIATOR	CARRIER GAGE	USE	GRANT IN CFS/AF	DATE OF PRIORITY	DOCKET/ APP. NUMBER	ANNOTA. FT. NT.
<u>SCOTT RESERVOIR</u>						
S: 4 T: 7 R: 7E LANCASTER WILLIAM R SCOTT	PUMP	SI		03/06/1963	A 10155	A-10153
<u>SALT CREEK, EAST BRANCH</u>						
S: 27 T: 8 R: 7E LANCASTER DALE HARLAN	SALT CREEK RESERVOIR 35	ST	55.70AF	07/17/1972	A 12685	
<u>SALT CREEK RESERVOIR 35</u>						
S: 27 T: 8 R: 7E LANCASTER LOWER PLATTE SOUTH NRD	PUMP	SO		03/18/1977	A 14825	
<u>SALT CREEK, EAST BRANCH, TRIB. TO</u>						
S: 28 T: 8 R: 7E LANCASTER LOWER PLATTE SOUTH NRD	UPPER SALT RESERVOIR 35-1	ST	23.70AF	07/09/1985	A 16420	
<u>SALT CREEK, EAST BRANCH</u>						
S: 20 T: 8 R: 7E LANCASTER GARY BENTZINGER	PUMP	IR	.61	01/11/1978	A 15162	K
<u>SALT CREEK</u>						
S: 19 T: 8 R: 7E LANCASTER ROCA BERRY FARMS, INC.	PUMP	IR	1.00	02/12/1981	A 15763	
S: 18 T: 8 R: 7E LANCASTER KEN & CAROLYN K MOHR JR	PUMP	IR	.12	07/12/1977	A 15025	#
<u>SALT CREEK AT ROCA, NE</u>						
S: 7 T: 8 R: 7E LANCASTER DOROTHY WILLIAMS	PUMP	IR	.95	03/30/1961	A 9921	K
DOROTHY WILLIAMS	PUMP	IR	.93	05/24/1962	A 10066	K
<u>SALT CREEK, TRIB. TO</u>						
S: 10 T: 8 R: 7E LANCASTER Q L BENGSTON	HERKIMER LAKE	ST	73.10AF	11/01/1968	A 11584	
<u>SALT CREEK</u>						
S: 6 T: 8 R: 7E LANCASTER JACQUELINE BERNIKLAU	PUMP	IR	.44	06/29/1979	A 15509	
S: 1 T: 8 R: 6E LANCASTER JACQUELINE BERNIKLAU	PUMP	IR	1.08	08/21/1972	A 12720	
<u>CARDWELL BRANCH</u>						
S: 19 T: 9 R: 6E LANCASTER GAME AND PARKS COMMISSION	YANKÉE HILL RESERVOIR	ST	2020.00AF	08/26/1964	A 10430	#
<u>SALT CREEK</u>						
S: 2 T: 9 R: 6E LANCASTER VAUGHN R & MARY BOWEN	PUMP	IR	.29	06/08/1966	A 10863	
<u>BEAL SLOUGH, TRIB. TO</u>						
S: 15 T: 9 R: 7E LANCASTER PINE LAKE CORPORATION	PINE LAKE RESERVOIR	ST	167.00AF	03/03/1961	A 9901	

SURFACE WATER RIGHTS DATA
CLAIMS, APPLICATIONS, AND APPROPRIATIONS IN DOWNSTREAM ORDER
DIVISION NO. 2B

SOURCE LOCATION APPROPRIATOR	CARRIER GAGE	USE	GRANT IN CFS/AF	DATE OF PRIORITY	DOCKET/ APP. NUMBER	ANNO. FT. NT.
<u>HAINES BRANCH</u>						
S: 8 T: 8 R: 5E LANCASTER JAMES J JURICEK	PUMP	IR	.77	04/06/1967	A 11095	
<u>CHEESE CREEK, TRIB. TO</u>						
S: 31 T: 9 R: 5E LANCASTER LOWER PLATTE SOUTH NRD	GERTSCH RESERVOIR	ST	25.70AF	03/06/1998	A 17647	
<u>HAINES BRANCH, TRIB. TO</u>						
S: 16 T: 9 R: 5E LANCASTER LELAND & CATHERINE SULLIVAN	SULLIVAN RESERVOIR	ST	19.50AF	03/29/2002	A 18053	
<u>SPRING CREEK, TRIB. TO</u>						
S: 35 T: 9 R: 5E LANCASTER MARK & SUSAN URBACH	URBACH POND NO. 2	ST	20.90AF	11/09/2000	A 17932	
MARK & SUSAN URBACH	URBACH POND NO. 1	ST	36.30AF	11/09/2000	A 17933	
<u>HOLMES CREEK</u>						
S: 10 T: 9 R: 5E LANCASTER GAME AND PARKS COMMISSION	CONESTOGA RESERVOIR HAINES BRANCH AT SW 56TH ST. AT LINCOLN, NE	ST	2700.00AF	11/06/1962	A 10121	#
<u>HAINES BRANCH</u>						
S: 4 T: 9 R: 6E LANCASTER LLOYD & JEANNETTE PRIESS	PUMP	IR	.81	04/17/1972	A 12591	
LLOYD & JEANNETTE PRIESS	PRIESS RESERVOIR NO. 1	ST		04/17/1972	A 12592	
<u>PRIESS RESERVOIR NO. 1</u>						
S: 4 T: 9 R: 6E LANCASTER LLOYD & JEANNETTE PRIESS	PUMP	SI		04/17/1972	A 12593	A-12591
<u>HAINES BRANCH</u>						
S: 3 T: 9 R: 6E LANCASTER LINCOLN REGIONAL CENTER	PUMP	FW	.04	02/12/1987	A 16540	
<u>MIDDLE CREEK</u>						
S: 35 T: 11 R: 4E SEWARD LARRY SCHILDT	PUMP	IR	1.51	03/25/1997	A 17567	
<u>MIDDLE CREEK NORTH BRANCH, TRIB. TO</u>						
S: 21 T: 11 R: 4E SEWARD LOWER PLATTE SOUTH NRD	ROAD RES. 21-11-4	ST	28.70AF	02/27/1995	A 17432	
S: 2 T: 10 R: 4E SEWARD LARRY SCHILDT	SCHILDT LIVESTOCK WASTE CONTROL RESERVOIR	WS	27.90AF	09/09/1996	A 17536	
<u>SCHILDT LIVESTOCK WASTE CONTROL RESERVOIR</u>						
S: 2 T: 10 R: 4E SEWARD LARRY SCHILDT	PUMP	SO	27.90AF	03/26/1997	A 17568	
<u>MIDDLE CREEK NORTH BRANCH, TRIB. TO</u>						
S: 15 T: 11 R: 4E SEWARD LOWER PLATTE SOUTH NRD	KRIESER RESERVOIR	ST	66.10AF	10/29/1985	A 16459	

Report of the

SURFACE WATER RIGHTS DATA
CLAIMS, APPLICATIONS, AND APPROPRIATIONS IN DOWNSTREAM ORDER
DIVISION NO. 28

SOURCE LOCATION APPROPRIATOR	CARRIER GAGE	USE	GRANT IN CFS/AF	DATE OF PRIORITY	DOCKET/ APP. NUMBER	ANNO. FT. NT.
<u>MIDDLE CREEK, NORTH BRANCH</u>						
S: 25 T: 11 R: 4E SEWARD LEONARD R & PHYLLIS J ROBOTHAM LEONARD R ROBOTHAM	PUMP PUMP	IR IR	1.41 .93	08/04/1969 01/23/1979	A 11759A A 15398	
S: 31 T: 11 R: 5E LANCASTER BRANDT FAMILY FARMS LTD.	PUMP	IR	.97	07/28/1975	A 13686	
S: 16 T: 10 R: 5E LANCASTER GAME AND PARKS COMMISSION HAROLD DEINERT	PAWNEE RESERVOIR PUMP	ST IR	8600.00AF 1.68	04/12/1963 08/20/1975	A 10176 A 13747	
<u>MIDDLE CREEK, SOUTH BRANCH</u>						
S: 22 T: 10 R: 4E SEWARD GAME AND PARKS COMMISSION	TWIN LAKES RESERVOIR	ST	2840.00AF	02/19/1964	A 10308	
S: 28 T: 10 R: 5E LANCASTER ADDOLPH PIENING	PUMP	IR	3.98	08/20/1969	A 11773	
S: 21 T: 10 R: 5E LANCASTER BURDETTE PIENING BURDETTE PIENING	PUMP PUMP	IR IR	.75 .15	03/05/1970 12/22/1947	A 11885 A 4162	
<u>MIDDLE CREEK, SOUTH BRANCH, TRIR, TO</u>						
S: 19 T: 10 R: 5E LANCASTER DIAMOND HEAD RANCH GOLF CLUB LLC	DIAMOND HEAD RANCH UPPER RESERVOIR	ST	105.20AF	03/16/2000	A 17823	
<u>DIAMOND HEAD RANCH UPPER RESERVOIR</u>						
S: 19 T: 10 R: 5E LANCASTER DIAMOND HEAD RANCH GOLF CLUB LLC	PUMP	SI		03/16/2000	A 17826	A-17825 {
<u>MIDDLE CREEK, SOUTH BRANCH, TRIR, TO</u>						
S: 19 T: 10 R: 5E LANCASTER DIAMOND HEAD RANCH GOLF CLUB LLC DIAMOND HEAD RANCH GOLF CLUB LLC	PUMP DIAMOND HEAD RANCH LOWER RESERVOIR	IR ST	1.40 105.20AF	03/16/2000 03/16/2000	A 17825 A 17824	{
<u>DIAMOND HEAD RANCH LOWER RESERVOIR</u>						
S: 19 T: 10 R: 5E LANCASTER DIAMOND HEAD RANCH GOLF CLUB LLC	PUMP	SI	105.20AF	03/16/2000	A 17827	A-17825 {
<u>MIDDLE CREEK</u>						
S: 22 T: 10 R: 5E LANCASTER HARVEY DEINERT	PUMP MIDDLE CREEK AT SW 40TH ST. AT LINCOLN, NE	IR	1.56	04/21/1977	A 14915	#
S: 29 T: 10 R: 6E LANCASTER BOARD OF EDUCATIONAL LANDS & FUNDS BOARD OF EDUCATIONAL LANDS & FUNDS	PUMP PUMP	IR IR	.03 .41	01/18/1967 11/08/1976	A 11021 A 14541	
S: 28 T: 10 R: 6E LANCASTER JOSE SANCHEZ ET AL	PUMP	IR	.13	01/07/1938	A 2823	K
<u>ANTELOPE CREEK</u>						
S: 4 T: 9 R: 7E LANCASTER CORPS OF ENGINEERS	ANTELOPE CREEK RESERVOIR	ST	1050.00AF	08/28/1961	A 9972	

SURFACE WATER RIGHTS DATA
CLAIMS, APPLICATIONS, AND APPROPRIATIONS IN DOWNSTREAM ORDER
DIVISION NO. 2B

SOURCE LOCATION APPROPRIATOR	CARRIER GAGE	USE	GRANT IN CFS/AF	DATE OF PRIORITY	DOCKET/ APP. NUMBER	ANNOA. FT. NT.
<u>ANTELOPE CREEK RESERVOIR</u>						
S: 4 T: 9 R: 7E LANCASTER CORPS OF ENGINEERS	PUMP	SO	123.00AF	09/10/1999	A 17790	
<u>ANTELOPE CREEK</u>						
S: 31 T: 10 R: 7E LANCASTER MICHAEL D COON	PUMP	IR	.01	03/29/1976	A 14126	
<u>OAK CREEK, TRIB. TO</u>						
S: 4 T: 13 R: 4E BUTLER LOWER PLATTE SOUTH NRD	BUTLER COUNTY RES. 63-A	ST	9.83AF	08/19/1966	A 10935	
S: 8 T: 13 R: 4E BUTLER LOWER PLATTE SOUTH NRD	OAK-MIDDLE RESERVOIR 63-D	ST	64.00AF	03/05/1970	A 11890	
<u>OAK-MIDDLE RESERVOIR 63-D</u>						
S: 8 T: 13 R: 4E BUTLER LOWER PLATTE SOUTH NRD	PUMP	SO		12/14/1982	A 16163	
<u>OAK CREEK, TRIB. TO</u>						
S: 15 T: 13 R: 4E BUTLER LOWER PLATTE SOUTH NRD	OAK-MIDDLE RESERVOIR 63-C	ST	72.70AF	03/12/1965	A 10565	
S: 20 T: 13 R: 4E BUTLER LOWER PLATTE SOUTH NRD	BUTLER COUNTY RES. 68-A	ST	174.60AF	08/19/1966	A 10936	
S: 21 T: 13 R: 4E BUTLER LOWER PLATTE SOUTH NRD	OAK-MIDDLE RESERVOIR 67-A	ST	54.50AF	07/09/1985	A 16423	
S: 27 T: 13 R: 4E BUTLER DAN R. KOUMA	PUMP	IR	1.69	06/15/1979	A 15493	
S: 29 T: 13 R: 4E BUTLER LOWER PLATTE SOUTH NRD	OAK-MIDDLE RESERVOIR 66-A	ST	75.10AF	06/25/1981	A 15904	
<u>OAK-MIDDLE RESERVOIR 66-A</u>						
S: 29 T: 13 R: 4E BUTLER LOWER PLATTE SOUTH NRD	PUMP	SO	21.00AF	02/10/1999	A 17731	
S: 29 T: 13 R: 4E BUTLER LOWER PLATTE SOUTH NRD	PUMP	SO		07/15/1987	A 16571	
<u>OAK CREEK, TRIB. TO</u>						
S: 11 T: 12 R: 4E SEWARD LOWER PLATTE SOUTH NRD	OAK-MIDDLE RESERVOIR 58-B	ST	70.83AF	03/08/1968	A 11362	
<u>OAK CREEK</u>						
S: 13 T: 12 R: 4E SEWARD CLYDE B CHMELKA	PUMP	IR	1.04	07/12/1968	A 11486	
<u>PEANUT CREEK, TRIB. TO</u>						
S: 1 T: 12 R: 4E SEWARD LOWER PLATTE SOUTH NRD	PEANUT CREEK RES. 57-A	ST	383.20AF	08/30/1967	A 11238	
S: 12 T: 12 R: 4E SEWARD ERMIN C BENES	PUMP	IR	.79	02/18/1957	A 9216	
<u>PEANUT CREEK</u>						
S: 18 T: 12 R: 5E LANCASTER HENRY JASA	PUMP	IR	.66	01/18/1971	A 12141	
LEONARD BENES	PUMP	IR	1.69	04/19/1973	A 12860	

SURFACE WATER RIGHTS DATA
CLAIMS, APPLICATIONS, AND APPROPRIATIONS IN DOWNSTREAM ORDER
DIVISION NO. 2B

SOURCE LOCATION APPROPRIATOR	CARRIER GAGE	USE	GRANT IN CFS/AF	DATE OF PRIORITY	DOCKET/ APP. NUMBER	ANNTA. FT. NT.
<u>OAK CREEK TRIBUT. TO</u> S: 7 T: 12 R: 5E LANCASTER EUGENE BENES	EUGENE BENES RESERVOIR	ST	16.88AF	07/22/1999	A 17781	
<u>OAK CREEK MIDDLE</u> S: 7 T: 12 R: 4E SEWARD LOWER PLATTE SOUTH NRD	OAK-MIDDLE RESERVOIR 87-A	ST	107.30AF	08/30/1967	A 11239	
<u>OAK-MIDDLE RESERVOIR 87-A</u> S: 7 T: 12 R: 4E SEWARD LOWER PLATTE SOUTH NRD	PUMP	SO		03/18/1977	A 14824	
<u>OAK CREEK MIDDLE TRIBUT. TO</u> S: 6 T: 12 R: 4E SEWARD LOWER PLATTE SOUTH NRD	OAK-MIDDLE RESERVOIR 86-A	ST	87.17AF	03/08/1968	A 11367	
<u>OAK-MIDDLE RESERVOIR 86-A</u> S: 6 T: 12 R: 4E SEWARD LOWER PLATTE SOUTH NRD	PUMP	SO		08/07/1984	A 16321	
<u>OAK CREEK MIDDLE TRIBUT. TO</u> S: 18 T: 12 R: 4E SEWARD LOWER PLATTE SOUTH NRD	OAK-MIDDLE RESERVOIR 82-B	ST	62.54AF	03/08/1968	A 11365	
<u>OAK-MIDDLE RESERVOIR 82-B</u> S: 7 T: 12 R: 4E SEWARD LOWER PLATTE SOUTH NRD	PUMP	SO		03/18/1977	A 14827	
<u>OAK CREEK MIDDLE</u> S: 8 T: 12 R: 4E SEWARD EDMUND FIALA	PUMP	IR	.81	07/26/1967	A 11211	
<u>OAK CREEK MIDDLE TRIBUT. TO</u> S: 5 T: 12 R: 4E SEWARD LOWER PLATTE SOUTH NRD	OAK-MIDDLE RESERVOIR 84-A	ST	95.85AF	03/08/1968	A 11366	
<u>OAK CREEK MIDDLE</u> S: 17 T: 12 R: 4E SEWARD GERALD K & K W JOHNSON	PUMP	IR	4.27	05/03/1967	A 11124	
<u>OAK CREEK MIDDLE TRIBUT. TO</u> S: 29 T: 12 R: 4E SEWARD SEWARD COUNTY	SEC-GNW RESERVOIR	ST	22.70AF	06/13/2000	A 17869	
<u>OAK CREEK MIDDLE</u> S: 17 T: 12 R: 4E SEWARD MARGARET L ROTH	PUMP	IR	2.36	04/25/1967	A 11113	
<u>OAK CREEK MIDDLE</u> S: 20 T: 12 R: 4E SEWARD FLOYD CLARK	CLARK RESERVOIR	ST	.93AF	03/31/1972	A 12573	
<u>OAK CREEK MIDDLE TRIBUT. TO</u> S: 21 T: 12 R: 4E SEWARD LOWER PLATTE SOUTH NRD	OAK-MIDDLE RESERVOIR 81-A	ST	133.05AF	03/08/1968	A 11364	
<u>OAK CREEK MIDDLE</u> S: 16 T: 12 R: 4E SEWARD LOWER PLATTE SOUTH NRD	OAK-MIDDLE RESERVOIR 79-A	ST	102.75AF	03/08/1968	A 11363	

SURFACE WATER RIGHTS DATA
CLAIMS, APPLICATIONS, AND APPROPRIATIONS IN DOWNSTREAM ORDER
DIVISION NO. 2B

SOURCE LOCATION APPROPRIATOR	CARRIER GAGE	USE	GRANT IN CFS/AF	DATE OF PRIORITY	DOCKET/ APP. NUMBER	ANNOA. FT. NT.
<u>OAK CREEK, MIDDLE, TRTB. TO</u> S: 14 T: 12 R: 4E SEWARD LOWER PLATTE SOUTH NRD	HUDKINS RESERVOIR	ST	24.50AF	04/17/1992	A 17176	
<u>OAK CREEK, MIDDLE</u> S: 23 T: 12 R: 4E SEWARD BETTY PLAUTZ	PUMP	IR	1.70	04/20/1967	A 11107	
<u>OAK CREEK, MIDDLE, TRTB. TO</u> S: 27 T: 12 R: 4E SEWARD LOWER PLATTE SOUTH NRD	OAK-MIDDLE RESERVOIR 76-A	ST	101.90AF	07/10/1964	A 10393	
<u>OAK CREEK, MIDDLE</u> S: 26 T: 12 R: 4E SEWARD JOE KOVAR	PUMP	IR	1.83	12/16/1966	A 11000	
S: 25 T: 12 R: 4E SEWARD LARRY HUDKINS	PUMP	IR	2.89	07/17/1968	A 11495	
<u>OAK CREEK, MIDDLE, TRTB. TO</u> S: 4 T: 11 R: 4E SEWARD LOWER PLATTE SOUTH NRD	CIPRIANO RESERVOIR	ST	20.30AF	03/06/2002	A 18049	
S: 35 T: 12 R: 4E SEWARD LOWER PLATTE SOUTH NRD	OAK-MIDDLE RESERVOIR 72-A	ST	177.80AF	08/07/1969	A 11761	
S: 25 T: 12 R: 4E SEWARD LARRY HUDKINS	PUMP	IR	.72	07/17/1968	A 11496	
S: 1 T: 11 R: 4E SEWARD LOWER PLATTE SOUTH NRD	HOUSEL RESERVOIR	ST	7.90AF	10/29/1985	A 16460	
<u>OAK CREEK</u> S: 34 T: 12 R: 5E LANCASTER GAME AND PARKS COMMISSION	BRANCHED OAK RESERVOIR	ST	26000.00AF	02/20/1964	A 10309	
CORPS OF ENGINEERS	PUMP	IR	.43	05/19/1956	A 8574	
CORPS OF ENGINEERS	PUMP	IR	.43	09/09/1964	A 10442	
ADOLPH E LANGE	PUMP	IR	1.65	02/08/1966	A 10767	
ADOLPH E LANGE	PUMP	IR	2.14	03/08/1973	A 12823	R P-493
S: 35 T: 12 R: 5E LANCASTER CALVIN STERNS	PUMP	IR	1.90	05/05/1967	A 11129	
S: 2 T: 11 R: 5E LANCASTER STERNS, STERNS, STERNS & STERNS	PUMP	IR	.27	02/03/1954	A 5930	
STERNS, STERNS, STERNS & STERNS	PUMP	IR	.94	08/17/1967	A 11229	
CALVIN STERNS	PUMP	IR	2.87	10/10/1972	A 12749	
S: 1 T: 11 R: 5E LANCASTER HEINBIGNER & RIGBY	PUMP	IR	1.84	11/20/1969	A 11824	
JIM J JAKOUBEK	PUMP	IR	.57	10/17/1974	A 13239	
S: 6 T: 11 R: 6E LANCASTER NATHANIEL L GRANT	PUMP	IR	1.06	03/17/1999	A 17751	
<u>OAK CREEK, NORTH</u> S: 9 T: 14 R: 4E BUTLER LOWER PLATTE SOUTH NRD	NORTH OAK RESERVOIR 6-A	ST	218.80AF	02/24/1976	A 14052	

SURFACE WATER RIGHTS DATA
CLAIMS, APPLICATIONS, AND APPROPRIATIONS IN DOWNSTREAM ORDER
DIVISION NO. 28

SOURCE LOCATION APPROPRIATOR	CARRIER GAGE	USE	GRANT IN CFS/AF	DATE OF PRIORITY	DOCKET/ APP. NUMBER	ANNOA. FT. NT.
<u>NORTH OAK RESERVOIR 6-A</u> S: 9 T: 14 R: 4E BUTLER LOWER PLATTE SOUTH NRD	PUMP	SO		01/03/1983	A 16165	
<u>OAK CREEK, NORTH, TRIB. TO</u> S: 17 T: 14 R: 4E BUTLER FRANK KUZELKA FRANK KUZELKA	KUZELKA RESERVOIR NO. 1 KUZELKA RESERVOIR NO. 2	ST ST	9.50AF 39.40AF	08/15/1973 11/16/1976	A 12922 A 14561	
<u>KUZELKA RESERVOIR NO. 2</u> S: 17 T: 14 R: 4E BUTLER FRANK KUZELKA	PUMP	SO		07/18/1977	A 15036	
<u>OAK CREEK, NORTH, TRIB. TO</u> S: 16 T: 14 R: 4E BUTLER LOWER PLATTE SOUTH NRD	NORTH OAK RESERVOIR 6-B	ST	146.00AF	02/24/1976	A 14053	
<u>NORTH OAK RESERVOIR 6-B</u> S: 16 T: 14 R: 4E BUTLER LOWER PLATTE SOUTH NRD	PUMP	SO		03/18/1977	A 14826	
<u>OAK CREEK, NORTH, TRIB. TO</u> S: 22 T: 14 R: 4E BUTLER LOWER PLATTE SOUTH NRD	NORTH OAK RESERVOIR 6-C	ST	276.30AF	10/27/1976	A 14526	
S: 34 T: 14 R: 4E BUTLER LOWER PLATTE SOUTH NRD	NORTH OAK RESERVOIR 6-G	ST	121.90AF	07/27/1977	A 15056	
S: 25 T: 14 R: 4E BUTLER LOWER PLATTE SOUTH NRD	NORTH OAK RESERVOIR 5-F	ST	129.80AF	06/26/1974	A 13056	
S: 24 T: 14 R: 4E BUTLER BUTLER COUNTY	KUDLACEK RESERVOIR	ST	10.00AF	08/05/1982	A 16135	
S: 14 T: 14 R: 4E BUTLER LOWER PLATTE SOUTH NRD	NORTH OAK RESERVOIR 5-X	ST	210.80AF	01/15/1981	A 15750	
S: 19 T: 14 R: 5E SAUNDERS BRUCE E & JOYCE M REZAC	PUMP	IR	2.69	11/10/1975	A 13862A	
<u>OAK CREEK, NORTH</u> S: 29 T: 14 R: 5E SAUNDERS RAYMOND BOHAC	PUMP	IR	1.49	11/27/1956	A 9003	
<u>HUNTERS SLOUGH</u> S: 20 T: 14 R: 5E SAUNDERS LOWER PLATTE SOUTH NRD	NORTH OAK RESERVOIR 4-A	ST	904.20AF	10/24/1978	A 15354	
S: 29 T: 14 R: 5E SAUNDERS JULIUS HELLERICH	PUMP	IR	.60	07/27/1977	A 15055	
<u>OAK CREEK, NORTH</u> S: 32 T: 14 R: 5E SAUNDERS GENE A REZAC	PUMP	IR	1.98	11/30/1979	A 15600	
<u>OAK CREEK, NORTH, TRIB. TO</u> S: 33 T: 14 R: 5E SAUNDERS LOWER PLATTE SOUTH NRD	NORTH OAK RESERVOIR 4-C	ST	199.50AF	08/09/1979	A 15544	

SURFACE WATER RIGHTS DATA
CLAIMS, APPLICATIONS, AND APPROPRIATIONS IN DOWNSTREAM ORDER
DIVISION NO. 2B

SOURCE LOCATION APPROPRIATOR	CARRIER GAGE	USE	GRANT IN CFS/AF	DATE OF PRIORITY	DOCKET/ APP. NUMBER	ANNOA. FT. NT.
<u>NORTH OAK RESERVOIR 4-C</u>						
S: 33 T: 14 R: 5E SAUNDERS LOWER PLATTE SOUTH NRD	PUMP	SO	82.70AF	08/12/1982	A 16139	
S: 28 T: 14 R: 5E SAUNDERS LOWER PLATTE SOUTH NRD	PUMP	SO	92.90AF	04/01/1993	A 17261	
<u>OAK CREEK, NORTH</u>						
S: 4 T: 13 R: 5E SAUNDERS LARRY D OHNOUTKA	PUMP	IR	1.60	07/19/1974	A 13087	
CYRIL & MIKE BOUC	PUMP	IR	1.77	07/28/1956	A 8697	
<u>OAK CREEK, NORTH, TRIB. TO</u>						
S: 6 T: 13 R: 5E SAUNDERS LOWER PLATTE SOUTH NRD	NORTH OAK RESERVOIR 3-A	ST	276.00AF	08/09/1979	A 15545	
<u>NORTH OAK RESERVOIR 3-A</u>						
S: 6 T: 13 R: 5E SAUNDERS LOWER PLATTE SOUTH NRD	PUMP	SO		08/12/1982	A 16140	
LOWER PLATTE SOUTH NRD	PUMP	SI		08/12/1982	A 16140	A-13666
<u>OAK CREEK, NORTH, TRIB. TO</u>						
S: 6 T: 13 R: 5E SAUNDERS RICHARD & ROSE A KOMENDA	PUMP	IR	.39	07/21/1975	A 13666	
<u>OAK CREEK, NORTH</u>						
S: 9 T: 13 R: 5E SAUNDERS JAMES E CHEMELKA	PUMP	IR	1.92	11/01/1971	A 12414	
S: 15 T: 13 R: 5E SAUNDERS ERMIN C BENES	PUMP	IR	2.69	02/23/1973	A 12815	
<u>BATES BRANCH</u>						
S: 13 T: 13 R: 4E BUTLER WILLIAM J & DELORES H SCHNEIDER	PUMP	IR	.06	08/09/1988	A 16694	K
<u>OAK CREEK, NORTH, TRIB. TO</u>						
S: 27 T: 13 R: 5E SAUNDERS LOWER PLATTE SOUTH NRD	NORTH OAK RESERVOIR 2-C	ST	118.90AF	06/26/1974	A 13057	
S: 26 T: 13 R: 5E SAUNDERS LOWER PLATTE SOUTH NRD	NORTH OAK RESERVOIR 2-D	ST	138.60AF	07/27/1977	A 15057	
<u>OAK CREEK, NORTH</u>						
S: 35 T: 13 R: 5E SAUNDERS DAVID E BARRY	PUMP	IR	1.77	12/30/1975	A 13921	
S: 7 T: 12 R: 5E LANCASTER MARY E REED	PUMP	IR	.84	12/31/1956	A 9075	
WADEN HELLERICH	PUMP	IR	.83	05/13/1969	A 11702	
<u>WAGON TONGUE CREEK, TRIB. TO</u>						
S: 5 T: 12 R: 5E LANCASTER LOWER PLATTE SOUTH NRD	S & H FARMS RESERVOIR	ST	33.97AF	07/27/1978	A 15304	
S: 4 T: 12 R: 5E LANCASTER STUDEBAKER FARMS	STUDEBAKER RESERVOIR	ST	21.15AF	07/11/1996	A 17525	

SURFACE WATER RIGHTS DATA
CLAIMS, APPLICATIONS, AND APPROPRIATIONS IN DOWNSTREAM ORDER
DIVISION NO. 2B

SOURCE LOCATION APPROPRIATOR	CARRIER GAGE	USE	GRANT IN CFS/AF	DATE OF PRIORITY	DOCKET/ APP. NUMBER	ANNO. FT. NT.
<u>WAGON TONGUE CREEK</u>						
S: 3 T: 12 R: 5E LANCASTER LOWER PLATTE SOUTH NRD	NORTH OAK RESERVOIR 1-A	ST	900.30AF	12/30/1977	A 15158	
S: 10 T: 12 R: 5E LANCASTER LEROY & DOROTHY E ANG	PUMP	IR	.66	03/03/1970	A 11884	
S: 11 T: 12 R: 5E LANCASTER JOE & MARIE JIROVASKY	PUMP	IR	.98	05/05/1976	A 14211	
<u>OAK CREEK, NORTH</u>						
S: 13 T: 12 R: 5E LANCASTER DAVID G & BECKY L GRIMES	PUMP	IR	1.19	02/04/1965	A 10525	
S: 24 T: 12 R: 5E LANCASTER ETHEL GARRISON	PUMP	IR	2.34	03/15/1961	A 9907	
S: 19 T: 12 R: 6E LANCASTER KURT SCHACHENMEYER	PUMP	IR	2.16	01/15/1981	A 15749	
S: 30 T: 12 R: 6E LANCASTER ROBERTA RILEY KIRKENDALL	PUMP	IR	.77	03/25/1963	A 10165	
S: 31 T: 12 R: 6E LANCASTER NATHANIEL L & SHIRLEY J GRANT	PUMP	IR	.87	01/11/1967	A 11010	K
S: 6 T: 11 R: 6E LANCASTER TOM SILVERSTRAND	PUMP	IR	.09	04/12/1954	A 6173	
FARM PRODUCTS CORPORATION	PUMP	IR	.70	03/07/1955	A 7187	
<u>OAK CREEK</u>						
S: 7 T: 11 R: 6E LANCASTER SULLIVAN-SONS	PUMP	IR	1.62	11/17/1975	A 13867	
ROLLIN S ROLOFSON	PUMP	IR	.23	08/10/1955	A 7889	
S: 20 T: 11 R: 6E LANCASTER BOOL FAMILY LTD PARTNERSHIP	PUMP	IR	1.07	04/19/1963	A 10179	
EARL A BOOL	PUMP	IR	.97	03/21/1957	A 9388	
MARVIN K BURCHAM	PUMP	IR	1.73	07/13/1934	A 2422	
MARVIN K BURCHAM	PUMP	IR	.42	03/12/1953	A 5203	
EARL A BOOL	PUMP	IR	.54	03/24/1960	A 9805	
S: 29 T: 11 R: 6E LANCASTER LELLIAN CARLISLE	PUMP	IR	.76	04/03/1969	A 11682	
S: 32 T: 11 R: 6E LANCASTER JOHN R BENNETT TRUST	PUMP	IR	5.36	09/16/1971	A 12381	
<u>ELK CREEK</u>						
S: 18 T: 11 R: 5E LANCASTER JIM ANDELT	PUMP	IR	.44	03/17/1967	A 11078	
S: 21 T: 11 R: 5E LANCASTER FLOYD & VIRGINIA HUDKINS	PUMP	IR	.20	01/20/1971	A 12145	
S: 27 T: 11 R: 5E LANCASTER ORELL R PIENING	PUMP	IR	.07	08/04/1969	A 11759B	T-942
ORELL R PIENING	PUMP	IR	.62	08/25/1995	A 17481A	K
ORELL R PIENING	PUMP	IR	.07	08/25/1995	A 17481B	A-11759B D

SURFACE WATER RIGHTS DATA
CLAIMS, APPLICATIONS, AND APPROPRIATIONS IN DOWNSTREAM ORDER
DIVISION NO. 2B

SOURCE LOCATION APPROPRIATOR	CARRIER GAGE	USE	GRANT IN CFS/AF	DATE OF PRIORITY	DOCKET/ APP. NUMBER	ANNOTA. FT. NT.
<u>OAK CREEK</u> S: 6 T: 10 R: 6E LANCASTER CITY OF LINCOLN	BOWLING LAKE	ST	176.00AF	04/11/1957	A 9442	#
<u>OAK CREEK, TRTB. TO</u> S: 4 T: 10 R: 6E LANCASTER CITY OF LINCOLN	HIGHLANDS GOLF COURSE RESERVOIR	ST	30.40AF	06/15/1992	A 17196	
<u>HIGHLANDS GOLF COURSE RESERVOIR</u> S: 4 T: 10 R: 6E LANCASTER CITY OF LINCOLN	PUMP	SO	26.00AF	08/20/1992	A 17219	
<u>OAK CREEK</u> S: 15 T: 10 R: 6E LANCASTER CAPITOL BEACH COMMUNITY ASSOC CAPITOL BEACH COMMUNITY ASSOC CAPITOL BEACH COMMUNITY ASSOC	CAPITOL BEACH LAKE CAPITOL BEACH LAKE CAPITOL BEACH LAKE	ST SS SS	1430.00AF 270.00AF	06/07/1961 01/11/1991 11/12/2002	A 9944 A 17043 A 18116	A-9944 A-9944
S: 14 T: 10 R: 6E LANCASTER CITY OF LINCOLN	OAK LAKE SALT CREEK AT LINCOLN, NE	ST	222.89AF	09/03/1982	A 16147	#
<u>DEAD MANS RUN</u> S: 27 T: 10 R: 7E LANCASTER WEDGEWOOD MANOR, INC	WEDGEWOOD LAKE	ST	84.00AF	09/21/1960	A 9864	
<u>SALT CREEK, TRTB. TO</u> S: 1 T: 10 R: 6E LANCASTER HARTLAND HOMES NORTH HOMEOWNERS ASSOCIATION	HARTLAND HOMES NORTH POND	ST	12.00AF	07/21/1997	A 17600	
<u>SALT CREEK, LITTLE, TRTB. TO</u> S: 22 T: 12 R: 6E LANCASTER KALMER KNUDSON	KNUDSON RESERVOIR	ST	23.00AF	06/30/1998	A 17684	
S: 23 T: 12 R: 6E LANCASTER STUDEBAKER FARMS INC	STUDEBAKER RESERVOIR	ST	29.94AF	04/08/1993	A 17267	
<u>SALT CREEK, LITTLE</u> S: 24 T: 11 R: 6E LANCASTER KUCK INVESTMENT PARTNERS, L.P. KUCK INVESTMENT PARTNERS, L.P.	HENDRICKS RESERVOIR PUMP	ST FW	24.00AF 1.67	09/06/1988 09/06/1988	A 16704 A 16705	
<u>SALT CREEK, LITTLE, TRTB. TO</u> S: 19 T: 11 R: 7E LANCASTER JAMES NAGEL	PUMP LITTLE SALT CREEK NEAR LINCOLN, NE	IR	1.96	04/01/1974	A 13010	#
<u>SALT CREEK</u> S: 32 T: 11 R: 7E LANCASTER CITY OF LINCOLN BOARD OF EDUCATIONAL LANDS & FUNDS	UNIVERSITY DUCK POND NEBRASKA DOG & HUNT CLUB, ST INC. RESERVOIR	ST ST	58.33AF 50.00AF	07/29/1926 01/07/1982	A 1837 A 16045	

SURFACE WATER RIGHTS DATA
CLAIMS, APPLICATIONS, AND APPROPRIATIONS IN DOWNSTREAM ORDER
DIVISION NO. 2B

SOURCE LOCATION APPROPRIATOR	CARRIER GAGE	USE	GRANT IN CFS/AF	DATE OF PRIORITY	DOCKET/ APP. NUMBER	ANNOA. FT. NT.
<u>SALT CREEK TRIB. TO</u> S: 21 T: 11 R: 7E LANCASTER CITY OF LINCOLN		BLUFF ROAD LANDFILL STORM WATER DETENTION BASIN SALT CREEK AT 70TH ST. AT LINCOLN, NE	37.00AF	09/07/1995	A 17485	#
<u>STEVENS CREEK</u> S: 30 T: 9 R: 8E LANCASTER LOWER PLATTE SOUTH NRD		MAGEE RESERVOIR	62.70AF	09/02/1994	A 17389	
<u>STEVENS CREEK TRIB. TO</u> S: 29 T: 9 R: 8E LANCASTER LOWER PLATTE SOUTH NRD		STEVENS CREEK RES. A2-1	30.00AF	02/08/2002	A 18036	
S: 23 T: 9 R: 7E LANCASTER KELVIN KORVER		HERITAGE LAKE	134.00AF	04/24/2001	A 17979	
S: 24 T: 9 R: 7E LANCASTER LOWER PLATTE SOUTH NRD		STEVENS CREEK RES. A3-2	37.00AF	02/08/2002	A 18037	
S: 28 T: 9 R: 8E LANCASTER LOWER PLATTE SOUTH NRD		STEVENS CREEK RES. A5-1	21.90AF	02/08/2002	A 18038	
S: 16 T: 9 R: 8E LANCASTER LOWER PLATTE SOUTH NRD		STEVENS CREEK RES. A6-1	14.70AF	08/09/2001	A 18007	
S: 17 T: 9 R: 8E LANCASTER EVERETT HODTWALKER		HODTWALKER RESERVOIR	1.56AF	04/14/1986	A 16483	
S: 16 T: 9 R: 8E LANCASTER LOWER PLATTE SOUTH NRD		STEVENS CREEK RES. A7-1	33.10AF	08/09/2001	A 18005	
S: 34 T: 10 R: 8E LANCASTER LOWER PLATTE SOUTH NRD		STEVENS CREEK RES. A9-6	49.30AF	03/28/2001	A 17966	
S: 33 T: 10 R: 8E LANCASTER LOWER PLATTE SOUTH NRD		STEVENS CREEK RES. A9-1	14.40AF	03/28/2001	A 17967	
S: 18 T: 9 R: 8E LANCASTER LOWER PLATTE SOUTH NRD		STEVENS CREEK RES. A11-2	20.70AF	04/10/2002	A 18058	
<u>STEVENS CREEK</u> S: 32 T: 10 R: 8E LANCASTER DOROTHY M MOORE TRUST		PUMP	1.71	10/31/1972	A 12756	
<u>STEVENS CREEK TRIB. TO</u> S: 21 T: 10 R: 8E LANCASTER LOWER PLATTE SOUTH NRD		STEVENS CREEK RES. A17-1	123.50AF	08/09/2001	A 18006	
S: 11 T: 9 R: 7E LANCASTER HIMARK GOLF COURSE		HIMARK GOLF COURSE RES. PUMP	9.80AF 9.69AF	05/18/1992 06/11/1992	A 17185 A 17195	
DRU LAMMLE S: 24 T: 10 R: 7E LANCASTER LOWER PLATTE SOUTH NRD		SKY RANCH RESERVOIR	121.70AF	04/10/2002	A 18059	
<u>STEVENS CREEK</u> S: 24 T: 10 R: 7E LANCASTER SENORA, LEE R & JEAN PESTER		PUMP STEVENS CREEK NEAR LINCOLN, NE	.06	09/19/1955	A 8134	K#

SURFACE WATER RIGHTS DATA
CLAIMS, APPLICATIONS, AND APPROPRIATIONS IN DOWNSTREAM ORDER
DIVISION NO. 2B

SOURCE LOCATION APPROPRIATOR	CARRIER GAGE	USE	GRANT IN CFS/AF	DATE OF PRIORITY	DOCKET/ APP. NUMBER	ANNOA. FT. NT.
<u>STEVENS CREEK</u>						
S: 2 T: 10 R: 7E LANCASTER CITY OF LINCOLN	LINCOLN WETLAND MITIGATION BANK SALT CREEK BELOW STEVENS CREEK NEAR WAVERLY, NE	ST	73.40AF	01/25/2001	A 17947	#
<u>STEVENS CREEK TRIBUTARY</u>						
S: 10 T: 10 R: 7E LANCASTER CITY OF LINCOLN	MAHONEY PARK GOLF COURSE LOWER POND	ST		02/25/2002	A 18044	*
<u>MAHONEY GOLF COURSE LOWER POND</u>						
S: 10 T: 10 R: 7E LANCASTER CITY OF LINCOLN	PUMP	SO		02/25/2002	A 18045	*
<u>ROCK CREEK</u>						
S: 25 T: 13 R: 6E SAUNDERS ADOLPH G WOTIPKA	PUMP	IR	.18	11/27/1939	A 3031	K
S: 36 T: 13 R: 6E SAUNDERS ADOLPH G WOTIPKA	PUMP	IR	.16	07/29/1955	A 7846	K
<u>ROCK CREEK, LITTLE TRIBUTARY</u>						
S: 3 T: 12 R: 6E LANCASTER LOWER PLATTE SOUTH NRD	MARSHALEK RESERVOIR	ST	16.00AF	07/27/1978	A 15303	
<u>ROCK CREEK</u>						
S: 31 T: 13 R: 7E SAUNDERS JOHN C & CINTHIA L PETERSON	PUMP	IR	1.08	11/06/1975	A 13857A	K
DAVID BURKLUND	PUMP	IR	.03	11/06/1975	A 13857B	K
LARRY B & PATRICIA L STARK	PUMP	IR	1.08	08/06/1931	A 2225	
<u>HOBSON BRANCH</u>						
S: 29 T: 13 R: 7E SAUNDERS MARVIN PETERSON	PUMP	IR	.25	04/04/1977	A 14883	
S: 32 T: 13 R: 7E SAUNDERS PAT V JICKA	PAT'S POND	ST	2.50AF	03/23/2000	A 17830	
<u>ROCK CREEK TRIBUTARY</u>						
S: 4 T: 12 R: 7E LANCASTER GAME AND PARKS COMMISSION	JACK SINN WILDLIFE MANAGEMENT AREA	ST	19.70AF	08/31/1989	A 16882	
<u>ASH HOLLOW CREEK TRIBUTARY</u>						
S: 2 T: 12 R: 6E LANCASTER LOWER PLATTE SOUTH NRD	STEWART RESERVOIR	ST	67.00AF	03/05/2001	A 17962	
S: 4 T: 12 R: 7E LANCASTER GAME AND PARKS COMMISSION	JACK SINN WETLAND RESTORATION RESERVOIR	ST	72.90AF	08/28/1998	A 17696	
<u>ROCK CREEK</u>						
S: 1 T: 12 R: 7E LANCASTER GAME AND PARKS COMMISSION	PUMP	FW	3.34	08/22/1986	A 16520	

SURFACE WATER RIGHTS DATA
CLAIMS, APPLICATIONS, AND APPROPRIATIONS IN DOWNSTREAM ORDER
DIVISION NO. 2B

SOURCE LOCATION APPROPRIATOR	CARRIER GAGE	USE	GRANT IN CFS/AF	DATE OF PRIORITY	DOCKET/ APP. NUMBER	ANNTA. FT. NT.
<u>ROCK CREEK, NORTH FORK</u>						
S: 23 T: 13 R: 7E SAUNDERS CUSTOM HOMES, INC	PUMP	IR	.64	05/27/1975	A 13592	
<u>ROCK CREEK</u>						
S: 5 T: 12 R: 8E LANCASTER						
ROBERT MCGILL	PUMP	IR	.68	04/17/1969	A 11688	
ROBERT MCGILL	PUMP	IR	.89	02/20/1956	A 8365	
ROBERT MCGILL	PUMP	IR	.35	02/10/1953	A 5157	#
	ROCK CREEK NEAR CERESCO, NE					
S: 8 T: 12 R: 8E LANCASTER JAMES MAHER	PUMP	IR	.77	04/24/1989	A 16782	
S: 17 T: 12 R: 8E LANCASTER RUSSELL BLOMSTROM MARITAL TRUST	PUMP	IR	.88	07/12/1954	A 6420	
S: 27 T: 12 R: 8E LANCASTER OTTO & OTTO	PUMP	IR	.27	03/16/1956	A 8429	K
S: 34 T: 12 R: 8E LANCASTER THOMAS H & MARJORIE E OLSON	PUMP	IR	.46	05/12/1934	A 2382	
LOIS J MEYER	PUMP	IR	.31	11/03/1947	A 4139	
LOIS J MEYER	PUMP	IR	.39	01/11/1956	A 8312	
S: 35 T: 12 R: 8E LANCASTER LAMBERT M & HELEN L MILLS	PUMP	IR	1.08	08/04/1955	A 7866	
WILLIAM H & CHERYL LANDON	PUMP	IR	.20	09/29/1939	A 2978	
<u>CAMP CREEK</u>						
S: 25 T: 11 R: 8E LANCASTER BILLY SCHUELKE	PUMP	IR	.08	02/26/1954	A 6002	
S: 1 T: 11 R: 8E LANCASTER SYLVIA E MILLER	PUMP	IR	1.72	08/12/1968	A 11541	
<u>DEE CREEK</u>						
S: 7 T: 11 R: 9E CASS BOYD CLAYCOMB	PUMP	IR	1.53	03/05/1957	A 9287	
MAURINE HILT ET AL	PUMP	IR	1.72	06/12/1933	A 2326	#
	SALT CREEK AT GREENWOOD, NE					
<u>GREENWOOD CREEK</u>						
S: 9 T: 11 R: 9E CASS ROBERT L RIKLI	PUMP	IR	.62	06/21/1988	A 16666	K
S: 28 T: 12 R: 9E CASS PAUL J STRATE	PUMP	IR	.87	01/31/1964	A 10294	
<u>ROBINSON BRANCH</u>						
S: 18 T: 12 R: 9E CASS LONDON FARMS, INC	PUMP	IR	.82	07/06/1981	A 15915	
<u>CALLAHAN CREEK</u>						
S: 6 T: 11 R: 10E CASS LLOYD VOGLER	PUMP	IR	1.47	07/22/1975	A 13671	

SURFACE WATER RIGHTS DATA
CLAIMS, APPLICATIONS, AND APPROPRIATIONS IN DOWNSTREAM ORDER
DIVISION NO. 2B

SOURCE LOCATION APPROPRIATOR	CARRIER GAGE	USE	GRANT IN CFS/AF	DATE OF PRIORITY	DOCKET/ APP. NUMBER	ANNOA.	FT. NT.
<u>CALLAHAN CREEK</u>							
S: 22 T: 12 R: 9E CASS MAURINE HILT ET AL	PUMP	IR	2.07	05/19/1959	A 9729		
<u>WAHOO CREEK</u>							
S: 7 T: 14 R: 6E SAUNDERS P R B FARM	PUMP	IR	.43	06/30/1960	A 9839		
S: 8 T: 14 R: 6E SAUNDERS RAYMOND J & DOROTHY MEDUNA	PUMP	IR	.71	12/08/1975	A 13898		
<u>WAHOO CREEK, SOUTH FORK</u>							
S: 19 T: 14 R: 6E SAUNDERS EDWARD J & MARGARET L STUCHLIK, JR	PUMP	IR	.44	08/23/1979	A 15575		
S: 17 T: 14 R: 6E SAUNDERS EDWARD J & MARGARET L STUCHLIK, JR	PUMP	IR	.55	03/05/1956	A 8395	A-8395	D
EDWARD J & MARGARET L STUCHLIK, JR	PUMP	IR	.55	08/23/1979	A 15574		
MARIAN E MADIGAN	PUMP	IR	.11	07/02/1956	A 8656		K
<u>WAHOO CREEK, NORTH FORK</u>							
S: 16 T: 15 R: 5E SAUNDERS SHANAHAN BROTHERS	PUMP	IR	2.45	07/30/1976	A 14364		
S: 23 T: 15 R: 5E SAUNDERS RICHARD L & CLARA M LAWVER	PUMP	IR	1.13	11/29/1971	A 12449		K
<u>DUNLAP CREEK, TRTB TO</u>							
S: 3 T: 14 R: 5E SAUNDERS RICHARD & PAULINE KUBALEK	PUMP	IR	.51	06/07/1966	A 10862		
<u>DUNLAP CREEK</u>							
S: 35 T: 15 R: 5E SAUNDERS DONALD J VIRGL	PUMP	IR	1.04	04/17/1957	A 9452		
S: 31 T: 15 R: 6E SAUNDERS RICHARD L & CLARA M LAWVER	PUMP	IR	.60	09/21/1970	A 12084		
RAYMOND J & DOROTHY MEDUNA	PUMP	IR	.71	12/08/1975	A 13897		
<u>WAHOO CREEK, NORTH FORK</u>							
S: 33 T: 15 R: 6E SAUNDERS DONALD KRESL	PUMP	IR	.29	03/16/1967	A 11077		K
BARBARA KRESL	PUMP	IR	.56	08/12/1968	A 11539		
<u>WAHOO CREEK</u>							
S: 11 T: 14 R: 6E SAUNDERS KENNETH SCHOEN	PUMP	IR	.43	08/06/1956	A 8719		
S: 7 T: 14 R: 7E SAUNDERS JOHN E TRUTNA	PUMP	IR	.88	03/15/1991	A 17057		
JULIUS J LANIK	PUMP	IR	.64	05/06/1940	A 3150		
S: 9 T: 14 R: 7E SAUNDERS FRANCES A STYSKAL	PUMP	IR	.74	04/03/1972	A 12574		
<u>COTTONWOOD CREEK</u>							
S: 26 T: 16 R: 5E SAUNDERS LOWER PLATTE NORTH NRD	COTTONWOOD CREEK RESERVOIR 7-A	ST	1328.00AF	04/29/1987	A 16552		

SURFACE WATER RIGHTS DATA
CLAIMS, APPLICATIONS, AND APPROPRIATIONS IN DOWNSTREAM ORDER
DIVISION NO. 2B

SOURCE LOCATION APPROPRIATOR	CARRIER GAGE	USE	GRANT IN CFS/AF	DATE OF PRIORITY	DOCKET/ APP. NUMBER	ANNOA. FT. NT.
<u>COTTONWOOD CREEK, TRTB. TO</u>						
S: 32 T: 16 R: 5E SAUNDERS LOWER PLATTE NORTH NRD	COTTONWOOD	RESERVOIR 6-E ST	98.50AF	11/10/1971	A 12424	
S: 5 T: 15 R: 5E SAUNDERS LOWER PLATTE NORTH NRD	COTTONWOOD	RESERVOIR 6-D ST	200.80AF	12/06/1966	A 10990	
S: 4 T: 15 R: 5E SAUNDERS LOWER PLATTE NORTH NRD	COTTONWOOD	RESERVOIR 6-C ST	199.10AF	10/16/1967	A 11263	
S: 34 T: 16 R: 5E SAUNDERS LOWER PLATTE NORTH NRD	COTTONWOOD	RESERVOIR 6-B ST	124.40AF	04/29/1977	A 14923	
S: 7 T: 15 R: 6E SAUNDERS LOWER PLATTE NORTH NRD	COTTONWOOD	RESERVOIR 41-A ST	79.50AF	01/08/1970	A 11848	
S: 8 T: 15 R: 6E SAUNDERS LOWER PLATTE NORTH NRD	COTTONWOOD	RESERVOIR 42-A ST	84.60AF	12/06/1966	A 10991	
S: 16 T: 15 R: 6E SAUNDERS LOWER PLATTE NORTH NRD	COTTONWOOD	RESERVOIR 32-A ST	71.00AF	04/06/1972	A 12578	
S: 10 T: 15 R: 6E SAUNDERS LOWER PLATTE NORTH NRD	COTTONWOOD	RESERVOIR 21-A ST	210.70AF	08/10/1981	A 15959	
S: 13 T: 15 R: 6E SAUNDERS LOWER PLATTE NORTH NRD	COTTONWOOD	RESERVOIR 22-A ST	509.00AF	09/19/1985	A 16448	
<u>COTTONWOOD CREEK</u>						
S: 23 T: 15 R: 6E SAUNDERS LARRY DAUEL	PUMP	IR	.41	08/09/1974	A 13142	
<u>COTTONWOOD CREEK, TRTB. TO</u>						
S: 26 T: 15 R: 6E SAUNDERS LOWER PLATTE NORTH NRD	COTTONWOOD	RESERVOIR 23-A ST	75.30AF	06/11/1969	A 11724	
<u>COTTONWOOD CREEK</u>						
S: 30 T: 15 R: 7E SAUNDERS PAUL (MRS) KREMLACEK	PUMP	IR	1.67	08/08/1974	A 13140	
S: 6 T: 14 R: 7E SAUNDERS CARL J & JOHN R BERN	PUMP	IR	.20	05/10/1956	A 8559	
S: 5 T: 14 R: 7E SAUNDERS TODD SWANSON	PUMP	IR	.44	12/07/1955	A 8280	
TODD SWANSON	PUMP	IR	.97	12/21/1973	A 12965	
S: 4 T: 14 R: 7E SAUNDERS ARDVEN MALCHOW	PUMP	IR	1.02	01/26/1965	A 10521	
S: 9 T: 14 R: 7E SAUNDERS JAMES H TRUTNA	PUMP	IR	.89	08/17/1970	A 12060	
<u>COTTONWOOD CREEK, TRTB. TO</u>						
S: 20 T: 15 R: 7E SAUNDERS LOWER PLATTE NORTH NRD	COTTONWOOD	RESERVOIR 8-D ST	186.39AF	10/16/1967	A 11264	
<u>WAHOO CREEK</u>						
S: 14 T: 14 R: 7E SAUNDERS SLADKY & SLADKY	PUMP	IR	.39	11/09/1976	A 14543A	
RONALD E & PATRICIA J MORRISSEY	PUMP	IR	.48	11/09/1976	A 14543B	

SURFACE WATER RIGHTS DATA
CLAIMS, APPLICATIONS, AND APPROPRIATIONS IN DOWNSTREAM ORDER
DIVISION NO. 2B

SOURCE LOCATION APPROPRIATOR	CARRIER GAGE	USE	GRANT IN CFS/AF	DATE OF PRIORITY	DOCKET/ APP. NUMBER	ANNOA.	FT. NT.
<u>WAHOO CREEK</u> S: 14 T: 14 R: 7E SAUNDERS LARRY LAMPRECHT	PUMP	IR	1.77	01/22/1970	A 11854		
<u>SAND CREEK</u> S: 30 T: 16 R: 7E SAUNDERS RUDY J MEDUNA	PUMP	IR	.77	12/18/1974	A 13322		
S: 32 T: 16 R: 7E SAUNDERS ROBERT J & CAROL MEDUNA	PUMP	IR	1.11	01/15/1976	A 13945		
S: 4 T: 15 R: 7E SAUNDERS MCDERMOTT FARMS, INC	PUMP	IR	1.13	06/12/1989	A 16818		K
S: 9 T: 15 R: 7E SAUNDERS JAMES F DIVIS	PUMP	IR	.29	05/22/1989	A 16810		K
<u>DICK CREEK</u> S: 16 T: 15 R: 7E SAUNDERS ANDREW J MURREN	PUMP	IR	.17	08/10/1956	A 8737		K
<u>SAND CREEK</u> S: 15 T: 15 R: 7E SAUNDERS ANDREW J MURREN	PUMP	IR	.26	09/21/1955	A 8174		K
S: 22 T: 15 R: 7E SAUNDERS EDWARD R KOUTNY	PUMP	IR	.29	08/15/1956	A 8743		K
S: 27 T: 15 R: 7E SAUNDERS JAMES & MARLENE FUJAN	PUMP	IR	.09	11/01/1956	A 8947		K
STEPHEN BARTEK ET AL	PUMP	IR	4.00	01/12/1976	A 13931		K
S: 34 T: 15 R: 7E SAUNDERS DOLORES F. DVORAK	PUMP	IR	.25	04/30/1956	A 8528		K
S: 11 T: 14 R: 7E SAUNDERS SLADKY & SLADKY	PUMP	IR	.89	11/09/1976	A 14542A		
S: 14 T: 14 R: 7E SAUNDERS RONALD E & PATRICIA J MORRISSEY	PUMP	IR	1.11	11/09/1976	A 14542B		
RONALD E & PATRICIA J MORRISSEY	PUMP	IR	1.01	11/09/1976	A 14543C	T-844	}
<u>WAHOO CREEK</u> S: 13 T: 14 R: 7E SAUNDERS LARRY LAMPRECHT	PUMP	IR	2.90	10/16/1956	A 8907		
S: 20 T: 14 R: 8E SAUNDERS GLEN & DORIS TREPTOW	PUMP WAHOO CREEK AT ITHACA, NE	IR	2.18	06/22/1976	A 14282		#
S: 33 T: 14 R: 8E SAUNDERS MARVIN NOERENBERG	PUMP	IR	.29	11/29/1956	A 9006A		
DOUGLAS AND DEBRA HAAS	PUMP	IR	1.14	11/29/1956	A 9006B		
S: 34 T: 14 R: 8E SAUNDERS CRAIG & TRACI MOLINE	PUMP	IR		12/12/2002	A 18121		*
S: 3 T: 13 R: 8E SAUNDERS TROY LAMPRECHT	PUMP	IR	3.94	02/03/1975	A 13380		*
LARRY & GEORGIA LAMPRECHT	PUMP	IR		12/23/2002	A 18124		*

SURFACE WATER RIGHTS DATA
CLAIMS, APPLICATIONS, AND APPROPRIATIONS IN DOWNSTREAM ORDER
DIVISION NO. 28

SOURCE LOCATION APPROPRIATOR	CARRIER GAGE	USE	GRANT IN CFS/AF	DATE OF PRIORITY	DOCKET/ APP. NUMBER	ANNOA. FT. NT.
<u>WAHOO CREEK</u>						
S: 34 T: 14 R: 8E SAUNDERS BARBARA B SCHULTZE	PUMP	IR	2.09	08/13/1975	A 13734	
S: 3 T: 13 R: 8E SAUNDERS L & J FARMS INC	PUMP	IR	1.04	01/12/1976	A 13932	T-943 K
S: 2 T: 13 R: 8E SAUNDERS LARRY & GEORGIA LAMPRECHT	PUMP	IR	2.81	07/16/2001	A 17997	
S: 12 T: 13 R: 8E SAUNDERS FRANK J DEITER	PUMP	IR	1.99	05/31/1955	A 7613	
S: 13 T: 13 R: 8E SAUNDERS LARRY MORAVEC	PUMP	IR	1.77	05/24/1977	A 14955	K
S: 18 T: 13 R: 9E SAUNDERS RAIKES FOUNDATION FARMS INC	PUMP	IR	9.52	12/09/1968	A 11594	
<u>SILVER CREEK</u>						
S: 20 T: 15 R: 8E SAUNDERS HAROLD GUSTAFSON	PUMP	IR	.63	05/16/1996	A 17518	K
S: 29 T: 15 R: 8E SAUNDERS HOUSKA & HOUSKA	PUMP	IR	1.53	12/22/1987	A 16612	K
S: 4 T: 14 R: 8E SAUNDERS PAUL NYGREN	PUMP	IR	.57	06/14/1963	A 10204	K
S: 16 T: 14 R: 8E SAUNDERS ENOLA B LARSON	PUMP	IR	.57	09/01/1976	A 14436	
ENOLA B LARSON	PUMP	IR	.39	01/04/1956	A 8298	
ENOLA B LARSON	PUMP	IR	.39	11/10/1975	A 13861	A-8298 D
ENOLA B LARSON	PUMP	IR	1.51	11/10/1975	A 13861	
S: 21 T: 14 R: 8E SAUNDERS WALLACE M QUICK	PUMP	IR	.85	07/22/1963	A 10220	
WALLACE M QUICK	PUMP	IR	2.98	07/29/1976	A 14363	
S: 28 T: 14 R: 8E SAUNDERS LORENE TREPLOW	PUMP	IR	1.04	02/24/1954	A 5982	
S: 27 T: 14 R: 8E SAUNDERS RICHARD D & MILDRED F GOODDING	PUMP	IR	1.05	06/23/1950	A 4713	
S: 35 T: 14 R: 8E SAUNDERS UNIVERSITY OF NEBRASKA	PUMP	IR	1.14	07/13/1979	A 15521	
S: 1 T: 13 R: 8E SAUNDERS LARRY & GEORGIA LAMPRECHT	PUMP	IR	.96	07/16/2001	A 17998	
S: 7 T: 13 R: 9E SAUNDERS FRANK J DEITER	PUMP	IR	.29	05/31/1955	A 7614	K
FRANK J DEITER	PUMP	IR	.29	01/23/1979	A 15396	A-7614 D
FRANK J DEITER	PUMP	IR	1.00	01/23/1979	A 15396	
<u>WAHOO CREEK</u>						
S: 20 T: 13 R: 9E SAUNDERS WESLEY E & PATRICIA C KEISER	PUMP	IR	.68	11/24/1953	A 5749	K
WESLEY E & PATRICIA C KEISER	PUMP	IR	.68	06/06/2000	A 17864A	A-5749 D

SURFACE WATER RIGHTS DATA
CLAIMS, APPLICATIONS, AND APPROPRIATIONS IN DOWNSTREAM ORDER
DIVISION NO. 2B

SOURCE LOCATION APPROPRIATOR	CARRIER GAGE	USE	GRANT IN CFS/AF	DATE OF PRIORITY	DOCKET/ APP. NUMBER	ANNOA. FT. NT.
<u>WAHOO CREEK</u>						
S: 20 T: 13 R: 9E SAUNDERS WESLEY E & PATRICIA C KEISER	PUMP	IR	.01	06/06/2000	A 17864B	A-5750B D
WESLEY E & PATRICIA C KEISER	PUMP	IR	.23	06/06/2000	A 17864C	
RAIKES FOUNDATION FARMS INC	PUMP	IR	.97	11/24/1953	A 5750A	
WESLEY E & PATRICIA C KEISER	PUMP	IR	.01	11/24/1953	A 5750B	A-17864B
S: 21 T: 13 R: 9E SAUNDERS WAHOO HUNTING CLUB	AYR LAKE	ST	480.00AF	12/30/1930	A 2184	
S: 27 T: 13 R: 9E SAUNDERS KENNETH MARCY	PUMP	IR	1.59	08/31/1953	A 5522	
S: 34 T: 13 R: 9E SAUNDERS RAY JUDDS	PUMP	IR	1.18	08/25/1969	A 11785	
S: 35 T: 13 R: 9E SAUNDERS KOLB FARMS, INC	PUMP	IR	.75	08/23/1954	A 6631	
S: 36 T: 13 R: 9E SAUNDERS CHARLES L SIPE	PUMP WAHOO CREEK AT ASHLAND, NE	IR	2.09	07/31/1996	A 17526	#
<u>SILVER CREEK</u>						
S: 7 T: 13 R: 9E SAUNDERS GAME AND PARKS COMMISSION	ARMOUR & COMPANY RES.	ST	10.00	10/18/1897	A 415	
S: 17 T: 13 R: 9E SAUNDERS HERMAN F REIM	PUMP	IR	.16	01/19/1956	A 8322	
S: 26 T: 13 R: 9E SAUNDERS KOLB FARMS, INC	PUMP	IR	.60	08/23/1954	A 6632	
<u>CLEAR CREEK</u>						
S: 12 T: 14 R: 9E SAUNDERS KARLOFF BROTHERS	PUMP	IR	.71	09/05/1974	A 13192	
S: 13 T: 14 R: 9E SAUNDERS KARLOFF BROTHERS	PUMP	IR	.57	07/23/1970	A 12023	K#
S: 35 T: 14 R: 9E SAUNDERS DELMER & KOLB	PUMP	IR	4.03	01/24/1977	A 14657	
<u>JOHNSON CREEK TRIBUT. TO</u>						
S: 25 T: 15 R: 8E SAUNDERS TODD VALLEY FARMS	TODD VALLEY FARMS WILDLIFE HABITAT LAKE	ST	25.44AF	08/05/1999	A 17786	
<u>JOHNSON CREEK</u>						
S: 16 T: 14 R: 9E SAUNDERS LOWER PLATTE NORTH NRD	JOHNSON CREEK RES. 22-A	ST	487.00AF	07/12/1974	A 13073	
<u>CLEAR CREEK</u>						
S: 10 T: 13 R: 9E SAUNDERS WENDELL W ALLINGTON	PUMP	IR	.86	08/24/1956	A 8772	
S: 26 T: 13 R: 9E SAUNDERS EARL NORRIS	PUMP	IR	2.15	06/14/1988	A 16656	K

SURFACE WATER RIGHTS DATA
CLAIMS, APPLICATIONS, AND APPROPRIATIONS IN DOWNSTREAM ORDER
DIVISION NO. 28

SOURCE LOCATION APPROPRIATOR	CARRIER GAGE	USE	GRANT IN CFS/AF	DATE OF PRIORITY	DOCKET/ APP. NUMBER	ANNOA.	FT. NT.
<u>WAHOO CREEK</u> S: 36 T: 13 R: 9E SAUNDERS WALTER J STANDER ET AL	PUMP	IR	1.52	11/12/1976	A 14552		
<u>SALT CREEK, TRIB. TO</u> S: 5 T: 12 R: 10E CASS NEBRASKA LUTHERAN OUTDOOR MINISTERIES	CAMP CAROL JOY HOLLING RESERVOIR	ST	50.60AF	09/12/1980	A 15718		
<u>PLATTE RIVER</u> S: 9 T: 12 R: 10E SAUNDERS CITY OF LINCOLN	WELLFIELD-END OF REACH	IG		06/27/1963	A 17312		*
<u>PAWNEE CREEK, TRIB. TO</u> S: 9 T: 12 R: 10E CASS GAME AND PARKS COMMISSION	E T MAHONEY STATE PARK LAKE	ST	32.40AF	09/17/1986	A 16522		
GAME AND PARKS COMMISSION GAME AND PARKS COMMISSION	PUMP U S WEST LAKE	ML ST	162.00AF 140.00AF	08/10/1989 11/09/1989	A 16872 A 16895		
<u>PLATTE RIVER, TRIB. TO</u> S: 1 T: 12 R: 10E SARPY S J ARMBRUST	THOUSAND OAKS LAKE	ST	29.10AF	04/17/1963	A 10178		
<u>ARMBRUST CREEK</u> S: 2 T: 12 R: 10E SARPY RONALD PATTERSON	THOUSAND OAKS LAKE	SS	29.10AF	08/19/1981	A 15968		C
<u>PLATTE RIVER, TRIB. TO</u> S: 12 T: 12 R: 10E SARPY GAME AND PARKS COMMISSION	GRETNA FISH HATCHERY	ST	1.89AF	03/14/1972	A 12543		
<u>FOUNTAIN CREEK</u> S: 24 T: 12 R: 10E CASS CYRIL VERVAEKE	PUMP	IR	.21	07/25/1955	A 7796		K
<u>DECKER CREEK, TRIB. TO</u> S: 16 T: 11 R: 11E CASS LOWER PLATTE SOUTH NRD	RESERVOIR 16-11-11	ST	29.50AF	05/11/1988	A 16645		
S: 9 T: 11 R: 11E CASS MARY ANN O'BRIEN	O'BRIEN RESERVOIR	ST	72.20AF	04/27/1981	A 15856		
<u>O'BRIEN RESERVOIR</u> S: 9 T: 11 R: 11E CASS MARY ANN O'BRIEN	PUMP	SO		07/14/1981	A 15929		
<u>DECKER CREEK</u> S: 29 T: 12 R: 11E CASS HORN FAMILY PARTNERSHIP	PUMP PLATTE RIVER AT LOUISVILLE, NE	IR	.22	09/15/1977	A 15108		#
<u>MILL CREEK, TRIB. TO</u> S: 36 T: 12 R: 11E CASS LOWER PLATTE SOUTH NRD	36CB-12-11 RESERVOIR 5	ST ST	52.70AF 24.90AF	01/20/1993 05/11/1988	A 17241 A 16646		

See "use" definitions and footnotes on pages 90 through 95

SURFACE WATER RIGHTS DATA
CLAIMS, APPLICATIONS, AND APPROPRIATIONS IN DOWNSTREAM ORDER
DIVISION NO. 2B

SOURCE LOCATION APPROPRIATOR	CARRIER GAGE	USE	GRANT IN CFS/AF	DATE OF PRIORITY	DOCKET/ APP. NUMBER	ANNOA. FT. NT.
<u>MILL CREEK TRIB. TO</u>						
S: 27 T: 12 R: 11E CASS LOWER PLATTE SOUTH NRD	MILL CREEK RES. NO. 7	ST	41.60AF	01/20/1993	A 17246	
<u>BUFFALO CREEK BIG TRIB. TO</u>						
S: 20 T: 13 R: 11E SARPY PAPIO-MISSOURI RIVER NRD	BIG BUFFALO CREEK RESERVOIR GS-10	ST	23.00AF	10/24/1980	A 15725	
S: 17 T: 13 R: 11E SARPY PAPIO-MISSOURI RIVER NRD	BIG BUFFALO CREEK RESERVOIR GS-141A	ST	29.70AF	06/11/1979	A 15489	
S: 16 T: 13 R: 11E SARPY PAPIO-MISSOURI RIVER NRD	BIG BUFFALO CREEK RESERVOIR GS-16	ST	52.20AF	01/15/1986	A 16468	
<u>BUFFALO CREEK TRIB. TO</u>						
S: 30 T: 13 R: 11E SARPY PAPIO-MISSOURI RIVER NRD	BIG BUFFALO CREEK RESERVOIR GS-17A	ST	10.50AF	01/13/1984	A 16261	
S: 33 T: 13 R: 11E SARPY PAPIO-MISSOURI RIVER NRD	BUFFALO CREEK RES. GS-19	ST	47.80AF	08/15/1989	A 16876	
<u>BUFFALO CREEK BIG</u>						
S: 35 T: 13 R: 11E SARPY V J & THELMA JANE LECHTENBERG	PUMP	IR	.64	11/29/1956	A 9007	K
<u>CEDAR CREEK TRIB. TO</u>						
S: 8 T: 11 R: 12E CASS LOWER PLATTE SOUTH NRD	STANDER RESERVOIR	ST	31.70AF	05/08/2000	A 17851	
<u>PLATTE RIVER</u>						
S: 31 T: 13 R: 13E SARPY METROPOLITAN UTILITIES DISTRICT OF OMAHA	END WELLFIELD	IG		01/01/1990	A 17310B	
METROPOLITAN UTILITIES DISTRICT OF OMAHA	END WELLFIELD	IG		01/01/1970	A 17310A	
<u>PLATTE RIVER TRIB. TO</u>						
S: 11 T: 12 R: 12E CASS LOWER PLATTE SOUTH NRD	TIMMERMAN FARMS RES.	ST	45.80AF	07/14/1994	A 17385	
S: 12 T: 12 R: 12E CASS LOWER PLATTE SOUTH NRD	RANCH ROAD RESERVOIR 12-12-12	ST	17.00AF	09/11/1996	A 17539	
S: 13 T: 13 R: 12E SARPY JACK HARVEY	HARVEY RESERVOIR	ST	24.90AF	09/01/1977	A 15101	
<u>PLATTE RIVER</u>						
S: 32 T: 13 R: 13E SARPY METROPOLITAN UTILITIES DISTRICT OF OMAHA	BEGIN WELLFIELD	IG	480.00	01/01/1970	A 17310A	
METROPOLITAN UTILITIES DISTRICT OF OMAHA	BEGIN WELLFIELD	IG	20.00	01/01/1990	A 17310B	
<u>EIGHT MILE CREEK TRIB. TO</u>						
S: 36 T: 12 R: 12E CASS ROBERT W CLANCY	PUMP	DO	.03	07/23/2002	A 18091	

SURFACE WATER RIGHTS DATA
CLAIMS, APPLICATIONS, AND APPROPRIATIONS IN DOWNSTREAM ORDER
DIVISION NO. 28

SOURCE LOCATION APPROPRIATOR	CARRIER GAGE	USE	GRANT IN CFS/AF	DATE OF PRIORITY	DOCKET/ APP. NUMBER	ANNOA. FT. NT.
<u>EIGHT MILE CREEK, TRTB. TO</u> S: 36 T: 12 R: 12E CASS LOWER PLATTE SOUTH NRD	RESERVOIR NO. 1	ST	27.15AF	04/20/1992	A 17179	
<u>EIGHT MILE CREEK</u> S: 20 T: 12 R: 13E CASS	W-M LAKE	ST	510.10AF	04/24/1974	A 13026	
W M FARMS, INC	COPPER PENNY LAKE	ST	225.70AF	02/24/1977	A 14752	
W M FARMS, INC	PUMP	IR	2.86	01/17/1957	A 9108	K
<u>FOUR MILE CREEK, WEST BRANCH</u> S: 33 T: 12 R: 13E CASS	PUMP	IR	4.08	09/10/1976	A 14455	
VINDULYN ACRES, INC	PUMP	IR	.16	07/20/1955	A 7790A	T-112
S: 34 T: 12 R: 13E CASS VINDULYN ACRES, INC	FOUR MILE CREEK RESERVOIR	ST	.10AF	10/29/1976	A 14533	
<u>FOUR MILE CREEK</u> S: 34 T: 12 R: 13E CASS	PUMP	IR	.13	07/20/1955	A 7789	
NORTHERN NATURAL GAS COMPANY VINDULYN ACRES, INC	PUMP	IR	1.14	04/29/1976	A 14200	
<u>FOUR MILE CREEK, TRTB. TO</u> S: 26 T: 12 R: 13E CASS	PUMP	IR	4.02	06/04/1976	A 14250	
CLARK S WILES	PUMP	IR	1.76	09/06/1974	A 13195	
S: 25 T: 12 R: 13E CASS	WILES RESERVOIR NO. 4	ST	1.04AF	03/31/1978	A 15224	
CLARK S WILES	WILES RESERVOIR NO. 3	ST	1.27AF	03/31/1978	A 15223	
S: 23 T: 12 R: 13E CASS						
CLARK S & JEAN M WILES						
CLARK S WILES						
S: 22 T: 12 R: 13E CASS						
CLARK S WILES						
<u>FOUR MILE CREEK</u> S: 22 T: 12 R: 13E CASS	PUMP	IR	8.09	08/21/1974	A 13167	
STEPHEN G & OPAL B WILES						
<u>BACHELOR CREEK</u> S: 16 T: 12 R: 13E CASS	PUMP	IR	.43	02/17/1976	A 14033	
HALMES, INC	PUMP	IR	1.04	08/07/1974	A 13137	
S: 9 T: 12 R: 13E CASS	PUMP	IR	1.14	02/17/1976	A 14032	
HALMES, INC						
HALMES, INC						
<u>FOUR MILE CREEK, WEST BRANCH</u> S: 22 T: 12 R: 13E CASS	PUMP	IR	.15	07/20/1955	A 7790B	T-112
WILES BROS INC						
<u>BACHELOR CREEK</u> S: 3 T: 12 R: 13E CASS	PUMP	IR	1.56	08/28/1978	A 15332	
W M FARMS, INC						

SURFACE WATER RIGHTS DATA
CLAIMS, APPLICATIONS, AND APPROPRIATIONS IN DOWNSTREAM ORDER
DIVISION NO. 2B

SOURCE LOCATION APPROPRIATOR	CARRIER GAGE	USE	GRANT IN CFS/AF	DATE OF PRIORITY	DOCKET/ APP. NUMBER	ANNOA. FT. NT.
<u>PLATTE RIVER, TRIB. TO</u> S: 22 T: 13 R: 13E SARPY PAPIO-MISSOURI RIVER NRD	HANSON LAKE	ST	18.10AF	06/23/2000	A 17877	
<u>PLATTE RIVER</u> S: 31 T: 13 R: 14E CASS GAME AND PARKS COMMISSION	END OF REACH	IF		11/30/1993	A 17331	2

SURFACE WATER RIGHTS DATA
CLAIMS, APPLICATIONS, AND APPROPRIATIONS IN DOWNSTREAM ORDER
DIVISION NO. 2C

SOURCE LOCATION APPROPRIATOR	CARRIER GAGE	USE	GRANT IN CFS/AF	DATE OF PRIORITY	DOCKET/ APP. NUMBER	ANNOA. FT. NT.
<u>SNAKE CREEK</u>						
S: 1 T: 24 R: 52W BOX BUTTE SNAKE CREEK FEEDERS	KILPATRICK RESERVOIR	ST	2300.00AF	06/07/1911	A 1104	E
S: 6 T: 24 R: 51W BOX BUTTE GARDNER FARMS, INC.	KILPATRICK CANALS NO. 1&2	IR	54.86	06/06/1894	D 567	E
<u>KILPATRICK RESERVOIR</u>						
S: 6 T: 24 R: 51W BOX BUTTE GARDNER FARMS, INC.	KILPATRICK CANALS NO. 1&2	SI		06/07/1911	A 1159	D-567 E
<u>POINT OF ROCKS CREEK, TRIB. TO</u>						
S: 7 T: 26 R: 50W BOX BUTTE DONALD W HANSEN	HANSEN RESERVOIR	ST	70.70AF	06/25/1973	A 12891	E
<u>SNAKE CREEK, TRIB. TO</u>						
S: 1 T: 24 R: 48W BOX BUTTE HARVEY D & BEVERLY A SCHNELL	PUMP	IR	1.68	03/30/1970	A 11904	E
<u>NIOBRARA RIVER, TRIB. TO</u>						
S: 29 T: 31 R: 47W DAWES RANDALL S. & DAWN BLONIEN	PUMP	IR	1.40	11/20/1959	A 9772	E
S: 26 T: 31 R: 47W DAWES BETTY M PARKES	ANDERSON RESERVOIR	ST	157.00AF	04/18/1950	A 4644	E
<u>ANDERSON RESERVOIR</u>						
S: 26 T: 31 R: 47W DAWES BETTY M PARKES	PUMP	SO		04/18/1950	A 4976	E
<u>NIOBRARA RIVER, TRIB. TO</u>						
S: 27 T: 33 R: 57W SIOUX WILLIAM H WILSON	WILSON RESERVOIR NIOBRARA RIVER AT WYOMING-NEBRASKA STATE LINE	ST	7.00AF	11/26/1940	A 3337	#
<u>NIOBRARA RIVER</u>						
S: 21 T: 31 R: 57W SIOUX RAY T DOUT RANCH & CATTLE	PUMPS	IR	.96	06/08/1891	D 510 R P-282	K
S: 35 T: 31 R: 57W SIOUX HOWARD H JUHL	JOHNSON CANAL	IR	2.09	05/01/1894	D 511 R P-243	K
S: 1 T: 30 R: 57W SIOUX MELVIN R & KLARA M GROTE	LAKOTAH CANAL	IR	5.76	10/01/1883	D 554	K
S: 9 T: 29 R: 56W SIOUX SIX BAR RANCH, INC ET AL	EARNEST CANAL NO. 2	IR	2.14	05/15/1891	D 514B	
SIX BAR RANCH, INC ET AL	EARNEST CANAL NO. 2	IR	1.46	03/24/1914	A 1362 R P-311	
SIX BAR RANCH, INC ET AL	EARNEST CANAL NO. 1	IR	2.86	05/01/1885	D 514A	
S: 25 T: 29 R: 56W SIOUX AGATE SPRINGS RANCH, INC	MCGINLEY-STOVER N. CANAL	IR	5.06	05/01/1887	D 513AR P-397	K
AGATE SPRINGS RANCH, INC	MCGINLEY-STOVER S. CANAL	IR	1.34	05/01/1890	D 513BR T-754	K
AGATE SPRINGS RANCH, INC	MCGINLEY-STOVER N. & COOK CANAL NO. 2	IR	.16	05/31/1891	D 980B	K
S: 2 T: 28 R: 56W SIOUX AGATE SPRINGS RANCH, INC	COOK CANAL NO. 1	IR	2.31	05/31/1891	D 980A	

SURFACE WATER RIGHTS DATA
CLAIMS, APPLICATIONS, AND APPROPRIATIONS IN DOWNSTREAM ORDER
DIVISION NO. 2C

SOURCE LOCATION APPROPRIATOR	CARRIER GAGE	USE	GRANT IN CFS/AF	DATE OF PRIORITY	DOCKET/ APP. NUMBER	ANNO. FT. NT.
<u>NIORRARA RIVER</u>						
S: 1 T: 28 R: 56W SIOUX						
AGATE SPRINGS RANCH, INC	PUMP	IR	1.48	05/01/1887	D 513AR	P-430
AGATE SPRINGS RANCH, INC	PUMP	IR	.52	05/31/1891	D 980 R	P-428
S: 3 T: 28 R: 55W SIOUX						
WILLIAM T SKAVDAHL	HARRIS-NEECE CANAL	IR	7.13	07/01/1892	D 517	K
WILLIAM T SKAVDAHL	HARRIS-NEECE CANAL	IR	2.54	07/11/1932	A 2275	K
S: 6 T: 28 R: 54W SIOUX						
MORAVA, MORAVA, MORAVA & SNOW	LABELLE CANAL	IR	1.40	03/12/1895	D 518	K
MORAVA, MORAVA, MORAVA & SNOW	LABELLE CANAL	IR	2.27	07/03/1895	A 60	K
S: 4 T: 28 R: 54W SIOUX						
GEORGE E SANDOZ	METTLEN CANAL	IR	2.94	04/27/1896	A 292	K
JAMES L SKAVDAHL	METTLEN CANAL	IR	.50	12/18/1912	A 1248	K
JAMES L SKAVDAHL	METTLEN CANAL	IR	.93	10/13/1931	A 2244	K
S: 1 T: 28 R: 54W SIOUX						
JAMES L SKAVDAHL	BENNETT CANAL	IR	3.45	12/18/1912	A 1249 R	T-745
<u>COYOTE SPRINGS</u>						
S: 16 T: 27 R: 54W SIOUX						
DAVIS CATTLE COMPANY, INC	COYOTE SPRINGS RESERVOIR	ST	15.00AF	04/01/1936	A 2572	
DAVIS CATTLE COMPANY, INC	WATSON CANAL	IR	1.41	07/07/1934	A 2418	
<u>COYOTE SPRINGS RESERVOIR</u>						
S: 16 T: 27 R: 54W SIOUX						
DAVIS CATTLE COMPANY, INC	COYOTE SPRINGS CANAL	SI		04/01/1936	A 2579	A-2418
DAVIS CATTLE COMPANY, INC	COYOTE SPRINGS CANAL	SO		04/01/1936	A 2579	
<u>NIORRARA RIVER</u>						
S: 9 T: 28 R: 53W SIOUX						
JAMES CARLSON	PUMP	IR	.39	06/20/1966	A 10870	K
JOHN J & PATRICIA B MANNING	MOORE CANAL	IR	5.71	07/22/1895	A 88 R	P-305
S: 6 T: 28 R: 52W BOX BUTTE						
JUDY K PRELLE	GEO. HITSHEW CANAL	IR	1.76	02/17/1913	A 1260	K
WILLIAMS LAND & CATTLE CO.	GEO. HITSHEW CANAL	IR	2.76	02/17/1913	A 1260 R	P-500
WILLIAMS LAND & CATTLE CO.	HITSHEW CANAL NO. 2	IR	.60	05/17/1951	A 4862	
S: 9 T: 28 R: 52W BOX BUTTE						
WILKINS RANCH, INC	MCLAUGHLIN CANAL	IR	3.69	05/01/1888	D 566	K
S: 10 T: 28 R: 52W BOX BUTTE						
HUGHES & WILKINS	EXCELSIOR CANAL	IR	2.86	05/15/1895	D 568	
HUGHES & WOHLERS	EXCELSIOR CANAL	IR	1.92	03/28/1932	A 2264	
S: 1 T: 28 R: 52W BOX BUTTE						
HUGHES & WOHLERS	HUGHES CANAL	IR	.57	05/31/1890	D 987A	
S: 5 T: 28 R: 51W BOX BUTTE						
DE WAYNE & MARYANN HOLLTBAUGH	PUMP	IR	1.34	10/19/1950	A 4758A	K
JAMES A & DIXIE A LEES	PUMP	IR	4.93	10/19/1950	A 4758B	
S: 36 T: 29 R: 51W DAWES						
CROW BUTTE RESOURCES INC	PUMP	MF	.02	10/29/1987	A 16598	

SURFACE WATER RIGHTS DATA
CLAIMS, APPLICATIONS, AND APPROPRIATIONS IN DOWNSTREAM ORDER
DIVISION NO. 2C

SOURCE LOCATION APPROPRIATOR	CARRIER GAGE	USE	GRANT IN CFS/AF	DATE OF PRIORITY	DOCKET/ APP. NUMBER	ANNO. FT. NT.
<u>NIORRARA RIVER</u>						
S: 36 T: 29 R: 51W DAWES						
P. BRUCE & VICKI J. TROESTER	PIONEER CANALS	IR	2.22	08/01/1887	D 442A	K
P. BRUCE & VICKI J. TROESTER	PIONEER CANAL NO. 2	IR	.28	03/08/1945	A 3812 R	
P. BRUCE & VICKI J. TROESTER	PIONEER CANAL NO. 2	IR	.49	03/08/1945	A 3812 R	P-530 K
P. BRUCE & VICKI J. TROESTER	PIONEER CANAL NO. 3	IR	.21	02/16/1950	A 4599	
P. BRUCE & VICKI J. TROESTER	NORTH PIONEER CANAL	IR	.62	08/11/1952	A 5010	K
S: 29 T: 29 R: 50W DAWES						
CARL WILKINS	PUMP	IR	2.20	06/14/1985	A 16398	
S: 27 T: 29 R: 50W DAWES						
VIRGINIA CAMPBELL	PUMPS	IR	.53	01/27/1894	D 461 R	P-406 #
	NIORRARA RIVER ABOVE BOX BUTTE RESERVOIR					
S: 26 T: 29 R: 50W DAWES						
VIRGINIA CAMPBELL	PUMP	IR	1.10	02/24/1953	A 5181 R	P-411
S: 28 T: 29 R: 49W DAWES						
BUREAU OF RECLAMATION	BOX BUTTE RESERVOIR	ST	15000.00AF	03/06/1937	A 2709A	
BUREAU OF RECLAMATION	BOX BUTTE RESERVOIR	SS	32670.00AF	06/24/1941	A 3456	A-2709A A#
	BOX BUTTE RESERVOIR NEAR HEMINGFORD, NE					
S: 35 T: 29 R: 49W DAWES						
ROBERT DELSING	PUMP	IR	1.02	01/13/1981	A 16048	
S: 28 T: 29 R: 48W DAWES						
ROBERT LEMBKE	MONTAGUE CANAL	IR	.24	09/27/1900	A 575 R	T-785 K
ROBERT & VIOLET LEMBKE	MONTAGUE CANAL	IR	.34	11/15/1965	A 10716	T-702 K
ROBERT & VIOLET LEMBKE	MONTAGUE CANAL	IR	.91	03/31/1932	A 2266	T-703 K
S: 27 T: 29 R: 48W DAWES						
ALFREDA M BARRY	MONTAGUE CANAL	IR	.43	07/11/1946	A 3923	K
LEONARD J KRIZ	LICHTE CANAL	IR	.23	04/19/1911	A 1088	K
S: 26 T: 29 R: 48W DAWES						
CHARLES L IODENCE	LICHTE CANAL	IR	.86	01/24/1895	D 479 R	P-396 K
CHARLES L IODENCE	LICHTE CANAL	IR	1.97	04/07/1911	A 1086 R	P-396 K
CHARLES L IODENCE	LICHTE CANAL	IR	.20	01/02/1912	A 1152 R	P-396 K
CHARLES L IODENCE	LICHTE CANAL	IR	.77	03/02/1935	A 2523 R	P-396 K
DUANE E WILDY	POTMESIL CANAL	IR	6.20	10/29/1935	A 2566 R	P-314 K
DUANE E WILDY	POTMESIL CANAL	IR	1.59	09/07/1965	A 10686	K
CHARLES L IODENCE	MIRAGE FLATS CANAL	IR	.16	03/02/1935	A 2523 R	P-379 K
BUREAU OF RECLAMATION	MIRAGE FLATS CANAL	IR	135.78	01/25/1937	A 2683	K
CHARLES L IODENCE	MIRAGE FLATS CANAL	IR	.26	02/11/1938	A 2837 R	P-380 K
BUREAU OF RECLAMATION	MIRAGE FLATS CANAL	IR	30.76	05/18/1944	A 3729	K
<u>BOX BUTTE RESERVOIR</u>						
S: 26 T: 29 R: 48W DAWES						
BUREAU OF RECLAMATION	MIRAGE FLATS CANAL	SI		08/05/1954	A 6565	A-2683 K
BUREAU OF RECLAMATION	MIRAGE FLATS CANAL	SI		08/05/1954	A 6565	A-3729

SURFACE WATER RIGHTS DATA
CLAIMS, APPLICATIONS, AND APPROPRIATIONS IN DOWNSTREAM ORDER
DIVISION NO. 2C

SOURCE LOCATION APPROPRIATOR	CARRIER GAGE	USE	GRANT IN CFS/AF	DATE OF PRIORITY	DOCKET/ APP. NUMBER	ANNOA. FT. NT.
<u>NIORRARA RIVER</u>						
S: 26 T: 29 R: 48W DAWES CHARLES L IODENCE	IODENCE WETLAND	ST	11.10AF	09/06/2001	A 18015	
<u>COTTONWOOD CREEK</u>						
S: 17 T: 29 R: 48W DAWES SMITH & KEY	PUMP	IR	2.30	08/06/1956	A 8721	
<u>NIORRARA RIVER, TRIB. TO</u>						
S: 2 T: 29 R: 47W DAWES BETTY M PARKES	ANDERSON RESERVOIR	ST	20.00AF	10/16/1940	A 3297	
<u>ANDERSON RESERVOIR</u>						
S: 2 T: 29 R: 47W DAWES BETTY M PARKES	ANDERSON CANAL	SO		10/16/1940	A 3396	
<u>NIORRARA RIVER</u>						
S: 22 T: 29 R: 46W SHERIDAN BETTY M PARKES	PUMP	IR	1.04	06/28/1973	A 12893	
<u>DAWES-SHERIDAN CREEK</u>						
S: 24 T: 30 R: 47W DAWES DAWES COUNTY	MIRAGE FLATS RESERVOIR	ST	19.60AF	05/30/1973	A 12876	
<u>NIORRARA RIVER</u>						
S: 24 T: 29 R: 46W SHERIDAN GARY L & BONNIE HOUSH	PUMP	IR	.78	09/01/1953	A 5531	
GARY L & BONNIE HOUSH	PUMP	IR	1.86	09/01/1953	A 5531 R P-485	
GARY L & BONNIE HOUSH	PUMP	IR	2.86	09/07/1994	A 17398A	
S: 19 T: 29 R: 45W SHERIDAN GARY L & BONNIE HOUSH	PUMP	IR	2.51	09/07/1994	A 17398B	
S: 20 T: 29 R: 45W SHERIDAN TERRELL GREEN ACRES INC	PUMPS	IR	2.24	11/14/1961	A 9999	
<u>BOX BUTTE CREEK</u>						
S: 34 T: 27 R: 47W BOX BUTTE GLADE D KIRKPATRICK	PUMP	IR	.71	02/19/1980	A 15619	
<u>BOX BUTTE CREEK, TRIB. TO</u>						
S: 11 T: 27 R: 49W BOX BUTTE WAYNE W & MARJORIE K CLARK	PUMP	IR	2.28	10/09/1970	A 12098	
<u>BOX BUTTE CREEK</u>						
S: 35 T: 27 R: 47W BOX BUTTE GLADE D KIRKPATRICK	PUMP	IR	2.03	12/16/1970	A 12126	
S: 17 T: 28 R: 46W SHERIDAN JAGGERS CATTLE CO	RESERVOIR NO. 1	ST	5.30AF	06/19/1989	A 16830	
S: 36 T: 29 R: 46W SHERIDAN JOHN D GASWICK	HEATON RESERVOIR	ST	44.00AF	06/06/1950	A 4692	
S: 30 T: 29 R: 45W SHERIDAN S M SANDBERG INC	PUMP	IR	.90	06/05/1950	A 4690	
S M SANDBERG INC	PUMP	IR	.71	06/15/1955	A 7710	

SURFACE WATER RIGHTS DATA
CLAIMS, APPLICATIONS, AND APPROPRIATIONS IN DOWNSTREAM ORDER
DIVISION NO. 2C

SOURCE LOCATION APPROPRIATOR	CARRIER GAGE	USE	GRANT IN CFS/AF	DATE OF PRIORITY	DOCKET/ APP. NUMBER	ANNOTA. FT. NT.
<u>NIORRARA RIVER</u>						
S: 20 T: 29 R: 45W SHERIDAN TERRELL GREEN ACRES INC	PUMP	IR	1.46	01/04/1954	A 5840	
S: 22 T: 29 R: 45W SHERIDAN SANDOZ & HOOKER	PUMP	IR	.96	09/03/1964	A 10432	
S: 15 T: 29 R: 45W SHERIDAN SANDOZ & HOOKER	PUMP	IR	.66	12/21/1964	A 10490	
S: 11 T: 29 R: 45W SHERIDAN ORVAL L & MARY C WEYERS	PUMP	IR	1.21	10/07/1955	A 8216	
ORVAL L & MARY C WEYERS	PUMP	IR	.17	02/02/1966	A 10761	
ORVAL L & MARY C WEYERS	PUMP	IR	.71	07/01/1950	A 4717	
<u>NIORRARA RIVER, TRIB. TO</u>						
S: 11 T: 29 R: 45W SHERIDAN WAYNE PETERS	PETERS RESERVOIR	ST	4.00AF	12/01/1949	A 4540	
<u>PETERS RESERVOIR</u>						
S: 11 T: 29 R: 45W SHERIDAN WAYNE PETERS	PUMP	SO		12/01/1949	A 4727	
<u>NIORRARA RIVER</u>						
S: 36 T: 30 R: 45W SHERIDAN BOARD OF EDUCATIONAL LANDS & FUNDS	PUMP	IR	.77	12/05/1956	A 9018	
<u>SPRING CREEK</u>						
S: 20 T: 30 R: 45W SHERIDAN GARY D & PATRICIA A DORSHORST	DORSHORST RESERVOIR	ST	12.00AF	11/14/1952	A 5069	
<u>DORSHORST RESERVOIR</u>						
S: 20 T: 30 R: 45W SHERIDAN GARY D & PATRICIA A DORSHORST	DORSHORST CANAL	SO		11/14/1952	A 5630	
<u>SPRING CREEK</u>						
S: 27 T: 30 R: 45W SHERIDAN MARCY BROTHERS	MARCY CANAL	IR	3.37	08/28/1950	A 4741	
CHARLES R & BARBARA K MARCY	MARCY RESERVOIR	ST	8.00AF	10/20/1952	A 5045	
<u>NIORRARA RIVER</u>						
S: 32 T: 30 R: 44W SHERIDAN LEROY H & JOYCE L TIENSVOLD	PUMP	IR	.90	11/06/1936	A 2654	
S: 28 T: 30 R: 44W SHERIDAN BEGUIN & LAGONEGRO	PUMP	IR	1.16	12/05/1956	A 9017	
<u>PINE CREEK</u>						
S: 16 T: 28 R: 44W SHERIDAN GAME AND PARKS COMMISSION	SMITH LAKE RESERVOIR	ST	3500.00AF	09/15/1947	A 4114	
S: 34 T: 30 R: 44W SHERIDAN CHARLYN SNYDER ESTATE	PUMP	IR	1.53	10/15/1976	A 14511	
S: 27 T: 30 R: 44W SHERIDAN DORA DEPOORTER ET AL	PUMP	IR	.42	01/22/1957	A 9124	

SURFACE WATER RIGHTS DATA
CLAIMS, APPLICATIONS, AND APPROPRIATIONS IN DOWNSTREAM ORDER
DIVISION NO. 2C

SOURCE LOCATION APPROPRIATOR	CARRIER GAGE	USE	GRANT IN CFS/AF	DATE OF PRIORITY	DOCKET/ APP. NUMBER	ANNOA. FT. NT.
<u>NIORRARA RIVER</u>						
S: 22 T: 30 R: 44W SHERIDAN AUGUST VINCENT	PUMP	IR	1.77	09/26/1957	A 9572	
S: 24 T: 30 R: 44W SHERIDAN HALLIE V JACKSON	PUMPS	IR	1.05	08/22/1955	A 7971	
DAVID DIERIEK	PUMPS	IR	1.33	05/14/1955	A 7477	
S: 17 T: 30 R: 43W SHERIDAN STANLEY BUDD	PUMPS	IR	.30	08/12/1953	A 5467	
<u>DEER CREEK</u>						
S: 5 T: 29 R: 42W SHERIDAN HARLAND S MILLIGAN	PUMP	IR	1.85	04/19/1949	A 4466	
<u>HAY SPRINGS CREEK</u>						
S: 8 T: 31 R: 46W SHERIDAN WALTER J BARNES	BARNES-PHILLIPS RES.	ST	12.00AF	04/15/1935	A 2539	
S: 29 T: 31 R: 45W SHERIDAN GAME AND PARKS COMMISSION	WALGREN LAKE	ST	890.00AF	05/20/1935	A 2549	
<u>HAY SPRINGS CREEK, TRIB. TO</u>						
S: 26 T: 32 R: 46W SHERIDAN WAYNE F DAVIS	DAVIS RESERVOIR	ST	18.50AF	06/21/1968	A 11457	
S: 1 T: 31 R: 46W SHERIDAN LAVERNON LINDEN ESTATE	LINDEN RESERVOIR	ST	49.00AF	11/26/1948	A 4378	
<u>LINDEN RESERVOIR</u>						
S: 1 T: 31 R: 46W SHERIDAN LAVERNON LINDEN ESTATE	LINDEN CANAL	SO		11/26/1948	A 4512	
<u>HAY SPRINGS CREEK, NORTH BRANCH</u>						
S: 19 T: 31 R: 45W SHERIDAN GAME AND PARKS COMMISSION	WALGREN LAKE	SS		12/15/1939	A 3053	A-2549 B
<u>RUSH CREEK, TRIB. TO</u>						
S: 32 T: 32 R: 44W SHERIDAN MILO MUSFELT	MUSFELT RESERVOIR	ST	54.00AF	10/31/1956	A 8946	
<u>MUSFELT RESERVOIR</u>						
S: 32 T: 32 R: 44W SHERIDAN MILO MUSFELT	MUSFELT CANAL	SO		10/31/1956	A 9641	
<u>RUSH CREEK</u>						
S: 11 T: 31 R: 44W SHERIDAN RONALD J FISHER	PUMP	IR	2.04	03/12/1976	A 14092	
S: 33 T: 31 R: 43W SHERIDAN CHARLES W BROWN	BROWN CANAL	IR	1.14	09/22/1953	A 5590	
CHARLES W BROWN	BROWN RANCH WATER CONTROL RESERVOIR	ST	10.70AF	05/06/1998	A 17673	
<u>NIORRARA RIVER</u>						
S: 33 T: 31 R: 42W SHERIDAN MARK E KEARNS	PUMP	IR	.53	06/26/1960	A 9838	

SURFACE WATER RIGHTS DATA
CLAIMS, APPLICATIONS, AND APPROPRIATIONS IN DOWNSTREAM ORDER
DIVISION NO. 2C

SOURCE LOCATION APPROPRIATOR	CARRIER GAGE	USE	GRANT IN CFS/AF	DATE OF PRIORITY	DOCKET/ APP. NUMBER	ANNO. FT. NT.
<u>NIORRARA RIVER</u> S: 24 T: 31 R: 42W SHERIDAN ELSIE M JOHNDREAU	PUMPS	IR	.96	08/09/1935	A 2555	
<u>JOHNDREAU CREEK</u> S: 31 T: 31 R: 41W SHERIDAN V L REYNOLDS	REYNOLDS RESERVOIR	ST	5.00AF	03/25/1952	A 4954	
<u>NIORRARA RIVER, TRTB. TO</u> S: 17 T: 32 R: 43W SHERIDAN LESTER BRUNS	FRANK RESERVOIR	ST	11.00AF	09/19/1966	A 10954	
<u>NIORRARA RIVER</u> S: 18 T: 31 R: 41W SHERIDAN A ALLEN PARKER	PUMP	IR	1.79	02/23/1950	A 4603	
CROSS L CATTLE COMPANY	PUMP	IR	.24	05/15/1956	A 8565	
S: 17 T: 31 R: 41W SHERIDAN LEO & MARTHA WOODHOUSE	PUMP	IR	.34	08/25/1936	A 2623	
<u>ANTELOPE CREEK</u> S: 20 T: 33 R: 42W SHERIDAN LOYD L HULL & SON	HULL CANAL NO. 6	IR	.94	02/17/1953	A 5169	
LOYD L HULL & SON	HULL CANAL NO. 5	IR	.17	02/17/1953	A 5170	
S: 22 T: 33 R: 42W SHERIDAN LOYD L HULL & SON	HULL CANAL NO. 4	IR	1.14	01/05/1953	A 5124	
LOYD L HULL & SON	HULL RESERVOIR	ST	2.30AF	02/17/1953	A 5172	
<u>HULL RESERVOIR</u> S: 22 T: 33 R: 42W SHERIDAN LOYD L HULL & SON	HULL RESERVOIR CANAL	SO		02/17/1953	A 5614	
<u>ANTELOPE CREEK</u> S: 22 T: 33 R: 42W SHERIDAN LOYD L HULL & SON	HULL CANAL NO. 2	IR	.47	02/17/1953	A 5171	
<u>ANTELOPE CREEK, TRTB. TO</u> S: 28 T: 33 R: 42W SHERIDAN CITY OF GORDON	ANTELOPE CREEK RES. 60-A	ST	445.61AF	03/03/1965	A 10550	
<u>ANTELOPE CREEK</u> S: 22 T: 33 R: 42W SHERIDAN LOYD L HULL & SON	HULL CANAL NO. 1	IR	.04	02/17/1953	A 5168	
S: 24 T: 33 R: 42W SHERIDAN CITY OF GORDON	ANTELOPE CREEK RES. 40-B	ST	773.83AF	03/03/1965	A 10551	
<u>ANTELOPE CREEK, TRTB. TO</u> S: 29 T: 34 R: 42W SHERIDAN MILBERT HOLZBERGER	HOLZBERGER RESERVOIR	ST	43.00AF	10/30/1956	A 8942	
<u>NIORRARA RIVER</u> S: 10 T: 33 R: 36W CHERRY SIMMONS IRRIGATION, INC	PUMP	IR	3.46	12/19/1969	A 11843	K
S: 11 T: 33 R: 36W CHERRY SIMMONS IRRIGATION, INC	PUMP	IR	.09	01/09/1961	A 9879	K

SURFACE WATER RIGHTS DATA
CLAIMS, APPLICATIONS, AND APPROPRIATIONS IN DOWNSTREAM ORDER
DIVISION NO. 2C

SOURCE LOCATION APPROPRIATOR	CARRIER GAGE	USE	GRANT IN CFS/AF	DATE OF PRIORITY	DOCKET/ APP. NUMBER	ANNOA. FT. NT.
<u>NIORRARA RIVER</u>						
S: 11 T: 33 R: 36W CHERRY SIMMONS IRRIGATION, INC	PUMP	IR	.36	04/15/1958	A 9613	K
S: 6 T: 33 R: 35W CHERRY SIMMONS IRRIGATION, INC	PUMP	IR	.81	05/12/1958	A 9620	
S: 2 T: 33 R: 35W CHERRY HEATH CATTLE COMPANY FRANCIS HEATH	PUMP PUMP	IR IR	.71 6.79	05/31/1962 01/17/2001	A 10070 A 17944	K
<u>HECKEL CREEK</u>						
S: 26 T: 35 R: 38W CHERRY LEIGH A & JANICE E FAIRHEAD	METZGER PROJECT NO. 1	IR	.71	03/21/1938	A 2851	
S: 23 T: 35 R: 38W CHERRY LEIGH A & JANICE E FAIRHEAD	METZGER PROJECT NO. 2	IR	.14	03/21/1938	A 2852	
<u>BEAR CREEK</u>						
S: 12 T: 34 R: 38W CHERRY ALLIE F SANDOZ	BATES DAM	IR	6.50	07/12/1932	A 2276	
<u>DRY CREEK</u>						
S: 21 T: 34 R: 40W CHERRY GAME AND PARKS COMMISSION GAME AND PARKS COMMISSION	SHELL LAKE SHELL LAKE	ST SS	800.00AF 150.00AF	06/14/1940 02/20/1997	A 3180 A 17566	A-3180
S: 16 T: 34 R: 37W CHERRY GAME AND PARKS COMMISSION	COTTONWOOD LAKE	SS	316.00AF	02/26/1942	A 3555	A-3529 B
<u>BEAR CREEK</u>						
S: 16 T: 34 R: 37W CHERRY GAME AND PARKS COMMISSION	COTTONWOOD LAKE	ST	316.00AF	11/04/1941	A 3529	
S: 8 T: 34 R: 36W CHERRY KEN MORTON	LLOYD MORTON RESERVOIR	ST	3.40AF	08/29/1978	A 15344	
S: 9 T: 34 R: 36W CHERRY KEN MORTON KEN MORTON	MORTON CANAL MORTON RESERVOIR NO. 1	IR ST	.86 3.95AF	12/27/1976 03/20/1978	A 14609 A 15208	
S: 14 T: 34 R: 36W CHERRY TOM & KAREN SCHLACK	WICKMAN CANALS	IR	.58	02/13/1962	A 10013	
<u>NIORRARA RIVER</u>						
S: 24 T: 33 R: 34W CHERRY EARL WOBIG	PUMP	IR	.16	04/14/1967	A 11102	K
S: 31 T: 33 R: 31W CHERRY HOCKENBARY RANCH COMPANY	PUMP	IR	1.31	10/10/1969	A 11815	K
S: 34 T: 33 R: 31W CHERRY JACK BOND	PUMP	IR	2.29	06/10/2002	A 18084	
<u>NIORRARA RIVER, TRIR TO</u>						
S: 15 T: 33 R: 31W CHERRY PAUL J GOODWIN	GOODWIN RESERVOIR	ST	7.00AF	07/22/1974	A 13090	

SURFACE WATER RIGHTS DATA
CLAIMS, APPLICATIONS, AND APPROPRIATIONS IN DOWNSTREAM ORDER
DIVISION NO. 2C

SOURCE LOCATION APPROPRIATOR	CARRIER GAGE	USE	GRANT IN CFS/AF	DATE OF PRIORITY	DOCKET/ APP. NUMBER	ANNOA.	FT. NT.
<u>SNAKE RIVER</u>							
S: 34 T: 31 R: 34W CHERRY DOUGHBOY LAND & CATTLE COMPANY	PUMPS SNAKE RIVER AT DOUGHBOY, NE	IR	1.40	05/16/1955	A 7484		#
<u>BOARDMAN CREEK</u>							
S: 31 T: 30 R: 32W CHERRY CINDY L. BACHELOR-WELLER	BACHELOR CANAL	IR	9.17	05/11/1939	A 2922		
S: 33 T: 30 R: 32W CHERRY DOUBLE A COMPANY	BACHELOR CANAL	IR	27.79	01/17/1935	A 2506		
S: 19 T: 30 R: 31W CHERRY STETTER LAND CO	STETTER RESERVOIR	ST	17.70AF	06/30/1986	A 16502		
DOUBLE A COMPANY	STETTER DIVERSION DAM	IR	5.40	06/15/1987	A 16559		
<u>SNAKE RIVER</u>							
S: 29 T: 31 R: 30W CHERRY AINSWORTH IRRIGATION DISTRICT BUREAU OF RECLAMATION	AINSWORTH CANAL MERRITT RESERVOIR MERRITT RESERVOIR NEAR BURGE, NE	IR ST ST	495.14 74486.00AF	03/26/1953 11/10/1958	A 5218 A 9660	T-828	K #
<u>MERRITT RESERVOIR</u>							
S: 29 T: 31 R: 30W CHERRY BUREAU OF RECLAMATION	AINSWORTH CANAL	SI		04/22/1965	A 10620	A-5218	K
<u>SNAKE RIVER</u>							
S: 29 T: 31 R: 30W CHERRY AINSWORTH IRRIGATION DISTRICT AINSWORTH IRRIGATION DISTRICT	AINSWORTH CANAL AINSWORTH CANAL	IR IR	1.54 2.09	11/04/1975 10/05/1977	A 13853 A 15122	T-167	K
<u>MERRITT RESERVOIR</u>							
S: 29 T: 31 R: 30W CHERRY BUREAU OF RECLAMATION	AINSWORTH CANAL	SI		11/07/1977	A 15136	A-15122	
<u>SNAKE RIVER</u>							
S: 29 T: 31 R: 30W CHERRY AINSWORTH IRRIGATION DISTRICT AINSWORTH IRRIGATION DISTRICT	AINSWORTH CANAL AINSWORTH CANAL	IR IR	.77 2.53	08/17/1979 11/21/1980	A 15557 A 15730	T-100	K
<u>MERRITT RESERVOIR</u>							
S: 29 T: 31 R: 30W CHERRY BUREAU OF RECLAMATION BUREAU OF RECLAMATION BUREAU OF RECLAMATION	AINSWORTH CANAL AINSWORTH CANAL AINSWORTH CANAL	SI SI SI		04/14/1981 04/14/1981 04/14/1981	A 15838 A 15838 A 15838	A-17327 A-15557 A-15730	K K K
<u>SNAKE RIVER</u>							
S: 29 T: 31 R: 30W CHERRY AINSWORTH IRRIGATION DISTRICT AINSWORTH IRRIGATION DISTRICT	AINSWORTH TEMPORARY RES. AINSWORTH CANAL	ST IR	400.00AF 1.91	06/12/1986 05/02/1989	A 16497 A 16790		K
<u>MERRITT RESERVOIR</u>							
S: 29 T: 31 R: 30W CHERRY BUREAU OF RECLAMATION	AINSWORTH CANAL	SI		05/02/1989	A 16791	A-16790	K

SURFACE WATER RIGHTS DATA
CLAIMS, APPLICATIONS, AND APPROPRIATIONS IN DOWNSTREAM ORDER
DIVISION NO. 2C

SOURCE LOCATION APPROPRIATOR	CARRIER GAGE	USE	GRANT IN CFS/AF	DATE OF PRIORITY	DOCKET/ APP. NUMBER	ANNOA. FT. NT.
<u>SNAKE RIVER</u>						
S: 29 T: 31 R: 30W CHERRY AINSWORTH IRRIGATION DISTRICT	AINSWORTH CANAL	IR	2.43	05/01/1992	A 17181	
<u>MERRITT RESERVOIR</u>						
S: 29 T: 31 R: 30W CHERRY BUREAU OF RECLAMATION	AINSWORTH CANAL	SI	510.00AF	05/01/1992	A 17182	A-17181
<u>SNAKE RIVER</u>						
S: 29 T: 31 R: 30W CHERRY AINSWORTH IRRIGATION DISTRICT	AINSWORTH CANAL	IR	1.13	04/16/1993	A 17273	K
AINSWORTH IRRIGATION DISTRICT	AINSWORTH CANAL	IR	.16	11/17/1993	A 17327	K
AINSWORTH IRRIGATION DISTRICT	AINSWORTH CANAL	IR	.39	05/12/1995	A 17453	
<u>MERRITT RESERVOIR</u>						
S: 29 T: 31 R: 30W CHERRY BUREAU OF RECLAMATION	AINSWORTH CANAL	SI		05/12/1995	A 17454	A-13853
BUREAU OF RECLAMATION	AINSWORTH CANAL	SI		05/12/1995	A 17454	A-17273
BUREAU OF RECLAMATION	AINSWORTH CANAL	SI		05/12/1995	A 17454	A-17453 #
<u>SNAKE RIVER</u>						
S: 29 T: 31 R: 30W CHERRY AINSWORTH IRRIGATION DISTRICT	AINSWORTH CANAL	IR	1.37	08/07/2002	A 18096	
<u>MERRITT RESERVOIR</u>						
S: 29 T: 31 R: 30W CHERRY BUREAU OF RECLAMATION	AINSWORTH CANAL	SI		AF 08/07/2002	A 18097	A-18096
<u>STEEB CREEK</u>						
S: 28 T: 32 R: 34W CHERRY WM O KRUEGER, INC	PUMP	IR	2.86	01/25/1954	A 5891	
<u>DIAMOND BAR DRAINAGE DITCH</u>						
S: 10 T: 31 R: 34W CHERRY F COOPER & HELEN FORD	PUMP	IR	3.19	06/06/1974	A 13044	K
S: 1 T: 31 R: 34W CHERRY ELVIN ADAMSON	SCHOOL HOUSE LAKE RES.	ST	935.20AF	12/17/1963	A 10269	
<u>GORDON CREEK</u>						
S: 3 T: 28 R: 39W CHERRY FAWN LAKE RANCH COMPANY	GORDON VALLEY RESERVOIR	ST	95.00AF	07/27/1940	A 3219	
<u>GORDON VALLEY RESERVOIR</u>						
S: 3 T: 28 R: 39W CHERRY FAWN LAKE RANCH COMPANY	GORDON VALLEY CANAL	SO		07/27/1940	A 3427	
<u>GORDON CREEK</u>						
S: 20 T: 29 R: 36W CHERRY ARTHUR J ABBOTT & SONS CO	PUMP	IR	6.67	06/03/1976	A 14248	K
<u>BETSY CREEK</u>						
S: 1 T: 28 R: 37W CHERRY STANLEY M & HELEN J HUFFMAN	HUFFMAN CANAL NO. 4	IR	.84	08/31/1971	A 12368	K
S: 8 T: 28 R: 36W CHERRY STANLEY M & HELEN J HUFFMAN	HUFFMAN CANAL NO. 3	IR	1.72	08/31/1971	A 12367 R P-400	

SURFACE WATER RIGHTS DATA
CLAIMS, APPLICATIONS, AND APPROPRIATIONS IN DOWNSTREAM ORDER
DIVISION NO. 2C

SOURCE LOCATION APPROPRIATOR	CARRIER GAGE	USE	GRANT IN CFS/AF	DATE OF PRIORITY	DOCKET/ APP. NUMBER	ANNO. FT. NT.
<u>BETSY CREEK, TRIB. TO</u>						
S: 18 T: 28 R: 36W CHERRY STANLEY M & HELEN J HUFFMAN	HUFFMAN CANAL NO. 2	IR	1.00	08/31/1971	A 12366	K
<u>BETSY CREEK</u>						
S: 8 T: 28 R: 36W CHERRY STANLEY M & HELEN J HUFFMAN	HUFFMAN CANAL NO. 1	IR	1.53	08/31/1971	A 12365	
S: 3 T: 28 R: 36W CHERRY FRED & RUTH THAYER	PUMP	IR	1.88	05/24/1974	A 13037	
S: 24 T: 29 R: 35W CHERRY J H KIME & SONS COMPANY	KIME CANAL	IR	3.56	11/22/1954	A 6813	
J H KIME & SONS COMPANY	PUMP	IR	.23	08/23/1955	A 7983	
S: 20 T: 29 R: 34W CHERRY GEORGE E YOUNKIN	PUMP	IR	4.37	10/18/1955	A 8227	
<u>GORDON CREEK</u>						
S: 1 T: 29 R: 34W CHERRY ARNOLD & ESTHER WRIGHT, INC	COLE-GORDON CANAL	IR	2.24	12/21/1951	A 4920	
S: 6 T: 29 R: 33W CHERRY WOLFENDEN ETAL	LEE CANAL	IR	6.86	04/25/1895	D 973	
WOLFENDEN ETAL	LEE CANAL	IR	1.20	06/12/1951	A 4872	
ALLEN L & ALETHA K WOLFENDEN	WOLFENDEN CANAL	IR	1.56	12/01/1950	A 4771	
S: 6 T: 29 R: 30W CHERRY JAMES L POWELL	CULVERT	IR	.86	05/21/1979	A 15479	
GORDON G MCLEOD ET AL	MCLEOD CANAL	IR	.82	12/22/1949	A 4554	
JAMES L POWELL	PIERCY CANAL	IR	1.35	04/06/1951	A 4838	
<u>GORDON CREEK, NORTH BRANCH</u>						
S: 6 T: 29 R: 30W CHERRY JAMES L POWELL	CULVERT	IR	3.37	06/21/1979	A 15496	
S: 32 T: 30 R: 30W CHERRY JAMES L POWELL	CULVERT	IR	2.06	06/21/1979	A 15497	
<u>GORDON CREEK</u>						
S: 27 T: 30 R: 30W CHERRY L C BEEL SR	PUMPS	IR	1.64	07/11/1955	A 7757	
<u>NIORARA RIVER</u>						
S: 30 T: 33 R: 28W CHERRY PINE CANYON RANCH, INC	PUMPS	IR	.09	02/03/1955	A 7059A	T-780
PINE CANYON RANCH, INC	PUMPS	IR	.47	02/03/1955	A 7059B	
PINE CANYON RANCH, INC	PUMP	IR	.15	12/07/1976	A 14579A	A-7059B D
PINE CANYON RANCH, INC	PUMP	IR	.14	12/07/1976	A 14579B	
S: 29 T: 33 R: 28W CHERRY MIRACLE FARMS INC	PUMP	IR	.26	11/02/1965	A 10710	K
S: 33 T: 33 R: 28W CHERRY MIRACLE FARMS INC	PUMP	IR	.23	02/14/1955	A 7101	K

SURFACE WATER RIGHTS DATA
CLAIMS, APPLICATIONS, AND APPROPRIATIONS IN DOWNSTREAM ORDER
DIVISION NO. 2C

SOURCE LOCATION APPROPRIATOR	CARRIER GAGE	USE	GRANT IN CFS/AF	DATE OF PRIORITY	DOCKET/ APP. NUMBER	ANNOA. FT. NT.
<u>SCHLEGEL CREEK, WEST</u> S: 21 T: 31 R: 28W CHERRY SIMEON LAND COMPANY	PUMP NO. 3	IR	.33	04/21/1950	A 4650	K
<u>ALKALI LAKE, LITTLE</u> S: 15 T: 31 R: 28W CHERRY SIMEON LAND COMPANY	PUMP NO. 4	IR	.72	04/21/1950	A 4651	K
<u>SCHLEGEL CREEK, EAST</u> S: 9 T: 31 R: 28W CHERRY SIMEON LAND COMPANY	PUMP NO. 2	IR	3.99	04/21/1950	A 4649	K
<u>SCHLEGEL CREEK</u> S: 5 T: 31 R: 28W CHERRY SIMEON LAND COMPANY	PUMP NO. 1	IR	2.41	04/21/1950	A 4648	K
S: 2 T: 32 R: 28W CHERRY TETHEROW BROS & SONS, INC	PUMP	IR	1.29	11/01/1974	A 13256	K
<u>MINNECHADUIZA CREEK, TRIB. TO</u> S: 1 T: 34 R: 31W CHERRY HENRY A FOX	FOX RESERVOIR NO. 4	ST	14.00AF	11/21/1949	A 4533	
HENRY A FOX	FOX RESERVOIR NO. 2	ST	24.00AF	11/21/1949	A 4534	
<u>MINNECHADUIZA CREEK</u> S: 1 T: 34 R: 30W CHERRY CARVER LAND COMPANY	PUMP	IR	.88	03/06/1956	A 8397	K
ANNABELL HOMAN	PUMP	IR	1.41	11/15/1966	A 10978	K
ANNABELL HOMAN	PUMP	IR	.67	03/04/1977	A 14772	
S: 7 T: 34 R: 29W CHERRY RONALD MCCOY	PUMP	IR	.49	04/17/1981	A 15842	K
S: 8 T: 34 R: 29W CHERRY JULIE ROBINSON	PUMP	IR	.51	02/02/1977	A 14677	
S: 30 T: 34 R: 28W CHERRY NEALE & MARY ANN PERRETT	PUMP	IR	.50	07/11/1985	A 16428	
S: 32 T: 34 R: 28W CHERRY CHARLIE A BELVILLE	PUMPS	IR	.36	07/02/1957	A 9526	K
S: 33 T: 34 R: 28W CHERRY LONNIE & DORIS LENSER	PUMP	IR	.86	03/24/1994	A 17360	
S: 34 T: 34 R: 28W CHERRY LONNIE & DORIS LENSER	PUMP	IR	.73	08/19/1975	A 13745	K
LONNIE & DORIS LENSER	PUMP	IR	.11	04/12/1982	A 16088	K
GREGG W PERRETT	PUMP	IR	.09	02/16/1971	A 12164	
S: 35 T: 34 R: 28W CHERRY EARL C & DONALD E NELSEN	PUMP	IR	.28	05/20/1955	A 7499	K
S: 36 T: 34 R: 28W CHERRY PHYLLIS R (MRS) PAVELKA	PUMP	IR	.29	11/29/1974	A 13293	
S: 30 T: 34 R: 27W CHERRY CITY OF VALENTINE	PIERCE MILLING POND	ST	167.80AF	09/15/1998	A 17697	K
GAME AND PARKS COMMISSION	VALENTINE LAKE	ST	98.00AF	07/15/1938	A 2878	

SURFACE WATER RIGHTS DATA
CLAIMS, APPLICATIONS, AND APPROPRIATIONS IN DOWNSTREAM ORDER
DIVISION NO. 2C

SOURCE LOCATION APPROPRIATOR	CARRIER GAGE	USE	GRANT IN CFS/AF	DATE OF PRIORITY	DOCKET/ APP. NUMBER	ANNOA. FT. NT.
<u>FISHBERRY CANYON</u> S: 13 T: 34 R: 28W CHERRY MIDDLE NIOBRARA NRD	COLBURN RESERVOIR	ST	79.20AF	02/18/1983	A 16171	
<u>GOVERNMENT CANYON</u> S: 7 T: 34 R: 27W CHERRY MIDDLE NIOBRARA NRD	GOVERNMENT CANYON RES.	ST	58.50AF	02/18/1983	A 16172	
<u>FISHBERRY CANYON</u> S: 29 T: 34 R: 27W CHERRY GAME AND PARKS COMMISSION	FISHBERRY CANYON RES.	ST	8.20AF	03/27/1970	A 11900	
<u>MINNECHADUZA CREEK</u> S: 29 T: 34 R: 27W CHERRY ALLEN WARD	PUMP	IR	.09	05/06/1968	A 11409	K
<u>SPRING CREEK</u> S: 20 T: 34 R: 27W CHERRY BEATRICE T SCOTT	PUMP	IR	.10	06/07/1954	A 6360	
<u>MINNECHADUZA CREEK</u> S: 27 T: 34 R: 27W CHERRY DEER PARK GOLF CLUB	PUMP	IR	1.87	03/26/1969	A 11677	
<u>NIOBRARA RIVER, TRIBUT. TO</u> S: 21 T: 34 R: 26W CHERRY ALBERT A POTTER	POTTER RESERVOIR NIOBRARA RIVER NEAR SPARKS, NE	ST	12.00AF	06/22/1953	A 5360	#
<u>TROUT SPRINGS</u> S: 22 T: 34 R: 26W CHERRY CHARLES W OLMSTED	TROUT SPRINGS RESERVOIR	ST	76.60AF	03/01/1979	A 15425	
<u>NIOBRARA RIVER</u> S: 23 T: 34 R: 26W CHERRY LEE M SIMMONS	PUMP	IR	.34	06/30/1997	A 17590	K
S: 30 T: 34 R: 25W CHERRY FREDRICK L KRZYZANOWSKI	PUMP	IR	.34	07/09/1979	A 15517	K
S: 33 T: 34 R: 25W CHERRY WAYNE SHARP	PUMP	IR	.90	01/12/1973	A 12787	K
S: 18 T: 33 R: 24W KEYA PAHA ROY E BREUKLANDER	PUMP	IR	.36	04/23/1954	A 6238	
ROY E BREUKLANDER	PUMP	IR	3.43	03/04/1974	A 12992	
<u>FATFIELD CREEK, SOUTH BRANCH</u> S: 17 T: 32 R: 25W CHERRY JAMES R. & WILLIAM G. O'KIEF	O'KIEF RESERVOIR	ST	16.90AF	03/20/1958	A 9603	K
<u>CUB CREEK</u> S: 16 T: 33 R: 22W KEYA PAHA MIDDLE NIOBRARA NRD	CUB CREEK RECREATIONAL AREA RESERVOIR	ST	339.20AF	06/02/1976	A 14246	
S: 21 T: 33 R: 22W KEYA PAHA STEVE A HALLOCK	PUMP	IR	1.23	02/25/1975	A 13437	R P-522 K

SURFACE WATER RIGHTS DATA
CLAIMS, APPLICATIONS, AND APPROPRIATIONS IN DOWNSTREAM ORDER
DIVISION NO. 2C

SOURCE LOCATION APPROPRIATOR	CARRIER GAGE	USE	GRANT IN CFS/AF	DATE OF PRIORITY	DOCKET/ APP. NUMBER	ANNOA. FT. NT.
<u>CUB CREEK</u>						
S: 21 T: 33 R: 22W KEYA PAHA STEVE A HALLOCK	PUMP	IR	.46	06/10/1999	A 17771	
<u>NIORRARA RIVER</u>						
S: 3 T: 32 R: 22W KEYA PAHA RODNEY J, LINDA L & CAMERON G PALMER	PUMP	IR	.32	01/30/1990	A 16919	K
RODNEY J, LINDA L & CAMERON G PALMER	PUMP	DO	.02	01/30/1990	A 16920	
<u>PLUM CREEK, TRIB. TO</u>						
S: 36 T: 30 R: 28W CHERRY UNITED STATES FISH & WILDLIFE SERVICE	CALF CAMP MARSH	ST	90.00AF	07/20/2000	A 17895	
S: 35 T: 30 R: 26W CHERRY DONNA LEE & KENNETH MARLATT	PUMP	IR	3.26	03/20/1956	A 8438	
DONNA LEE & KENNETH MARLATT	SCHLUETER RESERVOIR	ST	20.00AF	12/22/1950	A 4781	
<u>PLUM CREEK, SOUTH BRANCH</u>						
S: 34 T: 30 R: 24W BROWN CALVIN GOOCHEY	PUMP	IR	1.16	04/18/1957	A 9460	
<u>PLUM CREEK</u>						
S: 12 T: 30 R: 24W BROWN LEONARD PELC	PUMP	IR	1.16	06/29/1959	A 9735	
<u>SAND DRAW, WEST</u>						
S: 28 T: 31 R: 23W BROWN MIDDLE NIOBRARA NRD	APPLEMAN RESERVOIR	ST	151.30AF	03/27/1981	A 15810	
<u>PLUM CREEK</u>						
S: 8 T: 31 R: 23W BROWN GORDON D & ROGENE L BAINBRIDGE	PUMP	IR	1.93	01/20/1977	A 14648	K
S: 5 T: 31 R: 23W BROWN GORDON D & ROGENE L BAINBRIDGE	PUMP	IR	1.93	06/30/1971	A 12308	
GORDON D & ROGENE L BAINBRIDGE	PUMP	IR	1.29	03/15/1976	A 14096A	
GORDON D & ROGENE L BAINBRIDGE	PUMP	IR	.64	03/15/1976	A 14096B	
GORDON D & ROGENE L BAINBRIDGE	PUMP	IR	1.86	01/20/1977	A 14648	R T-920 D
S: 32 T: 32 R: 22W BROWN ISLAND SUPPLY COMPANY	PINE CANYON RESERVOIR	ST	179.80AF	07/05/1963	A 10211	
S: 22 T: 32 R: 22W BROWN CHESTER R NELSON	PUMP	IR	3.66	08/09/1976	A 14381	K
<u>NIORRARA RIVER</u>						
S: 12 T: 32 R: 22W KEYA PAHA MEADVILLE, INC	PUMP	IR	.67	04/29/1993	A 17280	K
<u>ROCK CREEK</u>						
S: 1 T: 32 R: 22W KEYA PAHA DEAN & MAX MARYOTT	PUMP	IR	.20	12/29/1969	A 11844	
<u>NIORRARA RIVER</u>						
S: 12 T: 32 R: 22W KEYA PAHA MAYNARD E & DOROTHY JONES	PUMP	IR	.29	09/17/1956	A 8830	K

SURFACE WATER RIGHTS DATA
CLAIMS, APPLICATIONS, AND APPROPRIATIONS IN DOWNSTREAM ORDER
DIVISION NO. 2C

SOURCE LOCATION APPROPRIATOR	CARRIER GAGE	USE	GRANT IN CFS/AF	DATE OF PRIORITY	DOCKET/ APP. NUMBER	ANNO. FT. NT.
<u>NIOBRARA RIVER</u>						
S: 7 T: 32 R: 21W KEYA PAHA RALPH & GWENDOLINE B KEIM	PUMP	IR	2.10	05/31/1955	A 7612	
S: 16 T: 32 R: 21W KEYA PAHA BOARD OF EDUCATIONAL LANDS & FUNDS	PUMP	IR	1.26	07/08/1976	A 14308	
S: 21 T: 32 R: 21W BROWN RICHARD & MARGARET COLBURN	PUMP	IR	7.43	06/21/1976	A 14276	
<u>BEAR CREEK, TRIB. TO</u>						
S: 3 T: 32 R: 21W KEYA PAHA DONALD L & LINDA L FAIRCHILD	PUMP	IR	.12	03/20/1979	A 15437	
<u>NIOBRARA RIVER, TRIB. TO</u>						
S: 23 T: 32 R: 21W BROWN WILLIAM D JEFFERS	PUMP	IR	.17	04/18/1972	A 12597	
WILLIAM D JEFFERS	PUMP	IR	.32	04/18/1972	A 12598	
<u>LONG PINE CREEK</u>						
S: 6 T: 29 R: 20W BROWN PINE RANCH INC	PUMP	IR	1.34	10/07/1974	A 13224	
<u>WILLOW CREEK</u>						
S: 27 T: 30 R: 21W BROWN MICHAEL KREITMAN	PUMP	MF	.89	08/07/1987	A 16582	
S: 19 T: 30 R: 20W BROWN HARLIN D WELCH	PUMP	IR	.10	03/16/1979	A 15436	
<u>LONG PINE CREEK</u>						
S: 8 T: 30 R: 20W BROWN GAME AND PARKS COMMISSION	LONG PINE CREEK	IF	50.00	04/29/1988	A 16642A	
S: 27 T: 32 R: 20W BROWN PINE CREEK ENTERPRISES	PUMP	IR	2.57	06/30/1969	A 11741	T-741 K
S: 8 T: 31 R: 20W BROWN GAME AND PARKS COMMISSION	LONG PINE CREEK	IF	60.00	04/29/1988	A 16642B	
<u>BONE CREEK</u>						
S: 23 T: 30 R: 22W BROWN RALPH E SKILLMAN	PUMP	IR	.41	02/25/1953	A 5185	K
<u>BONE CREEK, TRIB. TO</u>						
S: 23 T: 30 R: 22W BROWN WASSYL PASSYKA	PUMP	IR	.66	05/24/1976	A 14233	
<u>BONE CREEK</u>						
S: 14 T: 30 R: 22W BROWN DONALD & MARY BETH DAVISON	PUMP	IR	.15	01/29/1942	A 3549	K
S: 13 T: 30 R: 22W BROWN ARCHIE H CHRISTENSEN	PUMP	IR	.21	03/11/1975	A 13466	
<u>BONE CREEK, TRIB. TO</u>						
S: 8 T: 30 R: 22W BROWN CONRAD BUDD JR	BUDDE RESERVOIR	ST	30.10AF	03/18/1968	A 11375	

SURFACE WATER RIGHTS DATA
CLAIMS, APPLICATIONS, AND APPROPRIATIONS IN DOWNSTREAM ORDER
DIVISION NO. 2C

SOURCE LOCATION APPROPRIATOR	CARRIER GAGE	USE	GRANT IN CFS/AF	DATE OF PRIORITY	DOCKET/ APP. NUMBER	ANNOA.	FT. NT.
<u>BONE CREEK, TRIB. TO</u> S: 10 T: 30 R: 22W BROWN AINSWORTH FEED YARDS CO INC	PUMP	IR	.90	03/26/1981	A 15808		K
<u>BONE CREEK</u> S: 7 T: 30 R: 21W BROWN MICHAEL L BLOOM TRUST	PUMP	IR	.46	05/25/1964	A 10373		
MARVIN SISSON	PUMP	IR	.42	07/10/1972	A 12683		
<u>BONE CREEK, TRIB. TO</u> S: 17 T: 30 R: 21W BROWN MOODY-MOODY-FERNAU & BROWN COUNTY	MOODY, MOODY, FERNAU & BROWN CO. RESERVOIR	ST	26.95AF	11/04/1974	A 13257		
<u>BONE CREEK</u> S: 8 T: 30 R: 21W BROWN GRAHAM ENDERS	PUMP	IR	.55	12/12/1958	A 9666		K
S: 34 T: 31 R: 21W BROWN ROSA WHEELER	PUMP	IR	.31	08/29/1977	A 15096		
<u>SAND DRAW, TRIB. TO</u> S: 6 T: 30 R: 22W BROWN GLENN E RICHARDSON GROUP	RICHARDSON GROUP ENT. RESERVOIR	ST	35.40AF	10/15/1974	A 13231		
<u>SAND DRAW</u> S: 32 T: 31 R: 22W BROWN JACK M CROOK TRUST	PUMP	IR	.78	08/19/1966	A 10934		
<u>BONE CREEK, TRIB. TO</u> S: 9 T: 31 R: 21W BROWN GAME AND PARKS COMMISSION	NEAL KELLER RECREATION PONDS	ST	6.64AF	11/18/1975	A 13869		
<u>BONE CREEK</u> S: 10 T: 31 R: 21W BROWN JOHN E & EMILY S LUCHT	PUMP LONG PINE CREEK NEAR RIVERVIEW, NE	IR	.63	02/13/1976	A 14024		#
<u>LONG PINE CREEK</u> S: 5 T: 31 R: 20W BROWN ELVA I MCCULLOUGH ET AL	PUMPS	IR	.16	08/05/1955	A 7873		
<u>LONG PINE CREEK, TRIB. TO</u> S: 4 T: 31 R: 20W ROCK ELVA I MCCULLOUGH ET AL	GRANT CANAL	IR	.14	01/01/1895	D 400		
<u>SHORT PINE CREEK</u> S: 2 T: 31 R: 20W ROCK WESLEY SANDALL ET AL	PUMP	IR	3.69	01/29/1968	A 11324		K
WESLEY SANDALL	WESLEY SANDALL RESERVOIR	ST	2.73AF	07/11/1978	A 15292		
<u>SANDALL, WESLEY, RESERVOIR</u> S: 2 T: 31 R: 20W ROCK WESLEY SANDALL	PUMP	SI		11/27/1978	A 15366	A-11324	K

SURFACE WATER RIGHTS DATA
CLAIMS, APPLICATIONS, AND APPROPRIATIONS IN DOWNSTREAM ORDER
DIVISION NO. 2C

SOURCE LOCATION APPROPRIATOR	CARRIER GAGE	USE	GRANT IN CFS/AF	DATE OF PRIORITY	DOCKET/ APP. NUMBER	ANNOA. FT. NT.
<u>NIORRARA RIVER</u>						
S: 30 T: 32 R: 19W KEYA PAHA HUGH L & CARMA JAMES	PUMP	IR	2.36	02/23/1967	A 11047	
S: 20 T: 32 R: 19W KEYA PAHA DARRELL MEAD	PUMP	IR	3.22	10/18/1974	A 13240	
<u>COON CREEK</u>						
S: 24 T: 32 R: 19W ROCK ELMER H & D MICHELLE BUCHHEIM	PUMP	IR	1.00	08/17/1933	A 2344	
ELMER H & D MICHELLE BUCHHEIM	J R LEONARD CANAL	IR	1.14	10/19/1940	A 3301	
<u>LAUGHING WATER CREEK</u>						
S: 1 T: 31 R: 19W ROCK EDWIN & CAROLYN J HALL	PUMP	IR	1.14	06/09/1976	A 14263	
EDWIN & CAROLYN J HALL	PUMP	IR	.29	04/27/1978	A 15248	
S: 24 T: 32 R: 19W ROCK ELMER H & D MICHELLE BUCHHEIM	PUMP	IR	.43	08/17/1933	A 2344	
LEONARD & ETHABEL GIPSON	LEONARD CANAL	IR	.68	10/31/1940	A 3320	
<u>NIORRARA RIVER</u>						
S: 18 T: 32 R: 18W ROCK JOE R & THELMA LEONARD	PUMP	IR	.35	09/14/1955	A 8125	
LOUIS HALL	PUMP	IR	1.00	10/28/1954	A 6799	
S: 1 T: 32 R: 18W ROCK JOE L COPELAND	PUMP	IR	3.76	04/15/1975	A 13556	
<u>SAND CREEK</u>						
S: 35 T: 32 R: 18W ROCK HAROLD HUTTON	PEACOCK CANAL	IR	.02	11/14/1929	A 2112	
HAROLD HUTTON	PEACOCK RESERVOIR	ST	1.00AF	08/30/1948	A 4333	
S: 26 T: 32 R: 18W ROCK HAROLD C TURPIN	PUMP	IR	.52	01/10/1979	A 15384	
<u>DAK CREEK</u>						
S: 30 T: 32 R: 17W ROCK MARGARET HASCH	PUMP	IR	1.12	10/09/1967	A 11261	
<u>ASH CREEK, TRIB. TO</u>						
S: 3 T: 31 R: 17W ROCK RICHARD D & CONNIE MUNK	PUMP	IR	.88	11/23/1970	A 12119	
RICHARD D & CONNIE MUNK	PUMP	IR	2.02	04/20/1972	A 12601	
<u>ASH CREEK</u>						
S: 27 T: 32 R: 17W ROCK LESTER STEWART	PUMP	IR	2.26	01/15/1968	A 11315	
<u>ASH CREEK, TRIB. TO</u>						
S: 21 T: 32 R: 17W ROCK EDWIN E DICKAU	DICKAU RESERVOIR	ST	27.20AF	04/16/1997	A 17572	
<u>ASH CREEK</u>						
S: 16 T: 32 R: 17W ROCK CLARENCE L HEYNE	PUMP	IR	4.38	12/30/1977	A 15157	

SURFACE WATER RIGHTS DATA
CLAIMS, APPLICATIONS, AND APPROPRIATIONS IN DOWNSTREAM ORDER
DIVISION NO. 2C

SOURCE LOCATION APPROPRIATOR	CARRIER GAGE	USE	GRANT IN CFS/AF	DATE OF PRIORITY	DOCKET/ APP. NUMBER	ANNO. FT. NT.
<u>ASH CREEK</u>						
S: 16 T: 32 R: 17W ROCK EDWIN E DICKAU	PUMP	IR	3.58	05/28/1980	A 15655	K
S: 5 T: 32 R: 17W ROCK DONALD L JAMISON	PUMP	IR	.80	02/28/1968	A 11349	
<u>NIORRARA RIVER</u>						
S: 33 T: 33 R: 17W KEYA PAHA GLENN HAUGEN	PUMP	IR	1.26	04/11/1968	A 11394	
<u>NIORRARA RIVER, TRIB. TO</u>						
S: 4 T: 32 R: 17W ROCK DONALD FOCKEN	COOK RESERVOIR	ST	12.00AF	08/03/1950	A 4731	
<u>COOK RESERVOIR</u>						
S: 4 T: 32 R: 17W ROCK DONALD FOCKEN	PUMP	SO		04/13/1964	A 10348	
<u>NIORRARA RIVER, TRIB. TO</u>						
S: 34 T: 33 R: 17W ROCK DONALD FOCKEN	PUMP	IR	1.54	08/26/1976	A 14422	K
<u>NIORRARA RIVER</u>						
S: 25 T: 33 R: 17W ROCK M T K RANCH COMPANY	PUMP	IR	4.40	06/15/1981	A 15894	
<u>NIORRARA RIVER, TRIB. TO</u>						
S: 13 T: 33 R: 17W KEYA PAHA THOMAS G HIGGINS	HIGGINS RESERVOIR	ST	33.30AF	07/08/1981	A 15918	
<u>HIGGINS RESERVOIR</u>						
S: 13 T: 33 R: 17W KEYA PAHA THOMAS G HIGGINS	PUMP	SO		07/08/1981	A 15920	
THOMAS G HIGGINS	PUMP	SI		07/08/1981	A 15920	A-12191
<u>NIORRARA RIVER, TRIB. TO</u>						
S: 13 T: 33 R: 17W KEYA PAHA THOMAS G HIGGINS	PUMP	IR	3.91	03/22/1971	A 12191	
<u>NIORRARA RIVER</u>						
S: 30 T: 33 R: 16W HOLT M T K RANCH COMPANY	PUMP	IR	.69	04/25/1967	A 11112	
<u>OTTIER CREEK</u>						
S: 32 T: 33 R: 16W HOLT RICHARD R MILES	PUMP	IR	2.36	02/08/1966	A 10766	K
<u>NIORRARA RIVER</u>						
S: 32 T: 33 R: 16W HOLT RICHARD R MILES	PUMP	IR	12.20	12/07/1966	A 10993 R	
RICHARD R MILES	PUMP	IR	2.86	02/27/1979	A 15423	
<u>NIORRARA RIVER, TRIB. TO</u>						
S: 21 T: 33 R: 16W HOLT RICHARD R MILES	TURKEY CANYON RESERVOIR	ST	22.00AF	07/31/1989	A 16856	

SURFACE WATER RIGHTS DATA
CLAIMS, APPLICATIONS, AND APPROPRIATIONS IN DOWNSTREAM ORDER
DIVISION NO. 2C

SOURCE LOCATION APPROPRIATOR	CARRIER GAGE	USE	GRANT IN CFS/AF	DATE OF PRIORITY	DOCKET/ APP. NUMBER	ANNOA. FT. NT.
<u>CLAY CREEK</u> S: 23 T: 33 R: 16W BOYD RICHARD MILES	CLAY CREEK RES.	ST	15.90AF	05/03/1996	A 17515	
<u>BEAVER CREEK, TRIB. TO</u> S: 13 T: 32 R: 16W HOLT M M K RANCH, INC	MMK RANCH RESERVOIR	ST	14.65AF	09/28/1976	A 14481	
<u>CEDAR GULCH</u> S: 12 T: 32 R: 16W HOLT HERTHA L FAIRCHILD	SHALD CEDAR GULCH RES.	ST	75.90AF	11/23/1983	A 16254	
<u>BEAVER CREEK</u> S: 12 T: 32 R: 16W HOLT JOHN J SHALD	PUMP	IR	2.09	10/17/1955	A 8226	
	PUMP	IR	3.03	01/13/1976	A 13935	
<u>BEAVER CREEK, TRIB. TO</u> S: 12 T: 32 R: 16W HOLT JOHN J SHALD	SHALD RESERVOIR NO. 1	ST	6.70AF	06/14/1974	A 13047	
S: 29 T: 33 R: 15W HOLT ELMER OLBERDING	OLBERDING RESERVOIR	ST	21.10AF	09/02/1969	A 11790	
<u>NIORRARA RIVER</u> S: 3 T: 33 R: 15W HOLT BIG SANDY LAND CO., INC., ETAL BIG SANDY LAND CO., INC., ETAL	PUMP	IR	25.80	12/17/1974	A 13320	K
	PUMP	IR	1.89	06/18/2001	A 17988	
<u>NIORRARA RIVER, TRIB. TO</u> S: 21 T: 33 R: 15W HOLT WELLER FOUNDATION INC	WELLER RESERVOIR NO. 2	ST	27.90AF	07/09/1973	A 12897	
WELLER FOUNDATION INC	PUMP	IR	1.36	04/20/1971	A 12228	
WELLER FOUNDATION INC	WELLER RESERVOIR	ST	34.00AF	11/04/1957	A 9577	
<u>WELLER RESERVOIR</u> S: 21 T: 33 R: 15W HOLT WELLER FOUNDATION INC	PUMP	SI		04/20/1971	A 12229	A-12228
<u>NIORRARA RIVER, TRIB. TO</u> S: 8 T: 33 R: 15W HOLT ELMER C ALLYN	ALLYN RESERVOIR	ST	37.20AF	08/24/1967	A 11234	
S: 9 T: 33 R: 15W HOLT ELMER C ALLYN	ALLYN RESERVOIR NO. 3	ST	8.80AF	07/27/1970	A 12034	
<u>NIORRARA RIVER</u> S: 30 T: 34 R: 14W BOYD KENNETH KATZER	PUMP	IR	2.97	02/14/1978	A 15182	
<u>HOLT CREEK, EAST</u> S: 13 T: 34 R: 21W KEYA PAHA KEITH E & MARLENE K SLOAN KEITH E & MARLENE K SLOAN	PUMP	IR	1.57	05/12/1977	A 14942	K
	SLOAN RESERVOIR	ST	92.90AF	05/12/1977	A 14943	#
	KEYA PAHA RIVER AT WEWELA, SD					

SURFACE WATER RIGHTS DATA
CLAIMS, APPLICATIONS, AND APPROPRIATIONS IN DOWNSTREAM ORDER
DIVISION NO. 2C

SOURCE LOCATION APPROPRIATOR	CARRIER GAGE	USE	GRANT IN CFS/AF	DATE OF PRIORITY	DOCKET/ APP. NUMBER	ANNOA. FT. NT.
<u>SLOAN RESERVOIR</u> S: 13 T: 34 R: 21W KEYA PAHA KEITH E & MARLENE K SLOAN	PUMP	SI		06/22/1979	A 15502	A-14942 K
<u>HOLT CREEK, SPRING BRANCH</u> S: 32 T: 35 R: 20W KEYA PAHA DENNY LIBOLT	KAPPELMAN RESERVOIR	ST	40.20AF	01/31/1964	A 10293	
<u>KAPPELMAN RESERVOIR</u> S: 32 T: 35 R: 20W KEYA PAHA DENNY LIBOLT	PUMP	SO		08/19/1969	A 11771	K
<u>SPRING CREEK</u> S: 20 T: 35 R: 20W KEYA PAHA LLOYD E BLOMSTROM	BLOMSTROM RESERVOIR	ST	25.37AF	09/16/1966	A 10952	
<u>KEYAPAHA RTVER</u> S: 29 T: 35 R: 19W KEYA PAHA KARL KELLER KARL KELLER KARL KELLER	PUMP PUMP PUMP	IR IR IR	.70 .38 1.30	06/28/1962 04/09/1956 01/22/1968	A 10084 A 8469 A 11323	
<u>KEYAPAHA RTVER, TRTB TO</u> S: 29 T: 35 R: 19W KEYA PAHA MYRON NILSON	MYRON NILSON RESERVOIR	ST	191.87AF	04/09/1980	A 15640	
<u>BURTON CREEK, SPRING BRANCH</u> S: 17 T: 34 R: 19W KEYA PAHA RAY E BAKER	EAGLE'S NEST LAKE RES.	ST	21.50AF	08/16/1963	A 10235	
<u>BURTON CREEK, TRTB TO</u> S: 5 T: 34 R: 19W KEYA PAHA KEVIN SCHOETTGER	PHEASANT ROOST LAKE	ST	12.00AF	05/15/1940	A 3160	
<u>KEYAPAHA RTVER</u> S: 36 T: 35 R: 19W KEYA PAHA DAVE BECK	PUMPS	IR	1.74	11/17/1955	A 8257	
<u>KEYAPAHA RTVER, TRTB TO</u> S: 36 T: 35 R: 19W KEYA PAHA BOARD OF EDUCATIONAL LANDS & FUNDS	WENGER LEASE RESERVOIR	ST	31.60AF	03/18/1980	A 15631	
<u>WENGER LEASE RESERVOIR</u> S: 36 T: 35 R: 19W KEYA PAHA BOARD OF EDUCATIONAL LANDS & FUNDS BOARD OF EDUCATIONAL LANDS & FUNDS	PUMP PUMP	SO SI		03/18/1980 03/18/1980	A 15632 A 15632	A-8257
<u>KEYAPAHA RTVER</u> S: 6 T: 34 R: 18W KEYA PAHA TERRY MARCUKAITIS	PUMP	IR	.86	03/08/1982	A 16075	K
<u>SPRING CREEK, TRTB TO</u> S: 30 T: 34 R: 18W KEYA PAHA JAMES E & ESTHE L COOK JAMES E & ESTHE L COOK	SERR IRRIGATION RESERVOIR PUMP	ST IR	38.90AF 2.19	02/17/1977 06/01/1967	A 14736 A 11159	

SURFACE WATER RIGHTS DATA
CLAIMS, APPLICATIONS, AND APPROPRIATIONS IN DOWNSTREAM ORDER
DIVISION NO. 2C

SOURCE LOCATION APPROPRIATOR	CARRIER GAGE	USE	GRANT IN CFS/AF	DATE OF PRIORITY	DOCKET/ APP. NUMBER	ANNOA. FT. NT.
<u>SERR IRRIGATION RESERVOIR</u>						
S: 30 T: 34 R: 18W KEYA PAHA JAMES E & ESTHE L COOK	PUMP	SI	38.00AF	09/23/1994	A 17402	
<u>SPRING CREEK, TRTB. TO</u>						
S: 15 T: 34 R: 18W KEYA PAHA DIAMOND C PARTNERSHIP	PETERSON RESERVOIR NO. 2	ST	20.00AF	04/21/1977	A 14916	
<u>PETERSON RESERVOIR NO. 2</u>						
S: 15 T: 34 R: 18W KEYA PAHA DIAMOND C PARTNERSHIP	PUMP	SI		04/21/1977	A 14917	A-11285 K
<u>SPRING CREEK</u>						
S: 16 T: 34 R: 18W KEYA PAHA DIAMOND C PARTNERSHIP	PUMP	IR	2.30	12/11/1967	A 11285	K
<u>INDIAN CREEK</u>						
S: 20 T: 35 R: 18W KEYA PAHA VANDERPOL RANCH	KAUPP RESERVOIR NO. 2	ST	360.90AF	03/09/1981	A 15781	
<u>KAUPP RESERVOIR NO. 2</u>						
S: 20 T: 35 R: 18W KEYA PAHA VANDERPOL RANCH	PUMP	SO		04/01/1981	A 15818	
<u>KEYAPAHA RIVER</u>						
S: 4 T: 34 R: 18W KEYA PAHA JAMES E COOK	PUMP	IR	1.51	03/14/1969	A 11669	K
S: 4 T: 34 R: 18W KEYA PAHA JAMES E COOK	PUMP	IR	3.16	09/08/1959	A 9758	
<u>SHINGLE CREEK</u>						
S: 27 T: 35 R: 18W KEYA PAHA VANDERPOL RANCH	KAUPP RESERVOIR NO. 4	ST	1564.00AF	01/29/1980	A 15616	
<u>KAUPP RESERVOIR NO. 4</u>						
S: 22 T: 35 R: 18W KEYA PAHA VANDERPOL RANCH	PUMP	SO		02/16/1982	A 16060	
<u>KEYAPAHA RIVER</u>						
S: 3 T: 34 R: 18W KEYA PAHA JAMES E COOK	PUMP	IR	.28	02/24/1948	A 4211	
S: 3 T: 34 R: 18W KEYA PAHA JAMES E COOK	COOK RESERVOIR	SS	22.50AF	07/25/1975	A 13683	A-13605 C
<u>KEYAPAHA RIVER, TRTB. TO</u>						
S: 15 T: 34 R: 18W KEYA PAHA DIAMOND C PARTNERSHIP	PETERSON RESERVOIR	ST		03/23/1973	A 12839	
<u>PETERSON RESERVOIR</u>						
S: 15 T: 34 R: 18W KEYA PAHA DIAMOND C PARTNERSHIP	PUMP	SO		03/06/1974	A 12993	
S: 15 T: 34 R: 18W KEYA PAHA DIAMOND C PARTNERSHIP	PUMP	SI		03/06/1974	A 12993	A-11285
<u>KEYAPAHA RIVER, TRTB. TO</u>						
S: 2 T: 34 R: 18W KEYA PAHA JAMES E COOK	COOK RESERVOIR	ST	22.50AF	06/02/1975	A 13605	

SURFACE WATER RIGHTS DATA
CLAIMS, APPLICATIONS, AND APPROPRIATIONS IN DOWNSTREAM ORDER
DIVISION NO. 2C

SOURCE LOCATION APPROPRIATOR	CARRIER GAGE	USE	GRANT IN CFS/AF	DATE OF PRIORITY	DOCKET/ APP. NUMBER	ANNOA.	FT. NT.
<u>KEYAPAHA RIVER</u>							
S: 2 T: 34 R: 18W KEYA PAHA ROBERT B & HELEN ROWAN	PUMP	IR	.74	02/10/1958	A 9592		
ROBERT B & HELEN ROWAN	PUMP	IR	.92	02/06/1968	A 11332		
S: 11 T: 34 R: 18W KEYA PAHA ROBERT B ROWAN	PUMP	IR	.57	05/21/1971	A 12270		
ROBERT B ROWAN	ROWAN RESERVOIR	SS	21.30AF	05/21/1971	A 12272	A-12271	K C
S: 2 T: 34 R: 18W KEYA PAHA ROBERT B ROWAN	ROWAN RESERVOIR NO. 2	ST	177.30AF	08/23/1977	A 15086		
<u>KEYAPAHA RIVER, TRTB. TO</u>							
S: 11 T: 34 R: 18W KEYA PAHA ROBERT B ROWAN	ROWAN RESERVOIR	ST	21.30AF	05/21/1971	A 12271		
<u>ROWAN RESERVOIR</u>							
S: 11 T: 34 R: 18W KEYA PAHA ROBERT B ROWAN	PUMP	SI		02/09/1972	A 12501	A-11332	
<u>KEYAPAHA RIVER</u>							
S: 11 T: 34 R: 18W KEYA PAHA ANDREW F & SANDRA L ROWAN III	PUMP	IR	.42	10/13/1955	A 8219		K
ANDREW F & SANDRA L ROWAN III	PUMP	IR	.12	08/31/1973	A 12933	A-8219	DK
<u>WOLF CREEK, TRTB. TO</u>							
S: 24 T: 35 R: 18W KEYA PAHA VANDERPOL RANCH	KAUPP RESERVOIR NO. 1	ST	129.30AF	03/09/1981	A 15780		
<u>KAUPP RESERVOIR NO. 1</u>							
S: 24 T: 35 R: 18W KEYA PAHA VANDERPOL RANCH	PUMP	SO		02/16/1982	A 16061		
<u>KEYAPAHA RIVER</u>							
S: 8 T: 34 R: 17W KEYA PAHA CURTIS S & MARGARET L HITCHCOCK	PUMP	IR	1.50	08/10/1955	A 7886		
CURTIS S & MARGARET L HITCHCOCK	PUMP	IR	.97	08/20/1971	A 12358	A-7886	D
<u>COON CREEK</u>							
S: 18 T: 34 R: 17W KEYA PAHA ANDREW F & SANDRA L ROWAN III	PUMP	IR	.66	05/10/1972	A 12627		K
<u>ANDREW F. ROWAN, JR. RESERVOIR</u>							
S: 18 T: 34 R: 17W KEYA PAHA ANDREW F & SANDRA L ROWAN III	PUMP	SI		03/27/1978	A 15216	A-12627	K
<u>COON CREEK</u>							
S: 18 T: 34 R: 17W KEYA PAHA ANDREW F & SANDRA L ROWAN III	ANDREW F ROWAN JR RES.	ST	144.50AF	03/25/1977	A 14850		
ANDREW F & SANDRA L ROWAN III	PUMP	IR	1.47	03/25/1977	A 14849		K
<u>ANDREW F. ROWAN, JR. RESERVOIR</u>							
S: 18 T: 34 R: 17W KEYA PAHA ANDREW F & SANDRA L ROWAN III	PUMP	SI		03/25/1977	A 14851	A-14849	K

SURFACE WATER RIGHTS DATA
CLAIMS, APPLICATIONS, AND APPROPRIATIONS IN DOWNSTREAM ORDER
DIVISION NO. 2C

SOURCE LOCATION APPROPRIATOR	CARRIER GAGE	USE	GRANT IN CFS/AF	DATE OF PRIORITY	DOCKET/ APP. NUMBER	ANNOA.	FT. NT.
<u>COON CREEK, SOUTH BRANCH</u> S: 30 T: 34 R: 17W KEYA PAHA FRANK H & LINDA L BECK							
<u>PETERSON RESERVOIR NO. 1</u> S: 30 T: 34 R: 17W KEYA PAHA FRANK H & LINDA L BECK	PETERSON RESERVOIR NO. 1	ST	26.00AF	11/09/1964	A 10467		
<u>COON CREEK, SOUTH BRANCH, TRTB. TO.</u> S: 30 T: 34 R: 17W KEYA PAHA FRANK H & LINDA L BECK	PUMP	SO		01/06/1975	A 13345		K
<u>COON CREEK, SOUTH BRANCH, TRTB. TO.</u> S: 30 T: 34 R: 17W KEYA PAHA FRANK H & LINDA L BECK	BECK RESERVOIR	ST	25.30AF	06/30/1980	A 15670		
<u>COON CREEK, SOUTH BRANCH</u> S: 19 T: 34 R: 17W KEYA PAHA PETERSON BROTHERS	PUMP	IR	1.29	08/30/1967	A 11240		K
<u>COON CREEK, SOUTH BRANCH, TRTB. TO.</u> S: 19 T: 34 R: 17W KEYA PAHA MANFRED PETERSON	PETERSON RESERVOIR	ST	162.00AF	01/27/1977	A 14664		
<u>PETERSON RESERVOIR</u> S: 19 T: 34 R: 17W KEYA PAHA MANFRED PETERSON	PUMP	SI		01/27/1977	A 14663	A-14907	K
<u>PETERSON RESERVOIR</u> S: 19 T: 34 R: 17W KEYA PAHA MANFRED PETERSON	PUMP	SI		01/27/1977	A 14663	A-11240	K
<u>COON CREEK, SOUTH BRANCH, TRTB. TO.</u> S: 19 T: 34 R: 17W KEYA PAHA MANFRED PETERSON	PUMP	IR	.66	04/15/1977	A 14907		K
<u>KEYAPAHA RIVER</u> S: 9 T: 34 R: 17W KEYA PAHA DAVE BECK	PUMP	IR	1.22	02/11/1969	A 11643		
<u>SPOTTED TAIL CREEK</u> S: 33 T: 35 R: 17W KEYA PAHA CURTIS S & MARGARET L HITCHCOCK	HITCHCOCK RES. NO. 3	ST	68.40AF	08/23/1976	A 14416		
<u>SPOTTED TAIL CREEK, BRANCH OF</u> S: 34 T: 35 R: 17W KEYA PAHA BRUCE J. HEYDEN, ET AL	RICHARDSON RESERVOIR	ST	54.00AF	07/17/1954	A 6431		
<u>RICHARDSON RESERVOIR</u> S: 34 T: 35 R: 17W KEYA PAHA BRUCE J. HEYDEN, ET AL	PUMP	SO		07/17/1954	A 7251		
<u>RICHARDSON RESERVOIR</u> S: 34 T: 35 R: 17W KEYA PAHA BRUCE J. HEYDEN, ET AL	PUMP	SO		07/24/1972	A 12691		
<u>SPOTTED TAIL CREEK, SPRING BRANCH</u> S: 33 T: 35 R: 17W KEYA PAHA CURTIS S & MARGARET L HITCHCOCK	HITCHCOCK RESERVOIR NO. 2	ST	19.22AF	03/31/1967	A 11087		
<u>HITCHCOCK RESERVOIR NO. 2</u> S: 33 T: 35 R: 17W KEYA PAHA CURTIS S & MARGARET L HITCHCOCK	PUMP	SO		03/30/1970	A 11910		
<u>SPOTTED TAIL CREEK, BRANCH OF</u> S: 33 T: 35 R: 17W KEYA PAHA CURTIS S & MARGARET L HITCHCOCK	HITCHCOCK RESERVOIR	ST	50.20AF	07/18/1961	A 9952		

See "use" definitions and footnotes on pages 90 through 95

SURFACE WATER RIGHTS DATA
CLAIMS, APPLICATIONS, AND APPROPRIATIONS IN DOWNSTREAM ORDER
DIVISION NO. 2C

SOURCE LOCATION APPROPRIATOR	CARRIER GAGE	USE	GRANT IN CFS/AF	DATE OF PRIORITY	DOCKET/ APP. NUMBER	ANNOA. FT. NT.
<u>HITCHCOCK RESERVOIR</u>						
S: 33 T: 35 R: 17W KEYA PAHA CURTIS S & MARGARET L HITCHCOCK	PUMP	SO		07/18/1961	A 9994	
<u>SPOTTED TAIL CREEK</u>						
S: 4 T: 34 R: 17W KEYA PAHA HARRY H ZIMMERMAN	PUMP	IR	.36	03/22/1962	A 10035	
<u>SPOTTED TAIL CREEK, TRIB. TO</u>						
S: 3 T: 34 R: 17W KEYA PAHA NEIL & VELMA BURKINSHAW REV FAMILY TRUST	BURKINSHAW RES. NO. 1	ST	3.89AF	11/25/1968	A 11590	
NEIL & VELMA BURKINSHAW REV FAMILY TRUST	BURKINSHAW RES. NO. 2	ST	7.16AF	11/25/1968	A 11591	
<u>OAK CREEK</u>						
S: 27 T: 34 R: 17W KEYA PAHA THOMAS G HIGGINS	T. HIGGINS RESERVOIR	ST	55.90AF	06/27/1980	A 15669	
<u>T. HIGGINS RESERVOIR</u>						
S: 27 T: 34 R: 17W KEYA PAHA THOMAS G HIGGINS	PUMP	SO		02/23/1989	A 16747	K
<u>SPRING BRANCH CREEK</u>						
S: 34 T: 34 R: 17W KEYA PAHA GEORGE HIGGINS	HIGGINS RESERVOIR	ST	2.70AF	05/25/1973	A 12873	
<u>OAK CREEK</u>						
S: 23 T: 34 R: 17W KEYA PAHA THOMAS G HIGGINS	PUMP	IR	1.71	12/18/2000	A 17936	
S: 19 T: 34 R: 16W BOYD JOHN DAVIS	PUMP	IR	1.48	07/09/1969	A 11746	
JOHN & JENNIE DAVIS	PUMP	IR	1.10	07/15/1976	A 14327	
<u>DAVIS RESERVOIR</u>						
S: 19 T: 34 R: 16W BOYD JOHN DAVIS	PUMP	SI		08/04/1980	A 15698	A-14327
<u>KEYAPAHA RIVER, TRIB. TO</u>						
S: 29 T: 34 R: 16W BOYD WAYNE KIBBY	KIBBY RESERVOIR	ST	20.70AF	08/15/1978	A 15322	
<u>MEGLIN CREEK</u>						
S: 21 T: 34 R: 16W BOYD SCOTT LAND & CATTLE	KIBBY RESERVOIR	ST	15.00AF	06/14/1949	A 4481	
<u>CLINE'S RESERVOIR</u>						
S: 11 T: 34 R: 16W BOYD MARVIN E & JUDITH K CLINE	PUMP	SO		10/22/1976	A 14519	
MARVIN E & JUDITH K CLINE	PUMP	SI		10/22/1976	A 14519	A-15110
<u>LOST CREEK</u>						
S: 11 T: 34 R: 16W BOYD MARVIN E & JUDITH K CLINE	PUMP	IR	2.10	09/16/1977	A 15110	
MARVIN E & JUDITH K CLINE	CLINE RESERVOIR	ST	118.00AF	10/22/1976	A 14518	

SURFACE WATER RIGHTS DATA
CLAIMS, APPLICATIONS, AND APPROPRIATIONS IN DOWNSTREAM ORDER
DIVISION NO. 2C

SOURCE LOCATION APPROPRIATOR	CARRIER GAGE	USE	GRANT IN CFS/AF	DATE OF PRIORITY	DOCKET/ APP. NUMBER	ANNOA. FT. NT.
<u>KEYAPAHA RIVER</u> S: 19 T: 34 R: 15W BOYD LEROY MCCARTHY	PUMP KEYA PAHA RIVER NEAR NAPER, NE	IR	.87	08/05/1976	A 14375	#
<u>DRY CREEK, TRIB. TO</u> S: 1 T: 34 R: 16W BOYD DAVID J. FISCHER	HAMLING & HAMLING RES.	ST	44.70AF	02/07/1979	A 15413	
<u>HAMLING & HAMLING RESERVOIR</u> S: 1 T: 34 R: 16W BOYD DAVID J. FISCHER	PUMP	SO		03/11/1981	A 15783	
<u>NIORBARA RIVER</u> S: 27 T: 34 R: 14W BOYD JEROME REIMAN	PUMP	IR	6.34	07/02/1970	A 11987	
JAMES L LIEWER	PUMP	IR	3.84	02/19/1974	A 12983	
<u>SANDY CREEK, BTG, TRIB. TO</u> S: 26 T: 31 R: 15W HOLT EDWIN RENTSCHLER	RENTSCHLER RESERVOIR	ST	17.00AF	10/13/1976	A 14506	
<u>RENTSCHLER RESERVOIR</u> S: 26 T: 31 R: 15W HOLT EDWIN RENTSCHLER	PUMP	SO		10/13/1976	A 14507	
<u>SANDY CREEK, BTG</u> S: 14 T: 31 R: 15W HOLT DALE GILBERT	PUMP	IR	.50	01/13/1966	A 10748	K
DALE GILBERT	PUMP	IR	.56	04/19/1993	A 17274	
OLIVER HORTON	PUMP	IR	.86	04/25/1995	A 17447	
<u>SANDY CREEK, BTG, TRIB. TO</u> S: 15 T: 31 R: 15W HOLT R C WADSWORTH	PUMP	IR	.46	03/23/1976	A 14117	
S: 10 T: 31 R: 15W HOLT JEROME E WEBER	WEBER RESERVOIR	ST	10.26AF	08/14/1974	A 13147	
<u>SANDY CREEK, BTG</u> S: 3 T: 31 R: 15W HOLT SALSNESS RANCH, INC	PUMP	IR	3.34	02/21/1973	A 12812	
<u>SPRING CREEK</u> S: 4 T: 31 R: 15W HOLT SALSNESS RANCH, INC	WILSON RESERVOIR	ST	11.20AF	05/08/1967	A 11131	
SALSNESS RANCH, INC	PUMP	IR	7.96	03/06/1973	A 12821	
SALSNESS RANCH, INC	PUMP	IR	4.39	03/08/1965	A 10558	
<u>SPRING CREEK, TRIB. TO</u> S: 4 T: 31 R: 15W HOLT SALSNESS RANCH, INC	PUMP	IR	1.89	09/25/1981	A 15999	K
<u>CONWAY BRANCH</u> S: 4 T: 31 R: 15W HOLT SALSNESS RANCH, INC	SALSNESS RESERVOIR	ST	11.90AF	03/24/1978	A 15212	

SURFACE WATER RIGHTS DATA
CLAIMS, APPLICATIONS, AND APPROPRIATIONS IN DOWNSTREAM ORDER
DIVISION NO. 2C

SOURCE LOCATION APPROPRIATOR	CARRIER GAGE	USE	GRANT IN CFS/AF	DATE OF PRIORITY	DOCKET/ APP. NUMBER	ANNOA. FT. NT.
<u>SANDY CREEK, BTG</u> S: 34 T: 32 R: 15W HOLT L A BREINER	PUMP	IR	1.37	02/27/1967	A 11048	
<u>SANDY CREEK, BTG, TRTB, TO</u> S: 35 T: 32 R: 15W HOLT SIMON TIMMERMANS SIMON TIMMERMANS	PUMP TIMMERMANS RESERVOIR	IR ST	.57 11.97AF	10/01/1969 10/01/1969	A 11809 A 11810	
<u>TIMMERMANS RESERVOIR</u> S: 35 T: 32 R: 15W HOLT SIMON TIMMERMANS	PUMP	SI		10/01/1969	A 11811	A-11809
<u>SANDY CREEK, BTG</u> S: 15 T: 32 R: 15W HOLT L A BREINER	PUMP	IR	3.53	01/17/1967	A 11019	
<u>SANDY CREEK, BTG, TRTB, TO</u> S: 10 T: 32 R: 15W HOLT L A BREINER L A BREINER	PUMP SMITH RESERVOIR NO. 1	IR ST	.71 22.00AF	05/25/1967 12/22/1959	A 11148 A 9783	
<u>SMITH RESERVOIR NO. 1</u> S: 10 T: 32 R: 15W HOLT L A BREINER	PUMP	SI		05/25/1967	A 11149	A-11148
<u>SANDY CREEK, BTG</u> S: 31 T: 33 R: 14W HOLT RUSSEL HIPKE RUSSEL HIPKE HIPKE, ETAL	PUMP PUMP PUMP	IR IR IR	2.64 2.25 1.79	01/10/1967 07/13/1973 03/23/1990	A 11009 A 12901 A 16963	R P-463
<u>SANDY CREEK, BTG, TRTB, TO</u> S: 31 T: 33 R: 14W HOLT RUSSEL HIPKE	HIPKE RESERVOIR	ST	58.40AF	01/04/1980	A 15603	
<u>HIPKE RESERVOIR</u> S: 31 T: 33 R: 14W HOLT RUSSEL HIPKE RUSSEL HIPKE	PUMP PUMP	SI SI		01/04/1980 01/04/1980	A 15604 A 15604	A-12901 A-16963
<u>SANDY CREEK, LITTLE</u> S: 19 T: 33 R: 13W BOYD JAMES L ALLYN	PUMP	IR	1.78	10/26/1981	A 16012	
S: 18 T: 33 R: 13W HOLT JAMES L ALLYN	PUMP	IR	1.83	12/22/1976	A 14604	
<u>NIORRARA RIVER</u> S: 8 T: 33 R: 13W BOYD A M ENGELHAUPT	PUMP	IR	4.12	04/24/1968	A 11406	
<u>HULL LAKE SPRINGS, TRTB, TO</u> S: 6 T: 33 R: 13W BOYD GAME AND PARKS COMMISSION	HULL LAKE RESERVOIR	ST	32.00AF	02/15/1950	A 4598	

SURFACE WATER RIGHTS DATA
CLAIMS, APPLICATIONS, AND APPROPRIATIONS IN DOWNSTREAM ORDER
DIVISION NO. 2C

SOURCE LOCATION APPROPRIATOR	CARRIER GAGE	USE	GRANT IN CFS/AF	DATE OF PRIORITY	DOCKET/ APP. NUMBER	ANNOA. FT. NT.
<u>BRUSH CREEK</u>						
S: 1 T: 31 R: 14W HOLT CONRAD FRICKEL	FRICKEL RESERVOIR	ST	4.70AF	06/23/1975	A 13632	
S: 25 T: 32 R: 14W HOLT GARY & JAN WOITA	PUMP	IR	1.39	03/29/1971	A 12195	
PAUL & LARRY PÖESSNECKER	PUMP	IR	1.36	02/06/1989	A 16743	
<u>BRUSH CREEK, TRIB. TO</u>						
S: 31 T: 32 R: 13W HOLT ROGER FRICKEL	SOUTH RESERVOIR	ST		05/10/2002	A 18067	*
<u>NORTH RESERVOIR</u>						
S: 30 T: 32 R: 13W HOLT BRUSH CREEK GRAIN I NC	PUMP	SI		05/31/2002	A 18082	*
<u>SOUTH RESERVOIR</u>						
S: 30 T: 32 R: 13W HOLT BRUSH CREEK GRAIN I NC	PUMP	SI		05/31/2002	A 18081	*
<u>BRUSH CREEK, TRIB. TO</u>						
S: 31 T: 32 R: 13W HOLT BRUSH CREEK GRAIN I NC	PUMP	IR		05/31/2002	A 18080	*
BRUSH CREEK GRAIN I NC	PUMP	IR	1.74	10/29/1956	A 8937	T-924 K
S: 30 T: 32 R: 13W HOLT ROGER FRICKEL	NORTH RESERVOIR	ST		05/10/2002	A 18068	*
<u>BRUSH CREEK</u>						
S: 24 T: 32 R: 14W HOLT LON W & WYNELLE D KEIM	PUMP	IR	1.38	05/05/1969	A 11697	
S: 13 T: 32 R: 14W HOLT LON W & WYNELLE D KEIM	PUMP	IR	.97	06/12/1970	A 11973	
S: 12 T: 32 R: 14W HOLT LON W & WYNELLE D KEIM	PUMP	IR	.24	11/13/1981	A 16020	
LON W & WYNELLE D KEIM	PUMP	IR	1.57	01/28/1981	A 15758	
<u>BRUSH CREEK, TRIB. TO</u>						
S: 17 T: 32 R: 13W HOLT JOHN SCHWINDT	SCHWINDT RESERVOIR	ST	26.40AF	03/05/1962	A 10026	
<u>SCHWINDT RESERVOIR</u>						
S: 17 T: 32 R: 13W HOLT JOHN SCHWINDT	PUMP	SO		03/05/1962	A 10092	
<u>BRUSH CREEK, TRIB. TO</u>						
S: 22 T: 33 R: 13W HOLT GALYEN LAND & CATTLE CO	GALYEN NORTH FISH POND	ST	3.90AF	08/15/1979	A 15551	
<u>SPRING BRANCH</u>						
S: 35 T: 33 R: 13W HOLT URBAN & LEANDER MENKE	PUMP	IR	2.24	12/01/1966	A 10989	
<u>NIORRARA RIVER, TRIB. TO</u>						
S: 24 T: 33 R: 13W HOLT SCHAFFER RANCHES, INC	SCHAFFER RESERVOIR	ST	2.30AF	06/17/1974	A 13048	

SURFACE WATER RIGHTS DATA
CLAIMS, APPLICATIONS, AND APPROPRIATIONS IN DOWNSTREAM ORDER
DIVISION NO. 2C

SOURCE LOCATION APPROPRIATOR	CARRIER GAGE	USE	GRANT IN CFS/AF	DATE OF PRIORITY	DOCKET/ APP. NUMBER	ANNOA. FT. NT.
<u>NIORRARA RIVER</u> S: 28 T: 33 R: 12W BOYD RAYMOND R NEMEC	PUMP	IR	1.01	01/27/1969	A 11625	
<u>TURKEY CREEK</u> S: 26 T: 32 R: 13W HOLT RODNEY D & JANE M FRICKEL	COLEMAN RESERVOIR NO. 1	ST	35.10AF	06/18/1963	A 10207	
<u>COLEMAN RESERVOIR NO. 1</u> S: 26 T: 32 R: 13W HOLT RODNEY D & JANE M FRICKEL	PUMP	SO		09/13/1963	A 10243	
<u>TURKEY CREEK</u> S: 6 T: 32 R: 12W HOLT FRICKEL FRICKEL & FRICKEL	PUMP	IR	4.65	02/02/1976	A 13981	
<u>TURKEY CREEK, TRIB. TO</u> S: 5 T: 32 R: 12W HOLT MILES PUBLISHING COMPANY	MILES RESERVOIR	ST	4.79AF	07/28/1975	A 13688	
<u>TURKEY CREEK, LITTLE</u> S: 28 T: 33 R: 12W HOLT WILLIAM STORJOHANN	STORJOHANN POND NO. 1	ST	9.30AF	10/26/1964	A 10462	
<u>NIORRARA RIVER</u> S: 27 T: 33 R: 12W HOLT DUANE DOWD ET AL DUANE DOWD ET AL	PUMP PUMP	IR IR	6.12 .37	03/23/1976 09/23/1976	A 14118 A 14477	
<u>DEVILS GULCH, TRIB. TO</u> S: 2 T: 32 R: 12W HOLT RICHARD B & NANCY J LIMBACH RICHARD B & NANCY J LIMBACH	PUMP CUATT RESERVOIR NO. 1	IR ST	2.18 2.00AF	11/09/1967 08/08/1960	A 11276 A 9850	
<u>CUATT RESERVOIR NO. 1</u> S: 2 T: 32 R: 12W HOLT RICHARD B & NANCY J LIMBACH	PUMP	SO		08/29/1966	A 10943	
<u>NIORRARA RIVER</u> S: 30 T: 33 R: 11W CHERRY NEBRASKA PUBLIC POWER DISTRICT	NORTHERN NEBRASKA PLANT NO. 1	PR	35.00	09/12/1896	A 359	R T-433
NEBRASKA PUBLIC POWER DISTRICT	NORTHERN NEBRASKA PLANT NO. 1	PR	1450.00	10/30/1923	A 1725	
NEBRASKA PUBLIC POWER DISTRICT	NORTHERN NEBRASKA PLANT NO. 1	RD		08/20/1925	A 1777	A-1725
NEBRASKA PUBLIC POWER DISTRICT	NORTHERN NEBRASKA PLANT NO. 1	RD		08/29/1927	A 1955	A-1725
NEBRASKA PUBLIC POWER DISTRICT	NORTHERN NEBRASKA PLANT NO. 1 NIORRARA RIVER NEAR SPENCER, NE	PR	550.00	06/08/1942	A 3574	A-1725 #

SURFACE WATER RIGHTS DATA
CLAIMS, APPLICATIONS, AND APPROPRIATIONS IN DOWNSTREAM ORDER
DIVISION NO. 2C

SOURCE LOCATION APPROPRIATOR	CARRIER GAGE	USE	GRANT IN CFS/AF	DATE OF PRIORITY	DOCKET/ APP. NUMBER	ANNO. FT. NT.
<u>YOUNG CREEK TRIBUT. TO</u>						
S: 31 T: 33 R: 11W HOLT						
MARION R WAMSAT	PROUTY WEST RESERVOIR	ST	9.10AF	06/24/1975	A 13635	
MARION R WAMSAT	PROUTY EAST RESERVOIR	ST	11.50AF	06/24/1975	A 13634	
<u>YOUNG CREEK</u>						
S: 31 T: 33 R: 11W HOLT						
MARION R WAMSAT	PROUTY RESERVOIR NO. 4	ST	21.00AF	03/27/1978	A 15214	
S: 32 T: 33 R: 11W HOLT						
MARION R WAMSAT	PUMP	IR	1.11	02/25/1972	A 12519	K
MARION R WAMSAT	PROUTY YOUNG CREEK RES.	ST	17.80AF	06/25/1980	A 15661	
<u>PROUTY YOUNG CREEK RESERVOIR</u>						
S: 32 T: 33 R: 11W HOLT						
MARION R WAMSAT	PUMP	SI		06/25/1980	A 15662	A-12519 K
<u>NTIOBRARA RIVER</u>						
S: 32 T: 33 R: 11W HOLT						
MARION R WAMSAT	PUMP	IR	.38	03/31/1977	A 14870	
S: 33 T: 33 R: 11W HOLT						
NEIL HIPKE	PUMP	IR	1.14	03/04/1975	A 13454	
S: 34 T: 33 R: 11W BOYD						
BELVA JOHNSON	PUMPS	IR	1.14	01/14/1957	A 9100	
<u>PROUTY SPRINGS</u>						
S: 5 T: 32 R: 11W HOLT						
LORENA E PROUTY	PROUTY CANAL	IR	1.44	06/01/1934	A 2393	
LORENA E PROUTY	PUMP	IR	1.87	10/15/1976	A 14510	K
<u>NTIOBRARA RIVER TRIBUT. TO</u>						
S: 4 T: 32 R: 11W HOLT						
LILLIE H WITHERWAX	WITHERWAX RESERVOIR	ST	14.00AF	02/06/1961	A 9886	
<u>WITHERWAX RESERVOIR</u>						
S: 4 T: 32 R: 11W HOLT						
LILLIE H WITHERWAX	WITHERWAX CANAL	SO		02/06/1961	A 10020	
<u>NTIOBRARA RIVER TRIBUT. TO</u>						
S: 4 T: 32 R: 11W HOLT						
LILLIE H WITHERWAX	PUMP	IR	.31	01/26/1959	A 9685	
<u>NTIOBRARA RIVER</u>						
S: 2 T: 32 R: 11W BOYD						
DELWIN RUDA	PUMP	IR	1.39	12/28/1956	A 9063	
<u>EAGLE CREEK EAST BRANCH</u>						
S: 6 T: 30 R: 12W HOLT						
GORDON D JOHNSON	PUMP	IR	.91	07/12/1955	A 7759	
<u>EAGLE CREEK MIDDLE BRANCH</u>						
S: 9 T: 30 R: 13W HOLT						
HELEN L SEGER	PUMP	IR	1.77	05/19/1980	A 15650	-
S: 17 T: 30 R: 13W HOLT						
LOUIS GOEKE	GOEKE RESERVOIR NO. 1	ST	4.20AF	08/06/1971	A 12343	

SURFACE WATER RIGHTS DATA
CLAIMS, APPLICATIONS, AND APPROPRIATIONS IN DOWNSTREAM ORDER
DIVISION NO. 2C

SOURCE LOCATION APPROPRIATOR	CARRIER GAGE	USE	GRANT IN CFS/AF	DATE OF PRIORITY	DOCKET/ APP. NUMBER	ANNOA.	FT. NT.
<u>EAGLE CREEK, MIDDLE BRANCH, TRTB. TO</u>							
S: 7 T: 30 R: 13W HOLT							
JAMES W GALYEN	GALYEN RESERVOIR	ST	7.94AF	09/11/1974	A 13199		
GEORGE ALBRECHT	PUMP	IR	.54	03/01/1971	A 12174		-
<u>EAGLE CREEK, MIDDLE BRANCH</u>							
S: 8 T: 30 R: 13W HOLT							
LOUIS GOEKE	GOEKE RESERVOIR NO. 2	ST	7.50AF	08/06/1971	A 12344		
S: 9 T: 30 R: 13W HOLT							
PAUL F SEGER	BECKER CANAL	IR	.24	11/30/1894	D 274	P-479	%
<u>EAGLE CREEK, MIDDLE BRANCH, TRTB. TO</u>							
S: 1 T: 30 R: 14W HOLT							
EAGLE CREEK LODGE	EAGLE CREEK RESERVOIR	ST	141.00AF	07/31/1972	A 12702		
S: 9 T: 30 R: 13W HOLT							
PAUL F SEGER	BOKHOF CANAL	IR	.48	09/18/1894	D 275	P-478	%
S: 4 T: 30 R: 13W HOLT							
DORIS W SLOAN	TIELKE RESERVOIR NO. 1	ST	20.10AF	07/10/1963	A 10216		
<u>EAGLE CREEK, MIDDLE BRANCH</u>							
S: 2 T: 30 R: 13W HOLT							
PAUL F SEGER	PUMP	IR	2.13	05/06/1963	A 10186		
<u>EAGLE CREEK, NORTH BRANCH</u>							
S: 26 T: 31 R: 13W HOLT							
ALBERT WIDTFELDT	PUMP	IR	1.75	06/26/1974	A 13054		
<u>EAGLE CREEK</u>							
S: 8 T: 31 R: 12W HOLT							
MERLE J & ANITA M LIEWER	PUMP	IR	.58	02/05/1973	A 12800		
<u>EAGLE CREEK, TRTB. TO</u>							
S: 5 T: 31 R: 12W HOLT							
RAY LYNN J KAPECKY	PUMP	IR	1.61	05/19/1967	A 11141		
<u>HONEY CREEK</u>							
S: 22 T: 31 R: 12W HOLT							
DAVID G BOICE	PUMP	IR	1.90	10/30/1978	A 15358		K
S: 10 T: 31 R: 12W HOLT							
CHARLES I ANDERSON	PUMP	IR	1.92	02/05/1974	A 12975		K
<u>EAGLE CREEK</u>							
S: 33 T: 32 R: 12W HOLT							
DON D BAILEY	PUMP	IR	1.30	12/15/1981	A 16026		
S: 27 T: 32 R: 12W HOLT							
LORETTA HYNES	PUMP	IR	.43	07/30/1956	A 8700		K
S: 26 T: 32 R: 12W HOLT							
RONALD BRION	PUMP	IR	9.87	02/13/1976	A 14018		
S: 24 T: 32 R: 12W HOLT							
GEORGE M MELLOR	PUMP	IR	.43	01/02/1957	A 9078		
S: 21 T: 32 R: 11W HOLT							
M A MILLER	PUMP	IR	2.72	02/08/1967	A 11040		K

SURFACE WATER RIGHTS DATA
CLAIMS, APPLICATIONS, AND APPROPRIATIONS IN DOWNSTREAM ORDER
DIVISION NO. 2C

SOURCE LOCATION APPROPRIATOR	CARRIER GAGE	USE	GRANT IN CFS/AF	DATE OF PRIORITY	DOCKET/ APP. NUMBER	ANNO. FT. NT.
<u>CAMP CREEK</u> S: 19 T: 31 R: 11W HOLT ROBERT PETERSON	CAMP CREEK CAT RESERVOIR	ST	12.80AF	05/02/1977	A 14925	
<u>EAGLE CREEK</u> S: 11 T: 32 R: 11W HOLT FRANK SEARLES	PUMP	IR	.71	10/05/1955	A 8215	
AUSTIN A SEARLES	PUMP	IR	1.83	02/22/1967	A 11046	
<u>EAGLE CREEK TRTB. TO</u> S: 11 T: 32 R: 11W HOLT LORENE SCHAAF	SCHAAF RESERVOIR	ST	22.84AF	07/08/1974	A 13066	
<u>SPRINGS, SPINAR</u> S: 1 T: 32 R: 11W HOLT LORENE SCHAAF	SPINAR CANAL	IR	.23	04/09/1935	A 2535	
<u>NTORRARA RIVER</u> S: 6 T: 32 R: 10W BOYD PAUL E ALLEN	PUMP	IR	.77	04/12/1982	A 16087	
<u>NTORRARA RIVER TRTB. TO</u> S: 7 T: 32 R: 10W HOLT VELDON PINKERMAN	PINKERMAN RES. NO. 1	ST	4.20AF	07/11/1966	A 10880	
<u>SPRINGS, WREDE</u> S: 8 T: 32 R: 10W HOLT JOSEPH C KAMPHAUS	WREDE CANAL	IR	.31	07/28/1934	A 2449	
<u>NTORRARA RIVER TRTB. TO</u> S: 9 T: 32 R: 10W HOLT WILLIAM F BECKER	BECKER RESERVOIR NO. 1	ST	5.49AF	06/13/1975	A 13624	
<u>NTORRARA RIVER</u> S: 10 T: 32 R: 10W HOLT SALLY A BECKER	PUMP	IR	1.87	02/28/1977	A 14761	
S: 11 T: 32 R: 10W HOLT SMITH MUELLER & HOFFMAN	PUMP	IR	1.19	01/15/1976	A 13944	
SMITH MUELLER & HOFFMAN	PUMP	IR	1.13	11/21/1978	A 15364	
<u>REDBIRD CREEK</u> S: 23 T: 30 R: 11W HOLT DALE F & SUSAN D KRUGMAN	PUMP	IR	.95	12/04/1959	A 9778	
S: 14 T: 30 R: 11W HOLT GUY L JOHNSON	PUMP	IR	1.08	03/04/1981	A 15778	K
S: 1 T: 30 R: 11W HOLT VERN WREDE	PUMP	IR	1.75	11/19/1970	A 12116	
VERN WREDE	PUMP	IR	1.41	09/13/1971	A 12378	
TIM MANN	PUMP	IR	.94	07/02/1956	A 8655	
<u>BLACKBIRD CREEK</u> S: 32 T: 31 R: 11W HOLT ROY BOSHART	PUMP	IR	1.07	04/05/1990	A 16968	

SURFACE WATER RIGHTS DATA
CLAIMS, APPLICATIONS, AND APPROPRIATIONS IN DOWNSTREAM ORDER
DIVISION NO. 2C

SOURCE LOCATION APPROPRIATOR	CARRIER GAGE	USE	GRANT IN CFS/AF	DATE OF PRIORITY	DOCKET/ APP. NUMBER	ANNOA. FT. NT.
<u>BLACKBIRD CREEK</u>						
S: 29 T: 31 R: 11W HOLT						
ARTHUR A MANN	PUMP	IR	.43	09/25/1969	A 11805	
ARTHUR A MANN	PUMP	IR	.42	04/18/1967	A 11104	
S: 20 T: 31 R: 11W HOLT						
EMIL L BARTOS	PUMP	IR	.20	05/07/1982	A 16103	K
S: 16 T: 31 R: 11W HOLT						
BOARD OF EDUCATIONAL LANDS & FUNDS	PUMP	IR	.69	04/07/1964	A 10346	K
S: 9 T: 31 R: 11W HOLT						
PATRICK LANGAN, SR	PUMP	IR	.40	06/26/2000	A 17878	
S: 10 T: 31 R: 11W HOLT						
LLOYD ROUSE	PUMP	IR	1.14	06/25/1976	A 14287	
<u>BLACKBIRD CREEK, TRTB TO</u>						
S: 15 T: 31 R: 11W HOLT						
ELMER DEVALL	DEVALL RESERVOIR	ST	7.37AF	08/21/1973	A 12925	
<u>BLACKBIRD CREEK</u>						
S: 15 T: 31 R: 11W HOLT						
ANDREW H JOHNSON	PUMP	IR	.86	10/23/1975	A 13835	
<u>REDBIRD CREEK, TRTB TO</u>						
S: 18 T: 31 R: 10W HOLT						
VIRGIL L PINKERMAN	PUMP	IR	.97	01/18/1971	A 12142	
VIRGIL L PINKERMAN	PINKERMAN RES. NO. 2	ST	36.50AF	06/25/1971	A 12304	
<u>PINKERMAN RESERVOIR NO. 2</u>						
S: 18 T: 31 R: 10W HOLT						
VIRGIL L PINKERMAN	PUMP	SI		06/25/1971	A 12305	A-12142
<u>REDBIRD CREEK, TRTB TO</u>						
S: 8 T: 31 R: 10W HOLT						
ROBERT J YOUNG	YOUNG RESERVOIR	ST	48.80AF	12/08/1978	A 15374	
S: 5 T: 31 R: 10W HOLT						
VIRGIL L PINKERMAN	PUMP	IR	1.76	09/13/1967	A 11248	
VIRGIL L PINKERMAN	PINKERMAN RES. NO. 1	ST	68.10AF	09/13/1967	A 11249	
<u>PINKERMAN RESERVOIR NO. 1</u>						
S: 5 T: 31 R: 10W HOLT						
VIRGIL L PINKERMAN	PUMP	SI		09/13/1967	A 11250	A-11248
<u>REDBIRD CREEK, TRTB TO</u>						
S: 5 T: 31 R: 10W HOLT						
HELEN, MARY & MARK ASIMUS	PUMP	IR	1.64	06/01/1967	A 11158	
HELEN, MARY & MARK ASIMUS	ASIMUS RESERVOIR	ST	44.20AF	04/11/1962	A 10042	
<u>ASIMUS RESERVOIR</u>						
S: 5 T: 31 R: 10W HOLT						
HELEN, MARY & MARK ASIMUS	PUMP	SI		10/10/1962	A 10114	A-11158
<u>REDBIRD CREEK, TRTB TO</u>						
S: 4 T: 31 R: 10W HOLT						
DONALD J & MARILY L GOKIE	PINKERMAN RESERVOIR	ST	14.10AF	02/13/1970	A 11866	

SURFACE WATER RIGHTS DATA
CLAIMS, APPLICATIONS, AND APPROPRIATIONS IN DOWNSTREAM ORDER
DIVISION NO. 2C

SOURCE LOCATION APPROPRIATOR	CARRIER GAGE	USE	GRANT IN CFS/AF	DATE OF PRIORITY	DOCKET/ APP. NUMBER	ANNOA. FT. NT.
<u>PINKERMAN RESERVOIR</u>						
S: 4 T: 31 R: 10W HOLT DONALD J & MARILY L GOKIE	PUMP	SO		04/06/1981	A 15825	
<u>REDBIRD CREEK TRIB TO</u>						
S: 33 T: 32 R: 10W HOLT WILLIAM F BECKER	PUMP	IR	1.87	03/19/1976	A 14108	
WILLIAM F BECKER	BECKER RESERVOIR NO. 2	ST	53.70AF	04/06/1976	A 14154	
<u>BECKER RESERVOIR NO. 2</u>						
S: 33 T: 32 R: 10W HOLT WILLIAM F BECKER	PUMP	SI		04/06/1976	A 14155	A-14108
<u>REDBIRD CREEK</u>						
S: 22 T: 32 R: 10W HOLT RICHARD D & MADONNA M DAY	PUMP	IR	1.04	10/17/1968	A 11574	K
ERVIN C WITT	PUMP	IR	.13	01/27/1967	A 11033	K
<u>REDBIRD CREEK TRIB TO</u>						
S: 23 T: 32 R: 10W HOLT SHERIDAN WHIPP	PUMP	DO	.01	01/29/1997	A 17559	
S: 22 T: 32 R: 10W HOLT ERVIN C WITT	WITT RESERVOIR NO. 1	ST	9.30AF	06/20/1969	A 11732	
<u>LOUISE CREEK</u>						
S: 36 T: 32 R: 10W HOLT MARVIN L VONASEK	PUMP	IR	1.96	03/10/1969	A 11664	
MARVIN L VONASEK	PUMP	IR	.69	04/02/1971	A 12203	
MARVIN L VONASEK	PUMP	IR	1.87	11/29/1989	A 16898	
S: 30 T: 32 R: 9W HOLT JOE F FORMAN & SONS	PUMP	IR	1.24	09/18/1970	A 12080	
JOE F FORMAN & SONS	PUMP	IR	.98	04/13/1976	A 14174	
<u>NIORRARA RIVER</u>						
S: 12 T: 32 R: 9W BOYD ALAN COLLISON	PUMP	IR	.49	04/17/2002	A 18062	
<u>SQUAW CREEK</u>						
S: 22 T: 32 R: 9W HOLT DENNIS D HRBEK	PUMP	IR	1.11	07/11/1989	A 16842	
<u>STEEL CREEK</u>						
S: 14 T: 31 R: 9W HOLT NELSON RANCHES, INC	PUMP	IR	.75	05/05/1969	A 11696	
S: 2 T: 31 R: 9W HOLT MARLIN & DENISE DROBNY	PUMP	IR	3.59	04/25/1966	A 10837	K
S: 31 T: 32 R: 8W KNOX LEONA M ROE	PUMP	IR	3.14	11/02/1978	A 15360	
S: 29 T: 32 R: 8W KNOX RUZICKA & RUZICKA FARMS	PUMP	IR	1.80	05/12/1967	A 11137	
RUZICKA & RUZICKA FARMS	PUMP	IR	1.89	05/18/1981	A 15871	

SURFACE WATER RIGHTS DATA
CLAIMS, APPLICATIONS, AND APPROPRIATIONS IN DOWNSTREAM ORDER
DIVISION NO. 2C

SOURCE LOCATION APPROPRIATOR	CARRIER GAGE	USE	GRANT IN CFS/AF	DATE OF PRIORITY	DOCKET/ APP. NUMBER	ANNO. FT. NT.
<u>STEEL CREEK</u>						
S: 20 T: 32 R: 8W KNOX RUZICKA & RUZICKA FARMS	PUMP	IR	2.67	01/26/1995	A 17427	
<u>NIOBRARA RIVER</u>						
S: 16 T: 32 R: 8W KNOX ROBERT (MRS) PISCHEL	PUMP	IR	.80	07/31/1956	A 8707	
ROBERT (MRS) PISCHEL	PUMP	IR	.66	02/25/1958	A 9597	
PISCHEL, SVOBODA & DIEZ	PUMP	IR	1.07	03/16/1966	A 10804	
S: 15 T: 32 R: 8W KNOX LARRY D NEILSEN	PUMP	IR	2.07	11/20/1970	A 12117	
LARRY D NEILSEN	PUMP	IR	.84	05/13/1955	A 7466	
LARRY D NEILSEN	PUMP	IR	.56	04/24/1973	A 12865	#
NIOBRARA RIVER NEAR VERDEL, NE						
S: 24 T: 32 R: 8W KNOX JOE E & CARROL PISCHEL	PUMP	IR	1.45	09/27/1966	A 10958	K
<u>PISCHEL CREEK</u>						
S: 23 T: 32 R: 8W KNOX WILLARD RUZICKA		DO	.01	06/01/1992	A 17189	
<u>PISCHEL CREEK, TRIB. TO</u>						
S: 7 T: 31 R: 8W KNOX EMIL L BARTOS	BARTOS RESERVOIR	ST	89.00AF	01/03/1975	A 13343	
<u>PISCHEL CREEK</u>						
S: 7 T: 31 R: 8W KNOX EMIL L BARTOS	PUMP	IR	3.84	03/18/1975	A 13479	
<u>BARTOS RESERVOIR</u>						
S: 7 T: 31 R: 8W KNOX EMIL L BARTOS	PUMP	SI		02/22/1977	A 14748	A-13479
<u>PISCHEL CREEK, TRIB. TO</u>						
S: 8 T: 31 R: 8W KNOX EMIL L BARTOS	BARTOS RESERVOIR NO. 2	ST	49.30AF	01/29/1979	A 15404	
<u>BARTOS RESERVOIR NO. 2</u>						
S: 8 T: 31 R: 8W KNOX EMIL L BARTOS	PUMP	SI		01/29/1979	A 15405	A-13479
<u>PISCHEL CREEK</u>						
S: 8 T: 31 R: 8W KNOX EMIL L BARTOS	PUMP	IR	.57	07/29/1976	A 14359	
FRANK G BARTOS	FRANK BARTOS RESERVOIR	ST	11.30AF	09/24/1976	A 14479	
<u>BARTOS, FRANK, RESERVOIR</u>						
S: 8 T: 31 R: 8W KNOX FRANK G BARTOS	PUMP	SI		09/02/1977	A 15102	A-14359
<u>PISCHEL CREEK, TRIB. TO</u>						
S: 33 T: 32 R: 8W KNOX LEONARD HAINERAICH	HAINERAICH RESERVOIR	ST	24.30AF	09/01/1967	A 11241	
LEONARD HAINERAICH	HAINERAICH RESERVOIR	SS	10.00AF	06/17/1992	A 17200	

Report of the

SURFACE WATER RIGHTS DATA
CLAIMS, APPLICATIONS, AND APPROPRIATIONS IN DOWNSTREAM ORDER
DIVISION NO. 2C

SOURCE LOCATION APPROPRIATOR	CARRIER GAGE	USE	GRANT IN CFS/AF	DATE OF PRIORITY	DOCKET/ APP. NUMBER	ANNOA. FT. NT.
<u>PISHEL CREEK, TRIB. TO</u> S: 34 T: 32 R: 8W KNOX LEONARD HAINERAICH	PUMP	IR	1.11	08/12/1966	A 10928	
<u>HAINERAICH RESERVOIR</u> S: 34 T: 32 R: 8W KNOX LEONARD HAINERAICH	PUMP	SI		01/11/1968	A 11312	A-10928
<u>PISHEL CREEK, TRIB. TO</u> S: 33 T: 32 R: 8W KNOX LEONARD HAINERAICH	HAINERAICH RESERVOIR	SI	10.00AF	02/24/1993	A 17251	A-10928
<u>NIORBARA RIVER</u> S: 25 T: 32 R: 8W KNOX EDWARD L & MARIE F SEDIWY	PUMP	IR	.33	08/07/1974	A 13139	K
S: 29 T: 32 R: 7W KNOX ROLLA KREYCIK	PUMP	IR	1.16	01/22/1957	A 9125	
<u>SOLDIER CREEK</u> S: 11 T: 31 R: 8W KNOX DARYLL B & TAMARA L LIGHTNER	PUMP	IR	2.29	01/11/2002	A 18030A	
S: 12 T: 31 R: 8W KNOX DARYLL B & TAMARA L LIGHTNER	PUMP	IR		01/11/2002	A 18030B	*
<u>VONASEK RESERVOIR</u> S: 12 T: 31 R: 8W KNOX DARYLL B & TAMARA L LIGHTNER	PUMP	SI	28.00AF	02/20/2002	A 18041	
<u>SOLDIER CREEK</u> S: 11 T: 31 R: 8W KNOX DARYLL B & TAMARA L LIGHTNER	VONASEK RESERVOIR	ST	28.00AF	01/09/1953	A 5128	
<u>SOLDIER CREEK, TRIB. TO</u> S: 10 T: 31 R: 8W KNOX LARRY D NEILSEN	PUMP	IR	1.82	05/16/1990	A 16990	
<u>SOLDIER CREEK</u> S: 11 T: 31 R: 8W KNOX DARYLL B & TAMARA L LIGHTNER	CRAPPIE LAKE	ST	18.20AF	09/24/1991	A 17114	
S: 1 T: 31 R: 8W KNOX DARYLL B & TAMARA L LIGHTNER	PUMP	IR		01/11/2002	A 18030C	*
<u>CRAPPIE LAKE</u> S: 1 T: 31 R: 8W KNOX DARYLL B & TAMARA L LIGHTNER	PUMP	SI	8.99AF	02/20/2002	A 18042	
<u>NIORBARA RIVER</u> S: 4 T: 31 R: 7W KNOX NORBERT DOBIAS	PUMP	IR	2.86	05/26/1981	A 15876	
<u>NIORBARA RIVER, TRIB. TO</u> S: 9 T: 31 R: 7W KNOX BERNICE L DOBIAS	DOBIAS RESERVOIR	ST	17.40AF	03/24/1981	A 15799	

SURFACE WATER RIGHTS DATA
CLAIMS, APPLICATIONS, AND APPROPRIATIONS IN DOWNSTREAM ORDER
DIVISION NO. 2C

SOURCE LOCATION APPROPRIATOR	CARRIER GAGE	USE	GRANT IN CFS/AF	DATE OF PRIORITY	DOCKET/ APP. NUMBER	ANNOA. FT. NT.
<u>DOBIAZ RESERVOIR</u> S: 9 T: 31 R: 7W KNOX BERNICE L DOBIAS	PUMP	SO		03/24/1981	A 15800	
<u>NTOBRARA RIVER, TRTB. TO</u> S: 4 T: 31 R: 7W KNOX ADOLPH J SUKUP	PUMP	IR	1.47	03/23/1976	A 14115	
<u>NTOBRARA RIVER</u> S: 3 T: 31 R: 7W KNOX ROGER KOTROUS	PUMP	IR	1.29	08/20/1956	A 8756	
<u>SCHINDLER CREEK</u> S: 28 T: 31 R: 7W KNOX WENDELL ROHRER	ROHRER IRRIGATION RESERVOIR	ST	34.70AF	04/16/1997	A 17573	
<u>ROHRER IRRIGATION RESERVOIR</u> S: 28 T: 31 R: 7W KNOX WENDELL ROHRER	PUMP	SO	31.30AF	04/16/1997	A 17574	
<u>SCHINDLER CREEK</u> S: 14 T: 31 R: 7W KNOX JAMES MALY	PUMP	IR	3.40	05/15/1995	A 17460	
<u>SCHINDLER CREEK</u> S: 14 T: 31 R: 7W KNOX JAMES MALY	PUMP	IR	2.91	03/25/1998	A 17654	K
<u>VERDIGRE CREEK, SOUTH BRANCH, TRTB. TO</u> S: 6 T: 28 R: 8W ANTELOPE ELDON L SCHACHT	SCHACHT RESERVOIR	ST	14.00AF	04/05/1979	A 15444	
<u>VERDIGRE CREEK, SOUTH BRANCH</u> S: 8 T: 28 R: 8W ANTELOPE GUS GOLTER	DRAYTON CANAL	IR	1.52	08/11/1894	D 248	K
<u>ELEY CREEK</u> S: 27 T: 28 R: 8W ANTELOPE JOHN SCHLEUSENER	SCHLEUSENER RESERVOIR	ST	12.70AF	07/26/1971	A 12332	
<u>SPRING CREEK, BIG, TRTB. TO</u> S: 23 T: 28 R: 8W ANTELOPE JIM & CHERYL DUFF	FISH HATCHERY	FC	.50	04/07/1986	A 16482	
<u>SPRING CREEK, BIG</u> S: 15 T: 28 R: 8W ANTELOPE DONALD W MCBRIDE	DON MCBRIDE RESERVOIR	ST	7.10AF	10/24/1966	A 10972	
<u>SPRING CREEK, BIG</u> S: 14 T: 28 R: 8W ANTELOPE DAVID L G & DIXIE WILLATS	PUMP	IR	.88	12/09/1966	A 10997	K
<u>VERDIGRE CREEK, SOUTH BRANCH</u> S: 11 T: 28 R: 8W ANTELOPE GERALD C & SHARON E HOYT	PUMP	IR	1.13	03/03/1957	A 9282	K
<u>VERDIGRE CREEK, SOUTH BRANCH</u> S: 6 T: 28 R: 7W ANTELOPE CURT R & JANICE M SCHLEUSENER	PUMP	IR	.71	09/18/1970	A 12079	

SURFACE WATER RIGHTS DATA
CLAIMS, APPLICATIONS, AND APPROPRIATIONS IN DOWNSTREAM ORDER
DIVISION NO. 2C

SOURCE LOCATION APPROPRIATOR	CARRIER GAGE	USE	GRANT IN CFS/AF	DATE OF PRIORITY	DOCKET/ APP. NUMBER	ANNOA. FT. NT.
<u>VERDIGRE CREEK, EAST BRANCH, TRIB. TO</u>						
S: 2 T: 27 R: 7W ANTELOPE GAME AND PARKS COMMISSION	SPRING POND NO. 1	ST	1.74AF	11/22/1971	A 12436	
GAME AND PARKS COMMISSION	SPRING POND NO. 2	ST	1.59AF	11/22/1971	A 12437	
<u>VERDIGRE CREEK, EAST BRANCH</u>						
S: 2 T: 27 R: 7W ANTELOPE GAME AND PARKS COMMISSION	REARING PONDS	ST	1.20AF	11/22/1971	A 12438	
<u>VERDIGRE CREEK, EAST BRANCH, TRIB. TO</u>						
S: 34 T: 28 R: 7W ANTELOPE GAME AND PARKS COMMISSION	GROVE LAKE SILT RESERVOIR	ST	3.55AF	07/10/1962	A 10087	
S: 27 T: 28 R: 7W ANTELOPE GAME AND PARKS COMMISSION	GROVE REARING POND NO. 1	ST	.90AF	06/28/1965	A 10646	
GAME AND PARKS COMMISSION	GROVE REARING POND NO. 2	ST	2.50AF	06/28/1965	A 10647	
<u>VERDIGRE CREEK, EAST BRANCH</u>						
S: 22 T: 28 R: 7W ANTELOPE GAME AND PARKS COMMISSION	GROVE LAKE RESERVOIR	ST	592.00AF	01/02/1952	A 4928	
<u>HAY CREEK</u>						
S: 29 T: 28 R: 7W ANTELOPE GREG FLETCHER	GREG FLETCHER RESERVOIR	ST	13.73AF	09/16/1985	A 16446	
<u>VERDIGRE CREEK, EAST BRANCH</u>						
S: 9 T: 28 R: 7W ANTELOPE EVERETT C MEYER	PUMP	IR	.23	02/17/1977	A 14735	K
<u>VERDIGRE CREEK</u>						
S: 33 T: 29 R: 7W KNOX EVERETT C MEYER	PUMP	IR	1.48	01/14/1969	A 11613	
<u>MERRIMAN CREEK, TRIB. TO</u>						
S: 5 T: 28 R: 6W ANTELOPE CREIGHTON ROD & GUN CLUB	ROD & GUN CLUB RESERVOIR	ST	62.00AF	07/12/1946	A 3926	
<u>VERDIGRE CREEK</u>						
S: 11 T: 29 R: 7W KNOX EUGENE, JEAN, WILLIAM, DOROTHY HENES DONALD W DOERR	PUMP PUMP	IR IR	.39 .97	05/02/1967 01/25/1984	A 11121 A 16263	K
<u>VERDIGRE CREEK, TRIB. TO</u>						
S: 10 T: 29 R: 7W KNOX DONALD W DOERR	DON DOERR RESERVOIR	ST	64.90AF	05/21/1987	A 16555	
<u>DON DOERR RESERVOIR</u>						
S: 10 T: 29 R: 7W KNOX DONALD W DOERR	PUMP	SI		05/23/1988	A 16648	A-16555
<u>VERDIGRE CREEK</u>						
S: 35 T: 30 R: 7W KNOX VAC A KOTROUS	PUMP	IR	1.75	07/25/1968	A 11510	K
S: 2 T: 29 R: 7W KNOX HARLAN LATIMER	PUMP	IR	.57	06/11/1984	A 16306	K

SURFACE WATER RIGHTS DATA
CLAIMS, APPLICATIONS, AND APPROPRIATIONS IN DOWNSTREAM ORDER
DIVISION NO. 2C

SOURCE LOCATION APPROPRIATOR	CARRIER GAGE	USE	GRANT IN CFS/AF	DATE OF PRIORITY	DOCKET/ APP. NUMBER	ANNOA. FT. NT.
<u>VERDIGRE CREEK, MIDDLE BRANCH, TRIB. TO</u> S: 22 T: 29 R: 9W HOLT DOUGLAS D ROKAHR	DELBERT BOELTER	RESERVOIR ST	57.50AF	06/15/1989	A 16826	
<u>DELBERT BOELTER RESERVOIR</u> S: 22 T: 29 R: 9W HOLT DOUGLAS D ROKAHR	PUMP	SO	36.55AF	06/15/1989	A 16827	A-16826
<u>VERDIGRE CREEK, MIDDLE BRANCH, TRIB. TO</u> S: 23 T: 29 R: 9W HOLT DELBERT BOELTER	BOELTER RESERVOIR	ST	.10AF	08/01/1966	A 10911	
S: 12 T: 29 R: 9W HOLT JAMES CLIFTON JR	CLIFTON RESERVOIR	ST	18.47AF	10/24/1972	A 12755	
<u>VERDIGRE CREEK, MIDDLE BRANCH</u> S: 33 T: 30 R: 8W KNOX VIVIANNE LEMASTERS	PUMP	IR	1.21	12/12/1968	A 11597	
VIVIANNE LEMASTERS	PUMP	IR	.36	04/26/1982	A 16097	K
<u>VERDIGRE CREEK, MIDDLE BRANCH, TRIB. TO</u> S: 34 T: 30 R: 8W KNOX MID-AMERICA COUNCIL	BUTTERFIELD RESERVOIR	ST	21.20AF	03/16/1983	A 16184	
S: 27 T: 30 R: 8W KNOX EDWARD HEGGEMEYER	PUMP	IR	1.07	12/20/1988	A 16727	
<u>VERDIGRE CREEK, MIDDLE BRANCH</u> S: 26 T: 30 R: 8W KNOX CHARLES A & MARJORIE E. COOK	PUMP	IR	.48	10/17/1968	A 11573	K
CHARLES A & MARJORIE E. COOK	PUMP	IR	.51	03/28/1990	A 16966	
S: 25 T: 30 R: 8W KNOX DEAN N PIERCE	PUMP	IR	2.02	05/12/1981	A 15868	
S: 30 T: 30 R: 7W KNOX DEAN N PIERCE	PUMP	IR	.22	05/12/1981	A 15868	R P-486
PIERCE PIERCE & BOELTER	PUMP	IR	3.28	03/13/1990	A 16943	K
DALE A & MARY L JELINEK	PUMP	IR	.62	01/03/1977	A 14624	K
S: 29 T: 30 R: 7W KNOX PAUL M & MARCELLA SUKUP	PUMP	IR	.34	09/02/1955	A 8056	K
PAUL SUKUP	PUMP	IR	.71	03/12/1982	A 16077	K
S: 28 T: 30 R: 7W KNOX ERNEST J JELINEK	JELINEK RESERVOIR	SS	20.58AF	10/19/1981	A 16009	A-13459 C
<u>VERDIGRE CREEK, MIDDLE BRANCH, TRIB. TO</u> S: 33 T: 30 R: 7W KNOX ERNEST J JELINEK	JELINEK RESERVOIR	ST	20.58AF	03/06/1975	A 13459	
<u>JELINEK RESERVOIR</u> S: 33 T: 30 R: 7W KNOX ERNEST J JELINEK	PUMP	SO		03/06/1975	A 13460	
<u>VERDIGRE CREEK, MIDDLE BRANCH, TRIB. TO</u> S: 22 T: 30 R: 7W KNOX ALBERT SUKUP	SUKUP RESERVOIR	ST	16.00AF	07/07/1954	A 6413	

SURFACE WATER RIGHTS DATA
CLAIMS, APPLICATIONS, AND APPROPRIATIONS IN DOWNSTREAM ORDER
DIVISION NO. 2C

SOURCE LOCATION APPROPRIATOR	CARRIER GAGE	USE	GRANT IN CFS/AF	DATE OF PRIORITY	DOCKET/ APP. NUMBER	ANNOA. FT. NT.
<u>SUKUP RESERVOIR</u> S: 22 T: 30 R: 7W KNOX ALBERT SUKUP	PUMP	SO		07/07/1954	A 6945	
<u>VERDIGRE CREEK, TRTB. TO</u> S: 11 T: 29 R: 6W KNOX ARLIE R SORENSEN	SORENSEN RESERVOIR	ST	8.00AF	12/15/1952	A 5110	
<u>SORENSEN RESERVOIR</u> S: 11 T: 29 R: 6W KNOX ARLIE R SORENSEN	PUMP	SO		12/15/1952	A 8403	
<u>VERDIGRE CREEK, NORTH BRANCH</u> S: 14 T: 30 R: 9W HOLT HERZOG & JESSEN CATTLE COMPANY	PUMP	IR	1.62	10/21/1974	A 13241	K
S: 11 T: 30 R: 9W HOLT ALFRED N KOPLIN	PUMP	IR	1.11	09/10/1991	A 17109	
S: 1 T: 30 R: 9W HOLT JAMES A PAVELKA	PUMP	IR	.87	04/22/1955	A 7324	
DAVID PAVELKA	PUMP	IR	2.41	05/04/1976	A 14210	
S: 32 T: 31 R: 8W KNOX CLAYTON C, LOIS M & ROGER M JOHNSON	PUMP	IR	4.24	11/09/1970	A 12109	
S: 34 T: 31 R: 8W KNOX MARVIN R & RAYMOND F SOUCEK, ET AL	PUMP	IR	3.98	01/06/1969	A 11611	K
ERNEST S RUZICKA	PUMP	IR	2.66	07/26/1972	A 12693	
S: 35 T: 31 R: 8W KNOX ARNOLD D & ARDITH A MILLER	PUMP	IR	2.03	04/26/1976	A 14194	K
S: 25 T: 31 R: 8W KNOX FRANK G BARTOS	FRANK BARTOS RESERVOIR	ST	5.60AF	03/18/1977	A 14822	
<u>BARTOS, FRANK, RESERVOIR</u> S: 25 T: 31 R: 8W KNOX FRANK G BARTOS	PUMP	SI		03/18/1977	A 14823	A-17090
<u>VERDIGRE CREEK, NORTH BRANCH</u> S: 35 T: 31 R: 8W KNOX FRANK G BARTOS	BARTOS RESERVOIR NO. 2	ST	43.60AF	02/18/1981	A 15766	
<u>BARTOS RESERVOIR NO. 2</u> S: 25 T: 31 R: 8W KNOX FRANK G BARTOS	PUMP	SI		02/18/1981	A 15767	A-17090 K
<u>VERDIGRE CREEK, NORTH BRANCH</u> S: 35 T: 31 R: 8W KNOX FRANK G BARTOS	BARTOS RESERVOIR NO. 3	ST	23.20AF	02/18/1981	A 15768	
<u>BARTOS RESERVOIR NO. 3</u> S: 23 T: 31 R: 8W KNOX FRANK G BARTOS	PUMP	SO		02/18/1981	A 15769	
<u>VERDIGRE CREEK, NORTH BRANCH</u> S: 35 T: 31 R: 8W KNOX FRANK G BARTOS	PUMP	IR	1.84	07/11/1991	A 17090	K

SURFACE WATER RIGHTS DATA
CLAIMS, APPLICATIONS, AND APPROPRIATIONS IN DOWNSTREAM ORDER
DIVISION NO. 2C

SOURCE LOCATION APPROPRIATOR	CARRIER GAGE	USE	GRANT IN CFS/AF	DATE OF PRIORITY	DOCKET/ APP. NUMBER	ANNOA. FT. NT.
<u>VERDIGRE CREEK, NORTH BRANCH</u>						
S: 1 T: 30 R: 8W KNOX						
LARRY L & MARILYN K FRANK	PUMP	IR	1.53	03/26/1970	A 11895	
LARRY L & MARILYN K FRANK	PUMP	IR	.70	01/15/1997	A 17555	K
LARRY L & MARILYN K FRANK	PUMP	IR	.97	09/15/1999	A 17791	
S: 6 T: 30 R: 7W KNOX						
JERRY L KONOPASEK	PUMP	IR	.97	02/16/1977	A 14731	
GLEN W & DOROTHY J POLLARD	PUMP	IR	.81	02/03/1969	A 11632	K
S: 5 T: 30 R: 7W KNOX						
HARRY J PAVLIK	PUMP	IR	2.80	09/16/1975	A 13811	
S: 4 T: 30 R: 7W KNOX						
JAMES, KENT, JOHN & MRS JOHN PAVLIK	PUMP	IR	1.87	02/13/1990	A 16926	K
HARRY A PAVLIK	PUMP	IR	1.33	09/16/1975	A 13812	
S: 9 T: 30 R: 7W KNOX						
BERNARD SUKUP	PUMP	IR	.83	07/07/1989	A 16839	
S: 10 T: 30 R: 7W KNOX						
BERNARD G & MILDRED R SUKUP	PUMP	IR	1.74	09/22/1975	A 13818	K
ROBERT D FRANK	PUMP	IR	1.31	04/13/1976	A 14175	
S: 11 T: 30 R: 7W KNOX						
DANIEL A VAKOC	PUMP	IR	.31	09/28/1976	A 14484	
VAKOC CONSTRUCTION COMPANY	PUMP	MF	3.34	02/07/1989	A 16745	
JAMES E SUKUP	PUMP	IR	2.61	08/19/1976	A 14407	
S: 12 T: 30 R: 7W KNOX						
RICHARD & BONNIE JENNINGS	PUMP	IR	.14	09/16/1976	A 14466A	K
MARK G & SALLY S KORTH	PUMP	IR	1.13	09/16/1976	A 14466B	
<u>VERDIGRE CREEK</u>						
S: 13 T: 30 R: 7W KNOX						
ROGER L FRANK	PUMP	IR	2.78	02/02/1998	A 17636	
S: 18 T: 30 R: 6W KNOX						
ALLEN WAVRUNEK	PUMP	IR	1.43	09/15/1956	A 8828	
S: 8 T: 30 R: 6W KNOX						
JAMES G & BARBARA L CARLSON	PUMP	IR	.71	03/17/1989	A 16760	K
KENNETH W VAKOC	PUMP	IR	3.03	11/07/1988	A 16720	
S: 5 T: 30 R: 6W KNOX						
KENNETH W VAKOC	PUMP	IR	1.98	05/24/1967	A 11146	
S: 32 T: 31 R: 6W KNOX						
LEO K MLADY	PUMP	IR	.96	03/01/1978	A 15191	
ROBERT & KATHLEEN JACOBS	PUMP	IR	.97	11/16/1987	A 16604	
<u>VERDIGRE CREEK, TRIB. TO</u>						
S: 35 T: 31 R: 7W KNOX						
CARL DOBIAS	DOBIAS RESERVOIR	ST	47.40AF	07/13/1979	A 15520	
<u>VERDIGRE CREEK</u>						
S: 29 T: 31 R: 6W KNOX						
EDWARD C & MARGARET E HAVLICEK	PUMP	IR	1.83	03/03/1976	A 14073	K

SURFACE WATER RIGHTS DATA
CLAIMS, APPLICATIONS, AND APPROPRIATIONS IN DOWNSTREAM ORDER
DIVISION NO. 2C

SOURCE LOCATION APPROPRIATOR	CARRIER GAGE	USE	GRANT IN CFS/AF	DATE OF PRIORITY	DOCKET/ APP. NUMBER	ANNO. FT. NT.
<u>VERDIGRE CREEK, TRTB. TO</u> S: 28 T: 31 R: 6W KNOX MARVIN J & DELORES M PAVELKA	PUMP	IR	.57	04/01/1976	A 14135	
<u>VERDIGRE CREEK</u> S: 20 T: 31 R: 6W KNOX DONALD L & CAROLYN E RANDA ROBERT D LISKA	PUMP PUMP	IR IR	.80 2.40	04/01/1954 08/09/1966	A 6160 A 10921	K
<u>VERDIGRE CREEK, TRTB. TO</u> S: 9 T: 31 R: 6W KNOX TONY C PAESL	PAESL RESERVOIR	ST	31.00AF	11/12/1957	A 9578	
<u>NIOBRARA RIVER, TRTB. TO</u> S: 18 T: 32 R: 6W KNOX NIELSEN, NIELSEN & JANAK	PUMP	IR	2.30	10/30/1975	A 13842	
S: 30 T: 32 R: 6W KNOX BOB CLARK	PUMP	IR	2.53	06/06/1994	A 17373	
<u>NIOBRARA RIVER</u> S: 17 T: 32 R: 6W KNOX ELMER D KRUPICKA	PUMP	IR	.21	04/06/1981	A 15826	
<u>MORMAN CANAL, TRTB. TO</u> S: 7 T: 32 R: 6W KNOX GAME AND PARKS COMMISSION	NIOBRARA STATE PARK RES.	ST	60.33AF	04/11/2000	A 17844	

SURFACE WATER RIGHTS DATA
CLAIMS, APPLICATIONS, AND APPROPRIATIONS IN DOWNSTREAM ORDER
DIVISION NO. 2D

SOURCE LOCATION APPROPRIATOR	CARRIER GAGE	USE	GRANT IN CFS/AF	DATE OF PRIORITY	DOCKET/ APP. NUMBER	ANNOA. FT. NT.
<u>SPRING BRANCH</u> S: 34 T: 31 R: 54W SIOUX IVOL D BUCKLEY	TUCKER CANAL	IR	.17	06/01/1883	D 557	
<u>WHITE RIVER</u> S: 34 T: 31 R: 54W SIOUX IVOL D BUCKLEY	PUMP	IR	.64	09/06/1957	A 9561	
<u>DEEP CREEK</u> S: 4 T: 30 R: 53W SIOUX DOUBLE CROSS RANCH, INC	DOUBLE CROSS RANCH RES. NO. 2	ST	9.00AF	09/29/1994	A 17408	
DOUBLE CROSS RANCH, INC	PIPELINE	FC	.89	09/29/1994	A 17409	
S: 32 T: 31 R: 53W SIOUX JACK L & MARIE E KREMAN	PUMP	IR	.58	11/22/1954	A 6814	
<u>CHARCOAL CREEK</u> S: 33 T: 31 R: 53W SIOUX DUANE E & MARGARET S HENRY DUANE E & MARGARET S HENRY	CHARCOAL CANAL PUMP	IR IR	.13 .05	04/02/1940 04/15/1968	A 3130 A 11393	
<u>WHITE RIVER</u> S: 33 T: 31 R: 53W SIOUX DUANE E & MARGARET S HENRY	PUMP	IR	.10	04/23/1968	A 11403	
<u>DEAD MAN CREEK</u> S: 18 T: 30 R: 52W DAWES GRANDE DOMAIN RETREATS	PINE RIDGE POND	ST	3.00AF	08/30/1976	A 14435	
S: 1 T: 30 R: 53W SIOUX DOUBLE CROSS RANCH, INC	PIPELINE	FC	.89	07/12/1994	A 17384	
DOUBLE CROSS RANCH, INC	DOUBLE CROSS RANCH RES. NO. 1	ST	2.28AF	07/12/1994	A 17383	
<u>WHITE RIVER TRIBUT.</u> S: 23 T: 31 R: 53W SIOUX CHARLES G & EDITH D MACK	PUMP	IR	.39	11/29/1955	A 8266	+
<u>SOLDIER CREEK</u> S: 5 T: 31 R: 53W SIOUX GAME AND PARKS COMMISSION	PUMP	IR	1.06	06/02/1982	A 16115	+
S: 3 T: 31 R: 53W SIOUX GAME AND PARKS COMMISSION	CARTER P JOHNSON RES.	ST	124.00AF	10/13/1958	A 9654	+
<u>CARTER P JOHNSON RESERVOIR</u> S: 2 T: 31 R: 53W SIOUX GAME AND PARKS COMMISSION	PUMP	SO		06/02/1982	A 16114	+
<u>WHITE RIVER</u> S: 10 T: 31 R: 52W DAWES CITY OF CRAWFORD	PUMP	IR	.37	03/12/1929	A 2075	R T-599
GAME AND PARKS COMMISSION	GOLF COURSE POND	ST	210.00AF	04/05/1991	A 17064	P-473 KH +

SURFACE WATER RIGHTS DATA
CLAIMS, APPLICATIONS, AND APPROPRIATIONS IN DOWNSTREAM ORDER
DIVISION NO. 2D

SOURCE LOCATION APPROPRIATOR	CARRIER GAGE	USE	GRANT IN CFS/AF	DATE OF PRIORITY	DOCKET/ APP. NUMBER	ANNOA. FT. NT.		
<u>GOLF COURSE POND</u>								
S: 10 T: 31 R: 52W DAWES GAME AND PARKS COMMISSION	PUMP	SO	210.00AF	09/11/1991	A 17110			
<u>WHITE RIVER</u>								
S: 3 T: 31 R: 53W SIOUX CITY OF CRAWFORD	CRAWFORD PUMPS WHITE RIVER AT CRAWFORD,	DO NE	1.50	10/01/1890	D 1026 R	P-512	K+#	
S: 3 T: 31 R: 52W DAWES GEORGE MOODY	PUMP	IR	.05	05/10/1934	A 2381			
S: 34 T: 32 R: 52W DAWES WHITE RIVER IRRIGATION DISTRICT	WHITE RIVER CANAL	IR	4.28	12/31/1894	D 477	T-508	K	
WHITE RIVER IRRIGATION DISTRICT	WHITE RIVER CANAL	IR	1.43	03/11/1909	A 936		K	
WHITE RIVER IRRIGATION DISTRICT	WHITE RIVER CANAL	IR	3.45	04/06/1981	A 15828			
WHITE RIVER IRRIGATION DISTRICT	SOUTHER RESERVOIR	SS	41.00AF	06/16/1981	A 15895	A-4864	C	
S: 35 T: 32 R: 52W DAWES CROW BUTTE RESOURCES INC	PUMP	MF	.02	10/29/1987	A 16599			
S: 19 T: 32 R: 51W DAWES ROLAND & JEAN E DRINKWALTER	RASHER-FORBES CANAL	IR	.50	09/26/1911	A 1128			
S: 35 T: 32 R: 52W DAWES LEONARD J BEAVER	PUMP	IR	.07	05/31/1979	A 15484			
S: 26 T: 32 R: 52W DAWES JERALD C & HELEN WALLACE	HALL PUMP	IR	.73	01/10/1895	D 478CR	P-279	K	
BENJAMIN C & BARBARA L FERGUSON	PUMP	IR	.07	07/25/1977	A 15041			
HARRIS & COOPER IRRIGATION ASSOCIATION	HARRIS-COOPER CANAL	IR	10.39	03/09/1894	D 464A		K	
HARRIS & COOPER IRRIGATION ASSOCIATION	HARRIS-COOPER CANAL	IR	1.57	06/15/1894	D 464B			
GEORGE J SCHILLING	HARRIS-COOPER CANAL	IR	.16	06/20/1894	D 467 R	P-441		
GEORGE J SCHILLING	HARRIS-COOPER CANAL	IR	.08	05/23/1963	A 10193	P-440		
DAN FISHER	HARRIS-COOPER CANAL	IR	2.52	05/28/1975	A 13602		K	
SIOUX LIVESTOCK COMPANY	HARRIS-COOPER CANAL	IR	.23	09/27/1976	A 14480		K	
OSTERMEYER RANCH, INC	HARRIS-COOPER CANAL	IR	.86	06/21/1977	A 14989		K	
GEORGE J SCHILLING	HARRIS-COOPER CANAL	IR	.17	03/26/1979	A 15440	R P-442		
ANTON P ROOS	PUMP	IR	.30	08/21/1950	A 4740		K	
<u>WHITE CLAY CREEK</u>								
S: 36 T: 31 R: 52W DAWES BOARD OF EDUCATIONAL LANDS & FUNDS	DODD RESERVOIR	ST	86.50AF	09/31/1961	A 9979			
S: 13 T: 31 R: 52W DAWES WILLIAM H DODD	HAZELTON CANAL	IR	.87	05/15/1894	D 475			
<u>DODD RESERVOIR</u>								
S: 13 T: 31 R: 52W DAWES WILLIAM H DODD	HAZELTON CANAL	SI		02/21/1964	A 10312	D-475		
WILLIAM H DODD	HAZELTON CANAL	SO		02/21/1964	A 10312			
<u>WHITE CLAY CREEK</u>								
S: 11 T: 31 R: 52W DAWES DONALD C REYNOLDS	PUMP	DO	.03	03/20/1986	A 16478			

SURFACE WATER RIGHTS DATA
CLAIMS, APPLICATIONS, AND APPROPRIATIONS IN DOWNSTREAM ORDER
DIVISION NO. 2D

SOURCE LOCATION APPROPRIATOR	CARRIER GAGE	USE	GRANT IN CFS/AF	DATE OF PRIORITY	DOCKET/ APP. NUMBER	ANNOA. FT. NT.
<u>WHITE CLAY CREEK</u>						
S: 2 T: 31 R: 52W DAWES						
ROBERT H MCDOWELL	COOPER CANAL	IR	.66	06/22/1895	A 42	K
ROBERT H MCDOWELL	PUMP	IR	.05	06/22/1895	A 42 R P-128	
S: 35 T: 32 R: 52W DAWES						
GORDON K & FRANCES MOORE	PUMP	IR	.83	06/22/1895	A 42 R P-408	K
S: 2 T: 31 R: 52W DAWES						
ROBERT H MCDOWELL	MCDOWELL RESERVOIR	ST	23.89AF	01/22/1929	A 2063	
S: 35 T: 32 R: 52W DAWES						
JOSEPH A & JULIE A ROOS	MCFARLAND CANAL	IR	1.64	05/18/1891	D 960	
WHITE RIVER IRRIGATION DISTRICT	WHITE RIVER CANAL	IR	1.00	12/31/1894	D 477 R P-494	
<u>ENGLISH CREEK</u>						
S: 12 T: 31 R: 52W DAWES						
ROBERT H MCDOWELL	MCDOWELL SYSTEM	IR	3.00	10/24/1904	A 772	H
ROBERT H MCDOWELL	MCDOWELL LAKE NO. 1	ST	36.22AF	01/22/1929	A 2064	
S: 2 T: 31 R: 52W DAWES						
ROBERT H MCDOWELL	MCDOWELL LAKE NO. 3	ST	5.05AF	01/22/1929	A 2064 R P-365	
ROBERT H MCDOWELL	MCDOWELL LAKE NO. 3	SS	17.00AF	10/17/1960	A 9869 A-2064	A
<u>SQUAW CREEK</u>						
S: 33 T: 31 R: 51W DAWES						
PINE RIDGE LAND COMPANY	PINE RIDGE PUMP NO. 1	IR	.12	09/18/1972	A 12743	
S: 12 T: 31 R: 52W DAWES						
ROBERT H MCDOWELL	SQUAW CREEK RESERVOIR	ST	200.00AF	10/03/1911	A 1132	
<u>SQUAW CREEK RESERVOIR</u>						
S: 12 T: 31 R: 52W DAWES						
ROBERT H MCDOWELL	SQUAW CREEK CANAL	SO		10/03/1911	A 1631	
<u>SQUAW CREEK</u>						
S: 36 T: 32 R: 52W DAWES						
GORDON K & FRANCES MOORE	COOPER CANAL	IR	2.29	05/08/1896	A 333	H
<u>WHITE CLAY CREEK</u>						
S: 26 T: 32 R: 52W DAWES						
GARY D & NANCY FISHER	PUMP	IR	.11	03/05/1992	A 17159	
<u>WHITE RIVER</u>						
S: 26 T: 32 R: 52W DAWES						
WHITNEY IRRIGATION DISTRICT	WHITNEY RESERVOIR	ST	10000.00AF	04/28/1921	A 1603	
DALE T & DONNA BROWN	WHITNEY PIPE LINE	IR	3.21	05/02/1921	A 1604	
WHITNEY IRRIGATION DISTRICT	WHITNEY PIPE LINE	IR	25.00	11/07/1921	A 1625	HK
DALE T & DONNA BROWN	WHITNEY PIPE LINE	IR	2.07	11/18/1921	A 1626	
DALE T & DONNA BROWN	WHITNEY PIPE LINE	IR	.41	04/26/1922	A 1660	
<u>WHITNEY RESERVOIR</u>						
S: 4 T: 32 R: 51W DAWES						
WHITNEY IRRIGATION DISTRICT	WHITNEY PIPE LINE	SI		04/28/1921	A 1787 A-1625	K

SURFACE WATER RIGHTS DATA
CLAIMS, APPLICATIONS, AND APPROPRIATIONS IN DOWNSTREAM ORDER
DIVISION NO. 2D

SOURCE LOCATION APPROPRIATOR	CARRIER GAGE	USE	GRANT IN CFS/AF	DATE OF PRIORITY	DOCKET/ APP. NUMBER	ANNO. FT. NT.
<u>WHITE RIVER</u>						
S: 26 T: 32 R: 52W DAWES WHITNEY IRRIGATION DISTRICT	BALDWIN RESERVOIR	SS	332.00AF	08/11/1936	A 2609	A-2608
S: 25 T: 32 R: 52W DAWES GARY D & NANCY FISHER	PUMP	IR	.21	12/31/1894	D 477AR	P-489 }
S: 19 T: 32 R: 51W DAWES GEORGE J SCHILLING	RASHER CANAL	IR	.98	06/20/1894	D 467	
ROLAND & JEAN E DRINKWALTER	RASHER CANAL	IR	.50	05/23/1898	A 456	
ROLAND & JEAN E DRINKWALTER	RASHER CANAL	IR	1.43	01/16/1900	A 534	
GEORGE J SCHILLING	RASHER CANAL	IR	.03	05/23/1963	A 10193	
<u>HOOVER CREEK</u>						
S: 31 T: 32 R: 51W DAWES MORRIS & MARIAN TANAKA	ALCORN RESERVOIR	IS	1.01	11/17/1905	A 803	K
S: 30 T: 32 R: 51W DAWES MERLE MANSFIELD	SOUTHER RESERVOIR	ST	41.00AF	05/19/1951	A 4864	
<u>SOUTHER RESERVOIR</u>						
S: 30 T: 32 R: 51W DAWES WHITE RIVER IRRIGATION DISTRICT	MANSFIELD CANALS 1-3	SI		04/06/1981	A 15829	A-15828
<u>PINE CREEK</u>						
S: 9 T: 31 R: 51W DAWES ROBERT J HAGEMAN	HAGEMAN RESERVOIR	ST	25.00AF	06/22/1951	A 4876	
<u>WHITE RIVER TRIB. TO</u>						
S: 4 T: 31 R: 51W DAWES HOLLIS BETSON	BETSON CANAL	IR	.27	09/04/1962	A 10099	
<u>DRY CANYON</u>						
S: 33 T: 32 R: 51W DAWES HOLLIS BETSON	BETSON CANAL	IR	1.00	03/22/1917	A 1481	
<u>COTTONWOOD CREEK, LITTLE, TRIB. TO</u>						
S: 8 T: 32 R: 53W SIOUX RALPH L SPEAS	SPEAS RESERVOIR	ST	14.00AF	09/08/1951	A 4905	
<u>WILLOW CREEK</u>						
S: 15 T: 32 R: 53W SIOUX WILLIAM H DODD	DUNLAP RESERVOIR	ST	16.00AF	11/05/1951	A 4917	
<u>DUNLAP RESERVOIR</u>						
S: 15 T: 32 R: 53W SIOUX WILLIAM H DODD	DUNLAP CANAL	SO		11/05/1951	A 9981	
<u>COTTONWOOD CREEK, LITTLE</u>						
S: 13 T: 32 R: 53W SIOUX JOHN E & JANETT A WOHLERS	DODD-MCDOWELL RESERVOIR	ST	480.00AF	04/15/1913	A 1276	
JOHN E & JANETT A WOHLERS	DODD-MCDOWELL CANAL	IR	2.65	10/13/1993	A 17323	
<u>DODD-MCDOWELL RESERVOIR</u>						
S: 17 T: 32 R: 52W DAWES JOHN E & JANETT A WOHLERS	DODD-MCDOWELL CANAL	SI		04/15/1913	A 1571	A-1276

SURFACE WATER RIGHTS DATA
CLAIMS, APPLICATIONS, AND APPROPRIATIONS IN DOWNSTREAM ORDER
DIVISION NO. 2D

SOURCE LOCATION APPROPRIATOR	CARRIER GAGE	USE	GRANT IN CFS/AF	DATE OF PRIORITY	DOCKET/ APP. NUMBER	ANNOA. FT. NT.
<u>COTTONWOOD CREEK, LITTLE</u>						
S: 18 T: 32 R: 52W DAWES						
NORMAN & KOLLING	STUART BROS. NORTH CANAL	IR	1.43	06/10/1895	A 8 R P-NONE	
KARLENE C GOLDEN	STUART BROS. SOUTH CANAL	IR	1.43	06/10/1895	A 8 R P-220	
KARLENE C GOLDEN	STUART BROS. SOUTH CANAL	IR	.36	12/21/1890	D 425 R P-NONE	
<u>COTTONWOOD CREEK, LITTLE, TRIB. TO</u>						
S: 9 T: 32 R: 52W DAWES						
WILLIS M & DONNA MAE HOFFMAN	PUMP	IR	1.04	02/13/1964	A 10307	
WILLIS M & DONNA MAE HOFFMAN	PUMP	IR	.64	02/13/1964	A 10306	
<u>COTTONWOOD CREEK, LITTLE</u>						
S: 4 T: 32 R: 52W DAWES						
WILLIS M & DONNA MAE HOFFMAN	DUNN CANAL	IR	1.43	01/14/1902	A 649	
<u>SAND CREEK</u>						
S: 26 T: 33 R: 53W SIOUX						
WALTER & VIRGINIA WHITCHER	DOBESH & JACKSON RES.	ST	41.60AF	12/22/1966	A 11002	
S: 35 T: 33 R: 53W SIOUX						
WALTER & VIRGINIA WHITCHER	BENDIX CANAL	IR	.57	11/19/1895	A 189	
WALTER & VIRGINIA WHITCHER	BENDIX CANAL	IR	.71	05/27/1922	A 1669	
<u>SAND CREEK, TRIB. TO</u>						
S: 35 T: 33 R: 53W SIOUX						
EUGENE R STOVERN	NED PAINTER RESERVOIR	ST	49.60AF	11/17/1978	A 15363	
<u>NED PAINTER RESERVOIR</u>						
S: 35 T: 33 R: 53W SIOUX						
EUGENE R STOVERN	PUMP	SO		01/31/1979	A 15410	
<u>DRY DRAW</u>						
S: 12 T: 32 R: 53W SIOUX						
VERNON E & DELMA D BURTON	HEATH RESERVOIR	ST	200.00AF	02/07/1917	A 1475	
<u>HEATH RESERVOIR</u>						
S: 12 T: 32 R: 53W SIOUX						
VERNON E & DELMA D BURTON	HEATH CANAL	SO		02/07/1917	A 1612	
<u>SAXSON DRAW</u>						
S: 32 T: 33 R: 52W DAWES						
TURNBULL ET AL	HARRIS RESERVOIR	ST	7.00AF	09/29/1922	A 1689	
<u>HARRIS RESERVOIR</u>						
S: 32 T: 33 R: 52W DAWES						
TURNBULL ET AL	HARRIS CANAL	SO		09/29/1922	A 1996	
<u>SPRING CREEK</u>						
S: 20 T: 32 R: 52W DAWES						
JUANITA & DAVID MOODY	FORBES CANAL NO. 1	IR	.43	04/28/1902	A 663	
S: 13 T: 32 R: 52W DAWES						
GEORGE D & DONITA M LEELEIN	MOZETER CANAL	IR	1.14	05/03/1888	D 1014	
TONY W & DEANNA L JOHNSON	SPRING CREEK CANAL NO. 1	IR	2.00	12/01/1894	D 473	
S: 7 T: 32 R: 51W DAWES						
TONY W & DEANNA L JOHNSON	SPRING CREEK CANAL	IR	1.30	12/01/1894	A 2078	D-473 I

SURFACE WATER RIGHTS DATA
CLAIMS, APPLICATIONS, AND APPROPRIATIONS IN DOWNSTREAM ORDER
DIVISION NO. 2D

SOURCE LOCATION APPROPRIATOR	CARRIER GAGE	USE	GRANT IN CFS/AF	DATE OF PRIORITY	DOCKET/ APP. NUMBER	ANNOA.	FT. NT.
<u>COTTONWOOD CREEK, LITTLE</u> S: 9 T: 32 R: 51W DAWES DALE T & DONNA BROWN	SIMONS CANAL	IR	.77	02/12/1934	A 2363		
<u>WHITE RIVER, TRIB. TO</u> S: 10 T: 32 R: 51W DAWES WAYNE WRIGHT	WRIGHT RESERVOIR	ST	18.00AF	04/08/1946	A 3889		
<u>WHITE RIVER</u> S: 2 T: 32 R: 51W DAWES RICHARD L & DELORIS CHASEK	PUMP	IR	1.55	10/23/1979	A 15593		
RICHARD L & DELORIS CHASEK	PUMP	IR	.91	01/18/1982	A 16051	A-1625	D
RICHARD L & DELORIS CHASEK	PUMP	IR	1.06	06/08/1981	A 15885		
JOAN KOLLARS	PUMP	IR	1.10	04/20/1956	A 8499		
S: 1 T: 32 R: 51W DAWES VILLAGE OF WHITNEY	WHITNEY WATER SUPPLY	DO	2.00	08/28/1936	A 2627		
HOWARD-MCCAFFERTY COMPANY	PUMP	IR	.44	12/18/1952	A 5115		K
<u>ASH CREEK, WEST</u> S: 31 T: 31 R: 50W DAWES H W SNYDER	PUMP	IR	.06	09/22/1972	A 12744		
S: 14 T: 31 R: 51W DAWES ANDERSON & ANDERSON	PUMP	IR	.09	12/24/1981	A 16042		
S: 11 T: 31 R: 51W DAWES PERRY A & MIMI L MOODY	PUMP	IR	.19	07/17/1973	A 12905		
S: 2 T: 31 R: 51W DAWES ALLEN L SOESTER	SOESTER RESERVOIR	ST	67.70AF	11/08/1994	A 17417		
S: 35 T: 32 R: 51W DAWES ASH PROPERTIES, INC	WEST ASH CREEK CANAL	IR	.80	07/04/1893	D 452 R	P-NONE	
LON R & CAROLYN LEMMON	WEST ASH CREEK CANAL	IR	.57	02/03/1898	A 434 R	P-350	
ASH PROPERTIES, INC	WEST ASH CREEK CANAL	IR	1.31	01/06/1941	A 3362 R	P-349	
EARL A SOESTER	WEST ASH CREEK CANAL	IR	3.26	02/18/1954	A 5973 R		
<u>SOESTER RESERVOIR</u> S: 35 T: 32 R: 51W DAWES ALLEN L SOESTER	WEST ASH CREEK CANAL	SO	5.72AF	04/27/1995	A 17448	A-17417	
ALLEN L SOESTER	WEST ASH CREEK CANAL	SI	48.26AF	04/27/1995	A 17448	A-5973R	
ALLEN L SOESTER	WEST ASH CREEK CANAL	SI	9.52AF	04/27/1995	A 17448	A-3362	
<u>ASH CREEK, EAST, TRIB. TO</u> S: 29 T: 31 R: 50W DAWES PATTI A HOLLIBAUGH	HOLLIBAUGHS FISH PONDS	ST	8.28AF	08/17/1990	A 17013		
S: 8 T: 31 R: 50W DAWES GARRETT L & JOSEPHINE S HAMM	HAM FISH POND	ST	2.20AF	09/23/1969	A 11803		
<u>ASH CREEK, EAST</u> S: 32 T: 32 R: 50W DAWES DAVE & JEANINE CONNELLY	BARRON CANAL	IR	1.14	07/01/1888	D 438		
HARRY NORMAN	NORMAN RESERVOIR	ST	776.00AF	08/22/1927	A 1953		
JACQUE H NORMAN	BARRON CANAL	IR	.89	08/15/1928	A 2024		

See "use" definitions and footnotes on pages 90 through 95

SURFACE WATER RIGHTS DATA
CLAIMS, APPLICATIONS, AND APPROPRIATIONS IN DOWNSTREAM ORDER
DIVISION NO. 2D

SOURCE LOCATION APPROPRIATOR	CARRIER GAGE	USE	GRANT IN CFS/AF	DATE OF PRIORITY	DOCKET/ APP. NUMBER	ANNO. FT.	FT.
<u>ASH CREEK, EAST</u>							
S: 32 T: 32 R: 50W DAWES							
JACQUE H NORMAN	BARRON CANAL	IR	1.68	05/06/1985	A 16376		
TED L & CAROLINE KJERSTAD	STUMPH CANAL	IR	.16	05/31/1880	D 447	R P-160	K
DAVE & JEANINE CONNELLY	STUMPH CANAL	IR	.22	09/05/1892	D 1023	R	
DAVE & JEANINE CONNELLY	STUMPH-OX YOKE CANAL	IR	.26	06/06/1931	A 2205		
<u>ASH CREEK, EAST, TRIB. TO</u>							
S: 30 T: 32 R: 50W DAWES							
TED L & CAROLINE KJERSTAD	IVINS RESERVOIR	ST	25.00AF	10/30/1950	A 4760		
<u>IVINS RESERVOIR</u>							
S: 30 T: 32 R: 50W DAWES							
TED L & CAROLINE KJERSTAD	IVINS CANAL	SO		10/30/1950	A 4948		K
<u>ASH CREEK, EAST</u>							
S: 19 T: 32 R: 50W DAWES							
JACQUE H NORMAN	THOMAS CANAL	IR	1.00	12/17/1928	A 2057		
<u>ASH CREEK</u>							
S: 1 T: 32 R: 51W DAWES							
HOWARD-MCCAFFERTY COMPANY	PUMP	IR	.29	04/24/1953	A 5281		
<u>NORMAN RESERVOIR</u>							
S: 8 T: 32 R: 50W DAWES							
THOMAS L NORMAN	HARRY CANAL	SO		08/22/1927	A 2179		K
<u>INDIAN CREEK</u>							
S: 28 T: 32 R: 50W DAWES							
MARY E HARTMAN TRUST	PUMP	IR	.26	07/20/1981	A 15944		
S: 16 T: 32 R: 50W DAWES							
TED L & CAROLINE KJERSTAD	NORMAN CANAL	IR	.69	08/03/1921	A 1614		K
TED L & CAROLINE KJERSTAD	NORMAN CANAL	IR	.67	01/17/1923	A 1704		K
TED L & CAROLINE KJERSTAD	NORMAN CANAL	IR	1.28	08/18/1927	A 1952		
<u>COTTONWOOD CREEK, BIG, TRIB. TO</u>							
S: 35 T: 34 R: 53W SIOUX							
LEONARD & LINDA FORBES	NORMAN RESERVOIR NO. 1	ST	150.00AF	07/06/1942	A 3580		
<u>NORMAN RESERVOIR NO. 1</u>							
S: 35 T: 34 R: 53W SIOUX							
LEONARD & LINDA FORBES	NORMAN CANAL NO. 1	SO		04/27/1953	A 5290	RES NO. 2	
<u>COTTONWOOD CREEK, BIG, TRIB. TO</u>							
S: 10 T: 33 R: 53W SIOUX							
BERNARD L NORMAN	NORMAN RESERVOIR NO. 3	ST	170.00AF	02/16/1959	A 9689		
S: 2 T: 33 R: 53W SIOUX							
LEONARD & LINDA FORBES	NORMAN RESERVOIR NO. 2	ST	935.00AF	01/08/1952	A 4930		
<u>NORMAN RESERVOIR NO. 2</u>							
S: 2 T: 33 R: 53W SIOUX							
LEONARD & LINDA FORBES	NORMAN CANAL NO. 2	SO		04/27/1953	A 5290	RES NO. 1	

SURFACE WATER RIGHTS DATA
CLAIMS, APPLICATIONS, AND APPROPRIATIONS IN DOWNSTREAM DIVISION
DIVISION NO. 2D

SOURCE LOCATION APPROPRIATOR	CARRIER GAGE	USE	GRANT IN CFS/AF	DATE OF PRIORITY	DOCKET/ APP. NUMBER	ANNO. FT. NT.
<u>COTTONWOOD CREEK, BIG</u> S: 31 T: 34 R: 52W DAWES JUANITA & DAVID MOODY	MOODY RESERVOIR NO. 1	ST	265.40AF	01/29/1981	A 15759	
<u>MOODY RESERVOIR NO. 1</u> S: 29 T: 34 R: 52W DAWES JUANITA & DAVID MOODY	PUMP	SO		09/28/1981	A 16000	
<u>INDIAN TREE CREEK</u> S: 31 T: 34 R: 52W DAWES JUANITA & DAVID MOODY	MOODY RESERVOIR NO. 2	ST	80.50AF	09/28/1981	A 16001	
<u>MOODY RESERVOIR NO. 2</u> S: 31 T: 34 R: 52W DAWES JUANITA & DAVID MOODY	MOODY CANALS 3,4,5	SI		05/28/1982	A 16111	A-3536
JUANITA & DAVID MOODY	MOODY CANALS 3,4,5	SI		05/28/1982	A 16111	A-16000
JUANITA & DAVID MOODY	MOODY CANALS 3,4,5	SO		05/28/1982	A 16111	
<u>INDIAN TREE CREEK</u> S: 31 T: 34 R: 52W DAWES JUANITA & DAVID MOODY	HAWK NEST RESERVOIR	ST	17.00AF	12/08/1941	A 3537	
JUANITA & DAVID MOODY	MOODY CANAL	IR	.74	12/08/1941	A 3536	
S: 32 T: 34 R: 52W DAWES JUANITA & DAVID MOODY						
<u>HAWK NEST RESERVOIR</u> S: 32 T: 34 R: 52W DAWES JUANITA & DAVID MOODY	MOODY CANAL NO. 1	SI		12/08/1941	A 3818	A-3536
<u>COTTONWOOD CREEK, BIG, TRTB. TO</u> S: 29 T: 34 R: 52W DAWES JUANITA & DAVID MOODY	MOODY RESERVOIR	ST	143.00AF	09/26/1952	A 5037	
<u>NORTH DRAW RESERVOIR</u> S: 33 T: 34 R: 52W DAWES JUANITA & DAVID MOODY	MOODY CANAL NO. 2	SO		12/08/1941	A 3819	
<u>COTTONWOOD CREEK, BIG</u> S: 20 T: 33 R: 51W DAWES BENJAMIN C & CHARLES FERGUSON	PUMP	IR	3.53	08/13/1976	A 14395	
<u>DRY CREEK</u> S: 15 T: 33 R: 51W DAWES LOUIS BAUER	PILSTER RESERVOIR	ST	362.50AF	08/11/1936	A 2608	
S: 18 T: 33 R: 50W DAWES WHITNEY IRRIGATION DISTRICT	BALDWIN RESERVOIR	ST	332.00AF	08/11/1936	A 2608	
<u>WHITE RIVER</u> S: 26 T: 33 R: 50W DAWES DONALD & LORETTA PERHAM	HAGEMAN CANAL	IR	1.14	10/18/1928	A 2046	
S: 24 T: 33 R: 50W DAWES DONA D & CHARIS M FLEMING	PUMP	IR	3.61	08/28/1953	A 5517	
<u>TRUNK BUTTE CREEK</u> S: 35 T: 32 R: 50W DAWES WILLIAM BOLLN	PUMP	IR	1.39	07/19/1956	A 8678A	P-492

SURFACE WATER RIGHTS DATA
CLAIMS, APPLICATIONS, AND APPROPRIATIONS IN DOWNSTREAM ORDER
DIVISION NO. 2D

SOURCE LOCATION APPROPRIATOR	CARRIER GAGE	USE	GRANT IN CFS/AF	DATE OF PRIORITY	DOCKET/ APP. NUMBER	ANNOA. FT. NT.
<u>TRUNK BUTTE CREEK</u> S: 35 T: 32 R: 50W DAWES WILLIAM BOLLN	PUMP	IR	1.19	07/19/1956	A 8678B	P-492
<u>TRUNK BUTTE CREEK, TRIB. TO</u> S: 36 T: 33 R: 50W DAWES BOARD OF EDUCATIONAL LANDS & FUNDS	WHITE RESERVOIR NO. 1	ST	8.00AF	12/03/1956	A 9013	
<u>TRUNK BUTTE CREEK</u> S: 25 T: 33 R: 50W DAWES DONA D FLEMING	PUMP	IR	.40	05/29/1962	A 10068	
<u>WHITE RIVER</u> S: 30 T: 33 R: 49W DAWES CLIFFORD A LOGAN	PUMP	IR	.64	12/07/1939	A 3038	
<u>DEAD HORSE CREEK</u> S: 4 T: 31 R: 49W DAWES LANCE E SCHERBARTH	DEAD HORSE CREEK POND	FC	1.00	08/19/1992	A 17218	
LANCE E SCHERBARTH	SCHERBARTH POND NO. 3AB&C	ST	1.50AF	08/19/1992	A 17217	
S: 32 T: 32 R: 49W DAWES LANCE E SCHERBARTH	SCHERBARTH POND NO. 2	ST	2.65AF	10/23/1989	A 16890	
S: 20 T: 32 R: 49W DAWES FREDERICK R GRANTHAM	PUMP	IR	.60	11/05/1952	A 5065	
RAY GRANTHAM	PIPELINE	PR		02/26/2001	A 17958	K *
S: 32 T: 33 R: 49W DAWES RICHARD SCHMECHEL	PUMP	IR	.03	09/24/1951	A 4911	K
ROBERT D HAWTHORNE	PUMP	IR	.76	01/19/1960	A 9790	
ROBERT,NELLIE & WILLIAM HAWTHORNE	PUMP NO. 1	IR	.56	04/06/1904	A 749 R	P-306
S: 31 T: 33 R: 49W DAWES ROBERT,NELLIE & WILLIAM HAWTHORNE	PUMP NO. 2	IR	.44	04/06/1904	A 749 R	P-306
S: 30 T: 33 R: 49W DAWES ROBERT,NELLIE & WILLIAM HAWTHORNE	PUMP	IR	.95	04/06/1904	A 749 R	P-246
ROBERT,NELLIE & WILLIAM HAWTHORNE	PUMP	IR	.55	06/15/1928	A 2021 R	P-281
ROBERT,NELLIE & WILLIAM HAWTHORNE	PUMP	IR	1.48	01/10/1951	A 4786	
<u>WHITE RIVER</u> S: 19 T: 33 R: 49W DAWES JOHN & JEAN SCHUHMACHER	PUMP	IR	.76	03/20/1962	A 10033	
JOHN & JEAN SCHUHMACHER	PUMP	IR	2.14	07/07/1950	A 4720	
JOHN & JEAN SCHUHMACHER	PUMP	IR	.62	04/02/1951	A 4835	
JOHN & JEAN SCHUHMACHER	CISTERN	ST	.16AF	04/02/1940	A 3129	
<u>WHITE RIVER, TRIB. TO</u> S: 18 T: 33 R: 49W DAWES JIMMIE D FOX	FOX RESERVOIR	ST	21.00AF	02/11/1960	A 9793	
<u>WHITE RIVER</u> S: 17 T: 33 R: 49W DAWES MIKE & JOHN SCHUMACHER	PUMP	IR	1.85	06/10/1981	A 15887	

SURFACE WATER RIGHTS DATA
CLAIMS, APPLICATIONS, AND APPROPRIATIONS IN DOWNSTREAM ORDER
DIVISION NO. 2D

SOURCE LOCATION APPROPRIATOR	CARRIER GAGE	USE	GRANT IN CFS/AF	DATE OF PRIORITY	DOCKET/ APP. NUMBER	ANNO. FT. NT.
<u>CHADRON CREEK</u>						
S: 31 T: 32 R: 48W DAWES GAME AND PARKS COMMISSION	CHADRON STATE PARK LAKE	ST	10.00AF	04/17/1928	A 2007	
S: 18 T: 32 R: 48W DAWES CITY OF CHADRON	CHADRON RESERVOIR NO. 2	ST	143.00AF	07/19/1960	A 9842	
CITY OF CHADRON	CHADRON WATER WORKS	DO	1.00	12/31/1888	D 1022	
CITY OF CHADRON	CHADRON WATER WORKS	DA	4.50	04/08/1920	A 1583	
S: 13 T: 32 R: 49W DAWES JAMES T O'ROURKE	PUMP	IR	.77	03/03/1976	A 14076	
JAMES T O'ROURKE	PIPELINE	FC	1.00	12/22/1993	A 17342	
JAMES T O'ROURKE	O ROURKE RES. NO. 1	ST	1.00AF	12/22/1993	A 17343	
S: 1 T: 32 R: 49W DAWES DAVID PFISTER	PUMP	IR	1.11	09/07/1961	A 9975	
DAVID PFISTER	PIPELINE	FC	1.00	02/02/1994	A 17350	
DAVID PFISTER	PFISTER RES. NO. 1	ST	1.53AF	02/02/1994	A 17349	
S: 2 T: 32 R: 49W DAWES DAVID PFISTER	PUMP	IR	.30	01/28/1969	A 11626	
S: 31 T: 33 R: 48W DAWES DAWES COUNTY HISTORICAL SOCIETY, INC	PUMP	IR	.02	10/14/1966	A 10970	
S: 15 T: 33 R: 49W DAWES TERRY E OWEN	PUMP	DO	.09	02/26/1990	A 16932	
S: 22 T: 33 R: 49W DAWES LEONARD D ELWESS	PUMP	IR	4.26	07/23/1974	A 13094	
<u>CHADRON CREEK TRIBUT. TO</u>						
S: 23 T: 33 R: 49W DAWES ROY H WOMACK	MAYFIELD RESERVOIR	ST	73.00AF	10/19/1949	A 4526	
<u>MAYFIELD RESERVOIR</u>						
S: 23 T: 33 R: 49W DAWES ROY H WOMACK	MAYFIELD CANAL	SO		10/19/1949	A 4629	
<u>CHADRON CREEK</u>						
S: 15 T: 33 R: 49W DAWES MIKE SCHUHMACHER	PUMP	IR	1.56	09/18/1975	A 13815	
S: 10 T: 22 R: 49W DAWES ALLEN D RASMUSSEN	PUMP	IR	.47	02/22/1983	A 16173	
<u>LONE TREE CREEK</u>						
S: 14 T: 34 R: 52W DAWES CORMAN RANCHES & FARMS, INC	MCMEEKIN RESERVOIR	ST	109.00AF	07/05/1952	A 4985	
<u>MCMEEKIN RESERVOIR</u>						
S: 14 T: 34 R: 52W DAWES CORMAN RANCHES & FARMS, INC	MCMEEKIN CANAL	SO		07/05/1952	A 5315	
<u>LONE TREE CREEK</u>						
S: 22 T: 34 R: 51W DAWES VINCENT J KIRBY	BAUER'S LONE TREE RES.	ST	208.00AF	09/23/1953	A 5597	

SURFACE WATER RIGHTS DATA
CLAIMS, APPLICATIONS, AND APPROPRIATIONS IN DOWNSTREAM ORDER
DIVISION NO. 2D

SOURCE LOCATION APPROPRIATOR	CARRIER GAGE	USE	GRANT IN CFS/AF	DATE OF PRIORITY	DOCKET/ APP. NUMBER	ANNOA. FT. NT.
<u>BAUER'S LONE TREE RESERVOIR</u> S: 22 T: 34 R: 51W DAWES VINCENT J KIRBY	BAUER'S LONE TREE CANAL	SO		09/23/1953	A 6916	
<u>LONE TREE CREEK, TRTB. TO</u> S: 10 T: 34 R: 51W DAWES LOUIS BAUER	BAUER RESERVOIR	ST	96.00AF	12/21/1949	A 4553	
<u>MESSENGER CREEK, TRTB. TO</u> S: 31 T: 35 R: 50W DAWES GLEN SNOOK	SNOOK RESERVOIR	ST	30.00AF	04/17/1950	A 4643	
<u>LONE TREE CREEK, TRTB. TO</u> S: 5 T: 33 R: 49W DAWES GUS BENTHACK	BENTHACK RESERVOIR	ST	13.00AF	05/12/1950	A 4676	
<u>SPRING CREEK</u> S: 24 T: 33 R: 49W DAWES JOHN F HAWLEY	HAWLEY PIPELINE	IR	.37	06/09/1976	A 14262	
S: 11 T: 33 R: 49W DAWES CHARLES W MCCANCE	PUMP	IR	2.57	08/14/1975	A 13736	
CHARLES W MCCANCE	PUMP	IR	1.69	10/11/1978	A 15348	
S: 3 T: 33 R: 49W DAWES CHARLES W MCCANCE	SPRING CREEK RESERVOIR	ST	201.69AF	08/04/1975	A 13706	
<u>SPRING CREEK RESERVOIR</u> S: 3 T: 33 R: 49W DAWES CHARLES W MCCANCE	PUMP	SI		08/29/1978	A 15334	A-13736
CHARLES W MCCANCE	PUMP	SI		08/29/1978	A 15334	A-15348
<u>WHITE RIVER</u> S: 34 T: 34 R: 49W DAWES CHARLES W MCCANCE	PUMP	IR	2.42	08/29/1978	A 15333	
S: 27 T: 34 R: 49W DAWES DONALD GORR	PUMP	IR	.54	01/11/1949	A 4420AR	P-462
DONALD GORR	PUMP	IR	1.31	01/11/1949	A 4420BR	P-462
S: 26 T: 34 R: 49W DAWES DONALD GORR	PUMP	IR	.81	01/11/1949	A 4420CR	0-462
DONALD GORR	PUMP	IR	.73	01/11/1949	A 4420DR	P-462
JOE SCHOMMER	PUMP	IR	2.09	06/30/1952	A 4983	
JOE J & MARY L SCHOMMER	PUMP	IR	1.31	11/24/1939	A 3030	
S: 24 T: 34 R: 49W DAWES JOE J & MARY L SCHOMMER	SCHWABE CANAL	IR	.26	03/19/1906	A 815	
S: 25 T: 34 R: 49W DAWES JOE J & MARY L SCHOMMER	PUMP	IR	4.93	04/28/1954	A 6247	
<u>WHITE RIVER, TRTB. TO</u> S: 24 T: 34 R: 49W DAWES JOE J & MARY L SCHOMMER	MORRIS RESERVOIR	ST	65.00AF	01/17/1961	A 9880	

SURFACE WATER RIGHTS DATA
CLAIMS, APPLICATIONS, AND APPROPRIATIONS IN DOWNSTREAM ORDER
DIVISION NO. 2D

SOURCE LOCATION APPROPRIATOR	CARRIER GAGE	USE	GRANT IN CFS/AF	DATE OF PRIORITY	DOCKET/ APP. NUMBER	ANNOA. FT. NT.
<u>MORRIS RESERVOIR</u>						
S: 24 T: 34 R: 49W DAWES						
JOE J & MARY L SCHOMMER	MORRIS CANAL	SI		01/17/1961	A 9998	A-815
JOE J & MARY L SCHOMMER	MORRIS CANAL	SI		01/17/1961	A 9998	A-3030
JOE J & MARY L SCHOMMER	MORRIS CANAL	SI		01/17/1961	A 9998	A-6247
JOE J & MARY L SCHOMMER	MORRIS CANAL	SO		01/17/1961	A 9998	
<u>WHITE RIVER</u>						
S: 19 T: 34 R: 48W DAWES						
BARTLETT & SONS	BARTLETT CANAL	IR	.30	09/08/1932	A 2285	
<u>RUSH CREEK</u>						
S: 10 T: 34 R: 49W DAWES						
FARMERS HOME ADMINISTRATION	BRADDOCK CANAL	IR	3.00	05/04/1903	A 706	
<u>MADDEN CREEK</u>						
S: 22 T: 35 R: 49W DAWES						
CRAIG WALKER	ERNEST CANAL	IR	3.71	02/20/1911	A 1061	
S: 6 T: 34 R: 48W DAWES						
HAROLD FEATHERNGILL	ORMESHER CANAL	IR	3.74	03/24/1960	A 9804	
<u>BORDEAUX CREEK, BIG TRIB. TO</u>						
S: 23 T: 32 R: 48W DAWES						
HENRY SPALDING	PINE SPRINGS RESERVOIR	ST	2.00AF	11/03/1950	A 4761	
<u>BORDEAUX CREEK, BTG</u>						
S: 24 T: 33 R: 48W DAWES						
MUSEUM ASSOCIATION OF THE AMERICAN FRONTIER	PUMP	IR	.02	01/25/1955	A 7043	
S: 23 T: 33 R: 48W DAWES						
GILBERT D & LINDA K NITSCH	BASS NURSERY CANAL	IR	.99	04/11/1946	A 3891	K
S: 14 T: 33 R: 48W DAWES						
VERNER BASS ESTATE	PUMP NO. 2	IR	.03	07/07/1933	A 2328	
S: 10 T: 33 R: 48W DAWES						
EVA GOCHNAUER	PUMP	IR	.23	04/29/1993	A 17281	
S: 14 T: 33 R: 48W DAWES						
VERNER BASS ESTATE	PUMP	IR	.10	07/24/1930	A 2151	
S: 15 T: 33 R: 48W DAWES						
BETTY J BALFANY	PUMP	IR	1.72	08/11/1952	A 5008	
S: 10 T: 33 R: 48W DAWES						
DAVID & DAWN MEISTER	PUMP	IR	1.40	10/07/1953	A 5631	
DAVID & DAWN MEISTER	PUMP	IR	.33	04/08/1981	A 15835	
S: 3 T: 33 R: 48W DAWES						
EUGENE E & JOAN K KERNER	PUMP	IR	2.70	01/13/1953	A 5129	
<u>BORDEAUX CREEK, LITTLE</u>						
S: 30 T: 33 R: 47W DAWES						
GORDON REDFERN	PUMP	IR	2.01	11/19/1956	A 8984	K
S: 11 T: 33 R: 48W DAWES						
GORDON CAPAROOD	PUMP	DO	.33	02/26/1990	A 16931	
FRANK L & MYRNA L FORBES	PUMP	IR	2.27	02/03/1956	A 8345	

SURFACE WATER RIGHTS DATA
CLAIMS, APPLICATIONS, AND APPROPRIATIONS IN DOWNSTREAM ORDER
DIVISION NO. 2D

SOURCE LOCATION APPROPRIATOR	CARRIER GAGE	USE	GRANT IN CFS/AF	DATE OF PRIORITY	DOCKET/ APP. NUMBER	ANNOA. FT. NT.
<u>BORDEAUX CREEK, LITTLE</u>						
S: 11 T: 33 R: 48W DAWES FRANK L & MYRNA L FORBES	PUMP	IR	.85	04/08/1981	A 15836	
<u>BORDEAUX CREEK, BIG</u>						
S: 34 T: 34 R: 48W DAWES DUANE H & ELIZABETH E SCHRACK	PUMP	IR	.16	09/12/1924	A 1748	R P-323
DUANE H & ELIZABETH E SCHRACK	PUMP	IR	.39	06/10/1955	A 7648	
RODNEY A SANDOZ	PUMP	IR	.43	08/04/1953	A 5447	
S: 28 T: 34 R: 48W DAWES WAYMANN WILD	PUMP	IR	1.62	03/23/1981	A 15796	
S: 21 T: 34 R: 48W DAWES DEAN V REDFERN	PUMP	IR	1.71	04/04/1957	A 9428	
S: 16 T: 34 R: 48W DAWES DAVID TRENKLE	PUMP	IR	.21	11/16/1937	A 2801	
S: 9 T: 34 R: 48W DAWES RICHARD O'DONNELL	PUMP	IR	3.55	03/10/1953	A 5202	
RICHARD O'DONNELL	IR	IR	.14	01/17/1898	A 432	R P-285
RICHARD O'DONNELL	IR	IR	.63	09/22/1928	A 2036	R P-286
<u>WHITE RIVER</u>						
S: 9 T: 34 R: 48W DAWES PEDDICORD CATTLE CO, INC	PUMPS	IR	1.19	02/23/1951	A 4805	K
S: 10 T: 34 R: 48W DAWES PEDDICORD CATTLE CO, INC	PUMPS	IR	1.22	05/15/1957	A 9498	K
S: 1 T: 34 R: 48W DAWES CURTIS V BACH	PUMP	IR	1.67	06/15/1981	A 15892	
<u>WHITE RIVER, TRIB. TO</u>						
S: 25 T: 34 R: 48W DAWES DON LITTREL	DON LITTREL RESERVOIR	ST	45.30AF	05/14/1986	A 16489	
<u>WHITE RIVER</u>						
S: 5 T: 34 R: 47W DAWES JAMES & DEB LESMEISTER	PUMP	IR	3.00	06/25/1981	A 15902	
S: 10 T: 34 R: 48W DAWES PEDDICORD CATTLE CO, INC	PUMP	IR	.05	10/01/1973	A 12949	K
S: 5 T: 34 R: 47W DAWES WAYNE JONES	PUMP	IR	.04	01/10/1947	A 4021	K
<u>WHITE RIVER, TRIB. TO</u>						
S: 31 T: 35 R: 47W DAWES WAYNE JONES	JONES RESERVOIR	ST	29.10AF	04/24/1962	A 10047	
WAYNE JONES	JONES CANAL	IR	1.14	04/24/1962	A 10048	
<u>JONES RESERVOIR</u>						
S: 31 T: 35 R: 47W DAWES WAYNE JONES	JONES CANAL	SI		11/26/1962	A 10125	A-10048
WAYNE JONES	JONES CANAL	SO		11/26/1962	A 10125	

SURFACE WATER RIGHTS DATA
CLAIMS, APPLICATIONS, AND APPROPRIATIONS IN DOWNSTREAM ORDER
DIVISION NO. 2D

SOURCE LOCATION APPROPRIATOR	CARRIER GAGE	USE	GRANT IN CFS/AF	DATE OF PRIORITY	DOCKET/ APP. NUMBER	ANNOA. FT. NT.
<u>ALKALI CREEK</u> S: 22 T: 35 R: 48W DAWES HAROLD C BOWEN	ORMESHER CORNER RESERVOIR	ST	36.00AF	02/17/1961	A 9889	
<u>BEAVER CREEK</u> S: 34 T: 33 R: 46W SHERIDAN EDWARD F KADLECEK	KADLECEK RESERVOIR	ST	70.00AF	06/30/1954	A 6400	
S: 32 T: 34 R: 46W SHERIDAN JACK CHASEK	PUMP	DO	.02	06/04/1982	A 16118	
<u>BEAVER CREEK, LITTLE</u> S: 33 T: 34 R: 46W SHERIDAN MILDRED M LUNDY MILDRED M LUNDY	LUNDY RESERVOIR LUNDY RESERVOIR	ST SS	222.00AF 47.00AF	02/27/1950 09/13/1954	A 4608 A 6686	A-4608 A
<u>LUNDY RESERVOIR</u> S: 33 T: 34 R: 46W SHERIDAN MILDRED M LUNDY	LUNDY CANAL	SO		09/13/1954	A 6697	
<u>BEAVER CREEK, LITTLE</u> S: 28 T: 34 R: 46W SHERIDAN RALPH C REEVES RALPH C REEVES MARVIN L & JEAN M RUCKER	PUMP REEVES RESERVOIR PUMP	IR ST DO	.03 .50AF .03	01/15/1952 02/09/1953 06/03/1982	A 4933 A 5154 A 16117	K
<u>BEAVER CREEK</u> S: 28 T: 34 R: 46W SHERIDAN RALPH C REEVES	PUMPS	IR	.14	01/15/1952	A 4932	K
S: 20 T: 34 R: 46W SHERIDAN TONY & FLORENCE CHASEK	PUMP	IR	3.19	03/20/1981	A 15795	
S: 18 T: 34 R: 46W SHERIDAN ROBERT W ISHAM	ISHAM RESERVOIR	ST	435.00AF	11/24/1952	A 5081	
S: 34 T: 35 R: 47W DAWES ROBERT W ISHAM ROBERT W ISHAM	LOCKLER CANAL LOCKLER CANAL	IR IR	1.83 .49	09/15/1892 09/19/1928	D 1017 A 2034	
<u>WHITE CLAY CREEK</u> S: 23 T: 34 R: 45W SHERIDAN DICK H LEHMAN	PUMPS	IR	1.47	06/07/1961	A 9943	
S: 1 T: 34 R: 45W SHERIDAN JOE E & DONNA M DOLEZAL	PUMP	IR	2.40	02/21/1957	A 9238	T-710 S
<u>LARABEE CREEK, TRIB TO</u> S: 17 T: 33 R: 43W SHERIDAN THOMAS W SCOTT	SCOTT RESERVOIR	ST	3.00AF	04/19/1951	A 4848	
S: 5 T: 33 R: 43W SHERIDAN GLEN FORNEY	GLEN FORNEY RESERVOIR	ST	14.40AF	05/15/1991	A 17075	
<u>LARABEE CREEK</u> S: 6 T: 33 R: 43W SHERIDAN FORNEY & HOLLSTEIN	ROBINS RESERVOIR	ST	3.17AF	10/15/1963	A 10253	

SURFACE WATER RIGHTS DATA
CLAIMS, APPLICATIONS, AND APPROPRIATIONS IN DOWNSTREAM ORDER
DIVISION NO. 2D

SOURCE LOCATION APPROPRIATOR	CARRIER GAGE	USE	GRANT IN CFS/AF	DATE OF PRIORITY	DOCKET/ APP. NUMBER	ANNOA. FT. NT.
<u>LARABEE CREEK</u>						
S: 36 T: 34 R: 44W SHERIDAN GLEN FORNEY	PUMP	IR	.52	08/06/1956	A 8723	
S: 17 T: 34 R: 44W SHERIDAN JOE E & DONNA M DOLEZAL	PUMP	IR	1.97	08/05/1954	A 6564	
S: 8 T: 34 R: 44W SHERIDAN JOE E & DONNA M DOLEZAL	PUMP	IR	1.64	02/18/1963	A 10146	
JOE E & DONNA M DOLEZAL	PUMP	IR	.71	05/26/1981	A 15877	
<u>WHITE CLAY CREEK</u>						
S: 1 T: 34 R: 45W SHERIDAN ROBERT W HOTZ	PUMP	IR	1.63	09/24/1951	A 4912	
S: 36 T: 35 R: 45W SHERIDAN CHARLES J & MARGIE L HINN	PUMP	IR	1.50	09/08/1953	A 5551	
KEITH E & CAROL R KROTZ	PUMP	IR		04/04/1985	A 16371	
KEITH E & CAROL R KROTZ	PUMP	IR	1.16	02/28/1951	A 4813	
KEITH E & MARGIE L HINN	PUMP	IR	.91	07/05/1979	A 15513	
KEITH E & CAROL R KROTZ	PUMP	IR	.19	03/26/1934	A 2369	
S: 25 T: 35 R: 45W SHERIDAN DONALD M & CLIFFORD U BARTH	PUMP	IR	.68	11/26/1956	A 8999	
<u>PAITON CREEK</u>						
S: 32 T: 35 R: 44W SHERIDAN LORRAINE THOMAS	PUMP	IR	.18	03/14/1938	A 2845	K
<u>WHITE CLAY CREEK</u>						
S: 25 T: 35 R: 45W SHERIDAN NORA T & WALTER J STOUT	PUMP	IR	1.19	10/11/1956	A 8896	
NORA T & WALTER J STOUT	PUMP	IR	1.14	06/30/1961	A 9947	
<u>HAY CREEK</u>						
S: 26 T: 35 R: 34W CHERRY JIMMY L. HEATH	PUMP	IR	.57	05/11/1989	A 16798	K
S: 19 T: 35 R: 34W CHERRY PAUL J BASS	JOHNSON CANAL	IR	.50	06/21/1940	A 3187	

SURFACE WATER RIGHTS DATA
CLAIMS, APPLICATIONS, AND APPROPRIATIONS IN DOWNSTREAM ORDER
DIVISION NO. 2E

SOURCE LOCATION APPROPRIATOR	CARRIER GAGE	USE	GRANT IN CFS/AF	DATE OF PRIORITY	DOCKET/ APP. NUMBER	ANNO. FT. NT.
<u>HAT CREEK, WEST</u>						
S: 16 T: 32 R: 55W SIOUX GARY E & LONA B THAYER	WEST HAT CREEK CANAL	IR	.43	06/01/1880	D 553A	
GARY E & LONA B THAYER	WEST HAT CREEK CANAL	IR	.57	05/31/1886	D 553B	
<u>HAT CREEK</u>						
S: 3 T: 32 R: 55W SIOUX DAN L STAUDENMAIER	WHISPERING PINES PIPELINE	FC	.28	01/18/1991	A 17044	
DAN L STAUDENMAIER	WHISPERING PINES PONDS	ST	9.10AF	01/18/1991	A 17045	
S: 26 T: 33 R: 55W SIOUX COFFEE & SON, INC	COFFEE CANAL	IR	4.29	09/01/1881	D 512	
<u>BODDARC SPRINGS</u>						
S: 27 T: 33 R: 55W SIOUX ZIMMERMAN TRUST	ZIMMERMAN RESERVOIR	ST	26.00AF	11/09/1950	A 4765	
<u>ZIMMERMAN RESERVOIR</u>						
S: 27 T: 33 R: 55W SIOUX ZIMMERMAN TRUST	ZIMMERMAN CANAL NO. 3	SO		11/09/1950	A 4867	
<u>HAT CREEK</u>						
S: 23 T: 33 R: 55W SIOUX COFFEE & SON, INC	MILLER CANAL	IR	.37	05/19/1896	A 341	
S: 14 T: 33 R: 55W SIOUX COFFEE & SON, INC	COFFEE FLOOD CANAL	IR	5.36	10/22/1912	A 1236	
<u>BOGGY CREEK, MIDDLE</u>						
S: 18 T: 32 R: 54W SIOUX MATTHEW R HAAS	MARTEN CANAL	IR	.36	05/19/1896	A 342	
<u>BOGGY CREEK</u>						
S: 31 T: 33 R: 54W SIOUX TODD R & SHARON J SEMROSKA	WICKERSHAM CANAL	IR	3.00	02/28/1903	A 701	
TODD R & SHARON J SEMROSKA	WICKERSHAM CANAL	IR	.96	05/15/1931	A 2204	
TODD R & SHARON J SEMROSKA	WICKERSHAM RES. NO. 2	ST	42.00AF	11/07/1951	A 4918	
DOROTHY J WICKERSHAM	WICKERSHAM RESERVOIR	ST	250.00AF	12/24/1930	A 2182	
<u>WICKERSHAM RESERVOIR</u>						
S: 30 T: 33 R: 54W SIOUX DOROTHY J WICKERSHAM	WICKERSHAM CANAL	SO		12/24/1930	A 2203	
<u>BOGGY CREEK, WEST</u>						
S: 11 T: 33 R: 55W SIOUX NELLIE SERRES	HILL CANAL	IR	.86	01/20/1908	A 886	
S: 2 T: 32 R: 55W SIOUX CHARLES A & DONNA J HOLMGREN	HOLMGREN RESERVOIR	ST	43.10AF	04/11/1950	A 4639	K
<u>EBERSPECHER RESERVOIR NO. 2</u>						
S: 2 T: 32 R: 55W SIOUX CHARLES A & DONNA J HOLMGREN	EBERSPECHER CANAL	SO		04/11/1950	A 4903	
<u>SOW BELLY CREEK, TRIB. TO</u>						
S: 24 T: 32 R: 56W SIOUX JIM VOELLER	LUNDY RESERVOIR	ST	3.00AF	04/17/1946	A 3894	

SURFACE WATER RIGHTS DATA
CLAIMS, APPLICATIONS, AND APPROPRIATIONS IN DOWNSTREAM ORDER
DIVISION NO. 2E

SOURCE LOCATION APPROPRIATOR	CARRIER GAGE	USE	GRANT IN CFS/AF	DATE OF PRIORITY	DOCKET/ APP. NUMBER	ANNO. FT. NT.
<u>SOW BELLY CREEK</u>						
S: 7 T: 32 R: 55W SIOUX WINDAC CORPORATION	OLD SOW BELLY CANAL	IR	3.00	06/01/1887	D 533	R P-299
WINDAC CORPORATION	NEW SOW BELLY CANAL	IR	.47	06/03/1953	A 5343	
WINDAC CORPORATION	SCHAEFER RESERVOIR NO. 1	ST	54.30AF	02/27/1933	A 2306	R P-298
<u>SCHAEFER RESERVOIR NO. 1</u>						
S: 5 T: 32 R: 55W SIOUX WINDAC CORPORATION	LEONARD CANALS 1 AND 2	SO		02/27/1933	A 3557	
<u>SOW BELLY CREEK</u>						
S: 5 T: 32 R: 55W SIOUX VERNON G & SHIRLEY SCHAEFER	ANDREWS RESERVOIR	ST	42.00AF	03/26/1935	A 2530	
<u>ANDREWS RESERVOIR</u>						
S: 5 T: 32 R: 55W SIOUX VERNON G & SHIRLEY SCHAEFER	ANDREWS CANAL	SO		03/26/1935	A 2558	
VERNON G & SHIRLEY SCHAEFER	ANDREWS CANAL	SO		03/26/1935	A 4464	
VERNON G & SHIRLEY SCHAEFER	PUMP	SO		03/26/1935	A 9815	
<u>SOW BELLY CREEK</u>						
S: 5 T: 32 R: 55W SIOUX VERNON G & SHIRLEY SCHAEFER	PUMP	IR	.72	08/05/1969	A 11760	
VERNON G & SHIRLEY SCHAEFER	SCHAEFER RESERVOIR	ST	17.30AF	11/07/1972	A 12762	
S: 34 T: 33 R: 55W SIOUX EMERY J & MARCELLA ZIMMERMAN	ZIMMERMAN CANAL	IR	.71	01/11/1900	A 532	
EMERY J & MARCELLA ZIMMERMAN	ZIMMERMAN CANAL	IR	.61	01/17/1951	A 4790	
ZIMMERMAN TRUST	ZIMMERMAN CANAL	IR	.91	10/03/1961	A 9988	
S: 27 T: 33 R: 55W SIOUX ZIMMERMAN TRUST	ZIMMERMAN RESERVOIR	ST	26.00AF	10/18/1977	A 15127	
<u>SPRING CREEK</u>						
S: 7 T: 32 R: 55W SIOUX WINDAC CORPORATION	SPRING CREEK RESERVOIR	ST	26.00AF	09/06/1951	A 4904	
<u>SPRING CREEK RESERVOIR NO. 3</u>						
S: 7 T: 32 R: 55W SIOUX WINDAC CORPORATION	SPRING CREEK CANALS 1 & 2	SI		09/06/1951	A 4996	D-532
WINDAC CORPORATION	SPRING CREEK CANALS 1 & 2	SO		09/06/1951	A 4996	
<u>SPRING CREEK</u>						
S: 7 T: 32 R: 55W SIOUX WINDAC CORPORATION	SPRING CREEK CANAL	IR	.29	06/01/1893	D 532	
S: 6 T: 32 R: 55W SIOUX QUINTARD & SKAVDAHL	CRYSTAL LAKE RESERVOIR	ST	80.00AF	08/22/1927	A 1954	
QUINTARD & SKAVDAHL	CRYSTAL LAKE RESERVOIR	SS	53.00AF	11/03/1953	A 5705	A-1954 A
QUINTARD & SKAVDAHL	HALL SPRING CANAL	IR	.57	03/26/1889	D 550	
<u>CRYSTAL LAKE RESERVOIR</u>						
S: 6 T: 32 R: 55W SIOUX QUINTARD & SKAVDAHL	CRYSTAL LAKE CANAL	SO		08/22/1927	A 2286	
QUINTARD & SKAVDAHL	CRYSTAL LAKE CANAL NO. 2	SO		08/26/1955	A 8035	

SURFACE WATER RIGHTS DATA
CLAIMS, APPLICATIONS, AND APPROPRIATIONS IN DOWNSTREAM ORDER
DIVISION NO. 2E

SOURCE LOCATION APPROPRIATOR	CARRIER GAGE	USE	GRANT IN CFS/AF	DATE OF PRIORITY	DOCKET/ APP. NUMBER	ANNOA. FT. NT.
<u>SOW BELLY CREEK</u> S: 21 T: 33 R: 55W SIOUX DAN L STAUDENMAIER	MONTGOMERY CANAL	IR	1.00	12/01/1890	D 559	
<u>JORDAN DRAW</u> S: 32 T: 33 R: 55W SIOUX QUINTARD & JORDAN	DAN JORDAN RESERVOIR	ST	200.00AF	02/20/1929	A 2071	
<u>DAN JORDAN RESERVOIR</u> S: 32 T: 33 R: 55W SIOUX QUINTARD & JORDAN	DAN JORDAN CANAL	SO		02/20/1929	A 2072	
<u>PRAIRIE DOG CREEK</u> S: 35 T: 33 R: 56W SIOUX SHALIMAR RANCH, INC	SCHILT-PRAIRIE DOG CANAL	IR	1.14	05/31/1886	D 508	
S: 26 T: 33 R: 56W SIOUX SHALIMAR RANCH, INC	LITTLE RED RESERVOIR	ST	149.00AF	11/25/1959	A 9774	
<u>LITTLE RED CREEK</u> S: 34 T: 33 R: 56W SIOUX MARY E GRIMM	ZERBST CANAL	IR	.90	04/03/1928	A 2003	
S: 26 T: 33 R: 56W SIOUX SHALIMAR RANCH, INC	LITTLE RED RESERVOIR	ST	48.00AF	10/06/1959	A 9768	
<u>PRAIRIE DOG CREEK</u> S: 25 T: 33 R: 56W SIOUX SHALIMAR RANCH, INC	ZERBST CANAL	IR	.14	05/01/1893	D 551	
SHALIMAR RANCH, INC	PLUNKETT RESERVOIR	ST	110.00AF	09/18/1928	A 2031	
<u>PLUNKETT RESERVOIR</u> S: 25 T: 33 R: 56W SIOUX SHALIMAR RANCH, INC	PLUNKETT CANAL	SO		09/18/1928	A 2070	
<u>PRAIRIE DOG CREEK</u> S: 25 T: 33 R: 56W SIOUX SHALIMAR RANCH, INC	PLUNKETT CANAL	IR	1.34	06/24/1944	A 3737	
SHALIMAR RANCH, INC	PLUNKETT CANAL	IR	.36	06/14/1945	A 3842	
<u>CEDAR CREEK</u> S: 10 T: 32 R: 56W SIOUX OLA MAE GROTE	VALDEZ CANAL	IR	.50	04/05/1886	D 976	
S: 3 T: 32 R: 56W SIOUX OLA MAE GROTE	GROTE RESERVOIR	ST	19.00AF	06/04/1940	A 3172	
<u>GROTE RESERVOIR</u> S: 3 T: 32 R: 56W SIOUX OLA MAE GROTE	GROTE CANAL	SO		06/04/1940	A 3450	
OLA MAE GROTE	GROTE CANAL	SI		06/04/1940	A 3451	D-976
<u>CEDAR CREEK</u> S: 35 T: 33 R: 56W SIOUX SHALIMAR RANCH, INC	SCHILT-CEDAR CREEK CANAL	IR	.57	05/15/1885	D 507	
S: 26 T: 33 R: 56W SIOUX SHALIMAR RANCH, INC	LITTLE RED RESERVOIR	ST	48.00AF	10/06/1959	A 9775	

SURFACE WATER RIGHTS DATA
CLAIMS, APPLICATIONS, AND APPROPRIATIONS IN DOWNSTREAM ORDER
DIVISION NO. 2E

SOURCE LOCATION APPROPRIATOR	CARRIER GAGE	USE	GRANT IN CFS/AF	DATE OF PRIORITY	DOCKET/ APP. NUMBER	ANNOA. FT. NT.
<u>JIM CREEK</u>						
S: 14 T: 33 R: 57W SIOUX JORDAN RANCH LLC	WOODRUFF SOUTH CANAL	IR	.36	05/01/1890	D 536	
S: 13 T: 33 R: 57W SIOUX JORDAN RANCH LLC	CALADONIA RESERVOIR	ST	42.00AF	07/20/1922	A 1680	
<u>CALADONIA RESERVOIR</u>						
S: 13 T: 33 R: 57W SIOUX JORDAN RANCH LLC	CALADONIA CANAL	SO		07/20/1922	A 1681	
<u>JIM CREEK</u>						
S: 13 T: 33 R: 57W SIOUX JORDAN RANCH LLC	HIGH LINE CANAL	IR	.34	07/20/1922	A 1682	
<u>CALADONIA RESERVOIR</u>						
S: 13 T: 33 R: 57W SIOUX JORDAN RANCH LLC	CALADONIA CANAL	SI		07/20/1922	A 1683	D-543
JORDAN RANCH LLC	CALADONIA CANAL	SO		07/20/1922	A 1683	
<u>JIM CREEK</u>						
S: 13 T: 33 R: 57W SIOUX JORDAN RANCH LLC	CALADONIA RESERVOIR	SS	13.00AF	06/12/1950	A 4696	A-1680
JORDAN RANCH LLC	SLATTERY CANAL	IR	.29	05/31/1891	D 543	A
S: 7 T: 33 R: 56W SIOUX PHYLLIS JEANE DOUT RANCH & CATTLE	DOUT RESERVOIR NO. 1	ST	145.00AF	04/02/1928	A 1999	
<u>DOUT RESERVOIR NO. 1</u>						
S: 7 T: 33 R: 56W SIOUX PHYLLIS JEANE DOUT RANCH & CATTLE	DOUT CANAL NO. 1	SI		04/02/1928	A 2000	A-5985
<u>JIM CREEK</u>						
S: 7 T: 33 R: 56W SIOUX PHYLLIS JEANE DOUT RANCH & CATTLE	DOUT CANAL NO. 1	IR	2.29	02/24/1954	A 5985	
PHYLLIS JEANE DOUT RANCH & CATTLE	DOUT RESERVOIR NO. 2	ST	16.00AF	04/02/1928	A 2001	
<u>DOUT RESERVOIR NO. 2</u>						
S: 7 T: 33 R: 56W SIOUX PHYLLIS JEANE DOUT RANCH & CATTLE	DOUT CANAL NO. 2	SI		04/02/1928	A 2002	A-5986
<u>JIM CREEK</u>						
S: 7 T: 33 R: 56W SIOUX PHYLLIS JEANE DOUT RANCH & CATTLE	DOUT CANAL NO. 2	IR	.52	02/24/1954	A 5986	
<u>JIM CREEK, TRIB. TO</u>						
S: 7 T: 33 R: 56W SIOUX PHYLLIS JEANE DOUT RANCH & CATTLE	BADLAND RESERVOIR	ST	33.00AF	07/23/1952	A 4995	
<u>JIM CREEK</u>						
S: 7 T: 33 R: 56W SIOUX PHYLLIS JEANE DOUT RANCH & CATTLE	DOUT BROTHERS CANAL	IR	.86	05/15/1889	D 981	
<u>BADLAND RESERVOIR</u>						
S: 7 T: 33 R: 56W SIOUX PHYLLIS JEANE DOUT RANCH & CATTLE	BADLAND CANAL	SI		07/23/1952	A 8704	A-5986
PHYLLIS JEANE DOUT RANCH & CATTLE	BADLAND CANAL	SO		07/23/1952	A 8704	

SURFACE WATER RIGHTS DATA
CLAIMS, APPLICATIONS, AND APPROPRIATIONS IN DOWNSTREAM ORDER
DIVISION NO. 2E

SOURCE LOCATION APPROPRIATOR	CARRIER GAGE	USE	GRANT IN CFS/AF	DATE OF PRIORITY	DOCKET/ APP. NUMBER	ANNOTA. FT. NT.
<u>JIM CREEK, TRIB. TO</u> S: 17 T: 33 R: 56W SIOUX KEVIN J. GROTE, ET EX	SNYDER RESERVOIR	ST	45.00AF	12/23/1940	A 3358	
<u>SNYDER RESERVOIR</u> S: 17 T: 33 R: 56W SIOUX KEVIN J. GROTE, ET EX	SNYDER CANAL	SO		12/23/1940	A 3445	
<u>WARBONNET CREEK</u> S: 23 T: 33 R: 57W SIOUX EVELYN JORDAN ET AL	NOLAN CANAL NO. 2	IR	.29	05/01/1888	D 959	
<u>WARBONNET CREEK, TRIB. TO</u> S: 23 T: 33 R: 57W SIOUX EVELYN JORDAN ET AL	TROUT RESERVOIR	ST	8.00AF	06/12/1950	A 4698	
<u>TROUT RESERVOIR</u> S: 23 T: 33 R: 57W SIOUX EVELYN JORDAN ET AL	TROUT CANALS 1-2	SI		06/12/1950	A 4860	D-959
<u>WARBONNET CREEK</u> S: 23 T: 33 R: 57W SIOUX EVELYN JORDAN ET AL	TROUT CANALS 1-2	SO		06/12/1950	A 4860	
<u>WARBONNET CREEK</u> S: 23 T: 33 R: 57W SIOUX EVELYN JORDAN ET AL	NOLAN CANAL NO. 1	IR	.01	03/15/1887	D 957 R	P-301
<u>WARBONNET CREEK, TRIB. TO</u> S: 23 T: 33 R: 57W SIOUX EVELYN JORDAN ET AL	SUMMERS RESERVOIR	ST	4.00AF	06/12/1950	A 4697	
<u>SUMMERS RESERVOIR</u> S: 23 T: 33 R: 57W SIOUX EVELYN JORDAN ET AL	NOLAN CANALS 1-2	SI		06/12/1950	A 4859	D-957
<u>WARBONNET CREEK</u> S: 19 T: 33 R: 56W SIOUX TOM & ZANYA FAINT HERBERT & RUBY GEIKE	GEIKE CANAL GEIKE RESERVOIR	IR ST	.43 5.00AF	11/04/1927 10/03/1950	A 1967 A 4752	
<u>WARBONNET CREEK</u> S: 20 T: 33 R: 56W SIOUX COFFEE & SON, INC	WARBONNET CANAL NO. 2	IR	1.50	03/11/1908	A 892	
<u>WARBONNET CREEK</u> S: 21 T: 33 R: 56W SIOUX COFFEE & SON, INC	WARBONNET CANAL	IR	3.63	07/31/1880	D 548	
<u>JIM CREEK</u> S: 11 T: 33 R: 56W SIOUX DORIS MAE DOUT RANCH & CATTLE	DOUT-JIM CREEK CANAL	IR	.41	04/26/1957	A 9471	
<u>MONROE CREEK, TRIB. TO</u> S: 8 T: 32 R: 56W SIOUX FRED W HEBNER ET AL	MONROE RESERVOIR	ST	2.00AF	01/16/1933	A 2297	
<u>MONROE CREEK</u> S: 5 T: 32 R: 56W SIOUX GAME AND PARKS COMMISSION	LAKE ELLIS	ST	6.08AF	06/12/1963	A 10201	
<u>MONROE CREEK</u> S: 5 T: 32 R: 56W SIOUX GAME AND PARKS COMMISSION	LAKE ELLIS	SS	7.55AF	04/21/1983	A 16190	

SURFACE WATER RIGHTS DATA
CLAIMS, APPLICATIONS, AND APPROPRIATIONS IN DOWNSTREAM ORDER
DIVISION NO. 2E

SOURCE LOCATION APPROPRIATOR	CARRIER GAGE	USE	GRANT IN CFS/AF	DATE OF PRIORITY	DOCKET/ APP. NUMBER	ANNO. FT. NT.
<u>MONROE CREEK</u>						
S: 33 T: 33 R: 56W SIOUX PAUL F & MARIE HOLTZ ESTATE	NOREISCH CANAL	IR	.04	07/19/1895	A 83	
SHALIMAR RANCH, INC	BIG MONROE CANAL	IR	1.43	05/01/1888	D 506	
SHALIMAR RANCH, INC	BIG MONROE CANAL	IR	2.10	04/16/1934	A 2372	
S: 27 T: 33 R: 56W SIOUX SHALIMAR RANCH, INC	SCHLIT-MONROE CANAL	IR	.50	07/02/1888	D 509	
S: 22 T: 33 R: 56W SIOUX WASSERBURGER BROS, INC	RICHARD JORDAN CANAL	IR	1.67	09/19/1928	A 2032	
<u>MONROE CREEK, TRTB. TO</u>						
S: 27 T: 33 R: 56W SIOUX SHALIMAR RANCH, INC	PARSONS RESERVOIR	ST	8.00AF	05/21/1946	A 3908	
S: 22 T: 33 R: 56W SIOUX WASSERBURGER BROS, INC	WASSERBURGER RES. NO. 1	ST	43.00AF	05/09/1955	A 7451	
<u>WASSERBURGER RESERVOIR NO. 1</u>						
S: 22 T: 33 R: 56W SIOUX WASSERBURGER BROS, INC	WASSERBURGER CANAL	SI		05/09/1955	A 9501	A-2032
<u>MONROE CREEK</u>						
S: 13 T: 33 R: 56W SIOUX DORIS MAE DOUT RANCH & CATTLE	CORNELIUS JORDAN RES.	ST	271.00AF	11/12/1906	A 841	
DORIS MAE DOUT RANCH & CATTLE	CORNELIUS JORDAN CANAL	IR	2.20	11/12/1906	A 841	
<u>CORNELIUS JORDAN RESERVOIR</u>						
S: 13 T: 33 R: 56W SIOUX DORIS MAE DOUT RANCH & CATTLE	CORNELIUS JORDAN CANAL	SI		11/12/1906	A 841	A-841
<u>MONROE CREEK</u>						
S: 13 T: 33 R: 56W SIOUX DORIS MAE DOUT RANCH & CATTLE	KITE CANAL	IR	2.00	07/30/1914	A 1375	
DORIS MAE DOUT RANCH & CATTLE	CORNELIUS JORDAN RES.	SS	400.00AF	01/14/1915	A 1399	A-841 A
<u>CORNELIUS JORDAN RESERVOIR</u>						
S: 13 T: 33 R: 56W SIOUX DORIS MAE DOUT RANCH & CATTLE	CORNELIUS JORDAN CANAL	SI		01/14/1915	A 1469	A-841
DORIS MAE DOUT RANCH & CATTLE	KITE (NEIL) CANAL	SI		01/14/1915	A 1470	A-1375
<u>MONROE CREEK</u>						
S: 13 T: 33 R: 56W SIOUX DORIS MAE DOUT RANCH & CATTLE	BRUCE CANAL NO. 1	IR	.41	07/05/1951	A 4880	
DORIS MAE DOUT RANCH & CATTLE	BRUCE CANAL NO. 2	IR	.21	07/05/1951	A 4881	
<u>JIM CREEK</u>						
S: 12 T: 33 R: 56W SIOUX DORIS MAE DOUT RANCH & CATTLE	CLARENCE CANAL NO. 1	IR	.62	07/30/1956	A 8702	
DORIS MAE DOUT RANCH & CATTLE	CLARENCE CANAL NO. 2	IR	.20	07/30/1956	A 8703	
S: 17 T: 33 R: 55W SIOUX VINCENT & GERTRUDE WASSERBURGER	O'CONNELL CANAL	IR	.35	06/20/1932	A 2274	

SURFACE WATER RIGHTS DATA
CLAIMS, APPLICATIONS, AND APPROPRIATIONS IN DOWNSTREAM ORDER
DIVISION NO. 2E

SOURCE LOCATION APPROPRIATOR	CARRIER GAGE	USE	GRANT IN CFS/AF	DATE OF PRIORITY	DOCKET/ APP. NUMBER	ANNOA. FT. NT.
<u>HAT CREEK, TRIB. TO</u>						
S: 34 T: 34 R: 55W SIOUX COFFEE, INC	BILL COFFEE RES. NO. 1	ST	63.00AF	08/20/1958	A 9639	
COFFEE & SON, INC	BILL COFFEE CANAL	IR	1.59	08/20/1958	A 9640	
<u>HAT CREEK</u>						
S: 26 T: 34 R: 55W SIOUX COFFEE & SON, INC	PUMP	IR	3.96	11/28/1952	A 5089	
<u>SQUAW CREEK, WEST BRANCH</u>						
S: 10 T: 33 R: 57W SIOUX EDWARD OLDAKER	THOMAS DITCH	IR	.50	07/23/1901	A 627	
<u>SQUAW CREEK, SOUTH</u>						
S: 15 T: 33 R: 57W SIOUX ZIMMERMAN TRUST	DUNN CANAL	IR	.36	06/01/1890	D 552	
S: 10 T: 33 R: 57W SIOUX ZIMMERMAN TRUST	HAMLIN CANAL	IR	.01	04/01/1891	D 555	
EDWARD OLDAKER	THOMAS CANAL	IR	.47	12/19/1950	A 4779	
S: 2 T: 33 R: 57W SIOUX EDWARD OLDAKER	SHEPHERD RESERVOIR	ST	240.00AF	01/29/1931	A 2189	
<u>SQUAW CREEK</u>						
S: 36 T: 34 R: 57W SIOUX FALKENBURG & HARDY	SHEPHERD RESERVOIR CANAL	IR	3.16	10/24/1927	A 1965	
<u>SHEPHERD RESERVOIR</u>						
S: 36 T: 34 R: 57W SIOUX FALKENBURG & HARDY	SHEPHERD RESERVOIR CANAL	SI		01/29/1931	A 3795	A-1965
<u>HAT CREEK</u>						
S: 24 T: 34 R: 55W SIOUX WASSERBURGER BROS, INC	PUMP	IR	.66	10/11/1940	A 3291	
S: 13 T: 34 R: 55W SIOUX JACOB H WASSERBURGER	PUMP	IR	.42	09/24/1981	A 15996	
<u>JIM CREEK, EAST</u>						
S: 23 T: 33 R: 54W SIOUX JAMES STAUDENMAIER	STAUDENMAIER CANAL	IR	.56	07/26/1945	A 3848	
S: 15 T: 33 R: 54W SIOUX JAMES STAUDENMAIER	JIM CREEK CANAL	IR	.27	05/17/1945	A 3834	
JAMES STAUDENMAIER	STAUDENMAIER RESERVOIR	ST	44.00AF	10/07/1949	A 4520	
<u>STAUDENMAIER RESERVOIR</u>						
S: 16 T: 33 R: 54W SIOUX JAMES STAUDENMAIER	STAUDENMAIER CANALS 1-2	SO		10/07/1949	A 4764	
<u>JIM CREEK, EAST, TRIB. TO</u>						
S: 10 T: 33 R: 54W SIOUX TODD R & SHARON J SEMROSKA	EBERSPECHER RES. NO. 1	ST	110.00AF	08/13/1958	A 9637	
<u>CHERRY CREEK, TRIB. TO</u>						
S: 30 T: 33 R: 54W SIOUX E J SERRES	SERRES RESERVOIR NO. 1	ST	27.00AF	06/18/1945	A 3843	

SURFACE WATER RIGHTS DATA
CLAIMS, APPLICATIONS, AND APPROPRIATIONS IN DOWNSTREAM ORDER
DIVISION NO. 2E

SOURCE LOCATION APPROPRIATOR	CARRIER GAGE	USE	GRANT IN CFS/AF	DATE OF PRIORITY	DOCKET/ APP. NUMBER	ANNOA. FT. NT.
<u>SERRES RESERVOIR NO. 1</u> S: 30 T: 33 R: 54W SIOUX GEORGE WASSERBURGER	SERRES CANAL NO. 1	SO		06/18/1945	A 3969	
<u>CHERRY CREEK TRTB TO</u> S: 29 T: 33 R: 54W SIOUX E J SERRES	SERRES RESERVOIR NO. 2	ST	54.00AF	06/18/1945	A 3844	
<u>SERRES RESERVOIR NO. 2</u> S: 29 T: 33 R: 54W SIOUX GEORGE WASSERBURGER	SERRES CANAL NO. 2	SO		06/18/1945	A 3970	
<u>CHERRY CREEK</u> S: 29 T: 33 R: 54W SIOUX JANE A GORTON ET AL LOUISE SERRES	CHERRY CREEK CANAL MERLO RESERVOIR	IR ST	.03 15.00AF	05/01/1893 05/21/1946	D 549 A 3909	
<u>MERLO RESERVOIR</u> S: 29 T: 33 R: 54W SIOUX LOUISE SERRES	MERLO CANAL NO. 1	SO		05/21/1946	A 4087	
<u>JIM CREEK EAST TRTB TO</u> S: 26 T: 33 R: 54W SIOUX H C HUNTER	HUNTER CANAL	IR	.03	05/12/1898	A 451	
S: 22 T: 33 R: 54W SIOUX VERA COFFEE ET AL	HOMESTEAD CANAL	IR	.21	05/31/1890	D 984	
<u>LICKETT CREEK</u> S: 27 T: 33 R: 54W SIOUX VERA COFFEE ET AL VERA COFFEE ET AL	COFFEE RESERVOIR NO. 1 LICKETT CANAL	ST IR	22.00AF .42	07/17/1951 03/21/1900	A 4891 A 549	R P-313
<u>COFFEE RESERVOIR NO. 1</u> S: 27 T: 33 R: 54W SIOUX VERA COFFEE ET AL VERA COFFEE ET AL	LICKETT CANAL LICKETT CANAL	SO SI		07/17/1951 07/17/1951	A 4937 A 4937	A-549
<u>JIM CREEK EAST TRTB TO</u> S: 28 T: 33 R: 54W SIOUX FLORENCE EBERSPECHER	EBERSPECHER RES. NO. 1	ST	16.00AF	09/10/1945	A 3853	
<u>EBERSPECHER RESERVOIR NO. 1</u> S: 28 T: 33 R: 54W SIOUX FLORENCE EBERSPECHER	EBERSPECHER CANAL	SO		09/10/1945	A 3896	
<u>JIM CREEK EAST TRTB TO</u> S: 29 T: 34 R: 54W SIOUX GEORGE WASSERBURGER	WASSERBURGER RESERVOIR	ST	45.00AF	05/06/1940	A 3149	
<u>JIM CREEK EAST</u> S: 29 T: 34 R: 54W SIOUX GEORGE WASSERBURGER	WASSERBURGER CANAL	IR	2.29	10/13/1900	A 581	
<u>WASSERBURGER RESERVOIR</u> S: 29 T: 34 R: 54W SIOUX GEORGE WASSERBURGER	WASSERBURGER CANAL	SI		05/06/1940	A 3581	A-581

SURFACE WATER RIGHTS DATA
CLAIMS, APPLICATIONS, AND APPROPRIATIONS IN DOWNSTREAM ORDER
DIVISION NO. 2E

SOURCE LOCATION APPROPRIATOR	CARRIER GAGE	USE	GRANT IN CFS/AF	DATE OF PRIORITY	DOCKET/ APP. NUMBER	ANNO. FT. NT.
<u>WASSERBURGER RESERVOIR</u> S: 29 T: 34 R: 54W SIOUX GEORGE WASSERBURGER	WASSERBURGER CANAL	SO		05/06/1940	A 3581	
<u>JTM CREEK, EAST</u> S: 19 T: 34 R: 54W SIOUX GEORGE WASSERBURGER	PUMP	IR	.38	10/05/1966	A 10961	
<u>ANTELOPE CREEK, NORTH</u> S: 8 T: 34 R: 56W SIOUX JOE & NANCY FALKENBURG	STORY CANAL	IR	2.00	11/11/1895	A 168	
S: 9 T: 34 R: 56W SIOUX JOE & NANCY FALKENBURG	STORY CANAL	IR	6.43	03/26/1918	A 1509	
<u>ANTELOPE CREEK, SOUTH</u> S: 9 T: 33 R: 57W SIOUX ZIMMERMAN TRUST	ELLIS CANAL	IR	.29	05/17/1896	A 338	
S: 33 T: 34 R: 57W SIOUX EDWARD P & TAMARA A EITEL	EITEL RESERVOIR NO. 1	ST	14.90AF	02/24/1993	A 17252	
S: 26 T: 34 R: 57W SIOUX C A & WILLIAM E SCHNURR	TURNER RESERVOIR	ST	250.00AF	07/03/1922	A 1675	
C A & WILLIAM E SCHNURR	TURNER CANAL	IR	.86	10/31/1894	D 537	
<u>TURNER RESERVOIR</u> S: 26 T: 34 R: 57W SIOUX C A & WILLIAM E SCHNURR	TURNER CANAL	SI		07/03/1922	A 1676	D-537
C A & WILLIAM E SCHNURR	TURNER CANAL	SO		07/03/1922	A 1677	
<u>ANTELOPE CREEK, SOUTH, TRTB. TO</u> S: 23 T: 34 R: 57W SIOUX C A & WILLIAM E SCHNURR	SCHNURR RESERVOIR NO. 2	ST	122.50AF	10/10/1944	A 3775	
<u>SCHNURR RESERVOIR NO. 2</u> S: 13 T: 34 R: 57W SIOUX C A & WILLIAM E SCHNURR	SCHNURR CANAL NO. 2	SO		10/10/1944	A 3871	
<u>ANTELOPE CREEK, SOUTH, TRTB. TO</u> S: 19 T: 34 R: 56W SIOUX QUINTO LTD	STORY CANAL NO. 3	IR	3.74	02/27/1963	A 10151	
<u>ANTELOPE CREEK, SOUTH</u> S: 15 T: 34 R: 56W SIOUX JOE & NANCY FALKENBURG	PUMPS 1-3	IR	.34	02/18/1977	A 14743	
<u>ANTELOPE CREEK, SOUTH, TRTB. TO</u> S: 15 T: 34 R: 56W SIOUX JOE & NANCY FALKENBURG	DUNLAP RESERVOIR NO. 1	ST	16.00AF	09/18/1951	A 4907	
JOE & NANCY FALKENBURG	DUNLAP RESERVOIR NO. 2	ST	20.00AF	07/08/1954	A 6415	
<u>DUNLAP RESERVOIR</u> S: 15 T: 34 R: 56W SIOUX JOE & NANCY FALKENBURG	DUNLAP CANAL	SO		08/04/1955	A 7861	

SURFACE WATER RIGHTS DATA
CLAIMS, APPLICATIONS, AND APPROPRIATIONS IN DOWNSTREAM ORDER
DIVISION NO. 2E

SOURCE LOCATION APPROPRIATOR	CARRIER GAGE	USE	GRANT IN CFS/AF	DATE OF PRIORITY	DOCKET/ APP. NUMBER	ANNOA. FT. NT.
<u>DUNLAP RESERVOIR NO. 2</u> S: 15 T: 34 R: 56W SIOUX JOE & NANCY FALKENBURG	DUNLAP CANAL	SO		08/04/1955	A 7861	
<u>ANTELOPE CREEK, TRIB. TO</u> S: 2 T: 34 R: 56W SIOUX WASSERBURGER BROS, INC	ANDERSON RESERVOIR	ST	65.00AF	08/19/1949	A 4502	
<u>ANDERSON RESERVOIR</u> S: 2 T: 34 R: 56W SIOUX WASSERBURGER BROS, INC	ANDERSON CANAL 1-2	SO		08/19/1949	A 4861	
<u>ANTELOPE CREEK</u> S: 9 T: 34 R: 55W SIOUX MARY JORDAN ET AL	A JORDAN RESERVOIR	ST	776.00AF	08/23/1940	A 3239	
<u>A JORDAN RESERVOIR</u> S: 9 T: 34 R: 55W SIOUX MARY JORDAN ET AL	JORDAN CANAL	SO		08/23/1940	A 3446	
<u>A JORDAN LOWER RESERVOIR</u> S: 16 T: 34 R: 55W SIOUX MARY JORDAN ET AL	LOWER JORDAN CANAL	SI		02/28/1941	A 3446	A-3446
<u>A JORDAN RESERVOIR</u> S: 16 T: 34 R: 55W SIOUX MARY JORDAN ET AL	JORDAN CANAL NO. 1	SO		08/23/1940	A 5212	
<u>A JORDAN LOWER RESERVOIR</u> S: 16 T: 34 R: 55W SIOUX MARY JORDAN ET AL	ALLEN JORDAN PUMP	SI		02/28/1941	A 5212	A-5212
<u>ANTELOPE CREEK, TRIB. TO</u> S: 16 T: 34 R: 55W SIOUX MARY JORDAN ET AL	A JORDAN LOWER RESERVOIR	ST	137.00AF	02/28/1941	A 3405	
<u>HAT CREEK, TRIB. TO</u> S: 6 T: 34 R: 54W SIOUX RAY SEMROSKA	SEMROSKA RESERVOIR	ST	44.00AF	04/21/1950	A 4647	
<u>SEMROSKA RESERVOIR</u> S: 6 T: 34 R: 54W SIOUX RAY SEMROSKA	SEMROSKA CANAL NO. 1	SO		04/21/1950	A 4768	
<u>HAT CREEK</u> S: 5 T: 34 R: 54W SIOUX RAY SEMROSKA	SEMROSKA CANAL	IR	.43	07/02/1946	A 3922	
<u>WHITEHEAD CREEK, TRIB. TO</u> S: 13 T: 33 R: 54W SIOUX ALBERT MENG	HARRISON CANAL	IR	.06	05/30/1888	D 547	
S: 23 T: 34 R: 54W SIOUX ELLEN M RABEN ESTATE	RABEN RESERVOIR NO. 2	ST	99.00AF	01/13/1950	A 4569	
<u>RABEN RESERVOIR NO. 2</u> S: 23 T: 34 R: 54W SIOUX ELLEN M RABEN ESTATE	RABEN CANAL NO. 2	SI		01/13/1950	A 4868	A-4586

SURFACE WATER RIGHTS DATA
CLAIMS, APPLICATIONS, AND APPROPRIATIONS IN DOWNSTREAM ORDER
DIVISION NO. 2E

SOURCE LOCATION APPROPRIATOR	CARRIER GAGE	USE	GRANT IN CFS/AF	DATE OF PRIORITY	DOCKET/ APP. NUMBER	ANNOA. FT. NT.
<u>RABEN RESERVOIR NO. 2</u> S: 23 T: 34 R: 54W SIOUX ELLEN M RABEN ESTATE	RABEN CANAL NO. 2	SO		01/13/1950	A 4868	
<u>WHITEHEAD CREEK, TRIB. TO</u> S: 22 T: 34 R: 54W SIOUX ELLEN M RABEN ESTATE	RABEN RESERVOIR NO. 1	ST	15.00AF	02/19/1942	A 3553	
<u>RABEN RESERVOIR NO. 1</u> S: 22 T: 34 R: 54W SIOUX ELLEN M RABEN ESTATE	RABEN CANAL	SO		02/19/1942	A 4586	
<u>WHITEHEAD CREEK</u> S: 10 T: 34 R: 54W SIOUX RAY SEMROSKA	SEMROSKA CANAL	IR	1.39	09/08/1958	A 9644	
S: 4 T: 34 R: 54W SIOUX JOHN W GEISER	GEISER CANAL	IR	1.24	03/13/1941	A 3414	
<u>HAT CREEK</u> S: 28 T: 35 R: 54W SIOUX GROTE & GEISER	PUMPS	IR	2.35	10/11/1979	A 15592	
<u>INDIAN CREEK</u> S: 22 T: 35 R: 57W SIOUX JOE & NANCY FALKENBURG	GEISER CANAL NO. 2	IR	.44	12/07/1959	A 9779	
<u>HAY CREEK</u> S: 19 T: 35 R: 56W SIOUX JOE & NANCY FALKENBURG	WALLACE RESERVOIR NO. 2	ST	109.00AF	08/18/1949	A 4501	
<u>WALLACE RESERVOIR NO. 2</u> S: 19 T: 35 R: 56W SIOUX JOE & NANCY FALKENBURG	HAY CREEK PUMP CANALS 1-4	SO		08/18/1949	A 5117	
<u>INDIAN CREEK, TRIB. TO</u> S: 29 T: 35 R: 56W SIOUX JOE & NANCY FALKENBURG	WALLACE RESERVOIR	ST	39.00AF	09/16/1946	A 3962	
<u>WALLACE RESERVOIR</u> S: 29 T: 35 R: 56W SIOUX JOE & NANCY FALKENBURG	WALLACE CANAL	SO		09/16/1946	A 4036	
<u>INDIAN CREEK</u> S: 23 T: 35 R: 56W SIOUX MARCEL BOURGEOIS	MADER RESERVOIR NO. 1	SS		09/26/1953	A 5607	A-3983 B
MARCEL BOURGEOIS	MADER RESERVOIR NO. 2	SS		09/26/1953	A 5608	A-4578 B
MARCEL BOURGEOIS	INDIAN CREEK CANAL	IR	.51	09/26/1953	A 5609	
J L HENRY ESTATE	HENRY RESERVOIR NO. 1	SS		09/26/1953	A 5610	A-4680 B
J L HENRY ESTATE	INDIAN CREEK CANAL	SI		09/26/1953	A 5611	A-4829
J L HENRY ESTATE	MADER-HENRY CANAL	IR	2.88	09/26/1953	A 5612	
J L HENRY ESTATE	MADER-HENRY CANAL	SI		04/01/1954	A 6159	A-4830
<u>INDIAN CREEK, TRIB. TO</u> S: 30 T: 35 R: 55W SIOUX J L HENRY ESTATE	HENRY RESERVOIR NO. 2	ST	46.00AF	05/17/1950	A 4679	

SURFACE WATER RIGHTS DATA
CLAIMS, APPLICATIONS, AND APPROPRIATIONS IN DOWNSTREAM ORDER
DIVISION NO. 2E

SOURCE LOCATION APPROPRIATOR	CARRIER GAGE	USE	GRANT IN CFS/AF	DATE OF PRIORITY	DOCKET/ APP. NUMBER	ANNOA. FT. NT.
<u>INDIAN CREEK, TRIB. TO</u>						
S: 19 T: 35 R: 55W SIOUX						
J L HENRY ESTATE	HENRY RESERVOIR NO. 1	ST	48.00AF	05/17/1950	A 4680	
J L HENRY ESTATE	HENRY RESERVOIR NO. 1	SS	115.10AF	02/25/1975	A 13442	A-4680 A
<u>HENRY RESERVOIR NO. 2</u>						
S: 30 T: 35 R: 55W SIOUX						
J L HENRY ESTATE	HENRY CANAL NO. 2	SO		05/17/1950	A 4829	
<u>HENRY RESERVOIR NO. 1</u>						
S: 19 T: 35 R: 55W SIOUX						
J L HENRY ESTATE	HENRY CANAL NO. 1	SO		05/17/1950	A 4830	
<u>INDIAN CREEK</u>						
S: 20 T: 35 R: 55W SIOUX						
CAYLOR BROTHERS	PUMP	IR	1.41	03/23/1981	A 15797	
S: 21 T: 35 R: 55W SIOUX						
MARCEL BOURGEOIS	JEROME MADER CANALS 1-2	IR	1.87	02/18/1960	A 9797	
<u>INDIAN CREEK, TRIB. TO</u>						
S: 21 T: 35 R: 55W SIOUX						
KEVIN LOTTON	MADER RESERVOIR NO. 1	ST	148.00AF	10/15/1946	A 3983	
<u>MADER RESERVOIR NO. 1</u>						
S: 21 T: 35 R: 55W SIOUX						
MARCEL BOURGEOIS	MADER CANAL	SO		10/15/1946	A 4236	
<u>INDIAN CREEK, TRIB. TO</u>						
S: 28 T: 35 R: 55W SIOUX						
MARCEL BOURGEOIS	MADER RESERVOIR NO. 2	ST	84.00AF	01/25/1950	A 4578	
<u>MADER RESERVOIR NO. 2</u>						
S: 28 T: 35 R: 55W SIOUX						
MARCEL BOURGEOIS	MADER CANALS 2 & 6	SI		01/25/1950	A 6982	A-4236
<u>INDIAN CREEK</u>						
S: 28 T: 35 R: 55W SIOUX						
KEVIN LOTTON	MADER RESERVOIR NO. 2	SS	190.00AF	08/10/1956	A 8739	A-4578 A
<u>HENRY RESERVOIR NO. 2</u>						
S: 30 T: 35 R: 55W SIOUX						
GALE L & HELEN M HENRY	HENRY CANAL NO. 5	SI		07/30/1979	A 15532	A-4830
<u>MADER RESERVOIRS 1-2</u>						
S: 21 T: 35 R: 55W SIOUX						
MARCEL BOURGEOIS	MADER CANALS 2, 5, 6 & 7	SI		01/25/1950	A 8738	A-4730
MARCEL BOURGEOIS	MADER CANALS 2, 5, 6 & 7	SO		01/25/1950	A 8738	
<u>INDIAN CREEK, TRIB. TO</u>						
S: 27 T: 35 R: 55W SIOUX						
KEVIN LOTTON	MERLIN MADER RES. NO. 1	ST	115.00AF	07/20/1960	A 9843	
S: 26 T: 35 R: 55W SIOUX						
KEVIN LOTTON	MADER RESERVOIR NO. 3	ST	24.00AF	10/21/1949	A 4527	

SURFACE WATER RIGHTS DATA
CLAIMS, APPLICATIONS, AND APPROPRIATIONS IN DOWNSTREAM ORDER
DIVISION NO. 2E

SOURCE LOCATION APPROPRIATOR	CARRIER GAGE	USE	GRANT IN CFS/AF	DATE OF PRIORITY	DOCKET/ APP. NUMBER	ANNOA. FT. NT.
<u>MADER RESERVOIR NO. 3</u> S: 26 T: 35 R: 55W SIOUX MARCEL BOURGEOIS	MADER CANALS NO. 4 & 5	SO		10/21/1949	A 4730	
<u>INDIAN CREEK TRTB TO</u> S: 25 T: 35 R: 55W SIOUX KEVIN LOTTON	WIEDENFELD RES. NO. 1	ST	92.00AF	01/02/1952	A 4925	
<u>WIEDENFELD RESERVOIR NO. 1</u> S: 25 T: 35 R: 55W SIOUX MARCEL BOURGEOIS	WIEDENFELD CANALS 1-2	SO		01/02/1952	A 5193	
<u>INDIAN CREEK</u> S: 24 T: 35 R: 55W SIOUX ARLEIGH W DEINES	MEIER CANAL	IR	.69	11/14/1946	A 4004	
<u>INDIAN CREEK TRTB TO</u> S: 19 T: 35 R: 54W SIOUX VOLLMER BAKER IVERSON	TROTTER CANAL NO. 1	IR	.59	12/09/1965	A 10729	
<u>HAT CREEK TRTB TO</u> S: 28 T: 35 R: 54W SIOUX GROTE & GEISER	VYZOUREK RESERVOIR NO. 2	ST	7.00AF	10/07/1940	A 3281	
<u>VYZOUREK RESERVOIR NO. 2</u> S: 27 T: 35 R: 54W SIOUX GROTE & GEISER	EMIL CANAL	SO		10/07/1940	A 3457	
<u>HAT CREEK TRTB TO</u> S: 34 T: 35 R: 54W SIOUX JOHN W GEISER	GEISER RESERVOIR	ST	28.00AF	10/04/1940	A 3279	
<u>GEISER RESERVOIR</u> S: 34 T: 35 R: 54W SIOUX JOHN W GEISER	GEISER CANAL	SO		10/04/1940	A 3439	
<u>HAT CREEK TRTB TO</u> S: 27 T: 35 R: 54W SIOUX GROTE & GEISER	VYZOUREK RESERVOIR NO. 3	ST	4.00AF	12/06/1940	A 3343	
<u>VYZOUREK RESERVOIR NO. 3</u> S: 27 T: 35 R: 54W SIOUX GROTE & GEISER	VYZOUREK CANAL	SO		12/06/1940	A 3458	
<u>LONG BRANCH</u> S: 8 T: 34 R: 53W SIOUX JIM FOX	DIVERSION DIKE	IR	.75	03/19/1986	A 16477	
S: 22 T: 35 R: 54W SIOUX JOHN DEGERING	O'CONNELL CANAL	IR	.20	11/10/1900	A 587	
<u>HORSE HEAD CREEK TRTB TO</u> S: 20 T: 35 R: 52W DAWES LAWRENCE A SNOOK	SNOOK RESERVOIR	ST	32.00AF	09/18/1950	A 4747	
ORRIS CORMAN	SNOOK RESERVOIR	ST	10.50AF	06/08/1992	A 17193	

AO

SURFACE WATER RIGHTS DATA
CLAIMS, APPLICATIONS, AND APPROPRIATIONS IN DOWNSTREAM ORDER
DIVISION NO. 2F

SOURCE LOCATION APPROPRIATOR	CARRIER GAGE	USE	GRANT IN CFS/AF	DATE OF PRIORITY	DOCKET/ APP. NUMBER	ANNOA. FT. NT.
<u>RANDALL CREEK, TRIB. TO</u> S: 20 T: 35 R: 11W BOYD MICHAEL D MILLER	PUMP	IR	.81	06/20/1977	A 14985	F
<u>MISSOURI RIVER</u> S: 18 T: 34 R: 9W BOYD E M HODGES	PUMP	IR	.96	06/16/1982	A 16124	
S: 17 T: 34 R: 9W BOYD LESLIE L HOLZ	PUMP	IR	2.96	04/16/1982	A 16092	K
S: 17 T: 33 R: 7W KNOX LEONARD NIELSEN	PUMP	IR	1.76	07/13/1989	A 16845	
<u>PONCA CREEK, TRIB. TO</u> S: 28 T: 35 R: 15W BOYD LYLE FUHRER	FUHRER RESERVOIR	ST	79.60AF	05/20/1981	A 15874	F
<u>FUHRER RESERVOIR</u> S: 28 T: 35 R: 15W BOYD LYLE FUHRER	PUMP	SO		09/14/1981	A 15991	K
<u>PONCA CREEK, TRIB. TO</u> S: 26 T: 35 R: 15W BOYD JEROME A BLUM	BLUM RESERVOIR	ST	114.00AF	04/12/1976	A 14170	
S: 36 T: 35 R: 15W BOYD RANDY & EUGENE KELLER	KELLER RESERVOIR	ST	66.20AF	07/02/1980	A 15672	
S: 33 T: 35 R: 14W BOYD PIERCE & PIERCE	PIERCE RESERVOIR	ST	.70AF	11/06/1967	A 11272	
<u>PIERCE RESERVOIR</u> S: 33 T: 35 R: 14W BOYD PIERCE & PIERCE	PUMP	IR	1.84	08/23/1978	A 15328	
<u>PONCA CREEK</u> S: 34 T: 35 R: 14W BOYD MOHR & HAYDEN	PUMP	SI		08/23/1978	A 15329	A-15328
<u>PONCA CREEK, TRIB. TO</u> S: 15 T: 34 R: 14W BOYD JEROME REIMAN	REIMAN RESERVOIR	IR	1.66	02/09/1959	A 9687	
<u>PONCA CREEK</u> S: 6 T: 34 R: 13W BOYD MOHR & HAYDEN	PUMP	ST	45.80AF	04/24/1969	A 11693	
<u>PONCA CREEK, TRIB. TO</u> S: 1 T: 34 R: 14W BOYD CLARENCE MOHR	MOHR RESERVOIR	IR	1.83	01/15/1968	A 11317	
<u>PONCA CREEK</u> S: 10 T: 34 R: 13W BOYD L J LECHTENBERG	PUMP	ST	23.70AF	05/22/1972	A 12633	
S: 11 T: 34 R: 13W BOYD KENNETH F REISER	PUMP	IR	3.05	01/11/1977	A 14633	

SURFACE WATER RIGHTS DATA
CLAIMS, APPLICATIONS, AND APPROPRIATIONS IN DOWNSTREAM ORDER
DIVISION NO. 2F

SOURCE LOCATION APPROPRIATOR	CARRIER GAGE	USE	GRANT IN CFS/AF	DATE OF PRIORITY	DOCKET/ APP. NUMBER	ANNO. FT. NT.
<u>PONCA CREEK</u> S: 11 T: 34 R: 13W BOYD KENNETH F REISER	REISER RESERVOIR NO. 1	ST	107.20AF	06/13/1977	A 14976	
<u>REISER RESERVOIR NO. 1</u> S: 11 T: 34 R: 13W BOYD KENNETH F REISER	PUMP	SO		10/31/1977	A 15133	
KENNETH F REISER	PUMP	SI		10/31/1977	A 15133	A-14633
<u>PONCA CREEK</u> S: 18 T: 34 R: 12W BOYD FRITZ & LOU LECHTENBERG	PUMP	IR	.59	07/09/1980	A 15674	K
<u>SPRING CREEK</u> S: 19 T: 34 R: 12W BOYD LECHTENBERG & LAMPMAN	LECHTENBERG-LAMPMAN RES.	ST	183.76AF	08/04/1976	A 14372	
<u>LECHTENBERG-LAMPMAN RESERVOIR</u> S: 19 T: 34 R: 12W BOYD LECHTENBERG & LAMPMAN	PUMP	SO		08/04/1976	A 14374	
<u>SPRING CREEK</u> S: 19 T: 34 R: 12W BOYD JAMES B REIMAN	PUMP	IR	4.47	05/03/1976	A 14206	
JAMES B REIMAN	REIMAN RESERVOIR	ST	61.60AF	03/23/1977	A 14845	
<u>REIMAN RESERVOIR</u> S: 19 T: 34 R: 12W BOYD JAMES B REIMAN	PUMP	SI		02/22/1980	A 15625	A-14206
<u>HOOSTER CREEK</u> S: 30 T: 34 R: 12W BOYD MARVIN LAMPMAN	LAMPMAN RESERVOIR NO. 1	ST	38.70AF	03/29/1977	A 14858	
S: 29 T: 34 R: 12W BOYD JAMES B REIMAN	PUMP	IR	3.00	05/03/1976	A 14207	
<u>PONCA CREEK TRTB. TO</u> S: 23 T: 34 R: 12W BOYD ERNIE J EILERS	EILERS RESERVOIR	ST	26.40AF	12/03/1990	A 17031	
<u>EILERS RESERVOIR</u> S: 23 T: 34 R: 12W BOYD ERNIE J EILERS	PUMP	SO		12/03/1990	A 17032	
<u>PONCA CREEK</u> S: 27 T: 34 R: 12W BOYD C H FISHER	PUMP	IR	.46	01/27/1955	A 7047	
<u>BEAVER CREEK TRTB. TO</u> S: 18 T: 34 R: 11W BOYD LEROY BLITZKIE	PUMP	IR	2.19	08/02/1977	A 15060	
LEROY BLITZKIE	LEROY BLITZKIE RESERVOIR	ST	153.60AF	08/02/1977	A 15061	
<u>LEROY BLITZKIE RESERVOIR</u> S: 18 T: 34 R: 11W BOYD LEROY BLITZKIE	PUMP	SI		08/02/1977	A 15062	A-15060

SURFACE WATER RIGHTS DATA
CLAIMS, APPLICATIONS, AND APPROPRIATIONS IN DOWNSTREAM ORDER
DIVISION NO. 2F

SOURCE LOCATION APPROPRIATOR	CARRIER GAGE	USE	GRANT IN CFS/AF	DATE OF PRIORITY	DOCKET/ APP. NUMBER	ANNO. FT. NT.
<u>PONCA CREEK TRTB. TO</u> S: 6 T: 33 R: 11W BOYD RUSSELL GARWOOD	GARWOOD RESERVOIR	ST	1.60AF	05/06/2002	A 18066	
<u>CROOKED CREEK</u> S: 12 T: 33 R: 12W BOYD C CURTIS & MARY E NELSON	PUMP	IR	.97	02/07/1969	A 11637	
<u>PONCA CREEK</u> S: 7 T: 33 R: 11W BOYD JOHN D KRIEGER	PUMP	IR	1.43	02/26/1968	A 11345	
S: 8 T: 33 R: 11W BOYD LOUIS LAURIDSEN	PUMP	IR	3.21	10/14/1968	A 11570	
S: 9 T: 33 R: 11W BOYD DOUGLAS C & CONNIE A JOHNSON C C NELSON ET AL	PUMP PUMP	IR IR	1.09 1.11	10/26/1971 10/23/1967	A 12408 A 11267	
<u>WHISKEY CREEK TRTB. TO</u> S: 10 T: 34 R: 11W BOYD NORMAN ANDERSON	ANDERSON RESERVOIR	ST	141.50AF	09/10/1981	A 15990	
<u>ANDERSON RESERVOIR</u> S: 10 T: 34 R: 11W BOYD NORMAN ANDERSON	PUMP	SO		03/07/1983	A 16180	
<u>PONCA CREEK</u> S: 20 T: 33 R: 8W KNOX LEROY & VELMA ANGEL	PUMP	IR	.26	05/26/1955	A 7593	
S: 26 T: 33 R: 8W KNOX AUGUST L KALKOWSKI	PUMP	IR	2.31	04/27/1978	A 15247	#K
<u>MISSOURI RIVER</u> S: 14 T: 32 R: 6W KNOX GARRY L NEILSEN	PUMP	IR	.83	06/23/1989	A 16835	
<u>BAZILE CREEK TRTB. TO</u> S: 26 T: 28 R: 5W ANTELOPE PLAINVIEW COUNTRY CLUB	PLAINVIEW RESERVOIR	ST	23.00AF	03/30/1957	A 9417	F
<u>BAZILE CREEK</u> S: 26 T: 28 R: 5W ANTELOPE NYE INVESTMENTS LTD	NYE RESERVOIR	ST	20.00AF	08/31/1936	A 2631	
<u>NYE RESERVOIR</u> S: 26 T: 28 R: 5W ANTELOPE NYE INVESTMENTS LTD	PUMP	SO		08/31/1936	A 7956	A-2631
<u>BAZILE CREEK</u> S: 23 T: 28 R: 5W ANTELOPE WILLIAM H COX	PUMP	IR	.43	03/17/1977	A 14819	
S: 10 T: 28 R: 5W ANTELOPE EDWIN E & ELIZABETH HULT	PUMP	IR	.53	07/31/1972	A 12701	K

Report of the

SURFACE WATER RIGHTS DATA
CLAIMS, APPLICATIONS, AND APPROPRIATIONS IN DOWNSTREAM ORDER
DIVISION NO. 2F

SOURCE LOCATION APPROPRIATOR	CARRIER GAGE	USE	GRANT IN CFS/AF	DATE OF PRIORITY	DOCKET/ APP. NUMBER	ANNOA. FT. NT.
<u>BAZILE CREEK, WEST TRIB. TO</u> S: 32 T: 28 R: 5W ANTELOPE REINHOLD & DOUGLAS PELLATZ	PUMP	IR	.66	12/16/1974	A 13314	K
<u>BAZILE CREEK, WEST</u> S: 29 T: 28 R: 5W ANTELOPE WILLIAM D & BARBARA E VANBROCKLIN	PUMP	IR	.24	06/19/1956	A 8630	
S: 17 T: 28 R: 5W ANTELOPE VERLIN E & MERRY M BRAUN	PUMP	IR	.44	05/31/1955	A 7609	K
S: 8 T: 28 R: 5W ANTELOPE FANTA BROTHERS	PUMP	IR	1.43	10/03/1968	A 11568	
VICTOR EBEL	PUMP	IR	.68	05/18/1970	A 11941	
FANTA BROTHERS	PUMP	IR	4.57	03/08/2001	A 17963	
VICTOR EBEL	PUMP	IR	.09	05/24/1948	A 4271	
S: 9 T: 28 R: 5W ANTELOPE RAYMOND & MYRTLE G JOHNSON	PUMP	IR	1.20	06/04/1973	A 12879	
GORDON G & BERNICE A FULTON	PUMP	IR	1.47	07/19/1968	A 11500	K
CHARLES OTRADOVSKY	PUMP	IR	1.05	02/19/1958	A 9595	
<u>BAZILE CREEK</u> S: 27 T: 29 R: 5W KNOX WALLY SUKUP	PUMP	IR	.23	05/17/1990	A 16991	
S: 28 T: 29 R: 5W KNOX HOWARD W KECK	BENEDICT WATER WHEEL	IR	.13	04/17/1931	A 2198	
S: 21 T: 29 R: 5W KNOX GWEN S GANZ	PUMP	IR	.44	05/26/1967	A 11153	
<u>BAZILE CREEK, TRIB. TO</u> S: 21 T: 29 R: 5W KNOX CHARLES H STOCHL	PUMP	IR	.03	10/25/1935	A 2564	
JOHN R TAUBER	PUMP	IR	.20	04/03/1974	A 13012	
<u>BAZILE CREEK</u> S: 16 T: 29 R: 5W KNOX LYLE A & ELIZABETH J POSPISIL	PUMP	IR	.51	12/01/1952	A 5093	K
<u>BAZILE CREEK, TRIB. TO</u> S: 9 T: 29 R: 5W KNOX SAMUEL B & CLAIRE M KEY	KEY RESERVOIR	ST	10.00AF	11/14/1952	A 5070	
<u>KEY RESERVOIR</u> S: 9 T: 29 R: 5W KNOX SAMUEL B & CLAIRE M KEY	PUMP	SO		11/14/1952	A 6692	
<u>BAZILE CREEK</u> S: 9 T: 29 R: 5W KNOX STANLEY B EHRENBURG	PUMP	IR	1.10	05/01/1963	A 10183	
STANLEY B EHRENBURG	PUMP	IR	.19	08/13/1953	A 5471	
S: 34 T: 30 R: 5W KNOX LARRY FRITZ	PUMP	IR	.77	05/22/1968	A 11428	

SURFACE WATER RIGHTS DATA
CLAIMS, APPLICATIONS, AND APPROPRIATIONS IN DOWNSTREAM ORDER
DIVISION NO. 2F

SOURCE LOCATION APPROPRIATOR	CARRIER GAGE	USE	GRANT IN CFS/AF	DATE OF PRIORITY	DOCKET/ APP. NUMBER	ANNO. FT. NT.
<u>BAZILE CREEK</u> S: 22 T: 30 R: 5W KNOX ROBERT KREPEL	PUMP	IR	1.26	07/06/1976	A 14301	
<u>BAZILE CREEK TRTB. TO</u> S: 5 T: 30 R: 4W KNOX PLATTE VALLEY FEEDERS	POND NO. 3	WS	19.40AF	02/27/2001	A 17959	
<u>BAZILE CREEK</u> S: 34 T: 31 R: 5W KNOX KENNETH BACKHAUS	PUMP	MF	2.67	12/09/1994	A 17423	
<u>BAZILE CREEK, LITTLE</u> S: 19 T: 30 R: 3W KNOX HAROLD P DOERR	PUMP	IR	.11	10/31/1955	A 8239	K
S: 23 T: 30 R: 4W KNOX RODNEY A & NANCY L DOERR	PUMP	IR	.12	08/18/1955	A 7959	K
S: 27 T: 30 R: 4W KNOX RICHARD DOERR	PUMP	IR	1.30	04/11/1963	A 10174	
S: 21 T: 30 R: 4W KNOX DANIEL H & SHERRIL REPENNING	PUMP	IR	1.06	06/09/1970	A 11957	
<u>BAZILE CREEK, LITTLE TRTB. TO</u> S: 29 T: 30 R: 4W KNOX LAURENCE B & EDNA J MOELLER	PUMP	IR	.17	04/28/1967	A 11118	K
S: 28 T: 30 R: 4W KNOX DANIEL H & SHERRIL REPENNING	PUMP	IR	2.39	03/31/1972	A 12572	
S: 31 T: 30 R: 4W KNOX MILDRED REISZ	PUMP	IR	.61	07/23/1975	A 13673	K
S: 30 T: 30 R: 4W KNOX LOUIS & DOROTHY BLUNCK	PUMP	IR	.49	06/06/1977	A 14967	K
<u>BAZILE CREEK</u> S: 27 T: 31 R: 5W KNOX DWIGHT J MCGILL ET AL	PUMP	IR	1.03	10/01/1931	A 2242	
S: 26 T: 31 R: 5W KNOX RODNEY K FOSTER	PUMP	IR	.64	01/20/1955	A 7004	K
S: 27 T: 31 R: 5W KNOX ELIZABETH ROTHENBURGER	PUMP	IR	1.80	04/16/1982	A 16093	
<u>HOWE CREEK</u> S: 11 T: 31 R: 5W KNOX HENRY, VIVIAN & ALTA VAKOC	PUMP	IR	.54	03/05/1968	A 11359	
S: 10 T: 31 R: 5W KNOX HENRY, VIVIAN & ALTA VAKOC	PUMP	IR	.91	02/15/1977	A 14719	
<u>BAZILE CREEK</u> S: 10 T: 31 R: 5W KNOX BILLIE D FRITZ	PUMP	IR	.50	04/03/1974	A 13013	
S: 3 T: 31 R: 5W KNOX ADOLPH J & HENRY A VAKOC	PUMP	IR	1.16	11/13/1975	A 13866	K

SURFACE WATER RIGHTS DATA
CLAIMS, APPLICATIONS, AND APPROPRIATIONS IN DOWNSTREAM ORDER
DIVISION NO. 2F

SOURCE LOCATION APPROPRIATOR	CARRIER GAGE	USE	GRANT IN CFS/AF	DATE OF PRIORITY	DOCKET/ APP. NUMBER	ANNO. FT. NT.
<u>BAZILE CREEK, TRIB. TO</u> S: 6 T: 31 R: 5W KNOX KENT & KEVIN BARTA	BARTA FARM POND	ST	23.20AF	09/22/1988	A 16711	
S: 5 T: 31 R: 5W KNOX LAURA WOODWORTH	WOODWORTH RESERVOIR	ST	13.30AF	07/14/1965	A 10656	
<u>MISSOURI RIVER</u> S: 18 T: 33 R: 4W KNOX DICK BRODERS	PUMP	IR	.79	12/23/1980	A 15740	
<u>MISSOURI RIVER, TRIB. TO</u> S: 21 T: 33 R: 4W KNOX GENE JESSEN	JESSEN RESERVOIR	ST	11.70AF	06/28/1974	A 13058	
<u>MISSOURI RIVER</u> S: 19 T: 33 R: 3W KNOX LEWIS & CLARK NRD	DEVILS' NEST WATER FAC.	DO	1.56	07/21/1980	A 15684	
LEWIS & CLARK NRD	DEVILS' NEST WATER FAC.	DO	3.12	09/27/1982	A 16153	
S: 15 T: 33 R: 3W KNOX RICHARD STEWART	PUMP	IR	1.93	01/21/1981	A 15751	
<u>WEIGAND CREEK</u> S: 12 T: 32 R: 3W KNOX CROSLEY SAND & GRAVEL, INC	SAGE GRAVEL PUMP	MF	2.90	08/22/1966	A 10939	F
<u>MISSOURI RIVER</u> S: 16 T: 33 R: 2W KNOX JAMES MATTISON	PUMP	DO	.05	07/11/1989	A 16843	
S: 15 T: 33 R: 2W KNOX JOE MERCHANT	MERCHANT RESERVOIR	ST	.65AF	08/21/2002	A 18101	
S: 12 T: 33 R: 2W KNOX VILLAGE OF CROFTON	PUMP	IR	.44	12/16/1987	A 16610	#
S: 17 T: 33 R: 1W CEDAR JOHN J HARMELINK	LEWIS AND CLARK LAKE NEAR YANKTON, SD	IR	.64	05/09/1988	A 16644	
<u>MISSOURI RIVER, TRIB. TO</u> S: 19 T: 33 R: 1W CEDAR GERALD PEITZ	BUFFALO CREEK PROJECT RESERVOIR	ST	48.70AF	11/28/1994	A 17421	
<u>MISSOURI RIVER</u> S: 3 T: 33 R: 1W CEDAR POTT'S FARMS	PUMP	IR	.57	05/22/1989	A 16809	
<u>BEAVER CREEK, TRIB. TO</u> S: 8 T: 32 R: 2W KNOX KEITH & RENEE ZIMMERMAN	PUMP	IR	2.06	06/26/2002	A 18088	
S: 2 T: 32 R: 2W KNOX STEFFEN FARMS, INC	STEFFEN RESERVOIR	ST	13.04AF	09/25/1973	A 12946	F

SURFACE WATER RIGHTS DATA
CLAIMS, APPLICATIONS, AND APPROPRIATIONS IN DOWNSTREAM ORDER
DIVISION NO. 2F

SOURCE LOCATION APPROPRIATOR	CARRIER GAGE	USE	GRANT IN CFS/AF	DATE OF PRIORITY	DOCKET/ APP. NUMBER	ANNOA.	FT. NT.
<u>BEAVER CREEK (SPRINGS)</u>							
S: 26 T: 32 R: 2W KNOX VILLAGE OF CROFTON	CROFTON WATER SUPPLY	DO	.25	10/29/1930	A 2169		
<u>BEAVER CREEK</u>							
S: 6 T: 32 R: 1W CEDAR EMERY H HEINE	PUMP MISSOURI RIVER AT YANKTON, SD	IR	1.68	02/11/1971	A 12157		K#
<u>MISSOURI RIVER</u>							
S: 2 T: 33 R: 1W CEDAR MYRON HEINE	PUMP	IR	1.78	02/17/1984	A 16270		
S: 1 T: 33 R: 1W CEDAR ALBERT M MUELLER	PUMP	IR	3.11	07/01/1977	D 1089		
<u>ANTELOPE CREEK, TRIB. TO</u>							
S: 31 T: 33 R: 1E CEDAR STANLEY N SCHMIDT	SCHMIDT RESERVOIR	ST	47.80AF	10/02/1985	A 16454		F
<u>ANTELOPE CREEK</u>							
S: 36 T: 33 R: 1W CEDAR JOHN MUELLER & SONS	PUMP	IR	.93	03/18/1981	A 15792		F
PETER ZAVADIL	PUMP	IR	.95	08/29/1983	A 16230		K
LEWIS & CLARK NRD	ANTELOPE CREEK LAKE	ST	291.00AF	11/14/1985	A 16462		
<u>ANTELOPE CREEK LAKE</u>							
S: 36 T: 33 R: 1W CEDAR LEWIS & CLARK NRD	PUMP	SO		11/14/1985	A 16463		K
LEWIS & CLARK NRD	PUMP	SI		11/14/1985	A 16463	A-15792	K
LEWIS & CLARK NRD	PUMP	SI		11/14/1985	A 16463	A-16230	K
<u>ANTELOPE CREEK</u>							
S: 25 T: 33 R: 1W CEDAR DELLMAR FARMS, INC	PUMP	IR	1.72	08/12/1975	A 13731		K
DELLMAR FARMS, INC	HOESING BROTHERS RES.	ST	5.70AF	08/04/1978	A 15308		
<u>HOESING BROTHERS RES.</u>							
S: 26 T: 33 R: 1W CEDAR DELLMAR FARMS, INC	PUMP	SI		08/15/1978	A 15321	A-13731	K
<u>MISSOURI RIVER</u>							
S: 1 T: 33 R: 1W CEDAR R J FOLEY	PUMP	IR	.87	11/21/1994	A 17419		K
R J FOLEY	PUMP	IR	1.00	12/11/1996	A 17550		
S: 6 T: 33 R: 1E CEDAR ROBERT J & PHYLLIS FOLEY	PUMP	IR	6.43	05/01/1973	D 1077		
S: 5 T: 33 R: 1E CEDAR R J FOLEY	PUMP	IR	1.57	06/20/1991	A 17087		K
S: 5 T: 32 R: 1E CEDAR R J FOLEY	PUMP	IR	3.77	07/28/1999	A 17782		
S: 4 T: 33 R: 1E CEDAR HARLAN JONES	PUMP	IR	1.39	03/08/2000	A 17818		

SURFACE WATER RIGHTS DATA
CLAIMS, APPLICATIONS, AND APPROPRIATIONS IN DOWNSTREAM ORDER
DIVISION NO. 2F

SOURCE LOCATION APPROPRIATOR	CARRIER GAGE	USE	GRANT IN CFS/AF	DATE OF PRIORITY	DOCKET/ APP. NUMBER	ANNOA. FT. NT.
<u>MISSOURI RIVER</u>						
S: 12 T: 33 R: 1E CEDAR HEINE & SOUKUP	PUMP	IR	2.00	02/18/1981	A 15764	K
<u>BOW CREEK, TRIB. TO</u>						
S: 14 T: 30 R: 1W CEDAR ROBERT ELLIOTT JR	ELLIOTT RESERVOIR	ST	1.90AF	04/23/1986	A 16485	
<u>BOW CREEK</u>						
S: 13 T: 30 R: 1W CEDAR ELLIOTT FARMS, INC	PUMP	IR	.26	10/09/1946	A 3977	
ELLIOTT FARMS, INC	PUMP	IR	.41	06/03/1969	A 11714	K
S: 17 T: 30 R: 1E CEDAR LAURA LOU MARSH, TRUSTEE	PUMP	IR	.94	05/24/1955	A 7588	
DENNIS A. & MARY FRANCES ARENS, SR.	PUMP	IR	3.01	04/17/1990	A 16978	K
<u>BOW CREEK, TRIB. TO</u>						
S: 15 T: 30 R: 1E CEDAR CD FEEDLOTS INC	CD FEEDLOT LAGOON NO. 2	WS	26.60AF	09/30/1999	A 17792	
<u>PEARL CREEK</u>						
S: 3 T: 29 R: 1E CEDAR CLARENCE E KALIN	PUMP	IR	.36	09/08/1976	A 14449	K
S: 34 T: 30 R: 1E CEDAR ROBERT E AND KATHERINE R BRUMMELS TRUST	PUMP	IR	2.83	09/10/2001	A 18017	
RAYMOND CHRISTIANSEN	PUMP	IR	2.93	08/21/1975	A 13754	
S: 35 T: 30 R: 1E CEDAR GERALD SMITH	PUMP	IR	.98	10/01/1970	A 12091	K
JAMES D & LEONA POTTS	PUMP	IR	2.67	08/12/1975	A 13728	K
S: 13 T: 30 R: 1E CEDAR MARK F SCHMIDT	PUMP	IR	.49	08/26/1975	A 13765	K
<u>NORWEGIAN BOW CREEK</u>						
S: 27 T: 31 R: 1W CEDAR STEVE & JANET LAMMERS	PUMP	IR	1.24	09/18/2000	A 17911	
S: 19 T: 31 R: 1E CEDAR ANTHONY KEITER	PUMP	IR	.87	05/01/1957	A 9482	K
ANTHONY KEITER	PUMP	IR	.67	04/18/1972	A 12595	K
ANTHONY KEITER	PUMP	IR	1.27	08/06/1970	A 12053	K
S: 20 T: 31 R: 1E CEDAR JULIUS E (MRS) ARENS	PUMP	IR	.06	06/17/1938	A 2877	K
S: 22 T: 31 R: 1E CEDAR GEORGE PICK	PUMP	IR	.27	08/03/1964	A 10414	K
<u>BOW CREEK</u>						
S: 27 T: 31 R: 2E CEDAR JAMES E & DONOVAN KRESSIG	PUMP	IR	1.03	07/22/1970	A 12019	K
S: 14 T: 31 R: 2E CEDAR DONALD & VIRGINIA A BERGMAN	PUMP	IR	.29	07/14/1970	A 12000	K

SURFACE WATER RIGHTS DATA
CLAIMS, APPLICATIONS, AND APPROPRIATIONS IN DOWNSTREAM ORDER
DIVISION NO. 2F

SOURCE LOCATION APPROPRIATOR	CARRIER GAGE	USE	GRANT IN CFS/AF	DATE OF PRIORITY	DOCKET/ APP. NUMBER	ANNOA. FT. NT.
<u>ROW CREEK, EAST</u>						
S: 15 T: 30 R: 3E CEDAR J F BROCKMAN	PUMP	IR	.94	06/27/1956	A 8649	
<u>ROW CREEK, EAST, TRIB. TO</u>						
S: 16 T: 30 R: 3W CEDAR CLEO KARNES	PUMP	IR	1.16	04/06/2000	A 17841	
<u>ROW CREEK, EAST</u>						
S: 32 T: 31 R: 3E CEDAR ANTHONY J KOCH	PUMP	IR	2.43	08/06/1975	A 13720	
S: 30 T: 31 R: 3E CEDAR IRVIN LENTZ	PUMP	IR	.77	03/12/1956	A 8415	
S: 19 T: 31 R: 3E CEDAR FRANCIS WHITEHORN	PUMP	IR	.21	02/27/1978	A 15188	K
<u>ROW CREEK</u>						
S: 14 T: 32 R: 2E CEDAR BOECKMAN BROS	PUMP	IR	.53	07/18/1979	A 15525	
MIKE HANS	PUMP	IR	.78	05/08/1990	A 16986	K
S: 15 T: 32 R: 2E CEDAR HANS FARMS	PUMP	IR	1.23	03/29/1991	A 17062	
<u>ROW CREEK, WEST, TRIB. TO</u>						
S: 7 T: 31 R: 2W KNOX JIM HERZOG	POND NO. 5	WS	67.55AF	02/06/2002	A 18035	
<u>ROW CREEK, WEST</u>						
S: 12 T: 31 R: 2W KNOX MELVIN ARENS	PUMP	IR	1.63	09/03/1971	A 12372	
S: 32 T: 32 R: 1W CEDAR GERALD H & BEVERLY J POTTS	PUMP	IR	2.53	04/14/1975	A 13552	K
S: 5 T: 31 R: 1E CEDAR HAROLD E & BETTY ANN EICKHOFF	PUMP	IR	.29	04/26/1956	A 8520	K
HAROLD E & BETTY ANN EICKHOFF	PUMP	IR	.29	02/21/1973	A 12813	K
<u>ROW CREEK, SECOND</u>						
S: 11 T: 32 R: 1E CEDAR DENNIS A. & MARY FRANCES ARENS, SR.	PUMP	IR	3.40	12/07/1999	A 17801	
<u>MISSOURI RIVER</u>						
S: 17 T: 32 R: 4E DIXON JAMES H CULLINANE	PUMP	IR	2.13	06/01/1978	D 1069	
S: 28 T: 32 R: 4E DIXON FINTON HOESING	PUMP	IR	3.26	07/04/1975	D 1073	
<u>LIME CREEK, WEST BRANCH</u>						
S: 30 T: 31 R: 4E DIXON ERMA STEVENSON	AMOS GRAN RESERVOIR	ST	32.30AF	05/16/1997	A 17580	
<u>MISSOURI RIVER</u>						
S: 26 T: 32 R: 4E DIXON HAROLD HOESING	PUMP	IR	1.79	07/01/1956	D 1079	

SURFACE WATER RIGHTS DATA
CLAIMS, APPLICATIONS, AND APPROPRIATIONS IN DOWNSTREAM ORDER
DIVISION NO. 2F

SOURCE LOCATION APPROPRIATOR	CARRIER GAGE	USE	GRANT IN CFS/AF	DATE OF PRIORITY	DOCKET/ APP. NUMBER	ANNO. FT. NT.
<u>MISSOURI RIVER</u>						
S: 28 T: 32 R: 5E DIXON KEITH HANGMAN	PUMP	IR	1.49	07/12/1988	A 16686	K
S: 33 T: 32 R: 5E DIXON HUSEN & KRAL	PUMP	IR	4.03	07/01/1977	D 1063	
S: 34 T: 32 R: 5E DIXON ROLFES FARMS, INC	PUMP	IR	.92	07/10/1980	D 1091	
S: 19 T: 30 R: 7E DIXON BRENNAN BROTHERS	PUMP	IR	2.46	06/30/1957	D 1093	
JACK L POULOSKY	PUMP	IR	2.00	06/25/1977	D 1090	
<u>AOWA CREEK, TRIB. TO</u>						
S: 34 T: 31 R: 4E DIXON LEWIS & CLARK NRD	AOWA CREEK RES. 62-5A	ST	18.60AF	10/10/1975	A 13829	F
S: 2 T: 30 R: 4E DIXON LEWIS & CLARK NRD	AOWA RESERVOIR 63-3	ST	10.20AF	09/08/1980	A 15716	
S: 35 T: 31 R: 4E DIXON LEWIS & CLARK NRD	AOWA CREEK RES. 63-1A	ST	31.40AF	05/19/1977	A 14949	
S: 28 T: 31 R: 4E DIXON LEWIS & CLARK NRD	AOWA CREEK RES. 61-11A	ST	89.10AF	04/11/1974	A 13018	
S: 27 T: 31 R: 4E DIXON LEWIS & CLARK NRD	AOWA RESERVOIR 61-3	ST	6.10AF	06/19/1972	A 12662	
<u>AOWA CREEK</u>						
S: 26 T: 31 R: 4E DIXON LEWIS & CLARK NRD	AOWA RESERVOIR 6-7A	ST	638.30AF	04/30/1979	A 15470	
<u>AOWA CREEK, TRIB. TO</u>						
S: 23 T: 31 R: 4E DIXON LEWIS & CLARK NRD	AOWA RESERVOIR 51-2	ST	2.80AF	02/22/1983	A 16177	
S: 19 T: 31 R: 5E DIXON LEWIS & CLARK NRD	AOWA RESERVOIR 51-1A	ST	48.50AF	10/22/1990	A 17027	
<u>AOWA CREEK</u>						
S: 21 T: 31 R: 5E DIXON CARL J ADDISON	PUMP	IR	.63	03/12/1971	A 12184	K
<u>AOWA CREEK, TRIB. TO</u>						
S: 29 T: 31 R: 5E DIXON LEWIS & CLARK NRD	AOWA RESERVOIR 43-9A	ST	332.00AF	05/24/1999	A 17769	
S: 33 T: 31 R: 5E DIXON LEWIS & CLARK NRD	AOWA RESERVOIR 42-2	ST	5.70AF	02/22/1983	A 16176	
S: 22 T: 31 R: 5E DIXON LEWIS & CLARK NRD	AOWA RESERVOIR 41-3	ST	39.40AF	02/16/1988	A 16621	
S: 26 T: 31 R: 5E DIXON LEWIS & CLARK NRD	AOWA RESERVOIR 41-6	ST	37.40AF	02/23/1994	A 17354	
<u>POWDER CREEK, TRIB. TO</u>						
S: 12 T: 30 R: 4E DIXON LEWIS & CLARK NRD	RESERVOIR NO. 32-13	ST	17.86AF	12/02/1975	A 13886	

See "use" definitions and footnotes on pages 90 through 95

SURFACE WATER RIGHTS DATA
CLAIMS, APPLICATIONS, AND APPROPRIATIONS IN DOWNSTREAM ORDER
DIVISION NO. 2F

SOURCE LOCATION APPROPRIATOR	CARRIER GAGE	USE	GRANT IN CFS/AF	DATE OF PRIORITY	DOCKET/ APP. NUMBER	ANNOA. FT. NT.
<u>POWDER CREEK, TRIB. TO</u>						
S: 12 T: 30 R: 4E DIXON LEWIS & CLARK NRD	RESERVOIR NO. 32-9	ST	37.27AF	12/02/1975	A 13885	
LEWIS & CLARK NRD	AOWA RESERVOIR 32-4A	ST	77.30AF	04/30/1979	A 15471	
S: 18 T: 30 R: 5E DIXON LEWIS & CLARK NRD	AOWA RESERVOIR 32-3A	ST	40.50AF	08/30/1999	A 17787	
LEWIS & CLARK NRD	AOWA RESERVOIR 32-2	ST	3.50AF	02/22/1983	A 16174	
S: 7 T: 30 R: 5E DIXON LEWIS & CLARK NRD	AOWA RESERVOIR 32-1	ST	1.10AF	04/30/1984	A 16294	
S: 17 T: 30 R: 5E DIXON LEWIS & CLARK NRD	AOWA RESERVOIR 32-11	ST	1.50AF	02/22/1983	A 16175	
S: 8 T: 30 R: 5E DIXON LEWIS & CLARK NRD	AOWA RESERVOIR 31-8	ST	59.70AF	02/23/1994	A 17355	
S: 21 T: 30 R: 5E DIXON LEWIS & CLARK NRD	AOWA RESERVOIR 31-6	ST	25.40AF	02/22/1983	A 16178	
<u>POWDER CREEK</u>						
S: 10 T: 30 R: 5E DIXON LEWIS & CLARK NRD	AOWA RESERVOIR 31-20A	ST	942.30AF	03/06/2002	A 18048	
<u>POWDER CREEK, TRIB. TO</u>						
S: 3 T: 30 R: 5E DIXON LEWIS & CLARK NRD	AOWA RESERVOIR 31-1	ST	18.90AF	05/13/1971	A 12258	
<u>AOWA CREEK, TRIB. TO</u>						
S: 36 T: 31 R: 5E DIXON LEWIS & CLARK NRD	AOWA RESERVOIR 22-3	ST	66.90AF	12/01/1980	A 15732	
S: 12 T: 30 R: 5E DIXON LEWIS & CLARK NRD	AOWA RESERVOIR 23-5	ST	76.00AF	02/16/1988	A 16620	
LEWIS & CLARK NRD	AOWA RESERVOIR 2-6	ST	8.80AF	04/30/1984	A 16292	
S: 31 T: 31 R: 6E DIXON LEWIS & CLARK NRD	AOWA RESERVOIR 21-6	ST	1.20AF	04/30/1984	A 16293	
<u>SILVER CREEK, TRIB. TO</u>						
S: 29 T: 30 R: 5E DIXON LEWIS & CLARK NRD	AOWA RESERVOIR 13-5	ST	77.90AF	07/31/1980	A 15693	
<u>SILVER CREEK</u>						
S: 27 T: 30 R: 5E DIXON LEWIS & CLARK NRD	AOWA RESERVOIR 13-4A	ST	30.20AF	07/31/1980	A 15695	
<u>SILVER CREEK, TRIB. TO</u>						
S: 23 T: 30 R: 5E DIXON LEWIS & CLARK NRD	AOWA RESERVOIR 12-8	ST	74.30AF	05/13/1971	A 12257	
S: 24 T: 30 R: 5E DIXON LEWIS & CLARK NRD	AOWA RESERVOIR 12-3	ST	20.20AF	05/29/1984	A 16303	
<u>SILVER CREEK</u>						
S: 24 T: 30 R: 5E DIXON LEWIS & CLARK NRD	AOWA RESERVOIR 12-17	ST	32.80AF	02/26/1996	A 17506	

SURFACE WATER RIGHTS DATA
CLAIMS, APPLICATIONS, AND APPROPRIATIONS IN DOWNSTREAM ORDER
DIVISION NO. 2F

SOURCE LOCATION APPROPRIATOR	CARRIER GAGE	USE	GRANT IN CFS/AF	DATE OF PRIORITY	DOCKET/ APP. NUMBER	ANNOA. FT. NT.
<u>AOWA CREEK, TRIB. TO</u>						
S: 9 T: 30 R: 6E DIXON LEWIS & CLARK NRD	AOWA RESERVOIR 1-2	ST	58.50AF	06/19/1972	A 12661	
S: 16 T: 30 R: 6E DIXON LEWIS & CLARK NRD	AOWA RESERVOIR 1-3	ST	5.00AF	07/31/1980	A 15694	
<u>SOUTH CREEK</u>						
S: 28 T: 29 R: 5E DIXON DWIGHT E GOTCH	PUMP	IR	1.69	07/25/1975	A 13684	
JEROME T HELGREN	PUMP	IR	.20	03/29/1948	A 4237	
JEROME T HELGREN	PUMP	IR	2.53	09/02/1975	A 13782	
S: 21 T: 29 R: 5E DIXON DUANE LUND	PUMP	IR	1.81	12/16/1974	A 13313	
S: 22 T: 29 R: 5E DIXON JAY E (MRS) LUND	PUMP	IR	.11	07/25/1946	A 3931	
JAY E (MRS) LUND	PUMP	IR	.04	12/26/1946	A 4014	
JAY E (MRS) LUND	PUMP	IR	1.10	03/14/1977	A 14801	
S: 15 T: 29 R: 5E DIXON HAROLD GROSVENOR	PUMP	IR	1.31	02/27/1981	A 15774	
S: 10 T: 29 R: 5E DIXON LYLE V CARLSON	PUMP	IR	.74	08/04/1955	A 7862	
<u>DATLY BRANCH</u>						
S: 26 T: 30 R: 4E DIXON HAROLD GROSVENOR	PUMP	IR	.76	02/09/1977	A 14699	K
<u>SOUTH CREEK, TRIB. TO</u>						
S: 13 T: 29 R: 5E DIXON DONALD DOHMA	DOHMA RESERVOIR	ST	43.40AF	02/21/1966	A 10778	
<u>AOWA CREEK</u>						
S: 16 T: 30 R: 6E DIXON CLAYTON BOTTORFF	PUMP	IR	.39	05/26/1955	A 7594	K
S: 23 T: 30 R: 6E DIXON CLAYTON BOTTORFF	PUMP	IR	.34	08/05/1946	A 3938	
CLAYTON BOTTORFF	PUMP	IR	.46	09/01/1955	A 8052	
S: 25 T: 30 R: 6E DIXON PETER J SCHIEFFER JR ET AL	PUMP	IR	4.93	03/17/1976	A 14103	
<u>LITTLE CREEK, TRIB. TO</u>						
S: 19 T: 28 R: 7E DAKOTA WARREN HANSEN	WARREN HANSEN RESERVOIR	ST	2.44AF	05/08/1989	A 16796	
<u>ELK CREEK</u>						
S: 29 T: 29 R: 7E DAKOTA CATHERYN M TWOHIG	PUMP	IR	2.06	07/21/1976	A 14335	
S: 20 T: 29 R: 7E DAKOTA GARY NELSON	PUMP	IR	1.34	11/13/1975	A 13865	
S: 21 T: 29 R: 8E DAKOTA FREDERICK S LENNON ET AL	PUMP	IR	1.21	11/26/1957	A 9579	K#
	MISSOURI RIVER AT SIOUX CITY, IA					

SURFACE WATER RIGHTS DATA
CLAIMS, APPLICATIONS, AND APPROPRIATIONS IN DOWNSTREAM ORDER
DIVISION NO. 2F

SOURCE LOCATION APPROPRIATOR	CARRIER GAGE	USE	GRANT IN CFS/AF	DATE OF PRIORITY	DOCKET/ APP. NUMBER	ANNTA. FT. NT.
<u>PIGEON CREEK, TRIB. TO</u>						
S: 8 T: 27 R: 7E DAKOTA COUNTY OF DAKOTA	SIMMONS RESERVOIR	ST	5.88AF	06/22/1998	A 17679	
<u>COW CREEK</u>						
S: 23 T: 25 R: 8E THURSTON RAYMOND URBANEK	PUMP	IR	.43	10/05/1970	A 12092	F
<u>OMAHA CREEK</u>						
S: 13 T: 25 R: 8E THURSTON DONALD L & MARSHA K URBANEK	PUMP	IR	.57	10/07/1970	A 12097	
<u>OMAHA CREEK, NORTH</u>						
S: 24 T: 26 R: 7E THURSTON GLADYS STOUT ET AL	PUMP	IR	.81	12/01/1955	A 8271	K
<u>OMAHA CREEK</u>						
S: 1 T: 25 R: 8E THURSTON NORTHERN NATURAL GAS COMPANY	RESERVOIR NO. 2	ST	4.80AF	05/08/1975	A 13576	
S: 1 T: 26 R: 8E THURSTON NORTHERN NATURAL GAS COMPANY	RESERVOIR NO. 1	ST	12.04AF	09/04/1973	A 12938	
<u>FIDDLER'S CREEK</u>						
S: 14 T: 27 R: 8E DAKOTA NORTHERN NATURAL GAS COMPANY	RESERVOIR OMAHA CREEK AT HOMER, NE	ST	2.92AF	09/12/1973	A 12939	#
<u>BLACKBIRD CREEK, SOUTH</u>						
S: 3 T: 23 R: 9E BURT JOE MALLOY	PUMP	IR	.38	11/15/1955	A 8253	FK
<u>MISSOURI RIVER</u>						
S: 15 T: 24 R: 10E THURSTON TOBIN RANCH INC	PUMP MISSOURI RIVER AT DECATUR, NE	IR	2.19	07/01/1972	D 1075	#
<u>ELM CREEK, TRIB. TO</u>						
S: 4 T: 22 R: 10E BURT LEON E LANGEMEIER	LANGEMEIER RESERVOIR	ST	68.40AF	04/19/1973	A 12861	F
<u>ELM CREEK</u>						
S: 16 T: 23 R: 10E BURT HAROLD WEDGEWOOD	PUMP	IR	.47	07/27/1976	A 14348	
<u>MISSOURI RIVER</u>						
S: 3 T: 22 R: 11E BURT C EARL BUCY	PUMP	IR	1.76	06/15/1965	D 1065	
LARRY LINTZ	PUMP	IR	.56	07/01/1978	D 1060	
S: 10 T: 22 R: 11E BURT FANKHOUSER BROS.	PUMP	IR	4.00	06/30/1975	D 1088	
S: 14 T: 22 R: 11E BURT KENNETH PALMER	PUMP	IR	.73	07/01/1962	D 1058	
S: 23 T: 22 R: 11E BURT DOROTHY BEAVER	PUMP	IR	1.41	07/01/1960	D 1059	

SURFACE WATER RIGHTS DATA
CLAIMS, APPLICATIONS, AND APPROPRIATIONS IN DOWNSTREAM ORDER
DIVISION NO. 2F

SOURCE LOCATION APPROPRIATOR	CARRIER GAGE	USE	GRANT IN CFS/AF	DATE OF PRIORITY	DOCKET/ APP. NUMBER	ANNOA. FT. NT.
<u>MISSOURI RIVER</u>						
S: 25 T: 22 R: 11E BURT THOMAS L MARSHALL	PUMP	IR	.72	01/26/1987	A 16537	
S: 6 T: 21 R: 12E BURT RAY & ROBERTS	PUMP	IR	1.06	07/23/1984	A 16312	K
S: 29 T: 21 R: 12E BURT WASHINGTON COUNTY BANK	PUMP	IR	1.76	07/01/1974	D 1092	
<u>TEKAMAH CREEK TRIB. TO</u>						
S: 17 T: 21 R: 10E BURT PAPIO-MISSOURI RIVER NRD	TEKAMAH-MUD CREEK RES. 41-A	ST	188.40AF	10/21/1974	A 13242	
<u>TEKAMAH-MUD CREEK RESERVOIR 41-A</u>						
S: 17 T: 21 R: 10E BURT PAPIO-MISSOURI RIVER NRD	ERIKSEN PUMP	SO		05/12/1975	A 13580	
<u>TEKAMAH CREEK TRIB. TO</u>						
S: 9 T: 21 R: 10E BURT PAPIO-MISSOURI RIVER NRD	TEKAMAH-MUD RESERVOIR 4-1	ST	57.90AF	10/26/1981	A 16016	
S: 16 T: 21 R: 10E BURT PAPIO-MISSOURI RIVER NRD	TEKAMAH-MUD CREEK RES. 42-A	ST	163.50AF	06/13/1994	A 17374	
S: 19 T: 21 R: 10E BURT PAPIO-MISSOURI RIVER NRD	TEKAMAH-MUD CREEK RES. 6-1	ST	55.90AF	10/28/1976	A 14529	F
PAPIO-MISSOURI RIVER NRD	TEKAMAH-MUD CREEK RES. 6-4	ST	28.70AF	10/26/1981	A 16013	
S: 4 T: 20 R: 10E BURT BURT COUNTY HWY DEPT	SUMMIT LAKE WATERSHED RESERVOIR	ST	68.90AF	03/25/1998	A 17653	
S: 33 T: 21 R: 10E BURT GUY C & SUSAN L WILLIAMSON	WILLIAMSON POND	ST	11.10AF	09/27/2000	A 17915	
S: 28 T: 21 R: 10E BURT PAPIO-MISSOURI RIVER NRD	SUMMIT LAKE WEST ARM SEDIMENT POOL	ST	41.00AF	08/09/2001	A 18004	
S: 27 T: 21 R: 10E BURT PAPIO-MISSOURI RIVER NRD	SUMMIT LAKE	ST	2603.00AF	10/23/1978	A 15353	K
<u>TEKAMAH CREEK</u>						
S: 25 T: 21 R: 10E BURT KENNETH E & MABEL AHRENS	PUMP	IR	.58	02/14/1975	A 13410	K
<u>TEKAMAH CREEK TRIB. TO</u>						
S: 24 T: 21 R: 10E BURT PAPIO-MISSOURI RIVER NRD	TEKAMAH-MUD CREEK RES. 22-A	ST	81.60AF	05/12/1977	A 14941	

SURFACE WATER RIGHTS DATA
CLAIMS, APPLICATIONS, AND APPROPRIATIONS IN DOWNSTREAM ORDER
DIVISION NO. 2F

SOURCE LOCATION APPROPRIATOR	CARRIER GAGE	USE	GRANT IN CFS/AF	DATE OF PRIORITY	DOCKET/ APP. NUMBER	ANNOA. FT. NT.
<u>TEKAMAH CREEK</u>						
S: 19 T: 21 R: 11E BURT NEIL CONNEALY	PUMP	IR	.32	02/04/1993	A 17247	
<u>MUD CREEK, TRTB. TO</u>						
S: 14 T: 21 R: 10E BURT PAPIO-MISSOURI RIVER NRD	TEKAMAH-MUD CREEK RES. 9-5	ST	32.70AF	04/18/1994	A 17366	
<u>MUD CREEK</u>						
S: 13 T: 21 R: 10E BURT CLARENCE E CHAMBERLAIN	PUMP	IR	1.62	02/25/1970	A 11878	K
S: 18 T: 21 R: 11E BURT PAPIO-MISSOURI RIVER NRD	TEKAMAH-MUD CREEK RES. 9-A	ST	316.60AF	05/12/1975	A 13578	
<u>SILVER CREEK</u>						
S: 2 T: 22 R: 10E BURT PAPIO-MISSOURI RIVER NRD	SILVER CREEK RESERVOIR NO. 1	ST	26.84AF	05/28/1997	A 17581	
<u>SILVER CREEK, TRTB. TO</u>						
S: 10 T: 22 R: 10E BURT PAPIO-MISSOURI RIVER NRD	SILVER CREEK RESERVOIR NO. 2	ST	37.05AF	04/03/1998	A 17659	
PAPIO-MISSOURI RIVER NRD	SILVER CREEK RESERVOIR NO. 3	ST	42.16AF	04/03/1998	A 17658	
S: 15 T: 22 R: 10E BURT PAPIO-MISSOURI RIVER NRD	SILVER CREEK RESERVOIR NO. 34	ST	38.60AF	12/20/1999	A 17803	
S: 28 T: 22 R: 10E BURT PAPIO-MISSOURI RIVER NRD	SILVER CREEK RES. NO. 14	ST	20.20AF	10/06/2000	A 17921	
S: 29 T: 22 R: 10E BURT PAPIO-MISSOURI RIVER NRD	SILVER CREEK RES. NO. 15	ST		11/07/2002	A 18115	*
S: 32 T: 22 R: 10E BURT RON CARSON	RON CARSON RESERVOIR	ST	43.20AF	08/26/1993	A 17309	
ERNEST GLUP	ERNIE GLUP RESERVOIR	ST	29.78AF	08/12/1996	A 17528	
S: 33 T: 22 R: 10E BURT PAPIO-MISSOURI RIVER NRD	SILVER CREEK RESERVOIR NO. 18	ST	45.70AF	01/28/2002	A 18033	
<u>COMBINATION DITCH</u>						
S: 13 T: 20 R: 11E BURT DUDLEY O ALLER	PUMP	IR	4.42	04/23/1976	A 14192	F
<u>CARR CREEK</u>						
S: 19 T: 20 R: 11E BURT ROBERT SKINNER	PUMP	IR	2.29	03/21/1975	A 13487	F

SURFACE WATER RIGHTS DATA
CLAIMS, APPLICATIONS, AND APPROPRIATIONS IN DOWNSTREAM ORDER
DIVISION NO. 2F

SOURCE LOCATION APPROPRIATOR	CARRIER GAGE	USE	GRANT IN CFS/AF	DATE OF PRIORITY	DOCKET/ APP. NUMBER	ANNO. FT. NT.
<u>DAVIS CREEK</u>						
S: 27 T: 20 R: 10E WASHINGTON TAYLOR & HOVENDICK		PLEASANT VALLEY LAKE	ST	49.00AF	05/19/1981	A 15872
S: 23 T: 20 R: 10E BURT R. BRUCE, PRUDENCE & JAMES SKINNER ROBERT & JAMES SKINNER		PUMP SKINNER RESERVOIR	IR ST	2.30 43.32AF	03/21/1975 05/10/1976	A 13486 A 14217
<u>CARR CREEK</u>						
S: 30 T: 20 R: 11E WASHINGTON POTADLE FARMS, LTD		PUMP	IR	1.43	09/11/1962	A 10104
<u>NEW YORK CREEK</u>						
S: 8 T: 19 R: 10E WASHINGTON LYLE C & MONA J THELFOLDT		PUMP	IR	.47	11/23/1971	A 12446 K
<u>NEW YORK CREEK, TRTB. TO</u>						
S: 3 T: 19 R: 10E WASHINGTON WILLIAM C CAMERON		PUMP	IR	.21	04/18/1977	A 14910 K
S: 10 T: 19 R: 10E WASHINGTON JOE C CAMERON		CAMERON RESERVOIR	ST	46.40AF	10/08/1976	A 14502
<u>CAMERON RESERVOIR</u>						
S: 10 T: 19 R: 10E WASHINGTON JOE C CAMERON		PUMP	SO		06/06/1978	A 15271
<u>NEW YORK CREEK</u>						
S: 13 T: 19 R: 10E WASHINGTON CORPORATION BLUFFS		PUMP	IR	1.06	05/20/1974	A 13033
<u>NEW YORK CREEK, TRTB. TO</u>						
S: 18 T: 19 R: 11E WASHINGTON CORPORATION BLUFFS		PUMP NO. 2	IR	.22	09/03/1974	A 13187 K
<u>NEW YORK CREEK</u>						
S: 31 T: 20 R: 11E WASHINGTON POTADLE FARMS, LTD		PUMP	IR	2.49	10/16/1974	A 13237
<u>CARR CREEK</u>						
S: 21 T: 20 R: 11E BURT POTADLE FARMS, LTD		PUMP	IR	1.04	09/11/1962	A 10103 K
<u>MISSOURI RIVER</u>						
S: 25 T: 20 R: 11E WASHINGTON JANCYE HUNT		PUMP	IR	.15	02/03/1997	A 17561
S: 6 T: 19 R: 12E WASHINGTON TYSON FARMS, INC		PUMP	IR	6.51	06/30/1975	D 1086
S: 24 T: 19 R: 11E WASHINGTON ANDERSON BROTHERS		PUMP	IR	2.23	07/20/1976	D 1064
S: 5 T: 18 R: 12E WASHINGTON CITY OF BLAIR		BLAIR PIPELINE	DO	7.80	06/10/1982	A 16120
CITY OF BLAIR		BLAIR PIPELINE	DO	18.50	10/12/2000	A 17923

SURFACE WATER RIGHTS DATA
CLAIMS, APPLICATIONS, AND APPROPRIATIONS IN DOWNSTREAM ORDER
DIVISION NO. 2F

SOURCE LOCATION APPROPRIATOR	CARRIER GAGE	USE	GRANT IN CFS/AF	DATE OF PRIORITY	DOCKET/ APP. NUMBER	ANNOA. FT. NT.
<u>FISH CREEK</u> S: 9 T: 19 R: 11E WASHINGTON VIRGIL WRICH	PUMP	IR	.82	04/23/1963	A 10181	F
<u>STEWART CREEK</u> S: 28 T: 19 R: 11E WASHINGTON WILLIAM G & FREDRICKA WILSON	PUMP	IR	.20	01/24/1961	A 9884	K
<u>FISH CREEK, TRIB. TO</u> S: 16 T: 18 R: 11E WASHINGTON FRED J & EVA M BLOEMER	PUMP	IR	.44	12/17/1975	A 13910	K
<u>FISH CREEK</u> S: 6 T: 18 R: 12E WASHINGTON KELLY P RYAN	PUMP	IR	.37	08/06/1980	A 15699	
<u>MISSOURI RIVER</u> S: 21 T: 18 R: 12E WASHINGTON OMAHA PUBLIC POWER DISTRICT OMAHA PUBLIC POWER DISTRICT	FORT CALHOUN STATION FORT CALHOUN STATION	CO CO	704.00 121.21	08/01/1973 08/01/1973	D 1083 D 1100	
<u>LONG CREEK, TRIB. TO</u> S: 18 T: 17 R: 12E WASHINGTON LAKELAND DEVELOPMENT COMPANY	LAKE ARROWHEAD	ST	273.86AF	09/21/1970	A 12085	F
S: 19 T: 18 R: 12E WASHINGTON MARK BRESLEY	CRYSTAL LAKE	ST	106.30AF	02/16/2001	A 17954	
<u>MISSOURI RIVER</u> S: 23 T: 18 R: 12E WASHINGTON DESOTO NATIONAL WILDLIFE REFUGE DESOTO NATIONAL WILDLIFE REFUGE	WESTSIDE HABITAT DESOTO LAKE	ST ST	700.00AF 2100.00AF	10/01/1979 05/01/1960	D 1096 D 1095	
S: 35 T: 18 R: 12E WASHINGTON STRATBUCKER FARMS	PUMP	IR	1.98	05/06/1981	A 15866	
<u>MOORES CREEK, TRIB. TO</u> S: 15 T: 17 R: 12E WASHINGTON JOHN P GRABOW	GRABOW RESERVOIR	ST	48.60AF	04/07/1981	A 15833	F
<u>MOORES CREEK</u> S: 15 T: 17 R: 12E WASHINGTON WASHINGTON COUNTY	WASHINGTON COUNTY RESERVOIR NO. 1	ST	220.00AF	09/04/1987	A 16593	
<u>MISSOURI RIVER</u> S: 1 T: 17 R: 12E WASHINGTON O FORT CALHOUN STONE C	PUMP	MF	.22	05/22/2002	A 18077	
<u>MISSOURI RIVER, TRIB. TO</u> S: 13 T: 17 R: 12E WASHINGTON WILLIAM E STRATBUCKER	STRATBUCKER RESERVOIR	ST	169.90AF	08/14/1975	A 13738	
<u>STRATBUCKER RESERVOIR</u> S: 13 T: 17 R: 12E WASHINGTON WILLIAM E STRATBUCKER	PUMP	SO		04/05/1976	A 14149	

SURFACE WATER RIGHTS DATA
CLAIMS, APPLICATIONS, AND APPROPRIATIONS IN DOWNSTREAM ORDER
DIVISION NO. 2F

SOURCE LOCATION APPROPRIATOR	CARRIER GAGE	USE	GRANT IN CFS/AF	DATE OF PRIORITY	DOCKET/ APP. NUMBER	ANNOA.	FT. NT.
<u>TURKEY CREEK</u> S: 24 T: 17 R: 12E WASHINGTON FORT CALHOUN FARM CO	TURKEY CREEK RESERVOIR	ST	86.60AF	01/11/1980	A 15607		F
<u>DEER CREEK</u> S: 21 T: 17 R: 13E WASHINGTON PAPIO-MISSOURI RIVER NRD PAPIO-MISSOURI RIVER NRD PAPIO-MISSOURI RIVER NRD	PUMP NATHANS LAKE OMAHA RIVERFRONT REDEV. MITIGATION SITE OMAHA RIVERFRONT REDEV. WETLAND MITIGATION SITE	WT ST WT ST	1.00 65.00AF	05/02/2001 05/02/2001 10/01/2002 10/01/2002	A 17981 A 17980 A 18108 A 18109		* *
<u>MISSOURI RIVER</u> S: 21 T: 16 R: 13E DOUGLAS METROPOLITAN UTILITIES DISTRICT OF OMAHA S: 27 T: 16 R: 13E DOUGLAS OMAHA PUBLIC POWER DISTRICT S: 35 T: 16 R: 13E DOUGLAS CITY OF OMAHA S: 23 T: 15 R: 13E DOUGLAS OMAHA PUBLIC POWER DISTRICT	MINELUSA PUMPING STATION NORTH OMAHA STATION MISSOURI RIVER AT OMAHA, NE CARTER LAKE JONES STREET STATION	DO CO CO ST CO	177118.00AF 1120.21	08/08/1881 06/01/1954 06/19/1989 01/01/1946	D 1087 D 1084 A 16832 D 1085		#
<u>SPRINGS</u> S: 18 T: 14 R: 14E SARPY M E P A	SPRING BRANCH CANAL	IR	.07	06/18/1895	A 29		
<u>MISSOURI RIVER</u> S: 31 T: 14 R: 14E SARPY NEBRASKA PUBLIC POWER DISTRICT <u>PAPILLION CREEK, WEST, TRIB. TO</u> S: 31 T: 16 R: 11E DOUGLAS GOTTSCHE ENTERPRISES S: 6 T: 15 R: 11E DOUGLAS GOTTSCHE ENTERPRISES	KRAMER POWER STATION INDIAN CREEK GOLF COURSE RESERVOIR 2 INDIAN CREEK GOLF COURSE RESERVOIR 1	CO ST ST	365.42 4.20AF 19.40AF	09/01/1949 08/10/1995 08/10/1995	D 1072 A 17479 A 17478		
<u>PAPILLION CREEK, WEST, NORTH BRANCH, TRIB. TO</u> S: 24 T: 16 R: 10E DOUGLAS PAPIO-MISSOURI RIVER NRD <u>PAPILLION CREEK, WEST, TRIB. TO</u> S: 21 T: 15 R: 11E DOUGLAS DOUGLAS COUNTY <u>BOXELDER CREEK, TRIB. TO</u> S: 31 T: 15 R: 11E DOUGLAS OMAHA CITY OF	SACHS-PALMER RESERVOIR RESERVOIR WHITEHAWK WATER QUALITY BASIN	ST ST ST	87.10AF 35.20AF 10/21/2002	10/25/2001 05/11/1970 10/21/2002	A 18022 A 11935 A 18111		*

SURFACE WATER RIGHTS DATA
CLAIMS, APPLICATIONS, AND APPROPRIATIONS IN DOWNSTREAM ORDER
DIVISION NO. 2F

SOURCE LOCATION APPROPRIATOR	CARRIER GAGE	USE	GRANT IN CFS/AF	DATE OF PRIORITY	DOCKET/ APP. NUMBER	ANNOA. FT. NT.
<u>BOXELDER CREEK, TRTB. TO</u>						
S: 32 T: 15 R: 11E DOUGLAS DISTRICT # 439 SANITARY IMPROVEMENT	WEST BAY WOODS DETENTION BASIN	ST	62.30AF	11/12/1999	A 17797	
S: 33 T: 15 R: 11E DOUGLAS JOHN A WIEBE	WIEBE RESERVOIR	ST	80.20AF	04/25/1968	A 11399	
<u>BOXELDER CREEK</u>						
S: 34 T: 15 R: 11E DOUGLAS CORPS OF ENGINEERS	PAPILLION CREEK RES. 18	ST	3472.00AF	03/15/1983	A 16182	
<u>PAPTILLON CREEK, WEST</u>						
S: 1 T: 14 R: 11E DOUGLAS RONALD P JONES	PUMP	IR	.55	05/09/1980	A 15646	
<u>PAPTILLON CREEK, SOUTH, TRTB. TO</u>						
S: 21 T: 14 R: 11E SARPY PAPIO-MISSOURI RIVER NRD	PAPILLION CREEK RES. S-6	ST	11.70AF	07/17/1989	A 16850	
S: 34 T: 14 R: 11E SARPY CORPS OF ENGINEERS	WEHRSPANN WETLAND	ST	321.00AF	11/29/1999	A 17800	
S: 23 T: 14 R: 11E SARPY CORPS OF ENGINEERS	PAPILLION CREEK RES. 20	ST	2712.00AF	08/13/1982	A 16141	
<u>HELL CREEK</u>						
S: 24 T: 15 R: 11E DOUGLAS FATHER FLANAGAN'S BOYS' HOME	BOYS TOWN LAKE	ST	145.00AF	01/07/1988	A 16614	
<u>WALNUT CREEK, TRTB. TO</u>						
S: 5 T: 13 R: 12E SARPY PAPIO-MISSOURI RIVER NRD	TEX STRUCTURE	ST		05/07/2001	A 17982	*
<u>WALNUT CREEK</u>						
S: 33 T: 14 R: 12E SARPY PAPIO-MISSOURI RIVER NRD	TURKEY ROAD RESERVOIR	ST	5.50AF	08/07/1996	A 17527	
PAPIO-MISSOURI RIVER NRD	PAPILLION CREEK RES. S-21	ST	1040.50AF	09/06/1995	A 17484	
<u>PAPTILLON CREEK</u>						
S: 25 T: 14 R: 12E SARPY PAPIO GREENS, INC	PAPIO GREENS GOLF COURSE LAKE	ST	160.00AF	08/28/2001	A 18011	
<u>PAPTO GREENS GOLF COURSE LAKE</u>						
S: 25 T: 14 R: 12E SARPY PAPIO GREENS, INC	PUMP	SO	117.00AF	08/28/2001	A 18012	
<u>PAPTILLON CREEK</u>						
S: 30 T: 14 R: 13E SARPY SID NO 184 SARPY CO	PUMP	IR	2.80	07/11/1997	A 17596	
JEFF SCHAEFFER	PUMP	IR	.78	03/21/1984	A 16284	
S: 29 T: 14 R: 13E SARPY ALAN WEISS	PUMP	IR	.06	11/12/1998	A 17714	K

SURFACE WATER RIGHTS DATA
CLAIMS, APPLICATIONS, AND APPROPRIATIONS IN DOWNSTREAM ORDER
DIVISION NO. 2F

SOURCE LOCATION APPROPRIATOR	CARRIER GAGE	USE	GRANT IN CFS/AF	DATE OF PRIORITY	DOCKET/ APP. NUMBER	ANNOA. FT. NT.
<u>PAPILLION CREEK, TRTB. TO</u>						
S: 31 T: 14 R: 13E SARPY DODGE LAND CO	LAKWOOD VILLAGES UPPER LAKE	ST	91.50AF	06/27/1997	A 17588	
S: 32 T: 14 R: 13E SARPY DODGE LAND CO	LAKWOOD VILLAGES LOWER LAKE	ST	97.20AF	06/27/1997	A 17589	
<u>PAPILLION CREEK, WEST, TRTB. TO</u>						
S: 6 T: 13 R: 13E SARPY SARPY COUNTY	PAPILLION CREEK RES. S-32	ST	53.90AF	12/01/1969	A 11830	
S: 8 T: 13 R: 13E SARPY PAPTO-MISSOURI RIVER NRD	PAPILLION CREEK RES. S-31	ST	57.10AF	04/18/1973	A 12857	
<u>PAPILLION CREEK, BIG</u>						
S: 6 T: 18 R: 11E WASHINGTON HANSEL W VOGT	PUMP	IR	1.56	07/25/1975	A 13680	F
S: 7 T: 18 R: 11E WASHINGTON KEITH F & DEBRA L AHRENS	PUMP	IR	.94	08/06/1968	A 11529	K
<u>PAPILLION CREEK, BIG, TRTB. TO</u>						
S: 13 T: 18 R: 10E WASHINGTON WILLIAM S & DONNA K JENSEN	PUMP	IR	.91	08/14/1975	A 13739	K
THOMAS E & MYRNA E MOEN	PUMP	IR	.19	08/13/1976	A 14393	
<u>PAPILLION CREEK, BIG</u>						
S: 29 T: 18 R: 11E WASHINGTON DONALD H VOGT	PUMP	IR	2.19	09/16/1975	A 13809	
<u>PAPILLION CREEK, BIG, TRTB. TO</u>						
S: 32 T: 18 R: 11E WASHINGTON WASHINGTON COUNTY	WASHINGTON COUNTY RES. W-4	ST	38.00AF	12/13/1971	A 12458	
<u>RICHTER BRANCH</u>						
S: 27 T: 18 R: 11E WASHINGTON PAPTO-MISSOURI RIVER NRD	RESERVOIR W-3	ST	44.00AF	01/25/1983	A 16168	
<u>PAPILLION CREEK, BIG, NORTHWEST BRANCH</u>						
S: 16 T: 18 R: 10E WASHINGTON ROBERT D. BOETTGER	PUMP	IR	.31	02/09/1993	A 17248	
<u>PAPILLION CREEK, BIG, NORTHWEST BRANCH, TRTB. TO</u>						
S: 27 T: 18 R: 10E WASHINGTON ANSEL & STEVAN A ANDERSEN	PUMP	IR	2.74	08/11/1975	A 13725	
ANSEL & STEVAN A ANDERSEN	ANDERSEN RESERVOIR	ST	18.00AF	01/17/1977	A 14644	
<u>ANDERSEN RESERVOIR</u>						
S: 27 T: 18 R: 10E WASHINGTON ANSEL & STEVAN A ANDERSEN	PUMP	SI		01/17/1977	A 14645	A-13725
<u>PAPILLION CREEK, BIG, NORTHWEST BRANCH, TRTB. TO</u>						
S: 30 T: 18 R: 11E WASHINGTON WASHINGTON COUNTY	PAPILLION CREEK RES. W-2	ST	25.90AF	07/16/1971	A 12324	

SURFACE WATER RIGHTS DATA
CLAIMS, APPLICATIONS, AND APPROPRIATIONS IN DOWNSTREAM ORDER
DIVISION NO. 2F

SOURCE LOCATION APPROPRIATOR	CARRIER GAGE	USE	GRANT IN CFS/AF	DATE OF PRIORITY	DOCKET/ APP. NUMBER	ANNOA. FT. NT.
<u>FALLS BRANCH</u> S: 9 T: 17 R: 11E WASHINGTON PAPIO-MISSOURI RIVER NRD	RESERVOIR W-42	ST	2.11AF	08/16/1993	A 17305	
<u>PAPILLION CREEK, BTG</u> S: 16 T: 17 R: 11E WASHINGTON CORNHUSKER NURSERY	PUMP	IR	1.60	03/22/1988	A 16631	
<u>PAPILLION CREEK, BTG, TRTB. TO</u> S: 32 T: 17 R: 11E WASHINGTON DARYL D MISFELDT	PUMP	IR	.06	05/15/1968	A 11422	
<u>BUTTER FLAT CREEK, TRTB. TO</u> S: 27 T: 17 R: 11E DOUGLAS PAPIO-MISSOURI RIVER NRD	RESERVOIR W-15	ST	30.50	03/20/1998	A 17650	
<u>PAPILLION CREEK, BTG</u> S: 4 T: 16 R: 11E DOUGLAS JEANETTE N MUELLER	PUMP	IR	.35	09/07/1955	A 8064	K
<u>PAPILLION CREEK, BTG, TRTB. TO</u> S: 4 T: 16 R: 11E DOUGLAS HORGAN DEVELOPEMENT CO.	RESERVOIR NO. 2	ST	55.00AF	04/09/1998	A 17667	
<u>PAPILLION CREEK, BTG</u> S: 9 T: 16 R: 11E DOUGLAS HORGAN DEVELOPEMENT CO.	BENNINGTON RESERVOIR	SS	4520.00AF	04/09/1998	A 17665	A-17664 B
<u>PAPILLION CREEK, BTG, TRTB. TO</u> S: 8 T: 16 R: 11E DOUGLAS HORGAN DEVELOPEMENT CO.	RESERVOIR NO. 1	ST	311.00AF	04/09/1998	A 17666	
S: 16 T: 16 R: 11E DOUGLAS HORGAN DEVELOPEMENT CO.	RESERVOIR NO. 3	ST	70.00AF	04/09/1998	A 17668	
S: 9 T: 16 R: 11E DOUGLAS PAPIO-MISSOURI RIVER NRD	BENNINGTON RESERVOIR/ DAM SITE NO. 6	ST	4520.00AF	04/09/1998	A 17664	C
<u>PAPILLION CREEK, BTG</u> S: 30 T: 16 R: 12E DOUGLAS DEER CREEK GOLF COURSE	DEER CREEK GOLF COURSE PONDS A,B,C,D	ST	225.40AF	04/08/2002	A 18054	
<u>DEER CREEK GOLF COURSE PONDS</u> S: 30 T: 16 R: 12E DOUGLAS DEER CREEK GOLF COURSE	PUMP	SI	184.00AF	04/08/2002	A 18055	A-18056
<u>PAPILLION CREEK, BTG</u> S: 30 T: 16 R: 12E DOUGLAS DEER CREEK GOLF COURSE	PUMP	IR	.96	04/09/2002	A 18056	
<u>PAPILLION CREEK, BTG, TRTB. TO</u> S: 26 T: 16 R: 11E DOUGLAS PAPIO-MISSOURI RIVER NRD	D-17 RESERVOIR	ST	88.70AF	09/05/1995	A 17483	
S: 2 T: 15 R: 11E DOUGLAS PAPIO-MISSOURI RIVER NRD	PAPILLION CREEK RES. D-18	ST	81.40AF	05/17/1989	A 16803	

SURFACE WATER RIGHTS DATA
CLAIMS, APPLICATIONS, AND APPROPRIATIONS IN DOWNSTREAM ORDER
DIVISION NO. 2F

SOURCE LOCATION APPROPRIATOR	CARRIER GAGE	USE	GRANT IN CFS/AF	DATE OF PRIORITY	DOCKET/ APP. NUMBER	ANNTA. FT. NT.
<u>PAPILLION CREEK, BIG, TRIB. TO</u> S: 36 T: 16 R: 11E DOUGLAS DOUGLAS COUNTY	PAPILLION CREEK RES. 16	ST	1550.00AF	05/25/1972	A 12644	
S: 31 T: 16 R: 12E DOUGLAS METROPOLITAN UTILITIES DISTRICT OF OMAHA	MULHALLS PONDS 1 AND 2	ST		07/02/2001	A 17994	*
<u>MULHALLS PONDS 1 AND 2</u> S: 31 T: 16 R: 12E DOUGLAS METROPOLITAN UTILITIES DISTRICT OF OMAHA	PIPELINE	SO		07/02/2001	A 17995	*
<u>PAPILLION CREEK, BIG, TRIB. TO</u> S: 7 T: 15 R: 12E DOUGLAS EAGLE RUN WEST GOLF PARTNERSHIP	EAGLE RUN WEST RESERVOIR	ST	27.00AF	06/14/1991	A 17085	
<u>EAGLE RUN WEST RESERVOIR</u> S: 12 T: 15 R: 11E DOUGLAS EAGLE RUN WEST GOLF PARTNERSHIP	PUMP	SO	27.00AF	03/09/1994	A 17357	
<u>PAPILLION CREEK, BIG, TRIB. TO</u> S: 13 T: 15 R: 11E DOUGLAS FATHER FLANAGAN'S BOYS' HOME	BOYS TOWN LAKE	ST	47.16AF	09/22/1967	A 11255	
S: 18 T: 15 R: 12E DOUGLAS CITY OF OMAHA	CANDLEWOOD LAKE	ST	573.00AF	04/20/1972	A 12602	
<u>PAPILLION CREEK, LITTLE, TRIB. TO</u> S: 9 T: 16 R: 12E DOUGLAS DOUGLAS COUNTY	PAPILLION CREEK RES. D-4	ST	164.00AF	12/19/1983	A 16257	
S: 11 T: 16 R: 12E DOUGLAS CON AGRA/LONNERGAN CORP.	LONNERGAN LAKE	ST	2018.70AF	04/03/1967	A 11089	
<u>PAPILLION CREEK, LITTLE</u> S: 22 T: 16 R: 12E DOUGLAS DOUGLAS COUNTY	PAPILLION CREEK RES. S-11	ST	3910.00AF	07/24/1973	A 12909	
<u>PAPILLION CREEK, BIG</u> S: 19 T: 14 R: 13E SARPY HELEN VANSEVEREN	PUMP	IR	.18	08/24/1955	A 7985	K

SURFACE WATER RIGHTS DATA
 CLAIMS, APPLICATIONS, AND APPROPRIATIONS CANCELLED OR DISMISSED FROM JANUARY 1, 2001 TO DECEMBER 31, 2002
 DIVISION NO. 1A

SOURCE LOCATION APPROPRIATOR	CARRIER	USE	AMOUNT	DATE CANCELLED	DOCKET/ APP. NUMBER	ANNOA.	FT. NT.
<u>NORTH PLATTE RIVER</u>							
S: 24 T: 18 R: 47W MORRILL HANNAH IRRIGATION COMPANY	HANNAH CANAL	IR	2.59	05/09/2001	D 886		L
<u>BLUE CREEK</u>							
S: 19 T: 16 R: 42W GARDEN MEEKER DITCH COMPANY	GRAF CANAL	IR	.19	07/30/2002	D 788	T-121	L
<u>SHELDON CREEK</u>							
S: 10 T: 11 R: 26W LINCOLN J R GILLESPIE	PUMP	IR	4.19	03/07/2001	A 8237		L
<u>SUTHERLAND RESERVOIR</u>							
S: 15 T: 11 R: 25W DAWSON NEBRASKA PUBLIC POWER DISTRICT	COZAD CANAL	SO	243.20AF	03/28/2001	A 17271		L
<u>PLATTE RIVER</u>							
S: 18 T: 10 R: 23W DAWSON NEBRASKA PUBLIC POWER DISTRICT	DAWSON COUNTY CANAL	US		05/24/2001	D 622	U-5	K
NEBRASKA PUBLIC POWER DISTRICT	DAWSON COUNTY CANAL	US		06/22/2001	A 2039	U-5	K
<u>BUFFALO CREEK</u>							
S: 33 T: 9 R: 18W BUFFALO VILLAGE OF ELM CREEK	PUMP	IR	.14	06/22/2001	A 2087		K
<u>PLATTE RIVER</u>							
S: 18 T: 9 R: 11W HALL CITY OF WOOD RIVER	WELLFIELD	IG	1.50	07/03/2001	A 17334	A-17630	3L
CITY OF WOOD RIVER	WELLFIELD	IG	1.80	07/03/2001	A 17630	A-17334	3L
<u>WOOD RIVER</u>							
S: 26 T: 10 R: 17W BUFFALO RICHARD J COOK	PUMP	IR	.72	03/07/2001	A 4320		L
S: 5 T: 11 R: 8W MERRICK GEORGE S MCCORMICK	PUMP	IR	.41	05/09/2001	A 3314		L
<u>PRAIRIE CREEK</u>							
S: 31 T: 14 R: 7W MERRICK HAROLD D ZMEK	PUMP	IR	.34	06/22/2001	A 13787		L
S: 4 T: 15 R: 5W MERRICK WILLIAM ZIEMBA	PUMP	IR	.39	03/07/2001	A 14184		L

SURFACE WATER RIGHTS DATA
 CLAIMS, APPLICATIONS, AND APPROPRIATIONS CANCELLED OR DISMISSED FROM JANUARY 1, 2001 TO DECEMBER 31, 2002
 DIVISION NO. 1B

SOURCE LOCATION APPROPRIATOR	CARRIER	USE	AMOUNT	DATE CANCELLED	DOCKET/ APP. NUMBER	ANNOA.	FT. NT.
<u>DRIFTWOOD CREEK</u> S: 25 T: 2 R: 31W HITCHCOCK ZAPP FARMS, INC	PUMP	IR	.29	02/21/2001	A 10846		L
<u>DRY CREEK RESERVOIR 5-A</u> S: 22 T: 4 R: 27W RED WILLOW	PUMP	SO		01/08/2001	A 11288		L
MIDDLE REPUBLICAN NRD	PUMP	SO		01/08/2001	A 12107		L
MIDDLE REPUBLICAN NRD							
<u>DEER CREEK TRIBUT TO</u> S: 36 T: 7 R: 26W FRONTIER BOARD OF EDUCATIONAL LANDS & FUNDS	PUMP	IR	.63	07/24/2001	A 15129		L
<u>MUDDY CREEK EAST BRANCH TRIBUT TO</u> S: 28 T: 6 R: 23W GOSPER ALLEN J & JANE M ROBINSON	ROBINSON RESERVOIR	ST	18.90AF	03/28/2001	A 15445		K
<u>MUDDY CREEK</u> S: 17 T: 4 R: 23W FURNAS FRED HOFFMAN	PUMP	IR	.24	08/27/2002	A 5204		L
<u>ELK CREEK</u> S: 11 T: 4 R: 23W FURNAS DAVID W & CHRISTINE F URBOM	PUMP	IR	.10	12/12/2002	A 1315		L
S: 23 T: 4 R: 23W FURNAS RONALD D & KATHY M MORSE	PUMP	IR	.21	10/28/2002	A 10133		L
<u>TURKEY CREEK</u> S: 12 T: 4 R: 22W FURNAS LORAN JR FISHER	PUMP	IR	.31	10/28/2002	A 10166		K#
S: 13 T: 4 R: 22W FURNAS LORAN JR FISHER	PUMP	IR	.05	10/28/2002	A 4822		L
LORAN JR FISHER	PUMP	IR	.18	10/28/2002	A 6367		L
<u>SAPPA CREEK</u> S: 5 T: 1 R: 21W FURNAS JAY DEE WOLZEN	PUMP	IR	2.11	12/12/2002	A 9588		L
<u>GAREY RESERVOIR</u> S: 12 T: 2 R: 23W FURNAS WARD C BUNDY	GAREY CANAL	SO		12/12/2002	A 3483		L
<u>VAN CLEAVE RESERVOIR</u> S: 7 T: 2 R: 22W FURNAS FURNAS COUNTY COMMISSIONERS	FURNAS COUNTY COMMISSIONER CANAL	SO		12/12/2002	A 3885		L
<u>PRAIRIE DOG CREEK TRIBUT TO</u> S: 24 T: 1 R: 19W HARLAN INDUSTRIAL PIPELINES SOUTH CENTRAL INC	PUMP	MF		08/30/2002	A 18078		@J
<u>TURKEY CREEK</u> S: 2 T: 3 R: 18W HARLAN LIPPSTREU FARMS INC	PUMP	IR	1.05	05/24/2001	A 11936		L

SURFACE WATER RIGHTS DATA
 CLAIMS, APPLICATIONS, AND APPROPRIATIONS CANCELLED OR DISMISSED FROM JANUARY 1, 2001 TO DECEMBER 31, 2002
 DIVISION NO. 18

SOURCE LOCATION APPROPRIATOR	CARRIER	USE	AMOUNT	DATE CANCELLED	DOCKET/ APP. NUMBER	ANNOA.	FT. NT.
<u>REPUBLICAN RIVER</u>							
S: 17 T: 1 R: 16W FRANKLIN FRANKLIN COUNTY ROAD DEPT	PUMP	MF		09/30/2002	A 18090		@J
<u>THOMPSON CREEK, WEST BRANCH, TRIB. TO</u>							
S: 1 T: 3 R: 15W FRANKLIN LARRY R & DOUGLAS G JOHNSON	PUMP	IR	.71	01/25/2001	A 11744		L
<u>REPUBLICAN RIVER</u>							
S: 10 T: 1 R: 10W WEBSTER LWT LTD.	PUMP	IR	.30	08/15/2002	A 4205		K
S: 9 T: 1 R: 9W WEBSTER RICKY HOWELL	PUMP	IR	.05	06/18/2002	A 9213		K
S: 31 T: 1 R: 6W NUCKOLLS REMPE FARMS	PUMP	IR	.14	08/06/2001	A 17065		DK

SURFACE WATER RIGHTS DATA
 CLAIMS, APPLICATIONS, AND APPROPRIATIONS CANCELLED OR DISMISSED FROM JANUARY 1, 2001 TO DECEMBER 31, 2002
 DIVISION NO. 1C

SOURCE LOCATION APPROPRIATOR	CARRIER	USE	AMOUNT	DATE CANCELLED	DOCKET/ APP. NUMBER	ANNOA.	FT. NT.
<u>PAWNEE CREEK</u> S: 30 T: 7 R: 9W ADAMS R JOHN HARRENSTEIN	PUMP	IR	.06	10/28/2002	A 11901		K
<u>BLUE RIVER, LITTLE</u> S: 26 T: 5 R: 8W CLAY JAMES NEJEZCHLEB	PUMP	IR	.23	12/17/2001	A 17655		K
S: 8 T: 2 R: 2W THAYER LILLIAN (LILLIE A) BAXA	PUMP	IR	.86	07/15/2002	A 7041		K
<u>SANDY CREEK, BIG</u> S: 22 T: 6 R: 7W CLAY JACK E PESHEK	PUMP	IR	.90	12/09/2002	A 12773		L
<u>SANDY CREEK, DRY, TRIB. TO</u> S: 7 T: 5 R: 3W FILLMORE SHARON F LAPPING REVTRUST ETAL	PUMP	IR	1.04	11/19/2002	A 12360		L
<u>BLUE RIVER, LITTLE</u> S: 30 T: 1 R: 4E JEFFERSON DAVID & MARY A BANAHAN	PUMP	MF	.20	08/27/2002	A 12679		L

SURFACE WATER RIGHTS DATA
 CLAIMS, APPLICATIONS, AND APPROPRIATIONS CANCELLED OR DISMISSED FROM JANUARY 1, 2001 TO DECEMBER 31, 2002
 DIVISION NO. 10

SOURCE LOCATION APPROPRIATOR	CARRIER	USE	AMOUNT	DATE CANCELLED	DOCKET/ APP. NUMBER	ANNOA.	FT. NT.
<u>KLITZ RESERVOIR</u> S: 7 T: 11 R: 2E SEWARD DEBRA ANN KLITZ	PUMP	SO		07/15/2002	A 17763	A-17638	K
<u>COON CREEK</u> S: 11 T: 9 R: 3E SEWARD IRVING F JENSEN COMPANY	WATER TRUCK	MF		06/20/2001	A 17862		@J
<u>BLUE RIVER, BIG</u> S: 24 T: 9 R: 3E SEWARD IRVING F JENSEN COMPANY	WATER TRUCK	MF		06/20/2001	A 17861		@J
<u>BLUE RIVER, BIG, WEST FORK</u> S: 22 T: 9 R: 2E SEWARD ARNOLD & PHYLLIS BURKEY	PUMP	IR		05/24/2001	A 12655	A-17831	K
<u>TURKEY CREEK, TRIB. TO</u> S: 29 T: 5 R: 4E SALINE GEORGE H SCHERLING ET AL	PUMP	IR	.42	12/09/2002	A 12616		K
<u>BIG INDIAN CREEK RESERVOIR 7-A</u> S: 36 T: 2 R: 4E JEFFERSON LOWER BIG BLUE NRD	PUMP	SO	75.00AF	08/16/2002	A 15375		K

SURFACE WATER RIGHTS DATA
 CLAIMS, APPLICATIONS, AND APPROPRIATIONS CANCELLED OR DISMISSED FROM JANUARY 1, 2001 TO DECEMBER 31, 2002
 DIVISION NO. 1F

SOURCE LOCATION APPROPRIATOR	CARRIER	USE	AMOUNT	DATE CANCELLED	DOCKET/ APP. NUMBER	ANNOA.	FT. NT.
<u>NEMAHA RIVER, LITTLE</u> S: 32 T: 9 R: 9E OTOE NEMAHA NRD	LITTLE NEMAHA RIVER RESERVOIR NO. 31	ST	2.40AF	07/03/2001	A 17708		L
<u>NEMAHA RIVER, BIG, NORTH FORK, TRIB. TO</u> S: 6 T: 5 R: 10E JOHNSON ERROL R MEISINGER	FWRS NO. 2	ST	7.80AF	02/22/2001	A 17691		L
S: 18 T: 5 R: 10E JOHNSON ERROL R MEISINGER	ERROL MEISINGER RESERVOIR NO. 1	ST	13.90AF	02/21/2001	A 17705		L
<u>LOST BRANCH, TRIB TO</u> S: 12 T: 4 R: 9E JOHNSON ERROL R MEISINGER	FWRS NO. 3	ST	10.70AF	02/21/2001	A 17692		L
<u>ELK CREEK</u> S: 33 T: 4 R: 11E JOHNSON MOLYCORP INC	PUMP	MF	6.14AF	06/22/2001	A 15788		L

SURFACE WATER RIGHTS DATA
 CANCELLED OR DISMISSED FROM JANUARY 1, 2001 TO DECEMBER 31, 2002
 DIVISION NO. 2A
 CLAIMS, APPLICATIONS, AND APPROPRIATIONS

SOURCE LOCATION APPROPRIATOR	CARRIER	USE	AMOUNT	DATE CANCELLED	DOCKET/ APP. NUMBER	ANNOA.	FT. NT.
<u>LOUP RIVER, SOUTH</u>							
S: 18 T: 14 R: 20W CUSTER SOUTH LOUP VALLEY ASH CREEK RANCH, INC	PUMP	IR	.20	09/25/2002	A 2271	T-941	K
S: 5 T: 12 R: 18W BUFFALO ZERO HEREFORDS SOUTH, INC	PUMP	IR	.17	03/28/2001	A 5400		K
<u>MUD (BEAVER) CREEK</u>							
S: 31 T: 16 R: 18W CUSTER CHARLES D & CAROLYN WATTS	PUMP	IR	.20	05/31/2002	A 3015		K
S: 25 T: 15 R: 18W CUSTER JODI RABER	PUMP	IR	.31	02/06/2001	A 5106	T-835	K
<u>OAK CREEK</u>							
S: 9 T: 13 R: 11W HOWARD GERALDINE JOHNSON	PUMP	IR	.42	03/28/2001	A 10136A		K
GERALDINE JOHNSON	PUMP	IR	.25	03/28/2001	A 13830A		K
<u>TURKEY CREEK</u>							
S: 13 T: 14 R: 12W HOWARD CLYDE R KINGSLEY	PUMP	IR	.61	11/14/2001	A 17698		K
<u>LOUP RIVER, NORTH</u>							
S: 36 T: 23 R: 21W BLAINE FERGUSON BROTHERS	PUMP	IR	1.18	05/24/2001	A 2263 R	T-855	K
<u>TIMBER CREEK, NORTH BRANCH, TRIB. TO</u>							
S: 21 T: 18 R: 8W BOONE PATRICK & NATALIE FITZSIMMONS	LAGOON # 1	WS		01/08/2001	A 17931		J
<u>LOUP RIVER</u>							
S: 5 T: 16 R: 5W NANCE EMIL A DROZD ET AL	PUMP	IR	.15	08/21/2001	A 8418	T-907	K
S: 6 T: 16 R: 4W NANCE NEBRASKA PUBLIC POWER DISTRICT	COLUMBUS-GENOA CANAL	MF		09/06/2001	A 17908		J@
<u>BEAVER CREEK, TRIB. TO</u>							
S: 4 T: 19 R: 5W BOONE CHOAT, CHOAT, & CHOAT	CHOAT RESERVOIR	ST	36.00AF	03/12/2002	A 4546		L
<u>BEAVER CREEK</u>							
S: 29 T: 18 R: 4W NANCE MAX THOMAZIN	PUMP	IR	.57	01/14/2002	A 17762		L
<u>LOOKING GLASS CREEK</u>							
S: 17 T: 17 R: 3W PLATTE MARK & JOE C RAMAEKER	PUMP	IR	.14	05/28/2002	A 4802		K
<u>PLATTE RIVER</u>							
S: 13 T: 17 R: 5E SAUNDERS SAUNDERS COUNTY	PUMP	MF		05/13/2002	A 17828		J
S: 19 T: 17 R: 7E SAUNDERS SAUNDERS COUNTY	PUMP	MF		05/13/2002	A 17838		J
S: 30 T: 13 R: 10E SAUNDERS SAUNDERS COUNTY	PUMP	MF		05/13/2002	A 17839		J

SURFACE WATER RIGHTS DATA
CLAIMS, APPLICATIONS, AND APPROPRIATIONS CANCELLED OR DISMISSED FROM JANUARY 1, 2001 TO DECEMBER 31, 2002
DIVISION NO. 2B

SOURCE LOCATION APPROPRIATOR	CARRIER	USE	AMOUNT	DATE CANCELLED	DOCKET/ APP. NUMBER	ANNOA.	FT. NT.
<u>ELKHORN RIVER, SOUTH FORK, TRTB. TO</u> S: 2 T: 26 R: 9W HOLT DEAN AND SANDY SCHUETH	PUMP	DO		03/28/2001	A 17595		#K
<u>CEDAR CREEK</u> S: 15 T: 24 R: 6W ANTELOPE OAK CREEK RANCH, INC	PUMP	IR	1.43	01/30/2002	A 17657		L
<u>ELKHORN RIVER</u> S: 29 T: 24 R: 2W MADISON CRAIG & CAROLE NELSON	PUMP	IR	.03	05/24/2001	A 2983B		L
S: 33 T: 24 R: 1W MADISON ORLO A POWELL JR	PUMP	IR	1.67	01/30/2002	A 17607		L
<u>ELKHORN RIVER, NORTH FORK</u> S: 36 T: 28 R: 3W PIERCE ALVA J THEISEN	PUMP	IR	.36	05/13/2002	A 6991		L
S: 13 T: 27 R: 3W PIERCE NORMA J THOR	PUMP	IR	.79	05/13/2002	A 8566		L
S: 24 T: 27 R: 3W PIERCE JAMES GUTZ	PUMP	IR	.61	05/13/2002	A 6694		L
S: 19 T: 27 R: 2W PIERCE RONALD D KOEHLER	PUMP	IR	.71	05/13/2002	A 9317		L
RONALD D KOEHLER	PUMP	IR	.21	05/13/2002	A 2611		L
S: 5 T: 26 R: 2W PIERCE JEFF & SHERRI ZAUTKE	PUMP	IR	2.00	05/13/2002	A 11502		L
<u>DRY CREEK</u> S: 11 T: 27 R: 4W PIERCE WARREN LINGENFELTER	PUMP	IR	.36	05/13/2002	A 10337		L
<u>ELKHORN RIVER, NORTH FORK</u> S: 15 T: 26 R: 2W PIERCE TROY R ANDERSON	PUMP	IR	5.62	09/25/2002	A 2588		K
S: 26 T: 26 R: 2W PIERCE BETTY J HITZ	PUMP	IR	1.23	05/13/2002	A 3937		L
S: 36 T: 26 R: 2W PIERCE CLARENCE F & MARILYN I PLANER JR	PUMP	IR	1.97	05/31/2002	A 14290		K
DALE E & ERNA SCHULZ	PUMP	IR	.72	05/13/2002	A 9916		#K
S: 6 T: 25 R: 1W PIERCE ROBERT WEINRICH	PUMP	IR	.57	05/13/2002	A 10383		L
DAVID A UECKER	PUMP	IR	.14	05/13/2002	A 4278		L
MICHAEL C & MARIAM L KRUEGER	PUMP	IR	1.39	05/13/2002	A 11380		L
S: 7 T: 25 R: 1W PIERCE D W SHUSTER	PUMP	IR	1.61	05/13/2002	A 15747		K
S: 18 T: 25 R: 1W PIERCE PAUL HILKEMANN SR	PUMP	IR	.80	05/31/2002	A 12970	T-949	K
PAUL HILKEMANN SR	PUMP	IR	.27	05/13/2002	A 16939		L

SURFACE WATER RIGHTS DATA
 CLAIMS, APPLICATIONS, AND APPROPRIATIONS CANCELLED OR DISMISSED FROM JANUARY 1, 2001 TO DECEMBER 31, 2002
 DIVISION NO. 2B

SOURCE LOCATION APPROPRIATOR	CARRIER	USE	AMOUNT	DATE CANCELLED	DOCKET/ APP. NUMBER	ANNOA.	FT. NT.
<u>ELKHORN RIVER, NORTH FORK</u>							
S: 21 T: 25 R: 1W PIERCE LORENE L JEWELL	PUMP	IR	2.35	05/13/2002	A 8755		L
S: 28 T: 25 R: 1W PIERCE PAUL V & MURIEL L MEIERHENRY	PUMP	IR	.26	07/30/2002	A 3021		K
PAUL V & MURIEL L MEIERHENRY	PUMP	IR	1.30	07/30/2002	A 13582		K
S: 33 T: 25 R: 1W PIERCE DALLAS & CAROL OESTRICH	PUMP	IR	.13	05/31/2002	A 8912		K
MEIERHENRY HEIRS	PUMP	IR	.18	07/30/2002	A 3043		L
MAURICE AND EDITH STALNAKER TRUST	PUMP	IR	.36	05/31/2002	A 3945		K
S: 3 T: 24 R: 1W MADISON JAMES LEHMAN	PUMP	IR	.31	05/31/2002	A 15402		L
S: 10 T: 24 R: 1W MADISON JOHN K & JANET UECKER	PUMP	IR	.87	05/13/2002	A 15019		K
JIM WINKELBAUER	PUMP	IR	.33	05/13/2002	A 16824		L
S: 36 T: 24 R: 1W MADISON BLINN & CONLON LAND DEV CO, LLC	PUMP	IR	.27	05/13/2002	A 2865		L
S: 1 T: 23 R: 1W MADISON HASKELL OSBORN	PUMP	IR	.30	05/13/2002	A 13884		L
<u>PLEASANT RUN CREEK</u>							
S: 35 T: 24 R: 1E STANTON DEPARTMENT OF ROADS	PUMP	MF		12/04/2002	A 18023		@J
<u>SAND CREEK, TRIB. TO</u>							
S: 17 T: 23 R: 4E CUMING SANDYLOT CATTLE CO	NEW POND 1	WS		10/18/2001	A 18008		J
S: 10 T: 23 R: 4E CUMING L D I DRIFTWOOD	HOLDING POND NO. 1	WS		11/14/2001	A 18019		J
<u>DOG CREEK</u>							
S: 26 T: 27 R: 3E WAYNE HAROLD EVANS, GLENDA ANDERSON, CURTIS H EVANS	PUMP	IR	.08	03/01/2002	A 17675		K
<u>LOGAN CREEK</u>							
S: 9 T: 24 R: 7E CUMING CHARLOTTE LEWIS	PUMP	IR	1.05	01/25/2001	A 17611		K
<u>OAK CREEK, NORTH, TRIB. TO</u>							
S: 24 T: 14 R: 4E BUTLER STALDER-ROCK	PUMP	IR	1.22	06/22/2001	A 13862B		L
<u>STEVENS CREEK</u>							
S: 29 T: 10 R: 8E LANCASTER ROBERT A MOOK	PUMP	IR	.71	05/09/2001	A 14847		L
S: 11 T: 10 R: 7E LANCASTER FENDER FARMS	PUMP	IR	2.54	06/22/2001	A 13611		L
HARRY P & RAYMOND A LEAVITT	PUMP	IR	2.95	05/09/2001	A 15466		L
S: 2 T: 10 R: 7E LANCASTER UNIVERSITY OF NEBRASKA	STEVENS CREEK CANAL	IR	.35	05/09/2001	A 1335		L

SURFACE WATER RIGHTS DATA
 CLAIMS, APPLICATIONS, AND APPROPRIATIONS CANCELLED OR DISMISSED FROM JANUARY 1, 2001 TO DECEMBER 31, 2002
 DIVISION NO. 2B

SOURCE LOCATION APPROPRIATOR	CARRIER	USE	AMOUNT	DATE CANCELLED	DOCKET/ APP. NUMBER	ANNOA.	FT. NT.
<u>STEVENS CREEK</u>							
S: 2 T: 10 R: 7E LANCASTER							
HARRY P & RAYMOND A LEAVITT	PUMP	IR	.02	05/09/2001	A 8352		L
FREDERICK C RETZLAFF	PUMP	IR	.74	05/09/2001	A 5002		L
<u>WAHOO CREEK</u>							
S: 18 T: 14 R: 8E SAUNDERS							
ALLAN NYGREN	PUMP	IR	1.29	05/13/2002	A 15931		L
S: 19 T: 14 R: 8E SAUNDERS							
GERALD TREPTOW	PUMP	IR	.76	07/22/2002	A 6516		L
S: 20 T: 14 R: 8E SAUNDERS							
LORENE TREPTOW	PUMP	IR	.52	05/13/2002	A 5983		L
LORENE TREPTOW	PUMP	IR	1.43	05/13/2002	A 2444		L
S: 29 T: 14 R: 8E SAUNDERS							
LORENE TREPTOW	PUMP	IR	.44	05/13/2002	A 6106		L
S: 34 T: 14 R: 8E SAUNDERS							
EMIL R PACULA	PUMP	IR	.53	05/13/2002	A 16674		L
S: 3 T: 13 R: 8E SAUNDERS							
L & J FARMS INC	PUMP	IR	.21	05/13/2002	A 7885		L
L & J FARMS INC	PUMP	IR	.38	05/13/2002	A 13932	T-943	K
S: 13 T: 13 R: 8E SAUNDERS							
LARRY MORAVEC	PUMP	IR	.96	05/13/2002	A 14955		K

SURFACE WATER RIGHTS DATA
 CLAIMS, APPLICATIONS, AND APPROPRIATIONS CANCELLED OR DISMISSED FROM JANUARY 1, 2001 TO DECEMBER 31, 2002
 DIVISION NO. 2C

SOURCE LOCATION APPROPRIATOR	CARRIER	USE	AMOUNT	DATE CANCELLED	DOCKET/ APP. NUMBER	ANNOA. R	FT. NT.
<u>NIORRARA RIVER</u> S: 36 T: 29 R: 51W DAWES P. BRUCE & VICKI J. TROESTER	PIONEER CANAL NO. 2	IR	.01	05/09/2001	A 3812	P-530	K
<u>MINNECHADUZA CREEK</u> S: 30 T: 34 R: 27W CHERRY CITY OF VALENTINE	PIERCE MILLING POND	ST	232.20AF	03/01/2002	A 17697		K
<u>NIORRARA RIVER</u> S: 23 T: 34 R: 26W CHERRY LEE M SIMMONS	PUMP	IR	1.17	03/28/2001	A 17590		K
<u>PLUM CREEK</u> S: 8 T: 31 R: 23W BROWN GORDON D & ROGENE L BAINBRIDGE	PUMP	IR	.07	09/27/2002	A 14648		K
<u>NIORRARA RIVER, TRIB. TO</u> S: 34 T: 33 R: 17W ROCK DONALD FOCKEN	PUMP	IR	1.54	05/24/2001	A 14422		K
S: 15 T: 33 R: 16W BOYD C JOHN TIENKEN	TIENKEN RESERVOIR	ST	6.00AF	07/03/2001	A 15559		L
<u>BEAVER CREEK, TRIB. TO</u> S: 19 T: 32 R: 15W HOLT EDWARD VARILEK	PUMP	IR	.42	05/24/2001	A 12106		L
<u>NIORRARA RIVER</u> S: 3 T: 33 R: 15W HOLT FRANK R KREJCI	PUMP	IR	88.82	03/07/2001	A 13320		K
<u>KAPPELMAN RESERVOIR</u> S: 32 T: 35 R: 20W KEYA PAHA DENNY LIBOLT	PUMP	SO		05/24/2001	A 11771		K
<u>KEYAPAHA RIVER</u> S: 24 T: 35 R: 20W KEYA PAHA CHARLES SNYDER	PUMP	IR	.82	05/24/2001	A 11304		L
S: 28 T: 35 R: 19W KEYA PAHA EDGAR H NILSON	PUMP	IR	1.20	05/24/2001	A 10289		L
<u>BURTON CREEK</u> S: 17 T: 34 R: 19W KEYA PAHA GENE CULLTSON	PUMP	IR	.25	05/24/2001	A 10830		L
<u>KEYAPAHA RIVER</u> S: 28 T: 35 R: 19W KEYA PAHA ROLAND SERR	PUMP	IR	.37	05/24/2001	A 10971		L
S: 27 T: 35 R: 19W KEYA PAHA JOSEPH G KRIEGER	PUMP	IR	.92	05/24/2001	A 11566		L
JOSEPH G KRIEGER	PUMP	IR	3.76	05/24/2001	A 11350		L
<u>BUFFALO CREEK</u> S: 27 T: 35 R: 19W KEYA PAHA JOSEPH G KRIEGER	PUMP	IR	.53	05/24/2001	A 11565		L

SURFACE WATER RIGHTS DATA
 CLAIMS, APPLICATIONS, AND APPROPRIATIONS CANCELLED OR DISMISSED FROM JANUARY 1, 2001 TO DECEMBER 31, 2002
 DIVISION NO. 2C

SOURCE LOCATION APPROPRIATOR	CARRIER	USE	AMOUNT	DATE CANCELLED	DOCKET/ APP. NUMBER	ANNOA.	FT. NT.
<u>KEYAPAHA RIVER</u> S: 6 T: 34 R: 18W KEYA PAHA TERRY MARCUKAITIS	PUMP	IR	2.88	05/24/2001	A 16075		K
<u>SPRING CREEK</u> S: 35 T: 34 R: 19W KEYA PAHA ALICE E SMITH	PUMP	IR	1.08	05/24/2001	A 11603		L
<u>PETERSON RESERVOIR NO. 2</u> S: 15 T: 34 R: 18W KEYA PAHA DIAMOND C PARTNERSHIP	PUMP	SI		05/24/2001	A 14917	A-11285	K
<u>SPRING CREEK</u> S: 16 T: 34 R: 18W KEYA PAHA DIAMOND C PARTNERSHIP	PUMP	IR	2.70	05/24/2001	A 11285		K
<u>KEYAPAHA RIVER</u> S: 11 T: 34 R: 18W KEYA PAHA ANDREW F & SANDRA L ROWAN III ANDREW F & SANDRA L ROWAN III	PUMP PUMP	IR IR	.69 .43	05/24/2001 05/24/2001	A 8219 A 12933	A-8219	K DK
<u>PETERSON RESERVOIR NO. 1</u> S: 30 T: 34 R: 17W KEYA PAHA FRANK H & LINDA L BECK	PUMP	SO		05/24/2001	A 13345		K
<u>SPOTTED TAIL CREEK</u> S: 9 T: 34 R: 17W KEYA PAHA JAMES D DOYLE	PUMP	DO	1.34	01/08/2001	A 16944		L
<u>KEYAPAHA RIVER</u> S: 9 T: 34 R: 17W KEYA PAHA JAMES D DOYLE	PUMP	IR	.74	01/08/2001	A 16945		L
S: 15 T: 34 R: 17W KEYA PAHA BURKINSHAW REVOCABLE FAMILY TRUST, NEIL & VELMA BURKINSHAW REVOCABLE FAMILY TRUST, NEIL & VELMA	PUMP PUMP	IR IR	1.64 .17	05/24/2001 05/24/2001	A 10839 A 4587		L L
<u>SPRING BRANCH CREEK, TRIB. TO</u> S: 28 T: 34 R: 17W KEYA PAHA GEORGE DOYLE	PUMP	IR	1.76	01/08/2001	A 11189		L
<u>OAK CREEK</u> S: 19 T: 34 R: 16W BOYD JOHN & JENNIE DAVIS	DAVIS RESERVOIR	ST	6.70AF	05/24/2001	A 15382		L
<u>DAVIS RESERVOIR</u> S: 19 T: 34 R: 16W BOYD JOHN DAVIS	PUMP	SI		05/24/2001	A 15698	A-11746	L
<u>KEYAPAHA RIVER</u> S: 21 T: 34 R: 16W BOYD O'NEILL PRODUCTION CREDIT ASSOCIATION	PUMP	IR	.71	06/22/2001	A 9230		L
<u>KIBBY RESERVOIR</u> S: 21 T: 34 R: 16W BOYD O'NEILL PRODUCTION CREDIT ASSOCIATION	KIBBY CANAL	SI		06/22/2001	A 8258	A-9230	L

SURFACE WATER RIGHTS DATA
 CLAIMS, APPLICATIONS, AND APPROPRIATIONS CANCELLED OR DISMISSED FROM JANUARY 1, 2001 TO DECEMBER 31, 2002
 DIVISION NO. 2C

SOURCE LOCATION APPROPRIATOR	CARRIER	USE	AMOUNT	DATE CANCELLED	DOCKET/ APP. NUMBER	ANNOA.	FT. NT.
<u>KEYAPAHA RIVER</u>							
S: 22 T: 34 R: 15W BOYD							
PAUL H HONKE	PUMP	IR	.53	05/24/2001	A 12991		L
PAUL H HONKE	PUMP	IR	.70	05/24/2001	A 11373		L
S: 14 T: 34 R: 15W BOYD							
WAYNE KIBBY	PUMPS	IR	.86	05/24/2001	A 5245		L
S: 19 T: 34 R: 14W BOYD							
ELMER P & IRENE MAE WILLIAMSON	PUMP	IR	1.20	05/24/2001	A 10840		L
<u>VONASEK RESERVOIR</u>							
S: 12 T: 31 R: 8W KNOX							
DARYLL B & TAMARA L LIGHTNER	PUMP	SO		03/01/2002	A 5799		L
<u>VERDIGRE CREEK, MIDDLE BRANCH</u>							
S: 28 T: 29 R: 9W HOLT							
TRIPLE T CORPORATION	CLARA WATERMAN RESERVOIR	ST	57.50AF	05/24/2001	A 11221		L
<u>CLARA WATERMAN RESERVOIR</u>							
S: 28 T: 29 R: 9W HOLT							
TRIPLE T CORPORATION	PUMP	SO		05/24/2001	A 11222		L
<u>VERDIGRE CREEK, NORTH BRANCH</u>							
S: 12 T: 30 R: 7W KNOX							
RICHARD & BONNIE JENNINGS	PUMP	IR	1.77	03/29/2002	A 14466A		K

SURFACE WATER RIGHTS DATA
 CLAIMS, APPLICATIONS, AND APPROPRIATIONS CANCELLED OR DISMISSED FROM JANUARY 1, 2001 TO DECEMBER 31, 2002
 DIVISION NO. 2D

SOURCE LOCATION APPROPRIATOR	CARRIER	USE	AMOUNT	DATE CANCELLED	DOCKET/ APP. NUMBER	ANNOA.	FT. NT.
<u>WHITE RIVER</u> S: 34 T: 32 R: 52W DAWES CROW BUTTE RESOURCES INC	PUMP	MF		09/25/2002	A 18095		J
S: 35 T: 32 R: 52W DAWES PERRETT CONSTRUCTION	PUMP	MF		11/14/2002	A 18021		@J
<u>DEAD HORSE CREEK</u> S: 17 T: 32 R: 49W DAWES RAY GRANTHAM	PUMP	MF		03/28/2001	A 17950		J

SURFACE WATER RIGHTS DATA
 CLAIMS, APPLICATIONS, AND APPROPRIATIONS CANCELLED OR DISMISSED FROM JANUARY 1, 2001 TO DECEMBER 31, 2002
 DIVISION NO. 2E

SOURCE LOCATION APPROPRIATOR	CARRIER	USE	AMOUNT	DATE CANCELLED	DOCKET/ APP. NUMBER	ANNOA.	FT. NT.
<u>BOGGY CREEK, WEST</u> S: 2 T: 32 R: 55W SIOUX CHARLES A & DONNA J HOLMGREN	HOLMGREN RESERVOIR	ST	22.90AF	06/27/2002	A 4639		K

SURFACE WATER RIGHTS DATA
 CLAIMS, APPLICATIONS, AND APPROPRIATIONS CANCELLED OR DISMISSED FROM JANUARY 1, 2001 TO DECEMBER 31, 2002
 DIVISION NO. 2F

SOURCE LOCATION APPROPRIATOR	CARRIER	USE	AMOUNT	DATE CANCELLED	DOCKET/ APP. NUMBER	ANNOA.	FT. NT.
<u>HOWE CREEK</u> S: 8 T: 31 R: 4W KNOX LEEELAND KOLTERMAN	PUMP	IR	.82	01/30/2002	A 17649		L
<u>MISSOURI RIVER, TRIB. TO</u> S: 17 T: 33 R: 1E CEDAR HEINE FARMS NEBRASKA LLC	HOLDING POND NO. 1	WS		06/22/2001	A 17972		J
<u>PEARL CREEK</u> S: 26 T: 30 R: 1E CEDAR GAYLEN BRUMMELS	PUMP	IR	2.00	01/30/2002	A 17710		L
<u>NORWEGIAN BOW CREEK</u> S: 21 T: 31 R: 1E CEDAR KENNETH & SHEREE BECKER	WELL NO. G-86663	IR	3.15	04/11/2001	A 17535		L
<u>TEKAMAH CREEK, TRIB. TO</u> S: 27 T: 21 R: 10E BURT PAPIO-MISSOURI RIVER NRD	SUMMIT LAKE	ST	13.00AF	12/04/2001	A 15353		K
<u>DEER CREEK</u> S: 21 T: 17 R: 13E WASHINGTON PAPIO-MISSOURI RIVER NRD	DEER CREEK DIVERSION NATHANS LAKE	WT ST	1.00 65.00AF	04/11/2001 04/11/2001	A 17711 A 17712		L L
<u>MISSOURI RIVER</u> S: 27 T: 16 R: 13E DOUGLAS KOCH MATERIALS CO	PUMP	MF		08/24/2001	A 17968		@J
<u>PAPTILION CREEK</u> S: 25 T: 14 R: 12E SARPY C BEAVER EXCAVATION IN	PUMP	MF		08/27/2002	A 18092		@J
S: 29 T: 14 R: 13E SARPY ALAN WEISS	PUMP	IR	.03	01/30/2002	A 17714		K



INDEX

A	<u>Page</u>
Adjudication Hearing Summary	54-55
Administration of Water	31-51
Administrative Report.....	I
B	
Box Butte Reservoir.....	60-61
Butler Lake, Hugh.....	60-61
C	
Calamus Reservoir.....	60-61
Claims and Applications	
No. 1-A. Platte Rivers and Tributaries	103-139
No. 1-B. Republican and Frenchman Rivers and Tributaries	140-180
No. 1-C. Little Blue River and Tributaries.....	181-217
No. 1-D. Big Blue River and Tributaries	218-292
No. 1-E. Lodgepole Creek.....	293-296
No. 1-F. Nemaha and Missouri Rivers and Tributaries	297-340
No. 2-A. Loup Rivers and Tributaries.....	341-393
No. 2-B. Lower Platte, Elkhorn Rivers and Tributaries.....	394-445
No. 2-C. Niobrara River and Tributaries.....	446-486
No. 2-D. White River and Tributaries.....	487-501
No. 2-E. Hat Creek and Tributaries.....	502-514
No. 2-F. Missouri River and Tributaries	515-536
Cancelled and Dismissed.....	537-552
Claims and Applications, description	88-89
Comissioners, Water	3
Comparison of Storage in Reservoirs	60-61
Conduct Water Permits	96-100
Conduct Water Permits Cancelled, Dismissed or Denied	101-102
Cooperative Agreement	7-9

See "use" definitions and footnotes on pages 90 through 95

D

Page

Davis Creek	60-61
Definition of Abbreviations.....	90-91

E

Employee Information	1-3
Enders Reservoir.....	60-61
Executives and Employees.....	1-3

F

Fees Collected	53
Footnotes.....	92-95
Flood Mitigation.....	15
Floodplain Management.....	15
Funds.....	13-14

G

Glendo Reservoir.....	60-61
Ground Water	
Management Areas Map.....	85
Municipal and Rural Domestic Ground Water Transfer Permits	65-71
Municipal and Rural Domestic Ground Water Transfer Permits Cancelled or Dismissed.....	72
Permits to Transfer Ground Water for Industrial Purposes.....	79
Permits to Transfer Ground Water to Adjoining State.....	73-77
Permits to Transfer Ground Water to Adjoining State Cancelled or Dismissed	78
Well Spacing Permits.....	80-84

	<u>Page</u>
H	
Habitat Plan	11
Harlan County Reservoir.....	60-61
Hearings, Adjudications 2001	54
Hearings, Adjudications 2002	55
Hearings, Miscellaneous 2001	56-58
Hearings, Miscellaneous 2002	59
I	
Irrigation Districts.....	5,24
K	
Kansas v. Nebraska / Republican River Compact Litigation.....	20-21
L	
Lake McConaughy.....	60-61
Legislative Update.....	4-7
Loup River Basin Water Supply and Use Map.....	62
M	
Maps	
Ground Water Management Areas.....	85
Loup Basin Water Supply and Use	62
Republican Basin Water Supply and Use.....	63
Water Divisions.....	87
Merritt Reservoir	60-61
Miscellaneous Hearing Summary	56-59
Missouri River Master Manual.....	27
Municipal Rural and Domestic Ground Water Transfer Permits.....	65-71

See "use" definitions and footnotes on pages 90 through 95

Municipal Rural and Domestic Ground Water Transfer Permits Cancelled during Biennium72

N

Page

Natural Resources Commission.....	5,13
Natural Resources Commission Members	3
Natural Resources Water Quality Fund	14
Nebraska Resources Development Fund	13
Nebraska Soil and Water Conservation Fund	13
Nebraska v. Wyoming.....	16-19
New Depletion Plans.....	10
New Developments.....	4
NRD Well Construction Permit Moratoriums.....	12

O

Oliver Reservoir	60-61
Ongoing Actions.....	16-25

P

Pathfinder Reservoir	60-61
Permits	
Conduct Water in a Stream.....	96-100
Conduct Water in a Stream Cancelled, Dismissed or Denied	101-102
Municipal and Rural Domestic Ground Water Transfer Permits	65-71
Municipal and Rural Domestic Ground Water Transfer Permits Cancelled or Dismissed	72
Transfer Ground Water for Industrial Purposes.....	79
Transfer Ground Water to Adjoining State	73-77
Transfer Ground Water to Adjoining State Cancelled or Dismissed	78
Well Spacing Permits.....	80-84

R

Registered Wells.....	64
Republican River Compact Litigation	20-25
Republican River Basin Water Supply and Use Map	63

Reservoirs.....60-61

S Page

Sherman Reservoir.....60-61
 Small Watersheds Flood Control Fund.....13
 Soil and Water Conservation Fund.....13
 Statistical Summary.....52
 Strunk Lake, Harry.....60-61
 Surface Water Administration, 1999.....31-39
 Surface Water Administration, 2000.....40-51
 Surface Water Rights Data.....103-536
 Swanson Lake.....60-61

W

Water Commissioners.....3
 Water Action Plan.....8-9
 Water Divisions
 No. 1-A. Platte Rivers and Tributaries.....103-139
 No. 1-B. Republican and Frenchman Rivers and Tributaries.....140-180
 No. 1-C. Little Blue River and Tributaries.....181-217
 No. 1-D. Big Blue River and Tributaries.....218-292
 No. 1-E. Lodgepole Creek.....293-296
 No. 1-F. Nemaha and Missouri Rivers and Tributaries.....297-340
 No. 2-A. Loup Rivers and Tributaries.....341-393
 No. 2-B. Lower Platte, Elkhorn Rivers and Tributaries.....394-445
 No. 2-C. Niobrara River and Tributaries.....446-486
 No. 2-D. White River and Tributaries.....487-501
 No. 2-E. Hat Creek and Tributaries.....502-514
 No. 2-F. Missouri River and Tributaries.....515-536
 Cancelled and Dismissed.....537-552
 Water Divisions, description.....88
 Water Divisions, map.....87
 Water Policy Task Force.....26
 Water Rights Administration.....31
 Water Supply.....28-30
 Water Well Decommissioning Fund.....13-14
 Wells
 Municipal and Rural Domestic Ground Water Transfer Permits.....65-71
 Municipal and Rural Domestic Ground Water Transfer Permits Cancelled or Dismissed.....72

See "use" definitions and footnotes on pages 90 through 95

Permits to Transfer Ground Water for Industrial Purposes.....	79
Permits to Transfer Ground Water to Adjoining State.....	73-77
Permits to Transfer Ground Water to Adjoining State Cancelled or Dismissed	78
Registration	6,14,53
Registered in Nebraska.....	64
Well Spacing Permits.....	80
Whitney Reservoir	60-61