

**FIFTY-SIXTH
BIENNIAL
REPORT**
For 2007-2008
to the GOVERNOR
on the
**Department of
Natural
Resources**



FIFTY—SIXTH BIENNIAL REPORT

OF THE

DEPARTMENT OF NATURAL RESOURCES

THE HONORABLE DAVE HEINEMAN
GOVERNOR OF THE STATE OF NEBRASKA

LINCOLN, NEBRASKA
2007 — 2008

TABLE OF CONTENTS

	<u>PAGE</u>
ADMINISTRATIVE REPORT	
Executives and Employees of the Department of Natural Resources.....	1
Others	3
Water Commissioners.....	4
Natural Resources Commission Members.....	5
New Developments.....	6
Ongoing Actions.....	15
Water Supply	25
Water Administration Summary.....	29
COURT CASES	
Koch and Department Natural Resources v. Aupperle (S-06-736)	37
Scotfield v. Department of Natural Resources et al. (S-07-511)	41
Upper Big Blue Natural Resources District v. Department of Natural Resources and Ann Bleed (S-07-905), and Upper Big Blue Natural Resources District v. Department of Natural Resources and Ann Bleed and Little Blue Natural Resources District (S-07-906).....	55
STATISTICS	
Hearings Summaries	62
Statistical Summary	66
Comparison of Storage in Reservoirs	68
Total Registered Wells in Nebraska	69
Municipal and Rural Domestic Groundwater Transfer Permits	70
Permits to Transfer Groundwater to Adjoining State	80
Permits to Withdraw and Transfer Groundwater for Industrial Purposes	86
Permits to Drill a Water Well Without Regard to Minimum Statutory Spacing.....	88
Nebraska Groundwater Management Areas/DNR/NRD Integrated Management Areas.....	94
Fully Appropriated and Overappropriated Surface Water in Nebraska.....	95
Geographic Areas Determined to Have Surface Water Hydrologically Connected to Groundwater for the Purpose of Fully Appropriated or Overappropriated Designations.....	96
Overappropriated Surface Water and the Geographic Area Determined to have Surface Water Hydrologically Connected to Groundwater for the Purpose of Overappropriated Designations	97
CLAIMS, APPLICATIONS, AND APPROPRIATIONS	
Water Divisions	98
Surface Water Appropriation Definitions of Abbreviation in	100
Surface Water Appropriation Explanation of Footnote Codes	101
Division No. 1A Platte River	106

TABLE OF CONTENTS

	<u>PAGE</u>
CLAIMS, APPLICATIONS, AND APPROPRIATIONS	
Division No. 1B Republican River	151
Division No. 1C Little Blue River	190
Division No. 1D Big Blue River	237
Division No. 1E Lodgepole Creek	336
Division No. 1F Nemaha River and Lower Missouri River	341
Division No. 2A Loup River	398
Division No. 2B Elkhorn River and Salt Creek	466
Division No. 2C Niobrara River	533
Division No. 2D White River and White Clay Creek	587
Division No. 2E Hat Creek	606
Division No. 2F Upper Missouri River and Tributaries	623
Pending Applications	653
Permits to Conduct Water in a Stream	666
Cancelled, Dismissed, or Denied	676
INDEX	681

ADMINISTRATIVE REPORT

EXECUTIVES AND EMPLOYEES

OF THE

DEPARTMENT OF NATURAL RESOURCES

Staff

Janet F. Adamson, Information Technology Applications Developer/Senior	Lincoln
Pamela D. Andersen, Agency Legal Counsel I.....	Lincoln
Jean E. Angell, Attorney III.....	Lincoln
Mahendra K. Bansal, Engineer IV.....	Lincoln
Leonard E. Beall, Natural Resources Specialist II.....	North Platte
Susan E. Berlowitz, Staff Assistant II.....	Lincoln
Karen S. Best, Accountant I.....	Lincoln
William H. Birkel, Natural Resources Specialist III.....	Norfolk
Pamela J. Bonebright, Natural Resources Specialist III	Lincoln
Jesse R. Bradley, Integrated Water Management Analyst.....	Lincoln
Cheryl L. Byler, Administrative Secretary	Lincoln
Terry L. Cartwright, Public Information Officer II	Lincoln
Claude W. Denn, Geodetic Survey Technician	Lincoln
Patrick J. Diederich, Engineer IV	Lincoln
Mike Donovan, Natural Resources Geodetic Survey Crew Leader	Lincoln
Brian P. Dunnigan, Director	Lincoln
Beth A. Eckles, Natural Resources Program Specialist.....	Lincoln
Wendy C. Evans, Staff Assistant I.....	Lincoln
Gayle A. Follmer, Information Technology Applications Developer	Lincoln
Leaudria M. Foster, Administrative Assistant II	Lincoln
Susan A. France, Natural Resources Division Chief	Lincoln
Robert S. Gaul, Natural Resources Planner Supervisor.....	Lincoln
Jeremy F. Gehle, Natural Resources Specialist II.....	Lincoln
Rex E. Gittins, Natural Resources Operations And Administration Director	Lincoln
Timothy P. Gokie, Engineer III	Lincoln
Patrick M. Goltl, Natural Resources Specialist III	Bridgeport
Robert R. Gower, Jr., Information Technology Applications Developer	Lincoln
Laurel J. Gower, Administrative Secretary.....	Lincoln
Betty J. Green, Staff Assistant I.....	Lincoln
Terry D. Green, Natural Resources Specialist II	Bridgeport
David L. Gunderson, Natural Resources Specialist II	Cambridge
Lucas D. Hadenfeldt, Geodetic Survey Technician.....	Lincoln
Douglas R. Hallum, Integrated Water Management Analyst	Lincoln
Richard L. Hamelin, Information Infrastructure Support Technician	Lincoln
Thomas L. Hayden, Natural Resources Specialist IV.....	Bridgeport

EXECUTIVES AND EMPLOYEES
OF THE
DEPARTMENT OF NATURAL RESOURCES

Staff

Margaret F. Hoagstrom, Secretary II	Lincoln
Jeff J. Hogan, Information Technology Applications Developer/Lead	Lincoln
Kenneth A. Huber, Information Technology Support Analyst/Senior	Lincoln
Curtis R. Inbody, Geodetic Survey Technician	Lincoln
William E. Jones, Natural Resources Floodplain Management Specialist	Lincoln
Jason D. Kepler, Integrated Water Management Analyst.....	Lincoln
Richard A. Kern, Engineer IV	Lincoln
Andrea G. Kessler, Natural Resources Planner Technician	Lincoln
Thomas L. Klanecky, Natural Resources Specialist III	Ord
Daniel R. Kloch, Natural Resources Specialist III	Lincoln
Lynette C. Koehne, Word Processing Technician	Lincoln
Jordan M. Koerwitz, Geodetic Survey Technician	Lincoln
Paul H. Koester, Natural Resources Specialist III	Lincoln
Stacey R. Kolar, Natural Resources Specialist II	Ord
Mary J. Kreiner, Accountant I	Lincoln
Rickey L. Krogh, Staff Assistant II	Lincoln
Sheila L. Kurtz, Staff Assistant I	Lincoln
Tina M. Kurtz, Natural Resources Planner Coordinator.....	Lincoln
Joshua W. Lear, Natural Resources Planner Coordinator.....	Lincoln
Andrew S. Leisy, Natural Resources Specialist II	Bridgeport
Guy H. Lindeman, Engineer III	Lincoln
James A. Marburger, Natural Resources Specialist II	Lincoln
William R. McCollough, Information Technology Applications Developer	Lincoln
Steve W. McMaster, Natural Resources Planner Coordinator	Lincoln
Heather A. McPherson, Staff Assistant II.....	Lincoln
Kye A. McVay, Engineering Associate	Lincoln
Kenneth M. Meikle, Natural Resources Specialist II	Norfolk
John N. Mendlik, Natural Resources Photogrammatic Technician	Lincoln
Kimberly A. Menke, Information Technology Business Systems Analyst/Coordinator... Lincoln	
John J. Miller, Natural Resources Program Specialist.....	Lincoln
Thomas A. Mitchell, Natural Resources Specialist II.....	Crawford
Jeffrey T. Nichols, Natural Resources Specialist II.....	Bridgeport
Mark B. Noble, Engineer III	Lincoln
James F. Ostdiek, Natural Resources Specialist III	Bridgeport
Staci L. B. Parent, Engineer I	Lincoln
Keith A. Paulsen, Natural Resources Specialist III	Lincoln

EXECUTIVES AND EMPLOYEES
OF THE
DEPARTMENT OF NATURAL RESOURCES

Staff

Mahesh Pun, Natural Resources Specialist III..... Lincoln
Steve G. Rathje, Information Technology Applications Developer/Senior Lincoln
Krista S. Reed, Natural Resources Planner Technician Lincoln
James C. Retchless, Natural Resources Specialist III..... Bridgeport
Jill M. Richters, Business Manager II..... Lincoln
Allan E. Ruhge, Natural Resources Geodetic Survey Manager Lincoln
Jennifer J. Schellpeper, Natural Resources Specialist IV Lincoln
Brett S. Schluterbusch, Natural Resources Specialist II..... Bridgeport
James C. Schneider, Senior Groundwater Modeler Lincoln
Kevin J. Schwartzman, Natural Resources Planner Technician Lincoln
Sinda S. Severns, Staff Assistant I..... Lincoln
Steven W. Soberski, Natural Resources Planner Technician Lincoln
Christine D. Southwick, Natural Resources Program Specialist Lincoln
Shane R. Stanton, Natural Resources Specialist II Cambridge
Danny L. Studnicka, Natural Resources Specialist II..... Ord
Ronald G. Theis, Attorney III Lincoln
Michael T. Thompson, Natural Resources Division Manager Lincoln
Harold W. Turek, Natural Resources Specialist II Ord
Jeffrey J. Vifquain, Natural Resources Geodetic Survey Crew Leader..... Lincoln
Richard H. Vollertsen, Information Technology Applications Developer Lincoln
Christopher D. Wiebke, Natural Resources Specialist II..... Lincoln
James R. Williams, Engineer IV Lincoln
John F. Witler, Natural Resources Specialist II..... Cambridge
Shane E. Wright, Natural Resources Specialist III..... Bridgeport
Tracy A. Zayac, Natural Resources Program Specialist..... Lincoln
Shuhai Zheng, Engineer IV Lincoln
Kent L. Zimmerman, Natural Resources Projects Assistance Director Lincoln

List of Others Employed For The Year 2007

James R. Cook, Attorney III
Ned A. Tramp, Engineer III
Donald D. Rinne, Natural Resources Geodetic Survey Crew Leader
Jason S. Alexander, Integrated Water Management Analyst
Mary L. Lonowski, Natural Resources Program Specialist

EXECUTIVES AND EMPLOYEES
OF THE
DEPARTMENT OF NATURAL RESOURCES

List of Others Employed For The Year 2008

Donald D. Adelman, Engineer I
Frank A. Aebly, Engineer III
Ann S. Bleed, Director
Bradley D. Edgerton, Natural Resources Specialist IV
Joedy L. Poppe, Natural Resources Program Specialist
Amber D. Woods-Rodgers, Administrative Assistant I

List of Water Commissioners Employed For The Year 2007

Brent J. Novotny

List of Water Commissioners Employed For The Year 2008

Ronald B. Bauer
Benjamin B. Dennis
Theodore E. Haubrich

NATURAL RESOURCES COMMISSION

Natural Resources Commission Members For The Year 2007

Garry A. Anderson
John D. Burkholder
Wayne F. Davis
Beverly M. Donaldson
N. Richard Hadenfeldt
Joseph G. Hergott
Clint Johannes
David E. Kadlecek - Replaced Wayne Davis 4/25/07
Roger C. Korell
Vincent J. Kramper
Myron P. Lembke
Wayne M. Madsen
Larry K. Moore
Ladd M. Reeves
Keith W. Rexroth
James E. Van Marter
Daniel W. Watermeier

Natural Resources Commission Members For The Year 2008

Garry A. Anderson
John D. Burkholder
Beverly M. Donaldson
N. Richard Hadenfeldt
Joseph G. Hergott
Clint Johannes
David E. Kadlecek
Roger C. Korell
Vincent J. Kramper
Myron P. Lembke
Wayne M. Madsen
Richard W. Mercer - Replaced Wayne Madsen 9/29/08
Larry K. Moore
Ladd M. Reeves
Keith W. Rexroth
James E. Van Marter
Daniel W. Watermeier

NEW DEVELOPMENTS

Director Bleed Retires

Director Ann Bleed retired on March 24, 2008. Dr. Bleed had been with the Department since 1988, and served as the State Hydrologist, Deputy Director, and Acting Director before being appointed as Director by Governor Heineman in 2007. During her years with the Department, Director Bleed was heavily involved with the Nebraska v. Wyoming lawsuit on the North Platte River, the Kansas v. Nebraska lawsuit on the Republican River, and the settlements that came out of both cases; and the passage of LB 962 by the Water Policy Task Force.

Brian Dunnigan Appointed as Director

On December 16, 2008, Governor Heineman appointed Brian Dunnigan as the Director of the Department of Natural Resources. Mr. Dunnigan is a licensed Professional Engineer and certified floodplain manager who has been an employee of the Department or its predecessor for more than 25 years. Brian's experience with the Department began as supervisor of the Floodplain Management and Photogrammetry Division originally located in the Natural Resources Commission. When the Department of Water Resources and Natural Resources Commission merged in 2000, his duties were expanded to include the Dam Safety Section. In 2005, Brian became the Acting Deputy Director and was appointed as the Deputy Director in 2007.

Integrated Water Management Division Created

In the fall of 2008, then Acting Director Dunnigan created a new division within the Department called Integrated Water Management Division. The purpose of this restructuring was to better meet the ever-increasing workload regarding the formulation of integrated management plans with the natural resources districts that are located within fully or overappropriated basins and the workload of active compact and decree administration on interstate streams.

The structure change affected all staff from what was formerly called Research and Technical Studies Division and some staff from the Planning and Assistance Division. Now, all staff whose main duties include compact or decree compliance on interstate streams, and staff who work on integrated management plans are within one division.

Along with this restructuring, the Department implemented a team approach to working with the natural resources districts on integrated management plans, groundwater management plans and other issues. The Integrated Water Management Division staff work closely with legal, regulatory, and other planning and administrative staff in order to ensure statutory compliance.

Fully Appropriated Basin Determinations

In 2007, the Department made a preliminary determination that the Lower Niobrara River Basin (between Mirage Flats Diversion Dam and Spencer Hydropower Plant) was fully appropriated. Following public hearings, on January 25, 2008, the Department issued an Order of Final Determination that the Lower Niobrara River Basin was fully appropriated. One individual and the natural resources districts in the area filed a request for a hearing following the final determination. A hearing was held, but an order has not been issued at this time.

On December 16, 2008, the Department made a preliminary determination that the Lower Platte River Basin was fully appropriated. The outcome of that determination will be reported in the next Biennial Report.

Integrated Management Plans Implemented

In 2007 and 2008 the Department and 14 natural resources districts moved forward on various aspects of the integrated management planning process.

In early 2008 the Upper Republican, Middle Republican, and Lower Republican natural resources districts each revised their integrated management plans with subsequent adoption by the Department occurring on April 3, 2008. The revisions helped account for variations in water supply (as determined under the Republican River Compact). The current plans are to remain in effect until 2012.

Progress was also made on integrated management plans for the North Platte Natural Resources District, the overappropriated portion of the South Platte, Twin Platte, Central Platte and Tri-Basin natural resources districts as well as on the overappropriated basin-wide plan. These plans were on schedule to be adopted by September 15, 2009. The South Platte Natural Resources District adopted an integrated management plan on June 20, 2008, with the Department's adoption on the same date. This plan is to be modified to conform with the overappropriated basin-wide plan once that plan is adopted. The hydrologically connected water of the Platte Basin also extends into the Upper Big Blue Natural Resources District. The Department and the Upper Big Blue Natural Resources District will need to complete and integrated management plan for that area.

On January 25, 2008, the Department made a final determination that the Niobrara River above Spencer was fully appropriated. The Middle Niobrara Natural Resources District and portions of the Upper Niobrara-White, Lower Niobrara, Upper Elkhorn, and Upper Loup natural resources districts were included in that designation; and at the end of 2008, work on an integrated management plan for the Upper Niobrara-White Natural Resources District was nearing completion.

New Moratoriums and Stays Initiated or Finalized

December 16, 2008 The Department made a preliminary determination that the Lower Platte River Basin was fully appropriated and an immediate stay was placed on the issuance of new surface water appropriations in the basin and on the issuance of water well construction permits in the area in which groundwater and surface water are hydrologically connected in the Lower Platte Basin.

(Note: On April 8, 2009, a final determination was made that the basin was not fully appropriated).

February 1, 2008 The Department issued a temporary stay on surface water appropriations in the Lower Loup Natural Resources District effective until March 2, 2010. The Lower Loup Natural Resources District had closed the area to issuance of new permits for water wells and asked for a Departmental evaluation regarding a stay on surface water natural flow appropriations.

January 25, 2008 The Department made a final determination that the Lower Niobrara Basin between the Mirage Flats Diversion Dam and Spencer Hydropower is fully appropriated, that stays on new surface water uses put into effect from preliminary determinations would remain in effect, and that stays on water well construction would remain in effect unless terminated by the pertinent natural resources district.

September 18, 2007 The Department issued a 180-day temporary stay on natural flow appropriations in a portion of the Lower Platte North Natural Resources District designated as the Uplands. The temporary moratorium was instated at the request of the Lower Platte North Natural Resources District. The District had placed a temporary stay in the Uplands area on the construction of any new water well and on any increase in the number of acres historically irrigated. The Department subsequently placed a temporary stay on natural flow appropriations in the area extending from March 19, 2008, to September 15, 2008.

Modeling Group Meetings

The Department has conducted a series of meetings in an effort to bring together various groups to discuss ongoing water-related research and associated technical studies in Nebraska. The first meetings took place in 2005, but the importance of the group was fully realized in 2007, when members began scheduling regular meetings. The group has grown from an original small group of professionals to currently include over 100 professionals from across the state, in addition to 30 Department staff members. Many individuals from this group are collaboratively involved in

developing, implementing and evaluating the research needs of the state, which will play a critical role in providing the best return from investments in water-related research and technology.

In 2007 and 2008, there were 20 meetings, which covered such topics as: geophysical investigations in Nebraska, the Elkhorn-Loup groundwater model, the lag and residual effects of pumping, the Frenchman Valley Appraisal Study, soil moisture modeling, the Cooperative Hydrology Study, baseflow separation techniques, the Eastern Nebraska Water Resources Assessment, inverse and optimization modeling, Light Detection and Ranging technology, streambed conductance investigations, vegetation water use studies, evapotranspiration research, and many others. The modeling meetings provide opportunities for the Department to collaborate with natural resources districts; the University of Nebraska; and other local, state, and federal agencies, as well as the public. Further information is available on the Department website at <http://www.dnr.ne.gov/LB962/LB962Implementation.html>. This cooperation and collaboration, as well as the transparency inherent in the process, are important facets of successful LB 962 implementation.

Legal Matters

Keating et al. v. NPPD et al.

On May 10, 2007, appropriators on the Niobrara River filed a case against Nebraska Public Power District, the Department and others in Nebraska's Federal District Court. The plaintiffs asserted claims for damages and injunctive relief for violations of due process rights under 42 U.S.C. § 1983. They also sought a declaratory judgment that the nature of the closing notices issued for protection of the power districts appropriations were *ultra vires* of the Department and the Department's director under Nebraska law. Appellants later amended their complaint to remove the damages claims.

On August 1, 2007, the Federal District Court issued its opinion finding that the case was not ripe because closing notices were not in effect and that the plaintiffs failed to exhaust their administrative remedies by not requesting a hearing before the Department.

The plaintiffs have appealed the federal district court's order to the 8th Circuit Court of Appeals. The appeal is pending as of December 31, 2008.

Bond v. NPPD

On May 11, 2007, appropriators on the Niobrara River filed a request for an administrative hearing on the propriety of closing notices issued for protection of Nebraska Public Power District's senior appropriations for the Spencer Hydropower Plant. The appropriators also questioned whether the district had forfeited its water rights for the Spencer Plant. On July 22, 2008, the Department issued an order denying the plaintiffs' request for a hearing and dismissed the administrative action for lack of subject matter jurisdiction because the plaintiffs had initiated a condemnation proceeding against Nebraska Public Power District and the condemnation had been granted. The plaintiffs have appealed the order to the Nebraska Supreme Court, where it remains as of December 31, 2008.

Miles v. Department of Natural Resources

On July 31, 2007, an appropriator in the Niobrara River Basin filed a case in Lancaster County District Court to enjoin the Department from administering priority rights on the Niobrara River for the water appropriations for Spencer Hydropower Plant. On August 6, 2007, the case was voluntarily dismissed by the plaintiff.

Gary et al. v. Department of Natural Resources et al.

On November 1, 2007, landowners in the Republican River Basin filed a case in the Lancaster County District Court challenging the constitutionality of a property tax levy for natural resources districts authorized by LB 701. On May 19, 2008, the District Court issued an opinion finding that the property tax authorized by LB 701 applied to a closed-class of natural resources districts in the Republican River Basin, which violated a Nebraska constitutional provision prohibiting special legislation. The Department, the Lower Republican Natural Resources District, the Middle Republican Natural Resources District, and the Upper Republican Natural Resources District have appealed the ruling to the Nebraska Supreme Court and are awaiting a ruling.

Kiplinger et al. v. Department of Natural Resources et al.

On September 22, 2008, landowners in the Republican River Basin filed a case in the Lancaster County District Court challenging the constitutionality of an occupation tax levy for natural resources districts that was authorized by LB 701. The case is pending as of December 31, 2008.

State ex rel. Wickersham et al. v. Dunnigan

On September 25, 2008, landowners along the Upper Niobrara River filed a case in the Sioux County District Court challenging the Director's alleged inactions in handling the administration of the Wyoming-Nebraska Compact on the Upper Niobrara River. The State has filed a motion to dismiss, which is pending as of December 31, 2008.

Legislation 2007

LB 701

The Natural Resources Committee amended a number of its bills into a single bill for adoption. There are four main components of this comprehensive legislation:

- 1. Bonding Authority for Natural Resources Districts.** This component includes the authority for natural resources districts in the Republican River Basin to sell bonds to acquire funds to use, to lease, or acquire surface water and groundwater rights in the Basin in order to enhance stream flows and facilitate Republican River Compact compliance.

The districts retain the legal means to undertake other stream flow augmentation programs consistent with the management authorities granted to districts in Nebraska Statutes, Chapter 2, Article 32.

Funding sources for repayment of the bonds could come from up to a ten-cent property tax and up to \$10/acre occupation tax on irrigated acres. The occupation tax was to be collected and could become delinquent in the same manner as property taxes. This component also included extension of the three-cent levy authority for districts in fully and over-appropriated areas from 2008 to 2012. The bonding authority for new projects would sunset in 15 years. Within 45 days of a request from the Natural Resources Committee, a report would be required by the qualified districts issuing such bonds of existing and planned activities to the Committee. Also, beginning April 1, 2008, a district that uses bonds to purchase surface water would be required to restrict the use of groundwater from water wells used on acres certified for both groundwater and surface water use to no greater than the total groundwater allocation granted less the surface water purchased.

As a result of the LB 701 funding provisions, the three Republican River Basin districts negotiated to lease surface water of at least 26,000 acres from Frenchman Cambridge, Frenchman Valley, and Riverside irrigation districts for the 2007 year. No bonds were ever sold, however, due to litigation over the constitutionality of the funding provisions.¹

¹ LB 1094, passed in the 2008 session, created the Water Resources Contingency Cash Fund for providing state funds for repayment of these obligations.

2. **State Funding for Water Programs.** The bill established a Water Resources Cash Fund to be administered by the Department in order to facilitate compliance with interstate water compacts or agreements through providing funding measures for conservation of water in fully and overappropriated basins. This provision appropriated \$3 million per year to the Water Resources Cash Fund. The \$2.7 million per year is funded through a transfer from the State General Fund, with the expectation that the remaining \$300,000 would be funded from grants acquired by the Department. After October 1, 2012, and until October 1, 2019, a three-fifths of a cent per bushel checkoff on corn and grain sorghum will be imposed and directed to the Water Resources Cash Fund. Natural resources districts can access money from the fund with a 40 percent match requirement. The bill also included an appropriation of \$3 million in fiscal year 2006-2007 to the Department of Natural Resources with the intent that the Department undertake measures in that fiscal year to further facilitate compliance with interstate compact or decree stipulations. These funds were used to negotiate leases on surface water rights in the Bostwick Irrigation District for Republican River Compact compliance.

Intent language was added to the final version to make it clear that this bill does not establish a precedent that the Legislature must or should purchase water or provide compensation for any economic impacts resulting from necessary water regulation. The law required the Department to develop rules and regulations for use of the Water Resources Cash Fund. The rules were finalized in 2008. The Department must submit an annual report to the Legislature by October 1 of each year on the use of the funds.

3. **Water Management Changes.** This component made a number of changes that were requested by the Department. Provisions include:
 - A. Added U.S. Bureau of Reclamation on the list of entities which may reassign water rights within a five-year period after the water rights have been terminated for nonuse;
 - B. Clarify that no person shall use a water well for purposes other than its registered purpose until the water well registration has been changed to the intended new use, except that a person may use a registered water well for purposes other than its intended purpose for livestock, monitoring, observation, or any other non-consumptive or de minimis use approved by the applicable natural resources district; and
 - C. Added to the definition of water well any excavation made for any purpose if groundwater flows into the excavation under natural pressure and a pump or other device is placed in the excavation for the purpose of withdrawing water from the excavation for irrigation. For such excavations, construction means placing a pump or other device into the excavation for the purpose of withdrawing water for irrigation.

This component also included language added to the Groundwater Management and Protection Act that requires the Department, in consultation with the affected

basin natural resources districts, to, **whenever necessary**, do an annual determination in fully and overappropriated basins to estimate the maximum amount of water that may be available from stream flow for a beneficial purpose in the short and long-term. If reports are necessary, they were to be issued by January 1, 2008, and every January 1 thereafter. This is not an order, but rather a forecast for planning purposes. At this time, the Department has issued reports only in the Republican River Basin.

The bill adds authority for natural resources districts to impose a temporary stay (for 180 days) on well drilling without a notice or hearing upon a finding by the district board that the stay is necessary. A hearing must be held within 180 days in order to continue the stay. Similar language is included allowing the Department to impose a temporary 180-day stay on new surface water natural-flow appropriations in areas where a natural resources district has imposed a temporary 180-day stay on new well construction and the addition of new irrigated acres. Water wells of public water suppliers are exempt from temporary moratoriums.

4. **Riparian Vegetation Management.** The bill creates a 13-member Riparian Vegetation Task Force consisting of a representative of the Governor, state agencies, natural resources districts, the Nebraska Environmental Trust, and a riparian landowner from each of the state's congressional districts. The task force will sunset on June 30, 2009. The task force is to analyze the cost effectiveness of available vegetation treatment and utilize the principles of integrated vegetation management and sound science. For administrative and budget purposes, the task force is housed with the Department of Agriculture. The Department of Natural Resources' role is limited to providing one member and any information or relevant maps requested by the Task Force. The Department's technical staff provided an extensive report of relevant scientific research in December, 2008.

Legislation 2008

LB 727

Extends the time period from fifteen days to thirty days for a party to request a hearing after a decision made by the Department without a prior hearing.

LB 798

This bill as passed is a combination of what started the legislative session as LB 798, LB 799, and LB 800. This bill modifies the statutes which allow an exemption from obtaining a surface water appropriation for instream irrigation water reuse pits. The bill was proposed by the Department to improve the process for designating eligible segments by using hydrologic conditions and impacts, rather than outdated United States Geological Survey maps and nomenclature.

Another provision of the bill was to allow a point of diversion for a surface water appropriation to change when:

- A. The new point of diversion is on the same stream, same tributary, or the same river or creek as the approved point of diversion;
- B. The proposed point of diversion will not move above or below an existing diversion point owned by another appropriator; and
- C. The proposed point of diversion is not above or below a tributary stream or a constructed river return or a constructed drain.

The law regarding when fees could be assessed for recovery of intentional underground storage water was modified to remove a requirement that fees could only be assessed for projects existing after August 26, 1983.

LB 1094

As ultimately amended and adopted, this bill created the Water Contingency Cash Fund within the Department. The purpose of this fund was to enable the Republican River Basin natural resources districts to meet contractual payment obligations to water rights holders who agreed to lease and forgo water use in 2007 to assist in the management, protection, and conservation of the water resources. These contracts were made pursuant to LB 701 bonding authority described above. The Department is charged with administering the Fund. Approximately \$9 million was simultaneously appropriated to the Fund.

Certified requests from the Republican River Basin natural resources districts for financial assistance from the fund totaling over \$8.5 million were submitted, validated by the Department, and paid out. Funds extended under the bill must be repaid to the Department from proceeds of taxing authorities granted by LB 701 no later than June 20, 2013, for return to the Cash Reserve Fund. Repayments were deferred in 2008 pending resolution of litigation challenging the Constitutionality of the LB 701 taxing authority.

ONGOING ACTIONS

Dam Safety

Rules

The Department adopted rules in 2008 to help implement the Safety of Dams and Reservoirs Act.

Electronic Checklist

An electronic version of the dam inspection checklist was developed for personal handheld computers used during inspections. This information can be downloaded into an inspection report that is sent out to the dam owners. The developer of the software made a presentation about this at the Association of State Dam Safety Officials Western Regional Conference that the Department hosted in Omaha in May 2007. Dam safety programs from other states and other agencies are now interested in using the software.

Probable Maximum Precipitation Study

The Probable Maximum Precipitation (PMP) Study conducted by Applied Weather Consultants was completed for the State of Nebraska. The study used current technology and statistical data to update the probable maximum precipitation values for Nebraska. In general, depending on the part of the state you are in, the updated probable maximum precipitation values are about 15 to 25 percent lower than previously-used values. This means that future dams can be designed slightly smaller which will save dam owners a lot of money in construction costs. This was good news to dam owners such as the natural resources districts and the Corps of Engineers who contributed to paying for the study. The probable maximum precipitation values are the highest possible rainfall values that could occur during a storm event in a particular area given the climatic conditions and topography. The probable maximum precipitation values are used when designing dams to determine their required size and storage capacity. Presentations about the study were made by the consultant at the May 2007 conference and the Association of State Dam Safety Officials national conference in September 2008. The United States Department of Agriculture Natural Resources Conservation Service is now interested in doing a similar study for the entire Midwest. Much of the needed information is available from the Nebraska study.

Emergency Action Plans

Dam safety personnel are currently in the final stages of developing an updated statewide sample plan to be used as a guideline by those developing emergency action plans. This will ensure that the emergency action plans are standardized and up-to-date. Unfortunately, many of the current plans are outdated or inadequate, and the plans have a wide variety of formats. Staff is making sure that the emergency action plans contain the most up-to-date methods available of notifying the public when an emergency exists involving a dam. These methods notification procedures include: Reverse 911 Calling System, National Weather Service flash flood watches and warnings for the potential inundation areas. These are issued to the Emergency Alert System,

National Oceanic and Atmospheric Administration weather radios, and cable television interruption system. We are also developing standardized guidelines that dam owners can use to annually test and update their emergency action plans. By state law, all owners of high-hazard potential dams (those that could cause loss of life if they fail) are required to have an emergency action plan for their dam. There are 129 such dams in the state.

Warnings Issued

In June 2008, dam safety personnel conducted visits to several dams in southern Lancaster County after a very heavy rainfall. Staff observed three high-hazard dams with flow through the emergency spillways. The spillways should not have operated unless at least a 100-year storm event had occurred. Staff stopped by three homes downstream of one dam that had emergency spillway flow, and saw that there was flow passing through the yards. Staff advised the owners to evacuate if the forecasted heavy rains for the upcoming night materialized. Fortunately, the rain did not occur.

Staff notified the Hickman Fire Chief that a high-hazard reservoir on the edge of town was at the emergency spillway crest. Staff told him to expect flooding downstream of the dam through the middle of town if the forecasted heavy rains for the upcoming night materialized.

Staff found the U.S. Corps of Engineers' personnel monitoring the conditions at Wagon Train and Stagecoach dams. Each reservoir reached a record pool level. The Corps had personnel who would remain on-site through the night if the forecasted heavy rains for the upcoming night materialized. Staff talked on the phone with the Corps' emergency action personnel in Omaha and was told at what point they would enact their emergency action plans for Wagon Train and Stagecoach dams and the actions that they would take, if necessary. The Department notified local natural resources districts and Corps personnel that our dam safety personnel are available to assist them in investigating high reservoir levels, problems at dams, and notifying those in potential inundation areas.

Dam Failure

Dam safety personnel participated in an on-site visit of a natural resources district's flood control dam in southwest Nebraska that failed in August 2008 after heavy rainfall. In March 2008, we participated in an on-site visit of another natural resources district's flood control dam in southwest Nebraska. This dam nearly failed in May 2007. The on-site visits were conducted by U.S. Natural Resources Conservation Service (NRCS) personnel since the dams were designed by the Natural Resources Conservation Service. The purpose of the visits was to determine the cause of the problems, and to see if there are any other dams with similar designs that could develop similar problems. Landowners in the area where the dam failure occurred in August 2008 reported receiving eight inches of rain in 1.5 hours.

Complaints

Over the last year, the Dam Safety Section has received six formal complaints from citizens regarding dam related activities. In each case, Dam Safety personnel investigated the situation

and have or are in the process of completing an official report. Violation notices or cease and desist orders have been issued where it has been found that dam owners are in violation of the Safety of Dams and Reservoirs Act.

Floodplain Management

National Flood Insurance Program

Since the last biennial report, nothing has changed with a Congressional fix for the National Flood Insurance Program, even though differing bills were passed both by the House and Senate in 2008. Called “National Flood Insurance Program reform,” the anticipated overhaul of the National Flood Insurance Program will be taken up by Congress again this year with several hotly-contested components likely to be included. Some of these issues will include: Mandatory insurance requirements behind levees, re-rating pre-flood insurance rate map insurance policies, including wind coverage, Hurricane Katrina debt forgiveness, and a wealth of others.

Flood Mitigation

Nationwide, flood damage continues to escalate year after year. The easiest response in the goal to reduce flood losses is through flood mitigation. The Federal Emergency Management Agency (FEMA) has undertaken “Unified HMA,” which is meant to unify its different Hazard Mitigation Assistance programs. Although the authorizing language of the five mitigation programs is different, the vast majority of federal and programmatic requirements are the same. Therefore, the goal of Unified HMA is to streamline everything from applications to project reviews and other requirements. To date, the Federal Emergency Management Agency only has one mitigation program, the Hazard Mitigation Grant Program left to unify with the other four. The Hazard Mitigation Grant Program is different from the other four programs in that it is the only post-disaster mitigation program.

Nebraska has had seven federally-declared disasters since January 2007 with the largest being the “New Years Ice Storm” of late December 2006/January 2007. This disaster was declared for 57 counties on January 7, 2007, and was the largest disaster in Nebraska’s history with \$260 million in damage recorded. At its height, the loss of over 600 miles of high-voltage power line had 35,000 Nebraskans without electricity. As a result of this major disaster, Nebraska received over \$22 million for mitigation through the Hazard Mitigation Grant Program. For a complete listing of Nebraska’s federal disaster declarations, visit the Department’s Flood Mitigation page: <http://dnr.ne.gov/floodplain/mitigation/mitigation.html>.

Mitigation Planning

Another significant development since the last report has been the movement to complete all-hazards mitigation plans for natural resource districts. The Papio-Missouri River Natural Resources District was the first natural resources district to receive an approved mitigation plan in 2006. Now, similar mitigation planning efforts are under way for the Lower Platte South (approved), Lower Platte North, Lower Elkhorn, Lower Loup, Upper Loup, Central Platte, Twin Platte, Nemaha, Little Blue and Lower Big Blue natural resources districts. In addition, county

plans and multi-county plans have been completed or are being worked on for Hall County, Seward County, Hamilton County, Perkins County, York County, Hayes County, Chase, Franklin/Furnas/Harlan/Red Willow counties, Antelope/Holt/Knox counties, Cedar/Dixon counties, Region 23 Emergency Management District (Sheridan, Box Butte, Dawes, and Sioux counties), Region 24 Emergency Management District (Cherry, Brown, Rock, Keya Paha, and Boyd counties), the cities of Beatrice and Schuyler, and the villages of South Bend and Elmwood.

The reason why so many natural resources districts, districts, counties, and communities are undertaking mitigation plans is because the Disaster Mitigation Act of 2000 requires an adopted, approved mitigation plan be in place in order for a jurisdiction to be an eligible applicant for the Federal Emergency Management Agency's mitigation programs. There has also been some preliminary discussion about having an approved mitigation plan requirement to receive federal public assistance funding following a disaster.

Funds

Nebraska Resources Development Fund

See the 2008 Nebraska Resources Development Fund Biennial Report
http://www.dnr.ne.gov/rdfund/2008_BiennialReport.pdf.

Small Watershed Flood Control Fund

This fund was not used in 2006. During 2007 this fund was used to purchase two easements and one fee title tract of land to assist the Little Blue Natural Resources District with Little Sandy Creek Watershed Project, Site 40. The easements were purchased for \$59,100 and \$67,200 and were required to allow water impounded by Site 41 Dam to back onto adjacent property. The fee title purchase of 400 acres for \$728,400 was primarily used for construction of the reservoir and the main body of water. This 400 acre tract of land, including reservoir, is planned for a late winter 2010 sale.

Nebraska Soil and Water Conservation Fund

The Soil and Water Conservation Fund was created to provide financial assistance to private landowners for installation of soil and water conservation practices. Various conservation practices are eligible for cost-share assistance of up to 75 percent. The Natural Resources Commission determines the list of eligible practices, establishes operating procedures, and annually allocates the funds among the natural resources districts. The USDA Natural Resources Conservation Service provides technical assistance needed in planning and installing the conservation measures. The natural resources districts are responsible for the administration of the program at the local level. Funds can only be requested if federal programs do not address the specified practice, or if federal funds were insufficient to satisfy landowner requests.

In 2007 fiscal year there was \$2,468,630 expended and in 2008 fiscal year there was \$2,488,220.

NSWCP FUNDING SUMMARY

<u>Practices</u>	<u>2007</u>	<u>2008</u>
Claims Paid	1,626	1,569
Feet of Terraces	729,167	800,148
Feet of Terrace Outlets	189,540	188,635
Dams	4	7
Grade Structures	7	7
Reuse Pits	1	1
Diversions	20	19
Acres of Waterways	62	41
Water Control Basins	30	27
Dugouts	10	5
Acres of Seeding	2,408	682
Acres of Windbreaks	432	968
Number of Planned Grazing Systems	195	197
Acres of Grazing Systems	63,885	87,227
Number of Irrigation Water Management Systems	368	319
Acres of Irrigation Management	37,882	48,126

Nebraska Water Well Decommissioning Fund

The source of this fund is money from groundwater well registrations. The money is used for cost sharing for the decommissioning of illegal water wells. The amount of money available has been decreasing the last few years due to the moratoriums on new wells in many areas of the State. In fiscal year 2007, \$127,624 was available for the decommissioning of 873 wells. In fiscal year 2008, \$88,983 was spent on the decommissioning of 881 wells.

NWWDF FUNDING SUMMARY

	<u>FY 2006-2007</u>	<u>FY 2007-2008</u>
Wells Decommissioned	873	881

Natural Resources Water Quality Fund

The Natural Resources Water Quality Fund provides funds to natural resource districts for support of their water quality programs. The sources of funds are pesticide registration fees and pesticide applicators license fees collected by the Nebraska Department of Agriculture. The Department of Natural Resources serves as the administrative body for passing funds through to the natural resources districts. Funds are allocated among the NRDs and administered based on rules and regulations established by the Natural Resources Commission. Annual allocations are expected to be about \$1,000,000, and districts must provide three dollars of local matching money for every two dollars allocated from the fund. In 2007, \$960,000 was expended, and in 2008, \$1,130,000 was spent.

Distribution of the funds is based on a formula adopted by the Natural Resources Commission that provides for twenty percent of the available funds to be divided equally among the natural resources districts, twenty percent divided based on the proportion of groundwater management areas in each natural resources district, and the remaining sixty percent based on the amount of fertilizer sales in each natural district according to records of the Nebraska Department of Agriculture.

NRWQF FUNDING SUMMARY

	<u>2007</u>	<u>2008</u>	<u>FY 2006-2007</u>	<u>FY 2007-2008</u>
Distribution to NRDs	\$ 960,000	\$1,130,000	\$ 855,000	\$1,065,000

Integrated Water Management Planning Program Fund

IWMPP FUNDING SUMMARY

<u>PROJECT NUMBER</u>	<u>Project Name</u>	<u>2007 Grant</u>	<u>2008 Grant</u>
2	Characteristic of Near Surface Lith. Under Selected Irrigation Canals	\$ 410,268	\$ 444,132
3	Eastern NE Water Resource Assessment	\$ 588,000	\$ 588,000
4	Elkhorn-Loup Modeling Study	\$ 523,359	\$ 312,800
5	GW Mound Geology & Water Level Data Collection	\$ 112,000	\$ 57,542
6	Magnetic Resonance Sounding for GW Aquifer Detection	\$ 36,000	\$ 40,000
7	Measuring Components of Hydro Water Budget on . . .	\$ 75,000	\$ 70,582
8	Nemaha NRD IWMPPF Request	\$ 40,000	\$ 18,000
9	Remote Sense Technology – Consumption Use Mapping	\$ 84,367	\$ 103,200
11	Republican River Basin Riparian Management Study & Demo	\$ 34,000	\$ 72,141
12	South Platte River Compact Water	\$ 36,000	\$ 12,490
13	Water Banking	\$ 63,000	\$ -
14	Middle Platte GW Modeling	\$ 60,040	\$ -
15	LPNNRD Sub-area Delineation Study	\$ 82,300	\$ -
17	Lower Salt Creek Aquifer GW Modeling Project	\$ 64,000	\$ -
18	NPNRD Water Mgt Simulation & Optimization Analysis	\$ 83,520	\$ 66,560
19	Recharge Estimation across the Central Platte River Basin	\$ 112,000	\$ 173,000
30	Republican River Augmentation Study	\$ -	\$ 514,500
TOTAL		\$ \$2,412,854	\$ \$2,472,947

Note: 2008 grants include Budget Carry-Over
Some grant contracts include roll forward of unspent funds

INTERRELATED WATER MANAGEMENT PLAN PROGRAM

<u>Project Name</u>	Obligated Funding		
	<u>FY 06-07</u>	<u>FY 07-08</u>	<u>Total</u>
Blue Basin Groundwater Model	\$ 105,600	\$ 0	\$ 105,600
Characterization of Near-Surface Lithologies Under Selected Irrigation Canals	\$ 338,496	\$ 410,268	\$ 748,764
Eastern Nebraska Water Resource Assessment	\$ 360,000	\$ 588,000	\$ 948,000
Elkhorn-Loup Modeling Study	\$ 634,640	\$ 523,359	\$ 1,157,999
Groundwater Mound Geology & Water Level Data Collection	\$ 112,000	\$ 112,000	\$ 224,000
Magnetic Resonance Sounding for Groundwater Aquifer Detection	\$ 216,000	\$ 35,000	\$ 251,000
Measuring Components of Hydrologic Water Budget on Different Landscapes in CPNRD	\$ 75,000	\$ 75,000	\$ 75,000
Nemaha NRD IWMPPF Request	\$ 40,000	\$ 40,000	\$ 80,000
Remote Sense Technology – Consumptive Use Mapping	\$ 91,700	\$ 84,367	\$ 176,067
Republican River Augmentation Appraisal	\$ 136,000	\$ 0	\$ 136,000
Republican River Basin Riparian Management Study & Demonstration	\$ 121,000	\$ 34,000	\$ 155,000
South Platte River Compact Water	\$ 56,000	\$ 36,000	\$ 92,000
Water Banking	\$ 104,000	\$ 63,000	\$ 167,000
Middle Platte GW Modeling	\$ 34,000	\$ 70,040	\$ 104,040
LPNNRD Sub-Area Delineation	n/a	\$ 82,300	\$ 82,300
Lower Salt Creek Modeling	n/a	\$ 64,000	\$ 64,000
NPNRD Water Management and Modeling	n/a	\$ 83,520	\$ 83,520
CPNRD Recharge Estimation Project	n/a	\$ 112,000	\$ 112,000
TOTAL	\$ 2,424,436	\$ 2,412,854	\$ 4,837,290

Integrated Management Plans

In 2007 and 2008, the Department and 14 natural resources districts moved forward on various aspects of the integrated management planning process.

In early 2008, the Upper Republican, Middle Republican, and Lower Republican natural resources districts each revised their integrated management plans. They were adopted by the Department on April 3, 2008. The revisions helped account for variations in water supply (as determined under the Republican River Compact). The current plans are to remain in effect until 2012.

The Department and South Platte Natural Resources District adopted an integrated management plan on June 20, 2008. It is to be modified to conform with the Overappropriated Basin-Wide Plan once that plan is adopted. Progress was also made on integrated management plans for the North Platte, the Twin Platte, the Central Platte, and the Tri-Basin natural resources districts as well as on the Overappropriated Basin-Wide Plan. These plans are on schedule to be adopted by September 15, 2009. The hydrologically connected water of the Platte Basin also extends into the Upper Big Blue Natural Resources District. The Department and the Upper Big Blue Natural Resources District will need to complete an integrated management plan for that area.

On January 25, 2008, the Department made a final determination that the Niobrara River above Spencer was fully appropriated. The Middle Niobrara Natural Resources District and portions of the Upper Niobrara-White, Lower Niobrara, Upper Elkhorn, and Upper Loup natural resources districts were included in that designation. Portions of the Upper Niobrara-White Natural Resources District had previously been declared fully appropriated and at the end of 2008, work on an integrated management plan for the Upper Niobrara-White Natural Resources District was nearing completion.

Integrated Water Information Project

Through the Department's Integrated Water Information Project, the Department has started to use scans in their workflow procedures. This has increased efficiencies, allowing one document to reach multiple people in a short amount of time. A database tracking system is used to allow the user to assign tasks and monitor actions. The scanned documents are available to all staff and can be retrieved through a simple web-based search tool.

The Department is also consolidating the contacts database tables associated with the Department's different divisions into one central table. This enables the Department to identify and track all actions an individual, agency or company has with the Department, whether it is regarding a dam, a water right, a well registration, or other correspondence, and to find it with simple searching tools. Thus far, correspondence and water right contact information are in the centralized contacts table.

The Department is also working on facilitating public access by providing a public web interface to the well scans, surface water rights and dam data. Staff time has been reduced for annual updates to Data Bank databases by directing users to federal websites in cases where the same information could be readily accessed.

To avoid buying new access security firewall hardware and software and to reduce the associated management labor, the agency implemented a virtual firewall which was set up by the Nebraska Department of Administrative Services Division of Communications.

A new web-based time-entry system was developed in conjunction with the move from monthly to bi-weekly payroll. The new interface has eliminated much of the data entry previously required which would have doubled with bi-weekly processing.

National Hydrography Dataset

In 2006 the Department completed its portion of a 5-year project to develop high-resolution National Hydrography Dataset (NHD) coverage for the State of Nebraska. The final portions of that dataset became available in 2007. The National Hydrography Dataset is a dataset model developed jointly by the U.S. Geological Survey and the Environmental Protection Agency. This dataset provides a common reference digital hydrographic dataset for a wide cross-section of applications using data related to surface water features. The National Hydrography Dataset is an accurate, high-resolution, detailed inventory of surface water features including basic descriptive attributes. The attribute data supports mapping of hydrographic features and the geodatabase structure supports analysis of the hydrographic network and associated data. Modeling applications are also supported.

In 2008, the Department signed a stewardship agreement with the US Geological Survey to maintain and update the dataset in future years. The Department also helped disseminate information on the dataset and encourage use by other agencies. In the Department the dataset was used as major input to a stream hydrology project to determine and publish hydrologic statistics for streams of interest in Nebraska. This project helps address requests for flood-related information, including discharge, stage, and flood elevation information. In 2008 the dataset began to be used as a framework to manage a variety of department datasets including: water rights, dams, gages, and other water-related data.

Nebraska Platte/Republican Conservation Enhancement Program (CREP)

The CREP program began in 2005 and is a program to temporarily suspend the use of water from surface water appropriations or groundwater wells through a contractual arrangement of the Department, the USDA Farm Service Agency, and the landowner. Signup in 2007 and 2008 was minimal due to the high commodity prices available. Department staff is working with the partners in this program to find ways to increase participation in this program. There is a separate report that shows what water has been saved since the program was initiated.

WATER SUPPLY

Lower Niobrara and Loup Basins

The 2007 water supply was better in the Loup Basin because of a much wetter year than the past seven or eight years. For the Ord area, 2007 was the second wettest year in 119 years of record, receiving 36.21 inches of precipitation. The month of May was the wettest on record receiving 9.27 inches of rain. In the critical months of May through August, 18.40 inches of rain fell, which was 140 percent above normal. Both Sherman and Calamus reservoirs filled. Davis Creek Reservoir did not fill, but reached approximately 97 percent of capacity. Merritt Reservoir located in the Niobrara Basin also filled in 2007. All reservoirs supplied a full allotment of water to project lands.

In 2008, the water supply in the Loup Basin was at least adequate, if not above normal. Rainfall continued to be above average, at least in the Ord area, receiving 134 percent of normal. The month of May was again very wet, being the third wettest in 120 years of record. The month of October was the wettest in 120 years of record.

The lower Niobrara Basin was not as blessed in 2008, receiving only 106 percent of normal precipitation in the Valentine area. This amount was down from the previous year when the Valentine area reported 129 percent of average precipitation.

Of the four major reservoirs--Sherman, Calamus, Merritt, and Davis Creek-- only Davis Creek Reservoir did not fill in 2008. It reached approximately 98 percent of capacity. All the reservoirs supplied a full allotment of water to project lands.

North Platte River, South Platte River, Platte River, White River, Upper Niobrara, and Hat Creek Basins

The 2007 water year continued to show the cumulative effect of the past eight years of drought conditions on the major storage reservoirs. Below average snowpack in the mountains, above normal temperatures, deficient spring and summer precipitation characterized the 2007 water supply in the North Platte Basin.

Seminole Reservoir, one of the two largest reservoirs on the North Platte River, was far below its 30-year average storage of 275,000 acre-feet at the end of the 2007 water year. This is the lowest storage amount at the end of September since Seminole filled in 1943. Pathfinder Reservoir was also at its lowest level in 30 years and never reached 300,000 acre-feet this year.

One bright spot in the North Platte system was that because of a rain storm below Alcova Reservoir, Guernsey Reservoir and Glendo Reservoir irrigation pools filled. The April through July runoff from the North Platte drainage ended at 530,000 acre-feet or 55 percent of the 30-year average (978,800 acre-feet).

This year marked the 7th consecutive year of an allocation. This year the allocation was declared on June 13, 2007.

Like the North Platte Basin, the drought conditions had a like effect on all the remaining basins. Water supply for the White River Basin was not sufficient to meet the requirements of all the appropriators in the watershed. Water shortages occurred in the Hat Creek and Upper Niobrara basins. Maximum storage in Box Butte Reservoir was 14,988 acre-feet. Whitney Reservoir had a maximum storage of 10,800 acre-feet.

Water supply for Lodgepole Creek Basin was not sufficient to meet the requirements of any appropriator. However, no request for administration was received in 2007.

Total precipitation received in 2007 in the North and South Platte drainages was near normal to slightly below average. Drought conditions and the above normal temperatures caused a heavy demand for irrigation water from Lake McConaughy. Owners of the lake used their drought management plan which helped the reservoir to carryover a little over 100,000 acre-feet more water than carried over in 2006. This carryover, 467,400 acre-feet, was 38 percent of average. Maximum storage behind Kingsley Dam for the 2007 season was 691,400 acre-feet which was 44 percent of a 47-year average. The Central Nebraska Public Power and Irrigation District delivered 6.7 inches of surface water to their patrons compared to 12 to 18 inches of normal supply.

The 2008 water year ended in a complete turn around from the past eight years in the North Platte Basin. Niobrara, White River, Hat Creek and Lodgepole Creek basins all showed some improvements but not as much as the North Platte Basin.

Above average mountain snowpack plus timely rain events turned this water year around from being an allocation season to a full water supply. On May 23, 2008, a large rain storm occurred above Glendo Reservoir increasing the inflow into Glendo to 12,000 cubic feet per second. This rain event filled Pathfinder ownership, Guernsey ownership, Glendo irrigation pool and evaporation pool and brought the Kendrick ownership in priority. Kendrick's ownership accrued around 200,000 acre-feet. This was the first time in ten years that the Kendrick ownership has received any water.

The increase in supply was a welcome change for the irrigators, but the past seven years of consecutive allocations remained on the minds of the irrigators, so they all stopped irrigating in the first week of September making the carryover storage end at 144 percent of the 30-year average. The carryover storage, 572,700 acre-feet, is almost twice the 2007 amount of 286,300 acre-feet.

The April through July runoff in the North Platte was 1,220,600 acre-feet compared to 550,900 acre-feet in 2007. Storage in the major North Platte River Basin reservoirs remained below average in September. Seminoe Reservoir was at 84 percent, with 534,500 acre-feet of water in storage. This compares to the 30-year average of 633,100 acre-feet. Pathfinder reservoir stood at 72 percent with a storage amount of 348,200 acre-feet. The 30-year average is 484,300 acre-feet.

The 348,200 acre-feet of carryover storage in 2008 compares to 171,100 acre-feet in 2007 and 202,700 acre-feet in 2006.

Unlike the North Platte River Basin, the drought conditions remained in effect throughout the White River, Hat Creek and Niobrara River basins, although they did show some recovery. Water supply for the White River Basin was not sufficient to meet the requirements of all the appropriators in the watershed. Water shortages occurred in the Hat Creek and Upper Niobrara basins. Maximum storage in Box Butte Reservoir was 12,300 acre-feet. Whitney Reservoir had a maximum storage of 10,500 acre-feet. Water supply for Lodgepole Creek Basin was not sufficient to meet the requirements of any appropriator. However, no request for administration was received in 2008.

Total precipitation received at primary recording locations throughout the North and South Platte Basins was near normal to slightly above average in 2008. Several rain events west of Lake McConaughy helped increase storage to 803,558 acre-feet on June 19, 2008, which was the highest storage content since 2002. The September 30 carryover storage for Lake McConaughy was 604,992 acre-feet. This carryover was 49 percent of average, an increase of 137,592 acre-feet above the 2004 carryover. Maximum storage for 2008 season was 803,558 acre-feet which was 52 percent of a 49-year average. The Central Nebraska Public Power and Irrigation District delivered 6.7 inches of surface water to their customers. The biggest change for the patrons under their District was the increase in rain during the irrigation season.

Lower Platte River Basin

During the 2007 calendar year, the water supply of the Lower Platte was considerably above average. The river supply was 6,856,000 acre-feet (137 percent of average) at the Louisville gage. The historical average of record is 5,008,468 acre-feet. Summer flows equaled approximately 126 percent of average.

Again in 2008, the water supply was above average, with a total of 7,748,000 acre-feet (provisional data) passing the Louisville gage. This equals 154 percent of average. Summer flows equaled 200 percent of the average summer flows for this gage site.

Elkhorn River Basin

During the 2007 calendar year, the water supply of the Elkhorn River was dramatically above average. The total river supply of the Elkhorn River at the Waterloo gage was 1,894,000 acre-feet, which is 197 percent of the historical average for the record period of 1929 through 2006. Summer flows were 144 percent of the historical yearly average.

During 2008, the water supply of the Elkhorn River was 1,840,280 acre-feet or 190 percent of average. Summer flows were 175 percent of the historical record average.

Republican River Basin

Rains were higher than normal in 2007. All areas of the basin reported above average annual rainfall, approximately 26 percent above normal for the entire basin.

Pioneer (Haigler) Canal diverted 4,500 acre-feet. No other canals operated in 2007.

Although reservoirs had been depleted in prior years, the increased rainfall improved storage, and by the end of the year, Harlan County Reservoir contained 255,000 acre-feet of storage, which is 81 percent of capacity. Harry Strunk Reservoir was at 96 percent of capacity, while Hugh Butler Reservoir was 69 percent of capacity, Swanson Reservoir was 40 percent of capacity, and Enders Reservoir was 38 percent of capacity.

Rains were higher than normal in 2008. All areas of the basin reported above average annual rainfall, approximately 31 percent above normal for the entire basin.

Some canals did operate in 2008. Those that operated were Pioneer (Haigler) Canal, diverting 5,000 acre-feet; Meeker Driftwood Canal, diverting 4,100 acre-feet; Cambridge Canal, diverting 19,400 acre-feet; Franklin Canal, diverting 16,100 acre-feet; and Superior Canal, diverting 5,600 acre-feet.

Nemaha Rivers, Blue Rivers, and Salt Creek Basins

In 2007, the Blue Rivers were above median flow for most of the year. Both rivers fell below median flow levels during April and May, and for a brief period in July and for much of August. There were numerous storm events in both basins throughout the year.

The flows in the Salt Creek Basin were above median flow values for the majority of the year with the exception of short periods in April and May and another period in August.

The flow in the Little Nemaha River was below median flow values for much of January and into February and for the last week of July and most of August, but otherwise was above median daily-flow values for the year.

The flow on the Big Nemaha River was above median flow values except for a period in January and February, a few brief periods in March and April and much of July.

In 2008 except for a brief period in the early spring, the Blue Rivers were at or above median flow levels for the year.

The flows in the Salt Creek Basin were below median flows in the latter part of March into April but otherwise were above median flow values for the year.

The flows in the Nemaha Rivers were mostly above median flow values for the entire year except for a few very short periods in the summer and early fall.

2007 WATER ADMINISTRATION SUMMARY

1-A Platte River Basin

The 2007 water year marked the sixth year of implementation of the settlement of the Nebraska vs. Wyoming lawsuit. The Settlement was signed on November 13, 2001, and the stipulations that were to go into effect in water year 2007 were implemented. This process will continue until all stipulations have been implemented.

Drought conditions in the Platte River Basin caused administration to start early in the irrigation season. In 2007, the South Platte River was basically dry for most of the irrigation season with flows averaging from 18 to 50 cubic feet per second.

Water administration activities in the Platte River Basin in water year 2007 included the following:

October 2006

Closing Notices for 468 appropriations were carried over from water year 2006 into water year 2007. These appropriations had been closed for the benefit of instream flow appropriation A-17007b, for the protection of storage rights at Kingsley Reservoir, for failure to install measuring devices, and for failure to file acreage reports.

December 2006

Opening Notices were issued to 50 appropriations that had been closed for failure to install measuring devices.

March 2007

Closing Notices were issued to 48 appropriations from Kingsley Dam to Grand Island for the benefit of instream flow appropriation A-17007b. These appropriators had failed to install measuring devices.

May 2007

Instream flow appropriation A-17007b flow requirements were satisfied and Opening Notices were sent to the 48 appropriations that had been closed. An additional 20 appropriations, which had been carried over from 2006 due to failure to report water use were opened. Two hundred and eighty-five appropriations remained closed at the beginning of May.

June 2007

By the end of June, an additional 123 appropriations had been closed for the benefit of appropriation's D-828, D-653, D-635, and instream flow permit A-17007b.

July 2007

Additional Closing Notices were issued for the benefit of appropriation's D-622, D-626, D-635, and instream flow permit A-17007b. At the end of July, a total of 483 appropriations remained closed.

August 2007

By mid-August additional Closing Notices had been issued for the benefit of appropriation's D-627, D-645b, D-653, and instream flow permit A-17004c. At the end of August, 313 appropriations remained closed.

1-B Republican River Basin

Pioneer Irrigation District irrigated with a limited supply during 2007. Meeker-Driftwood, Culbertson extension, Red Willow and Bartley canals did not divert due to a shortage of storage water.

Surface water irrigators on Culbertson, Riverside, Cambridge, Naponee, Franklin, Franklin Pump, Superior and Courtland Canals were compensated not to irrigate in 2007. The estimated consumptive use portion of Culbertson and Riverside canal's natural flow was protected through Harlan County Reservoir.

A total of 26,000 acre-feet was released from Harry Strunk Reservoir during irrigation season and the estimated consumptive use portion of that water was protected to Harlan County Reservoir.

The State of Nebraska leased the rights to 12,500 acre-feet of Nebraska Bostwick Irrigation District's storage water supply; this water was available for use by the Kansas Bostwick Irrigation District. In addition to the 12,500 acre-feet of storage water, all of the natural flow available at the Guide Rock diversion dam was made available to Kansas Bostwick. All natural flow permits located upstream of Harlan County Reservoir and downstream of the Guide Rock Diversion Dam were regulated to their legal limit.

In August 2006, the Bureau of Reclamation placed a call on all appropriated reservoirs located above Swanson Reservoir, Enders Reservoir, Hugh Butler Lake and Harry Strunk Reservoir. This call continued into 2007.

Water administration activities in the Republican River Basin in water year 2007 included the following:

March 2007

Harry Strunk Reservoir filled in March 2007 and those junior reservoirs upstream of Harry Strunk Reservoir were opened. Letters were sent to all junior permit holders between Harlan County Reservoir and Guide Rock Diversion Dam informing them of the potential for Water Short Year administration during 2007.

June 2007

Shortly after a high water event on Frenchman Creek, the Department declared the dam at Champion Mill Lake to be unsafe. An order was issued to evacuate all the storage water in that facility. That order remains in effect.

The Irrigation supply in Harlan County Reservoir was estimated by Reclamation to be less than 130,000 acre-feet. Senior permits were regulated and closing notices were issued to all permits junior to February 26, 1948, located between Harlan County Lake and Guide Rock Diversion Dam as provide by the Settlement provision RRC FSS V.A.2. This order was lifted in August.

2-A Loup River Basin

There was an adequate water supply during the irrigation season. Three reservoirs, Calamus, Merritt, and Sherman were filled. Davis Creek Reservoir did not fill, but reached approximately 97 percent of capacity. These reservoirs supplied a full allotment of water to project lands.

July 2007

Closing Notices were issued to junior appropriations in the Loup River Basin for the benefit of instream flow permits A-17330 and A-17331 (1993). The flow for these permits is measured by gages located on the Platte River near North Bend and Louisville. Opening Notices were issued approximately two weeks later.

2-B Lower Platte, Elkhorn River, and the Salt Creek Basins

During 2007, the flows in the Lower Platte, Elkhorn, and Salt Creek basins were above the median. The supply of water in the Lower Platte at the Louisville gage was well above average; while the Elkhorn River at the Waterloo gage reported approximately double the average annual supply.

July – August 2007

Closing Notices were issued to junior appropriators in the Lower Platte, Elkhorn, and the Salt Creek basins for the benefit of instream flow permit A-17331. The flow for this permit is measured by a gage located on the Platte River near Louisville. Opening Notices were issued approximately two weeks later.

Branched Oak Reservoir in the upper Salt Creek Basin was required to pass inflow for downstream irrigation demands from the end of July to the middle of August.

2-C Niobrara River Basin

The 2007 water year started with carryover closures of junior permits upstream to Mirage Flats Irrigation District appropriation D-566. This reach was reopened on November 2, 2006.

May – July 2007

In early May, approximately 400 Closing Notices were issued for the benefit of the Nebraska Public Power District (NPPD) Spencer Hydropower Facility appropriation A-3574. Approximately two weeks later, due to heavy rainfall in the basin, opening notices were sent to these same appropriators.

Nebraska Public Power District later took the “call” off the Niobrara River to allow more time for NPPD to get in place subordination agreements with junior appropriators. At the request of NPPD, this deferral was extended to the end of July.

August 2007

Closing Notices were issued to junior appropriators in the Niobrara Basin above the Spencer Hydropower facility for the benefit of A-1725. Appropriators who entered into a subordination agreement with NPPD or who had proceeded with condemnation proceedings against NPPD did not receive Closing Notices. Approximately 330 permits, both storage and direct flow were closed. These closing orders stayed in affect through the remainder of the 2007 water year. Closing Notices were also issued for the benefit of A-2566, D-566, and D-568.

September 2007

Closing Notices were issued to 11 appropriations for the benefit of D-566; Opening Notices were later issued to 7 of these appropriations. Opening Notices were also issued to 11 appropriations that had been closed for the benefit of D-568.

2-D White River Basin

April 2007

Closing Notices were issued to five appropriations on Cottonwood Creek for the benefit of A-649.

June – July 2007

Seventy-nine Closing Notices were issued on the White River for the benefit of appropriation A-6247; thirty-eight Closing Notices were issued for the benefit of A-3030; twenty-one Closing Notices were issued on Big Bordeaux Creek for the benefit of A-2036. Seven additional appropriations on the White River were closed for the benefit of D-464.

August 2007

Four appropriations were opened on the White River and 15 were opened on Big Bordeaux Creek.

September 2007

One hundred and thirty Opening Notices were issued in the basin.

2-E Hat Creek Basin

Closing Notices for 56 appropriations were carried over from water year 2006. These appropriations were opened in February.

July – September 2007

In July, Closing Notices were issued to 11 appropriations on Hat Creek for the benefit of riparian rights. In September, an additional 47 Closing Notices were issued for the benefit of riparian rights. These appropriations remained closed for the remainder of the 2007 water year.

2008 WATER ADMINISTRATION

1-A Platte River Basin

The 2008 water year marked the seventh year of implementation of the settlement of the Nebraska vs. Wyoming lawsuit. The Settlement was signed on November 13, 2001, and the stipulations that were to go into effect in water year 2008 were implemented. This process will continue until all stipulations have been implemented.

Water administration in the Platte River basin in water year 2008 included the following activities:

October 2007

Sixty-nine appropriations from Kingsley Dam to Grand Island remained closed at the beginning of water year 2008 for the benefit of instream flow permit A-17007b and Kingsley Reservoir storage permit A-2374.

May 2008

Due to rainfall, 41 of the above appropriations, which were closed for the benefit of instream flow permit A-17004a, were opened for approximately nine days in May.

June 2008

Forty-six appropriations were closed from Kingsley Dam to Grand Island for the benefit of A-17004a.

July 2008

At the end of July, a total of 169 appropriations remained closed for the benefit of senior appropriators and in-stream flow permits, including D-626, D-645, D-653 and instream flow permit A-17329.

August 2008

Eighty of the above appropriations were opened by the middle of August – however, by the end of August another 35 had been closed to protect Thirty Mile Canal Company's appropriation A-1853.

September 2008

Closing Notices were issued to 36 appropriators for the benefit of D-626. Due to sufficient flow, Opening Notices were issued two days later for 71 of the appropriations that had been closed for the benefit of D-626 and A-1853. Eighty-nine appropriations remained closed at the end of water year 2008.

1-B Republican River Basin

Water administration activities in the Republican River Basin in 2008 included the following:

January 2008

Seventeen Closing Notices were issued to appropriators that failed to comply by reporting their required annual water reports. These are to be filed with the Department by December 31 of each year. These appropriators were not allowed to divert during 2008.

May 2008

Letters were sent to all appropriators notifying them that if Harlan County Reservoir contains more than 130,000 acre-feet of surface water, appropriations with a priority date junior to February 26, 1948, and located between Harlan County Reservoir and the Guide Rock Diversion Dam will be allowed to pump the natural flow of the river within their permitted amount to the extent that natural flow is available.

June 2008

Two appropriators were notified that they were not allowed to divert water in excess of their appropriations without prior consent.

July 2008

Seven Closing Notices were issued to appropriators on Red Willow Creek.

August 2008

Opening Notices were issued to the appropriations that had previously been closed on Red Willow Creek. A cease and desist order was issued to a storage facility on Red Willow Creek because the outlet works were unsecured.

2-A Loup River Basin

Calamus and Sherman Reservoirs both filled. Davis Creek Reservoir reached 98 percent of capacity. All three reservoirs supplied a full allotment of water to project lands.

Closing Notices were issued to junior appropriations in the Loup River Basin for the benefit of instream flow permits A-17330 and A-17331. The flow for these permits is measured by gages located on the Platte River near North Bend and Louisville. The appropriations were closed for only brief periods of time in August and September.

2-B Lower Platte, Elkhorn River, and the Salt Creek Basins

The flows in the Lower Platte, Elkhorn and Salt Creek basins remained generally adequate to meet demand during water year 2008. The flow in the Elkhorn River Basin was almost double the historical median amount; the flow in Salt Creek Basin was below median in the latter part of March into April but otherwise was above median flow values for the remainder of the year.

Closing Notices were issued to junior appropriations in the Lower Platte, Elkhorn, and Salt Creek basins for the benefit of instream flow permit A-17331. The flow for this permit is measured by a gage located on the Platte River near Louisville. The appropriations were closed for only brief periods of time in August and September.

2-C Niobrara River Basin

Closing Notices carried over from water year 2007 included junior appropriations closed for the benefit of the McLaughlin Canal appropriation D-566 and appropriations closed for the benefit of NPPD's Spencer Hydropower facility appropriation A-1725.

October 2007

Opening Notices were issued to the appropriations that had been closed for the benefit the Spencer facility.

May 2008

Closing Notices were issued to junior upstream appropriations for the benefit of the Spencer facility's appropriation A-3574. Due to sufficient flow, Opening Notices were issued to these appropriations by the end of the month.

July 2008

Closing Notices were issued to junior upstream appropriations for the benefit of the Spencer facility's appropriation's A-3574 and A-1725. Due to increased flow by the end of July, Opening Notices were issued to the appropriations that had been closed for A-1725.

August 2008

Closing Notices were again issued to junior upstream appropriations for the benefit of the Spencer Hydropower facility's appropriation A-1725. By the end of August, both Opening and Closing Notices had been issued for the benefit of A-1725.

September 2008

Opening Notices were issued to those appropriations that had been closed for the benefit of A-1725.

2-E Hat Creek Basin

Fifty-eight appropriations remained closed from water year 2007 for the benefit of riparian rights. These appropriations were issued Opening Notices in February 2008.

April 2008

One appropriation was closed on Antelope Creek for the benefit of A-1675 and six appropriations were issued Closing Notices for the benefit of D-918.

COURT CASES

IN RE APPLICATIONS OF LOREN W. KOCH, LOREN W KOCH AND
DEPARTMENT OF NATURAL RESOURCES, appellees

v.

RONALD E. AUPPERLE AND MARY ANNE AUPPERLE, appellants

No. S-06-736

SUPREME COURT OF NEBRASKA

274 Neb. 96; 736 N.W.2d 716; 2007 Neb LEXIS 121

August 3, 2007, Filed

1. **Moot Question: Words and Phrases.** A case becomes moot when the issues initially presented in the litigation cease to exist, when the litigants lack a legally cognizable interest in the outcome of litigation, or when the litigants seek to determine a question which does not rest upon existing facts or rights, in which the issues presented are no longer alive.
2. **Courts: Judgments.** In the absence of an actual case or controversy requiring judicial resolution, it is not the function of the courts to render a judgment that is merely advisory.
3. **Courts: Justiciable Issues.** A court decides real controversies and determines rights actually controverted, and does not address or dispose of abstract questions or issues that might arise in a hypothetical or fictitious situation or setting.
4. **Moot Question: Appeal and Error.** An appellate court may choose to review an otherwise moot case under the public interest exception if it involves a matter affecting the public interest or when other rights or liabilities may be affected by its determination. This exception requires a consideration of the public or private nature of the question presented, the desirability of an authoritative adjudication for future guidance of public officials, and the likelihood of future recurrence of the same or a similar problem.

OPINION

Ronald E. Aupperle and Mary Ann Aupperle appeal from an order of the director of the Department of Natural Resources (DNR) determining that they lacked standing to object to two applications filed by Loren W. Koch. One application sought approval of Koch's plans to construct a dam on an unnamed tributary that runs through properties owned by Koch and the Aupperles, and the other sought a permit to impound 50.5 acre-feet of water from the tributary via the dam. We conclude that the appeal is moot.

BACKGROUND

The Aupperles and Koch own adjoining real property in Cass County, Nebraska. An unnamed tributary of Weeping Water Creek runs through the Aupperles' land in a northerly direction and enters into land owned by Koch. The Aupperles are thus upstream users of the tributary, and Koch is a downstream user.

In 1989, Koch constructed a dam on the tributary and impounded approximately 50.5 acre-feet of water. The dam was constructed without obtaining the required dam safety and storage permits from the DNR. In 2005, the Aupperles, in cooperation with the Lower Platte South Natural Resources District (LPSNRD), commenced construction of a small, lowhazard dam to also impound water from the tributary. Because of its size, the dam was exempt from the DNR permitting requirements.²

In June 2005, Koch filed an action in the district court for Cass County seeking to enjoin the Aupperles from constructing their dam, which at the time was approximately 80-percent complete. The district court subsequently enjoined the Aupperles from constructing the dam unless it contained a drawdown or similar device that would allow water to flow through to Koch's property. The Aupperles appealed, and we reversed the judgment of the district court in an opinion filed today.³

On September 7, 2005, Koch filed two applications with the DNR. Application No. A-18333 sought a permit to allow the impoundment of 50.5 acre-feet of water for livestock purposes. Application No. P-16637 sought approval of the design and construction of his existing dam. The Aupperles and LPSNRD both filed written objections to the applications. Koch moved to strike the objections, and the director ruled in Koch's favor, finding that the Aupperles and LPSNRD lacked standing to object. In its order, the DNR noted that the processing of the applications would continue because "[s]talling the Application[s] simply defeats the intent of the Safety of Dams and reservoirs Act." The DNR concluded: "As no objections remain on the record, the Applications will be processed with information from the Applications and the [DNR's] investigation, without hearing."

The Aupperles filed this timely appeal, which we moved to our docket pursuant to our statutory authority to regulate the caseloads of the appellate courts of this state.⁴ LPSNRD is not a party to the appeal. The DNR is a named party but did not file a brief after its motion for summary dismissal was overruled without prejudice.

On the day of oral argument in this court, Koch filed a motion to dismiss the appeal, accompanied by a copy of an order entered by the DNR on the previous day which approved both of Koch's applications. Oral argument proceeded as scheduled, but we granted both parties leave to submit additional briefs on the issue of mootness. In their mootness brief, the Aupperles concede that the DNR has granted Koch's applications. They argue, however, that the appeal is not moot and that even if it is, it should nevertheless be decided on the merits under the public interest exception to the mootness doctrine.

ANALYSIS

² See *Neb. Rev. Stat. S 46-1601 to 46-1670 and 46-241(2)* (Cum. Supp. 2006).

³ See *Koch v. Aupperle*, ante p. 52, 274 Neb. 52, 737 N.W.2d 869, 2007 Neb LEXIS 119, *28 (2007).

⁴ See *Neb. Rev. Stat § 24-1106(3)* (Reissue 1995).

IS APPEAL MOOT?

A case becomes moot when the issues initially presented in the litigation cease to exist, when the litigants lack a legally cognizable interest in the outcome of litigation, or when the litigants seek to determine a question which does not rest upon existing facts or rights, in which the issues presented are no longer alive.⁵ The issue originally presented in this appeal was whether the Aupperles had standing to object to Koch's permit applications based upon their status as upstream landowners and the provisions of § 46-241(2), under which an on-channel reservoir with a water storage impounding capacity of less than 15-acre feet is exempted from DNR permit requirements. We conclude that this case is moot. Our resolution of the standing issue would have no impact on the DNR's consideration of Koch's applications, as that administrative proceeding has been concluded.

The Aupperles argue that "[t]he question on appeal ultimately concerns the extent of DNR's regulatory authority over the owners of certain small ponds."⁶ But the DNR has not sought in this action to exercise any regulatory authority over the Aupperles. Thus, any determination of the respective water rights of the Aupperles and Koch would constitute nothing more than an advisory opinion, as there is no case and controversy regarding such rights. In the absence of an actual case or controversy requiring judicial resolution, it is not the function of the courts to render a judgment that is merely advisory.⁷ A court decides real controversies and determines rights actually controverted, and does not address or dispose of abstract questions or issues that might arise in a hypothetical or fictitious situation or setting.⁸

DOES PUBLIC INTEREST EXCEPTION APPLY?

The Aupperles argue that if we determine the appeal is moot, we should nevertheless decide the issues presented under the public interest exception to the mootness doctrine. An appellate court may choose to review an otherwise moot case under the public interest exception if it involves a matter affecting the public interest or when other rights or liabilities may be affected by its determination.⁹ This exception requires a consideration of the public or private nature of the question presented, the desirability of an authoritative adjudication for future guidance of public officials, and the likelihood of future recurrence of the same or a similar problem.¹⁰

At its core, this is a dispute between two private landowners regarding potential future rights to store water flowing in a watercourse which transverses their properties. The facts which would frame the resolution of this dispute have not yet occurred. Because we find the necessary

⁵ *Swoboda v. Volkman Plumbing*, 269 Neb. 20, 690 N.W.2d 166 (2004); *In re Application No. C-1889*, 264 Neb. 167, 647 N.W.2d 45 (2002).

⁶ Brief for appellant in opposition to motion for summary dismissal at 4.

⁷ *Wilcox v. City of McCook*, 262 Neb 696, 634 N.W.2d 486 (2001); *Keller v Tavarone*, 262 Neb. 2, 628 N.W.2d 222 (2001).

⁸ *Wood v. Wood*, 266 Neb. 580, 667 N.W.2d 235 (2003); *In re Estate of Reading*, 261 Neb. 897, 626 N.W.2d 595 (2001).

⁹ *Davis v. Settle*, 266 Neb. 232, 665 N.W.2d 6 (2003); *Chambers v. Lautenbaugh*, 263 Neb. 920, 644 N.W.2d 540 (2002).

¹⁰ *Id.*

considerations to be lacking, we decline to reach the merits of this moot appeal under the public interest exception.

CONCLUSION

For the reasons discussed, we conclude that the issue presented in this appeal is moot, and we decline to reach it under the public interest exception to the mootness doctrine. Accordingly, we dismiss the appeal.

APPEAL DISMISSED.

GARY C. SCOFIELD AND JOYCE E. SCOFIELD, appellants
v.
STATE OF NEBRASKA,
DEPARTMENT OF NATURAL RESOURCES, ET. AL., appellees

SUPREME COURT OF NEBRASKA, Case No. S-07-511

276 Neb. 215; 753 N.W.2d 345; 2008 Neb LEXIS 121

July 25, 2008, Filed

1. **Pleadings: Appeal and Error.** An appellate court reviews de novo a lower court's dismissal of a complaint for failure to state a claim.
2. **Pleadings: Appeal and Error.** When analyzing a lower court's dismissal of a complaint for failure to state a claim, an appellate court accepts the complaint's factual allegations as true and construes them in the light most favorable to the plaintiff.
3. **Statutes: Appeal and Error.** Statutory interpretation is a question of law, which an appellate court resolves independently of the trial court.
4. **Administrative Law: Statutes.** The Legislature may delegate to an administrative agency the power to make rules and regulations to implement the policy of a statute.
5. **Administrative Law: Statutes.** An administrative agency is limited in its rulemaking authority to powers granted to the agency by the statutes which it is to administer, and it may not employ its rulemaking power to modify, alter, or enlarge portions of its enabling statute.
6. **Ordinances: Presumptions: Proof.** In considering the validity of regulations, courts generally presume that legislative or rulemaking bodies, in enacting ordinances or rules, acted within their authority, and the burden rests on those who challenge their validity.
7. **Legislature.** Delegation of legislative power is most commonly indicated where the subject to be regulated is highly technical or where regulation requires a course of continuous decision.
8. **Statutes: Legislature: Intent.** When a statutory term is reasonably considered ambiguous, a court may examine the legislative history of the act in question to ascertain the intent of the Legislature.
9. **Constitutional Law: Due Process: Case Disapproved.** A party's allegation that a regulation "goes too far" should be analyzed under the *Takings Clause of the Fifth Amendment* and not under principles of substantive due process. To the extent *Whitehead Oil Co. v. City of Lincoln*, 245 Neb. 680, 515 N.W.2d 401 (1994), reads otherwise, it is disapproved.

10. **Due Process: Property: Public Health and Welfare.** To establish a substantive due process violation, the government's land use regulation must be clearly arbitrary and unreasonable, having no substantial relation to the public health, safety, morals, or general welfare.
11. **Actions: Property.** Relief is possible from a regulatory taking which does not deprive the owner of all economic use of the property, based on such factors as the economic impact of the regulation on the claimant and the character of the governmental action.
12. **Property.** The right to full and free use and enjoyment of one's property in a manner and for such purposes as the owner may choose, so long as it is not for the maintenance of a nuisance or injurious to others, is a privilege protected by law.

Allan J. Eureka & Associates, P.C. for appellants.

Jon Bruning, Attorney General and Katherine J. Spohn for appellees.

HEAVICAN, C. J., WRIGHT, CONNOLLY, GERRARD, STEPHAN, MCCORMACK, and MILER-LERMAN, J. J.

OPINION

GERRARD, J.

Gary C. Scofield and Joyce E. Scofield sued the Department of Natural Resources (DNR) and other state officials, alleging that in establishing the boundaries for a state game refuge, the DNR exceeded its statutory authority, deprived them of their constitutional right to due process, and effected a taking of their property without just compensation. The Scofields' complaint was dismissed for failure to state a claim upon which relief could be granted. On appeal, we must determine whether the DNR's establishment of the refuge boundaries complied with the relevant statutes and whether the Scofields have stated any claims upon which relief may be granted.

STATEMENT OF FACTS

The Legislature, pursuant to *Neb. Rev. Stat. § 37-707(2)(a) (Reissue 2004)*, gave the authority to promulgate rules and regulations establishing the boundaries for the state game refuge. Land that is designated as a state game refuge has certain restrictions placed upon it. These restrictions include, among other things, a prohibition on hunting game birds, game animals, or other birds or animals within the boundaries of the refuge.¹¹

The DNR's determination of the boundaries is governed by the definitions in *Neb. Rev. Stat. §§ 37-701 to 37-708 (Reissue 2004)*. *Section 37-706(1)* directs that a state game refuge be established on "[a]ll that portion of the State of Nebraska on the North Platte River and for one

¹¹ See *Neb. Rev. Stat. § 37-709(1) (Reissue 2004)*

hundred ten yards back of the banks of said stream on the land side in Garden County, Nebraska.” *Section 37-706(3)* provides that “the banks of said stream means the banks of the river which are the elevation of ground which confines the water at a level not exceeding flood stage.”

On April 25, 2005, the DNR adopted the “Rules Relating to Boundary of State Game Refuge—Garden County, Nebraska.” Which rules are codified as title 459, chapter 1, of the Nebraska Administrative Code (regulations). These regulations determined the boundaries of the Garden County game refuge. As relevant to this case the regulations used the Midland-Overland Canal (Canal) to establish a part of the boundary.

The Scofields, residents of Keith County, filed a complaint in the Lancaster County District Court against the DNR and various other state officials (hereinafter collectively the DNR). They allege that both the North Platte River and the Canal pass through property they own in Garden County. They allege that the “Canal is an irrigation ditch which historically has been privately and regularly maintained as a ditch for the delivery of irrigation water” and “is not a channel of the North Platte River,” nor do its banks “constitute the banks of the North Platte River.” The Scofields further allege that by the DNR’s using the banks of the Canal to establish the boundary, approximately 53 acres of accretion ground on their property has been designated as part of the Garden County refuge that would not have been had the bank of the North Platte River been used as the boundary.

Given these factual allegations, the Scofields set forth five claims for relief that can be consolidated into three. First, the Scofields assert that the regulations, to the extent they use the Canal to establish the boundary for the refuge, should be declared invalid because the regulations were adopted in violation of the Nebraska and federal Constitutions and exceeded the DNR’s statutory authority. With regard to their first claim for relief, the Scofields also allege that the use of the Canal to establish a boundary for the refuge is “contrary to prior legal precedent,” in particular, *U.S. v. Wheeler*,¹² an opinion of the U.S. District court for the District of Nebraska.

Second, the Scofields assert that under the Nebraska and federal constitutions, their due process rights have been violated. Specifically, they allege that the regulations “are so egregious and irrational as to exceed standards of inadvertence and mere errors of law, and do not substantially advance a legitimate state purpose” and therefore “constitute a deprivation of [their] due process rights.”

Third, the Scofields claim that the regulations resulted in an unlawful taking of their property without just compensation under the Nebraska and federal Constitutions. Regarding this claim, the Scofields allege that the regulations “have resulted in substantial damages.” They further allege that the regulations have “significantly denied [them] their enjoyment and beneficial (or economically viable) use of a portion of [their] [p]roperty,” have “precluded the viability and use of the property for reasonable hunting purposes,” have “deprived [them] of recreational income,” and have “resulted in a diminishment of the fair market value of such property.”

ADDITIONAL INFORMATION REGARDING CANAL

¹² *U.S. v. Wheeler*, 44F. Supp. 2d 1030 (d. Neb. 1999).

In their brief, the Scofields clarify that the Canal at issue in this case begins at the point where the Wilkinson Diversion Dam diverts water from the North Platte River into the Canal. The Canal carries the water downstream until it reaches the Bennet Sand Dam. The Bennet Sand Dam then diverts some of the water from the Canal into a separate irrigation channel, while the water that was not diverted remains in the Canal and returns to the North Platte River. The Scofields' property is located between the Wilkinson Diversion Dam and the Bennet Sand Dam. For the reader's assistance, we have prepared a diagram depicting the North Platte River, the Scofields' property, and other features relevant to this appeal. The diagram is for illustrative purposes only and does not purport to be to scale.

As previously noted, the Scofields, in their complaint, referenced the case of *U.S. v. Wheeler*,¹³ which, like the present case, involved a question relating to the location of the boundaries of the Garden County refuge. However, although dealing with the same general area, the specific boundary at issue in *Wheeler* is not the same section of the Canal that is at issue in the present case. The question in *Wheeler* involved the boundary along what the *Wheeler* court termed the "disputed channel."¹⁴ The disputed channel in *Wheeler* was the separate irrigation channel that is formed when some of the water from the Canal is diverted by the Bennet Sand Dam. And, as will be explained below, the legal definition of the refuge's boundary has been amended since *Wheeler*. But while the boundary dispute in *Wheeler* was different from the one at issue here, the *Wheeler* court's description of the area provides some helpful context for the current dispute.

As the *Wheeler* court explained, in the relevant area, the North Platte River generally flows south and east. The river has various channels, and it has a sandy bottom. The location of the numerous banks of the river change over time. New river channels are constantly being made by the course of the river, and old channels are filled by sediment deposits. When that occurs, the old channel no longer carries river water.

Several irrigation companies divert water from the river, including the Midland-Overland irrigation company. The water ran into the "disputed channel" in *Wheeler* due to the obstruction caused by the Bennet Sand Dam. However, not all the water in the Canal is diverted by the Bennet Sand Dam. The Canal and the remaining water continue to the south and east at the Bennet Sand Dam, while the "disputed channel" runs in a more easterly direction. In the fall, the Bennet Sand Dam is breached by the Midland-Overland irrigation company. Most of the water then flows in the Canal as opposed to flowing into the disputed channel.

The waterway at issue in this case is the portion of the Canal upstream from the Bennet Sand Dam. In short, the water flowing through the waterway disputed in this case is diverted from the river at the Wilkinson Diversion Dam, through the Canal past the Scofields' property, and then to the Bennet Sand Dam, where it either is diverted into the "disputed channel" discussed in the *Wheeler* case, or stays in the Canal and returns to the river.

¹³ *Wheeler*, *supra* note 2.

¹⁴ *id.* at 1032.

DISTRICT COURT'S DECISION

In response to the Scofields' complaint, the DNR filed a motion to dismiss, claiming that the Scofields' complaint failed to state a claim upon which relief could be granted.¹⁵ The district court granted the DNR's motion. The court disagreed with the Scofields' claim that the use of the Canal to establish the boundary for the refuge was contrary to the DNR's statutory authority. The court explained that it had already determined in a consolidated order to two other cases, that the DNR had "properly utilized the statutory definitions detailed in *Neb. Rev. Stat. § 37-706* in determining the boundaries of the Garden County Refuge."

The court then pointed to the language of the consolidated order in which it had held that

"the Legislature gave the authority to the DNR to create the boundaries through the use of maps and global positioning technology. In accordance with *Neb. Rev. Stat. § 37-707(2)(a)*, the DNR promulgated boundaries of the Garden County Refuge 'based' on the definitions of § 37-706. The DNR's adoption of [the Garden County Regulations] was based on the plain and ordinary reading of § 37-706 and the DNR was acting with constitutional authority granted by the Legislature."

The court concluded that nothing in the DNR's determination was contrary to the statutory definition of the Garden County refuge found in § 37-706 at the authority granted to the DNR in § 37-707(2).

The district court also dismissed the Scofields' claims that the regulations violated their substantive due process rights and constituted an unlawful taking of their property without just compensation. In so doing, the court cited *Bauer v. State Game Forestation and Parks Commission*¹⁶ and explained that the Scofields have no property right in the wildlife that enters their land. Accordingly, the court determined that because the Scofields do not have a right to the wildlife on their property, "the prohibition of hunting on their property does not result in a *Due Process Clause* violation," nor does it result in an unconstitutional taking. Thus, all of the Scofields' claims for relief were dismissed and the Scofields appealed.

ASSIGNMENTS OF ERROR

The Scofields assert, summarized, restated, and renumbered, that the district court erred in

- (1) finding that the regulations were valid under *Neb. Rev. Stat. §§ 37-708.01* (Reissue 2004) and *84-911(2)* (Reissue 1999),
- (2) dismissing their substantive due process claims,
- (3) dismissing their claims that the regulations constituted an unlawful taking, and
- (4) giving preclusive effect to factual determinations made by the court in two consolidated cases, both previously dismissed on the State's motion for summary judgment.

¹⁵ See Neb. Ct. R. Pldg. § 6-1112(b)(6).

¹⁶ *Bauer v. State Game, Forestation and Parks Commission*, 138 Neb. 436, 293 N.W. 282 (1940).

STANDARD OF REVIEW

[1,2] An appellate court reviews de novo a lower court's dismissal of a complaint for failure to state a claim.¹⁷ When analyzing a lower court's dismissal of a complaint for failure to state a claim, an appellate court accepts the complaint's factual allegations as true and construes them in the light most favorable to the plaintiff.¹⁸

[3] Statutory interpretation is a question of law, which an appellate court resolves independently of the trial court.¹⁹

ANALYSIS

REGULATIONS ESTABLISHING BOUNDARY ARE VALID

The Scofields contend that the DNR exceeded its statutory authority in promulgating the regulations that utilized the Canal to establish the boundary for the refuge, and therefore, the regulations should be declared invalid. The DNR disagrees, arguing that the Legislature expressly gave it the authority to set the boundary and that it has acted within its statutory authority.

The Legislature has given the DNR the authority to determine the boundaries of the state game refuges, within broad parameters set forth in the statutes.²⁰ The parameters for the Garden County refuge are “[a]ll that portion of the State of Nebraska on the North Platte River and for one hundred ten yards back of the banks of said stream on the land side in Garden County, Nebraska.”²¹ But the Legislature's sole guidance to the DNR regarding “banks” of the North Platte River is that they are “the banks of the river which are the elevation of ground which confines the water at a level not exceeding flood stage.”²² The parties' difference of opinion regarding the DNR's establishment of the Canal as part of the refuge boundary is explained by the fact that the Legislature did not expressly instruct the DNR on whether the “banks of the river” should include man-made waterways.

The legislative history of § 37-706 suggests that this omission was intentional. Between 1965 and 2004, the refuge's boundary had specified the “except for the repair for existing alterations, future alterations in the banks by the damming of [the North Platte River] shall not be recognized as effecting legal changes of such refuge boundary.”²³ 2004 Neb. Laws, L.B. 826, was introduced because the refuge boundary was “most in need of clarification since litigation surrounding the refuge has been abundant in the past few years.”²⁴

¹⁷ *Myers v. Nebraska Invest. Council*, 272 Neb. 669, 724 N.W.2d 776 (2006).

¹⁸ *Id.*

¹⁹ *Clark v. Clark*, 275 Neb. 276, 746 N.W.2d 132 (2008).

²⁰ See § 37-707(2)(a).

²¹ See § 37-706(1).

²² § 37-706(3).

²³ See § 37-706(1) (Cum. Supp. 2002).

²⁴ Introducer's Statement of Intent, L.B. 826, Committee on Natural Resources, 98th Leg., 2d Sess. (Feb. 11, 2004). See, e.g., *Wheeler*, *supra* note 2.

As originally, L.B. 826 would have defined the “banks of the river” as “the elevation of ground which confines the water in its natural course.”²⁵ But as the introducer of the bill explained:

The real issue that we have in western Nebraska, more so than eastern Nebraska, is that whenever you look at the flow of rivers or streams through western Nebraska . . . like in the North Platte River, that channel, it’s more of a braided stream. It’s not channelized like you would have in eastern Nebraska.²⁶

And as a representative of the Attorney General’s office explained, in describing the litigation that prompted the bill, the law provided that man-made changes after 1965 had to be excluded, “but how can you now 30 years later determine what course the river would have taken if you didn’t have man-made intervention?”²⁷

The Attorney General’s representative explained that in order to have effective legal enforcement of the refuge boundaries, it would be helpful to “move the setting of the boundary into a rule-making process in which the [DNR] would set those boundaries.”²⁸ Therefore the representative recommended that the language referring to “natural course” be removed because it was not enforceable.²⁹ Instead, the boundary would be determined by the DNR, and “if that encompasses some of the man-made intervention, then so be it.”³⁰ And based on that testimony, the bill was amended to enact § 37-706 (Reissue 2004) in substantially its current form.³¹ In short, the purpose of the amendment, and of the amended bill, was to “give the authority to the [DNR] to determine the banks of the river” without specifying whether they included man-made waterways.³²

[4-7] It is a well-established principle that the Legislature may delegate to an administrative agency the power to make rules and regulations to implement the policy of a statute.³³ An administrative agency is limited in its rulemaking authority to powers granted to the agency by the statutes which it is to administer, and it may not employ its rulemaking power to modify, alter, or enlarge portions of its enabling statute.³⁴ But in considering the validity of regulations, we generally presume that legislative or rulemaking bodies, in enacting ordinances or rules, acted within their authority, and the burden rests on those who challenge their validity.³⁵ And in particular, we have said that delegation of legislative power is most commonly indicated where the subject to be regulated is highly technical or where regulation requires a course of continuous decision.³⁶

²⁵ Explanation of L.B. 862, Committee on Natural Resources.

²⁶ Committee on Natural Resources Hearing, L.B. 826, 98th Leg., 2d Sess. 27 (Feb. 11, 2004).

²⁷ *Id.* at 38.

²⁸ *Id.* at 40.

²⁹ *Id.* at 42.

³⁰ *Id.*

³¹ See Amend. 2606, L.B. 826, Committee on Natural Resources, 98th Leg., 2d Sess. (Feb. 12, 2004).

³² Floor Debate, L.B. 826, Committee on Natural Resources, 98th Leg., 2d Sess. 11348-49 (Mar. 11, 2004)

³³ *DLH, Inc. v. Nebraska Liquor Control Comm.*, 266 Neb. 361, 665 N.W.2d 629 (2003).

³⁴ *Id.*

³⁵ See *Jacobson v. Solid Waste Agency of Northwest Neb.*, 264 Neb. 961, 653 N.W.2d 482 (2002).

³⁶ See *Schumacher v. Johanns*, 272 Neb. 346, 722 N.W.2d 37 (2006).

[8] *Section 37-706* is silent on whether man-made waterways, as the Canal is alleged to be, should be included in the “banks of the river.” But when a statutory term is reasonably considered ambiguous, a court may examine the legislative history of the act in question to ascertain the intent of the Legislature.³⁷ Here when read in context, it is evident that the Legislature did not intend § 37-706 to either include or exclude man-made waterways from the “banks of the river.” Instead, the Legislature intended to delegate to the DNR the responsibility for determining whether any particular waterway should be considered part of the banks of the river.

For this reason, we reject the Scofields’ claim that the DNR exceeded its statutory authority in using the Canal as part of the refuge boundaries. While the definition of the “banks” of the North Platte River set forth in § 37-706(3) does not necessarily include man-made waterways, it does not exclude them either. Instead, the Legislature has entrusted the DNR with the authority to make those determinations. And there is no allegation in the Scofields’ complaint that the Legislature’s delegation of authority was unlawful.

To be sure, the DNR’s authority to establish the boundaries of the state game refuges is not unlimited. The Legislature has provided reasonable limitations and standards to the DNR for carrying out its delegated duties,³⁸ and the DNR must act within them. And by concluding that the regulations in the present case are valid, we do not foreclose the possibility that under other circumstances, the DNR’s determination of a particular boundary may exceed its statutory authority. But the complicated history and geography of the waterway at issue in this case demonstrate precisely why the Legislature found itself ill equipped to establish a one-size-fits-all definition of the boundary of the refuge. This court is at least equally ill suited to make such a determination. Instead, § 37-706 allows the DNR to decide such matters, as the administrative agency best prepared to do so.

And in the present case, the DNR’s adoption of the regulations establishing the Canal as the boundary for the refuge was a reasonable exercise of the DNR’s authority as granted by the statute. As explained in *Wheeler*,³⁹ which the Scofields relied upon in their complaint,⁴⁰ water from the North Platte River flows through the Canal and back into the main channel of the river. And more importantly, regardless of whether the Canal was man-made or is maintained, the Scofields do not allege any facts that would carry their burden of showing that the DNR acted unreasonably in concluding that the Canal should now be considered part of the banks of the North Platte River for these purposes.

The DNR’s official rulemaking record⁴¹ provides some context for the DNR’s decision to use the Canal to establish the refuge boundary. The DNR was presented with substantial evidence suggesting that the Canal was not a “natural” part of the river such that the Canal would run dry if a man-made impediment, the Wilkerson Diversion Dam, was not maintained each irrigation

³⁷ *Chase 3000, Inc. v. Nebraska Pub. Serv. Comm.* 273 Neb 133, 728 N.W.2d 560 (2007).

³⁸ See *Schumacher*, *supra* note 26.

³⁹ *Wheeler*, *supra* note 2.

⁴⁰ See *Ferer v. Erickson, Sederstrom*, 272 Neb. 113, 718 N.W.2d 501 (2006) (court may judicially notice matters of public record without converting motion to dismiss into motion for summary judgment).

⁴¹ See, *Neb. Rev. Stat. § 84-906.01* (Cum. Supp. 2006); *DLH, Inc.*, *supra* note 23 (Gerrard, J., concurring Hendry, C. J., and Connolly, J., join).

season.⁴² But the DNR recognized correctly, that L.B. 826 “deleted a requirement in prior law that prohibited the consideration of man-made alterations as affecting legal changes or refuge boundaries.”⁴³ The head of the DNR’s survey division explained the lengthy and detailed process used by the DNR to establish the refuge boundaries. He described the use of manned surveys and aerial photographs “to make sure that the river geometry had not changed significantly” in a 10-year period.⁴⁴ The riverbank locations derived from aerial photographs were reviewed by DNR field office personnel and “were determined to be consistent with near bank-full river conditions.”⁴⁵ And those determinations were also compared to National Weather Service information to confirm that they reflected water levels “not exceeding flood stage.”⁴⁶

The process described in the official rulemaking record reflects a reasonable implementation of the standard established by § 37-706(3). The refuge was created “[f]or the better protection of birds and the establishment of breeding places therefore. . . .”⁴⁷ Wild birds are, presumably not concerned with whether a waterway is maintained by human intervention. Given the purpose of the refuge, the “natural” course of the river is less important than the *actual* course of the river, regardless of the reason it follows that course. And the DNR’s survey personnel gathered data and engaged in a rigorous process of analysis to determine where the actual course of the river was located, over the 10-year period preceding the establishment of the disputed boundary. In short, the official rulemaking record reflects that the DNR exercised the authority delegated to it in a manner consistent with the controlling statutes and the purpose of those statutes.

The Scofields’ complaint does not allege facts that, if proved, would be sufficient to carry their burden of showing that the DNR acted unreasonably, or outside the authority delegated to it by the Legislature, when it used the Canal to establish the boundary of the refuge. Accordingly, the district court did not err in dismissing the Scofields’ first claim for relief.

SUBSTANTIVE DUE PROCESS CLAIMS

The Scofields also contend that the district court erred in dismissing their claim that the DNR’s decision violated their substantive due process rights under the federal and Nebraska Constitutions.

The federal and Nebraska Constitutions contain similar due process language and both provide that no person shall be deprived of life, liberty, or property without due process of law.⁴⁸ Because the due process requirements of Nebraska’s Constitution are similar to those of the federal constitution, we apply the same analysis to the Scofields’ state and federal constitutional claims.⁴⁹

⁴² See Public Hearing, Department of Natural Resources, “In the Matter of the Proposed New Rules and Regulations Related to the Boundary of the Garden County State Game Refuge to Be Included in *Title 459 of the Nebraska Administrative Code*” (Feb. 10, 2005).

⁴³ *Id.* vol. 1 at 5.

⁴⁴ *Id.* at 6.

⁴⁵ *Id.*

⁴⁶ *Id.* at 7.

⁴⁷ § 37-706(1).

⁴⁸ *U.S. Const. Amend XIV, § 1; Neb. Const. Art. 1, § 3.*

⁴⁹ See *Hamit v. Hamit*, 271 Neb. 659, 715 N.W.2d 512 (2006).

The Scofields first claim that their substantive due process rights have been violated because the regulations at issue “go too far,” thus destroying the value of their property to such an extent that the regulations have the same effect as a taking by eminent domain. In presenting this claim, the Scofields are apparently relying on language found in this court’s decision in *Whitehead Oil Co. v. City of Lincoln*.⁵⁰ In *Whitehead Oil Co.*, we cited the 11th Circuit case of *Eide v. Sarasota County*,⁵¹ which identified various types of challenges a landowner could bring against the State. The 11th Circuit in *Eide* characterized one of these challenges as a “due process takings” claim,⁵² which apparently is what the Scofields are asserting here. The court in *Eide* explained that this type of claim can be brought by the plaintiff when “the application of the regulation goes so far and destroys the value of his or her property to such an extent that it has the same effect as a taking by eminent domain.”⁵³

However, after our decision in *Whitehead Oil Co.*, and approximately 7 years after deciding *Eide*, the 11th Circuit, in *Villas of Lake Jackson, Ltd. V. Leon County*,⁵⁴ concluded that two U.S. Supreme Court cases, *First Lutheran Church v. Los Angeles County*⁵⁵ and *Lucas v. South Carolina Coastal Council*,⁵⁶ refuted the notion of due process as an independent ground for a takings claim. The 11th Circuit concluded that those U.S. Supreme Court cases, when read together, “firmly place all the constitutional constraints on regulatory takings recognized by this Court under the *Takings Clause* alone.”⁵⁷ The court definitively stated, “There is no independent ‘substantive due process taking’ clause of action. The only substantive due process claim is for arbitrary and capricious conduct.”⁵⁸ Stated differently, the court determined that the only available substantive due process claim in this context is one that alleges that the recommendation is arbitrary and capricious.

[9] We agree with the 11th Circuit’s analysis and conclusion in this regard. Accordingly, we now conclude that when a party alleges that a regulation “goes too far,” as the Scofields have done here, such a claim should be analyzed under the *Takings Clause of the Fifth Amendment* and not under principles of substantive due process. To the extent *Whitehead Oil Co.* can be read as creating a “due process takings” claim, it is disapproved. Accordingly, the district court properly dismissed the Scofields’ claim that their substantive due process rights were violated because the regulations “to too far.”

[10] The Scofields also allege that their substantive due process rights have been violated because the regulations, insofar as they use the Canal to establish the boundary for the refuge, are arbitrary, capricious, and not based on any legitimate state interest. To establish a substantive due process violation, the government’s land-use regulation must be “clearly arbitrary and

⁵⁰ *Whitehead Oil Co. v. City of Lincoln*, 245 Neb. 680, 515 N.W.2d 401 (1994).

⁵¹ *Eide v. Sarasota County*, 908 F.2d 716 (11th Cir. 1990).

⁵² *Id.* at 720.

⁵³ *Id.* at 721.

⁵⁴ *Villas of Lake Jackson, Ltd. V. Leon County*, 121 F.3d 610 (11th Cir. 1997).

⁵⁵ *First Lutheran Church v. Los Angeles County*, 482 U.S. 304, 107 S. Ct. 2378, 96 L. Ed. 2d 250 (1987).

⁵⁶ *Lucas v. South Carolina Coastal Council*, 505 U.S. 1003, 112 S. Ct. 2886, 120 L. Ed. 2d 798 (1992).

⁵⁷ *Villas of Lake Jackson, Ltd.*, *supra* note 44, 121 F.3d at 613.

⁵⁸ *Id.* at 612.

unreasonable having no substantial relation to the public health, safety, morals, or general welfare.”⁵⁹

Because the Scofields’ substantive due process claim was dismissed for failure to state a claim, the key inquiry in our analysis is simply whether the facts as pled in the Scofields’ complaint, sufficiently allege an arbitrary and capricious act. The Scofields argue that they have met this standard. In particular, the Scofields point to their complaint wherein they allege that the regulations, “to the extent they utilize the shoreline banks of the [Canal] to establish the boundaries of the . . . Refuge, are arbitrary and capricious, are so egregious and irrational as to exceed standards of inadvertence and mere errors of law, and do not substantially advance a legitimate state purpose.”

But this assertion by the Scofields is merely a legal conclusion, and we are free to ignore sweeping legal conclusions that are cast in the form of factual allegations.⁶⁰ More to the point, as already discussed above, the regulations using the Canal to establish the refuge boundary are consistent with the applicable statutory requirements.

Because we have already determined that the regulations using the Canal to establish the refuge boundary are consistent with the applicable statutes, and because the Scofields do not take issue with the statutes themselves, the Scofields cannot prove a set of facts in support of their substantive due process claims that would entitle them to relief. Therefore, the district court did not err in dismissing their substantive due process claim.

UNLAWFUL TAKING WITHOUT JUST COMPENSATION

The Scofields next argue that the district court erred in dismissing their claim that the regulations effected an unlawful taking of their property without just compensation in violation of the Nebraska and U.S. Constitutions.

The Nebraska Constitution provides that the “property of no person shall be taken or damaged for public use without just compensation.”⁶¹ The 5th Amendment to the federal Constitution, made applicable to the states through the 14th Amendment, provides: “[N]or shall private property be taken for public use without just compensation.”⁶² Nebraska’s constitutional right to just compensation includes compensation for damages occasioned in the exercise of eminent domain, and therefore, is broader than the federal right, which is limited only to compensation for a taking.⁶³ We have noted, however, that notwithstanding the difference between the federal and state Constitutions, we have analyzed the state constitutional issue of whether there has been a regulatory taking or damage for a public use by treating federal constitutional case law and our state constitutional case law as coterminous.⁶⁴

⁵⁹ *Whitehead Oil Co.*, *supra* note 40, 245 Neb. At 688, 515 N.W.2d at 408, quoting *Euclid v. Ambler Co.*, 272 U.S. 365, 47 S. Ct. 114, 71 L. Ed. 303, 4 Ohio Law Abs. 816. See also, *Villas of Lake Jackson, Ltd.*, *supra* note 44.

⁶⁰ See *Kellogg v. Nebraska Dep’t. of Corr. Servs.*, 269 Neb. 40, 690 N.W.2d 574 (2005).

⁶¹ *Neb. Const. Art. 1, § 21.*

⁶² *U.S. Const. Amend. V.* See *Penn Central Transp. Co. v. New York City*, 438 U.S. 104, 98 S. Ct. 2646, 57 L. Ed. 2d 631 (1978).

⁶³ *Strom v. City of Oakland*, 255 Neb. 210, 583 N.W.2d 311 (1998).

⁶⁴ *Id.*

The U.S. Supreme Court in *Lingle v. Chevron U.S.A. Inc.*⁶⁵ clarified the law surrounding regulatory takings claims and provided a framework under which such claims are to be addressed. The Court identified two types of regulatory actions that constitute categorical or per se takings: “First, where government requires an owner to suffer a permanent physical invasion of her property—however minor—it must provide just compensation.”⁶⁶ Compensation is required for physical takings “however minimal the economic costs [they] entail[,]” because they “eviscerate[] the owner’s right to exclude others from entering and using her property—perhaps the most fundamental of all property interests.”⁶⁷ The “second categorical rule applies to regulations that completely deprive an owner of ‘all economically beneficial us[e]’ of her property.”⁶⁸ The complete elimination of a property’s value is the determinative factor in this category because the total deprivation of beneficial use is, from the landowner’s point of view, the equivalent of a physical appropriation.⁶⁹

[11] The Court in *Lingle* stated that outside these two relatively narrow categories, and the special context of land-use exactions, regulatory takings challenges are governed by the standards set forth in *Penn Central Transp. Co. v. New York City (Penn Central)*.⁷⁰ Thus, under a *Penn Central* inquiry, relief is possible from a regulatory taking which does not deprive the owner of all economic use of the property. The standards set forth in *Penn Central* are designed to allow careful examination and weighing of all relevant circumstances.⁷¹ The Court in *Lingle* explained that the “[p]rimary” *Penn Central* factors included “[t]he economic impact of the regulation on the claimant and, particularly, the extent to which the regulation has interfered with distinct investment-backed expectations.”⁷² Another relevant factor in discerning whether a taking has occurred is the “character of the governmental action”—for instance whether it amounts to a physical invasion or instead merely affects property interests through ‘some public program adjusting the benefits and burdens of economic life to promote the common good.’”⁷³ The *Penn Central* analysis turns in large part, albeit not exclusively, upon the magnitude of a regulation’s economic impact and the degree to which it interferes with legitimate property interests.⁷⁴

In the present case, the Scofields do not allege that the DNR has effected any permanent physical invasion of their property. Nor do they allege that all economically beneficial use of their property has been taken as a result of the regulations at issue. Thus, in order for their takings claims to survive the DNR’s motion to dismiss, they must have sufficiently alleged in their complaint that, despite neither permanent physical invasion of their property nor a complete deprivation of all the economically beneficial use of their property, they are nevertheless entitled

⁶⁵ *Lingle v. Chevron U.S.A. Inc.*, 544 U.S. 528, 125 S. Ct. 2074, 161 L. Ed. 2d 876 (2005).

⁶⁶ *Id.* at 538. See *Loretto v. Teleprompter Manhattan CATV Corp.*, 458 U.S. 419, 102 S. Ct. 3164, 73 L. Ed. 2d 868 (1982).

⁶⁷ *Lingle*, *supra* note 55, 544 U.S. at 539.

⁶⁸ *Id.*, 544 U.S. at 538 (quoting *Lucas*, *supra* note 46).

⁶⁹ *Lingle*, *supra* note 55.

⁷⁰ *Penn Central*, *supra* note 52.

⁷¹ *Tahoe-Sierra Preservation Council, Inc. v. Tahoe Regional Planning Agency*, 535 U.S. 302, 122 S. Ct. 1465, 152 L. Ed. 2d 517 (2002).

⁷² *Lingle*, *supra* note 55, 544 U.S. at 538-39.

⁷³ *Id.*, 544 U.S. at 539.

⁷⁴ *Lingle*, *supra* note 55.

to compensation based upon the factors discussed in *Penn Central*. In light of the allegations presented in the Scofields' complaint, and because we must accept as true all facts which are well pled and the proper and reasonable inferences of law and fact which may be drawn therefrom,⁷⁵ we conclude that the Scofields have, at least, stated a claim under the *Penn Central* factors.

The district court, in granting the DNR's motion to dismiss, found that because the Scofields do not have property rights in wild game on their land, the prohibition on hunting as a result of their land's being designated as a refuge did not constitute an unconstitutional taking. The court was correct in that "there is no property right generally in wild game, for the ownership therein is lodged in the state."⁷⁶ However, the court incorrectly construed the allegations raised in the Scofields' complaint. As noted by the Scofields in their brief, "it is not the right in the wild game or the right to hunt"⁷⁷ for which they are seeking compensation. Rather, they are seeking compensation for the deprivation of their "right to make economically viable use of their property."⁷⁸

[12] In this regard, we have held that "[t]he right to full and free use and enjoyment of one's property in a manner and for such purposes as the owner may choose, so long as it is not for the maintenance of a nuisance or injurious to others, is a privilege protected by law."⁷⁹ And in their complaint, the Scofields alleged, among other things, that the regulations have "significantly denied [them] their enjoyment and beneficial (or economically viable) use of a portion of [their] [p]roperty." Furthermore, the Scofields claimed that the regulations have "deprived [them] of recreational income" and have "resulted in a diminishment of the fair market value of such property."

The question at this point is not whether the Scofields will be able to prove these allegations sufficiently to establish a taking, as we do not test the claim's substantive merits under § 6-1112(b)(6). Assuming that these allegations are true, and construing them in the light most favorable to the Scofields, we find that the Scofields have stated a claim for relief under a *Penn Central* theory of recovery.

DISTRICT COURT'S RELIANCE ON PRIOR CASES

In their final assignment of error, the Scofields argue that the district court, in dismissing their complaint, erred in relying upon factual findings that the court had made in a consolidated opinion of two prior cases. On this note, the Scofields claim that the court's prior decisions "should not have been used to collaterally estop [them] from litigating any of [the] issues or claims raised in this case."⁸⁰

The Scofields' argument is without merit. In granting the DNR's motion to dismiss, the court did not apply principles of collateral estoppel, nor did the court improperly rely upon any factual

⁷⁵ See *Kanne v. Visa U.S.A.*, 272 Neb. 489, 723 N.W.2d 293 (2006).

⁷⁶ *Bauer*, supra note 6, 138 Neb. At 443, 293 N.W. at 285.

⁷⁷ Brief for appellants at 29.

⁷⁸ *Id.* (emphasis omitted).

⁷⁹ *State v. Champoux*, 252 Neb. 769, 778, 566 N.W.2d 763, 769 (1997).

⁸⁰ Brief for appellants at 33.

findings that it had made in a separate case. Rather, as we read the court's opinion, by referencing language from a prior decision, the court was simply iterating *legal* conclusions that it had previously reached. The court's decision explained and quoted its prior reasoning and conclusions. And the court's view, the legal reasoning used to reach that conclusion was equally applicable to the Scofields' case.

Simply stated, the district court was explaining its legal basis for reaching its decision in the present case by applying the same legal reasoning it had used in a prior decision, and citing that decision. This was, as a practical matter, no different from our citation to previous decisions in this opinion, where those decisions contain reasoning that is helpful to our analysis of this case. In other words, we disagree with the Scofields' interpretation of the district court's decision and do not find that the district court erred in citing one of its own decisions.

And in any event as is evident from the above discussion, we have analyzed each of the Scofields' claims for relief and have reached our own conclusions independently of any decision made by the district court. Accordingly, this assignment of error is without merit.

CONCLUSION

While the district court correctly concluded that the DNR did not exceed its authority in using the Canal to establish the boundary of the refuge, and correctly dismissed the Scofields' due process claims, the court erred in concluding that the Scofields did not state a claim for relief, insofar as they alleged that the boundary effected a taking without just compensation, pursuant to *Penn Central*.⁸¹ The judgment of the court is reversed, and the cause remanded to the district court for further proceedings regarding the Scofields' *Penn Central* claim for relief.

REVERSED AND REMANDED FOR FURTHER PROCEEDINGS.

⁸¹ *Penn Central*, *supra* note 52.

UPPER BIG BLUE NATURAL RESOURCES DISTRICT,
A Political Subdivision of the State of Nebraska, Appellant and Cross-Appellee,
v.
STATE OF NEBRASKA DEPARTMENT OF NATURAL RESOURCES,
An Executive Department and Agency of the State of Nebraska,
AND
ANN S. BLEED
In her Official Capacity as Acting Director of the
Department of Natural Resources, Appellees and Cross-Appellants

UPPER BIG BLUE NATURAL RESOURCES DISTRICT,
A Political Subdivision of the State of Nebraska, Appellant and Cross-Appellee,
v.
STATE OF NEBRASKA DEPARTMENT OF NATURAL RESOURCES,
An Executive Department and Agency of the State of Nebraska,
AND
ANN S. BLEED,
In her Official Capacity as Acting Director of the
Department of Natural Resources, Appellees and Cross-Appellants,
AND
LITTLE BLUE NATURAL RESOURCES DISTRICT,
A Political Subdivision of the State of Nebraska, Appellee.

N.W.2d

Nos. S-07-905, S-07-906

Filed September 26, 2008

1. **Administrative Law: Statutes: Appeal and Error.** To the extent that the meaning and interpretation of statutes and regulations are involved, questions of law are presented, in connection with which an appellate court has an obligation to reach an independent conclusion irrespective of the decision made by the court below.
2. **Administrative Law: Statutes.** The Legislature may delegate to an administrative agency the power to make rules and regulations to implement the policy of a statute.
3. ____: _____. An administrative agency is limited in its rulemaking authority to powers granted to the agency by the statutes which it is to administer, and it may not employ its rulemaking power to modify, alter, or enlarge portions of its enabling statute.
4. **Administrative Law: Appeal and Error:** Deference is accorded to an agency's interpretation of its own regulations unless plainly erroneous or inconsistent.

Appeals from the District Court for Lancaster County: JEFFRE CHEUVRONT, Judge, Affirmed.

Steven G. Seglin and Thomas E. Jeffers, of Crosby, Guenzel, L.L.P., for appellant.

Jon Bruning, Attorney General, David D. Cookson, and Justin D. Lavene for appellees Department of Natural Resources and Ann S. Bleed.

HEAVICAN, C. J., WRIGHT, CONNOLLY, GERRARD, STEPHAN, MCCORMACK, and MILLER-LERMAN, J. J.

HEAVICAN, C. J.

INTRODUCTION

The primary issue presented by these consolidated appeals is whether the Nebraska Ground Water Management and Protection Act (Act),⁸² provides the Department of Natural Resources (DNR) with the authority to consider a geographic area located in one river basin but hydrologically connected to a second basin when determining that the second basin is fully appropriated.

FACTUAL BACKGROUND

Under the Act, specifically §§ 46-713 and 46-714, the DNR has the authority to determine whether any river basin, subbasin, or reach is fully appropriated. On December 30, 2005, the DNR made a preliminary determination that the Upper Platte River Basin was fully appropriated. In making such a determination with respect to the Upper Platte River Basin, the DNR included a small geographic area located in the Big Blue River Basin.

Pursuant to the requirements of § 46-714(4), the DNR then held a series of public hearings regarding this preliminary determination. Following those hearings, the DNR issued an “Order of Final Determination of River Basins, Subbasins, or Reaches as Fully Appropriated, and Describing Hydrologically Connected Geographic Areas.” In this order, dated April 21, 2006, the DNR again concluded that the Upper Platte River Basin was fully appropriated, again including in its determination a small geographic area located in the Big Blue River Basin. This inclusion was based on a DNR determination that the surface water from the Upper Platte River Basin was hydrologically connected to groundwater located in the Big Blue River Basin. The geographic area located in the Big Blue River Basin is within the boundaries of the Upper Big Blue Natural Resources District (District).

The District filed suit against the DNR in district court. Though the District brought two actions – one a declaratory judgment, the other an action under the Administrative Procedure Act (APA)⁸³ – each made the same allegations:

- (1) The DNR exceeded its statutory authority under the Act by considering a geographic area located in the Big Blue River Basin when making its determination that the Upper Platte River Basin was fully appropriated, and
- (2) the DNR exceeded its statutory authority by promulgating 457 Neb. Admin Code, ch. 24, § 001.02 (2006).

⁸² Neb. Rev. Stat. §§ 46-701 to 46-754 (Reissue 2004, Cum. Supp. 2006 & Supp. 2007).

⁸³ See Neb. Rev. Stat. §§ 84-901 to 84-920 (Reissue 1999 & Cum. Supp. 2006).

The district court found that the DNR had not exceeded its authority in promulgating 457 Neb. Admin Code, ch. 24 § 001.02, and also affirmed the actions of the DNR and its director in including the disputed geographic area in making its determination that the Upper Platte River Basin was fully appropriated. The District appealed. We granted bypass of the Court of Appeals and affirm.

ASSIGNMENT OF ERROR

On appeal in each of these actions, the District assigns two assignments of error, which can be consolidated and restated as one: The district court erred in finding that the DNR and its director did not exceed their statutory authority by promulgation and interpreting 457 Neb. Admin. Code, ch. 24.

The DNR cross-appeals and argues that the district court lacked jurisdiction over the District's APA petition for review because this is not a "contested case" under the APA.

STANDARD OF REVIEW

[1] To the extent the meaning and interpretation of statutes and regulations are involved, questions of law are presented, in connection with which an appellate court has an obligation to reach an independent conclusion irrespective of the decision made by the court below.⁸⁴

ANALYSIS

RELEVANT STATUTORY PROVISIONS

In order to fully understand and analyze the DNR's argument, it is necessary to set forth the statutory provisions relevant to the issues presented by this appeal. Section 46-713(1)(a) requires the DNR to

complete an evaluation of the expected long-term availability of hydrologically connected water supplies for both existing and new surface water uses and existing and new groundwater uses in each of the state's river basins and shall issue a report that describes the results of the evaluation For each river basin, subbasin, or reach evaluated, the report shall describe (i) the nature and extent of use of both surface water and groundwater in each river basin, subbasin, or reach, (ii) the geographic area within which the department preliminarily considers surface water and groundwater to be hydrologically connected and the criteria used for that determination, and (iii) the extent to which the then-current uses affect available near-term and long-term water supplies.

Subsection (1)(b) further provides that "[b]ased on the information reviewed in the evaluation process, the department shall arrive at a preliminary conclusion for each river basin, subbasin,

⁸⁴ *DLH, Inc. v. Nebraska Liquor Control Comm.*, 266 Neb. 361, 665 N.W.2d 629 (2003).

and reach evaluated as to whether such river basin, subbasin, or reach presently is fully appropriated without the initiation of additional uses.”

Section 46-713(1)(d) requires in part that the DNR,

[i]n preparing the report [required under subsection (1)(a),] shall rely on the best scientific data, information, and methodologies readily available to ensure that the conclusions and results contained in the report are reliable. In its report, the department shall provide sufficient documentation to allow these data, information methodologies, and conclusions to be independently replicated and assessed.

In addition to the substantive provisions of the Act, the findings of the Legislature were also codified and are instructive:

- (1) The management, conservation, and beneficial use of hydrologically connected groundwater and surface water are essential to the continued economic prosperity and well-being of the state, including the present and future development of agriculture in the state;
- (2) Hydrologically connected groundwater and surface water may need to be managed differently from unconnected groundwater and surface water in order to permit equity among water users and to optimize the beneficial use of interrelated groundwater and surface water supplies;
- (3) Natural resources districts already have significant legal authority to regulate activities which contribute to declines in groundwater levels and to nonpoint source contamination of groundwater and are the preferred entities to regulate, through groundwater management areas, groundwater related activities which are contributing to or are, in the reasonably foreseeable future, likely to contribute to conflicts between groundwater users and surface water appropriators or to water supply shortages in fully appropriated or overappropriated river basins, subbasins, or reaches;
- (4) The Legislature recognizes that groundwater use or surface water use in one natural resources district may have adverse affects on water supplies in another district or in an adjoining state. The Legislature intends and expects that each natural resources district within which water use is causing external impacts will accept responsibility for groundwater management in accordance with the Nebraska Ground Water Management and Protection Act in the same manner and to the same extent as if the impacts were contained with that district;
- (5) The Department of Natural Resources is responsible for regulation of surface water resources and local surface water project sponsors are responsible for much of the structured irrigation utilizing surface water supplies, and these entities should be responsible for regulation of surface water related activities which contribute to conflicts between groundwater users and surface water appropriators or to water supply shortages in fully appropriated or overappropriated river basins, subbasins, or reaches;
- (6) All involved natural resources districts, the department, and surface water project sponsors should cooperate and collaborate on the identification and

implementation of management solutions to conflicts between groundwater users and surface water appropriators or to water supply shortages in fully appropriated or overappropriated river basins, subbasins, and reaches[.]⁸⁵

WHETHER DNR EXCEEDED ITS AUTHORITY
BY ENACTING DISPUTED REGULATION

The District assigns that the DNR exceeded its statutory authority when promulgating 457 Neb. Admin. Code, ch. 24, § 001.02, of the DNR's rules and regulations.

[2-4] The Legislature may delegate to an administrative agency the power to make rules and regulations to implement the policy of a statute.⁸⁶ However, an administrative agency is limited in its rulemaking authority to powers granted to the agency by the statutes which it is to administer, and it may not employ its rulemaking power to modify, alter, or enlarge portions of its enabling statute.⁸⁷ Deference is accorded to an agency's interpretation of its own regulations unless plainly erroneous or inconsistent.⁸⁸

Section 46-748 authorizes the DNR to “adopt and promulgate . . . such rules and regulations as are necessary to the discharge of duties assigned to the director or the Department . . . by the . . . Act.” And the last sentence of § 46-713(1)(d) directs the DNR, in connection with the preparation of its report regarding the appropriated status of a river basin, to “specify by rule and regulation the types of scientific data and other information that will be considered for making the preliminary determinations required by this section.”

Under this rulemaking authority, the DNR enacted 457 Neb. Admin. Code, ch. 24. At particular issue in this case is § 001.02 which provides:

The geographic area within which the Department preliminarily considers surface water and groundwater to be hydrologically connected for the purpose prescribed in Section 46-713(3) is the area within which pumping of a well for 50 years will deplete the river or a base flow tributary thereof by at least 10 percent of the amount pumped in that time.

The parties appear to agree that there is no language in 457 Neb. Admin. Code, ch. 24, § 001.02, which precludes surface water and groundwater that is geographically located in different natural resources districts from being hydrologically connected within the meaning of the regulation. Nor do the parties dispute that applying the regulation resulted in the DNR's conclusion that groundwater geographically located in the Big Blue River Basin was hydrologically connected to surface water in the Upper Platte River Basin. Finally, there is no dispute that the result of the application of this regulation in this case was that a geographic area located in the Big Blue River Basin was included in the DNR's order finding that the Upper Platte River Basin was fully

⁸⁵ § 46-703.

⁸⁶ *Scofield v. State*, ante p. 215, 753 N.W.2d 345 (2008); *DLH, Inc.*, supra note 3.

⁸⁷ *id.*

⁸⁸ *Belle Terrace v. State*, 274 Neb. 612, 742 N.W.2d 237 (2007).

appropriated. Such a determination imposes certain restrictions with respect to the use of surface water and groundwater in the affected geographic area.

In support of its contention that the DNR exceeded its authority, the District notes there is nothing in the language of the relevant statutes which permits the DNR to cross natural resources district boundary lines when making determinations regarding the appropriated status of river basins, subbasins, and reaches. The District further argues that language in § 46-713 expressly provides that the hydrological connection should be evaluated “in *each* of the state’s river basins” (emphasis supplied), and that such language implies areas outside a river basin cannot be considered in determining appropriated status. We disagree with the District’s interpretation.

An examination of the findings of the Legislature with respect to the passage of the Act demonstrates that the Legislature was fully aware of the hydrological connection often existing between surface water and groundwater⁸⁹ and was interested in protecting those resources.⁹⁰ The findings also indicate that the Legislature recognized these hydrological connections sometimes affect more than one natural resources district⁹¹ and that it was the expectation of the Legislature that all interested parties would cooperate in the management of the State’s hydrologically connected water resources.⁹² This expectation of cooperation was also expressed in §46-715, which provides for the cooperation of the DNR and any affected natural resources districts in preparing an integrated management plan upon a DNR determination that a river basin is fully appropriated or overappropriated.

In addition to recognizing this connection in its findings, the Legislature explicitly required that these areas of hydrological connection be considered by the DNR in making its determinations under the Act. In particular, § 46-713(1)(a) provides that the DNR’s report with respect to its preliminary determination as to the appropriated status of a river basin “shall describe . . . the geographic area within which the department preliminarily considers surface water and groundwater to be hydrologically connected and the criteria used for that determination.” Moreover, the DNR is required to set forth by regulation the scientific data and information it utilizes in determining this hydrological connection.⁹³

Thus, the Act explicitly requires consideration of hydrological connections in determining the appropriated status of a river basin. What the Act does not do is set forth any limitations on the DNR’s ability to define that connection. Given the detail of the Act and its focus on the hydrological connection between surface water and groundwater, we find this omission telling. We agree with the DNR that the District’s interpretation would

require the Department to completely ignore the real-world hydrologic interconnections between surface water and groundwater, and said connections’ effect on a “basin.” In addition, such a requirement would set an arbitrary standard for managing the State’s interconnected water resources, which simply goes against the intent of the Act.

⁸⁹ § 46-703(2).

⁹⁰ § 46-703(1).

⁹¹ § 46-703(4).

⁹² § 46-703(6).

⁹³ § 46-713(1)(d).

[T]he intent of the Act is . . . to integrate the management of surface water and groundwater”⁹⁴

We therefore conclude that 457 Neb. Admin. Code, ch. 24, § 001.02, was authorized by its enabling legislation and that the DNR did not exceed its statutory authority in enacting it. The District’s assignment of error is without merit.

DNR’S CROSS-APPEAL

On cross-appeal, the DNR assigns that the district court lacked jurisdiction over the APA action because the DNR’s order did not fall within any of the three categories that may be appealed under the APA.⁹⁵ In particular, the DNR contends that we are not presented with a contested case under the APA.

We conclude, however, that even assuming the April 21, 2006, order was not part of a contested case and is not appealable under the APA, we nevertheless have jurisdiction to decide the issue of whether the DNR exceeded its authority in enacting 457 Neb. Admin. Code, ch. 24, § 001.02.

Section 84-911(1) provides:

[T]he validity of any rule or regulation may be determined upon a petition for a declaratory judgment thereon addressed to the district court of Lancaster County if it appears that the rule or regulation or its threatened application interferes with or impairs or threatens to interfere with or impair the legal rights or privileges of the petitioner. The agency shall be made a party to the proceeding. The declaratory judgment may be rendered whether or not the petitioner has first requested the agency to pass upon the validity of the rule or regulation in question.

In fact, the District did file a declaratory judgment action against the DNR questioning the validity of the regulation. Accordingly, the district court, and now this court, had jurisdiction to determine whether the DNR exceeded its authority by enacting the regulation in question. We need not further address the DNR’s cross-appeal.

CONCLUSION

We conclude that 457 Neb. Admin. Code, ch. 24, § 001.02, was authorized by enabling legislation. As such, the DNR did not exceed its authority in enacting the regulation. We therefore affirm the decision of the district court in these consolidated appeals.

AFFIRMED.

⁹⁴ Brief for appellees at 36.

⁹⁵ See §§ 84-902 to 84-917.

HEARINGS SUMMARIES

2007 MISCELLANEOUS HEARING SUMMARY

SUBJECT	WATER DIV	LOCATION	TYPE OF HEARING	ACTION TAKEN
RULES & REGULATIONS, TITLE 262 NAC CHAPTER 3		LINCOLN	§ 84-907	ADOPTED
RULES & REGULATIONS, TITLE 256 NAC CHAPTERS 2 AND 4		LINCOLN	§ 84-907	ADOPTED
RULES & REGULATIONS, TITLE 461 (2 HEARINGS)		LINCOLN	§ 84-907	ADOPTED
IN THE MATTER OF THE APPLICATION OF BIC JOINT WATER AGENCY FOR MUNICIPAL AND RURAL DOMESTIC GROUNDWATER TRANSFER PERMIT, MT-25	1B	McCOOK	§ 46-640	PERMIT GRANTED
IN THE MATTER RELATING TO THE PRELIMINARY DETERMINATION THAT THE LOWER NIOBRARA RIVER BASIN IS FULLY APPROPRIATED	2C	ATKINSON, VALENTINE & GORDON	§ 46-714(4)	FINAL DETERMINATION AREA IS FULLY APPROPRIATED

2008 MISCELANEOUS HEARING SUMMARY

SUBJECT	WATER DIV.	LOCATION	TYPE OF HEARING	ACTION TAKEN
In the Matter of the 2007 Administration of the Waters of the Niobrara River (Aka Bond/Mcclaren)	2C	Lincoln	§ 61-206	Dismissed--On Appeal To The Supreme Court
In the Matter of the Temporary Stay on Surface Water Appropriations in a Portion of the Lower Platte North Natural Resources District		Wahoo	§ 2-32,115	Stay Extended To September 15,2008
Rules & Regulations, Title 455		Lincoln	§ 84-907	Adopt
Rules & Regulations, Title 456 NAC Chapter 6		Lincoln	§ 84-907	Adopt
Rules & Regulations, Title 457 NAC Chapters 8, 12, 13 & 19		Lincoln	§ 84-907	Adopt
Rules & Regulations, Title 458		Lincoln	§ 84-907	Adopt
Rules & Regulations, Title 258		Lincoln	§ 84-907	Repeal
In the Matter of the January 25, 2008, Order of Final Determination that a Portion of the Lower Niobrara River Basin is Fully Appropriated		Lincoln	§ 61-206	Pending

2007 SURFACE WATER APPROPRIATION TERMINATION FOR NON USE HEARINGS

SUBJECT	WATER DIVISION	HEARING LOCATION	APPROPRIATIONS CONSIDERED	CANCELLED IN FULL	CANCELLED IN PART	REMAINS IN EFFECT	ACRES CANCELLED	CFS CANCELLED	ACRE-FEET CANCELLED
A-12953	1C	Lincoln	1	X			38		49.3

2008 SURFACE WATER APPROPRIATIONS TERMINATION FOR NON-USE HEARINGS

SUBJECT	WATER DIVISION	HEARING LOCATION	APPROPRIATIONS CONSIDERED	CANCELLED IN FULL	CANCELLED IN PART	REMAINS IN EFFECT	ACRES CANCELLED	CFS CANCELLED	ACRE-FEET CANCELLED
A-15437	2C	TELEPHONIC	1	X			8.07	0.12	49.3

STATISTICAL SUMMARY

The following is a summary of statistical data for the biennium ending December 31, 2008:

Change of Ownerships

Groundwater Forms Received	10,009
Wells Affected	17,635
Surface Water Forms Received	276
Surface Water Appropriations Affected	515

Dam Safety

Dams Approved	82
Dam Safety Violation Inspections	6
Reports of Dam Inspections.....	910
Inventory Size Dams.....	2,314

Field Offices/Stream Gaging

Reports of Field Investigations	189
Canal Gages, Continuous Recording	122
Stream Gages, Seasonal and Full-time	212
Reservoir Gages, Recording	21
Reservoir Gages, Non-recording	2

Floodplain

Special Flood Hazard Maps Developed.....	26
Total County-wide Digital Effective Flood Insurance Rate Maps	37
Provided Base Flood Elevation Information.....	535
Training Workshops for Floodplain Administrators.....	10
Community Visits	63
Provide Technical Assistance to Counties or Communities	1,416
Provide Floodplain Management, Flood Insurance and Flood Zone Information to Public	1,422
Proctor Exams for Certified Floodplain Managers.....	3
Total Communities Participating in Nebraska Flood Insurance Program	373
Regular Program	365
Emergency Program.....	8
Communities Suspended from Nebraska Flood Insurance Program	4
Communities Not Participating in Nebraska Flood Insurance Program (Flood Hazards Have Been Identified in These Communities).....	77

Ground Water

Applications for Groundwater Permits23
Industrial Transfer Notices Filed7
Well Registrations Received.....16,327
Wells Registered through December 31, 2008173,085
Modifications to Groundwater Well Registrations16,277
Management Area Permits Received.....1,325

Legal

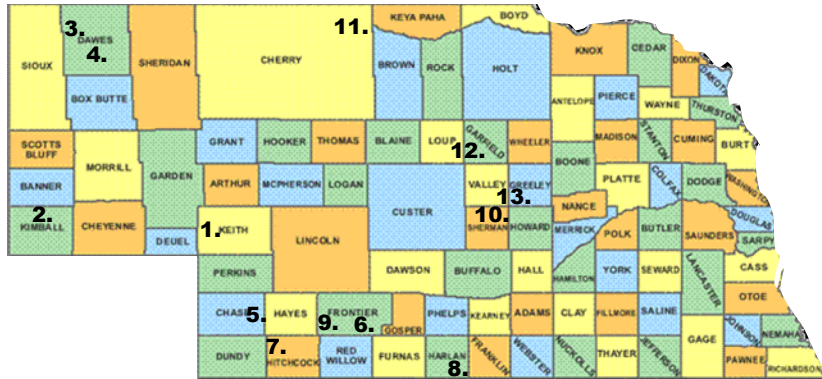
Adjudication Hearings2
Miscellaneous Hearings13
Preliminary Determinations of Nonuse35

Surface Water

Applications for New Surface Water Permits.....170
Modification of Surface Water Rights391
Applications Dismissed11
Appropriations Cancelled115
Appropriations Cancelled in Part.....31
Conduct Water in A stream Applications Filed.....10
Maps and Plans Examined656

Fiscal Year 2007-2008 Fees Collected

Surface Water.....\$112,296.16
Well Registrations – Department of Natural Resources Cash Fund.....\$179,292.40
Well Registrations – Well Water Decommissioning Fund.....\$233,886.40
Health & Human Services\$443,779.20
Groundwater\$4,902.50
Survey Fees.....\$31,349.80
Data Bank Fees\$471.85
Copies\$1,322.14



COMPARISON OF STORAGE IN RESERVOIRS

2008 Water Year

		Capacity – Top of Irrigation Pool		Maximum Storage In 2008		Carryover September 30, 2008	
		Acre-Feet		Acre-Feet	% Average	Acre-Feet	% Average
Pathfinder (ownership)	a	1,016,510	1,016,510	113%	372,718	143%	
Glendo (ownership)	a	184,870	99,800	63%	83,417	67%	
1 Lake MacConaughy	a	1,948,000	803,400	32%	602,300	49%	
2 Oliver ^{1/}	b	2,680	992	41%	749	42%	
3 Whitney	a	10,000	10,540	101%	5,695	133%	
4 Box Butte ^{2/}	a	31,060	12,215	64%	6,180	119%	
5 Enders	a	44,480	17,641	53%	15,165	93%	
6 Harry Strunk Lake	a	37,140	51,158	125%	32,696	142%	
7 Swanson Lake	a	120,160	56,388	55%	50,703	82%	
8 Harlan County Lake	a	342,560	357,334	110%	312,789	129%	
9 Hugh Butler Lake	c	37,780	29,513	89%	25,735	101%	
10 Sherman	d	69,080	70,230	102%	56,420	123%	
11 Merritt	c	74,490	68,190	92%	46,020	95%	
12 Calamus	f	127,400	128,600	108%	73,610	102%	
13 Davis Creek	g	32,459	30,380	103%	10,500	83%	

Record Used of Average

a	1960-2008	e	1964-2008
b	1981-2008	f	1985-2008
c	1962-2008	g	1994-2008
d	1963-2008		

^{1/} No irrigation water is stored in the Oliver Reservoir

^{2/} On the Box Butte Reservoir the capacity table was updated during the 2008 water year. Because of that update, the old capacity table had to be used in order to continue the comparison. The difference in Maximum Storage in the new capacity table was a minus 9,572 AF. The Carryover Storage difference was a minus 4,536 AF.

TOTAL REGISTERED WELLS IN NEBRASKA

COUNTY	BIENNIUM	CUMULATIVE		COUNTY	BIENNIUM	CUMULATIVE	
		TOTAL	TOTAL			TOTAL	TOTAL
Adams	177	3,606		Jefferson	122	1,207	
Antelope	249	3,088		Johnson	53	463	
Arthur	36	401		Kearney	123	3,261	
Banner	24	673		Keith	119	2,659	
Blaine	31	329		Keya Paha	60	549	
Boone	115	2,238		Kimball	29	704	
Box Butte	67	2,176		Knox	122	1,392	
Boyd	16	292		Lancaster	674	5,015	
Brown	143	1,257		Lincoln	310	5,756	
Buffalo	250	6,788		Logan	74	462	
Burt	62	859		Loup	37	394	
Butler	114	2,267		Madison	170	2,690	
Cass	90	1,217		McPherson	59	437	
Cedar	177	1,465		Merrick	193	6,756	
Chase	30	1,795		Morrill	78	2,033	
Cherry	367	2,585		Nance	109	1,646	
Cheyenne	63	1,318		Nemaha	61	409	
Clay	139	2,978		Nuckolls	52	1,432	
Colfax	76	1,829		Otoe	110	599	
Cuming	155	1,336		Pawnee	15	112	
Custer	290	3,842		Perkins	32	1,257	
Dakota	64	578		Phelps	94	3,030	
Dawes	505	4,635		Pierce	169	2,119	
Dawson	247	6,677		Platte	268	4,186	
Deuel	37	560		Polk	87	2,464	
Dixon	51	482		Red Willow	132	2,115	
Dodge	154	3,106		Richardson	35	336	
Douglas	255	3,578		Rock	87	1,210	
Dundy	21	1,411		Saline	130	1,842	
Fillmore	110	3,110		Sarpy	270	2,309	
Franklin	41	1,567		Saunders	364	3,193	
Frontier	70	1,176		Scotts Bluff	229	3,521	
Furnas	66	1,596		Seward	149	2,580	
Gage	249	1,859		Sheridan	179	1,721	
Garden	174	1,484		Sherman	68	1,137	
Garfield	38	529		Sioux	41	734	
Gosper	50	1,154		Stanton	92	1,063	
Grant	79	501		Thayer	85	2,049	
Greeley	58	1,256		Thomas	45	327	
Hall	296	7,600		Thurston	25	296	
Hamilton	104	3,947		Valley	76	1,075	
Harlan	50	1,603		Washington	97	1,088	
Hayes	21	787		Wayne	64	596	
Hitchcock	60	1,086		Webster	47	1,218	
Holt	370	5,156		Wheeler	45	953	
Hooker	38	387		York	119	3,994	
Howard	149	2,159					
				TOTALS	11,627	184,712	

2008

MUNICIPAL AND RURAL DOMESTIC GROUNDWATER TRANSFER PERMITS

Sec	LOCATION			PERMITTEE	GRANT IN GALLONS PER DAY	DATE OF PRIORITY	PERMIT NUMBER	FOOT NOTE
	Twn	Rng	County					
1,2,10,11,15	10	9W	Hall	City of Grand Island	78,000,000	12/12/1963	A-10266	
8,9,14-17 21-23,27,28,29 13	11	9W	Hall	City of Grand Island	41,184,000	06/01/1926	A-10267	
24	13	9E	Saunders	City of Lincoln	60,000,000	06/15/1931	A-10367	
18,19,30,31,32	13	10E	Saunders					
13,14,23,24 19,20	17	8E	Dodge	City of Fremont	45,000,000	06/01/1931	A-10411	
	17	9E	Dodge					
10	4	5E	Gage	City of Beatrice	6,500,000	04/30/1930	A-10481	
27,28,29,31, 32,33,34	14	30W	Lincoln	City of North Platte	16,920,000	02/12/1889	A-10510	
4,5,6,3	13	30W	Lincoln					
26	11	2E	Seward	City of Seward	4,000,000	07/01/1919	A-10514	
25	11	3E	Seward					
33	27	5E	Wayne	City of Wakefield	10,000,000	05/00/1963	A-10531	
7	12	14E	Cass	City of Plattsmouth	3,000,000	00/00/1886	A-10533	
	5	18W	Phelps	City of Holdrege	10,000,000	03/30/1889	A-10537	
29	13	13E	Sarpy	Metropolitan Utilities District	60,000,000	02/19/1965	A-10538	
	13	13E	Cass					
	8	7W	Clay	City of Harvard	2,000,000	07/00/1870	A-10545	
	2	2E	Jefferson	City of Fairbury	5,000,000	07/00/1887	A-10553	

MUNICIPAL AND RURAL DOMESTIC GROUNDWATER TRANSFER PERMITS

Sec	LOCATION			PERMITTEE	GRANT IN GALLONS PER DAY	DATE OF PRIORITY	PERMIT NUMBER	FOOT NOTE
	Twn	Rng	County					
8	1	1E	Jefferson	Village of Reynolds	216,000	11/00/1956	A-10557	
	20	2E	Colfax	Village of Leigh	130,000	00/23/1945	A-10578	
	28	3E	Cedar	City of Laurel	250,000	00/00/1910	A-10579	
25,35,36	25	48W	Box Butte	City of Alliance	7,500,000	00/00/1893	A-10581	Y
7,12	24	47W	Box Butte	City of Alliance		00/00/1942	A-10581	Y
1,11,12,13	7	10W	Adams	City of Hastings	30,400,000	04/00/1886	A-10582	
7,8	7	9W	Adams					
33	9	14E	Otoe	City of Nebraska City	5,000,000	12/12/1955	A-10585	
4	8	14E	Otoe					
22,26	14	12E	Sarpy	City of Papillion	5,000,000	02/00/1946	A-10587	
2	7	5W	Clay	City of Sutton	730,000	07/01/1946	A-10588	
2	12	9E	Saunders	City of Ashland	360,000	00/00/1875	A-10589	
28,29,30, 31,32,34	14	55W	Kimball	City of Kimball	5,300,000	00/00/1938	A-10592	
31,30	10	7E	Lancaster	City of Lincoln	12,000,000	00/00/1910	A-10595	
19,31	17	1E	Platte	City of Columbus	10,000,000	00/00/1948	A-10596	
24	17	1W	Platte					
10,15	11	25W	Dawson	City of Gothenburg	1,325,000	10/12/1943	A-10615	
6	6	14W	Kearney	City of Minden	864,000	05/10/1965	A-10624	
26	11	2E	Seward	City of Seward	4,000,000	02/02/1967	A-11034	

MUNICIPAL AND RURAL DOMESTIC GROUNDWATER TRANSFER PERMITS

Sec	LOCATION		County	PERMITTEE	GRANT IN GALLONS PER DAY	DATE OF PRIORITY	PERMIT NUMBER	FOOT NOTE
	Twn	Rng						
10,12,14,21,22, 23,24,25,26,27 18,20,21	22 55W		Scotts Bluff	City of Scottsbluff	10,000,000	03/03/1940	A-11085	
24	17 8E		Dodge	City of Fremont	3,000,000	03/01/1971	A-12171	
5,6,7,8	16 9E		Douglas	City of Fremont	50,000,000	12/17/1975	A-13909	
6	17 1E		Platte	City of Columbus	2,160,000	08/11/1980	A-15704	
32	9 14E		Otoe	City of Nebraska City	2,592,000	01/26/1981	A-15753	
20	29 6W		Knox	Lower Niobrara NRD	864,000	02/04/1981	A-15760	
11	10 2E		Seward	City of Seward	1,300,000	05/24/1982	A-16109	
31 5,6,9	14 30W 13 30W		Lincoln Lincoln	City of North Platte	11,664,000	01/06/1983	A-16166	
16,17	8 15W		Buffalo	City of Kearney	24,048,000	01/10/1983	A-16167	
22	5 2E		Saline	City of Western	576,000	08/21/1985	A-16442	
14	27 3E		Wayne	City of Wayne	1,440,000	09/26/1986	A-16525	
4,5	28 3E		Cedar	City of Laurel	902,000	11/10/1986	A-16530	Z
6	6 14W		Kearney	City of Minden	1,636,000	12/05/1986	A-16532	Z
2	7 5W		Clay	City of Sutton	700,000	02/18/1987	A-16542	Z
25,31,36	25 48W		Box Butte	City of Alliance	15,000,000	02/25/1987	A-16543	
10,15	11 25W		Dawson	City of Gothenburg	2,675,000	03/13/1987	A-16549	Z

MUNICIPAL AND RURAL DOMESTIC GROUNDWATER TRANSFER PERMITS

Sec	LOCATION		County	PERMITTEE	GRANT IN GALLONS PER DAY	DATE OF PRIORITY	PERMIT NUMBER	FOOT NOTE
	Twn	Rng						
10,12,14,22,23, 24,25,26,27 18,20,21	22 55W		Scotts Bluff	City of Scottsbluff	10,000,000	03/27/1987	A-16550	Z
31,32	4 15E		Richardson	Village of Stella	144,000	08/18/1989	A-16880	
3	20 4E		Colfax	Village of Howells	864,000	10/13/1989	A-16888	
3	20 4E		Colfax	Village of Howells	576,000	01/16/1990	A-16911	Z
18,30,31 32 4,5	13 10E 13 10E 12 10E		Saunders Sarpy Sarpy	City of Lincoln	50,000,000	01/25/1990	A-16917	
14	27 3E		Wayne	City of Wayne	1,728,000	02/16/1990	A-16927	
9	15 4E		Butler	Village of Bruno	288,000	03/27/1990	A-16964	
34	23 58W		Scotts Bluff	Village of Lyman	2,448,000	05/29/1990	A-16992	
2	4 5E		Gage	City of Beatrice	13,000,000	04/25/1991	A-17070	
8	20 4E		Colfax	Village of Howells	720,000	06/07/1991	A-17082	
27	5 6E		Gage	Village of Pickrell	30,000	09/27/1991	A-17117	
4	23 58W		Scotts Bluff	Village of Henry	1,000,000	02/03/1992	A-17140	
31	4 15E		Nemaha	Village of Stella	72,000	04/14/1992	A-17168	
15	13 5E		Saunders	Village of Valparaiso	288,000	07/28/1992	A-17212	
3,10	31 50W		Dawes	Dawes Co RWD # 1	120,960	11/09/1992	A-17230	
5	10 3E		Seward	City of Seward	1,224,000	07/23/1993	A-17301	

MUNICIPAL AND RURAL DOMESTIC GROUNDWATER TRANSFER PERMITS

Sec	LOCATION			PERMITTEE	GRANT IN GALLONS PER DAY	DATE OF PRIORITY	PERMIT NUMBER	FOOT NOTE
	Twn	Rng	County					
6	17	1E	Platte	City of Columbus	9,200,000	10/20/1993	A-17325	
35	10	4E	Seward	Village of Pleasant Dale	432,000	02/04/1994	A-17351	
16	10	9E	Cass	Village of Eagle	1,800,000	02/09/1994	A-17352	
31	15	10E	Douglas	Metropolitan Utilities District	104,000,000	03/01/1994	A-17356	
5,6,7,8, 17,18,19	14	10E	Saunders					
7	14	10E	Douglas					
20	6	11E	Johnson	City of Tecumseh	3,312,000	10/04/1994	A-17410	
5	14	9W	Howard	City of St. Paul	1,872,000	01/05/1995	A-17426	
1	12	12W	Hall	Village of Cairo	1,152,000	02/15/1995	A-17430	
74 20,21	1	37W	Dundy	City of Benkelman	1,440,000	08/23/1996	A-17533	
15	3	33W	Hitchcock	Village of Trenton	247,680	10/26/1996	A-17544	
27	18	56W	Banner	North Platte NRD	388,800	11/15/1996	A-17547	
30	12	7W	Merrick	Village of Chapman	520,000	12/06/1996	A-17548	
5	20	3E	Colfax	City of Clarkson	720,000	01/24/1997	A-17556	
15	31	52W	Dawes	City of Crawford	311,040	01/27/1997	A-17557	
8	31	52W	Dawes	City of Crawford	1,123,200	01/27/1997	A-17558	
11,13,16,21	2	2E	Jefferson	Little Blue NRD	21,600	01/29/1997	A-17560	
24	5	9W	Adams	Village of Lawrence	200,000	04/04/1997	A-17570	

MUNICIPAL AND RURAL DOMESTIC GROUNDWATER TRANSFER PERMITS

Sec	LOCATION			PERMITTEE	GRANT IN GALLONS PER DAY	DATE OF PRIORITY	PERMIT NUMBER	FOOT NOTE
	Twn	Rng	County					
33	25	48W	Box Butte	City of Alliance	10,080,000	10/17/1997	A-17624	
1	24	49W	Box Butte					
6	24	48W	Box Butte					
32	7	11E	Otoe	City of Syracuse	2,304,000	08/03/1999	A-17785	
5	6	11E						
2,3,10	4	5E	Gage	City of Beatrice		10/22/1999	A-17793	GW1
28	20	1W	Platte	City of Humphrey	1,440,000	01/31/2000	A-17807	
16,11,21,13	2	2E	Jefferson	Little Blue NRD	61,488	04/05/2000	A-17840	
27	18	56W	Banner	North Platte NRD		05/25/2000	A-17857	GW2
5	3	31W	Hitchcock	Village of Culbertson	1,152,000	10/05/2000	A-17920	
31	15	8W	Merrick	Village of Palmer	208,800	02/01/2001	A-17949	
6	32	11W	Holt	Boyd Co RWD # 2	500,000	04/20/2001	A-17976	
16	13	7E	Saunders	Village of Ceresco	803,520	09/13/2001	A-18018	
21	22	5E	Cuming	Cuming Co RWD # 1	1,200,000	11/20/2001	A-18024	
16	23	6E	Cuming					
12	21	5E	Cuming					
20	2	15W	Franklin	Village of Bloomington	160,000	12/26/2001	A-18027	
13	3	15E	Richardson	Village of Shubert	75,600	01/09/2002	A-18029	
10	2	5W	Nuckolls	Village of Ruskin	57,000	03/13/2002	A-18050	
20,29,30	1	6W	Nuckolls	City of Superior	1,500,000	03/13/2002	A-18051	
25	1	7W	Nuckolls					

MUNICIPAL AND RURAL DOMESTIC GROUNDWATER TRANSFER PERMITS

Sec	LOCATION			PERMITTEE	GRANT IN GALLONS PER DAY	DATE OF PRIORITY	PERMIT NUMBER	FOOT NOTE
	Twn	Rng	County					
6	32	11W	Holt	Boyd Co RWD # 2	875,000	04/22/2002	A-18064	Z
10	14	6E	Saunders	Village of Weston	150,000	05/13/2002	A-18070	
24	13	11E	Sarpy	City of Springfield	2,088,000	08/28/2002	A-18104	
18	13	12E	Sarpy					
23	32	42W	Sheridan	City of Gordon	2,124,000	03/03/2003	A-18147	
25	33	42W	Sheridan					
4	10	9E	Cass	Cass Co RWD # 2	1,020,000	04/14/2003	A-18163	
2	3	12E	Pawnee	Pawnee Co RWD # 1	480,000	08/08/2003	MT-1	
36	30	22W	Brown	City of Ainsworth	1,440,000	12/29/2003	MT-3	
19	5	22W	Gosper	City of Arapahoe	2,664,000	12/29/2003	MT-4	
13,24	5	23W	Gosper					
5,6	13	49W	Cheyenne	City of Sidney	7,632,000	03/08/2004	MT-6	
17,20,29,31	14	49W	Cheyenne					
2	15	51W	Cheyenne					
26,33	16	51W	Cheyenne					
5,6	2	29W	Red Willow	City of McCook	9,986,400	04/26/2004	MT-7	
36	3	30W	Red Willow					
23	12	42W	Deuel	Village of Big Springs	1,440,000	10/29/2004	MT-8	
17,18,30	15	30W	Lincoln	City of North Platte	28,800,000	08/12/2005	MT-9	
13,23,24,25	15	31W	Lincoln					
19	5	22W	Gosper	City of Arapahoe	432,000	09/12/5005	MT-11	Z
13,24	5	23W	Gosper					

MUNICIPAL AND RURAL DOMESTIC GROUNDWATER TRANSFER PERMITS

Sec	LOCATION			PERMITTEE	GRANT IN GALLONS PER DAY	DATE OF PRIORITY	PERMIT NUMBER	FOOT NOTE
	Twn	Rng	County					
18,31 36	2 2	14W 15W	Franklin Franklin	City of Franklin	1,000,000	09/14/2005	MT-12	
28,29	11	8E	Lancaster	City of Waverly	1,105,000	09/26/2005	MT-13	
22	23	6E	Cuming	Cuming Co RWD # 1	1,200,000	09/26/2005	MT-14	
28	26	2W	Pierce	City of Pierce	400,000	09/26/2005	MT-15	
32	22	1W	Madison	City of Madison	1,440,000	09/30/2005	MT-16	
28	5	2E	Saline	Village of Western		10/11/2005	MT-17	GW3
26,27	13	12E	Sarpy	City of Papillion		11/03/2005	MT-18	*
11	4	4E	Jefferson	Village of DeWitt	400,000	12/30/2005	MT-19	
13,24,35	5	4E	Saline					
5,6,7,8,18	7	9W	Adams	Hastings Utilities	140,000	02/16/2006	MT-20	Z
1,2,3,5,11,12, 13,14	7	10W	Adams					
25	8	10W	Adams					
7	9	4W	York	City of Henderson	2,592,000	04/04/2006	MT-22	
12	9	5W	Hamilton					
15	12	11E	Cass	City of Louisville	750,000	05/17/2006	MT-23	
12	27	3E	Wayne	City of Wayne	990,000	09/14/2006	MT-24	
29,32 6	4 3	25W 26W	Furnas Red Willow	BIC Joint Water Agency	2,778,000	10/23/2006	MT-25	
5,6,8	4	26W	Red Willow					
12,18	3	27W	Red Willow					
1	4	27W	Red Willow					

MUNICIPAL AND RURAL DOMESTIC GROUNDWATER TRANSFER PERMITS

Sec	LOCATION			PERMITTEE	GRANT IN GALLONS PER DAY	DATE OF PRIORITY	PERMIT NUMBER	FOOT NOTE
	Twn	Rng	County					
15	3	33W	Hitchcock	Village of Trenton	515,520	03/19/2007	MT-26	Z
31	15	8W	Merrick	Village of Palmer	375,000	07/05/2007	MT-27	Z
18	4	17W	Harlan	Village of Wilcox	720,000	08/20/2007	MT-28	
30	5	16W	Kearney					
27	5	17W	Kearney					
7	10	14E	Cass	Cass Co RWD #1		11/07/2007	MT-29	*
14	11	4W	York	Village of Bradshaw	720,000	12/17/2007	MT-30	
10,12,14,22, 23,24,25,26,27	22	55W	Scotts Bluff	City of Scottsbluff		06/05/2008	MT-32	*
18,20,21	22	54W	Scotts Bluff					
7	2	16W	Franklin	Village of Republican City		09/12/2008	MT-33	*
17	22	55W	Scotts Bluff	City of Gering		12/01/2008	MT-34	*
20	17	20W	Custer	City of Broken Bow		12/08/2008	MT-35	*

GW1: Allows expanded service area to A-10481

GW2: Allows additional wells to be completed but no increase of withdrawal from what is granted in A-17547

GW3: Allows an additional well to be completed but no increase of withdrawal from what is granted in A-16442

FOOT NOTE:

* = Pending

MUNICIPAL AND RURAL DOMESTIC GROUNDWATER TRANSFER PERMITS
CANCELLED OR DISMISSED DURING BIENNIUM

Sec	LOCATION			PERMITTEE	GRANT IN GALLONS PER DAY	DATE OF CANCELLATION	PERMIT NUMBER	FOOT NOTE
	Twn	Rng	County					
23,24	31	53W	Sioux	City of Crawford	1,938,816	10/30/2008	A-16891	L
25	9	13W	Buffalo	Village of Shelton	3,456,000	11/18/2008	A-17299	L
21	13	6W	Merrick	City of Central City		05/22/2007	A-17584	J
33	5	10W	Adams	City of Blue Hill		06/25/2007	MT-10	J
14,23	9	17W	Buffalo	City of Kearney	4,000,000	08/19/2008	MT-21	L
5	28	3E	Cedar	City of Laurel		11/03/2008	MT-31	J

PERMITS TO TRANSFER GROUNDWATER TO ADJOINING STATE

PERMITTEE	WELL	LEGAL DESCRIPTION OF WELL					USE ¹	PERMIT ² AMOUNT	DATE FILED	PERMIT NUMBER	FOOT NOTE
	REGISTRATION NO.	Tract	Sec	Twp	Rng	County					
Brad Young	G-033893	NE ¹ / ₄ NE ¹ / ₄	26	7N	42W	Chase	IRR	130.00 ac	08-10-82	TA-1	
Cure Land, LLC	G-031197	NE ¹ / ₄ NW ¹ / ₄	10	3N	42W	Dundy	IRR	67.80 ac	06-02-83	TA-3	
Cure Land, LLC	G-032548	NE ¹ / ₄ SW ¹ / ₄	10	3N	42W	Dundy	IRR	51.40 ac	06-02-83	TA-4	
Cure Land, LLC	G-058310	SW ¹ / ₄ SE ¹ / ₄	15	3N	42W	Dundy	IRR	75.00 ac	06-02-83	TA-5	
Wilder Farms	G-055003	NW ¹ / ₄ SE ¹ / ₄	3	2N	42W	Dundy	IRR	96.80 ac	07-11-83	TA-6	
Wilder Farms	G-047218	NW ¹ / ₄ SW ¹ / ₄	27	2N	42W	Dundy	IRR	75.00 ac	01-27-84	TA-7	
Wilder Farms	G-069767	SE ¹ / ₄ SW ¹ / ₄	27	2N	24W	Dundy	IRR	57.13 ac	04-29-85	TA-8	
Rural Water District #1 of Nemaha County, Kansas	G-072896 G-073242	NE ¹ / ₄	32	1N	14E	Richardson	PWS	144,000 gpd	06-06-89	TA-10	
Adrian F. Weaver	1 existing well		20	12N	46W	Deuel	DOM	2.50 af	05-11-92	TA-12	
Dawes County Rural Water District No. 1	G-076753 G-076754 G-076755 G-123077	NE ¹ / ₄ NW ¹ / ₄ NW ¹ / ₄ NE ¹ / ₄	3 10	31N	50W	Dawes Dawes	DOM	2.76 af	11-09-92	TA-13	

PERMITS TO TRANSFER GROUNDWATER TO ADJOINING STATE

PERMITTEE	WELL	LEGAL DESCRIPTION OF WELL					USE ¹	PERMIT ² AMOUNT	DATE FILED	PERMIT NUMBER	FOOT NOTE
	REGISTRATION NO.	Tract	Sec	Twp	Rng	County					
Indian Creek Pipeline, Inc.	G-079377	NE ¹ / ₄ NE ¹ / ₄	22	35N	57W	Sioux	STK	7.15 af	06-14-93	TA-15	
	G-079375+			4	33N	57W					Sioux
	G-079374+										
	G-079376+										
Sugarloaf Water Company, Inc.	G-080105		19	33N	53W	Sioux	STK	1.13 af	01-03-94	TA-16	
	G-080106										
	G-080107										
	G-080108										
	G-080109										
G-080110											
Joe & Nancy Falkenburg	G-079197	NW ¹ / ₄ NE ¹ / ₄	22	35N	57W	Sioux	STK	4.17 af	05-05-94	TA-17	
Joe & Nancy Falkenburg	G-079377	NE ¹ / ₄ NE ¹ / ₄	22	35N	57W	Sioux	STK	2.80 af	06-06-94	TA-18	
Rural Water District #1 of Nemaha County, Kansas	G-072896 G-073242	NE ¹ / ₄	32	1N	14E	Richardson	PWS	58.30 af	07-10-95	TA-20	
John Kaldahl	G-097244	SE ¹ / ₄ SW ¹ / ₄	33	1N	5W	Nuckolls	IRR	135.00 af	01-24-97	TA-22	

PERMITS TO TRANSFER GROUNDWATER TO ADJOINING STATE

PERMITTEE	WELL	LEGAL DESCRIPTION OF WELL					USE ¹	PERMIT ² AMOUNT	DATE FILED	PERMIT NUMBER	FOOT NOTE
	REGISTRATION NO.	Tract	Sec	Twp	Rng	County					
Little Blue NRD	A-010553A A-010553B A-010553C A-010553D A-010553E A-010553F A-010553G A-010553H G-032647 G-068253	11,13,16,21	2N	2E	Jefferson	PWS	13.45 af	01-29-97	TA-23		
John Kaldahl	G-098663	SW ¹ / ₄ SW ¹ / ₄	33	1N	5W	Nuckolls	IRR	100.00 af	09-24-97	TA-25	
Bruce Nienhueser	G-094357A	SE ¹ / ₄ SW ¹ / ₄	22	12N	49W	Cheyenne	IRR	12.125 af	04-06-98	TA-26	
	G-094357B	SW ¹ / ₄ SW ¹ / ₄	15	12N	49W	Cheyenne					
Sauvage Gas Service Inc.	G-106165 G-106166	31,32	1N	28W	Red Willow	STK		03-29-00	TA-27	*	
Little Blue NRD	A-010553A A-010553B A-010553C A-010553D A-010553E A-010553F A-010553G A-010553H	11,13,16,21	2N	2E	Jefferson	PWS	32.76 af	04-05-00	TA-28		

PERMITS TO TRANSFER GROUNDWATER TO ADJOINING STATE

PERMITTEE	WELL	LEGAL DESCRIPTION OF WELL					USE ¹	PERMIT ² AMOUNT	DATE FILED	PERMIT NUMBER	FOOT NOTE
	REGISTRATION NO.	Tract	Sec	Twp	Rng	County					
Little Blue NRD	(continued) G-032647 G-068253 G-096478	11,13,16,21	2N	2E	Jefferson	PWS	32.76 af	04-05-00	TA-28		
Ward Heitmann	G-055199	SW ¹ / ₄ SW ¹ / ₄	33	1N 3W	Thayer	IRR	84 af	12-06-02	TA-30		
Fern B. Gullet & Betty J. Young	G-015400	NW ¹ / ₄ SW ¹ / ₄	16	23N 58W	Scotts Bluff	IRR	34 af	05-04-04	TA-31		
Larry Rice Companies	G-126300	SW ¹ / ₄ NW ¹ / ₄	12	28N 58W	Sioux	IRR	60 af	06-07-04	TA-32		
Rural Water District #1 of Nemaha County, Kansas	G-072896 G-073242	NE ¹ / ₄ NE ¹ / ₄	32	1N 14E	Richardson	PWS	153.44 af	05-17-06	TA-37		
Bruce Nienhueser	G-094357A G-094357B	SE ¹ / ₄ SW ¹ / ₄ SW ¹ / ₄ SW ¹ / ₄	22 15	12N 49W 12N 49W	Cheyenne Cheyenne	IND	38 af	10-25-06	TA-38		
Dawes County Rural Water District No. 1	G-076753 G-076754 G-076755 G-123077	NE ¹ / ₄ NW ¹ / ₄ NW ¹ / ₄ NE ¹ / ₄	3 10	31N 50W 31N 50W	Dawes Dawes	DOM	7.21 af	06-07-07	TA-41		

PERMITS TO TRANSFER GROUNDWATER TO ADJOINING STATE

PERMITTEE	WELL	LEGAL DESCRIPTION OF WELL					USE ¹	PERMIT ² AMOUNT	DATE FILED	PERMIT NUMBER	FOOT NOTE
	REGISTRATION NO.	Tract	Sec	Twp	Rng	County					
John N Middlesworth Trust	G-057531	SW¼SW¼	21	24N	58W	Sioux	IRR		10-22-07	TA-42	*
Bruce Nienhueser	G-094357A	SE¼SW¼	22	12N	49W	Cheyenne	IND		11-07-08	TA-43	*
	G-094357B	SW¼SW¼	15	12N	49W	Cheyenne					

¹ IRR=Irrigation
PWS=Public Water Supply
DOM=Domestic
STK=Stock water

² gpd=gallons per day
af=acre-feet per year
ac=acres

FOOT NOTE:
* = Pending

PERMITS TO TRANSFER GROUNDWATER TO ADJOINING STATE
 CANCELLED OR DISMISSED DURING BIENNIUM

PERMITTEE	WELL	LEGAL DESCRIPTION OF WELL					USE ¹	PERMIT AMOUNT	DATE CANCELLED	PERMIT NUMBER	FOOT NOTE
	REGISTRATION NO.	Tract	Sec	Twp	Rng	County					
David Wieser	A-007534	SW¼NW¼	2	12N	53W	Cheyenne	IND	40.00 af	12-31-07	TA-39	
Rockies Express Pipeline, LLC									01-16-08	TA-40	^

¹ IND=Irrigation

FOOT NOTE:
[^] Dismissed

PERMITS TO WITHDRAW AND TRANSFER GROUNDWATER FOR INDUSTRIAL PURPOSES

PERMITTEE	NO. OF WELLS PERMITTED	LEGAL DESCRIPTION OF WELLS				PERMIT AMOUNT ¹	DATE FILED	PERMIT NUMBER	FOOT NOTE
		Sec	Twp	Rng	County				
Tyson Fresh Meats, Inc.	4	4	28	9E	Dakota	4,000 af	10-18-1988	I-1	
Crow Butte Resources, Inc.	wellfield ² wellfield ² wellfield ²	11-13 20 29-30	31 31 31	52W 51W 51W	Dawes Dawes Dawes	5,871 af	02-15-1991	I-2	
Tyson Fresh Meats, Inc.	2	32	22	1W	Madison	2,915 af	06-06-1995	I-4	
Nebco, Inc.	1	11	12	10E	Cass	200 af	04-24-1996	I-5	
Nebco, Inc.	1	11	12	10E	Cass	50 af	01-20-2006	I-5A	
Hormel Foods Corp	6	25	17	8E	Dodge	4,000 af	04-13-1998	I-6	
Tyson Fresh Meats, Inc.	4 ³	4	28	9E	Dakota	2,235 af	09-13-1999	I-7	
Tyson Fresh Meats, Inc. ⁴	1	4	28	9E	Dakota	----	11-14-2000	I-7A	
Heritage Hills Golf Corp.	3	31	3	29W	Red Willow	340 af	09-26-2001	I-8	
Thomas C. Baker (dba Baker Corp.)	1	7	3	32W	Hitchcock	373 af	04-16-2004	I-9	
Thomas C. Baker (dba Baker Corp.)	2 ⁵	12	3	33W	Hitchcock	450 af	12-07-2004	I-10	
Mid-America Agri Products, LLC	2	5	3	25W	Furnas	1,370 af	10-18-2005	I-12	

PERMITS TO WITHDRAW AND TRANSFER GROUNDWATER FOR INDUSTRIAL PURPOSES

PERMITTEE	NO. OF WELLS PERMITTED	LEGAL DESCRIPTION OF WELL				PERMIT AMOUNT ¹	DATE FILED	PERMIT NUMBER	FOOT NOTE
		Sec	Twp	Rng	County				
Thomas C. Baker (dba Baker Corp.)	1	1	3	33W	Hitchcock	600 af	07-25-2006	I-13	
Thomas C. Baker ⁶ (dba Baker Corp.)	3	1 7 12	3 3 3	33W 32W 33W	Hitchcock Hitchcock Hitchcock	----	05-10-2007	I-13A	
Bruce Nienhueser	2	22	12	49W	Cheyenne	38 af	10-25-2006	I-15	
Bruce Nienhueser ⁷	2	22	12	49W	Cheyenne	----	11-07-2008	I-15A*	
David Wieser ⁸	1	2	12	53W	Cheyenne	40 af	02-05-2007	I-16	
Koch Nitrogen Co. ⁸	1	7	11	9E	Cass	22 af	07-05-2007	I-18	

¹ Acre-ft per annum

² Not limited by number of wells. Limited to geographical area and amount withdrawn

³ Same number of wells permitted under I-1

⁴ Amendment to I-7 requesting an additional well

⁵ I-10 includes well and amount permitted by I-9

⁶ Amendment to I-13 to include wells permitted by I-9 and I-10

⁷ Amendment to I-15 requesting extension of expiration date

⁸ Temporary transfer; expiration date 12-31-2007.

FOOTNOTE:

* = Pending

PERMITS TO DRILL A WATER WELL WITHOUT REGARD TO MINIMUM STATUTORY SPACING

PERMITTEE	WELL REGISTRATION NO.	LEGAL DESCRIPTION OF WELL				USE ¹	DATE APPROVED	PERMIT NUMBER	FOOT NOTE
		Sec	Twp	Rng	County				
Elwood Hughes	G-014600	25	30	22W	Brown	IRR	05-09-1958	WSP-1	
Fred G. Kinnett		27	23	56W	Scotts Bluff	IRR	07-31-1958	WSP-3	WS1
D.D. Ernst	G-009139	27	9	20W	Dawson	IRR	04-25-1961	WSP-5	
Martha E. Benson	G-008243	13	8	19W	Phelps	IRR	05-22-1961	WSP-6	
Albert Williamson	A-005015A	20	2	35W	Hitchcock	IRR	05-16-1962	WSP-8	
Warren L. Mitchell	G-009732	18	9	20W	Dawson	IRR	11-12-1963	WSP-9	
George Ourada	G-046369	27	9	20W	Dawson	IRR	04-30-1965	WSP-11	
Bernard Laue	G-070270	11	7	16W	Kearney	IRR	06-03-1965	WSP-12	
Gulf Oil Corporation	G-040174	19	13	6W	Merrick	IND	12-14-1967	WSP-14	
August Peters	G-008746	27	11	11W	Hall	IRR	03-07-1968	WSP-15	
City of Danbury	G-028604	19	1	27W	Red Willow	PWS	04-08-1968	WSP-16	
V.T. Henline Estate	G-011764	35	10	14W	Buffalo	IRR	04-09-1968	WSP-17	
Hazel M. Eldridge	G-018385	6	8	15W	Buffalo	IRR	05-27-1970	WSP-18	

PERMITS TO DRILL A WATER WELL WITHOUT REGARD TO MINIMUM STATUTORY SPACING

PERMITTEE	WELL REGISTRATION NO.	LEGAL DESCRIPTION OF WELL				USE ¹	DATE APPROVED	PERMIT NUMBER	FOOT NOTE
		Sec	Twp	Rng	County				
Donald C. Prasch	G-042896	4	9	21W	Dawson	IRR	10-31-1973	WSP-20	
Everett Jones	G-041727	16	8	14W	Buffalo	IRR	01-14-1974	WSP-21	
Ira R. Paisley	G-041542	11	16	43W	Garden	IRR	03-29-1974	WSP-22	
Cortland Bombeck	G-006053	6	8	12W	Adams	IRR	08-06-1974	WSP-23	
Vernon Bredthauer	G-010426	36	10	12W	Hall	IRR	07-03-1975	WSP-24	
William S. Trumbull	G-057014	15	10	21W	Dawson	IRR	03-08-1977	WSP-25	
James Poulas	G-060096	13	17	6E	Dodge	IRR	06-05-1978	WSP-27	
Pepsi Cola Bottling Co.		36	25	48W	Box Butte	IND	10-17-1980	WSP-29	WS1
Walter S. Ashton	G-068296	16	9	12W	Hall	IRR	05-24-1982	WSP-30	
The Iams Company	G-070139	34	11	7W	Hamilton	IND	04-19-1984	WSP-32	
The Iams Company	G-070390	34	11	7W	Hamilton	IND	12-23-1985	WSP-33	
Monfort of Colorado	G-070248	14	11	9W	Hall	IND	05-01-1986	WSP-34	
Rose Helus and Frances Prokes	G-073388	12	17	3E	Colfax	IRR	04-21-1988	WSP-35	

PERMITS TO DRILL A WATER WELL WITHOUT REGARD TO MINIMUM STATUTORY SPACING

PERMITTEE	WELL REGISTRATION NO.	LEGAL DESCRIPTION OF WELL				USE ¹	DATE APPROVED	PERMIT NUMBER	FOOT NOTE
		Sec	Twp	Rng	County				
Joseph Ruzicka	G-073085	28	15	5W	Merrick	IRR	04-17-1989	WSP-37	
The Iams Company	G-073457	34	11	7W	Hamilton	IND	05-05-1989	WSP-38	
Monfort, Inc.	G-072387	14	11	9W	Hall	IND	01-16-1990	WSP-40	
Gordon Marquette	G-088640	2	2	33W	Hitchcock	IRR	10-30-1990	WSP-41	
Jerry Shotkoski	G-075209	34	16	6W	Nance	IRR	08-17-1992	WSP-44	
City of Cozad	G-083024	5	10	23W	Dawson	PWS	03-19-1993	WSP-49	
Dean Shubert	G-087062	27	9	18W	Buffalo	IRR	02-09-1996	WSP-53	
Rusty's Fertilizer	G-087812	21	8	18W	Phelps	IND	05-25-1996	WSP-54	
Farmer's Cooperative Association	G-087978	32	11	2W	York	IND	04-30-1996	WSP-55	
Carroll Hardessen	G-016953	31	13	40W	Keith	IRR	06-12-1996	WSP-56	
Kenneth Schoen	G-093637	9	4	21W	Furnas	IRR	02-27-1997	WSP-57	
City of Deshler	G-095358	12	2	4W	Thayer	PWS	11-07-1997	WSP-59	

PERMITS TO DRILL A WATER WELL WITHOUT REGARD TO MINIMUM STATUTORY SPACING

PERMITTEE	WELL REGISTRATION NO.	LEGAL DESCRIPTION OF WELL				USE ¹	DATE APPROVED	PERMIT NUMBER	FOOT NOTE
		Sec	Twp	Rng	County				
City of Holdrege	G-096786	34	6	18W	Phelps	IND	06-10-1998	WSP-61	
Lloyd Mader	G-099039	32	12	9W	Hall	IRR	12-18-1998	WSP-62	
S&S Welding, Inc.	G-100629	27	12	9E	Cass	IND	11-05-1999	WSP-63	
Monfort, Inc.	G-070248	14	11	9W	Hall	IND	03-31-1999	WSP-64	
Merlin Rathman	G-103071	33	10	11W	Hall	IRR	11-12-1999	WSP-65	
Village of Waterloo	G-103816	10	15	10E	Douglas	PWS	04-10-2000	WSP-66	
St. Patrick's School System – McDaid School	G-106947	3	13	30W	Lincoln	IND	03-31-2000	WSP-67	
St. Patrick's School System – McDaid School	G-106946	3	13	30W	Lincoln	IND	03-31-2000	WSP-68	
Waterloo Public Schools	G-100441	10	15	10E	Douglas	IRR	12-04-2000	WSP-70	
Ronald B. Miller	G-116013	12	13	7W	Merrick	IRR	03-12-2002	WSP-72	
Fremont Middle School	G-127618	19	17	9E	Dodge	IRR	09-25-2002	WSP-73	
Jerome Kneifel	G-117621	8	16	1E	Butler	IRR	04-15-2002	WSP-74	

PERMITS TO DRILL A WATER WELL WITHOUT REGARD TO MINIMUM STATUTORY SPACING

PERMITTEE	WELL REGISTRATION NO.	LEGAL DESCRIPTION OF WELL				USE ¹	DATE APPROVED	PERMIT NUMBER	FOOT NOTE
		Sec	Twp	Rng	County				
James McPeak	G-129050	2	12	6W	Hamilton	IRR	06-27-2002	WSP-75	
Gary Haddan	G-086458	27	2	2E	Jefferson	IRR	08-28-2002	WSP-76	
Dean Keener	G-117261	8	23	55W	Scotts Bluff	IRR	12-04-2003	WSP-78	
Deryel Beck	G-046315	28	15	5W	Merrick	IRR	02-11-2003	WSP-79	
James Stoelting	G-079938	20	2	19W	Harlan	IRR	05-23-2005	WSP-80	
Lloyd Wagner		8	12	8W	Merrick	IRR	12-04-2003	WSP-81	WS1
Potato Head, LLC	G-120660	32	20	50W	Morrill	IND	05-10-2005	WSP-84	
Potato Head, LLC	G-120661	32	20	50W	Morrill	IND	05-10-2005	WSP-85	
Wood River, City of	G-133163	19	10	11W	Hall	PWS	12-17-2003	WSP-86	
Randy and Sheri Kuck	G-127160	7	5	21W	Gosper	IRR	11-17-2004	WSP-87	
Big B	G-109409	23	11	11W	Hall	IRR	05-10-2005	WSP-89	
Schuyler Co-op Association	G-141892	21	17	2E	Colfax	IND	06-23-2006	WSP-94	
Charles Ryan	G-006065	12	14	7W	Merrick	IRR	09-29-2006	WSP-95	

PERMITS TO DRILL A WATER WELL WITHOUT REGARD TO MINIMUM STATUTORY SPACING

PERMITTEE	WELL REGISTRATION NO.	LEGAL DESCRIPTION OF WELL				USE ¹	DATE APPROVED	PERMIT NUMBER	FOOT NOTE
		Sec	Twp	Rng	County				
Hooker Brothers Sand & Gravel	G-140839	18	11	8W	Merrick	IND	05-12-2006	WSP-96	
Schuyler Co-op Association	G-141893	21	17	2E	Colfax	IND	06-23-2006	WSP-97	
Beatrice Concrete Co. Inc.	G-014742	16	2	2E	Jefferson	IND	07-31-2006	WSP-98	
Aurora Cooperative	G-142905	7	6	14W	Kearney	IND	12-06-2006	WSP-99	
Procter & Gamble	G-070390	34	11	7W	Hamilton	IND	03-25-2008	WSP-100	
Mike Kroeger	G-149446	18	17	4E	Colfax	IRR	06-09-2008	WSP-101	
Carson Day	G-043420	29	17	9E	Dodge	IRR	11-24-2008	WSP-102	

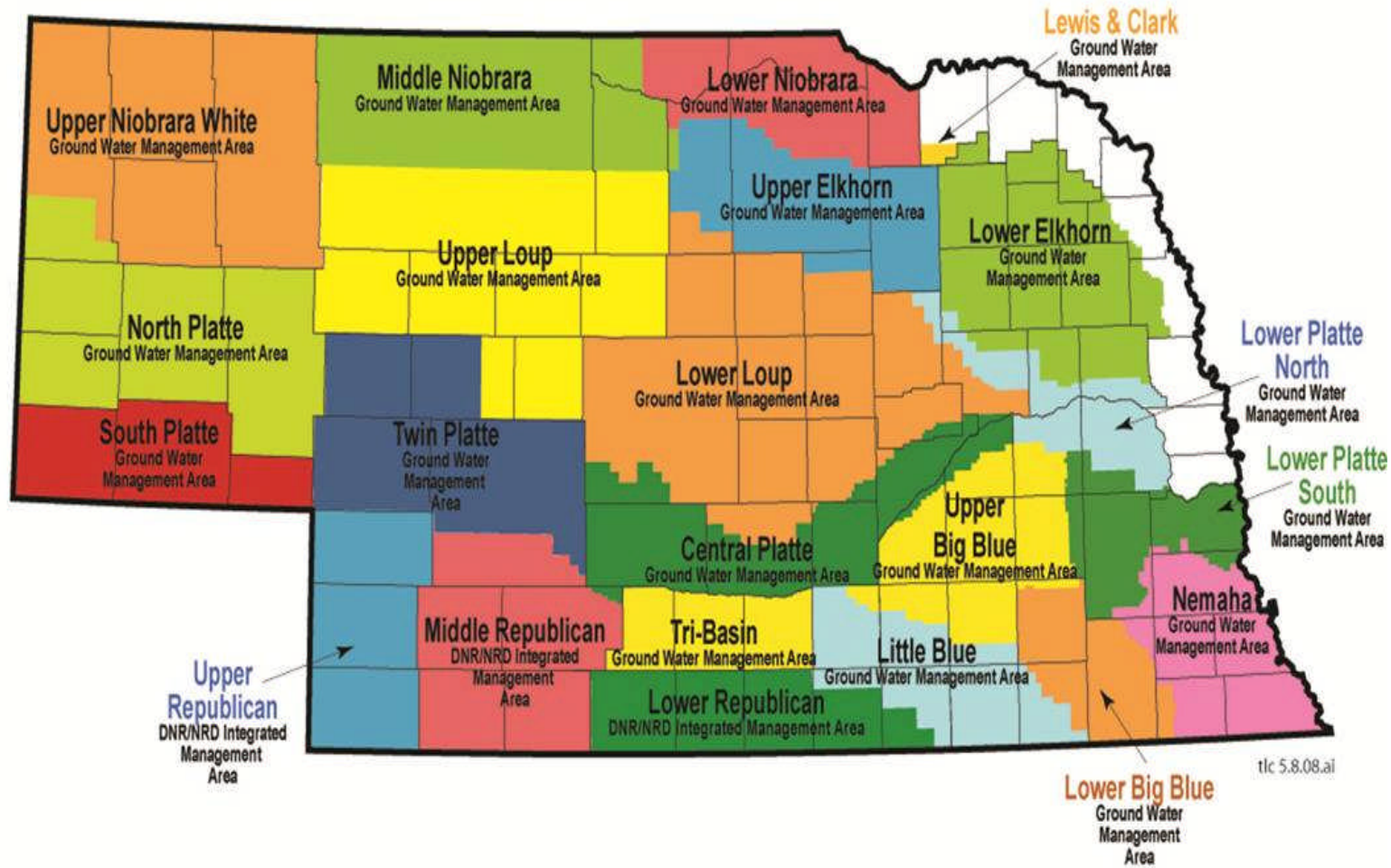
¹ IRR = Irrigation
PWS = Public Water Supply
IND = Industrial

WS1 = Well has not been constructed

FOOTNOTE:
* = Pending

Nebraska Ground Water Management Areas/DNR/NRD Integrated Management Areas

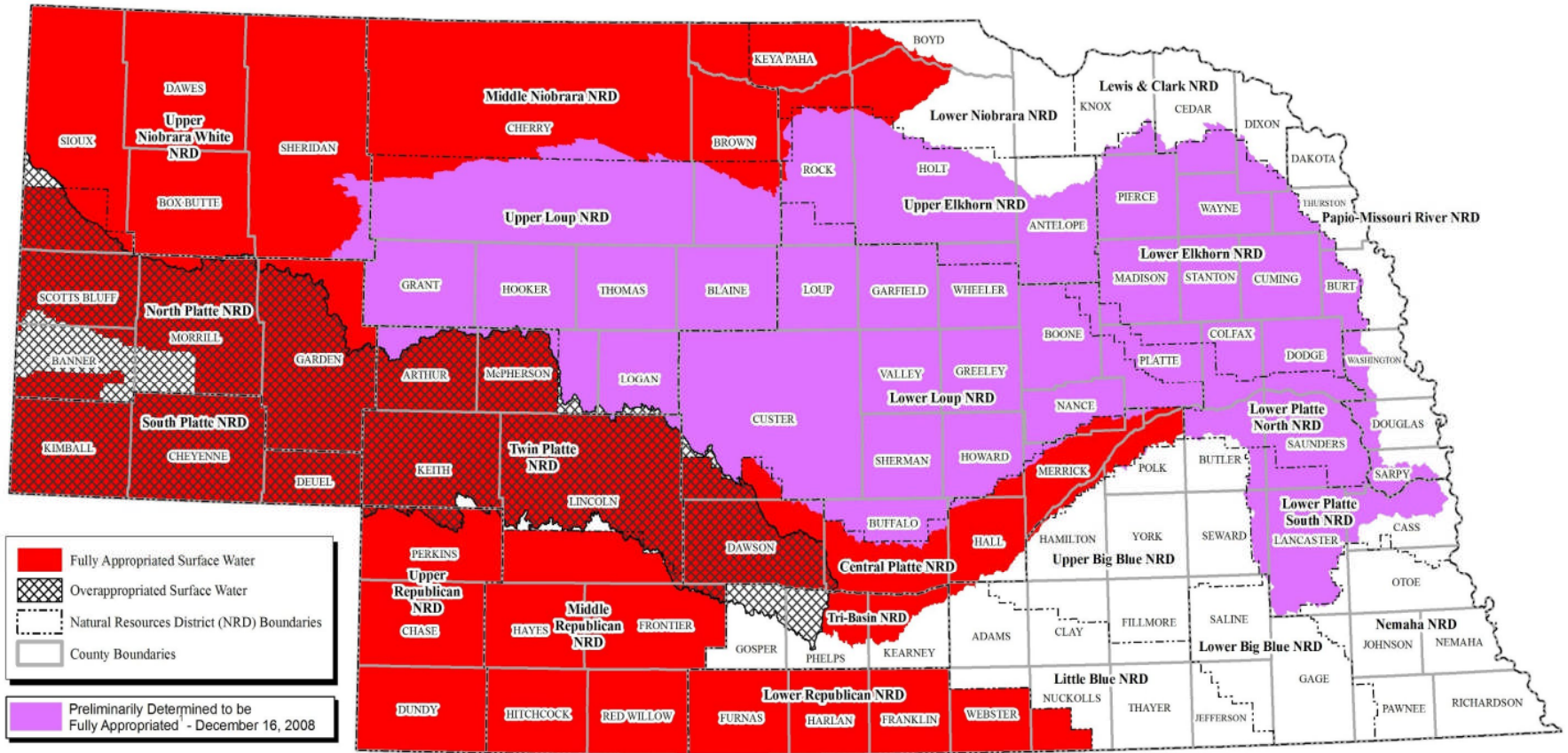
as of May 8, 2008





Fully Appropriated and Overappropriated Surface Water in Nebraska

Determinations made by the Department of Natural Resources as of December 31, 2008



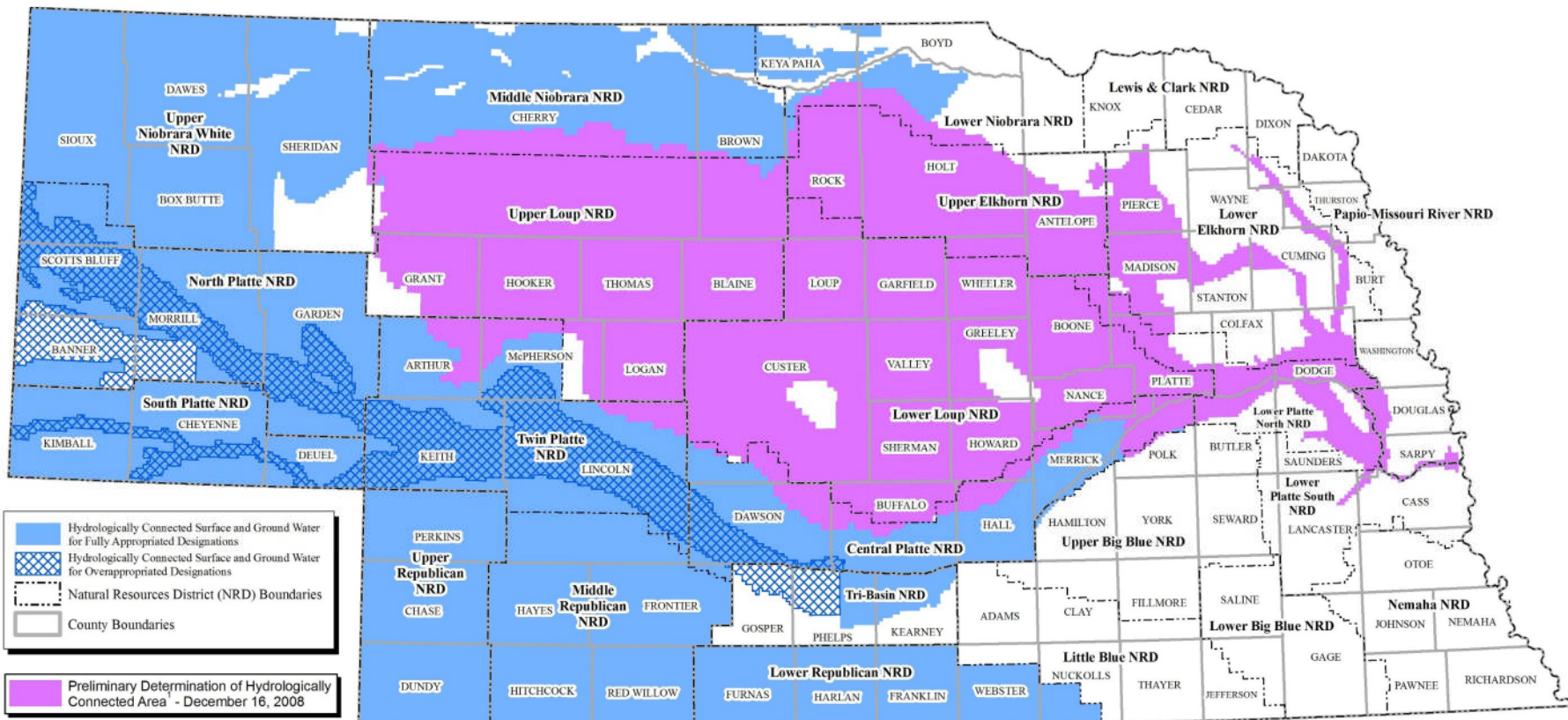
This map represents all areas in Nebraska where the surface water resources have been determined to be fully appropriated or overappropriated by The Department of Natural Resources (DNR) as of December 16, 2008. Detailed information regarding these determinations can be found in the individual Notices and Orders issued by DNR. Final determination will be made by DNR on or before April 15, 2009.





Geographic Areas Determined to Have Surface Water Hydrologically Connected to Ground Water for the Purpose of Fully Appropriated or Overappropriated Designations

Determinations made by the Department of Natural Resources as of December 31, 2008



Hydrologically Connected Surface and Ground Water for Fully Appropriated Designations
 Hydrologically Connected Surface and Ground Water for Overappropriated Designations
 Natural Resources District (NRD) Boundaries
 County Boundaries
 Preliminary Determination of Hydrologically Connected Area - December 16, 2008

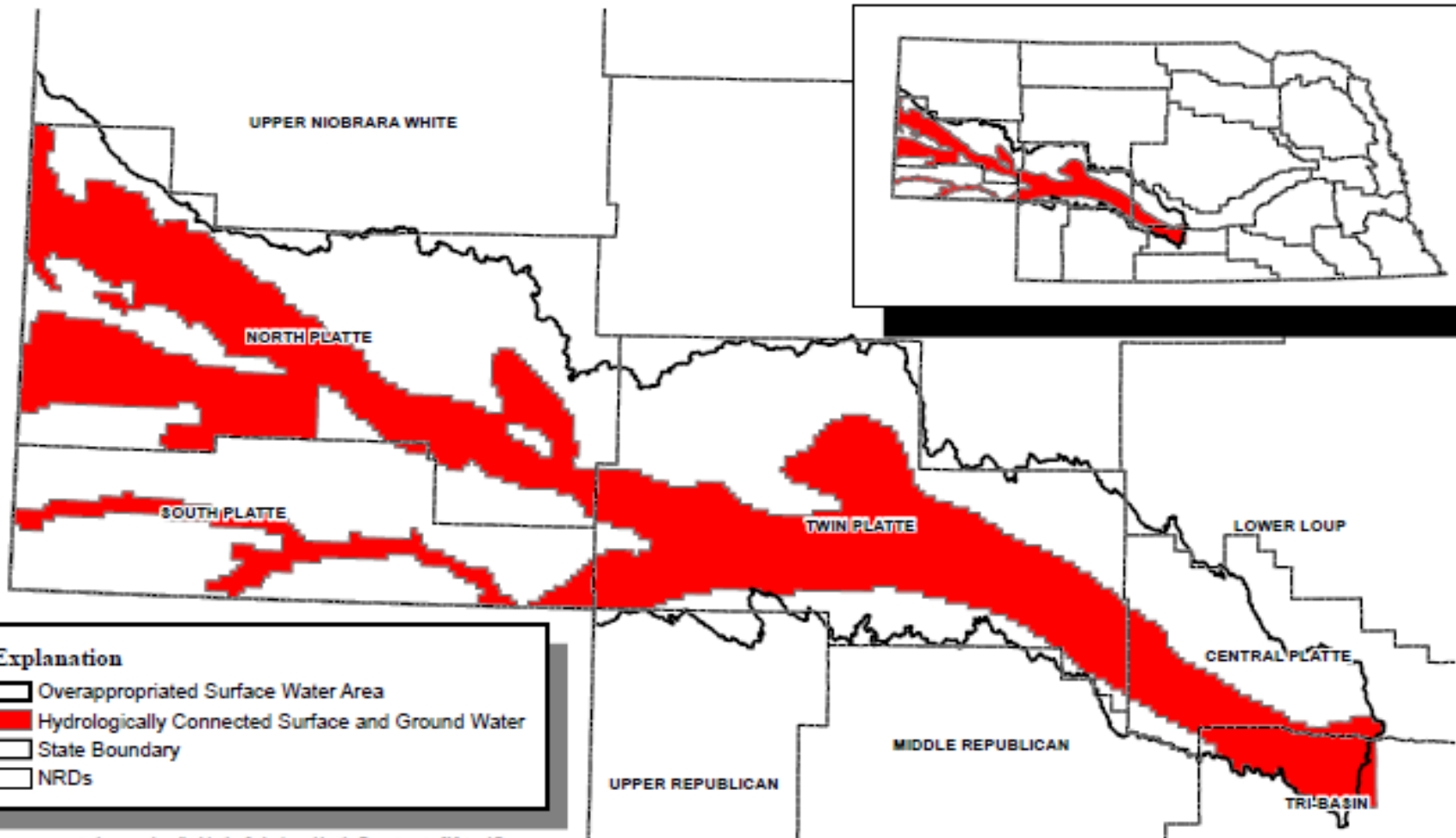
This map represents all areas of Nebraska, as of December 16, 2008, where it has been determined by the Department of Natural Resources (DNR) that surface water is hydrologically connected to ground water for the purpose of fully appropriated or overappropriated designations. Detailed information regarding these determinations can be found in the individual Notices and Orders issued by DNR. Final determination will be made by DNR on or before April 15, 2009.





Planning Section

Overappropriated Surface Water and the Geographic Area Determined to Have Surface Water Hydrologically Connected to Ground Water for the Purpose of Overappropriated Designation.



Explanation

- Overappropriated Surface Water Area
- Hydrologically Connected Surface and Ground Water
- State Boundary
- NRDs

This map represents the areas described in the Order issued by the Department of Natural Resources on September 15, 2004 designating the surface water resources within the Platte River Basin above the Kearney Canal Diversion, the North Platte River Basin including Pumpkinseed Creek and the South Platte River Basin including Lodgepole Creek as overappropriated. Also represented is the geographic area within which it has been determined that surface water is hydrologically connected to ground water for the purpose of designating the surface water resources within this same area. Additional information regarding the designation can be found in the Order issued by the Department of Natural Resources on September 15, 2004.

0 12.5 25 50 75 100 Miles

Map Produced by Kevin J. Schwartzman, March 3, 2009

WATER DIVISIONS

The State of Nebraska is divided in two water divisions by statute, denominated Water Division No. 1 and Water Division No. 2, respectively. Water Division No. 1 consists of all the lands of the state drained by the Platte Rivers and their tributaries lying west of the mouth of the Loup River; and also all other lands lying south of the Platte and South Platte Rivers that may be watered from other superficial or subterranean streams not tributary to the Platte River. Water Division No. 2 consists of all lands that may be watered from the Loup, White, Niobrara and Elkhorn Rivers, and Hat Creek and their tributaries, and those lands drained by the Platte River and its tributaries lying east of the mouth of the Loup River.

For convenience in the administration of the surface water laws and the distribution of water, the two water divisions have been subdivided into 12 water divisions, denominated 1-A, Platte River Basin; 1-B, Republican River Basin; 1-C, Little Blue River Basin; 1-D, Big Blue River Basin; 1-E, Lodgepole Creek Basin; 1-F, Nemaha River Basin and Lower Missouri River and Tributary basins; 2-A, Loup River Basin; 2-B, Elkhorn River and Salt Creek basins; 2-C, Niobrara River Basin; 2-D, White River and White Clay Creek basins; 2-E, Hat Creek Basin; and 2-F, Upper Missouri River and Tributary basins, as shown on the preceding page.

CLAIMS AND APPLICATIONS

The following tables give a complete list of all current surface water appropriations of record in the Department of Natural Resources. The current surface water appropriations listing is followed by three tables: (1) Pending applications which have not yet been approved or denied; (2) Permits to Conduct Water in a Stream; and (3) Appropriations that have been cancelled in full or in part, or have been dismissed, during the past two years.

The appropriations have been arranged within each water division in downstream order by the location of their point of diversion, and then in order of priority for multiple appropriations with a common point of diversion. Appropriations which have sources of supply that are not directly tributary on the surface to the main stream are listed at the first part of each water division.

Appropriations having docket numbers (D-) refer to claims covering rights which were acquired under the law prior to April 4, 1895, or those on the Missouri River covered by the law passed in 1980; and those having application numbers (A-) were filed to appropriate water under the law of 1895.

There is only one appropriator listed for each entry. However, certain appropriations may have more than one appropriator of record. More detailed information on the appropriator(s) of record is available from the Department.

Definitions for abbreviations in the "Use" and "Footnotes" columns are listed on pages 100 and 101.

The grant is listed in cubic feet per second (cfs) unless it is designated as acre-feet (af). Basically, storage rights are granted in acre-feet; diversions from streams are granted in cubic feet per second. Nebraska law does not allow the Department to limit the rate at which water may be diverted from or into storage. Diversions from streams for irrigation are limited by statute to a maximum rate of one cubic feet per second for every seventy acres of land irrigated. In the tables concerning current water rights, the grant listed is the amount in effect at the time of this publication. In the tables concerning cancelled and dismissed water rights, the grant listed is the amount that has been cancelled.

The “annotation” column lists petition numbers or appropriation numbers also associated with the appropriation.

SURFACE WATER APPROPRIATION DEFINITIONS OF ABBREVIATION IN “USE” COLUMN

“CO”	Cooling
“DG”	Dredge
“DI”	Domestic Irrigation and Manufacturing
“DO”	Domestic
“FC”	Fish Culture
“FL”	Flood Control
“FW”	Fish and wildlife
“GW”	Groundwater Recharge
“IF”	Instream Flow
“IG”	Induced Groundwater Recharge
“IN”	Intentional Underground Storage
“IR”	Irrigation from Natural Stream
“IS”	Irrigation and Storage (an appropriation which was approved for both uses)
“IU”	Irrigation and Incidental Underground Storage
“MF”	Manufacturing
“ML”	Maintain Level of a Lake
“MU”	Municipal
“OU”	Stor-only and Incidental Underground Storage
“PI”	Power and Incidental Underground Storage
“PR”	Power
“PS”	Supplemental Power and Incidental Underground Storage
“PW”	Public Water Supply
“RD”	Raise Dam
“SC”	Supplemental Cooling (an appropriation for water for cooling through a system that has a prior appropriation for cooling)
“SD”	Supplemental Domestic
“SF”	Supplemental Fish Culture
“SI”	Supplemental Irrigation (irrigation from reservoir on lands also covered by a natural flow appropriation)
“SO”	Stor-only (irrigation from a reservoir on lands not covered by a natural flow appropriation)
“SP”	Supplemental Power (an appropriation for water for power through a system that has a prior appropriation for power)
“SR”	Storage use within a reservoir.
“SS”	Supplemental Storage (an appropriation that has a prior appropriation for storage)
“ST”	Storage
“SU”	Storage and Incidental Underground Storage
“TI”	Transfer to Instream
“UI”	Supplemental Irrigation and Incidental Underground Storage
“US”	Incidental Underground Storage
“WF”	Wildlife and Flood Control
“WS”	Waste Storage
“WT”	Wetlands

SURFACE WATER APPROPRIATION EXPLANATION OF FOOTNOTE CODES

**FOOTNOTE
CODE**

FOOTNOTE EXPLANATION

A	Supplemental storage based on increase in size of reservoir capacity or increase in amount of water diverted into reservoir.
B	Supplemental storage from different source; total grant in acre-feet not to exceed first appropriation.
C	Supplemental storage from different source; total grant is sum of two appropriations.
D	This appropriation is additional water for a prior appropriation.
E	The sources of these appropriations do not drain on the surface into the main stream of a water division, but often into lakes of the Sandhills or other lakes, bogs, etc.
F	Designates beginning of separate basins in 2-F.
G	Amount affirmed by U.S. Supreme Court: 29 cfs for Nebraska and 15 cfs for Colorado.
H	The rate and grant specified in the permit are inconsistent.
I	Provides for optional diversion.
J	Dismissed or denied.
K	Cancelled in Part.
L	Cancelled in Full.
M	Less amount diverted under A-2293.
N	Less any amounts diverted under other appropriation so that total amount diverted at any time shall not exceed statutory limit of one cfs for 70 acres.
O	Supplemental storage from same source. Total grant is sum of appropriation.
P	Total diversion under A-1853R, A-1976R, and A-2726R at the Tri-County Canal headgate is limited to 25 cfs.
Q	The natural flow together with supplemental storage water shall not exceed 1500 second-feet as a rate of diversion
R	Combined diversion for cooling at Gerald Gentlemen units No. 1 and No. 2 is limited to 1720 cfs from all sources.
S	Adds lands but does not increase appropriation of original filing.
T	By stipulation, the Loup River Public Power District is subsequent in priority to A-2293 filed by the Middle Loup Public Power and Irrigation District and A-2312 filed by the North Loup Public Power and Irrigation District.
U	Total allocation from Middle Loup River and Oak Creek under A-4923A and A-4923B is 68,120 acre-feet.
V	This amount less any amounts diverted under A-2312.
W	Transbasin diversion.
X	Glendo contractor.
Y	Combined gallons per day is 7,500,000.
Z	Additional withdrawal of groundwater from previously approved well field.

SURFACE WATER APPROPRIATION EXPLANATION OF FOOTNOTE CODES (continued)

FOOTNOTE CODE

FOOTNOTE EXPLANATION

^	This appropriation shall not be administered for either appropriation D-274, D-275.
*	Pending.
#	This appropriation is the first appropriation from a gage.
@	Temporary permit.
+	The following appropriations will not be regulated for D-1026R---A-8266, A-16114, A-16115, A-17064 (P-473), and A-17110.
%	This appropriation shall not be administered for either appropriation A-2293BR, P-468 or A-3979BR, P-468.
<	Less any amount withdrawn under A-10481.
>	Not subject to administration due to case law.
&	Headwater pit exempt from administration.
\$	Appropriation A-1220 shall not be administered for A-186R (T-238) or A-937A, A-937B and A-937C.
(Shall be limited to flows of Spring Creek for purposes of administration.
}	Shall not cause any appropriation to be administered which would not have been administered prior to relocation.
1	Central Platte NRD's Platte River instream flow appropriations are limited as follows: (See Chart 1).
2	Game and Parks Commission's Platte River instream flow appropriations are limited as follows: (See Chart 2).
3	Reference appropriation file for volume limitations and accounting procedures.
{	Combined usage under A-17825, A-17826 and A-17827 shall not exceed a total of 105.2 acre-feet.
¬	This appropriation shall not be administered for either appropriation D-274, D-275.
?	Lake level maintained by groundwater well(s).
4	Reference appropriation file for rate limitations and administration procedures.
5	This appropriation has a power lease.
6	This appropriation has a drawdown waiver.

INSTREAM FLOW APPROPRIATIONS

CHART 1

1: Central Platte NRD's Platte River instream flow appropriations are limited as follows:

Appropriation Number	Effective Time Period		Required Flow in Cubic Feet per Second at Stream Reaches Listed Below*			
			J-2 Mouth to Columbus	J-2 Mouth to Chapman	J-2 Mouth to Grand Island	Grand Island to Chapman
A-17004a	Jan 01	Jun 23	500			
A-17004b	Jun 24	Aug 22	600			
A-17004c	Aug 23	Dec 31	500			
A-17007b	Mar 01	Mar 31		1,100		
A-17007c	Oct 01	Oct 11		1,100		
A-17008a	Apr 01	Apr 14			1,300	
A-17008b	Apr 15	May 03			1,500	
A-17008c	Oct 12	Nov 10			1,500	
A-17009	Apr 01	Apr 14				1,100

INSTREAM FLOW APPROPRIATIONS

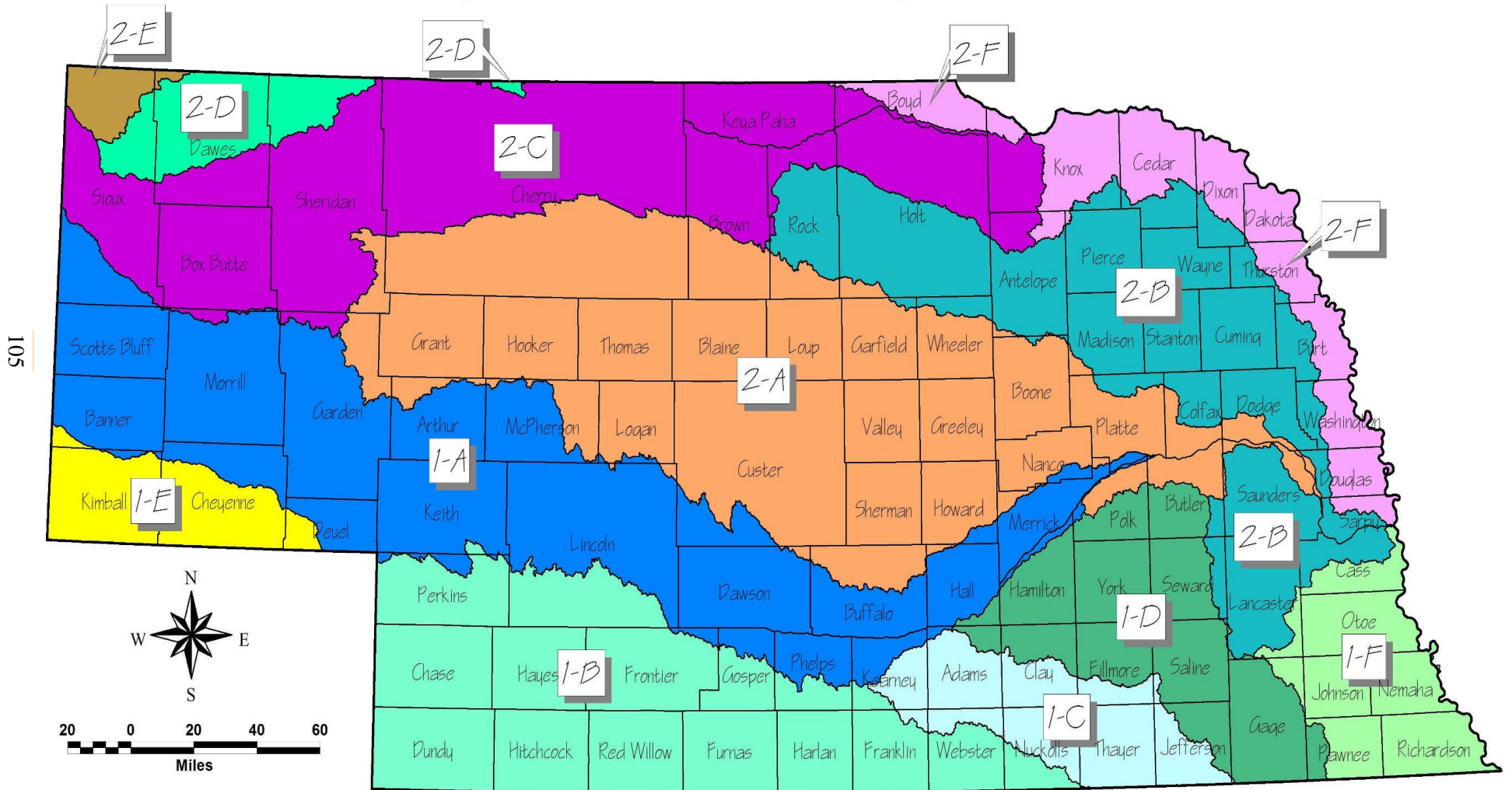
CHART 2

2: Game & Parks Commission Platte River instream flow appropriations are limited as follows

Appropriation Number	Effective Time Period		Required Flow in Cubic Feet per Second at Specified Gages Listed Below*				
			Odessa	Grand Island	Duncan	North Bend	Louisville
A-17329	Jun 01	Jun 23	500	500	500		
	Jun 24	Jul 31	400	400	400		
	Aug 01	Aug 22	200	200	300		
	Aug 23	Aug 31	300	300	400		
A-17330	Jan 01	Dec 31				1,800	
A-17331	Jan 01	Jan 31					3,100
	Feb 01	Jul 31					3,700
	Aug 01	Aug 31					3,500
	Sept 01	Sept 30					3,200
	Oct 01	Dec 31					3,700
A-17332	Apr 01	Apr 14	50	50			
	May 04	May 10	1,350	1,350			
	Oct 01	Oct 11	1,350	1,350			

*Reference appropriation file for volume limitations and accounting procedures.

NEBRASKA WATER DIVISIONS



Surface Water Rights Data
 Claims, Applications, and Appropriations in Downstream Order
 Division No. 1A Platte River

Source Location Appropriator	Carrier Gage	Use	Grant in CFS/AF	Date of Priority	Docket/ App. Number	Annota.	FT. NT.
<u>Glenn Springs</u> S: 3 T: 23 R: 58W Scotts Bluff Steve & Pam Dickey	Glenn Canal	IR	.16	05/29/1933	A 2324		E
<u>Schuppe Creek, West</u> S: 3 T: 23 R: 58W Scotts Bluff Verne & Charlene I Fitzgerald	Schuppe Canal No. 1	IR	.01	06/17/1946	A 3917		E
<u>Schuppe Creek, East</u> S: 3 T: 23 R: 58W Scotts Bluff Verne & Charlene I Fitzgerald	Schuppe Canal No. 2	IR	.02	06/17/1946	A 3918		E
<u>Nealy Springs, North</u> S: 11 T: 23 R: 58W Scotts Bluff Bob & Sue Van Newkirk	Nealy Canal	IR	.38	08/03/1934	A 2454		E
<u>Nealy Springs, South</u> S: 11 T: 23 R: 58W Scotts Bluff Charles Ham	Pump	IR	.06	03/27/1933	A 2311		E
Charles Ham	Pump	IR	1.01	12/01/1959	A 9777		E
Larry A Birch	Petsch Canal	IR	.33	08/30/1962	A 10097		E
<u>Petsch Springs</u> S: 12 T: 23 R: 58W Scotts Bluff Rusure	Petsch Lateral No. 2	IR	.23	09/28/1960	A 9866		E
<u>Huntington Springs</u> S: 9 T: 20 R: 58W Scotts Bluff Robert Preston	Card Canal	IR	1.43	12/23/1904	A 778		E
<u>Grandstaff Spring</u> S: 10 T: 23 R: 57W Scotts Bluff Colby Company LLC	Grandstaff Laterals	IR	.50	09/22/1960	A 9865		E
<u>Farmers Canal Seep</u> S: 12 T: 23 R: 57W Scotts Bluff John Fillingham	Warner Canal	IR	1.63	09/16/1887	A 1769	D-918	IE
<u>Springs</u> S: 21 T: 22 R: 54W Scotts Bluff Maurice Brandt	Vandel Canal	IR	.12	04/24/1962	A 10046		E
S: 19 T: 21 R: 52W Scotts Bluff John F Lane	Pump	DO	.11	01/16/1990	A 16912		E

Surface Water Rights Data
 Claims, Applications, and Appropriations in Downstream Order
 Division No. 1A Platte River

Source Location Appropriator	Carrier Gage	Use	Grant in CFS/AF	Date of Priority	Docket/ App. Number	Annota.	FT. NT.
<u>Camp Clark Seep</u>							
S: 9 T: 20 R: 51W Morrill Roy E O'Neal	O'Neal Canal	IR	2.22	05/28/1976	A 14244		E
<u>Ash Creek</u>							
S: 3 T: 16 R: 42W Garden Adolph A Lobner	Gillard Canal	IR	1.43	12/31/1890	D 812		E
Adolph A Lobner	Gillard Canal	IR	.96	01/25/1954	A 5900		E
Adolph A Lobner	Gillard Canal	IR	.16	06/17/1958	A 9628		E
S: 10 T: 16 R: 42W Garden Michael Scott & Michael Louis Skorka	Pump	IR	.43	10/22/1940	A 3305R	P-300	E
Michael Scott & Michael Louis Skorka	Pump	IR	.46	02/14/1977	A 14710		E
<u>Spring Creek</u>							
S: 30 T: 15 R: 37W Keith Gertrude L Knight	McGinley-Peterson-Knight Canal	IR	1.59	10/27/1954	A 6797		E
<u>Spring Creek, Little</u>							
S: 29 T: 15 R: 37W Keith Dunwoody Trusts	Hawkins Canal	IR	1.31	04/08/1939	A 2914		E
<u>Coon Creek</u>							
S: 34 T: 15 R: 37W Keith Tom Hansen	Coon Creek Canal	IR	.71	07/03/1895	A 69		E
Tom Hansen	Coon Creek Canal	IR	1.43	09/16/1912	A 1225		E
<u>Dry Creek, Trib. To</u>							
S: 35 T: 7 R: 20W Phelps Ruth I Sand	Pump	IR	.21	12/26/1962	A 10132	A-2355	KE
Ruth I Sand	Pump	IR	.15	01/15/1963	A 10140		ED
<u>Dry Creek</u>							
S: 28 T: 6 R: 19W Phelps Kermit & Elaine Johnson	Johnson Reservoir	ST	10.00AF	09/01/1944	A 3760		E
<u>Johnson Reservoir</u>							
S: 28 T: 6 R: 19W Phelps Kermit & Elaine Johnson	Pump	SO		07/13/1965	A 10655		E
<u>Dry Creek</u>							
S: 32 T: 7 R: 19W Phelps Steve & Carolyn Larson	Pump	IR	.14	09/11/1963	A 10240		E

Surface Water Rights Data
 Claims, Applications, and Appropriations in Downstream Order
 Division No. 1A Platte River

Source Location Appropriator	Carrier Gage	Use	Grant in CFS/AF	Date of Priority	Docket/ App. Number	Annota.	FT. NT.
<u>Dry Creek</u>							
S: 6 T: 6 R: 19W Phelps Freed Farms	Freed Reservoir	ST	1.70AF	09/23/1963	A 10248		E
S: 9 T: 6 R: 19W Phelps Ralph Billeter	Pump	IR	.48	05/01/1962	A 10054		E
Bill R & Carol J Billeter	Pump	IR	.19	09/08/1960	A 9861		E
<u>North Platte River</u>							
S: 24 T: 29 R: 84W (Wyoming) Bureau of Reclamation	Pathfinder Reservoir	IS	1,016,000.00AF	09/19/1904	A 768		
S: 11 T: 26 R: 65W (Wyoming) Pathfinder Irrigation District	Interstate Canal	IR	1,572.00	09/19/1904	A 768		K
<u>Pathfinder Reservoir</u>							
S: 11 T: 26 R: 65W (Wyoming) Pathfinder Irrigation District	Interstate Canal	SI		09/19/1904	A 768	A-768	K
<u>North Platte River</u>							
S: 11 T: 26 R: 65W (Wyoming) Gering Fort Laramie Irrigation District	Fort Laramie Canal	IR	780.59	09/19/1904	A 768	A-768	K
<u>Pathfinder Reservoir</u>							
S: 11 T: 26 R: 65W (Wyoming) Gering Fort Laramie Irrigation District	Fort Laramie Canal	SI		09/19/1904	A 768	A-768	K
<u>North Platte River</u>							
S: 10 T: 23 R: 60W (Wyoming) Mitchell Irrigation District	Mitchell Canal	IR	191.86	06/20/1890	D 1052	T-504	XK
Gering Irrigation District	Mitchell-Gering Canal	IR	.27	06/23/1890	D 926R	P-474	
Gering Irrigation District	Mitchell-Gering Canal	IR	192.58	03/15/1897	A 365R	P-270	K
<u>Pathfinder Reservoir</u>							
S: 10 T: 23 R: 60W (Wyoming) Gering Irrigation District	Mitchell-Gering Canal	SI		09/19/1904	A 768	A-365R	
Gering Irrigation District	Mitchell-Gering Canal	SI		09/19/1904	A 768R	P-475	#
NORTH PLATTE RIVER AT WYOMING-NEBRASKA STATE LINE							
<u>North Platte River</u>							
S: 4 T: 23 R: 58W Scotts Bluff Gering Irrigation District	Gering Canal	IR	15.63	03/15/1897	A 365		

Surface Water Rights Data
 Claims, Applications, and Appropriations in Downstream Order
 Division No. 1A Platte River

Source Location Appropriator	Carrier Gage	Use	Grant in CFS/AF	Date of Priority	Docket/ App. Number	Annota.	FT. NT.
<u>North Platte River, Trib. To</u>							
S: 3 T: 23 R: 58W Scotts Bluff Kenneth H Bergfield	Pump	IR	.14	09/14/1966	A 10951		
Donald W Childs	Childs Reservoir	ST	3.62AF	08/24/1964	A 10427		
<u>North Platte River</u>							
S: 10 T: 23 R: 58W Scotts Bluff Farmers Irrigation District	Tri-State Canal	IR	846.58	09/16/1887	D 918	T-250	K
Farmers Irrigation District	Tri-State Canal	IR	.74	03/20/1893	D 945R	P-469	
Farmers Irrigation District	Tri-State Canal	IR		04/14/1902	A 660		K
Northport Irrigation District	Tri-State/Northport Canal	IR	230.07	09/19/1904	A 768R	P-414	
<u>Pathfinder Reservoir</u>							
S: 10 T: 23 R: 58W Scotts Bluff Northport Irrigation District	Tri-State/Northport Canal	SI		09/19/1904	A 768R	A-768R	
Farmers Irrigation District	Tri-State Canal	SI		09/19/1904	A 768	D-918	K
Farmers Irrigation District	Tri-State Canal	SI		09/19/1904	A 768	A-660	K
<u>Horse Creek</u>							
S: 33 T: 23 R: 58W Scotts Bluff Big Sky Land & Cattle LLC	State Line Canal	IR	3.07	09/10/1897	A 407		H
Big Sky Land & Cattle LLC	State Line Canal	IR	2.00	04/21/1910	A 994		H
<u>Kiowa Creek</u>							
S: 2 T: 22 R: 58W Scotts Bluff Larry & Jim W Lippincott	Pump	IR	.06	11/29/1907	A 880R	P-332	
<u>Owl Creek</u>							
S: 16 T: 22 R: 57W Scotts Bluff Edwin R Willman	Pump	IR	.30	06/26/1974	A 13052		K
Edwin R Willman	Stratton Reservoir	ST	15.00AF	12/11/1974	A 13309		
<u>Stratton Reservoir</u>							
S: 16 T: 22 R: 57W Scotts Bluff Edwin R Willman	Pump	SI		12/11/1974	A 13310	A-13052	
<u>Owl Creek</u>							
S: 7 T: 22 R: 57W Scotts Bluff Gering Fort Laramie Irrigation District	Pump	IR	.79	09/17/1897	A 411R	P-418&419	
Gering Fort Laramie Irrigation District	Pump	IR	1.14	10/10/1904	A 770R	P-420&421	
Gering Fort Laramie Irrigation District	Pump	IR	1.14	11/29/1907	A 879R	P-422	
Gering Fort Laramie Irrigation District	Pump	IR	.57	11/29/1907	A 881R	P-423&424	#
HORSE CREEK NEAR LYMAN, NE							

Surface Water Rights Data
 Claims, Applications, and Appropriations in Downstream Order
 Division No. 1A Platte River

Source Location Appropriator	Carrier Gage	Use	Grant in CFS/AF	Date of Priority	Docket/ App. Number	Annota.	FT. NT.
<u>Sheep Creek</u>							
S: 36 T: 27 R: 58W Sioux Carpenter Ranch Ltd	Nebraska Res. Canal	IR	.57	05/18/1907	A 859		K
Carpenter Ranch Ltd	Horse Camp Res. Ditch	IR	.43	01/20/1908	A 885		
S: 1 T: 26 R: 58W Sioux Carpenter Ranch Ltd	West Fork Canal	IR	5.14	09/21/1907	A 871		H
<u>North Platte River</u>							
S: 10 T: 23 R: 58W Scotts Bluff Sheep Creek Lateral Company	Tri-State Canal	IR	.46	09/16/1887	A 1176R	T-211	K
Sheep Creek Lateral Company	Tri-State Canal	IR	.14	09/16/1887	A 1398R	D-918	#KI
	SHEEP CREEK NEAR MORRILL, NE						
S: 27 T: 23 R: 57W Scotts Bluff Enterprise Irrigation District	Enterprise Canal	IR	114.81	03/28/1889	D 920	M-1	KX
Enterprise Irrigation District	Enterprise Canal	US	18.19	03/28/1889	D 920	U-31, M-1	
<u>North Platte River, Trib. To</u>							
S: 10 T: 22 R: 57W Scotts Bluff Kiowa Land & Livestock Co	Lippincott Reservoir	ST	16.30AF	06/01/1970	A 11951		
<u>Morrill Drain</u>							
S: 14 T: 23 R: 57W Scotts Bluff Enterprise Irrigation District	Enterprise Canal	IR	10.00	03/28/1889	A 1290	D920,T521	KI
<u>Spotted Tail Creek, Dry</u>							
S: 28 T: 24 R: 56W Sioux Roger & Janet Baker	Bove Fish Ponds	FC	3.00	12/01/1988	A 16724		
Roger & Janet Baker	Bove Fish Ponds	ST	8.05AF	12/01/1988	A 16725		
Roger & Janet Baker	Rainbow Channel 2	FC	1.00	05/03/1990	A 16983		
Roger & Janet Baker	Rainbow Channel 2 Ponds	ST	5.00AF	05/03/1990	A 16984		
S: 16 T: 23 R: 56W Scotts Bluff John K & Rebecca S Sorensen	Roberts Canal	IR	.46	09/16/1887	D 918	P-195	I
Childs & Gies	Roberts Canal	IR	1.28	09/16/1887	A 1241	D-918	I
S: 20 T: 23 R: 56W Scotts Bluff Enterprise Irrigation District	Dry Spotted Tail Creek Lateral	IR		03/28/1889	D 920	P236,M1	KI
Western Sugar Cooperative	Mitchell Factory	MF	15.00	03/24/1920	A 1582		#
	DRY SPOTTED TAIL CREEK NEAR MITCHELL, NE NORTH PLATTE RIVER AT MITCHELL, NE						

Surface Water Rights Data
 Claims, Applications, and Appropriations in Downstream Order
 Division No. 1A Platte River

Source Location Appropriator	Carrier Gage	Use	Grant in CFS/AF	Date of Priority	Docket/ App. Number	Annota.	FT. NT.
<u>Spotted Tail Creek, Wet</u>							
S: 26 T: 24 R: 56W Sioux Roger D & Vicki L Uthmann	Stewart-Brown Canal and Pumpsites	IR	1.59	03/02/1904	A 743	T-706	
Roger D & Vicki L Uthmann	Stewart-Brown Canal and Pumpsites	IR	2.28	03/17/1911	A 1072	T-831	
S: 15 T: 23 R: 56W Scotts Bluff Alice M & John W Bovee	Bovee Fish Ponds	ST	3.60AF	12/07/1989	A 16901		
Alice M & John W Bovee	Bovee Fish Ponds	FC	4.00	12/07/1989	A 16902		
S: 35 T: 23 R: 56W Scotts Bluff Enterprise Irrigation District	Enterprise Canal	IR		03/28/1889	D 920	P498,M1	KI
<u>Tub Springs</u>							
S: 33 T: 23 R: 55W Scotts Bluff Enterprise Irrigation District	Enterprise Canal TUB SPRINGS NEAR SCOTTSBLUFF, NE	IR		03/28/1889	D 920	P234,M1	I#K
<u>North Platte River</u>							
S: 17 T: 22 R: 55W Scotts Bluff Winters Creek Canal Company	Winters Creek Canal	IR	14.38	10/18/1888	D 952		K
Winters Creek Canal Company	Winters Creek Canal	US	27.62	10/18/1888	D 952	U-30	
S: 27 T: 22 R: 55W Scotts Bluff Central Irrigation District	Central Canal	IR	24.38	06/23/1890	D 926		K
Central Irrigation District	Central Canal	US	8.79	06/23/1890	D 926	U-29	
<u>Pathfinder Reservoir</u>							
S: 27 T: 22 R: 55W Scotts Bluff Central Irrigation District	Central Canal	UI		09/19/1904	A 768	D926,U29	K
Central Irrigation District	Central Canal	UI		09/19/1904	A 768R	P477,U29	Q
<u>North Platte River</u>							
S: 27 T: 22 R: 55W Scotts Bluff Central Irrigation District	Central Canal	IR	.09	08/17/1992	A 365R	P-476B	K
Central Irrigation District	Central Canal	US		08/17/1992	A 365R	U-29	
<u>Winters Creek</u>							
S: 3 T: 22 R: 54W Scotts Bluff Gerald & Connie Schmeckpeper	Pump	IR	.17	08/17/1889	D 923A		
S: 4 T: 22 R: 54W Scotts Bluff Galen & Julie Seip	Pump	IR	.02	08/17/1889	D 923B		
Antonio & Enedelia Parra	Pump	IR	.27	08/17/1889	D 923C		K

Surface Water Rights Data
 Claims, Applications, and Appropriations in Downstream Order
 Division No. 1A Platte River

Source Location Appropriator	Carrier Gage	Use	Grant in CFS/AF	Date of Priority	Docket/ App. Number	Annota.	FT. NT.
<u>Winters Creek</u>							
S: 8 T: 22 R: 54W Scotts Bluff Enterprise Irrigation District	Winters Creek Lateral	IR	2.24	03/28/1889	A 2409	D920,M-1	KI
Enterprise Irrigation District	Winters Creek Lateral	US	.19	03/28/1889	A 2409	U-31, M-1	
S: 19 T: 22 R: 54W Scotts Bluff Winters Creek Canal Company	Winters Creek Canal	IR	5.68	10/18/1888	A 1446A	D-952	I
Winters Creek Canal Company	Winters Creek Canal	US	1.81	10/18/1888	A 1446A	U30,D-952	I
Winters Creek Canal Company	Winters Creek Canal	IR	34.36	10/18/1888	A 1446B		K
Winters Creek Canal Company	Winters Creek Canal	US	11.15	10/18/1888	A 1446B	U-30	
Western Sugar Cooperative	Scottsbluff Factory	MF	15.00	10/04/1920	A 1592		#
	WINTERS CREEK NEAR SCOTTSBLUFF, NE						
<u>North Platte River</u>							
S: 32 T: 22 R: 54W Scotts Bluff Minatare Mutual Canal & Irrig Co	Minatare Canal	IR	95.94	01/14/1888	D 919		K
Minatare Mutual Canal & Irrig Co	Minatare Canal	US	20.06	01/14/1888	D 919	U-28	
<u>Gering Drain, Trib. To</u>							
S: 9 T: 21 R: 56W Scotts Bluff North Platte NRD	Gering Valley Reservoir G Upper	ST	21.00AF	08/26/1965	A 10683		
S: 10 T: 21 R: 56W Scotts Bluff North Platte NRD	Gering Valley Reservoir G Lower	ST	20.35AF	07/18/1969	A 11752		
S: 3 T: 20 R: 55W Scotts Bluff North Platte NRD	Gering Valley Reservoir A	ST	62.38AF	03/15/1966	A 10799		
<u>Gooseneck Creek</u>							
S: 21 T: 21 R: 54W Scotts Bluff North Platte NRD	East Gering Drain Res.	ST	5.40AF	11/14/1977	A 15141		#
	GERING CREEK NEAR GERING, NE						
<u>North Platte River</u>							
S: 3 T: 21 R: 54W Scotts Bluff Castle Rock Irrigation District	Castle Rock Canal	IR	82.48	04/18/1889	D 921		K
Castle Rock Irrigation District	Castle Rock Canal	TI	.46	04/18/1889	D 921		K
Castle Rock Irrigation District	Castle Rock Canal	US		04/18/1889	D 921	U-26	
Steamboat Irrigation District	Castle Rock Canal	IR	3.05	10/22/1895	A 186R	P-255&309	K
Steamboat Irrigation District	Castle Rock Canal	US	1.51	10/22/1895	A 186R	U-26	K
Steamboat Irrigation District	Castle Rock Canal	IR	.19	10/22/1895	A 186AR	T286/293	
Steamboat Irrigation District	Castle Rock Canal	US	.09	10/22/1895	A 186AR	U-26	
Steamboat Irrigation District	Castle Rock Canal	IR	.40	07/22/1896	A 350R	P-255&309	K

Surface Water Rights Data
 Claims, Applications, and Appropriations in Downstream Order
 Division No. 1A Platte River

Source Location Appropriator	Carrier Gage	Use	Grant in CFS/AF	Date of Priority	Docket/ App. Number	Annota.	FT. NT.
<u>North Platte River</u>							
S: 3 T: 21 R: 54W Scotts Bluff Steamboat Irrigation District	Castle Rock Canal	IR	.40	07/22/1896	A 350R	P-255&309	K
Steamboat Irrigation District	Castle Rock Canal	US	.09	07/22/1896	A 350R	U-26	
Steamboat Irrigation District	Castle Rock Canal	IR	.29	07/22/1896	A 350AR	T300/301	D
Steamboat Irrigation District	Castle Rock Canal	US	.07	07/22/1896	A 350AR	U-26	#
NORTH PLATTE RIVER NEAR MINATARE, NE							
<u>Melbeta Creek, Trib. To</u>							
S: 19 T: 20 R: 54W Banner Nebraska Game & Parks Commission	Buffalo Creek Wildlife Management Area Fish Pond	ST	87.10AF	03/11/1986	A 16476		
S: 27 T: 20 R: 54W Banner Darrell J & Carol E Roberts	Darrell J Roberts Res.	ST	13.80AF	03/03/1978	A 15194		
<u>Melbeta Creek</u>							
S: 25 T: 21 R: 54W Scotts Bluff Neil M & Maxine Gatch	Gatch Canal	IR	1.28	10/22/1895	A 186R	T-414	
Donald E & Naomi L Dillman	Gatch Canal	IR	.61	03/19/1909	A 937A		K
Neil M & Maxine Gatch	Gatch Canal	IR	.17	03/19/1909	A 937B		K
Neil M & Maxine Gatch	Gatch Canal	IR	.86	08/21/1912	A 1220		K\$
S: 24 T: 21 R: 54W Scotts Bluff George & Wilma Bott	Bott Canal	IR	.66	10/22/1895	A 186R	T-217	
Robert & Kay Ott	Bott Canal	IR	.88	10/22/1895	A 186R	T-238	
Charles E Benton	Bott Canal	IR	.06	03/19/1909	A 937C		K
<u>North Platte River</u>							
S: 18 T: 21 R: 53W Scotts Bluff Nine Mile Irrigation District	Nine Mile Canal	IR	2.26	01/14/1888	D 919R	P-452	K
Nine Mile Irrigation District	Nine Mile Canal	IR	.02	01/14/1888	D 919AR	T-303	D
Nine Mile Irrigation District	Nine Mile Canal	IR	66.18	12/06/1893	D 925R	P-481	K
Nine Mile Irrigation District	Nine Mile Canal	US	39.24	12/06/1893	D 925R	U-25	
<u>Nine Mile Creek</u>							
S: 4 T: 21 R: 53W Scotts Bluff Henry G Green	Pump	IU	1.02	01/14/1888	A 2502R	D919,T55	KI
Henry G Green	Pump	US		01/14/1888	A 2502R	U-28	I
S: 10 T: 21 R: 53W Scotts Bluff Nine Mile Irrigation District	Nine Mile Canal	IR	37.76	12/06/1893	A 1431	D-925	KI
Nine Mile Irrigation District	Nine Mile Canal	US	39.24	12/06/1893	A 1431	U-25	#I
NINE MILE CREEK NEAR MCGREW, NE							

Surface Water Rights Data
 Claims, Applications, and Appropriations in Downstream Order
 Division No. 1A Platte River

Source Location Appropriator	Carrier Gage	Use	Grant in CFS/AF	Date of Priority	Docket/ App. Number	Annota.	FT. NT.
<u>North Platte River</u>							
S: 25 T: 21 R: 53W Scotts Bluff Short Line Irrigation District	Short Line Canal	IR	42.50	05/01/1893	D 946		K
Short Line Irrigation District	Short Line Canal	US	10.50	05/01/1893	D 946	U-23	
<u>North Platte River, Trib. To</u>							
S: 28 T: 20 R: 53W Banner Terry P Brown	Huffman-Grimm Reservoir	ST	14.80AF	10/28/1963	A 10255		
<u>North Platte River</u>							
S: 1 T: 20 R: 53W Scotts Bluff Chimney Rock Irrigation District	Chimney Rock Canal	IU	60.00	12/03/1890	D 844	U-27	HK
Chimney Rock Irrigation District	Chimney Rock Canal	IU		12/03/1890	D 1031	D-844,U27	KS
<u>Pathfinder Reservoir</u>							
S: 1 T: 20 R: 53W Scotts Bluff Chimney Rock Irrigation District	Chimney Rock Canal	UI		09/19/1904	A 768	D-844,U27	K
Chimney Rock Irrigation District	Chimney Rock Canal	UI		09/19/1904	A 768	D1031,U27	K
<u>North Platte River</u>							
S: 1 T: 20 R: 53W Scotts Bluff Chimney Rock Irrigation District	Chimney Rock Canal	IU	.67	02/02/1931	A 2190	U-27	
<u>North Platte River, Trib. To</u>							
S: 18 T: 21 R: 52W Scotts Bluff Arlowe & Jan Fibelstad	Zemanek Reservoir	ST	1.39AF	04/04/1963	A 10167		
<u>Cleveland Drain</u>							
S: 6 T: 20 R: 52W Morrill Kenneth H & Alice J Parriott	Liebhardt Lateral	IR	2.92	03/01/1916	A 1448		
<u>Bayard Sugar Factory Drain</u>							
S: 5 T: 20 R: 52W Morrill Alliance Irrigation District	Alliance Canal	IR	30.99	12/26/1892	A 1776		K
Alliance Irrigation District	Alliance Canal	US	4.91	12/26/1892	A 1776	U-22	
Alliance Irrigation District	Alliance Canal	IR	.22	12/26/1892	A 1429R	T-280	
S: 4 T: 20 R: 52W Morrill Alliance Irrigation District	Alliance Canal	IR		01/11/1993	A 17240	A-1776	S
<u>Hoth Draw</u>							
S: 28 T: 21 R: 52W Morrill Leroy G & Michelene S Becker	O'Halloren Canal	IR	1.07	09/16/1887	A 1473	D-918	I

Surface Water Rights Data
 Claims, Applications, and Appropriations in Downstream Order
 Division No. 1A Platte River

Source Location Appropriator	Carrier Gage	Use	Grant in CFS/AF	Date of Priority	Docket/ App. Number	Annota.	FT. NT.
<u>Hoth Draw</u>							
S: 34 T: 21 R: 52W Morrill Western Sugar Cooperative	Bayard Factory BAYARD CREEK NEAR BAYARD, NE	MF	15.00	10/04/1920	A 1593		#
<u>Fawcus Springs</u>							
S: 24 T: 20 R: 52W Morrill Robert L Schmidt	Oliver Canal	IR	2.71	04/17/1933	A 2317R	P-621	
<u>North Platte River</u>							
S: 18 T: 20 R: 51W Morrill Bridgeport Irrigation District	Belmont Canal	IR	90.22	12/19/1889	D 828A		XK
Bridgeport Irrigation District	Empire Canal	IR	.18	12/19/1889	D 828B		X
Empire Canal Company	Empire Canal	IR	28.57	06/25/1891	D 858R	P-NONE	K
Empire Canal Company	Empire Canal	IR	.31	07/20/1907	A 866		K
<u>Red Willow Creek, Trib. To</u>							
S: 1 T: 21 R: 51W Morrill David Loomis	Loomis Reservoir	ST	16.70AF	09/24/1969	A 11804		
<u>West Water Creek</u>							
S: 29 T: 22 R: 51W Morrill Morrill County Board	West Water Creek Res.	ST	45.50AF	08/25/1975	A 13760		
<u>Red Willow Creek</u>							
S: 6 T: 20 R: 51W Morrill Alliance Irrigation District	Alliance Canal	IR	42.71	12/26/1892	A 1429		K
Alliance Irrigation District	Alliance Canal	US	8.93	12/26/1892	A 1429	U-22	
Gary & Joan Phillips	Alliance Canal	IR	1.11	02/28/1912	A 1432		K
Gary & Joan Phillips	Alliance Canal	US	.89	02/28/1912	A 1432	U-22	
Alliance Irrigation District	Alliance Canal	IR		01/11/1993	A 17239	1429,1432	S
<u>Wildhorse Creek, West</u>							
S: 3 T: 21 R: 52W Morrill North Platte NRD	Wildhorse Reservoir 14-A RED WILLOW CREEK NEAR BAYARD, NE	ST	440.00AF	06/07/1967	A 11164		#
<u>Indian Creek, Trib. To</u>							
S: 8 T: 20 R: 50W Morrill Floyd L Sterkel	Hall Reservoir	ST	13.10AF	06/22/1970	A 11979		

Surface Water Rights Data
 Claims, Applications, and Appropriations in Downstream Order
 Division No. 1A Platte River

Source Location Appropriator	Carrier Gage	Use	Grant in CFS/AF	Date of Priority	Docket/ App. Number	Annota.	FT. NT.
<u>North Platte River</u>							
S: 29 T: 20 R: 50W Morrill							
Browns Creek Irrigation District	Browns Creek Canal	IR	59.88	01/20/1892	D 857		K
Browns Creek Irrigation District	Browns Creek Canal	US	27.62	01/20/1892	D 857	U-18	
Browns Creek Irrigation District	Browns Creek Canal	IR		01/20/1892	D 1033	D-857	SK
<u>Pathfinder Reservoir</u>							
S: 29 T: 20 R: 50W Morrill							
Browns Creek Irrigation District	Browns Creek Canal	SI		09/19/1904	A 768	D-857	K
Browns Creek Irrigation District	Browns Creek Canal	SI		09/19/1904	A 768	D-1033	#K
NORTH PLATTE RIVER AT BRIDGEPORT, NE							
<u>Gebauer Lake</u>							
S: 28 T: 20 R: 50W Morrill							
Davis & Gebauer	Gebauer Canal	IR	.80	04/25/1930	A 2138		
<u>North Platte River</u>							
S: 34 T: 20 R: 50W Morrill							
Shirley L Rodgers	Pump	IR	.19	07/14/1982	A 16128		
<u>Willow Creek, Trib. To</u>							
S: 26 T: 18 R: 57W Banner							
Edward F Brauer	Brauer Reservoir	ST	99.00AF	01/22/1954	A 5889		
S: 18 T: 18 R: 56W Banner							
Charles I Anderson	Anderson Group Reservoir	ST	31.60AF	08/15/1968	A 11544		
S: 9 T: 18 R: 56W Banner							
Keith Cross	Cross Group Reservoir	ST	75.90AF	04/08/1966	A 10826		
<u>Pumpkinseed Creek</u>							
S: 2 T: 19 R: 56W Banner							
Henderson Bros Et Al	Peters Canal	IR	1.14	07/01/1902	D 913		K
S: 7 T: 19 R: 55W Banner							
Harold Gifford	Scott Reservoir	IS	1.31	06/24/1903	A 711		
<u>Scott Reservoir</u>							
S: 7 T: 19 R: 55W Banner							
Harold Gifford	Scott Canal	SI		06/24/1903	A 711	A-711	
<u>Pumpkinseed Creek</u>							
S: 7 T: 19 R: 55W Banner							
Max Olsen Trust	Logan Canal	IR	4.00	07/16/1890	D 902		

Surface Water Rights Data
 Claims, Applications, and Appropriations in Downstream Order
 Division No. 1A Platte River

Source Location Appropriator	Carrier Gage	Use	Grant in CFS/AF	Date of Priority	Docket/ App. Number	Annota.	FT. NT.
<u>Pumpkinseed Creek, Trib. To</u>							
S: 7 T: 18 R: 55W Banner North Platte NRD	Lover's Leap Reservoir	ST	155.00AF	10/27/1983	A 16250		
S: 9 T: 18 R: 55W Banner Downer Brothers	Downer Bros. Reservoir	ST	30.00AF	12/06/1955	A 8278		
<u>Pumpkinseed Creek</u>							
S: 1 T: 19 R: 55W Banner Gifford Jr Trust & SBE Land LLC	Airdale Reservoir No. 3	ST	31.00AF	03/28/1951	A 4832		
Hoehn Farms Inc	Pumps	IR	5.11	01/24/1903	A 698R	P-292	K
S: 6 T: 19 R: 54W Banner Hoehn Farms Inc	Pumps	IR	3.22	01/24/1903	A 699R	P-293	
Hoehn Farms Inc	Pumps	IR	1.48	10/26/1911	A 1133R	P-294	
<u>Airedale Reservoir No. 3</u>							
S: 1 T: 19 R: 55W Banner Hoehn Farms Inc	Pumps	SO		03/28/1951	A 4981		
Hoehn Farms Inc	Pumps	SI		03/28/1951	A 4981	A-698R	
Hoehn Farms Inc	Pumps	SI		03/28/1951	A 4981	A-699R	
Hoehn Farms Inc	Pumps	SI		03/28/1951	A 4981	A-1133R	
Hoehn Farms Inc	Pumps	SI		03/28/1951	A 4981	A-1380R	
<u>Pumpkinseed Creek</u>							
S: 5 T: 19 R: 54W Banner Hoehn Farms Inc	Pump	IR	.51	09/04/1914	A 1380R	P-295	
Hoehn Farms Inc	Wright Canal	IR	1.41	01/08/1946	A 3864		
S: 9 T: 19 R: 54W Banner Hoehn Farms Inc	Rodgers Canal	IR	1.80	10/23/1944	A 3777		
Hoehn Farms Inc	Rodgers Canal	IR	.26	01/08/1946	A 3863		
Hoehn Farms Inc	Pump	IR	9.76	03/10/1949	A 4448		
S: 18 T: 19 R: 53W Banner Darnall Ranch Inc	Pump	IR	.82	11/06/1945	A 3859		
<u>Big Horn Creek</u>							
S: 25 T: 19 R: 54W Banner Charles A & Barbara J Muhr	Big Horn Canal	IR	1.03	01/24/1947	A 4027		
Charles A & Barbara J Muhr	Muhr Reservoir	ST	38.00AF	11/02/1954	A 6803		

Surface Water Rights Data
 Claims, Applications, and Appropriations in Downstream Order
 Division No. 1A Platte River

Source Location Appropriator	Carrier Gage	Use	Grant in CFS/AF	Date of Priority	Docket/ App. Number	Annota.	FT. NT.
<u>Muhr Reservoir</u>							
S: 25 T: 19 R: 54W Banner Charles A & Barbara J Muhr	Big Horn Canal	SI		11/02/1954	A 9632	A-4027	
<u>Pumpkinseed Creek, Trib. To</u>							
S: 17 T: 19 R: 53W Banner Stanley F & Marta Joan Cross Living Trust	Brown Reservoir	ST	30.00AF	11/08/1950	A 4763		
<u>Brown Reservoir</u>							
S: 17 T: 19 R: 53W Banner George H Brown	Brown Canal	SO		11/08/1950	A 4878		
<u>Pumpkinseed Creek, Trib. To</u>							
S: 21 T: 19 R: 53W Banner Gary A Darnall	Darnall Fish Pond	ST	4.20AF	07/12/1976	A 14315		
<u>Hackberry Creek, Trib. To</u>							
S: 22 T: 18 R: 53W Banner Klayton D Johnson	Johnson's Pond	ST	9.60AF	08/20/1969	A 11772		
<u>Pumpkinseed Creek</u>							
S: 23 T: 19 R: 53W Banner Rick & Diane Larson	Pump	IR	1.02	06/03/1968	A 11439		K
Henry L Olsen	Pump	IR	1.77	08/06/1968	A 11526		
S: 25 T: 19 R: 53W Banner Darnall Ranch Inc	Pump	IR	1.68	12/20/1929	A 2117		
S: 30 T: 19 R: 52W Morrill Spear T Ranch Inc	Nielsen Canal	IR	2.57	11/16/1954	A 6811		
Spear T Ranch Inc	Nielsen Canal	IR	1.60	12/21/1956	A 9051		
<u>Lawrence Fork, Trib. To</u>							
S: 2 T: 16 R: 55W Kimball D & B Livestock Inc	D & B Ranch Reservoir	ST	25.05AF	10/06/1978	A 15347		
<u>Lawrence Fork</u>							
S: 21 T: 18 R: 52W Morrill Schuler Olson Ranches Inc	Randal Canal	IR	2.40	05/15/1911	A 1100		
S: 11 T: 18 R: 52W Morrill Darrell Schuler II & Susan L Schuler	Spring Branch Canal	IR	1.00	10/23/1891	D 862R	P-372	
Darrell Schuler II & Susan L Schuler	Spring Branch Canal	IR	.50	05/01/1893	D 893R	P-373	
Darrell Schuler II & Susan L Schuler	Spring Branch Canal	IR	.23	05/27/1902	A 669R	P-374	K
Varah Farms LLC	Niehus Canal	IR	.22	03/23/1900	A 550		
Varah Farms LLC	Pump	IR	.64	03/23/1900	A 550R	P-392	

Surface Water Rights Data
 Claims, Applications, and Appropriations in Downstream Order
 Division No. 1A Platte River

Source Location Appropriator	Carrier Gage	Use	Grant in CFS/AF	Date of Priority	Docket/ App. Number	Annota.	FT. NT.
<u>Lawrence Fork</u>							
S: 11 T: 18 R: 52W Morrill Varah Farms LLC	Pump	IR	.64	03/23/1900	A 550R	P-392	
<u>Pumpkinseed Creek</u>							
S: 26 T: 19 R: 51W Morrill Albert S & Peggy J Golden	Smith-Wheeler South Canal	IR	1.57	10/16/1890	D 842A		
Albert S & Peggy J Golden	Smith-Wheeler North Canal	IR	.71	06/01/1896	D 842B		
<u>Middle Creek</u>							
S: 33 T: 18 R: 51W Morrill John Faessler Jr Farms Inc	Upper & Lower Canals & pump	IR	1.41	10/19/1936	A 2646	T-1060	
<u>Pumpkinseed Creek</u>							
S: 30 T: 19 R: 50W Morrill Court House Rock Company	Court House Rock Canal	IR	19.12	10/06/1890	D 840		K
John & William Reuter	Court House Rock Canal	IR	.43	02/28/1907	A 851R	P-123	
John & William Reuter	Court House Rock Canal	IR	.08	04/11/1933	A 2315		
S: 29 T: 19 R: 50W Morrill John & William Reuter	Pump	IR	.20	06/03/1950	A 4689		
S: 27 T: 19 R: 50W Morrill Faessler Farms Ltd	Last Chance Canal	IR	1.19	04/12/1894	D 883A		K
Kent & Bobbi Wright	Last Chance Canal	IR	.09	04/12/1894	D 883B		K
KTB LLC	Last Chance Canal	IR	1.28	04/12/1894	D 883C		K
<u>Greenwood Creek</u>							
S: 33 T: 18 R: 50W Morrill Greenwood Ranch Inc	Nelson Canal	IR	3.00	04/01/1892	D 845		
<u>Schuetz Springs</u>							
S: 28 T: 18 R: 50W Morrill Bryan & Theresa Reimers	Schuetz Canal	IR	.21	05/10/1892	D 881		
<u>Greenwood Creek</u>							
S: 33 T: 18 R: 50W Morrill Greenwood Ranch Inc	Trinnier Canal	IR	3.99	04/06/1891	D 849	P-495	K
Greenwood Ranch Inc	Nelson Canal Trinnier Canal Nelson Canal	IR	1.50	08/18/1919	A 1551	P-495	K
<u>Greenwood Creek, Trib. To</u>							
S: 20 T: 18 R: 50W Morrill Frank Ogard	Lake Ogard	ST	18.60AF	07/21/1978	A 15300		

Surface Water Rights Data
 Claims, Applications, and Appropriations in Downstream Order
 Division No. 1A Platte River

Source Location Appropriator	Carrier Gage	Use	Grant in CFS/AF	Date of Priority	Docket/ App. Number	Annota.	FT. NT.
<u>Greenwood Creek</u>							
S: 28 T: 18 R: 50W Morrill Virgil E Boyd	Boyd Reservoir	ST	.79AF	07/01/1971	A 12310		
S: 15 T: 18 R: 50W Morrill Corman Ranches & Farms Inc	Capron Canal	IR	2.00	01/01/1893	D 890		
Corman Ranches & Farms Inc	Capron Canal	IR	.31	07/24/1957	A 9536		
S: 3 T: 18 R: 50W Morrill Corman Ranches & Farms Inc	Meglemre Canal	IR	.57	05/06/1896	A 294		
Corman Ranches & Farms Inc	Meglemre Canal	IR	1.14	03/11/1907	A 853		
Corman Ranches & Farms Inc	Meglemre Canal	IR	.57	07/24/1957	A 9537		
<u>Pumpkinseed Creek</u>							
S: 23 T: 19 R: 50W Morrill Henry Hass & Sons Inc	Meredith-Ammer Canal	IR	4.80	02/20/1893	D 876		K
Henry Hass & Sons Inc	Hass Reservoir	ST	29.40AF	04/07/1981	A 15831		#
PUMPKIN CREEK NEAR BRIDGEPORT, NE							
<u>North Platte River</u>							
S: 24 T: 19 R: 49W Morrill Beerline Canal Company	Beerline Canal	IR	14.19	10/13/1894	D 887		K
<u>Pathfinder Reservoir</u>							
S: 24 T: 19 R: 49W Morrill Beerline Canal Company	Beerline Canal	SI		09/19/1904	A 768	D-887	K
Beerline Canal Company	Beerline Canal	SO		09/19/1904	A 768	A-768	
<u>Dugout Creek, Lower</u>							
S: 4 T: 19 R: 48W Morrill Bob E Hecht	Cooper Canal	IR	.86	08/15/1892	D 872		
Bob E Hecht	Hagarty Canal	IR	1.00	10/26/1912	A 1238		
Bob E Hecht	Klondyke Reservoir	ST	33.50AF	07/11/1919	A 1547		
Bob E Hecht	Hagarty Canal	IR	.29	05/28/1948	A 4274		
<u>Deep Holes Creek</u>							
S: 31 T: 18 R: 49W Morrill Charles W Cape	Pump	IR	.33	02/19/1976	A 14042		
S: 10 T: 18 R: 49W Morrill Kayo D & Carol J Cape	Pump	IR	3.27	02/19/1968	A 11339		

Surface Water Rights Data
 Claims, Applications, and Appropriations in Downstream Order
 Division No. 1A Platte River

Source Location Appropriator	Carrier Gage	Use	Grant in CFS/AF	Date of Priority	Docket/ App. Number	Annota.	FT. NT.
<u>Cedar Creek, West Fork</u>							
S: 28 T: 18 R: 48W Morrill Kenneth E & Steven E Cline	Arrowhead Reservoir	ST	19.80AF	12/22/1977	A 15153		
S: 27 T: 18 R: 48W Morrill Weborg & Sons Ltd	Pump	IR	2.39	06/01/1882	D 1034A	T520,P501	
Weborg & Sons Ltd	Pump	IR	.63	07/01/1885	D 1034BR	D-1034A	D
Weborg & Sons Ltd	Pump	IR	.76	02/14/1890	D 1034C	D1034A	D
<u>Cedar Creek, South Fork</u>							
S: 34 T: 18 R: 48W Morrill Weborg & Sons Ltd	Radcliff Canal No. 2	IR	.60	07/01/1885	D 1034B	T-123T177	
<u>Cedar Creek, East Fork</u>							
S: 35 T: 18 R: 48W Morrill Weborg & Sons Ltd	Fairchild Reservoir	ST	78.42AF	09/09/1971	A 12376		
<u>Cedar Creek</u>							
S: 23 T: 18 R: 48W Morrill Bridgeport Irrigation District	Cedar Creek Feeder	IR	2.30	12/19/1889	A 1397	D-828	IK
S: 14 T: 18 R: 48W Morrill Two Bars Land & Cattle Co	Pump	IR	.07	03/24/1969	A 11676A		K
Larry & Victoria Ziegler	Pump	IR	2.21	03/24/1969	A 11676B		K
<u>North Platte River</u>							
S: 14 T: 18 R: 47W Morrill Lisco Irrigation District	Lisco Canal	IR	18.57	07/01/1893	D 856	T-236	K
Lisco Irrigation District	Lisco Canal	US	1.30	07/01/1893	D 856	U-17	
Lisco Irrigation District	Lisco Canal	IR	2.97	03/27/1894	D 787R	P-NONE	K
Lisco Irrigation District	Lisco Canal	US	12.44	03/27/1894	D 787R	U-17	
Lisco Irrigation District	Lisco Canal	IR	8.69	02/24/1896	A 243R	P-NONE	K
Lisco Irrigation District	Lisco Canal	US	2.74	02/24/1896	A 243R	U-17	
Lisco Irrigation District	Lisco Canal	IU	3.00	04/06/1910	A 991	U-17	K
<u>Kingsley Reservoir</u>							
S: 14 T: 18 R: 47W Morrill Central Nebr Public Power & Irrig Dist	Lisco Canal	SI	581.10AF	08/21/1986	A 16519	D-856	
Central Nebr Public Power & Irrig Dist	Lisco Canal	SI	29.06AF	08/21/1986	A 16519	D-787R	
Central Nebr Public Power & Irrig Dist	Lisco Canal	SI	134.10AF	08/21/1986	A 16519	D-796	
Central Nebr Public Power & Irrig Dist	Lisco Canal	SI	271.87AF	08/21/1986	A 16519	A-243R	
Central Nebr Public Power & Irrig Dist	Lisco Canal	SI	93.87AF	08/21/1986	A 16519	A-991	
Central Nebr Public Power & Irrig Dist	Lisco Canal	SI	429.30AF	03/24/1993	A 17256	D787R	#

Surface Water Rights Data
 Claims, Applications, and Appropriations in Downstream Order
 Division No. 1A Platte River

Source Location Appropriator	Carrier Gage	Use	Grant in CFS/AF	Date of Priority	Docket/ App. Number	Annota.	FT. NT.
<u>Kingsley Reservoir</u>							
S: 14 T: 18 R: 47W Morrill Central Nebr Public Power & Irrig Dist	Lisco Canal NORTH PLATTE RIVER AT LISCO, NE	SI	429.30AF	03/24/1993	A 17256	D787R	#
<u>Cold Water Creek</u>							
S: 26 T: 18 R: 46W Garden Lisco Irrigation District	Cold Water Canal	IU	4.29	09/29/1894	D 796	U-17	
<u>North Platte River</u>							
S: 2 T: 16 R: 44W Garden Midland Overland Canal Co	Midland-Overland Canal	IR	8.77	06/09/1894	D 789R	P-260	HK
Midland Overland Canal Co	Midland-Overland Canal	IR	14.43	08/14/1894	D 791R	P-260	K
Midland Overland Canal Co	Midland-Overland Canal	IR	1.25	11/20/1894	A 1742	D-800	IK
<u>Lost Creek, Trib. To</u>							
S: 12 T: 17 R: 44W Garden North Platte NRD	Dorman Reservoir	ST	32.20AF	07/01/1977	A 15006		
<u>Lost Creek</u>							
S: 23 T: 17 R: 44W Garden Larry W & Janie Pollard	Robinson Reservoir	ST	2.70AF	07/29/1964	A 10409		
<u>North Platte River, Trib. To</u>							
S: 11 T: 16 R: 43W Garden North Platte NRD	Jackson-Paisley-Robinson Reservoir	ST	27.14AF	06/17/1976	A 14275		
<u>Eldred Lake</u>							
S: 16 T: 21 R: 45W Garden United States Fish & Wildlife Service	Eldred Diversion	FW	13.00	05/17/1985	A 16382		E
<u>Blue Creek</u>							
S: 4 T: 18 R: 43W Garden Minnie Peterson	Peterson's Plant	PR	49.20	03/26/1981	A 15809		5
S: 5 T: 17 R: 42W Garden R E Turner	Pump	IR	.85	12/18/1967	A 11292		
<u>Blue Creek, Trib. To</u>							
S: 8 T: 17 R: 42W Garden R E Turner	Delatour Reservoir	ST	4.93AF	06/23/1964	A 10387		
<u>Blue Creek</u>							
S: 28 T: 17 R: 42W Garden Paisley Irrigation District	Paisley Canal	IR	11.80	11/20/1894	D 800		K
Paisley Irrigation District	Paisley Canal	IR	1.37	07/14/1899	A 515		K

Surface Water Rights Data
 Claims, Applications, and Appropriations in Downstream Order
 Division No. 1A Platte River

Source Location Appropriator	Carrier Gage	Use	Grant in CFS/AF	Date of Priority	Docket/ App. Number	Annota.	FT. NT.
<u>Blue Creek</u>							
S: 28 T: 17 R: 42W Garden Paisley Irrigation District	Paisley Canal	IR	1.37	07/14/1899	A 515		K
Paisley Irrigation District	Paisley Canal	IR	2.19	02/25/1924	A 1738		K
S: 33 T: 17 R: 42W Garden Hooper Irrigation District	Blue Creek-Hooper Canal	IR	12.03	09/07/1893	D 781	P-470	{K
Blue Creek Irrigation District	Blue Creek Canal	IR	32.83	12/27/1893	D 785		K
Blue Creek Irrigation District	Blue Creek Canal	IR	11.17	04/02/1894	D 788R	P-535	
Blue Creek Irrigation District	Blue Creek Canal	IR	5.00	09/27/1894	D 795		K
Ganderview Farms	Blue Creek Canal	IR	.43	01/04/1912	A 1154		
Ganderview Farms	Blue Creek Canal	IR	.14	06/12/1989	A 16819		
Daryn D Mapel	Blue Creek Canal	IR	.10	06/04/1990	A 16995		
S: 18 T: 16 R: 42W Garden Union Irrigation District	Union Canal	IR	15.24	05/16/1890	D 763		K
Union Irrigation District	Union Canal	IR	.71	05/16/1890	D 763R	P-458	#K
BLUE CREEK NEAR LEWELLEN, NE NORTH PLATTE RIVER AT LEWELLEN, NE							
<u>Ash Creek</u>							
S: 35 T: 17 R: 42W Garden Lobner Group Number 70	Lobner Group No. 70 Res.	ST	33.10AF	02/26/1975	A 13446		
S: 22 T: 16 R: 42W Garden Harvey A Buzzell	Buzzell Reservoir	ST	2.80AF	10/01/1990	A 17023		
S: 34 T: 16 R: 42W Garden Donald E & Jo Ann Frazell	Clark Reservoir	ST	19.00AF	12/16/1948	A 4403		
<u>Clark Reservoir</u>							
S: 34 T: 16 R: 42W Garden Donald E & Jo Ann Frazell	Pump	SO	19.00AF	12/16/1948	A 4745	A-4403	
<u>Plum Creek</u>							
S: 14 T: 16 R: 42W Garden Welby Anderson	Plum Creek Res. Canal	IR	.28	01/12/1914	A 1344R	P-145	K
S: 23 T: 16 R: 42W Garden Welby Anderson	Plum Creek Res. Canal	IR	.69	01/12/1914	A 1344		K
North Platte NRD	Briscoe Reservoir	ST	62.90AF	02/22/1980	A 15622		

Surface Water Rights Data
 Claims, Applications, and Appropriations in Downstream Order
 Division No. 1A Platte River

Source Location Appropriator	Carrier Gage	Use	Grant in CFS/AF	Date of Priority	Docket/ App. Number	Annota.	FT. NT.
<u>North Platte River, Trib. To</u>							
S: 30 T: 16 R: 41W Garden North Platte NRD	Wes Clark Reservoir	ST	54.90AF	01/18/1980	A 15611		
<u>Clear Creek</u>							
S: 29 T: 16 R: 41W Keith Leonard Bairn	Barber Canal	IR	9.59	05/30/1893	D 754		
Richard N & Dianne Y Kleist	Barber Canal	IR	.14	07/05/1911	A 1111		K
S: 32 T: 16 R: 41W Keith Ernest H Fischer	Clear Creek Canal	IR	2.86	07/01/1888	D 748		
Central Nebr Public Power & Irrig Dist	Clear Creek Canal	IR	4.98	05/30/1893	D 754R	P-283	
<u>Lonegan Creek, Trib. To</u>							
S: 8 T: 15 R: 39W Keith V Lazy H Ranch	Harris Fish Pond	ST	9.90AF	07/27/1966	A 10905		
<u>Clear Creek</u>							
S: 32 T: 16 R: 41W Keith H E & Frances L McConnell	Scripter Canal	IR	1.49	10/06/1932	A 2288		K
<u>North Platte River</u>							
S: 3 T: 14 R: 38W Keith Nebraska Public Power District	Kingsley Reservoir	ST	125,000.00AF	02/08/1934	A 2361R	P-319	
Central Nebr Public Power & Irrig Dist	Kingsley Reservoir	ST	1,782,500.00AF	04/27/1934	A 2374		
Central Nebr Public Power & Irrig Dist	Elwood Reservoir	SU	40,500.00AF	04/27/1934	A 2374R	403,U2-12	
Central Nebr Public Power & Irrig Dist	Kingsley Power Plant	PR	5,720.00	07/10/1981	A 15923		5
<u>Kingsley Reservoir</u>							
S: 3 T: 14 R: 38W Keith Central Nebr Public Power & Irrig Dist	Start of Reach	FW		08/28/1998	A 17695		3
<u>North Platte River</u>							
S: 2 T: 14 R: 38W Keith Nebraska Public Power District	Sutherland Canal	ST	140,000.00AF	01/13/1934	A 2350		
Nebraska Public Power District	Sutherland Reservoir	ST	6,000.00AF	01/13/1934	A 2352		
Nebraska Public Power District	Sutherland Canal	PR	975.00	01/13/1934	A 2353		5
Nebraska Public Power District	North Platte Hydro	SS	25,000.00AF	02/08/1934	A 2361		
Nebraska Public Power District	Sutherland Canal	RD		09/19/1936	A 2640	A-2353	5
Nebraska Public Power District	Sutherland Reservoir						
Nebraska Public Power District	Sutherland Canal						
Nebraska Public Power District	North Platte Hydro						
<u>Sutherland Reservoir</u>							
S: 16 T: 13 R: 33W Lincoln Nebraska Public Power District	Sutherland Canal	SP	54,000.00AF	03/08/1937	A 2710	A-2353	
	North Platte Hydro						

Surface Water Rights Data
 Claims, Applications, and Appropriations in Downstream Order
 Division No. 1A Platte River

Source Location Appropriator	Carrier Gage	Use	Grant in CFS/AF	Date of Priority	Docket/ App. Number	Annota.	FT. NT.
<u>North Platte River</u>							
S: 2 T: 14 R: 38W Keith							
Nebraska Public Power District	Keystone Reservoir	ST	1,300.00	09/12/1940	A 3263		
Nebraska Public Power District	Sutherland Canal	PR	625.00	05/29/1950	A 4685		5
	North Platte Hydro						
Nebraska Public Power District	Sutherland Canal	IR	.68	07/13/1951	A 4889		
<u>Sutherland Reservoir</u>							
S: 16 T: 13 R: 33W Lincoln							
Nebraska Public Power District	Sutherland Canal	SI		09/14/1951	A 4908	A-4889	
Nebraska Public Power District	Sutherland Canal	SO		03/04/1954	A 6030		
<u>North Platte River</u>							
S: 2 T: 14 R: 38W Keith							
Nebraska Public Power District	Sutherland Canal	PR	450.00	02/01/1955	A 7052		5
	North Platte Hydro						
Nebraska Public Power District	Sutherland Canal	CO	860.00	09/26/1972	A 12746		R
<u>Kingsley Reservoir</u>							
S: 2 T: 14 R: 38W Keith							
Nebraska Public Power District	Sutherland Canal	SC		11/01/1972	A 12757	A-12745	R
Nebraska Public Power District	Sutherland Canal	SC		11/01/1972	A 12757	A-12746	R
<u>Sutherland Reservoir</u>							
S: 16 T: 13 R: 33W Lincoln							
Nebraska Public Power District	Sutherland Canal	SC		11/01/1972	A 12758	A-12745	R
Nebraska Public Power District	Sutherland Canal	SC		11/01/1972	A 12758	A-12746	R
<u>North Platte River</u>							
S: 2 T: 14 R: 38W Keith							
Nebraska Public Power District	Sutherland Canal	CO	860.00	01/28/1977	A 14665		R
<u>Kingsley Reservoir</u>							
S: 2 T: 14 R: 38W Keith							
Nebraska Public Power District	Sutherland Canal	SC		01/28/1977	A 14667	A-14665	R
<u>Sutherland Reservoir</u>							
S: 16 T: 13 R: 33W Lincoln							
Nebraska Public Power District	Sutherland Canal	SC		01/28/1977	A 14668	A-14665	R
Nebraska Public Power District	Sutherland Canal	SC		01/28/1977	A 14668	A-14666	R
<u>North Platte River</u>							
S: 2 T: 14 R: 38W Keith							
Nebraska Game & Parks Commission	Sutherland Canal	FC	16.00	04/20/1981	A 15846		
	North Platte Hatchery						

Surface Water Rights Data
 Claims, Applications, and Appropriations in Downstream Order
 Division No. 1A Platte River

Source Location Appropriator	Carrier Gage	Use	Grant in CFS/AF	Date of Priority	Docket/App. Number	Annota.	FT. NT.
<u>Sutherland Reservoir</u>							
S: 16 T: 13 R: 33W Lincoln Nebraska Public Power District	Sutherland Canal	SO		04/20/1981	A 15847		
Nebraska Public Power District	Sutherland Canal North Platte Hatchery	FC		04/20/1981	A 15848		
<u>Lake Maloney</u>							
S: 7 T: 12 R: 30W Lincoln Nebraska Public Power District	Sutherland Canal	SI		01/30/1990	A 16922	A-16923	
<u>North Platte River</u>							
S: 2 T: 14 R: 38W Keith Nebraska Public Power District	Sutherland Canal	IR	2.43	01/30/1990	A 16923		#
NORTH PLATTE RIVER NEAR KEYSTONE, NE							
<u>White Tail Creek</u>							
S: 2 T: 15 R: 38W Keith Kingsley Cattle Co	Hatchery	FC	14.00	02/27/1989	A 16748		
S: 23 T: 15 R: 38W Keith Phylis & Marcia Graney	Pump	IR	1.69	12/10/1981	A 16025A		
Terry & Melissa Kreutzer	Pump	IR	.64	12/10/1981	A 16025B		
Scott D Lapp	Pump	IR	1.77	12/10/1981	A 16025C		
S: 26 T: 15 R: 38W Keith Eager Family Trust	Pump	IR	1.42	02/12/1953	A 5160		K
<u>North Platte River</u>							
S: 18 T: 14 R: 36W Keith Keith Lincoln Counties Irrigation District	Keith-Lincoln Canal	IU	80.56	02/02/1894	D 722R	P-401,U15	K
<u>Kingsley Reservoir</u>							
S: 18 T: 14 R: 36W Keith Central Nebr Public Power & Irrig Dist	Keith-Lincoln Canal	SI	14,556.60AF	07/21/1954	A 6474	D-722R	K
Central Nebr Public Power & Irrig Dist	Keith-Lincoln Canal	SO	438.00AF	07/21/1954	A 6474		K
<u>Skunk Creek</u>							
S: 1 T: 14 R: 37W Keith Gertrude L Knight	Miller Canal	IR	2.29	04/01/1895	D 740		
<u>Mathews Creek</u>							
S: 28 T: 15 R: 37W Keith Mathews & Mathews	Mathews Canal	IR	1.14	04/01/1895	D 750		

Surface Water Rights Data
 Claims, Applications, and Appropriations in Downstream Order
 Division No. 1A Platte River

Source Location Appropriator	Carrier Gage	Use	Grant in CFS/AF	Date of Priority	Docket/ App. Number	Annota.	FT. NT.
<u>Spring Branch</u>							
S: 2 T: 14 R: 37W Keith Steven O & Susan J Heming Chandler	Brogan Canal Pump	IR	.57	09/24/1897	A 410		
Karen L Brogan		IR	2.22	08/27/1968	A 11551		
<u>Buckhorn Spring</u>							
S: 8 T: 14 R: 36W Keith Buckhorn Springs Ranch		IR	2.28	10/03/1908	A 918		
<u>Sarben Slough</u>							
S: 20 T: 14 R: 35W Keith Darrel D & Margaret White	Sheridan-Wilson Canal	IR	3.09	10/09/1890	D 710R	P-NONE	K
<u>Willow Creek</u>							
S: 15 T: 14 R: 35W Keith James K Stafford Et Al	Stafford Canal	IR	.80	11/20/1929	A 2114		
<u>North Platte River</u>							
S: 13 T: 14 R: 34W Lincoln Platte Valley Irrigation District	North Platte Canal	IR	193.44	05/31/1884	D 635		K
Platte Valley Irrigation District	North Platte Canal	US	7.56	05/31/1884	D 635	U-13	
Keith Lincoln Counties Irrigation District	North Platte Canal	IU	1.43	02/02/1894	D 722R	P-502,U15	
<u>Kingsley Reservoir</u>							
S: 13 T: 14 R: 34W Lincoln Central Nebr Public Power & Irrig Dist	North Platte Canal	SI	37,076.01AF	09/13/1952	A 5024	D-635	K
Central Nebr Public Power & Irrig Dist	North Platte Canal	SI	258.00AF	07/21/1954	A 6474R	P-503	
<u>North Platte River</u>							
S: 18 T: 14 R: 33W Lincoln Paxton Hershey Water Company	Paxton-Hershey Canal	IR	87.03	02/12/1894	D 653		K
Paxton Hershey Water Company	Paxton-Hershey Canal	US	15.75	02/12/1894	D 653	U-14	K
<u>Kingsley Reservoir</u>							
S: 18 T: 14 R: 33W Lincoln Central Nebr Public Power & Irrig Dist	Paxton-Hershey Canal	SI	18,043.50AF	07/21/1954	A 6476	D-653	#K
NORTH PLATTE RIVER NEAR SUTHERLAND, NE							
<u>Meadow Creek</u>							
S: 7 T: 14 R: 33W Lincoln Michael J Kelly	Kelly Headgate	IR	4.76	05/25/1988	A 16649		

Surface Water Rights Data
 Claims, Applications, and Appropriations in Downstream Order
 Division No. 1A Platte River

Source Location Appropriator	Carrier Gage	Use	Grant in CFS/AF	Date of Priority	Docket/ App. Number	Annota.	FT. NT.
<u>Squaw Creek</u>							
S: 6 T: 17 R: 33W Mcpherson Pawnee Springs Ranch Company	Pawnee Springs Ranch Res.	ST	25.40AF	06/22/1967	A 11183		
<u>Birdwood Creek</u>							
S: 35 T: 15 R: 33W Lincoln Hoatson Land & Cattle Ltd	Pump	IR	.22	01/16/1894	D 652R	P-322	
Hoatson Land & Cattle Ltd	Pump	IR	1.65	02/06/1953	A 5150		
Birdwood Irrigation District	Birdwood Canal	IR	44.06	10/21/1893	D 646		#HK
BIRDWOOD CREEK NEAR HERSHEY, NE							
<u>North Platte River</u>							
S: 12 T: 14 R: 33W Lincoln Suburban Irrigation District	Suburban Canal	IR	61.74	05/22/1894	D 662		K
Suburban Irrigation District	Suburban Canal	TI	.20	05/22/1894	A 662	T-1244	
Suburban Irrigation District	Suburban Canal	US	61.94	05/22/1894	D 662	U-16	
Suburban Irrigation District	Suburban Canal	TI	.03	05/22/1894	A 662	U-16 T-1244	
<u>Kingsley Reservoir</u>							
S: 12 T: 14 R: 33W Lincoln Central Nebr Public Power & Irrig Dist	Suburban Canal	SI	12,013.20AF	07/21/1954	A 6475	D-662	K
<u>North Platte River</u>							
S: 11 T: 14 R: 32W Lincoln David A Steffes	Pump	IR	2.03	09/27/1949	A 4516		
S: 8 T: 14 R: 31W Lincoln James T Sowle	Pump	IR	1.98	07/15/1954	A 6426		
S: 9 T: 14 R: 31W Lincoln Cody Dillon Ditch Company	Cody-Dillon Canal	IR	58.08	12/29/1893	D 649	C-29	K
S: 12 T: 14 R: 31W Lincoln Alphonse Kosmicki	Pump	IR	1.26	06/24/1954	A 6393		
<u>Lincoln County Drain Dist. 1, Ditch 1</u>							
S: 21 T: 14 R: 32W Lincoln G L Frame Ltd	Pump	IR	5.13	05/31/1884	A 2694	D-635	>KI
<u>Lincoln County Drain Dist. 1, Ditch 2</u>							
S: 30 T: 14 R: 31W Lincoln Andrew L & Marcia Olson	Pump	IR	.80	05/31/1884	A 2459	D-635	>KI
S: 29 T: 14 R: 31W Lincoln Suburban Irrigation District	Suburban Canal	IR	36.09	05/22/1894	A 2648	D-662	#>I
LINCOLN COUNTY DRAIN NO. 1 NEAR NORTH PLATTE, NE							

Surface Water Rights Data
 Claims, Applications, and Appropriations in Downstream Order
 Division No. 1A Platte River

Source Location Appropriator	Carrier Gage	Use	Grant in CFS/AF	Date of Priority	Docket/App. Number	Annota.	FT. NT.
<u>Scout Creek</u>							
S: 19 T: 14 R: 30W Lincoln Nebraska Game & Parks Commission	Duck Lake	ST	.60AF	10/12/1982	A 16154		
<u>North Platte River</u>							
S: 29 T: 14 R: 30W Lincoln Jerry & Donna Vieyra	Pump	IR	.43	12/29/1893	D 649R	P-199	K
S: 28 T: 14 R: 30W Lincoln City of North Platte	Cody Park Lake NORTH PLATTE RIVER AT NORTH PLATTE, NE SOUTH PLATTE RIVER AT JULESBURG, CO	ML	4.00	04/25/1955	A 7404		#
<u>South Platte River</u>							
S: 14 T: 12 R: 43W Deuel Western Irrigation District	Western Canal	IR	130.61	06/14/1897	A 393		K
Western Irrigation District	Western Canal	US	27.62	06/14/1897	A 393	U-21	
Western Irrigation District	Western Canal	IR	9.71	04/13/1926	A 1804		K
Western Irrigation District	Western Canal	US	1.21	04/13/1926	A 1804	U-21	
Western Irrigation District	Western Canal	IR	7.00	08/15/1950	A 4739		K
Western Irrigation District	Western Canal	US	.11	08/15/1950	A 4739	U-21	
<u>South Platte River, Trib. To</u>							
S: 36 T: 14 R: 39W Keith City of Ogallala	Ogallala Reservoir No. 6	ST	1.40AF	11/16/1987	A 16605		
S: 31 T: 14 R: 38W Keith City of Ogallala	Ogallala Reservoir No. 7	ST	279.80AF	08/18/1988	A 16699		
S: 32 T: 14 R: 38W Keith City of Ogallala	Cure Creek Reservoir 1-A SOUTH PLATTE RIVER AT ROSCOE, NE	ST	33.03AF	12/14/1966	A 10999		#
<u>Roscoe Creek, Trib. To</u>							
S: 8 T: 12 R: 37W Keith Keneth Most	Pump	IR	2.14	02/24/1970	A 11877		E
<u>South Platte River</u>							
S: 8 T: 13 R: 36W Keith Nebraska Public Power District	South Platte Supply Canal North Platte Hydro	PR	500.00	03/29/1943	A 3601		5
Nebraska Public Power District	South Platte Supply Canal	CO	860.00	09/26/1972	A 12745		R
Nebraska Public Power District	South Platte Supply Canal	CO	860.00	01/28/1977	A 14666		R
Nebraska Game & Parks Commission	South Platte Supply Canal	FC	16.00	04/20/1981	A 15845		
Nebraska Game & Parks Commission	South Platte Supply Canal	ST	146.30AF	04/20/1981	A 15849		#

Surface Water Rights Data
 Claims, Applications, and Appropriations in Downstream Order
 Division No. 1A Platte River

Source Location Appropriator	Carrier Gage	Use	Grant in CFS/AF	Date of Priority	Docket/ App. Number	Annota.	FT. NT.
<u>South Platte River</u>							
S: 8 T: 13 R: 36W Keith Nebraska Game & Parks Commission	South Platte Supply Canal	ST	146.30AF	04/20/1981	A 15849		#
SOUTH PLATTE RIVER AT NORTH PLATTE, NE							
<u>Platte River</u>							
S: 8 T: 13 R: 29W Lincoln Thirty Mile Canal Company	Tri-County Canal	IR		09/07/1926	A 1853R	P361	P
Thirty Mile Canal Company	Tri-County Canal	IR		12/13/1927	A 1976R	P-362	P
Central Nebr Public Power & Irrig Dist	Tri-County Canal	IU	629.80	01/13/1934	A 2355	U-2,U-12	K
Central Nebr Public Power & Irrig Dist	Tri-County Canal Jeffrey/Johnson 1 & 2	PI	1,500.00	04/27/1934	A 2354	U-12	5
<u>Sutherland Reservoir</u>							
S: 8 T: 13 R: 29W Lincoln Nebraska Public Power District	Tri-County Canal	SI		03/31/1937	A 2726R	A-1853R	P
Nebraska Public Power District	Tri-County Canal	SI		03/31/1937	A 2726R	A-1976R	P
<u>Platte River</u>							
S: 8 T: 13 R: 29W Lincoln Central Nebr Public Power & Irrig Dist	Tri-County Canal Jeffrey/Johnson 1 & 2	RD		07/28/1941	A 3474	A-2354	5
<u>Kingsley Reservoir</u>							
S: 8 T: 13 R: 29W Lincoln Central Nebr Public Power & Irrig Dist	Tri-County Canal	PS	500,000.00AF	07/28/1941	A 3475	A2354,U12	Q
Central Nebr Public Power & Irrig Dist	Tri-County Canal	UI		07/28/1941	A 3476	2355U2U12	K
Central Nebr Public Power & Irrig Dist	Tri-County Canal	UI		07/28/1941	A 3476	10280U2 C-77,89	K
Central Nebr Public Power & Irrig Dist	Tri-County Canal	UI		07/28/1941	A 3476	5431U2U12	K
Central Nebr Public Power & Irrig Dist	Tri-County Canal	UI		07/28/1941	A 3476	10132U2	K
Central Nebr Public Power & Irrig Dist	Tri-County Canal	UI		07/28/1941	A 3476	10140,U2	K
Central Nebr Public Power & Irrig Dist	Tri-County Canal	UI		07/28/1941	A 3476	10240, U2	K
Central Nebr Public Power & Irrig Dist	Tri-County Canal	UI		07/28/1941	A 3476	12801, U2	K
Central Nebr Public Power & Irrig Dist	Tri-County Canal	UI		07/28/1941	A 3476	15742, U2	K
Central Nebr Public Power & Irrig Dist	Tri-County Canal	UI		07/28/1941	A 3476	16881, U2	K
Central Nebr Public Power & Irrig Dist	Tri-County Canal	UI		07/28/1941	A 3620	10280,U2	K
Central Nebr Public Power & Irrig Dist	Tri-County Canal	UI		07/28/1941	A 3823	10280,U2	K
Central Nebr Public Power & Irrig Dist	Tri-County Canal	UI		07/28/1941	A 4656	2355,U2	K
Central Nebr Public Power & Irrig Dist	Tri-County Canal	UI		07/28/1941	A 4656	10280,U2	K

Surface Water Rights Data
 Claims, Applications, and Appropriations in Downstream Order
 Division No. 1A Platte River

Source Location Appropriator	Carrier Gage	Use	Grant in CFS/AF	Date of Priority	Docket/ App. Number	Annota.	FT. NT.
<u>Platte River</u>							
S: 8 T: 13 R: 29W Lincoln Central Nebr Public Power & Irrig Dist	Tri-County Canal Jeffrey/Johnson 1 & 2	PI	700.00	05/11/1950	A 4674	A2354,U12	5
<u>Kingsley Reservoir</u>							
S: 8 T: 13 R: 29W Lincoln Central Nebr Public Power & Irrig Dist	Tri-County Canal	UI		04/22/1953	A 5278	2355,U2	K
Central Nebr Public Power & Irrig Dist	Tri-County Canal	UI		04/22/1953	A 5278	10280,U2	K
Central Nebr Public Power & Irrig Dist	Tri-County Canal	UI		06/25/1955	A 7716	10280,U2	K
Central Nebr Public Power & Irrig Dist	Tri-County Canal	UI		12/24/1958	A 9673	2355,U2	K
Central Nebr Public Power & Irrig Dist	Tri-County Canal	UI		12/24/1958	A 9673	10280, U2	K
<u>Platte River</u>							
S: 8 T: 13 R: 29W Lincoln Central Nebr Public Power & Irrig Dist	Tri-County Canal	IU	580.80	01/20/1964	A 10280	U-2,12 C-77,89	K
Central Nebr Public Power & Irrig Dist	Tri-County Canal	IU	629.80	01/20/1964	A 10281	A2355,U	DK
<u>Kingsley Reservoir</u>							
S: 8 T: 13 R: 29W Lincoln Central Nebr Public Power & Irrig Dist	Tri-County Canal	UI		01/20/1964	A 10282	2355,U2	K
Central Nebr Public Power & Irrig Dist	Tri-County Canal	UI		01/20/1964	A 10282	10280, U2	K
Central Nebr Public Power & Irrig Dist	Tri-County Canal	SO		09/12/1991	A 17111		K
Central Nebr Public Power & Irrig Dist	Tri-County Canal	SI		09/12/1991	A 17111	A-2355	K
Central Nebr Public Power & Irrig Dist	Tri-County Canal	SI		09/12/1991	A 17111	A-10280	K
Central Nebr Public Power & Irrig Dist	Tri-County Canal	SI		09/12/1991	A 17111	A-5431	K
Central Nebr Public Power & Irrig Dist	Tri-County Canal	SO		09/12/1991	A 17112		K
Central Nebr Public Power & Irrig Dist	Tri-County Canal	SI		09/12/1991	A 17112	A-2355	
Central Nebr Public Power & Irrig Dist	Tri-County Canal	SI		09/12/1991	A 17112	A-10280	
Nebraska Public Power District	Tri-County Canal	SC	350.00AF	10/02/1992	A 17226		
<u>Platte River</u>							
S: 8 T: 13 R: 29W Lincoln Nebraska Public Power District	Tri-County Canal	CO	1.00	10/02/1992	A 17227		
<u>White Horse Creek</u>							
S: 30 T: 15 R: 30W Lincoln Wesley F Hansen	Hansen Lake	ST	94.60AF	07/01/1965	A 10650		
<u>White Horse Creek, Trib. To</u>							
S: 12 T: 14 R: 31W Lincoln Alphonse Kosmicki	Pump	IR	.41	02/15/1954	A 5956		
Alphonse Kosmicki	Pump	IR	.16	06/24/1954	A 6394		

Surface Water Rights Data
 Claims, Applications, and Appropriations in Downstream Order
 Division No. 1A Platte River

Source Location Appropriator	Carrier Gage	Use	Grant in CFS/AF	Date of Priority	Docket/ App. Number	Annota.	FT. NT.
<u>White Horse Creek, Trib. To</u>							
S: 12 T: 14 R: 31W Lincoln Alphonse Kosmicki	Pump	IR	.16	06/24/1954	A 6394		
<u>Fremont Creek</u>							
S: 7 T: 13 R: 29W Lincoln Four H Land Company Ltd	Hidden Lake West	ST	64.00AF	09/26/1994	A 17406		
Four H Land Company Ltd	Hidden Lake East	ST	158.00AF	06/23/1994	A 17380		
S: 16 T: 13 R: 29W Lincoln Mike & Gladys Henry	Pump	IR	.22	06/21/1950	A 4710		K
S: 21 T: 13 R: 29W Lincoln Mike & Gladys Henry	Pump	IR	.19	02/17/1949	A 4438		K
Mike & Gladys Henry	Pump	IR	.45	05/21/1954	A 6317		K
<u>Bull Drain</u>							
S: 29 T: 13 R: 28W Lincoln Eugene & Carolyn Seaton	Norris Canal PLATTE RIVER AT MAXWELL, NE	IR	.75	02/18/1932	A 2253		#K
<u>Pawnee Creek</u>							
S: 13 T: 13 R: 28W Lincoln Haythorn Ranch Company	Holcomb Canal	IR	8.00	10/18/1890	D 636		
S: 18 T: 13 R: 27W Lincoln Haythorn Ranch Company	Kent-Burke Canal	IR	3.68	11/16/1922	A 1694		K
S: 29 T: 13 R: 27W Lincoln John & Beulah Loostrom	Janssen Canal	IR	6.76	08/31/1931	A 2231		K
<u>Pawnee Slough</u>							
S: 25 T: 13 R: 28W Lincoln William W & Lois H Reedy Trustees	Pump PLATTE RIVER AT BRADY, NE	IR	.36	02/26/1982	A 16067		#K
<u>Platte River</u>							
S: 19 T: 12 R: 26W Lincoln Nebraska Public Power District	Gothenburg Canal	IU	14.12	07/05/1890	D 645A	U-4	K
Nebraska Public Power District	Gothenburg Canal	IR	1.23	06/26/1894	D 622R	T-823	
Nebraska Public Power District	Gothenburg Canal	IR	2.07	09/15/1894	D 624R	T-133	
Nebraska Public Power District	Gothenburg Canal	IU	238.43	09/22/1894	D 645B	U4-T284	K
Nebraska Public Power District	Gothenburg Canal	IR	1.67	10/03/1928	A 2039R	T-851	

Surface Water Rights Data
 Claims, Applications, and Appropriations in Downstream Order
 Division No. 1A Platte River

Source Location Appropriator	Carrier Gage	Use	Grant in CFS/AF	Date of Priority	Docket/ App. Number	Annota.	FT. NT.
<u>Sutherland Reservoir</u>							
S: 19 T: 12 R: 26W Lincoln							
Nebraska Public Power District	Gothenburg Canal	UI		03/31/1937	A 2726	D-645A,U4	
Nebraska Public Power District	Gothenburg Canal	SI	258.00AF	03/31/1937	A 2726R	T822,D622	
Nebraska Public Power District	Gothenburg Canal	SI	435.00AF	03/31/1937	A 2726R	D-624R	
Nebraska Public Power District	Gothenburg Canal	UI		03/31/1937	A 2726	D-645B,U4	
Nebraska Public Power District	Gothenburg Canal	SI		03/31/1937	A 2726R	T852A2039	
Nebraska Public Power District	Gothenburg Canal	UI	AF	03/31/1937	A 3717	A-3716,U4	K
<u>Platte River</u>							
S: 19 T: 12 R: 26W Lincoln							
Nebraska Public Power District	Gothenburg Canal	IU	9.48	04/20/1944	A 3716	U-4	K
Nebraska Public Power District	Gothenburg Canal	IU	.55	09/17/1969	A 11798	U-4	K
<u>Sutherland Reservoir</u>							
S: 19 T: 12 R: 26W Lincoln							
Nebraska Public Power District	Gothenburg Canal	UI		09/17/1969	A 11799	A11798,U4	K
<u>Platte River</u>							
S: 19 T: 12 R: 26W Lincoln							
Nebraska Public Power District	Gothenburg Canal	IU	.80	08/24/1979	A 15580	U-4	
<u>Sutherland Reservoir</u>							
S: 19 T: 12 R: 26W Lincoln							
Nebraska Public Power District	Gothenburg Canal	UI		08/24/1979	A 15581	A15580,U4	
<u>Platte River</u>							
S: 19 T: 12 R: 26W Lincoln							
Nebraska Public Power District	Gothenburg Canal	IU	.19	05/15/1981	A 15870	U-4	
Central Platte NRD	Gothenburg Canal	SS	4,218.00AF	06/10/1981	A 15890	A-15883	C
	Buffalo Creek Res. B-1						
Nebraska Public Power District	Gothenburg Canal	IR	.19	09/14/1981	A 15992		
Nebraska Public Power District	Gothenburg Canal	IR	.50	03/21/1988	A 16629		
<u>Sutherland Reservoir</u>							
S: 19 T: 12 R: 26W Lincoln							
Nebraska Public Power District	Gothenburg Canal	SI		03/21/1988	A 16630	A-16629	
<u>Platte River</u>							
S: 19 T: 12 R: 26W Lincoln							
Nebraska Public Power District	Gothenburg Canal	IR	3.09	07/23/1990	A 17002		

Surface Water Rights Data
 Claims, Applications, and Appropriations in Downstream Order
 Division No. 1A Platte River

Source Location Appropriator	Carrier Gage	Use	Grant in CFS/AF	Date of Priority	Docket/ App. Number	Annota.	FT. NT.
<u>Sutherland Reservoir</u>							
S: 19 T: 12 R: 26W Lincoln Nebraska Public Power District	Gothenburg Canal	SI		07/23/1990	A 17003	A-17002	
Nebraska Public Power District	Gothenburg Canal	SI	861.25AF	09/23/1993	A 17315	D-645A	K
Nebraska Public Power District	Gothenburg Canal	SO	38.75AF	09/23/1993	A 17315		
<u>Platte River</u>							
S: 30 T: 12 R: 26W Lincoln Doug Schelling	Pump	IR	1.70	06/23/1953	A 5362		
Six Mile Ditch Company	Thirty Mile Canal	IR	1.27	10/22/1894	D 680R	P-435	K
Six Mile Ditch Company	Thirty Mile Canal	US	.05	10/22/1894	D 680R	U-8	
Thirty Mile Canal Company	Thirty Mile Canal	IR	173.54	09/07/1926	A 1853	T97	K
Thirty Mile Canal Company	Thirty Mile Canal	US	101.12	09/07/1926	A 1853	U-8	K
Thirty Mile Canal Company	Thirty Mile Canal	IR	13.70	12/13/1927	A 1976		K
Thirty Mile Canal Company	Thirty Mile Canal	US	12.92	12/13/1927	A 1976	U-8	
<u>Sutherland Reservoir</u>							
S: 30 T: 12 R: 26W Lincoln Nebraska Public Power District	Thirty Mile Canal	UI		03/31/1937	A 2726	D-680R,U8	
Nebraska Public Power District	Thirty Mile Canal	UI		03/31/1937	A 2726	A1853,U-8	K
Nebraska Public Power District	Thirty Mile Canal	UI		03/31/1937	A 2726	A-1976,U8	K
<u>Platte River</u>							
S: 11 T: 11 R: 26W Lincoln Six Mile Ditch Company	Six Mile Canal	IU	23.80	10/22/1894	D 680	U-9	K
<u>Sutherland Reservoir</u>							
S: 11 T: 11 R: 26W Lincoln Nebraska Public Power District	Six Mile Canal	UI		03/31/1937	A 2726	D-680,U-9	K
<u>Platte River</u>							
S: 15 T: 11 R: 25W Dawson Cozad Ditch Company	Cozad Canal	IR	230.73	12/28/1894	D 626	T-840	K
Cozad Ditch Company	Cozad Canal	US	3.51	12/28/1894	D 626	U-7,T840	K
<u>Sutherland Reservoir</u>							
S: 15 T: 11 R: 25W Dawson Nebraska Public Power District	Cozad Canal	UI		03/31/1937	A 2726	D-626,U-7	K
Nebraska Public Power District	Cozad Canal	OU		03/31/1937	A 2726	U-7	K

Surface Water Rights Data
 Claims, Applications, and Appropriations in Downstream Order
 Division No. 1A Platte River

Source Location Appropriator	Carrier Gage	Use	Grant in CFS/AF	Date of Priority	Docket/ App. Number	Annota.	FT. NT.
<u>Platte River</u>							
S: 15 T: 11 R: 25W Dawson Cozad Ditch Company	Cozad Canal	IR	.50	07/23/1990	A 17002R	T-139	
<u>Sutherland Reservoir</u>							
S: 15 T: 11 R: 25W Dawson Nebraska Public Power District	Cozad Canal	SI		07/23/1990	A 17003R	T-140	
<u>Platte River</u>							
S: 9 T: 10 R: 24W Dawson South Side Irrigation Company	Orchard-Alfalfa Canal	IR	61.80	01/23/1895	D 627		K
South Side Irrigation Company	Orchard-Alfalfa Canal	US	22.20	01/23/1895	D 627	U-10	
<u>Sutherland Reservoir</u>							
S: 9 T: 10 R: 24W Dawson Nebraska Public Power District	Orchard-Alfalfa Canal	UI		03/31/1937	A 2726	D-627,U10	K
<u>Platte River</u>							
S: 18 T: 10 R: 23W Dawson Nebraska Public Power District	Dawson County Canal	IR	.93	06/14/1894	D 621		K
Nebraska Public Power District	Dawson County Canal	US	.36	06/14/1894	D 621	U-5	
Nebraska Public Power District	Dawson County Canal	IR	269.10	06/26/1894	D 622	T-264	K
Nebraska Public Power District	Dawson County Canal	US	105.11	06/26/1894	D 622	U-5	K
Nebraska Public Power District	Dawson County Canal	IR	16.84	09/15/1894	D 624R		K
Nebraska Public Power District	Dawson County Canal	US	7.38	09/15/1894	D 624R	U-5	
Nebraska Public Power District	Dawson County Canal	IR	18.67	10/03/1928	A 2039		K
Nebraska Public Power District	Dawson County Canal	US	7.30	10/03/1928	A 2039	U-5	K
Nebraska Public Power District	Dawson County Canal	IR	13.20	10/25/1929	A 2110	C-27	K
Nebraska Public Power District	Dawson County Canal	US	5.16	10/25/1929	A 2110	U-5,C-27	
Nebraska Public Power District	Dawson County Canal	IR	.79	06/14/1930	A 2145		K
Nebraska Public Power District	Dawson County Canal	US	.31	06/14/1930	A 2145	U-5	
Nebraska Public Power District	Dawson County Canal	IR	2.10	03/01/1932	A 2262		K
Nebraska Public Power District	Dawson County Canal	US	.82	03/01/1932	A 2262	U-5	
<u>Sutherland Reservoir</u>							
S: 18 T: 10 R: 23W Dawson Nebraska Public Power District	Dawson County Canal	UI		03/31/1937	A 2726	D-622	K
Nebraska Public Power District	Dawson County Canal	UI		03/31/1937	A 2726	D-624R	K
Nebraska Public Power District	Dawson County Canal	UI		03/31/1937	A 2726	A-2039	K
Nebraska Public Power District	Dawson County Canal	UI		03/31/1937	A 2726	A2110,C27	K
Nebraska Public Power District	Dawson County Canal	UI		03/31/1937	A 2726	A-2145	K

Surface Water Rights Data
 Claims, Applications, and Appropriations in Downstream Order
 Division No. 1A Platte River

Source Location Appropriator	Carrier Gage	Use	Grant in CFS/AF	Date of Priority	Docket/ App. Number	Annota.	FT. NT.
<u>Sutherland Reservoir</u>							
S: 18 T: 10 R: 23W Dawson Nebraska Public Power District	Dawson County Canal	UI		03/31/1937	A 2726	A-2145	K
Nebraska Public Power District	Dawson County Canal	UI		03/31/1937	A 2726	A-2262	K
Nebraska Public Power District	Dawson County Canal	UI		03/31/1937	A 2726R	A-15507	K
Nebraska Public Power District	Dawson County Canal	OU		03/31/1937	A 2726		K
<u>Platte River</u>							
S: 18 T: 10 R: 23W Dawson Nebraska Public Power District	Dawson County Canal	IU	.80	02/15/1978	A 15184	U-5	K
<u>Sutherland Reservoir</u>							
S: 18 T: 10 R: 23W Dawson Nebraska Public Power District	Dawson County Canal	UI		06/15/1979	A 15492	A15184,U5	K
<u>Platte River</u>							
S: 18 T: 10 R: 23W Dawson Nebraska Public Power District	Dawson County Canal	IR	.91	06/28/1979	A 15507		K
Nebraska Public Power District	Dawson County Canal	US	.35	06/28/1979	A 15507	U-5	#
	PLATTE RIVER NEAR COZAD, NE						
<u>Stump Ditch, Trib. To</u>							
S: 15 T: 14 R: 24W Custer Irvin Whipple	Pump	IR	3.82	02/24/1977	A 14753		&
<u>Stump Ditch</u>							
S: 14 T: 12 R: 24W Dawson Dawson County Clerk	Spring Creek Res. 19-B	ST	46.50AF	04/14/1978	A 15237		
<u>Stump Ditch, Trib. To</u>							
S: 13 T: 12 R: 24W Dawson Spring Creek Watershed	Spring Creek Res. 18-A	ST	21.70AF	08/01/1975	A 13696		
<u>Platte River, Trib. To</u>							
S: 18 T: 9 R: 22W Dawson M J Lauby	Lauby Reservoir	ST	82.00AF	02/08/1946	A 3873		
S: 12 T: 9 R: 23W Dawson Norman C Thomas	Pump	IR	.55	02/13/1984	A 16269		K
<u>Platte River</u>							
S: 15 T: 9 R: 22W Dawson Patricia A Moon	Pump	IR	.73	12/26/1956	A 9057	T-534	

Surface Water Rights Data
 Claims, Applications, and Appropriations in Downstream Order
 Division No. 1A Platte River

Source Location Appropriator	Carrier Gage	Use	Grant in CFS/AF	Date of Priority	Docket/App. Number	Annota.	FT. NT.
<u>Platte River, Trib. To</u>							
S: 23 T: 9 R: 22W Dawson Larry & Rod Reynolds	Pump	IR	3.26	12/13/1976	A 14588		
<u>Platte River</u>							
S: 34 T: 9 R: 21W Dawson Berryman Enterprises	Pump	IR	.08	10/09/1953	A 5635	T-1267	
Berryman Enterprises	Pump	TI	1.01	10/09/1953	A 5635	T-1267	
S: 2 T: 8 R: 21W Dawson							
Central Platte NRD	Start of Reach	IF	500.00	07/25/1990	A 17004A		1
Central Platte NRD	Start of Reach	IF	600.00	07/25/1990	A 17004B		1
Central Platte NRD	Start of Reach	IF	500.00	07/25/1990	A 17004C		1
Central Platte NRD	Start of Reach	IF	1,100.00	07/25/1990	A 17007B		1
Central Platte NRD	Start of Reach	IF	1,100.00	07/25/1990	A 17007C		1
Central Platte NRD	Start of Reach	IF	1,300.00	07/25/1990	A 17008A		1
Central Platte NRD	Start of Reach	IF	1,500.00	07/25/1990	A 17008B		1
Central Platte NRD	Start of Reach	IF	1,500.00	07/25/1990	A 17008C		1
<u>Plum Creek</u>							
S: 8 T: 9 R: 25W Dawson Hi Gain Feedlot Inc	Holding Pond No. 3	ST	130.00AF	02/18/1992	A 17145		
<u>Holding Pond No. 3</u>							
S: 8 T: 9 R: 25W Dawson Hi Gain Feedlot Inc	Pump	MF	124.00AF	12/06/1993	A 17335		
<u>Plum Creek</u>							
S: 20 T: 8 R: 22W Gosper Owen W Brainard	Pump	IR	.67	03/10/1956	A 8407		
Owen W Brainard	Pump	IR	.59	12/08/1952	A 5104		
S: 5 T: 7 R: 21W Gosper Laverne A & Virginia L Stuehm	Pump	IR	.33	03/14/1935	A 2527		
Laverne A & Virginia L Stuehm	Pump	IR	.77	05/02/1978	A 15249		#K
	PLUM CREEK NEAR SMITHFIELD, NE						
S: 16 T: 8 R: 21W Gosper Carlton E & Cheryl L Clark	Pump	IR	.37	10/06/1976	A 14498		#
	PLATTE RIVER NEAR OVERTON, NE SPRING CREEK NEAR OVERTON, NE						

Surface Water Rights Data
 Claims, Applications, and Appropriations in Downstream Order
 Division No. 1A Platte River

Source Location Appropriator	Carrier Gage	Use	Grant in CFS/AF	Date of Priority	Docket/ App. Number	Annota.	FT. NT.
<u>Strever Creek, Trib. To</u>							
S: 28 T: 12 R: 23W Dawson Dawson County Clerk	Reservoir 9-A	ST	55.70AF	12/03/1969	A 11833		
Dawson County Clerk	Reservoir 9-B	ST	62.80AF	12/03/1969	A 11834		
<u>Strever Creek</u>							
S: 24 T: 11 R: 23W Dawson Sharon Griffis	Pump	IR	.48	05/14/1984	A 16299		
S: 32 T: 10 R: 21W Dawson James G O Donnell	Pump	IR	.40	05/03/1989	A 16795		K
S: 33 T: 10 R: 21W Dawson Cranford Family Revoc Trust	Pump	IR	.91	12/26/1978	A 15378		
S: 4 T: 9 R: 21W Dawson Anne Stuart Kinnison	Pump	IR	1.24	06/19/1980	A 15659A		
Anne Stuart Kinnison	Pump	IR	1.24	06/19/1980	A 15659A		
Kinnison & Kinnison & Stuart	Pump	IR	1.11	07/12/1988	A 16685		
Kinnison & Kinnison & Stuart	Pump	IR	.69	06/19/1980	A 15659B	T-1012	
<u>Dawson County Drain Dist. No. 1 Ditch</u>							
S: 10 T: 9 R: 21W Dawson Glen & Inez Herbert	Pump	IR	.59	09/15/1894	A 2129	D-624	KI
<u>Strever Creek</u>							
S: 13 T: 9 R: 21W Dawson Kline Farm Ltd	Pump	IR	.39	01/14/1982	A 16049		
John M Wightman Living Trst	Pump	IR	1.01	01/19/1982	A 16052R	T-395	
S: 18 T: 9 R: 20W Dawson John M Wightman Living Trst	Beatty Canal	IR	.56	06/03/1929	A 2083		K
John M Wightman Living Trst	Pump	IR	.56	08/24/1937	A 2777		
S: 27 T: 9 R: 20W Dawson Bernard Schinzel	Pump	IR	2.06	10/03/1928	A 2101	A-2039	KI
S: 36 T: 9 R: 20W Dawson Barry J & Steven G Pfister	Pump	IR	1.06	08/26/1929	A 2099		#K
	PLATTE R MIDDLE CH AT COTTONWOOD RANCH NR ELM CR NE						
<u>Platte River, Trib. To</u>							
S: 14 T: 7 R: 20W Phelps Dell R Sand	Pump	IR	1.42	10/01/1964	A 10449		K

Surface Water Rights Data
 Claims, Applications, and Appropriations in Downstream Order
 Division No. 1A Platte River

Source Location Appropriator	Carrier Gage	Use	Grant in CFS/AF	Date of Priority	Docket/ App. Number	Annota.	FT. NT.
<u>Platte River, Trib. To</u>							
S: 25 T: 8 R: 20W Phelps Virginia Evans	Pump	IR	.29	08/10/1972	A 12711		K
S: 1 T: 7 R: 19W Phelps 3 T Land Corporation	Pump	IR	.34	07/12/1976	A 14319		
S: 17 T: 8 R: 19W Phelps Robert B Crandall	Pump	IR	2.00	05/31/1990	A 16994		
<u>Platte River</u>							
S: 16 T: 8 R: 18W Buffalo Clarence H Johnson	Pump	IR	.99	12/16/1975	A 13908		
<u>Buffalo Creek</u>							
S: 9 T: 11 R: 22W Dawson Central Platte NRD	Buffalo Creek Res. B-1	ST	2,015.00AF	06/04/1981	A 15883		
<u>Buffalo Creek, Trib. To</u>							
S: 9 T: 11 R: 22W Dawson Central Platte NRD	Buffalo Creek Res. C-5	ST	77.10AF	12/15/1975	A 13905		
<u>Buffalo Creek, West</u>							
S: 30 T: 12 R: 22W Dawson Central Platte NRD	Buffalo Creek Res. B-3	ST	710.00AF	01/24/1979	A 15400		
<u>Buffalo Creek, West, Trib. To</u>							
S: 8 T: 11 R: 22W Dawson Central Platte NRD	Smith Supply Canal Res.	ST	15.00AF	07/23/1981	A 15947		
<u>French Creek</u>							
S: 26 T: 12 R: 22W Dawson Central Platte NRD	French Creek Res. F-7	ST	68.60AF	04/21/1976	A 14188		
<u>French Creek, Trib. To</u>							
S: 11 T: 11 R: 22W Dawson Central Platte NRD	Buffalo-French Creek Res. F-5	ST	126.60AF	06/28/1983	A 16209		
S: 13 T: 11 R: 22W Dawson Central Platte NRD	Buffalo Creek Res. F-1	ST	42.40AF	02/03/1978	A 15177		
S: 14 T: 11 R: 22W Dawson Central Platte NRD	French Creek Res. F-3	ST	44.30AF	04/21/1976	A 14187		
<u>French Creek</u>							
S: 7 T: 10 R: 21W Dawson John & Dana Roy Rev Liv Trust	Pump	IR	1.09	03/26/1986	A 16479		

Surface Water Rights Data
 Claims, Applications, and Appropriations in Downstream Order
 Division No. 1A Platte River

Source Location Appropriator	Carrier Gage	Use	Grant in CFS/AF	Date of Priority	Docket/ App. Number	Annota.	FT. NT.
<u>Buffalo Creek</u>							
S: 21 T: 10 R: 21W Dawson Ilean Falkinburg	Pump	IR	.60	08/23/1979	A 15573		
S: 16 T: 10 R: 21W Dawson William Fellers III	Pump	IR	.86	05/30/1980	A 15656		
S: 22 T: 10 R: 21W Dawson Gary White	Pump	IR	.61	02/03/1966	A 10763	T-827	SK
Rickertsen Inc	Pump	IR	1.69	06/26/1894	A 1495		K
S: 33 T: 10 R: 20W Dawson Arbor Hodgson Et Al	Pump	IR	1.30	06/26/1894	A 1868	D-622	KI
S: 34 T: 10 R: 20W Dawson Leota B Rice Trust	Pump	IR	1.03	07/08/1988	A 16683		
S: 1 T: 9 R: 20W Dawson Mary A John	Pump	IR	.60	02/19/1985	A 16357		
S: 12 T: 9 R: 20W Dawson Douglas Malovoz & Yanda	Pump	IR	.99	06/27/1989	A 16838	T-1109	K
S: 18 T: 9 R: 19W Dawson Bryce & Teri Anderson	Pump	IR	1.31	07/19/1927	A 1944		K
S: 7 T: 9 R: 19W Dawson Bryce & Teri Anderson	Pump	IR	.59	01/08/1991	A 17040		
S: 18 T: 9 R: 19W Dawson Earl E Bliss Estate	Pump	IR	1.12	06/20/1940	A 3185		K
Delores M Pearson	Pump	IR	2.09	11/12/1928	A 2052		K
S: 17 T: 9 R: 19W Dawson Douglas A & Alicia M Luther	Pump	IR	2.10	07/23/1980	A 15688		
S: 20 T: 9 R: 19W Dawson Norma Jean Kasson	Pump	IR	1.44	08/07/1980	A 15700		#
BUFFALO CREEK NEAR OVERTON, NE							
S: 21 T: 9 R: 19W Dawson Poulson Mfg & Investment Co Inc	Pump	IR	1.03	03/05/1929	A 2074		
S: 28 T: 9 R: 19W Dawson Nellie E Carpenter Trust	Pump	IR	2.36	07/26/1927	A 1946		K
Nellie E Carpenter Trust	Pump	IR	.56	08/03/1976	A 14367		
S: 27 T: 9 R: 19W Dawson Howard Philpot	Pump	IR	1.11	02/08/1977	A 14694		

Surface Water Rights Data
 Claims, Applications, and Appropriations in Downstream Order
 Division No. 1A Platte River

Source Location Appropriator	Carrier Gage	Use	Grant in CFS/AF	Date of Priority	Docket/ App. Number	Annota.	FT. NT.
<u>Buffalo Creek</u>							
S: 36 T: 9 R: 19W Dawson Mitchell & Mitchell & Mitchell & Olsen & Saum	Pump	IR	.67	02/20/1928	A 1985		K
King King Combs & Schachterle	Pump	IR	1.68	01/15/1981	A 15748		K
S: 1 T: 8 R: 19W Dawson Dean & Phyllis Shubert	Pump	IR	.49	02/04/1929	A 2068		K
S: 31 T: 9 R: 18W Buffalo Gladys Foster Rev Trust	Pump	IR	.17	07/22/1976	A 14338		K
S: 6 T: 8 R: 18W Buffalo Orville W & Avis Nickel	Pump	IR	.92	07/19/1976	A 14331		
S: 33 T: 9 R: 18W Buffalo Ourada & Ourada Etal	Pump	IR	.55	07/16/1976	A 14328		
S: 4 T: 8 R: 18W Buffalo Laura P Maas Rev Trust	Pump	IR	2.22	03/05/1928	A 1988	T-1090	K
Bergman Bergman & Bergman	Pump	IR	.33	03/28/1989	A 16763		K
S: 33 T: 9 R: 18W Buffalo Village of Elm Creek	Pump	IR	.09	06/19/1929	A 2087		K
S: 3 T: 8 R: 18W Buffalo Harold Moles Testamentary Trust	Pump	IR	.61	08/07/1948	A 4322		K
<u>Elm Creek</u>							
S: 17 T: 9 R: 18W Buffalo William F Seiler	Pump ELM CREEK NEAR ELM CREEK, NE	IR	.90	11/10/1976	A 14545		#
S: 32 T: 9 R: 18W Buffalo Consolidated Blenders Inc	Pump	IR	.97	02/20/1985	A 16359		
S: 3 T: 8 R: 18W Buffalo Harold Moles Testamentary Trust	Pump	IR	.32	08/07/1948	A 4321		
<u>Platte River</u>							
S: 3 T: 8 R: 18W Buffalo Nebraska Public Power District	Kearney Canal	IU	22.00	09/10/1882	D 1023	U-6	K
Nebraska Public Power District	Kearney Canal Kearney Power Plant	PI	140.00	09/10/1882	D 1023	U-6	
S: 11 T: 8 R: 16W Buffalo Kelly J & Lauren D Striker Rapp	Kearney Canal Pump-Kearney Tail Race	IU	.21	09/10/1882	A 1744	D-1023,U6	KI
S: 3 T: 8 R: 18W Buffalo Nebraska Public Power District	Kearney Canal Kearney Power Plant	PI	219.00	02/12/1920	A 1577	D-1023,U6	K
Nebraska Public Power District	Kearney Canal	IU	1.00	09/17/1929	A 2104R	P398,P405	K

Surface Water Rights Data
 Claims, Applications, and Appropriations in Downstream Order
 Division No. 1A Platte River

Source Location Appropriator	Carrier Gage	Use	Grant in CFS/AF	Date of Priority	Docket/ App. Number	Annota.	FT. NT.
<u>Platte River</u>							
S: 3 T: 8 R: 18W Buffalo Nebraska Public Power District	Kearney Canal	IU	1.00	09/17/1929	A 2104R	P398,P405	K
<u>Sutherland Reservoir</u>							
S: 3 T: 8 R: 18W Buffalo Nebraska Public Power District	Kearney Canal	UI		03/31/1937	A 2726	D-1023,U6	K
Nebraska Public Power District	Kearney Canal	UI		03/31/1937	A 2726R	A2104P426	K
Nebraska Public Power District	Kearney Canal	UI		03/31/1937	A 2726	A-8399,U6	K
Nebraska Public Power District	Kearney Canal	OU		03/31/1937	A 2726	U-6	K
<u>Platte River</u>							
S: 3 T: 8 R: 18W Buffalo William T & Denise L Ourada	Kearney Canal	IR	.41	08/07/1948	A 4323		K
William T & Denise L Ourada	Kearney Canal	IR	.39	08/07/1948	A 4324		K
Nebraska Public Power District	Kearney Canal	IU	12.50	03/07/1956	A 8399	U-6	K
<u>Sutherland Reservoir</u>							
S: 3 T: 8 R: 18W Buffalo Nebraska Public Power District	Kearney Canal	UI		03/07/1956	A 8400	A-8399,U6	K
<u>Platte River</u>							
S: 3 T: 8 R: 18W Buffalo Nebraska Public Power District	Kearney Canal	IU	4.00	07/25/1960	A 9844	U-6	K
<u>Sutherland Reservoir</u>							
S: 3 T: 8 R: 18W Buffalo Nebraska Public Power District	Kearney Canal	UI		07/25/1960	A 9845	A-9844,U6	K
<u>Platte River</u>							
S: 3 T: 8 R: 18W Buffalo Nebraska Public Power District	Kearney Canal	IU	.36	06/20/1966	A 10871	U-6	K
<u>Sutherland Reservoir</u>							
S: 3 T: 8 R: 18W Buffalo Nebraska Public Power District	Kearney Canal	UI		06/20/1966	A 10872	A10871,U6	K
<u>Platte River</u>							
S: 3 T: 8 R: 18W Buffalo Nebraska Public Power District	Kearney Canal	IU	1.14	03/29/1977	A 14859	U-6	K
<u>Sutherland Reservoir</u>							
S: 3 T: 8 R: 18W Buffalo Nebraska Public Power District	Kearney Canal	UI		06/15/1979	A 15491	A14859,U6	K

Surface Water Rights Data
 Claims, Applications, and Appropriations in Downstream Order
 Division No. 1A Platte River

Source Location Appropriator	Carrier Gage	Use	Grant in CFS/AF	Date of Priority	Docket/ App. Number	Annota.	FT. NT.
<u>Platte River</u>							
S: 3 T: 8 R: 18W Buffalo City of Kearney	Kearney Canal Rolling Hills Reservoir	ST	20.20AF	11/10/1986	A 16529		
<u>Sutherland Reservoir</u>							
S: 3 T: 8 R: 18W Buffalo Nebraska Public Power District	Kearney Canal	SI		08/24/1987	A 16583	A-16584	K
<u>Platte River</u>							
S: 3 T: 8 R: 18W Buffalo Nebraska Public Power District City of Kearney	Kearney Canal Kearney Canal Cottonmill Lake	IR ST	4.86 160.00AF	08/24/1987 09/10/1993	A 16584 A 17313		K
Nebraska Game & Parks Commission Nebraska Game & Parks Commission	Start of Reach Start of Reach	IF IF		11/30/1993 11/30/1993	A 17329 A 17332		2 2
S: 11 T: 8 R: 18W Buffalo Platte River Whooping Crane Maintenance Trust Platte River Whooping Crane Maintenance Trust Platte River Whooping Crane Maintenance Trust	Elm Creek Reservoir No. 3 Elm Creek Reservoir No. 4 Elm Creek Reservoir No. 1	ST ST ST	67.20AF 63.30AF 53.20AF	07/18/1989 07/18/1989 07/18/1989	A 16853 A 16854 A 16852		
<u>Dry Creek, Trib. To</u>							
S: 20 T: 7 R: 18W Phelps Harold D & Judith A Erickson	Pump	IR	.07	02/08/1973	A 12801		K
<u>Platte River, Trib. To</u>							
S: 16 T: 7 R: 18W Phelps Wayne R & Bette R Carlson	Pump	IR	.36	03/12/1992	A 17162		
<u>Dry Creek</u>							
S: 36 T: 8 R: 18W Phelps Gerald S & Arlene P Just	Pump PLATTE RIVER NEAR ODESSA, NE	IR	.50	03/17/1975	A 13478		#K
<u>Turkey Creek, Trib. To</u>							
S: 27 T: 9 R: 17W Buffalo Richard Garrelts	Walter Reservoir	ST	57.00AF	11/13/1944	A 3784		
<u>Turkey Creek</u>							
S: 5 T: 8 R: 16W Buffalo Barbara J Samway	Pump	IR	.08	06/29/1953	A 5368		K
<u>Dry Creek, North</u>							
S: 6 T: 6 R: 17W Phelps Donald W Leff	Pump	IR	.28	01/07/1975	A 13347		

Surface Water Rights Data
 Claims, Applications, and Appropriations in Downstream Order
 Division No. 1A Platte River

Source Location Appropriator	Carrier Gage	Use	Grant in CFS/AF	Date of Priority	Docket/ App. Number	Annota.	FT. NT.
<u>Dry Creek, Trib. To</u> S: 27 T: 7 R: 18W Phelps R & J Marshall Co	Pump	IR	1.14	07/23/1976	A 14341		
<u>Dry Creek</u> S: 27 T: 7 R: 18W Phelps Black Velvet Inc	Pump	IR	.36	09/13/1988	A 16707		
<u>Dry Creek, Trib. To</u> S: 35 T: 7 R: 18W Phelps Wayne R & Bette R Carlson	Pump	IR	.60	05/15/1978	A 15260		
S: 26 T: 7 R: 18W Phelps Wayne R & Bette R Carlson	Pump	IR	.86	05/15/1978	A 15259		
<u>Dry Creek</u> S: 19 T: 7 R: 17W Phelps Doderhult Farms LLC	Pump	IR	.23	07/30/1953	A 5431		
S: 22 T: 7 R: 17W Phelps Leland & Delores Schneider	Pump	IR	.53	04/23/1971	A 12235		K
<u>Dry Creek, Trib. To</u> S: 18 T: 6 R: 17W Phelps Erickson Land & Cattle Co Inc	Pump	IR	1.00	04/06/1970	A 11914		
S: 21 T: 6 R: 17W Phelps Erickson Land & Cattle Co Inc	Pump	IR	.70	12/29/1980	A 15742R	P-514	
Erickson Land & Cattle Co Inc	Pump	IR	.84	08/29/1989	A 16881		
<u>Dry Creek, North</u> S: 8 T: 7 R: 16W Kearney Lee W Anderson	Pump NORTH DRY CREEK 2 MI SW OF PLATTE RIVER BRIDGE PLATTE RIVER NEAR KEARNEY, NE	IR	.21	07/22/1991	A 17095		#
<u>Lost Creek</u> S: 16 T: 7 R: 16W Kearney Tri Basin Natural Resources District	Lost Creek Diversion No. 1	FW	40.00	04/20/2000	A 17846	C-35	
<u>Dry Creek</u> S: 20 T: 7 R: 15W Kearney Duane Olsen Irrev Trust	Pump	IR	1.82	07/28/1987	A 16580		
S: 8 T: 7 R: 14W Kearney Ernest & Verla Matuschka	Pump	IR	.93	05/12/1993	A 17284		

Surface Water Rights Data
 Claims, Applications, and Appropriations in Downstream Order
 Division No. 1A Platte River

Source Location Appropriator	Carrier Gage	Use	Grant in CFS/AF	Date of Priority	Docket/ App. Number	Annota.	FT. NT.
<u>Dry Creek</u>							
S: 5 T: 7 R: 14W Kearney James E Haws	Pump	IR	.35	05/04/1981	A 15863		
S: 9 T: 7 R: 14W Kearney Chris & Eric Rasmussen	Pump PLATTE RIVER NEAR PROSSER, NE	IR	.80	09/05/1974	A 13190		#K
<u>Platte River, Trib. To</u>							
S: 9 T: 8 R: 12W Adams Ervin Berg	Pump	IR	.14	02/11/1970	A 11865		EK
<u>Platte River</u>							
S: 3 T: 9 R: 11W Hall Larry Woitaszewski	Pump PLATTE RIVER NEAR DONIPHAN, NE	IR	.18	06/01/1981	A 15880		#
S: 25 T: 10 R: 10W Hall Nebraska Game & Parks Commission	End of Reach	IF		11/30/1993	A 17332		2
S: 31 T: 11 R: 8W Hamilton Central Platte NRD	End of Reach	IF		07/25/1990	A 17008A		1
Central Platte NRD	End of Reach	IF		07/25/1990	A 17008B		1
Central Platte NRD	End of Reach	IF		07/25/1990	A 17008C		1
Central Platte NRD	Start of Reach PLATTE RIVER NEAR GRAND ISLAND, NE	IF	1,100.00	07/25/1990	A 17009		#1
S: 29 T: 12 R: 7W Hamilton Central Platte NRD	End of Reach	IF		07/25/1990	A 17007B		1
Central Platte NRD	End of Reach	IF		07/25/1990	A 17007C		1
Central Platte NRD	End of Reach	IF		07/25/1990	A 17009		1
<u>Kingsley Reservoir</u>							
S: 29 T: 12 R: 7W Hamilton Central Nebr Public Power & Irrig Dist	End of Reach	FW		08/28/1998	A 17695		3
<u>Wood River</u>							
S: 36 T: 13 R: 21W Custer Stan L McFarland	Pump	IR	.41	08/21/1975	A 13755		
S: 36 T: 10 R: 17W Buffalo Bartusiak Revocable Trust	Pump	IR	1.76	12/02/1924	A 1753		
S: 31 T: 10 R: 16W Buffalo Jacobson & Jacobson & Jacobson Family Trust	Jacobsons Canal	IR	.29	11/10/1910	A 1038		
Jacobson & Jacobson & Jacobson Family Trust	Pump	IR	.21	11/10/1910	A 1038R	P-271	

Surface Water Rights Data
 Claims, Applications, and Appropriations in Downstream Order
 Division No. 1A Platte River

Source Location Appropriator	Carrier Gage	Use	Grant in CFS/AF	Date of Priority	Docket/ App. Number	Annota.	FT. NT.
<u>Wood River</u>							
S: 31 T: 10 R: 16W Buffalo Jacobson & Jacobson& Jacobson Family Trust	Pump	IR	.21	11/10/1910	A 1038R	P-271	
<u>Jacobson Reservoir</u>							
S: 30 T: 10 R: 16W Buffalo Jacobson & Jacobson& Jacobson Family Trust	Pump	SO		02/03/1920	A 3870		
S: 36 T: 10 R: 17W Buffalo Jacobson & Jacobson& Jacobson Family Trust	Pump	SO		02/03/1920	A 3870R	P-271	
Jacobson & Jacobson& Jacobson Family Trust	Pump	SI		02/03/1920	A 3870R	A-1038	
<u>Wood River</u>							
S: 31 T: 10 R: 16W Buffalo Ethel L Jacobson Et Al	Jacobson Reservoir	ST	45.00AF	02/03/1920	A 1576		K
<u>Wood River, Trib. To</u>							
S: 7 T: 9 R: 16W Buffalo Buffalo County Highway Department	Hadwiger Reservoir	ST	2.40AF	02/27/1978	A 15187		
<u>Wood River</u>							
S: 5 T: 9 R: 16W Buffalo Thomas C Travis Trust	Pump	IR	.24	05/27/1946	A 3911		K
Thomas C Travis Trust	Pump	IR	.27	04/17/1922	A 1656		
S: 10 T: 9 R: 16W Buffalo Keith A & Betty S King Revoc Trusts	Pump	IR	.64	07/26/1952	A 4999		
S: 13 T: 9 R: 16W Buffalo Lawrence Richter	Pump	IR	.74	04/01/1946	A 3886		
S: 7 T: 9 R: 15W Buffalo Robert L Markus	Pump	IR	1.13	08/15/1951	A 4900		
<u>Wood River, Trib. To</u>							
S: 24 T: 9 R: 16W Buffalo NP Land Development Inc	Stoneridge Lake	ST	201.55AF	06/30/2005	A 18319		?
<u>Wood River</u>							
S: 7 T: 9 R: 13W Buffalo Flora R Seiler	Pump	IR	1.15	04/21/1926	A 1805		K
S: 8 T: 9 R: 13W Buffalo Grace L Nutter	Pump	IR	.70	02/10/1926	A 1794		
S: 2 T: 9 R: 13W Buffalo Kent & Jody Fletcher	Pump	IR	1.57	06/15/1926	A 1818		

Surface Water Rights Data
 Claims, Applications, and Appropriations in Downstream Order
 Division No. 1A Platte River

Source Location Appropriator	Carrier Gage	Use	Grant in CFS/AF	Date of Priority	Docket/ App. Number	Annota.	FT. NT.
<u>Wood River</u>							
S: 1 T: 9 R: 13W Buffalo Kent & Jody Fletcher	Pump	IR	1.04	01/12/1923	A 1702		
<u>Wood River, Trib. To</u>							
S: 6 T: 9 R: 14W Buffalo Otis Randall	Randall Reservoir	ST	44.00AF	07/29/1944	A 3746		
S: 25 T: 10 R: 14W Buffalo Carl Rhoadarmer	Rhoadarmer Reservoir	ST	79.00AF	02/03/1953	A 5143		
<u>Boxelder Creek</u>							
S: 18 T: 10 R: 13W Buffalo Central Platte NRD	Boxelder Reservoir 5-A	ST	250.10AF	04/09/1974	A 13017		
<u>Wood River</u>							
S: 28 T: 10 R: 12W Hall Dale Whitefoot	Pump	IR	2.40	04/14/1977	A 14902		
<u>Wood River, Trib. To</u>							
S: 10 T: 10 R: 11W Hall Randy & Joel Dibbern	Pump WOOD RIVER NEAR ALDA, NE	IR	2.10	08/18/1975	A 13742		#
<u>Wood River</u>							
S: 32 T: 11 R: 9W Hall Central Platte NRD	Channel-Levee	FL	4,200.00	08/07/2000	A 17901		
<u>Warm Slough, Upper</u>							
S: 3 T: 10 R: 10W Hall Central Platte NRD	Channel-Levee	FL	760.00	08/07/2000	A 17902		
<u>Wood River</u>							
S: 19 T: 12 R: 7W Merrick Merrick Foundation	Pump	IR	1.04	09/14/1966	A 10950		K
S: 16 T: 12 R: 7W Merrick Jack H Kortum	Pump	IR	.51	09/10/1987	A 16594		
<u>Platte River</u>							
S: 2 T: 12 R: 7W Merrick Bradley H Lockenvitz Et Al	Pump	IR	.28	05/17/1940	A 3163		K
<u>Platte River, Trib. To</u>							
S: 7 T: 12 R: 6W Hamilton Tom Sherman	Sherman Reservoir WARM SLOUGH NEAR CENTRAL CITY, NE	ST	17.80AF	10/21/1971	A 12406		#

Surface Water Rights Data
 Claims, Applications, and Appropriations in Downstream Order
 Division No. 1A Platte River

Source Location Appropriator	Carrier Gage	Use	Grant in CFS/AF	Date of Priority	Docket/ App. Number	Annota.	FT. NT.
<u>Platte River, Trib. To</u>							
S: 20 T: 13 R: 5W Hamilton Eileen Chader Living Trust	Chader Reservoir	ST	30.80AF	07/27/1972	A 12699		
<u>Warm Slough, Lower</u>							
S: 24 T: 13 R: 7W Merrick Central Platte NRD	Channel-Levee	FL	1,480.00	08/07/2000	A 17903		
<u>Platte River, Trib. To</u>							
S: 30 T: 14 R: 4W Polk Central Platte NRD	Dittmer Reservoir	ST	17.30AF	12/20/1976	A 14601		
S: 21 T: 14 R: 4W Polk Carolyn McGuin	Coover Reservoir	ST	26.90AF	07/30/1973	A 12911		
S: 20 T: 14 R: 4W Polk Central Platte NRD	Erickson-Swedenburg Res.	ST	19.30AF	02/13/1985	A 16353		
S: 15 T: 14 R: 4W Polk Central Platte NRD	Oquist Reservoir	ST	18.30AF	05/02/1983	A 16195		#
SILVER CREEK AT MI 4 NEAR SILVER CREEK, NE							
<u>Prairie Creek, Trib. To</u>							
S: 6 T: 10 R: 12W Hall Gerald H & Patricia J Poehler	Pump	IR	1.07	02/07/1977	A 14687		K
S: 7 T: 10 R: 12W Hall Gerald H & Patricia J Poehler	Pump	IR	.99	02/07/1977	A 14688		K
S: 8 T: 10 R: 12W Hall Olp Farms Ltd	Pump	IR	2.23	05/27/1975	A 13593		
S: 16 T: 11 R: 12W Hall Central Platte NRD	Prairie Creek Res. No. 4	ST	178.00AF	08/06/1976	A 14378		
S: 17 T: 11 R: 12W Hall Central Platte NRD	Hulme Reservoir	ST	6.30AF	02/24/1977	A 14754		
S: 24 T: 11 R: 12W Hall Alfred Turek	Pump	IR	.83	04/04/1975	A 13528		K
<u>Prairie Creek</u>							
S: 33 T: 12 R: 11W Hall Gordon Bredthauer	Pump	IR	.37	03/31/1977	A 14881		K
<u>Prairie Creek, Trib. To</u>							
S: 24 T: 12 R: 10W Hall George Leiser	Pump	IR	1.13	10/02/1975	A 13822		

Surface Water Rights Data
 Claims, Applications, and Appropriations in Downstream Order
 Division No. 1A Platte River

Source Location Appropriator	Carrier Gage	Use	Grant in CFS/AF	Date of Priority	Docket/ App. Number	Annota.	FT. NT.
<u>Silver Creek</u>							
S: 11 T: 11 R: 11W Hall Central Platte NRD	Cells 3, 4, 5 and 7	ST	3,650.00AF	12/27/2006	A 18438		
<u>Prairie Creek</u>							
S: 22 T: 13 R: 8W Merrick Vernon & Evangeline Svitak	Pump	IR	.06	01/29/1976	A 13975		K
S: 15 T: 13 R: 8W Merrick Vernon & Evangeline Svitak	Pump	IR	.10	02/25/1976	A 14055		K
S: 26 T: 15 R: 6W Merrick Harvey R Lippincott Jr	Pump	IR	.43	07/16/1948	A 4307		K
S: 24 T: 15 R: 6W Merrick Barbara Cooper	Pump	IR	.33	09/05/1939	A 2958		K
Barbara Cooper	Pump	IR	.89	03/16/1993	A 17255		
S: 34 T: 16 R: 5W Nance Clifford & Marilyn Shotkoski	Pump	IR	.50	04/17/1948	A 4245		
Bernice Syslo	Pump	IR	.50	07/18/1978	A 15297		K
S: 26 T: 16 R: 5W Nance Kenneth & Lisa Boryca	Pump	IR	1.56	07/02/1974	A 13059		
S: 27 T: 16 R: 5W Nance Lawrence and Arlene Knopik Family Trust	Pump	IR	1.07	01/28/1993	A 17245		
Lawrence and Arlene Knopik Family Trust	Pump	IR	1.16	04/06/1960	A 9810		
S: 26 T: 16 R: 5W Nance Mary Ann Boryca	Pump	IR	.86	07/06/1972	A 12681		K
Eugene Boryca	Pump	IR	.47	09/13/1948	A 4341		
Eugene Boryca	Pump	IR	.94	03/16/1961	A 9910		
S: 25 T: 16 R: 5W Nance Frances Shotkoski	Pump	IR	.50	02/01/1941	A 3380		K
S: 30 T: 16 R: 4W Nance Norman Koza	Pump	IR	.11	05/17/1961	A 9938		K
S: 29 T: 16 R: 4W Nance Norman Koza	Pump	IR	.57	12/22/1971	A 12466		
S: 20 T: 16 R: 4W Nance Chad A & Christina L Borowiak	Pump	IR	1.21	12/14/1962	A 10131		K

Surface Water Rights Data
 Claims, Applications, and Appropriations in Downstream Order
 Division No. 1A Platte River

Source Location Appropriator	Carrier Gage	Use	Grant in CFS/AF	Date of Priority	Docket/ App. Number	Annota.	FT. NT.
<u>Joe Creek</u>							
S: 29 T: 16 R: 4W Nance Norman Koza	Pump	IR	.11	12/22/1971	A 12467		
<u>Prairie Creek</u>							
S: 29 T: 16 R: 4W Nance Rita M Bialas	Pump PRAIRIE CREEK NEAR SILVER CREEK, NE	IR	.76	11/26/1974	A 13291		#K
S: 30 T: 16 R: 3W Merrick Mary Jane Van Berg	Pump PLATTE RIVER NEAR DUNCAN, NE	IR	.86	09/08/1931	A 2235		#K
S: 29 T: 16 R: 3W Merrick Mary Jane Van Berg	Pump	IR	.76	01/11/1993	A 17238		
<u>Platte River</u>							
S: 31 T: 17 R: 1E Platte Central Platte NRD	End of Reach	IF		07/25/1990	A 17004A		1
Central Platte NRD	End of Reach	IF		07/25/1990	A 17004B		1
Central Platte NRD	End of Reach	IF		07/25/1990	A 17004C		1

Surface Water Rights Data
 Claims, Applications, and Appropriations in Downstream Order
 Division No. 1B Republican River

Source Location Appropriator	Carrier Gage	Use	Grant in CFS/AF	Date of Priority	Docket/ App. Number	Annota.	FT. NT.
<u>Sacramento Creek, Trib. To</u>							
S: 1 T: 5 R: 19W Phelps William H Hodge	Pump	IR	4.10	07/26/1968	A 11516		KE
<u>Sacramento Creek</u>							
S: 12 T: 5 R: 18W Phelps Triple O Inc	Pump	IR	.50	06/12/1937	A 2753		E
S: 2 T: 5 R: 18W Phelps RDO Inc	Pump	IR	.56	10/31/1960	A 9872		E
RDO Inc	Pump	IR	1.11	04/26/1957	A 9467		E
S: 17 T: 5 R: 17W Phelps Hardin Farms Inc	Pump	IR	1.64	07/28/1967	A 11213		EK
Hardin Farms Inc	Pump	IR	.86	11/14/1994	A 17418		E
<u>Republican River</u>							
S: 18 T: 1 R: 40W Dundy Pioneer Irrigation District	Haigler-Pioneer Canal	IR	47.39	04/04/1890	D 1025		G#K
NORTH FORK REPUBLICAN R. AT COLORADO-NE STATE LINE							
S: 21 T: 1 R: 41W Dundy Noffsinger And Noffsinger	Crews Ditch No. 2	IR	1.12	03/29/1923	A 1709		K
Noffsinger And Noffsinger	Crews Canal	IR	1.80	04/04/1890	D 1025R	P-241	#KG
ARIKAREE RIVER AT HAIGLER, NE							
<u>Buffalo Creek</u>							
S: 26 T: 2 R: 41W Dundy W H Mahon Ranch Et Al	Mahon Pond No. 2	ST	11.10AF	12/10/1964	A 10486		
W H Mahon Ranch Et Al	Mahon Pond No. 1	ST	11.80AF	12/10/1964	A 10485		
S: 35 T: 2 R: 41W Dundy Brunswick Ranch Inc	North Reservoir	ST	2.12AF	10/21/1964	A 10459		
Harold Brunswick	Brunswick Reservoir	ST	1.03AF	12/05/1967	A 11281		
S: 7 T: 1 R: 40W Dundy David D Sitzman	Pump	IR	3.72	10/21/1964	A 10458A		
George & Carol Peterson	Pump	IR	.34	10/21/1964	A 10458B		
S: 18 T: 1 R: 40W Dundy David & Orin Bush et al	Allen & Larned Ditch	IR	3.73	10/16/1890	D 117		K
Carroll C Jenkins	Jenkins Ditch	IR	2.30	12/12/1908	A 924		#K
BUFFALO CREEK NEAR HAIGLER, NE							

Surface Water Rights Data
 Claims, Applications, and Appropriations in Downstream Order
 Division No. 1B Republican River

Source Location Appropriator	Carrier Gage	Use	Grant in CFS/AF	Date of Priority	Docket/App. Number	Annota.	FT. NT.
<u>Republican River</u>							
S: 22 T: 1 R: 40W Dundy L H Ltd	Pump	IR	1.31	07/16/1954	A 6427	T-1223	K
L H Ltd	Pump	TI	.59	07/16/1954	A 6427	T-1223	
S: 20 T: 1 R: 39W Dundy Gerald L Hayward	Parks Ditch	IR	7.23	06/18/1912	A 1202		K
Gerald L Hayward	Parks Ditch	IR	1.09	12/31/1915	A 1444		K
<u>Rock Creek</u>							
S: 24 T: 2 R: 40W Dundy Nebraska Game & Parks Commission	Rock Creek Pond No. 1	ST	2.25AF	11/22/1971	A 12439		
S: 6 T: 1 R: 39W Dundy Nebraska Game & Parks Commission	Rock Creek Lake	ST	511.00AF	02/28/1934	A 2366		
S: 17 T: 1 R: 39W Dundy Garry & Ronald & Carol Krutsinger Ltd Ptn	Kara Lake ROCK CREEK AT PARKS, NE	ST	120.00AF	10/31/1931	A 2246		#
<u>Horse Creek</u>							
S: 23 T: 1 R: 39W Dundy Gerald L Hayward	Horse Creek Ditches	IR	1.86	08/31/1885	D 159	D-173	
<u>Republican River</u>							
S: 30 T: 1 R: 38W Dundy James D & Marjorie E Reisher	Pump	IR	1.21	07/29/1940	A 3221		
James D Reisher	Pump	IR	.62	04/12/1976	A 14171		#K
	REPUBLICAN RIVER AT BENKELMAN, NE						
<u>Spring Creek</u>							
S: 34 T: 2 R: 38W Dundy Twin Lakes Company	Twin Lakes SOUTH FORK REPUBLICAN RIVER NEAR BENKELMAN, NE	ST	7.00AF	04/16/1930	A 2133		#
<u>Republican River Pit</u>							
S: 10 T: 1 R: 37W Dundy Benkelman Country Club	Pump	IR	.83	08/07/1991	A 17101		
<u>Indian Creek</u>							
S: 5 T: 2 R: 37W Dundy Ralph E Stroup	Arrow Head Lake	ST	14.00AF	08/30/1955	A 8043		
S: 18 T: 2 R: 36W Dundy Richard R Gardner	Pump	IR	1.10	05/01/1956	A 8530		
Richard R Gardner	Gardner Reservoir No. 3	ST	6.20AF	01/10/1979	A 15387		

Surface Water Rights Data
 Claims, Applications, and Appropriations in Downstream Order
 Division No. 1B Republican River

Source Location Appropriator	Carrier Gage	Use	Grant in CFS/AF	Date of Priority	Docket/ App. Number	Annota.	FT. NT.
<u>Indian Creek</u>							
S: 18 T: 2 R: 36W Dundy Richard R Gardner	Gardner Reservoir No. 3	ST	6.20AF	01/10/1979	A 15387		
S: 22 T: 2 R: 36W Dundy Richard R Gardner	Pump	IR	.72	09/21/1976	A 14472		K
<u>Gardner Reservoir No. 2</u>							
S: 22 T: 2 R: 36W Dundy Richard R Gardner	Pump	SI		03/01/1979	A 15428	A-14472	K
<u>Indian Creek</u>							
S: 22 T: 2 R: 36W Dundy Richard R Gardner	Gardner Reservoir No. 2	ST	9.60AF	01/10/1979	A 15386		
S: 23 T: 2 R: 36W Dundy Lazy Y Cattle Company LLC	Pump	IR	.83	08/23/1944	A 3758		
Lazy Y Cattle Company LLC	Pump	IR	1.05	09/24/1952	A 5032		
Larry K & Charlene A Forch	Pump	IR	.49	02/06/1953	A 5147A		
Raichart Ranch	Pump	IR	2.28	02/06/1953	A 5147B		
<u>Republican River</u>							
S: 30 T: 2 R: 35W Hitchcock Pittenger & Bispham & Luehr	Pump	IR	1.24	05/04/1990	A 16985		K
<u>Muddy Creek</u>							
S: 6 T: 2 R: 35W Hitchcock Elmer E Dailey Estate	Pump	IR	.49	01/08/1975	A 13349		
S: 5 T: 2 R: 35W Hitchcock Floyd W Rath	Pump	IR	.59	04/29/1950	A 4659		
S: 4 T: 2 R: 35W Hitchcock Nola J Pollmann	Pump	IR	2.13	08/28/1953	A 5514		
S: 10 T: 2 R: 35W Hitchcock Donald E Rife	Pump	IR	1.16	11/19/1952	A 5077		
Daniel J Rife	Pump	IR	1.23	02/25/1953	A 5184		
S: 11 T: 2 R: 35W Hitchcock Terry L & Vicki J Sydow	Pump	IR	.71	12/04/1952	A 5096		#
<u>Republican River</u>							
S: 5 T: 2 R: 33W Hitchcock Bureau of Reclamation	Swanson Lake	ST	122,800.00AF	07/11/1951	A 4884		

Surface Water Rights Data
 Claims, Applications, and Appropriations in Downstream Order
 Division No. 1B Republican River

Source Location Appropriator	Carrier Gage	Use	Grant in CFS/AF	Date of Priority	Docket/ App. Number	Annota.	FT. NT.
<u>Republican River</u>							
S: 8 T: 2 R: 33W Hitchcock							
Frenchman Cambridge Irrigation District	Meeker-Driftwood Canal	IR	38.70	12/22/1890	D 4	T106 M-4	K
Frenchman Cambridge Irrigation District	Meeker-Driftwood Canal	IR	28.54	04/03/1946	A 3869BR	P-358 M-4	DK
Frenchman Cambridge Irrigation District	Meeker-Driftwood Canal	IR	1.02	04/03/1946	A 3887CR	P-359 M-4	DK
Frenchman Cambridge Irrigation District	Meeker-Driftwood Canal	IR	114.62	04/16/1954	A 6213	M-4	DK
<u>Enders, Strunk, Harlan County, Swanson And Hugh Butler Lake Reservoirs</u>							
S: 8 T: 2 R: 33W Hitchcock							
Bureau of Reclamation	Meeker-Driftwood Canal	SI	AF	04/16/1954	A 6225G	M-4	K
<u>Republican River</u>							
S: 8 T: 2 R: 33W Hitchcock							
Frenchman Cambridge Irrigation District	Meeker-Driftwood Canal	IR	2.81	02/16/1959	A 9690	M-4	DK
Frenchman Cambridge Irrigation District	Meeker-Driftwood Canal	IR	7.14	03/17/1961	A 9911	M-4	DK
Frenchman Cambridge Irrigation District	Meeker-Driftwood Canal	IR	.80	03/30/1965	A 10590	M-4	DK
Frenchman Cambridge Irrigation District	Meeker-Driftwood Canal	IR	.86	05/21/1970	A 11946	M-4	D
Frenchman Cambridge Irrigation District	Meeker-Driftwood Canal	IR	18.17	10/15/1974	A 13227	M-4	DK
<u>Enders, Strunk, Harlan County, Swanson And Hugh Butler Lake Reservoirs</u>							
S: 8 T: 2 R: 33W Hitchcock							
Bureau of Reclamation	Meeker-Driftwood Canal	SI	AF	04/06/1976	A 14157	M-4	
<u>Republican River</u>							
S: 8 T: 2 R: 33W Hitchcock							
Frenchman Cambridge Irrigation District	Meeker-Driftwood Canal	IR	.19	04/15/1976	A 14180	M-4	D
Frenchman Cambridge Irrigation District	Meeker-Driftwood Canal	IR	1.53	10/20/1977	A 15130	M-4	D
<u>Enders, Strunk, Harlan County, Swanson And Hugh Butler Lake Reservoirs</u>							
S: 8 T: 2 R: 33W Hitchcock							
Bureau of Reclamation	Meeker-Driftwood Canal	SI	AF	11/07/1977	A 15138	M-4	
<u>Republican River</u>							
S: 8 T: 2 R: 33W Hitchcock							
Frenchman Cambridge Irrigation District	Meeker-Driftwood Canal	IR	1.57	03/25/1981	A 15805	M-4	DK
<u>Enders, Strunk, Harlan County, Swanson And Hugh Butler Lake Reservoirs</u>							
S: 8 T: 2 R: 33W Hitchcock							
Bureau of Reclamation	Meeker-Driftwood Canal	SI	AF	03/27/1981	A 15811	M-4	#
<u>Republican River, Trib. To</u>							
S: 3 T: 2 R: 31W Hitchcock							
Nebraska Department of Roads	Roads Reservoir	ST	22.70AF	03/18/1981	A 15765		

Surface Water Rights Data
 Claims, Applications, and Appropriations in Downstream Order
 Division No. 1B Republican River

Source Location Appropriator	Carrier Gage	Use	Grant in CFS/AF	Date of Priority	Docket/ App. Number	Annota.	FT. NT.
<u>Frenchman River</u>							
S: 11 T: 6 R: 41W Chase Roley E Arterburn	Arterburn Reservoir	ST	3,600.00AF	11/28/1911	A 1142		
S: 21 T: 6 R: 39W Chase Nebraska Game & Parks Commission	Champion Mill	PR	28.30	12/31/1887	D 179		
S: 25 T: 6 R: 39W Chase City of Imperial	Lake Imperial	ST	960.00AF	05/14/1917	A 1487		K
S: 31 T: 6 R: 38W Chase Scott & Linda Clements	Hoffmeister Reservoir FRENCHMAN CREEK NEAR IMPERIAL, NE	ST	100.00AF	03/13/1936	A 2570		#
S: 9 T: 5 R: 37W Chase Bureau of Reclamation	Enders Reservoir FRENCHMAN CREEK NEAR ENDERS, NE	ST	44,079.00AF	05/01/1946	A 3899		#
S: 7 T: 5 R: 35W Hayes K & R Farms Inc	Oliver Bros. Canal	IR		04/28/1913	A 1285	T-1221	
K & R Farms Inc	Oliver Bros. Canal	TI	2.67	04/28/1913	A 1285	T-1221	
S: 16 T: 5 R: 35W Hayes Kirk Sandman	Pump	IR	.33	04/25/1935	A 2542		K
S: 22 T: 5 R: 35W Hayes Donald D Ham	Pump	IR	.37	08/10/1937	A 2772	T499	K
S: 23 T: 5 R: 35W Hayes Donald Ray and Charlotte Rose Myers	Pump	IR	.23	03/11/1954	A 6054	T-1220	K
Donald Ray and Charlotte Rose Myers	Pump	TI	.32	03/11/1954	A 6054		
S: 29 T: 5 R: 34W Hayes Walbridge Shopp Company	Pump	IR	1.13	12/06/1952	A 5100		
S: 34 T: 5 R: 34W Hayes Elburn C & Bette Rice	Pump	IR	2.05	07/12/1954	A 6418		
<u>Frenchman River, Trib. To</u>							
S: 34 T: 5 R: 34W Hayes F C Krotter Estate	Krotter-Rice Reservoir FRENCHMAN CREEK AT PALISADE, NE	ST	33.00AF	02/04/1944	A 3678		#
<u>Stinking Water Creek</u>							
S: 34 T: 8 R: 36W Chase Dewayne Fanning	Pump	IR	1.10	03/24/1954	A 6086		

Surface Water Rights Data
 Claims, Applications, and Appropriations in Downstream Order
 Division No. 1B Republican River

Source Location Appropriator	Carrier Gage	Use	Grant in CFS/AF	Date of Priority	Docket/ App. Number	Annota.	FT. NT.
<u>Stinking Water Creek</u>							
S: 24 T: 7 R: 36W Chase Maddux Family Ltd Partnership	Pump	TI	.59	08/10/1954	A 6577	T-1257	
S: 26 T: 7 R: 36W Chase Larry Petsch	Pump	IR	.56	05/21/1962	A 10061		K
<u>Spring Creek</u>							
S: 34 T: 7 R: 37W Chase Gilbert & Phyllis Nordhausen Revoc Living Trusts	Pump	IR	.19	09/24/1894	D 65R	P-497	K
Maddux Cattle Company	Pump	IR	.78	09/24/1894	D 65AR	P-320 T-1210	K
Gilbert & Phyllis Nordhausen Revoc Living Trusts	Pump	IR	.13	09/24/1894	D 65BR	P-320	
Maddux Cattle Company	Pump	TI	.02	09/24/1894	D 65AR	T-1210	K
S: 35 T: 7 R: 37W Chase Maddux Cattle Company	Pump	TI	1.13	08/20/1954	A 6629	T-1211	K
<u>Stinking Water Creek</u>							
S: 15 T: 5 R: 34W Hayes Gary Malone	Pump	IR	.28	10/05/1939	A 2981		#K
							STINKING WATER CREEK NEAR PALISADE, NE
<u>Frenchman River</u>							
S: 31 T: 5 R: 33W Hayes Frenchman Valley Irrigation District	Culbertson Canal	IR	130.86	05/16/1890	D 24R	P-506	K
H & R W Irrigation District	Culbertson Canal	IR	16.64	04/03/1946	A 3869AR	P-505	K
H & R W Irrigation District	Culbertson Canal	IR	136.80	04/16/1954	A 6214R	P-505	K
<u>Enders, Strunk, Harlan County And Swanson Reservoirs</u>							
S: 31 T: 5 R: 33W Hayes Bureau of Reclamation	Culbertson Canal	SI		04/16/1954	A 6225HR	A-3869AR	
Bureau of Reclamation	Culbertson Canal	SI		04/16/1954	A 6225HR	A-6214R	K
<u>Frenchman River</u>							
S: 31 T: 5 R: 33W Hayes H & R W Irrigation District	Culbertson Canal	IR	2.24	03/04/1959	A 9697R	P-505	
<u>Enders, Strunk, Harlan County, Swanson And Hugh Butler Lake Reservoirs</u>							
S: 31 T: 5 R: 33W Hayes Bureau of Reclamation	Culbertson Canal	SI		12/16/1959	A 9782	D 24-30	K
Bureau of Reclamation	Culbertson Canal	SI		12/16/1959	A 9782	A-6214	
Bureau of Reclamation	Culbertson Canal	SI		12/16/1959	A 9782	A-9697	
Bureau of Reclamation	Culbertson Canal	SI		12/16/1959	A 9782	A-9802	
Bureau of Reclamation	Culbertson Canal	SO		12/16/1959	A 9782		K

Surface Water Rights Data
 Claims, Applications, and Appropriations in Downstream Order
 Division No. 1B Republican River

Source Location Appropriator	Carrier Gage	Use	Grant in CFS/AF	Date of Priority	Docket/ App. Number	Annota.	FT. NT.
<u>Enders, Strunk, Harlan County, Swanson And Hugh Butler Lake Reservoirs</u>							
S: 31 T: 5 R: 33W Hayes Bureau of Reclamation	Culbertson Canal	SO		12/16/1959	A 9782		K
<u>Frenchman River</u>							
S: 31 T: 5 R: 33W Hayes Frenchman Valley Irrigation District	Culbertson Canal	IR	1.89	03/17/1960	A 9802R	P-506	
H & R W Irrigation District	Culbertson Canal	IR	9.76	04/08/1974	A 13016R	P-505	K
H & R W Irrigation District	Culbertson Canal	IR	.86	06/04/1976	A 14249R	P-505	
H & R W Irrigation District	Culbertson Canal	IR	.34	07/10/1980	A 15678R	P-505	K
<u>Enders, Strunk, Harlan County, Swanson And Hugh Butler Lake Reservoirs</u>							
S: 31 T: 5 R: 33W Hayes Bureau of Reclamation	Culbertson Canal	SI		04/14/1981	A 15839R	A-13016R	K
Bureau of Reclamation	Culbertson Canal	SI		04/14/1981	A 15839R	A-14249R	
Bureau of Reclamation	Culbertson Canal	SI		04/14/1981	A 15839R	A-15678R	K
<u>Frenchman River, Trib. To</u>							
S: 26 T: 4 R: 33W Hitchcock Krotter Brothers	Krotter-Schlager Res.	ST	42.00AF	03/12/1945	A 3814		
<u>Frenchman River</u>							
S: 33 T: 4 R: 32W Hitchcock Riverside Irrigation Company Inc	Riverside Canal	IR	.42	12/19/1893	D 10AR	T-445 T-1224	K
Riverside Irrigation Company Inc	Riverside Canal	TI	.31	12/19/1893	D 10AR	T-1224	
Riverside Irrigation Company Inc	Riverside Canal	IR	3.35	07/28/1894	D 18		K
Riverside Irrigation Company Inc	Riverside Canal	TI	.81	07/28/1894	D 18		
Riverside Irrigation Company Inc	Riverside Canal	IR	2.03	07/03/1922	A 1674		K
Riverside Irrigation Company Inc	Riverside Canal	IR	1.91	07/31/1941	A 3477R	T-522	}#
	FRENCHMAN CREEK AT CULBERTSON, NE						
Riverside Irrigation Company Inc	Riverside Canal	TI	.69	07/03/1922	A 1674	T-1225	
Riverside Irrigation Company Inc	Riverside Canal	TI	.09	07/31/1941	A 3477R		
S: 17 T: 3 R: 31W Hitchcock Donald L Crews	Pump	IR	1.17	12/19/1893	D 10BR	P-324	
<u>Blackwood Creek</u>							
S: 24 T: 7 R: 34W Hayes Middle Republican NRD	Blackwood Creek Res. 11A	ST	115.40AF	10/31/1991	A 17124		

Surface Water Rights Data
 Claims, Applications, and Appropriations in Downstream Order
 Division No. 1B Republican River

Source Location Appropriator	Carrier Gage	Use	Grant in CFS/AF	Date of Priority	Docket/ App. Number	Annota.	FT. NT.
<u>Blackwood Creek, Trib. To</u> S: 35 T: 6 R: 33W Hayes Middle Republican NRD	Blackwood Creek Res. 72A	ST	40.00AF	05/27/1988	A 16651		
<u>Government Canyon</u> S: 31 T: 6 R: 32W Hayes Middle Republican NRD	Blackwood Creek Res. 63A	ST	15.70AF	05/27/1988	A 16652		
<u>Blackwood Creek, Trib. To</u> S: 6 T: 5 R: 32W Hayes Middle Republican NRD	Blackwood Creek Res. 62A	ST	45.60AF	04/05/1984	A 16285		
S: 8 T: 5 R: 32W Hayes Middle Republican NRD	Blackwood Creek Res. 61A	ST	79.80AF	08/19/1982	A 16142		
S: 9 T: 5 R: 32W Hayes Middle Republican NRD	Blackwood Creek Res. 12A	ST	236.96AF	08/01/1986	A 16514		
S: 10 T: 5 R: 32W Hayes Middle Republican NRD	Blackwood Creek Res. 51A	ST	69.00AF	02/21/1985	A 16360		
S: 36 T: 5 R: 32W Hayes Middle Republican NRD	Blackwood Creek Res. 32A	ST	60.60AF	04/26/1984	A 16291		
<u>Republican River, Trib. To</u> S: 30 T: 4 R: 30W Red Willow Red Willow County	Red Willow County- Schlagel Reservoir	ST	14.10AF	12/05/1980	A 15733		
S: 6 T: 3 R: 30W Red Willow Middle Republican NRD	Blackwood Creek Res. P-2	ST	57.90AF	12/20/1982	A 16164		
S: 7 T: 3 R: 30W Red Willow Middle Republican NRD	Blackwood Creek Res. P-3	ST	29.70AF	03/24/1983	A 16185		
S: 16 T: 3 R: 30W Red Willow Middle Republican NRD	Blackwood Creek Res. P-5	ST	41.80AF	08/27/1980	A 15710		
<u>Driftwood Creek, Trib. To</u> S: 10 T: 2 R: 30W Red Willow Doris Friehe	Wacker Reservoir	ST	11.00AF	11/28/1969	A 11826		
<u>Driftwood Creek</u> S: 12 T: 2 R: 30W Red Willow Marshall G & Tracey J Sis Farms	Pump DRIFTWOOD CREEK NEAR MCCOOK, NE	IR	.38	05/03/1913	A 1287		#K

Surface Water Rights Data
 Claims, Applications, and Appropriations in Downstream Order
 Division No. 1B Republican River

Source Location Appropriator	Carrier Gage	Use	Grant in CFS/AF	Date of Priority	Docket/ App. Number	Annota.	FT. NT.
<u>Dry Creek</u>							
S: 2 T: 1 R: 30W Red Willow Middle Republican NRD	Dry Creek Reservoir 1-F	ST	67.83AF	12/17/1965	A 10735		
<u>Dry Creek, Trib. To</u>							
S: 1 T: 1 R: 30W Red Willow Middle Republican NRD	Dry Creek Reservoir 1-E	ST	83.72AF	12/17/1965	A 10734		
S: 7 T: 1 R: 29W Red Willow Middle Republican NRD	Dry Creek Reservoir 1-D	ST	53.00AF	08/20/1965	A 10676		
S: 31 T: 2 R: 29W Red Willow Middle Republican NRD	Dry Creek Reservoir 3-A	ST	89.10AF	12/17/1965	A 10733		
S: 25 T: 2 R: 30W Red Willow Middle Republican NRD	Dry Creek Reservoir 4-A	ST	97.34AF	08/20/1965	A 10675		
S: 18 T: 2 R: 29W Red Willow Middle Republican NRD	Dry Creek Reservoir 2-A REPUBLICAN RIVER AT MCCOOK, NE	ST	67.50AF	12/17/1965	A 10736		#
<u>Republican River</u>							
S: 33 T: 3 R: 29W Red Willow E C Randel & Son	Pump	IR	1.85	02/25/1953	A 5183	T-1171	K
<u>Republican River, Trib. To</u>							
S: 19 T: 3 R: 29W Red Willow Middle Republican NRD	Kelly Reservoir	ST	8.60AF	10/06/1976	A 14496		
<u>Red Willow Creek</u>							
S: 11 T: 7 R: 32W Hayes Nebraska Game & Parks Commission Clifford Ranch Inc	Hayes Center Lake Pump	ST IR	406.00AF .31	03/04/1977 02/07/1955	A 14771 A 7096	T-1132	K
S: 23 T: 7 R: 32W Hayes Clifford Ranch Inc	Pump	IR	.57	07/27/1934	A 2447R	T-834	
S: 4 T: 6 R: 31W Hayes Lawrence & Laura E Walker	Pump	IR	.15	02/26/1957	A 9256		K
S: 9 T: 6 R: 31W Hayes Raymond L Walker	Pump	IR	.65	12/06/1939	A 3037		K
S: 27 T: 6 R: 31W Hayes Vernon Kolbet	Pump	IR	.22	03/28/1940	A 3124		K
S: 26 T: 6 R: 31W Hayes Kolbet & Kolbet Etal	Pump	IR	.53	04/17/1953	A 5269		

Surface Water Rights Data
 Claims, Applications, and Appropriations in Downstream Order
 Division No. 1B Republican River

Source Location Appropriator	Carrier Gage	Use	Grant in CFS/AF	Date of Priority	Docket/ App. Number	Annota.	FT. NT.
<u>Red Willow Creek</u>							
S: 35 T: 6 R: 31W Hayes Victor Beebe	Pump	IR	.54	08/16/1943	A 3631		K
S: 2 T: 5 R: 31W Hayes Verna L Anderson	Pump	IR	.09	04/30/1943	A 3609		K
Verna L Anderson	Pump	IR	.62	06/02/1956	A 8597		
Verna L Anderson	Pump	IR	.22	09/20/1941	A 3508		K
S: 13 T: 5 R: 31W Hayes Vernon J & Bonnie L Brenning	Pump	IR	.30	09/18/1963	A 10244A		K
S: 18 T: 5 R: 30W Frontier Patrick & Julie Brenning	Pump	IR	.14	09/18/1963	A 10244B		#
RED WILLOW CREEK ABOVE HUGH BUTLER LAKE							
<u>Spring Creek, Trib. To</u>							
S: 32 T: 7 R: 30W Frontier Peter M & Dolores O Graff	Teel Reservoir	ST	190.00AF	08/01/1956	A 8712		
<u>Red Willow Creek</u>							
S: 36 T: 5 R: 30W Frontier Bureau of Reclamation	Hugh Butler Lake	ST	26,400.00AF	07/11/1951	A 4885		
Bureau of Reclamation	Hugh Butler Lake	SS	12,000.00AF	08/29/1960	A 9858	A-4885	A
S: 31 T: 5 R: 29W Frontier William A & Sondra R Hahle Jr	Pump	IR	.09	01/22/1940	A 3082		K
William A & Sondra R Hahle Jr	Pump	TI	.35	01/22/1940	A 3082R		K
William A & Sondra R Hahle Jr	Pump	IR	.16	05/15/1978	A 15258R	P-558	#K
RED WILLOW CREEK NEAR MCCOOK, NE							
<u>Red Willow Creek, Trib. To</u>							
S: 22 T: 4 R: 29W Red Willow Devere Larington	Larington Reservoir	ST	45.20AF	03/24/1964	A 10331		
<u>Red Willow Creek</u>							
S: 25 T: 4 R: 29W Red Willow Frenchman Cambridge Irrigation District	Red Willow Canal	IR	29.97	04/03/1946	A 3869CR	P-369, M-4	DK
Frenchman Cambridge Irrigation District	Red Willow Canal	IR	7.02	04/16/1954	A 6216	M-4	DK
<u>Enders, Strunk, Harlan County, Swanson And Hugh Butler Lake Reservoirs</u>							
S: 25 T: 4 R: 29W Red Willow Bureau of Reclamation	Red Willow Canal	SI	AF	04/16/1954	A 6225J	M-4	K

Surface Water Rights Data
 Claims, Applications, and Appropriations in Downstream Order
 Division No. 1B Republican River

Source Location Appropriator	Carrier Gage	Use	Grant in CFS/AF	Date of Priority	Docket/ App. Number	Annota.	FT. NT.
<u>Red Willow Creek</u>							
S: 25 T: 4 R: 29W Red Willow Frenchman Cambridge Irrigation District	Red Willow Canal	IR	6.90	05/27/1963	A 10195	M-4	DK
<u>Enders, Strunk, Harlan County, Swanson And Hugh Butler Lake Reservoirs</u>							
S: 25 T: 4 R: 29W Red Willow Bureau of Reclamation	Red Willow Canal	SI	AF	08/08/1968	A 11532	M-4	
<u>Red Willow Creek</u>							
S: 25 T: 4 R: 29W Red Willow Frenchman Cambridge Irrigation District	Red Willow Canal	IR	9.67	08/31/1970	A 12068	M-4	DK
Frenchman Cambridge Irrigation District	Red Willow Canal	IR	1.17	04/01/1971	A 12201	M-4	D
Frenchman Cambridge Irrigation District	Red Willow Canal	IR	3.42	10/15/1974	A 13230	M-4	DK
<u>Enders, Strunk, Harlan County, Swanson And Hugh Butler Lake Reservoirs</u>							
S: 25 T: 4 R: 29W Red Willow Bureau of Reclamation	Red Willow Canal	SI	AF	04/06/1976	A 14156	M-4	
<u>Red Willow Creek</u>							
S: 25 T: 4 R: 29W Red Willow Frenchman Cambridge Irrigation District	Red Willow Canal	IR	3.43	04/15/1976	A 14178	M-4	DK
Frenchman Cambridge Irrigation District	Red Willow Canal	IR	.58	03/25/1981	A 15806	M-4	DK
<u>Enders, Strunk, Harlan County, Swanson And Hugh Butler Lake Reservoirs</u>							
S: 25 T: 4 R: 29W Red Willow Bureau of Reclamation	Red Willow Canal	SI	AF	03/27/1981	A 15813	M-4	K
<u>Red Willow Creek</u>							
S: 25 T: 4 R: 29W Red Willow Frenchman Cambridge Irrigation District	Red Willow Canal	IR	.56	11/13/1987	A 16601	M-4	D
<u>Hugh Butler Lake</u>							
S: 25 T: 4 R: 29W Red Willow Bureau of Reclamation	Red Willow Canal	SI	AF	11/13/1987	A 16602	M-4	
<u>Red Willow Creek</u>							
S: 8 T: 3 R: 28W Red Willow Helen Meyers	Pump	IR	.69	12/05/1910	A 1042R	P-247	K
Helen Meyers	Pump	IR	.48	07/12/1943	A 3623		#
RED WILLOW CREEK NEAR RED WILLOW, NE							
<u>Republican River</u>							
S: 17 T: 3 R: 27W Red Willow Frenchman Cambridge Irrigation District	Bartley Canal	IR	62.30	04/03/1946	A 3869DR	P-346 M-4	DK
Frenchman Cambridge Irrigation District	Bartley Canal	IR	2.60	04/16/1954	A 6217	M-4	DK

Surface Water Rights Data
 Claims, Applications, and Appropriations in Downstream Order
 Division No. 1B Republican River

Source Location Appropriator	Carrier Gage	Use	Grant in CFS/AF	Date of Priority	Docket/ App. Number	Annota.	FT. NT.
<u>Republican River</u>							
S: 17 T: 3 R: 27W Red Willow Frenchman Cambridge Irrigation District	Bartley Canal	IR	2.60	04/16/1954	A 6217	M-4	DK
<u>Enders, Strunk, Harlan County, Swanson And Hugh Butler Lake Reservoirs</u>							
S: 17 T: 3 R: 27W Red Willow Bureau of Reclamation	Bartley Canal	SI	AF	04/16/1954	A 6225K	M-4	K
<u>Republican River</u>							
S: 17 T: 3 R: 27W Red Willow Frenchman Cambridge Irrigation District	Bartley Canal	IR	1.64	05/27/1963	A 10196	M-4	DK
Frenchman Cambridge Irrigation District	Bartley Canal	IR	.20	02/09/1967	A 11042	M-4	D
<u>Enders, Strunk, Harlan County, Swanson And Hugh Butler Lake Reservoirs</u>							
S: 17 T: 3 R: 27W Red Willow Bureau of Reclamation	Bartley Canal	SI	AF	08/08/1968	A 11533	M-4	
<u>Republican River</u>							
S: 17 T: 3 R: 27W Red Willow Frenchman Cambridge Irrigation District	Bartley Canal	IR	1.76	04/16/1970	A 11920	M-4	D
Frenchman Cambridge Irrigation District	Bartley Canal	IR	.09	10/15/1974	A 13229	M-4	D
<u>Enders, Strunk, Harlan County, Swanson And Hugh Butler Lake Reservoirs</u>							
S: 17 T: 3 R: 27W Red Willow Bureau of Reclamation	Bartley Canal	SI	AF	04/06/1976	A 14158	M-4	
<u>Republican River</u>							
S: 17 T: 3 R: 27W Red Willow Frenchman Cambridge Irrigation District	Bartley Canal	IR	.17	04/15/1976	A 14179	M-4	DK
Frenchman Cambridge Irrigation District	Bartley Canal	IR	.13	03/25/1981	A 15803	M-4	D
<u>Enders, Strunk, Harlan County, Swanson And Hugh Butler Lake Reservoirs</u>							
S: 17 T: 3 R: 27W Red Willow Bureau of Reclamation	Bartley Canal	SI	AF	03/27/1981	A 15812	M-4	
<u>Republican River</u>							
S: 16 T: 3 R: 27W Red Willow Wayne & Bonnie Bayliss	Pump	DO	.04	12/23/1987	A 16613		
<u>Dry Creek, Trib. To</u>							
S: 7 T: 5 R: 27W Frontier Charles & Rita M Sughrue	Sughrue Reservoir	ST	55.60AF	05/04/1976	A 14208		
S: 22 T: 4 R: 27W Red Willow Middle Republican NRD	Dry Creek Reservoir 5-A	ST	90.03AF	12/14/1967	A 11287		

Surface Water Rights Data
 Claims, Applications, and Appropriations in Downstream Order
 Division No. 1B Republican River

Source Location Appropriator	Carrier Gage	Use	Grant in CFS/AF	Date of Priority	Docket/ App. Number	Annota.	FT. NT.
<u>Medicine Creek</u>							
S: 16 T: 9 R: 30W Lincoln Nebraska Board of Educational Lands & Funds	Wellfleet Reservoir	ST	80.00AF	06/15/1931	A 2210		
<u>Medicine Creek, Trib. To</u>							
S: 5 T: 8 R: 29W Frontier Wesley Snider	Snider Reservoir	ST	3.18AF	04/24/1978	A 15241		
S: 8 T: 8 R: 29W Frontier Middle Republican NRD	Upper Medicine Creek Reservoir 80A	ST	21.00AF	03/12/1981	A 15785		
<u>Medicine Creek</u>							
S: 26 T: 8 R: 29W Frontier Gary W Nutt	Pump	IR	.17	09/26/1974	A 13214		K
S: 25 T: 8 R: 29W Frontier Mark Towne	Pump	IR	.11	02/06/1940	A 3088R	P-552	K
<u>Brushy Creek</u>							
S: 29 T: 8 R: 29W Frontier Middle Republican NRD	Upper Medicine Creek Reservoir 410	ST	17.10AF	11/18/1975	A 13870		
<u>Brushy Creek, South</u>							
S: 30 T: 8 R: 29W Frontier Middle Republican NRD	Upper Medicine Creek Reservoir 390B	ST	148.00AF	06/18/1974	A 13049		
<u>Frazier Creek</u>							
S: 34 T: 8 R: 29W Frontier Middle Republican NRD	Upper Medicine Creek Reservoir 370	ST	23.60AF	05/08/1972	A 12623		
<u>Brushy Creek</u>							
S: 35 T: 8 R: 29W Frontier Mark Towne	Pump	IR	.20	05/01/1956	A 8529		K
<u>Cut Creek</u>							
S: 29 T: 9 R: 28W Lincoln Gerald Schick	Pump	IR	.19	02/15/1960	A 9794		K
<u>Fox Creek</u>							
S: 29 T: 9 R: 28W Lincoln Gerald Schick	Pump	IR	.35	01/18/1960	A 9788		
S: 5 T: 8 R: 28W Frontier Gerald Schick	Pump	IR	.34	05/16/1940	A 3161	T-1130	K
S: 27 T: 8 R: 28W Frontier Richard L & Heidi H Hammond	Pump FOX CREEK AT CURTIS, NE	IR	.47	01/17/1955	A 7000		#K

Surface Water Rights Data
 Claims, Applications, and Appropriations in Downstream Order
 Division No. 1B Republican River

Source Location Appropriator	Carrier Gage	Use	Grant in CFS/AF	Date of Priority	Docket/App. Number	Annota.	FT. NT.
<u>Curtis Creek</u>							
S: 35 T: 9 R: 28W Frontier Elson Group	Elson Reservoir 1-N	ST	13.70AF	02/09/1966	A 10768		
S: 2 T: 8 R: 28W Frontier L N Elson	Elson Reservoir 1-S	ST	14.70AF	04/19/1967	A 11105		
<u>Dry Creek</u>							
S: 24 T: 8 R: 28W Frontier Middle Republican NRD	Lower Medicine Creek Reservoir 200	ST	157.80AF	05/24/1973	A 12872		
<u>Medicine Creek, Trib. To</u>							
S: 2 T: 7 R: 28W Frontier Eugene F Campbell	Ruggles Reservoir	ST	45.40AF	09/01/1972	A 12735		
<u>Medicine Creek</u>							
S: 7 T: 7 R: 27W Frontier Campbell Land LTD	Pump	IR	.96	07/14/1971	A 12322R	P-550	K
Buker Family Trust & Crow & Wright	Pump	IR	.23	10/09/1940	A 3287	T-1155	K
Buker Family Trust & Crow & Wright	Pump	IR	.54	05/19/1945	A 3835A	A-3287	D
Buker Family Trust & Crow & Wright	Pump	IR	.49	05/19/1945	A 3835B	T-1156	
Buker Family Trust & Crow & Wright	Pump	IR	.28	12/04/1962	A 10127	A-3835B	DK
S: 17 T: 7 R: 27W Frontier James F Cerny Trust A	Pump	IR	.16	12/08/1989	A 16904		K
<u>Cedar Creek, Trib. To</u>							
S: 1 T: 6 R: 29W Frontier Darla & David Ruppert	Gilliland Reservoir No. 1	ST	229.10AF	12/21/1966	A 11001		
<u>Cedar Creek</u>							
S: 10 T: 6 R: 27W Frontier Middle Republican NRD	Lower Medicine Creek Reservoir 160 MEDICINE CREEK ABOVE HARRY STRUNK LAKE, NE	ST	59.40AF	11/14/1977	A 15140		#
<u>Medicine Creek</u>							
S: 18 T: 6 R: 26W Frontier Frederick E Hesse	Pump	IR	.76	04/09/1962	A 10040		K
<u>Medicine Creek, Trib. To</u>							
S: 17 T: 6 R: 26W Frontier Mervin Zysset	Zysset Reservoir	ST	41.90AF	06/14/1972	A 12656		

Surface Water Rights Data
 Claims, Applications, and Appropriations in Downstream Order
 Division No. 1B Republican River

Source Location Appropriator	Carrier Gage	Use	Grant in CFS/AF	Date of Priority	Docket/App. Number	Annota.	FT. NT.
<u>Mitchell Creek, Trib. To</u> S: 32 T: 7 R: 26W Frontier Stanley Farr	Dean Hinton Res. No. 1	ST	28.00AF	02/27/1967	A 11049		
<u>Medicine Creek</u> S: 25 T: 5 R: 26W Frontier Bureau of Reclamation	Harry Strunk Lake MEDICINE CREEK BELOW HARRY STRUNK LAKE	ST	40,000.00AF	05/01/1946	A 3900		#
S: 36 T: 5 R: 26W Frontier Jackson & Jackson & Jackson	Pump	IR	.29	06/04/1943	A 3614		K
S: 31 T: 5 R: 25W Frontier Herbert Besler	Pump	IR	1.21	04/05/1943	A 3604		K
S: 1 T: 4 R: 26W Red Willow Marilyn J Fitzgerald Et al	Pump	IR	.09	04/20/1943	A 3608		K
S: 6 T: 4 R: 25W Furnas Marilyn J Fitzgerald Et al	Pump	IR	.51	09/11/1953	A 5560		
S: 7 T: 4 R: 25W Furnas Donald E & Aneta Harding	Pump	IR	.38	08/21/1943	A 3632	T-1136	
Donald E & Aneta Harding	Pump	IR	.14	03/22/1944	A 3701	T-1137	K
Donald E & Aneta Harding	Pump	IR	.45	10/27/1969	A 11817A	T-1139	K
Donald E & Aneta Harding	Pump	IR	.81	10/27/1969	A 11817B		
Donald E & Aneta Harding	Pump	IR	.13	08/10/1954	A 6576A		K
Donald E & Aneta Harding	Pump	IR	.24	08/10/1954	A 6576B		
S: 19 T: 4 R: 25W Furnas HEM Company Inc	Pump	IR	1.67	12/21/1992	A 17236		K
S: 28 T: 4 R: 25W Furnas Bernard E & Mary Lou Jones	Pump REPUBLICAN RIVER AT CAMBRIDGE, NE	IR	.90	03/21/1975	A 13489B		#
<u>Republican River</u> S: 28 T: 4 R: 25W Furnas Gary Tenbenschel	Pump	IR	.55	12/03/1953	A 5767	T-1152	
Gary Tenbenschel	Pump	IR	.07	09/25/1954	A 6695	T-1153	
S: 27 T: 4 R: 25W Furnas Howard L & Linda Sayer	Pump	IR	.56	08/20/1954	A 6630	T-1135	K
Frenchman Cambridge Irrigation District	Cambridge Canal	IR	140.91	04/03/1946	A 3869E	M-4	D
Frenchman Cambridge Irrigation District	Cambridge Canal	IR	4.47	04/16/1954	A 6218	M-4	DK

Surface Water Rights Data
 Claims, Applications, and Appropriations in Downstream Order
 Division No. 1B Republican River

Source Location Appropriator	Carrier Gage	Use	Grant in CFS/AF	Date of Priority	Docket/ App. Number	Annota.	FT. NT.
<u>Enders, Strunk, Harlan County, Swanson And Hugh Butler Lake Reservoirs</u>							
S: 27 T: 4 R: 25W Furnas							
Bureau of Reclamation	Cambridge Canal	SI	AF	04/16/1954	A 6225L	M-4	K
<u>Republican River</u>							
S: 27 T: 4 R: 25W Furnas							
Frenchman Cambridge Irrigation District	Cambridge Canal	IR	3.11	04/30/1957	A 9479	M-4	DK
Frenchman Cambridge Irrigation District	Cambridge Canal	IR	1.70	09/17/1959	A 9763	M-4	D
Frenchman Cambridge Irrigation District	Cambridge Canal	IR	5.89	03/30/1965	A 10591	M-4	DK
Frenchman Cambridge Irrigation District	Cambridge Canal	IR	3.43	02/09/1967	A 11041	M-4	DK
Frenchman Cambridge Irrigation District	Cambridge Canal	IR	11.60	08/31/1970	A 12067	M-4	DK
Frenchman Cambridge Irrigation District	Cambridge Canal	IR	3.70	04/01/1971	A 12200	M-4	DK
Frenchman Cambridge Irrigation District	Cambridge Canal	IR	1.39	10/15/1974	A 13228	M-4	DK
<u>Enders, Strunk, Harlan County, Swanson And Hugh Butler Lake Reservoirs</u>							
S: 27 T: 4 R: 25W Furnas							
Bureau of Reclamation	Cambridge Canal	SI	AF	04/06/1976	A 14159	M-4	
<u>Republican River</u>							
S: 27 T: 4 R: 25W Furnas							
Frenchman Cambridge Irrigation District	Cambridge Canal	IR	2.30	04/15/1976	A 14181	M-4	DK
Frenchman Cambridge Irrigation District	Cambridge Canal	IR	1.10	10/20/1977	A 15131	M-4	D
<u>Enders, Strunk, Harlan County, Swanson And Hugh Butler Lake Reservoirs</u>							
S: 27 T: 4 R: 25W Furnas							
Bureau of Reclamation	Cambridge Canal	SI		11/07/1977	A 15137	A-15131 M-4	
<u>Republican River</u>							
S: 27 T: 4 R: 25W Furnas							
Frenchman Cambridge Irrigation District	Cambridge Canal	IR	4.29	03/25/1981	A 15804	M-4	DK
<u>Enders, Strunk, Harlan County, Swanson And Hugh Butler Lake Reservoirs</u>							
S: 27 T: 4 R: 25W Furnas							
Bureau of Reclamation	Cambridge Canal	SI	AF	03/27/1981	A 15814	M-4	K
<u>Republican River</u>							
S: 25 T: 4 R: 25W Furnas							
Howard & Richard & Ron Johnson	Pump	IR	2.45	01/02/1986	A 16466		K
S: 30 T: 4 R: 24W Furnas							
Ed Purinton Jr	Pump	IR	2.81	09/04/1990	A 17016		

Surface Water Rights Data
 Claims, Applications, and Appropriations in Downstream Order
 Division No. 1B Republican River

Source Location Appropriator	Carrier Gage	Use	Grant in CFS/AF	Date of Priority	Docket/App. Number	Annota.	FT. NT.
<u>Deer Creek</u>							
S: 19 T: 6 R: 25W Frontier Carolyn I Houser	Pump	IR	.21	06/15/1971	A 12294		K
<u>Deer Creek, Trib. To</u>							
S: 12 T: 5 R: 25W Frontier Donald Sayer	Sayer Reservoir No. 2	ST	39.50AF	12/20/1965	A 10738		
Donald Sayer	Sayer Reservoir No. 3	ST	30.70AF	12/20/1965	A 10739		
<u>Republican River</u>							
S: 33 T: 4 R: 23W Furnas Leland McCoy	Pump	IR	.77	04/13/1951	A 4842		
<u>Muddy Creek, Trib. To</u>							
S: 26 T: 6 R: 24W Frontier Roger Monter Group	Monter Group Reservoir	ST	58.00AF	05/15/1978	A 15257		
<u>Muddy Creek</u>							
S: 3 T: 5 R: 24W Gosper Robert D & Rosiette M Gross	Pump	IR	.47	03/16/1959	A 9708		K
<u>Muddy Creek, East Branch, Trib. To</u>							
S: 33 T: 7 R: 23W Gosper Timothy A & Susan L Rowe	Fader-Stewart Reservoir	ST	20.62AF	03/22/1963	A 10164		
S: 28 T: 6 R: 23W Gosper Allen J & Jane M Robinson	Robinson Reservoir	ST	2.22AF	04/06/1979	A 15445		K
<u>Robinson Reservoir</u>							
S: 28 T: 6 R: 23W Gosper Allen J & Jane M Robinson	Pump	SO		04/06/1979	A 15446		K#
	MUDDY CREEK AT ARAPAHOE, NE MUDDY CR AT FURNAS-GOSPER COUNTY LINE						
<u>Dry Creek, Trib. To</u>							
S: 21 T: 4 R: 22W Furnas Russel D Paine	Paine Reservoir	ST	420.00AF	04/18/1940	A 3138		
<u>Republican River, Trib. To</u>							
S: 4 T: 3 R: 22W Furnas Ihling L Carskadon Farms	Broeker Reservoir	ST	122.00AF	12/10/1940	A 3349		
S: 3 T: 3 R: 22W Furnas R & A Christensen Farms	Lueking Reservoir	ST	234.00AF	02/28/1940	A 3098		

Surface Water Rights Data
 Claims, Applications, and Appropriations in Downstream Order
 Division No. 1B Republican River

Source Location Appropriator	Carrier Gage	Use	Grant in CFS/AF	Date of Priority	Docket/App. Number	Annota.	FT. NT.
<u>Lueking Reservoir</u>							
S: 3 T: 3 R: 22W Furnas R & A Christensen Farms	Lueking Canal TURKEY CR AT FURNAS-GOSPER COUNTY LINE	SO	234.00AF	02/28/1940	A 3929		#
<u>Turkey Creek</u>							
S: 2 T: 4 R: 22W Furnas Morgan & Becky Jenkins	Pump	IR	.15	04/06/1954	A 6164		K
S: 12 T: 4 R: 22W Furnas Loran & Geraldine Fisher	Pump	IR	.92	10/03/1974	A 13217		
Loran & Geraldine Fisher	Pump	IR	.32	04/01/1963	A 10166		#K
TURKEY CREEK AT EDISON, NE							
<u>Republican River, Trib. To</u>							
S: 19 T: 5 R: 20W Phelps Robert L & Ada C Hinson	Pump	IR	1.71	08/10/1979	A 15546		
S: 19 T: 3 R: 20W Harlan Clark Crow	Crow Reservoir	ST	99.00AF	11/20/1940	A 3333		
<u>Republican River</u>							
S: 26 T: 3 R: 20W Harlan Marjorie L Bose	Pump	IR	.64	03/04/1971	A 12178		K
S: 22 T: 3 R: 20W Harlan George R & Mary A Runck	Pump	IR	1.26	09/18/1928	A 2029	T-1074	K
<u>Nissen Pit No. 3</u>							
S: 21 T: 3 R: 20W Harlan Leroy Johnson	Pump	IR	.28	04/23/1964	A 10356		
<u>Elm Creek, Trib. To</u>							
S: 36 T: 6 R: 20W Phelps Marilyn Weiman	Arehart Brothers Res.	ST	20.40AF	06/24/1994	A 17381		
<u>Foster Creek</u>							
S: 23 T: 3 R: 20W Harlan Foster Creek Farms Inc	Pump	IR	.71	02/13/1976	A 14022	T-1073	
<u>Republican River</u>							
S: 35 T: 3 R: 20W Harlan Dean A Bose et al	Pump	IR	.93	04/21/1975	A 13561		K
S: 36 T: 3 R: 20W Harlan Larry E & Joane M Olson	Pump	IR	.81	08/05/1943	A 3629		K

Surface Water Rights Data
 Claims, Applications, and Appropriations in Downstream Order
 Division No. 1B Republican River

Source Location Appropriator	Carrier Gage	Use	Grant in CFS/AF	Date of Priority	Docket/ App. Number	Annota.	FT. NT.
<u>Republican River</u>							
S: 31 T: 3 R: 19W Harlan Duane L & Debra L Vorderstrasse	Pump	TI	.27	01/04/1961	A 9878		K
S: 7 T: 2 R: 19W Harlan Gerald W Dake Family Trust	Pump	IR	1.48	09/11/1959	A 9761	T-1055	K
Dake Brothers Inc Dake	Pump	IR	.99	12/30/1988	A 16730		K
Lee & Craig Bose Brothers Inc	Pump	IR	.35	02/05/1971	A 12151A		
Lee & Craig Bose	Pump	IR	.20	02/05/1971	A 12151B		
S: 18 T: 2 R: 19W Harlan Gordon Stoelting & Sons	Pump	IR	.44	07/16/1981	A 15939		K
S: 19 T: 2 R: 19W Harlan Lee & Craig Bose Brothers Inc	Pump	IR	.76	01/13/1949	A 4421		K#
REPUBLICAN RIVER NEAR ORLEANS, NE							
Lee & Craig Bose	Pump	IR	.19	05/29/1964	A 10377		K
William M & Denise M Wiedel	Pump	IR	1.57	11/30/1948	A 4387		K
William M & Denise M Wiedel	Pump	IR	.55	06/21/1979	A 15498		
<u>Milrose Creek</u>							
S: 27 T: 4 R: 19W Harlan M G Partnership	Carter-David Reservoir	ST	12.10AF	09/19/1973	A 12945		
S: 34 T: 4 R: 19W Harlan M G Partnership	Milrose-David Res. No. 2	ST	16.20AF	11/15/1974	A 13275		
<u>Sappa Creek, Trib. To</u>							
S: 33 T: 1 R: 23W Furnas Furnas County Commissioners	Denzel-Lofgreen Group Res.	ST	30.60AF	05/01/1981	A 15862		#
SAPPA CREEK NEAR BEAVER CITY, NE							
<u>Sappa Creek</u>							
S: 17 T: 1 R: 22W Furnas Melvin Samuel Thomas	Pump	IR	.83	09/23/1964	A 10447		K
Melvin Samuel Thomas	Pump	TI	.67	09/23/1964	A 10447		K
S: 11 T: 1 R: 22W Furnas Arlyn & Dorothy Lambert	Pump	IR	.34	01/14/1965	A 10513		K
S: 13 T: 1 R: 22W Furnas Carol R Porter Living Trust	Pump	TI	1.10	03/31/1954	A 6156		

Surface Water Rights Data
 Claims, Applications, and Appropriations in Downstream Order
 Division No. 1B Republican River

Source Location Appropriator	Carrier Gage	Use	Grant in CFS/AF	Date of Priority	Docket/ App. Number	Annota.	FT. NT.
<u>Sappa Creek, Trib. To</u>							
S: 34 T: 2 R: 21W Furnas Blees & Harold	Gerd Reservoir	ST	54.00AF	02/29/1940	A 3099		
<u>Sappa Creek</u>							
S: 35 T: 2 R: 21W Furnas Everett Schluntz	Pump	IR	.54	08/23/1945	A 3852		K
S: 36 T: 2 R: 21W Furnas Gerald Schluntz	Pump	IR	3.98	04/13/1989	A 16774		K
S: 35 T: 2 R: 21W Furnas Everett Schluntz	Pump	IR	.39	10/27/1948	A 4354		
S: 25 T: 2 R: 21W Furnas Gerald Schluntz	Pump BEAVER CREEK AT CEDAR BLUFFS, KS	IR	1.59	04/13/1989	A 16773		K#
<u>Beaver Creek</u>							
S: 34 T: 2 R: 25W Furnas David L & Margaret E Ruf	Pump	IR	2.94	06/08/1971	A 12293		
S: 24 T: 2 R: 24W Furnas Brad & Melissa Hopkins	Pump BEAVER CREEK NEAR BEAVER CITY, NE	IR	.31	05/02/1955	A 7433		#
<u>Beaver Creek, Trib. To</u>							
S: 12 T: 2 R: 23W Furnas Ward C Bundy	Garey Reservoir	ST	57.00AF	10/14/1939	A 2986		
S: 7 T: 2 R: 22W Furnas Furnas County Commissioners	Van Cleave Reservoir	ST	126.00AF	05/31/1945	A 3836		
S: 22 T: 2 R: 22W Furnas Paul W Smith	Campbell Reservoir	ST	161.50AF	07/23/1941	A 3459		
<u>Beaver Creek</u>							
S: 10 T: 2 R: 21W Furnas Brent & Patricia Schluntz	Pump	IR	2.20	04/12/1989	A 16770		K
<u>Sappa Creek</u>							
S: 19 T: 2 R: 20W Harlan Glenda Anderson	Pump	IR	.09	05/04/1940	A 3148		K
Lawrence E Ehrke	Pump	IR	.25	05/06/1963	A 10187		K
S: 21 T: 2 R: 20W Harlan Lubeck Revocable Trust	Pump	TI	.08	05/15/1967	A 11139	T-1246	K

Surface Water Rights Data
 Claims, Applications, and Appropriations in Downstream Order
 Division No. 1B Republican River

Source Location Appropriator	Carrier Gage	Use	Grant in CFS/AF	Date of Priority	Docket/ App. Number	Annota.	FT. NT.
<u>Twin Creek</u>							
S: 28 T: 2 R: 20W Harlan Lloyd E Ehrke	Ehrke Reservoirs 1 & 2	ST	50.00AF	05/23/1972	A 12634		
<u>Sappa Creek</u>							
S: 21 T: 2 R: 20W Harlan Kenneth E & Joyce Larene Bantam	Pump	IR	.68	03/16/1966	A 10803		K
Kenneth E & Joyce Larene Bantam	Pump	TI	1.24	03/16/1966	A 10803		K
Blickenstaff Hawley Martin	Pump	IR	.53	11/05/1940	A 3324		K
<u>Sappa Creek, Trib. To</u>							
S: 9 T: 2 R: 20W Harlan Lower Republican Natural Resources District	Detention Reservoir 2-A	ST	70.41AF	07/20/1967	A 11202		
S: 8 T: 2 R: 20W Harlan Lower Republican Natural Resources District	Detention Reservoir 3-A	ST	43.40AF	07/20/1967	A 11203		
<u>Sappa Creek</u>							
S: 22 T: 2 R: 20W Harlan Kenneth E Bantam	Pump	IR	.37	02/18/1953	A 5173		K
Horwart & Horwart	Pump	IR	.56	08/01/1939	A 2945	T-1089	K#
SAPPA CREEK NEAR STAMFORD, NE							
S: 24 T: 2 R: 20W Harlan Silverston & Dakes Canal Inc	Pump	IR	.65	07/05/1944	A 3742	T-1030	K
Silverston & Dakes Canal Inc	Pump	IR	.20	07/30/1952	A 5000	A-3742	DK
Silverston & Dakes Canal Inc	Pump	IR	.21	03/15/1967	A 11074	A-3742	DK
Silverston & Dakes Canal Inc	Pump	IR	.13	02/25/1971	A 12168	A-3742	D
Alvin D & Darlene C Johnson	Pump	IR	1.09	05/23/1934	A 2385		
<u>Flag Creek</u>							
S: 15 T: 2 R: 19W Harlan Flag Creek Ranch Inc	Pump	IR	.71	10/01/1962	A 10109		K
S: 22 T: 2 R: 19W Harlan Merle E Davenport	Pump	IR	.09	07/05/1944	A 3741		
<u>Republican River, Trib. To</u>							
S: 2 T: 1 R: 19W Harlan S S Ranch Inc	Haeker Lake	ST	105.00AF	08/30/1946	A 3950		
S: 29 T: 2 R: 18W Harlan Curtis E Pfeil	Pump	IR	.08	06/27/1988	A 16671		K

Surface Water Rights Data
 Claims, Applications, and Appropriations in Downstream Order
 Division No. 1B Republican River

Source Location Appropriator	Carrier Gage	Use	Grant in CFS/AF	Date of Priority	Docket/ App. Number	Annota.	FT. NT.
<u>Republican River, Trib. To</u>							
S: 32 T: 2 R: 18W Harlan Alma Golf Course	Pump	IR	.75	07/06/1984	A 16309		#
PRAIRIE DOG CREEK NEAR WOODRUFF, KS							
<u>Prairie Dog Creek</u>							
S: 29 T: 1 R: 18W Harlan Keith D Kauk Estate	Pump	IR	.09	12/12/1939	A 3047		K
S: 36 T: 1 R: 19W Harlan Gary W Christensen	Pump	IR	.46	12/30/1966	A 11007		K
S: 31 T: 1 R: 18W Harlan Wolf Farms Inc	Pump	IR	.63	07/16/1955	A 7784		K
<u>Prairie Dog Creek, Trib. To</u>							
S: 31 T: 1 R: 18W Harlan Dean & Clarence Wolf	Wolf Reservoir No. 1	ST	101.00AF	03/22/1952	A 4951		
<u>Prairie Dog Creek</u>							
S: 31 T: 1 R: 18W Harlan Wolf Farms Inc	Pump	IR	.44	11/06/1939	A 3010		
S: 32 T: 1 R: 18W Harlan Corps of Engineers	Pump	IR	.25	08/07/1939	A 2948		K
<u>Republican River</u>							
S: 11 T: 1 R: 17W Harlan Bureau of Reclamation	Harlan County Reservoir	ST	350,000.00AF	01/26/1948	A 4190		
Bostwick Irrigation District	Franklin Canal	IR	35.87	04/03/1946	A 2691A		K
Bostwick Irrigation District	Franklin Canal	IR	31.23	04/03/1946	A 2691BR	P-325T200	K
Bostwick Irrigation District	Franklin Canal	IR	15.43	02/26/1948	A 4216	T-169	K
Bostwick Irrigation District	Franklin Canal	IR	1.20	04/16/1954	A 6221		K
<u>Enders, Strunk, Harlan County, Swanson And Hugh Butler Lake Reservoirs</u>							
S: 11 T: 1 R: 17W Harlan Bureau of Reclamation	Franklin Canal	SI		04/16/1954	A 6225O	A-2691A	K
Bureau of Reclamation	Franklin Canal	SI		04/16/1954	A 6225O	A-2691BR	K
Bureau of Reclamation	Franklin Canal	SI		04/16/1954	A 6225O	A-4216	K
Bureau of Reclamation	Franklin Canal	SI		04/16/1954	A 6225O	A-6221	
<u>Republican River</u>							
S: 11 T: 1 R: 17W Harlan Bostwick Irrigation District	Franklin Canal	IR	1.21	11/21/1955	A 8259		K
Bostwick Irrigation District	Franklin Canal	IR	.76	05/21/1958	A 9623		K

Surface Water Rights Data
 Claims, Applications, and Appropriations in Downstream Order
 Division No. 1B Republican River

Source Location Appropriator	Carrier Gage	Use	Grant in CFS/AF	Date of Priority	Docket/ App. Number	Annota.	FT. NT.
<u>Republican River</u>							
S: 11 T: 1 R: 17W Harlan							
Bostwick Irrigation District	Franklin Canal	IR	.76	05/21/1958	A 9623		K
Bostwick Irrigation District	Franklin Canal	IR	.26	04/24/1959	A 9724		K
Bostwick Irrigation District	Franklin Canal	IR	4.13	10/06/1966	A 10964		K
Bostwick Irrigation District	Franklin Canal	IR	1.47	01/23/1973	A 12796		K
<u>Enders, Strunk, Harlan County, Swanson And Hugh Butler Lake Reservoirs</u>							
S: 11 T: 1 R: 17W Harlan							
Bureau of Reclamation	Franklin Canal	SI		11/13/1974	A 13268	A-8259	
Bureau of Reclamation	Franklin Canal	SI		11/13/1974	A 13268	A-9623	
Bureau of Reclamation	Franklin Canal	SI		11/13/1974	A 13268	A-9724	
Bureau of Reclamation	Franklin Canal	SI		11/13/1974	A 13268	A-10964	K
Bureau of Reclamation	Franklin Canal	SI		11/13/1974	A 13268	A-12796	K
<u>Republican River</u>							
S: 11 T: 1 R: 17W Harlan							
Bostwick Irrigation District	Franklin Canal	IR	.30	04/07/1976	A 14162		
<u>Enders, Strunk, Harlan County, Swanson And Hugh Butler Lake Reservoirs</u>							
S: 11 T: 1 R: 17W Harlan							
Bureau of Reclamation	Franklin Canal	SI		04/07/1976	A 14163	A-14162	
<u>Republican River</u>							
S: 11 T: 1 R: 17W Harlan							
Bostwick Irrigation District	Franklin Canal	IR	.81	06/11/1979	A 15488		
<u>Enders, Strunk, Harlan County, Swanson And Hugh Butler Lake Reservoirs</u>							
S: 11 T: 1 R: 17W Harlan							
Bureau of Reclamation	Franklin Canal	SI		07/11/1979	A 15518	A-15488	
<u>Republican River</u>							
S: 11 T: 1 R: 17W Harlan							
Bostwick Irrigation District	Franklin Canal	IR	1.44	05/05/1982	A 16099		
<u>Enders, Strunk, Harlan County, Swanson And Hugh Butler Lake Reservoirs</u>							
S: 11 T: 1 R: 17W Harlan							
Bureau of Reclamation	Franklin Canal	SI		05/20/1982	A 16108	A-16099	
<u>Republican River</u>							
S: 11 T: 1 R: 17W Harlan							
Bostwick Irrigation District	Naponee Canal	IR	10.33	02/26/1948	A 4217		K
Bostwick Irrigation District	Naponee Canal	IR	.66	04/16/1954	A 6220		K

Surface Water Rights Data
 Claims, Applications, and Appropriations in Downstream Order
 Division No. 1B Republican River

Source Location Appropriator	Carrier Gage	Use	Grant in CFS/AF	Date of Priority	Docket/ App. Number	Annota.	FT. NT.
<u>Enders, Strunk, Harlan County, Swanson And Hugh Butler Lake Reservoirs</u>							
S: 11 T: 1 R: 17W Harlan							
Bureau of Reclamation	Naponee Canal	SI		04/16/1954	A 6225N	A-4217	K
Bureau of Reclamation	Naponee Canal	SI		04/16/1954	A 6225N	A-6220	
<u>Republican River</u>							
S: 11 T: 1 R: 17W Harlan							
Bostwick Irrigation District	Naponee Canal	IR	1.23	04/19/1957	A 9463		K
Bostwick Irrigation District	Naponee Canal	IR	.16	04/24/1959	A 9722		
Bostwick Irrigation District	Naponee Canal	IR	2.41	10/06/1966	A 10965		K
<u>Enders, Strunk, Harlan County, Swanson And Hugh Butler Lake Reservoirs</u>							
S: 11 T: 1 R: 17W Harlan							
Bureau of Reclamation	Naponee Canal	SI		11/13/1974	A 13269	A-9463	K
Bureau of Reclamation	Naponee Canal	SI		11/13/1974	A 13269	A-9722	
Bureau of Reclamation	Naponee Canal	SI		11/13/1974	A 13269	A-10965	K
<u>Republican River</u>							
S: 11 T: 1 R: 17W Harlan							
Bostwick Irrigation District	Naponee Canal	IR	.93	09/10/1982	A 16148		
<u>Enders, Strunk, Harlan County, Swanson And Hugh Butler Lake Reservoirs</u>							
S: 11 T: 1 R: 17W Harlan							
Bureau of Reclamation	Naponee Canal	SI		10/21/1982	A 16156	A-16148	
<u>Eureka Creek</u>							
S: 36 T: 2 R: 17W Harlan							
Maynard L Gall	Gall Reservoir	ST	3.00AF	08/21/1979	A 15567		
<u>Republican River</u>							
S: 12 T: 1 R: 17W Harlan							
Ronald & Ryan Hawley	Pump	IR	.26	05/21/1975	A 13587		#K
	REPUBLICAN RIVER BELOW HARLAN COUNTY DAM						
Ronald & Ryan Hawley	Pump	IR	.74	05/21/1975	A 13588	A-13587	K
S: 6 T: 1 R: 16W Franklin							
Rowh & Imes	Pump	IR	.43	06/05/1986	A 16493		
S: 8 T: 1 R: 16W Franklin							
Copley Farms Partnership	Pump	TI	.28	05/13/1991	A 17072	T-1123	K
<u>Turkey Creek, Trib. To</u>							
S: 31 T: 6 R: 19W Phelps							
Roy W Pearson	Pearson Reservoir	ST	4.30AF	04/06/1972	A 12579		

Surface Water Rights Data
 Claims, Applications, and Appropriations in Downstream Order
 Division No. 1B Republican River

Source Location Appropriator	Carrier Gage	Use	Grant in CFS/AF	Date of Priority	Docket/ App. Number	Annota.	FT. NT.
<u>Turkey Creek</u>							
S: 6 T: 4 R: 18W Harlan Busy B Ranch	Pump	IR	4.40	12/22/1975	A 13914		&
<u>Turkey Creek, Trib. To</u>							
S: 4 T: 4 R: 18W Harlan Magnum Group LLC	McNeil Reservoir	ST	21.77AF	07/30/1962	A 10091		
<u>McNeil Reservoir</u>							
S: 4 T: 4 R: 18W Harlan Magnum Group LLC	Pump	SO		11/26/1963	A 10261		
<u>Turkey Creek, Trib. To</u>							
S: 17 T: 3 R: 17W Harlan John Donald Schluntz	Pump	IR	.79	08/26/1974	A 13169	T-832	
S: 9 T: 3 R: 17W Harlan Gladman Farms Inc	Gladman Reservoir	ST	7.03AF	04/11/1963	A 10173		
<u>Turkey Creek</u>							
S: 28 T: 3 R: 17W Harlan Erick Ray Erickson Jr	Pump	IR	.30	05/13/1968	A 11421		
S: 20 T: 2 R: 16W Franklin Gene & Avis Hayes Rev Trust	Pump	IR	.13	11/15/1948	A 4365	T-1093	
Gene & Avis Hayes Rev Trust	Pump	IR	1.00	08/12/1976	A 14390	A-4365	DK
S: 29 T: 2 R: 16W Franklin Dallas L Haring	Pump	IR	.34	03/02/1951	A 4815		K
Dallas L Haring	Pump	IR	.33	12/15/1954	A 6915		K
Dallas L & Jolean A Haring	Pump	IR	1.61	01/13/1975	A 13355		
S: 32 T: 2 R: 16W Franklin Jerry L & Lori A Fouts	Pump	IR	.65	09/28/1966	A 10960		K
S: 4 T: 1 R: 16W Franklin Calvin & Carolyn Copeland	Pump	TI	.32	07/25/1940	A 3216		K
Calvin & Carolyn Copeland	Pump	TI	.06	05/28/1949	A 4475	A-3216	KD
Calvin & Carolyn Copeland	Pump	TI	.21	04/07/1976	A 14166	A-3216	KD
Neil E & Vicki J Rasmussen	Pump	IR	.10	10/12/1989	A 16887		#K
TURKEY CREEK AT NAPONEE							
<u>Republican River</u>							
S: 8 T: 1 R: 16W Franklin Charlotte Post Fastenau	Pump	IR	.29	06/06/1974	A 13043		K
Schnuerle & Schnuerle	Pump	TI	.40	12/27/1976	A 14734R	P-467 T-1256	

Surface Water Rights Data
 Claims, Applications, and Appropriations in Downstream Order
 Division No. 1B Republican River

Source Location Appropriator	Carrier Gage	Use	Grant in CFS/AF	Date of Priority	Docket/ App. Number	Annota.	FT. NT.
<u>Republican River</u>							
S: 8 T: 1 R: 16W Franklin Schnuerle & Schnuerle	Pump	TI	.40	12/27/1976	A 14734R	P-467 T-1256	
S: 16 T: 1 R: 16W Franklin Roger Gruwell	Pump	IR	1.00	04/26/1948	A 4250	T-1127	
Roger Gruwell	Pump	IR	.45	05/25/1957	A 9507	T-1128	
Roger Gruwell	Pump	IR	.59	01/12/1981	A 15745	T-1129	K
S: 15 T: 1 R: 16W Franklin Copeland Revocable Trusts	Pump	IR	.81	02/13/1973	A 12803A		
James Kahrs & Son Inc	Pump	IR	.03	02/13/1973	A 12803B		
S: 10 T: 1 R: 16W Franklin James Kahrs & Son Inc	Pump	IR	.06	04/15/1940	A 3134		K
Geist & Jackson Geist Farms LLC	Pump	IR	1.39	12/03/1975	A 13889		
<u>Rebecca Creek</u>							
S: 35 T: 1 R: 16W Franklin Loy & Goldean Drake	Pump	IR	.41	07/26/1974	A 13106		K
<u>Republican River</u>							
S: 12 T: 1 R: 16W Franklin Donco Ltd Ptsp	Pump	IR	1.29	01/14/1972	A 12485		K
Valley View Farms Inc	Pump	IR	.22	08/16/1979	A 15556		K
S: 1 T: 1 R: 16W Franklin Dunn et al	Pump	IR	.25	01/19/1940	A 3079	T-961	K
<u>Cottonwood Creek, Big</u>							
S: 36 T: 2 R: 16W Franklin Bruce E & Janet C Kahrs	Pump	IR	.14	11/17/1976	A 14563		K
<u>Republican River</u>							
S: 6 T: 1 R: 15W Franklin B D L Partnership	Pump	IR	.42	04/27/1954	A 6244		K
S: 8 T: 1 R: 15W Franklin K & H Farms Inc	Pump	IR	.18	06/25/1953	A 5363	T-1045	K
James Kahrs & Son Inc	Pump	IR	.15	07/30/1953	A 5429	T-1043	K
<u>Cottonwood Creek, Little</u>							
S: 6 T: 1 R: 15W Franklin Todd & Paula Schnuerle	Pump	IR	.21	03/20/1922	A 1647	T-1069	K
Todd & Paula Schnuerle	Pump	IR	.05	03/03/1949	A 4445	T-1070	DK

Surface Water Rights Data
 Claims, Applications, and Appropriations in Downstream Order
 Division No. 1B Republican River

Source Location Appropriator	Carrier Gage	Use	Grant in CFS/AF	Date of Priority	Docket/ App. Number	Annota.	FT. NT.
<u>Republican River</u>							
S: 8 T: 1 R: 15W Franklin Loy & Goldean Drake	Pump	IR	.05	05/03/1978	A 15251B	A-4590	DK
Loy & Goldean Drake	Pump	IR	.30	06/03/1992	A 17191	A-4590	DK
Loy & Goldean Drake	Pump	IR	.06	02/09/1950	A 4590	T-1076	K
S: 10 T: 1 R: 15W Franklin C W Ranch Inc	Pump	IR	.07	07/06/1990	A 16998		
S: 2 T: 1 R: 15W Franklin C W Ranch Inc	Pump	IR	.08	10/05/1953	A 5626		K
<u>Vining Creek</u>							
S: 28 T: 2 R: 15W Franklin Bonham Farms Inc	James Reservoir	ST	22.00AF	09/28/1935	A 2559		
Bonham Farms Inc	James Reservoir	SS	13.00AF	06/25/1946	A 3920	A-2559	A
<u>Republican River, Trib. To</u>							
S: 4 T: 1 R: 15W Franklin Charles W & Janea A Kahrs	Pump	IR	.21	04/04/1975	A 13529		K
<u>Republican River</u>							
S: 1 T: 1 R: 15W Franklin Thomas C & Carol S Yelken	Pump	IR	.78	08/20/1979	A 15562	T-1063	K
<u>Center Creek</u>							
S: 32 T: 4 R: 16W Franklin Richard L & Patricia Schepler	Pump	IR	.58	01/03/1977	A 14621		&K
S: 27 T: 2 R: 15W Franklin LeRoy W & Carol A Harms	Pump	IR	.52	12/18/1991	A 17137		K
LeRoy W & Carol A Harms	Pump	IR	.58	04/13/1954	A 6175		K
LeRoy W & Carol A Harms	Pump	IR	.40	05/19/1975	A 13585	T-792	K
S: 26 T: 2 R: 15W Franklin LeRoy W & Carol A Harms	Pump	IR	.15	12/29/1956	A 9065		K
S: 35 T: 2 R: 15W Franklin Craig & Linea Bonham	Pump	IR	.01	03/21/1990	A 16956		
Craig & Linea Bonham	Pump	TI	.14	03/21/1990	A 16956		
Craig & Linea Bonham	Pump	IR	.75	03/21/1990	A 16956	A-2691A	D
Craig & Linea Bonham	Pump	TI	.45	03/21/1990	A 16956	A-2691A	D
S: 36 T: 2 R: 15W Franklin Thomas C & Carol S Yelken	Pump	IR	.46	06/28/1973	A 12894		#K
CENTER CREEK AT FRANKLIN							

Surface Water Rights Data
 Claims, Applications, and Appropriations in Downstream Order
 Division No. 1B Republican River

Source Location Appropriator	Carrier Gage	Use	Grant in CFS/AF	Date of Priority	Docket/ App. Number	Annota.	FT. NT.
<u>Republican River</u>							
S: 6 T: 1 R: 14W Franklin Wyvern L & Mary F Cline	Pump	IR	.45	12/23/1950	A 4782		K
<u>Calumet Creek</u>							
S: 5 T: 1 R: 14W Franklin Randall H & Dianna R Bislow	Pump	IR	.31	05/13/1991	A 17073	T-1243	
Randall H & Dianna R Bislow	Pump	TI	.34	05/13/1991	A 17073		
<u>Walnut Run</u>							
S: 32 T: 2 R: 14W Franklin William A Ingram	Pump	IR	.36	06/10/1981	A 15889		
<u>Republican River</u>							
S: 4 T: 1 R: 14W Franklin Roy W & Virginia E Laux	Pump	IR	1.07	12/05/1967	A 11280		K
S: 3 T: 1 R: 14W Franklin Bostwick Irrigation District	Franklin Pump Canal	IR	.08	04/03/1946	A 2691BR	T-202	
Bostwick Irrigation District	Franklin Pump Canal	IR	14.93	02/28/1948	A 4227		K
Bostwick Irrigation District	Franklin Pump Canal	IR	1.47	04/16/1954	A 6222		K
<u>Enders, Strunk, Harlan County, Swanson And Hugh Butler Lake Reservoirs</u>							
S: 3 T: 1 R: 14W Franklin Bureau of Reclamation	Franklin Pump Canal	SI		04/16/1954	A 6225P	A-4227	K
Bureau of Reclamation	Franklin Pump Canal	SI		04/16/1954	A 6225P	A-6222	
Bureau of Reclamation	Franklin Pump Canal	SI		04/16/1954	A 6225OR	A-2691BR	
<u>Republican River</u>							
S: 3 T: 1 R: 14W Franklin Bostwick Irrigation District	Franklin Pump Canal	IR	.11	10/06/1966	A 10962		
<u>Enders, Strunk, Harlan County, Swanson And Hugh Butler Lake Reservoirs</u>							
S: 3 T: 1 R: 14W Franklin Bureau of Reclamation	Franklin Pump Canal	SI		05/25/1978	A 15268	A-10962	
<u>Republican River</u>							
S: 3 T: 1 R: 14W Franklin Bostwick Irrigation District	Franklin Pump Canal	IR	.33	09/10/1982	A 16150		K
<u>Enders, Strunk, Harlan County, Swanson And Hugh Butler Lake Reservoirs</u>							
S: 3 T: 1 R: 14W Franklin Bureau of Reclamation	Franklin Pump Canal	SI		10/21/1982	A 16158	A-16150	K

Surface Water Rights Data
 Claims, Applications, and Appropriations in Downstream Order
 Division No. 1B Republican River

Source Location Appropriator	Carrier Gage	Use	Grant in CFS/AF	Date of Priority	Docket/ App. Number	Annota.	FT. NT.
<u>Republican River</u>							
S: 3 T: 1 R: 14W Franklin McNiff Family Partnership	Pump	IR	1.14	10/21/1975	A 13836R	P-548	
McNiff Family Partnership	Pump	IR	.86	05/16/1980	A 15647		K
<u>Lovely Creek</u>							
S: 22 T: 2 R: 14W Franklin C W Ranch Inc	Pump	IR		09/24/1956	A 8851		K
<u>Wortham Creek</u>							
S: 14 T: 1 R: 14W Franklin R & J Farms of Nebraska Inc	Sindt Reservoir	ST	115.00AF	10/30/1944	A 3780		
<u>Republican River</u>							
S: 2 T: 1 R: 14W Franklin R & J Farms of Nebraska Inc	Pump	IR	.18	08/14/1957	A 9550	T-1071	
R & J Farms of Nebraska Inc	Pump	IR	1.14	04/09/1979	A 15447	A-9550	DK
S: 1 T: 1 R: 14W Franklin Riverview Farms of Nebraska Inc	Pump	IR	.01	08/04/1959	A 9744		K
S: 6 T: 1 R: 13W Franklin Ralph & Jolene Sindt	Pump	IR	1.32	05/19/1965	A 10631		K
S: 5 T: 1 R: 13W Franklin Steven R Sindt	Pump	IR	.30	03/29/1989	A 16765		K
Ziegler Farms Inc	Pump	IR	.36	08/07/1956	A 8728	T-1050	K
<u>Lohff Creek</u>							
S: 19 T: 1 R: 13W Franklin Jack K Cline	Pump	IR	2.73	05/13/1953	A 5316		
<u>Republican River</u>							
S: 5 T: 1 R: 13W Franklin Ziegler Farms Inc	Pump	IR	.47	03/31/1989	A 16766	A-8728	DK
<u>School Creek</u>							
S: 33 T: 1 R: 13W Franklin Hawkins Equipment Co	South Reservoir Sullivan	ST	103.90AF	08/29/1984	A 16328		
<u>South Reservoir Sullivan</u>							
S: 33 T: 1 R: 13W Franklin Hawkins Equipment Co	Pump	SO		05/10/1985	A 16379		

Surface Water Rights Data
 Claims, Applications, and Appropriations in Downstream Order
 Division No. 1B Republican River

Source Location Appropriator	Carrier Gage	Use	Grant in CFS/AF	Date of Priority	Docket/ App. Number	Annota.	FT. NT.
<u>School Creek</u>							
S: 33 T: 1 R: 13W Franklin Hawkins Equipment Co	North Reservoir Sullivan	ST	28.80AF	08/29/1984	A 16329		
S: 16 T: 1 R: 13W Franklin Gerald H Kugler	Kugler Reservoir	ST	55.28AF	10/27/1961	A 9993		
S: 9 T: 1 R: 13W Franklin Duane & Colleene C Minnick	Pump	IR	.51	08/15/1974	A 13148		
<u>Republican River</u>							
S: 3 T: 1 R: 13W Franklin Gary D Hamilton	Pump REPUBLICAN RIVER AT RIVERTON	IR	.22	08/27/1953	A 5511		#K
<u>Thompson Creek, West Branch, Trib. To</u>							
S: 8 T: 5 R: 15W Kearney Illene Stratman	Pump	IR		01/18/1979	A 15393		&K
S: 22 T: 5 R: 15W Kearney Max Stratman	Pump	IR	.09	01/18/1979	A 15394		&K
<u>Thompson Creek, West Branch</u>							
S: 10 T: 4 R: 15W Franklin Loschen Farms Inc	Pump	IR	.36	01/27/1977	A 14661		&
<u>Thompson Creek, West Branch, Trib. To</u>							
S: 8 T: 4 R: 14W Franklin Nielsen Farms Inc	Pump	IR	.83	07/27/1987	A 16578		&K
S: 13 T: 3 R: 15W Franklin Edward H Dallmann Farms Ltd	Pump	IR	.84	09/16/1976	A 14469		&K
<u>Thompson Creek, East Branch</u>							
S: 4 T: 2 R: 13W Franklin Kenneth R & Doris James	Pump	IR	.13	07/21/1953	A 5403		K
<u>Thompson Creek</u>							
S: 15 T: 2 R: 13W Franklin Thomas E & Claudette M Russell	Pump	IR		07/18/1974	A 13085		K
Lyn & Joyce Kugler	Pump	IR	.20	02/10/1978	A 15180		K
S: 22 T: 2 R: 13W Franklin David N Brandt Revocable Trust	Pump	IR	.82	07/18/1974	A 13084		K
S: 27 T: 2 R: 13W Franklin Clarence H & June E Lammers	Pump	IR	.60	04/26/1957	A 9470		K

Surface Water Rights Data
 Claims, Applications, and Appropriations in Downstream Order
 Division No. 1B Republican River

Source Location Appropriator	Carrier Gage	Use	Grant in CFS/AF	Date of Priority	Docket/App. Number	Annota.	FT. NT.
<u>Thompson Creek</u>							
S: 35 T: 2 R: 13W Franklin William A Goosic III	Pump THOMPSON CREEK AT RIVERTON, NE	IR	.11	01/09/1976	A 13929		#K
<u>Rock Creek</u>							
S: 26 T: 1 R: 13W Franklin Hawkins Equipment Co	South Reservoir Home	ST	45.70AF	08/29/1984	A 16326		
<u>South Reservoir Home</u>							
S: 27 T: 1 R: 13W Franklin Hawkins Equipment Co	Pump	SI		05/08/1985	A 16377		K
<u>Rock Creek</u>							
S: 26 T: 1 R: 13W Franklin Hawkins Equipment Co	North Reservoir Home	ST	65.90AF	08/29/1984	A 16327		
S: 27 T: 1 R: 13W Franklin Hawkins Equipment Co	Pump	IR	1.36	08/22/1979	A 15571		
<u>Republican River</u>							
S: 11 T: 1 R: 13W Franklin Jerry Bush	Pump	IR	1.11	08/18/1972	A 12716	T-1075	K
S: 12 T: 1 R: 13W Franklin Robert D Minnick	Pump	IR	1.51	12/12/1979	A 15602		K
Dennis L Erkenbrack	Pump	IR	1.96	05/15/1991	A 17074		K
S: 7 T: 1 R: 12W Webster Ruby M Scharff	Pump	IR	.56	07/18/1953	A 5395		K
S: 5 T: 1 R: 12W Webster Arneson Revocable Trust	Pump	IR	.06	04/17/1933	A 2318	NEX-1646	K
Arneson Revocable Trust	Pump	TI	.15	04/17/1953	A 2318	T-1212	
Arneson Revocable Trust	Pump	IR	.07	03/11/1942	A 3558	NEX-1646	
Arneson Revocable Trust	Pump	TI	.18	03/11/1942	A 3558		
Arneson Revocable Trust	Pump	IR	.42	01/19/1972	A 12486A	NEX-1646	DK
Arneson Revocable Trust	Pump	TI	1.03	01/19/1972	A 12486A		
Arneson Revocable Trust	Pump	IR	.15	01/19/1972	A 12486B	T-1185 T-1215	
Arneson Revocable Trust	Pump	TI	.59	01/19/1972	A 12486B		
R & J Farms of Nebraska Inc	Pump	IR	2.00	04/18/1973	A 12858	T-1087	K

Surface Water Rights Data
 Claims, Applications, and Appropriations in Downstream Order
 Division No. 1B Republican River

Source Location Appropriator	Carrier Gage	Use	Grant in CFS/AF	Date of Priority	Docket/ App. Number	Annota.	FT. NT.
<u>Walnut Creek</u>							
S: 32 T: 1 R: 12W Webster Clarence A Talkington Estate	Pump	IR	1.14	04/20/1971	A 12227		K
Clarence A Talkington Estate	Talkington Reservoir No.1	ST	.11AF	08/15/1978	A 15315		
Clarence A Talkington Estate	Talkington Reservoir No.2	ST	13.20AF	08/15/1978	A 15317		
Clarence A Talkington Estate	Talkington Reservoir No.3	ST	30.00AF	08/15/1978	A 15319		
S: 29 T: 1 R: 12W Webster Dennis D Holtzen	Pump	IR	.21	02/25/1972	A 12522		K
Dennis D Holtzen	Pump	IR	1.35	02/01/1983	A 16170		
<u>Republican River</u>							
S: 4 T: 1 R: 12W Webster R & J Farms of Nebraska Inc	Pump	IR	.32	06/07/1973	A 12884		K
S: 7 T: 1 R: 11W Webster LWT Ltd	Pump	IR	3.22	04/12/1973	A 12856		K
<u>Indian Creek</u>							
S: 20 T: 2 R: 11W Webster Hansen Wulf Inc	Pump	IR	.81	09/08/1978	A 15339		
<u>Republican River</u>							
S: 10 T: 1 R: 11W Webster Mary Lou McCracken	Pump	IR	1.06	11/29/1971	A 12450		K
S: 12 T: 1 R: 11W Webster Laura Lynne Letson et al	Pump	IR	.59	06/20/1966	A 10869		K
S: 7 T: 1 R: 10W Webster Robert C Emch	Pump	IR	.19	08/28/1940	A 3244		
S: 5 T: 1 R: 10W Webster Faith Welter	Pump	IR	1.20	09/01/1987	A 16591	T-1084	
S: 4 T: 1 R: 10W Webster Gary D & Lonny D Rasser	Pump	IR	.98	09/26/1952	A 5038	T-1039	K
S: 9 T: 1 R: 10W Webster Bowen Brothers Inc	Pump	IR	.92	08/03/1953	A 5439	T-1042	K
S: 10 T: 1 R: 10W Webster Bowen Brothers Inc	Pump	IR	1.39	07/10/1989	A 16841	A-5439	KD
S: 3 T: 1 R: 10W Webster Rasser Farms Inc	Pump	IR	1.02	01/24/1934	A 2357	T-1203	

Surface Water Rights Data
 Claims, Applications, and Appropriations in Downstream Order
 Division No. 1B Republican River

Source Location Appropriator	Carrier Gage	Use	Grant in CFS/AF	Date of Priority	Docket/ App. Number	Annota.	FT. NT.
<u>Hicks Creek, Trib. To</u>							
S: 15 T: 1 R: 10W Webster Bowen Brothers Inc	Kent Reservoir	ST	6.81AF	06/07/1962	A 10078		
<u>Republican River</u>							
S: 10 T: 1 R: 10W Webster Larry E & Glenda M Tietjen	Pump	TI	.38	07/23/1953	A 5406R	T-1068 T-1248	K
Larry E & Glenda M Tietjen	Pump	TI	.36	07/29/1953	A 5426	A-5406R T-1249	DK
Larry E & Glenda M Tietjen	Pump	TI	.78	09/04/1992	A 17221	A-5406RT-1250	KD
S: 11 T: 1 R: 10W Webster Philip L & Betty L Gleason	Pump	IR	.28	05/20/1966	A 10852	T-1232 T-1233	K
Philip L & Betty L Gleason	Pump	TI	1.15	05/20/1966	A 10852		K
<u>Elm Creek, Trib. To</u>							
S: 5 T: 2 R: 10W Webster Nikodym Implement Inc	Gestring Pond	ST	40.10AF	06/25/1968	A 11461		
<u>Elm Creek</u>							
S: 22 T: 2 R: 10W Webster Wayne Bonifas	Pump	IR	.03	12/02/1955	A 8272		K
<u>Elm Creek, Trib. To</u>							
S: 21 T: 2 R: 10W Webster University of Nebraska	Elm Creek Reservoir 21-B	ST	55.00AF	09/16/1993	A 17314		
<u>Elm Creek</u>							
S: 27 T: 2 R: 10W Webster Gary D Rasser	Pump ELM CREEK AT AMBOY, NE	IR	.35	05/10/1968	A 11418		#
S: 34 T: 2 R: 10W Webster Gary D & Lonny D Rasser	Pump ELM CREEK AT AMBOY, NE	IR	.60	04/03/1968	A 11385		#K
S: 3 T: 1 R: 10W Webster Rasser Farms Inc	Rasser Brothers Canal	IR	.29	04/26/1939	A 2917A	T-1204	K
Rasser Farms Inc	Rasser Brothers Canal	IR	.12	04/26/1939	A 2917B	T-1204	
S: 2 T: 1 R: 10W Webster LWT Ltd	Pump	IR	.72	02/07/1948	A 4205	T-987	}K
LWT Ltd	Pump	IR	.82	02/07/1948	A 4206	T-988	K
LWT Ltd	Pump	IR	.27	05/02/1950	A 4665	T-989	K
LWT Ltd	Pump	IR	.11	04/28/1956	A 8525	T-990	K

Surface Water Rights Data
 Claims, Applications, and Appropriations in Downstream Order
 Division No. 1B Republican River

Source Location Appropriator	Carrier Gage	Use	Grant in CFS/AF	Date of Priority	Docket/App. Number	Annota.	FT. NT.
<u>Republican River</u>							
S: 12 T: 1 R: 10W Webster Philip L & Betty L Gleason	Pump	TI	.57	07/05/1988	A 16681		#K
REPUBLICAN RIVER NEAR GUIDE ROCK, NE							
S: 7 T: 1 R: 9W Webster Bostwick Irrigation District	Superior Canal	IR	39.29	04/03/1946	A 2691CR	P-326	K
Bostwick Irrigation District	Superior Canal	IR	.06	02/26/1948	A 4221		K
Bostwick Irrigation District	Superior Canal	IR	1.86	04/16/1954	A 6223		K
<u>Enders, Strunk, Harlan County, Swanson And Hugh Butler Lake Reservoirs</u>							
S: 7 T: 1 R: 9W Webster Bureau of Reclamation	Superior Canal	SI		04/16/1954	A 6225R	A-2691CR	K
Bureau of Reclamation	Superior Canal	SI		04/16/1954	A 6225R	A-6223	
<u>Republican River</u>							
S: 7 T: 1 R: 9W Webster Bostwick Irrigation District	Superior Canal	IR	.64	04/24/1959	A 9723		K
Bostwick Irrigation District	Superior Canal	IR	.70	12/30/1960	A 9875		
Bostwick Irrigation District	Superior Canal	IR	1.04	10/06/1966	A 10966		K
<u>Enders, Strunk, Harlan County, Swanson And Hugh Butler Lake Reservoirs</u>							
S: 7 T: 1 R: 9W Webster Bureau of Reclamation	Superior Canal	SI		11/13/1974	A 13271	A-9723	K
Bureau of Reclamation	Superior Canal	SI		11/13/1974	A 13271	A-9875	
Bureau of Reclamation	Superior Canal	SI		11/13/1974	A 13271	A-10966	K
<u>Republican River</u>							
S: 7 T: 1 R: 9W Webster Bostwick Irrigation District	Superior Canal	IR	1.67	05/05/1982	A 16100		
<u>Enders, Strunk, Harlan County, Swanson And Hugh Butler Lake Reservoirs</u>							
S: 7 T: 1 R: 9W Webster Bureau of Reclamation	Superior Canal	SI		05/20/1982	A 16107	A-16100	
<u>Republican River</u>							
S: 7 T: 1 R: 9W Webster Bostwick Irrigation District	Courtland Canal	IR	11.95	02/26/1948	A 4222		K
Bostwick Irrigation District	Courtland Canal	IR	.84	04/16/1954	A 6224		K
<u>Enders, Strunk, Harlan County And Swanson Reservoirs</u>							
S: 7 T: 1 R: 9W Webster Bureau of Reclamation	Courtland Canal	SI		04/16/1954	A 6225S	A-4222	K
Bureau of Reclamation	Courtland Canal	SI		04/16/1954	A 6225S	A-6224	

Surface Water Rights Data
 Claims, Applications, and Appropriations in Downstream Order
 Division No. 1B Republican River

Source Location Appropriator	Carrier Gage	Use	Grant in CFS/AF	Date of Priority	Docket/ App. Number	Annota.	FT. NT.
<u>Enders, Strunk, Harlan County And Swanson Reservoirs</u>							
S: 7 T: 1 R: 9W Webster Bureau of Reclamation	Courtland Canal	SI		04/16/1954	A 6225S	A-6224	
<u>Republican River</u>							
S: 7 T: 1 R: 9W Webster Bostwick Irrigation District	Courtland Canal	IR	1.94	10/06/1966	A 10963		K
Bostwick Irrigation District	Courtland Canal	IR	.49	09/20/1974	A 13210		K
<u>Enders, Strunk, Harlan County, Swanson And Hugh Butler Lake Reservoirs</u>							
S: 7 T: 1 R: 9W Webster Bureau of Reclamation	Courtland Canal	SI		11/13/1974	A 13270	A-10963	K
<u>Republican River</u>							
S: 7 T: 1 R: 9W Webster Bostwick Irrigation District	Courtland Canal	IR	.70	09/10/1982	A 16149		K
<u>Enders, Strunk, Harlan County, Swanson And Hugh Butler Lake Reservoirs</u>							
S: 7 T: 1 R: 9W Webster Bureau of Reclamation	Courtland Canal	SI		10/21/1983	A 16157	A-13210	K
Bureau of Reclamation	Courtland Canal	SI		10/21/1983	A 16157	A-16149	#
REPUBLICAN RIVER AT GUIDE ROCK DIVERSION DAM							
<u>Republican River</u>							
S: 8 T: 1 R: 9W Webster James Shipman	Pump	IR	1.49	10/09/1950	A 4753	T-1182	K
James Shipman	Pump	IR	.31	07/21/1953	A 5404	T-1182	KK
S: 9 T: 1 R: 9W Webster Ricky Howell	Pump	IR	.52	02/18/1957	A 9213		K
<u>Republican River, Trib. To</u>							
S: 17 T: 1 R: 9W Webster Jacqueline Shipman	Ohmstede Reservoir	ST	236.00AF	08/31/1946	A 3951		
<u>Ohmstede Reservoir</u>							
S: 17 T: 1 R: 9W Webster Jacqueline Shipman	Ohmstede Canal	SI		08/31/1946	A 3952	A-6224	
Jacqueline Shipman	Ohmstede Canal	SI		08/31/1946	A 3952	A-10963	
Jacqueline Shipman	Ohmstede Canal	SO		08/31/1946	A 3952		
<u>Republican River</u>							
S: 15 T: 1 R: 9W Webster Carroll & Wilma Smith Rev Trust	Pump	IR	.15	11/14/1947	A 4143		

Surface Water Rights Data
 Claims, Applications, and Appropriations in Downstream Order
 Division No. 1B Republican River

Source Location Appropriator	Carrier Gage	Use	Grant in CFS/AF	Date of Priority	Docket/ App. Number	Annota.	FT. NT.
<u>Republican River</u>							
S: 18 T: 1 R: 8W Nuckolls Kenneth L & Evelyn C Thompson Trustees	Pump	IR	.08	04/14/1949	A 4463		K
S: 17 T: 1 R: 8W Nuckolls Joseph & Christina Barnason	Pump	IR	6.55	11/03/1969	A 11820		
<u>Gimlet Creek, Trib. To</u>							
S: 28 T: 1 R: 8W Nuckolls Thompson & Johnston Brothers	Johnston & Thompson Res.	ST	36.30AF	06/23/1967	A 11184		
<u>Republican River</u>							
S: 21 T: 1 R: 8W Nuckolls Bob Keifer Etal	Pump	IR	3.17	12/22/1930	A 2167		K
S: 16 T: 1 R: 8W Nuckolls Richard L & Margaret Sund	Pump	IR	2.36	11/03/1969	A 11820R	P-407	
<u>Beaver Creek</u>							
S: 14 T: 2 R: 9W Webster Jake Kindscher	Pump	IR	.37	04/09/1956	A 8467		
<u>Republican River</u>							
S: 22 T: 1 R: 8W Nuckolls Susan R Watson	Pump	IR	.49	07/29/1980	A 15691		
S: 30 T: 1 R: 7W Nuckolls Scully Estates Ltd Ptn	Pump	IR	.30	03/23/1957	A 9396		
S: 29 T: 1 R: 7W Nuckolls Baird Trust & Baird	Pump	IR	1.39	05/24/1955	A 7586		
Baird Trust & Baird	Pump	IR	1.38	03/07/1956	A 8401	A-7586	D
S: 28 T: 1 R: 7W Nuckolls Scully Estates Ltd Ptn	Pump	IR	1.73	08/12/1953	A 5468		
Joseph & Christina Barnason	Pump	IR	.41	08/12/1953	A 5468R	P-436	
S: 34 T: 1 R: 7W Nuckolls Chapman Meyer Meyer etal	Pump	IR	.80	02/26/1948	A 4222R	P-385, T-1303	K
S: 27 T: 1 R: 7W Nuckolls Debra K Alexander	Pump	IR	.19	07/30/1968	A 11520		
<u>Republican River, Trib. To</u>							
S: 33 T: 1 R: 7W Nuckolls Michael D & Janice F Jensen Jensen	Pump	IR	1.26	05/28/1971	A 12285		

Surface Water Rights Data
 Claims, Applications, and Appropriations in Downstream Order
 Division No. 1B Republican River

Source Location Appropriator	Carrier Gage	Use	Grant in CFS/AF	Date of Priority	Docket/ App. Number	Annota.	FT. NT.
<u>Republican River</u>							
S: 35 T: 1 R: 7W Nuckolls Andrew J & Peggy A Meyer	Pump	IR	.87	08/26/1940	A 3240R	P-303	
<u>Lost Creek, Trib. To</u>							
S: 21 T: 2 R: 7W Nuckolls Glen Schiermeyer	Schiermeyer Reservoir	ST	68.30AF	11/10/1971	A 12425		
<u>Schiermeyer Reservoir</u>							
S: 21 T: 2 R: 7W Nuckolls Fred H Schiermeyer	Pump	SO		02/04/1972	A 12499		
<u>Lost Creek, Trib. To</u>							
S: 15 T: 2 R: 7W Nuckolls Lawrence And Maxine Williams	Gebhards Reservoir	ST	48.30AF	08/15/1967	A 11226		
<u>Lost Creek</u>							
S: 14 T: 1 R: 7W Nuckolls Milan Hansen	Pump	IR	.41	02/18/1992	A 17143		
<u>Blakely Creek, Trib. To</u>							
S: 36 T: 1 R: 7W Nuckolls Butler & Butler Partnership	Pump	IR	.59	09/03/1940	A 3252R	T-903	
Butler & Butler Partnership	Pump	IR	.03	05/09/1941	A 3443R	A-3252R	D
Butler & Butler Partnership	Pump	IR	.62	03/15/1956	A 8422R	A-3252R	D
S: 30 T: 2 R: 6W Nuckolls Bill Hill	Bill Hill Reservoir	ST	33.20AF	06/23/1986	A 16501		
<u>Lost Creek, Trib. To</u>							
S: 23 T: 2 R: 7W Nuckolls Lisa Ann Tambke	Frahm Reservoir	ST	30.70AF	05/15/1985	A 16381		
<u>Blakely Creek</u>							
S: 12 T: 1 R: 7W Nuckolls Superior Country Club	Pump	IR	.86	06/18/1973	A 12885		
<u>Oak Creek</u>							
S: 31 T: 2 R: 6W Nuckolls George Higer Jr	Higer Reservoir	ST	76.40AF	08/07/1968	A 11527		
<u>Higer Reservoir</u>							
S: 31 T: 2 R: 6W Nuckolls George Higer Jr	Pump	SO		06/23/1969	A 11735		

Surface Water Rights Data
 Claims, Applications, and Appropriations in Downstream Order
 Division No. 1B Republican River

Source Location Appropriator	Carrier Gage	Use	Grant in CFS/AF	Date of Priority	Docket/ App. Number	Annota.	FT. NT.
<u>Republican River</u>							
S: 31 T: 1 R: 6W Nuckolls Rempe Farms	Pump	IR	.17	04/09/1991	A 17065		K
Rempe Farms	Pump	IR	.85	04/09/1991	A 17065	A-2691CR	D
S: 32 T: 1 R: 6W Nuckolls Mary Kaldahl	Pump	IR	1.07	12/23/1980	A 15741		
<u>Valley Home Creek</u>							
S: 33 T: 1 R: 6W Nuckolls Grace Erickson	Saul Reservoir	ST	8.00AF	08/09/1951	A 4897		
<u>Saul Reservoir</u>							
S: 33 T: 1 R: 6W Nuckolls Grace Erickson	Pump	SI		08/23/1951	A 4957	A-2691CR	
<u>Bell Creek</u>							
S: 33 T: 1 R: 6W Nuckolls Mason & Kathleen & Wilma Ely	Pump	IR	1.87	03/04/1977	A 14773		
S: 34 T: 1 R: 6W Nuckolls Mason F & Kathleen E Ely	Pump	IR	.28	03/26/1956	A 7494		
<u>Crosby Creek, Trib. To</u>							
S: 23 T: 1 R: 6W Nuckolls James L Miller	Nelson Reservoir	ST	24.90AF	08/07/1961	A 9966		
<u>Nelson Reservoir</u>							
S: 23 T: 1 R: 6W Nuckolls James L Miller	Pump	SO		10/17/1962	A 10117		
<u>Crosby Creek, Trib. To</u>							
S: 15 T: 1 R: 6W Nuckolls Howard Blackstone	Blackstone Reservoir	ST	45.15AF	06/16/1971	A 12297		
<u>Blackstone Reservoir</u>							
S: 15 T: 1 R: 6W Nuckolls Howard Blackstone	Pump	SO		06/21/1973	A 12889		
<u>Crosby Creek</u>							
S: 27 T: 1 R: 6W Nuckolls Janis M Anderson	Pump	IR	.48	04/19/1977	A 14914	A-2691CR	D
S: 34 T: 1 R: 6W Nuckolls A H & Mina Kottmeyer	Pump	IR	.40	05/04/1955	A 7443		#
REPUBLICAN RIVER NEAR HARDY, NE							

Surface Water Rights Data
 Claims, Applications, and Appropriations in Downstream Order
 Division No. 1B Republican River

Source Location Appropriator	Carrier Gage	Use	Grant in CFS/AF	Date of Priority	Docket/ App. Number	Annota.	FT. NT.
<u>Republican River, Trib. To</u> S: 5 T: 1 R: 5W Nuckolls Iliff M Banks	Tietjen Reservoir	ST	99.60AF	06/03/1985	A 16389		
<u>Tietjen Reservoir</u> S: 5 T: 1 R: 5W Nuckolls Iliff M Banks	Pump	SO		05/01/1984	A 16296		
<u>Republican River, Trib. To</u> S: 33 T: 1 R: 5W Nuckolls James A Calder	James A Calder Reservoir	ST	28.70AF	06/02/1970	A 11953		

Surface Water Rights Data
 Claims, Applications, and Appropriations in Downstream Order
 Division No. 1C Little Blue River

Source Location Appropriator	Carrier Gage	Use	Grant in CFS/AF	Date of Priority	Docket/ App. Number	Annota.	FT. NT.
<u>Blue River, Little</u>							
S: 7 T: 5 R: 14W Kearney Karen Meyer	Karens Pond Pump	ST	108.00AF	08/09/2000	A 17904		&
Karen Meyer		IR	.51	08/09/2000	A 17905		&
<u>Karens Pond</u>							
S: 7 T: 5 R: 14W Kearney Karen Meyer	Pump	SI	108.00AF	06/19/2001	A 17989	A-17905	&
<u>Blue River, Little</u>							
S: 18 T: 5 R: 14W Kearney Sidney M Paulsen	Pump	IR	.65	02/18/1987	A 16541		&
<u>Blue River, Little, Trib. To</u>							
S: 33 T: 5 R: 14W Kearney Richard P Wenninghoff	Olson Reservoir	ST	36.60AF	11/06/1973	A 12957		
<u>Olson Reservoir</u>							
S: 33 T: 5 R: 14W Kearney Richard P Wenninghoff	Pump	SO		01/03/1974	A 12967		
<u>Blue River, Little, Trib. To</u>							
S: 25 T: 5 R: 14W Kearney Gilbert Nelson	Nelson Reservoir	ST	61.90AF	11/06/1972	A 12761		
<u>Nelson Reservoir</u>							
S: 25 T: 5 R: 14W Kearney Gilbert Nelson	Pump	SO		02/26/1974	A 12988		
Garnet Dallmann	Pump	SO		05/23/1974	A 13036		
<u>Sand Creek, Trib. To</u>							
S: 6 T: 6 R: 14W Kearney Madsen Family Limited Partnership	Pump	IR	.79	04/26/1988	A 16641		&
S: 3 T: 6 R: 14W Kearney Herbert Nielsen	Nielsen Reservoir	ST	18.00AF	01/14/1970	A 11850		
S: 18 T: 6 R: 14W Kearney Gilbert L & Vera Jean Hubert	Hubert Reservoir	ST	66.59AF	09/21/1962	A 10107		
S: 17 T: 6 R: 14W Kearney Donivan R Favinger	Pump	IR	.37	07/29/1986	A 16513		&
S: 16 T: 6 R: 14W Kearney Marlin G Beck	Pump	IR	.97	11/01/1978	A 15359		&

Surface Water Rights Data
 Claims, Applications, and Appropriations in Downstream Order
 Division No. 1C Little Blue River

Source Location Appropriator	Carrier Gage	Use	Grant in CFS/AF	Date of Priority	Docket/ App. Number	Annota.	FT. NT.
<u>Sand Creek, Trib. To</u> S: 9 T: 6 R: 14W Kearney Richard Beck	Pump	IR	1.42	08/19/1977	A 15084		&
<u>Sand Creek</u> S: 32 T: 7 R: 14W Kearney Kevin Sinsel Kevin Sinsel	Pump Prairie Pond	IR ST	.49 107.40AF	05/08/2000 10/20/2000	A 17850 A 17924		
<u>Prairie Pond</u> S: 32 T: 7 R: 14W Kearney Kevin Sinsel	Pump	SI	95.20AF	10/20/2000	A 17925	A-17850	
<u>Sand Creek, Trib. To</u> S: 33 T: 7 R: 14W Kearney Christensen Land & Cattle	Pump	IR	.93	08/18/2000	A 17907		&
<u>Sand Creek</u> S: 9 T: 6 R: 13W Kearney Loren Kuehn	Pump	IR	.43	01/16/1979	A 15390		&
S: 11 T: 6 R: 13W Kearney Clayton Berkeypile	Pump	IR	.71	03/31/1977	A 14869		&
<u>Sand Creek, Trib. To</u> S: 10 T: 5 R: 14W Kearney Harold Warp	Warp Reservoir	ST	76.24AF	06/08/1964	A 10381		
S: 2 T: 5 R: 14W Kearney Joe A Miller	Pump	IR	.57	11/09/1970	A 12111		&
Joe A Miller	Pump	IR	.57	11/09/1970	A 12110		&
S: 12 T: 5 R: 14W Kearney Steve & Lisa Werner	Hieb Reservoir	ST	15.10AF	06/17/1971	A 12298		
S: 19 T: 5 R: 13W Kearney James F & Kay Meisenbach	Christensen Reservoir	ST	65.30AF	09/17/1973	A 12942		
S: 18 T: 5 R: 13W Kearney Donald R Johnson	Pump	IR	.28	09/28/1973	A 12948		&
S: 8 T: 5 R: 13W Kearney Melvin E Werner	Pump	IR	.36	03/13/1963	A 10159		&
<u>Sand Creek, South Branch</u> S: 35 T: 6 R: 13W Kearney Jerry Lutkemeier	Pump	IR	.39	05/13/1993	A 17285		&

Surface Water Rights Data
 Claims, Applications, and Appropriations in Downstream Order
 Division No. 1C Little Blue River

Source Location Appropriator	Carrier Gage	Use	Grant in CFS/AF	Date of Priority	Docket/App. Number	Annota.	FT. NT.
<u>Sand Creek</u>							
S: 33 T: 6 R: 12W Adams Gerald D & Margaret P Hartman	Pump	IR	1.17	04/11/1975	A 13546		&K
<u>Sand Creek, Trib. To</u>							
S: 14 T: 5 R: 12W Adams C & J Farms Inc Kelly Linn Barnett	Pump Jensen Reservoir	IR ST	.35 6.90AF	01/24/1972 05/30/1973	A 12492 A 12874		&K &
<u>Jensen Reservoir</u>							
S: 14 T: 5 R: 12W Adams Kelly Linn Barnett	Pump	SO		05/30/1973	A 12875		&
<u>Sand Creek, Trib. To</u>							
S: 13 T: 5 R: 12W Adams Harold D Shaw	Shaw Reservoir	ST	42.50AF	02/13/1969	A 11647		
<u>Blue River, Little</u>							
S: 16 T: 5 R: 11W Adams Marvin & Bonita Shaw Marvin & Bonita Shaw	Pump Pump	IR DO	.77 .02	08/23/2001 08/23/2001	A 18009 A 18010		&
<u>Cottonwood Creek, Trib. To</u>							
S: 4 T: 7 R: 13W Kearney Michael L & Cheryl L Ryan	Pump	IR	2.97	12/21/1978	A 15376		&
S: 23 T: 7 R: 13W Kearney James F & Kay Meisenbach	Pump	IR	.25	11/06/1978	A 15361		&
S: 3 T: 6 R: 12W Adams Hoffmann etal	Shurigar Brothers Lake	ST	128.00AF	03/14/1968	A 11371		
<u>Cottonwood Creek</u>							
S: 23 T: 6 R: 12W Adams Larry & Sheryl Snyder	Pump	IR	.17	03/16/1973	A 12829		&K
<u>Cottonwood Creek, Trib. To</u>							
S: 13 T: 6 R: 12W Adams Henry Vivian & Alta Vakoc	Larry Snyder Reservoir	ST	18.22AF	11/19/1991	A 17128		
S: 11 T: 6 R: 12W Adams Redwolf Farms LLC	Lukow Reservoir	ST	23.10AF	04/19/1974	A 13022		
<u>Lukow Reservoir</u>							
S: 11 T: 6 R: 12W Adams Redwolf Farms LLC Redwolf Farms LLC	Pump Pump	SO SO		04/19/1974 03/16/1976	A 13023 A 14101		

Surface Water Rights Data
 Claims, Applications, and Appropriations in Downstream Order
 Division No. 1C Little Blue River

Source Location Appropriator	Carrier Gage	Use	Grant in CFS/AF	Date of Priority	Docket/ App. Number	Annota.	FT. NT.
<u>Lukow Reservoir</u> S: 11 T: 6 R: 12W Adams Redwolf Farms LLC	Pump	SO		03/16/1976	A 14101		
<u>Cottonwood Creek, Trib. To</u> S: 5 T: 5 R: 11W Adams Wendell Johnson	Wendell Johnson Reservoir	ST	27.00AF	05/31/1988	A 16653		
S: 19 T: 6 R: 11W Adams Eugene Hemberger	Pump	IR	1.51	01/15/1976	A 13941		&
S: 32 T: 6 R: 11W Adams Dale Gartner	Dale Gartner Pond	ST	46.60AF	05/17/2000	A 17856		
<u>Blue River, Little, Trib. To</u> S: 34 T: 6 R: 11W Adams Leslie Kober Trust	Pump	IR	.66	03/28/1972	A 12566		&
<u>Blue River, Little</u> S: 33 T: 6 R: 10W Adams Royce Rehtus	Pump	IR	.11	05/24/1956	A 8582		K
<u>Scott Creek, Trib. To</u> S: 8 T: 6 R: 11W Adams Norbert Parr	Pump	IR	.77	07/12/1976	A 14314		&
S: 17 T: 6 R: 11W Adams William Trausch	Trausch Reservoir	ST	16.00AF	11/23/1981	A 16022		
<u>Trausch Reservoir</u> S: 17 T: 6 R: 11W Adams Neil Hemberger	Pump	SO		04/27/1983	A 16191		
<u>Scott Creek</u> S: 16 T: 6 R: 11W Adams Joel L Zubrod	Pump	IR	.67	01/31/1963	A 10143		&
Teresa L Parr	Pump	IR	.23	07/11/1972	A 12684A		&
Bernard & Madeline Parr	Pump	IR	.26	07/11/1972	A 12684B		&
<u>Scott Creek, Trib. To</u> S: 10 T: 6 R: 11W Adams Trausch Revocable Trusts	Elmer Trausch Reservoir	ST	8.60AF	05/11/1978	A 15254		&
<u>Elmer Trausch Reservoir</u> S: 10 T: 6 R: 11W Adams Trausch Revocable Trusts	Pump	SO		05/11/1978	A 15253		&

Surface Water Rights Data
 Claims, Applications, and Appropriations in Downstream Order
 Division No. 1C Little Blue River

Source Location Appropriator	Carrier Gage	Use	Grant in CFS/AF	Date of Priority	Docket/ App. Number	Annota.	FT. NT.
<u>Scott Creek, Trib. To</u>							
S: 15 T: 6 R: 11W Adams Marie Wright	Pump	IR	.41	07/08/1975	A 13647		&
S: 23 T: 6 R: 11W Adams Ronald & Sharon Willmes	Pump	IR	.23	08/04/1972	A 12707		&K
<u>Scott Creek</u>							
S: 24 T: 6 R: 11W Adams Dennis L Riese	Pump	IR	.74	01/09/1976	A 13928		&
<u>Scott Creek, Trib. To</u>							
S: 13 T: 6 R: 11W Adams Duane Ochsner	Pump	IR	.31	05/13/1971	A 12259		&
<u>Scott Creek</u>							
S: 18 T: 6 R: 10W Adams David G & Susan E Fredricks	Pump	IR	.71	08/17/1971	A 12354		&K
<u>Scott Creek, Trib. To</u>							
S: 27 T: 6 R: 11W Adams Ervin & Harold Hanich	Pump	IR	.27	02/14/1973	A 12810		&
S: 35 T: 6 R: 11W Adams Tausch Revocable Trusts	Robert Tausch Reservoir	ST	18.90AF	03/28/1977	A 14854		
<u>Robert Tausch Reservoir</u>							
S: 35 T: 6 R: 11W Adams Tausch Revocable Trusts	Pump	SO		06/08/1977	A 14974		
<u>Blue River, Little</u>							
S: 28 T: 6 R: 10W Adams Triple AAA Ranch Inc	Pump	IR	1.01	02/23/1927	A 1904		
<u>Blue River, Little, Trib. To</u>							
S: 8 T: 6 R: 10W Adams Edward & Gary Tausch	Tausch Brothers Res.	ST	16.50AF	11/25/1974	A 13287		
<u>Tausch Brothers Reservoir</u>							
S: 8 T: 6 R: 10W Adams Edward & Gary Tausch	Pump	SO		11/25/1974	A 13288		
<u>Blue River, Little</u>							
S: 27 T: 6 R: 10W Adams Horace E & Catherine R Peak	Pump	IR	.60	11/19/1974	A 13280		

Surface Water Rights Data
 Claims, Applications, and Appropriations in Downstream Order
 Division No. 1C Little Blue River

Source Location Appropriator	Carrier Gage	Use	Grant in CFS/AF	Date of Priority	Docket/ App. Number	Annota.	FT. NT.
<u>Thirty-Two Mile Creek, Trib. To</u> S: 3 T: 7 R: 11W Adams Vera Katzberg	Pump	IR	.43	05/25/1971	A 12280		&K
<u>Thirty-Two Mile Creek</u> S: 2 T: 7 R: 11W Adams Doris L Gangwish	Pump	IR	.28	02/19/1970	A 11871		&K
<u>Thirty-Two Mile Creek, Trib. To</u> S: 12 T: 7 R: 11W Adams Donald Consbruck Trust	Pump	IR	.29	02/25/1975	A 13440		&K
<u>Thirty-Two Mile Creek</u> S: 13 T: 7 R: 11W Adams Pauline G Plantz	Pump	IR	.54	07/14/1971	A 12321		&
<u>Thirty-Two Mile Creek, Trib. To</u> S: 10 T: 7 R: 11W Adams Donald Consbruck Trust	Pump	IR	2.23	02/25/1975	A 13441		&
S: 15 T: 7 R: 11W Adams Cook Brothers Farms LLC	Pump	IR	.34	03/31/1975	A 13512		&
S: 14 T: 7 R: 11W Adams Verna M Consbruck	Pump	IR	.86	09/01/1971	A 12369		&K
Donald W & Mabel D Schroetlin	Pump	IR	.91	09/20/1971	A 12384		&K
<u>Thirty-Two Mile Creek</u> S: 31 T: 7 R: 10W Adams Little Blue NRD	Thirty-Two Mile Creek Reservoir H	ST	390.40AF	05/02/1975	A 13570		
<u>Thirty-Two Mile Creek Reservoir H</u> S: 31 T: 7 R: 10W Adams Little Blue NRD	Pump	SO		06/04/1985	A 16391		
<u>Thirty-Two Mile Creek, West Branch</u> S: 31 T: 8 R: 11W Adams Little Blue NRD	Thirty-Two Mile Creek Reservoir K	ST	371.00AF	02/10/1970	A 11861		
S: 8 T: 7 R: 11W Adams Justin W & Angela M Katzberg	Pump	IR	3.43	02/10/1972	A 12502		&
<u>Thirty-Two Mile Creek, West Branch, Trib. To</u> S: 17 T: 7 R: 11W Adams Justin W & Angela M Katzberg	Pump	IR	.87	02/10/1972	A 12503		&

Surface Water Rights Data
 Claims, Applications, and Appropriations in Downstream Order
 Division No. 1C Little Blue River

Source Location Appropriator	Carrier Gage	Use	Grant in CFS/AF	Date of Priority	Docket/ App. Number	Annota.	FT. NT.
<u>Thirty-Two Mile Creek, West Branch, Trib. To</u>							
S: 12 T: 7 R: 12W Adams Gordon & Sandra Jacobitz	Pump	IR	.77	07/18/1972	A 12687		&K
S: 18 T: 7 R: 11W Adams Little Blue NRD	Thirty-Two Mile Creek Reservoir C	ST	86.30AF	06/11/1969	A 11725		
<u>Thirty-Two Mile Creek, West Branch</u>							
S: 20 T: 7 R: 11W Adams Raymond & Bernadine Riese	Pump	IR	.47	01/20/1975	A 13361		&
<u>Thirty-Two Mile Creek, West Branch, Trib. To</u>							
S: 23 T: 7 R: 12W Adams Donald & Eleanor Nienhueser	Pump	IR	.61	11/06/1974	A 13260		&K
S: 26 T: 7 R: 12W Adams Orella Klusman	Pump	IR	1.00	08/16/1976	A 14400		&
S: 20 T: 7 R: 11W Adams Little Blue NRD	Thirty-Two Mile Creek Reservoir D	ST	312.10AF	06/11/1969	A 11723		
<u>Thirty-Two Mile Creek, West Branch</u>							
S: 20 T: 7 R: 11W Adams Gilbert M Trausch Et Al	Pump	IR	.33	02/15/1957	A 9202		&
S: 21 T: 7 R: 11W Adams James Konen Jr	Pump	IR	.89	12/03/1987	A 16607		&K
S: 28 T: 7 R: 11W Adams Darrel Stromer	Pump	IR	1.01	04/14/1976	A 14176		&
<u>Thirty-Two Mile Creek, West Branch, Trib. To</u>							
S: 32 T: 7 R: 11W Adams Larry & Randy Jacobitz	Vieselmeyer Reservoir	ST	42.80AF	06/01/1973	A 12877		
<u>Vieselmeyer Reservoir</u>							
S: 32 T: 7 R: 11W Adams Larry & Randy Jacobitz	Pump	SO		07/06/1973	A 12896		
<u>Thirty-Two Mile Creek, West Branch, Trib. To</u>							
S: 28 T: 7 R: 11W Adams Little Blue NRD	Thirty-Two Mile Creek Reservoir E	ST	79.50AF	05/31/1968	A 11437		
<u>Thirty-Two Mile Creek, West Branch</u>							
S: 33 T: 7 R: 11W Adams Fred & Dorothy Hohlfeld	Pump	IR	.72	09/04/1973	A 12936		&K
Gerald & Evelyn Konen	Pump	IR	.59	06/03/1975	A 13607		&

Surface Water Rights Data
 Claims, Applications, and Appropriations in Downstream Order
 Division No. 1C Little Blue River

Source Location Appropriator	Carrier Gage	Use	Grant in CFS/AF	Date of Priority	Docket/ App. Number	Annota.	FT. NT.
<u>Thirty-Two Mile Creek, West Branch, Trib. To</u>							
S: 34 T: 7 R: 11W Adams Allen D Schukei	Pump	IR	1.04	07/24/1973	A 12910		&
S: 22 T: 7 R: 11W Adams William R Anderson	Pump	IR	.41	11/10/1971	A 12423		&K
<u>Thirty-Two Mile Creek, West Branch</u>							
S: 2 T: 6 R: 11W Adams Fred & Dorothy Hohlfeld	Pump	IR	.72	09/04/1973	A 12935		&K
<u>Thirty-Two Mile Creek, West Branch, Trib. To</u>							
S: 35 T: 7 R: 11W Adams Harman etal	Pump	IR	.39	07/26/1971	A 12331A		&
Todd J & Lisa R Hoffman	Pump	IR	.11	07/26/1971	A 12331B		&
<u>Thirty-Two Mile Creek, West Branch</u>							
S: 6 T: 6 R: 10W Adams Judy Hoffman	Pump	IR	1.14	03/27/1972	A 12563		&
<u>Thirty-Two Mile Creek, Trib. To</u>							
S: 29 T: 7 R: 10W Adams Little Blue NRD	Thirty-Two Mile Creek Reservoir J	ST	287.60AF	02/18/1975	A 13411		
<u>Thirty-Two Mile Creek Reservoir J</u>							
S: 29 T: 7 R: 10W Adams Little Blue NRD	Pump	SO		11/12/1976	A 14547		
<u>Thirty-Two Mile Creek</u>							
S: 33 T: 7 R: 10W Adams Melvin J & Lois B Buss	Pump	IR	.80	07/13/1970	A 11999		&
<u>Thirty-Two Mile Creek, Trib. To</u>							
S: 28 T: 7 R: 10W Adams Sanitation Improvement District 2	Lake Maraguay	ST	40.40AF	06/06/1969	A 11720		
Sanitation Improvement District 2	Lake Maraguay	SS	11.10AF	08/10/1989	A 16871		A
<u>Lake Maraguay</u>							
S: 28 T: 7 R: 10W Adams Sanitation Improvement District 2	Pump	SO		06/26/1969	A 11740		
<u>Thirty-Two Mile Creek</u>							
S: 28 T: 7 R: 10W Adams Southern Hills Ranch	Pump	IR	.30	03/10/1961	A 9905		&K

Surface Water Rights Data
 Claims, Applications, and Appropriations in Downstream Order
 Division No. 1C Little Blue River

Source Location Appropriator	Carrier Gage	Use	Grant in CFS/AF	Date of Priority	Docket/ App. Number	Annota.	FT. NT.
<u>Thirty-Two Mile Creek</u>							
S: 27 T: 7 R: 10W Adams Southern Hills Realty Corporation	Pump	IR	.96	07/24/1970	A 12027		&K
<u>Blue River, Little</u>							
S: 30 T: 6 R: 9W Adams Scott A & Cindy Hinrichs	Pump	IR	.06	09/06/1946	A 3953		K
S: 31 T: 6 R: 9W Adams Gerald F Frerichs	Pump	IR	.23	02/05/1976	A 13993		
S: 32 T: 6 R: 9W Adams Gale E & Ellen Hagemeyer	Pump	IR	.36	09/15/1953	A 5569		K
<u>Blue River, Little, Trib. To</u>							
S: 33 T: 6 R: 9W Adams Ed Lightner	Pump	IR	.96	02/09/1976	A 13999		&
<u>Blue River, Little</u>							
S: 5 T: 5 R: 9W Adams Riverview Farms Inc	Pump	IR	.40	01/24/1977	A 14653		
<u>Ash Creek, Trib. To</u>							
S: 21 T: 5 R: 10W Adams Ken K Peil	Pump	IR	.84	04/25/1972	A 12608		&
Ken K Peil Ken Peil Livestock Pond		ST	29.60AF	09/24/1985	A 16451		
S: 10 T: 5 R: 10W Adams Ruby Krueger	Pump	IR	.60	01/16/1979	A 15391A		&
David G & Susan E Fredricks Revocable Trust	Pump	IR	.74	01/16/1979	A 15391B		&
S: 6 T: 4 R: 9W Adams Little Blue NRD	Hubl Reservoir	ST	48.80AF	11/03/1980	A 15727		
<u>Oak Creek</u>							
S: 11 T: 4 R: 9W Webster J & J Johnson Investments	Pump	IR	.05	10/01/1993	A 17317B		
<u>Blue River, Little, Trib. To</u>							
S: 19 T: 5 R: 8W Clay Hinrichs & Swager	Haba Reservoir	ST	10.64AF	08/08/1969	A 11763		&
<u>Haba Reservoir</u>							
S: 19 T: 5 R: 8W Clay Hinrichs & Swager	Pump	SO	9.74AF	09/29/1970	A 12090A		
Green Acres Partnership	Pump	SO	9.74AF	09/29/1970	A 12090B		

Surface Water Rights Data
 Claims, Applications, and Appropriations in Downstream Order
 Division No. 1C Little Blue River

Source Location Appropriator	Carrier Gage	Use	Grant in CFS/AF	Date of Priority	Docket/ App. Number	Annota.	FT. NT.
<u>Blue River, Little</u>							
S: 18 T: 5 R: 8W Clay Lloyd Valentine	Pump	IR	.57	06/27/1988	A 16672		
S: 16 T: 5 R: 8W Clay Alvin G & Alice B Paus	Pump	IR	.22	05/15/1933	A 2321		
<u>Pawnee Creek</u>							
S: 22 T: 8 R: 11W Adams Milton Lisius	Pump	IR	.91	07/27/1971	A 12334		&
S: 23 T: 8 R: 11W Adams Mildred Kral	Pump	IR	.53	02/15/1978	A 15183		&
<u>Pawnee Creek, Trib. To</u>							
S: 26 T: 8 R: 11W Adams Morrison Enterprises	Pump	IR	.86	09/30/1975	A 13821		&
S: 35 T: 8 R: 11W Adams Juniata Feed Yards	Pump	IR	.57	09/05/1972	A 12737		&
S: 26 T: 8 R: 11W Adams Marie Augustin	Pump	IR	.74	11/04/1971	A 12416		&
<u>Pawnee Creek</u>							
S: 31 T: 8 R: 10W Adams Darrel Stromer	Pump	IR	1.13	03/24/1975	A 13490		&
<u>Pawnee Creek, Trib. To</u>							
S: 5 T: 7 R: 10W Adams Darrel & Marilyn Stromer	Pump	IR	.70	04/29/1970	A 11930		&
<u>Pawnee Creek</u>							
S: 5 T: 7 R: 10W Adams Darrel & Marilyn Stromer	Pump	IR	.87	04/29/1970	A 11929		&
S: 16 T: 7 R: 10W Adams Hastings Regional Center	Pump	IR	1.00	03/03/1988	A 16623		&
S: 15 T: 7 R: 10W Adams City of Hastings	Pump	IR	.64	08/30/1949	A 4508		&
City of Hastings	Pump	IR	.86	09/14/1982	A 16151		&
S: 23 T: 7 R: 10W Adams Donna Johnson	Pump	IR	.56	07/14/1988	A 16687		&
S: 24 T: 7 R: 10W Adams Brian Becker	Becker Lake	ST	181.00AF	03/25/2004	A 18224		

Surface Water Rights Data
 Claims, Applications, and Appropriations in Downstream Order
 Division No. 1C Little Blue River

Source Location Appropriator	Carrier Gage	Use	Grant in CFS/AF	Date of Priority	Docket/ App. Number	Annota.	FT. NT.
<u>Pawnee Creek, Trib. To</u>							
S: 24 T: 7 R: 10W Adams Brian Becker	Becker Lake	SS	181.00AF	03/25/2004	A 18225		B
Brian Becker	Becker Lake	SS	181.00AF	03/25/2004	A 18226		B
<u>Pawnee Creek</u>							
S: 24 T: 7 R: 10W Adams Clarence Rutt	Pump	IR	.91	06/24/1977	A 14993		&
S: 25 T: 7 R: 10W Adams Richard Hollister	Pump	IR	.51	03/08/1978	A 15199		&
S: 30 T: 7 R: 9W Adams Thomas B Pavelka	Pump	IR	.38	03/27/1970	A 11901		&K
S: 8 T: 6 R: 9W Adams David G & Sammy L Lynn	Pump	IR	.49	05/17/1971	A 12263		&
S: 33 T: 6 R: 9W Adams Lamoine Smidt	Pump	IR	1.70	09/13/1974	A 13202		&
<u>Pawnee Creek, Trib. To</u>							
S: 16 T: 6 R: 9W Adams Merlyn R Lay	Pump	IR	1.79	01/23/1970	A 11855		&K
S: 21 T: 6 R: 9W Adams Rachel C Lay	Pump	IR	.64	06/25/1976	A 14289		&
Albertus N Lay	Pump	IR	1.06	08/17/1970	A 12059		&
S: 15 T: 6 R: 9W Adams Ed Lightner	Pump	IR	1.20	02/09/1976	A 14001		&K
S: 22 T: 6 R: 9W Adams Albertus N Lay	Pump	IR	.46	07/22/1970	A 12021		&
S: 16 T: 7 R: 9W Adams Central Technical Community College	Pump	IR	.53	01/15/1976	A 13940		&K
S: 22 T: 7 R: 9W Adams Ivan D & Melvin H Hoagland	Pump	IR	.71	04/08/1977	A 14889		&
S: 27 T: 7 R: 9W Adams Clyde L Kleager	Pump	IR	1.11	03/13/1972	A 12539		&
S: 4 T: 6 R: 9W Adams Marie Damerell	Pump	IR	.61	05/19/1971	A 12268		&
S: 10 T: 6 R: 9W Adams Ed Lightner	Pump	IR	.66	02/09/1976	A 14000		&

Surface Water Rights Data
 Claims, Applications, and Appropriations in Downstream Order
 Division No. 1C Little Blue River

Source Location Appropriator	Carrier Gage	Use	Grant in CFS/AF	Date of Priority	Docket/ App. Number	Annota.	FT. NT.
<u>Pawnee Creek, Trib. To</u>							
S: 15 T: 6 R: 9W Adams							
Gary W Kemper	Pump	IR	.90	02/09/1976	A 14005		&K
Ruth Stromer	Pump	IR	.30	04/30/1971	A 12243		&K
S: 25 T: 6 R: 9W Adams							
Ellermeier Rev Trust & Ellermeier Credit Trust	Pump	IR	.40	03/19/1975	A 13481		&
Wesley W Mohling	Pump	IR	.64	02/10/1971	A 12154		&
S: 30 T: 6 R: 8W Clay							
Albert Davis	Pumps	IR	.46	08/28/1975	A 13778		&K
Waldeen E & Gladys M Eigenberg	Pump	IR	1.41	11/23/1983	A 16255		&
S: 31 T: 6 R: 8W Clay							
R Lazy K Inc	Pump	IR	.43	01/31/1983	A 16169		&K
Albert Davis	Pump	IR	.39	08/06/1976	A 14377		&K
<u>Pawnee Creek</u>							
S: 5 T: 5 R: 8W Clay							
J 4 Inc	Pump	IR	.61	03/30/1979	A 15443		&K
Warren & Velda Wilson Foundation	Pump	IR	.60	10/22/1971	A 12407		&K
S: 4 T: 5 R: 8W Clay							
Ronald R & Kay V Davis	Pump	IR	.71	10/06/1964	A 10450		&
<u>Pawnee Creek, Trib. To</u>							
S: 26 T: 7 R: 9W Adams							
Clyde L Kleager	Pump	IR	.93	03/13/1972	A 12538		&
Clyde L Kleager	Pump	IR	2.24	03/13/1972	A 12537		&
S: 35 T: 7 R: 9W Adams							
Raymond & Edward Heye	Pump	IR	1.31	05/21/1971	A 12273		&
Daryl Ochsner	Pump	IR	.86	04/01/1970	A 11912		&
S: 1 T: 6 R: 9W Adams							
Albert Davis	Pump	IR	.43	05/07/1976	A 14214		&K
S: 13 T: 6 R: 9W Adams							
Joan F Hinrichs Life Estate	Pump	IR	.46	08/14/1969	A 11767		&
S: 11 T: 6 R: 9W Adams							
Rawleigh E Brennick	Pump	IR	1.14	07/27/1972	A 12695		&
S: 18 T: 6 R: 8W Clay							
Duan E & Dixie D Bohlen	Pump	IR	.10	11/06/1970	A 12108		&K

Surface Water Rights Data
 Claims, Applications, and Appropriations in Downstream Order
 Division No. 1C Little Blue River

Source Location Appropriator	Carrier Gage	Use	Grant in CFS/AF	Date of Priority	Docket/ App. Number	Annota.	FT. NT.
<u>Pawnee Creek, Trib. To</u>							
S: 21 T: 6 R: 8W Clay Leroy Paul & Ronna Fredricks	Pump	IR	.29	04/09/1973	A 12853		&K
Leroy Paul & Ronna Fredricks	Pump	IR	.93	07/26/1977	A 15048		&K
S: 20 T: 6 R: 8W Clay K D M Farms	Pump	IR	.49	09/18/1974	A 13208		&K
S: 4 T: 5 R: 8W Clay Rodney Ray Valentine	Pump	IR	.42	08/21/1978	A 15327		&K
<u>Blue River, Little</u>							
S: 22 T: 5 R: 8W Clay Ron & Jenise Bohlen	Pump	IR	.29	06/05/1934	A 2399		K
<u>Blue River, Little, Trib. To</u>							
S: 22 T: 5 R: 8W Clay Edwin J Pavelka	Pavelka Reservoir	ST	59.40AF	07/22/1981	A 15946		
<u>Pavelka Reservoir</u>							
S: 22 T: 5 R: 8W Clay Edwin J Pavelka	Pump	SO		09/24/1981	A 15998		
<u>Blue River, Little</u>							
S: 22 T: 5 R: 8W Clay Manna Resort Christian Camp Inc	Pump	IR	1.69	08/30/1974	A 13184		
S: 23 T: 5 R: 8W Clay Lipovsky Farm Corporation	Pump	IR	1.09	06/23/1948	A 4296		
Lipovsky Farm Corporation	Pump	IR	1.09	04/15/1964	A 10352	A-4296	D
J P J II LLC	Pump	IR	.09	01/23/1975	A 13369		K
S: 26 T: 5 R: 8W Clay James Nejezchleb	Pump	IR	.80	03/27/1998	A 17655		K
S: 25 T: 5 R: 8W Clay Donald A Watts	Pump	IR	.47	06/06/1952	A 4973		
<u>Blue River, Little, Trib. To</u>							
S: 11 T: 5 R: 8W Clay Richard Nejezchleb	Pump	IR	.34	11/15/1976	A 14556		&K
S: 14 T: 5 R: 8W Clay Mary Nejezchleb L E	Nejezchleb Reservoir	ST	29.40AF	09/19/1977	A 15114		

Surface Water Rights Data
 Claims, Applications, and Appropriations in Downstream Order
 Division No. 1C Little Blue River

Source Location Appropriator	Carrier Gage	Use	Grant in CFS/AF	Date of Priority	Docket/ App. Number	Annota.	FT. NT.
<u>Nejezchleb Reservoir</u> S: 14 T: 5 R: 8W Clay Mary Nejezchleb L E	Pump	SO		10/24/1977	A 15132		K
<u>Blue River, Little</u> S: 25 T: 5 R: 8W Clay Craig Buescher	Pump	IR	2.64	03/20/1979	A 15439		K
<u>Blue River, Little, Trib. To</u> S: 19 T: 5 R: 7W Clay David J Lipovsky	James J Lipovsky Res.	ST	29.40AF	09/07/1977	A 15107		
<u>James J Lipovsky Reservoir</u> S: 19 T: 5 R: 7W Clay David J Lipovsky	Pump	SO		03/27/1978	A 15215		
<u>Liberty Creek</u> S: 2 T: 3 R: 9W Webster Webster County	Liberty Creek Reservoir 1	ST	40.80AF	03/16/1988	A 16625		
<u>Liberty Creek, North Branch</u> S: 35 T: 4 R: 9W Webster Little Blue NRD	Liberty Creek North Res.	ST	204.60AF	11/02/1989	A 16893		
<u>Liberty Creek, Trib. To</u> S: 20 T: 3 R: 8W Nuckolls Gerald Menke	Jerry Menke Pond	ST	21.70AF	06/17/1999	A 17776		
S: 4 T: 3 R: 8W Nuckolls Ricky L & Marie R Hoelting	Hoelting Reservoir	ST	146.70AF	02/15/1974	A 12982		
S: 33 T: 4 R: 8W Nuckolls David F Mazour	Coyote Gulch Reservoir	ST	46.80AF	03/31/1980	A 15637		
S: 27 T: 4 R: 8W Nuckolls Kevin J Pohlmeier	Pohlmeier Reservoir	ST	64.80AF	07/12/1967	A 11198		
<u>Liberty Creek</u> S: 27 T: 4 R: 8W Nuckolls Kevin J Pohlmeier	Pump	IR	1.69	03/02/1957	A 9279	T-833	K
Kevin J Pohlmeier	Pump	IR	.12	07/18/2000	A 17891A	A-9279	D
Kevin J Pohlmeier	Pump	IR	.70	07/18/2000	A 17891B		
<u>Pohlmeier Reservoir</u> S: 27 T: 4 R: 8W Nuckolls Kevin J Pohlmeier	Pump	SI	44.30AF	07/18/2000	A 17892A	A-9279	
Kevin J Pohlmeier	Pump	SI	17.10AF	07/18/2000	A 17892B	A-17891B	

Surface Water Rights Data
 Claims, Applications, and Appropriations in Downstream Order
 Division No. 1C Little Blue River

Source Location Appropriator	Carrier Gage	Use	Grant in CFS/AF	Date of Priority	Docket/ App. Number	Annota.	FT. NT.
<u>Pohlmeier Reservoir</u> S: 27 T: 4 R: 8W Nuckolls Kevin J Pohlmeier	Pump	SI	17.10AF	07/18/2000	A 17892B	A-17891B	
<u>Moorehouse Creek</u> S: 29 T: 4 R: 8W Nuckolls Kenneth R & Glenda S Herz	Herz Reservoir	ST	73.50AF	07/10/1967	A 11196		
<u>Herz Reservoir</u> S: 29 T: 4 R: 8W Nuckolls Kenneth R & Glenda S Herz	Pump	SO		11/19/1969	A 11823		
<u>Liberty Creek, Trib. To</u> S: 8 T: 4 R: 8W Nuckolls Gene Mazour	Mazour South Reservoir	ST	14.77AF	04/19/1989	A 16776		
<u>Dry Creek, Trib. To</u> S: 9 T: 4 R: 8W Nuckolls Charles Hubl	Hubl Reservoir	ST	27.41AF	10/16/1967	A 11262		
<u>Hubl Reservoir</u> S: 9 T: 4 R: 8W Nuckolls Charles Hubl	Pump	SO		10/27/1969	A 11818		
<u>Liberty Creek, Trib. To</u> S: 4 T: 4 R: 8W Nuckolls Lyle Nejezchleb	Lyle Nejezchleb Reservoir	ST	17.40AF	09/30/1988	A 16714		
<u>John W Hubl Reservoir</u> S: 3 T: 4 R: 8W Nuckolls John W Hubl	John Hubl Reservoir	ST	48.80AF	05/25/1971	A 12279		
<u>John W Hubl Reservoir</u> S: 3 T: 4 R: 8W Nuckolls John W Hubl	Pump	SO		06/16/1989	A 16828		
<u>Liberty Creek, Trib. To</u> S: 33 T: 5 R: 8W Clay Gene Mazour	Gene Mazour Reservoir	ST	58.80AF	04/28/1980	A 15643		
<u>Gene Mazour Reservoir</u> S: 33 T: 5 R: 8W Clay Gene Mazour	Pump	SO		10/20/1980	A 15723		
<u>Liberty Creek, Trib. To</u> S: 34 T: 5 R: 8W Clay Michael P Dooley	Ridgway-Madden Reservoir	ST	27.90AF	08/01/1985	A 16438		
Theresa Vap	Vap Reservoir	ST	16.90AF	05/09/1983	A 16198		

Surface Water Rights Data
 Claims, Applications, and Appropriations in Downstream Order
 Division No. 1C Little Blue River

Source Location Appropriator	Carrier Gage	Use	Grant in CFS/AF	Date of Priority	Docket/ App. Number	Annota.	FT. NT.
<u>Liberty Creek, Trib. To</u> S: 34 T: 5 R: 8W Clay Theresa Vap	Vap Reservoir	ST	16.90AF	05/09/1983	A 16198		
<u>Vap Reservoir</u> S: 34 T: 5 R: 8W Clay Theresa Vap	Pump	SO		05/09/1983	A 16199		
<u>Blue River, Little</u> S: 34 T: 5 R: 7W Clay Jaymes G Hubbell Revocable Trust	Pump	IR	1.24	03/07/1927	A 1907		K
<u>Blue River, Little, Trib. To</u> S: 8 T: 4 R: 7W Nuckolls Ronald Skalka	Ronald Skalka Reservoir	ST	107.80AF	06/02/1970	A 11952		
<u>Blue River, Little</u> S: 34 T: 5 R: 7W Clay Jaymes G Hubbell Revocable Trust	Pump	IR	.30	09/21/1946	A 3966		
S: 3 T: 4 R: 7W Nuckolls Steven D & Kathleen M Shaw	Pump	IR	.36	02/16/1960	A 9796		
Ward L Shaw	Pump	IR	.31	05/15/1956	A 8564		K
S: 12 T: 4 R: 7W Nuckolls Glenn Elting & Sons	Pump	IR	2.89	05/10/2005	A 18307		
S: 2 T: 4 R: 7W Nuckolls James Watts and Sons Inc	Pump	IR	.21	04/01/2005	A 18294		K
S: 11 T: 4 R: 7W Nuckolls Glenn Elting & Sons Partnership	Pump	IR	.67	03/02/1954	A 6016A	A-15549A	
Chad & Becky Ortmeier	Pump	IR	.27	03/02/1954	A 6016B	A-15549B	
Glenn Elting & Sons Partnership	Pump	IR	.67	08/13/1979	A 15549A	A-6016	D
Chad & Becky Ortmeier	Pump	IR	.27	08/13/1979	A 15549B	A-6016	D
Charles J & Ann M Watts	Pump	IR	.60	04/06/1950	A 4634		#
LITTLE BLUE RIVER NEAR DEWEESE, NE							
<u>Blue River, Little, Trib. To</u> S: 31 T: 6 R: 7W Clay Lloyd H Dana	Pump	IR	.57	08/03/1970	A 12043		&K
<u>Buffalo Creek, Trib. To</u> S: 6 T: 5 R: 7W Clay David & Joyce Gerdes	Pump	IR	.21	09/13/1972	A 12742		&K

Surface Water Rights Data
 Claims, Applications, and Appropriations in Downstream Order
 Division No. 1C Little Blue River

Source Location Appropriator	Carrier Gage	Use	Grant in CFS/AF	Date of Priority	Docket/ App. Number	Annota.	FT. NT.
<u>Buffalo Creek, Trib. To</u>							
S: 5 T: 5 R: 7W Clay Mary Lanning Hospital Trust	Pump	IR	.46	04/22/1971	A 12233		&K
S: 9 T: 5 R: 7W Clay Alan D & Janice K Brodrick	Pump	IR	2.49	03/27/1973	A 12840		&K
S: 18 T: 5 R: 7W Clay John J Hajny Trust	Pump	IR	.21	05/06/1975	A 13573		&K
S: 7 T: 5 R: 7W Clay Schliep Family Farms Ltd Ptn CA	Schliep Reservoir	ST	4.20AF	05/11/1970	A 11937		&
<u>Schliep Reservoir</u>							
S: 7 T: 5 R: 7W Clay Schliep Family Farms Ltd Ptn CA	Pump	SO		07/02/1970	A 11988		&
<u>Buffalo Creek</u>							
S: 17 T: 5 R: 7W Clay Skalka Family Ltd Ptn & Ivan Skalka	Pump	IR	2.93	08/21/1979	A 15566		&
<u>Buffalo Creek, Trib. To</u>							
S: 21 T: 5 R: 7W Clay George Skalka	Skalka Reservoir	ST	20.00AF	09/08/1976	A 14447		
<u>Skalka Reservoir</u>							
S: 21 T: 5 R: 7W Clay George Skalka	Pump	SO		03/14/1985	A 16366		K
<u>Buffalo Creek, Trib. To</u>							
S: 21 T: 5 R: 7W Clay Robert E Watts	Pump	IR	.54	01/03/1972	A 12472		&
S: 22 T: 5 R: 7W Clay Marion B Wolfe	Pump	IR	2.19	09/29/1976	A 14486		&
S: 23 T: 5 R: 7W Clay Clay County	Harms-Clay County Res.	ST	46.50AF	10/03/1985	A 16455		
<u>Harms-Clay County Reservoir</u>							
S: 22 T: 5 R: 7W Clay Clay County	Pump	SO		10/03/1985	A 16456		
<u>Buffalo Creek, Trib. To</u>							
S: 25 T: 5 R: 7W Clay Charles W & James D Hoyt & Hoyt	Hoyt Reservoir	ST	19.40AF	10/13/1977	A 15126		

Surface Water Rights Data
 Claims, Applications, and Appropriations in Downstream Order
 Division No. 1C Little Blue River

Source Location Appropriator	Carrier Gage	Use	Grant in CFS/AF	Date of Priority	Docket/ App. Number	Annota.	FT. NT.
<u>Hoyt Reservoir</u>							
S: 25 T: 5 R: 7W Clay Melvin Hoyt	Pump	SO		11/25/1977	A 15144		
<u>Buffalo Creek, Trib. To</u>							
S: 36 T: 5 R: 7W Clay Alan L & Mary Watson	Pump	IR	.27	06/20/1977	A 14986		&K
<u>Walnut Creek, Trib. To</u>							
S: 28 T: 4 R: 7W Nuckolls Robert E Drudik	Drudik Reservoir	ST	39.00AF	02/28/1972	A 12524		
S: 21 T: 4 R: 7W Nuckolls Louis Mazour	Mazour Reservoir	ST	89.22AF	06/19/1967	A 11178		
<u>Mazour Reservoir</u>							
S: 21 T: 4 R: 7W Nuckolls Richard Mazour	Pump	SO		08/08/1977	A 15070		
<u>Walnut Creek</u>							
S: 12 T: 4 R: 7W Nuckolls Chad & Becky Ortmeier	Pump	IR	.10	03/15/1978	A 15201		
<u>Blue River, Little</u>							
S: 12 T: 4 R: 7W Nuckolls Chad & Becky Ortmeier	Pump	IR	.89	01/29/1947	A 4028		
Chad & Becky Ortmeier	Pump	IR	.89	08/20/1979	A 15565	A-4028	D
<u>Blue River, Little, Trib. To</u>							
S: 13 T: 4 R: 7W Nuckolls Michael H & Mary Fran Stoerger Wallace	Boyd Jones Reservoir	ST	40.60AF	06/10/1974	A 13046		
<u>Boyd Jones Reservoir</u>							
S: 13 T: 4 R: 7W Nuckolls Michael H & Mary Fran Stoerger Wallace	Pump	SO	40.60AF	03/15/1978	A 15200		K
<u>Blue River, Little</u>							
S: 18 T: 4 R: 6W Nuckolls Shuck Drilling Company	Pump	IR	.29	08/31/1940	A 3247		
Shuck Drilling Company	Pump	IR	.61	08/06/1964	A 10419		
Shuck Drilling Company	Pump	IR	1.34	08/21/1980	A 15708		
James D & Allen Ferebee	Pump	IR	1.24	06/08/1964	A 10382		
S: 19 T: 4 R: 6W Nuckolls William & Louise Lyon Trustees	Pump	IR	.84	11/12/1964	A 10468		K
Mercedes Zikmund	Pumps	IR	.01	08/07/1935	A 2553A		K

Surface Water Rights Data
 Claims, Applications, and Appropriations in Downstream Order
 Division No. 1C Little Blue River

Source Location Appropriator	Carrier Gage	Use	Grant in CFS/AF	Date of Priority	Docket/ App. Number	Annota.	FT. NT.
<u>Blue River, Little</u>							
S: 19 T: 4 R: 6W Nuckolls							
Mercedes Zikmund	Pumps	IR	.01	08/07/1935	A 2553A		K
Timothy S & Howard A Brewster		IR	.07	08/07/1935	A 2553B		K
Mercedes Zikmund	Pump	IR	.26	03/29/1955	A 7287		
Timothy S & Howard A Brewster	Pump	IR	.43	03/10/1986	A 16475		
S: 20 T: 4 R: 6W Nuckolls							
Myers Brothers Farm Trust	Pump	IR	.81	03/27/1957	A 9408A		K
Kerwin & Perry Elting	Pump	IR	1.30	03/27/1957	A 9408B	EXT-1495	K
Kerwin & Perry Elting	Pump	IR	1.92	05/09/2008	A 18594		
Shirley R & Gordon F Shuck Trusts	Pump	IR	.51	02/27/1974	A 12989		
<u>Blue River, Little, Trib. To</u>							
S: 5 T: 4 R: 6W Nuckolls							
Rita Jacobsen	Pump	IR	1.07	07/15/1971	A 12323		&K
S: 7 T: 4 R: 6W Nuckolls							
Glenn Elting & Sons	Jones Reservoir	ST	24.10AF	07/18/1977	A 15035		
<u>Jones Reservoir</u>							
S: 7 T: 4 R: 6W Nuckolls							
Glenn Elting & Sons	Pump	SO		08/05/1977	A 15068		
<u>Blue River, Little</u>							
S: 21 T: 4 R: 6W Nuckolls							
Darwin & Sandra Sterkel	Pump	IR	1.14	03/19/1957	A 9372		
Darwin & Sandra Sterkel	Pump	IR	1.87	02/05/1965	A 10526		
S: 20 T: 4 R: 6W Nuckolls							
Shirley R & Gordon F Shuck Trusts	Pump	IR	1.74	03/27/1964	A 10336		
S: 28 T: 4 R: 6W Nuckolls							
Shirley R & Gordon F Shuck Trusts	Pump	IR	.30	02/07/1956	A 8350		
Shirley R & Gordon F Shuck Trusts	Pump	IR	.30	07/05/1988	A 16680	A-8350	D
Roy Burkett	Pump	IR	.13	02/14/1956	A 8357		
Roy Burkett	Pump	IR	1.00	03/08/1957	A 9306		
S: 27 T: 4 R: 6W Nuckolls							
Shirley R & Gordon F Shuck Trusts	Pump	IR	1.51	03/24/1978	A 15213		
<u>Ox Bow Creek, Trib. To</u>							
S: 8 T: 3 R: 6W Nuckolls							
J P Wehrman	Wehrman Reservoir	ST	40.90AF	04/17/1978	A 15239		

Surface Water Rights Data
 Claims, Applications, and Appropriations in Downstream Order
 Division No. 1C Little Blue River

Source Location Appropriator	Carrier Gage	Use	Grant in CFS/AF	Date of Priority	Docket/ App. Number	Annota.	FT. NT.
<u>Ox Bow Creek, Trib. To</u> S: 35 T: 4 R: 7W Nuckolls Harold L Ruttman	Ruttman Reservoir	ST	11.40AF	03/10/1987	A 16547		
<u>Ruttman Reservoir</u> S: 35 T: 4 R: 7W Nuckolls Harold L Ruttman	Pump	SO		03/10/1987	A 16548		
<u>Ox Bow Creek, Trib. To</u> S: 31 T: 4 R: 6W Nuckolls Glenn Elting & Sons	Ruttman Irrigation Reservoir	ST	27.00AF	10/13/1959	A 9769		
<u>Ruttman Irrigation Reservoir</u> S: 31 T: 4 R: 6W Nuckolls Glenn Elting & Sons	Pump	SO		10/13/1959	A 9898		
<u>Blue River, Little, Trib. To</u> S: 2 T: 3 R: 6W Nuckolls Loren Jensen	Jensen Reservoir	ST	64.00AF	03/07/1967	A 11060		
<u>Blue River, Little</u> S: 36 T: 4 R: 6W Nuckolls Lavon Schoof	Pump	IR	.04	01/09/1957	A 9090		K
S: 1 T: 3 R: 6W Nuckolls Janet Crouch Trust	Pump	IR	1.31	06/02/1934	A 2394		
Janet Crouch Trust	Pump	IR	.53	10/27/1941	A 3524R	P-341	
Janet Crouch Trust	Pump	IR	.53	07/18/1961	A 9953	A-3524R	D
Schumacher Farm	Pump	IR	1.78	07/18/1961	A 9954		
<u>Blue River, Little, Trib. To</u> S: 25 T: 4 R: 6W Nuckolls Mountford & Mountford & Malone	Mountford Lake	ST	49.00AF	09/15/1960	A 9862		
S: 36 T: 4 R: 6W Nuckolls Lavon Schoof	Schoof Reservoir	ST	50.00AF	09/04/1981	A 15988		
<u>Schoof Reservoir</u> S: 36 T: 4 R: 6W Nuckolls Lavon Schoof	Pump	SO		01/25/1982	A 16057		
<u>Blue River, Little, Trib. To</u> S: 31 T: 4 R: 5W Nuckolls Gary & JoAnnette Kubicek	Mazour-Schroeder Res.	ST	23.10AF	10/18/1971	A 12402		

Surface Water Rights Data
 Claims, Applications, and Appropriations in Downstream Order
 Division No. 1C Little Blue River

Source Location Appropriator	Carrier Gage	Use	Grant in CFS/AF	Date of Priority	Docket/ App. Number	Annota.	FT. NT.
<u>Mazour-Schroeder Reservoir</u> S: 31 T: 4 R: 5W Nuckolls Gary & JoAnnette Kubicek	Pump	SO		11/04/1971	A 12418		
<u>Blue River, Little</u> S: 1 T: 3 R: 6W Nuckolls Schumacher Farm	Pump No. 2	IR	1.61	10/27/1941	A 3524		
S: 7 T: 3 R: 5W Nuckolls Schumacher Farm	Pump	IR	1.61	07/18/1961	A 9953	A-3524	D
<u>Elk Creek</u> S: 24 T: 3 R: 8W Nuckolls Wehrman & Son	Pump	IR	.54	12/08/1964	A 10483		
<u>Elk Creek, Trib. To</u> S: 17 T: 3 R: 7W Nuckolls Daniel L & Jeanette A Shaw	Dan Shaw Pond	ST	34.00AF	03/18/1999	A 17752		
<u>Elk Creek</u> S: 28 T: 3 R: 7W Nuckolls Henry E Wehrman Jr	Pump	IR	1.74	03/09/1971	A 12180		
<u>Elk Creek, Trib. To</u> S: 28 T: 3 R: 7W Nuckolls Henry E Wehrman Jr	Wehrman Reservoir	ST	16.50AF	05/12/1971	A 12256		
<u>Wehrman Reservoir</u> S: 28 T: 3 R: 7W Nuckolls Henry E Wehrman Jr	Pump	SI		10/07/1971	A 12395	A-12180	
<u>Elk Creek, Trib. To</u> S: 32 T: 3 R: 6W Nuckolls Robert Frahm	Robert Frahm Reservoir	ST	26.90AF	08/03/1977	A 15063		
<u>Elk Creek</u> S: 13 T: 3 R: 6W Nuckolls Glenn Elting & Sons	Pump	IR	1.57	04/20/1978	A 15240		
Kerwin & Perry Elting	Pipeline	IR	1.96	12/24/2002	A 18125		
Glenn Elting & Sons	Pipeline	IR	4.91	12/24/2002	A 18126		
S: 12 T: 3 R: 6W Nuckolls Schumacher Farm	Pumps	IR	.71	06/22/1957	A 9522		

Surface Water Rights Data
 Claims, Applications, and Appropriations in Downstream Order
 Division No. 1C Little Blue River

Source Location Appropriator	Carrier Gage	Use	Grant in CFS/AF	Date of Priority	Docket/ App. Number	Annota.	FT. NT.
<u>Blue River, Little, Trib. To</u> S: 32 T: 4 R: 5W Nuckolls Scott Ahrens	Scott Ahrens Reservoir	ST	24.00AF	04/10/1997	A 17571		
S: 9 T: 3 R: 5W Nuckolls Scroggin Brothers	Pump	IR	.93	04/18/1977	A 14908		&
<u>Turtle Creek</u> S: 1 T: 2 R: 6W Nuckolls Elmer J Williams	Williams Reservoir	ST	191.00AF	03/26/1958	A 9607		
<u>Williams Reservoir</u> S: 1 T: 2 R: 6W Nuckolls Elmer J Williams	Williams Canal	SO		03/26/1958	A 9692		
<u>Turtle Creek, Trib. To</u> S: 20 T: 3 R: 5W Nuckolls Scroggin Brothers	Scroggin Reservoir	ST	47.32AF	09/06/1962	A 10100		
<u>Blue River, Little, Trib. To</u> S: 10 T: 3 R: 5W Nuckolls Myron Keim	Pump	IR	2.01	07/02/1971	A 12312		&
S: 11 T: 3 R: 5W Nuckolls Russell Schroeder	Pump	IR	.53	05/20/1977	A 14950		&K
<u>Blue River, Little</u> S: 13 T: 3 R: 5W Nuckolls Mildred I Buersh	Pump	IR	.66	06/19/1981	A 15896		
<u>Thames Creek</u> S: 26 T: 3 R: 5W Nuckolls Clabaugh Family Partnership	Pump	IR	.21	04/09/1958	A 9611		&
<u>Blue River, Little, Trib. To</u> S: 25 T: 3 R: 5W Nuckolls Michael Drohman	Drohman Reservoir	ST	22.00AF	02/27/1969	A 11657		
<u>Drohman Reservoir</u> S: 25 T: 3 R: 5W Nuckolls Vivan D Drohman	Pump	SO		02/27/1969	A 11658		
<u>Blue River, Little</u> S: 19 T: 3 R: 4W Thayer H Louis Meyer	Pump	IR	.31	01/10/1964	A 10274		K

Surface Water Rights Data
 Claims, Applications, and Appropriations in Downstream Order
 Division No. 1C Little Blue River

Source Location Appropriator	Carrier Gage	Use	Grant in CFS/AF	Date of Priority	Docket/ App. Number	Annota.	FT. NT.
<u>Blue River, Little, Trib. To</u>							
S: 2 T: 3 R: 5W Nuckolls							
Moyn Keim	Pump	IR	.20	07/02/1971	A 12311		&
Anne Schroeder Heirs No 1	Pump	IR	.36	09/08/1971	A 12375		&
Schroeder Family Ltd Ptn	Schroeder Reservoir	ST	26.30AF	06/13/1975	A 13622		
<u>Schroeder Reservoir</u>							
S: 2 T: 3 R: 5W Nuckolls							
Schroeder Family Ltd Ptn	Pump	SO		06/13/1975	A 13623		
<u>Blue River, Little, Trib. To</u>							
S: 36 T: 4 R: 5W Nuckolls							
A & W Acres Inc	Pump	IR	.40	05/20/1970	A 11944		&K
<u>Blue River, Little</u>							
S: 25 T: 3 R: 4W Thayer							
Clint Werner	Pump	IR	.10	04/18/1949	A 4465		K
<u>Blue River, Little, Trib. To</u>							
S: 19 T: 3 R: 3W Thayer							
Clint Werner	Werner Reservoir	ST	60.00AF	05/08/1985	A 16378		
<u>Blue River, Little</u>							
S: 20 T: 3 R: 3W Thayer							
Everett R & Marilyn M Schardt	Pump	IR	1.01	06/20/1966	A 10868		
S: 36 T: 3 R: 3W Thayer							
Lonnie & Christine Wiedel	Pumps	IR	.21	11/02/1937	A 2799		K
Richard E & Alice L Heinrichs	Pump	IR	.66	09/03/1970	A 12071		
S: 1 T: 2 R: 3W Thayer							
Lonnie & Christine Wiedel	Pump	IR	.66	10/30/1974	A 13246		
Lonnie & Christine Wiedel	Pump	IR	.72	11/14/1955	A 8251		
Ernest & Darlene A Wiedel	Pump	IR	.86	01/20/1965	A 10516		
Sage Inc	Pump	ST	1.11	03/22/1965	A 10576		
<u>Blue River, Little, Trib. To</u>							
S: 31 T: 3 R: 2W Thayer							
Thayer County	Hebron Reservoir	ST	33.40AF	06/27/1975	A 13640		
Thayer County	Hebron Reservoir	SS	45.20AF	05/16/1991	A 17076	A-13640	A
<u>Spring Creek, Trib. To</u>							
S: 19 T: 2 R: 6W Nuckolls							
Kenneth Corman	Corman Reservoir	ST	39.46AF	11/06/1961	A 9996		

Surface Water Rights Data
 Claims, Applications, and Appropriations in Downstream Order
 Division No. 1C Little Blue River

Source Location Appropriator	Carrier Gage	Use	Grant in CFS/AF	Date of Priority	Docket/ App. Number	Annota.	FT. NT.
<u>Corman Reservoir</u> S: 19 T: 2 R: 6W Nuckolls Kenneth Corman	Pump	SO		10/02/1962	A 10110		
<u>Spring Creek, Trib. To</u> S: 27 T: 2 R: 6W Nuckolls Beauford E Hoyer	Pump	IR	.70	06/09/1978	A 15274		K
S: 26 T: 2 R: 6W Nuckolls General Agricultural Service	Simonsen Reservoir	ST	51.40AF	08/10/1962	A 10096		
<u>Simonsen Reservoir</u> S: 26 T: 2 R: 6W Nuckolls General Agricultural Service	Pump	SO		10/05/1962	A 10115		
<u>Spring Creek</u> S: 17 T: 2 R: 5W Nuckolls Judy Mikkelsen	Jeppesen Reservoir	ST	23.00AF	08/29/1969	A 11788		
<u>Jeppesen Reservoir</u> S: 17 T: 2 R: 5W Nuckolls Judy Mikkelsen	Pump	SO		08/29/1969	A 11789		
<u>Spring Creek</u> S: 9 T: 1 R: 4W Thayer Curtis B & Nancy A Fintel	Pump	IR	.21	12/21/1957	A 9581		
S: 10 T: 1 R: 4W Thayer William & Rebecca Mize	Pump	IR	.17	02/20/1968	A 11342		K
<u>Spring Creek, Trib. To</u> S: 11 T: 1 R: 4W Thayer Genzmer & Barry	Bostelman Reservoir	ST	37.00AF	07/13/1984	A 16311		
<u>Bostelman Reservoir</u> S: 11 T: 1 R: 4W Thayer Genzmer & Barry	Pump	SO		02/11/1985	A 16352		
<u>Spring Creek, Trib. To</u> S: 4 T: 1 R: 4W Thayer Fintel Enterprises Inc	Pump	IR	.11	01/06/1967	A 11008		K
Fintel Enterprises Inc	Fintel Reservoir	ST	36.60AF	04/21/1967	A 11108		
<u>Fintel Reservoir</u> S: 4 T: 1 R: 4W Thayer Fintel Enterprises Inc	Pump	SI		04/21/1967	A 11109	A-11008	K

Surface Water Rights Data
 Claims, Applications, and Appropriations in Downstream Order
 Division No. 1C Little Blue River

Source Location Appropriator	Carrier Gage	Use	Grant in CFS/AF	Date of Priority	Docket/ App. Number	Annota.	FT. NT.
<u>Spring Creek, Trib. To</u> S: 3 T: 1 R: 4W Thayer Adalia K Frum	Pump	IR	.50	04/11/1966	A 10828		
<u>Spring Creek</u> S: 35 T: 2 R: 4W Thayer Arthur Brettmann	Pump	IR	.77	09/30/1974	A 13215		
<u>Spring Creek, Trib. To</u> S: 8 T: 2 R: 4W Thayer Henry H Schiermeyer	Pump	IR	.36	12/04/1974	A 13300		&K
S: 3 T: 2 R: 4W Thayer Gaylord & Beatrice Ehlers	Ehlers Reservoir Pump	ST IR	42.90AF 1.54	02/14/1977 02/17/1977	A 14714 A 14737		
<u>Ehlers Reservoir</u> S: 3 T: 2 R: 4W Thayer Gaylord & Beatrice Ehlers	Pump	SI		02/17/1977	A 14738	A-14737	
<u>Spring Creek, Trib. To</u> S: 11 T: 2 R: 4W Thayer Donnel L & Mary Ann Stelling	Stelling Pond	ST	25.60AF	07/24/1986	A 16510		
<u>Stelling Pond</u> S: 11 T: 2 R: 4W Thayer Donnel L & Mary Ann Stelling	Pump	SO		07/24/1986	A 16511		
<u>Spring Creek, Trib. To</u> S: 13 T: 2 R: 4W Thayer Earl & Norma Hillman	Pump	DO	.46	07/05/2001	A 17996		
<u>Spring Creek</u> S: 18 T: 2 R: 3W Thayer Roland G Koerwitz	Pump	IR	.20	08/15/1958	A 9638		K
S: 8 T: 2 R: 3W Thayer Ernest C Wiedel	Pump	IR	.12	10/20/1947	A 4130		K
S: 9 T: 2 R: 3W Thayer Elmer J Heider Et Al	Pump	IR	.25	04/11/1951	A 4840		K
S: 15 T: 2 R: 3W Thayer Ernest C Wiedel Et Al	Pump	IR	.69	03/26/1976	A 14124		
S: 14 T: 2 R: 3W Thayer James E Wehrbein	Pump	IR	.64	03/25/1971	A 12193		K

Surface Water Rights Data
 Claims, Applications, and Appropriations in Downstream Order
 Division No. 1C Little Blue River

Source Location Appropriator	Carrier Gage	Use	Grant in CFS/AF	Date of Priority	Docket/ App. Number	Annota.	FT. NT.
<u>Spring Creek, Trib. To</u>							
S: 11 T: 2 R: 3W Thayer Ernest C Wiedel	Ernest Wiedel Reservoir	ST	30.30AF	04/09/1970	A 11916		
<u>Spring Creek</u>							
S: 12 T: 2 R: 3W Thayer Ernest & Darlene A Wiedel	Pump	IR	.36	04/20/1953	A 5273		
<u>Blue River, Little</u>							
S: 8 T: 2 R: 2W Thayer Lillian Baxa	Pump	IR	.30	01/22/1955	A 7041		K
Lillian Baxa	Pump	IR	.30	06/29/2001	A 17993A	A-7041	D
Lillian Baxa	Pump	IR	.49	06/29/2001	A 17993B		
S: 9 T: 2 R: 2W Thayer Alan Kenning	Pump	IR	1.73	01/08/1979	A 15383		
Alan Kenning	Pump	IR	.93	01/25/1937	A 2682		
S: 10 T: 2 R: 2W Thayer Glenn R & Michael G Fischer	Pump	IR	.76	12/02/1965	A 10724		
Nebraska Game & Parks Commission	Pump	IR	1.16	03/03/1958	A 9599		
Nebraska Game & Parks Commission	Pump	IR	.11	05/04/1956	A 8538		
<u>Dry Creek</u>							
S: 32 T: 1 R: 3W Thayer Karis V & Shirley J Kuhlmann	Pump	IR	.19	09/18/1970	A 12081		&K
Karis V Kuhlmann	Pump	IR	.61	05/03/1984	A 16297		&
<u>Dry Creek, Trib. To</u>							
S: 32 T: 1 R: 3W Thayer Helen & Ronald & Ann & David Gilkeson	Pump	IR	.56	04/05/1971	A 12205		&
S: 28 T: 1 R: 3W Thayer Edwin H Hoops	Pump	IR	.29	08/02/1974	A 13123		&
<u>Dry Creek</u>							
S: 15 T: 1 R: 3W Thayer James & Karen Vorderstrasse	Pump	IR	.44	01/15/1968	A 11314		&K
S: 10 T: 1 R: 3W Thayer William Vorderstrasse	Pump	IR	.55	03/28/1972	A 12564		&
<u>Dry Creek, Trib. To</u>							
S: 3 T: 1 R: 3W Thayer Clarence Vorderstrasse	Vorderstrasse Reservoir	ST	35.00AF	10/22/1980	A 15724		

Surface Water Rights Data
 Claims, Applications, and Appropriations in Downstream Order
 Division No. 1C Little Blue River

Source Location Appropriator	Carrier Gage	Use	Grant in CFS/AF	Date of Priority	Docket/ App. Number	Annota.	FT. NT.
<u>Vorderstrasse Reservoir</u>							
S: 3 T: 1 R: 3W Thayer Clarence Vorderstrasse	Pump	SO		01/12/1982	A 16046		
<u>Dry Creek</u>							
S: 12 T: 1 R: 3W Thayer Darrel D & Rosemary H Dageforde	Pump	IR	.39	10/02/1967	A 11259		
S: 1 T: 1 R: 3W Thayer Florence R Easton	Pump	IR	.93	06/26/1968	A 11462		
S: 31 T: 2 R: 2W Thayer Eugene J Wiedel	Pump	IR	1.76	08/14/1967	A 11223		
<u>Dry Creek, Trib. To</u>							
S: 36 T: 2 R: 3W Thayer Harriet Easton	Rippe Reservoir No. 1	ST	9.57AF	01/16/1968	A 11318		
<u>Dry Creek</u>							
S: 11 T: 2 R: 2W Thayer John L Wehrbein	Pump	IR	.71	05/04/1971	A 12247		
<u>Blue River, Little</u>							
S: 11 T: 2 R: 2W Thayer Robert J Krakow	Pump	IR	.68	01/17/1955	A 6999		K
Krakow Family Trust	Pump	IR	.21	04/05/1956	A 8461		
S: 1 T: 2 R: 2W Thayer Nebraska Game & Parks Commission	Pump	IR	.42	03/08/1967	A 11066		K
<u>Blue River, Little, Trib. To</u>							
S: 24 T: 2 R: 2W Thayer Harold R Fischer	Fischer Reservoir	ST	41.50AF	06/16/1970	A 11974		
<u>Blue River, Little</u>							
S: 4 T: 2 R: 1W Thayer Joe G Hergott	Pump	IR	.96	08/20/1974	A 13161		
S: 34 T: 3 R: 1W Thayer Richard & Cheryl Walsh	Pump	IR	.17	09/16/1955	A 8131		K
Richard & Cheryl Walsh	Pump	IR	.50	03/05/2002	A 18047		
S: 35 T: 3 R: 1W Thayer Jewell L & Margaret Buchli	Pump	IR	.77	07/20/1964	A 10395		K
S: 23 T: 3 R: 1W Thayer Raymond W Mau	Pump	IR	1.44	07/27/1964	A 10401		
Harry Wiedel	Pump	IR	.33	04/15/1966	A 10832		

Surface Water Rights Data
 Claims, Applications, and Appropriations in Downstream Order
 Division No. 1C Little Blue River

Source Location Appropriator	Carrier Gage	Use	Grant in CFS/AF	Date of Priority	Docket/App. Number	Annota.	FT. NT.
<u>Blue River, Little</u>							
S: 23 T: 3 R: 1W Thayer Harry Wiedel	Pump	IR	.33	04/15/1966	A 10832		
S: 24 T: 3 R: 1W Thayer Raymond W Mau	Pump	IR	1.53	02/11/1972	A 12504		
S: 19 T: 3 R: 1E Jefferson W & R Inc	Pump	IR	1.61	02/17/2004	A 18211		
Lee A Snyder Trust	Pumps	IR	.36	05/02/1955	A 7435		K
S: 20 T: 3 R: 1E Jefferson Marvin Schoen	Pump	IR	1.17	03/20/1961	A 9912R	P-496	K
S: 21 T: 3 R: 1E Jefferson Loren Landkamer	Pump	IR	1.80	01/14/1997	A 17554		
<u>Sandy Creek, Big, Trib. To</u>							
S: 8 T: 7 R: 8W Clay Charles Wm Roback	Pump	IR	2.16	04/09/1970	A 11917		&
<u>Sandy Creek, Big</u>							
S: 5 T: 6 R: 8W Clay Richard & Peggy Onken Rev Trust	Fredricks Reservoir	ST	1.00AF	09/24/1992	A 17224		
S: 20 T: 6 R: 7W Clay Little Blue NRD	Big Sandy Res. 20-6-7	ST	1,610.00AF	06/19/1981	A 15897		
S: 26 T: 6 R: 7W Clay Daniel L & Jeanette A Shaw	Pump	IR	.35	12/07/1972	A 12772		&
S: 23 T: 6 R: 7W Clay Daniel L & Jeanette A Shaw	Pump	IR	.78	12/07/1972	A 12772R	P-446	&
<u>Sandy Creek, Big, Trib. To</u>							
S: 31 T: 6 R: 6W Clay Dana G Fisher	Fisher Reservoir No. 1	ST	16.50AF	01/30/1976	A 13976		
<u>Fisher Reservoir No. 1</u>							
S: 31 T: 6 R: 6W Clay Dana G Fisher	Pump	SO		02/25/1977	A 14757		
<u>Sandy Creek, Big, Trib. To</u>							
S: 32 T: 6 R: 6W Clay B & P Enterprises	Pump	IR	.84	03/09/1973	A 12824		&K

Surface Water Rights Data
 Claims, Applications, and Appropriations in Downstream Order
 Division No. 1C Little Blue River

Source Location Appropriator	Carrier Gage	Use	Grant in CFS/AF	Date of Priority	Docket/ App. Number	Annota.	FT. NT.
<u>Sandy Creek, Big</u>							
S: 8 T: 5 R: 6W Clay Daniel L & Jeanette A Shaw	Pump	IR	1.66	04/02/1992	A 17164		&
<u>Sandy Creek, Big, Trib. To</u>							
S: 32 T: 6 R: 6W Clay B & P Enterprises	Pump	IR	1.37	01/15/1971	A 12139		&K
S: 4 T: 5 R: 6W Clay Lee C & Linda A Johnson	Pump	IR	1.93	08/27/1975	A 13769		&
<u>Sandy Creek, Big</u>							
S: 10 T: 5 R: 6W Clay Daniel L & Jeanette A Shaw	Pump	IR	.18	03/19/2003	A 18156		&
Lloyd Stertz	Pump	IR	.50	02/13/1968	A 11335		&K
<u>Sandy Creek, Big, Trib. To</u>							
S: 2 T: 5 R: 7W Clay 5 D Inc	Pump	IR	.53	06/02/1971	A 12290		&K
Frank A & Ilene J Gerdes	Pump	IR	.30	04/07/1971	A 12207		&K
S: 12 T: 5 R: 7W Clay William & Juliene Bryan	Pump	IR	.23	07/28/1975	A 13689		&K
Scully Estates Ltd Ptn	Pump	IR	.36	03/29/1977	A 14861		&
S: 19 T: 5 R: 6W Clay Alan L & Mary Watson	Pump	IR	1.09	11/24/1972	A 12767		&
Hazel J Wood	Pump	IR	.23	08/27/1974	A 13173		&K
S: 17 T: 5 R: 6W Clay Janet Snow	Pump	IR	.14	06/02/1971	A 12289		&K
Janet Snow	Pump	IR	.87	06/02/1971	A 12288		&
S: 20 T: 5 R: 6W Clay Chris & Teresa Frahm Meyer	Pump	IR	.70	05/24/1971	A 12276		&
S: 21 T: 5 R: 6W Clay William Scully	Pump	IR	.72	07/10/1985	A 16426		&
S: 27 T: 5 R: 6W Clay McReynolds Farms Inc	Pump	IR	.69	03/14/1972	A 12542		&K
<u>Sandy Creek, Big</u>							
S: 32 T: 5 R: 5W Clay Patrice Hoffman	Pump	IR	.57	06/13/1979	A 15490		K

Surface Water Rights Data
 Claims, Applications, and Appropriations in Downstream Order
 Division No. 1C Little Blue River

Source Location Appropriator	Carrier Gage	Use	Grant in CFS/AF	Date of Priority	Docket/ App. Number	Annota.	FT. NT.
<u>Sandy Creek, Big, Trib. To</u>							
S: 17 T: 5 R: 5W Clay							
Scully Estates Ltd Ptn	Pump	IR	.99	02/19/1974	A 12984		&
Robert H & Bruce D Pegler	Pump	IR	1.29	02/16/1972	A 12509		&K
S: 20 T: 5 R: 5W Clay							
Wayne L Beck	Pump	IR	2.06	11/18/1971	A 12430		&K
S: 11 T: 4 R: 5W Nuckolls							
Nelson Land & Cattle Inc	Pump	IR	1.14	05/24/1972	A 12636		&
<u>Sandy Creek, Big</u>							
S: 2 T: 4 R: 5W Nuckolls							
Janet L Ryff Living Trust	Pump	IR	.94	02/20/1975	A 13426		
<u>Sandy Creek, Big, Trib. To</u>							
S: 1 T: 4 R: 5W Nuckolls							
Scully Estates Ltd Ptn	Pump	IR	.61	09/04/1970	A 12072		&
<u>Sandy Creek, Big</u>							
S: 12 T: 4 R: 5W Nuckolls							
William X & Fern L Fisher	Pump	IR	.41	08/29/1974	A 13177		K
S: 7 T: 4 R: 4W Thayer							
Lorene Bethke	Pump	IR	1.90	01/03/1984	A 16258		
Gerald & Virginia Brase	Pump	IR	.49	07/23/1971	A 12330		
<u>Sandy Creek, Little, West, Trib. To</u>							
S: 34 T: 7 R: 7W Clay							
Yost Family Trusts	Pump	IR	1.36	02/28/1975	A 13449		&K
S: 3 T: 6 R: 7W Clay							
Five D Corporation	Pump	IR	3.04	02/06/1975	A 13387		&K
S: 35 T: 7 R: 7W Clay							
5 D Inc	Pump	IR	.86	09/29/1971	A 12390		&
S: 8 T: 6 R: 6W Clay							
E M Burghart	Pump	IR	.57	07/30/1973	A 12912		&K
S: 12 T: 6 R: 7W Clay							
Dorothy I Vonspreckelsen	Pump	IR	.10	05/15/1972	A 12629		&K
S: 7 T: 6 R: 6W Clay							
Allen Sippel	Pump	IR	1.36	06/24/1970	A 11981		&

Surface Water Rights Data
 Claims, Applications, and Appropriations in Downstream Order
 Division No. 1C Little Blue River

Source Location Appropriator	Carrier Gage	Use	Grant in CFS/AF	Date of Priority	Docket/ App. Number	Annota.	FT. NT.
<u>Sandy Creek, Little, West</u>							
S: 8 T: 6 R: 6W Clay James A Godtel	Pump	IR	.46	12/09/1970	A 12125		&K
S: 13 T: 6 R: 6W Clay Bobbie Mihm	Pump	IR	.20	08/20/1979	A 15560		&K
<u>Sandy Creek, Little, West, Trib. To</u>							
S: 12 T: 6 R: 6W Clay Harlan D Mack	Pump	IR	.57	10/30/1974	A 13248		&
<u>Sandy Creek, Little, West</u>							
S: 21 T: 6 R: 5W Clay Lee E & Lyle H Nelson	Pump	IR	1.60	09/23/1965	A 10703		&K
<u>Sandy Creek, Little, West, Trib. To</u>							
S: 21 T: 6 R: 5W Clay Lee & Lyle Nelson	Pump	IR	.23	08/26/1965	A 10682		&K
S: 34 T: 6 R: 5W Clay Jimmie Overturf	Jim Overturf Reservoir	ST	21.00AF	07/29/1975	A 13694		
S: 2 T: 5 R: 5W Clay Leonard Carlson Heirs	Pump	IR	.31	11/17/1972	A 12766		&K
S: 10 T: 5 R: 5W Clay J Dean & Candace L Olson	Pump	IR	2.23	08/18/1975	A 13758		&
<u>Sandy Creek, Little, West</u>							
S: 23 T: 5 R: 5W Clay Floyde A & Rolland L Anderson	Pump	IR	1.57	03/10/1976	A 14085		&K
<u>Sandy Creek, Little, West, Trib. To</u>							
S: 22 T: 5 R: 5W Clay Bill Shuck & Sons Inc	Pump	IR	.86	10/15/1974	A 13233		&K
S: 26 T: 5 R: 5W Clay Scully Estates Ltd Ptn	Pump	IR	.26	08/18/1971	A 12357		&
Frank R & Lavae D Wight Living Trust	Pump	IR	.17	10/17/1975	A 13832		&K
S: 25 T: 5 R: 5W Clay Bernice L Anderson Life Estate	Pump	IR	2.06	04/08/1975	A 13538		&K
S: 13 T: 5 R: 5W Clay Gene Andersen	Pump	IR	.17	08/19/1974	A 13159		&K

Surface Water Rights Data
 Claims, Applications, and Appropriations in Downstream Order
 Division No. 1C Little Blue River

Source Location Appropriator	Carrier Gage	Use	Grant in CFS/AF	Date of Priority	Docket/ App. Number	Annota.	FT. NT.
<u>Sandy Creek, Little, West</u>							
S: 19 T: 5 R: 4W Fillmore							
Robert W Anderson	Pump	IR	.29	08/24/1964	A 10428		K
Andersons of Ong	Pump	IR	.24	04/08/1975	A 13537		&K
S: 29 T: 5 R: 4W Fillmore							
ABCD Inc	Pump	IR	.35	02/28/1956	A 8383		K
Donald H Kothe	Pump	IR	.25	05/23/1969	A 11709		K
S: 32 T: 5 R: 4W Fillmore							
Don L & Marvin F Williams	Pump	IR	1.13	08/31/1959	A 9754		K
S: 6 T: 4 R: 4W Thayer							
Don L Williams	Pump	IR	.31	08/01/1972	A 12703		K
<u>Sandy Creek, Big</u>							
S: 8 T: 4 R: 4W Thayer							
Harley & Hollis Grone	Pump	IR	.47	05/18/1970	A 11940		
S: 16 T: 4 R: 4W Thayer							
Mosier etal	Pump	IR	2.03	02/14/1975	A 13407		
Alberta White Trust	Pump	IR	.87	04/30/1964	A 10363		
George Gerdes	Pump	IR	.50	03/10/1992	A 17161		
S: 15 T: 4 R: 4W Thayer							
John E Meyer	Pump	IR	.59	02/18/1963	A 10145		
S: 24 T: 4 R: 4W Thayer							
Paul E & Angela J Folkerts	Pump	IR	2.64	11/09/1967	A 11275		
Paul E & Angela J Folkerts	Pump	IR	1.40	10/16/1972	A 12751		K
<u>Sandy Creek, Big, Trib. To</u>							
S: 13 T: 4 R: 4W Thayer							
Marjorie Blocher	Lippitt Reservoir	ST	24.00AF	09/16/1960	A 9863		
<u>Lippitt Reservoir</u>							
S: 13 T: 4 R: 4W Thayer							
Marjorie Blocher	Pump	SO		09/16/1960	A 9969		
<u>Sandy Creek, Big, Trib. To</u>							
S: 13 T: 4 R: 4W Thayer							
Marjorie Blocher	Pump	IR	.71	09/08/1975	A 13797		&
<u>Sandy Creek, Big</u>							
S: 19 T: 4 R: 3W Thayer							
Altra Nebraska LLC	Pump	IR	.59	04/19/1971	A 12225		

Surface Water Rights Data
 Claims, Applications, and Appropriations in Downstream Order
 Division No. 1C Little Blue River

Source Location Appropriator	Carrier Gage	Use	Grant in CFS/AF	Date of Priority	Docket/ App. Number	Annota.	FT. NT.
<u>Sandy Creek, Big. Trib. To</u>							
S: 18 T: 4 R: 3W Thayer Brinegar & Son Inc	Brinegar Reservoir	ST	19.60AF	05/08/1984	A 16298		
<u>Sandy Creek, Big</u>							
S: 20 T: 4 R: 3W Thayer Norman Walker	Pump	IR	.40	04/20/1989	A 16777		K
Donald W & Colleenne J Widler	Pump	IR	.24	01/12/1970	A 11849		K
S: 21 T: 4 R: 3W Thayer Norman W Lange	Pump	IR	.46	08/04/1956	A 8718		K
<u>Sandy Creek, Big. Trib. To</u>							
S: 16 T: 5 R: 4W Fillmore R & M Corporation	Pump	IR	.29	06/10/1970	A 11958		&K
S: 23 T: 5 R: 4W Fillmore Ronald J Alfs et al	Pump	IR	.21	06/10/1970	A 11959		&K
S: 31 T: 5 R: 3W Fillmore Robert A & Rebecca A Beavers	Pump	IR	1.08	02/22/1972	A 12517		&
S: 5 T: 4 R: 3W Thayer J W Maust	Pump	IR	1.01	11/29/1971	A 12451		&K
<u>Sandy Creek, Big</u>							
S: 27 T: 4 R: 3W Thayer Wayne Lahners	Pumps	IR	.23	10/31/1961	A 9995		K
S: 6 T: 3 R: 2W Thayer Harriet L Jensen	Pump	IR	.22	05/20/1968	A 11427		K
S: 5 T: 3 R: 2W Thayer Robert R Dill	Pump	IR	.47	12/30/1959	A 9785		
Darrell L Hintz	Pump	IR	.98	08/26/1991	A 17104		
S: 10 T: 3 R: 2W Thayer James D Hudson	Pump	IR	.75	10/18/1991	A 17122		
<u>Sandy Creek, Big. Trib. To</u>							
S: 2 T: 4 R: 3W Thayer Nebraska Game & Parks Commission	Prairie Marsh WMA	ST	65.00AF	07/20/1992	A 17210		
<u>Sandy Creek, Big. South Fork, Trib. To</u>							
S: 29 T: 5 R: 6W Clay Edgar A & Verda N Bussell	Pump	IR	.91	11/23/1970	A 12118		&K

Surface Water Rights Data
 Claims, Applications, and Appropriations in Downstream Order
 Division No. 1C Little Blue River

Source Location Appropriator	Carrier Gage	Use	Grant in CFS/AF	Date of Priority	Docket/ App. Number	Annota.	FT. NT.
<u>Sandy Creek, Big, South Fork</u>							
S: 33 T: 5 R: 6W Clay							
Eldon G Grove	Pump	IR	.46	09/14/1973	A 12940		&
Eldon G Grove	Pump	IR	.52	09/14/1973	A 12941		&K
<u>Sandy Creek, Big, South Fork, Trib. To</u>							
S: 33 T: 5 R: 6W Clay							
Duane Coxbill	Pump	IR	.16	01/11/1979	A 15389		&
<u>Sandy Creek, Big, South Fork</u>							
S: 3 T: 4 R: 6W Nuckolls							
McReynolds Farms Inc	Pump	IR	1.13	03/07/1978	A 15198		&
<u>Sandy Creek, Big, South Fork, Trib. To</u>							
S: 34 T: 5 R: 6W Clay							
M B Swanson	Pump	IR	.89	02/27/1969	A 11656		&
S: 2 T: 4 R: 6W Nuckolls							
Lazy T Milliron Corporation	Pump	IR	.73	04/26/1971	A 12237		&
S: 1 T: 4 R: 6W Nuckolls							
Darrell & Carol L Beck	Pump	IR	.36	11/19/1971	A 12432		&K
S: 10 T: 4 R: 6W Nuckolls							
Ann M & Charles J Watts	Pump	IR	.36	10/03/1974	A 13216		&
<u>Sandy Creek, Big, South Fork</u>							
S: 12 T: 4 R: 6W Nuckolls							
W D S Farms Inc	Pump	IR	.61	09/27/1971	A 12388		&
<u>Sandy Creek, Big, South Fork, Trib. To</u>							
S: 8 T: 4 R: 5W Nuckolls							
Verle G Keim	Pump	IR	1.09	11/02/1971	A 12415		&
<u>Sandy Creek, Big, South Fork</u>							
S: 16 T: 4 R: 5W Nuckolls							
Oliver Lang Et Al	Pump	IR	.97	03/28/1972	A 12567		&K
<u>Sandy Creek, Big, South Fork, Trib. To</u>							
S: 11 T: 4 R: 5W Nuckolls							
Scully Estates Ltd Ptn	Pump	IR	.57	02/15/1977	A 14720		&
<u>Sandy Creek, Big, South Fork</u>							
S: 23 T: 4 R: 5W Nuckolls							
Porter Farm Family Ltd Ptn	Pump	IR	.69	05/24/1972	A 12637		&

Surface Water Rights Data
 Claims, Applications, and Appropriations in Downstream Order
 Division No. 1C Little Blue River

Source Location Appropriator	Carrier Gage	Use	Grant in CFS/AF	Date of Priority	Docket/ App. Number	Annota.	FT. NT.
<u>Sandy Creek, Big, South Fork, Trib. To</u>							
S: 14 T: 4 R: 5W Nuckolls Scully Estates Ltd Ptn	Pump	IR	.61	05/10/1972	A 12625		&
<u>Sandy Creek, Big, South Fork</u>							
S: 24 T: 4 R: 5W Nuckolls John E Dahl	Pump	IR	.66	10/16/1974	A 13234		&
S: 31 T: 4 R: 4W Thayer Liela J Krupicka	Pump	IR	.12	08/12/1959	A 9747		&K
<u>Sandy Creek, Big, South Fork, Trib. To</u>							
S: 20 T: 4 R: 5W Nuckolls Susan J Keim Revocable Trust	Pump	IR	.54	09/17/1974	A 13205		&K
S: 28 T: 4 R: 5W Nuckolls Darrel Keim Farms Inc	Pump	IR	.70	12/10/1965	A 10730		&K
S: 27 T: 4 R: 5W Nuckolls Dean B Keim Trust	Pump	IR	2.26	03/15/1972	A 12552		&
<u>Sandy Creek, Big, South Fork</u>							
S: 9 T: 3 R: 4W Thayer Tregan P Albers	Pump	IR	.57	01/22/1965	A 10519		&
S: 10 T: 3 R: 4W Thayer Harms & Sons Inc	Pump	IR	1.61	03/27/1991	A 17061		&
Mat Farms Inc	Pump	IR	.50	10/28/1991	A 17123		&
<u>Sandy Creek, Big, South Fork, Trib. To</u>							
S: 21 T: 4 R: 4W Thayer Walter Holtzen	Pump	IR	1.44	05/03/1971	A 12245R	T-5	&
Walter Holtzen	Pump	IR	.13	05/03/1971	A 12245		&
Nancy Mileger	Pump	IR	.67	04/13/1971	A 12222		&
S: 27 T: 4 R: 4W Thayer Don E Heinrichs	Pump	IR	.81	12/09/1966	A 10996		&
Don E Heinrichs	Pump	IR	.54	05/04/1964	A 10364		&
S: 28 T: 4 R: 4W Thayer Don E Heinrichs	Pump	IR	.58	05/04/1964	A 10365		&K
S: 34 T: 4 R: 4W Thayer Raymond Ficken	Pump	IR	.76	01/19/1970	A 11852		&
S: 35 T: 4 R: 4W Thayer Dale E & Darlene M Bohling	Pump	IR	.99	02/14/1975	A 13408		&K

Surface Water Rights Data
 Claims, Applications, and Appropriations in Downstream Order
 Division No. 1C Little Blue River

Source Location Appropriator	Carrier Gage	Use	Grant in CFS/AF	Date of Priority	Docket/ App. Number	Annota.	FT. NT.
<u>Sandy Creek, Big, South Fork, Trib. To</u> S: 25 T: 4 R: 4W Thayer Walter E & Loretta C Heinrichs	Pump	IR	.43	01/09/1975	A 13351		&K
<u>Sandy Creek, Big, South Fork</u> S: 12 T: 3 R: 4W Thayer V & E Farms	Pump	IR	1.06	10/04/1974	A 13219		&
<u>Sandy Creek, Big, South Fork, Trib. To</u> S: 18 T: 3 R: 3W Thayer Dwayne A & Beverly R Elting	Elting Reservoir	ST	9.30AF	09/03/1986	A 16521		&
<u>Elting Reservoir</u> S: 18 T: 3 R: 3W Thayer Dwayne A & Beverly R Elting	Pump	SO		09/04/1987	A 16592		&
<u>Sandy Creek, Big, South Fork</u> S: 8 T: 3 R: 3W Thayer Scott Schroeder	Pump	IR	.60	10/04/1974	A 13218		&
<u>Sandy Creek, Big, South Fork, Trib. To</u> S: 4 T: 3 R: 3W Thayer Edgar and Allen Schardt Inc	Pump	IR	.19	12/03/1971	A 12453		&K
<u>Sandy Creek, Big, South Fork</u> S: 10 T: 3 R: 3W Thayer Roger R Hergott	Pump	IR	.44	12/29/1956	A 9067		&
S: 18 T: 3 R: 2W Thayer Johannes Dittbrenner	Pump	IR	.34	07/14/1966	A 10887		&
S: 17 T: 3 R: 2W Thayer Darrell L Hintz	Pump	IR	.41	01/13/1966	A 10749		&
Jerrold & Lynne Wiedel	Pump	IR	1.07	04/15/1991	A 17067		&
S: 9 T: 3 R: 2W Thayer Jerrold & Lynne Wiedel	Pump	IR	1.01	08/20/1973	A 12923		&
<u>Sandy Creek, Big</u> S: 6 T: 3 R: 1W Thayer Dail Vorderstrasse	Pump	IR	.29	04/11/1935	A 2537		K
<u>Sandy Creek, Dry, Trib. To</u> S: 30 T: 6 R: 3W Fillmore R & M Corporation	Pump	IR	.79	06/10/1970	A 11960		&K

Surface Water Rights Data
 Claims, Applications, and Appropriations in Downstream Order
 Division No. 1C Little Blue River

Source Location Appropriator	Carrier Gage	Use	Grant in CFS/AF	Date of Priority	Docket/ App. Number	Annota.	FT. NT.
<u>Sandy Creek, Dry, Trib. To</u>							
S: 5 T: 5 R: 3W Fillmore							
Mahlon Kennel & Sons	Pump	IR	.84	03/16/1989	A 16755		&K
JDM Farms	Pump	IR	.17	08/07/1969	A 11762		&K
S: 8 T: 5 R: 3W Fillmore							
Dean Biegert	Pump	IR	1.14	08/01/1988	A 16692		&
<u>Sandy Creek, Dry, Trib. To Dean Drain</u>							
S: 36 T: 6 R: 5W Clay							
Everett L Benson Estate	Benson Reservoir	ST	7.20AF	09/04/1962	A 10098		&
<u>Benson Reservoir</u>							
S: 36 T: 6 R: 5W Clay							
Everett L Benson Estate	Pump	SO		03/07/1963	A 10156		&
<u>Sandy Creek, Dry, Trib. To</u>							
S: 3 T: 5 R: 4W Fillmore							
M E Hendrickson	Pump	IR	1.20	01/22/1970	A 11853		&
S: 11 T: 5 R: 4W Fillmore							
Alfs Implement & Well Drilling Company	Pump	IR	.96	06/10/1970	A 11964		&K
S: 12 T: 5 R: 4W Fillmore							
Alfs Implement & Well Drilling Company	Pumps	IR	2.28	06/10/1970	A 11962		&
S: 7 T: 5 R: 3W Fillmore							
Donald & Wayne & David Kempf	Pump	IR	.59	08/12/1965	A 10671		&
Brinkman Farms Inc	Pump	IR	4.20	06/06/1962	A 10077		&
S: 18 T: 5 R: 3W Fillmore							
Brinkman Farms Inc	Pump	IR	.77	06/06/1962	A 10076		&
Brinkman Farms Inc	Pump	IR	1.34	06/06/1962	A 10075		&
S: 16 T: 5 R: 3W Fillmore							
Mahlon V & Ruby Kennel	Pump	IR	1.15	04/11/1967	A 11099		&
S: 20 T: 5 R: 3W Fillmore							
Swartzendruber & Swartzendruber	Pump	IR	.72	01/23/1967	A 11027A		
Thomas & Mark Swartzendruber	Pump	IR	.17	01/23/1967	A 11027B		
Don Flory	Pump	IR	.98	01/18/1967	A 11020		&
<u>Sandy Creek, Dry</u>							
S: 16 T: 5 R: 3W Fillmore							
Darrel Mosier	Pump	IR	.26	09/06/1956	A 8810		&K

Surface Water Rights Data
 Claims, Applications, and Appropriations in Downstream Order
 Division No. 1C Little Blue River

Source Location Appropriator	Carrier Gage	Use	Grant in CFS/AF	Date of Priority	Docket/ App. Number	Annota.	FT. NT.
<u>Sandy Creek, Dry</u> S: 15 T: 5 R: 3W Fillmore Clinton D & Keith L Lauber	Pump	IR	1.26	09/06/1956	A 8811		&K
<u>Sandy Creek, Dry, Trib. To</u> S: 10 T: 5 R: 3W Fillmore Ronald J Alfs	Pump	IR	2.04	06/10/1970	A 11963		&
S: 1 T: 5 R: 3W Fillmore Johnie Girmus	Pump	IR	.69	06/24/1974	A 13051		&K
<u>Sandy Creek, Dry</u> S: 24 T: 5 R: 3W Fillmore Steider Steider & Kempf	Pump	IR	.50	08/10/1956	A 8735		&K
Wayne D Kempf	Pump	IR	.27	11/25/1991	A 17129		&
<u>Sandy Creek, Dry, Trib. To</u> S: 27 T: 5 R: 3W Fillmore Buddenberg Heirs	Pump	IR	2.19	04/24/1972	A 12605		&
S: 26 T: 5 R: 3W Fillmore Janis Frenzen	Pump	IR	.49	03/07/1968	A 11361		&
S: 25 T: 5 R: 3W Fillmore Smith Farms Company	Pump	IR	.74	02/13/1962	A 10014		&
<u>Sandy Creek, Dry</u> S: 4 T: 4 R: 2W Thayer F Herbert Bruning	Pump	IR	.33	12/24/1974	A 13331		K
<u>Sandy Creek, Dry, Trib. To</u> S: 13 T: 5 R: 2W Fillmore Brinkman Farms Inc	Pump	IR	1.49	02/19/1975	A 13419		&
S: 8 T: 5 R: 2W Fillmore Mervell D & Ellis Bumgarner	Pump	IR	.90	05/18/1971	A 12265		&
S: 35 T: 5 R: 2W Fillmore Little Blue NRD	Big Sandy Creek Reservoir 35-5-2	ST	1,904.00AF	06/10/1983	A 16205		
<u>Big Sandy Creek Reservoir 35-5-2</u> S: 35 T: 5 R: 2W Fillmore Little Blue NRD	Pump	SO	38.00AF	02/15/2007	A 18445	A-16205	
<u>Sandy Creek, Dry, Trib. To</u> S: 30 T: 5 R: 1W Fillmore Daryl D & Betty June Sieber	Sieber Reservoir	ST	22.20AF	11/28/1962	A 10126		

Surface Water Rights Data
 Claims, Applications, and Appropriations in Downstream Order
 Division No. 1C Little Blue River

Source Location Appropriator	Carrier Gage	Use	Grant in CFS/AF	Date of Priority	Docket/ App. Number	Annota.	FT. NT.
<u>Sandy Creek, Dry, Trib. To</u>							
S: 17 T: 4 R: 1W Thayer Jerry & Angela Baysinger	Justin Ellicott Reservoir	ST	19.72AF	06/11/1991	A 17083		
<u>Justin Ellicott Reservoir</u>							
S: 17 T: 4 R: 1W Thayer Jerry & Angela Baysinger	Pump	SO	14.77AF	06/11/1991	A 17084		
<u>Sandy Creek, Big</u>							
S: 11 T: 3 R: 1W Thayer Luther Walls	Pump BIG SANDY CREEK AT ALEXANDRIA, NE	IR	1.34	03/27/1970	A 11902		#
S: 12 T: 3 R: 1W Thayer Jack C & Jencina B Walls	Pump	IR	.14	10/29/1945	A 3857A		
Brent L Bachle	Pump	IR	.06	10/29/1945	A 3857B		
Brent L Bachle	Pump	IR	.18	05/06/1955	A 7447A		
Jack C & Jencina B Walls	Pump	IR	.09	05/06/1955	A 7447B		
Donald & Juli Durlinger	Pump	IR	.03	05/06/1955	A 7447C		
Dean A & Elaine J Endorf	Pumps	IR	.79	01/13/1967	A 11014		K
S: 17 T: 3 R: 1E Jefferson Kleine Farms Inc	Pump	IR	1.51	11/24/1956	A 8996		
<u>Sandy Creek, Big, Trib. To</u>							
S: 16 T: 3 R: 1E Jefferson Nebraska Game & Parks Commission	Alexandria Lakes 1 & 2	ST	176.00AF	06/14/1940	A 3179		
S: 17 T: 3 R: 1E Jefferson Nebraska Game & Parks Commission	Alexandria Lake 3	ST	71.00AF	08/29/1950	A 4742		
S: 16 T: 3 R: 1E Jefferson Nebraska Game & Parks Commission	Alexandria Lake 3	SS	124.00AF	06/14/1940	A 3179R	T-464	
<u>Sandy Creek, Big</u>							
S: 16 T: 3 R: 1E Jefferson Lena A Friesen	Pump	IR	.80	10/30/1956	A 8939		
S: 22 T: 3 R: 1E Jefferson Theresa Landkamer	Pump	IR	.41	06/19/1970	A 11976		
Kenneth D & Jeannette L Milius	Pump	IR	.80	08/06/1956	A 8722		
Angell etal	Pump	IR	.51	06/09/1955	A 7639		
Angell etal	Pump	IR	.63	08/09/1988	A 16695		K
Angell etal	Pump	IR	.51	08/09/1988	A 16695	A-7639	D
Kenneth D & Jeannette L Milius	Pump	IR	1.00	02/18/1965	A 10536		

Surface Water Rights Data
 Claims, Applications, and Appropriations in Downstream Order
 Division No. 1C Little Blue River

Source Location Appropriator	Carrier Gage	Use	Grant in CFS/AF	Date of Priority	Docket/ App. Number	Annota.	FT. NT.
<u>Sandy Creek, Big</u>							
S: 22 T: 3 R: 1E Jefferson Kenneth D & Jeannette L Milius	Pump	IR	1.00	02/18/1965	A 10536		
<u>Blue River, Little</u>							
S: 23 T: 3 R: 1E Jefferson Kenneth D & Jeannette L Milius	Pump	IR	.26	07/20/1970	A 12015		
Orville A Ruhnke Jr	Pump	IR	.29	08/23/1955	A 7975		K
S: 24 T: 3 R: 1E Jefferson Labass Family Trust	Pump	IR	.22	02/20/1935	A 2517		K
Labass Family Trust	Pump	IR	2.36	11/22/1974	A 13286		
<u>Blue River, Little, Trib. To</u>							
S: 25 T: 3 R: 1E Jefferson Helen Labass	Helen Labass Reservoir	ST	30.60AF	05/16/1996	A 17517		
<u>Blue River, Little</u>							
S: 24 T: 3 R: 1E Jefferson Labass Family Trust	Pump	IR	.26	03/01/1989	A 16750		
<u>Sandy Creek, Little</u>							
S: 2 T: 4 R: 1W Thayer Little Blue NRD	Little Sandy Creek Reservoir No 40	ST	1,214.12AF	05/11/2006	A 18397		
<u>Sandy Creek, Little, Trib. To</u>							
S: 13 T: 4 R: 1W Thayer Little Blue NRD	Little Sandy Creek Reservoir 30	ST	76.00AF	02/12/2003	A 18143		
<u>Sandy Creek, Little</u>							
S: 33 T: 4 R: 1E Jefferson William R & Mary L Glenn	Pump	IR	.56	01/24/1975	A 13371		&K
<u>Walnut Creek</u>							
S: 36 T: 6 R: 1W Fillmore Ronald D Uldrich	pipeline	IR	1.58	03/31/2004	A 18227		
S: 12 T: 5 R: 1W Fillmore Little Blue NRD	Little Sandy Creek Reservoir 61	ST	502.00AF	06/16/2003	A 18174		
<u>Walnut Creek, Trib. To</u>							
S: 25 T: 5 R: 1W Fillmore Robert Endorf	Endorf Reservoir	ST	29.50AF	07/31/1985	A 16437		

Surface Water Rights Data
 Claims, Applications, and Appropriations in Downstream Order
 Division No. 1C Little Blue River

Source Location Appropriator	Carrier Gage	Use	Grant in CFS/AF	Date of Priority	Docket/ App. Number	Annota.	FT. NT.
<u>Sandy Creek, Little</u>							
S: 3 T: 3 R: 1E Jefferson Gene L & Susan J Thomas	Pump	IR	.12	05/14/1971	A 12261		&K
Gene L Thomas	Pump	IR	.49	06/28/1968	A 11464		&
S: 10 T: 3 R: 1E Jefferson Walter Milius	Pump	IR	.61	06/19/1970	A 11977		&
<u>Sandy Creek, Little, Trib. To</u>							
S: 25 T: 4 R: 1E Jefferson Little Blue NRD	Reservoir Number 12	ST	207.25AF	11/29/2007	A 18554		
<u>Sandy Creek, Little</u>							
S: 18 T: 3 R: 2E Jefferson Fred Kujath	Pump	IR	.64	05/29/1968	A 11435		K
<u>Blue River, Little</u>							
S: 30 T: 3 R: 2E Jefferson Lawrence Junker	Pump	IR	.46	03/20/1954	A 6083		
S: 29 T: 3 R: 2E Jefferson Thrasher & Thrasher	Pump	IR	.25	06/06/1955	A 7632		K
S: 4 T: 2 R: 2E Jefferson Lowell M & Sandra K Thrasher	Pump	IR	1.03	10/30/1969	A 11819		K
S: 9 T: 2 R: 2E Jefferson Harry K Zweifel	Pump	IR	.25	07/25/1932	A 2277		
Verl Schoenrock	Pump	IR	.29	02/07/1968	A 11333		K
Joel N & Glenda R Austin	Pump	IR	.16	04/14/1956	A 8480		K
Joel N & Glenda R Austin	Pump	IR	.31	01/15/1973	A 12789		K
Jim & Carol Barber	Pump	IR	1.86	07/10/1970	A 11996		#K
LITTLE BLUE RIVER NEAR FAIRBURY, NE							
<u>Blue River, Little, Trib. To</u>							
S: 22 T: 2 R: 2E Jefferson Walter Dean & Betty M McMullen	Pump	IR	.39	06/21/1973	A 12890		
<u>Blue River, Little</u>							
S: 15 T: 2 R: 2E Jefferson Merle L & Emma L Beetley	Pump	IR	.14	07/10/1957	A 9528		
City of Fairbury	Fairbury Plant	CO	16.70	10/22/1927	A 1963		
S: 22 T: 2 R: 2E Jefferson Nebraska Game & Parks Commission	Pump	IR	.56	01/15/1973	A 12790		K

Surface Water Rights Data
 Claims, Applications, and Appropriations in Downstream Order
 Division No. 1C Little Blue River

Source Location Appropriator	Carrier Gage	Use	Grant in CFS/AF	Date of Priority	Docket/App. Number	Annota.	FT. NT.
<u>Blue River, Little</u>							
S: 23 T: 2 R: 2E Jefferson Nebraska Game & Parks Commission	Pump	IR	.97	02/04/1976	A 13988		
Darrell L Feeney	Pump	IR	.46	02/22/1985	A 16361		
S: 26 T: 2 R: 2E Jefferson Jed & Annette Weise	Pump	IR	1.50	03/19/2004	A 18221		
<u>Brawner Creek</u>							
S: 12 T: 2 R: 2E Jefferson McBride & Siemsen	Wildridge Subdivision Reservoir	ST	62.00AF	08/01/2006	A 18414		
<u>Brawner Creek, Trib To</u>							
S: 6 T: 2 R: 3E Jefferson Andrew & Toni Snyder	John Snyder Reservoir	ST	14.77AF	10/08/1998	A 17706		
<u>Blue River, Little</u>							
S: 25 T: 2 R: 2E Jefferson Kenneth G Dodge	Pump	IR	1.16	05/29/1981	A 15879		
S: 6 T: 1 R: 3E Jefferson Jed Weise	Pump	IR	1.70	11/25/1997	A 17629		
Billy D & Rita M Stone	Pump	IR	1.19	03/06/1969	A 11662		K
<u>Rose Creek, Trib. To</u>							
S: 31 T: 1 R: 2W Thayer Susan Eickman	Pump	IR	.27	03/31/1971	A 12199		&
S: 33 T: 1 R: 2W Thayer Stephen C Schlife et al	Schlife Reservoir	ST	19.00AF	09/17/1965	A 10691		
<u>Bowman Creek</u>							
S: 23 T: 1 R: 2W Thayer Little Blue NRD	Miller Reservoir	ST	215.00AF	07/29/1964	A 10406		
<u>Bowman Creek, Trib. To</u>							
S: 22 T: 1 R: 2W Thayer Little Blue NRD	Laverentz Reservoir	ST	12.70AF	07/29/1964	A 10404		
S: 34 T: 1 R: 2W Thayer Little Blue NRD	Mumm Reservoir	ST	131.73AF	07/29/1964	A 10405		
<u>Mumm Reservoir</u>							
S: 34 T: 1 R: 2W Thayer Little Blue NRD	Pump	SO		06/04/1985	A 16395		

Surface Water Rights Data
 Claims, Applications, and Appropriations in Downstream Order
 Division No. 1C Little Blue River

Source Location Appropriator	Carrier Gage	Use	Grant in CFS/AF	Date of Priority	Docket/ App. Number	Annota.	FT. NT.
<u>Rose Creek</u>							
S: 29 T: 1 R: 1W Thayer Melvin L Koss	Pump	IR	.90	09/20/1974	A 13211		
<u>Rose Creek, Trib. To</u>							
S: 19 T: 1 R: 1W Thayer Little Blue NRD	Bowman Spring Branch Reservoir No. 2-A	ST	91.05AF	07/20/1965	A 10659		
<u>Bowman Spring Branch Reservoir No. 2-A</u>							
S: 19 T: 1 R: 1W Thayer Little Blue NRD	Pump	SO		06/04/1985	A 16394		
<u>Spring Branch, Trib. To</u>							
S: 2 T: 1 R: 2W Thayer Little Blue NRD	Bowman Spring Branch Reservoir No. 3-E	ST	81.60AF	03/13/1972	A 12540		
<u>Bowman Spring Branch Reservoir No. 3-E</u>							
S: 2 T: 1 R: 2W Thayer Little Blue NRD	Pump	SO		08/14/1975	A 13735		
<u>Spring Branch, Trib. To</u>							
S: 2 T: 1 R: 2W Thayer Little Blue NRD	Bowman Spring Branch Reservoir No. 3-D	ST	64.60AF	03/13/1972	A 12541		
S: 11 T: 1 R: 2W Thayer Little Blue NRD	Bowman Spring Branch Reservoir No. 3-C	ST	56.70AF	07/20/1965	A 10660		
<u>Spring Branch</u>							
S: 7 T: 1 R: 1W Thayer Charles H Fangmeier	Pump	IR	.21	07/03/1962	A 10086		K
S: 17 T: 1 R: 1W Thayer Loren Peithman	Pump	IR	.10	04/02/1969	A 11681		K
John K Patton	Pumps	IR	.20	10/14/1938	A 2892A		
S: 16 T: 1 R: 1W Thayer Welch Trusts	Pump	IR	.13	10/14/1938	A 2892B		
S: 17 T: 1 R: 1W Thayer John K Patton	Pump	IR	.37	06/04/1955	A 7629		K
S: 16 T: 1 R: 1W Thayer Welch Trusts	Pump	IR	.68	01/28/1976	A 13966		K
<u>Rose Creek</u>							
S: 16 T: 1 R: 1W Thayer Dennis & Janet Meredith	Pump	IR	.60	04/15/1968	A 11397		K
Norman H & Barbara J Fangmeier	Pump	IR	.20	03/05/1947	A 4043		

Surface Water Rights Data
 Claims, Applications, and Appropriations in Downstream Order
 Division No. 1C Little Blue River

Source Location Appropriator	Carrier Gage	Use	Grant in CFS/AF	Date of Priority	Docket/ App. Number	Annota.	FT. NT.
<u>Rose Creek</u>							
S: 16 T: 1 R: 1W Thayer Norman H & Barbara J Fangmeier	Pump	IR	.20	03/05/1947	A 4043		
S: 9 T: 1 R: 1W Thayer Norman H & Barbara J Fangmeier	Pump	IR	.37	01/27/1967	A 11030		
S: 10 T: 1 R: 1W Thayer Nicole Kalivoda	Pump	IR	.51	08/20/1955	A 7969		
S: 11 T: 1 R: 1W Thayer Lena Glebe	Pump	IR	.21	03/07/1957	A 9300		K
Thomas L Wright	Pump	IR	1.20	03/01/1966	A 10783		
<u>Rose Creek, Trib. To</u>							
S: 12 T: 1 R: 1W Thayer Thomas L Wright	Thomas Wright Res. No. 1	ST	3.61AF	04/07/1969	A 11684		
<u>Thomas Wright Reservoir No. 1</u>							
S: 12 T: 1 R: 1W Thayer Thomas L Wright	Pump	SO		04/07/1969	A 11685		
Thomas L Wright	Pump	SI		04/07/1969	A 11685	A-10783	
<u>Balls Branch, Trib. To</u>							
S: 21 T: 2 R: 1W Thayer Bernhard Hellbusch	Hellbusch Reservoir	ST	23.30AF	09/20/1985	A 16449		
<u>Rose Creek</u>							
S: 18 T: 1 R: 1E Jefferson Brian E & Traci K Livingston	Pump	IR	.19	04/26/1956	A 8521	EXT-1522	K
Brian E & Traci K Livingston	Pump	IR	.37	10/22/1957	A 9574	EXT-1523	K
Brian E & Traci K Livingston	Pump	IR	1.59	06/11/1976	A 14267	T-986	
S: 17 T: 1 R: 1E Jefferson Brian E & Traci K Livingston	Jelsma Reservoir	ST	26.00AF	08/03/1990	A 17010		
<u>Jelsma Reservoir</u>							
S: 17 T: 1 R: 1E Jefferson Tom Jelsma	Pump	SO		08/03/1990	A 17011		
<u>Rose Creek</u>							
S: 17 T: 1 R: 1E Jefferson Brian E & Traci K Livingston	Pump	IR	.53	11/18/1991	A 17127		
S: 15 T: 1 R: 1E Jefferson E Junior & Marilyn Y Cerveny Trusts	Pump	IR	.73	12/06/1965	A 10726		K
E Junior & Marilyn Y Cerveny Trusts	Pump	IR	.29	12/26/1956	A 9059		

Surface Water Rights Data
 Claims, Applications, and Appropriations in Downstream Order
 Division No. 1C Little Blue River

Source Location Appropriator	Carrier Gage	Use	Grant in CFS/AF	Date of Priority	Docket/ App. Number	Annota.	FT. NT.
<u>Rose Creek</u>							
S: 15 T: 1 R: 1E Jefferson E Junior & Marilyn Y Cerveny Trusts	Pump	IR	.29	12/26/1956	A 9059		
S: 14 T: 1 R: 1E Jefferson Robert Huber	Pump	WT	1.11	08/27/2002	A 18103		
<u>Buckley Creek, Trib. To</u>							
S: 18 T: 2 R: 1E Jefferson Little Blue NRD	Buckley Creek Res. 3-C	ST	158.19AF	02/15/1966	A 10774		
<u>Buckley Creek Reservoir 3-C</u>							
S: 18 T: 2 R: 1E Jefferson Little Blue NRD	Pump	SO		06/25/1969	A 11738		
<u>Buckley Creek, Trib. To</u>							
S: 30 T: 2 R: 1E Jefferson Little Blue NRD	Buckley Creek Res. 3-A	ST	160.10AF	05/05/1970	A 11932		
<u>Buckley Creek Reservoir 3-A</u>							
S: 30 T: 2 R: 1E Jefferson Little Blue NRD	Pump	SO		06/04/1985	A 16393		K
<u>Buckley Creek, Trib. To</u>							
S: 33 T: 2 R: 1E Jefferson Little Blue NRD	Buckley Creek Res. 3-D	ST	134.30AF	02/01/1979	A 15412		
<u>Buckley Creek Reservoir 3-D</u>							
S: 33 T: 2 R: 1E Jefferson Little Blue NRD	Pump	SO		04/28/1977	A 14920		
<u>Buckley Creek</u>							
S: 4 T: 1 R: 1E Jefferson Carlene Sinn	Pump	IR	.47	03/18/1968	A 11377		
<u>Buckley Creek, Trib. To</u>							
S: 10 T: 1 R: 1E Jefferson Little Blue NRD	Buckley Creek Res. 3-F	ST	128.20AF	05/05/1970	A 11934		
S: 22 T: 2 R: 1E Jefferson Little Blue NRD	Buckley Creek Res. 4-A	ST	258.70AF	05/05/1970	A 11933		
S: 26 T: 2 R: 1E Jefferson Little Blue NRD	Buckley Creek Res. 4-B	ST	138.20AF	02/01/1979	A 15411		

Surface Water Rights Data
 Claims, Applications, and Appropriations in Downstream Order
 Division No. 1C Little Blue River

Source Location Appropriator	Carrier Gage	Use	Grant in CFS/AF	Date of Priority	Docket/ App. Number	Annota.	FT. NT.
<u>Buckley Creek Reservoir 4-B</u>							
S: 26 T: 2 R: 1E Jefferson Little Blue NRD	Pump	SO		06/06/1985	A 16392		
<u>Buckley Creek</u>							
S: 12 T: 1 R: 1E Jefferson Lloyd & Geraldine Garber	Pump	IR	.33	09/14/1971	A 12380		K
<u>Rose Creek</u>							
S: 12 T: 1 R: 1E Jefferson Lloyd & Geraldine Garber	Pump	IR	.35	03/19/1985	A 16367		
<u>Rose Creek, Trib. To</u>							
S: 13 T: 1 R: 1E Jefferson Mark & Denise Schoenrock	Hein Reservoir	ST	45.00AF	06/23/1960	A 9836		
<u>Rose Creek</u>							
S: 8 T: 1 R: 2E Jefferson John Levendofsky	Pump	IR	1.37	10/03/1978	A 15346		
S: 5 T: 1 R: 2E Jefferson Nebraska Game & Parks Commission	Pump	IR	.19	02/29/1956	A 8385		
Nebraska Game & Parks Commission	Pump	IR	.29	05/14/1955	A 7471		
<u>Rose Creek, Trib. To</u>							
S: 16 T: 1 R: 2E Jefferson David Dowdy	David Dowdy Pond	ST	48.30AF	10/04/2000	A 17918		
<u>Rose Creek</u>							
S: 4 T: 1 R: 2E Jefferson Flatungfamily Farm	Pump	IR	1.29	05/14/1976	A 14227		
Flatungfamily Farm	Pump	IR	1.08	04/22/1955	A 7325		
Flatungfamily Farm	Pump	IR	1.08	05/14/1976	A 14226	A-7325	D
S: 11 T: 1 R: 2E Jefferson Lillian Adams	Pump	IR	1.11	03/28/1966	A 10814		
S: 12 T: 1 R: 2E Jefferson Richard Deboer	Pump	IR	1.49	02/13/1968	A 11334		
Donald & Jimmy Schoenrock	Pump	IR	1.17	09/13/1978	A 15342		
Donald & Jimmy Schoenrock	Pump	IR	.64	03/04/1957	A 9283		K
<u>Dry Branch, Trib. To</u>							
S: 26 T: 1 R: 2E Jefferson Roland Moellenberndt	Roland Moellenberndt Reservoir	ST	35.00AF	07/25/1997	A 17603		

Surface Water Rights Data
 Claims, Applications, and Appropriations in Downstream Order
 Division No. 1C Little Blue River

Source Location Appropriator	Carrier Gage	Use	Grant in CFS/AF	Date of Priority	Docket/ App. Number	Annota.	FT. NT.
<u>Rose Creek</u>							
S: 7 T: 1 R: 3E Jefferson Lee E Rice Revocable Trust	Pump No. 3	IR	.69	05/10/1940	A 3152		K
<u>Blue River, Little</u>							
S: 4 T: 1 R: 3E Jefferson Stone etal	Pump	IR	.34	08/19/1955	A 7965		
S: 9 T: 1 R: 3E Jefferson Wilson E Hardy III	Pump	IR	.30	03/28/1956	A 8453		K
Wilson E Hardy III	Pump	IR	.30	07/09/1964	A 10392	A-8453	DK
S: 10 T: 1 R: 3E Jefferson Ralph Jr & Vicki Check	Pump	IR	1.04	03/28/1956	A 8454		
Fredrick & Virginia Swartz	Pump	IR	.47	02/26/1968	A 11344		
S: 11 T: 1 R: 3E Jefferson Virgil L & Judith Ann Garton	Pump	IR	.83	04/14/1975	A 13553		K
George Kenning	Pump	IR	.91	12/11/1956	A 9031		
Katherine Gill	Pump	IR	.73	04/11/1967	A 11098		
S: 14 T: 1 R: 3E Jefferson George Mallean	Pump	IR	.87	07/15/1980	A 15682		K
S: 13 T: 1 R: 3E Jefferson William N Scheele	Pump	IR	.76	12/14/1972	A 12777		K
Banahan Brothers	Pump	IR	1.28	12/28/1964	A 10491		K
S: 24 T: 1 R: 3E Jefferson Steve R & Beth A Block	Pump	IR	.83	06/20/1968	A 11454		K
William N Scheele	Pump	IR	.47	02/10/1975	A 13394		K
S: 25 T: 1 R: 3E Jefferson Glenda Marsh Letts	Pump	IR	1.71	04/10/2002	A 18057		
S: 30 T: 1 R: 4E Jefferson Eldean & Norma J Banahan	Pump	IR	2.57	07/12/1968	A 11483		K
S: 32 T: 1 R: 4E Jefferson Alice Jueneman	Pump	IR	2.58	03/07/2005	A 18285		
S: 31 T: 1 R: 4E Jefferson Lynn Banahan	Pump	IR	.43	09/28/1967	A 11256		#K
LITTLE BLUE RIVER AT HOLLENBERG, KS							

Surface Water Rights Data
 Claims, Applications, and Appropriations in Downstream Order
 Division No. 1D Big Blue River

Source Location Appropriator	Carrier Gage	Use	Grant in CFS/AF	Date of Priority	Docket/ App. Number	Annota.	FT. NT.
<u>Blue River, Big</u>							
S: 2 T: 11 R: 7W Hamilton Ronald E Elge	Pump	IR	1.03	01/17/1972	A 12481		&
S: 1 T: 11 R: 7W Hamilton Larry & Michelle Ann Paschke	Pump	IR	.50	02/24/1970	A 11875		&
S: 32 T: 12 R: 6W Hamilton Andersen Brothers	Pump	IR	.83	01/18/1994	A 17346		&
S: 24 T: 12 R: 6W Hamilton J Leroy & Bette I Luff	Pump	IR	1.03	02/04/1976	A 13991		&K
<u>Blue River, Big, Trib. To</u>							
S: 14 T: 12 R: 6W Hamilton Upper Big Blue NRD	Larson Reservoir	ST	50.33AF	10/19/1976	A 14513		
<u>Larson Reservoir</u>							
S: 14 T: 12 R: 6W Hamilton Upper Big Blue NRD	Pump	SO		12/15/1987	A 16609		
<u>Blue River, Big</u>							
S: 18 T: 12 R: 5W Hamilton Roger Peterson	Pump	IR	.21	01/30/1985	A 16350		&K
S: 17 T: 12 R: 5W Hamilton Hermansen & Tatum	Pump	IR	.87	01/12/1989	A 16734		&
S: 8 T: 12 R: 5W Hamilton Anawalt Brothers	Pump	IR	.37	01/23/1989	A 16739		&
S: 7 T: 12 R: 4W York Donald Bankson	Pump	IR	.39	01/02/1975	A 13341		&
<u>Blue River, Big, Trib. To</u>							
S: 30 T: 13 R: 3W Polk Van Housen Feed Yard	Van Housen Holding Pond	WS	59.80AF	10/25/1999	A 17795		
S: 3 T: 12 R: 3W York Werner Roehrs Inc	Pump	IR	.43	01/09/1973	A 12785		&K
S: 18 T: 13 R: 2W Polk Kenneth M Olson	Olson Reservoir	ST	75.60AF	06/21/1974	A 13050		
<u>Blue River, Big</u>							
S: 10 T: 13 R: 2W Polk Larry Mentink	Pump	IR	.51	03/22/1990	A 16958		

Surface Water Rights Data
 Claims, Applications, and Appropriations in Downstream Order
 Division No. 1D Big Blue River

Source Location Appropriator	Carrier Gage	Use	Grant in CFS/AF	Date of Priority	Docket/ App. Number	Annota.	FT. NT.
<u>Blue River, Big, Trib. To</u>							
S: 10 T: 13 R: 2W Polk Upper Big Blue NRD	Mentink Reservoir	ST	30.46AF	09/13/1976	A 14458		
S: 6 T: 13 R: 2W Polk Deane & Joann Benorden Life Estate	Rosenquist Reservoir	ST	48.50AF	08/01/1973	A 12913		
<u>Blue River, Big</u>							
S: 3 T: 13 R: 2W Polk Scott Johnson	Pump	IR	.99	04/18/1938	A 2862		
S: 34 T: 14 R: 2W Polk Scott Johnson	Anderson Reservoir	ST	13.00AF	01/09/1941	A 3365		
Scott Johnson	Anderson Reservoir	SS	44.40AF	01/18/1946	A 3866	A-3365	A
<u>Anderson Reservoir</u>							
S: 3 T: 13 R: 2W Polk Scott Johnson	Anderson Canal	SI		01/18/1946	A 3867	A-2862	
<u>Blue River, Big, Trib. To</u>							
S: 27 T: 14 R: 2W Polk Upper Big Blue NRD	Mervin Ransom Reservoir	ST	29.50AF	02/15/1979	A 15416		
<u>Davis Creek, Trib. To</u>							
S: 13 T: 14 R: 3W Polk Norman Leach	Leach Reservoir	ST	16.30AF	08/03/1970	A 12042		
<u>Blue River, Big</u>							
S: 34 T: 14 R: 1W Polk Roy Houdersheldt	Pump	IR	.40	08/03/1989	A 16860		
S: 7 T: 13 R: 1E Butler William J & Marietta A Peters	Pump	IR	.96	07/12/1976	A 14313		
S: 8 T: 13 R: 1E Butler P & H Inc	Pump	IR	.24	06/23/1988	A 16668		K
<u>Blue River, Big, Trib. To</u>							
S: 7 T: 13 R: 1W Polk Torell Farms Inc	Torell Reservoir	ST	26.10AF	05/31/1967	A 11157		
S: 16 T: 13 R: 1W Polk County of Polk	Don Alt Reservoir	ST	14.50AF	11/21/1968	A 11588		
<u>Blue River, Big</u>							
S: 16 T: 13 R: 1E Butler Ernie Shonka Jr	Pump	IR	.86	03/02/1984	A 16277		
Ernie Shonka Jr	Pump	IR	.43	03/12/2003	A 18152		

Surface Water Rights Data
 Claims, Applications, and Appropriations in Downstream Order
 Division No. 1D Big Blue River

Source Location Appropriator	Carrier Gage	Use	Grant in CFS/AF	Date of Priority	Docket/ App. Number	Annota.	FT. NT.
<u>Blue River, Big</u>							
S: 16 T: 13 R: 1E Butler Ernie Shonka Jr	Pump	IR	.43	03/12/2003	A 18152		
Greenslit & Sons General Ptn	Pumps	IR	1.57	01/04/1960	A 9787		K
Greenslit & Sons General Ptn	Pump	IR	.91	08/29/1974	A 13180		#
BIG BLUE RIVER AT SURPRISE, NE							
S: 15 T: 13 R: 1E Butler Village of Surprise	Surprise Reservoir	ST	21.00AF	10/13/1941	A 3519		
<u>Blue River, Big, North Fork, Trib. To</u>							
S: 30 T: 15 R: 3E Butler City of David City	City Park Lake II	ST	8.00AF	07/01/1982	A 16127		
City of David City	City Park Lake II	SS	4.00AF	03/12/2001	A 17965	A-16127	A
City of David City	City Park Lake I	ST	15.40AF	07/01/1982	A 16126		
City of David City	City Park Lake I	SS	6.00AF	03/12/2001	A 17964	A-16126	A
S: 2 T: 14 R: 2E Butler Upper Big Blue NRD	Struebing Reservoir	ST	279.00AF	05/18/1982	A 16106		
<u>Struebing Reservoir</u>							
S: 35 T: 15 R: 2E Butler Upper Big Blue NRD	Pump	SO		06/05/1989	A 16815		K
<u>Blue River, Big, North Fork</u>							
S: 35 T: 14 R: 2E Butler Harold Heins & Sons	Pump	IR	.24	05/24/1977	A 14956		
<u>Kezan Creek, Trib. To</u>							
S: 24 T: 14 R: 3E Butler Upper Big Blue NRD	Dennis Vrbka Reservoir	ST	13.20AF	04/28/1980	A 15642		
<u>Blue River, Big, North Fork</u>							
S: 2 T: 13 R: 2E Butler Robert J Sabata Rev Trust	Pump	IR	.22	08/01/1983	A 16220		K
Robert J Sabata Rev Trust	Pump	IR	.09	07/16/1997	A 17597		
S: 3 T: 13 R: 2E Butler Donald L Moravec	Pump	IR	.19	01/03/1990	A 16908		
<u>Blue River, Big, North Fork, Trib. To</u>							
S: 4 T: 13 R: 2E Butler Upper Big Blue NRD	Reservoir 4-13-2E	ST	82.80AF	04/07/1993	A 17265		

Surface Water Rights Data
 Claims, Applications, and Appropriations in Downstream Order
 Division No. 1D Big Blue River

Source Location Appropriator	Carrier Gage	Use	Grant in CFS/AF	Date of Priority	Docket/ App. Number	Annota.	FT. NT.
<u>Blue River, Big, Trib. To</u> S: 23 T: 13 R: 2E Butler Upper Big Blue NRD	Reservoir 22-13-2E	ST	274.00AF	04/13/1998	A 17671		
<u>Blue River, Big</u> S: 34 T: 13 R: 2E Butler Palmer Johnson Farms	Pump	IR	2.43	08/04/1983	A 16223		
Robert E & Marilyn R Schmitt	Pumps	IR	.29	02/26/1951	A 4809		
Robert E & Marilyn R Schmitt	Pump	IR	2.00	01/29/1975	A 13374		
Cyril & Debra Urbanek	Pump	IR	.39	03/19/1975	A 13483		
S: 33 T: 13 R: 2E Butler Cyril & Debra Urbanek	Pump	IR	.79	03/31/1976	A 14129		
<u>Blue River, Big, Trib. To</u> S: 4 T: 12 R: 2E Seward Eugene J Kratochvil	Pump	IR	.91	07/28/1971	A 12338		&
<u>Blue River, Big</u> S: 10 T: 12 R: 2E Seward Kratochvil Brothers	Pump	IR	1.26	08/03/1966	A 10915A		K
S: 3 T: 12 R: 2E Seward Kratochvil Brothers	pump	IR	.13	08/03/1966	A 10915B		K
<u>Blue River, Big, Trib. To</u> S: 10 T: 12 R: 2E Seward Kratochvil Brothers	Kratochvil Reservoir	ST	20.05AF	01/16/1967	A 11015		
<u>Blue River, Big</u> S: 10 T: 12 R: 2E Seward Shirley Sloup	Pump	IR	2.16	02/14/1972	A 12505		
Shirley Sloup	Pekarek Reservoir	ST	8.42AF	02/14/1972	A 12506		
<u>Pekarek Reservoir</u> S: 10 T: 12 R: 2E Seward Shirley Sloup	Pump	SI		10/15/1974	A 13232	A-12505	
<u>Blue River, Big</u> S: 23 T: 12 R: 2E Seward Shirley Sloup	Pump	IR	.58	03/27/1953	A 5222		K
R Scott & Glenda M Sloup	Pump	IR	1.17	01/29/1951	A 4793		
R Scott & Glenda M Sloup	Pump	IR	.72	01/22/1964	A 10284		K
R Scott & Glenda M Sloup	Herpolsheimer Res. No. 2	ST	9.58AF	01/22/1964	A 10285		

Surface Water Rights Data
 Claims, Applications, and Appropriations in Downstream Order
 Division No. 1D Big Blue River

Source Location Appropriator	Carrier Gage	Use	Grant in CFS/AF	Date of Priority	Docket/ App. Number	Annota.	FT. NT.
<u>Herpolsheimer Reservoir No. 2</u>							
S: 23 T: 12 R: 2E Seward							
R Scott & Glenda M Sloup	Pump	SI		01/22/1964	A 10286	A-10284	
R Scott & Glenda M Sloup	Pump	SO		01/22/1964	A 10286		
<u>Blue River, Big</u>							
S: 23 T: 12 R: 2E Seward							
R Scott & Glenda M Sloup	Herpolsheimer Reservoir	ST	130.00AF	09/06/1955	A 8060		
<u>Herpolsheimer Reservoir</u>							
S: 23 T: 12 R: 2E Seward							
R Scott & Glenda M Sloup	Herpolsheimer Canal	SO		09/06/1955	A 8684		
R Scott & Glenda M Sloup	Herpolsheimer Canal	SI		09/06/1955	A 8684	A-4793	
Shirley Sloup	Herpolsheimer Canal	SI		09/06/1955	A 8684	A-5222	
<u>Blue River, Big</u>							
S: 26 T: 12 R: 2E Seward							
P & H Inc	Pump	IR	1.73	03/07/1990	A 16941		K
Ardine Mayland	Pump	IR	.94	07/16/1975	A 13653		
Gerald H Hegeholz	Pump	IR	1.13	03/28/1966	A 10813		
S: 35 T: 12 R: 2E Seward							
William R & Amy L Schmitt	Pump	IR	.91	06/18/1992	A 17201		
S: 36 T: 12 R: 2E Seward							
Shirley Sloup	Pumps	IR	1.99	08/29/1975	A 13780		
Harold A Rohren	Pump	IR	.83	12/08/1967	A 11283		K
Harold A Rohren	Rohren Reservoir	ST	30.00AF	11/12/1974	A 13265		
Rex L Owens	Pump	IR	1.86	05/13/1998	A 17677		
Shirley Sloup	Sloup Reservoir	ST	5.17AF	10/07/1975	A 13827		
<u>Sloup Reservoir</u>							
S: 36 T: 12 R: 2E Seward							
Shirley Sloup	Pump	SI		03/15/1976	A 14097	A-13780	
<u>Blue River, Big</u>							
S: 7 T: 11 R: 3E Seward							
Tim Meinberg	Pump	IR	.24	03/30/1950	A 4630		
Neal R & Carol A Sell Trsts	Pumps	IR	.53	05/25/1965	A 10636		
Neal R & Carol A Sell Trsts	Pump	IR	1.20	07/29/1976	A 14360		
Neal R & Carol A Sell Trsts	Pump	IR	1.20	01/04/1961	A 9876		K
Neal R & Carol A Sell Trsts	Pump	IR	.86	07/22/1970	A 12020		
Neal R & Carol A Sell Trsts	Pump	IR	.64	05/19/2004	A 18243		

Surface Water Rights Data
 Claims, Applications, and Appropriations in Downstream Order
 Division No. 1D Big Blue River

Source Location Appropriator	Carrier Gage	Use	Grant in CFS/AF	Date of Priority	Docket/ App. Number	Annota.	FT. NT.
<u>Blue River, Big</u>							
S: 7 T: 11 R: 3E Seward Neal R & Carol A Sell Trsts	Pump	IR	.64	05/19/2004	A 18243		
S: 8 T: 11 R: 3E Seward Aegerter Farms LLC	Pump	IR	.41	07/30/1948	A 4316		K
Aegerter Farms LLC	Pump	IR	.41	07/02/1971	A 12315	A-4316	KD
S: 17 T: 11 R: 3E Seward Schulz & Beckmann	Pump	IR	.70	05/16/1950	A 4678	T-1285	K
Schulz & Beckmann	Pump	IR	.70	07/02/1971	A 12316	A-4678, T-1286	KD
S: 18 T: 11 R: 3E Seward Eldon L Gruntorad	Pump	IR	.93	07/12/1966	A 10883		
<u>Gruntorad Reservoir</u>							
S: 18 T: 11 R: 3E Seward Eldon L Gruntorad	Pumps	SI		07/12/1966	A 10884	A-10883	
<u>Blue River, Big</u>							
S: 18 T: 11 R: 3E Seward Eldon L Gruntorad	Pump	IR	.83	12/20/1937	A 2816		K
<u>Gruntorad Reservoir</u>							
S: 18 T: 11 R: 3E Seward Eldon L Gruntorad	Pumps	SI		02/05/1957	A 9635	A-2816	
<u>Blue River, Big</u>							
S: 18 T: 11 R: 3E Seward Eldon L Gruntorad	Pump	IR	.83	02/20/1975	A 13429	A-2816	D
Eldon L Gruntorad	Pump	IR	.18	02/20/1975	A 13429		
<u>Gruntorad Reservoir</u>							
S: 20 T: 11 R: 3E Seward Eldon L Gruntorad	Pump	SI		02/15/1957	A 9635	A-13429	
<u>Blue River, Big</u>							
S: 18 T: 11 R: 3E Seward Roger H & Marie A Ehlers	Pump	IR	.99	09/04/1956	A 8794		
Eldon L Gruntorad	Pump	IR	.21	01/06/1972	A 12475		
<u>Gruntorad Reservoir</u>							
S: 18 T: 11 R: 3E Seward Eldon L Gruntorad	Pump	SI		02/15/1957	A 9635	A-12475	

Surface Water Rights Data
 Claims, Applications, and Appropriations in Downstream Order
 Division No. 1D Big Blue River

Source Location Appropriator	Carrier Gage	Use	Grant in CFS/AF	Date of Priority	Docket/ App. Number	Annota.	FT. NT.
<u>Blue River, Big</u>							
S: 18 T: 11 R: 3E Seward Eldon L Gruntorad	Gruntorad Reservoir	ST	65.00AF	02/05/1957	A 9169		
<u>Gruntorad Reservoir</u>							
S: 20 T: 11 R: 3E Seward Eldon L Gruntorad	Pump	SO		02/15/1957	A 9635		
<u>Blue River, Big</u>							
S: 20 T: 11 R: 3E Seward Berdine Kruse Life Estate	Pump	IR	.46	08/24/1937	A 2776		K
Berdine Kruse Life Estate	Pump	IR	.46	03/15/1972	A 12547	A-2776	KD
Eldon L Gruntorad	Pump	IR	.36	07/24/1934	A 2440		K
<u>Gruntorad Reservoir</u>							
S: 20 T: 11 R: 3E Seward Eldon L Gruntorad	Pump	SI		02/15/1957	A 9635	A-2440	
<u>Blue River, Big</u>							
S: 20 T: 11 R: 3E Seward City of Seward	Moffitt Reservoir	ST	11.00AF	08/26/1970	A 12066		
Berdine Kruse Life Estate	Pump No. 2	IR	.53	07/27/1937	A 2766R	P-619	
Berdine Kruse Life Estate	Pump	IR	.53	03/29/1977	A 14863R	A-2766, P-620	D
<u>Lincoln Creek</u>							
S: 25 T: 11 R: 8W Hamilton Island Investment Inc	Pump	IR	1.42	08/25/1972	A 12731		&
S: 29 T: 11 R: 7W Hamilton Bjorkman Farms Inc	Pump	IR	.86	03/18/1970	A 11891		&
Leon Cederlind	Pump	IR	.36	12/12/2003	A 18207		&
Bjorkman Farms Inc	Pump	IR	.51	01/26/1971	A 12146		&
S: 30 T: 11 R: 6W Hamilton Jensen Farms Inc	Pump	IR	.29	08/17/1983	A 16228		&
S: 32 T: 11 R: 6W Hamilton Mankin Farms Inc	Pump	IR	.34	01/13/1977	A 14637		&
<u>Lincoln Creek, Trib. To</u>							
S: 31 T: 11 R: 6W Hamilton Edith L Scott	Pump	IR	2.14	11/12/1976	A 14550		&
S: 32 T: 11 R: 6W Hamilton Arthur E George	Pump	IR	1.81	01/05/1971	A 12135A		&
John L & Kimberly Crawford	Pump	IR	.05	01/05/1971	A 12135B		&

Surface Water Rights Data
 Claims, Applications, and Appropriations in Downstream Order
 Division No. 1D Big Blue River

Source Location Appropriator	Carrier Gage	Use	Grant in CFS/AF	Date of Priority	Docket/ App. Number	Annota.	FT. NT.
<u>Lincoln Creek, Trib. To</u>							
S: 32 T: 11 R: 6W Hamilton John L & Kimberly Crawford	Pump	IR	.05	01/05/1971	A 12135B		&
S: 34 T: 11 R: 6W Hamilton Nebraska Vocational Agriculture	Nebraska Youth Leadership Development Center Res.	ST	21.70AF	10/16/1987	A 16596		
<u>Lincoln Creek</u>							
S: 2 T: 10 R: 6W Hamilton Rolling Meadows Inc	Pumps	IR	.21	09/27/1940	A 3276		&K
George Farms Inc	Pump	IR	.40	03/02/1967	A 11054		&
<u>Lincoln Creek, Trib. To</u>							
S: 35 T: 11 R: 6W Hamilton Upper Big Blue NRD	Reservoir 35-11-6W	ST	277.30AF	05/23/1985	A 16384		
<u>Lincoln Creek</u>							
S: 36 T: 11 R: 6W Hamilton Lawrence Keller	Pump	IR	.07	08/25/1956	A 8779		&
S: 29 T: 11 R: 5W Hamilton Harvey Nunnenkamp	Pump	IR	.59	06/27/1977	A 14994		&
S: 21 T: 11 R: 5W Hamilton Wanda J Klawonn	Pump	IR	.44	03/16/1964	A 10325		
S: 22 T: 11 R: 5W Hamilton Jerl L & Debra K Joseph	Pump	IR	.36	04/27/1972	A 12617		&
Betty A Noffke	Pump	IR	.43	02/20/1975	A 13427		&
Evelyn & Joseph Klute	Pump	IR	.20	06/15/2000	A 17871A		&
S: 23 T: 11 R: 5W Hamilton Evelyn & Joseph Klute	Pump	IR	.19	06/15/2000	A 17871B		&
<u>Lincoln Creek, Trib. To</u>							
S: 18 T: 11 R: 4W York Dwain Driewer	Driewer Reservoir	ST	53.20AF	05/19/1969	A 11704		
Charles & Doris Rice	Pump	IR	.55	03/01/1976	A 14067		&
<u>Lincoln Creek</u>							
S: 19 T: 11 R: 4W York Charles Quiring	Pump	IR	.50	04/23/2001	A 17977		&
S: 20 T: 11 R: 4W York James P Monnier	Pump	IR	.18	07/18/1975	A 13659		&

Surface Water Rights Data
 Claims, Applications, and Appropriations in Downstream Order
 Division No. 1D Big Blue River

Source Location Appropriator	Carrier Gage	Use	Grant in CFS/AF	Date of Priority	Docket/ App. Number	Annota.	FT. NT.
<u>Lincoln Creek</u> S: 21 T: 11 R: 4W York Wahl Family Farms	Pump	IR	.35	04/05/1993	A 17263		&
<u>Lincoln Creek, Trib. To</u> S: 5 T: 11 R: 4W York Boyd E & Estella Stuhr	Stuhr Reservoir	ST	65.50AF	03/27/1972	A 12562		
S: 16 T: 11 R: 4W York Anthony J Winter III	Rech-Smith Reservoir	ST	53.80AF	12/01/1966	A 10987		
<u>Lincoln Creek</u> S: 13 T: 11 R: 4W York James P Monnier	Pump	IR	.62	07/18/1975	A 13658		&
Dennis Scamehorn	Pump	IR	1.07	03/21/1990	A 16955		&
S: 18 T: 11 R: 3W York Kenneth L & Brenda Janzen	Pump	IR	.94	02/03/1988	A 16617R	P-457	&
S: 14 T: 11 R: 3W York William Richard Brown	Pump	IR	.68	04/07/1966	A 10825		
Myron G & Ardean J Peters	Pump	IR	.28	10/21/1940	A 3303		
Myron G & Ardean J Peters	Pump	IR	.14	04/08/1954	A 6168		K
S: 13 T: 11 R: 3W York James M Chenault	Pump	IR	1.57	09/19/1969	A 11801		
John E Burns	Pump	IR	.43	07/15/1974	A 13075		
S: 19 T: 11 R: 2W York RKD Farms Ltd	Pump	IR	.29	04/14/1975	A 13550		
S: 18 T: 11 R: 2W York Triple E & L Inc	Pump	IR	.06	12/18/1947	A 4159		K
<u>Coon Branch</u> S: 25 T: 12 R: 4W York Terri Harrington Inc	Pump	IR	2.29	12/17/1974	A 13319		&
S: 30 T: 12 R: 3W York Harold Blum	Pump	IR	2.14	02/18/1976	A 14035		&
S: 8 T: 11 R: 2W York Robert F Brahmsteadt	Pump	IR	.74	02/23/1973	A 12814		&K
<u>Lincoln Creek</u> S: 4 T: 11 R: 2W York Clarence TEO Brahmsteadt Sr	Pump	IR	.26	08/03/1988	A 16693		K

Surface Water Rights Data
 Claims, Applications, and Appropriations in Downstream Order
 Division No. 1D Big Blue River

Source Location Appropriator	Carrier Gage	Use	Grant in CFS/AF	Date of Priority	Docket/ App. Number	Annota.	FT. NT.
<u>Lincoln Creek</u> S: 3 T: 11 R: 2W York Lyle E & Mary A McCartney	Pump	IR	.38	10/23/1947	A 4134		K
<u>Lincoln Creek, Trib. To</u> S: 9 T: 12 R: 2W York York Land Company	Pump	IR	1.11	10/22/1973	A 12955		&
<u>Lincoln Creek</u> S: 34 T: 12 R: 2W York Martin Sackschewsky	Pump	IR	.34	03/09/1959	A 9701		K
S: 25 T: 12 R: 2W York Dorothy Sackschewsky	Pump	IR	.21	01/26/1951	A 4792		K
S: 29 T: 12 R: 1W York Donald H & Debra L Richert	Pump	IR	1.01	03/06/1990	A 16940		
Lavawn Whiting	Pump	IR	.90	02/05/1964	A 10299		
S: 21 T: 12 R: 1W York Delilah Lindstrom Dey Trust	Pump	IR	.36	11/08/1939	A 3013		
<u>Lincoln Creek, Trib. To</u> S: 25 T: 13 R: 2W Polk Lila Teegerstrom	Richard Teegerstrom Res.	ST	18.30AF	09/10/1980	A 15717		
S: 30 T: 13 R: 1W Polk Maynard & Delores Miller	Miller Reservoir	ST	14.30AF	03/31/1977	A 14873		&
<u>Miller Reservoir</u> S: 30 T: 13 R: 1W Polk Maynard & Delores Miller	Pump	SO		03/31/1977	A 14874		&
<u>Lincoln Creek</u> S: 22 T: 12 R: 1W York Cyril L Rhodes	Pump	IR	.86	02/13/1976	A 14019		
<u>Lincoln Creek, Trib. To</u> S: 8 T: 11 R: 1W York Joyce Hankel	Pump	IR	1.14	09/16/1971	A 12383		&
S: 27 T: 12 R: 1W York Dey Farms Inc	Pump	IR	.68	11/02/1966	A 10975		&
<u>Lincoln Creek</u> S: 27 T: 12 R: 1W York George F Krueger	Pump	IR	.24	02/03/1966	A 10764		

Surface Water Rights Data
 Claims, Applications, and Appropriations in Downstream Order
 Division No. 1D Big Blue River

Source Location Appropriator	Carrier Gage	Use	Grant in CFS/AF	Date of Priority	Docket/ App. Number	Annota.	FT. NT.
<u>Lincoln Creek</u>							
S: 26 T: 12 R: 1W York Melton Gruber	Pump	IR	.41	07/25/1980	A 15690		
S: 25 T: 12 R: 1W York Schmieding Inc	Pump	IR	.88	02/05/1965	A 10527		
S: 31 T: 12 R: 1E Seward George F Krueger	Pumps	IR	.64	09/04/1964	A 10436		K
S: 32 T: 12 R: 1E Seward Campbell Farms Partnership	Pump	IR	.38	02/10/1970	A 11862		
Claudine Richters Life Estate	Pump	IR	.33	02/25/1972	A 12518		
Claudine Richters Life Estate	Pump	IR	.18	07/29/1954	A 6509		K
Roger Richters	Pump	IR	.07	05/19/2004	A 18242		
<u>Wild Cat Creek, Trib. To</u>							
S: 8 T: 12 R: 1E Seward Anna Richert	Richert Reservoir	ST	56.48AF	07/18/1962	A 10088		
<u>Richert Reservoir</u>							
S: 8 T: 12 R: 1E Seward Anna Richert	Pump	SO	56.48AF	02/21/1963	A 10147		
<u>Wild Cat Creek, Trib. To</u>							
S: 17 T: 12 R: 1E Seward Albert Richert	Richert Reservoir No. 2	ST	18.77AF	02/21/1963	A 10148		
<u>Richert Reservoir No. 2</u>							
S: 17 T: 12 R: 1E Seward Albert Richert	Pump	SO		02/21/1963	A 10149		
<u>Lincoln Creek</u>							
S: 28 T: 12 R: 1E Seward Wilmer Wieman	Pump	IR	.70	03/31/1975	A 13513		
<u>Lincoln Creek, Trib. To</u>							
S: 34 T: 12 R: 1E Seward Langenheim Family Ltd Partnership	Langenheim-Brackham Res.	ST	29.40AF	08/30/1972	A 12732		
<u>Langenheim-Brackham Reservoir</u>							
S: 3 T: 11 R: 1E Seward Langenheim Family Ltd Partnership	Pump	SO		05/12/1976	A 14220		

Surface Water Rights Data
 Claims, Applications, and Appropriations in Downstream Order
 Division No. 1D Big Blue River

Source Location Appropriator	Carrier Gage	Use	Grant in CFS/AF	Date of Priority	Docket/App. Number	Annota.	FT. NT.
<u>Lincoln Creek</u>							
S: 27 T: 12 R: 1E Seward Cleon L Nagel	Pump	IR	.40	02/07/1957	A 9173		K
Tonniges Brothers Farms	Pump	IR	1.60	04/29/1975	A 13569		
S: 26 T: 12 R: 1E Seward Wilbert H Schmieding	Pump	IR	.89	07/27/1966	A 10906		K
S: 35 T: 12 R: 1E Seward Robert W Menze	Pump	IR	.36	10/10/2000	A 17922		
Robert Dean Ringler	Pump	IR	.64	01/20/1954	A 5883		
S: 36 T: 12 R: 1E Seward Stara & Stara & Allen	Pump	IR	.97	07/22/1974	A 13093		
Loren Niemann Trustee	Pump	IR	.97	05/12/1966	A 10847		K
S: 31 T: 12 R: 2E Seward Evelyn Pavel	Pump	IR	.66	03/30/1965	A 10594		
Hulda Swanson Unamed Trust	Pump	IR	.10	08/11/1955	A 7898A		
Edward J Hladky	Pump	IR	.33	08/11/1955	A 7898B		
Evelyn Pavel	Pump	IR	1.03	07/28/1964	A 10403		
S: 32 T: 12 R: 2E Seward Ernest J Fritz	Pump	IR	1.47	03/03/1964	A 10318		
David Brauer	Pump	IR	.73	03/04/2008	A 18573		
S: 33 T: 12 R: 2E Seward Terry & Elaine Richters	Pump	IR	.49	03/09/1954	A 6043		
Milton & Elaine M Bek	Pump	IR	.67	11/22/1934	A 2496		
Fred Daehling	Pump	IR	.21	07/22/1937	A 2764		K
Louise Tonniges	Pump	IR	.40	12/11/1956	A 9029		
Mitch & Priscilla Klintworth	Pump	IR	.62	08/04/1955	A 7865		K
<u>Brush Creek, Trib. To</u>							
S: 18 T: 11 R: 2E Seward Jessie T Langworthy Estate	Langworthy Road Reservoir	ST	2.80AF	08/05/1975	A 13710		
<u>Lincoln Creek</u>							
S: 3 T: 11 R: 2E Seward Alfred H & Eunice Suhr	Pump	IR	.25	03/01/1954	A 6010		K
<u>Lincoln Creek, Trib. To</u>							
S: 7 T: 11 R: 2E Seward Debra Ann Klitz	Klitz Reservoir	ST	25.60AF	02/06/1998	A 17638		

Surface Water Rights Data
 Claims, Applications, and Appropriations in Downstream Order
 Division No. 1D Big Blue River

Source Location Appropriator	Carrier Gage	Use	Grant in CFS/AF	Date of Priority	Docket/ App. Number	Annota.	FT. NT.
<u>Klitz Reservoir</u>							
S: 7 T: 11 R: 2E Seward Debra Ann Klitz	Pump	SO	14.00AF	04/23/1999	A 17763	A-17638	K
<u>Lincoln Creek</u>							
S: 3 T: 11 R: 2E Seward Stanley Roebke	Pump	IR	.90	03/28/1975	A 13510		
Stanley Roebke	Pump	IR	.61	12/04/1975	A 13893		
Dian Moore	Pump	IR	1.65	02/10/1976	A 14009		
S: 10 T: 11 R: 2E Seward Stanley Roebke	Pump	IR	.73	11/03/1953	A 5701		
Stanley Roebke	Pump	IR	.73	02/28/1979	A 15424	A-5701	D
S: 11 T: 11 R: 2E Seward Ardine Mayland	Pump	IR	.72	07/16/1975	A 13654		
Robert L & Frances K Brauer	Pump	IR	1.11	05/23/1974	A 13035		
Arnold Boldt	Pump	IR	1.83	08/02/1974	A 13124A		
Vern & Karen Yelden	Pump	IR	.28	08/02/1974	A 13124B		
S: 14 T: 11 R: 2E Seward Alice E Redmon	Pump	IR	.21	03/15/1954	A 6064		
S: 13 T: 11 R: 2E Seward Donna Gehle	Pump	IR	.54	07/29/1953	A 5427		
Twila Jean Radford & Jon Propst Trusts	Pump	IR	.99	07/20/1979	A 15528		#
LINCOLN CREEK NEAR SEWARD, NE							
S: 24 T: 11 R: 2E Seward Twila Jean Radford & Jon Propst Trusts	Pump	IR	.17	12/18/1939	A 3056		K
Twila Jean Radford & Jon Propst Trusts	Pump	IR	.10	10/21/1940	A 3304		K
Twila Jean Radford & Jon Propst Trusts	Pump	IR	1.23	06/08/1979	A 15486		
S: 19 T: 11 R: 3E Seward Milton & Mary Ann Kruse Trusts	Pump	IR	.53	09/12/1938	A 2883A		
Milton & Mary Ann Kruse Trusts	Pump	IR	.53	03/15/1972	A 12548A	A-2883A	D
Milton & Mary Ann Kruse Trusts	Pump	IR	.64	04/19/1954	A 6233A		
Milton & Mary Ann Kruse Trusts	Pump	IR	.64	03/15/1972	A 12549A	A-6233A	D
Milton & Mary Ann Kruse Trusts	Pump	IR	.29	06/04/1976	A 14255		
Dale & Sandra Rocker	Pump	IR	2.37	01/06/1976	A 13927		
Berdine Kruse Life Estate	Pump	IR	.28	09/12/1938	A 2883BR	T-1288	
Berdine Kruse Life Estate	Pump	IR	.14	04/19/1954	A 6233BR	T-1290	
Berdine Kruse Life Estate	Pump	IR	.28	03/15/1972	A 12548BR	A-2883B T-1289	D

Surface Water Rights Data
 Claims, Applications, and Appropriations in Downstream Order
 Division No. 1D Big Blue River

Source Location Appropriator	Carrier Gage	Use	Grant in CFS/AF	Date of Priority	Docket/ App. Number	Annota.	FT. NT.
<u>Lincoln Creek</u>							
S: 19 T: 11 R: 3E Seward Berdine Kruse Life Estate	Pump	IR	.28	03/15/1972	A 12548BR	A-2883B T-1289	D
Berdine Kruse Life Estate	Pump	IR	.14	03/15/1972	A 12549BR	A-6233BR T-1291	D
Berdine Kruse Life Estate	Pump	IR	.72	06/20/2006	A 18407	T-1292	
S: 20 T: 11 R: 3E Seward Kruse et al	Pump	IR	.20	07/27/1937	A 2765		K
Kruse et al	Pump	IR	.20	06/04/1976	A 14254	A-2765	#D
BIG BLUE RIVER AT SEWARD, NE							
<u>Plum Creek</u>							
S: 12 T: 13 R: 3E Butler Marvin & Dwayne Jakub	Pump	IR	2.07	03/11/1985	A 16363		
<u>Plum Creek, Trib. To</u>							
S: 11 T: 13 R: 3E Butler Charles M Lavicky	Lavicky Reservoir	ST	14.70AF	03/01/1978	A 15192		&
<u>Lavicky Reservoir</u>							
S: 11 T: 13 R: 3E Butler Charles M Lavicky	Pump	SO		03/27/1978	A 15217		&
<u>Plum Creek, Trib. To</u>							
S: 23 T: 13 R: 3E Butler David J Tesina	Tesina Reservoir	ST	13.80AF	10/28/2004	A 18271		
S: 22 T: 13 R: 3E Butler 3 Hotovys and A House LLC	Pump	IR	3.29	11/03/1975	A 13848		&
<u>Plum Creek</u>							
S: 22 T: 12 R: 3E Seward David Benes	Pump	IR	6.14	04/10/1990	A 16973		
S: 21 T: 12 R: 3E Seward Richard Hain	Pump	IR	.64	08/09/1957	A 9546		
S: 34 T: 12 R: 3E Seward Cletus Bender	Pump	IR	.24	05/04/1967	A 11126		
S: 3 T: 11 R: 3E Seward Bernard & Carol Kralik	Pump	IR	.26	03/30/1965	A 10593		K
<u>Weedy Creek, Big, Trib. To</u>							
S: 31 T: 13 R: 3E Butler Upper Big Blue NRD	Moravec Reservoir	ST	14.60AF	05/16/1977	A 14946		

Surface Water Rights Data
 Claims, Applications, and Appropriations in Downstream Order
 Division No. 1D Big Blue River

Source Location Appropriator	Carrier Gage	Use	Grant in CFS/AF	Date of Priority	Docket/ App. Number	Annota.	FT. NT.
<u>Weedy Creek, Big, Trib. To</u> S: 17 T: 12 R: 3E Seward Lillian L Skolnik Life Use	Skolnik Reservoir	ST	37.82AF	11/27/1964	A 10473		
<u>Skolnik Reservoir</u> S: 17 T: 12 R: 3E Seward Lillian L Skolnik Life Use	Pump	SO		11/27/1964	A 10474		
<u>Weedy Creek, Big</u> S: 29 T: 12 R: 3E Seward Roger Ehlers	Ocken Reservoir	ST	10.15AF	01/12/1971	A 12138		
<u>Plum Creek, Trib. To</u> S: 31 T: 12 R: 4E Seward Rolfmeier Farms Inc	Rolfmeier Res. No. 1	ST	113.82AF	06/07/1967	A 11162		
<u>Rolfmeier Reservoir No. 1</u> S: 31 T: 12 R: 4E Seward Rolfmeier Farms Inc	Pump	SO		06/07/1967	A 11163		
<u>Plum Creek</u> S: 10 T: 11 R: 3E Seward Ted R Hughes	Pump	IR	1.89	03/14/1967	A 11072		
S: 15 T: 11 R: 3E Seward Leonard E Schlueter	Pump	IR	1.58	06/10/1968	A 11444		
<u>Plum Creek, Trib. To</u> S: 22 T: 11 R: 3E Seward Web Development LLC	Ridge Run Reservoir	ST	21.20AF	05/01/2002	A 18065		
<u>Blue River, Big</u> S: 28 T: 11 R: 3E Seward James & Dianne Soukup	Pump	IR	.58	09/05/1934	A 2470		
<u>Blue River, Big, Trib. To</u> S: 1 T: 10 R: 2E Seward Walter Hentzen Testamentary Trust	Hentzen Reservoir	ST	23.55AF	09/07/2001	A 18016		
S: 29 T: 11 R: 3E Seward Ted L Aegerter	Pump	IR	.26	07/06/1961	A 9949		
<u>Blue River, Big</u> S: 28 T: 11 R: 3E Seward Nebraska Board of Educational Lands & Funds	Pump	IR	.86	04/15/1975	A 13557		K

Surface Water Rights Data
 Claims, Applications, and Appropriations in Downstream Order
 Division No. 1D Big Blue River

Source Location Appropriator	Carrier Gage	Use	Grant in CFS/AF	Date of Priority	Docket/ App. Number	Annota.	FT. NT.
<u>Blue River, Big</u> S: 33 T: 11 R: 3E Seward Roger Hanseling	Pump	IR	2.11	10/15/1975	A 13831		
<u>Clark Creek</u> S: 23 T: 11 R: 3E Seward Newsome & Newsome Family Trust Dated 1994 Newsome & Newsome Family Trust Dated 1994	Pump Paul Rolfsmeier Res.	IR ST	1.70 45.00AF	12/17/1971 08/28/1980	A 12465 A 15711		
<u>Paul Rolfsmeier Reservoir</u> S: 23 T: 11 R: 3E Seward Newsome & Newsome Family Trust Dated 1994	Pump	SI		04/06/1981	A 15827	A-12465	
<u>Blue River, Big</u> S: 34 T: 11 R: 3E Seward Cidric L & Karrol D Beckler Cidric L & Karrol D Beckler	Pump Beckler North	IR ST	.36 9.10AF	07/26/2004 07/28/2004	A 18257 A 18258		K
<u>Blue River, Big, Trib. To</u> S: 34 T: 11 R: 3E Seward Cidric L & Karrol D Beckler	Beckler North	SS	9.10AF	07/28/2004	A 18259	A-18258	B
<u>Blue River, Big</u> S: 34 T: 11 R: 3E Seward Cidric L & Karrol D Beckler	Beckler South	ST	143.70AF	07/28/2004	A 18260		
<u>Blue Creek, Trib. To</u> S: 34 T: 11 R: 3E Seward Cidric L & Karrol D Beckler	Beckler South	SS	143.70AF	07/28/2004	A 18261	A-18260	B
<u>Blue River, Big</u> S: 34 T: 11 R: 3E Seward David W & Eileen S Oates	Pump	IR	.09	06/09/1939	A 2928		K
S: 3 T: 10 R: 3E Seward Bernard Kremer Bernard Kremer Les & Carol Schulz	Pump Pump Pump	IR IR IR	.94 .94 .99	01/14/1955 02/01/1977 11/20/1973	A 6995 A 14676 A 12961	A-6995	D
S: 3 T: 10 R: 10E Seward Vernon D Curtis	Pump	IR	1.54	02/24/2006	A 18378		
<u>Blue River, Big, Trib. To</u> S: 2 T: 10 R: 3E Seward Arnold E Luebbe	Pump	IR	.31	06/13/1966	A 10866		K

Surface Water Rights Data
 Claims, Applications, and Appropriations in Downstream Order
 Division No. 1D Big Blue River

Source Location Appropriator	Carrier Gage	Use	Grant in CFS/AF	Date of Priority	Docket/ App. Number	Annota.	FT. NT.
<u>Blue River, Big, Trib. To</u> S: 3 T: 10 R: 3E Seward Vernon D Curtis	Woebbecke Reservoir No. 2	ST	10.00AF	11/01/1976	A 14534		
<u>Woebbecke Reservoir No. 2</u> S: 3 T: 10 R: 3E Seward Vernon D Curtis	Pump	SO		11/01/1976	A 14535		
<u>Blue River, Big</u> S: 3 T: 10 R: 3E Seward Vernon D Curtis	Pump	IR	.32	03/10/1954	A 6051		K
Vernon D Curtis	Pump	IR	.23	08/04/1970	A 12051		
S: 10 T: 10 R: 3E Seward Vernon D Curtis	Pump	IR	.77	02/03/1977	A 14682		
S: 3 T: 10 R: 3E Seward Vernon D Curtis	Pump	IR	.27	02/03/1977	A 14682	A-6051	D
S: 10 T: 10 R: 3E Seward Vernon D Curtis	Pump	IR	1.97	07/14/1970	A 12002		
Vernon D Curtis	Pump	IR	1.07	10/18/1939	A 2992		K
Vernon D Curtis	Pump	IR	1.07	04/08/1971	A 12215	A-2992	D
Vernon D Curtis	Pump	IR	1.78	04/08/1971	A 12216		
<u>Crooked Creek, Trib. To</u> S: 26 T: 10 R: 2E Seward Meta E Ebers	Centerfield Reservoir	ST	22.19AF	07/20/1970	A 12009		
<u>Centerfield Reservoir</u> S: 35 T: 10 R: 2E Seward Meta E Ebers	Pump	SO		07/20/1970	A 12010		
<u>Crooked Creek, Trib. To</u> S: 36 T: 10 R: 2E Seward Merle W Ebers	Pump	IR	1.14	07/20/1970	A 12011		&
S: 19 T: 10 R: 3E Seward Dwayne E Keller	Pump	IR	1.51	12/15/1975	A 13907		&
<u>Crooked Creek</u> S: 17 T: 10 R: 3E Seward Wilbur W Pflughaupt	Pump	IR	1.00	07/20/1970	A 12016		
Harold Hackbart	Pump	IR	.49	05/09/1955	A 7456		K

Surface Water Rights Data
 Claims, Applications, and Appropriations in Downstream Order
 Division No. 1D Big Blue River

Source Location Appropriator	Carrier Gage	Use	Grant in CFS/AF	Date of Priority	Docket/ App. Number	Annota.	FT. NT.
<u>Crooked Creek</u>							
S: 16 T: 10 R: 3E Seward Irma S Brinkmeyer	Pump	IR	.38	02/15/1954	A 5962		K
S: 9 T: 10 R: 3E Seward Rudolph Nuttleman	Pumps	IR	.79	02/26/1954	A 6001		
S: 16 T: 10 R: 3E Seward Rudolph Nuttleman	Nuttleman Res. No. 1	ST	10.00AF	04/20/1971	A 12231		
<u>Nuttleman Reservoir No. 1</u>							
S: 9 T: 10 R: 3E Seward Rudolph Nuttleman	Pump	SI		04/20/1971	A 12232	A-6001	
<u>Crooked Creek</u>							
S: 16 T: 10 R: 3E Seward Irma S Brinkmeyer	Brinkmeyer Reservoir	ST	8.00AF	11/17/1956	A 8978		
<u>Brinkmeyer Reservoir</u>							
S: 16 T: 10 R: 3E Seward Irma S Brinkmeyer	Pump	SI		11/16/1956	A 9627	A-5962	
<u>Crooked Creek</u>							
S: 16 T: 10 R: 3E Seward Irma S Brinkmeyer	Brinkmeyer Res. No. 2	ST	12.74AF	06/24/1971	A 12302		
<u>Blue River, Big</u>							
S: 15 T: 10 R: 3E Seward Ruth Tenopir	Pump	IR	.34	07/07/1937	A 2759		
Ruth Tenopir	Pump	IR	.38	04/07/1971	A 12214		
S: 22 T: 10 R: 3E Seward Harold Hackbart	Pumps	IR	.93	05/09/1955	A 7455R	P-378A	K
Harold Hackbart	Pumps	IR	.93	07/27/1971	A 12335	A-7455R	D
Paul Olson Family Trust	Pump	IR	.64	04/27/1954	A 6246		K
M Jack & Dorothy J Mathews	Pump	IR	.64	08/01/1935	A 2453		
M Jack & Dorothy J Mathews	Pump	IR	.18	11/19/1947	A 4152		
S: 23 T: 10 R: 3E Seward Nebraska Department of Roads	Blue River Rest Area Res.	ST	6.40AF	08/24/1979	A 15586		
S: 26 T: 10 R: 3E Seward Robert J Dickinson	Pump	IR	1.08	10/07/1947	A 4121		K
Robert J Dickinson	Pump	IR	1.06	02/12/1971	A 12161	A-4121	KD
Robert J Dickinson	Pump	IR	.26	04/28/1950	A 4657		K
Robert J Dickinson	Pump	IR	.26	02/12/1971	A 12162	A-4657	D

Surface Water Rights Data
 Claims, Applications, and Appropriations in Downstream Order
 Division No. 1D Big Blue River

Source Location Appropriator	Carrier Gage	Use	Grant in CFS/AF	Date of Priority	Docket/App. Number	Annota.	FT. NT.
<u>Blue River, Big</u>							
S: 26 T: 10 R: 3E Seward Robert J Dickinson	Pump	IR	.26	02/12/1971	A 12162	A-4657	D
Edward Wehrs	Pump	IR	.32	06/08/1948	A 4283		
S: 35 T: 10 R: 3E Seward Cecil Roth	Pump	IR	1.63	03/10/1959	A 9703		
Richard Hauder	Pump	IR	1.79	10/15/1956	A 8904		
Robert J Dickinson	Pump	IR	1.44	07/27/1956	A 8695		
<u>Blue Creek, Trib. To</u>							
S: 35 T: 10 R: 3E Seward Robert J Dickinson	Midwest Feeding Livestock Waste Reservoir	WS	149.80AF	05/07/1999	A 17767		
<u>Blue River, Big, Trib. To</u>							
S: 35 T: 10 R: 3E Seward Richard & Virginia Hauder	Hauder Reservoir	ST	12.30AF	03/10/1977	A 14782		
<u>Hauder Reservoir</u>							
S: 35 T: 10 R: 3E Seward Richard Hauder	Pump	SI		08/05/1977	A 15069	A-8904	
<u>Blue River, Big</u>							
S: 1 T: 9 R: 3E Seward Arlene Troyer	Pump	IR	.83	02/26/1976	A 14061		
<u>Coon Creek</u>							
S: 8 T: 9 R: 3E Seward David & Monica Cast	Pump	IR	1.84	05/10/1971	A 12252		&
S: 16 T: 9 R: 3E Seward William J Stauffer Jr	Pump	IR	.56	10/27/1971	A 12410		&
S: 15 T: 9 R: 3E Seward Dale Hauder	Pump	IR	.91	07/17/1974	A 13082		&
S: 11 T: 9 R: 3E Seward Don L Williams	Pump	IR	1.14	06/03/1974	A 13041		
<u>Blue River, Big</u>							
S: 12 T: 9 R: 3E Seward Leonard Troyer	Pump	IR	.77	04/05/1967	A 11093		
<u>Blue Bluffs Reservoir</u>							
S: 12 T: 9 R: 3E Seward Nebraska Game & Parks Commission	Pumps	SI		02/25/1972	A 12521	A-11093	

Surface Water Rights Data
 Claims, Applications, and Appropriations in Downstream Order
 Division No. 1D Big Blue River

Source Location Appropriator	Carrier Gage	Use	Grant in CFS/AF	Date of Priority	Docket/ App. Number	Annota.	FT. NT.
<u>Blue River, Big</u> S: 13 T: 9 R: 3E Seward Leonard Troyer	Pump	IR	.97	06/30/1969	A 11742		
<u>Blue Bluffs Reservoir</u> S: 13 T: 9 R: 3E Seward Nebraska Game & Parks Commission	Pumps	SI		02/25/1972	A 12521	A-11742	
<u>Blue River, Big, Trib. To</u> S: 13 T: 9 R: 3E Seward John R & Coleen J Vosta	Andelt Reservoir	ST	14.00AF	05/13/1971	A 12260		
<u>Blue River, Big</u> S: 13 T: 9 R: 3E Seward John R & Coleen J Vosta	Andelt Reservoir	SS	14.00AF	12/17/1971	A 12463	A-12260	C
<u>Andelt Reservoir</u> S: 13 T: 9 R: 3E Seward John R & Coleen J Vosta	Pump	SI		12/17/1971	A 12464	A-10273	
<u>Blue River, Big</u> S: 13 T: 9 R: 3E Seward John R & Coleen J Vosta	Pump	IR	1.24	01/06/1964	A 10273		
<u>Blue Bluffs Reservoir</u> S: 12 T: 9 R: 3E Seward Nebraska Game & Parks Commission	Pumps	SI		02/25/1972	A 12521	A-10273	
<u>Blue River, Big</u> S: 13 T: 9 R: 3E Seward Insurance Agency of Beaver Crossing Inc	Pump	IR	1.46	03/04/1957	A 9286		
<u>S: 24 T: 9 R: 3E Seward</u> Franklin J & Ruby J Struwe	Pump	IR	.01	04/02/1956	A 8458		K
<u>S: 19 T: 9 R: 4E Seward</u> Nebraska Game & Parks Commission	Blue Bluffs Reservoir	ST	176.00AF	02/25/1972	A 12520		
La Ru Farms Inc	Pump	IR	1.56	12/22/1956	A 9052		
La Ru Farms Inc	La Rue Farms Reservoir	ST	15.00AF	06/16/1978	A 15276		
<u>La Rue Farms Reservoir</u> S: 19 T: 9 R: 4E Seward							
La Ru Farms Inc	Pump	SO		06/16/1978	A 15277		
La Ru Farms Inc	Pump	SI		06/16/1978	A 15277	A-9052	

Surface Water Rights Data
 Claims, Applications, and Appropriations in Downstream Order
 Division No. 1D Big Blue River

Source Location Appropriator	Carrier Gage	Use	Grant in CFS/AF	Date of Priority	Docket/ App. Number	Annota.	FT. NT.
<u>Blue River, Big</u>							
S: 32 T: 9 R: 4E Seward Dean & Carolyn Mach	Pump	IR	.10	02/16/1955	A 7102A		
John W & Kristin R Reitz	Pump	IR	.03	02/16/1955	A 7102B		
Brandt & Meinke	Pump	IR	.57	02/16/1955	A 7102C		
S: 19 T: 9 R: 4E Seward Robert Forst	Pump	IR	1.80	03/02/1967	A 11053		
M J Forst	Pump	IR	1.56	02/18/1957	A 9222		
S: 20 T: 9 R: 4E Seward Terrence E & Jaclyn J Vaverka	Pump	IR	.49	02/15/1954	A 5961		
Terrence E & Jaclyn J Vaverka	Pump	IR	.53	08/05/1983	A 16226	A-5961	D
Terrence E & Jaclyn J Vaverka	Pump	IR	1.06	08/05/1983	A 16226		
Terrence E & Jaclyn J Vaverka	Pump	IR	.46	03/08/1968	A 11369		
S: 30 T: 9 R: 4E Seward Thomas M Havlat	Pump	IR	1.30	12/07/1965	A 10728		
S: 29 T: 9 R: 4E Seward Janet Meinke	Pump	IR	.17	01/05/1965	A 10496B		
Mach Irrevocable Trust	Pump	IR	.60	04/01/2008	A 18577		
Dean & Carolyn Mach	Pump	IR	.55	04/01/2008	A 18578		
S: 32 T: 9 R: 4E Seward Warren & Sandra J Vyhnalek	Pump	IR	1.24	11/26/1956	A 9002		K
Donald L & Patricia J Jirsa	Pump	IR	1.13	09/18/1956	A 8839		K
Donald L & Patricia J Jirsa	Pump	IR	1.30	10/19/1971	A 12404A	T-1207	
Donald L & Patricia J Jirsa	Pump	IR	.43	10/19/1971	A 12404B	T-1208	
<u>Blue River, Big, West Fork</u>							
S: 22 T: 8 R: 10W Adams Richard F Block Credit Trust	Pump	IR	.69	08/03/1970	A 12045		&K
S: 27 T: 8 R: 10W Adams Glenn Berg	Pump	IR	2.11	05/22/1969	A 11707		&
<u>Blue River, Big, West Fork, Trib. To</u>							
S: 34 T: 8 R: 10W Adams Neil E & Joyce C Grothen	Pump	IR	1.76	06/16/1971	A 12296		&
Upper Big Blue NRD	Hastings Northwest Res.	ST	145.30AF	05/15/1978	A 15256		

Surface Water Rights Data
 Claims, Applications, and Appropriations in Downstream Order
 Division No. 1D Big Blue River

Source Location Appropriator	Carrier Gage	Use	Grant in CFS/AF	Date of Priority	Docket/ App. Number	Annota.	FT. NT.
<u>Hastings Northwest Reservoir</u>							
S: 34 T: 8 R: 10W Adams Upper Big Blue NRD	Pump	SO		08/10/1982	A 16137		
<u>Blue River, Big, West Fork, Trib. To</u>							
S: 1 T: 7 R: 10W Adams G & R Development Corp	Pump	IR	.01	01/16/1975	A 13358		
S: 36 T: 8 R: 10W Adams City of Hastings	Lake Hastings	ST	276.00AF	09/14/1957	A 9563		
Midwest Realty Inc	Pump	IR	.34	02/16/1956	A 8361		K
S: 31 T: 8 R: 9W Adams Maxine D Kennedy & Laux	Pump	IR	.46	04/26/1957	A 9468		K
<u>Blue River, Big, West Fork</u>							
S: 5 T: 7 R: 9W Adams Delores A Watley	Pump	IR	.18	03/10/1956	A 8406		K
<u>Blue River, Big, West Fork, Hastings Branch</u>							
S: 8 T: 7 R: 9W Adams Hastings College	Pump	IR	.46	09/02/1953	A 5532		
<u>Blue River, Big, West Fork</u>							
S: 4 T: 7 R: 9W Adams Darrell H & Frances Lau Revocable Trusts	Pump	IR	.91	03/27/1975	A 13502		
S: 3 T: 7 R: 9W Adams Bradley G & Annette L McWhirter	Pump	IR	.64	03/23/1999	A 17757		
S: 35 T: 8 R: 9W Adams Leland L & Marian J Saathoff	Pump	IR	.71	11/09/1956	A 8964		K
Leland L & Marian J Saathoff	Pump	IR	.36	03/14/1985	A 16365		
<u>Blue River, Big, West Fork, Trib. To</u>							
S: 32 T: 9 R: 10W Hall Gregg Farms Inc	Pump	IR	5.17	03/04/1971	A 12177		&
Reiners & Reiners & Zentz	Pump	IR	3.29	04/02/1975	A 13521		&
S: 28 T: 9 R: 10W Hall Douglas & Michelle Jones	Pump	IR	1.14	11/02/1972	A 12759		&
S: 9 T: 8 R: 9W Adams Leon Stulken	Pump	IR	2.30	11/13/1974	A 13273		&
S: 27 T: 8 R: 9W Adams Robert P Stark Life Estate	Pump	IR	1.14	02/17/1972	A 12510		&

Surface Water Rights Data
 Claims, Applications, and Appropriations in Downstream Order
 Division No. 1D Big Blue River

Source Location Appropriator	Carrier Gage	Use	Grant in CFS/AF	Date of Priority	Docket/ App. Number	Annota.	FT. NT.
<u>Blue River, Big. West Fork, Trib. To</u>							
S: 35 T: 8 R: 9W Adams							
Robert P Stark Life Estate	Pump	IR	.56	02/17/1970	A 11870A		&
Elizabeth Mary Stark Life Estate	Pump	IR	.54	02/17/1970	A 11870B		&
<u>Blue River, Big. West Fork</u>							
S: 26 T: 8 R: 9W Adams							
Leland L Saathoff	Pump	IR	.84	10/29/1970	A 12104		K
S: 25 T: 8 R: 9W Adams							
James A Mohlman	Pump	IR	.56	08/09/1934	A 2458		
James A Mohlman	Pump	IR	.43	11/27/1972	A 12769		
S: 24 T: 8 R: 9W Adams							
Joel R & Rotha A Keuten	Pump	IR	.43	05/03/1967	A 11123		K
S: 25 T: 8 R: 9E Adams							
Thomas M & Pamela J Russell	Pump	IR	.46	02/25/2008	A 18572		
<u>Blue River, Big. West Fork, Trib. To</u>							
S: 12 T: 8 R: 9W Adams							
Alfred Kleier	Pump	IR	1.13	11/15/1972	A 12765		&
<u>Blue River, Big. West Fork</u>							
S: 24 T: 8 R: 9W Adams							
Ronald L & Norma J King	Pump	IR	.64	07/03/1967	A 11190		K
Ronald L & Norma J King	Pump	IR	.63	05/15/1985	A 16380		
S: 13 T: 8 R: 9W Adams							
Elmo D & Margaret Hawthorne Trust	Pump	IR	.16	11/26/1927	A 1971		
Howard W & Carol J Hohlen	Pump	IR	.10	08/23/1955	A 7976		
S: 19 T: 8 R: 8W Clay							
Robb & Lori S Samuelson	Pump	IR	.49	04/05/1950	A 4633A	A-9438	
James & Laurie Smidt	Pump	IR	.33	04/05/1950	A 4633B	A-9438	
Robb & Lori S Samuelson	Pump	IR	.49	04/09/1957	A 9438A	A-4633	K
James & Laurie Smidt	Pump	IR	.33	04/09/1957	A 9438B		
S: 18 T: 8 R: 8W Clay							
Arnold Brothers	Pump	IR	.36	04/20/1954	A 6235		K
<u>Blue River, Big. West Fork, Trib. To</u>							
S: 18 T: 8 R: 8W Clay							
Arnold Brothers	Arnold Reservoir No. 1	ST	13.89AF	10/18/1968	A 11575		

Surface Water Rights Data
 Claims, Applications, and Appropriations in Downstream Order
 Division No. 1D Big Blue River

Source Location Appropriator	Carrier Gage	Use	Grant in CFS/AF	Date of Priority	Docket/ App. Number	Annota.	FT. NT.
<u>Arnold Reservoir No. 1</u>							
S: 18 T: 8 R: 8W Clay Arnold Brothers	Pump	SI		10/18/1968	A 11576	A-6235	
Arnold Brothers	Pump	SO		10/18/1968	A 11576		
<u>Blue River, Big, West Fork, Trib. To</u>							
S: 20 T: 8 R: 8W Clay Grummert & Wilson	Grummert-Wilson Res.	ST	14.30AF	09/24/1970	A 12088		&
<u>Grummert-Wilson Reservoir</u>							
S: 20 T: 8 R: 8W Clay Eleanor P Grummert Trust	Pump	SO		06/07/1971	A 12292		&
<u>Blue River, Big, West Fork</u>							
S: 17 T: 8 R: 8W Clay Tewell etal	Pump	IR	.14	03/30/1960	A 9808		K
S: 20 T: 8 R: 8W Clay Kreutz Farms Inc	Pump	IR	.77	09/21/1976	A 14473		
S: 21 T: 8 R: 8W Clay Bernita Lampmann	Pump	IR	.69	12/18/1996	A 17551		
<u>Blue River, Big, West Fork, Trib. To</u>							
S: 6 T: 7 R: 8W Clay Alan Hoagland	Pump	IR	1.97	09/08/1975	A 13798		&
S: 32 T: 8 R: 8W Clay Leonard & Wyona Devries	Pump	IR	3.24	05/05/1971	A 12248		&
Stanley A Knudson	Pump	IR	2.14	08/27/1975	A 13770		&
S: 22 T: 8 R: 8W Clay Harry & Dorothy Wilson	Korgan Reservoir	ST	25.10AF	12/01/1978	A 15371		
<u>Korgan Reservoir</u>							
S: 22 T: 8 R: 8W Clay Harry & Dorothy Wilson	Pump	SO	21.79AF	12/01/1978	A 15372A		
<u>Blue River, Big, West Fork</u>							
S: 22 T: 8 R: 8W Clay Roger & Barb Wilson	Pump	IR	.43	04/15/1965	A 10616		K
<u>Blue River, Big, West Fork, Trib. To</u>							
S: 16 T: 8 R: 8W Clay Richard A Dudden	Pump	IR	2.07	11/17/1971	A 12429		&

Surface Water Rights Data
 Claims, Applications, and Appropriations in Downstream Order
 Division No. 1D Big Blue River

Source Location Appropriator	Carrier Gage	Use	Grant in CFS/AF	Date of Priority	Docket/ App. Number	Annota.	FT. NT.
<u>Blue River, Big, West Fork</u>							
S: 24 T: 8 R: 8W Clay John & Bonna Schropp	Pump	IR	.24	07/26/1954	A 6496		K
Peggy Friesen	Pump	IR	1.14	02/04/1976	A 13992		
S: 13 T: 8 R: 8W Clay Dorothy Hansen	Pump	IR	.19	08/26/1953	A 5501		K
S: 5 T: 8 R: 7W Clay Phillip & Judy Kreutz	Pump	IR	.53	08/20/2002	A 18100		
S: 4 T: 8 R: 7W Clay Long Shadow Family Farm a Nebraska Partnership	Pump	IR	.78	09/04/1975	A 13791		K
S: 2 T: 8 R: 7W Clay Keith E & Diane Keller	Pump	IR	1.62	05/13/1977	A 14944		K
<u>Blue River, Big, West Fork, Trib. To</u>							
S: 2 T: 8 R: 7W Clay Keith E & Diane Keller	Keller Reservoir	ST	17.80AF	08/23/1982	A 16143		
<u>Blue River, Big, West Fork</u>							
S: 2 T: 8 R: 7W Clay John V Keller	Pump	IR	.07	02/02/1977	A 14681		K
<u>Blue River, Big, West Fork, Trib. To</u>							
S: 30 T: 9 R: 6W Hamilton Don D Wells	Reservoir 30-9-6W	ST	49.50AF	04/06/1995	A 17440		
<u>Blue River, Big, West Fork</u>							
S: 33 T: 9 R: 6W Hamilton Mary Ann Nuss	Pump	IR	.71	12/14/1976	A 14594		K
Lyle & Kenneth Nunnenkamp	Pump	IR	.80	04/12/1967	A 11101		K
<u>Blue River, Big, West Fork, North Branch</u>							
S: 23 T: 9 R: 9W Hall Kevin & Claudia Krueger	Pump	IR	1.48	04/23/1968	A 11404		&
<u>Blue River, Big, West Fork, North Branch, Trib. To</u>							
S: 27 T: 9 R: 9W Hall Eric Wayne Harden	Pump	IR	.64	04/23/1968	A 11405B		&
Varah & Varah Trust	Pump	IR	.34	04/23/1968	A 11405A		&
<u>Blue River, Big, West Fork, North Branch</u>							
S: 25 T: 9 R: 9W Hall Holmes Farms Inc	Pump	IR	2.06	11/27/1970	A 12121		&

Surface Water Rights Data
 Claims, Applications, and Appropriations in Downstream Order
 Division No. 1D Big Blue River

Source Location Appropriator	Carrier Gage	Use	Grant in CFS/AF	Date of Priority	Docket/ App. Number	Annota.	FT. NT.
<u>Blue River, Big, West Fork, North Branch, Trib. To</u>							
S: 36 T: 9 R: 9W Hall Arthur McDowell	Pump	IR	2.13	03/18/1971	A 12187		&
S: 35 T: 9 R: 9W Hall Bradley G & Annette L McWhirter	Pump	IR	1.01	06/16/1971	A 12295		&
<u>Blue River, Big, West Fork, North Branch</u>							
S: 31 T: 9 R: 8W Hamilton Rex & Eunice Hoffman	Pump	IR	2.86	05/28/1996	A 17520		&
S: 32 T: 9 R: 8W Hamilton Eric & Julie Samuelson	Pump	IR	.93	09/09/1985	A 16443		&
<u>Blue River, Big, West Fork, North Branch, Trib. To</u>							
S: 12 T: 9 R: 9W Hall James Stulken	Eddie Stulken Reservoir	ST	14.20AF	07/22/1977	A 15040		&
<u>Eddie Stulken Reservoir</u>							
S: 12 T: 9 R: 9W Hall James Stulken	Pump	SO		10/04/1977	A 15120		&
<u>Blue River, Big, West Fork, North Branch, Trib. To</u>							
S: 16 T: 9 R: 8W Hamilton Harvey E Bish	Bish Reservoir	ST	49.40AF	09/16/1970	A 12075		
S: 15 T: 9 R: 8W Hamilton Robert Hoffman	Pump	IR	1.04	08/22/1997	A 17612		&
<u>Blue River, Big, West Fork, North Branch</u>							
S: 32 T: 10 R: 8W Hamilton Sullivan etal	Pump	IR	3.24	09/08/1966	A 10948		&
S: 16 T: 9 R: 7W Hamilton Lance & Angie Hinrichs	Pump	IR	1.29	07/30/1974	A 13113		&
S: 15 T: 9 R: 7W Hamilton Wilson Farms Inc	Pump	IR	.71	04/03/1975	A 13523		&
<u>Blue River, Big, West Fork, North Branch, Trib. To</u>							
S: 4 T: 9 R: 7W Hamilton Wilson Farms Inc	Pump	IR	.44	04/03/1975	A 13522		&
Arbor Acres Inc	Pumps	IR	.54	06/21/1971	A 12301		&
S: 10 T: 9 R: 7W Hamilton Andrew J Wilson	Kostal-Hawthorne Res.	ST	117.90AF	05/03/1972	A 12621		

Surface Water Rights Data
 Claims, Applications, and Appropriations in Downstream Order
 Division No. 1D Big Blue River

Source Location Appropriator	Carrier Gage	Use	Grant in CFS/AF	Date of Priority	Docket/ App. Number	Annota.	FT. NT.
<u>Kostal-Hawthorne Res.</u> S: 10 T: 9 R: 7W Hamilton D J Farms	Pump	SO	45.00AF	07/29/2003	A 18181		
<u>Blue River, Big, West Fork, North Branch</u> S: 15 T: 9 R: 7W Hamilton William Whisenand Et Al	Pump	IR	2.46	08/04/1965	A 10677		&
<u>Blue River, Big, West Fork, North Branch, Trib. To</u> S: 35 T: 9 R: 7W Hamilton Neil E & Earl Bieck	Mihm Reservoir	ST	21.30AF	05/03/1972	A 12622		
<u>Mihm Reservoir</u> S: 35 T: 9 R: 7W Hamilton Neil E & Earl Bieck	Pump	SO		07/27/1972	A 12700		
<u>Blue River, Big, West Fork, North Branch, Trib. To</u> S: 16 T: 9 R: 6W Hamilton Donald Miller	Miller Reservoir	ST	13.30AF	10/30/1981	A 16019		
<u>Blue River, Big, West Fork</u> S: 35 T: 9 R: 6W Hamilton Bergen Investment Company Inc	Pump	IR	.18	07/18/1956	A 8677		K
<u>Blue River, Big, West Fork, Trib. To</u> S: 27 T: 10 R: 6W Hamilton Dan H & Julie A Newman	Pump	IR	.57	11/18/1968	A 11586		&
<u>Blue River, Big, West Fork</u> S: 25 T: 9 R: 6W Hamilton Janette I Burch Cranston	Pump	IR	.36	04/13/1950	A 4641		
Larry R Evans	Pump	IR	.21	12/04/1942	A 3590		
Henry E Kliewer	Pump	IR	.16	11/09/1972	A 12764		
Henry E Kliewer	Pump	IR	.54	04/15/1957	A 9446		
S: 30 T: 9 R: 5W Hamilton Schliefert Partnership	Pump	IR	.09	06/10/1977	A 14975		
Larry Evans	Pump	IR	.13	03/08/1976	A 14082		
Herbert E Ross	Pump	IR	.33	04/30/1957	A 9478		K
<u>Blue River, Big, West Fork, Trib. To</u> S: 18 T: 9 R: 5W Hamilton Terry J Bergen	Pump	IR	.33	01/16/1975	A 13359A		&
Robert W & Jennie L Friesen	Pump	IR	1.46	01/16/1975	A 13359B		&
Michael J Bergen	Pump	IR	.04	01/16/1975	A 13359C		&

Surface Water Rights Data
 Claims, Applications, and Appropriations in Downstream Order
 Division No. 1D Big Blue River

Source Location Appropriator	Carrier Gage	Use	Grant in CFS/AF	Date of Priority	Docket/ App. Number	Annota.	FT. NT.
<u>Blue River, Big. West Fork, Trib. To</u>							
S: 18 T: 9 R: 5W Hamilton Michael J Bergen	Pump	IR	.04	01/16/1975	A 13359C		&
S: 21 T: 8 R: 6W Clay Shirley M Van Groningen	Pump	IR	2.21	10/05/1970	A 12093		&
S: 22 T: 8 R: 6W Clay Nelson etal	Pump	IR	2.14	06/16/1969	A 11727		&
S: 23 T: 8 R: 6W Clay Monty & Kathleen Koehler	Pump	IR	2.11	02/14/1977	A 14711		&
Patrick L & Sara Ochsner	Pump	IR	.57	08/14/1991	A 17102		&K
Raymond Kauk	Pump	IR	1.23	03/11/1976	A 14087		&
S: 24 T: 8 R: 6W Clay Gerald L & Mary L Ochsner	Pump	IR	1.13	10/27/1971	A 12411		&
Wayne W Moore	Pump	IR	1.09	02/07/1974	A 12979		&
S: 13 T: 8 R: 6W Clay Gerald L & Mary L Ochsner	Pump	IR	3.57	09/28/1976	A 14485		&
S: 9 T: 8 R: 6W Clay Wayne Rath	Pump	IR	1.09	10/31/1975	A 13845		&
S: 13 T: 8 R: 6W Clay Wayne W Moore	Pump	IR	2.17	04/17/1972	A 12590		&K
Moore & Ochsner	Moore-Ochsner Res.	ST	43.70AF	04/17/1980	A 15641		
S: 18 T: 8 R: 5W Clay Douglas Kauk etal	Pump	IR	1.66	11/01/1976	A 14537		&
S: 7 T: 8 R: 5W Clay Timothy A Nuss	Pump	IR	1.10	07/30/1970	A 12039		&
Timothy A Nuss	Griess Reservoir	ST	5.09AF	07/15/1974	A 13078		
S: 5 T: 8 R: 5W Clay Upper Big Blue NRD	Nuss Reservoir	ST	28.60AF	08/25/1977	A 15092		
<u>Nuss Reservoir</u>							
S: 5 T: 8 R: 5W Clay Thomas Nuss	Pump	SO		03/31/1978	A 15219		
<u>Blue River, Big. West Fork, Trib. To</u>							
S: 4 T: 8 R: 5W Clay Evon C Griess Et Al	Pump	IR	2.20	08/07/1972	A 12708		&

Surface Water Rights Data
 Claims, Applications, and Appropriations in Downstream Order
 Division No. 1D Big Blue River

Source Location Appropriator	Carrier Gage	Use	Grant in CFS/AF	Date of Priority	Docket/ App. Number	Annota.	FT. NT.
<u>Blue River, Big, West Fork</u> S: 27 T: 9 R: 5W Hamilton Thomas & Sandra L Hofmann	Pump	IR	.07	03/15/1949	A 4451		K
<u>Blue River, Big, West Fork, Trib. To</u> S: 27 T: 9 R: 5W Hamilton Thomas & Sandra L Hofmann	Thiezen Reservoir	ST	18.20AF	08/21/1968	A 11547		
<u>Blue River, Big, West Fork</u> S: 26 T: 9 R: 5W Hamilton Gideon Redler	Pump	IR	.39	04/25/1953	A 5287		
Rolling Meadows Inc	Pump	IR	.18	07/05/1940	A 3194	T-20	
S: 25 T: 9 R: 5W Hamilton Kim & Lindy Siebert	Pump	IR	.27	02/14/1973	A 12808		K
S: 19 T: 9 R: 4W York Kimberly L Janzen	Pump	IR	.29	02/08/1955	A 7098		
Kimberly L Janzen	Pump	IR	.12	10/24/1936	A 2649		
<u>Blue River, Big, West Fork, Trib. To</u> S: 2 T: 9 R: 5W Hamilton Upper Big Blue NRD	Bergen Reservoir	ST	81.50AF	01/19/1978	A 15169		
<u>Bergen Reservoir</u> S: 3 T: 9 R: 5W Hamilton Upper Big Blue NRD	Pump	SO		12/08/1980	A 15734		
<u>Blue River, Big, West Fork, Trib. To</u> S: 13 T: 9 R: 5W Hamilton Upper Big Blue NRD	Friesen Reservoir	ST	80.40AF	04/03/1978	A 15226		
<u>Blue River, Big, West Fork</u> S: 20 T: 9 R: 4W York Maurice & Doris Salmen	Pump	IR	.20	11/29/1948	A 4379		K
Maurice & Doris Salmen	Pump	IR	.92	02/20/1973	A 12811		K
<u>Blue River, Big, West Fork, Trib. To</u> S: 20 T: 9 R: 4W York Maurice & Doris Salmen	Salmen Reservoir	ST	16.90AF	01/03/1994	A 17344		
<u>Blue River, Big, West Fork</u> S: 28 T: 9 R: 4W York Carl & Dinah Siebert	Pump	IR	.04	09/03/1953	A 5536		K
Mildred Labart	Pump	IR	.36	04/30/1948	A 4252		
Arlene Hanthorn	Pump	IR	.15	11/24/1947	A 4153		K

Surface Water Rights Data
 Claims, Applications, and Appropriations in Downstream Order
 Division No. 1D Big Blue River

Source Location Appropriator	Carrier Gage	Use	Grant in CFS/AF	Date of Priority	Docket/ App. Number	Annota.	FT. NT.
<u>Blue River, Big, West Fork</u>							
S: 28 T: 9 R: 4W York Arlene Hanthorn	Pump	IR	.15	11/24/1947	A 4153		K
Arlene Hanthorn	Pump	IR	.21	09/26/1972	A 12747		
S: 27 T: 9 R: 4W York Glen Ott	Pump	IR	.48	05/22/1992	A 17186		
S: 35 T: 9 R: 4W York Nyla Friesen	pump	IR	.15	01/26/1953	A 5137A		
Bergen & Siebert	Pump	IR	.11	01/26/1953	A 5137B		
Nyla Friesen	Pump	IR	.15	04/11/1975	A 13548A	A-5137	D
Bergen & Siebert	Pump	IR	.11	04/11/1975	A 13548B	A-5137	D
Bergen & Siebert	Pump	IR	.57	04/11/1975	A 13548C		
<u>Blue River, Big, West Fork, Trib. To</u>							
S: 22 T: 9 R: 4W York Upper Big Blue NRD	Reservoir 22-9-4	ST	43.50AF	08/30/1983	A 16231		
<u>Reservoir 22-9-4</u>							
S: 22 T: 9 R: 4W York Upper Big Blue NRD	Pump	SO		08/01/1984	A 16318		K
<u>Blue River, Big, West Fork</u>							
S: 35 T: 9 R: 4W York Valda & Heckman	Pump	IR	.07	12/07/1976	A 14581		
Valda & Heckman	Pump	IR	.12	07/30/1954	A 6525		K
<u>School Creek, Trib. To</u>							
S: 27 T: 7 R: 7W Clay Five D Corporation	Pump	IR	2.23	02/06/1975	A 13389		&
<u>School Creek</u>							
S: 12 T: 7 R: 7W Clay Stanley R Koehler	Pump	IR	1.14	02/07/1975	A 13393		&
Stanley R Koehler	Pump	IR	.57	09/01/1965	A 10684		&K
<u>School Creek, Trib. To</u>							
S: 3 T: 7 R: 8W Clay Susan Williamson Trust	Pump	IR	2.40	11/08/1971	A 12420		&
S: 12 T: 7 R: 8W Clay Raymond & Kenneth Engel	Pump	IR	3.23	10/19/1971	A 12403		&
David L & Susan M Paschold	Pump	IR	1.10	01/15/1971	A 12140		&

Surface Water Rights Data
 Claims, Applications, and Appropriations in Downstream Order
 Division No. 1D Big Blue River

Source Location Appropriator	Carrier Gage	Use	Grant in CFS/AF	Date of Priority	Docket/ App. Number	Annota.	FT. NT.
<u>School Creek, Trib. To</u>							
S: 1 T: 7 R: 8W Clay James E Askey	Pump	IR	2.79	04/07/1972	A 12582		&
S: 6 T: 7 R: 7W Clay Jon & Janet Nachtigal	Pump	IR	.54	05/06/1975	A 13572		&
S: 9 T: 7 R: 7W Clay Joel & Barbara Barnett	Pump	IR	3.24	10/03/1975	A 13824		&
S: 32 T: 8 R: 7W Clay Larry Yost	pump	IR	1.09	03/15/1972	A 12551A		&
Connie Reichert	pump	IR	1.13	03/15/1972	A 12551B		&
S: 33 T: 8 R: 7W Clay S & S Yost Inc	Pump	IR	1.09	02/14/1975	A 13409		&
S: 4 T: 7 R: 7W Clay Larry Fitzke	Pump	IR	1.87	10/16/1972	A 12752		&
S: 10 T: 7 R: 7W Clay Lawrence F & Beatrice Dane	Pump	IR	2.20	12/04/1974	A 13301		&
S: 11 T: 7 R: 7W Clay Marvin Lovgren	Pump	IR	2.23	08/21/1974	A 13163		&
<u>School Creek</u>							
S: 6 T: 7 R: 6W Clay Five D Corporation	Pump	IR	1.04	02/06/1975	A 13388		&
<u>School Creek, Trib. To</u>							
S: 26 T: 8 R: 7W Clay Schmer Inc	Pump	IR	3.31	09/05/1969	A 11792		&
S: 35 T: 8 R: 7W Clay Delores Yost	Pump	IR	3.13	09/25/1974	A 13213		&
S: 8 T: 7 R: 6W Clay Donald Hultine	Pump	IR	1.10	11/29/1971	A 12448		&
S: 16 T: 7 R: 6W Clay Namroc Inc	Hultine Reservoir	ST	27.20AF	11/15/1963	A 10258		
<u>Hultine Reservoir</u>							
S: 16 T: 7 R: 6W Clay Namroc Inc	Pump	SO		11/15/1963	A 10259		

Surface Water Rights Data
 Claims, Applications, and Appropriations in Downstream Order
 Division No. 1D Big Blue River

Source Location Appropriator	Carrier Gage	Use	Grant in CFS/AF	Date of Priority	Docket/ App. Number	Annota.	FT. NT.
<u>School Creek</u> S: 11 T: 7 R: 6W Clay Van Kirk Sand & Gravel	Pump	IR	2.08	09/22/1969	A 11802		&
<u>School Creek, Trib. To</u> S: 22 T: 7 R: 6W Clay Calvin & Nancy Ferrell	Pump	IR	.34	05/20/1974	A 13032		&
S: 1 T: 7 R: 6W Clay David G & Jeanette M Althouse	Pump	IR	.76	11/27/1974	A 13292		&
<u>School Creek</u> S: 7 T: 7 R: 5W Clay Donald E Bishop	Pump	IR	2.23	10/07/1974	A 13221		&
<u>School Creek, Trib. To</u> S: 19 T: 7 R: 5W Clay Milton F & Dorothy R Klein Revocable Trust	Pump	IR	2.20	11/09/1972	A 12763		&
<u>School Creek</u> S: 7 T: 7 R: 5W Clay Elden Percival	Pump	IR	2.16	01/02/1975	A 13340		&
<u>School Creek, Trib. To</u> S: 7 T: 7 R: 5W Clay O B Percival Estate	Percival-Erickson Res.	ST	116.30AF	03/14/1974	A 12995		
<u>Percival-Erickson Reservoir</u> S: 7 T: 7 R: 5W Clay Elden Percival	Pump	SO		02/19/1975	A 13415		
Elden Percival	Pump	SI		02/19/1975	A 13415	A-13340	
<u>School Creek, Trib. To</u> S: 17 T: 7 R: 5W Clay Tom Alberts	Reservoir 17-7-5W	ST	17.00AF	01/21/1993	A 17242		
Lucille E Perrien Rev Trust	Pump	IR	2.30	11/19/1974	A 13278		&
<u>School Creek</u> S: 8 T: 7 R: 5W Clay Martin H E Mau	Pump	IR	1.63	08/11/1966	A 10925		&K
S: 9 T: 7 R: 5W Clay Eugene G & Michelle Y McLaughlin	Pump	IR	3.17	02/11/1971	A 12156		&

Surface Water Rights Data
 Claims, Applications, and Appropriations in Downstream Order
 Division No. 1D Big Blue River

Source Location Appropriator	Carrier Gage	Use	Grant in CFS/AF	Date of Priority	Docket/ App. Number	Annota.	FT. NT.
<u>School Creek, Trib. To</u>							
S: 16 T: 7 R: 5W Clay Upper Big Blue NRD	Benson Brothers Res.	ST	10.20AF	05/14/1979	A 15477		&
S: 2 T: 7 R: 5W Clay Upper Big Blue NRD	Reservoir 2-7-5W	ST	4.00AF	06/21/1994	A 17379		&
<u>School Creek</u>							
S: 35 T: 8 R: 5W Clay Don Rein Griess	Pump	IR	.57	01/27/2003	A 18139		
S: 26 T: 8 R: 5W Clay Curtis O Griess & Sons Inc	Pump	IR	.06	03/29/1971	A 12196		K
Curtis O Griess & Sons Inc	Pump	IR	.27	02/26/2004	A 18216		
<u>School Creek, Trib. To</u>							
S: 19 T: 8 R: 5W Clay Doane College	Pump	IR	.86	02/20/1975	A 13428		&
Raymond J & Marilyn M Bailey	Pump	IR	1.14	03/23/1972	A 12559A		&
Mark Bailey	Pump	IR	1.09	03/23/1972	A 12559B		&
S: 30 T: 8 R: 5W Clay Ronald A & Beverly A Ochsner	Pump	IR	2.14	11/10/1975	A 13859		&
S: 22 T: 8 R: 5W Clay Kenneth D Griess	Pump	IR	2.14	08/29/1974	A 13178		&
S: 27 T: 8 R: 5W Clay Roy G Reutzel	Pump	IR	2.21	05/09/1972	A 12624		&
S: 28 T: 8 R: 5W Clay Mau & Johnson	Pump	IR	2.90	06/12/1970	A 11969		&
S: 20 T: 8 R: 5W Clay Micheal D Nuss	Pump	IR	.57	12/19/1974	A 13323		&
Doyle G & Pauline F Leitner	Pump	IR	1.10	10/16/1974	A 13236		&
S: 10 T: 8 R: 5W Clay Bertha Griess	Pump	IR	4.43	09/18/1975	A 13814		&
<u>School Creek</u>							
S: 19 T: 8 R: 4W Fillmore Darlene Vauck Life Est et al	Pump	IR	2.29	04/24/1972	A 12606		K
S: 20 T: 8 R: 4W Fillmore Kurt Kleinschmidt	Pump	IR	.11	10/19/1955	A 8229		K

Surface Water Rights Data
 Claims, Applications, and Appropriations in Downstream Order
 Division No. 1D Big Blue River

Source Location Appropriator	Carrier Gage	Use	Grant in CFS/AF	Date of Priority	Docket/ App. Number	Annota.	FT. NT.
<u>School Creek</u>							
S: 17 T: 8 R: 4W Fillmore Darlene Vauck Life Est et al	Pump	IR	.26	09/05/1956	A 8808		K
Edwin Trautman	Pump	IR	.57	03/10/1966	A 10794		K
S: 9 T: 8 R: 4W Fillmore Rasmussen et al	Pump	IR	.49	09/12/1975	A 13803		
S: 10 T: 8 R: 4W Fillmore Vernon & Pauly Griess	Pump	IR	.26	03/31/1978	A 15220		
S: 2 T: 8 R: 4W Fillmore Fred Schaldecker	Pump	IR	.39	08/11/1953	A 5463		K
<u>School Creek, Trib. To</u>							
S: 7 T: 8 R: 4W Fillmore Albert Hofmann	Pump	IR	.84	11/18/1985	A 16464		&
S: 3 T: 8 R: 4W Fillmore Adolphine Rath	Pump	IR	.96	01/19/1972	A 12489		&
<u>Blue River, Big, West Fork</u>							
S: 1 T: 8 R: 4W Fillmore Swartz Marital Deduction Trust	Pump	IR	.40	01/20/1984	A 16262		
S: 7 T: 8 R: 3W Fillmore O C & O C Inc	Pump	IR	.02	11/13/1953	A 5725		K
S: 6 T: 8 R: 3W Fillmore Ralph & Jean & Paul & Eileen OConnor	Pump	IR	.05	06/01/1948	A 4275		K
S: 8 T: 8 R: 3W Fillmore O C & O C Inc	Pump	IR	.38	10/20/1953	A 5660		
William E Softley	Pump	IR	.41	03/21/1945	A 3816		
S: 9 T: 8 R: 3W Fillmore Lauber Seed Company	Pump	IR	.66	04/21/1941	A 3432		
Audrun Siebert	Pump	IR	1.04	12/08/1989	A 16903		
<u>Blue River, Big, West Fork, Trib. To</u>							
S: 22 T: 8 R: 3W Fillmore Ashby Farms	Pump	IR	3.33	12/30/1965	A 10740		&
S: 21 T: 8 R: 3W Fillmore Ashby Land Company	Pump	IR	2.74	12/30/1965	A 10741		&

Surface Water Rights Data
 Claims, Applications, and Appropriations in Downstream Order
 Division No. 1D Big Blue River

Source Location Appropriator	Carrier Gage	Use	Grant in CFS/AF	Date of Priority	Docket/ App. Number	Annota.	FT. NT.
<u>Blue River, Big, West Fork</u>							
S: 35 T: 9 R: 3W York							
Thomas R & Jean E White	Pump	IR	1.50	03/26/1975	A 13495		
Dennis J & Donald Neville	Pump	IR	.15	09/28/1940	A 3277		
Dennis J & Donald Neville	Pump	IR	.15	03/08/1979	A 15433	A-3277	D
Dennis J & Donald Neville	Pump	IR	.54	03/08/1979	A 15433		K
S: 36 T: 9 R: 3W York							
Robert E & Carol K Real	Pump	IR	.39	02/19/1975	A 13417		
Robert E & Carol K Real	Pump	IR	.10	09/04/1940	A 3254		K
Kim Kaliff	Pump	IR	.12	04/12/1940	A 3133		K
Harold F & Ellen M Stewart	Pump	IR	.06	02/13/1975	A 13401		
S: 30 T: 9 R: 2W York							
James R & Glenda K Jacobsen	Pump	IR	.20	07/06/1949	A 4484		K
<u>Blue River, Big, West Fork, Trib. To</u>							
S: 26 T: 9 R: 3W York							
Upper Big Blue NRD	Weiss Reservoir	ST	23.30AF	01/19/1978	A 15168		
<u>Blue River, Big, West Fork</u>							
S: 19 T: 9 R: 2W York							
Lollich & Tyler Trusts	Pump	IR	.57	03/04/1968	A 11355		
Thomas R & Jean E White	Pump	IR	.16	03/22/1954	A 6084		K
<u>Blue River, Big, West Fork, Trib. To</u>							
S: 24 T: 9 R: 3W York							
Robert E Real	Pump	IR	.29	02/19/1975	A 13418		&
S: 6 T: 9 R: 4W York							
John K Steingard	Pump	IR	.54	04/01/1975	A 13517		&
S: 5 T: 9 R: 4W York							
Willard H Friesen	Pump	IR	.16	08/01/1966	A 10910		&K
S: 3 T: 9 R: 4W York							
Excell Company	Pump	IR	2.19	03/06/1973	A 12822		&
<u>Galaway Creek</u>							
S: 7 T: 9 R: 3W York							
Margaret L Otto	Pump	IR	.60	04/20/1989	A 16778		&K
<u>Blue River, Big, West Fork, Trib. To</u>							
S: 9 T: 9 R: 3W York							
Abraham & Alice J Buller	Pump	IR	.57	09/06/1972	A 12740		&

Surface Water Rights Data
 Claims, Applications, and Appropriations in Downstream Order
 Division No. 1D Big Blue River

Source Location Appropriator	Carrier Gage	Use	Grant in CFS/AF	Date of Priority	Docket/ App. Number	Annota.	FT. NT.
<u>Blue River, Big, West Fork, Trib. To</u>							
S: 16 T: 9 R: 3W York McGowan Brothers	Pump	IR	.86	01/12/1973	A 12788		&
S: 9 T: 9 R: 3W York Abraham & Alice J Buller	Pump	IR	.57	09/06/1972	A 12741		&
S: 15 T: 9 R: 3W York James McGowan	Pump	IR	1.14	02/08/1971	A 12153		&
S: 13 T: 9 R: 3W York Junction Motor Speedway	Pump	IR	.81	07/15/1974	A 13074		&
<u>Blue River, Big, West Fork</u>							
S: 18 T: 9 R: 2W York Louis LeRoy Klinzman	Pump	IR	.51	09/04/1956	A 8797		
Matthew J Clark	Pump	IR	.05	06/20/1956	A 8633		K
Alan L Galaway	Pump	IR	.01	03/16/1934	A 2368		K
<u>Blue River, Big, West Fork, Trib. To</u>							
S: 26 T: 10 R: 3W York Marjorie M Johnson Trust	Pump	IR	.14	08/02/1978	A 15306		&
S: 12 T: 9 R: 3W York Alvin S Critel	Pump	IR	.96	08/25/1971	A 12362		&
S: 13 T: 9 R: 2W York Upper Big Blue NRD	Bailey Reservoir	ST	55.30AF	08/13/1979	A 15548		
Upper Big Blue NRD	Bailey Reservoir	SS	90.70AF	02/18/1992	A 17144	A-15548	A
<u>Blue River, Big, West Fork</u>							
S: 7 T: 9 R: 1W York Max E Smith	Pump	IR	.43	07/27/1936	A 2600		
Donna Baller	Pump	IR	.09	11/01/1938	A 2894		K
S: 9 T: 9 R: 1W York Marley Ellis	No. 3 Reservoir	ST	32.20AF	07/31/1981	A 15953		
Janell Uffelman Trustee	Pump	IR	.84	07/15/1981	A 15936		
S: 10 T: 9 R: 1W York Eugene Gocke	Pump	IR	.29	06/16/1948	A 4289		K
S: 6 T: 9 R: 1E Seward Eugene R Wiese	Pump	IR	.24	01/02/1973	A 12783		K
S: 31 T: 10 R: 1E Seward Albie Hoffman Trustee	Pump	IR	.12	03/25/1976	A 14122		K

Surface Water Rights Data
 Claims, Applications, and Appropriations in Downstream Order
 Division No. 1D Big Blue River

Source Location Appropriator	Carrier Gage	Use	Grant in CFS/AF	Date of Priority	Docket/ App. Number	Annota.	FT. NT.
<u>Blue River, Big, West Fork</u>							
S: 32 T: 10 R: 1E Seward James & Gloria Deremer	Pumps	IR	.26	08/27/1953	A 5510		K
James & Gloria Deremer	Pump	IR	.17	04/27/1976	A 14199		
James & Gloria Deremer	Pump	IR	.17	03/28/1977	A 14852		
James & Gloria Deremer	Pump	IR	.21	01/29/1980	A 15617		
<u>Beaver Creek</u>							
S: 9 T: 9 R: 9W Hall Mark A Haskins	Pump	IR	1.11	03/02/1970	A 11879		&
Joan M Bruening	Pump	IR	.81	08/30/1972	A 12733		&K
S: 4 T: 9 R: 9W Hall Donald Spiels	Pump	IR	.40	01/19/1972	A 12487		&K
S: 34 T: 10 R: 9W Hall Donald Spiels	Pump	IR	.35	11/06/1975	A 13856		&K
S: 27 T: 10 R: 9W Hall Nancy Howard	Pump	IR	2.26	07/27/1981	A 15950A		
Peggy Schoonover	Pump	IR	1.10	07/27/1981	A 15950B		
S: 24 T: 10 R: 9W Hall Edwin Meier	Pump	IR	.47	03/17/1975	A 13477		&K
Shirley L Meier	Pump	IR	.20	04/24/1972	A 12603A		&
S: 30 T: 10 R: 8W Hamilton Stephen M Schultz	Pump	IR	.37	01/22/1987	A 16536		&
Messiah Evangelical Lutheran Church	Pump	IR	.26	07/14/1981	A 15928		&
Edwin Meier	Pump	IR	.10	01/28/1982	A 16058		&
S: 29 T: 10 R: 8W Hamilton Audrey M Brummund	Pump	IR	1.43	07/10/1981	A 15926		&
William V Kuehner	Pump	IR	3.73	06/26/1972	A 12672		&
<u>Beaver Creek, Trib. To</u>							
S: 13 T: 10 R: 8W Hamilton Deepwell Farms Inc	Deepwell Farms Reservoir	ST	15.30AF	09/21/1970	A 12083		
<u>Deepwell Farms Reservoir</u>							
S: 13 T: 10 R: 8W Hamilton Deepwell Farms Inc	Pump	SO		06/04/1971	A 12291		

Surface Water Rights Data
 Claims, Applications, and Appropriations in Downstream Order
 Division No. 1D Big Blue River

Source Location Appropriator	Carrier Gage	Use	Grant in CFS/AF	Date of Priority	Docket/ App. Number	Annota.	FT. NT.
<u>Beaver Creek</u>							
S: 28 T: 10 R: 7W Hamilton							
Curtis Juett	Pump	IR	.61	02/27/1968	A 11348		&
Louis D & Lillian D Oswald	Pump	IR	.94	03/09/1966	A 10792		&
Louis D & Lillian D Oswald	Beaver Creek Reservoir	ST	3.00AF	11/18/1949	A 4532		
<u>Beaver Creek, Trib. To</u>							
S: 6 T: 10 R: 7W Hamilton							
C M J Farms	Pump	IR	.61	06/09/1969	A 11722A		&
Beverly Jean Beckenbach Trust	Pump	IR	.86	06/09/1969	A 11722B		&
<u>Beaver Creek</u>							
S: 29 T: 10 R: 6W Hamilton							
Thomas G & Elizabeth R Cornwell	Pump	IR	.10	07/16/1981	A 15941A		&
Gloria Lindberg	Pump	IR	.44	07/16/1981	A 15941B		&
<u>Beaver Creek, Trib. To</u>							
S: 16 T: 10 R: 6W Hamilton							
Robert & Beverly Kremer	Kremer Reservoir	ST	27.00AF	05/12/1983	A 16200		
S: 10 T: 10 R: 6W Hamilton							
Lynn Tredway	Tredway Reservoir	ST	32.20AF	07/31/1985	A 16436		
<u>Tredway Reservoir</u>							
S: 10 T: 10 R: 6W Hamilton							
Lynn Tredway	Pump	SO		11/04/1985	A 16461		
<u>Beaver Creek</u>							
S: 12 T: 10 R: 6W Hamilton							
Maranatha Meadows	Pump	IR	.29	07/16/1981	A 15940		&K
S: 18 T: 10 R: 5W Hamilton							
Jeff Honas	Pump	IR	.54	03/14/2006	A 18381		
Dallas Troester	Pump	IR	.87	03/10/2005	A 18289		
S: 17 T: 10 R: 5W Hamilton							
Allen D Troester Et Al	Pump	IR	.24	04/08/1965	A 10610		&K
<u>Beaver Creek, Trib. To</u>							
S: 20 T: 10 R: 5W Hamilton							
Wayne C Troester	Pump	IR	.38	04/08/1965	A 10609		&
Wayne C Troester	Pump	IR	.30	03/14/1972	A 12545		&
Todd Regier	Pump	IR	.40	03/02/1972	A 12528		&

Surface Water Rights Data
 Claims, Applications, and Appropriations in Downstream Order
 Division No. 1D Big Blue River

Source Location Appropriator	Carrier Gage	Use	Grant in CFS/AF	Date of Priority	Docket/ App. Number	Annota.	FT. NT.
<u>Beaver Creek</u>							
S: 17 T: 10 R: 5W Hamilton Harthill Farm Ltd	Pump	IR	.20	06/21/1966	A 10873		&K
S: 16 T: 10 R: 5W Hamilton Henry Dick	Pump	IR	.28	01/19/1973	A 12795		&K
<u>Beaver Creek, Trib. To</u>							
S: 5 T: 10 R: 5W Hamilton Peggy J Cronin Trustee	Peetzke Reservoir	ST	15.90AF	11/30/1970	A 12122		
<u>Beaver Creek</u>							
S: 10 T: 10 R: 5W Hamilton Arthur Regier	Pump	IR	.34	01/23/1989	A 16738		&
Ben R & Mary Ediger	Pump	IR	.11	07/24/1981	A 15949		&
S: 11 T: 10 R: 5W Hamilton John R & Helen R Quiring	Pump	IR	.11	01/30/1954	A 5910		&
John R & Helen R Quiring	Pump	IR	.50	07/17/1981	A 15943		&
S: 8 T: 10 R: 4W York Daniel Thieszen	Pump	IR	.05	02/03/1971	A 12150		&K
S: 9 T: 10 R: 4W York Leroy Jost	Pump	IR	.44	07/20/1981	A 15945		&K
Kurt W Lesh	Pump	IR	.16	02/14/1978	A 15181		&
S: 10 T: 10 R: 4W York Virginia E Fay	Pump	IR	.68	08/07/1974	A 13138		&
S: 11 T: 10 R: 4W York Eloise J Cox	Pump	IR	2.79	12/07/1989	A 16900		&
S: 12 T: 10 R: 4W York David B & Lavina Quiring	Pump	IR	2.53	01/13/1976	A 13933		&
David B & Lavina Quiring	Bishop Reservoir	ST	11.20AF	12/09/1981	A 16024		&
<u>Bishop Reservoir</u>							
S: 12 T: 10 R: 4W York David B & Lavina Quiring	Pump	SI		01/12/1982	A 16047	A-13933	&
<u>Beaver Creek</u>							
S: 12 T: 10 R: 4W York Curtis L & Mary Folkerts	Pump	IR	.21	04/05/1966	A 10823A		&
Curtis L Folkerts	Pump	IR	.35	04/05/1966	A 10823B		&
Folkerts et al	Pump	IR	1.29	01/06/1972	A 12473		&

Surface Water Rights Data
 Claims, Applications, and Appropriations in Downstream Order
 Division No. 1D Big Blue River

Source Location Appropriator	Carrier Gage	Use	Grant in CFS/AF	Date of Priority	Docket/ App. Number	Annota.	FT. NT.
<u>Beaver Creek</u>							
S: 7 T: 10 R: 3W York Folkerts et al	Pump	IR	.16	03/06/1956	A 8398		&
<u>Bear Creek</u>							
S: 8 T: 10 R: 3W York Otto Land Inc	Pump	IR	.16	12/05/1990	A 17034		&K
<u>Beaver Creek, Trib. To</u>							
S: 34 T: 11 R: 3W York E L Wessels Homeowners Association	Carpenter Reservoir	ST	25.00AF	09/27/1954	A 6698		
S: 2 T: 10 R: 3W York Upper Big Blue NRD	York Groundwater Recharge Reservoir	ST	310.00AF	07/07/1987	A 16565		
Upper Big Blue NRD	York Groundwater Recharge Reservoir	SS	452.00AF	09/13/1989	A 16884	A16565	C
<u>York Groundwater Recharge Reservoir</u>							
S: 2 T: 10 R: 3W York Upper Big Blue NRD	Pipeline	IN		06/15/1989	A 16825		
<u>Beaver Creek</u>							
S: 9 T: 10 R: 2W York Pence Rev Trust & Dennis G & Mary K Brown	Pump	IR	.87	05/26/1971	A 12282R		K
S: 15 T: 10 R: 2W York Ann C Monfore	Pump	IR	.11	11/10/1988	A 16721A		
<u>Beaver Creek, Trib. To</u>							
S: 15 T: 10 R: 2W York Upper Big Blue NRD	15-10-2W Reservoir	ST	120.87AF	08/14/1996	A 17530		
<u>Beaver Creek</u>							
S: 10 T: 10 R: 2W York John Rathje Life Estate	Pumps	IR	.40	07/30/1954	A 6515		K
John Rathje Life Estate	Pump	IR	.72	08/23/1984	A 16324		
S: 11 T: 10 R: 2W York Kristen Lee Naber	Pump	IR	.36	07/26/1961	A 9958		K
S: 7 T: 10 R: 1W York William & Shirley Obermier Trusts	Pump	IR	.22	05/22/1969	A 11708		K
S: 8 T: 10 R: 1W York William & Shirley Obermier Trusts	Pump	IR	1.57	02/25/1965	A 10546		
S: 16 T: 10 R: 1W York Kenneth & Marilyn Klepper	Pump	IR	.35	04/16/1990	A 16976	T-422	K
Gerald Heiden	Pump	IR	.76	01/13/1976	A 13936		K

Surface Water Rights Data
 Claims, Applications, and Appropriations in Downstream Order
 Division No. 1D Big Blue River

Source Location Appropriator	Carrier Gage	Use	Grant in CFS/AF	Date of Priority	Docket/ App. Number	Annota.	FT. NT.
<u>Beaver Creek</u>							
S: 16 T: 10 R: 1W York Gerald Heiden	Pump	IR	.76	01/13/1976	A 13936		K
S: 28 T: 10 R: 1W York Glenn & Tamara K Wellmann	Pump	IR	.18	04/06/1956	A 8464		K
Glenn & Tamara K Wellmann	Pump	IR	.22	09/17/1970	A 12078		K
Fern Eimon	Pump	IR	.62	07/29/1964	A 10407		K
<u>Beaver Creek, Trib. To</u>							
S: 28 T: 10 R: 1W York Upper Big Blue NRD	Bulgrin Reservoir	ST	22.20AF	01/19/1978	A 15170		
<u>Beaver Creek</u>							
S: 27 T: 10 R: 1W York Myron A & Bernadine M Gocke	Pump	IR	.11	07/27/1964	A 10402		K
Myron A & Bernadine M Gocke	Pump	IR	.08	02/27/2007	A 18463		
S: 26 T: 10 R: 1W York Erich E Knorr	Pump	IR	.36	07/02/1975	A 13644		
S: 30 T: 10 R: 1E Seward Leona Hoffschneider	Pump	IR	1.30	05/24/1989	A 16811		
<u>Beaver Creek, Trib. To</u>							
S: 19 T: 10 R: 1E Seward Wayne L & Lori A Bruns	Brackhan Reservoir	ST	25.04AF	11/07/1967	A 11273		
<u>Brackhan Reservoir</u>							
S: 19 T: 10 R: 1E Seward Wayne L & Lori A Bruns	Pump	SO		07/29/1983	A 16219		
<u>Smith Creek</u>							
S: 28 T: 10 R: 1E Seward Upper Big Blue NRD	Smith Creek Reservoir	ST	142.30AF	08/30/1982	A 16145		
<u>Blue River, Big, West Fork</u>							
S: 32 T: 10 R: 1E Seward Richard L Pariset	Pump	IR	.24	04/27/1954	A 6245		
S: 33 T: 10 R: 1E Seward Sylvan L Tesar	Pump	IR	.32	03/08/1957	A 9304		K
Hansen & Fette	Pump	IR	.84	01/12/1959	A 9680A		
Debra J Fette	Pump	IR	.04	01/12/1959	A 9680B		
Gary & Donna Hansen	Pump	IR	.02	01/12/1959	A 9680C		

Surface Water Rights Data
 Claims, Applications, and Appropriations in Downstream Order
 Division No. 1D Big Blue River

Source Location Appropriator	Carrier Gage	Use	Grant in CFS/AF	Date of Priority	Docket/ App. Number	Annota.	FT. NT.
<u>Blue River, Big, West Fork</u>							
S: 4 T: 9 R: 1E Seward Wilma K Gard Revocable Trust	Pump	IR	1.16	09/05/1974	A 13193		K
S: 3 T: 9 R: 1E Seward Roy & Norma Cast	Pump	IR	.52	03/16/1949	A 4452		
Roy & Norma Cast	Pump	IR	.29	03/13/1972	A 12536		K
Rehor & Sahn	Pump	IR	.24	04/30/1935	A 2543		K
Rehor & Sahn	Pump	IR	.24	06/14/1976	A 14270	A-2543	DK
<u>Indian Creek</u>							
S: 6 T: 7 R: 2W Fillmore John A & Viola D Anderson	Pump	IR	1.07	02/26/1975	A 13444		&
S: 4 T: 7 R: 2W Fillmore Richard E & Louisa L Manning	Pump	IR	4.21	03/10/1971	A 12181		&
S: 32 T: 8 R: 2W Fillmore Biba Trusts	Pump	IR	2.60	02/22/1972	A 12516		&
Darrel L & Jean L Hughes	Pump	IR	1.50	02/22/1972	A 12514		&
S: 33 T: 8 R: 2W Fillmore Howard R Lefler	Pump	IR	2.46	09/26/1979	A 15591		&
S: 28 T: 8 R: 2W Fillmore Sharon L Krejci	Pump	IR	1.09	02/22/1972	A 12515		&
S: 27 T: 8 R: 2W Fillmore Stephenson Farms Inc	Pump	IR	.99	04/16/1979	A 15455		&
Lester Becker	Pump	IR	.30	03/05/1990	A 16937		&
S: 22 T: 8 R: 2W Fillmore Don Bristol	Pump	IR	.08	12/22/1977	A 15154		&K
S: 23 T: 8 R: 2W Fillmore Darlen Thomsen	Pump	IR	.85	08/08/1968	A 11534		&
S: 14 T: 8 R: 2W Fillmore Dwaine & Claudette Thomsen	Pump	IR	.77	08/21/1968	A 11548		&
Dwaine & Claudette Thomsen	Pump	IR	.39	01/30/1976	A 13978		&
S: 15 T: 8 R: 2W Fillmore Robbie & Allison Petersen	Pump	IR	1.23	02/26/1968	A 11347		&K
S: 10 T: 8 R: 2W Fillmore Magdelene C Dawson	Pump	IR	.53	08/14/1989	A 16874A		&
Magdelene C Dawson	Pump	IR	.35	08/14/1989	A 16874B		&

Surface Water Rights Data
 Claims, Applications, and Appropriations in Downstream Order
 Division No. 1D Big Blue River

Source Location Appropriator	Carrier Gage	Use	Grant in CFS/AF	Date of Priority	Docket/ App. Number	Annota.	FT. NT.
<u>Indian Creek, Trib. To</u>							
S: 16 T: 8 R: 2W Fillmore James R & Paula A Lovegrove	Pump	IR	1.35	08/12/1968	A 11540		&
S: 9 T: 8 R: 2W Fillmore Lovegrove & Hall	Pump	IR	2.24	03/04/1968	A 11356		&
<u>Indian Creek</u>							
S: 34 T: 9 R: 1W York Robert O & Roma D Rhodes	Pump	IR	1.27	12/18/1967	A 11294		&
<u>Blue River, Big, West Fork</u>							
S: 2 T: 9 R: 1E Seward Roger Weber	Pump	IR	.54	09/01/1976	A 14437	T-910	
S: 11 T: 9 R: 1E Seward Marlen W Hohnbaum	Pump	IR	.83	06/03/1960	A 9826		K
S: 12 T: 9 R: 1E Seward Eldon E & Eileen Hostetler	Pump	IR	.17	09/01/1955	A 8049		
Kent Olsen	Pump	IR	.04	06/22/1956	A 8640		K
Kent Olsen	Pump	IR	.73	06/09/1981	A 15886		
S: 18 T: 9 R: 2E Seward John W Davis	Pump	IR	.36	10/01/1956	A 8876		
Shirley J Hernandez Trust	Pump	IR	.29	07/21/1936	A 2593		
Shirley J Hernandez Trust	Pump	IR	.81	02/21/1957	A 9233		K
S: 17 T: 9 R: 2E Seward Stanley Eberspacher Et Al	Pump	IR	.28	08/07/1940	A 3226		K
Stanley Eberspacher Et Al	Pump	IR	.27	03/03/1954	A 6024		K
Larry Hamling	Pump	IR	.11	04/30/1941	A 3436		K
Larry Hamling	Pump	IR	.34	01/28/1976	A 13965		K
Larry Hamling	Pump	IR	.11	08/23/1940	A 3238		K
S: 16 T: 9 R: 2E Seward Chab & Krajnik	Pump	IR	.36	03/17/1967	A 11079		K
John & Gregory & Janice Schnack	Pump	IR	.31	09/11/1937	A 2784		
John & Gregory & Janice Schnack	Pump No. 2	IR	.27	09/24/1940	A 3273		
Eldon E & Eileen Hostetler	Hostetler Reservoir	ST	5.20AF	06/12/1989	A 16820		
<u>Hostetler Reservoir</u>							
S: 9 T: 9 R: 2E Seward Eldon E & Eileen Hostetler	Pump	SO		06/12/1989	A 16821		
Eldon E & Eileen Hostetler	Pump	SI		06/12/1989	A 16821	A-2784	

Surface Water Rights Data
 Claims, Applications, and Appropriations in Downstream Order
 Division No. 1D Big Blue River

Source Location Appropriator	Carrier Gage	Use	Grant in CFS/AF	Date of Priority	Docket/ App. Number	Annota.	FT. NT.
<u>Hostetler Reservoir</u>							
S: 9 T: 9 R: 2E Seward							
Eldon E & Eileen Hostetler	Pump	SI		06/12/1989	A 16821	A-2784	
Eldon E & Eileen Hostetler	Pump	SI		06/12/1989	A 16821	A-3273	
Eldon E & Eileen Hostetler	Pump	SI		06/12/1989	A 16821	A-16899	
<u>Blue River, Big, West Fork</u>							
S: 16 T: 9 R: 2E Seward							
Eldon E & Eileen Hostetler	Pump	IR	.64	12/06/1989	A 16899		
S: 15 T: 9 R: 2E Seward							
Gregory D & Janice K Schnack	Pump	IR	.02	04/22/1960	A 9817R	P-376	K
Earl A Scott	Pump	IR	1.56	04/08/1965	A 10611		
S: 22 T: 9 R: 2E Seward							
Anna L Koehne	Pump	IR	.83	03/02/1976	A 14071		
Norman M Roth Trust	Pump	IR	.26	01/19/1972	A 12488		K
Norman M Roth Trust	Pump	IR	1.01	08/04/1964	A 10418		
Carley J Roth Trustee	Pump	IR	1.20	12/29/1958	A 9675		
Richard Eberspacher	Pump	IR	.10	05/15/1945	A 3833		K
Carley J Roth Trustee	Pump	IR	.57	06/30/1981	A 15905		
Arnold & Phyllis Burkey	Pump	IR	.35	06/13/1972	A 12655	A-17831	K
Arnold & Phyllis Burkey	Pump	IR	.07	06/20/1978	A 15282	A-17831	
Arnold & Phyllis Burkey	Pump	IR	2.78	03/23/2000	A 17831	A-12655 A-15282	D#
WEST FORK BIG BLUE RIVER NEAR DORCHESTER, NE							
S: 23 T: 9 R: 2E Seward							
M Diana Schweitzer	Pump	IR	1.80	08/21/1956	A 8763		K
M Diana Schweitzer	Pump	IR	.59	10/09/1992	A 17228		
S: 26 T: 9 R: 2E Seward							
Rebecca R Harling Trustee	Pump	IR	1.19	11/24/1948	A 4373		
Warren Eicher	Pump	IR	1.24	08/06/1984	A 16320		
Rebecca R Harling Trustee	Pump	IR	1.19	08/03/1964	A 10415	A-4373	D
Rebecca R Harling Trustee	Pump	IR	.23	08/03/1964	A 10416		
S: 25 T: 9 R: 2E Seward							
Mary J Roth	Pump	IR	.50	02/24/1992	A 17146		
Lonnie & Joe Roth	Pump	IR	.41	07/07/1966	A 10878		K
Richard Roth	Pump	IR	.91	08/03/1983	A 16222		
L J & Jeanette L Volker	Pump	IR	.56	05/01/1984	A 16295		
L J & Jeanette L Volker	Pump	IR	.57	09/04/1959	A 9757A		K

Surface Water Rights Data
 Claims, Applications, and Appropriations in Downstream Order
 Division No. 1D Big Blue River

Source Location Appropriator	Carrier Gage	Use	Grant in CFS/AF	Date of Priority	Docket/ App. Number	Annota.	FT. NT.
<u>Blue River, Big, West Fork</u>							
S: 25 T: 9 R: 2E Seward							
L J & Jeanette L Volker	Pump	IR	.57	09/04/1959	A 9757A		K
Donald & Doris E Ehrisman	Pump	IR	.49	09/04/1959	A 9757B		K
Donald & Doris E Ehrisman	Pump	IR	.15	02/19/1974	A 12985		
Leland Ehrisman	Pump	IR	.27	10/22/1956	A 8926A		
Donald & Doris E Ehrisman	Pump	IR	.37	10/22/1956	A 8926B		
Darold D & Imogene Burkey	Pump	IR	.34	05/11/1948	A 4263		
S: 30 T: 9 R: 3E Seward							
Burkey Family Trust	Pump	IR	.40	03/24/1972	A 12561		K
Burkey Family Trust	Pump	IR	.53	02/13/2006	A 18376		
Roger Semler Trust	Pump	IR	.76	07/21/1954	A 6479B	T-1164	
Roger Semler Trust	Pump	IR	.10	09/27/1955	A 8183A	T-1165	
Roger Semler Trust	Pump	IR	1.20	04/02/1999	A 17759	A-6479B A-8183A D	
Tim & Sid Burkey	Pump	IR	.38	07/21/1954	A 6479A		
Dwaine J & Roberta L Novak	Pumps	IR	.72	09/27/1955	A 8183B		
Catherine West	Pump	IR	.79	11/15/1971	A 12426		
S: 32 T: 9 R: 3E Seward							
Kathleen & John Goodrich	Pump	IR	1.25	12/05/2003	A 18204		K
Robert Semler	Pump	IR	.40	03/25/1974	A 13004		
Robert Semler	Pump	IR	.25	08/27/1936	A 2626		
Robert Semler	Pump	IR	.25	01/24/1977	A 14655	A-2626	D
S: 31 T: 9 R: 3E Seward							
Marlene B & Diane Pulec & Lueningberg	Pump	IR	.48	04/19/1956	A 8496		K
S: 32 T: 9 R: 3E Seward							
Robert Semler	Pump	IR	.37	07/23/1934	A 2435		
Robert Semler	Pump	IR	.90	12/01/1964	A 10475		
Robert Semler	Pump	IR	.17	12/01/1964	A 10476		
Robert Semler	Pump	IR	.44	03/25/1974	A 13005		
Cecil D & Judy L Roth	Pump	IR	.44	10/22/1952	A 5048	EXT-1496	K
<u>Blue River, Big</u>							
S: 32 T: 9 R: 3E Seward							
Cecil D & Judy L Roth	Pump	IR	1.68	05/12/2008	A 18595A		
Cecil D & Judy L Roth	Pump	IR	.44	05/12/2008	A 18595B	A-5048	D

Surface Water Rights Data
 Claims, Applications, and Appropriations in Downstream Order
 Division No. 1D Big Blue River

Source Location Appropriator	Carrier Gage	Use	Grant in CFS/AF	Date of Priority	Docket/ App. Number	Annota.	FT. NT.
<u>Blue River, Big, West Fork</u>							
S: 32 T: 9 R: 3E Seward							
Robert Semler	Pump	IR	.36	01/08/1954	A 5853		
Robert Semler	Pump	IR	.36	01/24/1977	A 14656	A-5853	D
<u>Blue River, Big, West Fork, Trib. To</u>							
S: 33 T: 9 R: 3E Seward							
Deane & Susan Novak	Wilcox-Phillips Reservoir	ST	22.20AF	04/25/1979	A 15468		
<u>Wilcox-Phillips Reservoir</u>							
S: 33 T: 9 R: 3E Seward							
Deane & Susan Novak	Pump	SO		02/01/1984	A 16266		
<u>Johnson Creek, North Branch, Trib. To</u>							
S: 6 T: 8 R: 1E Saline							
Gary M Gill	Pump	IR	.53	12/11/1969	A 11840		&
<u>Johnson Creek</u>							
S: 34 T: 9 R: 2E Seward							
Richard Roth	Pump	IR	.57	04/19/1966	A 10835		&K
Leonard Schweitzer	Schweitzer Res. No. 1	ST	4.46AF	07/29/1966	A 10908		
<u>Sand Creek</u>							
S: 4 T: 8 R: 2E Saline							
Upper Big Blue NRD	4-8-2E Reservoir	ST	134.10AF	06/04/1991	A 17081		
<u>Sand Creek, Trib. To</u>							
S: 9 T: 8 R: 2E Saline							
Upper Big Blue NRD	Reservoir No. 9-8-2E	ST	15.60AF	07/01/1988	A 16679		
<u>Reservoir No. 9-8-2E</u>							
S: 9 T: 8 R: 2E Saline							
Upper Big Blue NRD	Pump	SO		03/24/1989	A 16762		
<u>Johnson Creek</u>							
S: 1 T: 8 R: 2E Saline							
James Ostrander	Pump	IR	.13	07/25/1968	A 11512		
S: 6 T: 8 R: 3E Saline							
Dorothy G Semler	Pump	IR	.58	12/01/1964	A 10477		
<u>Johnson Creek, Trib. To</u>							
S: 7 T: 8 R: 3E Saline							
Upper Big Blue NRD	Vavra-Semler Reservoir	ST	10.00AF	04/10/2003	A 18162		

Surface Water Rights Data
 Claims, Applications, and Appropriations in Downstream Order
 Division No. 1D Big Blue River

Source Location Appropriator	Carrier Gage	Use	Grant in CFS/AF	Date of Priority	Docket/ App. Number	Annota.	FT. NT.
<u>Johnson Creek</u>							
S: 6 T: 8 R: 3E Saline John David & Margie Springer Revocable Living Trusts	Pump	IR	.97	01/27/1965	A 10522		
<u>Blue River, Big, West Fork, Trib. To</u>							
S: 17 T: 8 R: 3E Saline Leonard A Stehlik	Pump	IR	.17	04/24/1964	A 10359		&K
S: 9 T: 8 R: 3E Saline Upper Big Blue NRD	Dorchester Res. 2-A	ST	139.70AF	11/29/1965	A 10723		
<u>Dorchester Reservoir 2-A</u>							
S: 9 T: 8 R: 3E Saline Upper Big Blue NRD	Hansen, Stehlik, Krivoh- Lavek Pumps	SO		04/25/1967	A 11114		
<u>Blue River, Big, West Fork, Trib. To</u>							
S: 8 T: 8 R: 3E Saline Upper Big Blue NRD	Dorchester Res. 1-A	ST	127.52AF	05/03/1965	A 10622		
<u>Dorchester Reservoir 1-A</u>							
S: 8 T: 8 R: 3E Saline Upper Big Blue NRD	Clark Estate Pump	SO		04/25/1967	A 11115		
<u>Blue River, Big, West Fork</u>							
S: 4 T: 8 R: 3E Saline Tony Schweitzer	Pump	IR	.99	10/25/1988	A 16719		
S: 3 T: 8 R: 3E Saline Robert W Sindlar	Pump	IR	.44	07/25/1972	A 12692		K
Wayne E & Cynthia M Divis	Pump	IR	.54	05/30/1985	A 16385A		
Darryl L & Barbara K Novak	Pump	IR	1.03	05/30/1985	A 16385B		
James E & Agnes A Loukota Living Trusts	Pump	IR	.58	08/31/1964	A 10431		K
Harlan L McKim	Pump	IR	.35	04/17/1946	A 3893	T-481	
Harlan L McKim	Pump	IR	.55	07/01/1996	A 17524	A-3893	D
S: 11 T: 8 R: 3E Saline William E & Mary E Plouzek	Pump	IR	1.32	03/23/1950	A 4624		K
<u>Blue River, Big, West Fork, Trib. To</u>							
S: 9 T: 8 R: 3E Saline Upper Big Blue NRD	Dorchester Res. 3-A	ST	42.62AF	05/03/1965	A 10623		
<u>Dorchester Reservoir 3-A</u>							
S: 9 T: 8 R: 3E Saline Upper Big Blue NRD	Macholan Pump	SO		04/25/1967	A 11116		

Surface Water Rights Data
 Claims, Applications, and Appropriations in Downstream Order
 Division No. 1D Big Blue River

Source Location Appropriator	Carrier Gage	Use	Grant in CFS/AF	Date of Priority	Docket/ App. Number	Annota.	FT. NT.
<u>Blue River, Big, West Fork, Trib. To</u>							
S: 10 T: 8 R: 3E Saline Upper Big Blue NRD	Dorchester Res. 4-A	ST	67.00AF	08/29/1968	A 11552		
<u>Dorchester Reservoir 4-A</u>							
S: 10 T: 8 R: 3E Saline Upper Big Blue NRD	Kucera Pump	SO		04/27/1972	A 12614		
<u>Blue River, Big, West Fork</u>							
S: 2 T: 8 R: 3E Saline William E & Mary E Plouzek	Pump	IR	.21	08/16/1954	A 6624		K
S: 11 T: 8 R: 3E Saline Harold Fette	Pump	IR	.33	09/17/1957	A 9570		K
Smejdir 2006 Rev Trust & Smejdir	Pumps	IR	.64	05/27/1954	A 6353		K
Howard F & Bernard J Ach	Pumps	IR	.60	04/13/1955	A 7304		K
Howard F & Bernard J Ach	Pump	IR	.60	08/23/2006	A 18420	A-7304	D
S: 7 T: 8 R: 4E Saline Paul Fette	Pump	IR	.24	04/06/1977	A 14886		K
S: 6 T: 8 R: 4E Saline Rick Buchanan	Pump	IR	.34	02/27/1957	A 9265		
S: 7 T: 8 R: 4E Saline Robert Spinar	Pumps	IR	.32	07/20/1953	A 5398		K
S: 6 T: 8 R: 4E Saline Rick Buchanan	Pump	IR	.25	07/23/1954	A 6485		K
Rick Buchanan	Pump	IR	.87	03/31/2004	A 18228	A-6485	D
S: 5 T: 8 R: 4E Saline Randall L & Kelli R Pracheil	Pump	IR	.16	03/30/1959	A 9714		
Randall L & Kelli R Pracheil	Pump	IR	.30	03/28/1966	A 10812		K
Calvin H & Grace C Faw	Pump	IR	.86	07/18/1934	A 2429		K
Randall L & Kelli R Pracheil Cal Faw	Pump	IR	.71	11/09/1953	A 5714		
Donald L & Patricia J Jirsa	Pump	IR	.40	04/11/2001	A 17973	A-2429	
	Pump	IR	.71	12/30/1959	A 9786		
<u>Blue River, Big</u>							
S: 4 T: 8 R: 4E Saline Frank G Svoboda Et Al	Pump	IR	.67	10/30/1968	A 11580		
Daniel S & Kathryn L Keller	Pump	IR	.39	03/20/1962	A 10034	T-1166	K
Daniel S & Kathryn L Keller	Pump	IR	.58	10/30/1968	A 11581	T-1167,A-10034	KD

Surface Water Rights Data
 Claims, Applications, and Appropriations in Downstream Order
 Division No. 1D Big Blue River

Source Location Appropriator	Carrier Gage	Use	Grant in CFS/AF	Date of Priority	Docket/ App. Number	Annota.	FT. NT.
<u>Blue River, Big. Trib. To</u>							
S: 3 T: 8 R: 4E Saline Alice J Muff	Muff Reservoir	ST	27.30AF	05/03/1971	A 12246		
<u>Blue River, Big</u>							
S: 4 T: 8 R: 4E Saline Alice J Muff	Pump	IR	1.36	12/01/1954	A 6876		
S: 9 T: 8 R: 4E Saline Robert L & Michelle S Benes Revocable Trusts	Pump	IR	2.37	03/08/1984	A 16281		
S: 16 T: 8 R: 4E Saline Julie A Larmon	Pump	IR	1.21	08/04/1983	A 16225A		
Rolland C Dudley	Pump	IR	.78	08/04/1983	A 16225B		
Vanlandingham etal	Pump	IR	.01	08/04/1983	A 16225C		
S: 21 T: 8 R: 4E Saline Ervin C & Sally J Manning	Pump	IR	.08	07/29/1955	A 7847		K
<u>Walnut Creek, Trib. To</u>							
S: 19 T: 8 R: 5E Lancaster Lower Big Blue Natural Resources District	Walnut Creek Res. No. 4	ST	57.50AF	09/30/1981	A 16002		
Lower Big Blue Natural Resources District	Walnut Creek Res. No. 3	ST	44.70AF	04/13/1979	A 15453		
<u>Walnut Creek</u>							
S: 13 T: 8 R: 4E Saline Lower Big Blue Natural Resources District	Walnut Creek Res. No. 2	ST	106.10AF	04/13/1979	A 15452		
<u>Walnut Creek, Trib. To</u>							
S: 14 T: 8 R: 4E Saline Lower Big Blue Natural Resources District	Walnut Creek Res. No. 1	ST	75.10AF	04/13/1979	A 15451		
<u>Blue River, Big. Trib. To</u>							
S: 30 T: 8 R: 4E Saline Henry C Siedhoff Trust	Siedhoff Reservoir	ST	46.00AF	11/12/1948	A 4363		
<u>Siedhoff Reservoir</u>							
S: 30 T: 8 R: 4E Saline Henry C Siedhoff Trust	Pump	SO		11/12/1948	A 4545		
<u>Blue River, Big</u>							
S: 3 T: 7 R: 4E Saline Patak et al	Pump BIG BLUE RIVER NEAR CRETE, NE	IR	1.20	06/13/1966	A 10865		#

Surface Water Rights Data
 Claims, Applications, and Appropriations in Downstream Order
 Division No. 1D Big Blue River

Source Location Appropriator	Carrier Gage	Use	Grant in CFS/AF	Date of Priority	Docket/ App. Number	Annota.	FT. NT.
<u>Blue River, Big</u>							
S: 10 T: 7 R: 4E Saline Alan L Holtmeier	Pump	IR	.11	09/16/1937	A 2788		K
S: 3 T: 7 R: 4E Saline Emily Stehlik	Pump	IR	.57	03/20/1959	A 9710		
S: 10 T: 7 R: 4E Saline Irvin A Fritz	Pump	IR	1.33	01/08/1975	A 13348		
S: 11 T: 7 R: 4E Saline Leonard L Vlasak	Pump	IR	.56	12/17/1956	A 9042		
S: 15 T: 7 R: 4E Saline Kirk Beekley	Pump	IR	.41	10/31/1966	A 10974		
Susan Fritz Prey	Pump	IR	2.36	02/29/1968	A 11351		
<u>Squaw Creek</u>							
S: 30 T: 8 R: 3E Saline Bernard Haufle	Pump	IR	.96	07/21/1967	A 11206		&
S: 29 T: 8 R: 3E Saline Wayne Hansen	Pump	IR	.71	03/03/1977	A 14770		&
S: 28 T: 8 R: 3E Saline Hansen & Hansen	Pump	IR	.36	05/19/1965	A 10630		&K
Rutt & Bowen	Pump	IR	.23	02/27/1992	A 17151		&
S: 35 T: 8 R: 3E Saline John S Frew	Pump	IR	.20	06/23/2003	A 18175		&
S: 16 T: 7 R: 4E Saline Lumir C Kubicek	Pump	IR	.93	01/04/1980	A 15605		&
<u>Blue River, Big</u>							
S: 22 T: 7 R: 4E Saline Sokol & Mead & McCarthy	Pump	IR	.53	04/19/1967	A 11106		
Roger Patak	Patak Pump	IR	1.00	02/18/2003	A 18145		
S: 23 T: 7 R: 4E Saline Rodney W Skleba	Pump	IR	.15	10/26/1954	A 6796		K
S: 22 T: 7 R: 4E Saline Rodney W Skleba	Pump	IR	1.43	03/07/1983	A 16179		
S: 23 T: 7 R: 4E Saline Rodney W Skleba	Pump	IR	.07	04/10/1956	A 8471		K
Rodney W Skleba	Pump	IR	.57	11/15/1978	A 15362		

Surface Water Rights Data
 Claims, Applications, and Appropriations in Downstream Order
 Division No. 1D Big Blue River

Source Location Appropriator	Carrier Gage	Use	Grant in CFS/AF	Date of Priority	Docket/ App. Number	Annota.	FT. NT.
<u>Blue River, Big</u>							
S: 22 T: 7 R: 4E Saline Milo Kvasnicka	Pump	IR	.73	08/02/1966	A 10913		K
S: 27 T: 7 R: 4E Saline Irvin A Fritz	Pump	IR	.71	08/15/1983	A 16227		
S: 26 T: 7 R: 4E Saline Rodney W Skleba	Pump	IR	.14	02/09/1954	A 5943		
Cory W Skelba	Pump	IR	.68	04/18/2005	A 18299A		
Rodney W Skleba	Pump	IR	.73	08/10/1988	A 16697		
Cory W Skelba	Pump	IR	.09	04/18/2005	A 18299B	A-5943	D
S: 27 T: 7 R: 4E Saline Veprovsy & Veprovsy	Pump	IR	1.79	06/19/1979	A 15494		
S: 34 T: 7 R: 4E Saline Robert A & Cheri L Mager	Pump	IR	.43	04/29/1964	A 10362A		
Roger Patak	Pump	IR	.76	04/28/1964	A 10362B		
S: 35 T: 7 R: 4E Saline Floyd D Herman	Pump	IR	.48	08/31/1949	A 4509		
S: 3 T: 6 R: 4E Saline Ivene M & Jack R Birkett	Pump	IR	2.37	09/19/1956	A 8844		
S: 10 T: 6 R: 4E Saline Chaloupkaville Inc	Pump	IR	.89	06/20/1946	A 3919		
John L Birkett	Pump	IR	2.39	02/14/1973	A 12809		
S: 14 T: 6 R: 4E Saline Harold E Tichy	Pump	IR	.81	11/16/1965	A 10718		K
Norman Tichy	Pump No. 2	IR	.26	09/23/1939	A 2971		
Wilcox & Phillips	Pump	IR	.14	04/25/1979	A 15467A		
S: 23 T: 6 R: 4E Saline Malchow et al	Pump	IR	.87	04/25/1979	A 15467B		
Milo J & Betty E Shestak Life Estate	Pump	IR	.18	04/25/1979	A 15467C		
East Estes Land Company LLC	Pump	IR	.21	04/25/1979	A 15467D		
Malchow et al	Pump	IR	.95	09/21/1956	A 8850		K
S: 14 T: 6 R: 4E Saline Harold E Tichy	Pump	IR	.05	09/09/1936	A 2636		
James J Kohel	Pump	IR	.93	05/08/1964	A 10369		

Surface Water Rights Data
 Claims, Applications, and Appropriations in Downstream Order
 Division No. 1D Big Blue River

Source Location Appropriator	Carrier Gage	Use	Grant in CFS/AF	Date of Priority	Docket/ App. Number	Annota.	FT. NT.
<u>Blue River, Big. Trib. To</u> S: 13 T: 6 R: 4E Saline Hansmeyer Investments LLC	Huneke Reservoir	ST	51.90AF	05/03/1967	A 11122		
<u>Blue River, Big</u> S: 23 T: 6 R: 4E Saline James J Kohel	Pump	IR	1.10	12/23/1955	A 8289		
<u>Blue River, Big. Trib. To</u> S: 21 T: 6 R: 4E Saline Lower Big Blue Natural Resources District	Wilber Reservoir No. 1	ST	13.50AF	04/03/1975	A 13524		
<u>Blue River, Big</u> S: 27 T: 6 R: 4E Saline Randal Vana	Pump	IR	.06	02/09/1954	A 5948	CG-1412	
Randal Vana	Pump	IR	.21	09/28/1953	A 5613	CG-1412	
Randal Vana	Pump	IR	2.17	11/05/1964	A 10464	CG-1412	
Randal Vana	Pump	IR	.94	12/11/1996	A 17549	CG-1412	
Ron Wollenburg	Pump	IR	1.71	11/28/1990	A 17030		
S: 26 T: 6 R: 4E Saline Damkroger Farms Inc	Pump	IR	1.92	01/14/1965	A 10512		
S: 35 T: 6 R: 4E Saline Cizek Life Estate & Cizek Et al	Pump No. 1	IR	.38	09/23/1939	A 2972		
Robert K Znamenacek	Pump	IR	1.99	10/08/1974	A 13225		
S: 36 T: 6 R: 4E Saline Dean Spilker Estate	Pump	IR	1.23	12/23/1966	A 11003		
Dean Spilker Estate	Pump	IR	.81	12/30/1969	A 11845		
Dean & David Spilker	Pump	IR	1.20	12/14/1987	A 16608		K
S: 35 T: 6 R: 4E Saline Robert S Vales	Pump	IR	1.18	09/23/1970	A 12087		
S: 1 T: 5 R: 4E Saline Dances with Wolves 2005 Trust & Kelly Living Trust	Pump	IR	1.23	07/10/1970	A 11995A		
John Schuerman	Pump	IR	.75	07/10/1970	A 11995B		
Apricot Trust	Pump	IR	.70	07/10/1970	A 11995C		
S: 2 T: 5 R: 4E Saline Randal Vana	Pump	IR	2.77	12/15/2005	A 18366		
Charles Hendrickson Trst	Pump	IR	.83	02/27/2007	A 18462		

Surface Water Rights Data
 Claims, Applications, and Appropriations in Downstream Order
 Division No. 1D Big Blue River

Source Location Appropriator	Carrier Gage	Use	Grant in CFS/AF	Date of Priority	Docket/ App. Number	Annota.	FT. NT.
<u>Blue River, Big</u>							
S: 1 T: 5 R: 4E Saline James & Joyce Holtmeier	Pump	IR	1.14	02/21/1957	A 9239		K
S: 11 T: 5 R: 4E Saline James & Joyce Holtmeier	Pump	IR	1.11	07/23/1987	A 16574		
<u>Blue River, Big, Trib. To</u>							
S: 1 T: 5 R: 4E Saline Marvin C Schuerman	Schuerman Reservoir	ST	59.40AF	03/21/1980	A 15633		
<u>Blue River, Big</u>							
S: 12 T: 5 R: 4E Saline Jim N Peters	Pump	IR	.05	09/11/1939	A 2962		K
Dale Inderlied	Pump	IR	.81	10/21/1953	A 5663		
Jim N Peters	Pump	IR	.64	07/24/1940	A 3214		
S: 13 T: 5 R: 4E Saline Willa J & George Cammack	Pump	IR	.49	03/27/1937	A 2725		
Willa J & George Cammack	Pump	IR	1.01	03/08/1957	A 9309A		
Scott & Laurie Holden	Pump	IR	.09	03/08/1957	A 9309B		
S: 18 T: 5 R: 5E Gage Meryl M Zimmerman	Pump	IR	1.00	04/28/1937	A 2737		
Max L Waldo	Pump	IR	.19	12/01/1964	A 10478		
S: 19 T: 5 R: 5E Gage Mary M Shrader	Pump	IR	.37	04/04/1975	A 13533		
Kathy Dusenbery	Pump	IR	.79	06/09/1955	A 7644		
<u>Clatonia Creek</u>							
S: 6 T: 6 R: 6E Gage Lower Big Blue Natural Resources District	Clatonia Creek Res. 10-A	ST	83.30AF	12/08/1972	A 12776		
<u>Clatonia Creek Reservoir 10-A</u>							
S: 6 T: 6 R: 6E Gage Lower Big Blue Natural Resources District	Schwaninger Pump	SO		01/29/1976	A 13967		
<u>Clatonia Creek, Trib. To</u>							
S: 18 T: 6 R: 6E Gage Lower Big Blue Natural Resources District	Clatonia Reservoir 8-D	ST	174.60AF	04/02/1976	A 14145		
S: 12 T: 6 R: 5E Gage Lower Big Blue Natural Resources District	Clatonia Creek Res. 7-A	ST	136.20AF	12/01/1969	A 11831		

Surface Water Rights Data
 Claims, Applications, and Appropriations in Downstream Order
 Division No. 1D Big Blue River

Source Location Appropriator	Carrier Gage	Use	Grant in CFS/AF	Date of Priority	Docket/ App. Number	Annota.	FT. NT.
<u>Clatonia Creek Reservoir 7-A</u>							
S: 12 T: 6 R: 5E Gage Lower Big Blue Natural Resources District	Carstens Pump	SO		08/09/1972	A 12709		
<u>Clatonia Creek, Trib. To</u>							
S: 24 T: 6 R: 5E Gage Lower Big Blue Natural Resources District	Clatonia Reservoir 6-A	ST	106.10AF	05/03/1976	A 14202		
S: 23 T: 6 R: 5E Gage Lower Big Blue Natural Resources District	Clatonia Creek Res. 4-A	ST	146.90AF	02/26/1973	A 12819		
<u>Clatonia Creek Reservoir 4-A</u>							
S: 14 T: 6 R: 5E Gage Lower Big Blue Natural Resources District	Pumps	SO		06/20/1975	A 13630		
<u>Clatonia Creek</u>							
S: 22 T: 6 R: 5E Gage Miller Livestock Inc	Pump	IR	.27	07/19/1976	A 14330		&
<u>Clatonia Creek, Trib. To</u>							
S: 16 T: 6 R: 5E Gage Lower Big Blue Natural Resources District	Clatonia Reservoir 3-A	ST	231.20AF	03/02/1976	A 14068		
S: 28 T: 6 R: 5E Gage Lower Big Blue Natural Resources District	Clatonia Reservoir 2-B	ST	45.80AF	12/20/1974	A 13327		
S: 20 T: 6 R: 5E Gage Lowell Germer	Germer Reservoir No. 1	ST	28.40AF	11/28/1966	A 10986		
S: 28 T: 6 R: 5E Gage Lower Big Blue Natural Resources District	Clatonia Reservoir 2-A	ST	57.50AF	02/28/1975	A 13452		
<u>Clatonia Creek</u>							
S: 5 T: 5 R: 5E Gage Joel Pieper	Pump	IR	.77	05/19/1955	A 7496		
<u>Clatonia Creek, Trib. To</u>							
S: 32 T: 6 R: 5E Gage Elda C A Bergmeier	Bergmeier Res. No. 2	ST	136.06AF	03/18/1966	A 10805		
<u>Bergmeier Reservoir No. 2</u>							
S: 32 T: 6 R: 5E Gage Elda C A Bergmeier	Pump	SO		03/18/1966	A 10806		
<u>Clatonia Creek</u>							
S: 17 T: 5 R: 5E Gage Duane Deeke	Pump	IR	.39	12/05/1977	A 15150		

Surface Water Rights Data
 Claims, Applications, and Appropriations in Downstream Order
 Division No. 1D Big Blue River

Source Location Appropriator	Carrier Gage	Use	Grant in CFS/AF	Date of Priority	Docket/ App. Number	Annota.	FT. NT.
<u>Blue River, Big</u>							
S: 19 T: 5 R: 5E Gage Kathy Dusenbery	Pump	IR	.56	08/09/1957	A 9545		
Donald E & Karen K Schmidt Trustees	Pump	IR	.57	03/11/1958	A 9600		
S: 20 T: 5 R: 5E Gage Donald E & Karen K Schmidt Trustees	Pump	IR	.63	06/24/1940	A 3188		
<u>Turkey Creek</u>							
S: 7 T: 6 R: 4W Fillmore Jerry & Ronda Ulmer	Pump	IR	1.06	08/22/1966	A 10938		
S: 15 T: 6 R: 4W Fillmore Francis L Reinsch	Pump	IR	1.69	12/02/1974	A 13294		
S: 12 T: 6 R: 4W Fillmore Thomas R & L Darlene O Brien	Pump	IR	1.14	02/18/1957	A 9214		
<u>Turkey Creek, Trib. To</u>							
S: 23 T: 7 R: 5W Clay Floyd Schmer	Pump	IR	2.07	04/22/1971	A 12234		&
S: 34 T: 7 R: 4W Fillmore Ray L & Robert J Cellar	Pump	IR	1.03	07/28/1971	A 12337		&
S: 24 T: 7 R: 4W Fillmore Darrel L & Jean L Hughes	Pump	IR	.59	01/22/1969	A 11624		&
S: 25 T: 7 R: 4W Fillmore Barth & Benningfield	Pump	IR	.45	08/23/1988	A 16701		&
S: 30 T: 7 R: 3W Fillmore Larry Biester	Pump	IR	1.58	06/28/1967	A 11186		&
S: 29 T: 7 R: 3W Fillmore Chaney Farms LLC	Pump	IR	2.56	04/11/1968	A 11391		&
S: 28 T: 7 R: 3W Fillmore Robert B Waring Jr	Pump	IR	2.97	08/11/1972	A 12712		
S: 4 T: 6 R: 3W Fillmore Steve Heath	Pump	IR	2.22	03/19/1968	A 11378		&
<u>Turkey Creek</u>							
S: 27 T: 7 R: 3W Fillmore Dale Richards	Pump	IR	.91	06/05/1967	A 11160		K

Surface Water Rights Data
 Claims, Applications, and Appropriations in Downstream Order
 Division No. 1D Big Blue River

Source Location Appropriator	Carrier Gage	Use	Grant in CFS/AF	Date of Priority	Docket/ App. Number	Annota.	FT. NT.
<u>Turkey Creek, Trib. To</u> S: 27 T: 7 R: 3W Fillmore Pittard & Pittard	Pump	IR	1.21	08/05/1966	A 10916		&
<u>Turkey Creek</u> S: 27 T: 7 R: 3W Fillmore Roger L Pittard	Pump	IR	.95	07/18/1966	A 10888		
<u>Turkey Creek, North Fork, Trib. To</u> S: 5 T: 7 R: 3W Fillmore United States Fish & Wildlife Service	Wilkins Waterfowl Res.	ST	270.00AF	06/05/1980	A 15657		
<u>Turkey Creek, Trib. To</u> S: 15 T: 7 R: 3W Fillmore Harold & Dorothy Moravec	Pump	IR	.53	02/04/1966	A 10765		&
Claiton H Lauber	Pump	IR	1.42	05/19/1966	A 10851		&
S: 22 T: 7 R: 3W Fillmore Lang & Gregory	Pump	IR	1.29	11/12/1965	A 10714		&K
Richard & Kay Hughes	Pump	IR	2.14	07/20/1970	A 12013		&
S: 23 T: 7 R: 3W Fillmore Donald & Trudy Dunkin	Pump	IR	.95	03/14/1966	A 10798		&
S: 26 T: 7 R: 3W Fillmore Percy Aspegren	Pump	IR	.66	09/08/1965	A 10688		&K
<u>Turkey Creek</u> S: 25 T: 7 R: 3W Fillmore Ralph Graham	Junes Pond	ST	9.20AF	06/06/2003	A 18172		
S: 30 T: 7 R: 2W Fillmore Chaney Farms LLC	Pump	IR	.18	05/15/1953	A 5318		K
Robert B & Irene E Betka	Pump	IR	.73	11/05/1974	A 13259		
S: 20 T: 7 R: 2W Fillmore Gean Buerer	Pump	IR	.56	05/06/1957	A 9487		
<u>Turkey Creek, Trib. To</u> S: 12 T: 7 R: 3W Fillmore Elizabeth Karabatsos	Pump	IR	.74	02/19/1975	A 13424		&
S: 7 T: 7 R: 2W Fillmore Reinsch Farms Inc	Pump Reinsch Reservoir	ST	40.00AF	04/10/2007	A 18500		

Surface Water Rights Data
 Claims, Applications, and Appropriations in Downstream Order
 Division No. 1D Big Blue River

Source Location Appropriator	Carrier Gage	Use	Grant in CFS/AF	Date of Priority	Docket/ App. Number	Annota.	FT. NT.
<u>Reinsch Reservoir</u>							
S: 7 T: 7 R: 2W Fillmore Reinsch Farms Inc	Pump	SO	40.00AF	03/10/2007	A 18501	A-18500	
<u>Turkey Creek</u>							
S: 20 T: 7 R: 2W Fillmore Albert L & Patty A Simacek	Pump	IR	.73	03/16/1956	A 8427		K
Albert L & Patty A Simacek	Pump	IR	.73	12/29/2005	A 18367	A-8427	D
S: 21 T: 7 R: 2W Fillmore Ashby Homes	Pump	IR	1.13	12/18/1970	A 12128		
S: 22 T: 7 R: 2W Fillmore Marlene D Buerer Trust	Pump	IR	.13	01/24/1967	A 11028A		K
Rick & Betty Buerer	Pump	IR	.37	01/24/1967	A 11028B		K
Rick Buerer	Pump	IR	.49	06/05/1979	A 15485		
Michael & Renee Uldrich	Pump	IR	.64	08/17/1966	A 10930		K
<u>Turkey Creek, Trib. To</u>							
S: 21 T: 6 R: 3W Fillmore Richard Kleinschmidt	Pump	IR	2.14	07/10/1968	A 11478		&
S: 28 T: 6 R: 3W Fillmore Gary F & Miriam J Kimbrough	Pump	IR	1.28	09/20/1967	A 11254		&
Karl Brinkman Estate	Pump	IR	.96	02/19/1975	A 13422		&
S: 14 T: 6 R: 3W Fillmore Dennis & Marilyn Kimbrough	Pump	IR	1.00	08/01/1974	A 13121		&
Dennis & Marilyn Kimbrough	Pump	IR	.69	02/23/1957	A 9246		&K
S: 6 T: 6 R: 2W Fillmore Virgil & Edna Fixemer Trusts	Pump	IR	.99	07/21/1971	A 12326		&
Reinsch Farms Inc	Pump	IR	1.57	07/27/1970	A 12032		&
S: 32 T: 7 R: 2W Fillmore Harold Engle	Pump	IR	2.03	10/03/1973	A 12950		&
S: 8 T: 6 R: 2W Fillmore Janice Myers	Pump	IR	4.33	10/03/1973	A 12951		&
S: 33 T: 7 R: 2W Fillmore Reinco Inc	Pump	IR	2.14	09/08/1965	A 10689		&
S: 27 T: 7 R: 2W Fillmore Carl E Schneider	Schneider Reservoir	ST	1.79AF	05/10/1971	A 12251		&

Surface Water Rights Data
 Claims, Applications, and Appropriations in Downstream Order
 Division No. 1D Big Blue River

Source Location Appropriator	Carrier Gage	Use	Grant in CFS/AF	Date of Priority	Docket/ App. Number	Annota.	FT. NT.
<u>Turkey Creek</u>							
S: 36 T: 7 R: 2W Fillmore Henry J Rohla	Pump	IR	1.63	09/04/1968	A 11557		
S: 31 T: 7 R: 1W Fillmore Dwayne Luzum Life Estate	Pump	IR	.80	07/22/1957	A 9534		
S: 32 T: 7 R: 1W Fillmore Kohler & Kohler & Watt	Pump	IR	.21	07/10/1958	A 9633		K
S: 5 T: 6 R: 1W Fillmore Josephine Biba	Pump	IR	.86	08/04/1970	A 12050		
S: 4 T: 6 R: 1W Fillmore Uldrich et al	Pump	IR	.70	02/16/1965	A 10535		
S: 3 T: 6 R: 1W Fillmore Melvin Taylor	Noragon Pit	ST	11.22AF	05/11/1990	A 16987		
Melvin Taylor	Pump	IR	1.60	05/11/1990	A 16988		
<u>Turkey Creek, South Fork, Trib. To</u>							
S: 36 T: 6 R: 3W Fillmore Brinkman Farms Inc	Pump	IR	1.04	02/19/1975	A 13423		&
S: 31 T: 6 R: 2W Fillmore Stanley & Donna Schelkopf	Pump	IR	2.86	11/13/1970	A 12113		&
S: 5 T: 5 R: 2W Fillmore 4M Farms Partnership	Pump	IR	1.29	06/11/1975	A 13617		&
S: 33 T: 6 R: 2W Fillmore Clifford Dittmer	Pump	IR	2.83	01/24/1972	A 12493		&
S: 19 T: 6 R: 2W Fillmore Brinkman Farms Inc	Pump	IR	1.11	02/19/1975	A 13421		&
S: 29 T: 6 R: 2W Fillmore Richard Kleinschmidt	Pump	IR	4.42	07/10/1968	A 11477		&
S: 28 T: 6 R: 2W Fillmore Vaden Myers	Pump	IR	1.71	07/19/1972	A 12689		&
S: 27 T: 6 R: 2W Fillmore Brinkman Farms Inc	Pump	IR	1.13	02/19/1975	A 13420		&
S: 34 T: 6 R: 2W Fillmore Cheryl Myers	Pump	IR	1.76	06/11/1975	A 13618		&

Surface Water Rights Data
 Claims, Applications, and Appropriations in Downstream Order
 Division No. 1D Big Blue River

Source Location Appropriator	Carrier Gage	Use	Grant in CFS/AF	Date of Priority	Docket/App. Number	Annota.	FT. NT.
<u>Turkey Creek, South Fork</u>							
S: 35 T: 6 R: 2W Fillmore K & K Myers Partnership	Pump	IR	1.10	12/13/1968	A 11599		&
Garrison Farms Inc	Pump	IR	1.04	07/25/1975	A 13685		&
S: 36 T: 6 R: 2W Fillmore Bernasek & Chromy	Pump	IR	1.14	01/12/1959	A 9679		&
S: 30 T: 6 R: 1W Fillmore Fred Stych	Pump	IR	1.59	03/31/1977	A 14867		&
S: 20 T: 6 R: 1W Fillmore Jerry L & Verona Engle	Pump	IR	1.38	04/11/1973	A 12855		&
Jerry L & Verona Engle	Pump	IR	.59	02/10/1969	A 11639		&
<u>Turkey Creek, South Fork, Trib. To</u>							
S: 16 T: 6 R: 1W Fillmore Upper Big Blue NRD	Kassik Reservoir	ST	32.80AF	07/19/1978	A 15298		
<u>Turkey Creek, South Fork</u>							
S: 9 T: 6 R: 1W Fillmore Richard H Maresh	Pump	IR	1.03	08/02/1967	A 11217		&
S: 4 T: 6 R: 1W Fillmore Todd Pribyl	Pump	IR	.43	12/29/1988	A 16728		&
<u>Turkey Creek</u>							
S: 3 T: 6 R: 1W Fillmore Alma J Placek	Pump	IR	.59	01/07/1957	A 9086A		
S: 34 T: 7 R: 1W Fillmore Gene E Placek	Pump	IR	.61	01/07/1957	A 9086B		
<u>Turkey Creek, Trib. To</u>							
S: 2 T: 6 R: 1W Fillmore Dwain Kubicek	Cedar View Recreation Reservoir	ST	82.87AF	03/20/1964	A 10329		
<u>Turkey Creek</u>							
S: 35 T: 7 R: 1W Fillmore Edwin K Vavra	Pump	IR	.26	02/01/1956	A 8341		
Edward Vavra	Pump	IR	.11	08/26/1955	A 8036		K
Ron Hamouz	Pump	IR	.04	11/03/1936	A 2651		
S: 25 T: 7 R: 1W Fillmore Donald Vavra	Pump	IR	.86	03/16/1959	A 9707		

Surface Water Rights Data
 Claims, Applications, and Appropriations in Downstream Order
 Division No. 1D Big Blue River

Source Location Appropriator	Carrier Gage	Use	Grant in CFS/AF	Date of Priority	Docket/ App. Number	Annota.	FT. NT.
<u>Turkey Creek</u>							
S: 17 T: 7 R: 1E Saline Johnson & Yokel	Pump	IR	.40	03/24/1938	A 2853		K
<u>Turkey Creek, Trib. To</u>							
S: 18 T: 7 R: 1E Saline Angeline Betka Sokolik	Betka-Sokolik Reservoir	ST	31.10AF	12/04/2002	A 18118		
<u>Turkey Creek</u>							
S: 8 T: 7 R: 1E Saline Lorene E Buzek	Pump	IR	.73	07/19/1934	A 2432		
Lorene E Buzek	Pump	IR	.74	10/20/1974	A 13282		
Carl Tuttle	Pump	IR	.25	08/10/1955	A 7887		K
S: 9 T: 7 R: 1E Saline Thomas A & Patsy L Rohrig	Pump	IR	.11	07/03/1974	A 13060		K
S: 4 T: 7 R: 1E Saline Hromadka et al	Pump	IR	.06	07/31/1978	A 15305		
Hromadka et al	Pump	IR	1.23	05/03/1934	A 2376		
Jeanette K Krone	Pump	IR	.40	09/14/1953	A 5568		K
<u>Turkey Creek, Trib. To</u>							
S: 34 T: 8 R: 1E Saline Les Lawver	Lawver Reservoir	ST	7.00AF	03/14/2003	A 18155		
<u>Turkey Creek</u>							
S: 34 T: 8 R: 1E Saline Leslie K & Pamela S Lawver	Pump	IR	.23	04/14/1953	A 5262		K
S: 35 T: 8 R: 1E Saline Charles & Gwenda Cogswell	Pump	IR	.56	05/18/1955	A 7491A		
Leslie K & Pamela S Lawver	Pump	IR	.28	05/18/1955	A 7491B		
<u>Turkey Creek, Trib. To</u>							
S: 25 T: 8 R: 1E Saline Lower Big Blue Natural Resources District	Turkey Creek Reservoir 4	ST	267.80AF	06/17/2008	A 18600		
<u>Turkey Creek</u>							
S: 36 T: 8 R: 1E Saline James Vossler et al	Pump	IR	.09	10/09/1940	A 3288		
S: 32 T: 8 R: 2E Saline Raymond & William Jr Plouzek	Pump	IR	.27	12/07/1955	A 8281		
Leslie K & Pamela S Lawver	Pump	IR	.29	06/08/1957	A 9516		K
Drake Farms Inc	Pump	IR	.19	09/10/1947	A 4108		K

Surface Water Rights Data
 Claims, Applications, and Appropriations in Downstream Order
 Division No. 1D Big Blue River

Source Location Appropriator	Carrier Gage	Use	Grant in CFS/AF	Date of Priority	Docket/ App. Number	Annota.	FT. NT.
<u>Turkey Creek</u>							
S: 32 T: 8 R: 2E Saline Drake Farms Inc	Pump	IR	.19	09/10/1947	A 4108		K
G Stuart Elliott	Pump	IR	.14	09/09/1939	A 2961		K
G Stuart Elliott	Pump	IR	.05	05/16/1955	A 7482		K
S: 33 T: 8 R: 2E Saline Vera M Dilley	Pump	IR	.90	06/30/1934	A 2414		K
Robert K Drake	Pump	IR	.46	07/18/1973	A 12907		
Gary Palky	Pump	IR	1.21	11/21/1988	A 16722		K
S: 34 T: 8 R: 2E Saline Donald L & Lois N Eret	Pump	IR	.09	08/20/1951	A 4902		K
S: 33 T: 8 R: 2E Saline Donald L & Lois N Eret	Pump	IR	.21	07/23/1940	A 3209		K
S: 34 T: 8 R: 2E Saline John & Kathleen A Palky Jr	Pump	IR	.23	05/05/1954	A 6281		K
John Palky	Pump	IR	.69	04/20/1956	A 8498		
John & Frank Palky	Pump	IR	1.36	01/15/1963	A 10141		
<u>Turkey Creek, Trib. To</u>							
S: 34 T: 8 R: 2E Saline John Palky Jr	Pump	IR	1.09	01/16/1975	A 13356		&
<u>Turkey Creek</u>							
S: 36 T: 8 R: 2E Saline Weber & Sons Co	Pump	IR	.37	03/06/1956	A 8396		K
<u>Turkey Creek, Trib. To</u>							
S: 32 T: 8 R: 3E Saline Wayne Hansen	Hansen Reservoir	ST	26.40AF	08/05/1998	A 17690		
<u>Turkey Creek</u>							
S: 5 T: 7 R: 3E Saline Joe Hojer Jr	Pump	IR	.80	03/07/1966	A 10788		
Michael J Pracheil	Pump	IR	.26	07/23/1991	A 17096		K
S: 4 T: 7 R: 3E Saline Gary Veprovsky	Pump	IR	.86	04/23/1997	A 17577		
S: 3 T: 7 R: 3E Saline Emil & Shirley Veprovsky	Pump	IR	.87	04/01/1997	A 17569		
Emil & Shirley Veprovsky	Pump	IR	.33	10/08/1965	A 10704		K
Gary G Gerner	Pump	IR	.19	02/04/1965	A 10524		

Surface Water Rights Data
 Claims, Applications, and Appropriations in Downstream Order
 Division No. 1D Big Blue River

Source Location Appropriator	Carrier Gage	Use	Grant in CFS/AF	Date of Priority	Docket/ App. Number	Annota.	FT. NT.
<u>Turkey Creek</u>							
S: 3 T: 7 R: 3E Saline Gary G Gerner	Pump	IR	.19	02/04/1965	A 10524		
S: 15 T: 7 R: 3E Saline Mildred Matejka	Pump	IR	.68	07/25/1983	A 16217		
<u>Turkey Creek, Trib. To</u>							
S: 15 T: 7 R: 3E Saline Roger Belohlavy	Belohlavy Reservoir	ST	37.80AF	02/23/2001	A 17955		
<u>Turkey Creek</u>							
S: 14 T: 7 R: 3E Saline Nebraska Board of Educational Lands & Funds	Pump	IR	.16	08/04/1941	A 3479		
S: 23 T: 7 R: 3E Saline Clarence & Helen Slama	Pump	IR	.07	03/27/1961	A 9915		
Clarence & Helen Slama	Pump	IR	.04	07/28/1941	A 3473		
Joseph H & Betty J Kubicek	Pump	IR	.41	12/29/1950	A 4785		
Ed J & Frank R Kubicek	Pump	IR	.66	11/03/1980	A 15728		
<u>Turkey Creek, Trib. To</u>							
S: 14 T: 7 R: 3E Saline Tomothy J Fritz	Mahloch-Kastanek Res.	ST	18.00AF	07/30/1968	A 11521		
<u>Mahloch-Kastanek Reservoir</u>							
S: 14 T: 7 R: 3E Saline Tomothy J Fritz	Pump	SO		12/07/1988	A 16726		
<u>Turkey Creek</u>							
S: 23 T: 7 R: 3E Saline Joseph H & Betty J Kubicek	Pump	IR	.74	04/07/1960	A 9811		
<u>Coon Creek</u>							
S: 22 T: 7 R: 3E Saline Warren Cerny	Cerny Reservoir	ST	63.00AF	08/19/2002	A 18099		
<u>Turkey Creek</u>							
S: 26 T: 7 R: 3E Saline Lad Kastanek	Pump	IR	1.43	07/05/1966	A 10877		
S: 25 T: 7 R: 3E Saline Allen Formanek	Pump	IR	.33	02/07/1956	A 8351		K
Charles W Zoubek	Pump	IR	.06	01/18/1956	A 8320		K
Robert C Krupicka	Pump	IR	.29	10/21/1953	A 5662		K

Surface Water Rights Data
 Claims, Applications, and Appropriations in Downstream Order
 Division No. 1D Big Blue River

Source Location Appropriator	Carrier Gage	Use	Grant in CFS/AF	Date of Priority	Docket/ App. Number	Annota.	FT. NT.
<u>Turkey Creek, Trib. To</u> S: 12 T: 7 R: 3E Saline Saline County	Shestak Reservoir	ST	35.80AF	10/29/1985	A 16458		
<u>Shestak Reservoir</u> S: 12 T: 7 R: 3E Saline Henry Shestak	Pump	SO		05/26/1988	A 16650		
<u>Turkey Creek, Trib. To</u> S: 13 T: 7 R: 3E Saline Christensen & James	Pump	IR	1.20	10/27/1976	A 14524		&
<u>Turkey Creek</u> S: 30 T: 7 R: 4E Saline Kenneth G Cizek	Pump	IR	.34	11/15/1954	A 6810		K
S: 31 T: 7 R: 4E Saline Harold J Salda	Pump	IR	.69	03/18/1957	A 9364		K
Richard R Kasl	Pump	IR	.21	05/06/1955	A 7448		K
S: 6 T: 6 R: 4E Saline Virginia Filipi	Pump	IR	.83	01/07/1970	A 11847A		
Terry & Gail Prokop	Pump	IR	.67	01/07/1970	A 11847B		
S: 18 T: 6 R: 4E Saline Lora L Travnicek	Pump	IR	4.47	09/15/1975	A 13805		
<u>Dry Creek</u> S: 10 T: 6 R: 3E Saline Delphin Korinek	Pump	IR	.84	12/16/1976	A 14598		
<u>Turkey Creek</u> S: 18 T: 6 R: 4E Saline Robert K Znamenacek	Pump	IR	1.70	01/20/1965	A 10517		
Ourecky Rev Living Trust	Pump	IR	.96	03/09/1982	A 16076		#
TURKEY CREEK NEAR WILBER, NE							
S: 19 T: 6 R: 4E Saline Dale A & Mary C Ourecky	Pump	IR	.75	07/18/1985	A 16433A		
Leon F & Matilda Hesh	Pump	IR	.80	07/18/1985	A 16433B		
Robert J Vyhnalek	Pump	IR	.66	02/24/1984	A 16275		
S: 30 T: 6 R: 4E Saline Ourecky Rev Living Trust	Pump	IR	.37	01/28/1974	A 12973		
Ourecky Rev Living Trust	Pump	IR	2.07	03/02/1977	A 14768		
Ourecky Rev Living Trust	Pump	IR	.34	09/07/1956	A 8813		K

Surface Water Rights Data
 Claims, Applications, and Appropriations in Downstream Order
 Division No. 1D Big Blue River

Source Location Appropriator	Carrier Gage	Use	Grant in CFS/AF	Date of Priority	Docket/ App. Number	Annota.	FT. NT.
<u>Turkey Creek</u>							
S: 30 T: 6 R: 4E Saline Ourecky Rev Living Trust	Pump	IR	.34	09/07/1956	A 8813		K
Duane Tenopir	Pump	IR	2.21	01/26/1976	A 13960		
S: 29 T: 6 R: 4E Saline Willard & Alice & Diane Kay Maryska	Pump	IR	.07	10/14/1954	A 6756		K
Willard & Alice & Diane Kay Maryska	Pump	IR	.24	08/24/1954	A 6635		K
S: 33 T: 6 R: 4E Saline Robert L Maly	Pump	IR	.21	08/09/1977	A 15071		
Maly & Maly	Pump	IR	.59	02/10/2004	A 18210	A-15071 T-1110	D
Kenneth & Gladys Tyser	Pump	IR	.75	01/05/1954	A 5846		
Kenneth & Gladys Tyser	Pump	IR	.11	12/07/1940	A 3344		
Irma M Fuchs Life Estate	Pump	IR	1.34	09/10/1957	A 9562		
S: 4 T: 5 R: 4E Saline Marvin Synovec	Pump	IR	.36	09/05/1956	A 8803	EXT-1418	K
Marvin Synovec	Pump	IR	.51	12/07/2007	A 18557		
Harold Stokebrand	Pump	IR	.29	01/11/2008	A 18563		
Max L & Patricia Waldo	Pump	IR	.47	06/23/1956	A 8644		K
Max L & Patricia Waldo	Pump	IR	1.10	08/29/1961	A 9973		K
Max L & Patricia Waldo	Pump	IR	1.37	06/04/1973	A 12881		
Max L & Patricia Waldo	Pump	IR	.09	06/04/1973	A 12882		
<u>Swan Creek, South Fork</u>							
S: 23 T: 5 R: 1E Saline Lower Big Blue Natural Resources District	Swan Creek Reservoir 20	ST	340.50AF	07/18/1985	A 16431		
<u>Swan Creek Reservoir 20</u>							
S: 22 T: 5 R: 1E Saline Lower Big Blue Natural Resources District	Reosler Farms Pump and Pipeline	SO	97.00AF	10/20/2004	A 18269		
<u>Swan Creek, South Fork, Trib. To</u>							
S: 28 T: 5 R: 1E Saline Lower Big Blue Natural Resources District	Swan Creek Reservoir 92	ST	295.20AF	07/18/1985	A 16432		
<u>Swan Creek Reservoir 92</u>							
S: 28 T: 5 R: 1E Saline Lower Big Blue Natural Resources District	Rohr Pump	SO	160.00AF	03/28/2000	A 17832		

Surface Water Rights Data
 Claims, Applications, and Appropriations in Downstream Order
 Division No. 1D Big Blue River

Source Location Appropriator	Carrier Gage	Use	Grant in CFS/AF	Date of Priority	Docket/ App. Number	Annota.	FT. NT.
<u>Swan Creek, South Fork, Trib. To</u>							
S: 4 T: 4 R: 2E Jefferson Lower Big Blue Natural Resources District	Swan Creek Reservoir 4-2	ST	42.90AF	07/25/1989	A 16855		
S: 30 T: 5 R: 2E Saline Lower Big Blue Natural Resources District	Swan Creek Reservoir 94	ST	195.00AF	08/24/1987	A 16587		
S: 28 T: 5 R: 2E Saline Lower Big Blue Natural Resources District	Swan Creek Reservoir 35	ST	447.00AF	09/14/1987	A 16595		
<u>Swan Creek Reservoir 35</u>							
S: 28 T: 5 R: 2E Saline Lower Big Blue Natural Resources District	Pump	SO		03/06/1991	A 17053		K
Lower Big Blue Natural Resources District	Pump	SO	100.00AF	05/02/1994	A 17367		
<u>Swan Creek, South Fork</u>							
S: 35 T: 5 R: 2E Saline Hummel Farms Inc	Pump	IR	.69	06/25/1975	A 13636		
Hummel Farms Inc	Pump	IR	.94	01/17/1978	A 15163		
S: 2 T: 4 R: 2E Jefferson Douglas & Laura M Koenig	Pump	IR	.09	01/26/1965	A 10520B		
<u>Swan Creek, South Fork, Trib. To</u>							
S: 20 T: 4 R: 2E Jefferson Marvin D Kugel	Pump	IR	1.34	09/01/1972	A 12734		&
S: 22 T: 4 R: 2E Jefferson Raymond Jordening	Pump	IR	.98	03/07/1988	A 16624		
Lower Big Blue Natural Resources District	Swan Creek Res. No. 68	ST	294.60AF	06/16/1994	A 17377		
S: 1 T: 4 R: 2E Jefferson William Schwisow	Pump	IR	.39	07/26/1977	A 15050		&
<u>Swan Creek, South Fork</u>							
S: 36 T: 5 R: 2E Saline Lee D & Evelyn M Spilker	Pump	IR	.17	08/23/1967	A 11231		K
S: 30 T: 5 R: 3E Saline Nancy Miller Life Estate	Pump	IR	.16	07/05/1966	A 10876		K
Klasek Farms Inc	Pump	IR	.47	04/25/1956	A 8514		K
<u>Swan Creek, North Fork</u>							
S: 6 T: 6 R: 2E Saline Lower Big Blue Natural Resources District	Swan Creek Reservoir 2	ST	203.30AF	08/03/1972	A 12706		

Surface Water Rights Data
 Claims, Applications, and Appropriations in Downstream Order
 Division No. 1D Big Blue River

Source Location Appropriator	Carrier Gage	Use	Grant in CFS/AF	Date of Priority	Docket/ App. Number	Annota.	FT. NT.
<u>Swan Creek Reservoir 2</u>							
S: 1 T: 6 R: 1E Saline Lower Big Blue Natural Resources District	Pump	SO		08/18/1978	A 15325		
S: 3 T: 6 R: 1E Saline Lower Big Blue Natural Resources District	Swan Creek Res. No. 61	ST	231.40AF	06/25/1992	A 17204		
<u>Swan Creek Reservoir No. 61</u>							
S: 3 T: 6 R: 1E Saline Lower Big Blue Natural Resources District	Pump	SO	209.40AF	03/03/1998	A 17645		
<u>Swan Creek, North Fork, Trib. To</u>							
S: 6 T: 6 R: 2E Saline Lower Big Blue Natural Resources District	Swan Creek Res. No. 63	ST	149.30AF	08/03/1972	A 12705		
S: 25 T: 6 R: 1E Saline Lower Big Blue Natural Resources District	Swan Creek Res. No. 5	ST	773.98AF	08/04/1986	A 16517		
S: 16 T: 6 R: 2E Saline Lower Big Blue Natural Resources District	Swan Creek Res. No. 6	ST	165.70AF	03/18/1991	A 17058		
<u>Swan Creek, North Fork</u>							
S: 27 T: 6 R: 2E Saline Frank & Frank J Oliva	Pump	IR	.84	08/17/1960	A 9856		K
S: 34 T: 6 R: 2E Saline Eddie Vacek	Pump	IR	1.57	03/18/1968	A 11376		
<u>Swan Creek, North Fork, Trib. To</u>							
S: 14 T: 6 R: 2E Saline Lower Big Blue Natural Resources District	Swan Creek Res. No. 72	ST	292.70AF	05/15/1992	A 17184		
<u>Spring Creek</u>							
S: 35 T: 6 R: 1E Saline John & Donna Rut	Ervin Rut Reservoir	ST	32.90AF	08/05/1998	A 17689		
<u>Swan Creek Res. No. 9</u>							
S: 3 T: 5 R: 2E Saline Lower Big Blue Natural Resources District	Pump	SO		06/15/2001	A 17987		
Gary Meyer	Pump	SO	76.60AF	03/14/2003	A 18154		
<u>Spring Creek</u>							
S: 3 T: 5 R: 2E Saline Lower Big Blue Natural Resources District	Swan Creek Res. No. 9	ST	485.40AF	10/22/1997	A 17625		

Surface Water Rights Data
 Claims, Applications, and Appropriations in Downstream Order
 Division No. 1D Big Blue River

Source Location Appropriator	Carrier Gage	Use	Grant in CFS/AF	Date of Priority	Docket/ App. Number	Annota.	FT. NT.
<u>Swan Creek, North Fork, Trib. To</u>							
S: 35 T: 6 R: 2E Saline Lower Big Blue Natural Resources District	Swan Creek Res. No. 60	ST	230.40AF	11/15/1995	A 17494		
<u>Swan Creek, North Fork</u>							
S: 14 T: 5 R: 2E Saline Floyd A Zabel	Pump	IR	1.09	09/17/1956	A 8832		K
S: 18 T: 5 R: 3E Saline Milo E Pesek Jr	Pump	IR	.15	05/27/1963	A 10197		K
<u>Swan Creek, North Fork, Trib. To</u>							
S: 12 T: 5 R: 2E Saline Lower Big Blue Natural Resources District	Swan Creek Res. No. 12	ST	178.90AF	09/11/1996	A 17538		
S: 26 T: 5 R: 2E Saline Dennis Schwisow	Schwisow Reservoir	ST	78.90AF	07/24/1967	A 11207		
<u>Schwisow Reservoir</u>							
S: 26 T: 5 R: 2E Saline Dennis Schwisow	Pump	SO		07/24/1967	A 11208		
<u>Swan Creek</u>							
S: 29 T: 5 R: 3E Saline Klasek Farms Inc	Pump	IR	.53	08/03/1954	A 6558		K
<u>Swan Creek, Trib. To</u>							
S: 28 T: 5 R: 3E Saline Lower Big Blue Natural Resources District	Swan Creek Res. No. 2-1	ST	31.50AF	08/01/1983	A 16221		
<u>Swan Creek</u>							
S: 27 T: 5 R: 3E Saline Richard D Jiskra	Pump	IR	.06	02/21/1956	A 8367		K
<u>Swan Creek, Trib. To</u>							
S: 4 T: 4 R: 3E Jefferson Lower Big Blue Natural Resources District	Swan Creek Res. No. 27	ST	285.50AF	04/06/1990	A 16970		
S: 3 T: 4 R: 3E Jefferson Lower Big Blue Natural Resources District	Swan Creek Res. No. 89	ST	262.60AF	05/02/1990	A 16982		
<u>Swan Creek</u>							
S: 23 T: 5 R: 3E Saline Mary Lou Adams	Pump	IR	.51	03/11/1991	A 17056		
Esther A Weichel	Pump	IR	.26	06/01/1956	A 8596		K
Mary Lou Adams	Pump	IR	.29	01/16/1990	A 16913		

Surface Water Rights Data
 Claims, Applications, and Appropriations in Downstream Order
 Division No. 1D Big Blue River

Source Location Appropriator	Carrier Gage	Use	Grant in CFS/AF	Date of Priority	Docket/ App. Number	Annota.	FT. NT.
<u>Walnut Grove Creek</u>							
S: 20 T: 6 R: 3E Saline Homolka & Sons Inc	Homolka Reservoir	ST	47.60AF	02/23/2001	A 17956		
S: 5 T: 5 R: 3E Saline Lower Big Blue Natural Resources District	Swan Creek Res. No. 67	ST	281.90AF	05/13/1987	A 16553		
<u>Swan Creek</u>							
S: 24 T: 5 R: 3E Saline Gary Aksamit	Pumps	IR	.64	08/01/1955	A 7852		K
S: 18 T: 5 R: 4E Saline Gilbert Deke	Pump	IR	.19	07/28/1954	A 6501		
Maureen F Franklin Revocable Trust	Pump	IR	.73	08/18/1953	A 5481		
S: 19 T: 5 R: 4E Saline Vel Leo Inc	Pump	IR	.93	01/30/1973	A 12798		
S: 20 T: 5 R: 4E Saline Dale Ebbers	Pump	IR	.90	01/24/1973	A 12797		
<u>Swan Creek, Trib. To</u>							
S: 30 T: 5 R: 4E Saline Lower Big Blue Natural Resources District	Swan Creek Res. No. 31	ST	161.00AF	09/20/1996	A 17541		
S: 2 T: 4 R: 3E Jefferson Gale Pohlmann	Pump	IR	.28	02/13/1970	A 11867		&
<u>Swan Creek</u>							
S: 20 T: 5 R: 4E Saline Grace L Kreuscher	Pump	IR	.26	07/27/1955	A 7800		
Charles Runty	Pump	IR	.43	05/19/1989	A 16807		K
S: 17 T: 5 R: 4E Saline Ellen M Runty	Pump	IR	.39	04/04/1956	A 8460		
S: 16 T: 5 R: 4E Saline Charles C Hendrickson Family Trust	Pump	IR	.50	03/27/1975	A 13501		
Vel Leo Inc	Pump	IR	.70	02/09/1949	A 4428		
<u>Turkey Creek, Trib. To</u>							
S: 5 T: 4 R: 4E Jefferson Marvin Zimmerman	Pump	IR	.57	02/16/1977	A 14725		&
Marvin Zimmerman	Pump	IR	.66	12/23/1974	A 13328		&
S: 29 T: 5 R: 4E Saline George H Scherling Et Al	Pump	IR	.69	04/27/1972	A 12616		&K
Lower Big Blue Natural Resources District	Swan Creek Res. No. 32	ST	215.20AF	03/16/1990	A 16946		

Surface Water Rights Data
 Claims, Applications, and Appropriations in Downstream Order
 Division No. 1D Big Blue River

Source Location Appropriator	Carrier Gage	Use	Grant in CFS/AF	Date of Priority	Docket/ App. Number	Annota.	FT. NT.
<u>Turkey Creek, Trib. To</u>							
S: 29 T: 5 R: 4E Saline Lower Big Blue Natural Resources District	Swan Creek Res. No. 32	ST	215.20AF	03/16/1990	A 16946		
<u>Turkey Creek</u>							
S: 14 T: 5 R: 4E Saline Roger Schuerman	Pump	IR	.60	05/01/1954	A 6275		
S: 24 T: 5 R: 4E Saline Alvin A Hasenohr	Pump	IR	.03	05/03/1935	A 2546		K
Roger & Karen Rahe	Pump	IR	.16	10/16/1936	A 2645		K
Max L Waldo	Pumps	IR	.53	08/27/1940	A 3243		
S: 19 T: 5 R: 5E Gage Max L Waldo	Pump	IR	.39	12/01/1964	A 10479		
Knoland J Plucknett	Pump	IR	.92	06/15/1956	A 8615		
<u>Turkey Creek, Trib. To</u>							
S: 11 T: 5 R: 4E Saline Bartlett & Quackenbush	Pump	IR	.47	10/11/1978	A 15350A		
J M Quackenbush Trust	Pump	IR	.50	10/11/1978	A 15350B		
Mary Q Garrison	Pump	IR	.11	10/11/1978	A 15350C		
<u>Turkey Creek</u>							
S: 29 T: 5 R: 5E Gage Norman Stokebrand	Pump	IR	.29	10/18/1935	A 2562		K
S: 30 T: 5 R: 5E Gage Damkroger Farms Inc	Pumps	IR	.18	08/20/1940	A 3235		#K
TURKEY CREEK NEAR DEWITT, NE							
S: 29 T: 5 R: 5E Gage Doris Althea Peters	Pump	IR	.14	03/18/1955	A 7242		K
<u>Blue River, Big</u>							
S: 28 T: 5 R: 5E Gage Ralph L Buss	Pump	IR	.93	03/08/1962	A 10028		
Everett F & Bertha T Buss	Pump	IR	1.09	05/03/1957	A 9484		K
S: 3 T: 4 R: 5E Gage Damkroger Farms Inc	Pump	IR	.69	05/03/1955	A 7440		K
<u>Soap Creek</u>							
S: 22 T: 5 R: 5E Gage Duane Siems	Pump	IR	.26	02/28/1975	A 13453		

Surface Water Rights Data
 Claims, Applications, and Appropriations in Downstream Order
 Division No. 1D Big Blue River

Source Location Appropriator	Carrier Gage	Use	Grant in CFS/AF	Date of Priority	Docket/ App. Number	Annota.	FT. NT.
<u>Soap Creek</u>							
S: 27 T: 5 R: 5E Gage Elmer Katz	Pump	IR	.26	06/01/1972	A 12648		
<u>Blue River, Big, Trib. To</u>							
S: 18 T: 4 R: 4E Jefferson Steven & Stacy Freese	Pump	IR	.56	08/17/1974	A 13151		&
S: 17 T: 4 R: 4E Jefferson Steven & Stacy Freese	Freese Reservoir No. 1	ST	35.20AF	10/30/1974	A 13250		
<u>Freese Reservoir No. 1</u>							
S: 17 T: 4 R: 4E Jefferson Richard Freese	Pump	SO		10/30/1974	A 13251		
<u>Blue River, Big, Trib. To</u>							
S: 9 T: 4 R: 4E Jefferson James & Joyce Holtmeier	Pump	IR	1.04	12/04/1975	A 13892		&
James & Joyce Holtmeier	Pump	IR	1.14	12/04/1975	A 13891		&
Verdell Koch	Pump	IR	.71	07/26/1977	A 15051		&
S: 10 T: 4 R: 4E Jefferson Verdell & Priscilla Koch	Pump	IR	5.21	07/14/1971	A 12320		
Paul & Betty Quackenbush	Pump	IR	1.50	06/01/1977	A 14963		
S: 15 T: 4 R: 4E Jefferson Weichel Farms Inc	Pump	IR	1.86	12/16/1971	A 12462		&
S: 14 T: 4 R: 4E Jefferson Brian Brandt	Pump	IR	.41	04/30/1971	A 12242		&
S: 13 T: 4 R: 4E Jefferson Thomas J Brandt	Pump	IR	.30	03/06/1972	A 12531		&
S: 4 T: 4 R: 4E Jefferson Eldred & Aleatha Gronemeyer	Pump	IR	2.29	01/06/1977	A 14631		&
S: 6 T: 4 R: 5E Gage Galen A & Beverly J Plihal	Pump	IR	1.14	11/12/1975	A 13864		
<u>Blue River, Big, North Fork, Trib. To</u>							
S: 3 T: 4 R: 5E Gage Carol Meyer et al	Pump	IR	.94	02/16/1977	A 14727A		
<u>Blue River, Big, Trib. To</u>							
S: 3 T: 4 R: 5E Gage Carl E Wollenburg	Pump	IR	.06	02/16/1977	A 14727B		

Surface Water Rights Data
 Claims, Applications, and Appropriations in Downstream Order
 Division No. 1D Big Blue River

Source Location Appropriator	Carrier Gage	Use	Grant in CFS/AF	Date of Priority	Docket/ App. Number	Annota.	FT. NT.
<u>Blue River, Big. Trib. To</u>							
S: 10 T: 4 R: 5E Gage Marilyn G Epp	Pump	IR	.77	04/26/1971	A 12238		
<u>Blue River, Big</u>							
S: 12 T: 4 R: 5E Gage Nebraska Public Power District	Pump	IR	.57	04/09/1975	A 13543		
S: 13 T: 4 R: 5E Gage Louis H & Ellen Esau Jr	Pump	IR	.91	08/26/1940	A 3241R	P-275	
Louis H & Ellen Esau Jr	Pump	IR	1.17	07/19/1954	A 6434		
Louis H & Ellen Esau Jr	Pump	IR	.55	02/02/1954	A 5924A		
Glen & Eileen Katz	Pump	IR	1.08	02/02/1954	A 5924B		
Glen & Eileen Katz	Pump	IR	1.09	01/09/1991	A 17042	A-5924	D
Louis H & Ellen Esau Jr	Pump	IR	1.43	02/21/1966	A 10780		
S: 18 T: 4 R: 6E Gage Raymond Spilker	Pump	IR	.24	07/22/1940	A 3207		
Lynford R & Sue E Gerber	Pump	IR	2.19	02/05/1958	A 9591		
S: 24 T: 4 R: 5E Gage Curtis Bromm	Pump	IR	2.01	09/13/1967	A 11251		
<u>Cub Creek, Trib. To</u>							
S: 10 T: 3 R: 2E Jefferson Lower Big Blue Natural Resources District	Cub Creek Reservoir 17-B	ST	121.10AF	09/05/1972	A 12739		
<u>Cub Creek Reservoir 17-B</u>							
S: 2 T: 3 R: 2E Jefferson Lower Big Blue Natural Resources District	Blobaum-Stewart Pumps	SO		03/21/1974	A 13001		
<u>Cub Creek</u>							
S: 3 T: 3 R: 2E Jefferson Lower Big Blue Natural Resources District	Cub Creek Reservoir 17-A	ST	304.70AF	09/05/1972	A 12738		
<u>Cub Creek Reservoir 17-A</u>							
S: 3 T: 3 R: 2E Jefferson Lower Big Blue Natural Resources District	Pump	SO		04/01/1975	A 13520		
Lower Big Blue Natural Resources District	Defrain Pump	SO		11/15/1976	A 14554		
<u>Cub Creek, Trib. To</u>							
S: 35 T: 4 R: 2E Jefferson Lower Big Blue Natural Resources District	Cub Creek Reservoir 17-C	ST	91.10AF	11/10/1966	A 10982		

Surface Water Rights Data
 Claims, Applications, and Appropriations in Downstream Order
 Division No. 1D Big Blue River

Source Location Appropriator	Carrier Gage	Use	Grant in CFS/AF	Date of Priority	Docket/ App. Number	Annota.	FT. NT.
<u>Cub Creek Reservoir 17-C</u>							
S: 35 T: 4 R: 2E Jefferson Lower Big Blue Natural Resources District	Eisenhauer-Jordening Pumps	SO		06/20/1968	A 11455		
<u>Cub Creek</u>							
S: 2 T: 3 R: 2E Jefferson Barber Farms Inc	Pump	IR	1.56	02/12/1969	A 11646		&
S: 1 T: 3 R: 2E Jefferson Krause Farms Inc	Pump	IR	.63	01/03/1966	A 10744		&
<u>Cub Creek, Trib. To</u>							
S: 12 T: 3 R: 2E Jefferson Lower Big Blue Natural Resources District	Cub Creek Reservoir 16-B	ST	181.30AF	04/12/1972	A 12587		
<u>Cub Creek Reservoir 16-B</u>							
S: 12 T: 3 R: 2E Jefferson Lower Big Blue Natural Resources District	Blobaum-Ruhnke Pump	SO		03/30/1973	A 12848		
<u>Cub Creek, Trib. To</u>							
S: 36 T: 4 R: 2E Jefferson Lower Big Blue Natural Resources District	Cub Creek Reservoir 15-B	ST	97.40AF	04/12/1972	A 12588		
<u>Cub Creek Reservoir 15-B</u>							
S: 36 T: 4 R: 2E Jefferson Lower Big Blue Natural Resources District	Blobaum-Zulauf Pumps	SO		03/18/1974	A 13000		K
Lower Big Blue Natural Resources District	Pump	SO		07/10/1991	A 17089		K
<u>Cub Creek, Trib. To</u>							
S: 7 T: 3 R: 3E Jefferson Lower Big Blue Natural Resources District	Cub Creek Reservoir 14-A	ST	636.80AF	02/22/1974	A 12987		
<u>Cub Creek Reservoir 14-A</u>							
S: 7 T: 3 R: 3E Jefferson Lower Big Blue Natural Resources District	Pumps	SO		04/01/1975	A 13518		
<u>Cub Creek, Trib. To</u>							
S: 31 T: 4 R: 3E Jefferson Lower Big Blue Natural Resources District	Cub Creek Reservoir 14-C	ST	113.80AF	08/04/1975	A 13704		
<u>Cub Creek</u>							
S: 10 T: 3 R: 3E Jefferson Charles F & Christine M Meyer	Pump	IR	.74	09/04/1956	A 8796		&

Surface Water Rights Data
 Claims, Applications, and Appropriations in Downstream Order
 Division No. 1D Big Blue River

Source Location Appropriator	Carrier Gage	Use	Grant in CFS/AF	Date of Priority	Docket/ App. Number	Annota.	FT. NT.
<u>Cub Creek, Trib. To</u>							
S: 22 T: 3 R: 3E Jefferson Lower Big Blue Natural Resources District	Cub Creek Reservoir 13-C	ST	247.10AF	08/04/1975	A 13703		
S: 21 T: 3 R: 3E Jefferson Lower Big Blue Natural Resources District	Cub Creek Reservoir 13-D	ST	119.20AF	04/12/1972	A 12586		
<u>Cub Creek Reservoir 13-D</u>							
S: 21 T: 3 R: 3E Jefferson Lower Big Blue Natural Resources District	Sellenrick Pump	SO		03/30/1973	A 12849		
<u>Cub Creek</u>							
S: 2 T: 3 R: 3E Jefferson Dennis & Joyce Bessler	Pump	IR	1.30	06/29/1976	A 14292		
<u>Cub Creek, Trib. To</u>							
S: 11 T: 3 R: 3E Jefferson Lower Big Blue Natural Resources District	Cub Creek Reservoir 12-A	ST	235.30AF	07/29/1969	A 11756		
<u>Cub Creek Reservoir 12-A</u>							
S: 11 T: 3 R: 3E Jefferson Lower Big Blue Natural Resources District	Meyers-Schmidt Pumps	SO		09/01/1971	A 12370		
<u>Cub Creek, Trib. To</u>							
S: 27 T: 4 R: 3E Jefferson Lower Big Blue Natural Resources District	Cub Creek Reservoir 12-D	ST	390.00AF	08/04/1975	A 13701		
<u>Cub Creek Reservoir 12-D</u>							
S: 28 T: 4 R: 3E Jefferson Lower Big Blue Natural Resources District	Pump	SO		12/28/1978	A 15380		
<u>Cub Creek, Trib. To</u>							
S: 27 T: 4 R: 3E Jefferson Hueskes Inc	Pump	IR	.77	06/04/1969	A 11718		
S: 25 T: 4 R: 3E Jefferson Lower Big Blue Natural Resources District	Cub Creek Reservoir 12-C	ST	194.90AF	07/06/1970	A 11991		
<u>Cub Creek Reservoir 12-C</u>							
S: 25 T: 4 R: 3E Jefferson Lower Big Blue Natural Resources District	James Pohlman Pump	SO		03/18/1974	A 12997		
<u>Cub Creek, Trib. To</u>							
S: 2 T: 3 R: 3E Jefferson Dennis & Joyce Bessler	Pump	IR	.17	08/18/1975	A 13743		&

Surface Water Rights Data
 Claims, Applications, and Appropriations in Downstream Order
 Division No. 1D Big Blue River

Source Location Appropriator	Carrier Gage	Use	Grant in CFS/AF	Date of Priority	Docket/ App. Number	Annota.	FT. NT.
<u>Cub Creek</u>							
S: 5 T: 3 R: 4E Jefferson Mark E Nider Trust	Pump	IR	.49	02/20/1975	A 13430		
<u>Cub Creek, Trib. To</u>							
S: 30 T: 4 R: 4E Jefferson Lower Big Blue Natural Resources District	Cub Creek Reservoir 10-A	ST	226.20AF	07/06/1970	A 11992		
<u>Cub Creek Reservoir 10-A</u>							
S: 30 T: 4 R: 4E Jefferson Lower Big Blue Natural Resources District	Armin Vogt Pump	SO		03/18/1974	A 12998		
<u>Cub Creek, Trib. To</u>							
S: 7 T: 3 R: 4E Jefferson Lower Big Blue Natural Resources District	Cub Creek Reservoir 10-C	ST	68.80AF	05/07/1968	A 11413		
<u>Cub Creek Reservoir 10-C</u>							
S: 7 T: 3 R: 4E Jefferson Lower Big Blue Natural Resources District	Meyer-Eggerling Pump	SO		01/29/1976	A 13968		
<u>Cub Creek, Trib. To</u>							
S: 4 T: 3 R: 4E Jefferson Lower Big Blue Natural Resources District	Cub Creek Reservoir 9-B	ST	213.20AF	08/26/1977	A 15094		
S: 16 T: 3 R: 4E Jefferson Lower Big Blue Natural Resources District	Cub Creek Reservoir 8-B	ST	127.20AF	05/07/1968	A 11412		
<u>Cub Creek Reservoir 8-B</u>							
S: 16 T: 3 R: 4E Jefferson Lower Big Blue Natural Resources District	Oscar Rosenthal Pump	SO		09/01/1971	A 12371		
<u>Cub Creek, Trib. To</u>							
S: 15 T: 3 R: 4E Jefferson Lower Big Blue Natural Resources District	Cub Creek Reservoir 8-C	ST	207.30AF	08/26/1977	A 15095		
S: 11 T: 3 R: 4E Jefferson Lower Big Blue Natural Resources District	Cub Creek Reservoir G-7	ST	20.90AF	08/26/1977	A 15093		
<u>Cub Creek</u>							
S: 1 T: 3 R: 4E Jefferson Norman E & Anita L Reimer	Pump	IR	1.60	03/07/1975	A 13463		
S: 36 T: 4 R: 4E Jefferson Roger Claassen	Pump	IR	1.30	08/09/1972	A 12710		
Klar Farm Inc	Pump	IR	2.20	08/01/1974	A 13119		

Surface Water Rights Data
 Claims, Applications, and Appropriations in Downstream Order
 Division No. 1D Big Blue River

Source Location Appropriator	Carrier Gage	Use	Grant in CFS/AF	Date of Priority	Docket/ App. Number	Annota.	FT. NT.
<u>Cub Creek, Trib. To</u>							
S: 6 T: 3 R: 5E Gage Dan Crawford	Crawford Pond	ST	66.00AF	04/21/2008	A 18590		
S: 13 T: 4 R: 4E Jefferson Joann Niemeier	Pump	IR	1.14	07/27/1972	A 12697		&
S: 20 T: 4 R: 5E Gage Lorenz Wollenburg	Wollenburg Reservoir	ST	4.90AF	11/28/1969	A 11827		
<u>Cub Creek</u>							
S: 29 T: 4 R: 5E Gage Ivan Pohlmann	Pump	IR	.70	07/27/1959	A 9740		
S: 28 T: 4 R: 5E Gage Gilbert R Reimer	Pump	IR	2.21	07/29/1971	A 12339		
Gilbert R Reimer	Reimer Reservoir	ST	25.00AF	07/29/1971	A 12340		
S: 27 T: 4 R: 5E Gage Thimm & Sons	Pump	IR	.83	02/16/1977	A 14726		
<u>Cub Creek, Trib. To</u>							
S: 34 T: 4 R: 5E Gage Lower Big Blue Natural Resources District	Cub Creek Reservoir G-6	ST	26.80AF	04/09/1971	A 12217		
Lower Big Blue Natural Resources District	Cub Creek Res. G-1 & G-1A	ST	17.10AF	04/09/1971	A 12218		
<u>Cub Creek</u>							
S: 24 T: 4 R: 5E Gage Stephen L Graff	Pump	IR	.66	03/09/1957	A 9316		
Stephen L Graff	Pump	IR	.04	06/03/1970	A 11955A		
Lynn D Stevens	Pump	IR	.13	01/15/1968	A 11313		
Curtis Bromm	Pump	IR	.44	04/09/1975	A 13542		
<u>Blue River, Big</u>							
S: 24 T: 4 R: 5E Gage Timothy J & Mary Schuster Graff	Pump	IR	1.86	07/19/1972	A 12688		
S: 19 T: 4 R: 6E Gage Harold R & Elaine J Penner Trustees	Pump	IR	2.13	03/28/1975	A 13508		
Harold R & Elaine J Penner Trustees	Pump	IR	.06	03/28/1975	A 13509		
H R L Farms	Pump	IR	1.14	08/24/1979	A 15587		
Harold R & Elaine J Penner Trustees	Pump	IR	5.00	07/30/1956	A 8701		
Harold R & Elaine J Penner Trustees	Pump	IR	1.13	06/24/1971	A 12303		

Surface Water Rights Data
 Claims, Applications, and Appropriations in Downstream Order
 Division No. 1D Big Blue River

Source Location Appropriator	Carrier Gage	Use	Grant in CFS/AF	Date of Priority	Docket/ App. Number	Annota.	FT. NT.
<u>Bottle Creek</u>							
S: 2 T: 3 R: 5E Gage Charles Witulski	Pump	IR	.47	01/29/1976	A 13971		
<u>Blue River, Big</u>							
S: 30 T: 4 R: 6E Gage Kenneth J Zimmerman	Pump	IR	2.81	02/27/1975	A 13447		
S: 29 T: 4 R: 6E Gage Lineweber & Dorn	Pump	IR	.93	07/20/1964	A 10397		
<u>Blue River, Big, Trib. To</u>							
S: 5 T: 4 R: 6E Gage Donald & Sheila Ebbers	Ebbers Reservoir No. 1	ST	85.20AF	07/24/1970	A 12030		
<u>Ebbers Reservoir No. 1</u>							
S: 5 T: 4 R: 6E Gage Donald & Sheila Ebbers	Pump	SO		07/24/1970	A 12031		
<u>Blue River, Big</u>							
S: 29 T: 4 R: 6E Gage Gary R James H & Vicki L Ensz	Pump	IR	.62	10/08/1953	A 5634		
Gary R James H & Vicki L Ensz	Pump	IR	.51	03/07/2003	A 18150A		
Gary R James H & Vicki L Ensz	Pump	IR	.57	03/07/2003	A 18150B	A-5634	D
Gary R James H & Vicki L Ensz	Pump	IR	1.01	08/18/1978	A 15324		
<u>Blue River, Big, Trib. To</u>							
S: 6 T: 3 R: 6E Gage William Scully Trust	S E C C Pond	ST	19.60AF	06/30/1988	A 16678		
<u>Blue River, Big</u>							
S: 32 T: 4 R: 6E Gage Ronald L & Connie M Bird	Pump	IR	.10	08/18/1969	A 11770		
S: 33 T: 4 R: 6E Gage Minart Inc	Pump	IR	.29	08/02/1954	A 6556		K
<u>Indian Creek, Trib. To</u>							
S: 3 T: 6 R: 6E Gage Lower Big Blue Natural Resources District	Little Indian Res. 1-A	ST	27.90AF	04/02/1976	A 14143		
S: 15 T: 6 R: 6E Gage Lower Big Blue Natural Resources District	Little Indian Creek Reservoir 1-D	ST	34.70AF	06/04/1973	A 12880		

Surface Water Rights Data
 Claims, Applications, and Appropriations in Downstream Order
 Division No. 1D Big Blue River

Source Location Appropriator	Carrier Gage	Use	Grant in CFS/AF	Date of Priority	Docket/ App. Number	Annota.	FT. NT.
<u>Little Indian Creek Reservoir 1-D</u>							
S: 15 T: 6 R: 6E Gage Lower Big Blue Natural Resources District	Schlake Pump	SO		03/21/1974	A 13002		
<u>Indian Creek, Trib. To</u>							
S: 18 T: 6 R: 7E Gage General Agricultural Services Ltd	Indian Creek Res. 6-C	ST	34.00AF	12/08/1958	A 9663		
General Agricultural Services Ltd	Indian Creek Res. 6-B	ST	14.00AF	12/08/1958	A 9664		
S: 19 T: 6 R: 7E Gage General Agricultural Services Ltd	Indian Creek Res. 6-A	ST	21.00AF	03/03/1955	A 7183		
<u>Indian Creek</u>							
S: 30 T: 6 R: 7E Gage David O Boesiger	Boesiger Reservoir	ST	76.00AF	05/21/1954	A 6316		
<u>Boesiger Reservoir</u>							
S: 30 T: 6 R: 7E Gage David O Boesiger	Pump	SO		05/21/1954	A 8670		
<u>Indian Creek, Trib. To</u>							
S: 36 T: 6 R: 6E Gage Oltman & Oltman	Schernikau Reservoir	ST	20.00AF	11/19/1956	A 8983		
<u>Schernikau Reservoir</u>							
S: 36 T: 6 R: 6E Gage James & Beth Oltman	Pump	SO		11/19/1956	A 9469		
<u>Indian Creek, Trib. To</u>							
S: 21 T: 6 R: 6E Gage Lower Big Blue Natural Resources District	Little Indian Creek Res. 3-D	ST	41.03AF	08/24/1966	A 10940		
<u>Little Indian Creek Reservoir 3-D</u>							
S: 21 T: 6 R: 6E Gage Lower Big Blue Natural Resources District	Spilker & Talley Pumps	SO		08/24/1966	A 10941		
<u>Town Creek, Trib. To</u>							
S: 7 T: 5 R: 7E Gage General Agricultural Services Ltd	Indian Creek Res. 9-B	ST	15.00AF	12/16/1958	A 9669		
S: 12 T: 5 R: 6E Gage General Agricultural Services Ltd	Indian Creek Res. 9-A	ST	38.00AF	12/16/1958	A 9668		
S: 13 T: 5 R: 6E Gage General Agricultural Services Ltd	Indian Creek Res. 9-11	ST	11.00AF	12/16/1958	A 9667		
General Agricultural Services Ltd	Indian Creek Res. 9-D	ST	20.00AF	12/16/1958	A 9670		

Surface Water Rights Data
 Claims, Applications, and Appropriations in Downstream Order
 Division No. 1D Big Blue River

Source Location Appropriator	Carrier Gage	Use	Grant in CFS/AF	Date of Priority	Docket/ App. Number	Annota.	FT. NT.
<u>Town Creek, Trib. To</u>							
S: 24 T: 5 R: 6E Gage General Agricultural Services Ltd	Indian Creek Res. 9-24	ST	5.00AF	04/17/1959	A 9721		
<u>Indian Creek</u>							
S: 15 T: 4 R: 6E Gage Grant Hoyle	Pump	IR	1.91	11/29/1984	A 16346		
S: 22 T: 4 R: 6E Gage Gary L Carstens	Pump	IR	1.04	08/13/1984	A 16322		
Alvin Miller	Pump	IR	.45	11/29/1984	A 16347		
<u>Blue River, Big, Trib. To</u>							
S: 6 T: 3 R: 6E Gage SCC Foundation	S E C C Pond #2	ST	13.00AF	11/03/1994	A 17415		
S: 4 T: 3 R: 6E Gage Laverna Dusenbery	Dusenbery-Doyle Res. BIG BLUE RIVER AT BEATRICE, NE	ST	75.00AF	10/17/1978	A 15351		#
S: 15 T: 3 R: 6E Gage Ron Belding	Belding Upper Reservoir	ST	10.20AF	08/16/2004	A 18263		
Ron Belding	Belding Lower Reservoir	ST	14.20AF	08/16/2004	A 18264		
<u>Crystal Creek</u>							
S: 15 T: 3 R: 6E Gage Ron Belding	Belding North Small Res.	ST	1.05AF	10/27/2005	A 18355		
Ron Belding	Belding North Small Res.	ST	2.96AF	10/27/2005	A 18354		
<u>Blue River, Big, Trib. To</u>							
S: 15 T: 3 R: 6E Gage Ron Belding	Pump	IR	.25	04/06/2000	A 17842		K
S: 10 T: 3 R: 6E Gage Verdis R Zimmerman	Pump	IR	.20	04/03/1931	A 2196		
<u>Blue River, Big</u>							
S: 3 T: 3 R: 6E Gage Tyser & Ziegler	Pumps	IR	.15	07/14/1955	A 7762		K
S: 2 T: 3 R: 6E Gage Magdalene Andreas	Pump	IR	1.99	07/05/1974	A 13064		
S: 1 T: 3 R: 6E Gage William E Goossen Trust	Pump	IR	1.94	03/11/2008	A 18574		
William E & Mary Goossen	Pump	IR	.29	10/13/1953	A 5640	EXT-1467	

Surface Water Rights Data
 Claims, Applications, and Appropriations in Downstream Order
 Division No. 1D Big Blue River

Source Location Appropriator	Carrier Gage	Use	Grant in CFS/AF	Date of Priority	Docket/ App. Number	Annota.	FT. NT.
<u>Bear Creek, Trib. To</u>							
S: 21 T: 5 R: 8E Gage Lower Big Blue Natural Resources District	Bear Creek Reservoir 7-J	ST	97.70AF	11/28/1969	A 11828		
<u>Bear Creek Reservoir 7-J</u>							
S: 21 T: 5 R: 8E Gage Lower Big Blue Natural Resources District	Parde Pump	SO		02/18/1971	A 12165		
<u>Bear Creek, Trib. To</u>							
S: 17 T: 5 R: 8E Gage Lower Big Blue Natural Resources District	Bear Creek Reservoir 7-G	ST	52.00AF	05/03/1976	A 14201		
S: 19 T: 5 R: 8E Gage Lower Big Blue Natural Resources District	Bear Creek Reservoir 7-F	ST	83.90AF	09/23/1971	A 12386		
S: 13 T: 5 R: 7E Gage Lower Big Blue Natural Resources District	Bear Creek Reservoir 7-E	ST	60.90AF	02/28/1975	A 13451		
S: 23 T: 5 R: 7E Gage Lower Big Blue Natural Resources District	Bear Creek Reservoir 7-B	ST	64.40AF	02/07/1967	A 11039		
<u>Bear Creek Reservoir 7-B</u>							
S: 23 T: 5 R: 7E Gage Lower Big Blue Natural Resources District	Debuhr-Harms Pump	SO		04/28/1970	A 11924		
<u>Bear Creek, Trib. To</u>							
S: 25 T: 5 R: 7E Gage Lower Big Blue Natural Resources District	Bear Creek Reservoir 7-C	ST	38.60AF	11/28/1969	A 11829		
<u>Bear Creek Reservoir 7-C</u>							
S: 25 T: 5 R: 7E Gage Lower Big Blue Natural Resources District	Jurgens Pump	SO		07/06/1971	A 12317		
<u>Bear Creek</u>							
S: 26 T: 5 R: 7E Gage Edward G & Bernice L Parde	Pump	IR	2.13	12/30/1964	A 10494		
S: 27 T: 5 R: 7E Gage Elmer C Jr & Diane K Zimmerman	Pump	IR	.60	05/09/1977	A 14935		
<u>Bear Creek, Trib. To</u>							
S: 27 T: 5 R: 7E Gage Lower Big Blue Natural Resources District	Bear Creek Reservoir 7-D	ST	98.23AF	11/06/1964	A 10465		
<u>Bear Creek Reservoir 7-D</u>							
S: 27 T: 5 R: 7E Gage Lower Big Blue Natural Resources District	Thees Ehmen Pump	SO		06/17/1969	A 11728		

Surface Water Rights Data
 Claims, Applications, and Appropriations in Downstream Order
 Division No. 1D Big Blue River

Source Location Appropriator	Carrier Gage	Use	Grant in CFS/AF	Date of Priority	Docket/ App. Number	Annota.	FT. NT.
<u>Bear Creek</u>							
S: 34 T: 5 R: 7E Gage George G Dorn Estate	Pump	IR	.43	02/19/1957	A 9226		
<u>Bear Creek, Trib. To</u>							
S: 33 T: 5 R: 7E Gage Lower Big Blue Natural Resources District	Bear Creek Reservoir 6-A	ST	32.50AF	08/04/1975	A 13702		
S: 6 T: 4 R: 8E Gage Lower Big Blue Natural Resources District	Bear Pierce Cedar Creek Reservoir 8-C	ST	92.00AF	08/04/1975	A 13705		
<u>Bear-Pierce-Cedar 8-C Reservoir</u>							
S: 6 T: 4 R: 8E Gage Lower Big Blue Natural Resources District	Pump	SO	77.40AF	03/12/2008	A 18575	A-13705	
<u>Bear Creek, Trib. To</u>							
S: 11 T: 4 R: 7E Gage Lower Big Blue Natural Resources District	Bear Creek Reservoir 8-B	ST	68.30AF	04/18/1966	A 10834		
<u>Bear Creek Reservoir 8-B</u>							
S: 11 T: 4 R: 7E Gage Lower Big Blue Natural Resources District	Busboom Pumps	SO		06/17/1969	A 11729		
<u>Bear Creek, Trib. To</u>							
S: 9 T: 4 R: 7E Gage Lower Big Blue Natural Resources District	Bear Creek Reservoir 6-B	ST	92.50AF	04/18/1966	A 10833		
<u>Pierce Creek, Trib. To</u>							
S: 33 T: 6 R: 7E Gage Lower Big Blue Natural Resources District	Bear Creek Reservoir 4-A	ST	155.50AF	05/22/1968	A 11430		
<u>Bear Creek Reservoir 4-A</u>							
S: 33 T: 6 R: 7E Gage Lower Big Blue Natural Resources District	G Busboom Pumps	SO		04/28/1970	A 11926		
<u>Pierce Creek, Trib. To</u>							
S: 4 T: 5 R: 7E Gage Lower Big Blue Natural Resources District	Bear Creek Reservoir 4-C	ST	54.80AF	05/22/1968	A 11431		
<u>Bear Creek Reservoir 4-C</u>							
S: 4 T: 5 R: 7E Gage Lower Big Blue Natural Resources District	Pump	SO	39.40AF	01/29/2008	A 18566	A-11431	
<u>Pierce Creek, Trib. To</u>							
S: 11 T: 5 R: 7E Gage Lower Big Blue Natural Resources District	Bear Creek Reservoir 5-B	ST	43.90AF	10/21/1974	A 13244		

Surface Water Rights Data
 Claims, Applications, and Appropriations in Downstream Order
 Division No. 1D Big Blue River

Source Location Appropriator	Carrier Gage	Use	Grant in CFS/AF	Date of Priority	Docket/ App. Number	Annota.	FT. NT.
<u>Pierce Creek, Trib. To</u>							
S: 10 T: 5 R: 7E Gage Lower Big Blue Natural Resources District	Bear Creek Reservoir 5-A	ST	112.70AF	10/21/1974	A 13243		
S: 20 T: 5 R: 7E Gage Lower Big Blue Natural Resources District	Bear Creek Reservoir 3-B	ST	30.40AF	11/03/1967	A 11270		
S: 21 T: 5 R: 7E Gage Lower Big Blue Natural Resources District	Bear Creek Reservoir 3-C	ST	60.00AF	11/22/1967	A 11279		
S: 30 T: 5 R: 7E Gage Lower Big Blue Natural Resources District	Bear Creek Reservoir 3-A	ST	77.30AF	02/07/1967	A 11038		
<u>Bear Creek Reservoir 3-A</u>							
S: 30 T: 5 R: 7E Gage Lower Big Blue Natural Resources District	F Daubendiek Pumps	SO		04/28/1970	A 11925		
<u>Pierce Creek</u>							
S: 31 T: 5 R: 7E Gage Fred Daubendiek	Pump	IR	.59	06/12/1969	A 11726		
S: 6 T: 4 R: 7E Gage William D Zimmerman	Pump	IR	1.20	02/04/1957	A 9163		
<u>Bear Creek</u>							
S: 8 T: 4 R: 7E Gage Geneva Parde	Pump	IR	.84	03/03/1989	A 16751	T-1186	
Geneva Parde	Pump	IR	.27	11/17/2006	A 18431		
S: 7 T: 4 R: 7E Gage Richard Baehr	Pump	IR	.71	08/11/1969	A 11765		
<u>Bear Creek, Trib. To</u>							
S: 12 T: 4 R: 6E Gage Lower Big Blue Natural Resources District	Bear Creek Reservoir 2-B	ST	128.20AF	12/08/1972	A 12775		
S: 18 T: 4 R: 7E Gage Lower Big Blue Natural Resources District	Bear Creek Reservoir 2-A	ST	111.90AF	12/08/1972	A 12774		
<u>Bear Creek</u>							
S: 26 T: 4 R: 6E Gage James A & Lo Ida F Thornburg	Pump	IR	.96	02/11/1976	A 14015		
S: 25 T: 4 R: 6E Gage Loni Leners	Pump	IR	1.52	07/12/1968	A 11485A		
Loni Leners	Pump	IR	.08	07/12/1968	A 11485B		

Surface Water Rights Data
 Claims, Applications, and Appropriations in Downstream Order
 Division No. 1D Big Blue River

Source Location Appropriator	Carrier Gage	Use	Grant in CFS/AF	Date of Priority	Docket/ App. Number	Annota.	FT. NT.
<u>Bear Creek</u>							
S: 36 T: 4 R: 6E Gage Department of Institutions	Pumps	IR	.95	04/22/1928	A 2010		
Department of Institutions	Pump	IR	5.23	01/10/1957	A 9092		
<u>Bear Creek, Trib. To</u>							
S: 25 T: 4 R: 6E Gage Kirk D & Denise L Thornburg	Thornburg Reservoir No. 1	ST	41.20AF	08/03/1979	A 15539		
<u>Thornburg Reservoir No. 1</u>							
S: 25 T: 4 R: 6E Gage Dean Thornburg	Pump	SO		03/26/1980	A 15634		
<u>Bear Creek, Trib. To</u>							
S: 29 T: 4 R: 7E Gage Lower Big Blue Natural Resources District	Bear Creek Reservoir 2-1	ST	26.80AF	12/23/1970	A 12131		
<u>Bear Creek</u>							
S: 1 T: 3 R: 6E Gage Jeffrey Rudder	Pump	IR	.41	01/27/1978	A 15176		
<u>Blue River, Big</u>							
S: 12 T: 3 R: 6E Gage Dorn & Dorn	Pump	IR	2.71	09/08/2004	A 18268		K
Alvin & Sena Dorn	Pump	IR	2.61	04/08/1976	A 14169		
Hill Family Trust	Pump	IR	1.77	05/29/2008	A 18599		
S: 7 T: 3 R: 7E Gage Gerald W Buss	Pump	IR	1.69	03/23/1961	A 9913		
William E & Mary Goossen	Pump	IR	.09	04/24/1940	A 3142		
William E & Mary Goossen	Pump	IR	.83	09/14/1955	A 8122	EXT-1466	K
<u>Cedar Creek</u>							
S: 9 T: 4 R: 8E Gage Lower Big Blue Natural Resources District	Cedar Creek Reservoir 9-A	ST	227.00AF	02/16/1977	A 14728		
<u>Cedar Creek, Trib. To</u>							
S: 8 T: 4 R: 8E Gage Lower Big Blue Natural Resources District	Cedar Creek Reservoir 9-F	ST	31.20AF	05/03/1977	A 14926		
S: 24 T: 4 R: 7E Gage Lower Big Blue Natural Resources District	Cedar Creek Reservoir 9-B	ST	107.80AF	08/22/1969	A 11778		

Surface Water Rights Data
 Claims, Applications, and Appropriations in Downstream Order
 Division No. 1D Big Blue River

Source Location Appropriator	Carrier Gage	Use	Grant in CFS/AF	Date of Priority	Docket/ App. Number	Annota.	FT. NT.
<u>Cedar Creek Reservoir 9-B</u>							
S: 24 T: 4 R: 7E Gage Lower Big Blue Natural Resources District	E Miller Pumps	SO		08/22/1969	A 11780		
<u>Cedar Creek, Trib. To</u>							
S: 23 T: 4 R: 7E Gage Lower Big Blue Natural Resources District	Cedar Creek Reservoir 9-E	ST	57.40AF	08/22/1969	A 11779		
<u>Cedar Creek Reservoir 9-E</u>							
S: 23 T: 4 R: 7E Gage Lower Big Blue Natural Resources District	Elmer Schuster Pump	SO		08/22/1969	A 11781		
<u>Cedar Creek</u>							
S: 35 T: 4 R: 7E Gage Gary L Carstens	Pump	IR	.94	08/10/1981	A 15962		
<u>Cedar Creek, Trib. To</u>							
S: 22 T: 4 R: 7E Gage Evers et al	Evers Farm Pond	ST	13.28AF	02/21/2007	A 18458		
<u>Ever's Farms Pond</u>							
S: 22 T: 4 R: 7E Gage Evers et al	Pump	SO	13.28AF	02/21/2007	A 18459	A-18548	
<u>Cedar Creek, Trib. To</u>							
S: 27 T: 4 R: 7E Gage Lower Big Blue Natural Resources District	Cedar Creek Reservoir 9-C	ST	108.20AF	08/31/1976	A 14432		
S: 34 T: 4 R: 7E Gage Lower Big Blue Natural Resources District	Cedar Creek Reservoir 9-D	ST	82.00AF	09/21/1970	A 12082		
<u>Cedar Creek Reservoir 9-D</u>							
S: 34 T: 4 R: 7E Gage Lower Big Blue Natural Resources District	Pump	SO		03/18/1974	A 12999		
<u>Cedar Creek</u>							
S: 10 T: 3 R: 7E Gage Harvey Cramer	Pump	IR	1.19	03/12/1976	A 14088		
S: 17 T: 3 R: 7E Gage John & Nicole Ideus	Pump	IR	2.16	08/04/1983	A 16224E		
S: 9 T: 3 R: 7E Gage Stanley T & Judy E Meyer	Pump	IR	1.51	08/04/1983	A 16224B		
S: 8 T: 3 R: 7E Gage Arlan & Marilyn Ideus	Pump	IR	.95	08/04/1983	A 16224C		

Surface Water Rights Data
 Claims, Applications, and Appropriations in Downstream Order
 Division No. 1D Big Blue River

Source Location Appropriator	Carrier Gage	Use	Grant in CFS/AF	Date of Priority	Docket/ App. Number	Annota.	FT. NT.
<u>Cedar Creek</u>							
S: 17 T: 3 R: 7E Gage							
Arlan Ideus	Pump	IR	1.96	08/04/1983	A 16224D		
Arlene K Owens	Pump	IR	2.76	08/04/1983	A 16224A		
<u>Blue River, Big</u>							
S: 18 T: 3 R: 7E Gage							
Homer H & Alma R Seitz	Pump	IR	2.23	02/16/1990	A 16928		
William E & Mary Goossen	Pump	IR	3.17	02/07/1969	A 11636		
Homer H & Alma R Seitz	Pump	IR	2.01	12/27/1974	A 13334		
S: 13 T: 3 R: 6E Gage							
Michael J & Debra K Goossen	Pump	IR	1.14	03/12/1976	A 14090		
William E & Mary Goossen	Pump	IR	1.29	08/10/1981	A 15963		K
S: 24 T: 3 R: 6E Gage							
Robert H & Beverly H Seitz	Pump	IR	.41	07/24/1934	A 2438		
Robert H & Beverly H Seitz	Pump	IR	.76	02/23/1956	A 8373		
S: 19 T: 3 R: 7E Gage							
John D Remmers	Pump	IR	2.07	01/16/1976	A 13946		
S: 30 T: 3 R: 7E Gage							
John D Remmers	Pump	IR	1.97	02/07/1964	A 10303		
S: 19 T: 3 R: 7E Gage							
John D Remmers	Pump	IR	.73	01/17/1973	A 12792		
S: 30 T: 3 R: 7E Gage							
James W Hamm	Pump	IR	.50	04/10/1989	A 16769		K
Robert W Bernard	Pump	IR	1.36	11/22/1955	A 8261		
S: 20 T: 3 R: 7E Gage							
Beatrice Concrete Company Inc	Pump	IR	.57	03/18/1955	A 7241		K
S: 29 T: 3 R: 7E Gage							
Martha L Zarybnicky	Pump	IR	.27	04/27/1956	A 8522		
Arlan D & Cynthia A Parde	Pump	IR	1.08	06/21/1956	A 8635		
Martha L Zarybnicky	Pump	IR	.19	01/04/1949	A 4416		
Martha L Zarybnicky	Pump	IR	.28	04/09/1971	A 12219		
Louise A Leitschuck	Pump	IR	.17	02/23/1981	A 15772		K
Kenneth Frerichs	Pump	IR	1.34	11/03/2003	A 18200		
S: 5 T: 2 R: 7E Gage							
Brian D & Julie A Toalson	Pump	IR	2.60	07/10/1974	A 13070A		
Lee E Rice Revocable Trust	Pump	IR	2.29	07/10/1974	A 13070B		

Surface Water Rights Data
 Claims, Applications, and Appropriations in Downstream Order
 Division No. 1D Big Blue River

Source Location Appropriator	Carrier Gage	Use	Grant in CFS/AF	Date of Priority	Docket/ App. Number	Annota.	FT. NT.
<u>Blue River, Big</u>							
S: 5 T: 2 R: 7E Gage							
Lee E Rice Revocable Trust	Pump	IR	2.29	07/10/1974	A 13070B		
Viola Hutchinson	Pump	IR	.19	07/10/1974	A 13070C		
Kenneth Frerichs	Pump	IR	2.43	02/07/2003	A 18142		
Darrell & Rogene A Christenson	Pump	IR	2.31	07/01/1964	A 10389		
Larry Frerichs	Pump	IR	2.29	12/02/1975	A 13887		
<u>Mud Creek, Trib. To</u>							
S: 1 T: 3 R: 8E Gage							
Lower Big Blue Natural Resources District	Mud Creek Reservoir 2-H	ST	87.40AF	04/06/1965	A 10607		
<u>Mud Creek Reservoir 2-H</u>							
S: 1 T: 3 R: 8E Gage							
Lower Big Blue Natural Resources District	Leners Pump	SO		03/30/1973	A 12850		
<u>Mud Creek, Trib. To</u>							
S: 23 T: 4 R: 8E Gage							
Lower Big Blue Natural Resources District	Mud Creek Reservoir 2-D	ST	50.70AF	06/26/1964	A 10388		
S: 14 T: 4 R: 8E Gage							
Norm Parde Jr	Norm Parde Reservoir	ST	72.20AF	03/01/2005	A 18282		
<u>Norm Parde Reservoir</u>							
S: 14 T: 4 R: 8E Gage							
Norm Parde Jr	Pump	SO	59.40AF	03/01/2005	A 18283		
<u>Mud Creek, Trib. To</u>							
S: 22 T: 4 R: 8E Gage							
Lower Big Blue Natural Resources District	Mud Creek Reservoir 2-C	ST	71.10AF	04/06/1965	A 10605		
S: 33 T: 4 R: 8E Gage							
Lower Big Blue Natural Resources District	Mud Creek Reservoir 5-A	ST	124.79AF	04/06/1965	A 10604		
<u>Mud Creek Reservoir 5-A</u>							
S: 33 T: 4 R: 8E Gage							
Lower Big Blue Natural Resources District	Leners Pump	SO		03/12/1976	A 14089		
<u>Mud Creek</u>							
S: 36 T: 4 R: 7E Gage							
Lower Big Blue Natural Resources District	Mud Creek Reservoir 2-A	ST	252.80AF	08/06/1970	A 12054		
<u>Mud Creek, Trib. To</u>							
S: 22 T: 3 R: 7E Gage							
Alfred Daubendiek Jr	Pump	IR	.10	03/29/1977	A 14862		
Alfred Daubendiek Jr	Daubendiek Res. No. 1	ST	8.40AF	02/07/1979	A 15414		

Surface Water Rights Data
 Claims, Applications, and Appropriations in Downstream Order
 Division No. 1D Big Blue River

Source Location Appropriator	Carrier Gage	Use	Grant in CFS/AF	Date of Priority	Docket/ App. Number	Annota.	FT. NT.
<u>Mud Creek, Trib. To</u> S: 22 T: 3 R: 7E Gage Alfred Daubendiek Jr	Daubendiek Res. No. 1	ST	8.40AF	02/07/1979	A 15414		
<u>Mud Creek</u> S: 22 T: 3 R: 7E Gage Alfred Daubendiek Jr	Daubendiek Res. No. 1	SS	8.40AF	08/10/1981	A 15960	A-15414	B
<u>Daubendiek Reservoir No. 1</u> S: 22 T: 3 R: 7E Gage Alfred Daubendiek Jr	Pump	SI		01/17/1980	A 15609	A-14862	
Alfred Daubendiek Jr	Pump	SO		01/17/1980	A 15609		
<u>Mud Creek</u> S: 22 T: 3 R: 7E Gage Alfred Daubendiek Jr	Pump	IR	1.04	01/05/1977	A 14628		
<u>Bloody Run, Trib. To</u> S: 9 T: 3 R: 8E Gage Lower Big Blue Natural Resources District	Mud Creek Reservoir 4-E	ST	77.00AF	04/06/1965	A 10603		
S: 16 T: 3 R: 8E Gage Lower Big Blue Natural Resources District	Mud Creek Reservoir 4-D	ST	57.23AF	04/06/1965	A 10602		
S: 21 T: 3 R: 8E Gage Lower Big Blue Natural Resources District	Mud Creek Reservoir 4-C	ST	71.39AF	04/06/1965	A 10601		
<u>Mud Creek Reservoir 4-C</u> S: 21 T: 3 R: 8E Gage Lower Big Blue Natural Resources District	Pump	SO	57.00AF	04/20/2001	A 17975		
<u>Bloody Run</u> S: 13 T: 3 R: 7E Gage Lower Big Blue Natural Resources District	Mud Creek Reservoir 4-J	ST	1,824.95AF	06/19/1967	A 11177		
<u>Bloody Run, Trib. To</u> S: 12 T: 3 R: 7E Gage Lower Big Blue Natural Resources District	Mud Creek Reservoir 4-8	ST	37.90AF	04/07/1971	A 12211		
<u>Mud Creek</u> S: 22 T: 3 R: 7E Gage Alfred Daubendiek Jr	Daubendiek Pit	ST	31.00AF	08/10/1981	A 15961		
<u>Mud Creek, Trib. To</u> S: 21 T: 3 R: 7E Gage Alfred Daubendiek Jr	Pump	IR	.94	01/17/1980	A 15610		

Surface Water Rights Data
 Claims, Applications, and Appropriations in Downstream Order
 Division No. 1D Big Blue River

Source Location Appropriator	Carrier Gage	Use	Grant in CFS/AF	Date of Priority	Docket/ App. Number	Annota.	FT. NT.
<u>Mud Creek</u>							
S: 34 T: 3 R: 7E Gage Clarence L & Harriet J McKinzie Trustees	McKinzie Reservoir No. 1	ST	.53AF	03/16/1978	A 15205		
<u>Mud Creek, Trib. To</u>							
S: 35 T: 3 R: 7E Gage Lower Big Blue Natural Resources District	Mud Creek Reservoir 3-A	ST	161.06AF	04/06/1965	A 10606		
S: 34 T: 3 R: 7E Gage Alfred Daubendiek Jr	Pump	IR	.46	01/30/1989	A 16742		
<u>Blue River, Big</u>							
S: 8 T: 2 R: 7E Gage Larry Frerichs	Pump	IR	1.50	05/07/1982	A 16102		
S: 9 T: 2 R: 7E Gage Bertha Anna Trump	Pump	IR	.46	08/02/1955	A 7857A		
Gerald F Frerichs	Pump	IR	.10	08/02/1955	A 7857B		
<u>Blue River, Big, Trib. To</u>							
S: 2 T: 2 R: 7E Gage Wilmer M Schlake	Schlake Reservoir	ST	14.80AF	06/21/2000	A 17875		
<u>Blue River, Big</u>							
S: 9 T: 2 R: 7E Gage Eldon L & Margaret H Whitehead	Pump	IR	1.05	05/12/1966	A 10845A		
Lynn L Harden	Pump	IR	.26	05/12/1966	A 10845B		
S: 17 T: 2 R: 7E Gage Jerry W Marples	Pump	IR	2.31	03/17/1965	A 10571		
Jerry W Marples	Pump	IR	.21	07/27/1955	A 7802		K
Jerry W Marples	Pump	IR	.91	12/27/1971	A 12469		
Roland F Dorn	Blue Springs Plant	PR	450.00	//1868	D 1047		
<u>Bill's Creek</u>							
S: 2 T: 2 R: 6E Gage George E & Garoldene A Pinkerton	Pump	IR	.30	08/23/1956	A 8766		K
S: 11 T: 2 R: 6E Gage Duane Allington Trust	Pump	IR	.50	01/29/1957	A 9149		
<u>Indian Creek, Big, Trib. To</u>							
S: 6 T: 2 R: 4E Jefferson Lower Big Blue Natural Resources District	Big Indian Creek Res. 10-A	ST	178.80AF	01/03/1966	A 10742		

Surface Water Rights Data
 Claims, Applications, and Appropriations in Downstream Order
 Division No. 1D Big Blue River

Source Location Appropriator	Carrier Gage	Use	Grant in CFS/AF	Date of Priority	Docket/ App. Number	Annota.	FT. NT.
<u>Big Indian Creek Reservoir 10-A</u>							
S: 6 T: 2 R: 4E Jefferson Lower Big Blue Natural Resources District	Sasse Pump	SO		01/16/1969	A 11616		
<u>Indian Creek, Big. Trib. To</u>							
S: 16 T: 2 R: 4E Jefferson Lower Big Blue Natural Resources District	Big Indian Creek Res. 9-B	ST	89.80AF	01/12/1965	A 10508		
<u>Big Indian Creek Reservoir 9-B</u>							
S: 9 T: 2 R: 4E Jefferson Lower Big Blue Natural Resources District	Pump	SO		04/01/1975	A 13519		
S: 16 T: 2 R: 4E Jefferson Lower Big Blue Natural Resources District	Schroeder Pump	SO	71.20AF	08/25/1969	A 11782		K
<u>Indian Creek, Big. Trib. To</u>							
S: 15 T: 2 R: 4E Jefferson Lower Big Blue Natural Resources District	Big Indian Creek Res. 8-B	ST	66.20AF	01/12/1965	A 10504		
<u>Indian Creek, Big</u>							
S: 27 T: 2 R: 4E Jefferson Melvin Weers	Pump	IR	1.56	12/15/1977	A 15152		&K
<u>Indian Creek, Big. Trib. To</u>							
S: 33 T: 2 R: 4E Jefferson Lower Big Blue Natural Resources District	Big Indian Creek Res. 8-E	ST	166.00AF	06/23/1972	A 12669		
<u>Big Indian Creek Reservoir 8-E</u>							
S: 33 T: 2 R: 4E Jefferson Lower Big Blue Natural Resources District	Pretzer Pump	SO		08/30/1976	A 14428		K
Lower Big Blue Natural Resources District	Freitage Pump	SO		08/29/1974	A 13179		
<u>Indian Creek, Big. Trib. To</u>							
S: 4 T: 1 R: 4E Jefferson Lower Big Blue Natural Resources District	Big Indian Creek Res. 8-F	ST	51.00AF	06/23/1972	A 12670		
<u>Big Indian Creek Res. 8-F</u>							
S: 4 T: 1 R: 4E Jefferson Lower Big Blue Natural Resources District	Pretzer Pump	SI	46.00AF	05/17/2004	A 18239	A-14428	
<u>Indian Creek, Big. Trib. To</u>							
S: 3 T: 1 R: 4E Jefferson Lower Big Blue Natural Resources District	Big Indian Creek Res. 8-G	ST	95.40AF	06/23/1972	A 12671		
S: 36 T: 3 R: 4E Jefferson Lower Big Blue Natural Resources District	Big Indian Creek Res. 17-B	ST	203.18AF	01/12/1965	A 10500		

Surface Water Rights Data
 Claims, Applications, and Appropriations in Downstream Order
 Division No. 1D Big Blue River

Source Location Appropriator	Carrier Gage	Use	Grant in CFS/AF	Date of Priority	Docket/ App. Number	Annota.	FT. NT.
<u>Indian Creek, Big. Trib. To</u> S: 13 T: 2 R: 4E Jefferson Edwin Schmidt	Pump	IR	.23	08/03/1979	A 15538		&K
S: 24 T: 2 R: 4E Jefferson Lower Big Blue Natural Resources District	Big Indian Creek Res. 17-A	ST	260.00AF	03/28/1966	A 10815		
S: 7 T: 1 R: 5E Gage Phyllis Schoenholz	Callan Reservoir	ST	137.00AF	10/23/1963	A 10254		
<u>Lottman-Carpenter Reservoir</u> S: 36 T: 2 R: 4E Jefferson Cindy M Lottman	Pump	SO	21.90AF	05/12/2004	A 18238	A-18158, C-72	
<u>Spring Creek, Trib. To</u> S: 36 T: 2 R: 4E Jefferson Cindy M Lottman	Lottman-Carpenter Res.	ST	21.90AF	03/25/2003	A 18158	A-11172	
S: 31 T: 2 R: 5E Jefferson Lower Big Blue Natural Resources District	Big Indian Creek Res. 7-A	ST	258.60AF	06/15/1967	A 11172		
<u>Big Indian Creek Reservoir 7-A</u> S: 36 T: 2 R: 4E Jefferson Lower Big Blue Natural Resources District	Pump	SO	142.70AF	12/14/1978	A 15375		K
<u>Indian Creek, Big. Trib. To</u> S: 30 T: 2 R: 5E Gage Lower Big Blue Natural Resources District	Big Indian Creek Res. 7-B	ST	122.00AF	01/12/1965	A 10499		
<u>Big Indian Creek Reservoir 7-B</u> S: 30 T: 2 R: 5E Gage Lower Big Blue Natural Resources District	Raymond J Thomsen Pump	SO	100.20AF	08/15/1967	A 11224		K
<u>Indian Creek, Big. Trib. To</u> S: 31 T: 2 R: 5E Gage Lower Big Blue Natural Resources District	Big Indian Creek Res. 7-1-B	ST	39.70AF	06/15/1965	A 10643		
S: 5 T: 1 R: 5E Gage Lower Big Blue Natural Resources District	Big Indian Creek Res. 6-B	ST	106.60AF	08/15/1967	A 11225		
<u>Elm Creek</u> S: 5 T: 2 R: 5E Gage Lower Big Blue Natural Resources District	Big Indian Creek Res. 16-B	ST	109.70AF	12/23/1970	A 12130		
<u>Elm Creek, Trib. To</u> S: 22 T: 2 R: 5E Gage Melvin Hubka	Pump	IR	.30	03/29/1972	A 12569		&K

Surface Water Rights Data
 Claims, Applications, and Appropriations in Downstream Order
 Division No. 1D Big Blue River

Source Location Appropriator	Carrier Gage	Use	Grant in CFS/AF	Date of Priority	Docket/ App. Number	Annota.	FT. NT.
<u>Elm Creek And Elm Creek, Trib. To</u>							
S: 33 T: 2 R: 5E Gage Lower Big Blue Natural Resources District	Big Indian Creek Res. 16-C	ST	336.00AF	04/19/1974	A 13024		
<u>Indian Creek, Big, Trib. To</u>							
S: 3 T: 1 R: 5E Gage Lower Big Blue Natural Resources District	Big Indian Creek Res. 6-E	ST	49.54AF	01/12/1965	A 10501		
S: 9 T: 1 R: 5E Gage Lower Big Blue Natural Resources District	Big Indian Creek Res. 6-G	ST	64.70AF	09/15/1967	A 11252		
S: 2 T: 1 R: 5E Gage Lower Big Blue Natural Resources District	Big Indian Creek Res. 6-F	ST	45.69AF	01/12/1965	A 10503		
S: 21 T: 1 R: 5E Gage Lower Big Blue Natural Resources District	Big Indian Creek Res. 5-F	ST	103.50AF	05/18/1971	A 12266		
S: 16 T: 1 R: 5E Gage Lower Big Blue Natural Resources District	Big Indian Creek Res. 5-E	ST	58.80AF	05/18/1971	A 12267		
S: 23 T: 1 R: 5E Gage Lower Big Blue Natural Resources District	Big Indian Creek Res. 5-D	ST	100.60AF	11/16/1965	A 10717		
<u>Indian Creek, Big, Reservoir 5-D</u>							
S: 23 T: 1 R: 5E Gage Patrick Jurgens	Pump	SO	84.80AF	05/30/2001	A 17983		
<u>Indian Creek, Big</u>							
S: 13 T: 1 R: 5E Gage Michael Vitosh	Pump	IR	1.03	01/17/1978	A 15164		K
S: 24 T: 1 R: 5E Gage Arnold Vitosh	Pump	IR	1.57	05/11/1979	A 15476		
<u>Indian Creek, Big, Trib. To</u>							
S: 25 T: 1 R: 5E Gage Lower Big Blue Natural Resources District	Big Indian Creek Res. 5-A	ST	125.60AF	01/03/1966	A 10743		
<u>Indian Creek, Big</u>							
S: 19 T: 1 R: 6E Gage Earl Spitsnogle	Pump	IR	1.62	03/27/2007	A 18492		
<u>Big Indian Creek Reservoir 5-A</u>							
S: 25 T: 1 R: 5E Gage Lower Big Blue Natural Resources District	Pump	SO	81.00AF	01/12/1984	A 16260	T-1295	

Surface Water Rights Data
 Claims, Applications, and Appropriations in Downstream Order
 Division No. 1D Big Blue River

Source Location Appropriator	Carrier Gage	Use	Grant in CFS/AF	Date of Priority	Docket/ App. Number	Annota.	FT. NT.
<u>Ash Creek</u>							
S: 14 T: 2 R: 5E Gage Stukenholtzes And Schlake	Pump	IR	1.87	08/23/1972	A 12724		&K
Stukenholtzes And Schlake	Snyder Reservoir No. 1	ST	7.20AF	08/23/1972	A 12725		&
<u>Snyder Reservoir No. 1</u>							
S: 14 T: 2 R: 5E Gage Stukenholtzes And Schlake	Pump	SI		08/23/1972	A 12726	A-12724	&K
<u>Ash Creek</u>							
S: 23 T: 2 R: 5E Gage Larry Vitosh	Pump	IR	.67	10/28/1965	A 10709A		&K
Gary Vitosh	Pump	IR	.83	10/28/1965	A 10709B		&
<u>Ash Creek, Trib. To</u>							
S: 25 T: 2 R: 5E Gage Melvin D Vitosh	Vitosh Reservoir No. 1	ST	25.60AF	09/05/1967	A 11242		
<u>Ash Creek</u>							
S: 25 T: 2 R: 5E Gage Melvin D Vitosh	Vitosh Reservoir No. 1	SS	25.60AF	03/30/1981	A 15815	A-11242	B
<u>Vitosh Reservoir No. 1</u>							
S: 25 T: 2 R: 5E Gage Melvin D Vitosh	Pump	SO		09/05/1967	A 11243		K
<u>Ash Creek</u>							
S: 25 T: 2 R: 5E Gage Melvin D Vitosh	Pump	IR	.29	07/26/1977	A 15049		K
S: 36 T: 2 R: 5E Gage Lower Big Blue Natural Resources District	Big Indian Creek Res. 15-B	ST	225.70AF	07/26/1965	A 10661		
<u>Big Indian Creek Reservoir 15-B</u>							
S: 25 T: 2 R: 5E Gage Lower Big Blue Natural Resources District	Anderson Pump	SO	211.00AF	06/15/1967	A 11173		
<u>Ash Creek</u>							
S: 7 T: 1 R: 6E Gage Lower Big Blue Natural Resources District	Big Indian Creek Res. 15-A	ST	98.00AF	11/19/1973	A 12959		
<u>Indian Creek, Big</u>							
S: 9 T: 1 R: 6E Gage Blaine Colgrove	Pump	IR	.26	03/03/1956	A 8389A		
Wayne A Colgrove	Pump	IR	.19	03/03/1956	A 8389B		
Duane Colgrove	Pump	IR	.20	03/03/1956	A 8389C		

Surface Water Rights Data
 Claims, Applications, and Appropriations in Downstream Order
 Division No. 1D Big Blue River

Source Location Appropriator	Carrier Gage	Use	Grant in CFS/AF	Date of Priority	Docket/ App. Number	Annota.	FT. NT.
<u>Indian Creek, Big</u> S: 9 T: 1 R: 6E Gage Duane Colgrove	Pump	IR	.20	03/03/1956	A 8389C		
<u>Indian Creek, Big, Trib. To</u> S: 5 T: 1 R: 6E Gage Lower Big Blue Natural Resources District	Big Indian Creek Res. 3-A	ST	186.50AF	01/12/1965	A 10505		
<u>Sicily Creek</u> S: 2 T: 2 R: 5E Gage Lower Big Blue Natural Resources District	Big Indian Creek Reservoir 14-B	ST	483.10AF	11/19/1973	A 12960		
<u>Sicily Creek, Trib. To</u> S: 1 T: 2 R: 5E Gage Lower Big Blue Natural Resources District	Big Indian Creek Res. 14-A	ST	106.60AF	06/14/1968	A 11448		
<u>Big Indian Creek Reservoir 14B</u> S: 2 T: 2 R: 2E Gage Lower Big Blue Natural Resources District	Pump	SO	125.00AF	11/19/2007	A 18553	A-12960	
<u>Sicily Creek, Trib. To</u> S: 31 T: 3 R: 6E Gage Lower Big Blue Natural Resources District	Big Indian Creek Res. 13-C	ST	122.10AF	06/14/1968	A 11449		
<u>Big Indian Creek Reservoir 13-C</u> S: 31 T: 3 R: 6E Gage Lower Big Blue Natural Resources District	Epp Pump	SO		11/17/1971	A 12428		
Lower Big Blue Natural Resources District	Epp Pump	SO		03/29/1974	A 13009		
<u>Sicily Creek, Trib. To</u> S: 8 T: 2 R: 6E Gage Lower Big Blue Natural Resources District	Big Indian Creek Res. 13-B	ST	164.80AF	06/14/1968	A 11450		
S: 9 T: 2 R: 6E Gage Lower Big Blue Natural Resources District	Big Indian Creek Res. 12-I	ST	40.57AF	01/12/1965	A 10507		
S: 16 T: 2 R: 6E Gage Lower Big Blue Natural Resources District	Big Indian Creek Res. 12-A	ST	47.56AF	01/12/1965	A 10509		
<u>Indian Creek, Big</u> S: 3 T: 1 R: 6E Gage John A & Nicole Shalla	Pump	IR	1.03	02/07/2008	A 18567		
<u>Indian Creek, Big, Trib. To</u> S: 10 T: 1 R: 6E Gage Lower Big Blue Natural Resources District	Big Indian Creek Res. 2-B	ST	103.40AF	01/12/1965	A 10506		

Surface Water Rights Data
 Claims, Applications, and Appropriations in Downstream Order
 Division No. 1D Big Blue River

Source Location Appropriator	Carrier Gage	Use	Grant in CFS/AF	Date of Priority	Docket/ App. Number	Annota.	FT. NT.
<u>Indian Creek, Big. Trib. To</u>							
S: 35 T: 2 R: 6E Gage Lower Big Blue Natural Resources District	Big Indian Creek Res. 2-A	ST	101.70AF	07/13/1965	A 10654		
<u>Squaw Creek</u>							
S: 12 T: 1 R: 6E Gage Lower Big Blue Natural Resources District	Big Indian Creek Res. 11-A	ST	661.80AF	12/30/1971	A 12471		
<u>Squaw Creek, Trib. To</u>							
S: 12 T: 1 R: 6E Gage Lower Big Blue Natural Resources District	Big Indian Creek Res. 11-B	ST	80.30AF	01/12/1965	A 10502		
<u>Spring Branch</u>							
S: 25 T: 2 R: 6E Gage Holmbeck & Sink & Butler	Pump	IR	.05	02/23/1935	A 2518		K
<u>Indian Creek, Big</u>							
S: 25 T: 2 R: 6E Gage Holmbeck & Sink & Butler	Pump	IR	.08	07/12/1966	A 10882		K
Holmbeck & Sink & Butler	Pump	IR	.01	07/12/1966	A 10882	A-2518	KD
Rodney Jones	Pump	IR	.21	08/12/1955	A 7900		K
S: 30 T: 2 R: 7E Gage Holmbeck & Sink & Butler	Pump	IR	1.24	01/27/1956	A 8335		
Holmbeck & Sink & Butler	Pump	IR	.49	04/17/1995	A 17444		
Holmbeck & Sink & Butler	Pump	IR	1.25	04/17/1995	A 17444	A-8335	D
<u>Blue River, Big</u>							
S: 28 T: 2 R: 7E Gage Larry Frerichs	Pump	IR	1.00	07/16/1981	A 15938		
S: 27 T: 2 R: 7E Gage Susan C Carpenter	Pump	IR	1.71	11/20/1956	A 8987	T-925	K
S: 34 T: 2 R: 7E Gage John & Patty Plantenga	Pump	IR	1.57	02/27/1961	A 9895		K
S: 35 T: 2 R: 7E Gage Ted E Acton	Pump	IR	1.04	12/05/1957	A 9580		
<u>Blue River, Big, Trib. To</u>							
S: 36 T: 2 R: 7E Gage Terry Zvolanek	Zvolanek WHIP Reservoir	ST	49.78AF	10/02/2003	A 18192		

Surface Water Rights Data
 Claims, Applications, and Appropriations in Downstream Order
 Division No. 1D Big Blue River

Source Location Appropriator	Carrier Gage	Use	Grant in CFS/AF	Date of Priority	Docket/ App. Number	Annota.	FT. NT.
<u>Blue River, Big</u>							
S: 2 T: 1 R: 7E Gage Beran Hofmann	Pump	IR	1.11	08/15/1955	A 7907		
S: 12 T: 1 R: 7E Gage Eilene M Boettcher Trust	Pump	IR	1.92	12/14/1971	A 12459		
<u>Wolf Creek, Trib. To</u>							
S: 27 T: 3 R: 9E Pawnee Lower Big Blue Natural Resources District	Wolf-Wildcat Reservoir 65	ST	457.00AF	11/29/1988	A 16723		
<u>Wolf-Wildcat Reservoir 65</u>							
S: 22 T: 3 R: 9E Pawnee Lower Big Blue Natural Resources District	Pump	SO	284.00AF	07/22/1993	A 17300		
Lower Big Blue Natural Resources District	Pump	SO	60.00AF	11/15/1995	A 17493		
S: 27 T: 3 R: 9E Pawnee Lower Big Blue Natural Resources District	Pump	SO	88.00AF	08/31/1999	A 17789		
<u>Wolf Creek, Trib. To</u>							
S: 28 T: 3 R: 9E Pawnee Lower Big Blue Natural Resources District	Wolf-Wildcat Reservoir 68	ST	185.60AF	02/20/1997	A 17565		
S: 34 T: 3 R: 9E Pawnee Lower Big Blue Natural Resources District	Wolf-Wildcat Reservoir 67	ST	196.70AF	02/20/1997	A 17564		
S: 32 T: 3 R: 9E Pawnee Lower Big Blue Natural Resources District	Wolf-Wildcat Reservoir 52	ST	163.10AF	07/09/1993	A 17297		
<u>Wolf-Wildcat Reservoir 52</u>							
S: 32 T: 3 R: 9E Pawnee Lower Big Blue Natural Resources District	Pump	SO	60.00AF	08/31/1999	A 17788		K
<u>Wolf Creek</u>							
S: 8 T: 2 R: 9E Pawnee Willard E & Opal G Rule	Pump	IR	1.42	12/05/1973	A 12963		
Willard E & Opal G Rule	Pump	FC	1.79	10/27/2000	A 17926		
Willard E Rule	Pump	FC	22.43AF	02/12/2001	A 17951		
<u>Adamson Creek</u>							
S: 19 T: 3 R: 9E Pawnee Lower Big Blue Natural Resources District	Wolf-Wildcat Reservoir 51	ST	373.50AF	06/24/1993	A 17295		
S: 29 T: 3 R: 9E Pawnee Gaylord A Thomas	Pump	FC	2.67	10/03/1995	A 17489		
Gaylord A Thomas	Wolf Creek Hatchery No. 1 Ponds	FC	26.77AF	02/12/2001	A 17952		

Surface Water Rights Data
 Claims, Applications, and Appropriations in Downstream Order
 Division No. 1D Big Blue River

Source Location Appropriator	Carrier Gage	Use	Grant in CFS/AF	Date of Priority	Docket/ App. Number	Annota.	FT. NT.
<u>Wolf Creek</u>							
S: 26 T: 2 R: 8E Gage Kenneth Frerichs	Pump	IR	1.56	02/27/1987	A 16544		K
<u>Wildcat Creek</u>							
S: 11 T: 2 R: 8E Gage Lower Big Blue Natural Resources District	Wolf-Wildcat Reservoir 12	ST	211.00AF	09/28/1984	A 16333		
<u>Wild Cat Creek, Trib. To</u>							
S: 6 T: 2 R: 8E Gage Lower Big Blue Natural Resources District	Wolf-Wildcat Reservoir 81	ST	356.00AF	03/01/1988	A 16622		
<u>Wolf Creek</u>							
S: 34 T: 2 R: 8E Gage Marlin Husa	Pump	IR	2.64	12/21/1961	A 10003		
S: 6 T: 1 R: 8E Gage Acton Inc	Pump	IR	1.03	03/31/1970	A 11911		
Acton Inc	Pump	IR	.36	05/11/1972	A 12628		
Ernest D & Ruth H Hroch	Pump	IR	1.49	08/19/1974	A 13157		
<u>Blue River, Big</u>							
S: 12 T: 1 R: 7E Gage Stielf T & Dorothy Erdmann	Pump	IR	2.47	11/06/1956	A 8954		
Lee E Rice Revocable Trust	Pump	IR	.53	07/24/1943	A 3626		K
Lee E Rice Revocable Trust	Pump	IR	1.98	06/03/1997	A 17582A	A-3626	D
Lee E Rice Revocable Trust	Pump	IR	1.14	06/03/1997	A 17582B		
S: 13 T: 1 R: 7E Gage Norris Public Power District	Barneston Plant	PR	500.00	02/18/1913	A 1262		
Norris Public Power District	Barneston Plant	RD		05/27/1920	A 1585	A-1262	
Danny O & William D Lundberg	Pump	IR	3.37	08/04/1975	A 13707		#
BIG BLUE RIVER AT BARNESTON, NE							
S: 24 T: 1 R: 7E Gage Leroy Wegner	Pump	IR	2.07	11/13/1974	A 13274		
Dale Vetrovsky Living Trust	Pump	IR	.20	07/31/1964	A 10412		
<u>Plum Creek</u>							
S: 20 T: 2 R: 10E Pawnee Lower Big Blue Natural Resources District	Plum Creek Reservoir 6-A	ST	111.12AF	09/20/1965	A 10696		

Surface Water Rights Data
 Claims, Applications, and Appropriations in Downstream Order
 Division No. 1D Big Blue River

Source Location Appropriator	Carrier Gage	Use	Grant in CFS/AF	Date of Priority	Docket/ App. Number	Annota.	FT. NT.
<u>Plum Creek, Trib. To</u>							
S: 1 T: 2 R: 9E Pawnee Lower Big Blue Natural Resources District	Plum Creek Reservoir 5-B	ST	83.30AF	08/26/1974	A 13170		
S: 7 T: 2 R: 10E Pawnee Lower Big Blue Natural Resources District	Plum Creek Reservoir 5-C	ST	61.36AF	09/20/1965	A 10698		
S: 11 T: 2 R: 9E Pawnee Lower Big Blue Natural Resources District	Plum Creek Reservoir 5-A	ST	121.28AF	09/20/1965	A 10697		
<u>Tipps Creek</u>							
S: 23 T: 2 R: 9E Pawnee Lower Big Blue Natural Resources District	Plum Creek Reservoir 4-F	ST	456.90AF	06/25/1968	A 11460		
Henry E Frazier	Frazier Stock & Fish Pond	ST	19.00AF	01/08/1985	A 16349		
<u>Plum Creek Reservoir 4-F</u>							
S: 23 T: 2 R: 9E Pawnee Lower Big Blue Natural Resources District	Pump	SO		08/18/1978	A 15323		
<u>Plum Creek, Trib. To</u>							
S: 15 T: 2 R: 9E Pawnee Lower Big Blue Natural Resources District	Plum Creek Reservoir 4-E	ST	157.31AF	09/20/1965	A 10695		
Lower Big Blue Natural Resources District	Plum Creek Reservoir 4-D	ST	70.08AF	09/20/1965	A 10694		
S: 27 T: 2 R: 9E Pawnee Lower Big Blue Natural Resources District	Plum Creek Reservoir 4-C	ST	189.90AF	08/26/1974	A 13171		
S: 28 T: 2 R: 9E Pawnee Lower Big Blue Natural Resources District	Plum Creek Reservoir 4-A	ST	165.75AF	04/14/1965	A 10614		
S: 20 T: 2 R: 9E Pawnee Lower Big Blue Natural Resources District	Plum Creek Reservoir 4-H	ST	37.30AF	08/16/1965	A 10672		
S: 29 T: 2 R: 9E Pawnee Lower Big Blue Natural Resources District	Plum Creek Reservoir 4-J	ST	47.87AF	08/27/1975	A 13767		
<u>Plum Creek Reservoir 4-J</u>							
S: 29 T: 2 R: 9E Pawnee Lower Big Blue Natural Resources District	Pump	SO		08/27/1975	A 13768		
<u>Plum Creek, Trib. To</u>							
S: 19 T: 2 R: 9E Pawnee Lower Big Blue Natural Resources District	Plum Creek Reservoir 3-D	ST	90.60AF	06/12/1970	A 11970		
S: 30 T: 2 R: 9E Pawnee Lower Big Blue Natural Resources District	Plum Creek Reservoir 3-2	ST	16.10AF	01/15/1969	A 11614		

Surface Water Rights Data
 Claims, Applications, and Appropriations in Downstream Order
 Division No. 1D Big Blue River

Source Location Appropriator	Carrier Gage	Use	Grant in CFS/AF	Date of Priority	Docket/ App. Number	Annota.	FT. NT.
<u>Plum Creek, Trib. To</u>							
S: 32 T: 2 R: 9E Pawnee Lower Big Blue Natural Resources District	Plum Creek Reservoir 3-C	ST	160.80AF	12/11/1968	A 11596		
S: 30 T: 2 R: 9E Pawnee Lower Big Blue Natural Resources District	Plum Creek Reservoir 3-1	ST	30.32AF	06/30/1965	A 10649		
Lower Big Blue Natural Resources District	Plum Creek Reservoir 3-B	ST	8.41AF	06/30/1965	A 10648		
S: 31 T: 2 R: 9E Pawnee Lower Big Blue Natural Resources District	Plum Creek Reservoir 3-G	ST	48.60AF	12/11/1968	A 11595		
S: 25 T: 2 R: 8E Gage Lower Big Blue Natural Resources District	Plum Creek Reservoir 3-H	ST	31.40AF	07/10/1967	A 11195		
<u>Plum Creek</u>							
S: 1 T: 1 R: 8E Gage Allen R Acton	Pump	IR	2.04	02/08/1957	A 9177		
<u>Plum Creek, Trib. To</u>							
S: 6 T: 1 R: 9E Pawnee Lower Big Blue Natural Resources District	Plum Creek Reservoir 3-A	ST	73.10AF	06/12/1970	A 11971		
S: 1 T: 1 R: 8E Gage Lower Big Blue Natural Resources District	Plum Creek Reservoir 2-C	ST	52.50AF	03/28/1972	A 12565		
S: 2 T: 1 R: 8E Gage Lower Big Blue Natural Resources District	Plum Creek Reservoir 2-B	ST	181.81AF	09/20/1965	A 10693		
<u>Plum Creek</u>							
S: 2 T: 1 R: 8E Gage Scott Thomas	Thomas Reservoir	ST	48.00AF	10/10/2007	A 18541		
<u>Thomas Reservoir</u>							
S: 2 T: 1 R: 8E Furnas Scott Thomas	Pump	SO	48.00AF	10/10/2007	A 18542	A-18541	
<u>Plum Creek Reservoir 2-B</u>							
S: 2 T: 1 R: 8E Gage Lower Big Blue Natural Resources District	Plantenga Pump	SO		02/25/1976	A 14057		
<u>Plum Creek, Trib. To</u>							
S: 11 T: 1 R: 8E Gage Lower Big Blue Natural Resources District	Plum Creek Reservoir 2-A	ST	89.90AF	06/12/1970	A 11972		
<u>Plum Creek</u>							
S: 10 T: 1 R: 8E Gage Cheloha & Boyer	Pump	IR	1.20	07/02/1976	A 14299		

Surface Water Rights Data
 Claims, Applications, and Appropriations in Downstream Order
 Division No. 1D Big Blue River

Source Location Appropriator	Carrier Gage	Use	Grant in CFS/AF	Date of Priority	Docket/ App. Number	Annota.	FT. NT.
<u>Plum Creek, Trib. To</u>							
S: 9 T: 1 R: 8E Gage							
Lower Big Blue Natural Resources District	Plum Creek Reservoir 2-1	ST	12.77AF	09/20/1965	A 10692		
Lower Big Blue Natural Resources District	Plum Creek Reservoir 2-D	ST	18.80AF	07/06/1967	A 11192		
S: 17 T: 1 R: 8E Gage							
Lower Big Blue Natural Resources District	Plum Creek Reservoir 2-E	ST	44.00AF	07/10/1967	A 11194		
<u>Plum Creek</u>							
S: 17 T: 1 R: 8E Gage							
Ernest D & Ruth H Hroch	Pump	IR	2.44	08/19/1974	A 13156		
S: 20 T: 1 R: 8E Gage							
Trahan & Haff	Pump	IR	1.13	07/27/1977	A 15054		
<u>Blue River, Big</u>							
S: 24 T: 1 R: 7E Gage							
Sup Family LLC	Pump	IR	1.46	10/01/2007	A 18540		
Sup Family LLC	Pump	IR	2.09	07/09/1963	A 10214AR		
Bernice A Sup	Pump	IR	.11	07/09/1963	A 10214BR		
S: 25 T: 1 R: 7E Gage							
Bernice A Sup	Pump	IR	.77	02/25/1976	A 14054A		
Gale L & Bernice A Sup	Pump	IR	.66	02/25/1976	A 14054B		
<u>Blue River, Big, Trib. To</u>							
S: 26 T: 1 R: 7E Gage							
Howard L Warford	Warford Reservoir	ST	153.00AF	12/03/1970	A 12124		
<u>Blue River, Big</u>							
S: 26 T: 1 R: 7E Gage							
Duane Allington Trust	Pump	IR	.50	01/30/1948	A 4193		
S: 36 T: 1 R: 7E Gage							
Duane Allington Trust	Pump	IR	.06	03/04/1954	A 6026		
S: 35 T: 1 R: 7E Gage							
Gale L & Bernice A Sup	Pump	IR	.84	04/26/1956	A 8517		
Gale L & Bernice A Sup	Pump	IR	.84	05/25/2000	A 17858	A-8517	D
Blue River Haven Inc	Pump	IR	.78	02/21/1956	A 8369		
<u>Mission Creek, Trib. To</u>							
S: 23 T: 1 R: 9E Pawnee							
Lower Big Blue Natural Resources District	Mission Creek Res. 7-E	ST	92.10AF	08/03/1973	A 12917		
Lower Big Blue Natural Resources District	Mission Creek Res. 7-F	ST	119.80AF	08/03/1973	A 12916		

Surface Water Rights Data
 Claims, Applications, and Appropriations in Downstream Order
 Division No. 1D Big Blue River

Source Location Appropriator	Carrier Gage	Use	Grant in CFS/AF	Date of Priority	Docket/ App. Number	Annota.	FT. NT.
<u>Mission Creek, Trib. To</u>							
S: 22 T: 1 R: 9E Pawnee Lower Big Blue Natural Resources District	Mission Creek Res. 7-C	ST	137.50AF	08/26/1974	A 13172		
S: 27 T: 1 R: 9E Pawnee Lower Big Blue Natural Resources District	Mission Creek Res. 7-B	ST	188.30AF	11/06/1974	A 13262		
S: 20 T: 1 R: 9E Pawnee Lower Big Blue Natural Resources District	Mission Creek Res. 6-A	ST	179.80AF	04/02/1976	A 14146		
<u>Mission Creek</u>							
S: 29 T: 1 R: 9E Pawnee Barr Farms	Pump	IR	1.07	06/22/1987	A 16563		
<u>Mission Creek, Trib. To</u>							
S: 30 T: 1 R: 9E Pawnee Lower Big Blue Natural Resources District	Mission Creek Res. 6-B	ST	123.30AF	08/31/1976	A 14433		
<u>Mission Creek Res. 7-B</u>							
S: 30 T: 1 R: 9E Pawnee Lower Big Blue Natural Resources District	Pump	SI	173.90AF	02/12/1998	A 17641	A-17642	K
<u>Mission Creek</u>							
S: 30 T: 1 R: 9E Pawnee Charles J Barr	Pump	IR	1.66	02/12/1998	A 17642		K
<u>Mission Creek, Trib. To</u>							
S: 35 T: 1 R: 8E Furnas Lower Big Blue Natural Resources District	Mission Creek Res. 3-A	ST	151.70AF	10/04/1976	A 14492		
<u>Mission Creek</u>							
S: 32 T: 1 R: 8E Gage Albert Boyer	Pump	IR	.51	01/18/1972	A 12484		
S: 31 T: 1 R: 8E Gage Vicki Fell	Pumps	IR	1.24	02/13/1976	A 14030		
Emma Weyer Et Al	Pump	IR	.61	07/27/1977	A 15053		
Dan Saathoff	Pump	IR	1.40	12/09/2005	A 18364		
<u>Blue River, Big, Trib. To</u>							
S: 28 T: 1 R: 6E Gage Michael Vitosh	Vitosh Reservoir	ST	47.60AF	01/17/1978	A 15165		
<u>Vitosh Reservoir</u>							
S: 28 T: 1 R: 6E Gage Michael Vitosh	Pump	SO		01/17/1978	A 15166		

Surface Water Rights Data
 Claims, Applications, and Appropriations in Downstream Order
 Division No. 1E Lodgepole Creek

Source Location Appropriator	Carrier Gage	Use	Grant in CFS/AF	Date of Priority	Docket/ App. Number	Annota.	FT. NT.
<u>Lodgepole Creek</u>							
S: 12 T: 14 R: 59W Kimball Gross Wilkinson Ranch Co	Tracy Canal	IR	.57	09/21/1907	A 870		
Gross Wilkinson Ranch Co	Hoover Canal	IR	1.43	09/04/1889	D 353		
<u>Lodgepole Creek, Trib. To</u>							
S: 23 T: 15 R: 58W Kimball South Platte NRD	Bushnell West Cat Res.	ST	20.13AF	07/18/1986	A 16508		
<u>Lodgepole Creek</u>							
S: 31 T: 15 R: 57W Kimball Alan Adamson	Pump	IR	.90	08/27/1973	A 12931		
S: 32 T: 15 R: 57W Kimball Alan Adamson	Pump	IR	.55	02/03/1975	A 13381		#
LODGEPOLE CREEK AT TOMICH RANCH							
S: 35 T: 15 R: 57W Kimball South Platte NRD	Pump	IR	1.64	12/31/1884	D 348AR	P-510	
S: 36 T: 15 R: 57W Kimball South Platte NRD	Pump	IR	1.09	12/31/1884	D 348R	P-509	
S: 35 T: 15 R: 57W Kimball South Platte NRD	Pump	IR	1.80	05/14/1889	D 345R	P-511	
S: 36 T: 15 R: 57W Kimball South Platte NRD	Oliver Reservoir	ST	2,678.00AF	07/17/1979	A 15524		#
LODGEPOLE CREEK BELOW OLIVER RESERVOIR							
Gene Shaver Terrestrial	Ruttner (new) Canal	IR	.33	06/04/1889	D 350R	P-NONE	
S: 31 T: 15 R: 56W Kimball Gene Shaver Terrestrial	Ruttner (old) Canal	IR	.81	06/04/1889	D 350		
S: 33 T: 15 R: 56W Kimball Quinn & Camin & Shoulain	Forsling-Kinney Canal	IR	1.07	07/25/1903	A 718		K
Quinn & Camin & Shoulain	Pump	IR	1.31	04/09/1907	A 857R	P-387	
S: 34 T: 15 R: 56W Kimball Joseph A & Sharlet R Morgan	Pump	IR	.05	12/31/1884	D 348R	P-413A	
<u>Lodgepole Creek, Trib. To</u>							
S: 35 T: 16 R: 58W Kimball Leland V Nelson	Nelson Reservoir	ST	17.80AF	08/20/1970	A 12062		

Surface Water Rights Data
 Claims, Applications, and Appropriations in Downstream Order
 Division No. 1E Lodgepole Creek

Source Location Appropriator	Carrier Gage	Use	Grant in CFS/AF	Date of Priority	Docket/ App. Number	Annota.	FT. NT.
<u>Lodgepole Creek</u>							
S: 26 T: 15 R: 56W Kimball Jerry & Angela Gregory	Hurley-Lilly-Polly Canal	IR	2.57	10/01/1891	D 354		
Jerry & Angela Gregory	Hurley-Lilly-Polly Canal	IR	.96	03/12/1951	A 4818		
S: 29 T: 15 R: 55W Kimball Henry Stahla et al	Bickel Canal	IR	.18	12/31/1876	D 347		
Henry Stahla	Pump	IR	.63	08/03/1903	A 719R	P-390	K
S: 30 T: 15 R: 55W Kimball Harry & Beluah Burback et al	Atkins-Polly Canal	IR	.79	05/06/1889	D 342		
Harry & Beluah Burback et al	Atkins-Polly Canal	IR	.43	05/06/1889	D 344		
Harry & Beluah Burback et al	Atkins-Polly Canal	IR	.11	04/15/1908	A 897R	P-174	
Harry & Beluah Burback et al	Atkins-Polly Canal	IR	.71	11/18/1949	A 4531		
S: 29 T: 15 R: 55W Kimball Henry Stahla et al	Pump	IR	.13	12/31/1876	D 347R	P-389	
<u>Lodgepole Creek, Trib. To</u>							
S: 32 T: 15 R: 55W Kimball City of Kimball	Janicek Reservoir	ST	62.00AF	02/10/1955	A 7099		
<u>Lodgepole Creek</u>							
S: 30 T: 15 R: 55W Kimball Harry & Beluah Burback et al	Owasco Canal	IR	1.20	12/31/1876	D 347R	P-120	
S: 22 T: 15 R: 55W Kimball Walter Rodman Trust	Bennett Canal	IR	.22	10/02/1902	A 691		K
S: 23 T: 15 R: 55W Kimball Richard J Scott	Mcintosh Canal	IR	1.53	04/16/1886	D 351R	P-166	K
S: 30 T: 15 R: 54W Kimball Richard J Scott	Circle Arrow Canal	IR	3.71	07/01/1882	D 346R	P-167	
S: 29 T: 15 R: 54W Kimball Richard J Scott	Bennett Canal No. 3	IR	1.00	02/17/1909	A 934		
<u>Lodgepole Creek, Trib. To</u>							
S: 33 T: 15 R: 54W Kimball Peterson Group	Peterson Group Reservoir	ST	50.20AF	11/16/1966	A 10979		
S: 29 T: 15 R: 53W Kimball Rosalie Kielian	Kenton Reservoir	ST	44.20AF	03/13/1967	A 11070		
S: 27 T: 15 R: 53W Kimball Verner E Johnson	Johnson Reservoir	ST	62.90AF	01/16/1973	A 12791		

Surface Water Rights Data
 Claims, Applications, and Appropriations in Downstream Order
 Division No. 1E Lodgepole Creek

Source Location Appropriator	Carrier Gage	Use	Grant in CFS/AF	Date of Priority	Docket/ App. Number	Annota.	FT. NT.
<u>Lodgepole Creek, Trib. To</u>							
S: 3 T: 15 R: 53W Kimball Dewey Brothers	Dewey Brothers Reservoir	ST	47.60AF	09/12/1979	A 15590		
<u>Lodgepole Creek</u>							
S: 3 T: 14 R: 52W Cheyenne Max & Bernidean E Wilkie	Adams Canal	IR	.57	07/01/1891	D 371		K
S: 7 T: 14 R: 51W Cheyenne Clifford P Thurston	Christensen Canal	IR	.57	04/15/1893	D 366		
Clifford P Thurston	Christensen Canal	IR	.43	04/15/1893	D 367		
S: 10 T: 14 R: 51W Cheyenne Randy L & Rita A Sutton	Pump	IR	.69	07/24/1985	A 16434		
<u>Lodgepole Creek, Trib. To</u>							
S: 36 T: 15 R: 52W Cheyenne Wesley & Doris Stevens	Herboldsheimer Reservoir	ST	45.00AF	05/28/1968	A 11433		
S: 32 T: 15 R: 51W Cheyenne Wesley & Doris Stevens	Nelson Pond	ST	88.60AF	09/21/1966	A 10956		
<u>Lodgepole Creek</u>							
S: 20 T: 14 R: 50W Cheyenne Wayne E & Carol L Williams	Runge Canal No. 1	IR	1.71	04/15/1880	D 339		
S: 28 T: 14 R: 50W Cheyenne Wayne E & Carol L Williams	Runge Canal No. 2	IR	.50	04/15/1882	D 338		
S: 29 T: 14 R: 50W Cheyenne Wayne E & Carol L Williams	Pump	IR	.33	06/25/1940	A 3191		
S: 20 T: 14 R: 50W Cheyenne Wayne E & Carol L Williams	Runge Canal No. 1	IR	.48	01/08/1941	A 3363		
S: 29 T: 4 R: 50W Cheyenne Wayne E & Carol L Williams	Pump	IR	.64	01/08/1941	A 3363R	P-242	
<u>Sand Draw, Trib. To</u>							
S: 33 T: 14 R: 54W Kimball Howard Madden	Howard Madden Reservoir	ST	39.40AF	06/07/1977	A 14973		
<u>Lodgepole Creek, Trib. To</u>							
S: 7 T: 13 R: 49W Cheyenne City of Sidney	Verde Reservoir	ST	19.40AF	03/06/1972	A 12530		

Surface Water Rights Data
 Claims, Applications, and Appropriations in Downstream Order
 Division No. 1E Lodgepole Creek

Source Location Appropriator	Carrier Gage	Use	Grant in CFS/AF	Date of Priority	Docket/ App. Number	Annota.	FT. NT.
<u>Lodgepole Creek</u>							
S: 35 T: 14 R: 49W Cheyenne Peetz Land & Cattle Company Inc	Bordwell Canal	IR	1.43	08/01/1888	D 303		
Peetz Land & Cattle Company Inc	Bordwell Canal	IR	.86	04/27/1889	D 302		
S: 32 T: 14 R: 48W Cheyenne Richard V Borchert	Krueger Canal No. 3	IR	1.14	05/01/1885	D 323		
Billy D Steele	Krueger Canal No. 2	IR	2.29	10/10/1886	D 324		
Billy D Steele	Krueger Canal No. 1	IR	3.00	06/26/1889	D 325		
S: 36 T: 14 R: 48W Cheyenne Nebraska Board of Educational Lands & Funds	Pump	IR	2.76	12/31/1956	A 9073		
S: 31 T: 14 R: 47W Cheyenne Clinton & Velma A Gade	Howard Canal	IR	.86	04/10/1885	D 336		
S: 29 T: 14 R: 47W Cheyenne Firth E Jr & Dan D Booth	Booth Canal	IR	4.29	05/31/1883	D 309		
Firth E Jr & Dan D Booth	Booth Canal	IR		05/31/1883	D 310	D-309	
S: 28 T: 14 R: 47W Cheyenne Donald & Cynthia Sharman	Pump No. 3	IR	.19	04/10/1945	A 3825		
S: 33 T: 14 R: 47W Cheyenne Dickinson Estate Et al	Dickinson Canal No. 2	IR	2.29	05/10/1896	D 967		
S: 28 T: 14 R: 47W Cheyenne Donald & Cynthia Sharman	Tobin Canal	IR	.83	07/31/1888	D 330		
Donald & Cynthia Sharman	Pump	IR	1.10	07/31/1888	D 330R	P-258&287	
Donald & Cynthia Sharman	Pump	IR	.36	07/31/1888	D 330R	P-263	
S: 26 T: 14 R: 47W Cheyenne Robert J & Bernard F Dailey	Dickinson Canal No. 1	IR	1.14	01/01/1885	D 969		
S: 36 T: 14 R: 47W Cheyenne Daniel D & Linda Markel	Libby Canal	IR	2.00	12/31/1884	D 312		
S: 31 T: 14 R: 46W Cheyenne Michael T Behrends	Oberfelder Canal No. 2	IR	.43	06/10/1889	D 333		
Michael T Behrends	Oberfelder Canal No. 3	IR	2.00	12/30/1893	D 306		
<u>Spring Creek</u>							
S: 31 T: 14 R: 46W Cheyenne Michael T Behrends	Oberfelder Canal No. 1	IR	2.29	05/29/1889	D 307		

Surface Water Rights Data
 Claims, Applications, and Appropriations in Downstream Order
 Division No. 1E Lodgepole Creek

Source Location Appropriator	Carrier Gage	Use	Grant in CFS/AF	Date of Priority	Docket/ App. Number	Annota.	FT. NT.
<u>Lodgepole Creek</u>							
S: 33 T: 14 R: 46W Deuel R & M Alger Family Trust	Persinger Canal	IR	4.57	06/25/1889	D 297		
S: 4 T: 13 R: 46W Deuel R & M Alger Family Trust	Bullock Canal	IR	.57	02/16/1898	A 437		H
S: 21 T: 13 R: 45W Deuel Clinton E & Clayton D McAuliffe	McAuliffe Canal	IR	1.12	12/31/1884	D 814		K
S: 22 T: 13 R: 45W Deuel Larry W & Ilene F Rahe	Pump	IR	.14	04/05/1917	A 1483R	P-345	K
S: 25 T: 13 R: 45W Deuel James A & Joe R Neumann	Neumann Canal	IR	.16	04/17/1901	A 611		
James A & Joe R Neumann	Pumps	IR	1.13	04/17/1901	A 611R	P-316	
S: 26 T: 13 R: 45W Deuel James A & Joe R Neumann	Pumps	IR	1.03	01/05/1916	A 1445R	P-317	
S: 36 T: 13 R: 45W Deuel L Steven & Verlyne Grasz	Soderquist Canal	IR	.31	06/29/1915	A 1420		K
S: 2 T: 32 R: 45W Deuel L Steven & Verlyne Grasz	Pumps	IR	2.00	10/22/1912	A 1237R	P-327	
S: 1 T: 12 R: 45W Deuel Cordell R & Barbara J Boss	Nasland Canal	IR	.90	04/16/1902	A 661		#
LODGEPOLE CREEK NR RALTON							

Surface Water Rights Data
 Claims, Applications, and Appropriations in Downstream Order
 Division No. 1F Nemaha River and Lower Missouri River

Source Location Appropriator	Carrier Gage	Use	Grant in CFS/AF	Date of Priority	Docket/ App. Number	Annota.	FT. NT.
<u>Rock Creek</u>							
S: 24 T: 11 R: 13E Cass Beaver Lake Association	Rock Creek Silt Reservoir	ST	61.34AF	08/14/1995	A 17480		
<u>Rock Creek, Trib. To</u>							
S: 12 T: 11 R: 13E Cass Lower Platte South Natural Resources District	Reservoir No. 2	ST	26.20AF	07/22/1994	A 17386		
<u>Rock Creek</u>							
S: 17 T: 11 R: 14E Cass Beaver Lake Association	Beaver Lake Pump	ST PW	8,520.00AF 6.00	12/13/1971 03/04/1991	A 12456 A 17050		
<u>Beaver Lake</u>							
S: 17 T: 11 R: 14E Cass Beaver Lake Association	Pump	PW	5,000.00AF	03/04/1991	A 17051		
<u>Rock Creek</u>							
S: 17 T: 11 R: 14E Cass Lake Ridge Corp	Pump	IR	.76	12/20/1996	A 17553		K
Lake Ridge Corp	Pump	IR	.16	03/13/2000	A 17821		
<u>Missouri River</u>							
S: 9 T: 11 R: 14E Cass Layne Western	Pump	MF	.34	12/01/2008	A 18619		@
<u>Missouri River, Trib. To</u>							
S: 28 T: 11 R: 14E Cass Lower Platte South Natural Resources District	Maneman/Haveman Reservoir	ST	57.63AF	09/08/1995	A 17487		
<u>Rakes Creek, Trib. To</u>							
S: 30 T: 11 R: 14E Cass Ernest Elliott	Elliott Reservoir	ST	11.00AF	03/22/1976	A 14113		
<u>Rakes Creek</u>							
S: 36 T: 11 R: 13E Cass Lower Platte South Natural Resources District	Rakes Creek Reservoir 1	ST	99.50AF	09/27/1983	A 16244		
S: 8 T: 10 R: 14E Cass Eugene Klein	Klein Reservoir	ST	8.33AF	06/19/1997	A 17586		
<u>Ervine Creek</u>							
S: 18 T: 10 R: 14E Cass Theresa L Klein	Pumps	IR	.02	09/23/1953	A 5596		K

Surface Water Rights Data
 Claims, Applications, and Appropriations in Downstream Order
 Division No. 1F Nemaha River and Lower Missouri River

Source Location Appropriator	Carrier Gage	Use	Grant in CFS/AF	Date of Priority	Docket/ App. Number	Annota.	FT. NT.
<u>Ervine Creek</u>							
S: 17 T: 10 R: 14E Cass							
Cass County Sanitary Improvement District #1	Lake Wa Con Da	ST	99.00AF	04/17/1992	A 17174		
Cass County Sanitary Improvement District #1	Wa Con Da Pipe	ML	1.11	04/17/1992	A 17175		
Cass County Sanitary Improvement District #1	Lake Wa Con Da	SS	701.00AF	07/27/1992	A 17211	A-17174	O
<u>Weeping Water Creek</u>							
S: 5 T: 10 R: 10E Cass							
Lower Platte South Natural Resources District	Reservoir 8A	ST	249.90AF	01/29/1999	A 17724		
Eldean Vogt	Pump	IR	2.98	03/10/1981	A 15782		K
<u>Weeping Water Creek, Trib. To</u>							
S: 8 T: 10 R: 10E Cass							
Lower Platte South Natural Resources District	Reservoir 7F	ST	64.00AF	09/29/1998	A 17703		
S: 18 T: 10 R: 10E Cass							
Lower Platte South Natural Resources District	Reservoir 7C	ST	132.70AF	12/22/1995	A 17499		
<u>Weeping Water Creek</u>							
S: 9 T: 10 R: 10E Cass							
Vincent E & Theresa H Seiker	Pump	IR	.57	07/26/1974	A 13104		
S: 10 T: 10 R: 10E Cass							
Boyd G & Mary Jo Swarts	Pump	IR	2.49	02/10/1997	A 17563		
<u>Stove Creek, Trib. To</u>							
S: 20 T: 10 R: 10E Cass							
Lower Platte South Natural Resources District	Reservoir 21A	ST	71.50AF	12/22/1995	A 17500		
<u>Weeping Water Creek</u>							
S: 35 T: 10 R: 10E Cass							
James L & Nichola J Rust	Pump	IR	.22	08/20/1975	A 13751B		
James E & Kimberly Rust	Pump	IR	.06	08/20/1975	A 13751C		
Alene Gansemer	Pump	IR	.26	08/20/1975	A 13751D		
<u>Beaver Creek</u>							
S: 29 T: 11 R: 10E Cass							
Lower Platte South Natural Resources District	Reservoir 6G	ST	63.10AF	11/22/1995	A 17496		
<u>Beaver Creek, Trib. To</u>							
S: 33 T: 11 R: 10E Cass							
Lower Platte South Natural Resources District	Rueter Reservoir	ST	11.60AF	05/17/1996	A 17519		

Surface Water Rights Data
 Claims, Applications, and Appropriations in Downstream Order
 Division No. 1F Nemaha River and Lower Missouri River

Source Location Appropriator	Carrier Gage	Use	Grant in CFS/AF	Date of Priority	Docket/ App. Number	Annota.	FT. NT.
<u>Beaver Creek</u>							
S: 35 T: 11 R: 10E Cass Grandpas Woods Inc	Grandpas Woods Pond	ST	76.50AF	10/16/2003	A 18196		
<u>Grandpas Woods Pond</u>							
S: 35 T: 11 R: 10E Cass Grandpas Woods Inc	Pump	SO	76.50AF	10/16/2003	A 18197		
<u>Weeping Water Creek, Trib. To</u>							
S: 26 T: 11 R: 10E Cass Lower Platte South Natural Resources District	Reservoir 6B	ST	22.20AF	11/22/1995	A 17495		
S: 1 T: 10 R: 10E Cass Lower Platte South Natural Resources District	Reservoir 12BA	ST	13.20AF	04/23/1992	A 17180		
Lower Platte South Natural Resources District	Reservoir 5H	ST	66.20AF	07/18/1991	A 17091		
S: 6 T: 10 R: 11E Cass Lower Platte South Natural Resources District	Reservoir 5K	ST	90.90AF	07/18/1991	A 17092		
<u>Weeping Water Creek</u>							
S: 32 T: 11 R: 11E Cass Constructors Inc	Pump	MF	.89	05/05/1994	A 17368		
Constructors Inc	Pump	IR	5.50	07/26/1974	A 13103		
Kerford Limestone Company Et Al	Pump	IR	2.27	04/23/1976	A 14193A		
Constructors Inc	Pump	IR	2.28	04/23/1976	A 14193B		
<u>Weeping Water Creek, Trib. To</u>							
S: 5 T: 10 R: 11E Cass Lower Platte South Natural Resources District	Reservoir 4F	ST	62.60AF	08/06/1991	A 17100		
S: 10 T: 10 R: 11E Cass Martin Marietta Materials Inc	Martin Marietta Reservoir Number 2	ST	44.84AF	06/15/2005	A 18315		
<u>Martin Marietta Fresh Water Reservoir</u>							
S: 10 T: 10 R: 11E Cass Martin Marietta Materials Inc	Pump	MF	250.00AF	06/15/2005	A 18316	A-18315	
<u>Weeping Water Creek, Trib. To</u>							
S: 9 T: 10 R: 11E Cass Lower Platte South Natural Resources District	Weeping Water Res. 4J	ST	16.00AF	10/27/1976	A 14522		
Lower Platte South Natural Resources District	Weeping Water Res. 4J	SS	149.00AF	03/06/1992	A 17160	A-14522	AK
<u>Weeping Water Reservoir 4J</u>							
S: 9 T: 10 R: 11E Cass David N & Mary Lou Baxter	Pump	SO	42.00AF	04/19/2004	A 18233		
Lower Platte South Natural Resources District	Pump	SI	9.38AF	10/27/1976	A 14523	A-13998	K

Surface Water Rights Data
 Claims, Applications, and Appropriations in Downstream Order
 Division No. 1F Nemaha River and Lower Missouri River

Source Location Appropriator	Carrier Gage	Use	Grant in CFS/AF	Date of Priority	Docket/App. Number	Annota.	FT. NT.
<u>Weeping Water Reservoir 4J</u>							
S: 9 T: 10 R: 11E Cass							
Lower Platte South Natural Resources District	Pump	SI	9.38AF	10/27/1976	A 14523	A-13998	K
Lower Platte South Natural Resources District	Pump	SI	6.62AF	10/27/1976	A 14523	A-14242	
<u>Weeping Water Creek, Trib. To</u>							
S: 9 T: 10 R: 11E Cass							
Stephen M Davis Estate	Pump	IR	1.77	02/06/1976	A 13998		K
S: 4 T: 10 R: 11E Cass							
Stephen M Davis Estate	Pump	IR	1.24	05/28/1976	A 14242		
<u>Weeping Water Creek</u>							
S: 3 T: 10 R: 11E Cass							
Martin Marietta Materials Inc	Old Weeping Water Quarry Pit	ST	112.00AF	12/30/2003	A 18208		
<u>Old Weeping Water Quarry Pit</u>							
S: 3 T: 10 R: 11E Cass							
Martin Marietta Materials Inc	Pump	MF	112.00AF	12/30/2003	A 18209		
<u>Weeping Water Old Quarry Pit</u>							
S: 10 T: 10 R: 11E Cass							
Martin Marietta Materials Inc	Martin Marietta Res 2	SS	250.00AF	11/07/2006	A 18428	A-18315	B
<u>Weeping Water Creek</u>							
S: 3 T: 10 R: 11E Cass							
Martin Marietta Materials Inc	Old Weeping Water Quarry Pit	SS	250.00AF	02/09/2007	A 18442	A-18428	B
<u>Weeping Water Creek, Trib. To</u>							
S: 27 T: 11 R: 11E Cass							
Lower Platte South Natural Resources District	Reservoir 19C	ST	2.00AF	03/30/1994	A 17363		
S: 34 T: 11 R: 11E Cass							
Ash Grove Cement Company	Pump	MF	2.00	08/08/1966	A 10920		
<u>Weeping Water Creek</u>							
S: 2 T: 10 R: 11E Cass							
City of Weeping Water	City Supply Canal	PW	2.00	06/20/1955	A 7712		
<u>Weeping Water Creek, Trib. To</u>							
S: 2 T: 10 R: 11E Cass							
City of Weeping Water	Weeping Water Park Lakes	ST	34.30AF	05/17/2004	A 18241		
S: 18 T: 10 R: 12E Cass							
Lower Platte South Natural Resources District	Holdrege Street Dam	ST	26.43AF	07/11/2000	A 17886		

Surface Water Rights Data
 Claims, Applications, and Appropriations in Downstream Order
 Division No. 1F Nemaha River and Lower Missouri River

Source Location Appropriator	Carrier Gage	Use	Grant in CFS/AF	Date of Priority	Docket/ App. Number	Annota.	FT. NT.
<u>Cedar Creek, South</u>							
S: 25 T: 11 R: 11E Cass Ronald & Patricia Baxter	Pump	IR	2.38	06/04/1976	A 14257		
S: 36 T: 11 R: 11E Cass Ronald & Patricia Baxter	Davis Trust Reservoir	ST	11.10AF	02/14/1977	A 14703		
<u>Davis Trust Reservoir</u>							
S: 25 T: 11 R: 11E Cass Frank Davis Trust	Pump	SI		05/16/1977	A 14947	A-14257	
<u>Cedar Creek, South</u>							
S: 31 T: 11 R: 12E Cass Kenneth Ahrens	Pump	IR	3.06	03/12/1981	A 15789		
<u>Cedar Creek, South, Trib. To</u>							
S: 30 T: 11 R: 12E Cass Lower Platte South Natural Resources District	Reservoir 171	ST	1.80AF	03/30/1994	A 17362		
S: 28 T: 11 R: 12E Cass Kenneth Ahrens	Ahrens Reservoir	ST	9.35AF	10/06/1976	A 14499		
<u>Ahrens Reservoir</u>							
S: 28 T: 11 R: 12E Cass Kenneth Ahrens	Pump	SO		01/05/1977	A 14629		
<u>Cedar Creek, South, Trib. To</u>							
S: 28 T: 11 R: 12E Cass Lower Platte South Natural Resources District	Reservoir 17D	ST	96.60AF	09/02/1994	A 17393		
S: 29 T: 11 R: 12E Cass Kenneth Ahrens	Pump	IR	1.88	04/02/2008	A 18583		
<u>Cedar Creek, South</u>							
S: 5 T: 10 R: 12E Cass Ronald & Patricia Baxter	Pump	IR	2.99	04/03/2008	A 18584		
<u>Weeping Water Creek, Trib. To</u>							
S: 8 T: 10 R: 12E Cass Loren Koch	Koch Reservoir	ST	50.50AF	09/07/2005	A 18333		
<u>Weeping Water Creek</u>							
S: 4 T: 10 R: 12E Cass Earl & Martha Murdoch	Pump	IR	3.67	07/21/1975	A 13665		

Surface Water Rights Data
 Claims, Applications, and Appropriations in Downstream Order
 Division No. 1F Nemaha River and Lower Missouri River

Source Location Appropriator	Carrier Gage	Use	Grant in CFS/AF	Date of Priority	Docket/ App. Number	Annota.	FT. NT.
<u>Weeping Water Creek, Trib. To</u>							
S: 33 T: 11 R: 12E Cass Lower Platte South Natural Resources District	Reservoir 15I	ST	18.10AF	09/02/1994	A 17392		
<u>Weeping Water Creek</u>							
S: 13 T: 10 R: 12E Cass Lee Roy Ahrens	Pump	IR	2.89	08/06/1974	A 13135		
Lee Roy Ahrens	Pump	IR	2.51	08/06/1976	A 14379		
Lee Roy Ahrens	Pump	IR	2.06	03/31/1975	A 13511		
<u>Weeping Water Creek, Trib. To</u>							
S: 24 T: 10 R: 12E Cass Lower Platte South Natural Resources District	Reservoir No. 2I	ST	29.50AF	09/02/1994	A 17391		
S: 25 T: 11 R: 12E Cass Cecil G & Carolyn M Murdoch	Pump	IR	3.57	09/15/1976	A 14464		
S: 6 T: 10 R: 13E Cass Tessie Murdoch Et Al	Pump	IR	2.95	03/18/1976	A 14104		
S: 5 T: 10 R: 13E Cass Lower Platte South Natural Resources District	Nathan Frink Reservoir	ST	25.70AF	04/26/1999	A 17765		
S: 22 T: 11 R: 12E Cass Barbara J Jameson Living Trust	Pump	IR	.86	03/26/1975	A 13496		
William W & Barbara A Jameson	Jameson Reservoir	ST	22.20AF	07/28/1975	A 13690		
Betty Philpot	Pump	IR	1.06	03/26/1975	A 13497		
S: 23 T: 11 R: 12E Cass Betty Philpot	Pump	IR	1.82	03/26/1975	A 13498		
S: 29 T: 11 R: 13E Cass Lower Platte South Natural Resources District	Reservoir 15G	ST	81.20AF	08/01/1991	A 17099		
S: 28 T: 11 R: 13E Cass Stuart T & Lavera Y Schlichtemeier	Schlichtemeier Res. No. 1	ST	20.80AF	07/01/1975	A 13641		
Stuart T & Lavera Y Schlichtemeier	Pump	IR	4.89	07/16/1974	A 13079		
<u>Schlichtemeier Reservoir No. 1</u>							
S: 28 T: 11 R: 13E Cass Stuart T & Lavera Y Schlichtemeier	Pump	SI		07/01/1975	A 13642	A-13079	
<u>Weeping Water Creek, Trib. To</u>							
S: 32 T: 11 R: 13E Cass Brooklet Stock Farms Ltd	Pump	IR	.54	07/29/1974	A 13109		
Robert & Helen Schlichtemeier	Pump	IR	.67	04/18/1977	A 14912		
Lower Platte South Natural Resources District	Reservoir 15B	ST	36.00AF	08/01/1991	A 17098		

Surface Water Rights Data
 Claims, Applications, and Appropriations in Downstream Order
 Division No. 1F Nemaha River and Lower Missouri River

Source Location Appropriator	Carrier Gage	Use	Grant in CFS/AF	Date of Priority	Docket/ App. Number	Annota.	FT. NT.
<u>Weeping Water Creek, Trib. To</u>							
S: 32 T: 11 R: 13E Cass Lower Platte South Natural Resources District	Reservoir 15B	ST	36.00AF	08/01/1991	A 17098		
<u>Reservoir 15B</u>							
S: 32 T: 11 R: 13E Cass Lori B And Jerome A Dworak	Pump	SO	30.70AF	07/07/1992	A 17206		
<u>Weeping Water Creek, Trib. To</u>							
S: 31 T: 11 R: 13E Cass Cecil Murdoch	Pump	IR	1.59	03/18/1976	A 14105		
S: 12 T: 10 R: 12E Cass John & Maxine L Knabe	Pump	IR	3.10	06/24/1976	A 14286		
S: 17 T: 10 R: 13E Cass Lower Platte South Natural Resources District	Reservoir 2A	ST	43.20AF	09/02/1994	A 17390		
<u>Weeping Water Creek</u>							
S: 21 T: 10 R: 13E Cass Lee Roy Ahrens	Pump	IR	2.10	08/06/1974	A 13134		
Lee Roy Ahrens	Pump	IR	.91	02/12/1976	A 14017		
<u>Weeping Water Creek, Trib. To</u>							
S: 33 T: 11 R: 13E Cass Brooklet Stock Farms Ltd	Pump	IR	1.17	07/29/1974	A 13108		K
Robert & Helen Schlichtemeier	Pump	IR	1.94	04/18/1977	A 14911		
Robert & Helen Schlichtemeier	Schlichtemeier Res.	ST	28.20AF	04/05/1977	A 14884		
S: 4 T: 10 R: 13E Cass Stuart T & Lavera Y Schlichtemeier	Schlichtemeier Res. No. 2	ST	1.42AF	12/09/1975	A 13901		
Stuart T & Lavera Y Schlichtemeier	Schlichtemeier Res. No. 2	SS	4.40AF	01/20/1977	A 14650	A-13901	A
Stuart T & Lavera Y Schlichtemeier	Pump	IR	1.43	07/16/1974	A 13080		
<u>Schlichtemeier Reservoir No. 2</u>							
S: 4 T: 10 R: 13E Cass Stuart T & Lavera Y Schlichtemeier	Pump	SI		12/09/1975	A 13902	A-13080	
<u>Weeping Water Creek</u>							
S: 22 T: 10 R: 13E Cass Clyde L & Viola Cook	Pump	IR	.99	01/21/1969	A 11622		
<u>Weeping Water Creek, South Branch</u>							
S: 27 T: 10 R: 11E Cass T M & Faith Davies	Pump	IR	1.08	06/04/1976	A 14256		
David N & Mary Lou Baxter	Pump	IR	2.26	05/12/1976	A 14221		

Surface Water Rights Data
 Claims, Applications, and Appropriations in Downstream Order
 Division No. 1F Nemaha River and Lower Missouri River

Source Location Appropriator	Carrier Gage	Use	Grant in CFS/AF	Date of Priority	Docket/ App. Number	Annota.	FT. NT.
<u>Weeping Water Creek, South Branch</u>							
S: 27 T: 10 R: 11E Cass David N & Mary Lou Baxter	Pump	IR	2.26	05/12/1976	A 14221		
<u>Weeping Water Creek, South Branch, Trib. To</u>							
S: 30 T: 10 R: 12E Cass Sterling Baier	Pump	DO	.01	04/21/1989	A 16780		
<u>Weeping Water Creek, South Branch</u>							
S: 31 T: 10 R: 12E Cass Otis L Bond	Pump	IR	2.12	08/26/1976	A 14426		
S: 33 T: 10 R: 12E Cass Otis L Bond	Pump	IR	1.80	08/26/1976	A 14427		
<u>Weeping Water Creek, South Branch, Trib. To</u>							
S: 29 T: 10 R: 12E Cass Lower Platte South Natural Resources District	Wilson Reservoir	ST	49.00AF	07/30/2002	A 18094		
<u>Weeping Water Creek, South Branch</u>							
S: 28 T: 10 R: 12E Cass Edward A & Loretta B Linhardt	Pump	IR	.35	08/06/1975	A 13718		
S: 33 T: 10 R: 12E Cass Carrol M & Angeline Meyer	Pump	IR	1.00	07/23/1975	A 13676		K
<u>Weeping Water Creek, South Branch, Trib. To</u>							
S: 34 T: 10 R: 12E Cass Lower Platte South Natural Resources District	Ruhge Reservoir 2	ST	52.70AF	09/27/1983	A 16245		
<u>Ruhge Reservoir 2</u>							
S: 27 T: 10 R: 12E Cass Lower Platte South Natural Resources District	Pump	SO		06/04/1987	A 16557		K
<u>Weeping Water Creek, South Branch, Trib. To</u>							
S: 26 T: 10 R: 12E Cass Lower Platte South Natural Resources District	Reservoir 26CC-10-12	ST	23.10AF	12/22/1994	A 17425		
<u>Weeping Water Creek, South Branch</u>							
S: 35 T: 10 R: 12E Cass Haveman Farms	Pump	IR	3.03	07/28/1975	A 13693		
<u>Flood Creek</u>							
S: 11 T: 9 R: 12E Otoe Lloyd Terpsma	Pump	IR	3.30	01/30/1976	A 13979		

Surface Water Rights Data
 Claims, Applications, and Appropriations in Downstream Order
 Division No. 1F Nemaha River and Lower Missouri River

Source Location Appropriator	Carrier Gage	Use	Grant in CFS/AF	Date of Priority	Docket/ App. Number	Annota.	FT. NT.
<u>Weeping Water Creek, South Branch</u>							
S: 1 T: 9 R: 12E Otoe Gerald A & Donna R Thoms	Pump	IR	1.91	05/23/1975	A 13589		
S: 28 T: 10 R: 13E Cass Don Ahrens	Pump	IR	5.40	03/29/2007	A 18497		
S: 29 T: 10 R: 13E Cass Don Ahrens	Pump	IR	1.23	01/08/1990	A 16910		
S: 28 T: 10 R: 13E Cass Delbert & Faye Lindsey	Pump	IR	1.09	07/12/1976	A 14320		
<u>Slough Creek, Big</u>							
S: 16 T: 9 R: 13E Otoe Harold A James	Pump	IR	2.29	09/16/1975	A 13808		
Harold A James	Harold James Reservoir	ST	1.80AF	07/05/1977	A 15008		
<u>Weeping Water Creek, South Branch</u>							
S: 22 T: 10 R: 13E Cass Clyde L & Viola Cook	Pump	IR	1.10	07/12/1968	A 11484		
<u>Weeping Water Creek</u>							
S: 22 T: 10 R: 13E Cass Cheney & Smith	Pump	IR	2.44	08/28/1975	A 13773		
<u>Coal Creek</u>							
S: 14 T: 10 R: 13E Cass Lewis Rogers & Sons	Pump	IR	3.62	07/30/1976	A 14365		
Rogers Farms	Rogers Reservoir	ST	9.80AF	01/04/1977	A 14626		
<u>Rogers Reservoir</u>							
S: 14 T: 10 R: 13E Cass Rogers Farms	Pump	SI		01/04/1977	A 14627	A-14365	#
<u>Weeping Water Creek</u>							
S: 36 T: 10 R: 13E Cass B & R Corporation	Pump	IR	.57	11/27/1936	A 2664		
<u>Weeping Water Creek, Trib. To</u>							
S: 12 T: 9 R: 13E Otoe Otoe County Board of Commissioners	Johnson Reservoir	ST	31.00AF	11/21/1978	A 15365		

Surface Water Rights Data
 Claims, Applications, and Appropriations in Downstream Order
 Division No. 1F Nemaha River and Lower Missouri River

Source Location Appropriator	Carrier Gage	Use	Grant in CFS/AF	Date of Priority	Docket/ App. Number	Annota.	FT. NT.
<u>Weeping Water Creek</u>							
S: 6 T: 9 R: 14E Otoe John Wirth Et Al	Pumps	IR	1.72	02/02/1955	A 7055		
<u>Walnut Creek</u>							
S: 36 T: 9 R: 13E Otoe William H & Adele Oberdieck	Pump	IR	.46	08/27/1936	A 2625		
William H & Adele Oberdieck	Pump	IR	.16	12/29/1955	A 8294		
S: 31 T: 9 R: 14E Otoe Alvin Pohlman	Pump	IR	.63	09/06/1955	A 8059		#
MISSOURI RIVER AT NEBRASKA CITY, NE							
<u>Table Creek, North</u>							
S: 6 T: 8 R: 14E Otoe Nebraska City Golf LLC	Pump	IR	.28	05/13/2002	A 18071		
Nebraska City Golf LLC	Arbor Links Pond A	ST	58.30AF	05/13/2002	A 18072		
<u>Arbor Links Pond A</u>							
S: 6 T: 8 R: 14E Otoe Nebraska City Golf LLC	Pump	SI		05/13/2002	A 18073	A-18071	
<u>Table Creek, South</u>							
S: 7 T: 8 R: 14E Otoe Nebraska City Golf LLC	Pump	IR	.28	05/13/2002	A 18074		
Nebraska City Golf LLC	Arbor Links Pond B	ST	58.30AF	05/13/2002	A 18075		
<u>Arbor Links Pond B</u>							
S: 6 T: 8 R: 14E Otoe Nebraska City Golf LLC	Pump	SI		05/13/2002	A 18076	A-18074	
<u>Table Creek, South, Trib. To</u>							
S: 23 T: 8 R: 13E Otoe Heye Farms Inc	Pump	IR	2.86	05/13/1957	A 9495		
S: 13 T: 8 R: 13E Otoe Otoe County Highway Department	NE City Rd Grade Res.	ST	6.78AF	02/14/2005	A 18280		
S: 19 T: 8 R: 14E Otoe Henry A Stratker	Pump	IR	1.13	03/08/1977	A 14781		
<u>Four Mile Creek</u>							
S: 32 T: 8 R: 14E Otoe Marie Wieckhorst	Pump	IR	1.37	01/27/1978	A 15175		

Surface Water Rights Data
 Claims, Applications, and Appropriations in Downstream Order
 Division No. 1F Nemaha River and Lower Missouri River

Source Location Appropriator	Carrier Gage	Use	Grant in CFS/AF	Date of Priority	Docket/ App. Number	Annota.	FT. NT.
<u>Four Mile Creek</u>							
S: 33 T: 8 R: 14E Otoe Timothy D Crook Jr	Pump	IR	.90	08/01/1956	A 8711		
<u>Three Mile Creek</u>							
S: 27 T: 8 R: 14E Otoe Alvin L & Hilda Schnitzer	Pump	IR	.14	08/05/1975	A 13712		
<u>Four Mile Creek</u>							
S: 26 T: 8 R: 14E Otoe Alvin L & Hilda Schnitzer	Pump	IR	1.64	08/05/1975	A 13713		
<u>Missouri River</u>							
S: 31 T: 8 R: 15E Otoe Omaha Public Power District	Nebraska City Power Station	CO	699.64	05/30/1979	D 1082		
Omaha Public Power District	Nebraska City Power Station	CO	35.65	05/30/1979	D 1099		
Omaha Public Power District	Nebraska City Power Station	CO	32.53	08/28/1996	A 17534		
Omaha Public Power District	Nebraska City Power Station	CO	457.66	03/10/1998	A 17648		
Nebraska City Power Station	Nebraska City Power Station	CO	1,225.00	10/26/2004	A 18270	A-1082, A-1099	
<u>Missouri River, Trib. To</u>							
S: 7 T: 7 R: 15E Otoe Corps of Engineers	Hamburg Bend WMA	FW	4.00AF	06/06/2003	A 18173		
<u>Missouri River</u>							
S: 19 T: 7 R: 15E Otoe Campbell & Glockel	Pump	IR	.81	07/02/1977	D 1067		
S: 30 T: 7 R: 15E Otoe Equitable Life Assurance Society of The U S	Pump	IR	2.84	07/06/1974	D 1078		
<u>Camp Creek, Trib. To</u>							
S: 10 T: 7 R: 14E Otoe Stanley L Johnson	Pump	IR	1.11	03/11/1977	A 14795		
S: 16 T: 7 R: 14E Otoe Stanley L Johnson	Pump	IR	1.04	03/11/1977	A 14794		
Nemaha NRD	Buffalo City Res. No. 1	ST	48.80AF	06/16/1977	A 14983		
<u>Camp Creek</u>							
S: 23 T: 7 R: 14E Otoe Wright & Robert Davis	Pump	IR	1.46	03/03/1967	A 11058		
Wright & Robert Davis	Pump	IR	1.71	08/17/1979	A 15558		

Surface Water Rights Data
 Claims, Applications, and Appropriations in Downstream Order
 Division No. 1F Nemaha River and Lower Missouri River

Source Location Appropriator	Carrier Gage	Use	Grant in CFS/AF	Date of Priority	Docket/ App. Number	Annota.	FT. NT.
<u>Camp Creek, South Branch</u>							
S: 26 T: 7 R: 14E Otoe Timothy D Crook Sr	Pump	IR	1.21	09/02/1958	A 9643		
<u>Missouri River</u>							
S: 32 T: 7 R: 15E Otoe Ralph Edward Welte	Pump	DO	.01	10/11/2005	A 18349		
Ralph Edward Welte	Pump	FW	1.11	07/11/2006	A 18409		
Ralph Edward Welte	Pump	ST	33.20AF	07/11/2006	A 18410		
S: 25 T: 6 R: 15E Nemaha Florence R Moren	Pump	IR	4.25	07/01/1971	D 1062		
<u>Missouri River, Trib. To</u>							
S: 11 T: 5 R: 15E Nemaha Richard E Witt	Pump	DO	.01	10/27/2003	A 18199		
<u>Missouri River</u>							
S: 20 T: 5 R: 16E Nemaha Brownville Development Corp	Pump	IR	.46	07/01/1980	D 1074		
S: 32 T: 5 R: 16E Nemaha Nebraska Public Power District	Cooper Nuclear Station	CO	1,488.41	05/10/1972	D 1071		
S: 8 T: 4 R: 16E Nemaha Rich Andrew	Pump	IR	12.47	02/28/1989	A 16749		
<u>Nemaha River, Little</u>							
S: 9 T: 8 R: 8E Lancaster Nemaha NRD	Reservoir No. 21	ST	267.30AF	08/26/1997	A 17614		
<u>Nemaha River, Little, Trib. To</u>							
S: 15 T: 8 R: 8E Lancaster Nemaha NRD	Little Nemaha River Reservoir No. 23	ST	269.00AF	11/28/2001	A 18025		
<u>Upper Little Nemaha Site 23 Reservoir</u>							
S: 15 T: 8 R: 8E Lancaster Nemaha NRD	Pump	SO	.50AF	03/24/2006	A 18386		
<u>Nemaha River, Little, Trib. To</u>							
S: 15 T: 8 R: 8E Lancaster Charles Starr	Starr Recreation Pond	ST	5.96AF	11/28/2005	A 18362	A-18025	
S: 12 T: 8 R: 8E Lancaster Nemaha NRD	Little Nemaha River Reservoir No. 25	ST	78.80AF	12/26/2000	A 17939		

Surface Water Rights Data
 Claims, Applications, and Appropriations in Downstream Order
 Division No. 1F Nemaha River and Lower Missouri River

Source Location Appropriator	Carrier Gage	Use	Grant in CFS/AF	Date of Priority	Docket/ App. Number	Annota.	FT. NT.
<u>Nemaha River, Little</u>							
S: 1 T: 8 R: 8E Lancaster Nemaha NRD	Little Nemaha River Reservoir No. 26	ST	92.70AF	10/01/1996	A 17543		
S: 6 T: 8 R: 9E Otoe Claude F Jensen	Pump	IR	1.58	01/14/1976	A 13938		K
S: 7 T: 8 R: 9E Otoe Douglas & Denise Tewes	Codr Reservoir	ST	33.70AF	09/07/1995	A 17486		
<u>Nemaha River, Little, Trib. To</u>							
S: 29 T: 9 R: 9E Otoe Nemaha NRD	Upper Little Nemaha Reservoir Site 31 East	ST	65.20AF	03/30/2001	A 17969		
S: 30 T: 9 R: 9E Otoe Nemaha NRD	Upper Little Nemaha Reservoir Site 31 West	ST	48.00AF	03/30/2001	A 17970		
<u>Upper Little Nemaha Res. 31 West</u>							
S: 30 T: 9 R: 9E Otoe Nemaha NRD	Pump	SO	15.00AF	06/05/2002	A 18083		
<u>Nemaha River, Little, Trib. To</u>							
S: 25 T: 9 R: 8E Lancaster Nemaha NRD	Little Nemaha River Reservoir No. 79	ST	135.80AF	08/23/1996	A 17532		
<u>Silver Creek</u>							
S: 28 T: 8 R: 9E Otoe Nemaha NRD	Reservoir No. 34	ST	236.80AF	12/14/1993	A 17340		
<u>Silver Creek, Trib. To</u>							
S: 17 T: 8 R: 9E Otoe Nemaha NRD	Reservoir No. 36	ST	121.10AF	12/04/1998	A 17717		
S: 15 T: 8 R: 9E Otoe Nemaha NRD	Reservoir No. 37	ST	57.50AF	12/14/1993	A 17339		
S: 14 T: 8 R: 9E Otoe Roland L & Jennifer T Meyer	Royal Reservoir	ST	24.90AF	10/12/1993	A 17322		
<u>Hooper Creek, Trib. To</u>							
S: 18 T: 9 R: 9E Otoe Nemaha NRD	Reservoir No. 18	ST	200.00AF	12/14/1993	A 17341		
S: 7 T: 9 R: 9E Otoe Nemaha NRD	Reservoir No 17	ST	181.00AF	06/30/1995	A 17466		
S: 16 T: 9 R: 9E Otoe Flodman Links Inc	Woodland Hills Reservoir	ST	19.10AF	02/28/1992	A 17152		

Surface Water Rights Data
 Claims, Applications, and Appropriations in Downstream Order
 Division No. 1F Nemaha River and Lower Missouri River

Source Location Appropriator	Carrier Gage	Use	Grant in CFS/AF	Date of Priority	Docket/ App. Number	Annota.	FT. NT.
<u>Woodland Hills Reservoir</u>							
S: 16 T: 9 R: 9E Otoe Flodman Links Inc	Pump	SO	10.30AF	02/28/1992	A 17153		
<u>Hooper Creek</u>							
S: 9 T: 9 R: 9E Otoe Dale K Hayes	Hayes Reservoir	ST	10.00AF	04/11/1977	A 14892		
Dale K Hayes	Pump	IR	.57	04/11/1977	A 14893		K
<u>Hayes Reservoir</u>							
S: 9 T: 9 R: 9E Otoe Dale K Hayes	Pump	SI	7.10AF	04/11/1977	A 14894	A-14893	K
<u>Hooper Creek, Trib. To</u>							
S: 30 T: 10 R: 9E Cass Eagle Lake Inc	Eagle Lake	ST	30.80AF	03/15/1973	A 12827		
S: 5 T: 9 R: 9E Otoe Nemaha NRD	Reservoir No. 5	ST	285.60AF	06/30/1995	A 17464		
S: 3 T: 9 R: 9E Otoe Nemaha NRD	Reservoir No. 8	ST	271.00AF	06/30/1995	A 17465		
S: 1 T: 9 R: 9E Otoe Nemaha NRD	Little Nemaha River Reservoir No. 61	ST	112.80AF	12/26/2000	A 17940		
<u>Nemaha River, Little, Trib. To</u>							
S: 18 T: 9 R: 10E Otoe John Oehlerking	Pump	IR	.19	02/06/2007	A 18441		
<u>Hooper Creek, Trib. To</u>							
S: 18 T: 9 R: 10E Otoe Nemaha NRD	Reservoir No. 63	ST	262.90AF	12/26/2000	A 17938		
<u>Nemaha River, Little, Trib. To</u>							
S: 18 T: 8 R: 11E Otoe Nemaha NRD	Ziegler Res. Z-1	ST	26.40AF	10/13/1966	A 10969		
<u>Wolf Creek</u>							
S: 10 T: 9 R: 10E Otoe Nemaha NRD	Reservoir No. 50	ST	173.20AF	12/26/2000	A 17937		
<u>Owl Creek</u>							
S: 16 T: 9 R: 10E Otoe William Vogt	William Vogt Reservoir	ST	32.15AF	05/17/2004	A 18240		

Surface Water Rights Data
 Claims, Applications, and Appropriations in Downstream Order
 Division No. 1F Nemaha River and Lower Missouri River

Source Location Appropriator	Carrier Gage	Use	Grant in CFS/AF	Date of Priority	Docket/ App. Number	Annota.	FT. NT.
<u>Owl Creek</u>							
S: 21 T: 9 R: 10E Otoe Nemaha NRD	Reservoir No. 59	ST	51.20AF	08/26/1997	A 17613		
<u>Wolf Creek, Trib. To</u>							
S: 30 T: 9 R: 11E Otoe C R Fargo	Fargo Reservoir	ST	32.00AF	10/21/1955	A 8231		
<u>Russell Creek</u>							
S: 24 T: 8 R: 9E Otoe Nemaha NRD	Reservoir No. 42	ST	145.70AF	06/26/1998	A 17683		
<u>Ziegler Creek</u>							
S: 25 T: 8 R: 10E Otoe Nemaha NRD	Ziegler Creek Res. Z-15	ST	112.10AF	07/11/1968	A 11480		
S: 30 T: 8 R: 11E Otoe Nemaha NRD	Ziegler Creek Res. Z-17	ST	38.10AF	07/16/1969	A 11748		
S: 20 T: 8 R: 11E Otoe Nemaha NRD	Ziegler Creek Res. Z-16	ST	165.30AF	06/18/1969	A 11730		
<u>Nemaha River, Little</u>							
S: 34 T: 8 R: 11E Otoe Harvey A & Terry A Sudman	Pump	IR	.50	08/10/1955	A 7890R	P-444	
Harvey A & Terry A Sudman	Pump	IR	.50	10/04/1976	A 14495R	A7890P444	D
Wellensiek Brothers	Pumps	IR	1.00	08/25/1972	A 12730		K
S: 27 T: 8 R: 11E Otoe K & D Enterprises Inc	Pump	IR	3.46	07/10/1975	A 13649		K
K & D Enterprises Inc	K & D Enterprises, Inc. Reservoir No. 1	ST	53.30AF	04/24/1981	A 15855		
<u>K & D Enterprises, Inc. Reservoir No. 1</u>							
S: 27 T: 8 R: 11E Otoe K & D Enterprises Inc	Pump	SI		06/04/1981	A 15884	A-13649	K
<u>Nemaha River, Little</u>							
S: 27 T: 8 R: 11E Otoe K & D Enterprises Inc	K & D Enterprises, Inc. Reservoir No. 2	ST	74.41AF	08/04/1981	A 15957		
<u>Nemaha River, Little, Trib. To</u>							
S: 32 T: 8 R: 11E Otoe Nemaha NRD	Ziegler Res. Z-5-4	ST	45.60AF	09/12/1968	A 11561		
S: 4 T: 7 R: 11E Otoe Nemaha NRD	Ziegler Res. Z-5-3	ST	37.59AF	07/31/1967	A 11214		

Surface Water Rights Data
 Claims, Applications, and Appropriations in Downstream Order
 Division No. 1F Nemaha River and Lower Missouri River

Source Location Appropriator	Carrier Gage	Use	Grant in CFS/AF	Date of Priority	Docket/ App. Number	Annota.	FT. NT.
<u>Nemaha River, Little, Trib. To</u>							
S: 34 T: 8 R: 11E Otoe Nemaha NRD	Ziegler Res. Z-5-1	ST	55.10AF	12/18/1968	A 11604		
<u>Ziegler Reservoir Z-5-1</u>							
S: 34 T: 8 R: 11E Otoe Nemaha NRD	Pump	SI	443.20AF	04/28/1981	A 15858	A-13873	K
<u>Nemaha River, Little</u>							
S: 34 T: 8 R: 11E Otoe Henry F Wellensiek	Pump	IR	2.04	11/21/1975	A 13873		K
Henry F Wellensiek	Ziegler Res. Z-5-1	SS	55.10AF	04/28/1981	A 15859	A-11604	C
S: 35 T: 8 R: 11E Otoe Dale Janssen	Pump	IR	3.34	11/18/1975	A 13868		K
Dale Janssen	Janssen Reservoir	SS	63.60AF	04/21/1976	A 14186	A-14185	C
<u>Nemaha River, Little, Trib. To</u>							
S: 3 T: 7 R: 11E Otoe Nemaha NRD	Ziegler Res. Z-6-2	ST	26.30AF	07/12/1967	A 11197		
Dale Janssen	Janssen Reservoir	ST	63.60AF	04/21/1976	A 14185		
<u>Janssen Reservoir</u>							
S: 3 T: 7 R: 11E Otoe Dale Janssen	Pump	SI		12/07/1976	A 14580	A-13868	
<u>Brownell Creek, Trib. To</u>							
S: 35 T: 9 R: 11E Otoe Alice C Chase	Chase-Hoppe Reservoir	ST	33.00AF	09/30/1957	A 9573		
S: 18 T: 8 R: 12E Otoe Nemaha NRD	Brownell Creek 18-2	ST	13.65AF	06/16/1997	A 17583		
<u>Brownell Creek</u>							
S: 26 T: 8 R: 11E Otoe Gerald L & Shirley J Siefken	Haase Reservoir	ST	56.90AF	04/11/1977	A 14890		
Gerald L & Shirley J Siefken	Pump	IR	1.41	06/16/1960	A 9832		
<u>Haase Reservoir</u>							
S: 26 T: 8 R: 11E Otoe Gerald L & Shirley J Siefken	Pump	SI		04/11/1977	A 14891	A-9832	
<u>Nemaha River, Little</u>							
S: 2 T: 7 R: 11E Otoe Snyder Farms	Pump	IR	2.63	03/15/1972	A 12553		K

Surface Water Rights Data
 Claims, Applications, and Appropriations in Downstream Order
 Division No. 1F Nemaha River and Lower Missouri River

Source Location Appropriator	Carrier Gage	Use	Grant in CFS/AF	Date of Priority	Docket/ App. Number	Annota.	FT. NT.
<u>Nemaha River, Little</u>							
S: 11 T: 7 R: 11E Otoe							
Douglas & Alfred & Marlene Damme	Pumps	IR	1.06	03/12/1955	A 7192	T-193	K
Douglas & Alfred & Marlene Damme	Pump	IR	1.63	06/29/1993	A 17296	A-7192	D
Douglas & Alfred & Marlene Damme	Pump	IR	.94	03/26/1969	A 11678	T-194	
S: 13 T: 7 R: 11E Otoe							
Shoemaker Truck Station	Pumps	IR	1.24	08/16/1955	A 7946		K
Shoemaker Truck Station	Pump	IR	.79	06/20/1977	A 14987		K
Shoemaker Truck Station	Shoemaker Reservoir	ST	29.40AF	06/20/1977	A 14988		
<u>Shoemaker Reservoir</u>							
S: 13 T: 7 R: 11E Otoe							
Shoemaker Truck Station	Pump	SI	22.11AF	01/04/1978	A 15160	A-7946	K
Shoemaker Truck Station	Pump	SI	7.29AF	01/04/1978	A 15160	A-14987	K
<u>Muddy Creek</u>							
S: 32 T: 8 R: 10E Otoe							
Nemaha NRD	South Branch Reservoir 1B	ST	208.90AF	02/14/1994	A 17353		
<u>Muddy Creek, Trib. To</u>							
S: 5 T: 7 R: 10E Otoe							
Nemaha NRD	South Branch Reservoir 52	ST	105.00AF	12/09/1998	A 17718		
<u>Muddy Creek</u>							
S: 17 T: 7 R: 11E Otoe							
A & Z Farms	Pump	IR	.43	07/05/1974	A 13062		K
A & Z Farms	Pump	IR	.66	07/09/1980	A 15675		K
S: 22 T: 7 R: 11E Otoe							
Noerrlinger & Hopp	Pump	IR	.55	06/17/1968	A 11451		K
<u>Nemaha River, Little, Trib. To</u>							
S: 7 T: 7 R: 12E Otoe							
Elof O & Wanda L Nelson Trusts	Pump	IR	.31	11/06/1975	A 13858		K
Elof O & Wanda L Nelson Trusts	Nelson Reservoir	ST	48.60AF	08/03/1977	A 15064		
<u>Nelson Reservoir</u>							
S: 7 T: 7 R: 12E Otoe							
Elof O & Wanda L Nelson Trusts	Pump	SO	2.90AF	08/03/1977	A 15065		K
<u>Nemaha River, Little</u>							
S: 18 T: 7 R: 12E Otoe							
Byron W Meyer	Pump	IR	.46	12/30/1954	A 6952		

Surface Water Rights Data
 Claims, Applications, and Appropriations in Downstream Order
 Division No. 1F Nemaha River and Lower Missouri River

Source Location Appropriator	Carrier Gage	Use	Grant in CFS/AF	Date of Priority	Docket/ App. Number	Annota.	FT. NT.
<u>Nemaha River, Little, South Fork, Trib. To</u>							
S: 1 T: 7 R: 8E Lancaster Nemaha NRD	South Branch Reservoir 34	ST	55.80AF	07/10/1987	A 16568		
S: 6 T: 7 R: 9E Otoe Nemaha NRD	South Branch Reservoir 36	ST	15.90AF	07/10/1987	A 16569		
S: 18 T: 7 R: 9E Otoe Nemaha NRD	South Branch Reservoir 1-6	ST	26.80AF	05/17/1991	A 17077		
S: 17 T: 7 R: 9E Otoe Nemaha NRD	South Branch Reservoir 93	ST	72.50AF	10/17/1984	A 16344		
S: 7 T: 7 R: 9E Otoe Nemaha NRD	South Branch Reservoir 84	ST	57.20AF	07/10/1987	A 16570		
S: 28 T: 7 R: 9E Otoe Nemaha NRD	South Branch Reservoir 2-2	ST	53.60AF	12/31/1990	A 17036		
S: 14 T: 7 R: 9E Otoe Nemaha NRD	South Branch Reservoir 7	ST	411.80AF	03/05/1991	A 17052		
S: 24 T: 7 R: 9E Otoe Nemaha NRD	South Branch Reservoir 8	ST	117.30AF	10/19/1988	A 16718		
S: 26 T: 7 R: 9E Otoe Nemaha NRD	South Branch Reservoir 3-3	ST	19.50AF	03/23/1995	A 17439		
S: 24 T: 7 R: 9E Otoe Nemaha NRD	South Branch Reservoir 10	ST	110.40AF	10/19/1988	A 16716		
<u>Nemaha River, Little, South Fork</u>							
S: 19 T: 7 R: 10E Otoe Richard Lubben	Pump	IR	1.93	12/17/1965	A 10731		K
<u>Nemaha River, Little, South Fork, Trib. To</u>							
S: 18 T: 7 R: 10E Otoe Nemaha NRD	South Branch Reservoir 11	ST	163.40AF	01/27/1986	A 16469		
<u>Saunders Creek, Trib. To</u>							
S: 7 T: 6 R: 10E Johnson Nemaha NRD	South Branch Reservoir 13	ST	83.05AF	04/26/1993	A 17277		
S: 6 T: 6 R: 10E Johnson Nemaha NRD	South Branch Reservoir 12	ST	73.99AF	04/26/1993	A 17278		
S: 36 T: 7 R: 9E Otoe Nemaha NRD	South Branch Reservoir 45	ST	120.00AF	10/19/1988	A 16717		

Surface Water Rights Data
 Claims, Applications, and Appropriations in Downstream Order
 Division No. 1F Nemaha River and Lower Missouri River

Source Location Appropriator	Carrier Gage	Use	Grant in CFS/AF	Date of Priority	Docket/ App. Number	Annota.	FT. NT.
<u>Nemaha River, Little, South Fork, Trib. To</u>							
S: 21 T: 7 R: 10E Otoe Nemaha NRD	South Branch Reservoir 58	ST	50.00AF	03/04/1999	A 17743		
<u>Nemaha River, Little, South Fork</u>							
S: 2 T: 6 R: 10E Johnson Earl Ronald & Aldine B Rowe	Pump	IR	.50	12/26/1967	A 11299		K
<u>Silver Creek</u>							
S: 12 T: 6 R: 10E Johnson Earl Ronald & Aldine B Rowe	Pump	IR	.16	06/26/1974	A 13053		K
<u>Nemaha River, Little, South Fork</u>							
S: 1 T: 6 R: 10E Johnson Dena Powell	Pump	IR	1.43	08/05/1966	A 10917		K
<u>Turkey Creek, Trib. To</u>							
S: 26 T: 6 R: 10E Johnson Russell Semm	Russell Semm Reservoir	ST	21.29AF	04/09/1993	A 17268		
<u>Coon Creek</u>							
S: 29 T: 6 R: 11E Johnson Nemaha NRD	South Branch Reservoir 27	ST	163.30AF	01/23/1993	A 17244		
<u>Nemaha River, Little, South Fork</u>							
S: 1 T: 6 R: 11E Johnson Michael Kavanaugh	Pump	IR	.57	02/20/1981	A 15771		K
Evan Holscher	Pump	IR	.77	02/09/1981	A 15762	T-375	K
Evan Holscher	Pump	IR	.47	03/22/1995	A 17438	A-15762	D
S: 6 T: 6 R: 12E Johnson Lora L Damme	Pump	IR	1.71	12/11/1956	A 9030		
S: 31 T: 7 R: 12E Otoe Emma Brandt	Pump	IR	1.30	09/06/1967	A 11245		K
S: 29 T: 7 R: 12E Otoe Vernon H Ruenholl	Pump	IR	1.45	01/19/1976	A 13950		
Alfred G & Marlene A Damme	Pump	IR	1.14	12/17/1975	A 13911		K
S: 20 T: 7 R: 12E Otoe Meyer & Hofker	Pump	IR	.22	03/16/1976	A 14098		K
<u>Nemaha River, Little</u>							
S: 20 T: 7 R: 12E Otoe Alfred G & Marlene A Damme	Pump	IR	.81	10/13/1955	A 8220		K

Surface Water Rights Data
 Claims, Applications, and Appropriations in Downstream Order
 Division No. 1F Nemaha River and Lower Missouri River

Source Location Appropriator	Carrier Gage	Use	Grant in CFS/AF	Date of Priority	Docket/ App. Number	Annota.	FT. NT.
<u>Nemaha River, Little</u>							
S: 17 T: 7 R: 12E Otoe							
Duane S Damme	Pump	IR	.80	08/14/1989	A 16873A	A-8220	D
Duane S Damme	Pump	IR	1.57	08/14/1989	A 16873B	A-8220	
S: 20 T: 7 R: 12E Otoe							
Alfred G & Marlene A Damme	Pump	IR	.50	06/02/1992	A 17190		
Maxine L Hillman	Pump	IR	1.61	07/23/1970	A 12025		K
<u>Spring Creek, Trib. To</u>							
S: 31 T: 5 R: 12E Johnson							
Nemaha NRD	Spring Creek Res. 9-3	ST	46.70AF	03/21/1977	A 14836		
<u>Spring Creek Reservoir 9-3</u>							
S: 31 T: 5 R: 12E Johnson							
Nemaha NRD	Pump	SO	46.70AF	09/02/2008	A 18611	A-14836	
<u>Spring Creek</u>							
S: 30 T: 5 R: 12E Johnson							
Nemaha NRD	Spring Creek Res. 9-A	ST	308.70AF	02/04/1972	A 12496		
<u>Spring Creek, Trib. To</u>							
S: 24 T: 5 R: 11E Johnson							
Nemaha NRD	Spring Creek Res. 9-6	ST	16.20AF	03/30/1972	A 12571		
S: 19 T: 5 R: 12E Johnson							
Nemaha NRD	Spring Creek Res. 9-4	ST	19.10AF	02/04/1972	A 12497		
Nemaha NRD	Spring Creek Res. 9-5	ST	26.30AF	01/29/1968	A 11326		
S: 14 T: 5 R: 11E Johnson							
Nemaha NRD	Spring Creek Res. 8-A	ST	108.80AF	05/27/1975	A 13595		
S: 13 T: 5 R: 11E Johnson							
Nemaha NRD	Spring Creek Res. 8-1	ST	20.80AF	08/03/1970	A 12046		
S: 1 T: 5 R: 11E Johnson							
Nemaha NRD	Spring Creek Res. 7-C	ST	90.00AF	08/03/1970	A 12047		
Nemaha NRD	Spring Creek Res. 7-B	ST	44.60AF	08/03/1970	A 12048		
S: 5 T: 5 R: 12E Johnson							
Nemaha NRD	Spring Creek Res. 6-A	ST	106.80AF	05/10/1977	A 14938		
S: 25 T: 6 R: 11E Johnson							
Nemaha NRD	Spring Creek Res. 6-2	ST	29.90AF	03/17/1969	A 11672		

Surface Water Rights Data
 Claims, Applications, and Appropriations in Downstream Order
 Division No. 1F Nemaha River and Lower Missouri River

Source Location Appropriator	Carrier Gage	Use	Grant in CFS/AF	Date of Priority	Docket/ App. Number	Annota.	FT. NT.
<u>Man's Creek</u>							
S: 27 T: 6 R: 11E Johnson Nemaha NRD	Spring Creek Res. 11-A	ST	345.00AF	05/10/1977	A 14939		
<u>Man's Creek, Trib. To</u>							
S: 24 T: 6 R: 11E Johnson Nemaha NRD	Spring Creek Res. 10-1	ST	7.10AF	03/10/1977	A 14784		
<u>Spring Creek, Trib. To</u>							
S: 33 T: 6 R: 12E Johnson Nemaha NRD	Spring Creek Res. 5-2	ST	24.40AF	09/22/1966	A 10957		
Nemaha NRD	Spring Creek Res. 5-3	ST	19.57AF	06/29/1967	A 11187		
S: 29 T: 6 R: 12E Johnson Nemaha NRD	Spring Creek Res. 5-A	ST	373.20AF	03/17/1969	A 11671		
<u>Spring Creek</u>							
S: 17 T: 6 R: 12E Johnson Robert C & Ruth E Armknecht et al	Pump	IR	.21	07/17/1975	A 13655		K
<u>Spring Creek, Trib. To</u>							
S: 9 T: 6 R: 12E Johnson Nemaha NRD	Spring Creek Res. 4-3	ST	28.00AF	06/29/1967	A 11188		
S: 8 T: 6 R: 12E Johnson Nemaha NRD	Spring Creek Res. 3-1	ST	35.50AF	05/27/1975	A 13594		
S: 4 T: 6 R: 12E Johnson Nemaha NRD	Spring Creek Res. 2-3	ST	18.30AF	03/17/1969	A 11670		
<u>Spring Creek</u>							
S: 27 T: 7 R: 12E Otoe James P & Frieda Gerking	Pump	IR	1.55	12/31/1974	A 13339		K
<u>Nemaha River, Little</u>							
S: 24 T: 7 R: 12E Otoe Don A Wittler Et Al	Pump	IR	1.11	05/19/1975	A 13586		
<u>Nemaha River, Little, North Fork</u>							
S: 19 T: 10 R: 11E Cass Nemaha NRD	Wilson Creek Res. 12-S	ST	287.00AF	07/03/1978	A 15288		
<u>Nemaha River, Little, North Fork, Trib. To</u>							
S: 36 T: 10 R: 10E Cass Nemaha NRD	Wilson Creek Res. 11-A	ST	264.20AF	08/24/1973	A 12930		

Surface Water Rights Data
 Claims, Applications, and Appropriations in Downstream Order
 Division No. 1F Nemaha River and Lower Missouri River

Source Location Appropriator	Carrier Gage	Use	Grant in CFS/AF	Date of Priority	Docket/ App. Number	Annota.	FT. NT.
<u>Wilson Creek Reservoir 11-A</u>							
S: 36 T: 10 R: 10E Cass Nemaha NRD	Pump	SO		07/12/1977	A 15024		
<u>Nemaha River, Little, North Fork, Trib. To</u>							
S: 6 T: 9 R: 11E Otoe Nemaha NRD	Wilson Creek Res. 12-T	ST	260.50AF	05/24/1978	A 15266		
<u>Nemaha River, Little, North Fork</u>							
S: 5 T: 9 R: 11E Otoe Roy & Imo Berner	Pump	IR	.55	08/12/1975	A 13730		K
<u>Nemaha River, Little, North Fork, Trib. To</u>							
S: 18 T: 9 R: 11E Otoe Nemaha NRD	Wilson Creek Res. 10-5	ST	25.80AF	05/23/1979	A 15480		
S: 21 T: 9 R: 11E Otoe Nemaha NRD	Wilson Creek Res. 10-E	ST	316.30AF	07/23/1980	A 15686		
S: 11 T: 9 R: 11E Otoe Nemaha NRD	Wilson Creek Res. 12-11	ST	49.40AF	06/11/1965	A 10642		
<u>Nemaha River, Little, North Fork</u>							
S: 13 T: 9 R: 11E Otoe Alvin W Steinhoff	Pump	IR	.43	08/09/1961	A 9968		
S: 24 T: 9 R: 11E Otoe Richard A Steinhoff	Pump	IR	1.01	08/04/1960	A 9849		
S: 23 T: 9 R: 11E Otoe Alvin W Steinhoff	Steinhoff Reservoir	ST	12.40AF	06/23/1976	A 14283		
<u>Steinhoff Reservoir</u>							
S: 23 T: 9 R: 11E Otoe Alvin W Steinhoff	Pump	SO		08/04/1977	A 15067		
Alvin W Steinhoff	Pump	SO		07/27/1981	A 15951		
<u>Nemaha River, Little, North Fork</u>							
S: 24 T: 9 R: 11E Otoe Richard A Steinhoff	Richard A Steinhoff Reservoir	ST	19.10AF	09/23/1980	A 15719		
<u>Richard A Steinhoff Reservoir</u>							
S: 24 T: 9 R: 11E Otoe Richard A Steinhoff	Pump	SO		04/20/1981	A 15844		
Richard A Steinhoff	Pump	SI		04/20/1981	A 15844	A-9849	

Surface Water Rights Data
 Claims, Applications, and Appropriations in Downstream Order
 Division No. 1F Nemaha River and Lower Missouri River

Source Location Appropriator	Carrier Gage	Use	Grant in CFS/AF	Date of Priority	Docket/ App. Number	Annota.	FT. NT.
<u>Nemaha River, Little, North Fork, Trib. To</u>							
S: 12 T: 9 R: 11E Otoe Nemaha NRD	Wilson Creek Res. 12-6	ST	25.10AF	08/16/1971	A 12353		
S: 26 T: 9 R: 11E Otoe Nemaha NRD	Wilson Creek Res. 9-C	ST	93.80AF	12/08/1969	A 11838		
S: 25 T: 9 R: 11E Otoe Nemaha NRD	Wilson Creek Res. 9-1	ST	21.16AF	08/23/1972	A 12722		
Nemaha NRD	Wilson Creek Res. 2-N	ST	7.20AF	09/27/1983	A 16240		
S: 19 T: 9 R: 12E Otoe Nemaha NRD	Wilson Creek Res. 2-S	ST	166.20AF	05/11/1967	A 11135		
<u>Wilson Creek Reservoir 2-S</u>							
S: 19 T: 9 R: 12E Otoe Nemaha NRD	Pump	SI	52.25AF	02/13/1975	A 13400	A-9269	K
Nemaha NRD	Pump	SI	72.15AF	02/13/1975	A 13400	A-13399	K
<u>Nemaha River, Little, North Fork</u>							
S: 30 T: 9 R: 12E Otoe Alvin C Ross	Pump	IR	.77	03/01/1957	A 9269	T-195	K
Alvin C Ross	Pump	IR	1.23	02/13/1975	A 13399		K
Alvin C Ross	Wilson Creek Res. 2-S	SS	147.00AF	04/13/1977	A 14897	A-11135	C
Roger & Sharon Ross	Pump	IR	.83	07/11/1978	A 15293		K
Alvin C & Opal Ross	Ross Reservoir	ST	2.00AF	06/27/1977	A 14997		
<u>Nemaha River, Little, North Fork, Trib. To</u>							
S: 31 T: 9 R: 12E Otoe Nemaha NRD	Wilson Creek Res. 2-J	ST	84.70AF	09/27/1983	A 16239		
Nemaha NRD	Wilson Creek Res. 2-H	ST	57.40AF	09/27/1983	A 16238		
<u>Nemaha River, Little, North Fork</u>							
S: 29 T: 9 R: 12E Otoe Roger & Sharon Ross	Pump	IR	.89	08/03/1970	A 12044		K
<u>Nemaha River, Little, North Fork, Trib. To</u>							
S: 28 T: 9 R: 12E Otoe Nemaha NRD	Wilson Creek Res. 2-21	ST	21.60AF	08/17/1966	A 10932		
S: 5 T: 8 R: 12E Otoe Alvin C Ross	Ross Reservoir	ST	12.10AF	08/29/1977	A 15099		
S: 27 T: 9 R: 12E Otoe Nemaha NRD	Wilson Creek Res. 2-32	ST	33.20AF	08/09/1965	A 10668		

Surface Water Rights Data
 Claims, Applications, and Appropriations in Downstream Order
 Division No. 1F Nemaha River and Lower Missouri River

Source Location Appropriator	Carrier Gage	Use	Grant in CFS/AF	Date of Priority	Docket/ App. Number	Annota.	FT. NT.
<u>Nemaha River, Little, North Fork, Trib. To</u>							
S: 34 T: 9 R: 12E Otoe Nemaha NRD	Wilson Creek Res. 2-X	ST	75.60AF	08/16/1971	A 12352		
S: 27 T: 9 R: 12E Otoe Nemaha NRD	Wilson Creek Res. 2-26	ST	17.30AF	08/09/1965	A 10667		
S: 34 T: 9 R: 12E Otoe Nemaha NRD	Wilson Creek Res. 2-Y	ST	72.80AF	12/16/1968	A 11601		
S: 2 T: 8 R: 12E Otoe Nemaha NRD	Wilson Creek Res. 2-28	ST	26.80AF	08/17/1966	A 10933		
S: 8 T: 8 R: 12E Otoe Nemaha NRD	Wilson Creek Res. 8-H	ST	107.90AF	06/12/1968	A 11446		
<u>Wilson Creek Reservoir 8-H</u>							
S: 8 T: 8 R: 12E Otoe Nemaha NRD	Burr Pump	SO		02/27/1976	A 14066		K
<u>Nemaha River, Little, North Fork, Trib. To</u>							
S: 9 T: 8 R: 12E Otoe Robert Burr	Burr Pump	IR	2.90	02/27/1976	A 14065		
<u>Wilson Creek Reservoir 8-H</u>							
S: 8 T: 8 R: 12E Otoe Nemaha NRD	Burr Pump	SI		02/27/1976	A 14066	A-14065	K
<u>Nemaha River, Little, North Fork, Trib. To</u>							
S: 9 T: 8 R: 12E Otoe Robert Burr	Burr Reservoir	ST	25.70AF	08/11/1977	A 15075		
<u>Burr Reservoir</u>							
S: 9 T: 8 R: 12E Otoe Robert Burr	Pump	SI		09/16/1977	A 15112	A-14065	
<u>Nemaha River, Little, North Fork, Trib. To</u>							
S: 16 T: 8 R: 12E Otoe Nemaha NRD	Wilson Creek Res. 8-5	ST	29.63AF	08/17/1966	A 10931		
Nemaha NRD	Wilson Creek Res. 8-B	ST	100.80AF	06/12/1968	A 11445		
S: 35 T: 9 R: 12E Otoe Nemaha NRD	Wilson Creek Res. 1-24	ST	24.20AF	01/03/1968	A 11302		
S: 1 T: 8 R: 12E Otoe Nemaha NRD	Wilson Creek Res. 1-N	ST	80.80AF	01/03/1968	A 11301		

Surface Water Rights Data
 Claims, Applications, and Appropriations in Downstream Order
 Division No. 1F Nemaha River and Lower Missouri River

Source Location Appropriator	Carrier Gage	Use	Grant in CFS/AF	Date of Priority	Docket/ App. Number	Annota.	FT. NT.
<u>Nemaha River, Little, North Fork</u>							
S: 13 T: 8 R: 12E Otoe Clarence Petersen Jr	Pump	IR	1.35	08/05/1975	A 13714		K
<u>Wilson Creek, Trib. To</u>							
S: 31 T: 9 R: 13E Otoe Nemaha NRD	Wilson Creek Res. 7-9	ST	73.20AF	05/11/1967	A 11134		
S: 36 T: 9 R: 12E Otoe Nemaha NRD	Wilson Creek Res. 7-8	ST	21.80AF	05/11/1967	A 11133		
<u>Wilson Creek</u>							
S: 6 T: 8 R: 13E Otoe Nemaha NRD	Wilson Creek Res. 7-A	ST	421.30AF	08/16/1971	A 12351		
<u>Nemaha River, Little, North Fork</u>							
S: 13 T: 8 R: 12E Otoe Elmer Heiser	Pump	IR	.21	04/06/1956	A 8463		K
<u>Fox Creek</u>							
S: 22 T: 8 R: 13E Otoe Nemaha NRD	Wilson Creek Res. 5-H	ST	144.80AF	05/11/1967	A 11136		
<u>Fox Creek, Trib. To</u>							
S: 28 T: 8 R: 13E Otoe Nemaha NRD	Wilson Creek Res. 5-F	ST	121.60AF	07/16/1969	A 11750		
S: 20 T: 8 R: 13E Otoe Nemaha NRD	Wilson Creek Res. 5-C	ST	74.90AF	09/27/1983	A 16241		
<u>Car Creek</u>							
S: 4 T: 8 R: 13E Otoe Nemaha NRD	Wilson Creek Res. 6-7	ST	34.30AF	12/16/1968	A 11600		
S: 9 T: 8 R: 13E Otoe Nemaha NRD	Wilson Creek Res. 6-4	ST	81.70AF	12/16/1968	A 11602		
S: 17 T: 8 R: 13E Otoe Marcia M Terry	Pump	IR	1.78	07/26/1977	A 15046		K
Marcia M Terry	Biere Reservoir	ST	32.20AF	07/26/1977	A 15047		
Marcia M Terry	Biere Reservoir No. 2	ST	9.40AF	08/29/1977	A 15098		
<u>Biere Reservoir</u>							
S: 17 T: 8 R: 13E Otoe Arlo W Biere	Pump	SI	32.19AF	10/11/1977	A 15124	A-15046	K

Surface Water Rights Data
 Claims, Applications, and Appropriations in Downstream Order
 Division No. 1F Nemaha River and Lower Missouri River

Source Location Appropriator	Carrier Gage	Use	Grant in CFS/AF	Date of Priority	Docket/ App. Number	Annota.	FT. NT.
<u>Fox Creek, Trib. To</u>							
S: 18 T: 8 R: 13E Otoe Nemaha NRD	Wilson Creek Res. 5-J	ST	84.10AF	08/23/1972	A 12723		
<u>Wilson Creek Reservoir 5-J</u>							
S: 18 T: 8 R: 13E Otoe Nemaha NRD	Biere Pump	SO		03/11/1976	A 14086		
<u>Nemaha River, Little, North Fork</u>							
S: 24 T: 8 R: 12E Otoe Roger E Meredith	Pump	IR	1.60	09/21/1976	A 14474		
Roger E Meredith	Meredith Reservoir	ST	21.20AF	02/27/1978	A 15189		
<u>Meredith Reservoir</u>							
S: 24 T: 8 R: 12E Otoe Roger E Meredith	Pump	SI		08/06/1979	A 15543	A-14474	
<u>Nemaha River, Little, North Fork, Trib. To</u>							
S: 19 T: 8 R: 13E Otoe Nemaha NRD	Wilson Creek Res. 1-16	ST	29.40AF	07/23/1980	A 15687		
S: 30 T: 8 R: 13E Otoe Nemaha NRD	Wilson Creek Res. 1-15	ST	15.30AF	09/13/1968	A 11562		
S: 31 T: 8 R: 13E Otoe Nemaha NRD	Wilson Creek Res. 1-F	ST	132.90AF	09/27/1983	A 16242		
S: 27 T: 8 R: 12E Otoe Nemaha NRD	Little Nemaha River Res. 4-F	ST	293.80AF	11/24/1975	A 13879		
S: 2 T: 7 R: 12E Otoe Nemaha NRD	Little Nemaha River Res. 4-14	ST	120.70AF	11/24/1975	A 13878		
<u>Nemaha River, Little, North Fork</u>							
S: 1 T: 7 R: 12E Otoe Otto Wellensiek	Pump	IR	1.93	02/26/1957	A 9257		K
<u>Nemaha River, Little, North Fork, Trib. To</u>							
S: 4 T: 7 R: 12E Otoe Nemaha NRD	Wilson Creek Res. 3-6	ST	22.34AF	07/20/1965	A 10658		
S: 31 T: 8 R: 15E Otoe Nemaha NRD	Little Nemaha River Res. 3-C	ST	110.70AF	05/27/1975	A 13599		
S: 10 T: 7 R: 12E Otoe Nemaha NRD	Little Nemaha River Res. 3-1B	ST	6.14AF	05/27/1975	A 13596		

Surface Water Rights Data
 Claims, Applications, and Appropriations in Downstream Order
 Division No. 1F Nemaha River and Lower Missouri River

Source Location Appropriator	Carrier Gage	Use	Grant in CFS/AF	Date of Priority	Docket/ App. Number	Annota.	FT. NT.
<u>Nemaha River, Little, North Fork, Trib. To</u>							
S: 14 T: 7 R: 12E Otoe Nemaha NRD	Little Nemaha River Res. 3-1	ST	71.80AF	05/27/1975	A 13598		
Nemaha NRD	Little Nemaha River Res. 3-1A	ST	11.00AF	05/27/1975	A 13597		
<u>Nemaha River, Little, North Fork</u>							
S: 24 T: 7 R: 12E Otoe Don A Wittler Et Al	Pump	IR	1.02	12/30/1974	A 13335		
<u>Nemaha River, Little</u>							
S: 25 T: 7 R: 12E Otoe Don A Wittler Et Al	Pump	IR	1.54	10/30/1953	A 5686		
Don A Wittler Et Al	Pump	IR	1.54	03/02/1976	A 14069	A-5686	D
Don A & Lavern Wittler	Pump	IR	1.93	09/03/1975	A 13788		
<u>Bee Creek</u>							
S: 13 T: 6 R: 12E Nemaha Lewis R Leigh	Leigh Reservoir	ST	9.00AF	04/05/1976	A 14150		
<u>Leigh Reservoir</u>							
S: 13 T: 6 R: 12E Nemaha Lewis R Leigh	Pump	SO		04/05/1976	A 14151		
<u>Sand Creek</u>							
S: 9 T: 7 R: 13E Otoe Kreifels etal	Lorton SE Road Reservoir	ST	49.00AF	09/11/2003	A 18190		
<u>Sand Creek, West</u>							
S: 29 T: 7 R: 13E Otoe Lavern & Marilyn Wittler	Pump	IR	.94	09/03/1975	A 13789		
S: 32 T: 7 R: 13E Otoe Wittler & Wittler	Pump	IR	1.79	11/10/1975	A 13860		
<u>Nemaha River, Little</u>							
S: 8 T: 6 R: 13E Nemaha Wittler Rev Living Trust	Pump	IR	1.28	01/09/1968	A 11308		
L & R Farms Inc	Pump	IR	1.13	02/13/1976	A 14028		
Paul Gauchat Et Al	Pump	IR	3.43	07/25/1968	A 11513		
<u>Piper Creek</u>							
S: 1 T: 5 R: 12E Nemaha Arlen Grotrian	Arlen Grotrian Reservoir	ST	18.50AF	02/19/2008	A 18571		6

Surface Water Rights Data
 Claims, Applications, and Appropriations in Downstream Order
 Division No. 1F Nemaha River and Lower Missouri River

Source Location Appropriator	Carrier Gage	Use	Grant in CFS/AF	Date of Priority	Docket/App. Number	Annota.	FT. NT.
<u>Piper Creek</u>							
S: 17 T: 6 R: 13E Nemaha James D & Deanne K Gerking	Gerking Reservoir	ST	23.00AF	07/06/1977	A 15013		
Charles D & Judy A Grotrian	Pump	IR	1.02	12/22/1975	A 13915		
<u>Sand Creek</u>							
S: 4 T: 6 R: 13E Nemaha Bravinder & Roberson	Bravinder-Roberson Res.	ST	65.00AF	05/22/1978	A 15262		
Robert & Dona G Brungardt	Pump	IR	1.57	04/29/1957	A 9473		K
<u>Bravinder-Roberson Reservoir</u>							
S: 4 T: 6 R: 13E Nemaha Robert & Dona G Brungardt	Pump	SI		05/22/1978	A 15263	A-9473	
<u>Nemaha River, Little</u>							
S: 16 T: 6 R: 13E Nemaha Boyd Wakelin	Pump	IR	1.78	05/08/1968	A 11416		
Paul Gauchat Et Al	Pump	IR	.86	08/26/1955	A 8032		
Joyce Marks	Pump	IR	.46	08/11/1976	A 14385		
<u>Houchen Creek</u>							
S: 5 T: 5 R: 13E Nemaha Nemaha NRD	Nemaha Road Grade Structure Reservoir	ST	15.60AF	05/07/1999	A 17766		
S: 29 T: 6 R: 13E Nemaha Joe H Smith	Pump	IR	1.69	01/21/1976	A 13956		
S: 16 T: 6 R: 13E Nemaha L & R Farms Inc	Pump	IR	1.31	02/13/1976	A 14029		
<u>Nemaha River, Little</u>							
S: 16 T: 6 R: 13E Nemaha Paul Gauchat	Pump	IR	1.13	01/06/1977	A 14630		
James G Green	Pump	IR	.51	08/23/1976	A 14413		
S: 15 T: 6 R: 13E Nemaha Fred & Fred LJr Gauchat	Pump	IR	6.04	07/15/1968	A 11488		
Frederick Gauchat Trust	Pump	IR	1.32	03/07/1977	A 14780		
S: 23 T: 6 R: 13E Nemaha Fred L Jr & Marcia L Gauchat	Pump	IR	1.71	02/11/1976	A 14014		
<u>Nemaha River, Little, Trib. To</u>							
S: 3 T: 5 R: 13E Nemaha Nemaha NRD	Coryell-Smith Reservoir	ST	17.80AF	08/02/1999	A 17783		

Surface Water Rights Data
 Claims, Applications, and Appropriations in Downstream Order
 Division No. 1F Nemaha River and Lower Missouri River

Source Location Appropriator	Carrier Gage	Use	Grant in CFS/AF	Date of Priority	Docket/ App. Number	Annota.	FT. NT.
<u>Nemaha River, Little, Trib. To</u>							
S: 26 T: 6 R: 13E Nemaha Fred & Fred LJr Gauchat	Pump	IR	4.80	07/15/1968	A 11489		
Fred L Gauchat Jr	Pump	IR	1.11	02/10/1977	A 14702		K
S: 22 T: 6 R: 13E Nemaha Nemaha NRD	Gauchat Group Project Res.	ST	25.80AF	07/02/1979	A 15512		
<u>Nemaha River, Little</u>							
S: 25 T: 6 R: 13E Nemaha Hawley Farms Inc	Pump	IR	3.97	12/17/2002	A 18123		
<u>Nemaha River, Little, Trib. To</u>							
S: 11 T: 6 R: 13E Nemaha Jack Windle	Pump	IR	1.28	09/17/1974	A 13206		K
S: 14 T: 6 R: 13E Nemaha Leonard Gauchat Jr	Pump	IR	.38	12/23/1976	A 14607		
Leonard Gauchat Jr	Pump	IR	.76	12/23/1976	A 14606		
<u>Nemaha River, Little</u>							
S: 32 T: 6 R: 14E Nemaha Olin V Clarke	Pump	IR	.99	03/31/1977	A 14864		
<u>Rock Creek</u>							
S: 30 T: 7 R: 14E Otoe George Stukenholtz	Pump	IR	.60	05/10/1956	A 8562		
George Stukenholtz	Pump	IR	.70	12/05/1936	A 2668		
<u>Rock Creek, Trib. To</u>							
S: 30 T: 7 R: 14E Otoe George Stukenholtz	Pump	IR	.60	05/04/1977	A 14927		
<u>Rock Creek</u>							
S: 32 T: 7 R: 14E Otoe E Earl Stukenholtz	Pump	IR	.77	11/26/1954	A 6873		
<u>Rock Creek, Trib. To</u>							
S: 36 T: 7 R: 13E Otoe Olin D & Valetta L Cole	Pump	IR	2.21	08/01/1975	A 13697		
Nemaha NRD	Cole North	ST	50.00AF	04/06/1998	A 17660		
Olin D & Valetta L Cole	Pump	IR	1.09	08/01/1975	A 13698		
Nemaha NRD	Cole South	ST	88.00AF	04/06/1998	A 17661		

Surface Water Rights Data
 Claims, Applications, and Appropriations in Downstream Order
 Division No. 1F Nemaha River and Lower Missouri River

Source Location Appropriator	Carrier Gage	Use	Grant in CFS/AF	Date of Priority	Docket/ App. Number	Annota.	FT. NT.
<u>Rock Creek</u>							
S: 8 T: 6 R: 14E Nemaha K & D Enterprises Inc	Pump	IR	1.64	11/09/1976	A 14544		
S: 29 T: 6 R: 14E Nemaha Everett Moody	Pump	IR	.74	02/18/1981	A 15770		K
S: 32 T: 6 R: 14E Nemaha JEMS Farms Inc	Pump	IR	3.64	07/15/1985	A 16430		
Olin V Clarke	Pump	IR	1.82	03/31/1977	A 14865		
<u>Nemaha River, Little</u>							
S: 5 T: 5 R: 14E Nemaha Hawley Farms Inc	Pump	IR	1.76	12/17/2002	A 18122		
S: 10 T: 5 R: 14E Nemaha Marvin Biere	Pump	IR	2.00	07/23/1974	A 13097		
<u>Willow Creek</u>							
S: 11 T: 5 R: 14E Nemaha Allan & Edine Moody Family Ltd Ptn	Pump	IR	.94	08/17/2007	A 18531		
S: 34 T: 6 R: 14E Nemaha Lee & Marie C Joesting	Ely Reservoir	ST	30.48AF	09/20/1966	A 10955		
<u>Longs Creek</u>							
S: 16 T: 5 R: 14E Nemaha City of Auburn	Pump LITTLE NEMAHA RIVER AT AUBURN, NE	IR	.36	01/18/2000	A 17804		#
<u>Nemaha River, Little</u>							
S: 23 T: 5 R: 14E Nemaha Dwaine W Rogge	Pump	IR	.82	03/24/1955	A 7252		
<u>Coddington Creek</u>							
S: 27 T: 5 R: 14E Nemaha Richard M Alden	Pump	IR	2.06	08/22/1983	A 16229		
S: 23 T: 5 R: 14E Nemaha Richard M Alden	Pump	IR	1.30	04/16/1985	A 16372		
<u>Hughes Creek</u>							
S: 36 T: 5 R: 14E Nemaha G G G Farms Inc	Pump	IR	2.86	07/18/1977	A 15034		

Surface Water Rights Data
 Claims, Applications, and Appropriations in Downstream Order
 Division No. 1F Nemaha River and Lower Missouri River

Source Location Appropriator	Carrier Gage	Use	Grant in CFS/AF	Date of Priority	Docket/ App. Number	Annota.	FT. NT.
<u>Indian Creek, Trib. To</u>							
S: 6 T: 4 R: 15E Nemaha Julius H Bergmann Jr	Bergman Reservoir	ST	22.24AF	01/29/1970	A 11857		
<u>Nemaha River, Little</u>							
S: 32 T: 5 R: 15E Nemaha IF Allen Co Inc	Pump	IR	.49	06/15/1988	A 16664		K
Jaro LTD	Pump	IR	4.76	04/21/2008	A 18589		
S: 3 T: 4 R: 15E Nemaha Mark Moody	Pump	IR	1.31	01/27/2000	A 17806		
S: 11 T: 4 R: 15E Nemaha John H Stevenson	Stevenson Lake	ST	123.00AF	05/17/1956	A 8567		
<u>Deroin Creek, Trib. To</u>							
S: 6 T: 3 R: 16E Richardson Harley Platter	Pump	IR	1.70	06/21/1979	A 15499		
S: 17 T: 3 R: 16E Richardson Billy Ankrom	Bill Ankrom CRP Reservoir	ST	.55AF	02/18/2005	A 18281		
<u>Beadow Creek</u>							
S: 10 T: 3 R: 16E Richardson Harley Platter	Pump	IR	2.11	06/25/1979	A 15506		
<u>Winnebago Creek</u>							
S: 8 T: 2 R: 17E Richardson Nemaha NRD	Winnebago-Bean Reservoir	ST	75.80AF	02/07/1977	A 14691		
<u>Winnebago Creek, Trib. To</u>							
S: 9 T: 2 R: 17E Richardson Nemaha NRD	Winnebago-Bean Creek Res. 41-4	ST	38.90AF	03/10/1977	A 14787		
<u>Winnebago Creek</u>							
S: 9 T: 2 R: 17E Richardson Nemaha NRD	Winnebago Reservoir	ST	175.50AF	02/07/1977	A 14690		
<u>Winnebago Creek, Trib. To</u>							
S: 10 T: 2 R: 17E Richardson Nemaha NRD	Winnebago-Bean Creek Res. 41-3	ST	19.00AF	10/28/1982	A 16160		
S: 22 T: 2 R: 17E Richardson Nemaha NRD	Winnebago-Bean Creek Res. 42-3A	ST	63.50AF	03/10/1977	A 14788		
S: 15 T: 2 R: 17E Richardson Nemaha NRD	Winnebago-Bean Creek Res. 42-5	ST	126.00AF	05/27/1975	A 13600		

Surface Water Rights Data
 Claims, Applications, and Appropriations in Downstream Order
 Division No. 1F Nemaha River and Lower Missouri River

Source Location Appropriator	Carrier Gage	Use	Grant in CFS/AF	Date of Priority	Docket/ App. Number	Annota.	FT. NT.
<u>Winnebago Creek, Trib. To</u>							
S: 10 T: 2 R: 17E Richardson Nemaha NRD	Winnebago-Bean Creek Res. 43-2	ST	71.50AF	03/10/1977	A 14786		
S: 14 T: 2 R: 17E Richardson Nemaha NRD	Winnebago-Bean Creek Res. 4-4	ST	49.20AF	06/23/1975	A 13633		
S: 13 T: 2 R: 17E Richardson Leonard Rieger	Fischer-Rieger Reservoir	ST	55.30AF	03/03/1976	A 14072		
S: 23 T: 2 R: 17E Richardson Nemaha NRD	Winnebago-Bean Creek Res. 3-3	ST	3.90AF	11/23/1977	A 15143		
<u>Bean Creek, Trib. To</u>							
S: 26 T: 2 R: 17E Richardson Nemaha NRD	Bean Creek Res. 5-5	ST	46.90AF	05/27/1975	A 13601		
S: 35 T: 2 R: 17E Richardson Nemaha NRD	Winnebago-Bean Res. 5-4	ST	27.10AF	08/11/1977	A 15073		
S: 35 T: 2 R: 17E Richardson Nemaha NRD	Winnebago-Bean Res. 5-6	ST	58.60AF	10/13/1977	A 15125		
<u>Bean Creek, Trib. To</u>							
S: 1 T: 1 R: 17E Richardson Nemaha NRD	Thiltges-Gerweck Res.	ST	30.90AF	04/29/1980	A 15644		
Kenneth Thiltges	Thiltges Reservoir	ST	42.90AF	08/26/1982	A 16144		#
MISSOURI RIVER AT RULO, NE							
<u>Nemaha River, Big, North Fork</u>							
S: 16 T: 7 R: 8E Lancaster Nemaha NRD	Big Nemaha Res. 23-8	ST	184.30AF	11/24/1975	A 13882		
<u>Nemaha River, Big, North Fork, Trib. To</u>							
S: 16 T: 7 R: 8E Lancaster Nemaha NRD	Big Nemaha Res. 23-C	ST	42.00AF	11/24/1975	A 13881		
<u>Big Nemaha Reservoir 23-C</u>							
S: 16 T: 7 R: 8E Lancaster Nemaha NRD	Pump	SO		04/11/1978	A 15228		
<u>Nemaha River, Big, North Fork, Trib. To</u>							
S: 20 T: 7 R: 8E Lancaster Kroese Brothers	Pump	IR	2.97	02/24/1977	A 14755		&
Nemaha NRD	Big Nemaha Reservoir 23-D	ST	100.30AF	11/24/1975	A 13880		

Surface Water Rights Data
 Claims, Applications, and Appropriations in Downstream Order
 Division No. 1F Nemaha River and Lower Missouri River

Source Location Appropriator	Carrier Gage	Use	Grant in CFS/AF	Date of Priority	Docket/ App. Number	Annota.	FT. NT.
<u>Nemaha River, Big, North Fork, Trib. To</u>							
S: 21 T: 7 R: 8E Lancaster Glen Kroese	Pump	IR	4.24	02/24/1977	A 14756		&
S: 34 T: 7 R: 8E Lancaster Randy Miller	Miller Reservoir	ST	30.05AF	05/02/1996	A 17514		
S: 24 T: 7 R: 8E Lancaster Nemaha NRD	Upper Big Nemaha Reservoir L-10	ST	28.50AF	07/21/1967	A 11205		6
S: 26 T: 7 R: 8E Lancaster Nemaha NRD	Upper Big Nemaha Reservoir 21-B	ST	336.90AF	06/13/1972	A 12652		
<u>Upper Big Nemaha Reservoir 21-B</u>							
S: 26 T: 7 R: 8E Lancaster Nemaha NRD	Pump	SO		04/15/1975	A 13554		
<u>Nemaha River, Big, North Fork, Trib. To</u>							
S: 10 T: 6 R: 10E Johnson Nemaha NRD	South Branch Reservoir No. 63	ST	97.90AF	01/23/1993	A 17243		
S: 36 T: 7 R: 8E Lancaster Nemaha NRD	Upper Big Nemaha Reservoir L-12	ST	33.70AF	04/02/1980	A 15639		
S: 31 T: 7 R: 9E Otoe Nemaha NRD	Upper Big Nemaha Reservoir 21-A	ST	130.20AF	10/06/1981	A 16003		
S: 6 T: 6 R: 9E Johnson Nemaha NRD	Upper Big Nemaha Reservoir 20-B	ST	90.80AF	06/13/1972	A 12654		
<u>Upper Big Nemaha Reservoir 20-B</u>							
S: 6 T: 6 R: 9E Johnson Nemaha NRD	Pump	SO		05/21/1984	A 16301		
<u>Nemaha River, Big, North Fork, Trib. To</u>							
S: 5 T: 6 R: 9E Johnson Nemaha NRD	Upper Big Nemaha Res. 20-A	ST	135.70AF	04/14/1978	A 15232		
<u>Upper Big Nemaha Reservoir 20-A</u>							
S: 5 T: 6 R: 9E Johnson Nemaha NRD	Pump	SO		10/05/1983	A 16247		
<u>Nemaha River, Big, North Fork, Trib. To</u>							
S: 12 T: 6 R: 8E Gage Nemaha NRD	Upper Big Nemaha Reservoir G-16A	ST	26.00AF	07/26/1979	A 15530		
S: 7 T: 6 R: 9E Johnson Nemaha NRD	Upper Big Nemaha Reservoir 20-C	ST	74.40AF	11/01/1979	A 15594		

Surface Water Rights Data
 Claims, Applications, and Appropriations in Downstream Order
 Division No. 1F Nemaha River and Lower Missouri River

Source Location Appropriator	Carrier Gage	Use	Grant in CFS/AF	Date of Priority	Docket/ App. Number	Annota.	FT. NT.
<u>Upper Big Nemaha Reservoir 20-C</u>							
S: 7 T: 6 R: 9E Johnson Nemaha NRD	Pump	SO		05/21/1984	A 16300		
<u>Nemaha River, Big, North Fork</u>							
S: 7 T: 6 R: 9E Johnson Laverta M Vanwinkle	Pump	IR	1.37	07/03/1975	A 13645		
S: 17 T: 6 R: 9E Johnson Marvin F & Caroline A Kress	Pump	IR	.56	03/21/1975	A 13488		
<u>Nemaha River, Big, North Fork, Trib. To</u>							
S: 17 T: 6 R: 9E Johnson Nemaha NRD	Upper Big Nemaha Reservoir J-45	ST	26.00AF	01/22/1980	A 15613		
<u>Nemaha River, Big, North Fork</u>							
S: 17 T: 6 R: 9E Johnson Albert Bartels	Pump	IR	1.61	08/03/1966	A 10914		
<u>Nemaha River, Big, North Fork, Trib. To</u>							
S: 4 T: 6 R: 9E Johnson Nemaha NRD	Upper Big Nemaha Reservoir J-12A	ST	29.10AF	10/14/1971	A 12400		
S: 9 T: 6 R: 9E Johnson Nemaha NRD	Upper Big Nemaha Reservoir J-12	ST	55.30AF	09/25/1978	A 15343		
S: 8 T: 6 R: 9E Johnson Nemaha NRD	Upper Big Nemaha Reservoir J-11	ST	8.22AF	11/01/1979	A 15595		
<u>Nemaha River, Big, North Fork</u>							
S: 16 T: 6 R: 9E Johnson William A & Marjorie E Bartels	Pump	IR	.59	08/03/1959	A 9742		
S: 21 T: 6 R: 9E Johnson Christy Eilers	Pump	IR	.90	02/10/1966	A 10769		
<u>Nemaha River, Big, North Fork, Trib. To</u>							
S: 10 T: 6 R: 9E Johnson Nemaha NRD	Upper Big Nemaha Reservoir J-42	ST	28.70AF	10/14/1971	A 12399		
S: 15 T: 6 R: 9E Johnson Nemaha NRD	Upper Big Nemaha Reservoir J-15	ST	10.90AF	10/17/1984	A 16342		
S: 16 T: 6 R: 9E Johnson Nemaha NRD	Upper Big Nemaha Reservoir 2-A	ST	119.80AF	10/14/1971	A 12398		

Surface Water Rights Data
 Claims, Applications, and Appropriations in Downstream Order
 Division No. 1F Nemaha River and Lower Missouri River

Source Location Appropriator	Carrier Gage	Use	Grant in CFS/AF	Date of Priority	Docket/ App. Number	Annota.	FT. NT.
<u>Nemaha River, Big, Middle Branch</u>							
S: 22 T: 7 R: 6E Lancaster Nemaha NRD	Big Nemaha Res. 15-D	ST	155.50AF	08/24/1973	A 12927		
<u>Nemaha River, Big, Middle Branch, Trib. To</u>							
S: 27 T: 7 R: 6E Lancaster Nemaha NRD	Big Nemaha Res. 15-E	ST	116.60AF	08/24/1973	A 12928		
S: 26 T: 7 R: 6E Lancaster Nemaha NRD	Big Nemaha Res. L-15	ST	21.30AF	08/24/1973	A 12929		
S: 25 T: 7 R: 6E Lancaster Nemaha NRD	Upper Big Nemaha Res. 15-B	ST	28.80AF	03/26/1970	A 11899		
S: 24 T: 7 R: 6E Lancaster Nemaha NRD	Upper Big Nemaha Res. 15-A	ST	24.30AF	03/26/1970	A 11896		
S: 13 T: 7 R: 6E Lancaster Nemaha NRD	Upper Big Nemaha Res. 14-B	ST	40.60AF	10/06/1981	A 16005		
S: 24 T: 7 R: 6E Lancaster Nemaha NRD	Upper Big Nemaha Res. 14-A	ST	22.10AF	10/06/1981	A 16004		
S: 25 T: 7 R: 6E Lancaster Nemaha NRD	Upper Big Nemaha Res. 14-C	ST	26.60AF	03/26/1970	A 11898		
S: 31 T: 7 R: 7E Lancaster Nemaha NRD	Reservoir 13-C	ST	114.10AF	03/02/1992	A 17156		
S: 20 T: 7 R: 7E Lancaster Nemaha NRD	Upper Big Nemaha Res. 13-A	ST	41.00AF	03/26/1970	A 11897		
<u>Upper Big Nemaha Reservoir 13-A</u>							
S: 20 T: 7 R: 7E Lancaster Nemaha NRD	Cherry Pump	SO		03/20/1975	A 13484		
<u>Nemaha River, Big, Middle Branch, Trib. To</u>							
S: 8 T: 6 R: 7E Gage Nemaha NRD	Upper Big Nemaha Res. G-33	ST	58.80AF	10/13/1981	A 16007		
S: 33 T: 7 R: 7E Lancaster Nemaha NRD	Reservoir 12-B	ST	250.90AF	03/02/1992	A 17158		
S: 4 T: 6 R: 7E Gage Nemaha NRD	Big Nemaha Res. G-18	ST	18.65AF	05/10/1976	A 14216		
S: 34 T: 7 R: 7E Lancaster Nemaha NRD	Upper Big Nemaha Res. 12-A	ST	28.80AF	08/20/1985	A 16439		

Surface Water Rights Data
 Claims, Applications, and Appropriations in Downstream Order
 Division No. 1F Nemaha River and Lower Missouri River

Source Location Appropriator	Carrier Gage	Use	Grant in CFS/AF	Date of Priority	Docket/ App. Number	Annota.	FT. NT.
<u>Nemaha River, Big, Middle Branch</u>							
S: 34 T: 7 R: 7E Lancaster Larry Deboer	Pump	IR	1.03	09/02/1969	A 11791		
<u>Nemaha River, Big, Middle Branch, Trib. To</u>							
S: 23 T: 7 R: 7E Lancaster Kirk Helmink	Helmink Reservoir	ST	54.50AF	03/15/2000	A 17822		
<u>Nemaha River, Big, Middle Branch</u>							
S: 35 T: 7 R: 7E Lancaster Glenn G Lefferdink	Pump	IR	.70	12/04/1968	A 11593		
<u>Nemaha River, Big, Middle Branch, Trib. To</u>							
S: 25 T: 7 R: 7E Lancaster Nemaha NRD	Big Nemaha Reservoir L-4	ST	64.20AF	02/19/1971	A 12166		
S: 35 T: 7 R: 7E Lancaster Nemaha NRD	Big Nemaha Reservoir 11-A	ST	124.80AF	02/19/1971	A 12167		
<u>Nemaha River, Big, Middle Branch</u>							
S: 1 T: 6 R: 7E Gage Glenn G Lefferdink	Pump	IR	.68	03/16/1967	A 11075		
S: 12 T: 6 R: 7E Gage Dcd Farms	Pump	IR	1.04	01/23/1967	A 11025		
<u>Nemaha River, Big, Middle Branch, Trib. To</u>							
S: 6 T: 6 R: 8E Gage Nemaha NRD	Upper Big Nemaha Res. G-24	ST	70.90AF	04/23/1981	A 15851		
S: 12 T: 6 R: 7E Gage Nemaha NRD	Upper Big Nemaha Reservoir 9-D	ST	115.70AF	11/24/1975	A 13877		
<u>Upper Big Nemaha Reservoir 9-D</u>							
S: 12 T: 6 R: 7E Gage Nemaha NRD	Pump	SO		12/01/1978	A 15369		
<u>Nemaha River, Big, Middle Branch, Trib. To</u>							
S: 12 T: 6 R: 7E Gage Nemaha NRD	Upper Big Nemaha Reservoir 9-C	ST	95.30AF	01/29/1976	A 13974		
<u>Upper Big Nemaha Reservoir 9-C</u>							
S: 12 T: 6 R: 7E Gage Nemaha NRD	Pump	SI		11/26/1980	A 15731	A-11025	
Nemaha NRD	Pump	SI		11/26/1980	A 15731	A-11026	
Nemaha NRD	Pump	SO		11/26/1980	A 15731		

Surface Water Rights Data
 Claims, Applications, and Appropriations in Downstream Order
 Division No. 1F Nemaha River and Lower Missouri River

Source Location Appropriator	Carrier Gage	Use	Grant in CFS/AF	Date of Priority	Docket/ App. Number	Annota.	FT. NT.
<u>Nemaha River, Big, Middle Branch, Trib. To</u>							
S: 12 T: 6 R: 7E Gage Dcd Farms	Pump	IR	.48	01/23/1967	A 11026		
S: 5 T: 6 R: 8E Gage Nemaha NRD	Upper Big Nemaha Reservoir 9-B	ST	327.00AF	06/01/1993	A 17291		
S: 8 T: 6 R: 8E Gage Nemaha NRD	Upper Big Nemaha Reservoir 9-A	ST	65.60AF	10/17/1984	A 16343		
S: 9 T: 6 R: 8E Gage Nemaha NRD	Upper Big Nemaha Reservoir G-25	ST	71.70AF	07/21/1967	A 11204		
<u>Shaw Creek</u>							
S: 22 T: 6 R: 7E Gage Nemaha NRD	Upper Big Nemaha Reservoir 27-R	ST	279.00AF	08/20/1985	A 16441		
<u>Shaw Creek, Trib. To</u>							
S: 23 T: 6 R: 7E Gage Nemaha NRD	Upper Big Nemaha Reservoir G-35	ST	46.40AF	12/26/1972	A 12781		
S: 35 T: 6 R: 7E Gage Nemaha NRD	Upper Big Nemaha Reservoir G-37	ST	13.30AF	12/26/1972	A 12778		
<u>Shaw Creek</u>							
S: 29 T: 6 R: 8E Gage Daryl Uhlman	Pump	IR	.57	04/26/1956	A 8519		
<u>Jakes Creek</u>							
S: 1 T: 5 R: 7E Gage Nemaha NRD	Upper Big Nemaha Reservoir G-18A	ST	76.90AF	12/26/1972	A 12779		
S: 32 T: 6 R: 8E Gage Adams Co	Pump	IR	.48	05/18/1956	A 8570		
S: 33 T: 6 R: 8E Gage Nemaha NRD	Upper Big Nemaha Reservoir 25-C	ST	627.80AF	12/26/1972	A 12780		
<u>Nemaha River, Big, Middle Branch, Trib. To</u>							
S: 27 T: 6 R: 8E Gage Nemaha NRD	Upper Big Nemaha Reservoir 7-A	ST	129.40AF	12/27/1968	A 11609		
S: 23 T: 6 R: 8E Gage Nemaha NRD	Upper Big Nemaha Reservoir 12-G	ST	22.00AF	06/13/1972	A 12653		
<u>Nemaha River, Big, Middle Branch</u>							
S: 26 T: 6 R: 8E Gage Warren Ebbers	Pump	IR	1.72	07/18/1974	A 13086		
John Finkner	Pump	IR	.99	05/02/1966	A 10838		

Surface Water Rights Data
 Claims, Applications, and Appropriations in Downstream Order
 Division No. 1F Nemaha River and Lower Missouri River

Source Location Appropriator	Carrier Gage	Use	Grant in CFS/AF	Date of Priority	Docket/ App. Number	Annota.	FT. NT.
<u>Nemaha River, Big, Middle Branch</u>							
S: 26 T: 6 R: 8E Gage John Finkner	Pump	IR	.99	05/02/1966	A 10838		
<u>Nemaha River, Big, Middle Branch, Trib. To</u>							
S: 2 T: 5 R: 8E Gage Nemaha NRD	Upper Big Nemaha Reservoir G-8	ST	9.80AF	08/19/1977	A 15083		
S: 35 T: 6 R: 8E Gage Nemaha NRD	Upper Big Nemaha Reservoir 6-A	ST	156.80AF	03/10/1977	A 14783		
<u>Upper Big Nemaha Reservoir 6-A</u>							
S: 35 T: 6 R: 8E Gage Nemaha NRD	Pump	SO		01/31/1979	A 15409		
<u>Nemaha River, Big, Middle Branch, Trib. To</u>							
S: 20 T: 6 R: 9E Johnson Nemaha NRD	Upper Big Nemaha Reservoir 3-A	ST	228.00AF	10/17/1984	A 16341		
<u>Nemaha River, Big, Middle Branch</u>							
S: 28 T: 6 R: 9E Johnson Clinton D & Helen L Boldt	Pump	IR	.74	07/29/1974	A 13110		
<u>Nemaha River, Big, North Fork</u>							
S: 27 T: 6 R: 9E Johnson Clinton D & Helen L Boldt	Pump	IR	.94	04/20/1956	A 8501		
<u>Nemaha River, Big, North Fork, Trib. To</u>							
S: 28 T: 6 R: 9E Johnson Nemaha NRD	Upper Big Nemaha Reservoir J-44	ST	24.40AF	04/23/1981	A 15850		
<u>Nemaha River, Big, North Fork</u>							
S: 27 T: 6 R: 9E Johnson Arnold T & Agnes M Klein	Pump	IR	1.79	02/28/1964	A 10317		
S: 26 T: 6 R: 9E Johnson John G Kitzelman Trust	Pumps	IR	1.00	05/10/1956	A 8556		
Dave Thiesfeld	Pump	IR	1.48	12/14/1976	A 14595		
<u>Hooker Creek, Trib. To</u>							
S: 24 T: 5 R: 8E Gage Nemaha NRD	Upper Big Nemaha Reservoir G-2	ST	52.80AF	03/10/1977	A 14792		
S: 13 T: 5 R: 8E Gage Nemaha NRD	Upper Big Nemaha Reservoir G-19	ST	33.40AF	12/27/1968	A 11610		
Nemaha NRD	Upper Big Nemaha Reservoir G-20	ST	16.90AF	03/10/1977	A 14791		
Nemaha NRD	Upper Big Nemaha Reservoir G-31	ST	30.50AF	06/22/1977	A 14990		

Surface Water Rights Data
 Claims, Applications, and Appropriations in Downstream Order
 Division No. 1F Nemaha River and Lower Missouri River

Source Location Appropriator	Carrier Gage	Use	Grant in CFS/AF	Date of Priority	Docket/ App. Number	Annota.	FT. NT.
<u>Hooker Creek, Trib. To</u> S: 13 T: 5 R: 8E Gage Nemaha NRD	Upper Big Nemaha Reservoir G-31	ST	30.50AF	06/22/1977	A 14990		
<u>Hooker Creek</u> S: 12 T: 5 R: 8E Gage Nemaha NRD	Upper Big Nemaha Reservoir 18-B	ST	838.00AF	04/14/1978	A 15235		
<u>Upper Big Nemaha Reservoir 18-B</u> S: 12 T: 5 R: 8E Gage Nemaha NRD	Pump	SO		06/02/1986	A 16492		
Nemaha NRD	Pump	SI		06/02/1986	A 16492	A-12630	
<u>Hooker Creek</u> S: 12 T: 5 R: 8E Gage Earl Krause Et Al	Pump	IR	.14	05/15/1972	A 12630		K
<u>Hooker Creek, Trib. To</u> S: 7 T: 5 R: 9E Johnson Nemaha NRD	Upper Big Nemaha Reservoir J-28	ST	18.20AF	05/10/1977	A 14937		
Nemaha NRD	Upper Big Nemaha Reservoir 18-A	ST	132.60AF	12/27/1968	A 11607		
<u>Hooker Creek</u> S: 5 T: 5 R: 9E Johnson Robert L Buehler	Pump	IR	.62	06/16/1960	A 9833		
S: 4 T: 5 R: 9E Johnson Fred Johnson Heirs	Pump	IR	1.53	05/08/1974	A 13030		
Clara Lipps Trust	Pump	IR	.86	10/18/1977	A 15128		
<u>Hooker Creek, Trib. To</u> S: 20 T: 5 R: 9E Johnson Nemaha NRD	Upper Big Nemaha Reservoir J-37	ST	32.00AF	12/27/1968	A 11608		
S: 16 T: 5 R: 9E Johnson Nemaha NRD	Upper Big Nemaha Reservoir J-36	ST	31.80AF	11/01/1979	A 15596		
<u>Hooker Creek</u> S: 34 T: 6 R: 9E Johnson Ellenora F Besch	Pump	IR	1.07	03/05/1975	A 13456		K
<u>Nemaha River, Big, North Fork, Trib. To</u> S: 11 T: 6 R: 9E Johnson Nemaha NRD	Upper Big Nemaha Reservoir 1-B41	ST	259.00AF	06/03/1981	A 15882		

Surface Water Rights Data
 Claims, Applications, and Appropriations in Downstream Order
 Division No. 1F Nemaha River and Lower Missouri River

Source Location Appropriator	Carrier Gage	Use	Grant in CFS/AF	Date of Priority	Docket/ App. Number	Annota.	FT. NT.
<u>Nemaha River, Big, North Fork</u>							
S: 31 T: 6 R: 10E Johnson Lorin W And Virginia J Harms	Pump	IR	.71	04/06/1956	A 8462		K
Lorin W And Virginia J Harms	Pump	IR	.71	01/20/1975	A 13364		
<u>Nemaha River, Big, North Fork, Trib. To</u>							
S: 6 T: 5 R: 10E Johnson Errol R Meisinger	FWRS No. 2 Reservoir	ST	7.80AF	08/29/2001	A 18013		
<u>Deer Creek, Trib. To</u>							
S: 18 T: 5 R: 10E Johnson Greg Stukenholtz	Errol Meisinger Res. No.1	ST	13.90AF	01/31/2002	A 18034		
<u>Deer Creek</u>							
S: 8 T: 5 R: 10E Johnson Nemaha NRD	Middle Big Nemaha Reservoir 3	ST	334.90AF	04/03/2000	A 17837		
<u>Beatty Creek</u>							
S: 22 T: 5 R: 10E Johnson Nemaha NRD	Middle Big Nemaha Res. 4	ST	102.80AF	01/23/2003	A 18137		
<u>Nemaha River, Big, North Fork</u>							
S: 14 T: 5 R: 10E Johnson Goracke & Masur	Pump	IR	2.21	07/31/1974	A 13118		
Lucy Pella	Pump	IR	1.99	07/23/1974	A 13098		
Keith E & Erna F Gilster	Pumps	IR	1.12	09/26/1934	A 2478		
Leland Pella	Pumps	IR	.54	07/16/1934	A 2428		
S: 13 T: 5 R: 10E Johnson Emma Goracke	Pumps	IR	.51	05/04/1934	A 2377	T-25	K
Richard Goracke	Pump	IR	.93	12/18/1990	A 17035		
<u>Yankee Creek, Trib. To</u>							
S: 17 T: 4 R: 9E Johnson Nemaha NRD	Middle Big Nemaha Reservoir 9	ST	148.50AF	01/10/1994	A 17345		
<u>Lafkins Branch</u>							
S: 5 T: 4 R: 9E Johnson Nemaha NRD	Middle Big Nemaha Reservoir 88	ST	257.20AF	07/14/2000	A 17888		
<u>Middle Big Nemaha Reservoir 88</u>							
S: 4 T: 4 R: 9E Johnson Nemaha Natural Resources District	Pump	SI		05/15/2006	A 18399	A-10836,A-17888	D

Surface Water Rights Data
 Claims, Applications, and Appropriations in Downstream Order
 Division No. 1F Nemaha River and Lower Missouri River

Source Location Appropriator	Carrier Gage	Use	Grant in CFS/AF	Date of Priority	Docket/ App. Number	Annota.	FT. NT.
<u>Yankee Creek</u>							
S: 4 T: 4 R: 9E Johnson Keith D & Kenneth & Roger Joekel	Pump	IR	1.60	04/20/1966	A 10836		
<u>Yankee Creek, Trib. To</u>							
S: 27 T: 5 R: 9E Johnson Nemaha NRD	Middle Big Nemaha Reservoir 12	ST	190.00AF	08/14/1998	A 17693		
<u>Middle Big Nemaha Reservoir 12</u>							
S: 27 T: 5 R: 9E Johnson Nemaha NRD	Pump	SO	53.33AF	06/19/2001	A 17990		
<u>Lost Branch, Trib To</u>							
S: 24 T: 4 R: 9E Johnson Klaus Hartmann	Klaus Hartmann Res. No. 1	ST	98.20AF	04/28/2004	A 18235		
<u>Lost Branch</u>							
S: 12 T: 4 R: 9E Johnson Nemaha NRD	Middle Big Nemaha Reservoir 46	ST	291.60AF	06/16/1994	A 17376		
<u>Lost Branch, Trib To</u>							
S: 12 T: 4 R: 9E Johnson Robin L & Mary Jane Spence	FWRS Reservoir No. 3	ST	10.70AF	05/10/2002	A 18069		
<u>Yankee Creek</u>							
S: 28 T: 5 R: 10E Johnson Myron Mason & Sons	Pump	IR	1.93	05/13/1957	A 9494		
<u>Brewers Branch, Trib. To Yankee Creek</u>							
S: 33 T: 5 R: 10E Johnson Nemaha NRD	Middle Big Nemaha Res. 18	ST	133.99AF	06/28/2001	A 17992		
<u>Nemaha River, Big, North Fork</u>							
S: 29 T: 5 R: 11E Johnson Marion L & Raymond Peters	Pump	IR	.94	09/10/1976	A 14457		
S: 20 T: 5 R: 11E Johnson Jennifer Brinkman	Pump	IR	.94	04/05/1976	A 14152		
S: 29 T: 5 R: 11E Johnson Robert H Faris Living Trust	Pump	IR	.85	10/28/1975	A 13840		
City of Tecumseh	Tecumseh Lake	ST	25.00AF	02/13/1957	A 9190		
Robert H Faris Living Trust	Pump	IR	1.41	10/28/1975	A 13839		

Surface Water Rights Data
 Claims, Applications, and Appropriations in Downstream Order
 Division No. 1F Nemaha River and Lower Missouri River

Source Location Appropriator	Carrier Gage	Use	Grant in CFS/AF	Date of Priority	Docket/ App. Number	Annota.	FT. NT.
<u>Badger Branch Creek</u>							
S: 31 T: 5 R: 11E Johnson Tecumseh Country Club Inc	Pump	IR	.66	08/27/1975	A 13771		
S: 32 T: 5 R: 11E Johnson Robert H Faris Living Trust	Pump	IR	.79	10/28/1975	A 13838		
Eldon H Laue Estate	Pump	IR	1.68	04/05/1965	A 10600		
Randy Miller	Pump	IR	.40	06/07/1983	A 16203		
<u>Nemaha River, Big, North Fork</u>							
S: 32 T: 5 R: 11E Johnson Randy Miller	Pump	IR	.88	01/11/1977	A 14634		
S: 33 T: 5 R: 11E Johnson Kenneth A Grove	Pump	IR	2.66	02/23/1976	A 14049		
<u>Town Branch</u>							
S: 21 T: 5 R: 11E Johnson Nemaha NRD	Middle Big Nemaha Reservoir 96	ST	81.40AF	10/10/1989	A 16886		
<u>Nemaha River, Big, North Fork</u>							
S: 11 T: 4 R: 11E Johnson Robert Bartels	Pump	IR	2.03	08/16/1977	A 15079		
S: 23 T: 4 R: 11E Johnson Eugene & Norman Gottula	Pump	IR	.82	06/16/1975	A 13626B		
<u>Nemaha River, Big, North Fork, Trib. To</u>							
S: 11 T: 4 R: 11E Johnson Robert Bartels	Bartels Res. No. 2	ST	27.70AF	08/16/1977	A 15081		
<u>Nemaha River, Big, North Fork</u>							
S: 14 T: 4 R: 11E Johnson Orval W Peters	Pump	IR	2.19	10/28/1976	A 14532		
S: 23 T: 4 R: 11E Johnson Binder Irrigation	Pump	IR	1.02	06/16/1975	A 13626A		
S: 25 T: 4 R: 11E Johnson Michael L Schardt	Pump	IR	4.19	08/19/1975	A 13746		
Molycorp Inc	Pump	MF	6.14AF	03/12/1981	A 15786		
S: 30 T: 4 R: 12E Johnson James C Robison & Sons	Pump	IR	3.87	02/18/1976	A 14038		
S: 31 T: 4 R: 12E Johnson Binder Farms	Pump	IR	5.86	08/30/1974	A 13182		

Surface Water Rights Data
 Claims, Applications, and Appropriations in Downstream Order
 Division No. 1F Nemaha River and Lower Missouri River

Source Location Appropriator	Carrier Gage	Use	Grant in CFS/AF	Date of Priority	Docket/ App. Number	Annota.	FT. NT.
<u>Todd Creek</u>							
S: 28 T: 4 R: 11E Johnson Nathan & Jolene Bartels	Pump	IR	.81	04/09/1990	A 16971		K
Nathan & Jolene Bartels	Bartels Reservoir	ST	19.88AF	04/09/1990	A 16972		
<u>Bartels Reservoir</u>							
S: 28 T: 4 R: 11E Johnson Nathan & Jolene Bartels	Pump	SI		08/29/1990	A 17014	A-16971	K
<u>Elk Creek</u>							
S: 36 T: 4 R: 11E Johnson Greg A Krueger et al	Pump	IR	1.85	08/28/1975	A 13775		
Greg A Krueger et al	Krueger Reservoir	ST	26.56AF	08/28/1975	A 13776		
<u>Krueger Reservoir</u>							
S: 36 T: 4 R: 11E Johnson Greg A Krueger et al	Pump	SI		07/08/1976	A 14305	A-13775	
Katie Krueger Et Al	Pump	SO		07/08/1976	A 14305		
<u>Nemaha River, Big, North Fork</u>							
S: 17 T: 3 R: 12E Pawnee Floyd P & Lloyd F Vrtiska	Pump	IR	1.54	05/14/1976	A 14223		
Lynn F Binder	Pump No. 2	IR	1.33	08/13/1947	A 4096		
Lynn F Binder	Pump	IR	1.33	07/21/1977	A 15038		
Binder Irrigation	Pump	IR	1.31	08/30/1974	A 13181		
S: 20 T: 3 R: 12E Pawnee Richard & Howard Binder	Pump	IR	1.89	06/18/1975	A 13627		
Richard Binder	Pump	IR	5.08	07/23/1974	A 13096		
S: 33 T: 3 R: 12E Pawnee Howard & Norma Binder	Pump	IR	.89	01/24/1940	A 3086		K
Howard & Norma Binder	Pump	IR	.19	09/25/1941	A 3511		
Howard Binder	Pump	IR	4.90	06/18/1975	A 13628		
Howard & Norma Binder	Pump	IR	.89	04/02/1976	A 14141	A-3086	D
Howard & Norma Binder	Pump	IR	.19	04/02/1976	A 14142	A-3511	D
<u>Clear Creek, Trib. To</u>							
S: 10 T: 3 R: 11E Pawnee Tim Schardt	Schaardt Reservoir	ST	23.83AF	09/07/1990	A 17017		

Surface Water Rights Data
 Claims, Applications, and Appropriations in Downstream Order
 Division No. 1F Nemaha River and Lower Missouri River

Source Location Appropriator	Carrier Gage	Use	Grant in CFS/AF	Date of Priority	Docket/ App. Number	Annota.	FT. NT.
<u>Taylor Branch Creek</u>							
S: 12 T: 2 R: 11E Pawnee Binder Irrigation	Pump	IR	1.91	11/18/1974	A 13277		
S: 6 T: 2 R: 12E Pawnee Binder Irrigation	Pump	IR	4.01	02/06/1974	A 12978		
<u>Nemaha River, Big, North Fork</u>							
S: 34 T: 3 R: 12E Pawnee Binder Farms	Pump	IR	1.54	08/30/1974	A 13183		
S: 33 T: 3 R: 12E Pawnee Binder Farms	Pump	IR	.26	08/15/1941	A 3487		
S: 12 T: 2 R: 12E Pawnee Richard Binder	Pump	IR	2.44	11/12/1976	A 14551		
<u>Nemaha River, Big, North Fork, Trib. To</u>							
S: 16 T: 2 R: 12E Pawnee Duane Stehlik	Nettie Stehlik Reservoir	ST	26.40AF	01/19/2006	A 18370		
<u>Nemaha River, Big, North Fork</u>							
S: 18 T: 2 R: 13E Richardson Donald F Hunzeker	Pump	IR	2.60	01/16/1976	A 13947		
<u>Dry Branch</u>							
S: 31 T: 2 R: 13E Richardson Roger Hunzeker	Pump	IR	.22	02/13/1976	A 14026		
<u>Nemaha River, Big, North Fork</u>							
S: 8 T: 2 R: 13E Richardson A Nebraska Partnership R & D Investments	Pump	IR	1.12	01/17/1989	A 16736		K
Rist Farm Inc	Pump	IR	1.20	03/15/2006	A 18382		
S: 9 T: 2 R: 13E Richardson Rist Farm Inc	Pump	IR	1.23	07/23/1990	A 17001		#K
NORTH FORK BIG NEMAHA R AT HUMBOLDT, NE							
<u>Long Branch</u>							
S: 5 T: 4 R: 12E Johnson Nemaha NRD	Long Branch Res. 71	ST	98.30AF	04/25/1979	A 15464		
<u>Long Branch, Trib. To</u>							
S: 9 T: 4 R: 12E Johnson Nemaha NRD	Long Branch Res. 2	ST	133.40AF	04/25/1979	A 15462		

Surface Water Rights Data
 Claims, Applications, and Appropriations in Downstream Order
 Division No. 1F Nemaha River and Lower Missouri River

Source Location Appropriator	Carrier Gage	Use	Grant in CFS/AF	Date of Priority	Docket/ App. Number	Annota.	FT. NT.
<u>Long Branch Reservoir 2</u> S: 9 T: 4 R: 12E Johnson Nemaha NRD	Pump	SO		02/17/1982	A 16062		
<u>Long Branch, Trib. To</u> S: 17 T: 4 R: 12E Johnson Nemaha NRD	Long Branch Res. 3	ST	70.00AF	04/25/1979	A 15463		
S: 15 T: 4 R: 12E Nemaha Nemaha NRD	Long Branch Res. 4	ST	87.00AF	04/25/1979	A 15461		
S: 34 T: 4 R: 12E Nemaha Nemaha NRD	Long Branch Res 61	ST	60.50AF	07/10/1987	A 16566		
S: 13 T: 4 R: 12E Nemaha Nemaha NRD	Long Branch Res. N-1	ST	34.70AF	10/17/1984	A 16338		
S: 24 T: 4 R: 12E Nemaha Nemaha NRD	Long Branch Res. 1-1	ST	7.50AF	07/06/1981	A 15913		
S: 26 T: 4 R: 12E Nemaha Nemaha NRD	Long Branch Res. 7	ST	93.80AF	11/27/1989	A 16897		
S: 29 T: 4 R: 13E Nemaha Nemaha NRD	Long Branch Res. N-6	ST	57.00AF	10/17/1984	A 16339		
S: 31 T: 4 R: 13E Nemaha Nemaha NRD	Long Branch Res. 70	ST	81.30AF	06/14/1982	A 16121		
S: 32 T: 4 R: 13E Nemaha Nemaha NRD	Long Branch Res. N-5	ST	59.40AF	10/17/1984	A 16340		
<u>Long Branch</u> S: 7 T: 3 R: 13E Richardson Paul Burgett	Pump	IR	4.29	09/06/1977	A 15104		
<u>Long Branch, Trib. To</u> S: 5 T: 3 R: 13E Richardson Nemaha NRD	Long Branch Res. 77	ST	53.40AF	06/26/1980	A 15664		
S: 8 T: 3 R: 13E Richardson Nemaha NRD	Long Branch Res. 73	ST	102.60AF	08/18/1980	A 15706		
<u>Long Branch Reservoir 73</u> S: 8 T: 3 R: 13E Richardson Nemaha NRD	Pump	SO		08/17/1989	A 16878		

Surface Water Rights Data
 Claims, Applications, and Appropriations in Downstream Order
 Division No. 1F Nemaha River and Lower Missouri River

Source Location Appropriator	Carrier Gage	Use	Grant in CFS/AF	Date of Priority	Docket/ App. Number	Annota.	FT. NT.
<u>Long Branch, Trib. To</u>							
S: 18 T: 3 R: 13E Richardson Nemaha NRD	Long Branch Res. R-11	ST	39.00AF	11/27/1989	A 16896		
<u>Long Branch</u>							
S: 17 T: 3 R: 13E Richardson Randy P Burgett	Pump	IR	.55	01/11/1989	A 16732		
S: 20 T: 3 R: 13E Richardson Clifford Snoke	Pump	IR	1.34	09/14/1976	A 14461		
<u>Crooked Branch</u>							
S: 21 T: 3 R: 13E Richardson Nemaha NRD	Long Branch Res. 41	ST	146.50AF	06/26/1980	A 15663		
<u>Crooked Branch, Trib. To</u>							
S: 21 T: 3 R: 13E Richardson Nemaha NRD James M Standerford	Long Branch Res. 42 Pump	ST IR	44.90AF .31	06/26/1980 08/28/1980	A 15667 A 15712		K
<u>Long Branch</u>							
S: 29 T: 3 R: 13E Richardson Clifford Snoke	Pump	IR	2.40	09/14/1976	A 14460		
S: 28 T: 3 R: 13E Richardson Joy Standerford	Pump	IR	1.10	12/19/1974	A 13325		
<u>Kirkham Creek, Trib. To</u>							
S: 10 T: 3 R: 12E Pawnee Nemaha NRD	Long Branch Res. P-8	ST	28.70AF	10/17/1984	A 16336		
S: 14 T: 3 R: 12E Pawnee Nemaha NRD	Long Branch Res. P-3	ST	47.60AF	10/17/1984	A 16335		
S: 23 T: 3 R: 12E Pawnee Nemaha NRD	Long Branch Res. P-4B	ST	25.60AF	06/14/1982	A 16122		
S: 24 T: 3 R: 12E Pawnee Nemaha NRD	Long Branch Res. P-4A	ST	34.00AF	10/17/1984	A 16337		
<u>Kirkham Creek</u>							
S: 32 T: 3 R: 13E Richardson Nemaha NRD	Long Branch Res. 21	ST	1,569.20AF	07/10/1987	A 16567		
<u>Long Branch Reservoir 21</u>							
S: 30 T: 3 R: 13E Richardson Nemaha NRD	Pump	SO	50.00AF	05/26/1994	A 17372		

Surface Water Rights Data
 Claims, Applications, and Appropriations in Downstream Order
 Division No. 1F Nemaha River and Lower Missouri River

Source Location Appropriator	Carrier Gage	Use	Grant in CFS/AF	Date of Priority	Docket/ App. Number	Annota.	FT. NT.
<u>Long Branch, Trib. To</u>							
S: 34 T: 3 R: 13E Richardson Nemaha NRD	Long Branch Res. R-15	ST	26.70AF	06/26/1980	A 15666		
Nemaha NRD	Long Branch Res. R-3	ST	30.30AF	06/26/1980	A 15665		
<u>Nemaha River, Big, North Fork</u>							
S: 13 T: 2 R: 13E Richardson P S Pollard Estate Trust	Pump	IR	2.51	03/03/1981	A 15777		
<u>Nemaha River, Big, North Fork, Trib. To</u>							
S: 18 T: 2 R: 14E Richardson Stephen A Kean	Pump	IR	2.74	02/23/1998	A 17644		
<u>Nemaha River, Big, North Fork</u>							
S: 18 T: 2 R: 14E Richardson Stephen A Kean	Pump	IR	.80	02/23/1998	A 17643		
<u>Cottonwood Creek, Trib. To</u>							
S: 19 T: 2 R: 14E Richardson Neal Eickhoff	Neil Eickhoff Reservoir	ST	33.80AF	10/05/2000	A 17919		
<u>Nemaha River, Big, North Fork</u>							
S: 23 T: 2 R: 14E Richardson James R Gerdes	Pump	IR	.80	03/21/1977	A 14833		
S: 31 T: 2 R: 15E Richardson Eugene E Dowell	Pump	IR	4.15	07/11/1968	A 11482		
<u>Nemaha River, Big, Trib. To</u>							
S: 31 T: 2 R: 15E Richardson Nemaha NRD	Dowell Reservoir	ST	2.73AF	05/12/1998	A 17674		
<u>Deer Branch, Trib. To</u>							
S: 17 T: 2 R: 15E Richardson Dan Wittwer	Dan Wittwer Reservoir	ST	14.40AF	06/21/2000	A 17874		
<u>Nemaha River, Big, North Fork</u>							
S: 34 T: 2 R: 15E Richardson Roland C Burns	Pump	IR	2.44	07/09/1980	A 15676		
S: 3 T: 1 R: 15E Richardson Gary Bierman	Pump	IR	.66	12/12/2002	A 18120		
Gary Bierman	Pump	IR	.68	12/09/2003	A 18206		
S: 11 T: 1 R: 15E Richardson Stalder Cattle Company	Pump	IR	2.19	07/12/1976	A 14318		
Ella & Ruby & Velma Marsh	Pump	IR	4.44	03/31/1977	A 14868		

Surface Water Rights Data
 Claims, Applications, and Appropriations in Downstream Order
 Division No. 1F Nemaha River and Lower Missouri River

Source Location Appropriator	Carrier Gage	Use	Grant in CFS/AF	Date of Priority	Docket/ App. Number	Annota.	FT. NT.
<u>Nemaha River, Big. North Fork</u>							
S: 11 T: 1 R: 15E Richardson Ella & Ruby & Velma Marsh	Pump	IR	4.44	03/31/1977	A 14868		
<u>Turkey Creek, Trib. To</u>							
S: 9 T: 3 R: 9E Pawnee Dwight Dawson	Dwight Dawson Res. No. 1	ST	14.10AF	02/25/2004	A 18213		
Dwight Dawson	Dwight Dawson Res. No 2	ST	8.60AF	02/25/2004	A 18214		
S: 4 T: 3 R: 9E Pawnee Dwight Dawson	Dwight Dawson Res. No. 3	ST	11.40AF	02/25/2004	A 18215		
S: 33 T: 4 R: 9E Johnson Lorance Hippen	Hippen Reservoir	ST	27.30AF	04/19/2002	A 18063		
S: 11 T: 3 R: 9E Pawnee Hoffman & Lovitt	Hoffman Reservoir	ST	71.80AF	05/10/2000	A 17852		
S: 2 T: 3 R: 9E Pawnee Milton Sargent	Milton Sargent Reservoir	ST	32.80AF	01/25/2002	A 18032		
<u>Sampson Branch, Trib. To</u>							
S: 30 T: 4 R: 10E Johnson Frank S Rothell	Rothell Reservoir	ST	22.30AF	03/15/2002	A 18052		
S: 19 T: 4 R: 10E Johnson Klaus Hartmann	Hartmann Reservoir	ST	33.51AF	07/22/2008	A 18604		
<u>Turkey Creek, Trib. To</u>							
S: 4 T: 3 R: 10E Pawnee Victor Woltemath	Woltemath Reservoir	ST	36.20AF	07/19/2000	A 17893		
S: 14 T: 3 R: 10E Pawnee Rita Coughlin	Coughlin Reservoir	ST	16.80AF	07/21/2000	A 17896		
S: 13 T: 3 R: 10E Pawnee Alfred & Marguerite Rinne	Alfred Rinne Reservoir	ST	15.00AF	12/11/2000	A 17935		
<u>Turkey Creek</u>							
S: 24 T: 3 R: 10E Pawnee Molycorp Inc	Pump	MF	6.14AF	03/12/1981	A 15787		
<u>Rock Creek</u>							
S: 17 T: 3 R: 10E Pawnee Nemaha NRD	Rock Creek Res. 22-A	ST	84.60AF	03/29/1978	A 15218		
Nemaha NRD	Rock Creek Res. 22-A	SS	54.50AF	10/11/1991	A 17120	A-15218	A

Surface Water Rights Data
 Claims, Applications, and Appropriations in Downstream Order
 Division No. 1F Nemaha River and Lower Missouri River

Source Location Appropriator	Carrier Gage	Use	Grant in CFS/AF	Date of Priority	Docket/ App. Number	Annota.	FT. NT.
<u>Rock Creek, Trib. To</u>							
S: 30 T: 3 R: 10E Pawnee Nemaha NRD	Rock Creek Res. 3-4	ST	22.20AF	08/02/1973	A 12915		
S: 20 T: 3 R: 10E Pawnee Nemaha NRD	Rock Creek Res. 21-A	ST	68.80AF	08/02/1973	A 12914		
S: 17 T: 3 R: 10E Pawnee Nemaha NRD	Rock Creek Res. 23-A	ST	76.40AF	04/24/1978	A 15245		
S: 20 T: 3 R: 10E Pawnee Nemaha NRD	Rock Creek Res. 24-A	ST	67.80AF	09/19/1966	A 10953		
S: 21 T: 3 R: 10E Pawnee Nemaha NRD	Wenzl Detention Res. 1-F	ST	28.50AF	11/02/1977	A 15134		
S: 16 T: 3 R: 10E Pawnee Nemaha NRD	Rock Creek Res. 2-1	ST	20.50AF	12/19/1968	A 11606		
S: 28 T: 3 R: 10E Pawnee Nemaha NRD	Rock Creek Res. 1-7	ST	29.40AF	07/06/1967	A 11193		
S: 27 T: 3 R: 10E Pawnee Nemaha NRD	Rock Creek Res. 11-A	ST	59.30AF	12/19/1968	A 11605		
<u>Turkey Creek, Trib. To</u>							
S: 19 T: 3 R: 11E Pawnee John A Kalin	Kalin East Reservoir	ST	13.30AF	02/17/1999	A 17738		
S: 29 T: 3 R: 11E Pawnee John Reuter	John Reuter Reservoir	ST	17.20AF	11/26/2003	A 18202		
S: 32 T: 3 R: 11E Pawnee Douglas M Bernadt	Bernadt West Reservoir	ST	12.30AF	02/17/1999	A 17737		
<u>Balls Branch, Trib. To</u>							
S: 35 T: 3 R: 10E Pawnee Kenneth Eichenberger Sr	Kenneth Eichenberger Sr Reservoir	ST	30.90AF	07/26/2002	A 18093		
<u>Kenneth Eichenberger Sr Reservoir</u>							
S: 35 T: 3 R: 10E Pawnee Kenneth Eichenberger Sr	Pump	DO	2.00AF	12/11/2006	A 18433		
<u>Balls Branch, Trib. To</u>							
S: 4 T: 2 R: 10E Pawnee Nebraska Game & Parks Commission	Burchard Lake	ST	1,798.00AF	09/09/1958	A 9646		
S: 17 T: 2 R: 10E Pawnee Albert Stake	Albert Stake Reservoir	ST	23.70AF	03/09/2004	A 18217		

Surface Water Rights Data
 Claims, Applications, and Appropriations in Downstream Order
 Division No. 1F Nemaha River and Lower Missouri River

Source Location Appropriator	Carrier Gage	Use	Grant in CFS/AF	Date of Priority	Docket/ App. Number	Annota.	FT. NT.
<u>Balls Branch, Trib. To</u>							
S: 13 T: 2 R: 10E Pawnee Jeff Wehrbein	Jeff Wehrbein Reservoir	ST	21.45AF	01/27/2003	A 18138		
S: 26 T: 2 R: 10E Pawnee Randy Gyhra	Randy Gyhra Reservoir	ST	14.38AF	11/25/2002	A 18117		
<u>Turkey Creek</u>							
S: 11 T: 1 R: 11E Pawnee David Albers	Pump	IR	1.69	06/27/1978	A 15286		
Ferd Friedley	Pump	IR	1.55	04/24/1989	A 16784		K
<u>Chatawa Creek, Trib. To</u>							
S: 16 T: 1 R: 11E Pawnee Lee H Rottman	Rottman Middle Reservoir TURKEY CREEK NEAR SENECA, KS	ST	7.70AF	02/19/1999	A 17741		#
<u>Negro Branch, Trib. To</u>							
S: 30 T: 1 R: 12E Pawnee Nemaha NRD	South Fork Reservoir 3-D	ST	167.10AF	11/01/1979	A 15598		
S: 31 T: 1 R: 12E Pawnee Nemaha NRD	South Fork Reservoir 3-C	ST	62.80AF	11/01/1979	A 15597		
S: 29 T: 1 R: 12E Pawnee Nemaha NRD	South Fork Reservoir 3-4	ST	10.60AF	01/27/1981	A 15756		
S: 34 T: 1 R: 12E Pawnee Nemaha NRD	South Fork Reservoir 3-1	ST	6.50AF	06/26/1980	A 15668		
<u>Lores Branch</u>							
S: 6 T: 1 R: 12E Pawnee Nemaha NRD	South Fork Reservoir	ST	56.54AF	02/07/1977	A 14692		
<u>Lores Branch, Trib. To</u>							
S: 6 T: 1 R: 12E Pawnee Nemaha NRD	South Fork Reservoir 2-6	ST	47.70AF	03/10/1977	A 14790		
S: 7 T: 1 R: 12E Pawnee Nemaha NRD	South Fork Reservoir 2-5	ST	31.40AF	03/10/1977	A 14793		
<u>Lores Branch</u>							
S: 17 T: 1 R: 12E Pawnee Nemaha NRD	South Fork Reservoir 2-A	ST	777.00AF	10/17/1984	A 16345		

Surface Water Rights Data
 Claims, Applications, and Appropriations in Downstream Order
 Division No. 1F Nemaha River and Lower Missouri River

Source Location Appropriator	Carrier Gage	Use	Grant in CFS/AF	Date of Priority	Docket/ App. Number	Annota.	FT. NT.
<u>Lores Branch, Trib. To</u>							
S: 9 T: 1 R: 12E Pawnee Nemaha NRD	South Fork Reservoir 11-1	ST	36.00AF	03/10/1977	A 14785		
S: 27 T: 1 R: 12E Pawnee Nemaha NRD	South Fork Reservoir 1-1	ST	64.30AF	01/20/1978	A 15172		
<u>Nemaha River, Big, South Fork</u>							
S: 24 T: 1 R: 12E Pawnee Vaughn Koester	Pump	IR	1.43	08/07/1980	A 15702		
S: 19 T: 1 R: 13E Richardson Kenneth L Rohlmeier	Pump	IR	1.60	07/23/1956	A 8685		
<u>Nemaha River, Big, South Fork, Trib. To</u>							
S: 10 T: 1 R: 12E Pawnee Nemaha NRD	South Fork Reservoir 4-2	ST	110.50AF	03/10/1977	A 14789		
S: 7 T: 1 R: 13E Richardson Nemaha NRD	South Fork Reservoir 14-4	ST	10.70AF	01/27/1981	A 15757		
S: 5 T: 1 R: 13E Richardson Nemaha NRD	South Fork Reservoir 14-5	ST	6.10AF	01/27/1981	A 15754		
<u>Nemaha River, Big, South Fork</u>							
S: 5 T: 1 R: 13E Richardson John S & Lois J Wittwer	Pump	IR	1.75	11/12/1969	A 11822		
John S & Lois J Wittwer	Pump	IR	3.96	12/11/1974	A 13308		
John S & Lois J Wittwer	Pump	IR	2.63	05/20/1976	A 14232		
S: 33 T: 2 R: 13E Richardson James L Hunzeker	Pump	IR	1.48	02/13/1976	A 14025		
Herman Novak	Pump	IR	4.34	08/13/1970	A 12056		
S: 34 T: 2 R: 13E Richardson Joe R Tichy	Pump	IR	.97	04/12/1977	A 14896		
<u>Nemaha River, Big, South Fork, Trib. To</u>							
S: 34 T: 2 R: 13E Richardson Nemaha NRD	South Fork Reservoir 16-3	ST	4.60AF	01/27/1981	A 15755		
<u>Nemaha River, Big, South Fork</u>							
S: 34 T: 2 R: 13E Richardson Eis Family Farm	Pump	IR	.57	05/11/1977	A 14940		

Surface Water Rights Data
 Claims, Applications, and Appropriations in Downstream Order
 Division No. 1F Nemaha River and Lower Missouri River

Source Location Appropriator	Carrier Gage	Use	Grant in CFS/AF	Date of Priority	Docket/ App. Number	Annota.	FT. NT.
<u>Nemaha River, Big, South Fork, Trib. To</u>							
S: 22 T: 2 R: 13E Richardson Joe Slama	Joe Slama Pond	ST	18.50AF	11/02/2000	A 17927		
<u>Nemaha River, Big, South Fork</u>							
S: 35 T: 2 R: 13E Richardson Glendon F Luthy	Pump	IR	3.31	12/07/1976	A 14577		
Glendon F Luthy Et Al	Pump	IR	.98	12/07/1976	A 14578		
S: 36 T: 2 R: 13E Richardson Leo Meister	Pump	IR	.23	12/07/1976	A 14576		
<u>Four Mile Creek, Trib. To</u>							
S: 27 T: 1 R: 13E Richardson Cornhusker Council	Abel Lake	ST	26.00AF	10/13/1958	A 9653		
S: 10 T: 1 R: 13E Richardson Luella M Wittwer Revocable Living Trust	Wittwer Reservoir	ST	41.30AF	07/16/2001	A 17999		
<u>Four Mile Creek</u>							
S: 11 T: 1 R: 13E Richardson William Luginbill	Pump	IR	2.57	08/30/1976	A 14431		
S: 12 T: 1 R: 13E Richardson George & Caroline Beutler	Pump	IR	1.06	08/30/1976	A 14430		
<u>Nemaha River, Big, South Fork</u>							
S: 5 T: 1 R: 14E Richardson Binder Binder & Binder	Pump	IR	6.01	02/08/2002	A 18039R	RLP-1626	
<u>Easly Creek</u>							
S: 31 T: 1 R: 14E Richardson Randy Frey	Randy Frey Reservoir	ST	10.44AF	07/11/2003	A 18178		
<u>Nemaha River, Big, South Fork</u>							
S: 4 T: 1 R: 14E Richardson Luse Property Inc	Pump	IR	1.15	03/31/1947	A 4057		
Luse Property Inc	Pump	IR	1.15	07/21/1977	A 15039	A-4057	D
S: 3 T: 1 R: 14E Richardson Reesman Investment Corp	Pump	IR	1.60	12/08/1966	A 10994		K
S: 11 T: 1 R: 14E Richardson Gerweck & Kunz	Pump	IR	1.64	10/22/1956	A 8925		K

Surface Water Rights Data
 Claims, Applications, and Appropriations in Downstream Order
 Division No. 1F Nemaha River and Lower Missouri River

Source Location Appropriator	Carrier Gage	Use	Grant in CFS/AF	Date of Priority	Docket/ App. Number	Annota.	FT. NT.
<u>Honey Creek</u>							
S: 26 T: 1 R: 14E Richardson Roland C Burns	Pump	IR	1.86	07/15/1974	A 13077		
Stalder Cattle Company	Pump	IR	2.93	07/12/1976	A 14317		
<u>Nemaha River, Big, South Fork</u>							
S: 7 T: 1 R: 15E Richardson Rist Farm Inc	Pump	IR	1.61	03/15/2006	A 18383		
S: 8 T: 1 R: 15E Richardson Roland C Burns	Pump	IR	.70	07/15/1974	A 13076		
Edward P Schmidt	Pump	IR	1.56	11/16/1976	A 14559		
S: 9 T: 1 R: 15E Richardson Gale H Marsh	Pump	IR	1.29	08/18/1980	A 15707		K
<u>Rock Creek</u>							
S: 36 T: 1 R: 14E Richardson Stalder Cattle Company	Pump	IR	5.21	07/12/1976	A 14316		
S: 30 T: 1 R: 15E Richardson Donald Vonderschmidt	Pump	IR	.23	01/15/1975	A 13357		K
S: 20 T: 1 R: 15E Richardson Arthur L Jones	Pump	IR	4.59	08/31/1976	A 14434		
S: 16 T: 1 R: 15E Richardson Schmidt & Hoeger	Pump	IR	1.50	11/16/1976	A 14560		
<u>Nemaha River, Big, South Fork</u>							
S: 11 T: 1 R: 15E Richardson Gale H Marsh	Pump	IR	1.57	02/02/1967	A 11035		
<u>Nemaha River, Big</u>							
S: 14 T: 1 R: 15E Richardson Gaylord W Marsh	Pump	IR	1.03	05/07/1954	A 6286		
S: 13 T: 1 R: 15E Richardson Dennis Meyer	Pump	IR	4.33	09/08/1997	A 17619		K
S: 18 T: 1 R: 16E Richardson Reesman Investment Corp	Pumps	IR	23.67	07/09/1968	A 11476		#
Reesman Investment Corp	Pump	IR	6.77	12/08/1966	A 10995		
S: 17 T: 1 R: 16E Richardson Binder Binder & Binder	Pump	IR	3.30	02/21/2007	A 18460		

Surface Water Rights Data
 Claims, Applications, and Appropriations in Downstream Order
 Division No. 1F Nemaha River and Lower Missouri River

Source Location Appropriator	Carrier Gage	Use	Grant in CFS/AF	Date of Priority	Docket/ App. Number	Annota.	FT. NT.
<u>Nemaha River, Big, Trib. To</u>							
S: 8 T: 1 R: 16E Richardson Rieschick & Borg	Borg-Rieschick Reservoir	ST	19.70AF	05/21/1999	A 17768		
S: 19 T: 1 R: 16E Richardson Towle Realty Company	Towle Reservoir	ST	75.20AF	06/18/1973	A 12886		
<u>Nemaha River, Big</u>							
S: 22 T: 1 R: 16E Richardson City of Falls City	City Supply	PW	4.63	08/05/1936	A 2605		
S: 25 T: 1 R: 16E Richardson James A Jones	Pump	IR	.49	03/15/1979	A 15435		
<u>Walnut Creek, Trib. To</u>							
S: 31 T: 1 R: 17E Richardson Milton Bletscher	Pump	IR	.54	02/03/1954	A 5929		
S: 36 T: 1 R: 16E Richardson David D Sickel	Pump	IR	1.06	02/05/1975	A 13386		
<u>Walnut Creek</u>							
S: 25 T: 1 R: 16E Richardson Mary J Parriott	Pump	IR	3.07	12/21/1976	A 14602		
<u>Muddy Creek</u>							
S: 3 T: 4 R: 13E Nemaha Pearle I Gerdes Rev Trust	Pump	IR	.25	09/09/1955	A 8069		K
<u>Muddy Creek, Trib. To</u>							
S: 28 T: 5 R: 12E Johnson Dave Borrenpohl	Dave Borrenpohl Reservoir	ST	25.60AF	02/19/2008	A 18570		
S: 7 T: 4 R: 13E Nemaha Philip Bohl	Philip Bohl Reservoir	ST	19.20AF	02/19/2008	A 18569		
S: 10 T: 4 R: 13E Nemaha Leonard T Gerdes	Pump	IR	1.21	01/27/1967	A 11029		K
S: 11 T: 4 R: 13E Nemaha Craig A & Lori J Behrends	Behrends Reservoir	ST	15.00AF	04/06/1989	A 16767		
<u>Behrends Reservoir</u>							
S: 11 T: 4 R: 13E Nemaha Craig A & Lori J Behrends	Pipe-Syphon	SI		04/06/1989	A 16768		

Surface Water Rights Data
 Claims, Applications, and Appropriations in Downstream Order
 Division No. 1F Nemaha River and Lower Missouri River

Source Location Appropriator	Carrier Gage	Use	Grant in CFS/AF	Date of Priority	Docket/ App. Number	Annota.	FT. NT.
<u>Muddy Creek</u>							
S: 11 T: 4 R: 13E Nemaha Craig A & Lori J Behrends	Pump	IR	.41	03/07/1996	A 17508R	P-626	
Craig A & Lori J Behrends	Pump	IR	.81	07/11/2007	A 18524		
S: 29 T: 4 R: 14E Nemaha James R Gerdes	Pump	IR	4.07	11/03/1977	A 15135		
Deer Creek Corporation	Pump	IR	2.01	08/12/1975	A 13733		
S: 32 T: 4 R: 14E Nemaha James R Gerdes	Pump	IR	.14	04/21/1956	A 8502R	RLP-1472	K
James R Gerdes	Pump	IR	2.00	07/13/1977	A 15032		
James R Gerdes	Pump	IR	2.21	09/14/1989	A 16885		
S: 33 T: 4 R: 14E Nemaha Deer Creek Corporation	Pump	IR	3.17	01/24/1977	A 14654		
<u>Muddy Creek, Trib. To</u>							
S: 28 T: 4 R: 14E Nemaha Nemaha NRD	Muddy Reservoir No. 10	ST	216.30AF	02/07/1977	A 14689		
<u>Muddy Reservoir No. 10</u>							
S: 28 T: 4 R: 14E Nemaha Nemaha NRD	Pump	SO		05/21/1984	A 16302		
Nemaha NRD	Pump	SI		05/21/1984	A 16302	A-14654	
Nemaha NRD	Pump	SI		05/21/1984	A 16302	A-14830	
<u>Muddy Creek</u>							
S: 34 T: 4 R: 14E Nemaha Harold G & Ruth R Smith	Pump	IR	6.03	08/12/1975	A 13732		
Harold G & Ruth R Smith	Pump	IR	1.60	03/21/1977	A 14830		
S: 18 T: 3 R: 15E Richardson Joan Fankhauser	Pump	IR	1.96	07/26/1976	A 14346		
<u>Hoosier Creek, Trib. To</u>							
S: 9 T: 3 R: 15E Richardson Harley Platter	Pump	IR	.53	06/25/1979	A 15505		
<u>Muddy Creek, Little</u>							
S: 24 T: 3 R: 14E Richardson James D Lockard	Pump	IR	1.83	02/23/1976	A 14048		
S: 19 T: 3 R: 15E Richardson Joan Fankhauser	Pump	IR	.81	08/25/1976	A 14418		
Binder Binder & Binder	Pump	IR	1.82	12/04/2003	A 18203		

Surface Water Rights Data
 Claims, Applications, and Appropriations in Downstream Order
 Division No. 1F Nemaha River and Lower Missouri River

Source Location Appropriator	Carrier Gage	Use	Grant in CFS/AF	Date of Priority	Docket/ App. Number	Annota.	FT. NT.
<u>Muddy Creek, Little</u>							
S: 19 T: 3 R: 15E Richardson Binder Binder & Binder	Pump	IR	1.82	12/04/2003	A 18203		
<u>Muddy Creek</u>							
S: 29 T: 3 R: 15E Richardson Richard & Jesseman McMullen	Pump	IR	8.64	05/28/1976	A 14243		
<u>Wolf Creek</u>							
S: 5 T: 2 R: 15E Richardson Don Jorn	Pump	IR	.80	01/30/1989	A 16741A		K
S: 4 T: 2 R: 15E Richardson Don Jorn	Pump	IR	.19	01/16/1989	A 16741C		K
<u>Muddy Creek</u>							
S: 10 T: 2 R: 15E Richardson Nebraska Game & Parks Commission	Verdon Lake	ST	235.50AF	02/05/1998	A 17637		
<u>Muddy Creek, Trib. To</u>							
S: 15 T: 2 R: 15E Richardson James Heineman	James Heineman Pond	ST	6.50AF	09/25/2000	A 17913		
<u>Mackelroy Creek, Trib. To</u>							
S: 19 T: 3 R: 16E Richardson Harlan Zentner	Zentner Wildlife Pond	ST	38.90AF	04/10/2001	A 17971		
<u>Goolsby Branch, Trib to</u>							
S: 28 T: 3 R: 16E Richardson L A H Eickhoff Farms Inc	LAH Eickhoff EQIP Str	ST	29.40AF	05/12/2006	A 18398		
<u>Muddy Creek</u>							
S: 20 T: 2 R: 16E Richardson Todd & Lynn Binder	Pump	IR	3.40	09/17/2002	A 18107		
Binder Binder & Binder	Pump	IR	2.64	01/16/2008	A 18564		
<u>Muddy Creek, Trib. To</u>							
S: 22 T: 2 R: 16E Richardson Taft etal	Taft Flood Control Structure	ST	41.80AF	02/07/2007	A 18443		
S: 33 T: 2 R: 16E Richardson Carico Farms	Carico Farms Whip Reservoir	ST	6.80AF	08/26/2002	A 18102		
Daniel Hill	Daniel Hill Pond	ST	9.20AF	04/04/2008	A 18585		6

Surface Water Rights Data
 Claims, Applications, and Appropriations in Downstream Order
 Division No. 1F Nemaha River and Lower Missouri River

Source Location Appropriator	Carrier Gage	Use	Grant in CFS/AF	Date of Priority	Docket/ App. Number	Annota.	FT. NT.
<u>Muddy Creek</u>							
S: 7 T: 1 R: 17E Richardson Dennis Meyer	Pump	IR	2.11	09/08/1997	A 17618		
S: 16 T: 1 R: 17E Richardson Charles H Weinert	Pump	IR	.68	07/26/1956	A 8688		
<u>Canada Creek, Trib. To</u>							
S: 2 T: 1 R: 17E Richardson Nemaha NRD	Frost-Frost Reservoir	ST	39.40AF	08/14/1979	A 15550		
<u>Mooney Creek, Trib. To</u>							
S: 12 T: 1 R: 17E Richardson Raymond Majerus	Ray Majerus Reservoir	ST	6.99AF	07/11/2003	A 18179		
<u>Nemaha River, Big</u>							
S: 25 T: 1 R: 17E Richardson Elias M Bachman	Pumps	IR	3.70	07/25/1957	A 9538		
S: 16 T: 1 R: 17E Richardson Charles H Weinert	Pump	IR	.71	06/27/1956	A 8648		
S: 31 T: 1 R: 18E Richardson Elias M Bachman	Pump	IR	4.00	02/06/1961	A 9887		

Surface Water Rights Data
 Claims, Applications, and Appropriations in Downstream Order
 Division No. 2A Loup River

Source Location Appropriator	Carrier Gage	Use	Grant in CFS/AF	Date of Priority	Docket/ App. Number	Annota.	FT. NT.
<u>Loup River, Middle, South Branch</u>							
S: 35 T: 25 R: 36W Cherry Leroy Evans	Evans Reservoir	ST	2.81AF	03/15/1984	A 16283		
<u>Loup River, Middle</u>							
S: 6 T: 24 R: 32W Hooker Larry Bostron	Pump	IR	.14	01/26/1990	A 16918B		
Marker Ranching Inc	Pump	IR	2.35	03/20/1951	A 4824		
S: 18 T: 24 R: 31W Hooker Marcena & Zutavern & Zutavern	Pump	IR	1.02	03/15/1951	A 4820		
Gregg W Perrett	Pump	MF	1.00	07/02/2007	A 18519		@
S: 23 T: 24 R: 31W Hooker Adams Construction Company	Pump Tank Truck	MF	1.00	08/22/2007	A 18533		@
S: 18 T: 24 R: 31W Hooker Patrick S Wright	Pump	IR	.54	04/13/1970	A 11919		
S: 22 T: 24 R: 30W Thomas Rodney & Sandra Ansley	Pump	MF	.67	08/06/2007	A 18527		@
S: 9 T: 23 R: 29W Thomas Ayres Properties Limited Partnership	Pump	IR	.15	06/28/1952	A 4982		K
S: 11 T: 23 R: 29W Thomas Frank Warren	Pump	IR	.53	12/31/1984	A 16348		K
S: 8 T: 23 R: 28W Thomas Lee A & Vicki L Ray	Pump	IR	.41	04/19/1957	A 9462		
S: 10 T: 23 R: 28W Thomas Werner Land & Cattle Co	Pump	IR	.09	06/07/1955	A 7637		K
Werner Land & Cattle Company Inc	Pump	IR	1.77	01/18/1954	A 5878		
S: 11 T: 23 R: 28W Thomas Flying A Cattle Co	Pump	IR	1.52	07/07/1978	A 15289		
S: 2 T: 22 R: 26W Thomas G3 Enterprises Inc	Pump	MF	1.56	04/28/1993	A 17279		
S: 6 T: 22 R: 25W Blaine Doyle G Dowse	Pump	IR	.01	04/23/1965	A 10621		#K
MIDDLE LOUP RIVER NEAR DUNNING, NE DISMAL RIVER NEAR THEDFORD, NE							

Surface Water Rights Data
 Claims, Applications, and Appropriations in Downstream Order
 Division No. 2A Loup River

Source Location Appropriator	Carrier Gage	Use	Grant in CFS/AF	Date of Priority	Docket/ App. Number	Annota.	FT. NT.
<u>Dismal River</u>							
S: 29 T: 22 R: 32W Hooker Nebraska Department of Roads	Pump Tank Truck	MF	.37AF	12/20/2007	A 18562		@
<u>Loup River, Middle</u>							
S: 32 T: 21 R: 21W Blaine Loup Basin Reclamation District	Sargent Canal	IR	198.11	07/06/1954	A 4841A	T-868	K
<u>Sherman Reservoir</u>							
S: 32 T: 21 R: 21W Blaine Loup Basin Reclamation District	Sargent Canal	SI		11/18/1963	A 10260C	A4841A	
Loup Basin Reclamation District	Sargent Canal	SI		11/18/1963	A 10260C	A-12433	K
Loup Basin Reclamation District	Sargent Canal	SI		11/18/1963	A 10260C	A-12632	
<u>Loup River, Middle</u>							
S: 32 T: 21 R: 21W Blaine Loup Basin Reclamation District	Sargent Canal	IR	.70	11/22/1971	A 12433		K
Loup Basin Reclamation District	Sargent Canal	IR	.80	05/17/1972	A 12632	T-32	
Loup Basin Reclamation District	Sargent Canal	ST	403.00AF	06/23/1977	A 14992		
	George R Semler Res.						
<u>Sherman Reservoir</u>							
S: 32 T: 21 R: 21W Blaine Loup Basin Reclamation District	Sargent Canal	SI		07/05/1977	A 15007	A-15029	
<u>Loup River, Middle</u>							
S: 32 T: 21 R: 21W Blaine Loup Basin Reclamation District	Sargent Canal	IR	1.00	07/13/1977	A 15029		
Loup Basin Reclamation District	Sargent Canal	IR	1.79	06/17/1986	A 16498		
<u>Sherman Reservoir</u>							
S: 32 T: 21 R: 21W Blaine Loup Basin Reclamation District	Sargent Canal	SI		06/17/1986	A 16499	A-4841A	
Loup Basin Reclamation District	Sargent Canal	SI		06/17/1986	A 16499	A-16498	
Loup Basin Reclamation District	Sargent Canal	SI		06/17/1986	A 16499	A-12632	
<u>Loup River, Middle</u>							
S: 32 T: 21 R: 21W Blaine Loup Basin Reclamation District	Sargent Canal	IR	204.11	09/01/2006	A 18421		
<u>George Semler Reservoir</u>							
S: 27 T: 20 R: 18W Custer Loup Basin Reclamation District	Sargent Canal	SI		06/17/1986	A 16500	A-4841A	

Surface Water Rights Data
 Claims, Applications, and Appropriations in Downstream Order
 Division No. 2A Loup River

Source Location Appropriator	Carrier Gage	Use	Grant in CFS/AF	Date of Priority	Docket/ App. Number	Annota.	FT. NT.
<u>Victoria Creek, Trib. To</u>							
S: 17 T: 19 R: 21W Custer Thomas & Bonnie Mayo	Sargent Reservoir	ST	63.70AF	10/09/1962	A 10112		
<u>Victoria Creek</u>							
S: 9 T: 19 R: 21W Custer Jim Christen	Pump	IR	.41	11/26/1948	A 4377C		
S: 1 T: 19 R: 21W Custer Kenneth Myers	Victoria Canal No. 1	IR	.71	03/17/1894	D 210	D-212	
Carol Swartz	Victoria Canal No. 2	IR	2.71	07/17/1894	D 213		K
Carol Swartz	Victoria Canal No. 2	IR	.66	08/12/1926	A 1845		K
S: 6 T: 19 R: 20W Custer Carol Swartz	Mcgraw Canal	IR	.84	07/23/1927	A 1945		K
Carol Swartz	Mcgraw Canal	IR	.14	08/06/1928	A 2023		K
Myron McGraw Living Trust	Pump	IR	.14	06/04/1934	A 2398		K
<u>Loup River, Middle</u>							
S: 10 T: 19 R: 19W Custer Louis M Hansen	Pump	IR	.50	08/05/1946	A 3939		
S: 12 T: 19 R: 19W Custer Marlys R Rhoad	Pump	IR	1.67	02/25/1975	A 13438		
Marlys R Rhoad	Pump	IR	.23	05/17/1976	A 14228		
S: 7 T: 19 R: 18W Custer Margaret A Brass Living Rev Trust	Pump	IR	2.52	08/07/1952	A 5007		
S: 8 T: 19 R: 18W Custer James F Beran	Pump	IR	1.78	09/26/1952	A 5036		
<u>Sand Creek</u>							
S: 4 T: 19 R: 18W Custer Horky Farms Ltd	Pump	IR	.44	08/12/1963	A 10233		K
<u>Loup River, Middle</u>							
S: 10 T: 19 R: 18W Custer Middle Loup Public Power & Irrigation District	Canal No. 1	IR	.37	12/28/1932	A 2293A	Not in M-5	TK
Middle Loup Public Power & Irrigation District	Canal No. 1	IR	.79	10/11/1946	A 3979A	A-2293A	DKM
Middle Loup Public Power & Irrigation District	Canal No. 1	IR	.39	10/11/1946	A 3979A	Not part of M-5	K
Leslie Shepperd	Canal No. 1	IR	.61	07/26/1956	A 8692		
Paul H Shepperd	Canal No. 1	IR	.90	10/24/1956	A 8930		
Middle Loup Public Power & Irrigation District	Canal No. 2	IR	.24	10/11/1946	A 3979B	T-846	K
Middle Loup Public Power & Irrigation District	Canal No. 2	IR	.14	10/11/1946	A 3981B	Not in M-5	K

Surface Water Rights Data
 Claims, Applications, and Appropriations in Downstream Order
 Division No. 2A Loup River

Source Location Appropriator	Carrier Gage	Use	Grant in CFS/AF	Date of Priority	Docket/ App. Number	Annota.	FT. NT.
<u>Loup River, Middle</u>							
S: 10 T: 19 R: 18W Custer							
Middle Loup Public Power & Irrigation District Nagorski et al	Canal No. 2	IR	.14	10/11/1946	A 3981B	Not in M-5	K
Middle Loup Public Power & Irrigation District	Canal No. 2	IR	.96	10/22/1947	A 4131		
Middle Loup Public Power & Irrigation District	Canal No. 1 and 2	IR	27.33	12/28/1932	A 2293A	M-5	
Middle Loup Public Power & Irrigation District	Canal No. 1 and 2	US	3.63	12/28/1932	A 2293A	M-5	
Middle Loup Public Power & Irrigation District	Canal No. 1 and 2	IR	1.19	01/04/1937	A 2678A	M-5	D
Middle Loup Public Power & Irrigation District	Canal No. 1 and 2	US	.17	01/04/1937	A 2678A	M-5	
Middle Loup Public Power & Irrigation District	Canal No. 1 and 2	IR	58.97	10/11/1946	A 3979A	M-5	DM
Middle Loup Public Power & Irrigation District	Canal No. 1 and 2	US	7.81	10/11/1946	A 3979A	M-5	
Middle Loup Public Power & Irrigation District	Canal No. 1 and 2	IR	30.81	10/11/1946	A 3979A	M-5	D
Middle Loup Public Power & Irrigation District	Canal No. 1 and 2	US	9.44	10/11/1946	A 3979A	M-5	
Middle Loup Public Power & Irrigation District	Canal No. 1 and 2	IR	6.44	10/11/1946	A 3981A	M-5	D
Middle Loup Public Power & Irrigation District	Canal No. 1 and 2	US	.27	10/11/1946	A 3981A	M-5	
Middle Loup Public Power & Irrigation District	Canal No. 1 and 2	IR	1.19	10/11/1946	A 3981A	A-2678 M-5	D
Middle Loup Public Power & Irrigation District	Canal No. 1 and 2	US	.17	10/11/1946	A 3981A	M-5	
Middle Loup Public Power & Irrigation District	Canal No. 1 and 2	IR	.35	08/16/1954	A 6623	M-5	D
Middle Loup Public Power & Irrigation District	Canal No. 1 and 2	IR	1.09	03/28/1973	A 12842	M-5	D
S: 3 T: 18 R: 17W Custer							
Ruth Fisher	Pump	IR	.61	08/21/1953	A 5491		%
<u>Loup River, Middle, Trib. To</u>							
S: 10 T: 18 R: 17W Custer							
Wilma J Erikson	Pump	IR	.73	04/17/1944	A 3714		%
<u>Loup River, Middle</u>							
S: 23 T: 18 R: 17W Custer							
Robert L & Terry L Drake	Pump	IR	.14	02/06/1945	A 3806A		%
Wells Ranch Ltd Partnership	Pump	IR	.15	02/06/1945	A 3806B		%
S: 26 T: 18 R: 17W Custer							
Wells Ranch Ltd Partnership	Pump	IR	.15	01/04/1937	A 2678BR	P-347	%
Wells Ranch Ltd Partnership	Pump	IR	.15	10/11/1946	A 3981BR	P-347	%D
Wells Ranch Ltd Partnership	Pump	IR	.93	10/11/1946	A 3981BR	P-348	%
S: 1 T: 17 R: 17W Custer							
Roland & Shirley Petersen	Canal No. 3	IR	.98	11/08/1948	A 4360		%
S: 35 T: 18 R: 17W Custer							
Harold Griffiths	Canal No. 3	IR	.57	03/05/1971	A 12179		%
Middle Loup Public Power & Irrigation District	Canal No. 4	IR	.01	12/28/1932	A 2293DR	P-371 Not inM-5	K

Surface Water Rights Data
 Claims, Applications, and Appropriations in Downstream Order
 Division No. 2A Loup River

Source Location Appropriator	Carrier Gage	Use	Grant in CFS/AF	Date of Priority	Docket/ App. Number	Annota.	FT. NT.
<u>Loup River, Middle</u>							
S: 35 T: 18 R: 17W Custer							
Middle Loup Public Power & Irrigation District	Canal No. 4	IR	.01	12/28/1932	A 2293DR	P-371 Not inM-5	K
Middle Loup Public Power & Irrigation District	Canal No. 4	IR	.02	10/11/1946	A 3979DR	A-2293DRp-371	DKM
Middle Loup Public Power & Irrigation District	Canal No. 4	IR	.60	10/11/1946	A 3979DR	P-371	K
Middle Loup Public Power & Irrigation District	Canal No. 4	IR	.06	10/11/1946	A 3981DR		K
Milton & Shirley Walrath	Canal No. 4	IR	2.96	03/15/1963	A 10161B		%
Middle Loup Public Power & Irrigation District	Canal No. 3 and 4	IU	26.04	12/28/1932	A 2293B	M-5	D
Middle Loup Public Power & Irrigation District	Canal No. 3 and 4	IR	37.15	12/28/1932	A 2293B	M-5	
Middle Loup Public Power & Irrigation District	Canal No. 3 and 4	US	1.98	12/28/1932	A 2293B	M-5	
Middle Loup Public Power & Irrigation District	Canal No. 3 and 4	IR	.51	01/04/1937	A 2678B	M-5	D
Middle Loup Public Power & Irrigation District	Canal No. 3 and 4	US	.09	01/04/1937	A 2678B	M-5	
Middle Loup Public Power & Irrigation District	Canal No. 3 and 4	IR	1.26	03/27/1944	A 3703	M-5	D
Middle Loup Public Power & Irrigation District	Canal No. 3 and 4	IU	56.19	10/11/1946	A 3979B	M-5	DM
Middle Loup Public Power & Irrigation District	Canal No. 3 and 4	IR	80.14	10/11/1946	A 3979B	M-5	DM
Middle Loup Public Power & Irrigation District	Canal No. 3 and 4	US	2.29	10/11/1946	A 3979B	M-5	
Middle Loup Public Power & Irrigation District	Canal No. 3 and 4	IU	81.08	10/11/1946	A 3979B	M-5	D
Middle Loup Public Power & Irrigation District	Canal No. 3 and 4	IR	44.65	10/11/1946	A 3979B	M-5	D
Middle Loup Public Power & Irrigation District	Canal No. 3 and 4	US	22.30	10/11/1946	A 3979B	M-5	
Middle Loup Public Power & Irrigation District	Canal No. 3 and 4	IR	.51	10/11/1946	A 3981B	M-5	DM
Middle Loup Public Power & Irrigation District	Canal No. 3 and 4	US	.09	10/11/1946	A 3981B	M-5	
Middle Loup Public Power & Irrigation District	Canal No. 3 and 4	IU	.94	10/11/1946	A 3981B	M-5	D
Middle Loup Public Power & Irrigation District	Canal No. 3 and 4	IR	.60	10/11/1946	A 3981B	M-5	D
Middle Loup Public Power & Irrigation District	Canal No. 3 and 4	US	.16	10/11/1946	A 3981B	M-5	
Middle Loup Public Power & Irrigation District	Canal No. 3 and 4	IR	1.79	01/31/1953	A 5139	M-5	D
Middle Loup Public Power & Irrigation District	Canal No. 3 and 4	IR	.62	04/25/1953	A 5284R	M-5	D
Middle Loup Public Power & Irrigation District	Canal No. 3 and 4	IR	.93	03/15/1963	A 10161A	M-5	D
Middle Loup Public Power & Irrigation District	Canal No. 3 and 4	IU	.63	03/15/1963	A 10161R	M-5	D
Middle Loup Public Power & Irrigation District	Canal No. 3 and 4	IR	.80	04/12/1963	A 10175	M-5	D
Middle Loup Public Power & Irrigation District	Canal No. 3 and 4	IR	.97	03/30/1971	A 12197	M-5	D
Middle Loup Public Power & Irrigation District	Canal No. 3 and 4	IR	1.00	03/30/1971	A 12198	M-5	D
Middle Loup Public Power & Irrigation District	Canal No. 3 and 4	IR	.84	06/26/1972	A 12673	M-5	D
Middle Loup Public Power & Irrigation District	Canal No. 3 and 4	IR	1.11	05/27/1975	A 13590	M-5	D
Middle Loup Public Power & Irrigation District	Canal No. 3 and 4	IR	.80	07/25/1975	A 13682	M-5	D
Middle Loup Public Power & Irrigation District	Canal No. 3 and 4	IU	.90	02/27/2001	A 17960	M-5	D
Loup Basin Reclamation District	Farwell Main Canal	IR	696.98	07/06/1954	A 4423	T-749	%K

Surface Water Rights Data
 Claims, Applications, and Appropriations in Downstream Order
 Division No. 2A Loup River

Source Location Appropriator	Carrier Gage	Use	Grant in CFS/AF	Date of Priority	Docket/ App. Number	Annota.	FT. NT.
<u>Loup River, Middle</u>							
S: 35 T: 18 R: 17W Custer							
Loup Basin Reclamation District	Farwell Main Canal	IR	696.98	07/06/1954	A 4423	T-749	%K
Loup Basin Reclamation District	Farwell Main Canal	IR	.40	07/06/1954	A 4423A	M-1432	D%
Loup Basin Reclamation District	Farwell Main Canal	ST	68,120.00AF	07/06/1954	A 4923A		%
Sherman Reservoir							
Loup Basin Reclamation District	Farwell Main Canal	IR	21.09	07/06/1954	A 5710	T-94 M-1432	D%K
Loup Basin Reclamation District	Farwell Main Canal	IR	4.57	11/18/1964	A 10470	M-1432 CWS-1564	D%
Loup Basin Reclamation District	Farwell Main Canal	ST	433.90AF	10/25/1973	A 12956		%
Farwell South Canal Res.							
Loup Basin Reclamation District	Farwell Main Canal	IR	1.67	06/18/1985	A 16399	M-1432	D%K
Loup Basin Reclamation District	Farwell Main Canal	IR	3.37	05/18/1989	A 16806	M-1432	DK
Doug Clausen	Clausen Reservoir	SS	31.90AF	06/07/1993	A 17293	A-17292	B
Farwell Main Canal							
Loup Basin Reclamation District	Farwell Main Canal	IR	1.41	08/24/1993	A 17306	M-1432	D
Loup Basin Reclamation District	Farwell Main Canal	WT	500.00AF	04/28/1997	A 17579		
Wells Ranch Ltd Partnership	Pump	IR	.35	10/23/1939	A 2995		K
Loup Basin Reclamation District	Farwell Main Canal	IR	9.67	05/18/2005	A 18310	M-1432	D
<u>Cottonwood Creek</u>							
S: 8 T: 17 R: 16W Valley							
Eugene A & Nellie J Hunt	Pump	IR	.39	06/01/1953	A 5337		
<u>Lee Creek</u>							
S: 19 T: 17 R: 16W Valley							
Harry Ritz	Lewin Reservoir	ST	49.00AF	06/07/1946	A 3913R	P-383	
<u>Lewin Reservoir</u>							
S: 19 T: 17 R: 16W Valley							
Harry Ritz	Pump	SO		08/01/1967	A 11216		
<u>Cob Creek</u>							
S: 23 T: 15 R: 15W Sherman							
Ervan L & Margaret M Dzingle	Pump	IR	.43	10/13/1964	A 10456		
<u>Wiggle Creek</u>							
S: 5 T: 14 R: 14W Sherman							
Elvin R Wheeler	Pump	IR	.86	03/19/1976	A 14106		
<u>Loup River, Middle, Trib. To</u>							
S: 16 T: 14 R: 14W Sherman							
Thresa Smedra	Pump	IR	.21	09/30/1946	A 3971		&K

Surface Water Rights Data
 Claims, Applications, and Appropriations in Downstream Order
 Division No. 2A Loup River

Source Location Appropriator	Carrier Gage	Use	Grant in CFS/AF	Date of Priority	Docket/ App. Number	Annota.	FT. NT.
<u>Loup River, Middle</u>							
S: 16 T: 14 R: 14W Sherman Dale D Baltz	Pump	IR	.42	01/15/1941	A 3368	T-721	
Dale D Baltz	Pump	IR	.49	12/01/1954	A 6875	A-3368	D
Dale D Baltz	Pump	IR	.78	02/01/1999	A 17726	A-3368	D
S: 26 T: 14 R: 14W Sherman Richard & Loraine Panowicz	Klausen Canal	IR	2.17	08/14/1929	A 2095		
<u>Rock Creek</u>							
S: 8 T: 13 R: 13W Sherman Alvin L Barent	Pump	IR	.93	09/15/2006	A 18422		
<u>Loup River, Middle</u>							
S: 26 T: 13 R: 13W Sherman Leonard Pritschau	Pump	IR	.33	11/22/1974	A 13283		
Tim Pritschau	Pump	IR	1.24	12/15/1980	A 15737		
Tim Pritschau	Pump	IR	.26	03/06/1987	A 16546		
S: 25 T: 13 R: 13W Sherman Fisher Trustees	Pump	IR	.36	10/24/1940	A 3307		
<u>Loup River, Middle, Trib. To</u>							
S: 25 T: 13 R: 13W Sherman Denis A & Doris Klausen	Pump	IR	.18	07/27/1955	A 7798		
<u>Loup River, Middle</u>							
S: 29 T: 13 R: 12W Howard Leonard & Mary Reimers	Pump	IR	1.03	06/11/1984	A 16305		
Leonard Reimers	Pump	IR	.55	06/07/1972	A 12650		
Anita L Pedersen	Pump	IR	.99	01/20/1961	A 9883		
Larry R Smith	Pump	IR	.54	04/23/1976	A 14189		
S: 28 T: 13 R: 12W Howard Clark Pedersen	Pump	IR	.63	04/25/1978	A 15246		K
Clark Pedersen	Pump	IR	.27	10/07/2003	A 18194	A-15246	D
Jerome E & Mary E Reimers	Pump	IR	.97	05/07/1930	A 2139		
<u>Deer Creek</u>							
S: 14 T: 14 R: 13W Sherman Denis Kusek	PIWO Reservoir	ST	7.82AF	07/26/2004	A 18256		
S: 8 T: 13 R: 12W Howard Adolph G & Kathryn A Cyboron	Pump	IR	1.03	07/16/1968	A 11491		

Surface Water Rights Data
 Claims, Applications, and Appropriations in Downstream Order
 Division No. 2A Loup River

Source Location Appropriator	Carrier Gage	Use	Grant in CFS/AF	Date of Priority	Docket/ App. Number	Annota.	FT. NT.
<u>Deer Creek</u>							
S: 17 T: 13 R: 12W Howard Dennis Cyboron	Pump	IR	1.93	09/09/1964	A 10439		
S: 21 T: 13 R: 12W Howard Anita L Pedersen	Pump	IR	.73	05/08/1980	A 15645		K
<u>Loup River, South</u>							
S: 21 T: 18 R: 26W Logan Eugene D & Jerry W Kramer	Pump	IR	.73	12/02/1953	A 5765		
S: 28 T: 18 R: 26W Logan William M Watkins	Pump	IR	.43	07/30/1954	A 6529		
S: 27 T: 18 R: 26W Logan William M Watkins	Pump	IR	1.03	12/05/1975	A 13894		
Dennis Beatty	Pump	IR	1.65	09/29/1954	A 6740		
S: 12 T: 17 R: 26W Logan Gregory & Judith Deterding	Pump	IR	.87	01/21/1969	A 11621		
S: 9 T: 16 R: 24W Custer Jeffrey L & Wanda M Kreikemeier	Pump	IR	.30	03/01/1965	A 10548		
Ole S & Donna S Chesley	Pump	IR	2.30	09/27/1928	A 2037		
S: 3 T: 16 R: 24W Custer Marshall Woodward Family Trust	Pump	IR	.67	02/08/1954	A 5942		
S: 2 T: 15 R: 23W Custer Lillian E Payton	Pump	IR	1.08	12/24/1953	A 5816		
<u>Wiggle Creek</u>							
S: 3 T: 15 R: 23W Custer Phelps Ranch Inc	Pump	IR	.74	03/29/1989	A 16764		
S: 2 T: 15 R: 23W Custer Karl L Reinhard	Reinhard Reservoir	ST	8.00AF	08/10/1978	A 15314		
<u>Loup River, South</u>							
S: 1 T: 15 R: 23W Custer Larry K & Catherine J Leibhart	Pump	IR	1.21	08/25/1969	A 11783		
S: 6 T: 15 R: 22W Custer Alma R Lichtenberger	Pump	IR	1.61	06/18/1954	A 6368		
S: 22 T: 15 R: 22W Custer Helen J Dorris	Pump	IR	.49	04/10/1981	A 15837		K

Surface Water Rights Data
 Claims, Applications, and Appropriations in Downstream Order
 Division No. 2A Loup River

Source Location Appropriator	Carrier Gage	Use	Grant in CFS/AF	Date of Priority	Docket/ App. Number	Annota.	FT. NT.
<u>Loup River, South</u>							
S: 30 T: 15 R: 21W Custer Paulsen Farms Inc 3 HX Ranch	Pump Pump	IR IR	.89 1.30	03/14/1950 02/29/1972	A 4618 A 12526		
S: 9 T: 14 R: 21W Custer Mack B & Willa Mae Horn	Pump	IR	.81	07/01/1970	A 11986		K
S: 10 T: 14 R: 21W Custer Terry & Arleva Eichelberger	Pump	IR	.45	06/21/1940	A 3186		
David & Barbara J Pomplun	Pump	IR	.11	03/19/1956	A 8436A		
Tierney Land & Cattle Inc	Pump	IR	.30	03/19/1956	A 8436B		
<u>Loup River, South, Trib. To</u>							
S: 15 T: 14 R: 21W Custer Nebraska Game & Parks Commission	Pressy Fish Pond	ST	9.50AF	06/28/1965	A 10645		
<u>Loup River, South</u>							
S: 13 T: 14 R: 21W Custer River Park Ranch Inc	Pump	IR	.66	07/06/1940	A 3195		
River Park Ranch Inc	Pump	IR	.27	10/11/1940	A 3290		
River Park Ranch Inc	Pump	SI	.13	08/25/1993	A 17308	A-3195	D
River Park Ranch Inc	Pump	SI	.12	08/25/1993	A 17308	A-3290	D
River Park Ranch Inc	Pump	IR	.42	08/25/1993	A 17308		
S: 18 T: 14 R: 20W Custer South Loup Valley Ash Creek Ranch Inc	Pump	IR	2.75	05/17/1932	A 2271	T-941	K
S: 7 T: 14 R: 20W Custer South Loup Valley Ash Creek Ranch Inc	Pump	IR	.59	05/28/1956	A 8589		
S: 21 T: 14 R: 20W Custer Myers Land & Cattle Inc	Pump	IR	2.04	04/25/1977	A 14918		
S: 28 T: 14 R: 20W Custer Janet K & Robert F Christensen	Pump	IR	.96	05/12/1954	A 6289		
S: 34 T: 14 R: 20W Custer Thomas Livestock Company	Pump	IR	1.79	06/01/1953	A 5338		
S: 3 T: 15 R: 7W Nance Janet K & Robert F Christensen	Pump	IR	.38	05/12/1954	A 6290		
S: 34 T: 14 R: 20W Custer Gilbert C & Audrey M Horn Revocable Trsts	Pump	IR	.49	03/28/1955	A 7285		

Surface Water Rights Data
 Claims, Applications, and Appropriations in Downstream Order
 Division No. 2A Loup River

Source Location Appropriator	Carrier Gage	Use	Grant in CFS/AF	Date of Priority	Docket/ App. Number	Annota.	FT. NT.
<u>Loup River, South</u>							
S: 2 T: 13 R: 20W Custer Beryl L Popp	Pump	IR	1.46	05/12/1954	A 6288		
S: 1 T: 13 R: 20W Custer Horn Revocable Trsts & Horn	Pump	IR	.79	03/30/1954	A 6155		
Robert F & Janet K Christensen	Pump	IR	1.65	02/16/1977	A 14730		
Robert F & Janet K Christensen	Pump	IR	.29	08/17/1956	A 8753		K
S: 7 T: 13 R: 19W Custer H David Patterson	Pump	IR	1.33	03/07/1977	A 14776		
<u>Deer Creek</u>							
S: 8 T: 13 R: 19W Custer Beryl L Popp	Pump	IR	1.00	03/07/1946	A 3881		
<u>Loup River, South</u>							
S: 15 T: 13 R: 19W Custer Troy Nichols	Pump	IR	.39	03/03/1965	A 10552		
S: 23 T: 13 R: 19W Custer George H Popp	Pump	IR	.34	07/21/1976	A 14334		
S: 24 T: 13 R: 19W Custer Ralph Shoemaker	Pump	IR	.86	04/05/1974	A 13014		
S: 30 T: 13 R: 18W Custer Kenneth Shoemaker	Pump	IR	1.11	07/26/1974	A 13105A		
John Gompper	Pump	IR	.48	07/26/1974	A 13105B		
S: 5 T: 12 R: 18W Buffalo Zero Herefords South Inc	Pump	IR	.67	07/21/1953	A 5400		K
<u>Otter Creek, Trib. To</u>							
S: 18 T: 12 R: 18W Buffalo Douglas Line	Judy Reservoir	ST	45.00AF	04/17/1941	A 3429		
<u>Loup River, South</u>							
S: 3 T: 12 R: 18W Buffalo Haisel & Jay Harnagel	Pump	IR	2.09	02/06/1953	A 5148		
S: 11 T: 12 R: 18W Buffalo Ruby E Bentley	Pump	IR	.36	07/24/1967	A 11209		K
<u>Elk Creek, Trib. To</u>							
S: 19 T: 14 R: 18W Custer Matt Thomas	Big Valley Clean Water Basin	ST	5.00AF	02/20/2007	A 18455		6

Surface Water Rights Data
 Claims, Applications, and Appropriations in Downstream Order
 Division No. 2A Loup River

Source Location Appropriator	Carrier Gage	Use	Grant in CFS/AF	Date of Priority	Docket/ App. Number	Annota.	FT. NT.
<u>Big Valley Clean Water Basin</u>							
S: 19 T: 14 R: 18W Custer Matt Thomas	Pump	SO	5.00AF	02/20/2007	A 18456	A-18455	
<u>Loup River, South</u>							
S: 12 T: 12 R: 18W Buffalo John A & Eva J Eckhout Revocable Trusts	Pump	IR	.42	08/28/1953	A 5515		
John A & Eva J Eckhout Revocable Trusts	Pump	IR	.27	10/26/1966	A 10973		
S: 7 T: 12 R: 17W Buffalo John A & Eva J Eckhout Revocable Trusts	Pump	IR	.67	02/14/1975	A 13404		
John A & Eva J Eckhout Revocable Trusts	Pump	IR	.72	07/11/1975	A 13650		
S: 17 T: 12 R: 17W Buffalo James B & Holly L Eckhout	Pump	IR	.42	06/07/1954	A 6359		
James B & Holly L Eckhout	Pump	IR	.34	01/21/1957	A 9120		
Duane & Brenda Kingston	Pump	IR	.93	08/11/1972	A 12714		
S: 27 T: 12 R: 17W Buffalo Riessland Brothers	Pump	IR	.93	07/20/1955	A 7788		
S: 26 T: 12 R: 17W Buffalo Julie Metzler Higginbotham	Pump	IR	.22	10/30/1953	A 5688		K
S: 36 T: 12 R: 17W Buffalo Rose Janitscheck	Pump	IR	.93	02/25/1957	A 9249		
S: 31 T: 12 R: 16W Buffalo Glatter Bros Ltd Ptn	Pump	IR	.89	08/23/1957	A 9556		
S: 6 T: 11 R: 16W Buffalo Robert A & Barbara J Downey	Pump	IR	.43	05/13/1974	A 13031		
S: 4 T: 11 R: 16W Buffalo Rodney Royle	Pump	IR	1.18	10/05/1953	A 5625		
S: 2 T: 11 R: 16W Buffalo Lammers Land Leveling Co	Pump	IR	.15	07/16/1940	A 3202		K
S: 35 T: 12 R: 16W Buffalo Norman Hand	Pump	IR	.08	10/07/1940	A 3282		
S: 36 T: 12 R: 16W Buffalo Carl Rasmussen	Pump	IR	1.63	07/24/1964	A 10399		
<u>Dry Creek</u>							
S: 22 T: 12 R: 16W Buffalo Ronald Cope	Pump	IR	1.07	06/19/1969	A 11731		&

Surface Water Rights Data
 Claims, Applications, and Appropriations in Downstream Order
 Division No. 2A Loup River

Source Location Appropriator	Carrier Gage	Use	Grant in CFS/AF	Date of Priority	Docket/ App. Number	Annota.	FT. NT.
<u>Dry Creek</u>							
S: 25 T: 12 R: 16W Buffalo Helen Smith	Pump	IR	.26	12/05/1969	A 11837		&
S: 30 T: 12 R: 15W Buffalo Deane W Hadwiger Et Al	Pump	IR	1.50	08/15/1961	A 9970		&
<u>Loup River, South</u>							
S: 28 T: 12 R: 15W Buffalo Kenneth C & Marian E Dethlefs	Pump	IR	1.37	12/28/1894	D 236R	P-354	
<u>Sand Creek, Trib. To</u>							
S: 5 T: 11 R: 15W Buffalo Darold E & Sandra K Eaton	Eaton Reservoir	ST	29.00AF	10/13/1944	A 3776		
<u>Cedar Creek</u>							
S: 2 T: 11 R: 15W Buffalo Bateman & Bateman Moore	Pump	IR	.69	07/28/1976	A 14354		
<u>Loup River, South</u>							
S: 25 T: 12 R: 15W Buffalo David Zeller	Pump	IR	.56	04/24/1975	A 13564		K
S: 19 T: 12 R: 14W Buffalo Dale & Delores Hongsermeier	Pump	IR	.71	12/28/1894	D 236R	P-355	
S: 20 T: 12 R: 14W Buffalo Ivan H Finke	Pump	IR	.86	09/13/1954	A 6687		
<u>Mud (Beaver) Creek</u>							
S: 13 T: 16 R: 20W Custer J M Christensen	Pump	IR	.59	06/22/1992	A 17202		K
S: 18 T: 16 R: 19W Custer Gary W & Joanna J Cook	Pump	IR	.15	05/04/1955	A 7442		
Gary W & Joanna J Cook	Pump	IR	1.09	08/12/1982	A 16138		K
Adams Land & Cattle Co	Pump	IR	.47	01/03/1929	A 2059		
S: 17 T: 16 R: 19W Custer Clyde Loy	Pump	IR	.18	07/24/1940	A 3210		
S: 22 T: 16 R: 19W Custer Janesville Farms Inc	Pump	IR	.42	07/23/1946	A 3930		
S: 35 T: 16 R: 19W Custer Edward E Marshall	Pump	IR	.91	11/06/1974	A 13261		

Surface Water Rights Data
 Claims, Applications, and Appropriations in Downstream Order
 Division No. 2A Loup River

Source Location Appropriator	Carrier Gage	Use	Grant in CFS/AF	Date of Priority	Docket/ App. Number	Annota.	FT. NT.
<u>Mud (Beaver) Creek</u>							
S: 31 T: 16 R: 18W Custer Charles D & Carolyn J Watts	Pump	IR	.26	11/10/1939	A 3015		K
S: 9 T: 15 R: 18W Custer Village of Ansley	Ansley Reservoir	ST	14.00AF	04/17/1957	A 9454		
S: 16 T: 15 R: 18W Custer Amsberry Amsberry & Amsberry	Pump	IR	.22	07/14/1978	A 15294		K
S: 15 T: 15 R: 18W Custer Lyle O & Janice L Lovitt	Pump	IR	.57	05/23/1960	A 9825A		
Gregory D & Erin L Stunkel	Pump	IR	.17	05/23/1960	A 9825B		
Gregory D & Erin L Stunkel	Pump	IR	.46	08/03/2000	A 17900		
S: 14 T: 15 R: 18W Custer Mary Ann Clinger	Pump	IR	1.51	05/25/1965	A 10635		
S: 25 T: 15 R: 18W Custer Jodi Raber	Pump	IR	1.24	12/10/1952	A 5106	T-835	K
Jodi Raber	Pump	IR	.01	10/04/1937	A 2794A		
A Shane Rohde	Pump	IR	.35	10/04/1937	A 2794B		
S: 30 T: 15 R: 17W Custer Judy Jones	Pump	IR	1.67	07/12/1952	A 4986		
S: 31 T: 15 R: 17W Custer Keith A & Sara J Walker	Pump	IR	2.08	11/10/1928	A 2051A		
Howard E Jaeschke	Pump	IR	.33	11/10/1928	A 2051BR	P-617	
S: 32 T: 15 R: 17W Custer Judy Jones	Pump	IR	.64	07/14/1986	A 16505		K
Lucile M Burns	Pump	IR	.96	07/18/1975	A 13657		
Edith Burns	Pump	IR	.13	04/23/1929	A 2079		
Jerry L & Rita J Rosentreader	Pump	IR	.19	07/15/1940	A 3200A		
Norman & Elaine Anderson	Pump	IR	.33	07/15/1940	A 3200B		
Norman & Elaine Anderson	Pump	IR	.36	09/30/1993	A 17316		
S: 4 T: 14 R: 17W Custer Vivian Burns	Pump	IR	.57	03/20/1981	A 15794		
S: 33 T: 15 R: 17W Custer Orrin Hoblyn	Pump	IR	1.71	07/20/1970	A 12012		K
Wendell Ronald Lovitt Trust	Pump	IR	.69	06/16/1967	A 11176		

Surface Water Rights Data
 Claims, Applications, and Appropriations in Downstream Order
 Division No. 2A Loup River

Source Location Appropriator	Carrier Gage	Use	Grant in CFS/AF	Date of Priority	Docket/ App. Number	Annota.	FT. NT.
<u>Mud (Beaver) Creek</u>							
S: 34 T: 15 R: 17W Custer Lois Willoughby	Pump	IR	1.10	02/08/1927	A 1896		
Wendell Ronald Lovitt Trust	Pump	IR	.44	06/16/1967	A 11175		
S: 34 T: 14 R: 17W Custer Rodney Lovitt	Pump	IR	1.05	01/09/1975	A 13352A		
S: 2 T: 14 R: 17W Custer Keith A & Sara J Walker	Pump	IR	.36	01/09/1975	A 13352B		
S: 34 T: 15 R: 17W Custer Rodney Lovitt	Pump	IR	.89	06/05/1946	A 3912A		
S: 35 T: 15 R: 17W Custer Keith A & Sara J Walker	Pump	IR	.10	06/05/1946	A 3912BR	P-616	
S: 2 T: 14 R: 17W Custer Lourine Nelson	Pump	IR	.05	06/06/1955	A 7635		K
S: 11 T: 14 R: 17W Custer Kenneth L & Rita A Person	Pump	IR	.89	03/02/1990	A 16935		
Gale Wilson	Pump	IR	.53	05/25/1948	A 4273		
S: 13 T: 14 R: 17W Custer Nadine A Franssen	Pump	IR	1.21	08/20/1926	A 1848		
Tom Hird	Pump	IR	1.70	10/09/1956	A 8892		
<u>Dutch Creek</u>							
S: 26 T: 14 R: 17W Custer Laura M Albertsen	Unick Reservoir	ST	82.70AF	06/01/1983	A 16202		
<u>Mud (Beaver) Creek</u>							
S: 18 T: 14 R: 16W Sherman Nadine A Franssen	Pump	IR	.23	08/08/1975	A 13722		K
S: 20 T: 14 R: 16W Sherman Walter H Feldman	Pump	IR	1.00	03/02/1949	A 4442		
S: 29 T: 14 R: 16W Sherman Cortez Lewis	Pump	IR	.99	07/29/1963	A 10226	T-724	
Cortez Lewis	Pump	IR	.32	02/05/1999	A 17730	A-10226	D
Marion & Charlene Schultz	Pump	IR	.41	01/18/1965	A 10515		
Vernon Unick	Pump	IR	1.93	08/16/1967	A 11228		
S: 28 T: 14 R: 16W Sherman Richard P Madsen	Pump	IR	.53	03/12/1940	A 3115		

Surface Water Rights Data
 Claims, Applications, and Appropriations in Downstream Order
 Division No. 2A Loup River

Source Location Appropriator	Carrier Gage	Use	Grant in CFS/AF	Date of Priority	Docket/ App. Number	Annota.	FT. NT.
<u>Mud (Beaver) Creek</u>							
S: 33 T: 14 R: 16W Sherman Tom Hird	Pump	IR	.07	04/13/1955	A 7307A		
S: 34 T: 14 R: 16W Sherman Richard P Madsen	Pump	IR	.17	01/13/1955	A 7307B		
Arnold J Siegel	Pump	IR	.99	04/13/1955	A 7307C		K
Arnold J Siegel	Pump	IR	.70	09/29/2000	A 17916	A-7307C	D
S: 33 T: 14 R: 16W Sherman Richard P Madsen	Pump	IR	.64	05/31/1934	A 2391		
Cash L & Arlene F Wardyn	Pump	IR	.27	12/01/1954	A 6874		
S: 34 T: 14 R: 16W Sherman Steve Reynolds	Pump	IR	.86	10/11/1973	A 12952		
E Duane & Shirley E Reynolds	Pump	IR	1.04	03/25/1965	A 10580		
S: 27 T: 14 R: 16W Sherman Mike Reynolds	Pump	IR	1.21	04/25/1979	A 15465		
S: 34 T: 14 R: 16W Sherman E Duane & Shirley E Reynolds	Pump	IR	.17	01/29/1945	A 3801		
S: 35 T: 14 R: 16W Sherman E Duane & Shirley E Reynolds	Pump	IR	.23	01/31/1944	A 3677		
Palmer Johnson Farms	Pump	IR	.34	03/03/1955	A 7181		
Don E Furrer	Pump	IR	1.50	08/29/1980	A 15714		
S: 1 T: 13 R: 16W Sherman Dean Kohls	Pump	IR	.06	12/30/1946	A 4016		
Dean Kohls	Pump	IR	.03	08/14/2000	A 17906A	A-4016	D
S: 36 T: 14 R: 16W Sherman Dean Kohls	Pump	IR	.13	07/16/1943	A 3625		
S: 1 T: 13 R: 16W Sherman Dean Kohls	Pump	IR	.09	08/14/2000	A 17906B	A-3625	D
<u>Clear Creek, Trib. To</u>							
S: 36 T: 17 R: 18W Custer Karl Kaelin	Welsh Reservoir	ST	28.00AF	05/02/1941	A 3437		
<u>Clear Creek</u>							
S: 3 T: 14 R: 16W Sherman James L Goodner	Pump	IR	.22	07/31/1948	A 4317		K

Surface Water Rights Data
 Claims, Applications, and Appropriations in Downstream Order
 Division No. 2A Loup River

Source Location Appropriator	Carrier Gage	Use	Grant in CFS/AF	Date of Priority	Docket/ App. Number	Annota.	FT. NT.
<u>Clear Creek</u>							
S: 35 T: 14 R: 16W Sherman Palmer Johnson Farms	Pump	IR	.25	03/03/1955	A 7182		K
<u>Mud (Beaver) Creek</u>							
S: 36 T: 14 R: 16W Sherman John H Guthard	Pump	IR	.53	02/26/1971	A 12170		
S: 12 T: 13 R: 16W Sherman Lloyd H Unick	Pump	IR	1.10	08/25/1956	A 8777		K
Myrl O Criffield	Pump	IR	2.03	07/26/1963	A 10224		
S: 13 T: 13 R: 16W Sherman Delores E West	Pump	IR	.44	03/11/1946	A 3883		
S: 24 T: 13 R: 16W Sherman Verna J Tesmer	Pump	IR	.15	05/08/1944	A 3723		
S: 29 T: 13 R: 15W Sherman Mike Gillming	Pump	IR	.12	03/11/1946	A 3882		
LeRoy A & L:uetta R Lammers Trust	Pump	IR	.34	04/07/1971	A 12210		
Greg L & Cyndia L Rasmussen	Pump	IR	1.56	04/08/1966	A 10827		
Greg L & Cyndia L Rasmussen	Pump	IR	.27	01/25/1956	A 8330		
S: 27 T: 13 R: 15W Sherman Larsen etal	Pump	IR	.22	01/18/1941	A 3370		
S: 34 T: 13 R: 15W Sherman Carl L & Jolie L Larson	Pump	IR	.21	03/15/1940	A 3119		
Carl L & Jolie L Larson	Pump	IR	.68	03/02/1956	A 8388		
Fisher & Kriha	Pump	IR	.67	04/01/1940	A 3128		
Bert Asher	Pump	IR	1.00	04/28/1961	A 9931		
S: 3 T: 12 R: 15W Buffalo Harold McKeon	Pump	IR	.90	04/20/1946	A 3895		#
Harold McKeon	Pump	IR	.67	09/16/1959	A 9762		
S: 2 T: 12 R: 15W Buffalo Dale J & Melba R Ondrak	Pump	IR	.54	03/08/1944	A 3696		
<u>Mud (beaver) Creek, Trib. To</u>							
S: 14 T: 12 R: 15W Buffalo John J Jr & Sylvia M Perry	Pease Reservoir No. 1	ST	47.30AF	06/19/1967	A 11179		

Surface Water Rights Data
 Claims, Applications, and Appropriations in Downstream Order
 Division No. 2A Loup River

Source Location Appropriator	Carrier Gage	Use	Grant in CFS/AF	Date of Priority	Docket/ App. Number	Annota.	FT. NT.
<u>Pease Reservoir No. 1</u>							
S: 14 T: 12 R: 15W Buffalo John J Jr & Sylvia M Perry	Pump	SO		06/19/1967	A 11180		
<u>Mud (Beaver) Creek</u>							
S: 1 T: 12 R: 15W Buffalo Brown etal	Pump	IR	.47	11/08/1926	A 1871A		
Thomas D Hongsermeier	Pump	IR	1.61	11/08/1926	A 1871B		
S: 7 T: 12 R: 14W Buffalo Sylvia Yanda	Pump	IR	1.02	07/18/1940	A 3205		
Sylvia Yanda	Pump	IR	1.99	03/19/1957	A 9371		
Kenneth P & Phyllis A Janulewicz	Pump	IR	.37	02/16/1942	A 3552		K
S: 8 T: 12 R: 14W Buffalo Lloyd E & Jeanene D Melton	Pump	IR	.05	07/24/1940	A 3213		K
S: 9 T: 12 R: 14W Buffalo Nicholas D & Leota F Moffett	Pump	IR	.22	06/25/1953	A 5364		
S: 8 T: 12 R: 14W Buffalo Sylvia Yanda	Pump	IR	.90	04/04/1927	A 1920		
<u>Loup River, South</u>							
S: 9 T: 12 R: 14W Buffalo Emil J & Vicki L Obermiller	Pump	IR	1.37	11/09/1956	A 8961		
Nicholas D & Leota F Moffett	Pump	IR	.10	11/23/1953	A 5747		
<u>Loup River, South, Trib. To</u>							
S: 9 T: 12 R: 14W Buffalo Buffalo County	Ravenna State Lake	ST	80.00AF	09/15/1939	A 2964		
<u>Loup River, South</u>							
S: 10 T: 12 R: 14W Buffalo James N Farris	Pump	IR	.54	08/04/1964	A 10417		
S: 3 T: 12 R: 14W Buffalo Maxine Huryta	Pump	IR	.67	07/19/1966	A 10895		
Kenneth J Fisher	Pump	IR	.28	07/03/1968	A 11468		
S: 2 T: 12 R: 14W Buffalo Lorelei Skala	Pump	IR	.10	04/27/1955	A 7414		
S: 1 T: 12 R: 14W Buffalo Lorelei Skala	Pump	IR	.79	03/03/1956	A 8390		K

Surface Water Rights Data
 Claims, Applications, and Appropriations in Downstream Order
 Division No. 2A Loup River

Source Location Appropriator	Carrier Gage	Use	Grant in CFS/AF	Date of Priority	Docket/ App. Number	Annota.	FT. NT.
<u>Loup River, South</u>							
S: 6 T: 12 R: 13W Buffalo Arrow C Ranch Inc	Pump	IR	.71	07/08/1970	A 11994		
Frank M & Lurlie E Campbell	Pump	IR	3.26	05/31/1967	A 11156		
S: 5 T: 12 R: 13W Buffalo Kenneth & Karen Dejonge	Pump	IR	.39	04/04/1972	A 12575		#
SOUTH LOUP RIVER AT ST. MICHAEL, NE							
S: 1 T: 12 R: 13W Buffalo Alice & William Kemptar	Pump	IR	.18	04/17/1967	A 11103		K
S: 6 T: 12 R: 12W Hall Rosalee Suntych	Pump	IR	1.28	01/06/1976	A 13926		
Rosalee Suntych	Pump	IR	.29	02/28/1978	A 15190		
<u>Sweet Creek</u>							
S: 25 T: 12 R: 14W Buffalo Brian Hunsberger	Pump	IR	.51	08/28/1997	A 17616		&
<u>Loup River, South</u>							
S: 33 T: 13 R: 12W Howard Allan L & Barbara K Simmons Jr	Quest Canal	IR	1.55	06/13/1930	A 2143R	P-429	
<u>Loup River, Middle</u>							
S: 30 T: 13 R: 11W Howard Carl & Connie Christensen	Pump	IR	1.02	09/03/1980	A 15715R	P-480	K
<u>Loup River, Middle, Trib. To</u>							
S: 30 T: 13 R: 11W Howard Carl & Connie Christensen	Kenyon Farm Reservoir	ST	41.00AF	12/08/1993	A 17336		
<u>Kenyon Farm Reservoir</u>							
S: 30 T: 13 R: 11W Howard Carl & Connie Christensen	Pipeline	SO	12.70AF	12/08/1993	A 17337		
Carl & Connie Christensen	Pipeline	SI	27.30AF	12/08/1993	A 17337		
<u>Loup River, Middle</u>							
S: 29 T: 13 R: 11W Howard James C & Marilyn Nelson	Pump	IR	.45	08/08/1956	A 8730		K
James C & Marilyn Nelson	Pump	IR	.32	05/06/1993	A 17283		
Roy Hochstetler	Pump	IR	.37	03/15/1971	A 12186A	T-836	
Ben Thayer	Pump	IR	.66	03/15/1971	A 12186B		

Surface Water Rights Data
 Claims, Applications, and Appropriations in Downstream Order
 Division No. 2A Loup River

Source Location Appropriator	Carrier Gage	Use	Grant in CFS/AF	Date of Priority	Docket/ App. Number	Annota.	FT. NT.
<u>Loup River, Middle</u>							
S: 14 T: 13 R: 11W Howard Mark Foreman	Foreman Pond	ST	6.00AF	06/04/2001	A 17984		
S: 32 T: 14 R: 10W Howard Robert Forbes Et Al	Pump	IR	1.65	10/18/1948	A 4353B	T-590	
<u>Oak Creek</u>							
S: 1 T: 15 R: 14W Sherman Loup Basin Reclamation District	Sherman Reservoir	ST	68,120.00AF	07/06/1954	A 4923B	A-4923A	UB
<u>Sherman Reservoir</u>							
S: 1 T: 15 R: 14W Sherman Loup Basin Reclamation District	Farwell Main Canal	SI		11/18/1963	A 10260A	A-4423	DK
Loup Basin Reclamation District	Farwell Main Canal	SI		11/18/1963	A 10260A	A-4423A	D
Loup Basin Reclamation District	Farwell Main Canal	SI		11/18/1963	A 10260A	A-5710	DK
Loup Basin Reclamation District	Farwell Main Canal	SI	AF	06/18/1985	A 16400	A-16399	DK
Loup Basin Reclamation District	Farwell Main Canal	SI	AF	06/05/1989	A 16814	A-16806	DK
Loup Basin Reclamation District	Farwell Main Canal	SI	AF	08/24/1993	A 17307	A-17306	D
Loup Basin Reclamation District	Farwell Main Canal	SI	AF	05/18/2005	A 18311	A-18310	D
<u>Oak Creek</u>							
S: 7 T: 15 R: 13W Sherman Agnes & Catherine Eurek	Pump	IR	.13	04/13/1976	A 14173		K
S: 9 T: 15 R: 13W Sherman Leonard Kaslon	Pump	IR	.69	01/13/1981	A 15746		
S: 16 T: 15 R: 13W Sherman John Kaslon	Pump	IR	.89	09/07/1971	A 12373		
John Kaslon	Pump	IR	.51	10/07/2003	A 18193	A-12373	D
S: 15 T: 15 R: 13W Sherman James A Stanczyk	Pump	IR	.49	05/21/1974	A 13034		
James A Stanczyk	Pump	IR	.96	01/07/1981	A 15744		
S: 22 T: 15 R: 13W Sherman Don E & Mary Ann Lewandowski	Pump	IR	.60	07/14/1971	A 12319		
S: 27 T: 15 R: 13W Sherman Kevin Williams	Pump	IR	.43	02/01/1967	A 11031		
James & Richard Jakubowski	Pump	IR	.42	12/24/1974	A 13332		
S: 35 T: 15 R: 13W Sherman James Curlo	Pump	IR	.85	03/20/1981	A 15793		K

Surface Water Rights Data
 Claims, Applications, and Appropriations in Downstream Order
 Division No. 2A Loup River

Source Location Appropriator	Carrier Gage	Use	Grant in CFS/AF	Date of Priority	Docket/ App. Number	Annota.	FT. NT.
<u>Oak Creek</u>							
S: 1 T: 14 R: 13W Sherman Michael J & Maria L Curlo	Pump	IR	.52	12/13/1968	A 11598		
S: 6 T: 14 R: 12W Howard Duane Lewandowski	Pump	IR	.20	02/16/1989	A 16746		K
S: 9 T: 14 R: 12W Howard Ronald & William Harders	Pump	IR	.36	04/14/2006	A 18388		
S: 15 T: 14 R: 12W Howard Earl Kaiser	Pump	IR	.53	05/02/1968	A 11407		
S: 24 T: 14 R: 12W Howard Brant A Johnson	Pump	IR	.10	04/08/1988	A 16635		K
S: 30 T: 14 R: 11W Howard John & Janette Novakowski	Pump	IR	.41	05/16/1966	A 10848		
John & Janette Novakowski	Pump	IR	.29	03/02/1967	A 11055		K
G Ken Christensen	Pump	IR	.53	03/05/1930	A 2126	T-1281	
G Ken Christensen	Pump	IR	.25	09/26/1939	A 2976	T-1279	
G Ken Christensen	Pump	IR	.25	09/07/1976	A 14444	A-2976 T-1278	D
G Ken Christensen	Pump	IR	.07	07/14/1949	A 4487	T-1280	
G Ken Christensen	Pump	IR	.06	09/07/1976	A 14445	A-4487 T-1282	D
G Ken Christensen	Pump	IR	.23	01/11/1967	A 11012		
S: 31 T: 14 R: 11W Howard Robert L Petersen	Pump	IR	.12	02/20/1979	A 15418		
S: 5 T: 13 R: 11W Howard Fries Hurst Fries Fries & Fries	Pump	IR	.07	05/19/1955	A 7493		K
<u>Dry Creek, Trib. To</u>							
S: 3 T: 13 R: 12W Howard Doug Clausen	Clausen Reservoir	ST	31.90AF	06/07/1993	A 17292		
Doug Clausen	Clausen Reservoir	SS	12.00AF	04/13/1998	A 17670	A-17292	A
<u>Clausen Reservoir</u>							
S: 3 T: 13 R: 12W Howard Doug Clausen	Pump	SI	8.60AF	06/07/1993	A 17294	A-4423	
Doug Clausen	Pump	SO	48.50AF	06/07/1993	A 17294		
<u>Oak Creek</u>							
S: 9 T: 13 R: 11W Howard Geraldine Johnson	Pump	IR	.98	02/12/1965	A 10534		
Geraldine Johnson	Pump	IR	.21	01/07/1963	A 10136A		K

Surface Water Rights Data
 Claims, Applications, and Appropriations in Downstream Order
 Division No. 2A Loup River

Source Location Appropriator	Carrier Gage	Use	Grant in CFS/AF	Date of Priority	Docket/ App. Number	Annota.	FT. NT.
<u>Oak Creek</u>							
S: 9 T: 13 R: 11W Howard Geraldine Johnson	Pump	IR	.21	01/07/1963	A 10136A		K
Geraldine Johnson	Pump	IR	.27	01/07/1963	A 10136B	T-699	
Geraldine Johnson	Pump	IR	.87	10/14/1975	A 13830A		K
Geraldine Johnson	Pump	IR	.44	10/14/1975	A 13830B	T-698	
S: 10 T: 13 R: 11W Howard Carl Christensen	Pump	IR	.67	05/20/1958	A 9622	P-447	
S: 11 T: 13 R: 11W Howard Keith George	Pump	IR	.14	01/04/1984	A 16259		
S: 2 T: 13 R: 11W Howard Alan Koperski	Pump	IR	.70	05/14/1992	A 17183		K
S: 12 T: 13 R: 11W Howard Gerald Blake	Pump	IR	.97	07/26/1974	A 13107		
<u>Turkey Creek</u>							
S: 13 T: 14 R: 12W Howard Clyde R Kingsley	Pump	IR	.09	09/22/1998	A 17698		K
S: 11 T: 14 R: 12W Howard Sack Brothers	Pump	IR	2.00	01/22/1980	A 15612		K
S: 18 T: 14 R: 11W Howard Gerald A Hruza	Pump	IR	1.00	04/01/1975	A 13515	T-996	K
Sack Brothers	Pump	IR	2.33	10/06/1980	A 15720	T-1283	
S: 17 T: 14 R: 11W Howard Sack Brothers	Tara Reservoir	ST	1.90AF	10/14/1980	A 15722		
<u>Tara Reservoir</u>							
S: 19 T: 14 R: 11W Howard Sack Brothers	Pump	SI	1.90AF	05/05/1981	A 15864	A-15720	
<u>Turkey Creek</u>							
S: 17 T: 14 R: 11W Howard John Price	Pump	IR	.59	07/14/1975	A 13651		
S: 20 T: 14 R: 11W Howard John Price	Pump	IR	.24	08/26/1937	A 2778	T-735 & T-1277	
John Price	Pump	IR	.38	07/14/1975	A 13652		
S: 28 T: 14 R: 11W Howard Paul J Koperski	Pump	IR	.66	01/07/1977	A 14632		K
Paul J Koperski	Pump	IR	.27	09/22/1992	A 17223	A-4423A	D

Surface Water Rights Data
 Claims, Applications, and Appropriations in Downstream Order
 Division No. 2A Loup River

Source Location Appropriator	Carrier Gage	Use	Grant in CFS/AF	Date of Priority	Docket/ App. Number	Annota.	FT. NT.
<u>Turkey Creek</u>							
S: 28 T: 14 R: 11W Howard Paul J Koperski	Pump	IR	.27	09/22/1992	A 17223	A-4423A	D
S: 27 T: 14 R: 11W Howard Paul J Koperski	Pump	IR	.82	11/22/1974	A 13285		
<u>Turkey Creek, Trib. To</u>							
S: 8 T: 14 R: 11W Howard Rance N & Vicky L Lierman	Jacobs Reservoir TURKEY CREEK NEAR DANNEBROG, NE	ST	41.53AF	03/02/1977	A 14767		#
<u>Turkey Creek</u>							
S: 27 T: 14 R: 11W Howard Ernest Kosmicki	Pump	IR	.28	04/24/2001	A 17978		
S: 35 T: 14 R: 11W Howard Ralph & Jimmie Mingus	Pump	IR	.34	03/21/1966	A 10808		
Loup Basin Reclamation District	Pump	IR	12.97	06/24/1980	A 15660	M-1432	DK
S: 25 T: 14 R: 11W Howard Edward B & Dorothy M Koperski	Pump	IR	.13	04/25/1967	A 11111		K
S: 30 T: 14 R: 10W Howard Emmett Quaring	Pump	IR	.18	10/09/1964	A 10454		
S: 25 T: 14 R: 11W Howard Russell & Jeff Sack	Pump	IR	.50	04/06/1999	A 17761R	RLP-536	
S: 19 T: 14 R: 10W Howard Walter A & Betty Lou Alderman	Pump	IR	.88	01/18/1982	A 16050		
S: 20 T: 14 R: 10W Howard Krzycki & Krzycki & Iwanski	Pump	IR	1.24	10/02/1975	A 13823		
Jerry Wojtalewicz	Pump	IR	.95	06/03/1966	A 10860		
S: 21 T: 14 R: 10W Howard Lyle & Carol Leth	Pump	IR	.82	03/29/1973	A 12843		
<u>Loup River, Middle</u>							
S: 10 T: 14 R: 10W Howard Hazel R Paul	Pump	IR	.43	07/08/1976	A 14307		#
	MIDDLE LOUP RIVER AT ST. PAUL, NE						
S: 35 T: 15 R: 10W Howard Gale O & Lynn Larson	Pump	IR	4.01	03/27/1979	A 15441		

Surface Water Rights Data
 Claims, Applications, and Appropriations in Downstream Order
 Division No. 2A Loup River

Source Location Appropriator	Carrier Gage	Use	Grant in CFS/AF	Date of Priority	Docket/ App. Number	Annota.	FT. NT.
<u>Loup River, Middle</u>							
S: 36 T: 15 R: 10W Howard Mac C Hall	Pump	IR	1.23	04/07/1970	A 11915		
<u>Lake Creek</u>							
S: 36 T: 15 R: 10W Howard Mac C Hall	Toman Lake	ST	15.00AF	11/11/1936	A 2658		
<u>Loup River, Middle</u>							
S: 24 T: 15 R: 10W Howard Albert E Kunze	Pump	IR	.95	08/15/1953	A 5477		
GGM LLC	Pump	IR	3.96	03/05/1969	A 11661		
Warren L & Patricia Kunze	Pump	IR	.81	08/09/1949	A 4498		
Paul Kunze	Pump	IR	3.01	08/29/1969	A 11786		
Vergil D & Karen S Flodman	Pump	IR	1.15	05/20/1976	A 14230		
<u>Loup River, North</u>							
S: 1 T: 27 R: 37W Cherry Jerry D Adamson	Adamson WRP Reservoir	ST	68.10AF	11/08/2004	A 18273		
<u>Mud Creek, Trib. To</u>							
S: 18 T: 28 R: 35W Cherry Glen Coble & Sons Inc	West Twin Lake	ST	228.00AF	10/29/2002	A 18112		E
<u>Loup River, North</u>							
S: 20 T: 28 R: 35W Cherry Glen Coble & Sons Inc	Coble Reservoir	ST	41.00AF	10/10/1934	A 2486		
Glen Coble & Sons Inc	Coble Canal	IR	.48	10/10/1934	A 2485		
Glen Coble & Sons Inc	High Line Canal	IR	1.32	03/12/1935	A 2525		
<u>Coble Reservoir</u>							
S: 20 T: 28 R: 35W Cherry Glen Coble & Sons Inc	High Line Canal	SI		04/13/1936	A 2574	A-2485	
Glen Coble & Sons Inc	High Line Canal	SI		04/13/1936	A 2574	A-2525	
<u>Mud Creek</u>							
S: 10 T: 28 R: 35W Cherry Sandhills Ranch Properties	Mud Lake Wetland Restoration Reservoir	ST	1,438.00AF	03/04/1999	A 17744		
<u>Cow Creek</u>							
S: 13 T: 26 R: 28W Cherry Gary Schaeffer	Cow Creek Reservoir No. 1	ST	29.10AF	09/22/1998	A 17699		

Surface Water Rights Data
 Claims, Applications, and Appropriations in Downstream Order
 Division No. 2A Loup River

Source Location Appropriator	Carrier Gage	Use	Grant in CFS/AF	Date of Priority	Docket/ App. Number	Annota.	FT. NT.
<u>Cow Creek</u>							
S: 7 T: 26 R: 27W Cherry							
Gary Schaeffer	Cow Creek Reservoir No. 2	ST	9.40AF	09/22/1998	A 17700		
Gary Schaeffer	Cow Creek Reservoir No. 3	ST	22.80AF	09/22/1998	A 17701		
Mart Manning	Cow Creek Reservoir No. 4	ST	14.70AF	09/22/1998	A 17702		
<u>Loup River, North</u>							
S: 5 T: 26 R: 27W Cherry							
William A Melville	Pump	IR	2.91	03/07/1949	A 4446		K
<u>Calf Creek</u>							
S: 2 T: 26 R: 35W Cherry							
A B Cox	Henry J Cox Res. No. 1	ST	75.00AF	01/26/1954	A 5903		
S: 7 T: 26 R: 34W Cherry							
Donald A Cox	Donald A Cox Res. No. 2	ST	26.00AF	03/16/1954	A 6069		
<u>Donald A. Cox Reservoir No. 2</u>							
S: 7 T: 26 R: 34W Cherry							
Donald A Cox	Cox Canal	SO		03/16/1954	A 8372		
<u>Calf Creek</u>							
S: 18 T: 26 R: 34W Cherry							
Donald A Cox	Donald A Cox Res. No. 1	ST	79.00AF	02/03/1954	A 5932		
<u>Donald A. Cox Reservoir No. 1</u>							
S: 17 T: 26 R: 34W Cherry							
Donald A Cox	Cox Canal	SO		02/03/1954	A 8371		
<u>Loup River, North, Trib. To</u>							
S: 2 T: 24 R: 27W Thomas							
Gene A Moody	Moody Reservoir	ST	2.20AF	02/21/1979	A 15421		
<u>Loup River, North</u>							
S: 9 T: 24 R: 25W Blaine							
Ronald K & Jean M Cox	Pump	IR	1.53	03/08/1967	A 11065		
S: 24 T: 24 R: 25W Blaine							
Donald C & Judith Fricke	Pump	IR	2.23	06/22/1976	A 14280		K
<u>Loup River, North, Trib. To</u>							
S: 35 T: 24 R: 24W Blaine							
Hauser Ranch LTD	Hauser WRP Reservoir	ST	35.00AF	05/17/2007	A 18511		

Surface Water Rights Data
 Claims, Applications, and Appropriations in Downstream Order
 Division No. 2A Loup River

Source Location Appropriator	Carrier Gage	Use	Grant in CFS/AF	Date of Priority	Docket/ App. Number	Annota.	FT. NT.
<u>Goose Creek</u>							
S: 21 T: 26 R: 25W Cherry Fink Scheer Inc	Pump	IR	3.80	01/31/1951	A 4795R	P-382	
<u>Loup River, North</u>							
S: 30 T: 24 R: 23W Blaine Southern Hills Ranch Inc	Pump	IR	2.69	06/22/1976	A 14281		K
S: 36 T: 23 R: 21W Blaine Margaret Ann Clark	Pump	IR	.60	03/18/1932	A 2263AR	T-855 T-856	
S: 30 T: 23 R: 20W Loup Kenneth & Bonnie Ferguson Revocable Trust	Pump	IR	.72	03/18/1932	A 2263BR	T-855 T-856	
S: 36 T: 23 R: 21W Blaine Margaret Ann Clark	Pump	IR	.60	09/08/1936	A 2635A		
S: 30 T: 23 R: 20W Loup Kenneth & Bonnie Ferguson Revocable Trust	Pump	IR	.72	09/08/1936	A 2635B		
S: 32 T: 23 R: 20W Loup John J Taylor	Pump	IR	.20	03/18/1932	A 2263R	P-335	K
John J Taylor	Pump	IR	.59	07/19/1979	A 15526		
Wade & Ada VanDiest	Pump	IR	1.92	03/18/1932	A 2263R	P-336	K
S: 10 T: 22 R: 20W Loup Broken Bar Nine Living Trust	Pump	IR	1.15	05/27/1955	A 7603		
S: 14 T: 22 R: 20W Loup Larry B & Patricia Ann Peters	Pump	IR	2.40	03/18/1932	A 2263R	P-339	
Jean Harden	Pump	IR	.27	05/29/1939	A 2927R	P-343	
S: 24 T: 22 R: 20W Loup Lee R & Sandra F Odenbach	Pump	IR	1.09	03/18/1932	A 2263R	P-340	K
Lee R & Sandra F Odenbach	Pump	IR	.32	01/27/1984	A 16264		
S: 13 T: 21 R: 19W Loup Jane L Zadina	Taylor-Ord Canal	IR	1.94	08/08/1930	A 2155		K
North Loup River Public Power & Irrig Dist	Taylor-Ord Canal	IR	75.71	03/28/1933	A 2312A		TK
North Loup River Public Power & Irrig Dist	Taylor-Ord Canal	US	12.92	03/28/1933	A 2312A		
Loren & Sandra Cronk	Taylor-Ord Canal	IR	1.31	07/06/1934	A 2417R	P-224	
North Loup River Public Power & Irrig Dist	Taylor-Ord Canal	IR	6.18	07/25/1940	A 3215A		K
North Loup River Public Power & Irrig Dist	Taylor-Ord Canal	US	1.47	07/25/1940	A 3215A		
Emanuel & Alma Petska Trust	Taylor-Ord Canal	IR	.45	09/23/1944	A 3768R	P-431	
North Loup River Public Power & Irrig Dist	Taylor-Ord Canal	IR	151.42	10/11/1946	A 3980A	A-2312	VK
North Loup River Public Power & Irrig Dist	Taylor-Ord Canal	US	25.84	10/11/1946	A 3980A	A-2312	V

Surface Water Rights Data
 Claims, Applications, and Appropriations in Downstream Order
 Division No. 2A Loup River

Source Location Appropriator	Carrier Gage	Use	Grant in CFS/AF	Date of Priority	Docket/ App. Number	Annota.	FT. NT.
<u>Loup River, North</u>							
S: 13 T: 21 R: 19W Loup							
North Loup River Public Power & Irrig Dist	Taylor-Ord Canal	US	25.84	10/11/1946	A 3980A	A-2312	V
North Loup River Public Power & Irrig Dist	Taylor-Ord Canal	IR	32.56	10/11/1946	A 3980A		K
North Loup River Public Power & Irrig Dist	Taylor-Ord Canal	US	17.78	10/11/1946	A 3980A		K
North Loup River Public Power & Irrig Dist	Taylor-Ord Canal	IR	2.65	10/11/1946	A 3982A	A-3215A	KD
North Loup River Public Power & Irrig Dist	Taylor-Ord Canal	US	.63	10/11/1946	A 3982A	A-3215A	D
Emma Vodehnal	Taylor-Ord Canal	IR	.11	05/27/1955	A 7600		
Roger & Betty Goos	Taylor-Ord Canal	IR	.42	08/01/1955	A 7854		
Ralph L Hodson	Taylor-Ord Canal	IR	.34	06/13/1968	A 11447		
Jim Spilinek	Taylor-Ord Canal	IR	.09	02/18/1969	A 11648		K
City of Ord	Taylor-Ord Canal	IR	.49	05/19/1969	A 11706		
North Loup River Public Power & Irrig Dist	Taylor-Ord Canal	IR	.40	03/17/1975	A 13475		
North Loup River Public Power & Irrig Dist	Taylor-Ord Canal	IR	.09	03/29/1979	A 15442		
North Loup River Public Power & Irrig Dist	Taylor-Ord Canal	IR	.33	04/19/1979	A 15460		
North Loup River Public Power & Irrig Dist	Taylor-Ord Canal	IR	.23	08/22/1979	A 15569		
North Loup River Public Power & Irrig Dist	Taylor-Ord Canal	IR	.43	04/01/1981	A 15821		
North Loup River Public Power & Irrig Dist	Taylor-Ord Canal	IR	.97	07/02/1986	A 16503		
North Loup River Public Power & Irrig Dist	Taylor-Ord Canal	IR	.04	05/02/1989	A 16788		K
North Loup River Public Power & Irrig Dist	Taylor-Ord Canal	IR	.67	07/29/2003	A 18182		
John McFadden	Pump	IR	1.34	08/06/1979	A 15542		
S: 22 T: 21 R: 18W Loup							
Melvin & Johnny Hyde	Pump	IR	.76	07/21/1975	A 13660		#
NORTH LOUP RIVER AT TAYLOR, NE							
S: 26 T: 21 R: 18W Loup							
Thomas H Wake	Pump	IR	1.00	08/20/1934	A 2467R	P-240	
S: 25 T: 21 R: 18W Loup							
Circle A Ranching Company	Pump	IR	3.36	10/14/1971	A 12397		
S: 29 T: 21 R: 17W Loup							
Circle A Ranching Company	Pump	IR	.75	02/03/1969	A 11633		
Circle A Ranching Company	Pump	IR	.41	02/03/1969	A 11634		
Gerald & Joan Ferguson	Pump	IR	.47	12/06/1973	A 12964		
S: 28 T: 21 R: 17W Loup							
James L & Bonita E Ziegler	Pump	IR	1.40	08/03/1929	A 2091		
James L & Bonita E Ziegler	Pump	IR	.06	01/16/1980	A 15608		K

Surface Water Rights Data
 Claims, Applications, and Appropriations in Downstream Order
 Division No. 2A Loup River

Source Location Appropriator	Carrier Gage	Use	Grant in CFS/AF	Date of Priority	Docket/ App. Number	Annota.	FT. NT.
<u>Loup River, North</u>							
S: 27 T: 21 R: 17W Loup							
Twin Loups Reclamation District	Kent Canal	IR	783.49	08/24/1977	A 15088		N
Twin Loups Reclamation District	Davis Creek Reservoir	SS	32,459.00AF	08/24/1977	A 15090	A-9518	C
Twin Loups Reclamation District	Kent Canal	IR	.72	03/09/2005	A 18287		N
Twin Loups Reclamation District	Kent Canal	IR	2.78	04/25/2006	A 18391		N
S: 19 T: 21 R: 16W Garfield							
Helen Ballagh Trust	Pump	IR	.71	07/22/1980	A 15685		
Michael E & Joyce F Cox	Pump	IR	.34	11/08/1944	A 3783		
<u>Calamus River</u>							
S: 6 T: 25 R: 21W Brown							
Drayton Drayton & Niederklein	Pump	IR	.57	02/17/1949	A 4439		K
Drayton Drayton & Niederklein	Pump	IR	2.29	03/12/1956	A 8414		
S: 7 T: 25 R: 21W Brown							
Drayton Drayton & Niederklein	Pump	IR	.73	02/14/1980	A 15618		
S: 25 T: 25 R: 21W Brown							
Marshall Wier	Pump	IR	.02	06/13/1932	A 2273		K
S: 15 T: 24 R: 19W Loup							
BTAZ LLC	Pump	IR	1.24	01/24/1978	A 15174		#
	CALAMUS RIVER NEAR HARROP, NE						
<u>Gracie Creek</u>							
S: 17 T: 23 R: 17W Loup							
Morgan Ranch Inc	Morgan Reservoir No. 1	ST	132.60AF	09/19/1963	A 10245		
S: 31 T: 23 R: 17W Loup							
Bureau of Reclamation	Gracie Creek Trout Pond	ST	23.20AF	06/25/2002	A 18087		
<u>Calamus River</u>							
S: 31 T: 22 R: 16W Garfield							
Twin Loups Reclamation District	Calamus Reservoir	ST	129,400.00AF	06/17/1957	A 9517		#
	CALAMUS RIVER NEAR BURWELL, NE						
S: 6 T: 21 R: 16W Garfield							
Twin Loups Reclamation District	Davis Creek Reservoir	ST	26,000.00AF	06/17/1957	A 9518R	P-465	
Twin Loups Reclamation District	Mirdan Canal	IR	736.80	08/28/1958	A 9642		N
Twin Loups Reclamation District	Mirdan Canal	IR	44.90	08/24/1977	A 15089		N
Twin Loups Reclamation District	Davis Creek Reservoir	SS	6,459.00AF	08/24/1977	A 15091	A-9518R	C
Nebraska Game & Parks Commission	Calamus Hatchery	ST	210.00AF	04/20/1988	A 16638		
Nebraska Game & Parks Commission	Calamus Hatchery	FC	34.50	04/20/1988	A 16639		

Surface Water Rights Data
 Claims, Applications, and Appropriations in Downstream Order
 Division No. 2A Loup River

Source Location Appropriator	Carrier Gage	Use	Grant in CFS/AF	Date of Priority	Docket/ App. Number	Annota.	FT. NT.
<u>Calamus River</u>							
S: 6 T: 21 R: 16W Garfield							
Nebraska Game & Parks Commission	Calamus Hatchery	FC	34.50	04/20/1988	A 16639		
Twin Loups Reclamation District	Pump	IR	.60	07/19/1961	A 9956	T-611	N
Twin Loups Reclamation District	Mirdan Canal	IR	1.85	03/09/2005	A 18288		N
Twin Loups Reclamation District	Kent Canal	IR	2.78	04/25/2006	A 18393		N
<u>Calamus Reservoir</u>							
S: 6 T: 21 R: 16W Garfield							
Nebraska Game & Parks Commission	Calamus Fish Hatchery	SF	5,000.00AF	01/11/1989	A 16733	A-16639	
Twin Loups Reclamation District	Mirdan Canal	SI	2,315.54AF	07/23/1997	A 17602		N
Twin Loups Reclamation District	Mirdan Canal	SI	54,544.46AF	07/23/1997	A 17602		N
Twin Loups Reclamation District	Mirdan Canal	SI	42,495.00AF	03/18/2005	A 18290		N
Twin Loups Reclamation District	Mirdan Canal	SI	399.00AF	04/25/2006	A 18392		N
<u>Calamus River</u>							
S: 5 T: 21 R: 16W Garfield							
Dale Harrod	Pump	IR	.72	06/22/1964	A 10386		K#
CALAMUS RIVER NEAR BURWELL, NE							
S: 9 T: 21 R: 16W Garfield							
Kruschwitz & Harrod	Pump	IR	1.39	03/28/1966	A 10811		K
S: 10 T: 21 R: 16W Garfield							
Nancy Pelster	Pump	IR	.79	04/11/1955	A 7300		
<u>Loup River, North</u>							
S: 11 T: 21 R: 16W Garfield							
Zoubek & Pelster	Pump	IR	.65	07/14/1934	A 2427		
S: 14 T: 21 R: 16W Garfield							
Lakin Life Estate et al	Pump	IR	.24	04/15/1940	A 3137		
North Loup River Public Power & Irrig Dist	Burwell-Sumter Canal	IR	29.16	03/28/1933	A 2312B		KT
North Loup River Public Power & Irrig Dist	Burwell-Sumter Canal	US	9.16	03/28/1933	A 2312B		
North Loup River Public Power & Irrig Dist	Burwell-Sumter Canal	IR	7.24	07/25/1940	A 3215B		K
North Loup River Public Power & Irrig Dist	Burwell-Sumter Canal	US	2.27	07/25/1940	A 3215B		
Floyd Iwanski	Burwell-Sumter Canal	IR	.63	10/04/1944	A 3772		
Edmund & Dixie L Zulkoski	Burwell-Sumter Canal	IR	.31	04/28/1945	A 3828		
North Loup River Public Power & Irrig Dist	Burwell-Sumter Canal	IR	24.56	10/11/1946	A 3980B		K
North Loup River Public Power & Irrig Dist	Burwell-Sumter Canal	US	7.79	10/11/1946	A 3980B		
North Loup River Public Power & Irrig Dist	Burwell-Sumter Canal	IR	58.33	10/11/1946	A 3980B	A-2312	KV
North Loup River Public Power & Irrig Dist	Burwell-Sumter Canal	US	18.32	10/11/1946	A 3980B	A-2312	V

Surface Water Rights Data
 Claims, Applications, and Appropriations in Downstream Order
 Division No. 2A Loup River

Source Location Appropriator	Carrier Gage	Use	Grant in CFS/AF	Date of Priority	Docket/ App. Number	Annota.	FT. NT.
<u>Loup River, North</u>							
S: 14 T: 21 R: 16W Garfield							
North Loup River Public Power & Irrig Dist	Burwell-Sumter Canal	US	18.32	10/11/1946	A 3980B	A-2312	V
North Loup River Public Power & Irrig Dist	Burwell-Sumter Canal	IR	5.17	10/11/1946	A 3982B	A-3215B	KD
North Loup River Public Power & Irrig Dist	Burwell-Sumter Canal	US	1.62	10/11/1946	A 3982B	A-3215B	D
Emma Vodehnal	Burwell-Sumter Canal	IR	.32	08/10/1954	A 6578		
Marvin & Dorothy Vodehnal	Burwell-Sumter Canal	IR	.14	12/27/1954	A 6943		
Edmund & Dixie L Zulkoski	Burwell-Sumter Canal	IR	.29	04/04/1960	A 9809		
Margaret A Kusek	Burwell-Sumter Canal	IR	.53	09/11/1964	A 10443		
Vernon Grabowski	Burwell-Sumter Canal	IR	.57	01/29/1970	A 11856		
Richard L Burnham	Burwell-Sumter Canal	IR	.22	07/21/1970	A 12017		
Adrian A Kusek	Burwell-Sumter Canal	IR	1.50	08/17/1971	A 12355		
North Loup River Public Power & Irrig Dist	Burwell-Sumter Canal	IR	.67	02/13/1975	A 13402		
North Loup River Public Power & Irrig Dist	Burwell-Sumter Canal	IR	.91	03/17/1975	A 13474		
North Loup River Public Power & Irrig Dist	Burwell-Sumter Canal	IR	.95	11/22/1976	A 14566		
North Loup River Public Power & Irrig Dist	Burwell-Sumter Canal	IR	.79	03/07/1977	A 14777		
James L Duda	Burwell-Sumter Canal	IR	.77	07/15/1981	A 15935		
North Loup River Public Power & Irrig Dist	Burwell-Sumter Canal	IR	.22	02/23/1984	A 16273		
North Loup River Public Power & Irrig Dist	Burwell-Sumter Canal	IR	.29	05/01/1990	A 16980		K
North Loup River Public Power & Irrig Dist	Burwell-Sumter Canal	IR	1.00	05/02/1990	A 16981		
Lakin Life Estate et al	Pump	IR	.58	05/13/1970	A 11939		
North Loup River Public Power & Irrig Dist	Burwell-Sumter Canal	IR	.41	08/17/1992	A 17216		
Robert D Stowell	Burwell-Sumter Canal	IR	.29	04/19/1993	A 17275		
Galen Malander	Burwell-Sumter Canal	IR	2.11	09/22/2005	A 18346		
<u>Loup River, North, Trib. To</u>							
S: 19 T: 21 R: 15W Garfield							
Tony R Larsen	Pump	IR	.53	08/13/1971	A 12349		K
<u>Loup River, North</u>							
S: 29 T: 21 R: 15W Garfield							
Donald & Patricia L Stiger	Pump	IR	.56	03/11/1957	A 9322		
<u>Loup River, North, Trib. To</u>							
S: 1 T: 20 R: 16W Valley							
Boyd Larsen	Larsen Reservoir	ST	9.40AF	09/28/1978	A 15345		
S: 5 T: 20 R: 15W Valley							
Maude Goodenow Trust	Pump	IR	.75	10/12/1976	A 14505		

Surface Water Rights Data
 Claims, Applications, and Appropriations in Downstream Order
 Division No. 2A Loup River

Source Location Appropriator	Carrier Gage	Use	Grant in CFS/AF	Date of Priority	Docket/ App. Number	Annota.	FT. NT.
<u>Loup River, North</u>							
S: 11 T: 20 R: 16W Valley Valley County	Davenport Reservoir	ST	6.50AF	09/15/1997	A 17621		
<u>Bean Creek, Trib. To</u>							
S: 25 T: 21 R: 15W Garfield Alfred James	James Reservoir No. 1	ST	57.70AF	10/09/1963	A 10252		
<u>Bean Creek</u>							
S: 10 T: 20 R: 15W Valley Kent R & Dorrita L Helm	Pump	IR	.50	06/24/1968	A 11459		K
<u>Loup River, North</u>							
S: 15 T: 20 R: 15W Valley Mike & Shirley Pesek	Pump	IR	.17	05/09/1955	A 7450		
<u>Loup River</u>							
S: 23 T: 20 R: 15W Valley Earl L Nelson	Pump	IR	.53	12/15/1953	A 5790		K
<u>Loup River, North</u>							
S: 24 T: 20 R: 15W Valley Emanuel & Alma Petska Trust	Pump	IR	.60	07/25/1940	A 3215AR	P-391	D
North Loup River Public Power & Irrig Dist	Pump	IR	.60	10/11/1946	A 3982AR	P-391	D
S: 19 T: 20 R: 14W Valley Brian & Christine Petska	Pump	IR	.19	12/22/1953	A 5813		
Brian & Christine Petska	Pump	IR	.05	08/07/1954	A 6573		
<u>Turtle Creek</u>							
S: 36 T: 20 R: 15W Valley Emanuel & Alma Petska Trust	Pump	IR	.90	08/24/1956	A 8770		
<u>Turtle Creek, Trib. To</u>							
S: 1 T: 19 R: 15W Valley Light & Rhojcoamt Partnership Ltd	Oldfather Reservoir	ST	296.00AF	08/23/1963	A 10236		
<u>Turtle Creek</u>							
S: 31 T: 20 R: 14W Valley Martin Petska	Pump	IR	3.79	03/02/1977	A 14765		K
<u>Haskell Creek</u>							
S: 9 T: 19 R: 14W Valley Marvin & Carolyn Witherwax	Pump	IR	.65	08/06/1930	A 2154		K

Surface Water Rights Data
 Claims, Applications, and Appropriations in Downstream Order
 Division No. 2A Loup River

Source Location Appropriator	Carrier Gage	Use	Grant in CFS/AF	Date of Priority	Docket/ App. Number	Annota.	FT. NT.
<u>Dane Creek</u>							
S: 2 T: 18 R: 15W Valley Donald L Wagner	Pump	IR	.99	05/02/1968	A 11408		
S: 1 T: 18 R: 15W Valley Donald L Wagner	Pump	IR	.31	12/08/1967	A 11282		
S: 20 T: 19 R: 14W Valley Aloys M & Wilma M Baeder	Koupal Canal	IR	.03	07/05/1912	A 1207		K
S: 16 T: 19 R: 14W Valley Dean Gross	Pump	IR	.66	06/10/1981	A 15888		#
NORTH LOUP RIVER AT ORD, NE							
<u>Loup River, North</u>							
S: 22 T: 19 R: 14W Valley North Loup River Public Power & Irrig Dist	Ord-North Loup Canal	IR	32.72	03/28/1933	A 2312CR	P-232	TK
North Loup River Public Power & Irrig Dist	Ord-North Loup Canal	US	7.62	03/28/1933	A 2312CR		
North Loup River Public Power & Irrig Dist	Ord-North Loup Canal	IR	1.93	07/25/1940	A 3215C		K
North Loup River Public Power & Irrig Dist	Ord-North Loup Canal	US	2.14	07/25/1940	A 3215C		
Eugene J & Lois A Kuta	Ord-North Loup Canal	IR	.37	01/11/1943	A 3593	T-849	
Charles J & Vicki A Shoemaker	Ord-North Loup Canal	IR	.47	01/12/1944	A 3672		
North Loup River Public Power & Irrig Dist	Ord-North Loup Canal	IR	13.64	10/11/1946	A 3980C		K
North Loup River Public Power & Irrig Dist	Ord-North Loup Canal	US	11.13	10/11/1946	A 3980C		
North Loup River Public Power & Irrig Dist	Ord-North Loup Canal	IR	65.44	10/11/1946	A 3980C	A-2312	KV
North Loup River Public Power & Irrig Dist	Ord-North Loup Canal	US	15.23	10/11/1946	A 3980C	A-2312	V
North Loup River Public Power & Irrig Dist	Ord-North Loup Canal	IR	.23	10/11/1946	A 3980BR	T-848	
North Loup River Public Power & Irrig Dist	Ord-North Loup Canal	IR	1.38	10/11/1946	A 3982C	A-3215C	KD
North Loup River Public Power & Irrig Dist	Ord-North Loup Canal	US	1.52	10/11/1946	A 3982C	A-3215C	D
James R & Virginia Knapp	Ord-North Loup Canal	IR	.22	03/12/1948	A 4231		
Jeremy J Shoemaker	Ord-North Loup Canal	IR	1.24	06/26/1963	A 10209		
Kenneth & Ronda Burson	Ord-North Loup Canal	IR	1.06	03/26/1965	A 10583		
Huebner Inc	Ord-North Loup Canal	IR	1.10	03/26/1965	A 10584		
North Loup River Public Power & Irrig Dist	Ord-North Loup Canal	IR	.68	03/24/1976	A 14120		
North Loup River Public Power & Irrig Dist	Ord-North Loup Canal	IR	.57	03/16/1977	A 14814		
North Loup River Public Power & Irrig Dist	Ord-North Loup Canal	IR	1.07	07/13/1977	A 15031		
North Loup River Public Power & Irrig Dist	Ord-North Loup Canal	IR	.57	04/14/1978	A 15236		
Jeremy J Shoemaker	Ord-North Loup Canal	IR	.17	06/19/1981	A 15898		
North Loup River Public Power & Irrig Dist	Ord-North Loup Canal	IR	.23	03/23/1982	A 16082		
North Loup River Public Power & Irrig Dist	Ord-North Loup Canal	IR	.86	03/05/1984	A 16278		

Surface Water Rights Data
 Claims, Applications, and Appropriations in Downstream Order
 Division No. 2A Loup River

Source Location Appropriator	Carrier Gage	Use	Grant in CFS/AF	Date of Priority	Docket/ App. Number	Annota.	FT. NT.
<u>Loup River, North</u>							
S: 22 T: 19 R: 14W Valley							
North Loup River Public Power & Irrig Dist	Ord-North Loup Canal	IR	.86	03/05/1984	A 16278		
North Loup River Public Power & Irrig Dist	Ord-North Loup Canal	IR	.23	07/19/1993	A 17298		
Markley Farms	Ord-North Loup Canal	IR	.05	05/25/1994	A 17371		
North Loup River Public Power & Irrig Dist	Ord-North Loup Canal	IR	.29	02/25/2002	A 18043		
<u>Elm Creek</u>							
S: 25 T: 19 R: 14W Valley							
James D & Mary A Stewart	Pump	IR	1.68	09/30/1929	A 2107		
<u>Loup River, North</u>							
S: 27 T: 19 R: 13W Valley							
Donald L Wagner	Pump	IR	.47	07/27/1967	A 11212		
<u>Spring Creek, Trib. To</u>							
S: 16 T: 19 R: 13W Valley							
Norma J Ackles	Pump	IR	.87	06/09/1975	A 13612		
<u>Spring Creek</u>							
S: 27 T: 19 R: 13W Valley							
David & Dianna Quick	Pump	IR	.45	03/19/1964	A 10328		
<u>Loup River, North</u>							
S: 26 T: 19 R: 13W Valley							
David Shoemaker	Pump	IR	.39	05/18/1971	A 12264		
David Shoemaker	Pump	IR	1.10	07/05/1972	A 12675		K
S: 35 T: 19 R: 13W Valley							
Rick L Skolil	Pump	IR	.17	01/31/1992	A 17139		K
<u>Messenger Creek</u>							
S: 26 T: 19 R: 13W Valley							
Harold F Nelson Estate	Pump	IR	.24	12/20/1934	A 2501		
S: 35 T: 19 R: 13W Valley							
Harold F Nelson Estate	Pump	IR	1.13	12/24/1970	A 12132		
<u>Loup River, North</u>							
S: 36 T: 19 R: 13W Valley							
DMK Properties	Pump	IR	.31	07/25/1963	A 10222		
DMK Properties	Pump	IR	.69	07/08/1968	A 11470		K
S: 12 T: 18 R: 13W Valley							
Robert J & Virginia R Kokes	Pump	IR	1.19	04/01/1957	A 9423		

Surface Water Rights Data
 Claims, Applications, and Appropriations in Downstream Order
 Division No. 2A Loup River

Source Location Appropriator	Carrier Gage	Use	Grant in CFS/AF	Date of Priority	Docket/ App. Number	Annota.	FT. NT.
<u>Loup River, North</u>							
S: 13 T: 18 R: 13W Valley Lucky Loup Ranch LLC	Pump	IR	1.76	07/14/1981	A 15927		
S: 24 T: 18 R: 13W Valley Rick L & Jeanne M Skolil	Pump	IR	.83	06/15/1966	A 10867		K
S: 30 T: 18 R: 12W Greeley Richard O Severson	Pump	IR	.51	06/05/1964	A 10379		
Mira Creek Land Company	Pump	IR	.31	11/28/1952	A 5085		K
<u>Kellogg Creek</u>							
S: 30 T: 18 R: 12W Greeley Paul M Schudel	Pump	IR	.36	04/12/1955	A 7301		K
<u>Mira Creek, North Branch</u>							
S: 19 T: 18 R: 13W Valley Eugene H & Alma D Bredthauer	Bredthauer Reservoir	ST	385.00AF	02/12/1957	A 9181		
<u>Bredthauer Reservoir</u>							
S: 19 T: 18 R: 13W Valley Eugene H & Alma D Bredthauer	Pump	SO		02/12/1957	A 9900		
<u>Mira Creek</u>							
S: 28 T: 18 R: 13W Valley Larry White	Pump	IR	.29	02/16/2001	A 17953		
Thomas D & Deloris A Gregg	Pump	IR	1.71	04/07/1964	A 10344		
<u>Mira Creek, South Branch</u>							
S: 4 T: 17 R: 13W Valley Wells Ranch Inc	Pump	IR	.17	04/11/1991	A 17066		&
<u>Mira Creek</u>							
S: 28 T: 18 R: 13W Valley Thomas D & Deloris A Gregg	Pump	IR	1.83	03/23/1978	A 15211		
S: 27 T: 18 R: 13W Valley Kenneth & Ronda Burson	Pump	IR	.26	07/18/2000	A 17890		#
Kenneth & Ronda Burson	MIRA CREEK NEAR NORTH LOUP, NE Mira Reservoir	ST	14.00AF	03/08/1912	A 1182		
<u>Mira Reservoir</u>							
S: 27 T: 18 R: 13W Valley Kenneth & Ronda Burson	Pump	SO		03/08/1912	A 1239		

Surface Water Rights Data
 Claims, Applications, and Appropriations in Downstream Order
 Division No. 2A Loup River

Source Location Appropriator	Carrier Gage	Use	Grant in CFS/AF	Date of Priority	Docket/ App. Number	Annota.	FT. NT.
<u>Mira Creek</u>							
S: 26 T: 18 R: 13W Valley Charles Harbourt	Hutchins Canal	IR	.03	04/18/1916	A 1453		
S: 31 T: 18 R: 12W Greeley Susan Manchester	Pump	IR	.83	03/23/1955	A 7248		
Susan Manchester	Pump	IR	.71	02/11/1999	A 17734	A-7248	D
<u>Loup River, North</u>							
S: 32 T: 18 R: 12W Greeley Markley Farms	Pump	IR	2.37	10/24/1968	A 11578		
<u>Babcock Creek</u>							
S: 5 T: 17 R: 12W Greeley Judy M Domina	Pump	IR	.37	04/17/1954	A 6228		
<u>Loup River, North</u>							
S: 9 T: 17 R: 12W Greeley Frances R Cervinka Trust	Pump	IR	.12	07/19/1961	A 9957		
Goldfish & Goldfish	Pump	IR	.41	01/09/1947	A 4020		
<u>Wallace Creek</u>							
S: 16 T: 17 R: 12W Greeley Goldfish & Goldfish	Pump	IR	.47	11/20/1944	A 3785		
William H Goldfish	Pump	IR	.56	09/26/1944	A 3770		
Goldfish & Goldfish	Pump	IR	.22	03/08/1991	A 17055A	A-3770	D
Goldfish & Goldfish	Pump	IR	.19	03/08/1991	A 17055B	A-3785	D
Goldfish & Goldfish	Pump	IR	.16	03/08/1991	A 17055C	A-4020	D
Goldfish & Goldfish	Pump	IR	.26	03/08/1991	A 17055D	T-641	
Goldfish & Goldfish	Pump	IR	.14	11/20/1944	A 3785R	A-3769	D
<u>Loup River, North</u>							
S: 16 T: 17 R: 12W Greeley William H Goldfish	Pump	IR	.39	09/27/1983	A 16243		
William H Goldfish	Pump	IR	.17	09/26/1944	A 3769		
Richard L Hartman	Pump	IR	.61	07/08/1964	A 10391		
S: 22 T: 17 R: 12W Greeley Daryl Holt	Pump	IR	2.09	08/06/1964	A 10420		
Harley R & Ollie R Hanson	Pump	IR	.70	11/29/1939	A 3032		
Harley R & Ollie R Hanson	Pump	IR	.70	07/20/1966	A 10897	A-3032	KD
Harley R & Ollie R Hanson	Pump	IR	.71	10/16/1972	A 12753		K

Surface Water Rights Data
 Claims, Applications, and Appropriations in Downstream Order
 Division No. 2A Loup River

Source Location Appropriator	Carrier Gage	Use	Grant in CFS/AF	Date of Priority	Docket/ App. Number	Annota.	FT. NT.
<u>Loup River, North</u>							
S: 27 T: 17 R: 12W Greeley							
Daryl Holt	Pump	IR	1.19	04/06/1967	A 11094		
J Mar Farms Inc	Krebs Canal	IR	.07	02/26/1935	A 2520		K
J Mar Farms Inc	Krebs Canal	IR	.07	05/22/1956	A 8576	A-2520	KD
<u>Davis Creek, Trib. To</u>							
S: 7 T: 16 R: 13W Sherman							
Douglas P & Lindsay S Samp	Pump	IR	.82	03/15/1977	A 14802		&
S: 6 T: 16 R: 13W Sherman							
Joseph M Hickman	Pump	IR	2.65	06/08/1979	A 15487		
Joseph M Hickman	Hickman Reservoir No. 1	ST	17.00AF	09/16/1958	A 9647		
<u>Hickman Reservoir No. 1</u>							
S: 6 T: 16 R: 13W Sherman							
Joseph M Hickman	Pump	SO		09/16/1958	A 9854		
<u>Davis Creek, Trib. To</u>							
S: 6 T: 16 R: 13W Sherman							
Joseph M Hickman	Hickman Reservoir No. 2	ST	7.00AF	09/16/1958	A 9648		
<u>Hickman Reservoir No. 2</u>							
S: 6 T: 16 R: 13W Sherman							
Joseph M Hickman	Pump	SO		09/16/1958	A 9855		
<u>Davis Creek, Trib. To</u>							
S: 4 T: 16 R: 13W Sherman							
Melvin Morgan	Morgan Reservoir	ST	42.60AF	07/31/1980	A 15692		
<u>Davis Creek</u>							
S: 2 T: 16 R: 13W Sherman							
Shoemaker Farms Inc	Pump	IR	1.25	03/18/1981	A 15791		
S: 1 T: 16 R: 13W Sherman							
William M Packer	Pump	IR	.51	09/15/1977	A 15109		
<u>Davis Creek Reservoir</u>							
S: 30 T: 17 R: 12W Greeley							
Twin Loups Reclamation District	Fullerton Canal	SI	35,581.50AF	08/28/1991	A 17105		N
Twin Loups Reclamation District	Fullerton Canal	SI	433.50AF	08/28/1991	A 17105		N
Twin Loups Reclamation District	Fullerton Canal	SI	883.34AF	03/18/2005	A 18291		N
Twin Loups Reclamation District	Fullerton Canal	SI	196.20AF	04/25/2006	A 18394		N

Surface Water Rights Data
 Claims, Applications, and Appropriations in Downstream Order
 Division No. 2A Loup River

Source Location Appropriator	Carrier Gage	Use	Grant in CFS/AF	Date of Priority	Docket/ App. Number	Annota.	FT. NT.
<u>Davis Creek</u>							
S: 35 T: 17 R: 12W Greeley Richard L Hartman	Pump	IR	.61	01/04/1978	A 15159	T-784	K
<u>Loup River, North</u>							
S: 35 T: 17 R: 12W Greeley Howard Jacobsen	Pump	IR	.94	04/16/1955	A 7310	T-569	
S: 12 T: 16 R: 12W Howard Ronald L & Carol Jensen	Pump	IR	.08	11/14/1936	A 2660		K
S: 1 T: 16 R: 12W Howard Anita Graf	Pump	IR	1.63	10/10/1975	A 13828		K
<u>Fish Creek</u>							
S: 30 T: 17 R: 11W Greeley Robert Pearson	Pump	IR	.34	07/13/1989	A 16846		
S: 6 T: 16 R: 11W Howard Lillian Barns	Pump	IR	.37	10/19/1956	A 8917A	T-684	K
<u>Loup River, North</u>							
S: 7 T: 16 R: 11W Howard Allen Keep	Pump	IR	.21	10/19/1956	A 8917B	T-685	
S: 20 T: 16 R: 11W Howard Lester E Wells Trust	Pump	IR	.83	04/04/1947	A 4061		
Lester E Wells Trust	Pump	IR	.50	03/31/1977	A 14871		K
<u>Munson Creek</u>							
S: 2 T: 15 R: 12W Howard Marvin L Poss	Pump	IR	.65	04/24/1981	A 15853		
S: 1 T: 15 R: 12W Howard Lee A & Cynthia V Lassen	Pump	IR	.52	06/22/1979	A 15501		
Lee A & Cynthia V Lassen	Pump	IR	1.58	03/25/1981	A 15802A		
S: 5 T: 15 R: 11W Howard Dale Burmood	Pump	IR	.29	05/27/1976	A 14238		
<u>Loup River, North</u>							
S: 27 T: 16 R: 11W Howard Galen Poss	Pump	IR	.37	07/19/1961	A 9956R	T-592	
S: 34 T: 16 R: 11W Howard John R & Janet L Shanahan	Pump	IR	.91	04/30/1955	A 7426	T-704	K
Majorie Becker	Pump	IR	.36	08/15/1953	A 5476		K

Surface Water Rights Data
 Claims, Applications, and Appropriations in Downstream Order
 Division No. 2A Loup River

Source Location Appropriator	Carrier Gage	Use	Grant in CFS/AF	Date of Priority	Docket/App. Number	Annota.	FT. NT.
<u>Auger Creek</u>							
S: 18 T: 15 R: 11W Howard Windmill Feedyards	Pond No. 1	WS	60.00AF	09/20/2001	A 18020		
<u>Loup River, North</u>							
S: 10 T: 15 R: 11W Howard Hilda Spilinek	Pump	IR	.31	08/12/1955	A 7902	T-568	
<u>Loup River, North, Trib. To</u>							
S: 14 T: 15 R: 11W Howard Anton Oeltjen	Oeltjen Reservoir	ST	22.20AF	04/05/2005	A 18297		
<u>Oeltjen Reservoir</u>							
S: 14 T: 15 R: 11W Howard Anton Oeltjen	Pump	SI	AF	04/25/2005	A 18302	A-15088, A-9642	
<u>Loup River, North</u>							
S: 10 T: 15 R: 11W Howard Hilda Spilinek	Pump	IR	.61	08/12/1955	A 7902		
S: 18 T: 15 R: 10W Howard Jean Poss	Pump	IR	1.73	01/10/1975	A 13353		
	Pump	IR	1.01	03/23/1981	A 15798		K
	Pump	IR	.56	01/04/1963	A 10135		
<u>Loup River, North, Trib. To</u>							
S: 23 T: 15 R: 11W Howard Paul Naprstek	Pump	IR	.48	03/05/1981	A 15779		
	Pump	IR	.91	07/14/1980	A 15680		
	Grade Stabilization Reservoir 1-1	ST	56.30AF	08/28/1981	A 15971		
<u>Grade Stabilization Reservoir 1-1</u>							
S: 24 T: 15 R: 11W Howard Anton Schmidt	Pump	SI		08/28/1981	A 15972	A-15922	
<u>Loup River, North, Trib. To</u>							
S: 24 T: 15 R: 11W Howard Craig M Ambrose	Pump	IR	3.20	07/10/1981	A 15924		
	Pump	IR	.38	07/09/1981	A 15922		K
<u>Cedar Creek, Trib. To</u>							
S: 32 T: 17 R: 10W Greeley James Pillen	Pillen 9-12 Lagoon A	WS	217.00AF	05/15/2000	A 17854		
	Pillen 9-12 Lagoon B	WS	139.00AF	05/15/2000	A 17853		#
NORTH LOUP RIVER NEAR ST. PAUL, NE							

Surface Water Rights Data
 Claims, Applications, and Appropriations in Downstream Order
 Division No. 2A Loup River

Source Location Appropriator	Carrier Gage	Use	Grant in CFS/AF	Date of Priority	Docket/ App. Number	Annota.	FT. NT.
<u>Loup River, North</u>							
S: 15 T: 15 R: 10W Howard Paul Arterburn	Pump	IR	1.15	03/29/1950	A 4628		K
S: 31 T: 16 R: 6W Howard Paul Arterburn	Pump	IR	1.07	08/13/1963	A 10234	A-4628	D
S: 23 T: 15 R: 10W Howard Jensen Brothers Farms Inc	Pump	IR	.20	05/04/1954	A 6280A		K
Jensen Brothers Farms Inc	Pump	IR	.70	09/23/1963	A 10246A		K
Jensen Brothers Farms Inc	Pump	IR	.55	03/04/1953	A 5198A		K
<u>Cady Creek, Trib To</u>							
S: 32 T: 17 R: 10W Greeley James Pillen	Pillen 7-8 Lagoon	WS	202.00AF	05/15/2000	A 17855		
<u>Loup River, North</u>							
S: 14 T: 15 R: 10W Howard Terry O & Sharon L Samuelson	Pump	IR	.92	02/28/1953	A 5194	T-837	K
Terry O & Sharon L Samuelson	Pump	IR	1.14	11/14/2000	A 17934	A-5194	D
S: 23 T: 15 R: 10W Howard Glo Nelson	Pump	IR	.90	07/13/1951	A 4890		
S: 14 T: 15 R: 10W Howard Glo Nelson	Pump	IR	.83	09/13/1963	A 10242	A-4890	D
S: 13 T: 15 R: 10W Howard David Inman	Pump	IR	1.06	03/23/1966	A 10809		
<u>Spring Creek</u>							
S: 19 T: 17 R: 9W Greeley Harvey Lee Quiring	Pump	IR	.91	04/23/1975	A 13563	T-727	
S: 6 T: 16 R: 9W Howard Charles L Johnson	Pump	IR	1.70	06/17/1968	A 11452R	P-563	
S: 7 T: 16 R: 9W Howard Kenneth D Prentice	Pump	IR	.95	04/04/1972	A 12576		
Vonnie M Barr	Pump	IR	.76	07/19/2000	A 17894		
<u>Spring Creek, Trib. To</u>							
S: 11 T: 16 R: 10W Howard Francis C Kolar	Kolar Reservoir	ST	20.00AF	09/30/1968	A 11567		

Surface Water Rights Data
 Claims, Applications, and Appropriations in Downstream Order
 Division No. 2A Loup River

Source Location Appropriator	Carrier Gage	Use	Grant in CFS/AF	Date of Priority	Docket/ App. Number	Annota.	FT. NT.
<u>Spring Creek</u>							
S: 18 T: 16 R: 9W Howard Charlie Wagner	Pump	IR	.27	09/19/1944	A 3767	T-717	
Charlie Wagner	Pump	IR	.40	01/22/1999	A 17721	A-3767	D
S: 19 T: 16 R: 9W Howard Jay D & Phylis Anderson	Pump	IR	.43	05/27/1976	A 14239R	T-644	
Jay D & Phylis Anderson	Pump	IR	.27	10/20/1953	A 5661		
S: 30 T: 16 R: 9W Howard Jay D & Phylis Anderson	Pump	IR	.18	03/27/1944	A 3702		
S: 19 T: 16 R: 9W Howard Jay D & Phylis Anderson	Pump	IR	.57	05/27/1976	A 14239		
S: 29 T: 16 R: 9W Howard Frank Berst	Pump	IR	1.73	07/27/1961	A 9959		
S: 32 T: 16 R: 9W Howard Randy Berst	Pump	IR	.75	08/23/1979	A 15578		
Randy Berst	Pump	IR	.58	03/29/1956	A 8455		
Randy Berst	Pump	IR	.53	03/26/1999	A 17758	A-8455	D
Randy Berst	Pump	IR	.44	05/27/1957	A 9509		
<u>Loup River</u>							
S: 9 T: 15 R: 9W Howard Ernest F Anderson Jr	Pump	IR	.48	03/31/1958	A 9609		
S: 16 T: 15 R: 9W Howard Ernest F Anderson Jr	Pump	IR	.43	06/24/1985	A 16403R		
S: 14 T: 15 R: 9W Howard Robert Forbes	Pump	IR	1.59	10/18/1948	A 4353C	T-591	
S: 7 T: 15 R: 8W Merrick N D R Corp	Pump	IR	.16	01/08/1942	A 3543	T-677	
N D R Corp	Pump	IR	.40	05/29/1953	A 5335	T-678	D
<u>Rock Creek, Trib. To</u>							
S: 31 T: 16 R: 8W Merrick County of Merrick	Merrick-Howard County Reservoir	ST	38.50AF	08/02/1979	A 15537		
<u>Loup River</u>							
S: 17 T: 15 R: 8W Nance Kenneth D & Kelly D Tibbetts & Tibbetts	Pump	IR	1.29	10/03/1953	A 5623	T-686	K

Surface Water Rights Data
 Claims, Applications, and Appropriations in Downstream Order
 Division No. 2A Loup River

Source Location Appropriator	Carrier Gage	Use	Grant in CFS/AF	Date of Priority	Docket/ App. Number	Annota.	FT. NT.
<u>Loup River</u>							
S: 16 T: 15 R: 8W Nance Carrie R & James A Forbes	Pump	IR	.16	10/18/1939	A 2989		
<u>Loup River, Trib. To</u>							
S: 23 T: 15 R: 8W Merrick Tom Santin	Pump	IR	1.59	07/05/1973	A 12895A		
John E Kellogg	Pump	IR	.94	07/05/1973	A 12895B		
<u>Loup River</u>							
S: 14 T: 15 R: 8W Nance Wynn Bauer	Pump	IR	1.77	07/28/1954	A 6500		
S: 13 T: 15 R: 8W Nance Condell Davis Farms	Pump	IR	.10	05/07/1941	A 3440AR	T-633	
Douglas C & Laurie A Retzlaff	Pump	IR	.19	05/07/1941	A 3440BR	T-633	
Condell Davis Farms	Pump	IR	.09	09/01/1942	A 3584AR	A-3440A	D
Douglas C & Laurie A Retzlaff	Pump	IR	.16	09/01/1942	A 3584BR	A-3440B	D
Condell Davis Farms	Pump	IR	.21	05/04/1954	A 6277AR	A-3440A	D
Douglas C & Laurie A Retzlaff	Pump	IR	.38	05/04/1954	A 6277BR	A-3440B	D
Condell Davis Farms	Pump	IR	.69	05/31/1968	A 11438AR	A-3440A	D
Douglas C & Laurie A Retzlaff	Pump	IR	1.31	05/31/1968	A 11438BR	A-3440B	D
Douglas C & Laurie A Retzlaff	Pump	IR	2.17	02/04/1971	A 12152		
Douglas C & Laurie A Retzlaff	Pump	IR	2.43	03/03/1972	A 12529		
S: 7 T: 15 R: 7W Nance Kent Tibbetts	Pump	IR	2.43	05/27/1975	A 13591		
Jim Forbes Jr	Pump	IR	2.86	06/01/1971	A 12286B		
Joseph A & Laurette E Santin	Pump	IR	3.33	06/01/1971	A 12286A		
S: 5 T: 15 R: 7W Nance Kimberly Rae Russell	Pump	IR	2.09	05/02/1962	A 10056		
<u>Loup River, Trib. To</u>							
S: 8 T: 15 R: 7W Nance Henry E Santin	Pump	IR	1.19	05/27/1966	A 10854		
<u>Loup River</u>							
S: 8 T: 15 R: 7W Nance Henry E Santin	Pump	IR	1.06	05/27/1966	A 10855	C-17	

Surface Water Rights Data
 Claims, Applications, and Appropriations in Downstream Order
 Division No. 2A Loup River

Source Location Appropriator	Carrier Gage	Use	Grant in CFS/AF	Date of Priority	Docket/ App. Number	Annota.	FT. NT.
<u>Loup River, Trib. To</u>							
S: 32 T: 15 R: 8W Merrick Chris Dinsdale	Dinsdale Reservoir	WS	55.50AF	06/28/1999	A 17777		
<u>Loup River</u>							
S: 33 T: 16 R: 7W Nance John H Russell	Pump	IR	1.17	01/21/1976	A 13954R	P-513	
S: 5 T: 15 R: 7W Nance Kimberly Rae Russell	Pump	IR	1.51	01/21/1976	A 13955		
S: 9 T: 15 R: 7W Nance Gale L & Bernice A Sup	Pump	IR	.97	09/17/1954	A 6689R	T-651	
Gale L & Bernice A Sup	Pump	IR	.36	06/12/2000	A 17867	A-6689	D
S: 3 T: 15 R: 7W Nance John H Russell	Pump	IR	3.73	03/12/1973	A 12825		
John H Russell	Pump	IR	2.84	02/15/1977	A 14718		
S: 1 T: 15 R: 7W Nance Dale & Linda Lesiak	Pump	IR	.55	08/26/1953	A 5499A	T-585	K
Dale & Linda Lesiak	Pump	IR	.02	08/26/1953	A 5499B	T-585	
Dale & Linda Lesiak	Pump	IR	.94	01/06/1954	A 5849A	A-5499A	DK
Dale & Linda Lesiak	Pump	IR	.05	01/06/1954	A 5849B		
C K P LLC	Pump	IR	.26	04/18/1956	A 8492	T-707	
C K P LLC	Pump	IR	.30	08/20/1956	A 8761R	T-586	KN
Dale E Lesiak	Pump	IR	2.16	03/14/1974	A 12994		
S: 31 T: 16 R: 6W Nance Eileen Kay Kilday	Pump	IR	.71	08/08/1940	A 3227BR		
S: 6 T: 15 R: 6W Nance Robert J Prokop	Pump	IR	.54	01/17/1955	A 6997A	A-3227A	DK
Robert J Prokop	Pump	IR	.55	08/08/1940	A 3227A	T-709	
S: 31 T: 16 R: 6W Nance Eileen Kay Kilday	Pump	IR	.60	01/17/1955	A 6997B	A-3227B	DK
Lyle Hawthorne	Pump	IR	.16	01/14/1931	A 2187A	T-782	
Mark & Kristi Ulferts	Pump	IR	.66	01/14/1931	A 2187B	T-565	
Mark & Kristi Ulferts	Pump	IR	.04	01/14/1931	A 2187C	T-565	
Mark & Kristi Ulferts	Pump	IR	.43	08/08/1940	A 3227D	A-2187B	D
Lyle Hawthorne	Pump	IR	.88	08/11/1955	A 7895	A-2187A	D
Lyle Hawthorne	Pump	IR	.60	08/13/1963	A 10234	A-2187A	D
Barry Rhine	Pump	IR	3.47	12/22/1956	A 9053		

Surface Water Rights Data
 Claims, Applications, and Appropriations in Downstream Order
 Division No. 2A Loup River

Source Location Appropriator	Carrier Gage	Use	Grant in CFS/AF	Date of Priority	Docket/ App. Number	Annota.	FT. NT.
<u>Loup River</u>							
S: 31 T: 16 R: 6W Nance Barry Rhine	Pump	IR	3.47	12/22/1956	A 9053		
S: 23 T: 16 R: 6W Nance Jarrod J & Ann M Rother	Pump	IR	4.58	02/27/1990	A 16933		K
S: 13 T: 16 R: 6W Nance Frederick A Koziol	Pump	IR	1.17	02/10/1976	A 14012		
<u>Cedar River</u>							
S: 5 T: 22 R: 13W Garfield Virgil L Swett	Pump	IR	.21	08/09/1954	A 6575		K
S: 22 T: 21 R: 12W Wheeler Bob Swett	Pump	IR	1.01	03/18/1966	A 10807		K
S: 23 T: 21 R: 12W Wheeler John R Berggren	Pump	IR	.36	02/05/1968	A 11330		K
S: 25 T: 21 R: 12W Wheeler Ericson Lake Corporation	Lake Ericson	ST	360.00AF	01/30/1995	A 17429		
Ericson Lake Corporation	Lake Ericson	SS	108.00AF	08/06/1997	A 17610	A-17429	AK
S: 32 T: 21 R: 11W Wheeler David Erickson	Pump	IR	.20	01/02/1948	A 4164	T-1079	K
David Erickson	Pump	IR	.54	04/15/1981	A 15840	T-1080	DK
Nancy E Thramer	Pump	IR	1.08	09/16/1975	A 13810		
S: 1 T: 20 R: 11W Greeley Ross O & Margaret L Mosier	Pump	IR	.48	08/02/1954	A 6552		K
Daniel J Glaser	Pump	IR	1.48	06/02/1970	A 11954		
<u>Clear Creek</u>							
S: 36 T: 21 R: 11W Wheeler Nebraska Game & Parks Commission	Pibel Lake	ST	136.50AF	06/16/1992	A 17199		
S: 31 T: 21 R: 10W Wheeler Joel T Glaser	Pump	IR	.99	06/07/1943	A 3616		
S: 6 T: 20 R: 10W Greeley Robert E Bernt	Pump	IR	.16	11/14/1947	A 4144		
<u>Cedar River</u>							
S: 5 T: 20 R: 10W Greeley Dewayne Shepard	Pump	IR	.34	03/28/1994	A 17361		K

Surface Water Rights Data
 Claims, Applications, and Appropriations in Downstream Order
 Division No. 2A Loup River

Source Location Appropriator	Carrier Gage	Use	Grant in CFS/AF	Date of Priority	Docket/ App. Number	Annota.	FT. NT.
<u>Cedar River</u>							
S: 6 T: 20 R: 10W Greeley Robert E Bernt	Pump	IR	.19	11/14/1947	A 4145		
S: 10 T: 20 R: 10W Greeley Gerald Stromp	Pump CEDAR RIVER NEAR SPALDING, NE	IR	.53	01/16/1957	A 9104		#K
S: 14 T: 20 R: 10W Greeley Irene C Glaser	Pump	IR	1.23	06/03/1965	A 10641		K
Irene C Glaser		IR	.25	06/03/1965	A 10641R	T-256	
S: 24 T: 20 R: 10W Greeley Allen E McGowen	Pump	IR	.47	11/18/1968	A 11587		K
S: 19 T: 20 R: 9W Greeley William L & Nancy A Diessner	Pump	IR	.12	06/28/1990	A 16997		
S: 29 T: 20 R: 9W Greeley Village of Spalding	Cedar Valley Plant	PR	290.00	10/01/1890	D 1056		
S: 2 T: 19 R: 9W Greeley Vincent A Langer	Pump	IR	.90	11/17/1967	A 11278		K
S: 1 T: 19 R: 9W Greeley Mary K Berney	Pump	IR	1.32	07/24/1967	A 11210		
<u>Freeman Creek</u>							
S: 12 T: 19 R: 9W Greeley Theodore & Joan Hooker	Pump	IR	.30	08/05/1955	A 7869		
Theodore & Joan Hooker	Pump	IR	.87	08/18/2005	A 18325A		
Theodore & Joan Hooker	Pump	IR	.26	08/18/2005	A 18325B	A-7869	D
Edward J Koenig	Pump	IR	.14	07/11/2005	A 18320		
<u>Cedar River</u>							
S: 7 T: 19 R: 8W Boone Groeteke Farms Inc	Pump	IR	.84	10/26/1954	A 6795		K
S: 6 T: 19 R: 8W Boone Richard Martinsen	Pump	IR	.57	02/12/1957	A 9185		
<u>Cedar River, Trib. To</u>							
S: 7 T: 19 R: 8W Boone Groeteke Farms Inc	Groeteke Reservoir	ST	32.20AF	02/01/1973	A 12799		

Surface Water Rights Data
 Claims, Applications, and Appropriations in Downstream Order
 Division No. 2A Loup River

Source Location Appropriator	Carrier Gage	Use	Grant in CFS/AF	Date of Priority	Docket/ App. Number	Annota.	FT. NT.
<u>Cedar River</u>							
S: 8 T: 19 R: 8W Boone William S Martinsen	Pump	IR	.31	07/06/1972	A 12680		
William David & Gayle E Primrose	Pump	IR	.26	02/17/1947	A 4037		K
S: 23 T: 19 R: 8W Boone Rex Delaney Trust	Pump	IR	.34	08/16/1944	A 3752		K
Rex Delaney Trust	Pump	IR	.33	06/16/1999	A 17773	A-3752	D
Roland O Dobson	Pump	IR	.36	02/24/1937	A 2702R	P-253	K
Lucille Delaney Trust	Pump	IR	.17	02/14/1934	A 2364A	P-546	K
S: 24 T: 19 R: 8W Boone Jewell D Hemmingsen	Pump	IR	.50	02/14/1934	A 2364B		
S: 25 T: 19 R: 8W Boone Stephen Shoemaker et al	Pump	IR	.94	02/24/1937	A 2702A		
William C Eason	Pump	IR	.11	02/24/1937	A 2702B		
William C Eason	Pump	IR	.10	01/25/2000	A 17805	A-2702B	D
Stephen Shoemaker et al	Pump	IR	.94	06/16/1999	A 17774	A-2702A	D
Harold C & Gwen & Richard J Miller	Pump	IR	.11	11/18/1943	A 3662R	P-267	K
S: 30 T: 19 R: 7W Boone Katherine Mahoney	Pump	IR	1.26	04/27/1962	A 10052		
Katherine Mahoney	Pump	IR	.36	12/10/1993	A 17338		
Steven J & Margaret D Swerczek	Pump	IR	1.47	09/11/1992	A 17222		K
S: 5 T: 18 R: 7W Boone Joan M Kayton	Pump	IR	.26	07/21/1982	A 16131		K
Ben F & Sam M Rutten	Pump	IR	.24	10/20/1939	A 2993		K
S: 9 T: 18 R: 7W Boone James Vanderloop Jr	Pump	IR	.10	01/25/1938	A 2830R	P-249	K
Joan M Kayton	Pump	IR	.12	12/22/1954	A 6941		K
S: 10 T: 18 R: 7W Boone Joan M Kayton	Pump	IR	.45	07/30/1954	A 6527		
Joan M Kayton	Pump	IR	.45	12/09/1994	A 17424A	A-6527	D
Joan M Kayton	Pump	IR	.30	12/09/1994	A 17424B		K
S: 15 T: 18 R: 7W Boone Bernadine Batenhorst	Pump	IR	.55	12/29/1937	A 2819		K

Surface Water Rights Data
 Claims, Applications, and Appropriations in Downstream Order
 Division No. 2A Loup River

Source Location Appropriator	Carrier Gage	Use	Grant in CFS/AF	Date of Priority	Docket/ App. Number	Annota.	FT. NT.
<u>Cedar River, Trib. To</u>							
S: 26 T: 18 R: 7W Boone Bob McBride	Pump	IR	1.39	08/21/1970	A 12064		K
<u>Cedar River</u>							
S: 26 T: 18 R: 7W Boone Robert J & Susan M Malander	Pump	IR	.34	05/12/1994	A 17369A	A-3233	D
Robert J & Susan M Malander	Pump	IR	1.59	05/12/1994	A 17369B		K
Robert J & Susan M Malander	Pump	IR	.35	08/17/1940	A 3233		K
Ted Tomlinson	Pump	IR	.62	07/21/1954	A 6478		K
S: 35 T: 18 R: 7W Nance Charles V & Mary M Channer	Pump	IR	.46	01/03/1949	A 4411		
S: 26 T: 18 R: 7W Nance Mark Scott	Pump	IR	.14	02/15/1944	A 3686	T-1013	K
Mark Scott	Pump	IR	.17	03/31/1947	A 4058B	NEX-1647	D
Mark Scott	Pump	IR	.37	01/05/1956	A 8301	NEX-1647	KD
Mark Scott	Pump	IR	.19	07/31/1979	A 15534	NEX-1647	DK
Mark Scott	Pump	IR	.19	08/01/1979	A 15535B	NEX-1647	DK
Mark Scott	Pump	IR	.54	03/25/1998	A 17652	NEX-1647	KD
S: 36 T: 18 R: 7W Nance George Casper	Pump	IR	.44	07/26/1954	A 6487		K
S: 1 T: 17 R: 7W Nance Ronald D & Karen N Scott	Pump	IR	.49	02/07/1944	A 3682	P-614	
Ronald D & Karen N Scott	Pump	IR	.12	03/31/1947	A 4058A	NEX-1647	
S: 36 T: 18 R: 7W Nance Robert J & Susan M Malander	Pump	IR	1.06	01/14/1976	A 13939		
<u>Cedar River, Trib. To</u>							
S: 33 T: 18 R: 7W Boone Wolbach Foods Partnership	Schafer System II	WS	42.00AF	01/24/1994	A 17347		
<u>Cedar River</u>							
S: 1 T: 17 R: 7W Nance Ronald D Scott	Pump	IR	.89	10/04/1938	A 2887		
Ronald D Scott	Pump	IR	.11	03/29/1947	A 4055		
Ronald D Scott	Pump	IR	.16	03/01/1950	A 4609		
Ronald D Scott	Pump	IR	.46	08/01/1979	A 15535A		K

Surface Water Rights Data
 Claims, Applications, and Appropriations in Downstream Order
 Division No. 2A Loup River

Source Location Appropriator	Carrier Gage	Use	Grant in CFS/AF	Date of Priority	Docket/ App. Number	Annota.	FT. NT.
<u>Cedar River</u>							
S: 12 T: 17 R: 7W Nance Robert Malander	Pump	IR	1.77	11/15/1962	A 10123		
Robert Malander	Pump	IR	.14	10/15/1956	A 8905		K
S: 13 T: 17 R: 7W Nance John E Nelson IV	Pump	IR	1.02	03/31/1947	A 4059		K
James V Williams	Pump	IR	2.19	11/19/1956	A 8986		K
S: 24 T: 17 R: 7W Nance Sherri L Elliott	Pump	IR	.46	02/24/1953	A 5182	T-728	
Sherri L Elliott	Pump	IR	.54	02/11/1999	A 17735	A-5182	D
John G & Carole Olson	Pump	IR	1.28	01/12/1955	A 6993		K
S: 19 T: 17 R: 6W Nance Nancy Sites	Pump	IR	.30	02/14/1948	A 4208		
Nancy Sites	Pump	IR	.30	11/29/1993	A 17328A	A-4208	D
Nancy Sites	Pump	IR	.53	11/29/1993	A 17328B		
Anna M Pedersen	Pump	IR	1.01	01/20/1967	A 11024		K
Anna M Pedersen	Pump	IR	.84	05/28/1968	A 11434		
John E & Glenda V Nelson	Pump	IR	.59	09/11/1974	A 13198		
John E Nelson IV	Pump	IR	.76	01/20/1999	A 17720		
<u>Ash Creek, Trib. To</u>							
S: 30 T: 18 R: 6W Boone Ben McKeenan Trust	McKeenan Reservoir	ST	134.80AF	09/05/1969	A 11793		
<u>Timber Creek, North Branch, Trib. To</u>							
S: 33 T: 18 R: 8W Boone William J Robinson	Robinson Reservoir	ST	40.50AF	07/30/1946	A 3935		
<u>Timber Creek, Trib. To</u>							
S: 17 T: 17 R: 7W Nance Ronald D Scott	Scott Reservoir	ST	65.60AF	07/11/1979	A 15519		
<u>Scott Reservoir</u>							
S: 17 T: 17 R: 7W Nance Ronald D Scott	Pump	SO		08/24/1979	A 15585		
<u>Timber Creek</u>							
S: 21 T: 17 R: 7W Nance Werner Hellbusch	Pump	IR	.26	02/08/1951	A 4796		K

Surface Water Rights Data
 Claims, Applications, and Appropriations in Downstream Order
 Division No. 2A Loup River

Source Location Appropriator	Carrier Gage	Use	Grant in CFS/AF	Date of Priority	Docket/ App. Number	Annota.	FT. NT.
<u>Timber Creek</u>							
S: 22 T: 17 R: 7W Nance John A & Sharon K Fehrs	Pump	IR	1.57	05/17/1993	A 17286		K
S: 26 T: 17 R: 7W Nance Steven M & Sandra K Crouse	Pump	IR	1.80	04/10/1998	A 17669		
S: 25 T: 17 R: 7W Nance Terry Twiestmeyer	Pump	IR	.77	01/17/1962	A 10009		K
S: 30 T: 17 R: 6W Nance Steven M & Sandra K Crouse	Pump	IR	2.03	07/01/1969	A 11743		
S: 31 T: 17 R: 6W Nance Steven M & Sandra K Crouse	Pump	IR	.30	05/09/1955	A 7452A		K
Steven M & Sandra K Crouse	Pump	IR	.30	02/11/1999	A 17736	A-7452A	D
<u>Cedar River</u>							
S: 31 T: 17 R: 6W Nance John R & Mary Sedlak	Pump	IR	.27	05/09/1955	A 7452B	T-909	K
John R & Mary Sedlak	Pump	IR	.37	07/24/2000	A 17897	A-7452B	D
<u>Timber Creek</u>							
S: 25 T: 17 R: 7W Nance Steven M & Sandra K Crouse	Pump	IR	.34	07/20/1956	A 8682R	T-730	
S: 30 T: 17 R: 6W Nance Steven M & Sandra K Crouse	Pump	IR	.39	07/20/1956	A 8681R	T-729	
<u>Cedar River</u>							
S: 30 T: 17 R: 6W Nance Frenzen Et Al	Pump	IR	1.46	09/29/1931	A 2240	T-714	K
S: 31 T: 17 R: 6W Nance John R & Mary Sedlak	Pump	IR	.23	09/30/1939	A 2979		
John R & Mary Sedlak	Pump	IR	.57	01/17/1955	A 6998		
John R & Mary Sedlak	Pump	IR	.82	03/31/1956	A 8456		
John R & Mary Sedlak	Pump	IR	.23	07/24/2000	A 17898A	A-2979	D
John R & Mary Sedlak	Pump	IR	.57	07/24/2000	A 17898B	A-6998	D
John R & Mary Sedlak	Pump	IR	.82	07/24/2000	A 17898C	A-8456	D
S: 29 T: 17 R: 6W Nance Steven M & Sandra K Crouse	Pump	IR	.90	09/01/1953	A 5528		
Ruth Zywiec	Pump	IR	1.23	04/07/1971	A 12209		
Gerry E Malander	Pump	IR	1.37	04/15/1977	A 14904		
Galen Frenzen	Pump	IR	.45	12/29/2005	A 18368		

Surface Water Rights Data
 Claims, Applications, and Appropriations in Downstream Order
 Division No. 2A Loup River

Source Location Appropriator	Carrier Gage	Use	Grant in CFS/AF	Date of Priority	Docket/ App. Number	Annota.	FT. NT.
<u>Cedar River</u>							
S: 29 T: 17 R: 6W Nance							
Galen Frenzen	Pump	IR	.45	12/29/2005	A 18368		
Galen E & Gwendolyn M Frenzen Revocable Trusts	Pump	IR	.53	01/08/1940	A 3071		
Galen E & Gwendolyn M Frenzen Revocable Trusts	Pump	IR	1.07	03/10/1989	A 16752		
Galen E & Gwendolyn M Frenzen Revocable Trusts	Pump	IR	.53	03/10/1989	A 16752	A-3071	D
S: 32 T: 17 R: 6W Nance							
C Kurt Richardson	Pump	IR	2.44	08/25/1969	A 11784		
C Kurt Richardson	Pump	IR	.49	06/30/1977	A 15005AR		K
S: 33 T: 17 R: 6W Nance							
Ruth Zywiec	Pump	IR	1.39	04/07/1971	A 12208		
Calvin & Patricia Gloor	Pump	IR	.20	06/30/1977	A 15005B		
Kenneth O & Colleen Davis	Pump	IR	.89	05/05/1967	A 11127		#
CEDAR RIVER NEAR FULLERTON, NE							
Calvin & Patricia Gloor	Pump	IR	3.06	08/07/1956	A 8729		
S: 4 T: 16 R: 6W Nance							
Paul E Smith	Pump	IR	1.17	03/29/1966	A 10818		K
Calvin & Patricia Gloor	Pump	IR	.57	06/30/1977	A 15004		K
Paul E Smith	Pump	IR	.63	07/26/1963	A 10223		K
S: 3 T: 16 R: 6W Nance							
Ronald L Lesiak	Pump	IR	5.47	03/12/1971	A 12185		
S: 10 T: 16 R: 6W Nance							
Margaret & Gerry Malander	Pump	IR	.30	07/12/1989	A 16844A		
S: 11 T: 16 R: 6W Nance							
Margaret T Malander	Pump	IR	1.20	03/18/1971	A 12189		
Margaret & Gerry Malander	Pump	IR	.88	07/12/1989	A 16844B		
Michael L Gonsior	Pump	IR	1.44	02/19/1975	A 13416		K
John Wondercheck	Pump	IR	1.03	01/12/1976	A 13930		
Dorothy M King	Pump	IR	.47	10/24/1969	A 11816A		K
Edward J & Leatrice J Knopik	Pump	IR	.14	10/24/1969	A 11816B		K
Edward J & Leatrice J Knopik	Pump	IR	1.73	10/24/1969	A 11816C		
Leonard L Whited	Pump	IR	.39	03/03/1995	A 17433	A-11816	D
S: 12 T: 16 R: 6W Nance							
Barr Brothers Partnership	Pump	IR	.39	01/06/1966	A 10747		
Frank W Held	Pump	IR	.53	11/24/1998	A 17715		
Frank W Held	Pump	IR	.59	08/24/1954	A 6633		K

Surface Water Rights Data
 Claims, Applications, and Appropriations in Downstream Order
 Division No. 2A Loup River

Source Location Appropriator	Carrier Gage	Use	Grant in CFS/AF	Date of Priority	Docket/ App. Number	Annota.	FT. NT.
<u>Cedar River</u>							
S: 12 T: 16 R: 6W Nance Frank W Held	Pump	IR	.59	08/24/1954	A 6633		K
Frank W Held	Pump	IR	.59	02/03/1999	A 17728	A-6633	D
S: 7 T: 16 R: 5W Nance Dale Sonderup	Pump	IR	3.04	03/20/1970	A 11893		
Tommy F & Margie Syslo	Pump	IR	.63	07/21/1975	A 13662		
<u>Loup River</u>							
S: 5 T: 16 R: 5W Nance Delaney Farms Inc	Pump	IR	1.79	04/01/1954	A 6158	A-2364C	D
Delaney Farms Inc	Pump	IR	1.80	02/14/1934	A 2364C	T-1102	K
Emil A Drozd Et Al	Pump	IR	.76	03/14/1956	A 8418	T-907	K
Emil A Drozd Et Al	Pump	IR	.81	06/26/2000	A 17879	A-8418	D
S: 4 T: 16 R: 5W Nance Sonderup Seed Farms Inc	Pump	IR	1.13	05/08/1967	A 11130		
Jim Homolka	Pump	IR	.39	03/03/1982	A 16073A		
Judith J Sonderup	Pump	IR	1.49	03/03/1982	A 16073B		
Judith J Sonderup	Pump	IR	1.56	05/08/1964	A 10368		
Valeria L Wozny	Pump	IR	4.57	03/23/1977	A 14843		
S: 3 T: 16 R: 5W Nance Judith J Sonderup	Pump	IR	2.76	01/28/1954	A 5906		
Judith J Sonderup	Pump	IR	2.76	03/14/1977	A 14800	A-5906	D
Sonderup Seed Farms Inc	Pump	IR	1.91	01/26/1959	A 9686		
S: 10 T: 16 R: 5W Nance Robert & Shellie Voichoskie	Pump	IR	.57	11/01/1956	A 8949	T-911	
Robert & Shellie Voichoskie	Pump	IR	.43	09/04/2001	A 18014A	A-8949	D
Robert & Shellie Voichoskie	Pump	IR	.34	09/04/2001	A 18014B		
<u>Plum Creek, Trib. To</u>							
S: 3 T: 18 R: 6W Boone Jim Carder	Goodwater Reservoir	ST	29.00AF	12/06/1949	A 4543		
<u>Plum Creek</u>							
S: 35 T: 18 R: 6W Nance Keith Bittner	Pump Bittner Pond	ST	32.25AF	04/09/2007	A 18502		
S: 18 T: 17 R: 5W Nance Joe M Small	Pump	IR	.63	11/19/2003	A 18201		

Surface Water Rights Data
 Claims, Applications, and Appropriations in Downstream Order
 Division No. 2A Loup River

Source Location Appropriator	Carrier Gage	Use	Grant in CFS/AF	Date of Priority	Docket/ App. Number	Annota.	FT. NT.
<u>Plum Creek</u>							
S: 19 T: 17 R: 5W Nance							
August Wetovick	Pump	IR	1.46	01/06/1972	A 12474		
August Wetovick	Pump	IR	.80	02/27/1981	A 15775		
S: 20 T: 17 R: 5W Nance							
Joe M Small	Pump	IR	1.46	08/11/2003	A 18184		
S: 29 T: 17 R: 5W Nance							
Allen Small	Pump	IR	.57	07/27/1987	A 16577		
Joe M Small	Pump	IR	.34	07/27/1987	A 16577R	P-487	
Joe M Small	Pump	IR	.76	02/06/1991	A 17047R	P-488	
Joseph M & Linda C Small	Pump	IR	.52	03/28/1961	A 9917		
S: 28 T: 17 R: 5W Nance							
Allen Small	Pump	IR	.76	02/28/1975	A 13448		
<u>Loup River</u>							
S: 1 T: 16 R: 5W Nance							
Adelbert E Zarek	Pump	IR	1.39	07/22/1983	A 16216		
Eddie T Ziemba	Pump	IR	1.31	07/26/1956	A 8689		#
LOUP RIVER POWER CANAL NEAR GENOA, NE							
S: 6 T: 16 R: 4W Nance							
Loup River Public Power District	Columbus-Genoa Canal	PR	3,500.00	09/15/1932	A 2287		5T
Loup River Public Power District	Columbus-Genoa Canal	RD		04/04/1936	A 2573	A-2287	5
Donoghue Donoghue & Donoghue	Columbus-Genoa Canal	IR	.60	10/14/1955	A 8224		K
Germaine Liebig	Columbus-Genoa Canal	IR	.71	11/01/1955	A 8241		
Nebraska Game & Parks Commission	Columbus-Genoa Canal	IR	.12	11/01/1955	A 8242A		
Viola Liebig	Columbus-Genoa Canal	IR	.38	11/01/1955	A 8242B		
Daniel & Joanne Liebig & D J Trust	Columbus-Genoa Canal	IR	.26	11/01/1955	A 8242C		
Michael R Engel	Columbus-Genoa Canal	IR	.34	12/06/1955	A 8275		
City of Columbus	Columbus-Genoa Canal	IR	.38	01/31/1956	A 8339A		K
Donald E Rodehorst Trust	Columbus-Genoa Canal	IR	.28	01/31/1956	A 8339B		K
Robert L Rodehorst Et Al	Columbus-Genoa Canal	IR	.38	01/31/1956	A 8339C		
Mila V Loseke Trust	Columbus-Genoa Canal	IR	.89	03/12/1956	A 8416		K
Philip E & Sandra J Swantek	Columbus-Genoa Canal	IR	.23	04/16/1956	A 8483A		
Philip E & Sandra J Swantek	Columbus-Genoa Canal	IR	.40	04/16/1956	A 8483B		
Kevin J & Cary J Cromwell	Columbus-Genoa Canal	IR	.10	04/16/1956	A 8483C		
Monte & Angie Swantek	Columbus-Genoa Canal	IR	.59	04/16/1956	A 8484A		K
Philip E & Sandra J Swantek	Columbus-Genoa Canal	IR	1.13	04/16/1956	A 8484B		

Surface Water Rights Data
 Claims, Applications, and Appropriations in Downstream Order
 Division No. 2A Loup River

Source Location Appropriator	Carrier Gage	Use	Grant in CFS/AF	Date of Priority	Docket/ App. Number	Annota.	FT. NT.
<u>Loup River</u>							
S: 6 T: 16 R: 4W Nance							
Philip E & Sandra J Swantek	Columbus-Genoa Canal	IR	1.13	04/16/1956	A 8484B		
Bradley E Cromwell	Columbus-Genoa Canal	IR	.51	04/16/1956	A 8485		K
Kevin J & Cary J Cromwell	Columbus-Genoa Canal	IR	.59	04/16/1956	A 8486A		K
Kevin J & Cary J Cromwell	Columbus-Genoa Canal	IR	.06	04/16/1956	A 8486B	A-2812	D
Jon R Reins	Columbus-Genoa Canal	IR	.63	04/25/1956	A 8511		K
David W Sprunk Et al	Columbus-Genoa Canal	IR	1.58	05/04/1956	A 8536A		K
Philip E & Sandra J Swantek	Columbus-Genoa Canal	IR	.40	05/04/1956	A 8536B		
Jon R Reins	Columbus-Genoa Canal	IR	.32	06/15/1956	A 8616		K
Marian M Gossman	Columbus-Genoa Canal	IR	.23	06/22/1956	A 8642		K
Schreiner Brown & Brown	Columbus-Genoa Canal	IR	.96	08/30/1956	A 8789		K
Philip E & Sandra Jane Swantek	Columbus-Genoa Canal	IR	1.32	10/01/1956	A 8873		
C David Elm	Columbus-Genoa Canal	IR	.96	12/19/1956	A 9047		
Donoghue Donoghue & Donoghue	Columbus-Genoa Canal	IR	.27	01/25/1957	A 9140A		
Donoghue & Donoghue	Columbus-Genoa Canal	IR	.02	01/25/1957	A 9140B		
Kevin J & Cary J Cromwell	Columbus-Genoa Canal	IR	.13	03/01/1957	A 9275A		K
Kevin J & Cary J Cromwell	Columbus-Genoa Canal	IR	.14	03/01/1957	A 9275B	A-2812	D
Kevin J & Cary J Cromwell	Columbus-Genoa Canal	IR	.24	03/01/1957	A 9275C	A-8486A	D
Alice Sprunk	Columbus-Genoa Canal	IR	1.95	01/05/1959	A 9677		
Russell P & Judy R Nelson	Columbus-Genoa Canal	IR	1.03	12/05/1963	A 10264		
David W Sprunk Et al	Columbus-Genoa Canal	IR	1.07	03/25/1964	A 10333		K
Eugene F Donoghue	Columbus-Genoa Canal	IR	.20	04/06/1965	A 10608A	T-1111	K
Clare Will	Columbus-Genoa Canal	IR	.44	04/06/1965	A 10608B	T-1111	
Leroy & Alice Rupp	Columbus-Genoa Canal	IR	1.57	04/12/1965	A 10613		
Edward F & Janice M Drozd	Columbus-Genoa Canal	IR	.43	04/21/1965	A 10619A	T-872	}K
Allan C Mohr	Columbus-Genoa Canal	IR	.76	04/21/1965	A 10619B	T-872	}K
Daniel L Sprunk	Columbus-Genoa Canal	IR	.62	07/07/1965	A 10653		K
Herman H Schumacher	Columbus-Genoa Canal	IR	1.63	02/27/1967	A 11051		
Leroy & Alice Rupp	Columbus-Genoa Canal	IR	.97	03/10/1967	A 11068	T-631	
Samson Inc	Columbus-Genoa Canal	IR	2.86	12/18/1967	A 11293		
Westmeyer & Westemeyer	Columbus-Genoa Canal	IR	.31	03/28/1969	A 11680		K
Samuel P & Anita Drinnin Jr	Columbus-Genoa Canal	IR	1.78	03/02/1970	A 11880A		K
Samuel P & Anita Drinnin Jr	Columbus-Genoa Canal	IR	.10	03/02/1970	A 11880B		
C David Elm	Columbus-Genoa Canal	IR	1.62	05/10/1971	A 12250		
Leroy Sprunk	Columbus-Genoa Canal	IR	1.67	10/20/1971	A 12405		

Surface Water Rights Data
 Claims, Applications, and Appropriations in Downstream Order
 Division No. 2A Loup River

Source Location Appropriator	Carrier Gage	Use	Grant in CFS/AF	Date of Priority	Docket/ App. Number	Annota.	FT. NT.
<u>Loup River</u>							
S: 6 T: 16 R: 4W Nance							
Leroy Sprunk	Columbus-Genoa Canal	IR	1.67	10/20/1971	A 12405		
James G & Carrie L Shanle	Columbus-Genoa Canal	IR	.57	05/30/1972	A 12646		
Timothy R Sprunk	Columbus-Genoa Canal	IR	1.04	06/07/1974	A 13045		
Marian M Gossman	Columbus-Genoa Canal	IR	1.44	01/13/1975	A 13354		
C David Elm	Columbus-Genoa Canal	IR	2.02	01/21/1975	A 13365		
Wallace & Dorothy Berchtold	Columbus-Genoa Canal	IR	.33	03/17/1975	A 13476		K
Hillcrest Acres Inc	Columbus-Genoa Canal	IR	.80	03/28/1975	A 13505		K
Mohr Raemakers	Columbus-Genoa Canal	IR	.57	06/18/1975	A 13625A	T-947	K
Jerry & Marilyn Mohr	Columbus-Genoa Canal	IR	.50	06/18/1975	A 13625B	T-947	
Robert H & Constance Clausen	Columbus-Genoa Canal	IR	.11	02/09/1976	A 14002A		K
Henry R Clausen	Columbus-Genoa Canal	IR	.53	02/09/1976	A 14002B		
Wallace & Dorothy Berchtold	Columbus-Genoa Canal	IR	1.09	02/09/1976	A 14003		K
Darwin R & Yvonne M Sieh	Columbus-Genoa Canal	IR	.20	12/08/1976	A 14582A		K
Darwin R Sieh	Columbus-Genoa Canal	IR	.89	12/08/1976	A 14582B		
Michael R Engel	Columbus-Genoa Canal	IR	1.68	01/03/1977	A 14623		
Eugene F Donoghue	Columbus-Genoa Canal	IR	.38	01/21/1977	A 14651A		
Donoghue & Donoghue	Columbus-Genoa Canal	IR	.82	01/21/1977	A 14651B		
Eugene F Donoghue	Columbus-Genoa Canal	IR	.14	02/14/1977	A 14706A	T-1112	K
Clare Will	Columbus-Genoa Canal	IR	.32	02/14/1977	A 14706B	T-1112	
Francis J Shanle	Columbus-Genoa Canal	IR	1.71	02/14/1977	A 14712		
Veronica C Kiuntke	Columbus-Genoa Canal	IR	1.00	10/26/1978	A 15357		
Francis Jacobsen	Columbus-Genoa Canal	IR	.43	04/27/1979	A 15469		K
Edward F & Janice M Drozd	Columbus-Genoa Canal	IR	.41	08/11/1980	A 15705A		K
Allan C Mohr	Columbus-Genoa Canal	IR	.72	08/11/1980	A 15705B		K
Carl Johannes	Columbus-Genoa Canal	IR	1.03	06/25/1981	A 15903		
Michael R Engel	Columbus-Genoa Canal	IR	.80	11/08/1983	A 16252	A-8275	D
Hillcrest Acres Inc	Columbus-Genoa Canal	IR	.16	07/31/1984	A 16317		
Tom & Merline Sprunk	Columbus-Genoa Canal	IR	1.57	01/15/1988	A 16615		K
Lorenz Rodehorst	Columbus-Genoa Canal	IR	.29	07/17/1989	A 16847A		
Donald E Rodehorst Trust	Columbus-Genoa Canal	IR	.23	07/17/1989	A 16847B		
Donald E Rodehorst Trust	Columbus-Genoa Canal	IR	.03	07/17/1989	A 16847C	A-8339B	D
Donald E Rodehorst Trust	Columbus-Genoa Canal	IR	.04	07/17/1989	A 16847D		
Evelyn Gleeson	Columbus-Genoa Canal	IR	.56	01/23/1990	A 16915		
Carroll J Jaixen	Columbus-Genoa Canal	IR	1.07	03/20/1990	A 16947		K

Surface Water Rights Data
 Claims, Applications, and Appropriations in Downstream Order
 Division No. 2A Loup River

Source Location Appropriator	Carrier Gage	Use	Grant in CFS/AF	Date of Priority	Docket/ App. Number	Annota.	FT. NT.
<u>Loup River</u>							
S: 6 T: 16 R: 4W Nance							
Carroll J Jaixen	Columbus-Genoa Canal	IR	1.07	03/20/1990	A 16947		K
Donald E Rodehorst Trust	Columbus-Genoa Canal	IR	.25	12/16/1998	A 17719	A-8339B	D
Michael R Engel	Columbus-Genoa Canal	IR	.33	02/02/1999	A 17727	A-8275	D
Daniel L Sprunk	Columbus-Genoa Canal	IR	1.58	03/11/1999	A 17748A	A-8536A	D
Daniel L Sprunk	Columbus-Genoa Canal	IR	.09	03/11/1999	A 17748B		
Kevin J & Cary J Cromwell	Columbus-Genoa Canal	IR	.87	03/15/1999	A 17750A		
Kevin J & Cary J Cromwell	Columbus-Genoa Canal	IR	.08	03/15/1999	A 17750B	A-2812	D
Kevin J & Cary J Cromwell	Columbus-Genoa Canal	IR	.16	03/15/1999	A 17750C	A-8486A	D
City of Columbus	Columbus-Genoa Canal	IR	.38	04/23/1999	A 17764	A-8339A	D
Philip E & Sandra J Swantek	Columbus-Genoa Canal	IR	.84	07/02/1999	A 17778A	A-8483A	D
Philip E & Sandra J Swantek	Columbus-Genoa Canal	IR	.40	07/02/1999	A 17778B	A-8483B	D
Philip E & Sandra J Swantek	Columbus-Genoa Canal	IR	1.12	07/02/1999	A 17778C	A-8484B	D
Philip E & Sandra J Swantek	Columbus-Genoa Canal	IR	.41	07/02/1999	A 17778D	A-8536	D
Philip E & Sandra J Swantek	Columbus-Genoa Canal	IR	.46	07/02/1999	A 17778E		
Monte & Angie Swantek	Columbus-Genoa Canal	IR	.59	07/20/1999	A 17780A	A-8484A	D
Monte & Angie Swantek	Columbus-Genoa Canal	IR	.48	07/20/1999	A 17780B		K
Carroll J & Beverly Jaixen	Columbus-Genoa Canal	IR	.37	06/13/2000	A 17868A	A-16947	D
Carroll J & Beverly Jaixen	Columbus-Genoa Canal	IR	.70	06/13/2000	A 17868B		
Jon R Reins	Columbus-Genoa Canal	IR	.64	06/30/2000	A 17883A	A-8511	D
Jon R Reins	Columbus-Genoa Canal	IR	.32	06/30/2000	A 17883B	A-8616	D
Mila V Loseke Trust	Columbus-Genoa Canal	IR	.88	07/17/2000	A 17889	A-8416	D
Mohr Raemakers	Columbus-Genoa Canal	IR	1.00	01/07/2002	A 18028A	T-946	
Jerry & Marilyn Mohr	Columbus-Genoa Canal	IR	.89	01/07/2002	A 18028B	T-946	
Jerry & Marilyn Mohr	Columbus-Genoa Canal	IR	.20	01/07/2002	A 18028C		K
Irvin Mueller	Columbus-Genoa Canal	DO	.17	10/09/2002	A 18110A		
Preferred Rocks of Genoa LLC	Columbus-Genoa Canal	MF	2.23	11/09/2006	A 18429		
Preferred Rocks of Genoa LLC	Columbus-Genoa Canal	MF	4.45	07/11/2007	A 18523	A-18429	D
A D M Corn Processing	Columbus-Genoa Canal	CO	56.00	11/21/2006	A 18432		
S: 28 T: 17 R: 4W Nance							
Allan C Mohr	Columbus-Genoa Canal	IR	.72	03/23/1998	A 17651	T-892	#
LOUP RIVER NEAR GENOA, NE							
LOUP R POWER CANAL RTRN AT COLUMBUS, NE							

Surface Water Rights Data
 Claims, Applications, and Appropriations in Downstream Order
 Division No. 2A Loup River

Source Location Appropriator	Carrier Gage	Use	Grant in CFS/AF	Date of Priority	Docket/ App. Number	Annota.	FT. NT.
<u>Loup River</u>							
S: 23 T: 17 R: 1W Platte Roy D & Maxine Reinke	Pump LOUP RIVER AT COLUMBUS, NE	IR	.97	04/05/1993	A 17262		#K
<u>Beaver Creek, Trib. To</u>							
S: 1 T: 22 R: 9W Wheeler Charles J & Carolyn J Jennings	Jennings Reservoir	ST	33.50AF	06/30/1970	A 11985		
<u>Beaver Creek</u>							
S: 23 T: 22 R: 8W Boone M Judd Wagner	Pump	IR	.40	01/13/1977	A 14625		K
S: 30 T: 22 R: 7W Boone Rob Lee Robinson	Pump	IR	3.58	03/15/1966	A 10802		K
S: 31 T: 22 R: 7W Boone Frederick H Tiede	Pump	IR	.65	03/28/1975	A 13507		K
S: 32 T: 22 R: 7W Boone David L Schrad	Pump	IR	.82	02/17/1976	A 14031	T-477	K
S: 33 T: 22 R: 7W Boone Douglas E Koch	Pump	IR	1.20	06/02/1988	A 16654		
Ronald D Coakes	Pump	IR	.86	04/02/1964	A 10341		K
S: 3 T: 21 R: 7W Boone Robert J Heying	Pump	IR	.27	05/23/1956	A 8580		K
S: 10 T: 21 R: 7W Boone Lavern L & Dianne M Scholl	Pump	IR	.40	07/01/1959	A 9738		
S: 3 T: 21 R: 7W Boone Lavern L & Dianne M Scholl	Pump	IR	.21	03/26/1937	A 2722		K
Lavern L & Dianne M Scholl	Pump	IR	.36	04/19/2001	A 17974	A-2722	D
S: 10 T: 21 R: 7W Boone Fred C Spieker	Pump	IR	.09	03/10/1969	A 11663	T-486	K
Fred C Spieker	Pump	IR	.15	03/10/1969	A 11663	A-2665	D
Fred C Spieker	Pump	IR	.45	12/01/1936	A 2665		K
Fred C Spieker	Pump	IR	.61	03/22/1999	A 17754	A-2665	D
Robert J Sr & Rosemary E Heying	Pump	IR	.35	09/21/1939	A 2969		
Robert J Sr & Rosemary E Heying	Pump	IR	.04	04/18/1940	A 3140		
Heying Sr & Heying	Pump	IR	.35	07/29/1997	A 17606A	A-2969	D
Heying Sr & Heying	Pump	IR	.04	07/29/1997	A 17606B	A-3140	D
Heying Sr & Heying	Pump	IR	.03	07/29/1997	A 17606C		

Surface Water Rights Data
 Claims, Applications, and Appropriations in Downstream Order
 Division No. 2A Loup River

Source Location Appropriator	Carrier Gage	Use	Grant in CFS/AF	Date of Priority	Docket/ App. Number	Annota.	FT. NT.
<u>Beaver Creek</u>							
S: 10 T: 21 R: 7W Boone Heying Sr & Heying	Pump	IR	.03	07/29/1997	A 17606C		
S: 14 T: 21 R: 7W Boone Niewohner Farms Partnership	Pump	IR	1.49	04/29/1955	A 7420		K
Niewohner Farms Partnership	Pump	IR	1.48	11/23/1999	A 17799A	A-7420	D
Niewohner Farms Partnership	Pump	IR	1.00	11/23/1999	A 17799B		
Kenneth Luettel	Pump	IR	.59	03/18/1965	A 10573		K
S: 23 T: 21 R: 7W Boone Robert P Zoucha	Pump	IR	1.86	06/30/1970	A 11983		K
Darrel Carlson	Pump	IR	1.90	01/22/1959	A 9684	T-950	
S: 26 T: 21 R: 7W Boone Merlin L Weber Jr	Pump	IR	1.35	03/28/1966	A 10810		#
Otto Jenny	Pump	IR	.39	04/29/1955	A 7421R	T-374	
Otto Jenny	Pump	IR	.92	11/04/1994	A 17416	A-7421	D
Darrel Carlson	Pump	IR	.85	08/20/1979	A 15564		
S: 23 T: 21 R: 7W Boone Darrel Carlson	Pump	IR	.74	07/18/1997	A 17598	T-951	
S: 26 T: 21 R: 7W Boone Merlin L Weber Jr	Pump	IR	.83	02/22/1980	A 15623		
S: 35 T: 21 R: 7W Boone Ardith I Sallach Et Al	Pump	IR	.13	01/23/1956	A 8325		K
S: 36 T: 21 R: 7W Boone Scott Sallach	Pump	IR	.69	05/02/1955	A 7430		
Scott Sallach	Pump	IR	.47	02/22/1980	A 15624		K
S: 1 T: 20 R: 7W Boone Douglas Stuhr	Pump	IR	.60	10/08/1956	A 8888		K
Douglas Stuhr	Pump	IR	.89	03/30/1998	A 17656	A-8888	D
Lawrence Stuhr	Pump	IR	.71	09/01/1937	A 2779		
Lawrence Stuhr	Pump	IR	.71	05/16/1957	A 9500	A-2779	D
Lawrence Stuhr	Pump	IR	.21	05/16/1957	A 9500		
Lawrence Stuhr	Pump	IR	2.60	05/16/1957	A 9499		K
S: 7 T: 20 R: 6W Boone Albion Airport Authority	Pump	IR	.56	06/11/1981	A 15891	T-475	K
Kimberly J & Tracy A Coakes	Pump	IR	.26	10/09/1956	A 8891		K

Surface Water Rights Data
 Claims, Applications, and Appropriations in Downstream Order
 Division No. 2A Loup River

Source Location Appropriator	Carrier Gage	Use	Grant in CFS/AF	Date of Priority	Docket/ App. Number	Annota.	FT. NT.
<u>Beaver Creek</u>							
S: 7 T: 20 R: 6W Boone							
Kimberly J & Tracy A Coakes	Pump	IR	.26	10/09/1956	A 8891		K
John & Jody Brengelman	Pump	IR	.90	11/06/1956	A 8955		
John & Jody Brengelman	Pump	IR	1.06	06/09/2000	A 17866	A-8955	D
Robert L Gray Sr	Pump	IR	.87	12/20/1943	A 3665		
Robert L Gray Sr	Pump	IR	1.20	06/15/1999	A 17772	A-3665	D
S: 17 T: 20 R: 6W Boone							
Gene M & Dorothy J Atwood	Pump	IR	.77	07/11/1958	A 9634	T-975	K
Gene M & Dorothy J Atwood	Pump	IR	.55	04/19/1955	A 7316		
Gene M & Dorothy J Atwood	Pump	IR	.55	03/20/2000	A 17829A	A-7316	D
Gene M & Dorothy J Atwood	Pump	IR	1.04	03/20/2000	A 17829B	T-976	
S: 16 T: 20 R: 6W Boone							
Tom & Steven & Jill Johnson	Pump	IR	.30	02/11/1949	A 4433		
<u>Beaver Creek, Trib. To</u>							
S: 28 T: 20 R: 6W Boone							
Harlan B Kohtz	Kohtz-City of Albion Res.	ST	37.30AF	12/13/1967	A 11286		
S: 15 T: 21 R: 6W Boone							
Niewohner Brothers	Contributing Reservoir 3b	ST	21.00AF	04/11/2002	A 18060		
Niewohner Brothers	Reservoir 3B	WS	66.50AF	04/11/2002	A 18061		
<u>Beaver Creek</u>							
S: 25 T: 20 R: 6W Boone							
Loren S Goodwater	Pump	IR	.06	04/16/1955	A 7311		K
<u>O'Neil Valley, Trib. To</u>							
S: 23 T: 21 R: 6W Boone							
Niewohner Brothers	Niewohner Brothers Reservoir	WS	106.00AF	10/01/1998	A 17704		
<u>Beaver Creek</u>							
S: 21 T: 19 R: 5W Boone							
David L Zurovski	Pump	IR	.38	05/12/1955	A 7464		K
<u>Beaver Creek, Trib. To</u>							
S: 28 T: 19 R: 5W Boone							
Duane L Choat	Pump	IR	.60	03/22/1977	A 14838		&K
Clark Bryan	Pump	IR	.67	09/13/1976	A 14459	T-482	&K
Clark Bryan	Pump	IR	.24	08/24/2000	A 17909	A-14459	D

Surface Water Rights Data
 Claims, Applications, and Appropriations in Downstream Order
 Division No. 2A Loup River

Source Location Appropriator	Carrier Gage	Use	Grant in CFS/AF	Date of Priority	Docket/ App. Number	Annota.	FT. NT.
<u>Beaver Creek</u>							
S: 2 T: 18 R: 5W Boone Jerry W & Lila Carter	Pump	IR	.40	10/19/1956	A 8921		K
Jerry W & Lila Carter	Pump	IR	.04	10/19/1956	A 8918		K
S: 12 T: 18 R: 5W Boone James L & Joseph D Roberts	Pump	IR	.06	01/25/1954	A 5892A		K
Roberts & Sons Inc	Pump	IR	.01	01/25/1954	A 5892B		
<u>Bogus Creek, Trib. To</u>							
S: 15 T: 18 R: 5W Boone Roberts Brothers	Roberts Reservoir	ST	49.80AF	10/16/1968	A 11571		
<u>Beaver Creek</u>							
S: 20 T: 18 R: 4W Nance Michael N Connelly	Pump	IR	.38	03/26/1956	A 8449A		K
Rolaine Blaser Trust	Pump	IR	.05	03/26/1956	A 8449B		
<u>Beaver Creek, Trib. To</u>							
S: 16 T: 18 R: 4W Platte Platte County	David Korus Reservoir	ST	33.00AF	08/11/1980	A 15703		
<u>Beaver Creek</u>							
S: 32 T: 18 R: 4W Nance James A & Carol Homolka	Pump	IR	.17	01/20/1971	A 12144		K
S: 4 T: 17 R: 4W Nance Gayle M Warner Trust	Pump	IR	1.13	01/21/1963	A 10142		
S: 3 T: 17 R: 4W Nance Roy & Alice Cline	Pump	IR	.52	09/01/1992	A 17220A		
Roy & Alice Cline	Pump	IR	.67	09/01/1992	A 17220B		
S: 10 T: 17 R: 4W Nance Edward A Johnson	Pump	IR	1.11	10/18/1956	A 8911	T-424	K
Edward A Johnson	Pump	IR	.84	09/26/2000	A 17914B	A-8911	D
Edward A Johnson	Pump	IR	.13	09/26/2000	A 17914A		
Donald E & Alyce Fisher	Pump	IR	.50	07/08/1933	A 2329A		
Edward A Johnson	Pump	IR	.49	07/08/1933	A 2329B		
S: 15 T: 17 R: 4W Nance Stan & Bruce Lee Umbarger	Pump	IR	.14	02/08/1938	A 2835		K
Stan & Bruce Lee Umbarger	Pump	IR	.53	04/06/1995	A 17443B	A-2835	D

Surface Water Rights Data
 Claims, Applications, and Appropriations in Downstream Order
 Division No. 2A Loup River

Source Location Appropriator	Carrier Gage	Use	Grant in CFS/AF	Date of Priority	Docket/ App. Number	Annota.	FT. NT.
<u>Beaver Creek</u>							
S: 14 T: 17 R: 4W Nance Mahoneys Inc	Pump	IR	.89	02/06/1976	A 13997R	T-498	
Mahoneys Inc	Pump	IR	.34	11/04/1996	A 17545	A-13997R	D
S: 15 T: 17 R: 4W Nance George A And Erma J Umbarger	Pump	IR	1.64	04/06/1995	A 17443A		
Stan Umbarger	Pump	IR	.28	02/11/1999	A 17733		
S: 14 T: 17 R: 4W Nance Bradley E Cromwell	Pump	IR	.50	10/27/1938	A 2893A		
Bradley E Cromwell	Pump	IR	1.23	01/29/1999	A 17723A	A-2893A	D
S: 15 T: 17 R: 4W Nance George A And Erma J Umbarger	Pump	IR	.43	01/07/1955	A 6985		K
George A And Erma J Umbarger	Pump	IR	.63	04/06/1995	A 17443C	A-6985	D
S: 23 T: 17 R: 4W Nance Bradley E Cromwell	Pump	IR	.15	10/27/1938	A 2893B	T-435	K
S: 14 T: 17 R: 4W Nance Bradley E Cromwell	Pump	IR	.11	10/18/1956	A 8910		K
S: 23 T: 17 R: 4W Nance Bradley E Cromwell	Pump	IR	1.20	01/29/1999	A 17723B	A-2893B	D
S: 10 T: 17 R: 4W Nance William F & Rita M Swantek	Pump	IR	.24	06/05/1962	A 10073B		
William F & Rita M Swantek	Pump	IR	.67	04/17/1997	A 17575A	A-10073B	D
S: 14 T: 17 R: 4W Nance William F & Rita M Swantek	Pump	IR	.38	04/17/1997	A 17575B	A-10073B	D
Joseph H & Janet C Swantek	Pump	IR	.05	06/05/1962	A 10073A		
Joseph H & Janet C Swantek	Pump	IR	.20	12/21/1995	A 17498	A-10073A	D
Carl J Schroder Jr	Windmill Project	IR	.01	03/31/1896	A 277		#K
BEAVER CREEK AT GENOA, NE							
S: 24 T: 17 R: 4W Nance Kevin J & Cary J Cromwell	Pump	IR	1.00	08/21/1956	A 8764		
Kevin J & Cary J Cromwell	Genoa Ranch Canal	IR	.29	12/06/1937	A 2812		
Patrick A & Shirley A Pfeifer	Pump	IR	.76	02/14/1992	A 17142		
<u>Loup River</u>							
S: 15 T: 17 R: 3W Platte Randy & Nicole Johnson Hamling	Pump	IR	.66	01/17/1972	A 12483		

Surface Water Rights Data
 Claims, Applications, and Appropriations in Downstream Order
 Division No. 2A Loup River

Source Location Appropriator	Carrier Gage	Use	Grant in CFS/AF	Date of Priority	Docket/ App. Number	Annota.	FT. NT.
<u>Looking Glass Creek</u>							
S: 32 T: 18 R: 3W Platte Dale L & Sharon K Ternus	Pump	IR	.79	02/19/1957	A 9225		K
S: 5 T: 17 R: 3W Platte Dana & Judy Christman	Pump	IR	.94	07/26/1941	A 3472		
S: 8 T: 17 R: 3W Platte C David Elm	Pump	IR	.47	09/19/1955	A 8133		K
C David Elm	Pump	IR	.47	07/14/2000	A 17887	A-8133	D
Russell P & Judy R Nelson	Pump	IR	1.20	10/26/1956	A 8935		
Gladys H Pierson	Pump	IR	.26	08/25/1955	A 8031		K
Gladys H Pierson	Pump	IR	.25	06/20/2000	A 17872	A-8031	D
S: 17 T: 17 R: 3W Platte Ramaeker Farms Inc	Pump	IR	.82	02/19/1951	A 4802		K
Ramaeker Farms Inc	Pump	IR	.83	02/11/2002	A 18040B	A-4802	D
Ramaeker Farms Inc	Pump	IR	.27	02/11/2002	A 18040A		
Russell P & Judy R Nelson	Pump	IR	.86	12/29/1956	A 9068		
<u>Lost Creek</u>							
S: 27 T: 18 R: 2W Platte Richard H Reins	Pump	IR	.53	09/09/1954	A 6684		K
<u>Oconee Drain</u>							
S: 3 T: 17 R: 2W Platte North Bank Farms	Pump	IR	.27	03/08/1945	A 3813		K
<u>Barnum Creek</u>							
S: 32 T: 17 R: 1E Platte Sharelyn Drummond	Pump	IR	1.08	10/10/1941	A 3517		
<u>Platte River</u>							
S: 35 T: 17 R: 1E Platte Nebraska Game & Parks Commission	End of Reach	IF		11/30/1993	A 17329		2
Nebraska Game & Parks Commission	Start of Reach	IF	1,800.00	11/30/1993	A 17330		2
<u>Clear Creek, Trib. To</u>							
S: 2 T: 14 R: 4W Polk Central Platte NRD	Carlson Reservoir	ST	76.60AF	08/12/1981	A 15965		
S: 24 T: 14 R: 4W Polk Anthony E & Kathy J Kresha	Berck Reservoir	ST	30.78AF	06/20/1962	A 10082		

Surface Water Rights Data
 Claims, Applications, and Appropriations in Downstream Order
 Division No. 2A Loup River

Source Location Appropriator	Carrier Gage	Use	Grant in CFS/AF	Date of Priority	Docket/ App. Number	Annota.	FT. NT.
<u>Clear Creek, Trib. To</u>							
S: 18 T: 14 R: 3W Polk Philip Kaczor	Kaczor Reservoir	ST	151.51AF	05/27/1964	A 10374		
S: 7 T: 14 R: 3W Polk Marjorie J Peterson	Peterson Reservoir	ST	42.60AF	05/31/1974	A 13040		
S: 6 T: 14 R: 3W Polk Central Platte NRD	Clear Creek Reservoir	ST	140.80AF	05/07/1979	A 15475		
S: 35 T: 15 R: 3W Polk Central Platte NRD	Monson Reservoir	ST	30.50AF	05/07/1979	A 15473		
S: 26 T: 15 R: 3W Polk Mark J Wyman	Pump	IR	.31	03/23/1972	A 12560		&
S: 25 T: 15 R: 3W Polk Central Platte NRD	Burritt Reservoir	ST	22.10AF	05/07/1979	A 15474		
S: 31 T: 15 R: 2W Polk Central Platte NRD	Mettink Reservoir	ST	19.70AF	08/01/1977	A 15059		
S: 30 T: 15 R: 2W Polk Central Platte NRD	Wyman Reservoir	ST	76.00AF	05/16/1980	A 15648		
S: 22 T: 15 R: 2W Polk Central Platte NRD	Richards-Johanson Res.	ST	4.40AF	02/13/1985	A 16354		
<u>Clear Creek</u>							
S: 21 T: 16 R: 1W Polk Laura Houser	Hegi Reservoir CLEAR CREEK 1.75 MI WEST OF POLK CO. LINE	ST	1.55AF	05/29/1942	A 3571		#
<u>Clear Creek, Trib. To</u>							
S: 16 T: 15 R: 1W Polk Central Platte NRD	Lone Star Reservoir	ST	52.40AF	05/16/1980	A 15649		
S: 10 T: 15 R: 1W Polk Central Platte NRD	Benda-Nekl Reservoir	ST	6.80AF	02/13/1985	A 16355		
S: 11 T: 15 R: 1W Polk Central Platte NRD	Wallace Benda Reservoir	ST	3.40AF	02/13/1985	A 16356		
S: 12 T: 15 R: 1W Polk Central Platte NRD	Micek Reservoir-West	ST	7.50AF	08/12/1981	A 15966		
Central Platte NRD	Micek Reservoir-East	ST	4.70AF	08/12/1981	A 15967		

Surface Water Rights Data
 Claims, Applications, and Appropriations in Downstream Order
 Division No. 2A Loup River

Source Location Appropriator	Carrier Gage	Use	Grant in CFS/AF	Date of Priority	Docket/ App. Number	Annota.	FT. NT.
<u>Clear Creek</u>							
S: 7 T: 16 R: 1E Butler Neal E & Thala P Hasselbalch	Behlen Reservoir	ST	2.48AF	10/09/1964	A 10452		
<u>Clear Creek, Trib. To</u>							
S: 32 T: 16 R: 1E Butler Lower Platte North Natural Resources District	Bellwood Reservoir 3-A	ST	56.30AF	02/23/1965	A 10542		
<u>Wilson Creek, Trib. To</u>							
S: 8 T: 15 R: 1E Butler Debra Dolezal Bosshart	Gruenewald Reservoir	ST	60.50AF	03/22/1973	A 12837		
<u>Wilson Creek</u>							
S: 3 T: 15 R: 1E Butler Lower Platte North Natural Resources District	Bellwood Reservoir 3-B	ST	87.30AF	03/19/1973	A 12834		
<u>Wilson Creek, Trib. To</u>							
S: 33 T: 16 R: 1E Butler Lower Platte North Natural Resources District	Bellwood Reservoir 3-C	ST	29.00AF	11/05/1965	A 10712		
<u>Wilson Creek</u>							
S: 11 T: 16 R: 1E Butler Kenneth C Krafka	Pump	IR	1.19	06/09/1976	A 14265		
<u>Clear Creek</u>							
S: 7 T: 16 R: 2E Butler Sadie Alshouse Liv Trst	Pump	IR	1.20	04/11/1972	A 12584		
<u>Elm Creek</u>							
S: 36 T: 16 R: 1E Butler Lower Platte North Natural Resources District	Bellwood Reservoir 2-C	ST	391.50AF	07/22/1991	A 17094		
<u>Clear Creek</u>							
S: 7 T: 16 R: 2E Butler Donald & Mary Ann Romshek	Pump	IR	2.39	11/12/1970	A 12112		
S: 8 T: 16 R: 2E Butler Ralph Romshek	Pump	IR	1.36	01/21/1957	A 9116		
<u>Platte River, Trib. To</u>							
S: 8 T: 16 R: 2E Butler Ralph Romshek	Pump	IR	1.32	03/11/1971	A 12183		
S: 32 T: 16 R: 2E Butler Lower Platte North Natural Resources District	Bellwood Reservoir 6-F	ST	35.30AF	04/22/1969	A 11691		

Surface Water Rights Data
 Claims, Applications, and Appropriations in Downstream Order
 Division No. 2A Loup River

Source Location Appropriator	Carrier Gage	Use	Grant in CFS/AF	Date of Priority	Docket/ App. Number	Annota.	FT. NT.
<u>Platte River, Trib. To</u>							
S: 6 T: 15 R: 2E Butler							
Lower Platte North Natural Resources District	Bellwood Reservoir 6-E	ST	22.20AF	07/23/1968	A 11506		
Lower Platte North Natural Resources District	Bellwood Reservoir 6-G	ST	17.10AF	06/06/1977	A 14968		
<u>Deer Creek</u>							
S: 11 T: 15 R: 2E Butler							
Max Birkel & Hook	Pump	IR	2.99	07/28/1975	A 13687		
Max Birkel & Hook	Peter Birkel Res. No. 1	ST	14.50AF	08/20/1975	A 13749		
Max Birkel & Hook	Peter Birkel Res. No. 1	SS	15.80AF	04/08/1976	A 14168	A-13749	A
Max Birkel & Hook	Peter Birkel Res. No. 1	SS	40.00AF	05/19/1978	A 15261	A-13749	A
Max Birkel & Hook	Peter Birkel Res. No. 1	SS	70.30AF	11/08/1979	A 15599	A-13749	O
<u>Peter Birkel Reservoir No. 1</u>							
S: 11 T: 15 R: 2E Butler							
Max Birkel & Hook	Pump	SI		03/31/1976	A 14134	A-13687	
<u>Deer Creek</u>							
S: 11 T: 15 R: 2E Butler							
Hilger Farms Inc	Deer Creek Reservoir	ST	41.20AF	11/03/1980	A 15726		
<u>Deer Creek Reservoir</u>							
S: 11 T: 15 R: 2E Butler							
Hilger Farms Inc	Pump	SO	26.82AF	05/25/1982	A 16110A		
Gary & Kimberly Juranek	Pump	SO	26.82AF	05/25/1982	A 16110B		
<u>Deer Creek</u>							
S: 10 T: 15 R: 2E Butler							
Gary D & Deette J Siffring	Martin Reservoir	ST	26.00AF	03/17/1956	A 8431		
Lower Platte North Natural Resources District	Bellwood Reservoir 5-H	ST	143.30AF	06/25/1969	A 11739		
<u>Bellwood Reservoir 5-H</u>							
S: 10 T: 15 R: 2E Butler							
Lower Platte North Natural Resources District	Pump	SO		09/23/1976	A 14478		K
<u>Deer Creek</u>							
S: 34 T: 16 R: 2E Butler							
Lower Platte North Natural Resources District	Bellwood Reservoir 5-K	ST	36.10AF	03/19/1973	A 12833		
<u>Deer Creek, Trib. To</u>							
S: 33 T: 16 R: 2E Butler							
Lower Platte North Natural Resources District	Bellwood Reservoir 5-J	ST	26.50AF	11/05/1965	A 10711		
Lower Platte North Natural Resources District	Bellwood Reservoir 5-D	ST	9.70AF	02/23/1965	A 10541		

Surface Water Rights Data
 Claims, Applications, and Appropriations in Downstream Order
 Division No. 2A Loup River

Source Location Appropriator	Carrier Gage	Use	Grant in CFS/AF	Date of Priority	Docket/ App. Number	Annota.	FT. NT.
<u>Platte River</u>							
S: 11 T: 16 R: 2E Butler William E & Mary M Tomek Trust	Pump	IR	.31	04/16/1981	A 15841		K
S: 3 T: 16 R: 2E Colfax TransCanada Keystone Pipeline L P	Pump	MF	6.68	02/19/2009	A 18648		@
<u>Platte River, Trib. To</u>							
S: 32 T: 17 R: 2E Colfax Lorraine L Engel	Pump	IR	.32	07/15/1950	A 4726		&K
Lorraine L Engel	Pump	IR	.32	10/06/1997	A 17623	A-4726	D
<u>Platte River</u>							
S: 1 T: 16 R: 2E Butler William Ingwersen	Pump	IR	.86	06/04/1976	A 14252A		
Henry R Or Janice C Kobza	Pump	IR	1.14	06/04/1976	A 14252B		
S: 12 T: 16 R: 2E Butler Janice C Kobza Trust	Pump	IR	1.86	12/06/1982	A 16162		K
S: 1 T: 16 R: 2E Colfax Douglas J Kucera	Pump	IR	.96	09/23/2005	A 18347		
<u>Platte River, Trib. To</u>							
S: 35 T: 16 R: 2E Butler Lower Platte North Natural Resources District	Bellwood Reservoir 4-K	ST	18.20AF	02/23/1965	A 10543		
<u>Platte River</u>							
S: 6 T: 16 R: 3E Butler Papa Farms	Pump	IR	2.10	12/28/1970	A 12133		K
Roy M & Debra M Papa	Pump	IR	1.44	05/12/1976	A 14219		
S: 25 T: 17 R: 3E Butler Kermit Wagner Estate	Pump	IR	3.68	03/02/1978	A 15193		
<u>Bone Creek, Trib. To</u>							
S: 14 T: 15 R: 3E Butler Larry & Terry Novak	Lake C W	ST	35.45AF	05/01/1995	A 17449		
<u>Bone Creek</u>							
S: 33 T: 16 R: 3E Butler Janovy & Janovy & Schmit	Pump	IR	.82	04/04/1975	A 13534		K
<u>Bone Creek, Trib. To</u>							
S: 36 T: 16 R: 2E Butler Lower Platte North Natural Resources District	Bellwood Reservoir 4-L	ST	64.80AF	07/23/1968	A 11505		

Surface Water Rights Data
 Claims, Applications, and Appropriations in Downstream Order
 Division No. 2A Loup River

Source Location Appropriator	Carrier Gage	Use	Grant in CFS/AF	Date of Priority	Docket/ App. Number	Annota.	FT. NT.
<u>North Branch, Shell Creek</u>							
S: 1 T: 21 R: 5W Boone Paul Cederlind	Pump	IR	.67	03/03/1999	A 17742		
<u>Shell Creek</u>							
S: 33 T: 20 R: 3W Platte Anton H Klassen	Pump	IR	.28	03/08/1990	A 16942		K
S: 11 T: 19 R: 3W Platte Jarecki Brothers Partnership	Pump	IR	.50	07/27/1987	A 16579		
S: 32 T: 19 R: 2W Platte Harvey Jepsen	Pump	IR	.54	02/01/1968	A 11329		
S: 15 T: 18 R: 2W Platte John D Gronenthal	Pump	IR	1.33	05/25/1967	A 11147		K
S: 14 T: 18 R: 2W Platte Ambrose P Podraza	Pump	IR	.53	04/15/1992	A 17169		
Ambrose P Podraza	Pump	IR	.02	05/14/1955	A 7475		K
S: 13 T: 18 R: 2W Platte Kermit Wagner Estate	Pump	IR	.48	12/18/1937	A 2815		
Keith Pillen et al	Pump	IR	.16	04/26/1947	A 4069		K
S: 30 T: 18 R: 1W Platte Gary L & Connie R Novak	Pump	IR	.08	09/14/1937	A 2787A		
Nebraska Game & Parks Commission	Pump	IR	.33	09/14/1937	A 2787B		
S: 29 T: 18 R: 1W Platte William J Coan	Pump	IR	.31	03/16/1955	A 7195		
William J Coan	Pump	IR	.82	03/17/1943	A 3599		K
Norbert & Dianne Foltz	Pump	IR	.76	03/08/1965	A 10560		K
S: 21 T: 18 R: 1E Platte Walter Wilke	Pump	IR	.06	07/09/1980	A 15677		
Julian W Wilke Trust	Pump	IR	1.06	02/14/1966	A 10771		K
S: 14 T: 18 R: 1E Platte Wilke & Wilke et al	Pump	IR	.11	07/09/1956	A 8665		#K
Lawrence Lusche	Pump	IR	.48	10/26/1939	A 2997		K
<u>Loseke Creek, Trib. To</u>							
S: 25 T: 19 R: 1E Platte Lower Platte North Natural Resources District	Hollman Reservoir	ST	29.90AF	05/14/1986	A 16488		

Surface Water Rights Data
 Claims, Applications, and Appropriations in Downstream Order
 Division No. 2A Loup River

Source Location Appropriator	Carrier Gage	Use	Grant in CFS/AF	Date of Priority	Docket/ App. Number	Annota.	FT. NT.
<u>Loseke Creek, Trib. To</u>							
S: 2 T: 18 R: 1E Platte Lower Platte North Natural Resources District	Loseke-Frese Reservoir	ST	114.90AF	08/13/1976	A 14394		
S: 1 T: 18 R: 1E Platte Lower Platte North Natural Resources District	Loseke-Frese Reservoir	SS	96.50AF	02/17/2006	A 18377		O
<u>Shell Creek</u>							
S: 20 T: 18 R: 2E Colfax TransCanada Keystone Pipeline L P Pieper & Mueller	Pump Pump	MF IR	.67 .17	02/19/2009 07/28/1954	A 18646 A 6502		@ K
S: 23 T: 18 R: 2E Colfax Allen M & Kathy Ernst	Pump	IR	.14	11/17/1976	A 14562		K
S: 25 T: 18 R: 2E Colfax Pine Tree Farm Ltd Kermit & Tambri Wilshusen	Pump Pump	IR IR	.18 .69	01/15/1976 01/15/1976	A 13943A A 13943B		K K
Ervin E & Pearl A Bergt Eugene Bergt	Pump Pump	IR IR	.14 .07	10/05/1954 10/05/1956	A 6750A A 6750B		K K
S: 28 T: 18 R: 3E Colfax Orville Novak	Pump	IR	.22	05/01/1967	A 11119		K
S: 34 T: 18 R: 3E Colfax Dolores Cech	Pump	IR	.50	07/30/1954	A 6523		
Benedictine Mission House Benedictine Mission House	Pump Pump	IR IR	.24 .18	09/10/1937 09/28/1936	A 2782 A 2642		K K
S: 35 T: 18 R: 3E Colfax Benedictine Mission House	Pump	IR	.11	01/20/1940	A 3080		K
S: 36 T: 18 R: 3E Colfax Victor Mares	Pump	IR	.50	03/28/1947	A 4054		
S: 2 T: 17 R: 3E Colfax Dean Vavricek Eva Bailey	Pump Pump	IR IR	1.61 .49	02/19/1980 02/19/1980	A 15620A A 15620B		
S: 12 T: 17 R: 3E Colfax Bailey & Bailey Bailey & Bailey	Pump Pump	IR IR	.14 .15	05/19/1939 06/14/2000	A 2923 A 17870	A-2923	K D
<u>Lost Creek</u>							
S: 26 T: 17 R: 1E Platte Minnesota Corn Processors Donald H Newman	Pump Pump	IR IR	.11 .31	01/23/1957 03/24/1955	A 9130 A 7253		K

Surface Water Rights Data
 Claims, Applications, and Appropriations in Downstream Order
 Division No. 2A Loup River

Source Location Appropriator	Carrier Gage	Use	Grant in CFS/AF	Date of Priority	Docket/ App. Number	Annota.	FT. NT.
<u>Lost Creek</u>							
S: 26 T: 17 R: 1E Platte Donald H Newman	Pump	IR	.31	03/24/1955	A 7253		
Donald H Newman	Pump	IR	.61	07/31/1980	A 15696		
S: 30 T: 17 R: 2E Colfax Milan & Joanne Siefken	Pump	IR	.05	12/15/1939	A 3054		K
S: 21 T: 17 R: 2E Colfax A Glenn Kluck Company	Pump	IR	1.66	07/18/1949	A 4488		K
TransCanada Keystone Pipeline L P	Pump	MF	.67	02/19/2009	A 18647		@
S: 28 T: 17 R: 2E Colfax James J & Joann M Kaup	Pump	IR	.23	01/11/1956	A 8311		K
S: 27 T: 17 R: 2E Colfax Barta Family Ltd Ptn	Pump	IR	.22	04/16/1954	A 6207		K
Richard D & Carol S Wolta	Pump	IR	.17	08/11/1947	A 4092		K
S: 29 T: 17 R: 3E Colfax Daniel R & Elaine A Zoucha	Ballon Lake	ST	14.00AF	06/11/1934	A 2406		
S: 28 T: 17 R: 3E Colfax LaVaine Gaskill	Pump	IR	.28	12/16/1955	A 8286		
S: 22 T: 17 R: 3E Colfax City of Schuyler	Community Park Lake	ST	15.00AF	05/15/1937	A 2742		
S: 19 T: 17 R: 4E Colfax Horizon Properties Company	Pump	IR	2.13	02/04/1976	A 13990		K
<u>Platte River</u>							
S: 9 T: 17 R: 4E Colfax Riverside Acres Ltd	Pump	IR	.39	02/16/1977	A 14729		K
S: 7 T: 17 R: 5E Dodge Leigh A & Lynn K Schmale	Pump	IR	.85	07/13/1977	A 15030R	P-466	
<u>Skull Creek, Trib. To</u>							
S: 12 T: 15 R: 4E Butler Louis W Polacek	Pump	IR	.08	04/16/1971	A 12223		K
<u>Skull Creek</u>							
S: 1 T: 15 R: 4E Butler Donald Stara	Pump	IR	1.16	09/12/1996	A 17540		

Surface Water Rights Data
 Claims, Applications, and Appropriations in Downstream Order
 Division No. 2A Loup River

Source Location Appropriator	Carrier Gage	Use	Grant in CFS/AF	Date of Priority	Docket/ App. Number	Annota.	FT. NT.
<u>Skull Creek, Trib. To</u>							
S: 3 T: 15 R: 4E Butler Lower Platte North Natural Resources District	Skull Creek Reservoir 55	ST	218.10AF	08/02/1999	A 17784		
S: 23 T: 16 R: 4E Butler Randall J Fendrich	Fendrich Lake	ST	14.95AF	10/29/2002	A 18113		
<u>Skull Creek</u>							
S: 23 T: 16 R: 4E Butler Randall J Fendrich	Pump	SS	23.00AF	01/16/2003	A 18134	A-18113	C
S: 35 T: 17 R: 4E Butler Paul R & Helen M Pierce Revoc Trusts	Pump	IR	3.14	01/20/1975	A 13363		
<u>Platte River, Trib. To</u>							
S: 28 T: 17 R: 5E Saunders Elaine Walla	Walla Reservoir PLATTE RIVER AT NORTH BEND, NE	ST	27.90AF	06/19/1967	A 11181		#
S: 21 T: 17 R: 6E Saunders Robert & Miriam Schuelke	Pump	IR	.01	03/19/1955	A 7244		K
<u>Platte River</u>							
S: 21 T: 17 R: 7E Saunders Herbert Ritthaler	Pump	IR	.57	09/02/1970	A 12070		
<u>Platte River, Trib. To</u>							
S: 21 T: 17 R: 7E Saunders K Douglas Ritthaler	Pump	IR	.64	09/02/1970	A 12069		K
S: 23 T: 17 R: 7E Saunders Mid America Council	Camp Cedars Reservoir PLATTE RIVER NEAR LESHARA, NE	ST	17.80AF	09/01/1953	A 5529		
S: 25 T: 15 R: 9E Douglas Venice Woods Inc	Venice Woods Lake	ST	292.00AF	04/03/2006	A 18387		
S: 36 T: 15 R: 9E Douglas Frank S Hauptman	Hauptman's Pond	ST	3.45AF	05/14/2003	A 18166		
<u>Clear Creek, Upper</u>							
S: 8 T: 15 R: 9E Saunders Lower Platte North Natural Resources District	Clear Creek Reservoir 7-A PLATTE RIVER NEAR VENICE, NE	ST	536.80AF	05/02/1983	A 16193		#

Surface Water Rights Data
 Claims, Applications, and Appropriations in Downstream Order
 Division No. 2A Loup River

Source Location Appropriator	Carrier Gage	Use	Grant in CFS/AF	Date of Priority	Docket/ App. Number	Annota.	FT. NT.
<u>Platte River</u>							
S: 7 T: 14 R: 10E Saunders Metropolitan Utilities District of Omaha	Begin Wellfield	IG	1,000.00	10/06/1993	A 17318		
S: 20 T: 14 R: 10E Sarpy Metropolitan Utilities District of Omaha	End Wellfield	IG	1,000.00	10/06/1993	A 17318		

Surface Water Rights Data
 Claims, Applications, and Appropriations in Downstream Order
 Division No. 2B Elkhorn River and Salt Creek

Source Location Appropriator	Carrier Gage	Use	Grant in CFS/AF	Date of Priority	Docket/ App. Number	Annota.	FT. NT.
<u>Plum Creek, Trib. To</u>							
S: 34 T: 25 R: 4E Wayne Herman Dinklage Inc	Embankment No. 1 South Holding Pond	ST	25.00AF	11/06/2000	A 17928		E
Herman Dinklage Inc		WS	15.20AF	06/21/2001	A 17991		&E
<u>Elkhorn River, Trib. To</u>							
S: 33 T: 31 R: 17W Rock Frank R Ammon	Pump	IR	2.24	06/06/1966	A 10861		
S: 6 T: 29 R: 17W Rock Earl Stewart & Sons	Stewart Reservoir	ST	8.40AF	06/29/1979	A 15508		
<u>Elkhorn River</u>							
S: 22 T: 30 R: 15W Holt William J Morgan	Pump	IR	1.25	08/23/1956	A 8768		K
S: 30 T: 30 R: 14W Holt Nebraska Game & Parks Commission	Atkinson Reservoir	ST	25.00AF	11/23/1949	A 4535		
S: 5 T: 29 R: 14W Holt Terry & Cheryl Frisch	Pump	IR	.46	01/10/1963	A 10139		&K
S: 4 T: 29 R: 14W Holt Olson Industries Inc	Pump	IR	.55	03/29/1971	A 12194		
S: 14 T: 29 R: 14W Holt Robert A Randall	Pump	IR	.42	08/04/1955	A 7867		#
ELKHORN RIVER NEAR ATKINSON, NE							
S: 20 T: 29 R: 13W Holt William & Julie Tielke	Pump	IR	.34	08/24/1956	A 8775		
S: 21 T: 29 R: 13W Holt Kenneth L & Laurine Huston	Pump	IR	.61	06/23/1969	A 11736		
S: 30 T: 29 R: 12W Holt Duane C Miller	Pump	IR	.35	04/17/1956	A 8491		K
S: 27 T: 29 R: 12W Holt Gerald Schmaderer	Pump	IR	.85	06/24/1985	A 16404		
S: 36 T: 29 R: 12W Holt Arthur D Emme	Pump	IR	1.56	03/15/1955	A 7194		K
S: 32 T: 29 R: 11W Holt David L Laursen	Pump	IR	1.70	01/08/1968	A 11306		
David L Laursen	Pump	IR	2.92	04/03/1967	A 11090		

Surface Water Rights Data
 Claims, Applications, and Appropriations in Downstream Order
 Division No. 2B Elkhorn River and Salt Creek

Source Location Appropriator	Carrier Gage	Use	Grant in CFS/AF	Date of Priority	Docket/ App. Number	Annota.	FT. NT.
<u>Dry Creek</u>							
S: 4 T: 28 R: 11W Holt Cemper Land Company	Pump	IR	2.23	09/23/1975	A 13820		
<u>Elkhorn River</u>							
S: 3 T: 28 R: 11W Holt Miners Inc	Pump	IR	1.36	03/04/1966	A 10784		
Helen Kalina	Pump	IR	1.06	04/29/1974	A 13027		
S: 2 T: 28 R: 11W Holt Evelyn Laursen	Pump ELKHORN RIVER AT EWING, NE	IR	1.54	06/18/1956	A 8625		#
S: 17 T: 28 R: 10W Holt Tom Harte	Pump	IR	1.03	06/11/1984	A 16304		
<u>Elkhorn River, Trib. To</u>							
S: 26 T: 27 R: 10W Holt Charles Regan	Regan Reservoir	ST	5.10AF	02/07/1996	A 17505		
<u>Elkhorn River, South Fork, Trib. To</u>							
S: 10 T: 26 R: 10W Holt Leonard Hawk	Leonard Hawk Pond	ST	3.56AF	09/17/1982	A 16152		
S: 2 T: 26 R: 9W Holt Dean And Sandy Schueth	Pump SOUTH FORK ELKHORN RIVER NEAR EWING, NE	DO	.45	07/09/1997	A 17595		#K
<u>Cache Creek</u>							
S: 31 T: 25 R: 11W Holt Samuel M Burtwistle	Burtwistle Reservoir	ST	.65AF	09/02/1981	A 15986		
S: 30 T: 25 R: 11W Holt Donald Tomjack	Tomjack Reservoir	ST	11.70AF	09/02/1981	A 15987		
S: 12 T: 25 R: 11W Holt Carol Summerer	Cache Creek Res. No. 6	ST	12.60AF	07/17/1986	A 16507		
S: 7 T: 25 R: 10W Holt Merton L Dierks	Cache Creek Res. No. 7	ST	9.70AF	05/30/1985	A 16386		
S: 6 T: 25 R: 10W Holt Merton L Dierks	Cache Creek Res. No. 8	ST	3.26AF	07/24/1984	A 16315		
Dave Burke	Cache Creek Res. No. 9	ST	2.90AF	05/30/1985	A 16388		
S: 33 T: 26 R: 10W Holt Timothy R & Helen Larson	Cache Creek Res. No. 10	ST	23.50AF	07/17/1986	A 16506		

Surface Water Rights Data
 Claims, Applications, and Appropriations in Downstream Order
 Division No. 2B Elkhorn River and Salt Creek

Source Location Appropriator	Carrier Gage	Use	Grant in CFS/AF	Date of Priority	Docket/ App. Number	Annota.	FT. NT.
<u>Cache Creek</u>							
S: 34 T: 26 R: 10W Holt John D Rosno	Cache Creek Res. No. 12	ST	3.06AF	07/24/1984	A 16313		
S: 35 T: 26 R: 10W Holt John Bauer	Cache Creek Res. No. 13	ST	7.58AF	07/24/1984	A 16314		
S: 20 T: 26 R: 9W Holt L Vandersnick	Cache Creek Res. No. 17	ST	12.90AF	05/30/1984	A 16387		
<u>Elkhorn River, Trib. To</u>							
S: 17 T: 26 R: 8W Antelope Ken Volle	Pump	DO	.11	08/05/1997	A 17609		
<u>Elkhorn River</u>							
S: 21 T: 26 R: 8W Antelope Omer Hoffman	Pump	IR	.71	03/04/1968	A 11353		
<u>Elkhorn River, Trib. To</u>							
S: 28 T: 26 R: 8W Antelope Lazy Horseshoe Ranch Inc	Pump	IR	.46	07/29/1997	A 17605		
<u>Elkhorn River</u>							
S: 22 T: 26 R: 8W Antelope Cedar Moon Farms Inc	Pump	IR	2.14	01/10/1968	A 11309		
<u>Elkhorn River, Trib. To</u>							
S: 36 T: 26 R: 8W Antelope Dean R Thiele	Pump	IR	.57	03/07/1968	A 11360		&K
<u>Clearwater Creek</u>							
S: 10 T: 24 R: 10W Wheeler Vantine James	Mannlein Reservoir	ST	54.30AF	10/13/1981	A 16008		
S: 28 T: 25 R: 9W Holt Eugene L & Elizabeth Koenig	Pump	IR	.99	08/18/1972	A 12718		
Helena Kaczor	Pump	IR	.37	08/07/2001	A 18003	A-14962	D
Helena Kaczor	Pump	IR	.37	06/01/1977	A 14962	T-991	
S: 26 T: 25 R: 9W Holt Thomas & Sheila & Edwin & Ann Parks	Pump	IR	.46	12/12/1939	A 3048		
S: 25 T: 25 R: 9W Holt Darlene Schueth	Pump	IR	1.36	07/15/1980	A 15683		

Surface Water Rights Data
 Claims, Applications, and Appropriations in Downstream Order
 Division No. 2B Elkhorn River and Salt Creek

Source Location Appropriator	Carrier Gage	Use	Grant in CFS/AF	Date of Priority	Docket/ App. Number	Annota.	FT. NT.
<u>Clearwater Creek, Trib. To</u> S: 36 T: 25 R: 9W Holt David L & Marilyn A Sehi	Sehi Reservoir	ST	37.10AF	09/06/1968	A 11558		
<u>Sehi Reservoir</u> S: 36 T: 25 R: 9W Holt David L & Marilyn A Sehi	Pump	SI		09/06/1968	A 11559	A-11623	
<u>Clearwater Creek, Trib. To</u> S: 36 T: 25 R: 9W Holt David L & Marilyn A Sehi	Pump	IR	1.79	01/22/1969	A 11623		
S: 25 T: 25 R: 9W Holt Funk & Funk	Funk Reservoir	ST	49.90AF	05/01/1962	A 10055		
<u>Funk Reservoir</u> S: 25 T: 25 R: 9W Holt Funk & Funk	Pump	SO		05/02/1963	A 10184		
Funk & Funk	Pump	SO		05/02/1963	A 10185		
Funk & Funk	Pump	SI		05/02/1963	A 10185	A-11151	
<u>Clearwater Creek, Trib. To</u> S: 25 T: 25 R: 9W Holt Funk & Funk	Pump	IR	.81	05/26/1967	A 11151		
<u>Clearwater Creek</u> S: 25 T: 25 R: 9W Holt Floyd L & Marlene A Henn	Pump	IR	.53	04/16/1990	A 16977		K
S: 30 T: 25 R: 8W Antelope Clarence Funk Farms	Pump	IR	1.00	03/16/1989	A 16754		
<u>Clearwater Creek, Trib. To</u> S: 30 T: 25 R: 8W Antelope Clarence Funk Farms	Twiss Reservoir	ST	33.00AF	10/11/1965	A 10705		
<u>Clearwater Creek</u> S: 30 T: 25 R: 8W Antelope Clarence Funk Farms	Pump	IR	2.43	09/17/1970	A 12077		
S: 22 T: 25 R: 8W Antelope Ray Schlecht	Pump	IR	1.39	02/06/1989	A 16744		K
S: 23 T: 25 R: 8W Antelope Donald G Jones	Pump	IR	1.64	06/04/1974	A 13042		
Raymond E Moser	Pump	IR	1.83	01/17/1972	A 12482		

Surface Water Rights Data
 Claims, Applications, and Appropriations in Downstream Order
 Division No. 2B Elkhorn River and Salt Creek

Source Location Appropriator	Carrier Gage	Use	Grant in CFS/AF	Date of Priority	Docket/ App. Number	Annota.	FT. NT.
<u>Clearwater Creek</u>							
S: 6 T: 25 R: 7W Antelope James R & Donna F Knapp	Pump	IR	.37	03/04/1944	A 3694		K
<u>Elkhorn River</u>							
S: 10 T: 25 R: 7W Antelope Dickie D & Sharon K Broders	Pump	IR	.79	07/05/1934	A 2416		
S: 14 T: 25 R: 7W Antelope Edmund J Schindler	Pump	IR	1.84	03/23/1977	A 14840		
<u>Elkhorn River, Trib. To</u>							
S: 6 T: 25 R: 6W Antelope Janet Bentley	Janet Bentley Reservoir	ST	72.70AF	04/27/2006	A 18395		
<u>Elkhorn River</u>							
S: 19 T: 25 R: 6W Antelope Don M Cornett	Pump ELKHORN RIVER AT NELIGH, NE	IR	.40	05/14/1990	A 16989		#K
470	S: 28 T: 25 R: 6W Antelope Dennis Hemenway	Pump					
	Allan C & Nancy L Marsh	Pump	2.53	04/08/1968	A 11388		
	S: 1 T: 24 R: 6W Antelope Thompson & Rector	Pump	.93	07/22/1971	A 12328		
	Thompson & Rector	Pump	.26	04/07/1976	A 14160		
<u>Cedar Creek</u>							
S: 10 T: 23 R: 6W Antelope Mel & Dorothy Heithoff	Pump	IR	.23	10/16/1939	A 2987		
Heithoff & Heithoff	Pump	IR	.23	06/02/2000	A 17863A	A-2987	D
Heithoff & Heithoff	Pump	IR	.61	06/02/2000	A 17863B		
<u>Blacksnake Creek, Trib To</u>							
S: 16 T: 23 R: 7W Antelope Niewohner Farms Partnership	Niewohner Brothers-Elgin Reservoir	WS	92.00AF	11/25/1998	A 17716		
<u>Cedar Creek, West</u>							
S: 3 T: 23 R: 6W Antelope Donald Selting	Pump	IR	.15	03/17/1937	A 2716		
<u>Cedar Creek</u>							
S: 3 T: 23 R: 6W Antelope Wilgocki Farms Inc	Pump	IR	.12	05/23/1955	A 7511		
Wilgocki Farms Inc	Pump	IR	.18	10/18/1939	A 2991		

Surface Water Rights Data
 Claims, Applications, and Appropriations in Downstream Order
 Division No. 2B Elkhorn River and Salt Creek

Source Location Appropriator	Carrier Gage	Use	Grant in CFS/AF	Date of Priority	Docket/ App. Number	Annota.	FT. NT.
<u>Cedar Creek</u>							
S: 3 T: 23 R: 6W Antelope Wilgocki Farms Inc	Pump	IR	.18	10/18/1939	A 2991		
Wilgocki Farms Inc	Pump	IR	.30	08/23/1956	A 8769A		K
Lynn & Amy Selting	Pump	IR	.16	08/23/1956	A 8769B		
S: 34 T: 24 R: 6W Antelope W & M Creekside Farms Inc	Pump	IR	1.76	03/21/1967	A 11080		
<u>Cedar Creek, West, Trib. To</u>							
S: 21 T: 24 R: 6W Antelope Flobert Industries Inc	Flobert Springs Reservoir	ST	178.90AF	12/13/1962	A 10129		
<u>Flobert Springs Reservoir</u>							
S: 21 T: 24 R: 6W Antelope Flobert Industries Inc	Pump	SO		04/12/1983	A 16189		
<u>Cedar Creek, West</u>							
S: 28 T: 24 R: 6W Antelope Hill & Dale Farm Inc	Pump	IR	.28	03/21/1956	A 8443		
<u>Cedar Creek</u>							
S: 22 T: 24 R: 6W Antelope Oak Creek Ranch Inc	Pump	IR	2.50	06/09/1975	A 13610		
S: 11 T: 24 R: 6W Antelope Ingrid R & Lois D Johnson	Pump	IR	.25	10/10/1938	A 2891A	A-16735	
Earl D & Linda K Wilkinson	Pump	IR	.16	10/10/1938	A 2891B	A-16735	
Norma O Carter	Pump	IR		10/10/1938	A 2891C	A-16735	
Norma O Carter	Pump	IR	.50	07/08/1966	A 10879		K
Earl D & Linda K Wilkinson	Pump	IR	.22	01/12/1989	A 16735A		
Ingrid R & Lois D Johnson	Pump	IR	.25	01/12/1989	A 16735B	A-2891	
Earl D & Linda K Wilkinson	Pump	IR	.16	01/12/1989	A 16735C	A-2891	
Norma O Carter	Pump	IR		01/12/1989	A 16735D	A-2891	
S: 7 T: 24 R: 5W Antelope Donald R & Jessie E Hanson	Pump	IR	.67	05/25/1940	A 3166		K
Donald R & Jessie E Hanson	Pump	IR	.05	11/13/1956	A 8968		K
<u>Elkhorn River, Trib. To</u>							
S: 29 T: 25 R: 5W Antelope Bernhardt Brandt	Mitchell-Brandt Reservoir	ST	25.52AF	08/03/1972	A 12704		

Surface Water Rights Data
 Claims, Applications, and Appropriations in Downstream Order
 Division No. 2B Elkhorn River and Salt Creek

Source Location Appropriator	Carrier Gage	Use	Grant in CFS/AF	Date of Priority	Docket/ App. Number	Annota.	FT. NT.
<u>Elkhorn River</u>							
S: 7 T: 24 R: 5W Antelope							
Donald R & Jessie E Hanson	Pump	IR	.44	04/27/1989	A 16785A		
Donald R & Jessie E Hanson	Pump	IR	.66	04/27/1989	A 16785B	A-3166	D
Mabel E Wingate Et Al	Pump	IR	1.43	08/15/1966	A 10929		
<u>Elkhorn River, Trib. To</u>							
S: 3 T: 24 R: 5W Antelope							
Arnold R Eggers Trust	Childs Reservoir	ST	102.00AF	03/04/1940	A 3101		
<u>Childs Reservoir</u>							
S: 3 T: 24 R: 5W Antelope							
Arnold R Eggers Trust	Childs Canal	SO		03/04/1940	A 3125		&
<u>Elkhorn River</u>							
S: 2 T: 24 R: 5W Antelope							
Delmar & Gordon & Stella Eggers	Pump	IR	.33	12/19/1939	A 3061		#K
<u>Giles Creek</u>							
S: 24 T: 24 R: 5W Antelope							
DDT Green Acres	Pump	IR	.86	08/24/1967	A 11233		
<u>Hopkins Creek</u>							
S: 1 T: 24 R: 5W Antelope							
Harlan & Sheryl & Ronald & Karen Nelson	Pump	IR	.24	01/06/1955	A 6981		K
<u>Elkhorn River</u>							
S: 15 T: 24 R: 4W Madison							
Wayne V Sintek	Pump	IR	.69	03/18/1938	A 2850		
Wayne V Sintek	Pump	IR	.54	11/07/1967	A 11274		
S: 24 T: 24 R: 4W Madison							
Wayne M Tegeler	Pump	IR	1.14	09/10/1968	A 11560		
S: 13 T: 24 R: 4W Madison							
Lorine Mozer	Pump	IR	.39	07/22/1954	A 6484		K
Lorine Mozer	Pump	IR	.39	06/02/1999	A 17770	A-6484	D
<u>Buffalo Creek</u>							
S: 26 T: 24 R: 4W Madison							
Dale O Inness	Pump	IR	.27	06/07/1956	A 8604		K
Joe Sullivan	Pump	IR	.48	03/29/1966	A 10819		
S: 23 T: 24 R: 4W Madison							
Arnold E & June L Werner	Pump	IR	.43	11/09/1936	A 2655		K

Surface Water Rights Data
 Claims, Applications, and Appropriations in Downstream Order
 Division No. 2B Elkhorn River and Salt Creek

Source Location Appropriator	Carrier Gage	Use	Grant in CFS/AF	Date of Priority	Docket/ App. Number	Annota.	FT. NT.
<u>Buffalo Creek</u>							
S: 24 T: 24 R: 4W Madison Wayne M Tegeler	Pump	IR	1.51	05/06/1964	A 10366		K
<u>Deer Creek</u>							
S: 31 T: 24 R: 3W Madison Raymond F & Gertrude Brandstetter	Pump	IR	1.86	03/05/1970	A 11887		
S: 29 T: 24 R: 3W Madison Orlin J & Leora Stolle	Pump	IR	.50	04/16/1975	A 13558		K
<u>Elkhorn River</u>							
S: 21 T: 24 R: 3W Madison Nebraska Game & Parks Commission	Pump	IR	1.00	11/12/1976	A 14546		K
<u>Walz Lake</u>							
S: 22 T: 24 R: 3W Madison Dorothy C Walz	Pump	IR	.17	03/03/1937	A 2708		&
<u>Elkhorn River</u>							
S: 23 T: 24 R: 3W Madison Meredith J Volk	Pump	IR	.31	05/30/1972	A 12647		
S: 24 T: 24 R: 3W Madison Merideth J Volk Inc	Pump	IR	.73	03/11/1999	A 17747		&
Garfield Schwede	Pump	IR	.14	03/27/1954	A 6100		
S: 30 T: 24 R: 2W Madison Verona Vogel	Pump	IR	.54	10/19/1983	A 16248		
Douglas D Rakowsky	Pump	IR	.62	04/25/1955	A 7403		
<u>Battle Creek</u>							
S: 12 T: 23 R: 3W Madison August G Volk	Pump	IR	.46	11/08/1939	A 3012		
John R Schroeder	Pump	IR	.10	10/20/1939	A 2994		K
S: 30 T: 24 R: 2W Madison Douglas D Rakowsky	Pump	IR	.44	04/25/1955	A 7402		
S: 31 T: 24 R: 2W Madison Donald L & Joy N Bauermeister	Pump	IR	.27	04/20/1955	A 7319		K
<u>Elkhorn River</u>							
S: 30 T: 24 R: 2W Madison Donald L & Joy N Bauermeister	Pump	IR	1.73	11/01/1971	A 12413		

Surface Water Rights Data
 Claims, Applications, and Appropriations in Downstream Order
 Division No. 2B Elkhorn River and Salt Creek

Source Location Appropriator	Carrier Gage	Use	Grant in CFS/AF	Date of Priority	Docket/ App. Number	Annota.	FT. NT.
<u>Elkhorn River</u>							
S: 29 T: 24 R: 2W Madison Orin W & Marjorie E Rinkel	Pump	IR	.39	10/11/1939	A 2983A		K
Orin W & Marjorie E Rinkel	Pump	IR	.16	02/18/1999	A 17739A		
Orin W & Marjorie E Rinkel	Pump	IR	.39	02/18/1999	A 17739B	A-2983	D
S: 28 T: 24 R: 2W Madison Maynard Mozer Etal	Pump	IR	1.14	09/20/1974	A 13209		
<u>Elkhorn River, Trib. To</u>							
S: 28 T: 24 R: 2W Madison Maynard Mozer Etal	Pump	IR	.03	03/06/1990	A 16938		K
<u>Elkhorn River</u>							
S: 27 T: 24 R: 2W Madison Donald L & Joy N Bauermeister	Pump	IR	.20	07/12/1988	A 16684		
<u>Elkhorn River, Trib. To</u>							
S: 16 T: 24 R: 2W Madison Orin Rinkel	Rinkel Reservoir	ST	73.00AF	07/22/1988	A 16689		
S: 33 T: 24 R: 2W Madison Dennis S & Darnell F Maly	Pump	IR	1.36	04/09/1982	A 16086		&
S: 36 T: 24 R: 2W Madison Maynard J Lee	Pump	IR	.93	02/18/1977	A 14746		
<u>Elkhorn River</u>							
S: 31 T: 24 R: 1W Madison Maynard J Lee	Pump ELKHORN RIVER AT NORFOLK, NE	IR	.97	01/20/1982	A 16053		#K
<u>Elkhorn River, Trib. To</u>							
S: 8 T: 23 R: 1W Madison Dean A & Carol M Wolff	Pump	IR	.21	08/13/2007	A 18528		
S: 3 T: 23 R: 1W Madison City of Norfolk	Ta-Ha Zouka Lagoon	ST	432.00AF	04/20/1992	A 17177		
S: 21 T: 24 R: 1W Madison City of Norfolk	Lake Norfolk	ST	424.20AF	05/20/1971	A 12269		
S: 2 T: 23 R: 1W Madison Ernest H & Elna K Knebel	Pump	IR	.35	02/17/1940	A 3092		&
Ernest H & Elna K Knebel	Pump	IR	.27	11/20/1939	A 3020		&
James Pofahl	Pump	IR	.29	04/18/2000	A 17845		&

Surface Water Rights Data
 Claims, Applications, and Appropriations in Downstream Order
 Division No. 2B Elkhorn River and Salt Creek

Source Location Appropriator	Carrier Gage	Use	Grant in CFS/AF	Date of Priority	Docket/ App. Number	Annota.	FT. NT.
<u>Elkhorn River</u>							
S: 1 T: 23 R: 1W Madison							
Daniel E & Connie J Geary	Pump	IR	.80	06/09/2006	A 18405		
Bette Melcher et al	Pump	IR	.26	03/22/2004	A 18222		
Donald Radenz	Pump	IR	.91	07/07/1981	A 15917		
<u>Elkhorn River, North Fork, West Branch</u>							
S: 27 T: 29 R: 3W Knox							
Milton Ober	Pump	IR	1.00	02/16/2000	A 17813		&K
<u>Elkhorn River, North Fork</u>							
S: 32 T: 27 R: 2W Pierce							
M & D Inc	Pump	IR	1.83	09/11/1946	A 3958		
S: 15 T: 26 R: 2W Pierce							
Troy R Anderson	Pump	IR	.29	07/14/1936	A 2588		K
Erwin Kolterman Trust	Pump	IR	.47	07/30/1936	A 2602	T-953	K
S: 23 T: 26 R: 2W Pierce							
Harold A Strelow	Pump	IR	.57	02/19/1975	A 13414		
Bernard Wrede	Pump	IR	.64	02/12/1957	A 9187		K
Bernard & Carol Wrede	Pump	IR	.29	09/14/1946	A 3961		
<u>Yankton Slough</u>							
S: 16 T: 26 R: 1W Pierce							
Gerald Henzler	Pipeline	DO	.05	04/24/2000	A 17848		
<u>Willow Creek</u>							
S: 26 T: 26 R: 4W Pierce							
George Hetrick	Hetrick Reservoir	ST	6.00AF	09/21/1946	A 3965		
S: 36 T: 26 R: 4W Pierce							
Rudolph E Wostrel	Pump	IR	.57	08/10/1966	A 10923		K
S: 31 T: 26 R: 3W Pierce							
Cathleen & Clayton Fischer	Pump	IR	.71	01/17/1990	A 16914		K
S: 32 T: 26 R: 3W Pierce							
Clayton Fischer	Pump	IR	1.56	11/06/1989	A 16894		
S: 33 T: 26 R: 3W Pierce							
Alfred A Vinson	Vinson Reservoir	ST	10.00AF	09/19/1946	A 3964		
<u>Vinson Reservoir</u>							
S: 33 T: 26 R: 3W Pierce							
Alfred A Vinson	Pump	SO		09/19/1946	A 9474		

Surface Water Rights Data
 Claims, Applications, and Appropriations in Downstream Order
 Division No. 2B Elkhorn River and Salt Creek

Source Location Appropriator	Carrier Gage	Use	Grant in CFS/AF	Date of Priority	Docket/ App. Number	Annota.	FT. NT.
<u>Willow Creek</u>							
S: 33 T: 26 R: 3W Pierce Donald M Hoffman	Pump WILLOW CREEK NEAR FOSTER, NE	IR	.30	02/20/1976	A 14045		#K
S: 3 T: 25 R: 3W Pierce Roger L Woslager James Kruntorad	Pump Kruntorad Reservoir	IR ST	1.11 3.00AF	02/06/1974 09/23/1946	A 12976 A 3968	T-916	
S: 2 T: 25 R: 3W Pierce Roger L Woslager	Pump	IR	1.28	02/06/1974	A 12977		
William D & Judine M Hintz	Pump	IR	1.26	03/19/1975	A 13482A		
Judine M Hintz	Pump	IR	1.10	03/19/1975	A 13482B		
S: 1 T: 25 R: 3W Pierce William D & Judine M Hintz	Pump WILLOW CREEK RESERVOIR NEAR PIERCE	IR	4.57	09/16/1975	A 13807		#
S: 33 T: 26 R: 2W Pierce Lower Elkhorn Natural Resources District	Willow Creek Reservoir WILLOW CREEK NEAR PIERCE	ST	6,557.00AF	09/04/1981	A 15989		#
Delbert A Krueger	Pump	IR	1.29	04/07/1976	A 14161		
Mike Wichman	Pump	FW	13.26AF	07/30/1993	A 17304		
S: 34 T: 26 R: 2W Pierce Gerald L Hixson	Pump	IR	.36	09/07/1973	A 12937		
S: 27 T: 26 R: 2W Pierce Leo Keller	Pump	DO	.02	01/22/2001	A 17946		
S: 26 T: 26 R: 2W Pierce Alfred P & Fern E Schneider	Pump	IR	.12	10/01/1956	A 8875		
<u>Elkhorn River, North Fork</u>							
S: 36 T: 26 R: 2W Pierce Janray General Ptn 14538	Pump	IR	.72	08/28/1956	A 8784		K
Clarence F & Marilyn I Planer Jr	Pump	IR	.32	06/28/1976	A 14290		K
Larry D Birch	Pump	IR	.13	03/28/1988	A 16632		K
Dale E & Erna Schulz	Pump	IR	.36	03/27/1961	A 9916		K#
NORTH FORK ELKHORN RIVER NEAR PIERCE, NE							
S: 6 T: 25 R: 1W Pierce Robert A Chilvers	Pump	IR	.94	07/30/1974	A 13111		

Surface Water Rights Data
 Claims, Applications, and Appropriations in Downstream Order
 Division No. 2B Elkhorn River and Salt Creek

Source Location Appropriator	Carrier Gage	Use	Grant in CFS/AF	Date of Priority	Docket/ App. Number	Annota.	FT. NT.
<u>Elkhorn River, North Fork</u>							
S: 7 T: 25 R: 1W Pierce John K & Janet Uecker	Pump	IR	.53	01/14/1981	A 15747		K
S: 18 T: 25 R: 1W Pierce Paul Hilkemann Sr	Pump	IR	1.07	01/15/1974	A 12970	T-949	K
S: 20 T: 25 R: 1W Pierce Bruce & La Jean R Cowan	Pump	IR	2.46	04/14/1964	A 10351		
S: 28 T: 25 R: 1W Pierce Paul V & Muriel L Meierhenry	Pump	IR	.79	11/20/1939	A 3021	P-538	K
Paul V & Muriel L Meierhenry	Pump	IR	.70	05/13/1975	A 13582	T-970	K
Charles M & Linda L Pohlman	Pump	IR	.32	09/20/1956	A 8847A		
Paul V & Muriel L Meierhenry	Pump	IR	.39	09/20/1956	A 8847B		
Charles M & Linda L Pohlman	Pump	IR	.31	04/28/1956	A 8523		
S: 33 T: 25 R: 1W Pierce Dallas & Carol Oestrich	Pump	IR	.69	10/18/1956	A 8912		K
S: 28 T: 25 R: 1W Pierce Todd Oestrich	Pump	IR	.15	02/15/1960	A 9795		K
<u>Turtle Creek, Trib. To</u>							
S: 33 T: 26 R: 1E Wayne Thomas L Newman	Newman Reservoir	ST	26.30AF	06/12/2002	A 18085		
<u>Elkhorn River, North Fork</u>							
S: 33 T: 25 R: 1W Pierce Charles M & Linda L Pohlman	Pump	IR	.25	08/15/1946	A 3945		K
Ray Wilke	Pump	IR	.20	09/17/1954	A 6691		
<u>Hadar Creek</u>							
S: 33 T: 25 R: 1W Pierce Ray Wilke	Pump	IR	.25	08/06/1954	A 6566		
<u>Elkhorn River, North Fork</u>							
S: 4 T: 24 R: 1W Madison Herbert W Uecker	Pump	IR	.68	05/25/1956	A 8586		
<u>Rawhide Creek</u>							
S: 35 T: 17 R: 9E Dodge Arlington Farms LLC	Pump	IR	.86	04/27/1955	A 7411E		

Surface Water Rights Data
 Claims, Applications, and Appropriations in Downstream Order
 Division No. 2B Elkhorn River and Salt Creek

Source Location Appropriator	Carrier Gage	Use	Grant in CFS/AF	Date of Priority	Docket/ App. Number	Annota.	FT. NT.
<u>Elkhorn River, North Fork</u>							
S: 3 T: 24 R: 1W Madison James R & Reuben Winter	Pump	IR	.78	11/15/1956	A 8976		
S: 10 T: 24 R: 1W Madison John K & Janet Uecker	Pump	IR	.34	07/11/1977	A 15019		K
John K & Janet Uecker	Pump	IR	.42	08/17/1933	A 2343		
<u>Elkhorn River, North Fork, Trib. To</u>							
S: 16 T: 24 R: 1W Madison Jerry L & Theresa Ries	Raasch Reservoir	ST	26.05AF	10/01/1976	A 14491		
<u>Elkhorn River</u>							
S: 6 T: 23 R: 1E Stanton Vernon W & Gladys Wolff	Pump	IR	.34	07/30/1937	A 2767		K
S: 7 T: 23 R: 1E Stanton Robert I & Mary C Burns Jr	Pump	IR	3.61	08/30/1976	A 14429		
S: 8 T: 23 R: 1E Stanton Robert I & Mary C Burns Jr	Pump	IR	2.43	08/09/1988	A 16696		K
S: 17 T: 23 R: 1E Stanton Melvin Kohlhof	Pump	IR	.44	12/10/1956	A 9024		K
S: 21 T: 23 R: 1E Stanton Burton E & Jayne B Nixon	Pump	IR	.93	05/26/1967	A 11150		
<u>Union Creek</u>							
S: 31 T: 23 R: 2E Stanton TransCanada Keystone Pipeline L P	Pump	MF	.67	02/19/2009	A 18645		@
<u>Elkhorn River</u>							
S: 21 T: 23 R: 1E Stanton Heithold et al	Pump	IR	.62	12/03/1974	A 13296		K
S: 15 T: 23 R: 1E Stanton Douglas W & Stacie L Huttman	Stanley Reservoir	ST	23.90AF	10/06/1988	A 16715		
S: 26 T: 23 R: 1E Stanton Jerry O Keif	Pump	IR	.58	06/14/1989	A 16823		K
<u>Elkhorn River, Trib. To</u>							
S: 34 T: 23 R: 1E Stanton Nebraska Game & Parks Commission	Spring Lakes	ST	354.50AF	10/10/1991	A 17119		

Surface Water Rights Data
 Claims, Applications, and Appropriations in Downstream Order
 Division No. 2B Elkhorn River and Salt Creek

Source Location Appropriator	Carrier Gage	Use	Grant in CFS/AF	Date of Priority	Docket/ App. Number	Annota.	FT. NT.
<u>Elkhorn River</u>							
S: 36 T: 23 R: 1E Stanton							
Emil & Margaret Mastny Revocable Trusts	Pump	IR	.49	08/28/1967	A 11236		
TransCanada Keystone Pipeline L P	Pump	MF	6.68	02/18/2009	A 18644		@
<u>Pleasant Run Creek, Trib. To</u>							
S: 22 T: 24 R: 1E Stanton							
Robert L Vogel	Vogel Reservoir	ST	3.60AF	08/24/1967	A 11235		
<u>Union Creek</u>							
S: 24 T: 21 R: 2W Madison							
Hofeling Investments Ltd Ptnshp	Pump	IR	1.14	03/18/1977	A 14821		
S: 7 T: 21 R: 1W Madison							
Neal J Haschke	Pump	IR	.15	03/21/1988	A 16627		K
<u>Taylor Creek</u>							
S: 22 T: 22 R: 2W Madison							
Gary & Betty Uttecht	Pump	IR	1.08	04/07/1969	A 11683		K
Gary & Betty Uttecht	Pump	IR	2.10	07/31/1961	A 9963		
S: 27 T: 22 R: 2W Madison							
Harold Schmidt Trust	Pump	IR	.39	08/15/1949	A 4500		
Harold Schmidt Trust	Pump	IR	.39	01/20/1975	A 13362A	A-4500	D
Harold Schmidt Trust	Pump	IR	1.46	01/20/1975	A 13362B		
S: 26 T: 22 R: 2W Madison							
Eugene Wolken	Pump	IR	1.32	04/05/1990	A 16969		
Dean J & Barbara A Pfeifer	Pump	IR	.39	09/18/1943	A 3653		
Dean J & Barbara A Pfeifer	Pump	IR	1.31	02/22/1990	A 16929A		
Dean J & Barbara A Pfeifer	Pump	IR	.39	02/22/1990	A 16929B	A-3653	D
S: 25 T: 22 R: 2W Madison							
Verl L Nahrstedt	Pump	IR	.65	08/19/1936	A 2619		
Verl L Nahrstedt	Pump	IR	.26	10/31/1940	A 3316		
Mike Nahrstedt	Pump	IR	.88	10/31/1989	A 16892		
Verl L Nahrstedt	Pump	IR	.59	02/22/1990	A 16930		
Verl L Nahrstedt	Pump	IR	2.06	06/25/1979	A 15504		K
Verl L Nahrstedt	Pump	IR	.31	08/29/1991	A 17106A		
Verl L Nahrstedt	Pump	IR	.04	08/29/1991	A 17106B	A-3316	D
Lilian Leu	Pump	IR	.89	08/29/1991	A 17107		

Surface Water Rights Data
 Claims, Applications, and Appropriations in Downstream Order
 Division No. 2B Elkhorn River and Salt Creek

Source Location Appropriator	Carrier Gage	Use	Grant in CFS/AF	Date of Priority	Docket/App. Number	Annota.	FT. NT.
<u>Taylor Creek</u>							
S: 30 T: 22 R: 1W Madison Valley View Dairy Inc	Pump	IR	.09	10/30/1939	A 3002		K
Gerald L & Gertrude Bichlmeier	Pump	IR	2.21	07/27/1970	A 12036		K
S: 32 T: 22 R: 1W Madison Taylor Creek Golf Club Inc	Pump	IR	.50	04/06/1962	A 10039		#K
UNION CREEK AT MADISON, NE							
<u>Union Creek, trib to</u>							
S: 22 T: 22 R: 1W Madison Robert O Schroeter	Schroeter Reservoir	ST	63.50AF	09/19/2007	A 18538		
<u>Union Creek</u>							
S: 34 T: 22 R: 1W Madison Cecelia A Lafleur	Pump	IR	2.33	01/25/1982	A 16055		
S: 3 T: 21 R: 1W Madison Gordon Meyer	Pump	IR	.93	11/16/1971	A 12427		
S: 2 T: 21 R: 1W Madison Douglas Siecke	Pump	IR	.98	07/31/1989	A 16857		
Douglas A & Phyllis J Siecke	Pump	IR	.71	03/27/1954	A 6098		
Douglas A & Phyllis J Siecke	Pump	IR	2.41	02/26/1982	A 16068		
S: 1 T: 21 R: 1W Madison Richard R & Janice K Hake	Pump	IR	.14	10/26/1939	A 2998		K
<u>Tracy Creek</u>							
S: 31 T: 21 R: 1E Stanton Stanley R & Louise Bachman	Pump	IR	.28	04/09/1957	A 9439		K
<u>Union Creek</u>							
S: 1 T: 21 R: 1W Madison Richard R & Janice K Hake	Pump	IR	4.07	02/24/1969	A 11653		K
S: 31 T: 22 R: 1E Stanton Adams & Williams	Pump	IR	1.06	08/13/1934	A 2461		K
Bill Blank Agency Inc	Pump	IR	1.93	01/17/1977	A 14641		
S: 21 T: 22 R: 1E Stanton John R Hekrdle	Pump	IR	1.92	01/02/1975	A 13342		K
<u>Sand Creek</u>							
S: 17 T: 22 R: 1E Stanton Jack Grevson	Grevson Reservoir	ST	99.40AF	11/17/1970	A 12115		

Surface Water Rights Data
 Claims, Applications, and Appropriations in Downstream Order
 Division No. 2B Elkhorn River and Salt Creek

Source Location Appropriator	Carrier Gage	Use	Grant in CFS/AF	Date of Priority	Docket/ App. Number	Annota.	FT. NT.
<u>Union Creek</u>							
S: 22 T: 22 R: 1E Stanton Robert Hekrdle	Pump	IR	.35	10/27/1981	A 16017		K
Robert Hekrdle	Pump	IR	.86	02/14/1957	A 9193		
S: 14 T: 22 R: 1E Stanton Lowell Schroeder	Pump	IR	1.11	01/02/1990	A 16907		K
S: 1 T: 22 R: 1E Stanton Emil & Margaret Mastny Revocable Trusts	Pump	IR	1.11	11/09/1936	A 2656		K
Emil & Margaret Mastny Revocable Trusts	Pump	IR	.51	01/29/1982	A 16059		
<u>Elkhorn River</u>							
S: 30 T: 23 R: 2E Stanton Con E & Lorena A Bernbeck	Pump	IR	1.66	05/12/1981	A 15869A		
<u>Maskenthine Creek</u>							
S: 6 T: 23 R: 2E Stanton Lower Elkhorn Natural Resources District	Maskenthine Sediment Res.	ST	9.90AF	10/25/1994	A 17414		
<u>Maskenthine Reservoir</u>							
S: 7 T: 23 R: 2E Stanton Lower Elkhorn Natural Resources District	Pump	SO	24.00AF	06/24/2002	A 18086		
<u>Maskenthine Creek</u>							
S: 18 T: 23 R: 2E Stanton Lower Elkhorn Natural Resources District	Maskenthine Reservoir	ST	927.50AF	09/15/1975	A 13806		
<u>Elkhorn River, Trib. To</u>							
S: 10 T: 22 R: 2E Stanton Kortje & Nelson	Sand Creek Res. No. 2	ST	263.10AF	08/09/1967	A 11219		
<u>Indian Creek</u>							
S: 5 T: 23 R: 2E Stanton Aaron G Volkman	Aaron Volkman Reservoir	ST	25.81AF	07/15/1999	A 17779		
<u>Elkhorn River</u>							
S: 22 T: 23 R: 2E Stanton Rudolph Kment	Pump	IR	1.37	07/03/1956	A 8657		
<u>Cedar Creek, Trib. To</u>							
S: 30 T: 23 R: 3E Stanton County of Stanton	Chilcoat-Hasenkamp Res.	ST	9.40AF	09/26/1991	A 17116		

Surface Water Rights Data
 Claims, Applications, and Appropriations in Downstream Order
 Division No. 2B Elkhorn River and Salt Creek

Source Location Appropriator	Carrier Gage	Use	Grant in CFS/AF	Date of Priority	Docket/ App. Number	Annota.	FT. NT.
<u>Humbug Creek, Trib. To</u> S: 32 T: 25 R: 2E Wayne Wayne County	Brogren Reservoir	ST	21.20AF	05/01/1974	A 13028		
<u>Humbug Creek</u> S: 26 T: 25 R: 2E Wayne Gary L Kant	Pump	IR	.55	08/09/1982	A 16136		K
<u>Humbug Creek, Trib. To</u> S: 9 T: 24 R: 3E Stanton EEE Family Farms LTD	Ronald Willers Reservoir	ST	14.90AF	04/12/1982	A 16090		
S: 10 T: 24 R: 2E Stanton Mike Marotz	Marotz Farm Pond	ST	70.60AF	09/16/1988	A 16710		
<u>Humbug Creek</u> S: 28 T: 24 R: 3E Stanton C T C Farms Inc	Pump ELKHORN RIVER AT PILGER, NE	IR	1.96	12/22/1989	A 16905		#K
<u>Elkhorn River, Trib. To</u> S: 26 T: 24 R: 3E Stanton Village of Pilger	Pilger Reservoir 1-B	ST	406.00AF	07/20/1965	A 10657		
<u>Sand Creek</u> S: 19 T: 24 R: 4E Cuming Mary Ann Wemhoff	Pump	IR	.07	03/20/2003	A 18157		K
<u>Sand Creek, Trib. To</u> S: 29 T: 23 R: 4E Cuming Shelly Wright	Broekemeier Reservoir	ST	39.40AF	07/21/1997	A 17599		
<u>Elkhorn River, Trib. To</u> S: 14 T: 23 R: 4E Cuming Tom Feller	Holding Pond No. 1	WS	49.00AF	02/25/2000	A 17816		
S: 13 T: 23 R: 4E Cuming Woerdeman Brothers	Pump	IR	7.34	12/05/1975	A 13895		&
S: 7 T: 23 R: 5E Cuming Bellar Feed Lots Inc	Pond No. 1	WS	92.40AF	01/23/2002	A 18031		
<u>Elkhorn River</u> S: 28 T: 23 R: 5E Cuming Lloyd G Nellor	Pump	IR	.30	06/15/1992	A 17197		K

Surface Water Rights Data
 Claims, Applications, and Appropriations in Downstream Order
 Division No. 2B Elkhorn River and Salt Creek

Source Location Appropriator	Carrier Gage	Use	Grant in CFS/AF	Date of Priority	Docket/ App. Number	Annota.	FT. NT.
<u>Elkhorn River</u>							
S: 27 T: 23 R: 5E Cuming Robert & Mary Ann Schlickbernd	Pump	IR	1.79	10/04/1974	A 13220		K
<u>Rock Creek, Trib. To</u>							
S: 17 T: 22 R: 4E Cuming Thomas J and Lori A Kulhanek	Kulhanek Pond	ST	24.20AF	08/22/2005	A 18326		
<u>Rock Creek</u>							
S: 7 T: 22 R: 5E Cuming Steven F & Marlene K Gerken	Pump	IR	1.00	08/25/1956	A 8778		
S: 4 T: 22 R: 5E Cuming Fullner Bros	Pump	IR	.44	07/17/1989	A 16848		K
S: 33 T: 23 R: 5E Cuming James E & Brenda J Bradfield	Pump	IR	.29	10/11/1956	A 8895		K
Bonny Emanuel	Pump	IR	1.07	03/03/1969	A 11659A		
L & K Uhing	Pump	IR	1.14	03/03/1969	A 11659B		
<u>Elkhorn River</u>							
S: 35 T: 23 R: 5E Cuming Arlen L Lierman	Pump	IR	2.21	03/27/1974	A 13006		
S: 2 T: 22 R: 5E Cuming Cuming County Recreation Corporation	Pump	IR	2.03	01/11/1967	A 11011		&
Arlen L Lierman	Pump	IR	.55	06/17/2004	A 18248		
S: 1 T: 22 R: 5E Cuming Irvin D Lierman	Pump	IR	2.48	12/03/1974	A 13297		K
S: 17 T: 22 R: 6E Cuming Marlin W Reeson	Pump	IR	.93	12/27/1976	A 14608		K
<u>Plum Creek</u>							
S: 34 T: 25 R: 4E Wayne Herman Dinklage Inc	Pump	IR	.47	06/19/1989	A 16829		K
S: 2 T: 23 R: 5E Cuming Arthur & Lillian Nitzche	Pump	IR	2.20	08/03/1976	A 14369		
S: 12 T: 23 R: 5E Cuming Maclyn Seeman	Pump	IR	.76	01/09/1957	A 9089		K
<u>Elkhorn River</u>							
S: 7 T: 22 R: 6E Cuming Terry P Liebentritt	Pump	IR	1.48	02/28/1990	A 16934A		K

Surface Water Rights Data
 Claims, Applications, and Appropriations in Downstream Order
 Division No. 2B Elkhorn River and Salt Creek

Source Location Appropriator	Carrier Gage	Use	Grant in CFS/AF	Date of Priority	Docket/ App. Number	Annota.	FT. NT.
<u>Elkhorn River</u>							
S: 27 T: 22 R: 6E Cuming TJS Properties LLC	Pump	IR	1.23	02/28/1990	A 16934B		
S: 34 T: 22 R: 6E Cuming Lori Yosten et al	Pump	IR	.64	06/30/1981	A 15907		
<u>Elkhorn River, Trib. To</u>							
S: 1 T: 21 R: 6E Cuming Lower Elkhorn NRD et al	Bracht Reservoir ELKHORN RIVER AT WEST POINT, NE	ST	43.60AF	12/03/1979	A 15601		#
<u>Elkhorn River</u>							
S: 3 T: 21 R: 6E Cuming Harry Knobbe	Pump	IR	.16	03/21/1990	A 16957		
S: 16 T: 21 R: 6E Cuming Leonard & Geraldine Hagedorn	Pump	IR	3.29	12/15/1975	A 13906		
S: 21 T: 21 R: 6E Cuming Julia Jo Hindmarsh	Pump	IR	3.36	03/03/1976	A 14079		
Arthur & Patrick A Grewe	Pump	IR	3.89	02/18/1976	A 14037		
<u>Elkhorn River, Trib. To</u>							
S: 35 T: 21 R: 6E Cuming Jerry Reimers	Pump	IR	.60	09/11/1984	A 16330		&K
<u>Elkhorn River</u>							
S: 24 T: 20 R: 6E Dodge Willis C Wegner	Pump	IR	1.64	07/25/1966	A 10903		
<u>Elkhorn River, Trib. To</u>							
S: 24 T: 20 R: 6E Dodge Paul & David Wimmer	P & D Wimmer WRP Res.	ST	9.84AF	09/18/2000	A 17910		
<u>Elkhorn River</u>							
S: 30 T: 20 R: 7E Dodge Duane E Muller	Pump	IR	.97	05/08/1973	A 12867		
<u>Cuming Creek</u>							
S: 29 T: 21 R: 7E Cuming Lyle Wooldrik	Pump	IR	3.16	05/11/1976	A 14218		
S: 20 T: 20 R: 7E Dodge D & F Farms Inc	Pump	IR	1.60	07/06/1976	A 14300		

Surface Water Rights Data
 Claims, Applications, and Appropriations in Downstream Order
 Division No. 2B Elkhorn River and Salt Creek

Source Location Appropriator	Carrier Gage	Use	Grant in CFS/AF	Date of Priority	Docket/ App. Number	Annota.	FT. NT.
<u>Elkhorn River</u>							
S: 5 T: 19 R: 7E Dodge Aaron O Lange	Pump	IR	.27	04/15/1955	A 7309		
<u>Pebble Creek, North Branch</u>							
S: 10 T: 21 R: 5E Cuming Robert A & Dorothy M Kreikemeier	Pump	IR	1.93	01/29/1975	A 13373		
<u>Pebble Creek</u>							
S: 23 T: 21 R: 5E Cuming Dennis C Knobbe	Pump	IR	1.64	02/06/1990	A 16924		K
Dennis C Knobbe	Pump	IR	2.11	08/26/1971	A 12363		
S: 17 T: 20 R: 5E Dodge John Wisnieski	Pump	IR	.43	02/21/1984	A 16272		
<u>Pebble Creek, Trib. To</u>							
S: 17 T: 20 R: 6E Dodge Bernard Niewohner	Pump	IR	1.15	02/03/1976	A 13987A	T-96	
<u>Pebble Creek</u>							
S: 20 T: 20 R: 6E Dodge Bernard Niewohner	Pump	IR	1.14	02/03/1976	A 13987B	T-96	
S: 21 T: 20 R: 6E Dodge Daniel Niewohner	Pump	IR	2.59	04/17/1985	A 16373		
Harry J & Irene Smeal	Pump	IR	.50	03/14/1957	A 9347		
S: 28 T: 20 R: 6E Dodge Dean Helgenberger	Pump	IR	1.04	02/06/1978	A 15178		
S: 27 T: 20 R: 6E Dodge Jim & Jerry Hoegemeyer	Pump	IR	1.71	05/05/1977	A 14930		#
PEBBLE CREEK AT SCRIBNER, NE							
S: 6 T: 19 R: 7E Dodge Gary & Judy Baumert	Pump	IR	.46	07/17/1936	A 2589		
S: 5 T: 19 R: 7E Dodge Wiltrude M Toelle Trust	Pump	IR	.14	08/30/1955	A 8042		
John P & Dail E Diedrichsen	Pump	IR	.86	02/01/1955	A 7049		K
John P & Dail E Diedrichsen	Pump	IR	.86	03/22/1999	A 17755A	A-7049	D
John P & Dail E Diedrichsen	Pump	IR	.12	03/22/1999	A 17755B		
Leonard Poppe	Pump	IR	.83	02/20/1961	A 9890		

Surface Water Rights Data
 Claims, Applications, and Appropriations in Downstream Order
 Division No. 2B Elkhorn River and Salt Creek

Source Location Appropriator	Carrier Gage	Use	Grant in CFS/AF	Date of Priority	Docket/ App. Number	Annota.	FT. NT.
<u>Elkhorn River</u>							
S: 4 T: 19 R: 7E Dodge Duane E Muller	Pump	IR	3.80	12/10/1975	A 13903		
S: 3 T: 19 R: 7E Dodge Kenneth J Schafer Et Al	Pump	IR	3.64	06/29/1976	A 14293		
S: 10 T: 19 R: 7E Dodge Kassmeier Family Farm	Pump	IR	3.61	07/17/1978	A 15296		K
Monich Living Trust	Pump	IR	.28	07/21/2005	A 18322		
S: 11 T: 19 R: 7E Dodge M C Land Company	Pump	IR	.50	07/27/1954	A 6498		
Hoegemeyer Enterprises Inc	Pump	IR	.96	12/11/1956	A 9028		
S: 13 T: 19 R: 7E Dodge James L & Virginia J Colhouer Trust	Pump	IR	1.22	02/20/1975	A 13432		K
S: 12 T: 19 R: 7E Dodge Edgar & Helen Schulenberg	Pump	IR	1.50	06/20/1978	A 15281		
Kenneth S Nelson	Pump	IR	.16	03/05/1957	A 9289		K
S: 17 T: 19 R: 8E Dodge Meyer et al	Pump	IR	.75	09/09/1976	A 14451		
S: 8 T: 19 R: 8E Dodge Warren R Osterloh	Pump	IR	.97	11/28/1990	A 17029		
<u>Elkhorn River, Trib. To</u>							
S: 9 T: 19 R: 7E Dodge Lower Elkhorn Natural Resources District	Scribner Airport Res.	ST	48.60AF	02/27/1979	A 15422		
S: 17 T: 19 R: 8E Dodge Dale E Nelson	Pump	IR	.18	03/15/1977	A 14805		&
S: 20 T: 19 R: 8E Dodge Dale W Sager	Hooper Reservoir	ST	5.57AF	03/29/1976	A 14125		
<u>Elkhorn River</u>							
S: 9 T: 19 R: 8E Dodge Horvatich Inc	Pump	IR	.88	07/24/1978	A 15301		
S: 16 T: 19 R: 8E Dodge George Schafersman	Pump	IR	1.86	03/11/1977	A 14797		
S: 15 T: 19 R: 8E Dodge Leigh H Hoetfelker	Pump	IR	1.33	03/16/1978	A 15206		K
Leigh H Hoetfelker	Pump	IR	.29	04/25/1984	A 16290		
Lowell D Geisler Et Al	Pump	IR	3.96	12/13/1971	A 12457		

Surface Water Rights Data
 Claims, Applications, and Appropriations in Downstream Order
 Division No. 2B Elkhorn River and Salt Creek

Source Location Appropriator	Carrier Gage	Use	Grant in CFS/AF	Date of Priority	Docket/ App. Number	Annota.	FT. NT.
<u>Elkhorn River</u>							
S: 15 T: 19 R: 8E Dodge Lowell D Geisler Et Al	Pump	IR	3.96	12/13/1971	A 12457		
S: 14 T: 19 R: 8E Dodge Lowell D Geisler Et Al	Pump ELKHORN RIVER NEAR WINSLOW, NE	IR	.86	12/14/1976	A 14593		#
<u>Logan Creek, Middle</u>							
S: 21 T: 28 R: 1E Cedar TransCanada Keystone Pipeline L P	Pump	MF	.67	02/19/2009	A 18642		@
S: 6 T: 28 R: 3E Cedar Clay L & Verjean M Heydon	Pump	IR	1.03	02/15/1977	A 14717	T-290	K
<u>Logan Creek</u>							
S: 32 T: 29 R: 3E Cedar Russell Heikes et al	Pump	IR	2.20	01/28/1980	A 15615		
Richard D Erwin	Pump	IR	.33	09/12/1989	A 16883		K
<u>Perrin Creek</u>							
S: 33 T: 29 R: 3E Cedar Mona & William Schutte	Pump	IR	.99	05/09/1969	A 11701		K
<u>Logan Creek</u>							
S: 10 T: 28 R: 3E Cedar Galvin & Rath	Pump	IR	1.76	02/20/1979	A 15419		K
S: 11 T: 28 R: 3E Cedar Elmer Clark	Pump	IR	1.04	09/19/1990	A 17019		K
S: 13 T: 28 R: 3E Cedar Ag Gro Inc	Pump	IR	.76	05/23/1955	A 7505		
S: 27 T: 28 R: 4E Dixon Heitshusen & Haskell	Pump	IR	.31	09/07/1955	A 8063		K
<u>Logan Creek, Trib. To</u>							
S: 9 T: 28 R: 4E Dixon David L Abts	Pump	IR	.60	07/28/1988	A 16691		K
S: 10 T: 28 R: 4E Dixon Robert E Dempster	Pump	IR	.26	07/27/1988	A 16690		&K
<u>Logan Creek</u>							
S: 2 T: 27 R: 4E Dixon Rodney Henningsen	Pump	IR	1.47	03/15/1982	A 16079		

Surface Water Rights Data
 Claims, Applications, and Appropriations in Downstream Order
 Division No. 2B Elkhorn River and Salt Creek

Source Location Appropriator	Carrier Gage	Use	Grant in CFS/AF	Date of Priority	Docket/ App. Number	Annota.	FT. NT.
<u>Logan Creek</u>							
S: 12 T: 27 R: 4E Dixon Milligan Farms	Pump	IR	.81	05/06/1981	A 15865		K
<u>Myrtle Creek</u>							
S: 30 T: 28 R: 5E Dixon Tim & Evonne Hansen	Pump	IR	1.09	01/02/2003	A 18127		
<u>Logan Creek</u>							
S: 18 T: 27 R: 5E Dixon RoNelle Woodward	Pump	IR	2.36	03/16/1957	A 9356		K
<u>Deer Creek, Trib. To</u>							
S: 33 T: 27 R: 1E Wayne Wayne County Commissioners	Wayne County Reservoir	ST	13.70AF	05/22/1981	A 15875		
<u>Deer Creek, South Branch, trib to</u>							
S: 15 T: 26 R: 1E Wayne TransCanada Keystone Pipeline L P	Oump	MF	.67	02/19/2009	A 18643		@
<u>Deer Creek</u>							
S: 29 T: 27 R: 2E Wayne Shauna Reckmeyer	Pump	IR	2.13	08/26/2005	A 18328		&
S: 10 T: 26 R: 3E Wayne David P Sievers	Pump	IR	1.16	07/12/1985	A 16429		K
David P Sievers	Pump	IR	1.50	02/24/1995	A 17431	A-16429	D
Waldron Bull	Pump	IR	.95	12/30/1988	A 16729		K
<u>Logan Creek, South</u>							
S: 13 T: 26 R: 3E Wayne Cleone Zach	Pump	IR	1.43	01/14/1976	A 13937		K
Cleone Zach	Pump	IR	.42	01/24/1994	A 17348		
S: 8 T: 26 R: 4E Wayne Frese Family Partnership	Pump	IR	1.74	03/23/1990	A 16962		
Frese Family Partnership	Pump	IR	3.48	11/27/1985	A 16465		
<u>Dog Creek</u>							
S: 26 T: 27 R: 3E Wayne Dale E & Onar E Spahr	Pump	IR	.47	08/12/1955	A 7899A		
Douglas J & Connie S Spahr	Pump	IR	.55	08/12/1955	A 7899B		
Dale E & Onar E Spahr	Pump	IR	.08	01/30/1954	A 5912A		
Douglas J & Connie S Spahr	Pump	IR	.01	01/30/1954	A 5912B		

Surface Water Rights Data
 Claims, Applications, and Appropriations in Downstream Order
 Division No. 2B Elkhorn River and Salt Creek

Source Location Appropriator	Carrier Gage	Use	Grant in CFS/AF	Date of Priority	Docket/ App. Number	Annota.	FT. NT.
<u>Dog Creek</u>							
S: 36 T: 27 R: 3E Wayne Douglas A & Mary M Temme	Pump	IR	1.44	09/06/1956	A 8812		K
S: 26 T: 27 R: 3E Wayne Frederick A & Joann Temme	Pump	IR	2.13	04/08/1998	A 17663		
Douglas A & Mary M Temme	Pump	IR	.76	06/01/1998	A 17678		K
Harold Evans Life Estate	Pump	IR	1.93	09/06/1974	A 13194		
Harold Evans Life Estate	Pump	IR	.25	05/12/1998	A 17675		K
S: 6 T: 26 R: 4E Wayne Gary L & Victoria C Pick	Pump	IR	.62	07/19/1976	A 14329		
Gary L & Victoria C Pick	Pump	IR	.33	08/15/1936	A 2613		K
<u>Logan Creek</u>							
S: 11 T: 26 R: 5E Thurston Roger L Gustafson	Pump	IR	.93	07/28/1976	A 14353		
Kevin Puls	Pump	IR	1.14	12/28/1989	A 16906		
S: 14 T: 26 R: 5E Thurston Bricie B Nicholson	Pump	IR	1.90	03/22/1976	A 14109		K
Kenneth B Gustafson	Pump	IR	2.01	02/14/1968	A 11337		K
S: 25 T: 26 R: 5E Thurston Richard & Salina Bradford	Pump	IR	.49	04/15/1940	A 3135		
S: 5 T: 25 R: 6E Thurston Richard A & Mary Heyne	Pump	IR	1.03	11/20/1956	A 8988		
S: 9 T: 25 R: 6E Thurston Todd A Glissman	Pump	IR	1.86	07/02/1997	A 17593		
<u>Rattlesnake Creek</u>							
S: 17 T: 25 R: 6E Thurston Richard M & Donna L Smith	Pump	IR	.53	07/02/1997	A 17591		
David Ryan Claussen	Pump	IR	.54	07/02/1997	A 17592		
<u>Middle Creek</u>							
S: 14 T: 26 R: 6E Thurston Marvin Bodlak	Pump	IR	.81	02/19/1991	A 17048		#K
LOGAN CREEK AT PENDER, NE							
<u>Logan Creek</u>							
S: 5 T: 24 R: 7E Cuming Betty A Lamplot	Pump	IR	1.47	10/23/1956	A 8928		

Surface Water Rights Data
 Claims, Applications, and Appropriations in Downstream Order
 Division No. 2B Elkhorn River and Salt Creek

Source Location Appropriator	Carrier Gage	Use	Grant in CFS/AF	Date of Priority	Docket/ App. Number	Annota.	FT. NT.
<u>Logan Creek</u>							
S: 9 T: 24 R: 7E Cuming							
Pauline Elliott	Pump	IR	1.08	09/23/1997	A 17622		
Charlotte Lewis	Pump	IR	1.23	08/11/1997	A 17611		K
S: 15 T: 24 R: 7E Cuming							
Rachel Macklin	Pump	IR	.46	06/24/1948	A 4297A	T-994	K
Rachel Macklin	Pump	IR	.26	06/24/1948	A 4297C	T-994	
US Department of Interior	Pump	IR	.09	06/24/1948	A 4297B		
Rachel Macklin	Pump	IR	.46	06/08/2000	A 17865A	A-4297A	KD
Rachel Macklin	Pump	IR	.26	06/08/2000	A 17865B	T-995	
John A Ross	Pump	IR	.76	05/04/1937	A 2739	T-566	
John A Ross	Pump	IR	3.14	11/12/1997	A 17627	A-2739	D
S: 22 T: 24 R: 7E Cuming							
William D & Reva J Meyer	Pump	IR	.31	03/09/1937	A 2712		K
Jack A Soll	Pump	IR	.89	09/17/1974	A 13207		K
S: 23 T: 24 R: 7E Cuming							
Leland J Mackey	Pump	IR	.52	09/12/1939	A 2963R	P-370	K
Leland J Mackey	Pump	IR	.52	05/31/2000	A 17860	A-2963R	D
Phyllis E Beck	Pump	IR	.29	08/04/1939	A 2947		K
S: 26 T: 24 R: 7E Cuming							
Dale E Nelson	Pump	IR	.93	04/03/1978	A 15225		
Dale E Nelson	Pump	IR	.29	07/27/1936	A 2599A		
Richard S & Jami Mohl	Pump	IR	1.04	07/27/1936	A 2599B		
Steven L & Denise R Sorenson	Pump	IR	.83	04/24/1978	A 15243		K
Steven L & Denise R Sorenson	Pump	IR	.26	12/26/1936	A 2675		
Steven L & Denise R Sorenson	Pump	IR	.26	06/23/2000	A 17876	A-2675	D
S: 25 T: 24 R: 7E Cuming							
Lorenz Ronnenkamp	Pump	IR	1.96	04/18/1957	A 9459		
S: 33 T: 24 R: 8E Burt							
Caryl Flicker	Pump	IR	.50	12/30/1976	A 14619A		K
Cary & Peggy A Renz	Pump	IR	.50	12/30/1976	A 14619B		K
Vernon M Brasch	Pump	IR	.87	01/29/1957	A 9148		K
<u>Logan Creek Dredge</u>							
S: 11 T: 23 R: 8E Burt							
Harvey Bray Inc	Pump	IR	1.27	02/11/1992	A 17141		K

Surface Water Rights Data
 Claims, Applications, and Appropriations in Downstream Order
 Division No. 2B Elkhorn River and Salt Creek

Source Location Appropriator	Carrier Gage	Use	Grant in CFS/AF	Date of Priority	Docket/ App. Number	Annota.	FT. NT.
<u>Logan Creek</u>							
S: 14 T: 23 R: 8E Burt Harvey Bray Inc	Pump	IR	1.04	06/11/1986	A 16495		K
S: 26 T: 23 R: 8E Burt Bluegrass Angus Farms Inc	Pump	IR	1.04	11/12/1974	A 13267		K
William A & Gloria H Riecken	Pump	IR	2.70	10/17/1974	A 13238		
S: 35 T: 23 R: 8E Burt John Ronnfeldt	Pump	IR	1.01	06/14/1955	A 7654R	T-388	K
John Ronnfeldt	Pump	IR	1.26	01/12/1996	A 17501	A-7654	D
<u>Logan Creek Trib. To</u>							
S: 3 T: 22 R: 8E Burt Lower Elkhorn NRD et al	McKenzie Reservoir	ST	71.50AF	08/31/1982	A 16146		
<u>Logan Creek</u>							
S: 26 T: 22 R: 8E Burt Powell & Powell	Pump	IR	.58	02/08/1990	A 16925R	P-625	K
Elwood E Johnson Et Al	Pump	IR	.32	07/26/1954	A 6488		K
S: 1 T: 21 R: 8E Burt Richard G & Julianne R Rahl	Pump	IR	.99	06/24/2005	A 18317		
S: 2 T: 21 R: 8E Burt Ewald Dahlquist & Sons Inc	Pump	IR	.71	09/23/1988	A 16712	T-1122	}K
Moseman Rev Trusts	Pump	IR	1.44	02/11/1975	A 13398C	A-17725A	K
Michael S & Donna J Mahlendorf	Pump	IR	.41	02/11/1975	A 13398D	A-17725C	
Moseman Rev Trusts	Pump	IR	.84	01/29/1999	A 17725A	A-13398C	D
Michael S & Donna J Mahlendorf	Pump	IR	.24	01/29/1999	A 17725C	A-13398D	D
S: 11 T: 21 R: 8E Burt Moseman Rev Trusts	Pump	IR	.64	07/30/1954	A 6518		K
Sandy E Mallette	Pump	IR	1.22	12/03/1976	A 14574A		
Curt Mallette	Pump	IR	.88	12/03/1976	A 14574B		
Moseman Rev Trusts	Pump	IR	.65	01/29/1999	A 17725B	A-6518	D
S: 22 T: 21 R: 8E Burt Mary A Lowe	Pump	IR	.82	01/21/1975	A 13366		
Mary A Lowe	Pump	IR	.38	07/19/1979	A 15527		
S: 34 T: 21 R: 8E Burt Dean G & Kathleen L Ellermeier	Pump	IR	1.03	01/29/1999	A 17725D		
Ellermeier & Ellermeier Estate	Pump	IR	.82	01/29/1999	A 17725E		
Duane E Muller	Pump	IR	1.31	07/23/1970	A 12022		

Surface Water Rights Data
 Claims, Applications, and Appropriations in Downstream Order
 Division No. 2B Elkhorn River and Salt Creek

Source Location Appropriator	Carrier Gage	Use	Grant in CFS/AF	Date of Priority	Docket/ App. Number	Annota.	FT. NT.
<u>Logan Creek</u>							
S: 34 T: 21 R: 8E Burt Duane E Muller	Pump	IR	1.31	07/23/1970	A 12022		
S: 3 T: 20 R: 8E Dodge Bowman Farms Inc	Pump	IR	2.07	08/12/1976	A 14389		K
Bowman Farms Inc	Pump	IR	.14	08/26/1936	A 2624		
Bowman Farms Inc	Pump	IR	.14	02/18/2000	A 17814	A-2624	D
<u>Romberg Creek</u>							
S: 22 T: 21 R: 7E Cuming Larry Landholm	Landholm Reservoir	ST	37.70AF	02/27/2002	A 18046		
<u>Logan Creek</u>							
S: 9 T: 20 R: 8E Dodge Weitzenkamp Farms Inc	Pump	IR	1.24	12/24/1975	A 13920	T-461	K
S: 10 T: 20 R: 8E Dodge Lois A Bowman	Pump	IR	2.31	09/05/1975	A 13794	T-787	}K
Lois A Bowman	Pump	IR	.37	03/31/1994	A 17364	T-788, A-13794	D}
Bowman Farms Inc	Pump	IR	.53	08/09/1976	A 14382		K
Bowman Farms Inc	Pump	IR	1.24	09/15/1976	A 14462		#K
LOGAN CREEK NEAR UEHLING, NE							
S: 16 T: 20 R: 8E Dodge Lois A Bowman	Pump	IR	.49	09/05/1975	A 13794R	T-29	
Meyer et al	Pump	IR	.57	07/24/1936	A 2595		K
Meyer et al	Pump	IR	1.35	03/16/1948	A 4233		
Weitzenkamp Farms Inc	Pump	IR	1.96	01/21/1976	A 13953		
Meredith & Shirley Suhr M & S Trust	Pump	IR	2.81	04/23/1976	A 14190		
S: 20 T: 20 R: 8E Dodge Leonard G Havekost	Pump	IR	.86	04/08/1982	A 16085		
S: 32 T: 20 R: 8E Dodge John P & Dail E Diedrichsen	Pump	IR	.22	07/24/1936	A 2596A		
Bernhard J Schole	Pump	IR	.16	07/24/1936	A 2596B		
John P & Dail E Diedrichsen	Pump	IR	.22	03/22/1999	A 17756B	A-2596A	D
Bernhard J Schole	Pump	IR	.16	06/03/1991	A 17079A	T-1023, A-2596B	D
John P & Dail E Diedrichsen	Pump	IR	.64	11/05/1956	A 8953		
Bernhard J Schole	Pump	IR	.29	09/06/1956	A 8809		

Surface Water Rights Data
 Claims, Applications, and Appropriations in Downstream Order
 Division No. 2B Elkhorn River and Salt Creek

Source Location Appropriator	Carrier Gage	Use	Grant in CFS/AF	Date of Priority	Docket/ App. Number	Annota.	FT. NT.
<u>Logan Creek</u>							
S: 33 T: 20 R: 8E Dodge							
Merle D Hoegermeyer	Pump	IR	.30	08/17/1936	A 2615	NEX-1645	K
Merle D Hoegermeyer	Pump	IR	.05	06/21/1956	A 8637A	NEX-1645	D
Merle D Hoegermeyer	Pump	IR	.10	06/03/1991	A 17079B	NEX-1645	D
Merle D Hoegermeyer	Pump	IR	.15	03/08/1999	A 17746	NEX-1645	DK
Glen Popken	Pump	IR	.59	06/21/1956	A 8637B	T-1024	
S: 4 T: 19 R: 8E Dodge							
Glen Popken	Pump	IR	.33	06/03/1991	A 17079C	NEX-1645	
Glen Popken	Pump	IR	.99	08/03/1970	A 12041		
Steven Langemeier	Pump	IR	1.23	07/01/1987	A 16564		
S: 11 T: 19 R: 8E Dodge							
Ronald Stockfleth Et Al	Pump	IR	1.02	10/25/1976	A 14520		K
<u>Elkhorn River</u>							
S: 13 T: 19 R: 8E Dodge							
Paul A & Roberta Mixan	Pump	IR	.40	02/27/1976	A 14064		
S: 24 T: 19 R: 8E Dodge							
George Schafersman	Pump	IR	1.71	09/15/1976	A 14465		
Larry E Wulf	Pump	IR	2.35	06/12/1970	A 11968		
<u>Clark Creek</u>							
S: 6 T: 19 R: 9E Dodge							
Kriete Farms Inc	Pump	IR	3.00	09/05/1975	A 13795	EXT-1437	
Kriete Farms Inc	Kriete Reservoir	ST	4.41AF	03/18/1982	A 16080		
<u>Kriete Reservoir</u>							
S: 6 T: 19 R: 9E Dodge							
Kriete Farms Inc	Pump	SI	AF	03/18/1982	A 16081	A-13795	D
Kriete Farms Inc	Pump	SO		05/20/1985	A 16383		
<u>Elkhorn River</u>							
S: 31 T: 19 R: 9E Dodge							
Charles A & June L Timm	Pump	IR	1.92	11/08/1973	A 12958		
<u>Maple Creek, West Fork</u>							
S: 18 T: 20 R: 2E Colfax							
Lower Elkhorn Natural Resources District	Leigh Reservoir	ST	1,178.70AF	05/07/2008	A 18593		

Surface Water Rights Data
 Claims, Applications, and Appropriations in Downstream Order
 Division No. 2B Elkhorn River and Salt Creek

Source Location Appropriator	Carrier Gage	Use	Grant in CFS/AF	Date of Priority	Docket/ App. Number	Annota.	FT. NT.
<u>Maple Creek, Middle Fork</u>							
S: 1 T: 20 R: 2E Colfax Olga Mares	Pump	IR	1.02	07/22/1976	A 14337		
<u>Maple Creek, Middle Fork, Trib. To</u>							
S: 28 T: 21 R: 3E Stanton Joseph W Kucera	Kucera Reservoir	ST	84.20AF	04/29/1971	A 12241		
<u>Kucera Reservoir</u>							
S: 28 T: 21 R: 3E Stanton Joseph W Kucera	Pump	SO		03/27/1974	A 13008		
<u>Maple Creek, Middle Fork</u>							
S: 15 T: 20 R: 3E Colfax Gerald W & Joann Kratochvil	Pump	IR	.13	07/26/1968	A 11514		K
S: 31 T: 19 R: 4E Colfax Frank P & Cynthia A Neesen	Pump	IR	.94	07/26/1972	A 12694		
S: 5 T: 18 R: 4E Colfax Neesen Living Trust	Pump	IR	2.11	07/17/1975	A 13656		
Louana M Neesen	Pump	IR	.70	07/13/1979	A 15522		
<u>Dry Creek, Trib. To</u>							
S: 25 T: 19 R: 2E Colfax David & Kathy Janousek	Ternes Reservoir	ST	24.80AF	02/21/1975	A 13435		
<u>Ternes Reservoir</u>							
S: 25 T: 19 R: 2E Colfax David & Kathy Janousek	Pump	SO	17.57AF	04/08/1975	A 13540A	A-13435	
Allan J Kudera & Kudera Inc	Pump	SO	17.57AF	04/08/1975	A 13540B	A-13435	
<u>Dry Creek, Trib. To</u>							
S: 25 T: 19 R: 2E Colfax Colfax County Commissioners	Sayers-Votruba Reservoir	ST	21.00AF	07/14/1986	A 16504		
<u>Dry Creek</u>							
S: 11 T: 18 R: 3E Colfax Ronald J & Dorothy M Krejci Rand Ltd	Pump	IR	1.86	11/22/1974	A 13284		
<u>Maple Creek, Middle Fork</u>							
S: 16 T: 18 R: 4E Colfax Heller Emanuel	Pump	IR	.14	06/09/1954	A 6361		
S: 15 T: 18 R: 4E Colfax Helen Cerny	Pump	IR	2.20	03/04/1987	A 16545		K

Surface Water Rights Data
 Claims, Applications, and Appropriations in Downstream Order
 Division No. 2B Elkhorn River and Salt Creek

Source Location Appropriator	Carrier Gage	Use	Grant in CFS/AF	Date of Priority	Docket/ App. Number	Annota.	FT. NT.
<u>Maple Creek, Middle Fork</u>							
S: 13 T: 18 R: 4E Colfax Allan & Christine Ortmeier & Ortmeier	Pump	IR	.87	05/26/1976	A 14236		K
<u>Maple Creek, East Fork</u>							
S: 24 T: 21 R: 3E Stanton Stanley J Svitak	Pump	IR	.81	02/24/1961	A 9892		
S: 25 T: 21 R: 3E Stanton Stanley J Sindelar	Pump	IR	.69	07/09/1958	A 9631		
<u>Maple Creek, East Fork, Trib. To</u>							
S: 28 T: 20 R: 4E Colfax Jim Drahota	Irma Drahota Wetland Pond No. 1	ST	6.50AF	03/09/2000	A 17819		
<u>Maple Creek, East Fork</u>							
S: 28 T: 20 R: 4E Colfax J D R LLC	Irma Drahota Wetland Pond No. 2	ST	81.00AF	04/07/2000	A 17843		
S: 10 T: 19 R: 4E Colfax Kenneth Hunke	Pump	IR	.45	06/21/1972	A 12667		
S: 22 T: 19 R: 4E Colfax Larry J Strudl	Pump	IR	1.14	12/18/1987	A 16611A		
Robert W & Rosalyn M Ritzdorf	Pump	IR	.86	12/18/1987	A 16611B		
S: 26 T: 19 R: 4E Colfax Eugene Robertson	Pump	IR	1.91	06/11/1986	A 16496		K
<u>Maple Creek</u>							
S: 4 T: 18 R: 5E Dodge G F E Farms	Pump	IR	2.29	03/08/1984	A 16282		
S: 3 T: 18 R: 5E Dodge Vaughn J & Christine A Gross Rhode	Pump	IR	1.10	02/23/1984	A 16274A		
S: 4 T: 18 R: 5E Dodge James F & Dorothy Brune	Pump	IR	.46	02/23/1984	A 16274B		
Ann Minarick	Pump	IR	.50	02/23/1984	A 16274C		
<u>Maple Creek, Trib. To</u>							
S: 6 T: 18 R: 7E Dodge Jack F Paulson	Paulson-Glodowski Res. MAPLE CREEK NEAR NICKERSON, NE	ST	33.30AF	04/24/1972	A 12607		#

Surface Water Rights Data
 Claims, Applications, and Appropriations in Downstream Order
 Division No. 2B Elkhorn River and Salt Creek

Source Location Appropriator	Carrier Gage	Use	Grant in CFS/AF	Date of Priority	Docket/ App. Number	Annota.	FT. NT.
<u>Maple Creek</u>							
S: 11 T: 18 R: 8E Dodge Vogel & Rine	Pump	IR	.34	04/05/1967	A 11092		
S: 7 T: 18 R: 9E Dodge Morehouse Farms	Pump	IR	1.57	05/26/1976	A 14237		
<u>Elkhorn River</u>							
S: 17 T: 18 R: 9E Washington Delford J H Brandt	Pump	IR	3.43	03/04/1976	A 14080		
<u>Buttermilk Creek</u>							
S: 16 T: 18 R: 9E Washington Bill A Steavenson	Steavenson Reservoir	ST	49.50AF	08/24/1978	A 15330		
<u>Steavenson Reservoir</u>							
S: 16 T: 18 R: 9E Washington Bill A Steavenson	Pump	SO	34.70AF	03/02/1992	A 17155		K
<u>Elkhorn River</u>							
S: 20 T: 18 R: 9E Washington Paul B Christensen	Pump	IR	3.14	03/22/1976	A 14110		
S: 29 T: 18 R: 9E Washington Charles A Folsom	Pump	IR	.81	05/10/1940	A 3155		
Charles A Folsom	Pump	IR	1.42	02/02/1977	A 14680		
S: 33 T: 18 R: 9E Washington Gordon C & Gail A Taylor	Pump	IR	2.67	11/26/1956	A 9001		
S: 4 T: 17 R: 9E Dodge Curtis W Schmidt	Pump	IR	.86	03/14/1958	A 9601		
<u>Trouble Creek</u>							
S: 29 T: 18 R: 8E Dodge Lower Platte North Natural Resources District	Trouble Creek Reservoir	ST	447.00AF	04/18/1984	A 16287		
<u>Brush Creek</u>							
S: 18 T: 18 R: 7E Dodge Arthur Behrens	Behrens Reservoir	ST	50.70AF	03/08/1976	A 14084		
<u>Elkhorn River, Trib. To</u>							
S: 31 T: 18 R: 9E Dodge Diers Farm Partnership	Pump	IR	1.91	08/25/1954	A 6637		

Surface Water Rights Data
 Claims, Applications, and Appropriations in Downstream Order
 Division No. 2B Elkhorn River and Salt Creek

Source Location Appropriator	Carrier Gage	Use	Grant in CFS/AF	Date of Priority	Docket/ App. Number	Annota.	FT. NT.
<u>Elkhorn River</u>							
S: 4 T: 17 R: 9E Dodge Community Refuse Disposal Inc	Pump	MF	.89	07/24/1991	A 17097		
S: 3 T: 17 R: 9E Washington Douglas F & Elaine M Steenblock	Pump	IR	2.14	02/04/1976	A 13989		
S: 11 T: 17 R: 9E Washington Julia Jo Hindmarsh	Pump	IR	4.17	03/03/1976	A 14078		
S: 14 T: 17 R: 9E Dodge Charles E & Donna J Chappellear	Pump	IR	.71	07/07/1976	A 14302		
S: 13 T: 17 R: 9E Washington Lee B Nielsen	Pump	IR	.52	04/13/1956	A 8472		
Lee B Nielsen	Pump	IR	.17	03/11/1957	A 9324		
<u>Bell Creek</u>							
S: 34 T: 22 R: 9E Burt Isaacson Ladehoff Family Corp	Pump	IR	2.66	07/24/1975	A 13678		
S: 2 T: 21 R: 9E Burt Roger & Elaine Peterson	Peterson Reservoir	ST	11.92AF	09/16/1976	A 14467		
Roger Peterson	Pump	IR	1.61	07/22/1976	A 14339		&
<u>Craig Creek</u>							
S: 2 T: 21 R: 9E Burt Roger Peterson	Pump	IR	1.24	01/23/1976	A 13958		&
<u>Peterson Reservoir</u>							
S: 2 T: 21 R: 9E Burt Roger & Elaine Peterson	Pump	SI		09/16/1976	A 14468	A-13958	
Roger & Elaine Peterson	Pump	SI		09/16/1976	A 14468	A-14339	
<u>Bell Creek</u>							
S: 23 T: 21 R: 9E Burt Eriksen Brothers	Pump	IR	5.24	07/18/1966	A 10889		
Eriksen Brothers	Pump	IR	7.17	04/03/1967	A 11088		
S: 34 T: 21 R: 9E Burt Leonard G Eriksen	Pump	IR	3.31	07/12/1966	A 10881		
S: 11 T: 20 R: 9E Burt Bromm Cattle Company Inc	Pump	IR	3.16	01/29/1976	A 13972		
Michael F & Deborah J Kennedy	Pump	IR	.97	07/14/1966	A 10885		

Surface Water Rights Data
 Claims, Applications, and Appropriations in Downstream Order
 Division No. 2B Elkhorn River and Salt Creek

Source Location Appropriator	Carrier Gage	Use	Grant in CFS/AF	Date of Priority	Docket/ App. Number	Annota.	FT. NT.
<u>Bell Creek</u>							
S: 26 T: 20 R: 9E Washington Russell Lang	Pump	IR	.76	05/08/1975	A 13575		
Richard Thompson	Pump	IR	1.71	03/31/1964	A 10339		
S: 35 T: 20 R: 9E Washington Harlan & Delmar Ruwe	Pump	IR	2.71	12/16/1974	A 13315		
S: 2 T: 19 R: 9E Washington G and G Land and Livestock Inc	Pump	IR	.51	10/11/2005	A 18352		
S: 11 T: 19 R: 9E Washington Rasmussen Feed Lots Inc	Pump	IR	1.14	03/12/1975	A 13470		
S: 14 T: 19 R: 9E Washington David Rasmussen	Pump	IR	3.31	07/07/1972	A 12682		
<u>Bell Creek, Trib. To</u>							
S: 11 T: 19 R: 9E Washington Rasmussen Feed Lots Inc	Rasmussen Reservoir	ST	27.60AF	03/12/1975	A 13469		
<u>Rasmussen Reservoir</u>							
S: 11 T: 19 R: 9E Washington Rasmussen Feed Lots Inc	Pump	SO		02/19/1976	A 14043		
Rasmussen Feed Lots Inc	Pump	SI		02/19/1976	A 14043	A-12682	
Rasmussen Feed Lots Inc	Pump	SI		02/19/1976	A 14043	A-13470	
<u>Bell Creek</u>							
S: 13 T: 19 R: 9E Washington Rodney Rabe	Pump	IR	1.86	03/05/1985	A 16362		
Rodney Rabe	Pump	IR	2.12	07/22/1988	A 16688		K
<u>Buckeye Creek</u>							
S: 26 T: 19 R: 9E Washington Harold Timm	Pump	IR	2.92	06/24/1988	A 16670		K
<u>Bell Creek</u>							
S: 36 T: 19 R: 9E Washington Luther Monke	Pump	IR	2.46	08/28/1963	A 10237		
Robert Monke	Pump	IR	1.67	04/08/1974	A 13015		
S: 1 T: 18 R: 9E Washington Beverly Moravec	Pump	IR	3.08	03/31/1964	A 10338		
Beverly Moravec	Pump	IR	.66	08/22/1979	A 15570		

Surface Water Rights Data
 Claims, Applications, and Appropriations in Downstream Order
 Division No. 2B Elkhorn River and Salt Creek

Source Location Appropriator	Carrier Gage	Use	Grant in CFS/AF	Date of Priority	Docket/ App. Number	Annota.	FT. NT.
<u>Bell Creek</u>							
S: 12 T: 18 R: 9E Washington Gary & Joann & Rollyn Hilgenkamp	Pump	IR	.50	11/07/1963	A 10257		
Gary & Joann & Rollyn Hilgenkamp	Pump	IR	.57	06/12/1978	A 15275		
Ricky Hilgenkamp	Pump	IR	.53	01/28/1999	A 17722		K
<u>Bell Creek, Little</u>							
S: 32 T: 19 R: 10E Washington Ann V Petersen	Pump	IR	1.79	08/05/1974	A 13130		
S: 5 T: 18 R: 10E Washington Ansel & Stevan A Andersen	Pump	IR	2.23	08/27/1975	A 13772		
S: 7 T: 18 R: 10E Washington Gary Hilgenkamp	Pump	IR	2.18	02/07/1977	A 14685		
<u>Bell Creek, Little, Trib. To</u>							
S: 9 T: 18 R: 10E Washington Hansel W Vogt	Pump	IR	1.34	07/25/1975	A 13681		
S: 8 T: 18 R: 10E Washington Dalvin & WF Scheer	Pump	IR	2.21	01/11/1971	A 12137		
<u>Bell Creek</u>							
S: 25 T: 18 R: 9E Washington Ronald & Elaine Hilgenkamp	Pump	IR	1.79	07/28/2006	A 18413		
Ronald & Elaine Hilgenkamp	Pump	IR	1.90	09/04/2007	A 18534		
<u>Brown Creek, Trib. To</u>							
S: 9 T: 18 R: 9E Washington Eleanor A Harmon	Pump	IR	1.79	07/23/1974	A 13099		
<u>Brown Creek</u>							
S: 10 T: 18 R: 9E Washington C Ray Harmon	Pump	IR	1.27	07/23/1974	A 13100		
<u>Elkhorn River</u>							
S: 30 T: 17 R: 10E Dodge Ronald F Bauermeister	Pump	IR	1.91	01/26/1976	A 13959		
S: 31 T: 17 R: 10E Dodge Ronald F Bauermeister	Pump	IR	2.34	12/23/1974	A 13329		
Eugene & Debora Volnek	Pump	IR	.54	12/29/1980	A 15743		
S: 32 T: 17 R: 10E Washington Jack G Brawner	Pump	IR	.70	03/13/1957	A 9339		
Keith E Ramsey	Pump	IR	.22	03/31/1977	A 14880		

Surface Water Rights Data
 Claims, Applications, and Appropriations in Downstream Order
 Division No. 2B Elkhorn River and Salt Creek

Source Location Appropriator	Carrier Gage	Use	Grant in CFS/AF	Date of Priority	Docket/ App. Number	Annota.	FT. NT.
<u>Elkhorn River</u>							
S: 32 T: 17 R: 10E Washington							
Keith E Ramsey	Pump	IR	.22	03/31/1977	A 14880		
Helen Grabow	Pump	IR	.57	04/08/1975	A 13539		
<u>Rawhide Creek</u>							
S: 5 T: 16 R: 10E Douglas							
Eugene & Debora Volnek	Pump	IR	.71	06/12/2001	A 17986		
<u>Rawhide Creek, Trib. To</u>							
S: 26 T: 17 R: 9E Dodge							
Marvin C & Joyce I Petersen	Pump	IR	3.11	07/31/1961	A 9962		
<u>Rawhide Creek</u>							
S: 35 T: 17 R: 9E Dodge							
Darwin Andrews	Pump	IR	.88	04/27/1955	A 7411A		
Kernen Properties LLC	Pump	IR	.82	04/27/1955	A 7411B		
Francis & Mary Phillips	Pump	IR	.04	04/27/1955	A 7411C		
Williams Ag Corp	Pump	IR	.21	04/27/1955	A 7411D		
Rohwer Family Limited Partnership	Pump	IR	.63	04/27/1955	A 7411F		
Bradley W & Brenda Meineke	Pump	IR	.19	04/27/1955	A 7411G		
Teresa Silence	Pump	IR	.04	04/27/1955	A 7411H		
<u>Rawhide Creek, Trib. To</u>							
S: 27 T: 17 R: 9E Dodge							
B B D LLC	Pump	IR	3.04	07/17/1981	A 15942		K
<u>Rawhide Creek</u>							
S: 36 T: 17 R: 9E Dodge							
Keith Hindmarsh	Pump	IR	1.49	03/15/1989	A 16753		K
S: 31 T: 17 R: 10E Dodge							
Eugene & Debora Volnek	Pump	IR	.53	10/07/1980	A 15721		
S: 5 T: 16 R: 10E Douglas							
Hoffman & Wollen	Pump	IR	1.28	07/09/1981	A 15921		K
Elmer Zeis	Pump	IR	.88	03/23/1971	A 12192		
<u>Rawhide Creek, Trib. To</u>							
S: 6 T: 16 R: 10E Douglas							
Hoffman & Hoffman	Pump	IR	1.03	08/31/1981	A 15973		&K

500

Surface Water Rights Data
 Claims, Applications, and Appropriations in Downstream Order
 Division No. 2B Elkhorn River and Salt Creek

Source Location Appropriator	Carrier Gage	Use	Grant in CFS/AF	Date of Priority	Docket/ App. Number	Annota.	FT. NT.
<u>Rawhide Creek</u>							
S: 8 T: 16 R: 10E Douglas Warner W Miller	Pump	IR	.44	01/31/1956	A 8338		
S: 17 T: 16 R: 10E Douglas Keith R & Cindy K Matteo	Pump	IR	.46	08/07/1936	A 2606		
S: 16 T: 16 R: 10E Douglas John D & Benjamin F Ewing	Pump	IR	2.26	03/04/1957	A 9284		
<u>Elkhorn River</u>							
S: 28 T: 16 R: 10E Douglas Robinson Meadowbrook Gen Ptn	Pump ELKHORN RIVER AT WATERLOO, NE	IR	3.59	09/08/1976	A 14446		#
S: 23 T: 15 R: 10E Douglas Sanitary Improvement Dist 177 of Douglas County	Fishing Lake	ST	39.30AF	03/03/1981	A 15776		
Sanitary Improvement Dist 177 of Douglas County	Boating Lake	ST	284.80AF	05/27/1980	A 15654		
S: 16 T: 14 R: 10E Sarpy Laura E Allbery	Pump	IR	1.36	02/11/1975	A 13397		
S: 33 T: 14 R: 10E Sarpy A W Glasshoff	Pump	IR	.46	09/09/1997	A 17620		&
<u>Platte River</u>							
S: 5 T: 13 R: 10E Saunders Nebraska Game & Parks Commission	End of Reach	IF		11/30/1993	A 17330		2
Nebraska Game & Parks Commission	Start of Reach	IF		11/30/1993	A 17331		2
S: 18 T: 13 R: 10E Saunders City of Lincoln	Wellfield-Start of Reach	IG		01/21/1964	A 17312A		4
City of Lincoln	Wellfield-Start of Reach	IG		01/01/1970	A 17312B		4
City of Lincoln	Wellfield-Start of Reach	IG		01/01/1980	A 17312C		4
City of Lincoln	Wellfield-Start of Reach	IG		01/01/1990	A 17312D		4
City of Lincoln	Wellfield-Start of Reach	IG		01/01/1993	A 17312E		#4
<u>Salt Creek, Olive Branch, Trib. To</u>							
S: 31 T: 8 R: 5E Lancaster Lower Platte South Natural Resources District	Salt Creek Reservoir 27-A	ST	215.30AF	01/10/1968	A 11311		
Lower Platte South Natural Resources District	Salt Creek Reservoir 27-B	ST	78.80AF	05/15/1968	A 11424		
<u>Salt Creek, Olive Branch</u>							
S: 7 T: 7 R: 5E Lancaster Lower Platte South Natural Resources District	Salt Creek Reservoir 27-C	ST	128.90AF	05/15/1968	A 11425		

Surface Water Rights Data
 Claims, Applications, and Appropriations in Downstream Order
 Division No. 2B Elkhorn River and Salt Creek

Source Location Appropriator	Carrier Gage	Use	Grant in CFS/AF	Date of Priority	Docket/ App. Number	Annota.	FT. NT.
<u>Salt Creek, Olive Branch, Trib. To</u>							
S: 20 T: 7 R: 5E Lancaster Nebraska Game & Parks Commission	Teal Reservoir	ST	152.38AF	02/06/1964	A 10302		
S: 32 T: 8 R: 5E Lancaster Lower Platte South Natural Resources District	Salt Creek Reservoir 26-A	ST	220.70AF	01/10/1968	A 11310		
S: 10 T: 7 R: 5E Lancaster Nebraska Game & Parks Commission	Olive Branch Reservoir	ST	1,410.00AF	11/06/1962	A 10120		
S: 3 T: 7 R: 5E Lancaster Lower Platte South Natural Resources District	Salt Creek Reservoir 25-A	ST	245.10AF	05/15/1968	A 11423		
S: 11 T: 7 R: 5E Lancaster Lower Platte South Natural Resources District	Upper Salt Reservoir 14-1	ST	29.80AF	07/09/1985	A 16417		
<u>Salt Creek, Olive Branch</u>							
S: 11 T: 7 R: 5E Lancaster Raymond H Wells	Pump	IR	1.21	03/16/1967	A 11076		
<u>Salt Creek, Olive Branch, Trib. To</u>							
S: 13 T: 7 R: 5E Lancaster Lower Platte South Natural Resources District	Upper Salt Reservoir 14-A	ST	59.80AF	07/09/1985	A 16416		
S: 19 T: 7 R: 6E Lancaster Lower Platte South Natural Resources District	Upper Salt Reservoir 13-A	ST	57.00AF	07/09/1985	A 16424		
S: 7 T: 7 R: 6E Lancaster Lower Platte South Natural Resources District	Upper Salt Reservoir 13-B	ST	51.30AF	07/09/1985	A 16415		
<u>Salt Creek, Olive Branch</u>							
S: 5 T: 7 R: 6E Lancaster Freda A Reller	Pump	IR	.29	04/13/1954	A 6177		K
<u>Salt Creek, North Branch, Trib. To</u>							
S: 11 T: 8 R: 5E Lancaster Lower Platte South Natural Resources District	Upper Salt Reservoir 23-B	ST	58.40AF	07/09/1985	A 16419		
<u>Salt Creek, North Branch</u>							
S: 30 T: 8 R: 6E Lancaster Nebraska Game & Parks Commission	Bluestem Reservoir	ST	3,200.00AF	03/01/1962	A 10025		
<u>Salt Creek, Spring Branch</u>							
S: 20 T: 7 R: 6E Lancaster Lower Platte South Natural Resources District	Salt Creek Reservoir 6-A	ST	53.90AF	04/04/1966	A 10820		

Surface Water Rights Data
 Claims, Applications, and Appropriations in Downstream Order
 Division No. 2B Elkhorn River and Salt Creek

Source Location Appropriator	Carrier Gage	Use	Grant in CFS/AF	Date of Priority	Docket/ App. Number	Annota.	FT. NT.
<u>Salt Creek, Spring Branch, Trib. To</u>							
S: 21 T: 7 R: 6E Lancaster Charles G & J Irene Severin	Meadowlake Res. No. 1	ST	99.10AF	03/29/1973	A 12844		
Lower Platte South Natural Resources District	Upper Salt Reservoir 5-7	ST	41.70AF	07/09/1985	A 16407		
S: 16 T: 7 R: 6E Lancaster Lower Platte South Natural Resources District	Upper Salt Reservoir 5-A	ST	41.60AF	07/09/1985	A 16406		
S: 21 T: 7 R: 6E Lancaster Lower Platte South Natural Resources District	Upper Salt Reservoir 5-9	ST	23.70AF	07/09/1985	A 16408		
<u>Salt Creek</u>							
S: 33 T: 8 R: 6E Lancaster Richard D Thompson Et Al	Pump	IR	1.59	03/25/1968	A 11383		
S: 34 T: 8 R: 6E Lancaster Ronald & Judeen Oelling	Pump	IR	.28	09/04/1953	A 5542		K
<u>Linn Creek</u>							
S: 3 T: 7 R: 6E Lancaster Daniel K & Patricia A Vergith	Vergith Reservoir	ST	15.60AF	08/15/1955	A 7908		
Daniel K & Patricia A Vergith	Vergith Reservoir	SS	50.00AF	10/25/2007	A 18549	A-7908	A
<u>Wittstruck Creek</u>							
S: 8 T: 8 R: 6E Lancaster Lower Platte South Natural Resources District	Wittstruck Creek Reservoir 16-A	ST	87.55AF	04/04/1966	A 10822		
<u>Wittstruck Creek, Trib. To</u>							
S: 20 T: 8 R: 6E Lancaster Lower Platte South Natural Resources District	Wittstruck Creek Reservoir 17-A	ST	142.50AF	04/04/1966	A 10821		
<u>Salt Creek</u>							
S: 24 T: 8 R: 6E Lancaster Austin Company Inc	Pump	IR	.14	03/14/1973	A 12826		K
<u>Salt Creek, Trib. To</u>							
S: 25 T: 8 R: 6E Lancaster Nebraska Department of Roads	Princeton Rest Area Lagoon	ST	.16AF	05/06/1968	A 11410		
<u>Salt Creek</u>							
S: 24 T: 8 R: 6E Lancaster Doolittle & Doolittle Trust	Pump	IR	2.93	04/03/1975	A 13525		
James Doolittle Trust	Pump	IR	1.07	04/01/1971	A 12202		

Surface Water Rights Data
 Claims, Applications, and Appropriations in Downstream Order
 Division No. 2B Elkhorn River and Salt Creek

Source Location Appropriator	Carrier Gage	Use	Grant in CFS/AF	Date of Priority	Docket/ App. Number	Annota.	FT. NT.
<u>Salt Creek, East Branch, Trib. To</u>							
S: 33 T: 8 R: 8E Lancaster Lower Platte South Natural Resources District	Upper Salt Reservoir 38-3	ST	42.70AF	07/09/1985	A 16422		
<u>Salt Creek, East Branch</u>							
S: 33 T: 8 R: 8E Lancaster Lower Platte South Natural Resources District	Upper Salt Reservoir 38-A	ST	121.20AF	07/09/1985	A 16421		
<u>Salt Creek, East Branch, Trib. To</u>							
S: 19 T: 8 R: 8E Lancaster Lower Platte South Natural Resources District	Upper Salt Reservoir 8-A	ST	47.40AF	07/09/1985	A 16409		
S: 20 T: 8 R: 8E Lancaster Lower Platte South Natural Resources District	Upper Salt Reservoir 8-B	ST	29.70AF	07/09/1985	A 16410		
S: 18 T: 7 R: 8E Lancaster Samuel Van Pelt	Van Pelt Reservoir	ST	59.00AF	09/13/1966	A 10949		
S: 8 T: 7 R: 8E Lancaster Lower Platte South Natural Resources District	Upper Salt Reservoir 10-4	ST	19.30AF	07/09/1985	A 16413		
S: 6 T: 7 R: 8E Lancaster Nebraska Game & Parks Commission	Hedgefield Reservoir Dam 10-A	ST	231.39AF	02/06/1964	A 10301		
S: 35 T: 9 R: 7E Lancaster Lower Platte South Natural Resources District	Upper Salt Reservoir 19-B	ST	41.60AF	07/09/1985	A 16418		
S: 14 T: 8 R: 7E Lancaster Douglas M Foss Trust	Pump	IR	.15	02/15/1972	A 12507A		
Carl G Marks	Pump	IR	.15	02/15/1972	A 12507B		
S: 12 T: 8 R: 7E Lancaster Lower Platte South Natural Resources District	Upper Salt Reservoir 9-A	ST	33.90AF	07/09/1985	A 16411		
S: 24 T: 8 R: 7E Lancaster Lower Platte South Natural Resources District	Upper Salt Reservoir 9-3	ST	34.70AF	07/09/1985	A 16412		
S: 36 T: 8 R: 7E Lancaster Nebraska Game & Parks Commission	Wagontrain Reservoir	ST	2,500.00AF	03/01/1962	A 10024		
<u>Salt Creek, East Branch</u>							
S: 2 T: 7 R: 7E Lancaster Dale Harlan	Pump	IR	.44	03/09/1956	A 8402		K
<u>Vanderbrink Creek, Trib. To</u>							
S: 11 T: 7 R: 7E Lancaster Lower Platte South Natural Resources District	Upper Salt Reservoir 11-A	ST	54.50AF	07/09/1985	A 16414		

Surface Water Rights Data
 Claims, Applications, and Appropriations in Downstream Order
 Division No. 2B Elkhorn River and Salt Creek

Source Location Appropriator	Carrier Gage	Use	Grant in CFS/AF	Date of Priority	Docket/ App. Number	Annota.	FT. NT.
<u>Vanderbrink Creek</u>							
S: 3 T: 7 R: 7E Lancaster							
Orville Deboer	Pump	IR	1.06	12/03/1956	A 9015		
Dale Harlan	Pump	IR	.61	07/22/1955	A 7794		
<u>Salt Creek, East Branch</u>							
S: 3 T: 7 R: 7E Lancaster							
Dale Harlan	Pump	IR	.68	07/22/1955	A 7793		K
<u>Salt Creek, South Branch, Trib. To</u>							
S: 18 T: 7 R: 7E Lancaster							
Lower Platte South Natural Resources District	Upper Salt Reservoir 18-9	ST	25.50AF	07/09/1985	A 16425		
<u>Salt Creek, South Branch</u>							
S: 4 T: 7 R: 7E Lancaster							
Nebraska Game & Parks Commission	Stagecoach Reservoir	ST	1,900.00AF	11/06/1962	A 10119		
Mike G & Gale S Poe	Pump	IR	.44	03/06/1963	A 10153		
Mike G & Gale S Poe	Scott Reservoir	ST	5.16AF	03/06/1963	A 10154		
<u>Scott Reservoir</u>							
S: 4 T: 7 R: 7E Lancaster							
Mike G & Gale S Poe	Pump	SI		03/06/1963	A 10155	A-10153	
<u>Salt Creek, East Branch</u>							
S: 27 T: 8 R: 7E Lancaster							
Dale Harlan	Salt Creek Reservoir 35	ST	55.70AF	07/17/1972	A 12685		
<u>Salt Creek Reservoir 35</u>							
S: 27 T: 8 R: 7E Lancaster							
Lower Platte South Natural Resources District	Pump	SO		03/18/1977	A 14825		
<u>Salt Creek, East Branch, Trib. To</u>							
S: 28 T: 8 R: 7E Lancaster							
Lower Platte South Natural Resources District	Upper Salt Reservoir 35-1	ST	23.70AF	07/09/1985	A 16420		
<u>Salt Creek, East Branch</u>							
S: 20 T: 8 R: 7E Lancaster							
Gary Bentzinger	Pump	IR	.61	01/11/1978	A 15162		K
<u>Salt Creek</u>							
S: 19 T: 8 R: 7E Lancaster							
Roca Berry Farms Inc	Pump	IR	1.00	02/12/1981	A 15763		
S: 18 T: 8 R: 7E Lancaster							
Gary & Patricia Bentzinger Trusts	Pump	IR	.12	07/12/1977	A 15025		#
Dorothy Williams	Pump	IR	.95	03/30/1961	A 9921		K

Surface Water Rights Data
 Claims, Applications, and Appropriations in Downstream Order
 Division No. 2B Elkhorn River and Salt Creek

Source Location Appropriator	Carrier Gage	Use	Grant in CFS/AF	Date of Priority	Docket/ App. Number	Annota.	FT. NT.
<u>Salt Creek</u>							
S: 18 T: 8 R: 7E Lancaster Dorothy Williams	Pump	IR	.95	03/30/1961	A 9921		K
Dorothy Williams	Pump	IR	.93	05/24/1962	A 10066		K
<u>Salt Creek, Trib. To</u>							
S: 10 T: 8 R: 7E Lancaster Q L Bengston	Herkimer Lake	ST	73.10AF	11/01/1968	A 11584		
<u>Salt Creek</u>							
S: 1 T: 8 R: 6E Lancaster Jacqueline Berniklau	Pump	IR	1.08	08/21/1972	A 12720		
Jacqueline Berniklau	Pump	IR	.44	06/29/1979	A 15509		
<u>Salt Creek, Trib. To</u>							
S: 3 T: 8 R: 6E Lancaster SWL Development LLC	Dakota Springs Pond 2	ST	12.20AF	03/21/2007	A 18490		
SWL Development LLC	Dakota Springs Pond 1	ST	11.20AF	03/21/2007	A 18489		
<u>Cardwell Branch</u>							
S: 19 T: 9 R: 6E Lancaster Nebraska Game & Parks Commission	Yankee Hill Reservoir SALT CREEK AT PIONEERS BLVD. AT LINCOLN, NE	ST	2,020.00AF	08/26/1964	A 10430		#
<u>Salt Creek</u>							
S: 2 T: 9 R: 6E Lancaster Vaughn R & Mary Bowen	Pump	IR	.29	06/08/1966	A 10863		
<u>Beal Slough, Trib. To</u>							
S: 15 T: 9 R: 7E Lancaster Pine Lake Corporation	Pine Lake Reservoir	ST	167.00AF	03/03/1961	A 9901		
S: 21 T: 9 R: 7E Lancaster Village Gardens LLC	Campbells Reservoir	ST	20.00AF	05/24/2005	A 18313		
<u>Haines Branch</u>							
S: 8 T: 8 R: 5E Lancaster James J Juricek	Pump	IR	.77	04/06/1967	A 11095		
<u>Cheese Creek, Trib. To</u>							
S: 31 T: 9 R: 5E Lancaster Lower Platte South Natural Resources District	Gertsch Reservoir	ST	25.70AF	03/06/1998	A 17647		

Surface Water Rights Data
 Claims, Applications, and Appropriations in Downstream Order
 Division No. 2B Elkhorn River and Salt Creek

Source Location Appropriator	Carrier Gage	Use	Grant in CFS/AF	Date of Priority	Docket/ App. Number	Annota.	FT. NT.
<u>Haines Branch, Trib. To</u>							
S: 16 T: 9 R: 5E Lancaster Leland & Catherine Sullivan	Sullivan Reservoir	ST	19.50AF	03/29/2002	A 18053		
<u>Spring Creek, Trib. To</u>							
S: 35 T: 9 R: 5E Lancaster Mark & Susan Urbach	Urbach Pond No. 2	ST	20.90AF	11/09/2000	A 17932		
Mark & Susan Urbach	Urbach Pond No. 1	ST	36.30AF	11/09/2000	A 17933		
<u>Holmes Creek</u>							
S: 10 T: 9 R: 5E Lancaster Nebraska Game & Parks Commission	Conestoga Reservoir HAINES BRANCH AT SW 56TH ST. AT LINCOLN, NE	ST	2,700.00AF	11/06/1962	A 10121		#
<u>Haines Branch</u>							
S: 4 T: 9 R: 6E Lancaster Lloyd & Jeannette Priess	Pump	IR	.81	04/17/1972	A 12591		
Lloyd & Jeannette Priess	Priess Reservoir No. 1	ST		04/17/1972	A 12592		
<u>Priess Reservoir No. 1</u>							
S: 4 T: 9 R: 6E Lancaster Lloyd & Jeannette Priess	Pump	SI		04/17/1972	A 12593	A-12591	
<u>Haines Branch</u>							
S: 3 T: 9 R: 6E Lancaster Lincoln Regional Center	Pump	FW	.04	02/12/1987	A 16540		
<u>Middle Creek</u>							
S: 35 T: 11 R: 4E Seward Larry Schildt	Pump	IR	1.51	03/25/1997	A 17567		
<u>Middle Creek, North Branch, Trib. To</u>							
S: 21 T: 11 R: 4E Seward Lower Platte South Natural Resources District	Road Res. 21-11-4	ST	28.70AF	02/27/1995	A 17432		
S: 2 T: 10 R: 4E Seward Larry Schildt	Schildt Livestock Waste Control Reservoir	WS	27.90AF	09/09/1996	A 17536		
<u>Schildt Livestock Waste Control Reservoir</u>							
S: 2 T: 10 R: 4E Seward Larry Schildt	Pump	SO	27.90AF	03/26/1997	A 17568		
<u>Middle Creek, North Branch, Trib. To</u>							
S: 22 T: 11 R: 4E Seward Lower Platte South Natural Resources District	Krieser Reservoir	ST	66.10AF	10/29/1985	A 16459		

Surface Water Rights Data
 Claims, Applications, and Appropriations in Downstream Order
 Division No. 2B Elkhorn River and Salt Creek

Source Location Appropriator	Carrier Gage	Use	Grant in CFS/AF	Date of Priority	Docket/ App. Number	Annota.	FT. NT.
<u>Middle Creek, North Branch</u>							
S: 25 T: 11 R: 4E Seward Leonard R Robotham	Pump	IR	.93	01/23/1979	A 15398		
Leonard R & Phyllis J Robotham	Pump	IR	1.41	08/04/1969	A 11759A		
S: 31 T: 11 R: 5E Lancaster Earl O Brandt Trust	Pump	IR	.97	07/28/1975	A 13686		
S: 16 T: 10 R: 5E Lancaster Nebraska Game & Parks Commission	Pawnee Reservoir	ST	8,600.00AF	04/12/1963	A 10176		
Harold Deinert	Pump	IR	1.68	08/20/1975	A 13747		
<u>Middle Creek, South Branch</u>							
S: 22 T: 10 R: 4E Seward Nebraska Game & Parks Commission	Twin Lakes Reservoir	ST	2,840.00AF	02/19/1964	A 10308		
S: 29 T: 10 R: 5E Lancaster Adolph Piening	Pump	IR	3.98	08/20/1969	A 11773		
S: 21 T: 10 R: 5E Lancaster Burdette Piening	Pump	IR	.75	03/05/1970	A 11885		
Burdette Piening	Pump	IR	.15	12/22/1947	A 4162		
<u>Middle Creek, South Branch, Trib. To</u>							
S: 19 T: 10 R: 5E Lancaster Oak Prairie LLC	Oak Prairie Reservoir	ST	45.80AF	05/20/2004	A 18244		6
<u>Oak Prairie Reservoir</u>							
S: 19 T: 10 R: 5E Lancaster Oak Prairie LLC	Pump	SO	43.51AF	05/20/2004	A 18245		
<u>Middle Creek, South Branch, Trib. To</u>							
S: 19 T: 10 R: 5E Lancaster Oak Prairie LLC	Oak Prairie Irrig. Pit	ST	14.70AF	02/11/2005	A 18278		
<u>Oak Prairie Irrigation Pit</u>							
S: 19 T: 10 R: 5E Lancaster Oak Prairie LLC	Pump	SO	14.70AF	02/11/2005	A 18279		
<u>Middle Creek</u>							
S: 22 T: 10 R: 5E Lancaster Harvey Deinert	Pump	IR	1.56	04/21/1977	A 14915		#
MIDDLE CREEK AT SW 40TH ST. AT LINCOLN, NE							
S: 29 T: 10 R: 6E Lancaster Nebraska Board of Educational Lands & Funds	Pump	IR	.03	01/18/1967	A 11021		
Nebraska Board of Educational Lands & Funds	Pump	IR	.41	11/08/1976	A 14541		

Surface Water Rights Data
 Claims, Applications, and Appropriations in Downstream Order
 Division No. 2B Elkhorn River and Salt Creek

Source Location Appropriator	Carrier Gage	Use	Grant in CFS/AF	Date of Priority	Docket/ App. Number	Annota.	FT. NT.
<u>Middle Creek</u>							
S: 29 T: 10 R: 6E Lancaster Nebraska Board of Educational Lands & Funds	Pump	IR	.41	11/08/1976	A 14541		
S: 28 T: 10 R: 6E Lancaster ROJO Investments LLC	Pump	IR	.13	01/07/1938	A 2823		K
<u>Antelope Creek</u>							
S: 4 T: 9 R: 7E Lancaster Corps of Engineers	Antelope Creek Reservoir	ST	1,050.00AF	08/28/1961	A 9972		
<u>Antelope Creek Reservoir</u>							
S: 4 T: 9 R: 7E Lancaster Corps of Engineers	Pump	SO	123.00AF	09/10/1999	A 17790		
<u>Antelope Creek</u>							
S: 31 T: 10 R: 7E Lancaster Michael D Coon	Pump	IR	.01	03/29/1976	A 14126		
<u>Oak Creek, Trib. To</u>							
S: 4 T: 13 R: 4E Butler Lower Platte South Natural Resources District	Butler County Res. 63-A	ST	9.83AF	08/19/1966	A 10935		
S: 8 T: 13 R: 4E Butler Lower Platte South Natural Resources District	Oak-Middle Reservoir 63-D	ST	64.00AF	03/05/1970	A 11890		
<u>Oak-Middle Reservoir 63-D</u>							
S: 8 T: 13 R: 4E Butler Lower Platte South Natural Resources District	Pump	SO		12/14/1982	A 16163		
<u>Oak Creek, Trib. To</u>							
S: 15 T: 13 R: 4E Butler Lower Platte South Natural Resources District	Oak-Middle Reservoir 63-C	ST	72.70AF	03/12/1965	A 10565		
S: 20 T: 13 R: 4E Butler Lower Platte South Natural Resources District	Butler County Res. 68-A	ST	174.60AF	08/19/1966	A 10936		
S: 21 T: 13 R: 4E Butler Lower Platte South Natural Resources District	Oak-Middle Reservoir 67-A	ST	54.50AF	07/09/1985	A 16423		
S: 27 T: 13 R: 4E Butler Dan R Kouma	Pump	IR	1.69	06/15/1979	A 15493		
S: 29 T: 13 R: 4E Butler Lower Platte South Natural Resources District	Oak-Middle Reservoir 66-A	ST	75.10AF	06/25/1981	A 15904		

Surface Water Rights Data
 Claims, Applications, and Appropriations in Downstream Order
 Division No. 2B Elkhorn River and Salt Creek

Source Location Appropriator	Carrier Gage	Use	Grant in CFS/AF	Date of Priority	Docket/ App. Number	Annota.	FT. NT.
<u>Oak-Middle Reservoir 66-A</u>							
S: 29 T: 13 R: 4E Butler							
Lower Platte South Natural Resources District	Pump	SO	21.00AF	02/10/1999	A 17731		
Lower Platte South Natural Resources District	Pump	SO		07/15/1987	A 16571		
<u>Oak Creek, Trib. To</u>							
S: 11 T: 12 R: 4E Seward							
Lower Platte South Natural Resources District	Oak-Middle Reservoir 58-B	ST	70.83AF	03/08/1968	A 11362		
<u>Oak Creek</u>							
S: 13 T: 12 R: 4E Seward							
Clyde B Chmelka	Pump	IR	1.04	07/12/1968	A 11486		
<u>Peanut Creek, Trib. To</u>							
S: 12 T: 12 R: 4E Seward							
Lower Platte South Natural Resources District	Peanut Creek Res. 57-A	ST	383.20AF	08/30/1967	A 11238		
Ermin C Benes	Pump	IR	.79	02/18/1957	A 9216		
<u>Peanut Creek</u>							
S: 18 T: 12 R: 5E Lancaster							
Henry Jasa	Pump	IR	.66	01/18/1971	A 12141		
Leonard Benes	Pump	IR	1.69	04/19/1973	A 12860		
<u>Oak Creek, Trib. To</u>							
S: 7 T: 12 R: 5E Lancaster							
Eugene Benes	Eugene Benes Reservoir	ST	16.88AF	07/22/1999	A 17781		
<u>Oak Creek, Middle</u>							
S: 7 T: 12 R: 4E Seward							
Lower Platte South Natural Resources District	Oak-Middle Reservoir 87-A	ST	107.30AF	08/30/1967	A 11239		
<u>Oak-Middle Reservoir 87-A</u>							
S: 7 T: 12 R: 4E Seward							
Lower Platte South Natural Resources District	Pump	SO		03/18/1977	A 14824		
<u>Oak Creek, Middle, Trib. To</u>							
S: 6 T: 12 R: 4E Seward							
Lower Platte South Natural Resources District	Oak-Middle Reservoir 86-A	ST	87.17AF	03/08/1968	A 11367		
<u>Oak-Middle Reservoir 86-A</u>							
S: 6 T: 12 R: 4E Seward							
Lower Platte South Natural Resources District	Pump	SO		08/07/1984	A 16321		

Surface Water Rights Data
 Claims, Applications, and Appropriations in Downstream Order
 Division No. 2B Elkhorn River and Salt Creek

Source Location Appropriator	Carrier Gage	Use	Grant in CFS/AF	Date of Priority	Docket/ App. Number	Annota.	FT. NT.
<u>Oak Creek, Middle, Trib. To</u> S: 18 T: 12 R: 4E Seward Lower Platte South Natural Resources District	Oak-Middle Reservoir 82-B	ST	62.54AF	03/08/1968	A 11365		
<u>Oak-Middle Reservoir 82-B</u> S: 7 T: 12 R: 4E Seward Lower Platte South Natural Resources District	Pump	SO		03/18/1977	A 14827		
<u>Oak Creek, Middle</u> S: 8 T: 12 R: 4E Seward Edmund Fiala	Pump	IR	.81	07/26/1967	A 11211		
<u>Oak Creek, Middle, Trib. To</u> S: 5 T: 12 R: 4E Seward Lower Platte South Natural Resources District	Oak-Middle Reservoir 84-A	ST	95.85AF	03/08/1968	A 11366		
<u>Oak Creek, Middle</u> S: 17 T: 12 R: 4E Seward Gerald K & K W Johnson	Pump	IR	4.27	05/03/1967	A 11124		
<u>Oak Creek, Middle, Trib. To</u> S: 29 T: 12 R: 4E Seward Seward County	SEC-GNW Reservoir	ST	22.70AF	06/13/2000	A 17869		
<u>Oak Creek, Middle</u> S: 17 T: 12 R: 4E Seward Margaret L Roth	Pump	IR	2.36	04/25/1967	A 11113		
S: 20 T: 12 R: 4E Seward Leann Hofmann	Clark Reservoir	ST	.93AF	03/31/1972	A 12573		
<u>Oak Creek, Middle, Trib. To</u> S: 21 T: 12 R: 4E Seward Lower Platte South Natural Resources District	Oak-Middle Reservoir 81-A	ST	133.05AF	03/08/1968	A 11364		
S: 16 T: 12 R: 4E Seward Lower Platte South Natural Resources District	Oak-Middle Reservoir 79-A	ST	102.75AF	03/08/1968	A 11363		
S: 15 T: 12 R: 4E Seward Lower Platte South Natural Resources District	Hudkins Reservoir	ST	24.50AF	04/17/1992	A 17176		
<u>Oak Creek, Middle</u> S: 23 T: 12 R: 4E Seward Betty Plautz	Pump	IR	1.70	04/20/1967	A 11107		

Surface Water Rights Data
 Claims, Applications, and Appropriations in Downstream Order
 Division No. 2B Elkhorn River and Salt Creek

Source Location Appropriator	Carrier Gage	Use	Grant in CFS/AF	Date of Priority	Docket/ App. Number	Annota.	FT. NT.
<u>Oak Creek, Middle, Trib. To</u>							
S: 27 T: 12 R: 4E Seward Lower Platte South Natural Resources District	Oak-Middle Reservoir 76-A	ST	101.90AF	07/10/1964	A 10393		
<u>Oak Creek, Middle</u>							
S: 26 T: 12 R: 4E Seward Joe Kovar	Pump	IR	1.83	12/16/1966	A 11000		
S: 25 T: 12 R: 4E Seward Larry Hudkins	Pump	IR	2.89	07/17/1968	A 11495		
<u>Oak Creek, Middle, Trib. To</u>							
S: 3 T: 11 R: 4E Seward Lower Platte South Natural Resources District	Cipriano Reservoir	ST	20.30AF	03/06/2002	A 18049		
S: 35 T: 12 R: 4E Seward Lower Platte South Natural Resources District	Oak-Middle Reservoir 72-A	ST	177.80AF	08/07/1969	A 11761		
S: 25 T: 12 R: 4E Seward Larry Hudkins	Pump	IR	.72	07/17/1968	A 11496		
S: 6 T: 11 R: 5E Seward Lower Platte South Natural Resources District	Housel Reservoir	ST	7.90AF	10/29/1985	A 16460		
<u>Oak Creek</u>							
S: 34 T: 12 R: 5E Lancaster Nebraska Game & Parks Commission	Branched Oak Reservoir	ST	26,000.00AF	02/20/1964	A 10309		
Corps of Engineers	Pump	IR	.43	05/19/1956	A 8574		
Corps of Engineers	Pump	IR	.43	09/09/1964	A 10442	A-8574	D
Carl & Diane Johnson	Pump	IR	1.65	02/08/1966	A 10767R	P-541 EXT-1529	
Adolph E Lange Estate	Pump	IR	2.14	03/08/1973	A 12823		
S: 35 T: 12 R: 5E Lancaster Calvin Sterns	Pump	IR	1.90	05/05/1967	A 11129		
S: 2 T: 11 R: 5E Lancaster Sterns Sterns Sterns & Sterns	Pump	IR	.27	02/03/1954	A 5930		
Sterns Sterns Sterns & Sterns	Pump	IR	.94	08/17/1967	A 11229		
Calvin Sterns	Pump	IR	2.87	10/10/1972	A 12749		
S: 1 T: 11 R: 5E Lancaster Heinbigner & Rigby	Pump	IR	1.84	11/20/1969	A 11824		
Jim J Jakoubek	Pump	IR	.57	10/17/1974	A 13239		
S: 6 T: 11 R: 6E Lancaster Nathaniel L Grant	Pump	IR	1.06	03/17/1999	A 17751		

Surface Water Rights Data
 Claims, Applications, and Appropriations in Downstream Order
 Division No. 2B Elkhorn River and Salt Creek

Source Location Appropriator	Carrier Gage	Use	Grant in CFS/AF	Date of Priority	Docket/ App. Number	Annota.	FT. NT.
<u>Oak Creek, North</u>							
S: 9 T: 14 R: 4E Butler Lower Platte South Natural Resources District	North Oak Reservoir 6-A	ST	218.80AF	02/24/1976	A 14052		
<u>North Oak Reservoir 6-A</u>							
S: 9 T: 14 R: 4E Butler Lower Platte South Natural Resources District	Pump	SO		01/03/1983	A 16165		
<u>Oak Creek, North, Trib. To</u>							
S: 17 T: 14 R: 4E Butler Kuzelka & Kuzelka & Kuzelka	Kuzelka Reservoir No. 1	ST	9.50AF	08/15/1973	A 12922		
Kuzelka & Kuzelka & Kuzelka	Kuzelka Reservoir No. 2	ST	39.40AF	11/16/1976	A 14561		
S: 16 T: 14 R: 4E Butler Lower Platte South Natural Resources District	North Oak Reservoir 6-B	ST	146.00AF	02/24/1976	A 14053		
<u>North Oak Reservoir 6-B</u>							
S: 16 T: 14 R: 4E Butler Lower Platte South Natural Resources District	Pump	SO		03/18/1977	A 14826		
<u>Oak Creek, North, Trib. To</u>							
S: 22 T: 14 R: 4E Butler Lower Platte South Natural Resources District	North Oak Reservoir 6-C	ST	276.30AF	10/27/1976	A 14526		
S: 34 T: 14 R: 4E Butler Lower Platte South Natural Resources District	North Oak Reservoir 6-G	ST	121.90AF	07/27/1977	A 15056		
S: 25 T: 14 R: 4E Butler Lower Platte South Natural Resources District	North Oak Reservoir 5-F	ST	129.80AF	06/26/1974	A 13056		
Butler County	Kudlacek Reservoir	ST	10.00AF	08/05/1982	A 16135		
S: 14 T: 14 R: 4E Butler Lower Platte South Natural Resources District	North Oak Reservoir 5-X	ST	210.80AF	01/15/1981	A 15750		
S: 19 T: 14 R: 5E Saunders Bruce E & Joyce M Rezac	Pump	IR	2.69	11/10/1975	A 13862A		
<u>Oak Creek, North</u>							
S: 29 T: 14 R: 5E Saunders Raymond Bohac	Pump	IR	1.49	11/27/1956	A 9003		
<u>Hunters Slough</u>							
S: 20 T: 14 R: 5E Saunders Lower Platte South Natural Resources District	North Oak Reservoir 4-A	ST	904.20AF	10/24/1978	A 15354		
S: 29 T: 14 R: 5E Saunders Enchanted Oak Forest LLC	Pump	IR	.60	07/27/1977	A 15055		

Surface Water Rights Data
 Claims, Applications, and Appropriations in Downstream Order
 Division No. 2B Elkhorn River and Salt Creek

Source Location Appropriator	Carrier Gage	Use	Grant in CFS/AF	Date of Priority	Docket/ App. Number	Annota.	FT. NT.
<u>Oak Creek, North</u>							
S: 32 T: 14 R: 5E Saunders Gene A Rezac	Pump	IR	1.98	11/30/1979	A 15600		
<u>Oak Creek, North, Trib. To</u>							
S: 33 T: 14 R: 5E Saunders Lower Platte South Natural Resources District	North Oak Reservoir 4-C	ST	199.50AF	08/09/1979	A 15544		
<u>North Oak Reservoir 4-C</u>							
S: 28 T: 14 R: 5E Saunders Lower Platte South Natural Resources District	Pump	SO	82.70AF	08/12/1982	A 16139		
Lower Platte South Natural Resources District	Pump	SO	92.90AF	04/01/1993	A 17261		
<u>Oak Creek, North</u>							
S: 4 T: 13 R: 5E Saunders David & Barbara & Joel Rezac	Pump	IR	1.60	07/19/1974	A 13087		
Cyril & Mike Bouc	Pump	IR	1.77	07/28/1956	A 8697		
<u>Oak Creek, North, Trib. To</u>							
S: 6 T: 13 R: 5E Saunders Lower Platte South Natural Resources District	North Oak Reservoir 3-A	ST	276.00AF	08/09/1979	A 15545		
<u>North Oak Reservoir 3-A</u>							
S: 6 T: 13 R: 5E Saunders Lower Platte South Natural Resources District	Pump	SO		08/12/1982	A 16140		
Lower Platte South Natural Resources District	Pump	SI		08/12/1982	A 16140	A-13666	
<u>Oak Creek, North, Trib. To</u>							
S: 6 T: 13 R: 5E Saunders Richard & Rose A Komenda	Pump	IR	.39	07/21/1975	A 13666		
<u>Oak Creek, North</u>							
S: 9 T: 13 R: 5E Saunders James E Chmelka	Pump	IR	1.92	11/01/1971	A 12414		
S: 15 T: 13 R: 5E Saunders Ermin C Benes	Pump	IR	2.69	02/23/1973	A 12815		
<u>Oak Creek, North, Trib. To</u>							
S: 27 T: 13 R: 5E Saunders Lower Platte South Natural Resources District	North Oak Reservoir 2-C	ST	118.90AF	06/26/1974	A 13057		
S: 26 T: 13 R: 5E Saunders Lower Platte South Natural Resources District	North Oak Reservoir 2-D	ST	138.60AF	07/27/1977	A 15057		

Surface Water Rights Data
 Claims, Applications, and Appropriations in Downstream Order
 Division No. 2B Elkhorn River and Salt Creek

Source Location Appropriator	Carrier Gage	Use	Grant in CFS/AF	Date of Priority	Docket/ App. Number	Annota.	FT. NT.
<u>Oak Creek, North</u>							
S: 35 T: 13 R: 5E Saunders David E Barry	Pump	IR	1.77	12/30/1975	A 13921		
S: 2 T: 12 R: 5E Lancaster David E & Roseletta V Barry	Pump	IR	.84	12/31/1956	A 9075		
Vaden Hellerich	Pump	IR	.83	05/13/1969	A 11702		
<u>Wagon Tongue Creek, Trib. To</u>							
S: 5 T: 12 R: 5E Lancaster Lower Platte South Natural Resources District	S & H Farms Reservoir	ST	33.97AF	07/27/1978	A 15304		
Studebaker Farms	Studebaker Reservoir	ST	21.15AF	07/11/1996	A 17525		
<u>Wagon Tongue Creek</u>							
S: 3 T: 12 R: 5E Lancaster Lower Platte South Natural Resources District	North Oak Reservoir 1-A	ST	900.30AF	12/30/1977	A 15158		
S: 10 T: 12 R: 5E Lancaster Leroy & Dorothy E Ang	Pump	IR	.66	03/03/1970	A 11884		
S: 11 T: 12 R: 5E Lancaster Duane F & Paulene Trouba	Pump	IR	.98	05/05/1976	A 14211		
<u>Oak Creek, North</u>							
S: 13 T: 12 R: 5E Lancaster David G & Becky L Grimes	Pump	IR	1.19	02/04/1965	A 10525		
S: 24 T: 12 R: 5E Lancaster Ethel Garrison	Pump	IR	2.34	03/15/1961	A 9907		
S: 19 T: 12 R: 6E Lancaster Kurt Schachenmeyer	Pump	IR	2.16	01/15/1981	A 15749		
S: 30 T: 12 R: 6E Lancaster Roberta Riley Kirkendall	Pump	IR	.77	03/25/1963	A 10165		
S: 31 T: 12 R: 6E Lancaster Nathaniel L & Shirley J Grant	Pump	IR	.87	01/11/1967	A 11010		K
S: 6 T: 11 R: 6E Lancaster Tom Silverstrand	Pump	IR	.09	04/12/1954	A 6173		
Farm Products Corporation	Pump	IR	.70	03/07/1955	A 7187		
<u>Oak Creek</u>							
S: 7 T: 11 R: 6E Lancaster Michael & Robert Sullivan & Sons	Pump	IR	1.62	11/17/1975	A 13867		
Dean & Dorothy Schied Trust	Pump	IR	.23	08/10/1955	A 7889		

Surface Water Rights Data
 Claims, Applications, and Appropriations in Downstream Order
 Division No. 2B Elkhorn River and Salt Creek

Source Location Appropriator	Carrier Gage	Use	Grant in CFS/AF	Date of Priority	Docket/ App. Number	Annota.	FT. NT.
<u>Oak Creek</u>							
S: 20 T: 11 R: 6E Lancaster Bool Family Ltd Partnership	Pump	IR	1.07	04/19/1963	A 10179		
Earl A Bool	Pump	IR	.97	03/21/1957	A 9388		
Marvin K Burcham	Pump	IR	1.73	07/13/1934	A 2422		
Marvin K Burcham	Pump	IR	.42	03/12/1953	A 5203		
Earl A Bool	Pump	IR	.54	03/24/1960	A 9805		
S: 29 T: 11 R: 6E Lancaster Robert D & Bonnie C Hargens	Pump	IR	.76	04/03/1969	A 11682		
S: 32 T: 11 R: 6E Lancaster John R Bennett Trust	Pump	IR	5.36	09/16/1971	A 12381		
<u>Elk Creek</u>							
S: 18 T: 11 R: 5E Lancaster Jim Andelt	Pump	IR	.44	03/17/1967	A 11078		
S: 21 T: 11 R: 5E Lancaster Floyd & Virginia Hudkins	Pump	IR	.20	01/20/1971	A 12145		
S: 27 T: 11 R: 5E Lancaster Orell R Piening	Pump	IR	.07	08/04/1969	A 11759B	T-942	
Orell R Piening	Pump	IR	.62	08/25/1995	A 17481A		K
Orell R Piening	Pump	IR	.07	08/25/1995	A 17481B	A-11759B	D
<u>Oak Creek</u>							
S: 6 T: 10 R: 6E Lancaster City of Lincoln	Bowling Lake	ST	176.00AF	04/11/1957	A 9442		#
OAK CREEK AT AIR PARK ROAD AT LINCOLN, NE							
<u>Oak Creek, Trib. To</u>							
S: 4 T: 10 R: 6E Lancaster City of Lincoln	Highlands Golf Course Reservoir	ST	30.40AF	06/15/1992	A 17196		
<u>Highlands Golf Course Reservoir</u>							
S: 4 T: 10 R: 6E Lancaster City of Lincoln	Pump	SO	26.00AF	08/20/1992	A 17219		
<u>Oak Creek</u>							
S: 15 T: 10 R: 6E Lancaster Capitol Beach Community Assoc	Capitol Beach Lake	ST	1,430.00AF	06/07/1961	A 9944		
Capitol Beach Community Assoc	Capitol Beach Lake	SS	270.00AF	01/11/1991	A 17043	A-9944	A
Capitol Beach Community Assoc	Capitol Beach Lake	SS	315.00AF	11/12/2002	A 18116	A-9944	A

Surface Water Rights Data
 Claims, Applications, and Appropriations in Downstream Order
 Division No. 2B Elkhorn River and Salt Creek

Source Location Appropriator	Carrier Gage	Use	Grant in CFS/AF	Date of Priority	Docket/ App. Number	Annota.	FT. NT.
<u>Oak Creek</u>							
S: 14 T: 10 R: 6E Lancaster City of Lincoln	Oak Lake	ST	222.89AF	09/03/1982	A 16147		
<u>Oak Creek, Trib. To</u>							
S: 2 T: 10 R: 6E Lancaster Lindsey Management Company	Links at Lincoln Res.	ST	92.70AF	12/09/2005	A 18365		
S: 11 T: 10 R: 6E Lancaster Lincoln Parks & Recreation Department	I-180 & Adams St. Retention Pond SALT CREEK AT FAIRGROUNDS AT LINCOLN, NE	ST	28.40AF	07/03/2007	A 18520		#
<u>Dead Mans Run</u>							
S: 27 T: 10 R: 7E Lancaster Wedgewood Manor Inc	Wedgewood Lake	ST	84.00AF	09/21/1960	A 9864		
<u>Salt Creek, Trib. To</u>							
S: 1 T: 10 R: 6E Lancaster Hartland Homes North Homeowners Association	Hartland Homes North Pond	ST	12.00AF	07/21/1997	A 17600		
<u>Salt Creek, Little, Trib. To</u>							
S: 22 T: 12 R: 6E Lancaster Kalmer Knudson	Knudson Reservoir	ST	23.00AF	06/30/1998	A 17684		
S: 23 T: 12 R: 6E Lancaster Studebaker Farms Inc	Studebaker Reservoir	ST	29.94AF	04/08/1993	A 17267		
<u>A. Nagel Pond</u>							
S: 35 T: 12 R: 6E Lancaster Hildegard R Nagel	Pump	SO	32.00AF	10/31/2007	A 18551	A-18550	
<u>Salt Creek, Little, Trib. To</u>							
S: 35 T: 12 R: 6E Lancaster Hildegard R Nagel	A. Nagel Pond	ST	32.00AF	10/31/2007	A 18550		6
<u>Salt Creek, Little</u>							
S: 24 T: 11 R: 6E Lancaster Kuck Investment Partners Ltd	Hendricks Reservoir	ST	24.00AF	09/06/1988	A 16704		
Kuck Investment Partners Ltd	Pump	FW	1.67	09/06/1988	A 16705		
<u>Salt Creek, Little, Trib. To</u>							
S: 19 T: 11 R: 7E Lancaster James Nagel	Pump LITTLE SALT CREEK NEAR LINCOLN, NE	IR	1.96	04/01/1974	A 13010		&#

Surface Water Rights Data
 Claims, Applications, and Appropriations in Downstream Order
 Division No. 2B Elkhorn River and Salt Creek

Source Location Appropriator	Carrier Gage	Use	Grant in CFS/AF	Date of Priority	Docket/ App. Number	Annota.	FT. NT.
<u>Salt Creek</u>							
S: 32 T: 11 R: 7E Lancaster City of Lincoln	University Duck Pond	ST	58.33AF	07/29/1926	A 1837		
Nebraska Board of Educational Lands & Funds	Nebraska Dog & Hunt Club, Inc. Reservoir	ST	50.00AF	01/07/1982	A 16045		
<u>Salt Creek, Trib. To</u>							
S: 21 T: 11 R: 7E Lancaster City of Lincoln	Bluff Road Landfill Storm Water Detention Basin SALT CREEK AT 70TH ST. AT LINCOLN, NE	ST	37.00AF	09/07/1995	A 17485		#
<u>Stevens Creek</u>							
S: 30 T: 9 R: 8E Lancaster Lower Platte South Natural Resources District	Magee Reservoir	ST	62.70AF	09/02/1994	A 17389		
<u>Stevens Creek, Trib. To</u>							
S: 29 T: 9 R: 8E Lancaster Lower Platte South Natural Resources District	Stevens Creek Res. A2-1	ST	30.00AF	02/08/2002	A 18036		
S: 23 T: 9 R: 7E Lancaster Kelvin Korver	Heritage Lake	ST	134.00AF	04/24/2001	A 17979		
S: 24 T: 9 R: 7E Lancaster Lower Platte South Natural Resources District	Stevens Creek Res. A3-2	ST	37.00AF	02/08/2002	A 18037		
S: 28 T: 9 R: 8E Lancaster Lower Platte South Natural Resources District	Stevens Creek Res. A5-1	ST	21.90AF	02/08/2002	A 18038		
S: 16 T: 9 R: 8E Lancaster Lower Platte South Natural Resources District	Stevens Creek Res. A6-1	ST	14.70AF	08/09/2001	A 18007		
S: 17 T: 9 R: 8E Lancaster Everett Hodtwalker	Hodtwalker Reservoir	ST	1.56AF	04/14/1986	A 16483		
S: 16 T: 9 R: 8E Lancaster Lower Platte South Natural Resources District	Stevens Creek Res. A7-1	ST	33.10AF	08/09/2001	A 18005		
S: 34 T: 10 R: 8E Lancaster Lower Platte South Natural Resources District	Stevens Creek Res. A9-6	ST	49.30AF	03/28/2001	A 17966		
S: 33 T: 10 R: 8E Lancaster Lower Platte South Natural Resources District	Stevens Creek Res. A9-1	ST	14.40AF	03/28/2001	A 17967		
S: 18 T: 9 R: 8E Lancaster Lower Platte South Natural Resources District	Stevens Creek Res. A11-2	ST	20.70AF	04/10/2002	A 18058		
<u>Stevens Creek</u>							
S: 32 T: 10 R: 8E Lancaster Daniel D Whitney	Pump	IR	1.43	10/31/1972	A 12756A		
Daniel D Whitney	Pump	IR	.28	10/31/1972	A 12756B		

Surface Water Rights Data
 Claims, Applications, and Appropriations in Downstream Order
 Division No. 2B Elkhorn River and Salt Creek

Source Location Appropriator	Carrier Gage	Use	Grant in CFS/AF	Date of Priority	Docket/ App. Number	Annota.	FT. NT.
<u>Stevens Creek</u>							
S: 32 T: 10 R: 8E Lancaster Daniel D Whitney	Pump	IR	.28	10/31/1972	A 12756B		
<u>Stevens Creek, Trib. To</u>							
S: 21 T: 10 R: 8E Lancaster Lower Platte South Natural Resources District	Stevens Creek Res. A17-1	ST	123.50AF	08/09/2001	A 18006		
S: 11 T: 9 R: 7E Lancaster Himark Golf Course	Himark Golf Course Res.	ST	9.80AF	05/18/1992	A 17185		
<u>Himark Golf Course Res.</u>							
S: 11 T: 9 R: 7E Lancaster Guy Lammle	Pump	SO	9.69AF	06/11/1992	A 17195		
<u>Stevens Creek, Trib. To</u>							
S: 24 T: 10 R: 7E Lancaster Lower Platte South Natural Resources District	Waterford Estates Lake	ST	820.00AF	04/28/2005	A 18306		
<u>Stevens Creek</u>							
S: 24 T: 10 R: 7E Lancaster Senora & Lee R & Jean Pester	Pump STEVENS CREEK NEAR LINCOLN, NE	IR	.06	09/19/1955	A 8134		#K
S: 26 T: 11 R: 7E Lancaster City of Lincoln	Lincoln Wetland Mitigation Bank	ST	73.40AF	01/25/2001	A 17947		
<u>Stevens Creek, Trib. To</u>							
S: 10 T: 10 R: 7E Lancaster City of Lincoln	Mahoney Park Golf Course Lower Pond	ST	30.00AF	02/25/2002	A 18044		
<u>Mahoney Golf Course Lower Pond</u>							
S: 10 T: 10 R: 7E Lancaster City of Lincoln	Pump	SO	30.00AF	02/25/2002	A 18045		
<u>Rock Creek</u>							
S: 25 T: 13 R: 6E Saunders Adolph G Wotipka et ux	Pump	IR	.18	11/27/1939	A 3031		K
S: 36 T: 13 R: 6E Saunders David A Wotipka	Pump	IR	.16	07/29/1955	A 7846		K
<u>Rock Creek, Little, Trib. To</u>							
S: 3 T: 12 R: 6E Saunders Lower Platte South Natural Resources District	Marshalek Reservoir	ST	16.00AF	07/27/1978	A 15303		

Surface Water Rights Data
 Claims, Applications, and Appropriations in Downstream Order
 Division No. 2B Elkhorn River and Salt Creek

Source Location Appropriator	Carrier Gage	Use	Grant in CFS/AF	Date of Priority	Docket/ App. Number	Annota.	FT. NT.
<u>Rock Creek</u>							
S: 31 T: 13 R: 7E Saunders John C & Cinthia L Peterson	Pump	IR	1.08	11/06/1975	A 13857A		K
David Burkland	Pump	IR	.03	11/06/1975	A 13857B		K
Larry B & Patricia L Stark	Pump	IR	1.08	08/06/1931	A 2225		
<u>Hobson Branch</u>							
S: 29 T: 13 R: 7E Saunders Marvin Peterson	Pump	IR	.25	04/04/1977	A 14883		
S: 32 T: 13 R: 7E Saunders Pat V Jicka	Pat"s Pond	ST	2.50AF	03/23/2000	A 17830		
<u>Rock Creek, Trib. To</u>							
S: 4 T: 12 R: 7E Lancaster Nebraska Game & Parks Commission	Jack Sinn Wildlife Management Area	ST	19.70AF	08/31/1989	A 16882		
<u>Ash Hollow Creek, Trib. To</u>							
S: 2 T: 12 R: 6E Lancaster Lower Platte South Natural Resources District	Stewart Reservoir	ST	67.00AF	03/05/2001	A 17962		
S: 5 T: 12 R: 7E Lancaster Nebraska Game & Parks Commission	Jack Sinn Wildlife Mgmt Area Site 1 Midwest Berm	ST	20.90AF	01/15/2003	A 18131		
Nebraska Game & Parks Commission	Jack Sinn Wildlife Mgmt Area Site 1 NW Berm	ST	16.90AF	01/15/2003	A 18130		
Nebraska Game & Parks Commission	Jack Sinn Wildlife Mgmt Area Site 1 NE Berm	ST	26.30AF	01/15/2003	A 18129		
S: 29 T: 9 R: 9E Lancaster Nebraska Game & Parks Commission	Jack Sinn Wetland Restoration Reservoir	ST	72.90AF	08/28/1998	A 17696		
<u>Rock Creek</u>							
S: 1 T: 12 R: 7E Lancaster Nebraska Game & Parks Commission	Pump	FW	3.34	08/22/1986	A 16520		
<u>Rock Creek, North Fork</u>							
S: 23 T: 13 R: 7E Saunders Custom Homes Inc	Pump	IR	.64	05/27/1975	A 13592		
<u>Rock Creek, North Fork, Trib. To</u>							
S: 36 T: 13 R: 7E Saunders Nebraska Game & Parks Commission	Jack Sinn Wildlife Mgmt Area Site 5 Berm	ST	21.00AF	01/15/2003	A 18132		
<u>Rock Creek, Trib. To</u>							
S: 1 T: 12 R: 7E Lancaster Nebraska Game & Parks Commission	Jack Sinn Wildlife Mgmt Area Site 6 Berm	ST	18.30AF	01/15/2003	A 18133		

Surface Water Rights Data
 Claims, Applications, and Appropriations in Downstream Order
 Division No. 2B Elkhorn River and Salt Creek

Source Location Appropriator	Carrier Gage	Use	Grant in CFS/AF	Date of Priority	Docket/ App. Number	Annota.	FT. NT.
<u>Rock Creek</u>							
S: 5 T: 12 R: 8E Lancaster Robert McGill	Pump	IR	.68	04/17/1969	A 11688		
Robert McGill	Pump	IR	.89	02/20/1956	A 8365		
Robert McGill	Pump	IR	.35	02/10/1953	A 5157		#
ROCK CREEK NEAR CERESCO, NE							
S: 8 T: 12 R: 8E Lancaster James Maher	Pump	IR	.77	04/24/1989	A 16782		
S: 17 T: 12 R: 8E Lancaster Russell Blomstrom Marital Trust	Pump	IR	.88	07/12/1954	A 6420		
S: 27 T: 12 R: 8E Lancaster Otto & Otto	Pump	IR	.27	03/16/1956	A 8429		K
S: 34 T: 12 R: 8E Lancaster Thomas H & Marjorie E Olson	Pump	IR	.46	05/12/1934	A 2382		
Lois J Meyer	Pump	IR	.31	11/03/1947	A 4139		
Lois J Meyer	Pump	IR	.39	01/11/1956	A 8312		
S: 35 T: 12 R: 8E Lancaster Gerald Mills Etal	Pump	IR	1.08	08/04/1955	A 7866		
William H & Cheryl Landon	Pump	IR	.20	09/29/1939	A 2978		
<u>Camp Creek</u>							
S: 25 T: 11 R: 8E Lancaster Billy Schuelke	Pump	IR	.08	02/26/1954	A 6002		
S: 1 T: 11 R: 8E Lancaster Joann Wagey	Pump	IR	1.72	08/12/1968	A 11541		
<u>Dee Creek</u>							
S: 7 T: 11 R: 9E Cass Dennis L & Lana J Claycomb	Pump	IR	1.46	03/05/1957	A 9287		K
Arthur & Erma Claycomb	Pump	IR	.48	03/05/1957	A 9287A		K
Dennis L & Lana J Claycomb	Pump	IR	.98	03/05/1957	A 9287B		
R Kevin & Peggy L Hilt	Pump	IR	.70	06/12/1933	A 2326A		
Alan L & Delores R Hilt	Pump	IR	1.02	06/12/1933	A 2326B		#
SALT CREEK AT GREENWOOD, NE							
<u>Greenwood Creek</u>							
S: 9 T: 11 R: 9E Cass Robert L Rikli	Pump	IR	.62	06/21/1988	A 16666		K

Surface Water Rights Data
 Claims, Applications, and Appropriations in Downstream Order
 Division No. 2B Elkhorn River and Salt Creek

Source Location Appropriator	Carrier Gage	Use	Grant in CFS/AF	Date of Priority	Docket/ App. Number	Annota.	FT. NT.
<u>Greenwood Creek</u>							
S: 33 T: 12 R: 9E Cass Netal Inc	Pump Tank Truck	MF	.15AF	03/26/2008	A 18576		@
S: 28 T: 12 R: 9E Cass Steve Strate	Pump	IR	.87	01/31/1964	A 10294		
<u>Robinson Branch</u>							
S: 18 T: 12 R: 9E Cass Landon Farms Inc	Pump	IR	.82	07/06/1981	A 15915		
<u>Callahan Creek</u>							
S: 6 T: 11 R: 10E Cass Lloyd Vogler	Pump	IR	1.47	07/22/1975	A 13671		
S: 22 T: 12 R: 9E Cass Maurine Hilt Et Al	Pump	IR	2.07	05/19/1959	A 9729		
<u>Wahoo Creek</u>							
S: 7 T: 14 R: 6E Saunders PRB Farm	Pump	IR	.43	06/30/1960	A 9839		
S: 8 T: 14 R: 6E Saunders Raymond J Meduna Trust	Pump	IR	.71	12/08/1975	A 13898		
<u>Wahoo Creek, South Fork</u>							
S: 19 T: 14 R: 6E Saunders Edward J & Margaret L Stuchlik Jr	Pump	IR	.44	08/23/1979	A 15575		
S: 17 T: 14 R: 6E Saunders Edward J & Margaret L Stuchlik Jr	Pump	IR	.55	03/05/1956	A 8395		
Edward J & Margaret L Stuchlik Jr	Pump	IR	.55	08/23/1979	A 15574	A-8395	D
Marian E Madigan	Pump	IR	.11	07/02/1956	A 8656		K
<u>Wahoo Creek, North Fork</u>							
S: 16 T: 15 R: 5E Saunders Robert & Eileen Shanahan	Pump	IR	.62	07/30/1976	A 14364A		
Shanahan & Shanahan	Pump	IR	.76	07/30/1976	A 14364B		
S: 23 T: 15 R: 5E Saunders Richard L & Clara M Lawver	Pump	IR	1.13	11/29/1971	A 12449		K
<u>Dunlap Creek, Trib. To</u>							
S: 3 T: 14 R: 5E Saunders Richard & Pauline Kubalek	Pump	IR	.51	06/07/1966	A 10862		

Surface Water Rights Data
 Claims, Applications, and Appropriations in Downstream Order
 Division No. 2B Elkhorn River and Salt Creek

Source Location Appropriator	Carrier Gage	Use	Grant in CFS/AF	Date of Priority	Docket/ App. Number	Annota.	FT. NT.
<u>Dunlap Creek</u>							
S: 35 T: 15 R: 5E Saunders Donald J Virgl	Pump	IR	1.04	04/17/1957	A 9452		
S: 31 T: 15 R: 6E Saunders Richard L & Clara M Lawver	Pump	IR	.60	09/21/1970	A 12084		
Eugene T & Millie Kros	Pump	IR	.71	12/08/1975	A 13897		
<u>Wahoo Creek, North Fork</u>							
S: 33 T: 15 R: 6E Saunders Donald Kresl	Pump	IR	.29	03/16/1967	A 11077		K
Barbara Kresl	Pump	IR	.56	08/12/1968	A 11539		
<u>Wahoo Creek</u>							
S: 11 T: 14 R: 6E Saunders Kenneth Schoen	Pump	IR	.43	08/06/1956	A 8719		
S: 7 T: 14 R: 7E Saunders John E Trutna	Pump	IR	.88	03/15/1991	A 17057		
Julius J Lanik	Pump	IR	.64	05/06/1940	A 3150		
S: 9 T: 14 R: 7E Saunders Frances A Styskal	Pump	IR	.74	04/03/1972	A 12574		
<u>Cottonwood Creek</u>							
S: 35 T: 16 R: 5E Saunders Lower Platte North Natural Resources District	Cottonwood Creek Reservoir 7-A	ST	1,328.00AF	04/29/1987	A 16552		
<u>Cottonwood Creek, Trib. To</u>							
S: 32 T: 16 R: 5E Saunders Lower Platte North Natural Resources District	Cottonwood Reservoir 6-E	ST	98.50AF	11/10/1971	A 12424		
S: 5 T: 15 R: 5E Saunders Lower Platte North Natural Resources District	Cottonwood Reservoir 6-D	ST	200.80AF	12/06/1966	A 10990		
S: 4 T: 15 R: 5E Saunders Lower Platte North Natural Resources District	Cottonwood Reservoir 6-C	ST	199.10AF	10/16/1967	A 11263		
S: 34 T: 16 R: 5E Saunders Lower Platte North Natural Resources District	Cottonwood Reservoir 6-B	ST	124.40AF	04/29/1977	A 14923		
S: 7 T: 15 R: 6E Saunders Lower Platte North Natural Resources District	Cottonwood Reservoir 41-A	ST	79.50AF	01/08/1970	A 11848		
S: 8 T: 15 R: 6E Saunders Lower Platte North Natural Resources District	Cottonwood Reservoir 42-A	ST	84.60AF	12/06/1966	A 10991		

Surface Water Rights Data
 Claims, Applications, and Appropriations in Downstream Order
 Division No. 2B Elkhorn River and Salt Creek

Source Location Appropriator	Carrier Gage	Use	Grant in CFS/AF	Date of Priority	Docket/ App. Number	Annota.	FT. NT.
<u>Cottonwood Creek, Trib. To</u>							
S: 16 T: 15 R: 6E Saunders Lower Platte North Natural Resources District	Cottonwood Reservoir 32-A	ST	71.00AF	04/06/1972	A 12578		
S: 10 T: 15 R: 6E Saunders Lower Platte North Natural Resources District	Cottonwood Reservoir 21-A	ST	210.70AF	08/10/1981	A 15959		
S: 13 T: 15 R: 6E Saunders Lower Platte North Natural Resources District	Cottonwood Reservoir 22-A	ST	509.00AF	09/19/1985	A 16448		
<u>Cottonwood Creek</u>							
S: 23 T: 15 R: 6E Saunders Larry Dael	Pump	IR	.41	08/09/1974	A 13142		
<u>Cottonwood Creek, Trib. To</u>							
S: 26 T: 15 R: 6E Saunders Lower Platte North Natural Resources District	Cottonwood Reservoir 23-A	ST	75.30AF	06/11/1969	A 11724		
<u>Cottonwood Creek</u>							
S: 30 T: 15 R: 7E Saunders Paul Kremlacek	Pump	IR	1.67	08/08/1974	A 13140		
S: 6 T: 14 R: 7E Saunders Carl J & John R Bern	Pump	IR	.20	05/10/1956	A 8559		K
S: 5 T: 14 R: 7E Saunders Todd Swanson	Pump	IR	.44	12/07/1955	A 8280		
Todd Swanson	Pump	IR	.97	12/21/1973	A 12965		
Ardven Malchow	Pump	IR	1.02	01/26/1965	A 10521		
S: 9 T: 14 R: 7E Saunders James H Trutna	Pump	IR	.89	08/17/1970	A 12060		
<u>Cottonwood Creek, Trib. To</u>							
S: 20 T: 15 R: 7E Saunders Lower Platte North Natural Resources District	Cottonwood Reservoir 8-D	ST	186.39AF	10/16/1967	A 11264		
<u>Wahoo Creek</u>							
S: 14 T: 14 R: 7E Saunders Bernard & Emily Sladky Trust	Pump	IR	.39	11/09/1976	A 14543A		
Ronald E & Patricia J Morrissey	Pump	IR	.48	11/09/1976	A 14543B		
Larry Lamprecht	Pump	IR	1.77	01/22/1970	A 11854		
<u>Sand Creek</u>							
S: 30 T: 16 R: 7E Saunders Rudy J Meduna	Pump	IR	.77	12/18/1974	A 13322		

Surface Water Rights Data
 Claims, Applications, and Appropriations in Downstream Order
 Division No. 2B Elkhorn River and Salt Creek

Source Location Appropriator	Carrier Gage	Use	Grant in CFS/AF	Date of Priority	Docket/ App. Number	Annota.	FT. NT.
<u>Sand Creek</u>							
S: 32 T: 16 R: 7E Saunders Robert J & Carol Meduna	Pump	IR	1.11	01/15/1976	A 13945		
S: 4 T: 15 R: 7E Saunders McDermott Farms Inc	Pump	IR	1.13	06/12/1989	A 16818		K
S: 9 T: 15 R: 7E Saunders James F Divis	Pump	IR	.29	05/22/1989	A 16810		K
<u>Duck Creek</u>							
S: 16 T: 15 R: 7E Saunders Andrew J Murren	Pump	IR	.17	08/10/1956	A 8737		K
<u>Sand Creek</u>							
S: 15 T: 15 R: 7E Saunders Andrew J Murren	Pump	IR	.26	09/21/1955	A 8174		K
S: 27 T: 15 R: 7E Saunders Lower Platte North Natural Resources District	Lake Wanhoo	ST	7,150.00AF	09/08/2005	A 18343		
S: 34 T: 15 R: 7E Saunders Dolores F Dvorak	Pump	IR	.25	04/30/1956	A 8528		K
S: 11 T: 14 R: 7E Saunders Bernard & Emily Sladky Trust	Pump	IR	.89	11/09/1976	A 14542A		
S: 14 T: 14 R: 7E Saunders Ronald E & Patricia J Morrissey	Pump	IR	1.11	11/09/1976	A 14542B		
Ronald E & Patricia J Morrissey	Pump	IR	1.01	11/09/1976	A 14543C	T-844	}
<u>Wahoo Creek</u>							
S: 13 T: 14 R: 7E Saunders Larry Lamprecht	Pump	IR	2.90	10/16/1956	A 8907		
S: 20 T: 14 R: 8E Saunders Glen & Doris Treptow	Pump WAHOO CREEK AT ITHACA, NE	IR	2.18	06/22/1976	A 14282		#
S: 33 T: 14 R: 8E Saunders Marvin Noerenberg	Pump	IR	.29	11/29/1956	A 9006A		
Douglas And Debra Haas	Pump	IR	1.14	11/29/1956	A 9006B		
S: 3 T: 13 R: 8E Saunders Craig & Traci Moline	Pump	IR	2.56	12/12/2002	A 18121		
Troy Lamprecht	Pump	IR	3.94	02/03/1975	A 13380		
Larry & Georgia Lamprecht	Pump	IR	1.01	12/23/2002	A 18124		

Surface Water Rights Data
 Claims, Applications, and Appropriations in Downstream Order
 Division No. 2B Elkhorn River and Salt Creek

Source Location Appropriator	Carrier Gage	Use	Grant in CFS/AF	Date of Priority	Docket/ App. Number	Annota.	FT. NT.
<u>Wahoo Creek</u>							
S: 34 T: 14 R: 8E Saunders Barbara B Schultze	Pump	IR	2.09	08/13/1975	A 13734		
S: 3 T: 13 R: 8E Saunders L & J Farms Inc	Pump	IR	1.04	01/12/1976	A 13932	T-943	K
S: 2 T: 13 R: 8E Saunders Larry & Georgia Lamprecht	Pump	IR	2.81	07/16/2001	A 17997		
S: 12 T: 13 R: 8E Saunders Dieter LLC	Pump	IR	1.99	05/31/1955	A 7613		
S: 13 T: 13 R: 8E Saunders Valerian M Moravec Irrevocable Trust	Pump	IR	1.77	05/24/1977	A 14955	NEX-1491	K
S: 18 T: 13 R: 9E Saunders Raikes Foundation Farms Inc	Pump	IR	9.52	12/09/1968	A 11594		
<u>Silver Creek</u>							
S: 20 T: 15 R: 8E Saunders Harold Gustafson	Pump	IR	.63	05/16/1996	A 17518		K
S: 29 T: 15 R: 8E Saunders Houska & Houska	Pump	IR	1.53	12/22/1987	A 16612		K
S: 4 T: 14 R: 8E Saunders Paul Nygren	Pump	IR	.57	06/14/1963	A 10204		K
S: 16 T: 14 R: 8E Saunders Joseph J Houska Jr	Pump	IR	.57	09/01/1976	A 14436		
Joseph J Houska Jr	Pump	IR	.39	01/04/1956	A 8298		
Joseph J Houska Jr	Pump	IR	.39	11/10/1975	A 13861	A-8298	D
Joseph J Houska Jr	Pump	IR	1.51	11/10/1975	A 13861		
S: 21 T: 14 R: 8E Saunders Wallace M Quick	Pump	IR	.85	07/22/1963	A 10220		
Wallace M Quick	Pump	IR	2.98	07/29/1976	A 14363		
S: 28 T: 14 R: 8E Saunders Lorene Treptow	Pump	IR	1.04	02/24/1954	A 5982		
S: 27 T: 14 R: 8E Saunders Richard D & Mildred F Goodding	Pump	IR	1.05	06/23/1950	A 4713		
S: 35 T: 14 R: 8E Saunders University of Nebraska	Pump	IR	1.14	07/13/1979	A 15521		

Surface Water Rights Data
 Claims, Applications, and Appropriations in Downstream Order
 Division No. 2B Elkhorn River and Salt Creek

Source Location Appropriator	Carrier Gage	Use	Grant in CFS/AF	Date of Priority	Docket/ App. Number	Annota.	FT. NT.
<u>Silver Creek</u>							
S: 1 T: 13 R: 8E Saunders Frank R Krejci	Pump	IR	.96	07/16/2001	A 17998		
S: 7 T: 13 R: 9E Saunders Dieter LLC	Pump	IR	.29	05/31/1955	A 7614		K
Dieter LLC	Pump	IR	.29	01/23/1979	A 15396	A-7614	D
Dieter LLC	Pump	IR	1.00	01/23/1979	A 15396		
<u>Wahoo Creek</u>							
S: 20 T: 13 R: 9E Saunders Wesley E & Patricia C Keiser	Pump	IR	.68	11/24/1953	A 5749		K
Wesley E & Patricia C Keiser	Pump	IR	.68	06/06/2000	A 17864A	A-5749	D
Wesley E & Patricia C Keiser	Pump	IR	.01	06/06/2000	A 17864B	A-5750B	D
Wesley E & Patricia C Keiser	Pump	IR	.23	06/06/2000	A 17864C		
Raikes Foundation Farms Inc	Pump	IR	.97	11/24/1953	A 5750A		
Wesley E & Patricia C Keiser	Pump	IR	.01	11/24/1953	A 5750B		
S: 21 T: 13 R: 9E Saunders Wahoo Hunting Club	Ayr Lake	ST	480.00AF	12/30/1930	A 2184		
S: 27 T: 13 R: 9E Saunders Catherine M Marcy	Pump	IR	1.59	08/31/1953	A 5522		
S: 34 T: 13 R: 9E Saunders Ray Judds	Pump	IR	1.18	08/25/1969	A 11785		
S: 35 T: 13 R: 9E Saunders Kolb Farms Inc	Pump	IR	.75	08/23/1954	A 6631		
Charles L Sipe	Pump	IR	2.09	07/31/1996	A 17526		#
WAHOO CREEK AT ASHLAND, NE							
<u>Silver Creek</u>							
S: 7 T: 13 R: 9E Saunders Nebraska Game & Parks Commission	Armour & Company Res.	ST	10.00	10/18/1897	A 415		
S: 17 T: 13 R: 9E Saunders Herman F Reim	Pump	IR	.16	01/19/1956	A 8322		
S: 26 T: 13 R: 9E Saunders Kolb Farms Inc	Pump	IR	.60	08/23/1954	A 6632		
<u>Clear Creek</u>							
S: 12 T: 14 R: 9E Saunders Karloff Brothers	Pump	IR	.71	09/05/1974	A 13192		

Surface Water Rights Data
 Claims, Applications, and Appropriations in Downstream Order
 Division No. 2B Elkhorn River and Salt Creek

Source Location Appropriator	Carrier Gage	Use	Grant in CFS/AF	Date of Priority	Docket/ App. Number	Annota.	FT. NT.
<u>Clear Creek</u>							
S: 13 T: 14 R: 9E Saunders Karloff Brothers	Pump JOHNSON CREEK NEAR MEMPHIS, NE	IR	.57	07/23/1970	A 12023		#K
S: 35 T: 14 R: 9E Saunders Delmer & Kolb	Pump	IR	4.03	01/24/1977	A 14657		
<u>Johnson Creek, Trib. To</u>							
S: 25 T: 15 R: 8E Saunders Todd Valley Farms	Todd Valley Farms Wildlife Habitat Lake	ST	25.44AF	08/05/1999	A 17786		
<u>Johnson Creek</u>							
S: 21 T: 14 R: 9E Saunders Lower Platte North Natural Resources District	Johnson Creek Res. 22-A	ST	487.00AF	07/12/1974	A 13073		
<u>Clear Creek</u>							
S: 10 T: 13 R: 9E Saunders Wendell W Allington	Pump	IR	.86	08/24/1956	A 8772		
S: 26 T: 13 R: 9E Saunders Earl Norris	Pump	IR	2.15	06/14/1988	A 16656		K
<u>Wahoo Creek</u>							
S: 36 T: 13 R: 9E Saunders Walter J Stander Et Al	Pump	IR	1.52	11/12/1976	A 14552		
<u>Salt Creek, Trib. To</u>							
S: 5 T: 12 R: 10E Cass Nebraska Lutheran Outdoor Ministeries	Camp Carol Joy Holling Reservoir	ST	50.60AF	09/12/1980	A 15718		
<u>Platte River</u>							
S: 4 T: 12 R: 10E Sarpy City of Lincoln	Wellfield-End of Reach	IG		01/21/1964	A 17312A		4
City of Lincoln	Wellfield-End of Reach	IG		01/01/1970	A 17312B		4
City of Lincoln	Wellfield-End of Reach	IG		01/01/1980	A 17312C		4
City of Lincoln	Wellfield-End of Reach	IG		01/01/1990	A 17312D		4
City of Lincoln	Wellfield-End of Reach	IG		01/01/1993	A 17312E		4
<u>Pawnee Creek, Trib. To</u>							
S: 9 T: 12 R: 10E Cass Nebraska Game & Parks Commission	E T Mahoney State Park Lake	ST	32.40AF	09/17/1986	A 16522		
Nebraska Game & Parks Commission	Pump	ML	162.00AF	08/10/1989	A 16872		
Nebraska Game & Parks Commission	U S West Lake	ST	140.00AF	11/09/1989	A 16895		

Surface Water Rights Data
 Claims, Applications, and Appropriations in Downstream Order
 Division No. 2B Elkhorn River and Salt Creek

Source Location Appropriator	Carrier Gage	Use	Grant in CFS/AF	Date of Priority	Docket/ App. Number	Annota.	FT. NT.
<u>Platte River, Trib. To</u> S: 2 T: 12 R: 10E Sarpy S J Armbrust	Thousand Oaks Lake	ST	29.10AF	04/17/1963	A 10178		
<u>Armbrust Creek</u> S: 2 T: 12 R: 10E Sarpy Ronald Patterson	Thousand Oaks Lake	SS	29.10AF	08/19/1981	A 15968		C
<u>Platte River, Trib. To</u> S: 12 T: 12 R: 10E Sarpy Nebraska Game & Parks Commission	Gretna Fish Hatchery	ST	1.89AF	03/14/1972	A 12543		
<u>Fountain Creek</u> S: 24 T: 12 R: 10E Cass Cyril Vervaeke	Pump	IR	.21	07/25/1955	A 7796		K
<u>Decker Creek, Trib. To</u> S: 16 T: 11 R: 11E Cass Lower Platte South Natural Resources District	Reservoir 16-11-11	ST	29.50AF	05/11/1988	A 16645		
S: 9 T: 11 R: 11E Cass Mary Ann O'Brien	O'Brien Reservoir	ST	72.20AF	04/27/1981	A 15856		
<u>O'Brien Reservoir</u> S: 9 T: 11 R: 11E Cass Mary Ann O'Brien	Pump	SO		07/14/1981	A 15929		
<u>Decker Creek</u> S: 29 T: 12 R: 11E Cass Horn Family Partnership	Pump PLATTE RIVER AT LOUISVILLE, NE	IR	.22	09/15/1977	A 15108		#
<u>Mill Creek, Trib. To</u> S: 35 T: 12 R: 11E Cass Lower Platte South Natural Resources District	36CB-12-11	ST	52.70AF	01/20/1993	A 17241		
Lower Platte South Natural Resources District	Reservoir 5	ST	24.90AF	05/11/1988	A 16646		
S: 27 T: 12 R: 11E Cass Lower Platte South Natural Resources District	Mill Creek Res. No. 7	ST	41.60AF	01/20/1993	A 17246		
<u>Buffalo Creek, Big, Trib. To</u> S: 20 T: 13 R: 11E Sarpy Papio Missouri River NRD	Big Buffalo Creek Reservoir Gs-10	ST	23.00AF	10/24/1980	A 15725		
S: 17 T: 13 R: 11E Sarpy Papio Missouri River NRD	Big Buffalo Creek Reservoir Gs-141A	ST	29.70AF	06/11/1979	A 15489		

Surface Water Rights Data
 Claims, Applications, and Appropriations in Downstream Order
 Division No. 2B Elkhorn River and Salt Creek

Source Location Appropriator	Carrier Gage	Use	Grant in CFS/AF	Date of Priority	Docket/ App. Number	Annota.	FT. NT.
<u>Buffalo Creek, Big. Trib. To</u>							
S: 16 T: 13 R: 11E Sarpy Papio Missouri River NRD	Big Buffalo Creek Reservoir Gs-16	ST	52.20AF	01/15/1986	A 16468		
<u>Buffalo Creek, Trib. To</u>							
S: 30 T: 13 R: 11E Sarpy Papio Missouri River NRD	Big Buffalo Creek Reservoir Gs-17A	ST	10.50AF	01/13/1984	A 16261		
S: 33 T: 13 R: 11E Sarpy Papio Missouri River NRD	Buffalo Creek Res. GS-19	ST	47.80AF	08/15/1989	A 16876		
<u>Buffalo Creek, Big</u>							
S: 35 T: 13 R: 11E Sarpy V J & Thelma Jane Lechtenberg	Pump	IR	.64	11/29/1956	A 9007		K
<u>Cedar Creek, Trib. To</u>							
S: 8 T: 11 R: 12E Cass Lower Platte South Natural Resources District	Stander Reservoir	ST	31.70AF	05/08/2000	A 17851		
<u>Platte River, Trib. To</u>							
S: 34 T: 13 R: 12E Cass Don Wolkins	Raven's Nest East Lake	ST	19.20AF	06/08/2005	A 18314		
<u>Platte River</u>							
S: 31 T: 13 R: 13E Sarpy Metropolitan Utilities District of Omaha	Begin Wellfield	IG		01/01/1990	A 17310B		
Metropolitan Utilities District of Omaha	Begin Wellfield	IG		01/01/1970	A 17310A		
<u>Platte River, Trib. To</u>							
S: 11 T: 12 R: 12E Cass Lower Platte South Natural Resources District	Timmerman Farms Res.	ST	45.80AF	07/14/1994	A 17385		
S: 12 T: 12 R: 12E Cass Lower Platte South Natural Resources District	Ranch Road Reservoir 12-12-12	ST	17.00AF	09/11/1996	A 17539		
<u>Platte River</u>							
S: 32 T: 13 R: 13E Sarpy Metropolitan Utilities District of Omaha	End Wellfield	IG	480.00	01/01/1970	A 17310A		
Metropolitan Utilities District of Omaha	End Wellfield	IG	20.00	01/01/1990	A 17310B		
<u>Eight Mile Creek, Trib. To</u>							
S: 36 T: 12 R: 12E Cass Robert W Clancy	Pump	DO	.03	07/23/2002	A 18091		
S: 28 T: 23 R: 5E Cass Lower Platte South Natural Resources District	Reservoir No. 1	ST	27.15AF	04/20/1992	A 17179		

Surface Water Rights Data
 Claims, Applications, and Appropriations in Downstream Order
 Division No. 2B Elkhorn River and Salt Creek

Source Location Appropriator	Carrier Gage	Use	Grant in CFS/AF	Date of Priority	Docket/ App. Number	Annota.	FT. NT.
<u>Eight Mile Creek</u>							
S: 19 T: 12 R: 13E Cass W M Farms Inc	W-M Lake	ST	510.10AF	04/24/1974	A 13026		
<u>Platte River, Trib. To</u>							
S: 13 T: 13 R: 12E Sarpy Jack Harvey	Harvey Reservoir	ST	24.90AF	09/01/1977	A 15101		
<u>Eight Mile Creek</u>							
S: 20 T: 12 R: 13E Cass W M Farms Inc	Copper Penny Lake	ST	225.70AF	02/24/1977	A 14752		
S: 19 T: 12 R: 13E Cass W M Farms Inc	Pump	IR	2.86	01/17/1957	A 9108		K
<u>Four Mile Creek, West Branch</u>							
S: 33 T: 12 R: 13E Cass Vindulyn Acres Inc	Pump	IR	4.08	09/10/1976	A 14455		
S: 34 T: 12 R: 13E Cass Vindulyn Acres Inc	Pump	IR	.16	07/20/1955	A 7790A	T-112	
<u>Four Mile Creek</u>							
S: 34 T: 12 R: 13E Cass Northern Natural Gas Company	Four Mile Creek Reservoir	ST	.10AF	10/29/1976	A 14533		
Vindulyn Acres Inc	Pump	IR	.13	07/20/1955	A 7789		
<u>Four Mile Creek, Trib. To</u>							
S: 26 T: 12 R: 13E Cass Wiles Bros Inc	Pump	IR	1.14	04/29/1976	A 14200		
S: 25 T: 12 R: 13E Cass Wiles Bros Inc	Pump	IR	4.02	06/04/1976	A 14250		
S: 23 T: 12 R: 13E Cass Wiles Bros Inc	Pump	IR	1.76	09/06/1974	A 13195		
Wiles Bros Inc	Wiles Reservoir No. 4	ST	1.04AF	03/31/1978	A 15224		
S: 22 T: 12 R: 13E Cass Wiles Bros Inc	Wiles Reservoir No. 3	ST	1.27AF	03/31/1978	A 15223		
<u>Four Mile Creek</u>							
S: 27 T: 12 R: 13E Cass Wiles Bros Inc	Pump	IR	8.09	08/21/1974	A 13167		

Surface Water Rights Data
 Claims, Applications, and Appropriations in Downstream Order
 Division No. 2B Elkhorn River and Salt Creek

Source Location Appropriator	Carrier Gage	Use	Grant in CFS/AF	Date of Priority	Docket/ App. Number	Annota.	FT. NT.
<u>Bachelor Creek</u>							
S: 16 T: 12 R: 13E Cass Halmes Inc	Pump	IR	.43	02/17/1976	A 14033		
S: 9 T: 12 R: 13E Cass Halmes Inc	Pump	IR	1.04	08/07/1974	A 13137		
Halmes Inc	Pump	IR	1.14	02/17/1976	A 14032		
<u>Four Mile Creek, West Branch</u>							
S: 22 T: 12 R: 13E Cass Wiles Bros Inc	Pump	IR	.15	07/20/1955	A 7790B	T-112	
<u>Bachelor Creek</u>							
S: 3 T: 12 R: 13E Cass W M Farms Inc	Pump	IR	1.56	08/28/1978	A 15332		
<u>Platte River, Trib. To</u>							
S: 22 T: 13 R: 13E Sarpy Papio Missouri River NRD	Hanson Lake	ST	18.10AF	06/23/2000	A 17877		
<u>Platte River</u>							
S: 31 T: 13 R: 14E Cass Nebraska Game & Parks Commission	End of Reach	IF		11/30/1993	A 17331		2

Surface Water Rights Data
 Claims, Applications, and Appropriations in Downstream Order
 Division No. 2C Niobrara River

Source Location Appropriator	Carrier Gage	Use	Grant in CFS/AF	Date of Priority	Docket/ App. Number	Annota.	FT. NT.
<u>Snake Creek</u>							
S: 1 T: 24 R: 52W Box Butte Snake Creek Feeders	Kilpatrick Reservoir	ST	2,300.00AF	06/07/1911	A 1104		E
S: 6 T: 24 R: 51W Box Butte Gardner Farms Inc	Kilpatrick Canals No. 1&2	IR	54.86	06/06/1894	D 567		E
<u>Kilpatrick Reservoir</u>							
S: 6 T: 24 R: 51W Box Butte Snake Creek Feeders	Kilpatrick Canals No. 1&2	SI		06/07/1911	A 1159	D-567	E
Snake Creek Feeders	Kilpatrick Canals No. 1&2	SO		06/07/1911	A 1159		E
<u>Point of Rocks Creek, Trib. To</u>							
S: 7 T: 26 R: 50W Box Butte Donald W Hansen	Hansen Reservoir	ST	70.70AF	06/25/1973	A 12891		E
<u>Snake Creek, Trib. To</u>							
S: 1 T: 24 R: 48W Box Butte Harvey D & Beverly A Schnell	Pump	IR	1.68	03/30/1970	A 11904		E
<u>Niobrara River, Trib. To</u>							
S: 28 T: 31 R: 47W Dawes Randall S Blonien	Pump	IR	.74	05/30/2003	A 18171		E
S: 26 T: 31 R: 47W Dawes David C Parkes	Anderson Reservoir	ST	157.00AF	04/18/1950	A 4644		E
<u>Anderson Reservoir</u>							
S: 26 T: 31 R: 47W Dawes David C Parkes	Pump	SO		04/18/1950	A 4976		E
<u>Niobrara River, Trib. To</u>							
S: 27 T: 33 R: 57W Sioux William H Wilson	Wilson Reservoir NIOBRARA RIVER AT WYOMING-NEBRASKA STATE LINE	ST	7.00AF	11/26/1940	A 3337		#
<u>Niobrara River</u>							
S: 21 T: 31 R: 57W Sioux Ray T Dout Ranch & Cattle	Pumps	IR	.96	06/08/1891	D 510R	P-282	K
S: 35 T: 31 R: 57W Sioux Prairie Plains Resource Institute	Johnson Canal	IR	2.09	05/01/1894	D 511R	P-243	K
S: 1 T: 30 R: 57W Sioux 33 Ranch LLC	Lakotah Canal	IR	5.76	10/01/1883	D 554	T-1297	K

Surface Water Rights Data
 Claims, Applications, and Appropriations in Downstream Order
 Division No. 2C Niobrara River

Source Location Appropriator	Carrier Gage	Use	Grant in CFS/AF	Date of Priority	Docket/ App. Number	Annota.	FT. NT.
<u>Niobrara River</u>							
S: 9 T: 29 R: 56W Sioux Six Bar Ranch Inc et al	Earnest Canal No. 2	IR	2.14	05/15/1891	D 514B		
Six Bar Ranch Inc et al	Earnest Canal No. 2	IR	1.46	03/24/1914	A 1362R	P-311	
Six Bar Ranch Inc et al	Earnest Canal No. 1	IR	2.86	05/01/1885	D 514A		
S: 25 T: 29 R: 56W Sioux Agate Springs Ranch Inc	McGinley-Stover N. Canal	IR	5.06	05/01/1887	D 513AR	P-397	K
Agate Springs Ranch Inc	McGinley-Stover S. Canal	IR	1.34	05/01/1890	D 513BR	T-754	K
Agate Springs Ranch Inc	McGinley-Stover N. & Cook Canal No. 2	IR	.16	05/31/1891	D 980B		K
S: 2 T: 28 R: 56W Sioux Agate Springs Ranch Inc	Cook Canal No. 1	IR	2.31	05/31/1891	D 980A		
S: 1 T: 28 R: 56W Sioux Agate Springs Ranch Inc	Pump	IR	1.48	05/01/1887	D 513AR	P-430	
Agate Springs Ranch Inc	Pump NIOBRARA RIVER AT AGATE, NE	IR	.52	05/31/1891	D 980R	P-428	#
S: 3 T: 28 R: 55W Sioux Skavdahl Bros Inc	Harris-Neece Canal	IR	2.89	07/01/1892	D 517A		K
Charles Skavdahl	Harris-Neece Canal	IR	4.24	07/01/1892	D 517B		
Skavdahl Bros Inc	Harris-Neece Canal	IR	.95	07/11/1932	A 2275A		K
William T Skavdahl	Harris-Neece Canal	IR	1.06	07/11/1932	A 2275B		
Charles Skavdahl	Harris-Neece Canal	IR	.53	07/11/1932	A 2275C		
S: 6 T: 28 R: 54W Sioux Morava Morava Morava & Snow	Labelle Canal	IR	1.40	03/12/1895	D 518		K
Morava Morava Morava & Snow	Labelle Canal	IR	2.27	07/03/1895	A 60		K
S: 4 T: 28 R: 54W Sioux George E Sandoz	Mettlen Canal	IR	2.94	04/27/1896	A 292		K
James L Skavdahl	Mettlen Canal	IR	.50	12/18/1912	A 1248		K
James L Skavdahl	Mettlen Canal	IR	.93	10/13/1931	A 2244		K
S: 1 T: 28 R: 54W Sioux James L Skavdahl	Bennett Canal	IR	3.45	12/18/1912	A 1249R	T-745	
<u>Coyote Springs</u>							
S: 16 T: 27 R: 54W Sioux Harry R Davis	Coyote Springs Reservoir	ST	15.00AF	04/01/1936	A 2572		
Maryjo Davis	Watson Canal	IR	1.41	07/07/1934	A 2418		

Surface Water Rights Data
 Claims, Applications, and Appropriations in Downstream Order
 Division No. 2C Niobrara River

Source Location Appropriator	Carrier Gage	Use	Grant in CFS/AF	Date of Priority	Docket/ App. Number	Annota.	FT. NT.
<u>Coyote Springs Reservoir</u>							
S: 16 T: 27 R: 54W Sioux							
Maryjo Davis	Coyote Springs Canal	SI		04/01/1936	A 2579	A-2418	
Maryjo Davis	Coyote Springs Canal	SO		04/01/1936	A 2579		
<u>Niobrara River</u>							
S: 9 T: 28 R: 53W Sioux							
James Carlson	Pump	IR	.39	06/20/1966	A 10870		K
John J & Patricia B Manning	Moore Canal	IR	5.71	07/22/1895	A 88R	P-305	
S: 6 T: 28 R: 52W Box Butte							
Fred A & Jolene Locker Hagman	Geo. Hitshew Canal	IR	2.76	02/17/1913	A 1260R	P-500	
Fred A & Jolene Locker Hagman	Hitshew Canal No. 2	IR	.60	05/17/1951	A 4862		
S: 9 T: 28 R: 52W Box Butte							
Wilkins Ranch Inc	McLaughlin Canal	IR	3.69	05/01/1888	D 566		K
S: 10 T: 28 R: 52W Box Butte							
Hughes & Wilkins	Excelsior Canal	IR	2.86	05/15/1895	D 568		
Raymond & Mary Ellen Wohlers Trusts	Excelsior Canal	IR	1.92	03/28/1932	A 2264		
S: 1 T: 28 R: 52W Box Butte							
Raymond & Mary Ellen Wohlers Trusts	Hughes Canal	IR	.57	05/31/1890	D 987A		
S: 5 T: 28 R: 51W Box Butte							
De Wayne & Maryann Hollibaugh	Pump	IR	1.34	10/19/1950	A 4758A		K
James A & Dixie A Lees	Pump	IR	4.93	10/19/1950	A 4758B		
S: 36 T: 29 R: 51W Dawes							
Crow Butte Resources Inc	Pump	MF	.02	10/29/1987	A 16598		
P Bruce & Vicki J Troester	Pioneer Canals	IR	2.22	08/01/1887	D 442A		K
P Bruce & Vicki J Troester	Pioneer Canal No. 2	IR	.28	03/08/1945	A 3812R		
P Bruce & Vicki J Troester	Pioneer Canal No. 2	IR	.49	03/08/1945	A 3812R	P-530	K
P Bruce & Vicki J Troester	Pioneer Canal No. 3	IR	.21	02/16/1950	A 4599		
P Bruce & Vicki J Troester	North Pioneer Canal	IR	.62	08/11/1952	A 5010		K
S: 28 T: 29 R: 50W Dawes							
Steve Klaes	Pump	IR	2.20	06/14/1985	A 16398		
S: 27 T: 29 R: 50W Dawes							
Virginia Campbell	Pumps	IR	.53	01/27/1894	D 461R	P-406	#
NIOBRARA RIVER ABOVE BOX BUTTE RESERVOIR							
S: 26 T: 29 R: 50W Dawes							
Virginia Campbell	Pump	IR	1.10	02/24/1953	A 5181R	P-411	

Surface Water Rights Data
 Claims, Applications, and Appropriations in Downstream Order
 Division No. 2C Niobrara River

Source Location Appropriator	Carrier Gage	Use	Grant in CFS/AF	Date of Priority	Docket/ App. Number	Annota.	FT. NT.
<u>Niobrara River</u>							
S: 28 T: 29 R: 49W Dawes Bureau of Reclamation	Box Butte Reservoir	ST	15,000.00AF	03/06/1937	A 2709A		
Bureau of Reclamation	Box Butte Reservoir	SS	32,670.00AF	06/24/1941	A 3456	A-2709A	#A
NIOBRARA RIVER BELOW BOX BUTTE RESERVOIR							
S: 35 T: 29 R: 49W Dawes Robert Delsing	Pump	IR	1.02	01/13/1981	A 16048		
S: 28 T: 29 R: 48W Dawes Robert Lembke	Montague Canal	IR	.24	09/27/1900	A 575R	T-785	K
Robert & Violet Lembke	Montague Canal	IR	.34	11/15/1965	A 10716	T-702	K
Robert & Violet Lembke	Montague Canal	IR	.91	03/31/1932	A 2266	T-703	K
S: 27 T: 29 R: 48W Dawes Leonard J Kriz	Montague Canal	IR	.27	07/11/1946	A 3923A		K
Walter & Hazel & Lynda Montague	Montague Canal	IR	.16	07/11/1946	A 3923B		
Leonard J Kriz	Lichte Canal	IR	.23	04/19/1911	A 1088		K
S: 26 T: 29 R: 48W Dawes Charles L Iodence	Lichte Canal	IR	.86	01/24/1895	D 479R	P-396	K
Charles L Iodence	Lichte Canal	IR	1.97	04/07/1911	A 1086R	P-396	K
Charles L Iodence	Lichte Canal	IR	.20	01/02/1912	A 1152R	P-396	K
Charles L Iodence	Lichte Canal	IR	.77	03/02/1935	A 2523R	P-396	K
Duane E Wildy	Potmesil Canal	IR	6.20	10/29/1935	A 2566R	P-314	K
Duane E Wildy	Potmesil Canal	IR	1.59	09/07/1965	A 10686		K
Charles L Iodence	Mirage Flats Canal	IR	.16	03/02/1935	A 2523R	P-379	K
Bureau of Reclamation	Mirage Flats Canal	IR	135.78	01/25/1937	A 2683		K
Charles L Iodence	Mirage Flats Canal	IR	.26	02/11/1938	A 2837R	P-380	K
Bureau of Reclamation	Mirage Flats Canal	IR	30.76	05/18/1944	A 3729		K
<u>Box Butte Reservoir</u>							
S: 26 T: 29 R: 48W Dawes Bureau of Reclamation	Mirage Flats Canal	SI		08/05/1954	A 6565	A-2683	K
Bureau of Reclamation	Mirage Flats Canal	SI		08/05/1954	A 6565	A-3729	
<u>Niobrara River</u>							
S: 26 T: 29 R: 48W Dawes Charles L Iodence	Iodence Wetland	ST	11.10AF	09/06/2001	A 18015		
S: 29 T: 29 R: 47W Dawes Duane E Wildy	Pump	IR	1.50	04/19/2006	A 18389		

Surface Water Rights Data
 Claims, Applications, and Appropriations in Downstream Order
 Division No. 2C Niobrara River

Source Location Appropriator	Carrier Gage	Use	Grant in CFS/AF	Date of Priority	Docket/ App. Number	Annota.	FT. NT.
<u>Niobrara River</u>							
S: 28 T: 29 R: 47W Dawes Duane E Wildy	Pump	IR	2.16	05/15/2003	A 18168		
<u>Cottonwood Creek</u>							
S: 17 T: 29 R: 48W Dawes Eric E & Nancy E Nixon	Pump	IR	2.30	08/06/1956	A 8721		
<u>Niobrara River, Trib. To</u>							
S: 2 T: 29 R: 47W Dawes Brad J Bolek	Anderson Reservoir	ST	20.00AF	10/16/1940	A 3297		
<u>Anderson Reservoir</u>							
S: 2 T: 29 R: 47W Dawes Brad J Bolek	Anderson Canal	SO		10/16/1940	A 3396		
<u>Niobrara River</u>							
S: 22 T: 29 R: 46W Sheridan David C Parkes	Pump NIOBRARA RIVER NEAR HAY SPRINGS, NE	IR	1.04	06/28/1973	A 12893		#
<u>Dawes-Sheridan Creek</u>							
S: 24 T: 30 R: 47W Dawes Dawes County	Mirage Flats Reservoir	ST	19.60AF	05/30/1973	A 12876		
<u>Niobrara River</u>							
S: 24 T: 29 R: 46W Sheridan Gary L & Bonnie Housh	Pump	IR	.78	09/01/1953	A 5531		
Gary L & Bonnie Housh	Pump	IR	1.86	09/01/1953	A 5531R	P-485	
Gary L & Bonnie Housh	Pump	IR	2.86	09/07/1994	A 17398A		
S: 19 T: 29 R: 45W Sheridan Gary L & Bonnie Housh	Pump	IR	2.51	09/07/1994	A 17398B		
S: 20 T: 29 R: 45W Sheridan Larry G Carlson	Pump	IR	.65	11/14/1961	A 9999A		
Terrell Terrell & Terrell	Pump	IR	1.59	11/14/1961	A 9999B		
<u>Box Butte Creek</u>							
S: 34 T: 27 R: 47W Box Butte Treva Mercer	Pump	IR	.71	02/19/1980	A 15619		
<u>Box Butte Creek, Trib. To</u>							
S: 11 T: 27 R: 49W Box Butte Wayne W & Marjorie K Clark	Pump	IR	2.28	10/09/1970	A 12098		

Surface Water Rights Data
 Claims, Applications, and Appropriations in Downstream Order
 Division No. 2C Niobrara River

Source Location Appropriator	Carrier Gage	Use	Grant in CFS/AF	Date of Priority	Docket/ App. Number	Annota.	FT. NT.
<u>Box Butte Creek</u>							
S: 35 T: 27 R: 47W Box Butte Treva Mercer	Pump	IR	2.03	12/16/1970	A 12126		
S: 17 T: 28 R: 46W Sheridan Jerry O & Nancy J Meyring	Reservoir No. 1	ST	5.30AF	06/19/1989	A 16830		
S: 36 T: 29 R: 46W Sheridan John D Gaswick	Heaton Reservoir	ST	44.00AF	06/06/1950	A 4692		
S: 30 T: 29 R: 45W Sheridan SM Sandberg Inc	Pump	IR	.90	06/05/1950	A 4690		
SM Sandberg Inc	Pump	IR	.71	06/15/1955	A 7710		
<u>Niobrara River</u>							
S: 20 T: 29 R: 45W Sheridan Terrance L & LaDonna J Terrell	Pump	IR	.60	01/04/1954	A 5840A		
Terrell Terrell & Terrell	Pump	IR	.86	01/04/1954	A 5840B		
S: 22 T: 29 R: 45W Sheridan Sandoz & Sandoz Trusts	Pump	IR	.96	09/03/1964	A 10432		
S: 15 T: 29 R: 45W Sheridan Sandoz & Sandoz Trusts	Pump	IR	.66	12/21/1964	A 10490		
S: 11 T: 29 R: 45W Sheridan Orval L & Mary C Weyers	Pump	IR	1.21	10/07/1955	A 8216		
Orval L & Mary C Weyers	Pump	IR	.17	02/02/1966	A 10761		
Orval L & Mary C Weyers	Pump	IR	.71	07/01/1950	A 4717		
<u>Niobrara River, Trib. To</u>							
S: 11 T: 29 R: 45W Sheridan Wayne Peters	Peters Reservoir	ST	4.00AF	12/01/1949	A 4540		
<u>Peters Reservoir</u>							
S: 11 T: 29 R: 45W Sheridan Wayne Peters	Pump	SO		12/01/1949	A 4727		
<u>Niobrara River</u>							
S: 36 T: 30 R: 45W Sheridan Nebraska Board of Educational Lands & Funds	Pump	IR	.77	12/05/1956	A 9018		
<u>Spring Creek</u>							
S: 20 T: 30 R: 45W Sheridan Tod M & Janet Dorshorst	Dorshorst Reservoir	ST	12.00AF	11/14/1952	A 5069		

Surface Water Rights Data
 Claims, Applications, and Appropriations in Downstream Order
 Division No. 2C Niobrara River

Source Location Appropriator	Carrier Gage	Use	Grant in CFS/AF	Date of Priority	Docket/ App. Number	Annota.	FT. NT.
<u>Dorshorst Reservoir</u>							
S: 20 T: 30 R: 45W Sheridan Tod M & Janet Dorshorst	Dorshorst Canal	SO		11/14/1952	A 5630		
<u>Spring Creek</u>							
S: 27 T: 30 R: 45W Sheridan Charles R & Barbara K Marcy	Marcy Canal	IR	3.37	08/28/1950	A 4741		
Charles R & Barbara K Marcy	Marcy Reservoir	ST	8.00AF	10/20/1952	A 5045		
<u>Niobrara River</u>							
S: 32 T: 30 R: 44W Sheridan Joyce L Tiensvold	Pump	IR	.90	11/06/1936	A 2654		
S: 28 T: 30 R: 44W Sheridan Beguín & Lagonegro	Pump	IR	1.16	12/05/1956	A 9017		
<u>Pine Creek</u>							
S: 16 T: 28 R: 44W Sheridan Nebraska Game & Parks Commission	Smith Lake Reservoir	ST	3,500.00AF	09/15/1947	A 4114		
S: 34 T: 30 R: 44W Sheridan Charlyn Snyder Estate	Pump	IR	1.53	10/15/1976	A 14511		
S: 27 T: 30 R: 44W Sheridan Lyle F & Carol A & Alvin DePoorter	Pump	IR	.42	01/22/1957	A 9124		
<u>Niobrara River</u>							
S: 22 T: 30 R: 44W Sheridan Evelyn M Vincent	Pump	IR	1.77	09/26/1957	A 9572		
S: 24 T: 30 R: 44W Sheridan Hallie V Jackson	Pumps	IR	1.05	08/22/1955	A 7971		
David Dierix	Pumps	IR	1.33	05/14/1955	A 7477		
S: 17 T: 30 R: 43W Sheridan Kirkland G Budd	Pumps	IR	.30	08/12/1953	A 5467		
<u>Deer Creek</u>							
S: 5 T: 29 R: 42W Sheridan R E Turner	Pump	IR	1.85	04/19/1949	A 4466		
<u>Hay Springs Creek</u>							
S: 8 T: 31 R: 46W Sheridan Gary B & Leanne D Binger	Barnes-Phillips Res.	ST	12.00AF	04/15/1935	A 2539		
S: 29 T: 31 R: 45W Sheridan Nebraska Game & Parks Commission	Walgren Lake	ST	890.00AF	05/20/1935	A 2549		

Surface Water Rights Data
 Claims, Applications, and Appropriations in Downstream Order
 Division No. 2C Niobrara River

Source Location Appropriator	Carrier Gage	Use	Grant in CFS/AF	Date of Priority	Docket/ App. Number	Annota.	FT. NT.
<u>Hay Springs Creek, Trib. To</u>							
S: 26 T: 32 R: 46W Sheridan Wayne F Davis	Davis Reservoir	ST	18.50AF	06/21/1968	A 11457		
S: 1 T: 31 R: 46W Sheridan Lavernon Linden Estate	Linden Reservoir	ST	49.00AF	11/26/1948	A 4378		
<u>Linden Reservoir</u>							
S: 1 T: 31 R: 46W Sheridan Lavernon Linden Estate	Linden Canal	SO		11/26/1948	A 4512		
<u>Hay Springs Creek, North Branch</u>							
S: 19 T: 31 R: 45W Sheridan Nebraska Game & Parks Commission	Walgren Lake	SS		12/15/1939	A 3053	A-2549	B
<u>Rush Creek, Trib. To</u>							
S: 32 T: 32 R: 44W Sheridan Bernard & Theresa Bequin Strong	Musfelt Reservoir	ST	54.00AF	10/31/1956	A 8946		
<u>Musfelt Reservoir</u>							
S: 32 T: 32 R: 44W Sheridan Bernard & Theresa Bequin Strong	Musfelt Canal	SO		10/31/1956	A 9641		
<u>Rush Creek</u>							
S: 11 T: 31 R: 44W Sheridan Ronald J Fisher	Pump	IR	2.04	03/12/1976	A 14092		
S: 33 T: 31 R: 43W Sheridan Sherry Church Brown	Brown Canal	IR	1.14	09/22/1953	A 5590		
Sherry Church Brown	Brown Ranch Water Control Reservoir	ST	10.70AF	05/06/1998	A 17673		
<u>Niobrara River</u>							
S: 33 T: 31 R: 42W Sheridan Mark E Kearns	Pump NIOBRARA RIVER NEAR GORDON, NE	IR	.53	06/26/1960	A 9838		#
<u>Johndreau Creek</u>							
S: 31 T: 31 R: 41W Sheridan Reynolds Land & Cattle Company	Reynolds Reservoir	ST	5.00AF	03/25/1952	A 4954		
<u>Niobrara River</u>							
S: 24 T: 31 R: 42W Sheridan Roy Johndreau	Pumps	IR	.96	08/09/1935	A 2555		

Surface Water Rights Data
 Claims, Applications, and Appropriations in Downstream Order
 Division No. 2C Niobrara River

Source Location Appropriator	Carrier Gage	Use	Grant in CFS/AF	Date of Priority	Docket/App. Number	Annota.	FT. NT.
<u>Niobrara River, Trib. To</u>							
S: 17 T: 32 R: 43W Sheridan Lester E Bruns	Frank Reservoir	ST	11.00AF	09/19/1966	A 10954		
<u>Niobrara River</u>							
S: 18 T: 31 R: 41W Sheridan Cross L Cattle Company	Pump	IR	1.79	02/23/1950	A 4603		
Cross L Cattle Company	Pump	IR	.24	05/15/1956	A 8565		
S: 17 T: 31 R: 41W Sheridan Leo & Martha Woodhouse	Pump	IR	.34	08/25/1936	A 2623		
S: 32 T: 32 R: 40W Cherry Dean A Wright	Pump	IR	8.50	07/13/2004	A 18252		K
<u>Antelope Creek</u>							
S: 20 T: 33 R: 42W Sheridan Patricia Faulk	Hull Canal No. 6	IR	.94	02/17/1953	A 5169		
Patricia Faulk	Hull Canal No. 5	IR	.17	02/17/1953	A 5170		
S: 22 T: 33 R: 42W Sheridan Loyd L Hull & Son	Hull Canal No. 4	IR	1.14	01/05/1953	A 5124		
Loyd L Hull & Son	Hull Reservoir	ST	2.30AF	02/17/1953	A 5172		
<u>Hull Reservoir</u>							
S: 22 T: 33 R: 42W Sheridan Loyd L Hull & Son	Hull Reservoir Canal	SO		02/17/1953	A 5614		
<u>Antelope Creek</u>							
S: 22 T: 33 R: 42W Sheridan Loyd L Hull & Son	Hull Canal No. 2	IR	.47	02/17/1953	A 5171		
<u>Antelope Creek, Trib. To</u>							
S: 28 T: 33 R: 42W Sheridan City of Gordon	Antelope Creek Res. 60-A	ST	445.61AF	03/03/1965	A 10550		
<u>Antelope Creek</u>							
S: 22 T: 33 R: 42W Sheridan Loyd L Hull & Son	Hull Canal No. 1	IR	.04	02/17/1953	A 5168		
S: 24 T: 33 R: 42W Sheridan City of Gordon	Antelope Creek Res. 40-B	ST	773.83AF	03/03/1965	A 10551		
<u>Antelope Creek, Trib. To</u>							
S: 29 T: 34 R: 42W Sheridan Vonda A Ford	Holzberger Reservoir	ST	43.00AF	10/30/1956	A 8942		

Surface Water Rights Data
 Claims, Applications, and Appropriations in Downstream Order
 Division No. 2C Niobrara River

Source Location Appropriator	Carrier Gage	Use	Grant in CFS/AF	Date of Priority	Docket/ App. Number	Annota.	FT. NT.
<u>Niobrara River</u>							
S: 22 T: 32 R: 40W Cherry Dan Hahn	Pump	IR	2.00	10/11/2005	A 18351		
S: 10 T: 33 R: 36W Cherry Simmons Irrigation Inc	Pump	IR	3.46	12/19/1969	A 11843		K
S: 11 T: 33 R: 36W Cherry Simmons Irrigation Inc	Pump	IR	.09	01/09/1961	A 9879		K
Simmons Irrigation Inc	Pump	IR	.36	04/15/1958	A 9613		K
S: 6 T: 33 R: 35W Cherry Simmons Irrigation Inc	Pump	IR	.82	05/12/1958	A 9620		
S: 2 T: 33 R: 35W Cherry Francis Heath	Pump	IR	.71	05/31/1962	A 10070		K
Francis Heath	Pump	IR	3.46	01/17/2001	A 17944		K
<u>Heckel Creek</u>							
S: 26 T: 35 R: 38W Cherry Leigh A & Janice E Fairhead	Metzger Project No. 1	IR	.71	03/21/1938	A 2851		
S: 23 T: 35 R: 38W Cherry Leigh A & Janice E Fairhead	Metzger Project No. 2	IR	.14	03/21/1938	A 2852		
<u>Dry Creek</u>							
S: 21 T: 34 R: 40W Cherry Nebraska Game & Parks Commission	Shell Lake	ST	800.00AF	06/14/1940	A 3180		
Nebraska Game & Parks Commission	Shell Lake	SS	150.00AF	02/20/1997	A 17566	A-3180	A
S: 16 T: 34 R: 37W Cherry Nebraska Game & Parks Commission	Cottonwood Lake	SS	316.00AF	02/26/1942	A 3555	A-3529	B
<u>Bear Creek</u>							
S: 12 T: 34 R: 38W Cherry John R & Ingrid S Fairhead	Bates Dam	IR	6.50	07/12/1932	A 2276		
S: 16 T: 34 R: 37W Cherry Nebraska Game & Parks Commission	Cottonwood Lake	ST	316.00AF	11/04/1941	A 3529		
S: 8 T: 34 R: 36W Cherry Shane & Heather Wobig	Lloyd Morton Reservoir	ST	3.40AF	08/29/1978	A 15344		
S: 9 T: 34 R: 36W Cherry Shane & Heather Wobig	Morton Canal	IR	.86	12/27/1976	A 14609		
Shane & Heather Wobig	Morton Reservoir No. 1	ST	3.95AF	03/20/1978	A 15208		

Surface Water Rights Data
 Claims, Applications, and Appropriations in Downstream Order
 Division No. 2C Niobrara River

Source Location Appropriator	Carrier Gage	Use	Grant in CFS/AF	Date of Priority	Docket/ App. Number	Annota.	FT. NT.
<u>Bear Creek</u>							
S: 14 T: 34 R: 36W Cherry Tom & Karen Schlack	Wickman Canals	IR	.58	02/13/1962	A 10013		
<u>Niobrara River</u>							
S: 24 T: 33 R: 34W Cherry Shad E Wobig	Pump	IR	.16	04/14/1967	A 11102		K
S: 29 T: 33 R: 33W Cherry Jack Bond	Pump	IR	10.07	05/21/2004	A 18246		
S: 28 T: 33 R: 33W Cherry Jack Bond	Pump	IR	1.03	12/14/2006	A 18435		
Jack Bond	Pump	DO	.03	09/22/2006	A 18423		
S: 35 T: 33 R: 33W Cherry Joe McClaren Ranch Co	Pump	IR	12.00	04/20/2006	A 18390		#
NIOBRARA RIVER NEAR NENZEL, NE							
S: 32 T: 33 R: 31W Cherry Jack Bond	Pump	IR	1.31	10/10/1969	A 11815		K
<u>Niobrara River, Trib. To</u>							
S: 32 T: 33 R: 31W Cherry Jack Bond	Pump	IR	.98	12/14/2006	A 18436		
<u>Niobrara River</u>							
S: 32 T: 33 R: 31W Cherry Jack Bond	Pump	IR	8.00	08/07/2003	A 18183		
Jack Bond	Pump	DO	.02	09/22/2006	A 18424		
S: 34 T: 33 R: 31W Cherry Jack Bond	Pump	IR	2.29	06/10/2002	A 18084		
<u>Niobrara River, Trib. To</u>							
S: 34 T: 33 R: 31W Cherry Jack Bond	Pump	IR	.44	12/14/2006	A 18434		
<u>Niobrara River</u>							
S: 34 T: 33 R: 31W Cherry Jack Bond	Pump	DO	.01	12/14/2006	A 18437		
<u>Niobrara River, Trib. To</u>							
S: 15 T: 33 R: 31W Cherry Paul J Goodwin	Goodwin Reservoir	ST	7.00AF	07/22/1974	A 13090		

Surface Water Rights Data
 Claims, Applications, and Appropriations in Downstream Order
 Division No. 2C Niobrara River

Source Location Appropriator	Carrier Gage	Use	Grant in CFS/AF	Date of Priority	Docket/ App. Number	Annota.	FT. NT.
<u>Snake River</u>							
S: 34 T: 31 R: 34W Cherry Doughboy Land & Cattle Company	Pumps SNAKE RIVER AT DOUGHBOY, NE	IR	1.40	05/16/1955	A 7484		#
<u>Boardman Creek</u>							
S: 31 T: 30 R: 32W Cherry Cindy L Bachelor Weller	Bachelor Canal	IR	9.17	05/11/1939	A 2922		
S: 33 T: 30 R: 32W Cherry Barta Land Company LLC	Bachelor Canal	IR	27.79	01/17/1935	A 2506		
S: 19 T: 30 R: 31W Cherry Barta Land Company LLC	Stetter Reservoir	ST	17.70AF	06/30/1986	A 16502		
Barta Land Company LLC	Stetter Diversion Dam	IR	5.40	06/15/1987	A 16559		
<u>Snake River</u>							
S: 29 T: 31 R: 30W Cherry Ainsworth Irrigation District Bureau of Reclamation	Ainsworth Canal Merritt Reservoir	IR ST	495.14 74,486.00AF	03/26/1953 11/10/1958	A 5218 A 9660	EXT-1469	K
<u>Merritt Reservoir</u>							
S: 29 T: 31 R: 30W Cherry Bureau of Reclamation	Ainsworth Canal	SI	AF	04/22/1965	A 10620	A-5218 T1470	K
<u>Snake River</u>							
S: 29 T: 31 R: 30W Cherry Ainsworth Irrigation District Ainsworth Irrigation District	Ainsworth Canal Ainsworth Canal	IR IR	1.54 2.09	11/04/1975 10/05/1977	A 13853 A 15122	T-167	K
<u>Merritt Reservoir</u>							
S: 29 T: 31 R: 30W Cherry Bureau of Reclamation	Ainsworth Canal	SI		11/07/1977	A 15136	A-15122	
<u>Snake River</u>							
S: 29 T: 31 R: 30W Cherry Ainsworth Irrigation District Ainsworth Irrigation District	Ainsworth Canal Ainsworth Canal	IR IR	.77 2.53	08/17/1979 11/21/1980	A 15557 A 15730	T-100	K
<u>Merritt Reservoir</u>							
S: 29 T: 31 R: 30W Cherry Bureau of Reclamation Bureau of Reclamation Bureau of Reclamation	Ainsworth Canal Ainsworth Canal Ainsworth Canal	SI SI SI		04/14/1981 04/14/1981 04/14/1981	A 15838 A 15838 A 15838	A-17327 A-15557 A-15730	K K

Surface Water Rights Data
 Claims, Applications, and Appropriations in Downstream Order
 Division No. 2C Niobrara River

Source Location Appropriator	Carrier Gage	Use	Grant in CFS/AF	Date of Priority	Docket/ App. Number	Annota.	FT. NT.
<u>Snake River</u>							
S: 29 T: 31 R: 30W Cherry Ainsworth Irrigation District	Ainsworth Temporary Res.	ST	400.00AF	06/12/1986	A 16497		
Ainsworth Irrigation District	Ainsworth Canal	IR	1.91	05/02/1989	A 16790		K
<u>Merritt Reservoir</u>							
S: 29 T: 31 R: 30W Cherry Bureau of Reclamation	Ainsworth Canal	SI		05/02/1989	A 16791	A-16790	K
<u>Snake River</u>							
S: 29 T: 31 R: 30W Cherry Ainsworth Irrigation District	Ainsworth Canal	IR	2.43	05/01/1992	A 17181		
<u>Merritt Reservoir</u>							
S: 29 T: 31 R: 30W Cherry Bureau of Reclamation	Ainsworth Canal	SI	510.00AF	05/01/1992	A 17182	A-17181	
<u>Snake River</u>							
S: 29 T: 31 R: 30W Cherry Ainsworth Irrigation District	Ainsworth Canal	IR	1.13	04/16/1993	A 17273		K
Ainsworth Irrigation District	Ainsworth Canal	IR	.16	11/17/1993	A 17327		K
Ainsworth Irrigation District	Ainsworth Canal	IR	.39	05/12/1995	A 17453		
<u>Merritt Reservoir</u>							
S: 29 T: 31 R: 30W Cherry Bureau of Reclamation	Ainsworth Canal	SI		05/12/1995	A 17454	A-13853	
Bureau of Reclamation	Ainsworth Canal	SI		05/12/1995	A 17454	A-17273	
Bureau of Reclamation	Ainsworth Canal	SI		05/12/1995	A 17454	A-17453	
<u>Snake River</u>							
S: 29 T: 31 R: 30W Cherry Ainsworth Irrigation District	Ainsworth Canal	IR	1.30	08/07/2002	A 18096		
<u>Merritt Reservoir</u>							
S: 29 T: 31 R: 30W Cherry Bureau of Reclamation	Ainsworth Canal SNAKE RIVER NEAR BURGE, NE	SI	AF	08/07/2002	A 18097	A-18096	#
<u>Steer Creek</u>							
S: 28 T: 32 R: 34W Cherry Wegner etal	Pump	IR	2.86	01/25/1954	A 5891		

Surface Water Rights Data
 Claims, Applications, and Appropriations in Downstream Order
 Division No. 2C Niobrara River

Source Location Appropriator	Carrier Gage	Use	Grant in CFS/AF	Date of Priority	Docket/ App. Number	Annota.	FT. NT.
<u>Diamond Bar Drainage Ditch</u>							
S: 10 T: 31 R: 34W Cherry F Cooper & Helen Ford	Pump	IR	3.19	06/06/1974	A 13044		K
S: 1 T: 31 R: 34W Cherry Adamson Cattle Company	School House Lake Res.	ST	935.20AF	12/17/1963	A 10269		
<u>Gordon Creek</u>							
S: 3 T: 28 R: 39W Cherry R E Turner	Gordon Valley Reservoir	ST	95.00AF	07/27/1940	A 3219		
<u>Gordon Valley Reservoir</u>							
S: 3 T: 28 R: 39W Cherry Fawn Lake Ranch	Gordon Valley Canal	SO		07/27/1940	A 3427		
<u>Gordon Creek</u>							
S: 20 T: 29 R: 36W Cherry Arthur J Abbott & Sons Co	Pump	IR	6.67	06/03/1976	A 14248		K
<u>Betsy Creek</u>							
S: 1 T: 28 R: 37W Cherry Huffman et al	Huffman Canal No. 4	IR	.84	08/31/1971	A 12368		K
S: 8 T: 28 R: 36W Cherry Helen J Huffman	Huffman Canal No. 3	IR	1.72	08/31/1971	A 12367R	P-400	
<u>Betsy Creek, Trib. To</u>							
S: 18 T: 28 R: 36W Cherry Helen J Huffman	Huffman Canal No. 2	IR	1.00	08/31/1971	A 12366		K
<u>Betsy Creek</u>							
S: 8 T: 28 R: 36W Cherry Helen J Huffman	Huffman Canal No. 1	IR	1.53	08/31/1971	A 12365		
S: 3 T: 28 R: 36W Cherry Huffman et al	Pump	IR	1.88	05/24/1974	A 13037		
S: 24 T: 29 R: 35W Cherry J H Kime & Sons Company	Kime Canal	IR	3.56	11/22/1954	A 6813		
J H Kime & Sons Company	Pump	IR	.23	08/23/1955	A 7983		
S: 20 T: 29 R: 34W Cherry J H Kime & Sons Cattle Company	Pump	IR	4.09	10/18/1955	A 8227A		
R E Turner	Pump	IR	.29	10/18/1955	A 8227B		

Surface Water Rights Data
 Claims, Applications, and Appropriations in Downstream Order
 Division No. 2C Niobrara River

Source Location Appropriator	Carrier Gage	Use	Grant in CFS/AF	Date of Priority	Docket/ App. Number	Annota.	FT. NT.
<u>Gordon Creek</u>							
S: 1 T: 29 R: 34W Cherry R E Turner	Cole-Gordon Canal	IR	2.24	12/21/1951	A 4920		
S: 6 T: 29 R: 33W Cherry Wolfenden Et al	Lee Canal	IR	6.86	04/25/1895	D 973		
Wolfenden Et al	Lee Canal	IR	1.20	06/12/1951	A 4872		
Allen L & Aletha K Wolfenden	Wolfenden Canal	IR	1.56	12/01/1950	A 4771		
S: 6 T: 29 R: 30W Cherry Barta Land Company LLC	Culvert	IR	.86	05/21/1979	A 15479		
Gordon G McLeod Et Al	McLeod Canal	IR	.82	12/22/1949	A 4554		
Barta Land Company LLC	Piercy Canal	IR	1.35	04/06/1951	A 4838		
<u>Gordon Creek, North Branch</u>							
S: 6 T: 29 R: 30W Cherry Barta Land Company LLC	Culvert	IR	3.37	06/21/1979	A 15496		
S: 32 T: 30 R: 30W Cherry Barta Land Company LLC	Culvert	IR	2.06	06/21/1979	A 15497		
<u>Gordon Creek</u>							
S: 27 T: 30 R: 30W Cherry John Beel	Pumps	IR	1.64	07/11/1955	A 7757		
<u>Niobrara River</u>							
S: 30 T: 33 R: 28W Cherry Pine Canyon Ranch Inc	Pumps	IR	.09	02/03/1955	A 7059A	T-780	
Pine Canyon Ranch Inc	Pumps	IR	.47	02/03/1955	A 7059B		
Pine Canyon Ranch Inc	Pump	IR	.15	12/07/1976	A 14579A	A-7059B	D
Pine Canyon Ranch Inc	Pump	IR	.14	12/07/1976	A 14579B		
S: 29 T: 33 R: 28W Cherry Miracle Farms Inc	Pump	IR	.26	11/02/1965	A 10710		K
S: 33 T: 33 R: 28W Cherry Miracle Farms Inc	Pump	IR	.23	02/14/1955	A 7101		K
<u>Schlegel Creek, West</u>							
S: 21 T: 31 R: 28W Cherry Thomas A & Debra K Ramm	Pump No. 3	IR	.33	04/21/1950	A 4650		K
<u>Alkali Lake, Little</u>							
S: 15 T: 31 R: 28W Cherry Thomas A & Debra K Ramm	Pump No. 4	IR	.72	04/21/1950	A 4651		K

Surface Water Rights Data
 Claims, Applications, and Appropriations in Downstream Order
 Division No. 2C Niobrara River

Source Location Appropriator	Carrier Gage	Use	Grant in CFS/AF	Date of Priority	Docket/ App. Number	Annota.	FT. NT.
<u>Schlegel Creek, East</u>							
S: 9 T: 31 R: 28W Cherry Thomas A & Debra K Ramm	Pump No. 2	IR	3.99	04/21/1950	A 4649		K
<u>Schlegel Creek</u>							
S: 5 T: 31 R: 28W Cherry Thomas A & Debra K Ramm	Pump No. 1	IR	2.41	04/21/1950	A 4648		K
<u>Minnechaduzza Creek, Trib. To</u>							
S: 1 T: 34 R: 31W Cherry FX Ranch Co	Fox Reservoir No. 4	ST	14.00AF	11/21/1949	A 4533		
FX Ranch Co	Fox Reservoir No. 2	ST	24.00AF	11/21/1949	A 4534		
<u>Minnechaduzza Creek</u>							
S: 1 T: 34 R: 30W Cherry Carver Land Company	Pump	IR	.88	03/06/1956	A 8397		K
Annabell Homan	Pump	IR	1.41	11/15/1966	A 10978		K
Annabell Homan	Pump	IR	.67	03/04/1977	A 14772		
S: 7 T: 34 R: 29W Cherry Ronald McCoy	Pump	IR	.49	04/17/1981	A 15842		K
S: 8 T: 34 R: 29W Cherry Julie Robinson	Pump	IR	.51	02/02/1977	A 14677		
S: 30 T: 34 R: 28W Cherry Neale & Mary Ann Perrett	Pump	IR	.50	07/11/1985	A 16428		
S: 32 T: 34 R: 28W Cherry Terry Belville	Pumps	IR	.36	07/02/1957	A 9526		K
S: 33 T: 34 R: 28W Cherry Lonnie & Doris Lenser	Pump	IR	.86	03/24/1994	A 17360		
S: 34 T: 34 R: 28W Cherry Lonnie & Doris Lenser	Pump	IR	.73	08/19/1975	A 13745		K
Lonnie & Doris Lenser	Pump	IR	.11	04/12/1982	A 16088		K
Brent Peterson	Pump	IR	.09	02/16/1971	A 12164		
S: 35 T: 34 R: 28W Cherry Earl & Carol & Donald Nelsen	Pump	IR	.26	05/20/1955	A 7499A		
S: 36 T: 34 R: 28W Cherry Phyllis R & Brian Pavelka	Pump	IR	.29	11/29/1974	A 13293		
S: 30 T: 34 R: 27W Cherry City of Valentine	Pierce Milling Pond	ST	167.80AF	09/15/1998	A 17697		K
Nebraska Game & Parks Commission	Valentine Lake	ST	98.00AF	07/15/1938	A 2878		

Surface Water Rights Data
 Claims, Applications, and Appropriations in Downstream Order
 Division No. 2C Niobrara River

Source Location Appropriator	Carrier Gage	Use	Grant in CFS/AF	Date of Priority	Docket/ App. Number	Annota.	FT. NT.
<u>Minnechaduzza Creek</u>							
S: 30 T: 34 R: 27W Cherry Nebraska Game & Parks Commission	Valentine Lake	ST	98.00AF	07/15/1938	A 2878		
<u>Fishberry Canyon</u>							
S: 13 T: 34 R: 28W Cherry Middle Niobrara NRD	Colburn Reservoir	ST	79.20AF	02/18/1983	A 16171		
<u>Government Canyon</u>							
S: 7 T: 34 R: 27W Cherry Middle Niobrara NRD	Government Canyon Res.	ST	58.50AF	02/18/1983	A 16172		
<u>Minnechaduzza Creek, Trib. To</u>							
S: 29 T: 34 R: 27W Cherry Nebraska Game & Parks Commission	Fishberry Canyon Res.	ST	8.20AF	03/27/1970	A 11900		
<u>Spring Creek</u>							
S: 20 T: 34 R: 27W Cherry William A Pospichal	Pump	IR	.04	06/07/1954	A 6360A		
Kirk Barnes	Pump	IR	.01	06/07/1954	A 6360B		
Martha J OHara Living Trust	Pump	IR	.05	06/07/1954	A 6360C		
<u>Minnechaduzza Creek</u>							
S: 27 T: 34 R: 27W Cherry Minnechaduzza LLC	Pump	IR	1.87	03/26/1969	A 11677		
<u>Niobrara River, Trib. To</u>							
S: 21 T: 34 R: 26W Cherry Steven E Cline	Potter Reservoir NIOBRARA RIVER NEAR SPARKS, NE	ST	12.00AF	06/22/1953	A 5360		#
<u>Trout Springs</u>							
S: 22 T: 34 R: 26W Cherry Cline Cline Cline & Burgoon	Trout Springs Reservoir	ST	76.60AF	03/01/1979	A 15425		
<u>Niobrara River</u>							
S: 24 T: 34 R: 26W Cherry Lee M Simmons	Pump	IR	.34	06/30/1997	A 17590		K
S: 30 T: 34 R: 25W Cherry Fredrick L Krzyzanowski	Pump	IR	.34	07/09/1979	A 15517		K
S: 28 T: 34 R: 25W Cherry Tim Krueger	Pump	IR	.21	04/20/2005	A 18301		

Surface Water Rights Data
 Claims, Applications, and Appropriations in Downstream Order
 Division No. 2C Niobrara River

Source Location Appropriator	Carrier Gage	Use	Grant in CFS/AF	Date of Priority	Docket/App. Number	Annota.	FT. NT.
<u>Niobrara River</u>							
S: 33 T: 34 R: 25W Cherry Wayne Sharp	Pump	IR	.90	01/12/1973	A 12787		K
S: 18 T: 33 R: 24W Brown Roy E Breuklander	Pump	IR	.36	04/23/1954	A 6238		
Roy E Breuklander	Pump	IR	3.43	03/04/1974	A 12992		
<u>Fairfield Creek, South Branch</u>							
S: 17 T: 32 R: 25W Cherry James R & William G O'Kief	O'keif Reservoir	ST	16.90AF	03/20/1958	A 9603		K
<u>Cub Creek</u>							
S: 16 T: 33 R: 22W Keya Paha Middle Niobrara NRD	Cub Creek Recreational Area Reservoir	ST	339.20AF	06/02/1976	A 14246		
S: 21 T: 33 R: 22W Keya Paha Steve A Hallock	Pump	IR	1.23	02/25/1975	A 13437R	P-522	K
Steve A Hallock	Pump	IR	.46	06/10/1999	A 17771		
<u>Niobrara River</u>							
S: 3 T: 32 R: 22W Keya Paha Rodney J Linda L & Cameron G Palmer	Pump	IR	.32	01/30/1990	A 16919		K
Rodney J Linda L & Cameron G Palmer	Pump	DO	.02	01/30/1990	A 16920		
<u>Plum Creek, Trib. To</u>							
S: 36 T: 30 R: 28W Cherry United States Fish & Wildlife Service	Calf Camp Marsh	ST	90.00AF	07/20/2000	A 17895		
S: 35 T: 30 R: 26W Cherry Donna Lee & Kenneth Marlatt	Pump	IR	3.26	03/20/1956	A 8438		
Donna Lee & Kenneth Marlatt	Schlueter Reservoir	ST	20.00AF	12/22/1950	A 4781		
<u>Plum Creek, South Branch</u>							
S: 34 T: 30 R: 24W Brown Calvin Goochey	Pump	IR	1.16	04/18/1957	A 9460		
<u>Plum Creek</u>							
S: 12 T: 30 R: 24W Brown Leonard Pelc	Pump	IR	1.16	06/29/1959	A 9735		
<u>Sand Draw, West</u>							
S: 28 T: 31 R: 23W Brown Middle Niobrara NRD	Appleman Reservoir	ST	151.30AF	03/27/1981	A 15810		

Surface Water Rights Data
 Claims, Applications, and Appropriations in Downstream Order
 Division No. 2C Niobrara River

Source Location Appropriator	Carrier Gage	Use	Grant in CFS/AF	Date of Priority	Docket/ App. Number	Annota.	FT. NT.
<u>Plum Creek</u>							
S: 8 T: 31 R: 23W Brown Gordon D & Rogene L Bainbridge	Pump	IR	1.93	01/20/1977	A 14648		K
S: 5 T: 31 R: 23W Brown Gordon D & Rogene L Bainbridge	Pump	IR	1.93	06/30/1971	A 12308		
Gordon D & Rogene L Bainbridge	Pump	IR	1.29	03/15/1976	A 14096A		
Gordon D & Rogene L Bainbridge	Pump	IR	.64	03/15/1976	A 14096B		
Gordon D & Rogene L Bainbridge	Pump	IR	1.86	01/20/1977	A 14648R	A-14096B	D
S: 32 T: 32 R: 22W Brown Ponderosa Pine Canyon Ranch LLC	Pine Canyon Reservoir	ST	179.80AF	07/05/1963	A 10211		
S: 22 T: 32 R: 22W Brown Niels C & Virginia A McDermott	Pump	IR	3.66	08/09/1976	A 14381		K
<u>Niobrara River</u>							
S: 12 T: 32 R: 22W Keya Paha Meadville Inc	Pump	IR	.67	04/29/1993	A 17280		K
<u>Rock Creek</u>							
S: 1 T: 32 R: 22W Keya Paha Sawle et al	Pump	IR	.20	12/29/1969	A 11844		
<u>Niobrara River</u>							
S: 12 T: 32 R: 22W Keya Paha James B & Virginia Donatelle	Pump	IR	.29	09/17/1956	A 8830		K
S: 16 T: 32 R: 21W Keya Paha Nebraska Board of Educational Lands & Funds	Pump	IR	1.26	07/08/1976	A 14308		
<u>Niobrara River, Trib. To</u>							
S: 23 T: 32 R: 21W Brown William D Jeffers	Pump	IR	.17	04/18/1972	A 12597		
William D Jeffers	Pump	IR	.32	04/18/1972	A 12598		
<u>Long Pine Creek</u>							
S: 6 T: 29 R: 20W Brown Pine Ranch Inc	Pump	IR	1.34	10/07/1974	A 13224		
<u>Willow Creek</u>							
S: 27 T: 30 R: 21W Brown Michael Kreitman	Pump	MF	.89	08/07/1987	A 16582		
S: 19 T: 30 R: 20W Brown Tony Bloomquist	Pump	IR	.10	03/16/1979	A 15436		

Surface Water Rights Data
 Claims, Applications, and Appropriations in Downstream Order
 Division No. 2C Niobrara River

Source Location Appropriator	Carrier Gage	Use	Grant in CFS/AF	Date of Priority	Docket/ App. Number	Annota.	FT. NT.
<u>Long Pine Creek</u>							
S: 8 T: 30 R: 20W Brown Nebraska Game & Parks Commission	Long Pine Creek	IF	50.00	04/29/1988	A 16642A		
S: 20 T: 30 R: 20W Brown Charles M Lemp	Pump	IR	.33	03/03/2003	A 18148		
S: 27 T: 32 R: 20W Rock Pine Creek Enterprises	Pump	IR	2.57	06/30/1969	A 11741	T-741	K
S: 8 T: 31 R: 20W Brown Nebraska Game & Parks Commission	Long Pine Creek	IF	60.00	04/29/1988	A 16642B		
<u>Bone Creek</u>							
S: 23 T: 30 R: 22W Brown Ainsworth Feed Yards Company Inc	Pump	IR	.41	02/25/1953	A 5185		K
S: 23 T: 30 R: 22W Brown Wassyl Passyka	Pump	IR	.66	05/24/1976	A 14233		&
<u>Bone Creek</u>							
S: 14 T: 30 R: 22W Brown Donald & Mary Beth Davison	Pump	IR	.15	01/29/1942	A 3549		K
S: 13 T: 30 R: 22W Brown Archie H Christensen	Pump	IR	.21	03/11/1975	A 13466		
<u>Bone Creek, Trib. To</u>							
S: 8 T: 30 R: 22W Brown Conrad Budde Jr	Budde Reservoir	ST	30.10AF	03/18/1968	A 11375		
S: 10 T: 30 R: 22W Brown Ainsworth Feed Yards Company Inc	Pump	IR	.90	03/26/1981	A 15808		&K
<u>Bone Creek</u>							
S: 7 T: 30 R: 21W Brown Rolling Stone Land & Cattle LLC	Pump	IR	.46	05/25/1964	A 10373		
Michael & Erika Billings	Pump	IR	.42	07/10/1972	A 12683		
<u>Bone Creek, Trib. To</u>							
S: 17 T: 30 R: 21W Brown Moody & Moody & Fernau & Brown County	Moody, Moody, Fernau & Brown Co. Reservoir	ST	26.95AF	11/04/1974	A 13257		
<u>Bone Creek</u>							
S: 8 T: 30 R: 21W Brown Raymond Small	Pump	IR	.11	12/12/1958	A 9666A		
Evelyn Moody	Pump	IR	.25	12/12/1958	A 9666B		

Surface Water Rights Data
 Claims, Applications, and Appropriations in Downstream Order
 Division No. 2C Niobrara River

Source Location Appropriator	Carrier Gage	Use	Grant in CFS/AF	Date of Priority	Docket/ App. Number	Annota.	FT. NT.
<u>Bone Creek</u>							
S: 8 T: 30 R: 21W Brown Evelyn Moody	Pump	IR	.25	12/12/1958	A 9666B		
Walton Family Revocable Trust	Pump	IR	.19	12/12/1958	A 9666C		
S: 34 T: 31 R: 21W Brown Kimberly & Bruce Koch	Pump	IR	.31	08/29/1977	A 15096		
<u>Sand Draw, Trib. To</u>							
S: 6 T: 30 R: 22W Brown Kevin Johnson	Richardson Group Ent. Reservoir	ST	35.40AF	10/15/1974	A 13231		
<u>Sand Draw</u>							
S: 32 T: 31 R: 22W Brown Louise & William Jr & Rachel Williams	Pump	IR	.78	08/19/1966	A 10934		
<u>Bone Creek, Trib. To</u>							
S: 9 T: 31 R: 21W Brown Nebraska Game & Parks Commission	Neal Keller Recreation Ponds	ST	6.64AF	11/18/1975	A 13869		
<u>Long Pine Creek</u>							
S: 5 T: 31 R: 20W Brown Darwin M Roe	Pumps	IR	.16	08/05/1955	A 7873		
<u>Long Pine Creek, Trib. To</u>							
S: 4 T: 31 R: 20W Rock Darwin M Roe	Grant Canal	IR	.14	01/01/1895	D 400		
<u>Short Pine Creek</u>							
S: 2 T: 31 R: 20W Rock Danny L & Cathy L Sandall	Pump	IR	1.40	01/29/1968	A 11324A		
N Jerald Sandall Revocable Trust	Pump	IR	2.29	01/29/1968	A 11324B		
Danny L & Cathy L Sandall	Wesley Sandall Reservoir	ST	2.73AF	07/11/1978	A 15292		
<u>Sandall, Wesley, Reservoir</u>							
S: 2 T: 31 R: 20W Rock Danny L & Cathy L Sandall	Pump	SI	2.72AF	11/27/1978	A 15366A		
N Jerald Sandall Revocable Trust	Pump	SI	2.72AF	11/27/1978	A 15366B		
<u>Niobrara River</u>							
S: 30 T: 32 R: 19W Rock Hugh L & Carma James	Pump	IR	2.36	02/23/1967	A 11047		

Surface Water Rights Data
 Claims, Applications, and Appropriations in Downstream Order
 Division No. 2C Niobrara River

Source Location Appropriator	Carrier Gage	Use	Grant in CFS/AF	Date of Priority	Docket/ App. Number	Annota.	FT. NT.
<u>Coon Creek</u>							
S: 24 T: 32 R: 19W Rock Kuck Investment Partners Ltd	Pump	IR	1.00	08/17/1933	A 2344		
Kuck Investment Partners Ltd	J R Leonard Canal	IR	1.14	10/19/1940	A 3301		
<u>Laughing Water Creek</u>							
S: 1 T: 31 R: 19W Rock Hall Ranch Ltd	Pump	IR	1.14	06/09/1976	A 14263		
Hall Ranch Ltd	Pump	IR	.29	04/27/1978	A 15248		
S: 24 T: 32 R: 19W Rock Kuck Investment Partners Ltd	Pump	IR	.43	08/17/1933	A 2344		
<u>Niobrara River</u>							
S: 18 T: 32 R: 18W Keya Paha James D & Joanne M Kaylor	Pump	IR	.35	09/14/1955	A 8125		
S: 1 T: 32 R: 18W Rock Joseph Belmont	Pump	IR	2.38	04/15/1975	A 13556		K
<u>Sand Creek</u>							
S: 35 T: 32 R: 18W Rock Ernest A & Betty J Hasch	Peacock Canal	IR	.02	11/14/1929	A 2112		
Ernest A & Betty J Hasch	Peacock Reservoir	ST	1.00AF	08/30/1948	A 4333		
S: 26 T: 32 R: 18W Rock Kenneth R & Milinda L Turpin	Pump	IR	.52	01/10/1979	A 15384		
<u>Oak Creek</u>							
S: 30 T: 32 R: 17W Rock H H B Farms LLC	Pump	IR	1.12	10/09/1967	A 11261		
<u>Ash Creek, Trib. To</u>							
S: 3 T: 31 R: 17W Rock Richard D & Connie Munk	Pump	IR	.88	11/23/1970	A 12119		
Richard D & Connie Munk	Pump	IR	2.02	04/20/1972	A 12601		
S: 21 T: 32 R: 17W Rock Edwin E & Barbara J Dickau	Dickau Reservoir	ST	27.20AF	04/16/1997	A 17572		
<u>Ash Creek</u>							
S: 16 T: 32 R: 17W Rock Edwin E & Barbara J Dickau	Pump	IR	4.38	12/30/1977	A 15157		
Edwin E & Barbara J Dickau	Pump	IR	3.58	05/28/1980	A 15655		K

Surface Water Rights Data
 Claims, Applications, and Appropriations in Downstream Order
 Division No. 2C Niobrara River

Source Location Appropriator	Carrier Gage	Use	Grant in CFS/AF	Date of Priority	Docket/ App. Number	Annota.	FT. NT.
<u>Niobrara River</u> S: 33 T: 33 R: 17W Keya Paha Glenn Haugen	Pump	IR	1.26	04/11/1968	A 11394		
<u>Niobrara River, Trib. To</u> S: 4 T: 32 R: 17W Rock Donald Focken	Cook Reservoir	ST	12.00AF	08/03/1950	A 4731		
<u>Cook Reservoir</u> S: 4 T: 32 R: 17W Rock Donald Focken	Pump	SO		04/13/1964	A 10348		
<u>Niobrara River, Trib. To</u> S: 34 T: 33 R: 17W Rock Donald Focken	Pump	IR	1.54	08/26/1976	A 14422		K
<u>Niobrara River</u> S: 25 T: 33 R: 17W Keya Paha M T K Ranch Company	Pump	IR	4.40	06/15/1981	A 15894		
<u>Niobrara River, Trib. To</u> S: 13 T: 33 R: 17W Keya Paha Thomas G Higgins	Higgins Reservoir	ST	33.30AF	07/08/1981	A 15918		
<u>Higgins Reservoir</u> S: 13 T: 33 R: 17W Keya Paha Thomas G Higgins	Pump	SO		07/08/1981	A 15920		
Thomas G Higgins	Pump	SI		07/08/1981	A 15920	A-12191	
<u>Niobrara River, Trib. To</u> S: 13 T: 33 R: 17W Keya Paha Thomas G Higgins	Pump	IR	3.91	03/22/1971	A 12191		
<u>Niobrara River</u> S: 30 T: 33 R: 16W Holt M T K Ranch Company	Pump	IR	.69	04/25/1967	A 11112		
<u>Otter Creek</u> S: 32 T: 33 R: 16W Holt Richard R Miles	Pump	IR	2.63	02/08/1966	A 10766	REL1582 EXT1584	K
Richard R Miles	Pump	IR	12.20	12/07/1966	A 10993R	REL1583 EXT1579	
Richard R Miles	Pump	IR	2.86	02/27/1979	A 15423R	REL1580 EXT1581	

555

Surface Water Rights Data
 Claims, Applications, and Appropriations in Downstream Order
 Division No. 2C Niobrara River

Source Location Appropriator	Carrier Gage	Use	Grant in CFS/AF	Date of Priority	Docket/ App. Number	Annota.	FT. NT.
<u>Niobrara River, Trib. To</u> S: 21 T: 33 R: 16W Holt Richard R Miles	Turkey Canyon Reservoir	ST	22.00AF	07/31/1989	A 16856		
<u>Clay Creek</u> S: 23 T: 33 R: 16W Holt Richard R Miles	Clay Creek Res.	ST	15.90AF	05/03/1996	A 17515		
<u>Beaver Creek, Trib. To</u> S: 13 T: 32 R: 16W Holt M M K Ranch Inc	MMK Ranch Reservoir	ST	14.65AF	09/28/1976	A 14481		
<u>Cedar Gulch</u> S: 12 T: 32 R: 16W Holt Hertha L Fairchild	Shald Cedar Gulch Res.	ST	75.90AF	11/23/1983	A 16254		
<u>Beaver Creek</u> S: 12 T: 32 R: 16W Holt John J Shald	Pump	IR	2.09	10/17/1955	A 8226		&
John J Shald	Pump	IR	3.03	01/13/1976	A 13935		&
<u>Beaver Creek, Trib. To</u> S: 12 T: 32 R: 16W Holt John J Shald	Shald Reservoir No. 1	ST	6.70AF	06/14/1974	A 13047		
S: 29 T: 33 R: 15W Holt Elmer Olberding	Olberding Reservoir	ST	21.10AF	09/02/1969	A 11790		
<u>Niobrara River</u> S: 3 T: 33 R: 15W Boyd Frank R Krejci	Pump	IR	25.80	12/17/1974	A 13320		K
Frank R Krejci	Pump	IR	1.89	06/18/2001	A 17988		
<u>Niobrara River, Trib. To</u> S: 21 T: 33 R: 15W Holt Weller Foundation Inc	Weller Reservoir No. 2	ST	27.90AF	07/09/1973	A 12897		
Weller Foundation Inc	Pump	IR	1.36	04/20/1971	A 12228		&
Weller Foundation Inc	Weller Reservoir	ST	34.00AF	11/04/1957	A 9577		
<u>Weller Reservoir</u> S: 21 T: 33 R: 15W Holt Weller Foundation Inc	Pump	SI		04/20/1971	A 12229	A-12228	

Surface Water Rights Data
 Claims, Applications, and Appropriations in Downstream Order
 Division No. 2C Niobrara River

Source Location Appropriator	Carrier Gage	Use	Grant in CFS/AF	Date of Priority	Docket/ App. Number	Annota.	FT. NT.
<u>Niobrara River, Trib. To</u>							
S: 8 T: 33 R: 15W Holt Lawrence C Allyn	Allyn Reservoir	ST	37.20AF	08/24/1967	A 11234		
S: 9 T: 33 R: 15W Holt Lawrence C & Anita L Allyn	Allyn Reservoir No. 3	ST	8.80AF	07/27/1970	A 12034		
<u>Niobrara River</u>							
S: 30 T: 34 R: 14W Boyd Kenneth Katzer	Pump	IR	2.97	02/14/1978	A 15182		
<u>Holt Creek, East</u>							
S: 13 T: 34 R: 21W Keya Paha Keith E & Marlene K Sloan	Pump	IR	1.57	05/12/1977	A 14942		K
Keith E & Marlene K Sloan	Sloan Reservoir	ST	92.90AF	05/12/1977	A 14943		
<u>Sloan Reservoir</u>							
S: 13 T: 34 R: 21W Keya Paha Keith E & Marlene K Sloan	Pump	SI		06/22/1979	A 15502	A-14942	K
<u>Holt Creek, Spring Branch</u>							
S: 32 T: 35 R: 20W Keya Paha Denny Libolt	Kappelman Reservoir	ST	40.20AF	01/31/1964	A 10293		
<u>Kappelman Reservoir</u>							
S: 32 T: 35 R: 20W Keya Paha Denny Libolt	Pump	SO		08/19/1969	A 11771		K
<u>Spring Creek</u>							
S: 20 T: 35 R: 20W Keya Paha Vernon & Jean Van Epps	Blomstrom Reservoir	ST	25.37AF	09/16/1966	A 10952		
<u>Keya Paha River</u>							
S: 29 T: 35 R: 19W Keya Paha Karl S Keller	Pump	IR	.70	06/28/1962	A 10084		
Karl S Keller	Pump	IR	.38	04/09/1956	A 8469		
Karl S Keller	Pump	IR	1.30	01/22/1968	A 11323		
<u>Keya Paha River, Trib. To</u>							
S: 29 T: 35 R: 19W Keya Paha Southern Cross Ranch LLC	Myron Nilson Reservoir	ST	191.87AF	04/09/1980	A 15640		
<u>Burton Creek, Spring Branch</u>							
S: 17 T: 34 R: 19W Keya Paha Ray E Baker	Eagle's Nest Lake Res.	ST	21.50AF	08/16/1963	A 10235		

Surface Water Rights Data
 Claims, Applications, and Appropriations in Downstream Order
 Division No. 2C Niobrara River

Source Location Appropriator	Carrier Gage	Use	Grant in CFS/AF	Date of Priority	Docket/ App. Number	Annota.	FT. NT.
<u>Burton Creek, Trib. To</u> S: 5 T: 34 R: 19W Keya Paha Rodney Schoettger	Pheasant Roost Lake	ST	12.00AF	05/15/1940	A 3160		
<u>Keya Paha River</u> S: 26 T: 35 R: 19W Keya Paha Collin Schweigert	Livestock Reservoir	SS	6.70AF	08/13/2003	A 18185	A-18186	B
<u>Keya Paha River, Trib. To</u> S: 26 T: 35 R: 19W Keya Paha Collin Schweigert	Livestock Reservoir	ST	6.70AF	08/13/2003	A 18186		
<u>Keya Paha River</u> S: 36 T: 35 R: 19W Keya Paha Dave Beck	Pumps	IR	1.74	11/17/1955	A 8257		
<u>Keya Paha River, Trib. To</u> S: 36 T: 35 R: 19W Keya Paha Nebraska Board of Educational Lands & Funds	Wenger Lease Reservoir	ST	31.60AF	03/18/1980	A 15631		
<u>Wenger Lease Reservoir</u> S: 36 T: 35 R: 19W Keya Paha Nebraska Board of Educational Lands & Funds	Pump	SO		03/18/1980	A 15632		
Nebraska Board of Educational Lands & Funds	Pump	SI		03/18/1980	A 15632	A-8257	
<u>Keya Paha River</u> S: 6 T: 34 R: 18W Keya Paha Terry Marcukaitis	Pump	IR	.86	03/08/1982	A 16075		K
<u>Spring Creek, Trib. To</u> S: 30 T: 34 R: 18W Keya Paha Esther L Cook	Serr Irrigation Reservoir	ST	38.90AF	02/17/1977	A 14736		
Esther L Cook	Pump	IR	2.19	06/01/1967	A 11159		
<u>Serr Irrigation Reservoir</u> S: 30 T: 34 R: 18W Keya Paha Esther L Cook	Pump	SI	38.00AF	09/23/1994	A 17402		
<u>Spring Creek, Trib. To</u> S: 15 T: 34 R: 18W Keya Paha C Todd Cook	Peterson Reservoir No. 2	ST	20.00AF	04/21/1977	A 14916		
<u>Peterson Reservoir No. 2</u> S: 15 T: 34 R: 18W Keya Paha C Todd Cook	Pump	SI		04/21/1977	A 14917	A-11285	K

Surface Water Rights Data
 Claims, Applications, and Appropriations in Downstream Order
 Division No. 2C Niobrara River

Source Location Appropriator	Carrier Gage	Use	Grant in CFS/AF	Date of Priority	Docket/ App. Number	Annota.	FT. NT.
<u>Spring Creek</u>							
S: 16 T: 34 R: 18W Keya Paha C Todd Cook	Pump	IR	2.30	12/11/1967	A 11285		K
<u>Indian Creek</u>							
S: 20 T: 35 R: 18W Keya Paha Vanderpol Ranch	Kaupp Reservoir No. 2	ST	360.90AF	03/09/1981	A 15781		
<u>Kaupp Reservoir No. 2</u>							
S: 20 T: 35 R: 18W Keya Paha Vanderpol Ranch	Pump	SO		04/01/1981	A 15818		
<u>Keya Paha River</u>							
S: 4 T: 34 R: 18W Keya Paha Esther L Cook	Pump	IR	1.51	03/14/1969	A 11669		K
Esther L Cook	Pump	IR	3.16	09/08/1959	A 9758		
<u>Shingle Creek</u>							
S: 27 T: 35 R: 18W Keya Paha Vanderpol Ranch	Kaupp Reservoir No. 4	ST	1,564.00AF	01/29/1980	A 15616		
<u>Kaupp Reservoir No. 4</u>							
S: 22 T: 35 R: 18W Keya Paha Vanderpol Ranch	Pump	SO		02/16/1982	A 16060		
<u>Keya Paha River</u>							
S: 3 T: 34 R: 18W Keya Paha Esther L Cook	Pump	IR	.28	02/24/1948	A 4211		
Esther L Cook	Cook Reservoir	SS	22.50AF	07/25/1975	A 13683	A-13605	C
<u>Keya Paha River, Trib. To</u>							
S: 15 T: 34 R: 18W Keya Paha C Todd Cook	Peterson Reservoir	ST		03/23/1973	A 12839		
<u>Peterson Reservoir</u>							
S: 15 T: 34 R: 18W Keya Paha C Todd Cook	Pump	SO		03/06/1974	A 12993		
C Todd Cook	Pump	SI		03/06/1974	A 12993	A-11285	
<u>Keya Paha River, Trib. To</u>							
S: 2 T: 34 R: 18W Keya Paha Esther L Cook	Cook Reservoir	ST	22.50AF	06/02/1975	A 13605		

Surface Water Rights Data
 Claims, Applications, and Appropriations in Downstream Order
 Division No. 2C Niobrara River

Source Location Appropriator	Carrier Gage	Use	Grant in CFS/AF	Date of Priority	Docket/App. Number	Annota.	FT. NT.
<u>Keya Paha River</u>							
S: 2 T: 34 R: 18W Keya Paha Robert B & Helen Rowan	Pump	IR	.74	02/10/1958	A 9592		
Robert B & Helen Rowan	Pump	IR	.92	02/06/1968	A 11332		
S: 11 T: 34 R: 18W Keya Paha Robert B Rowan	Pump	IR	.57	05/21/1971	A 12270		K
Robert B Rowan	Rowan Reservoir	SS	21.30AF	05/21/1971	A 12272	A-12271	C
S: 2 T: 34 R: 18W Keya Paha Robert B Rowan	Rowan Reservoir No. 2	ST	177.30AF	08/23/1977	A 15086		
<u>Keya Paha River, Trib. To</u>							
S: 11 T: 34 R: 18W Keya Paha Robert B Rowan	Rowan Reservoir	ST	21.30AF	05/21/1971	A 12271		
<u>Rowan Reservoir</u>							
S: 11 T: 34 R: 18W Keya Paha Robert B Rowan	Pump	SI		02/09/1972	A 12501	A-11332	
<u>Keya Paha River</u>							
S: 11 T: 34 R: 18W Keya Paha Andrew F & Sandra L Rowan III	Pump	IR	.17	10/13/1955	A 8219		K
Andrew F & Sandra L Rowan III	Pump	IR	.12	08/31/1973	A 12933	A-8219	KD
<u>Wolf Creek, Trib. To</u>							
S: 24 T: 35 R: 18W Keya Paha Vanderpol Ranch	Kaupp Reservoir No. 1	ST	129.30AF	03/09/1981	A 15780		
<u>Kaupp Reservoir No. 1</u>							
S: 24 T: 35 R: 18W Keya Paha Vanderpol Ranch	Pump	SO		02/16/1982	A 16061		
<u>Keya Paha River</u>							
S: 8 T: 34 R: 17W Keya Paha Margaret L Hitchcock	Pump	IR	1.50	08/10/1955	A 7886		
Margaret L Hitchcock	Pump	IR	.97	08/20/1971	A 12358	A-7886	D
<u>Coon Creek</u>							
S: 18 T: 34 R: 17W Keya Paha Andrew F & Sandra L Rowan III	Pump	IR	.66	05/10/1972	A 12627		K
<u>Andrew F. Rowan, Jr Reservoir</u>							
S: 18 T: 34 R: 17W Keya Paha Andrew F & Sandra L Rowan III	Pump	SI		03/27/1978	A 15216	A-12627	K

Surface Water Rights Data
 Claims, Applications, and Appropriations in Downstream Order
 Division No. 2C Niobrara River

Source Location Appropriator	Carrier Gage	Use	Grant in CFS/AF	Date of Priority	Docket/ App. Number	Annota.	FT. NT.
<u>Coon Creek</u>							
S: 18 T: 34 R: 17W Keya Paha Andrew F & Sandra L Rowan III	Andrew F Rowan Jr Res. Pump	ST	144.50AF	03/25/1977	A 14850		
Andrew F & Sandra L Rowan III		IR	1.47	03/25/1977	A 14849		K
<u>Andrew F. Rowan, Jr Reservoir</u>							
S: 18 T: 34 R: 17W Keya Paha Andrew F & Sandra L Rowan III	Pump	SI		03/25/1977	A 14851	A-14849	K
<u>Coon Creek, South Branch</u>							
S: 30 T: 34 R: 17W Keya Paha Frank H & Linda L Beck	Peterson Reservoir No. 1	ST	26.00AF	11/09/1964	A 10467		
<u>Peterson Reservoir No. 1</u>							
S: 30 T: 34 R: 17W Keya Paha Frank H & Linda L Beck	Pump	SO		01/06/1975	A 13345		K
<u>Coon Creek, South Branch, Trib. To</u>							
S: 30 T: 34 R: 17W Keya Paha Frank H & Linda L Beck	Beck Reservoir	ST	25.30AF	06/30/1980	A 15670		
<u>Coon Creek, South Branch</u>							
S: 19 T: 34 R: 17W Keya Paha Dewey Peterson	Pump	IR	1.29	08/30/1967	A 11240		K
<u>Coon Creek, South Branch, Trib. To</u>							
S: 19 T: 34 R: 17W Keya Paha Dewey Peterson	Peterson Reservoir	ST	162.00AF	01/27/1977	A 14664		
<u>Peterson Reservoir</u>							
S: 19 T: 34 R: 17W Keya Paha Dewey Peterson	Pump	SI	AF	01/27/1977	A 14663	A-14907	K
Dewey Peterson	Pump	SI	AF	01/27/1977	A 14663	A-11240	K
<u>Coon Creek, South Branch, Trib. To</u>							
S: 19 T: 34 R: 17W Keya Paha Dewey Peterson	Pump	IR	.66	04/15/1977	A 14907		K
<u>Keya Paha River</u>							
S: 9 T: 34 R: 17W Keya Paha Dave Beck	Pump	IR	1.22	02/11/1969	A 11643		
<u>Spotted Tail Creek</u>							
S: 33 T: 35 R: 17W Keya Paha Margaret L Hitchcock	Hitchcock Res. No. 3	ST	68.40AF	08/23/1976	A 14416		

Surface Water Rights Data
 Claims, Applications, and Appropriations in Downstream Order
 Division No. 2C Niobrara River

Source Location Appropriator	Carrier Gage	Use	Grant in CFS/AF	Date of Priority	Docket/ App. Number	Annota.	FT. NT.
<u>Spotted Tail Creek, Branch of</u> S: 34 T: 35 R: 17W Keya Paha Bruce J Heyden Et Al	Richardson Reservoir	ST	54.00AF	07/17/1954	A 6431		
<u>Richardson Reservoir</u> S: 34 T: 35 R: 17W Keya Paha Bruce J Heyden Et Al	Pump	SO		07/17/1954	A 7251		
Bruce J Heyden Et Al	Pump	SO		07/24/1972	A 12691		
<u>Spotted Tail Creek, Spring Branch</u> S: 33 T: 35 R: 17W Keya Paha Margaret L Hitchcock	Hitchcock Reservoir No. 2	ST	19.22AF	03/31/1967	A 11087		
<u>Hitchcock Reservoir No. 2</u> S: 33 T: 35 R: 17W Keya Paha Margaret L Hitchcock	Pump	SO		03/30/1970	A 11910		
<u>Spotted Tail Creek, Branch of</u> S: 33 T: 35 R: 17W Keya Paha Margaret L Hitchcock	Hitchcock Reservoir	ST	50.20AF	07/18/1961	A 9952		
<u>Hitchcock Reservoir</u> S: 33 T: 35 R: 17W Keya Paha Margaret L Hitchcock	Pump	SO		07/18/1961	A 9994		
<u>Spotted Tail Creek</u> S: 4 T: 34 R: 17W Keya Paha Denton K Ellwanger	Pump	IR	.36	03/22/1962	A 10035		
<u>Spotted Tail Creek, Trib. To</u> S: 3 T: 34 R: 17W Keya Paha Neil & Velma Burkinshaw Rev Family Trust	Burkinshaw Res. No. 1	ST	3.89AF	11/25/1968	A 11590		
Neil & Velma Burkinshaw Rev Family Trust	Burkinshaw Res. No. 2	ST	7.16AF	11/25/1968	A 11591		
<u>Oak Creek</u> S: 27 T: 34 R: 17W Keya Paha Thomas G Higgins	T. Higgins Reservoir	ST	55.90AF	06/27/1980	A 15669		
<u>T. Higgins Reservoir</u> S: 27 T: 34 R: 17W Keya Paha Thomas G Higgins	Pump	SO		02/23/1989	A 16747		K
<u>Spring Branch Creek</u> S: 34 T: 34 R: 17W Keya Paha George Higgins	Higgins Reservoir	ST	2.70AF	05/25/1973	A 12873		

Surface Water Rights Data
 Claims, Applications, and Appropriations in Downstream Order
 Division No. 2C Niobrara River

Source Location Appropriator	Carrier Gage	Use	Grant in CFS/AF	Date of Priority	Docket/ App. Number	Annota.	FT. NT.
<u>Oak Creek</u>							
S: 19 T: 34 R: 16W Boyd Davis & Davis	Pump	IR	1.48	07/09/1969	A 11746		
Davis & Davis	Pump	IR	1.10	07/15/1976	A 14327		
<u>Davis Reservoir</u>							
S: 19 T: 34 R: 16W Boyd John Davis	Pump	SI		08/04/1980	A 15698	A-14327	
<u>Keya Paha River, Trib. To</u>							
S: 29 T: 34 R: 16W Boyd Kibby Ranch LTD	Kibby Reservoir	ST	20.70AF	08/15/1978	A 15322		
<u>Meglin Creek</u>							
S: 21 T: 34 R: 16W Boyd Scott Land and Cattle LLC	Kibby Reservoir	ST	15.00AF	06/14/1949	A 4481		
<u>Cline's Reservoir</u>							
S: 11 T: 34 R: 16W Boyd Marvin & Judy Cline	Pump	SO		10/22/1976	A 14519		
Marvin & Judy Cline	Pump	SI		10/22/1976	A 14519	A-15110	
<u>Lost Creek</u>							
S: 11 T: 34 R: 16W Boyd Marvin & Judy Cline	Pump	IR	2.10	09/16/1977	A 15110		
Marvin & Judy Cline	Cline Reservoir	ST	118.00AF	10/22/1976	A 14518		
<u>Keya Paha River</u>							
S: 19 T: 34 R: 15W Boyd Leroy McCarthy	Pump	IR	.87	08/05/1976	A 14375		#
KEYA PAHA RIVER NEAR NAPER, NE							
<u>Dry Creek, Trib. To</u>							
S: 1 T: 34 R: 16W Boyd David J Fischer	Hamling & Hamling Res.	ST	44.70AF	02/07/1979	A 15413		
<u>Hamling & Hamling Reservoir</u>							
S: 1 T: 34 R: 16W Boyd David J Fischer	Pump	SO		03/11/1981	A 15783		
<u>Niobrara River</u>							
S: 27 T: 34 R: 14W Boyd Jerome Reiman	Pump	IR	6.34	07/02/1970	A 11987		
James L Liewer	Pump	IR	3.84	02/19/1974	A 12983		

Surface Water Rights Data
 Claims, Applications, and Appropriations in Downstream Order
 Division No. 2C Niobrara River

Source Location Appropriator	Carrier Gage	Use	Grant in CFS/AF	Date of Priority	Docket/ App. Number	Annota.	FT. NT.
<u>Sandy Creek, Big, Trib. To</u> S: 26 T: 31 R: 15W Holt Edwin Rentschler	Rentschler Reservoir	ST	17.00AF	10/13/1976	A 14506		
<u>Rentschler Reservoir</u> S: 26 T: 31 R: 15W Holt Edwin Rentschler	Pump	SO		10/13/1976	A 14507		
<u>Sandy Creek, Big</u> S: 14 T: 31 R: 15W Holt Alice Gilbert	Pump	IR	.50	01/13/1966	A 10748		K
Alice Gilbert	Pump	IR	.55	04/19/1993	A 17274		
Oliver Horton	Pump	IR	.86	04/25/1995	A 17447		
<u>Sandy Creek, Big, Trib. To</u> S: 15 T: 31 R: 15W Holt Garold J & Betsy F Raymer	Pump	IR	.46	03/23/1976	A 14117		
S: 10 T: 31 R: 15W Holt Jerome E Weber	Weber Reservoir	ST	10.26AF	08/14/1974	A 13147		
<u>Sandy Creek, Big</u> S: 3 T: 31 R: 15W Holt Lonnie A Breiner	Pump	IR	3.34	02/21/1973	A 12812	EXT-1598RLP1599	
<u>Spring Creek</u> S: 4 T: 31 R: 15W Holt Lonnie A Breiner	Wilson Reservoir	ST	11.20AF	05/08/1967	A 11131		
Lonnie A Breiner	Pump	IR	7.96	03/06/1973	A 12821	EXT-1596REL1597	
<u>Spring Creek, Trib. To</u> S: 4 T: 31 R: 15W Holt Lonnie A Breiner	Pump	IR	1.89	09/25/1981	A 15999		K
<u>Conway Branch</u> S: 4 T: 31 R: 15W Holt Lonnie A Breiner	Salsness Reservoir	ST	11.90AF	03/24/1978	A 15212		
<u>Sandy Creek, Big</u> S: 34 T: 32 R: 15W Holt Lonnie A Breiner	Pump	IR	1.37	02/27/1967	A 11048	EXT-1591RLP1592	
<u>Sandy Creek, Big, Trib. To</u> S: 35 T: 32 R: 15W Holt Marjorie M Timmermans Revocable Trust	Timmermans Reservoir	ST	11.97AF	10/01/1969	A 11810		

Surface Water Rights Data
 Claims, Applications, and Appropriations in Downstream Order
 Division No. 2C Niobrara River

Source Location Appropriator	Carrier Gage	Use	Grant in CFS/AF	Date of Priority	Docket/ App. Number	Annota.	FT. NT.
<u>Timmermans Reservoir</u> S: 35 T: 32 R: 15W Holt Simon Timmermans	Pump	SI		10/01/1969	A 11811	A-11809	
<u>Sandy Creek, Big</u> S: 15 T: 32 R: 15W Holt Lonnie A Breiner	Pump	IR	3.53	01/17/1967	A 11019	EXT-1593REL1594	
<u>Sandy Creek, Big, Trib. To</u> S: 10 T: 32 R: 15W Holt Lonnie A Breiner Lonnie A Breiner	Pump Smith Reservoir No. 1	IR ST	.71 22.00AF	05/25/1967 12/22/1959	A 11148 A 9783		&
<u>Smith Reservoir No. 1</u> S: 10 T: 32 R: 15W Holt Lonnie A Breiner	Pump	SI		05/25/1967	A 11149	A-11148	
<u>Sandy Creek, Big</u> S: 30 T: 33 R: 14W Holt Hipke Etal	Pump	IR	2.64	01/10/1967	A 11009R	P-463 RLP-1490	
S: 31 T: 33 R: 14W Holt Hipke Etal Hipke Etal	Pump Pump	IR IR	2.25 1.79	07/13/1973 03/23/1990	A 12901 A 16963		
<u>Sandy Creek, Big, Trib. To</u> S: 31 T: 33 R: 14W Holt Hipke Etal	Hipke Reservoir	ST	58.40AF	01/04/1980	A 15603		
<u>Hipke Reservoir</u> S: 31 T: 33 R: 14W Holt Hipke Etal Hipke Etal	Pump Pump	SI SI		01/04/1980 01/04/1980	A 15604 A 15604	A-12901 A-16963	
<u>Sandy Creek, Little</u> S: 19 T: 33 R: 13W Holt Gerard J Keating Robert Runge	Pump Sandy Creek, Little	IR FC	1.78 3.57	10/26/1981 05/21/2007	A 16012 A 18512	VAR-1525	
<u>Sandy Creek, Little, Trib. To</u> S: 18 T: 33 R: 13W Holt Robert Runge	Sandy Creek, Little, Trib	FC	.67	05/21/2007	A 18513		

Surface Water Rights Data
 Claims, Applications, and Appropriations in Downstream Order
 Division No. 2C Niobrara River

Source Location Appropriator	Carrier Gage	Use	Grant in CFS/AF	Date of Priority	Docket/ App. Number	Annota.	FT. NT.
<u>Sandy Creek, Little</u> S: 18 T: 33 R: 13W Holt Gerard J Keating	Pump	IR	1.83	12/22/1976	A 14604		
<u>Niobrara River</u> S: 8 T: 33 R: 13W Boyd Jack A & Judith R Engelhaupt	Pump	IR	4.12	04/24/1968	A 11406		
<u>Hull Lake Springs, Trib. To</u> S: 6 T: 33 R: 13W Boyd Nebraska Game & Parks Commission	Hull Lake Reservoir	ST	32.00AF	02/15/1950	A 4598		
<u>Brush Creek</u> S: 1 T: 31 R: 14W Holt Conrad Frickel Family Ranch LLC	Frickel Reservoir	ST	4.70AF	06/23/1975	A 13632		
S: 25 T: 32 R: 14W Holt Gary & Jan Woita	Pump	IR	1.39	03/29/1971	A 12195		
Paul & Larry Poessnecker	Pump	IR	1.36	02/06/1989	A 16743		
<u>Brush Creek, Trib. To</u> S: 31 T: 32 R: 13W Holt Brush Creek Grain Inc	South Reservoir	ST	29.30AF	05/10/2002	A 18067		
<u>North Reservoir</u> S: 30 T: 32 R: 13W Holt Brush Creek Grain Inc	Pump	SI	28.50AF	05/31/2002	A 18082	A-18080	K
<u>SOUTH RESERVOIR</u> S: 31 T: 32 R: 13W Holt Brush Creek Grain Inc	Pump	SI	26.10AF	05/31/2002	A 18081	A-18080	D
<u>Brush Creek, Trib. To</u> S: 31 T: 32 R: 13W Holt Brush Creek Grain Inc	Pump	IR	.59	05/31/2002	A 18080	A-8937	D
Brush Creek Grain Inc	Pump	IR	1.74	10/29/1956	A 8937	T-924	K
S: 30 T: 32 R: 13W Holt Brush Creek Grain Inc	North Pond Reservoir	ST	32.40AF	05/10/2002	A 18068		
<u>Brush Creek</u> S: 24 T: 32 R: 14W Holt Brush Creek Ranch	Pump	IR	1.38	05/05/1969	A 11697	EXT-1559	
S: 13 T: 32 R: 14W Holt Brush Creek Ranch	Pump	IR	.97	06/12/1970	A 11973R	EXT-1558	

Surface Water Rights Data
 Claims, Applications, and Appropriations in Downstream Order
 Division No. 2C Niobrara River

Source Location Appropriator	Carrier Gage	Use	Grant in CFS/AF	Date of Priority	Docket/ App. Number	Annota.	FT. NT.
<u>Brush Creek</u> S: 12 T: 32 R: 14W Holt Brush Creek Ranch	Pump	IR	1.51	01/28/1981	A 15758		K
<u>Brush Creek, Trib. To</u> S: 17 T: 32 R: 13W Holt Z T W H Enterprises Inc	Schwindt Reservoir	ST	26.40AF	03/05/1962	A 10026		
<u>Schwindt Reservoir</u> S: 17 T: 32 R: 13W Holt Z T W H Enterprises Inc	Pump	SO		03/05/1962	A 10092		
<u>Brush Creek, Trib. To</u> S: 22 T: 33 R: 13W Holt Galyen Land & Cattle Inc	Galyen North Fish Pond	ST	3.90AF	08/15/1979	A 15551		
<u>Spring Branch</u> S: 35 T: 33 R: 13W Holt Dustin Coburn	Pump	IR	2.24	12/01/1966	A 10989		
<u>Niobrara River, Trib. To</u> S: 24 T: 33 R: 13W Holt Schaffer Ranches Inc	Schaffer Reservoir	ST	2.30AF	06/17/1974	A 13048		
<u>Niobrara River</u> S: 28 T: 33 R: 12W Holt Raymond R Nemec	Pump	IR	1.01	01/27/1969	A 11625		
<u>Turkey Creek</u> S: 26 T: 32 R: 13W Holt Rodney D & Jane M Frickel	Coleman Reservoir No. 1	ST	35.10AF	06/18/1963	A 10207		
<u>Coleman Reservoir No. 1</u> S: 26 T: 32 R: 13W Holt Rodney D & Jane M Frickel	Pump	SO		09/13/1963	A 10243		
<u>Turkey Creek</u> S: 6 T: 32 R: 12W Holt Triple B Inc	Pump	IR	4.65	02/02/1976	A 13981		
<u>Turkey Creek, Trib. To</u> S: 5 T: 32 R: 12W Holt Donald D & Nancy B Bell	Miles Reservoir	ST	4.79AF	07/28/1975	A 13688		

Surface Water Rights Data
 Claims, Applications, and Appropriations in Downstream Order
 Division No. 2C Niobrara River

Source Location Appropriator	Carrier Gage	Use	Grant in CFS/AF	Date of Priority	Docket/ App. Number	Annota.	FT. NT.
<u>Turkey Creek, Little</u>							
S: 28 T: 33 R: 12W Holt Smith Family Ranch LLC	Storjohann Pond No. 1	ST	9.30AF	10/26/1964	A 10462		
<u>Niobrara River</u>							
S: 27 T: 33 R: 12W Boyd Smith Family Ranch LLC	Pump	IR	6.12	03/23/1976	A 14118		
Smith Family Ranch LLC	Pump	IR	.37	09/23/1976	A 14477		
Double Lux Ltd	Pump	IR	4.09	08/23/2005	A 18327		
<u>Devils Gulch, Trib. To</u>							
S: 2 T: 32 R: 12W Holt Patrick J & Patricia A Chohon	Pump	IR	1.31	11/09/1967	A 11276A		
Braun Ranch Inc	Pump	IR	.87	11/09/1967	A 11276B		
Richard B & Nancy J Limbach	Cuatt Reservoir No. 1	ST	2.00AF	08/08/1960	A 9850		
<u>Cuatt Reservoir No. 1</u>							
S: 2 T: 32 R: 12W Holt Patrick J & Patricia A Chohon	Pump	SO	2.00AF	08/29/1966	A 10943A		
Braun Ranch Inc	Pump	SO	2.00AF	08/29/1966	A 10943B		
<u>Niobrara River</u>							
S: 30 T: 33 R: 11W Holt Nebraska Public Power District	Northern Nebraska Plant No. 1	PR	35.00	09/12/1896	A 359R	T-433	
Nebraska Public Power District	Northern Nebraska Plant No. 1	PR	1,450.00	10/30/1923	A 1725		5
Nebraska Public Power District	Northern Nebraska Plant No. 1	RD		08/20/1925	A 1777	A-1725	5
Nebraska Public Power District	Northern Nebraska Plant No. 1	RD		08/29/1927	A 1955	A-1725	5
Nebraska Public Power District	Northern Nebraska Plant No. 1	PR	550.00	06/08/1942	A 3574	A-1725	#5
NIOBRARA RIVER NEAR NENZEL, NE							
<u>Young Creek, Trib. To</u>							
S: 31 T: 33 R: 11W Holt Marion R Wamsat	Prouty West Reservoir	ST	9.10AF	06/24/1975	A 13635		
Marion R Wamsat	Prouty East Reservoir	ST	11.50AF	06/24/1975	A 13634		
<u>Young Creek</u>							
S: 31 T: 33 R: 11W Holt Marion R Wamsat	Prouty Reservoir No. 4	ST	21.00AF	03/27/1978	A 15214		
S: 32 T: 33 R: 11W Holt Marion R Wamsat	Pump	IR	1.11	02/25/1972	A 12519		K
Marion R Wamsat	Prouty Young Creek Res.	ST	17.80AF	06/25/1980	A 15661		

Surface Water Rights Data
 Claims, Applications, and Appropriations in Downstream Order
 Division No. 2C Niobrara River

Source Location Appropriator	Carrier Gage	Use	Grant in CFS/AF	Date of Priority	Docket/ App. Number	Annota.	FT. NT.
<u>Prouty Young Creek Reservoir</u>							
S: 32 T: 33 R: 11W Holt Marion R Wamsat	Pump	SI		06/25/1980	A 15662	A-12519	K
<u>Niobrara River</u>							
S: 32 T: 33 R: 11W Holt Marion R Wamsat	Pump	IR	.38	03/31/1977	A 14870		
S: 33 T: 33 R: 11W Holt Neil Hipke	Pump	IR	1.14	03/04/1975	A 13454		
S: 34 T: 33 R: 11W Boyd Belva Johnson	Pumps	IR	1.14	01/14/1957	A 9100		
<u>Prouty Springs</u>							
S: 5 T: 32 R: 11W Holt Lorena E Prouty	Prouty Canal	IR	1.44	06/01/1934	A 2393		&
Lorena E Prouty	Pump	IR	1.87	10/15/1976	A 14510		&K
<u>Niobrara River, Trib. To</u>							
S: 4 T: 32 R: 11W Holt Caroline Schochenmaier	Witherwax Reservoir	ST	14.00AF	02/06/1961	A 9886		
<u>Witherwax Reservoir</u>							
S: 4 T: 32 R: 11W Holt Caroline Schochenmaier	Witherwax Canal	SO		02/06/1961	A 10020		
<u>Niobrara River, Trib. To</u>							
S: 4 T: 32 R: 11W Holt Caroline Schochenmaier	Pump	IR	.31	01/26/1959	A 9685		&
<u>Niobrara River</u>							
S: 2 T: 32 R: 11W Holt Delwin Ruda	Pump	IR	1.39	12/28/1956	A 9063		
<u>Eagle Creek, East Branch</u>							
S: 18 T: 30 R: 12W Holt Edgar J Tunender	Pump	IR	.78	08/26/2004	A 18265		
S: 6 T: 30 R: 12W Holt Gordon D Johnson	Pump	IR	.91	07/12/1955	A 7759		
<u>Eagle Creek, Middle Branch</u>							
S: 18 T: 30 R: 13W Holt Helen L Seger	Pump	IR	1.77	05/19/1980	A 15650		^

Surface Water Rights Data
 Claims, Applications, and Appropriations in Downstream Order
 Division No. 2C Niobrara River

Source Location Appropriator	Carrier Gage	Use	Grant in CFS/AF	Date of Priority	Docket/ App. Number	Annota.	FT. NT.
<u>Eagle Creek, Middle Branch</u>							
S: 17 T: 30 R: 13W Holt Louis Goeke	Goeke Reservoir No. 1	ST	4.20AF	08/06/1971	A 12343		
<u>Eagle Creek, Middle Branch, Trib. To</u>							
S: 7 T: 30 R: 13W Holt James W Galyen George Albrecht	Galyen Reservoir Pump	ST IR	7.94AF .54	09/11/1974 03/01/1971	A 13199 A 12174		^
<u>Eagle Creek, Middle Branch</u>							
S: 8 T: 30 R: 13W Holt Louis Goeke	Goeke Reservoir No. 2	ST	7.50AF	08/06/1971	A 12344		
S: 9 T: 30 R: 13W Holt Paul F Seger	Becker Canal	IR	.24	11/30/1894	D 274	P-479	%
<u>Eagle Creek, Middle Branch, Trib. To</u>							
S: 1 T: 30 R: 14W Holt Eagle Creek Lodge	Eagle Creek Reservoir	ST	141.00AF	07/31/1972	A 12702		
S: 9 T: 30 R: 13W Holt Paul F Seger	Bokhof Canal	IR	.48	09/18/1894	D 275	P-478	%
S: 4 T: 30 R: 13W Holt Doris W Sloan	Tielke Reservoir No. 1	ST	20.10AF	07/10/1963	A 10216		
<u>Eagle Creek, Middle Branch</u>							
S: 2 T: 30 R: 13W Holt Donald L & Joi M Oppliger	Pump	IR	2.13	05/06/1963	A 10186		
<u>Eagle Creek, North Branch</u>							
S: 26 T: 31 R: 13W Holt James Widtfeldt	Pump	IR	1.75	06/26/1974	A 13054		
<u>Eagle Creek</u>							
S: 8 T: 31 R: 12W Holt Dave W & Paula L Hansen	Pump	IR	.58	02/05/1973	A 12800		
S: 20 T: 32 R: 11W Holt Lee Kleeb	Pumps	IR	.12	02/08/1967	A 11040A		
<u>Eagle Creek, Trib. To</u>							
S: 5 T: 31 R: 12W Holt Ray Lynn J Kapecky	Pump	IR	1.61	05/19/1967	A 11141		

Surface Water Rights Data
 Claims, Applications, and Appropriations in Downstream Order
 Division No. 2C Niobrara River

Source Location Appropriator	Carrier Gage	Use	Grant in CFS/AF	Date of Priority	Docket/ App. Number	Annota.	FT. NT.
<u>Honey Creek</u>							
S: 22 T: 31 R: 12W Holt David G Boice	Pump	IR	1.90	10/30/1978	A 15358		K
S: 10 T: 31 R: 12W Holt Richard & Mike & Jerry Gokie	Pump	IR	1.92	02/05/1974	A 12975		K
<u>Eagle Creek</u>							
S: 33 T: 32 R: 12W Holt Don D Bailey	Pump	IR	1.30	12/15/1981	A 16026		
S: 27 T: 32 R: 12W Holt Gerald J & Helen C Schmaderer	Pump	IR	.43	07/30/1956	A 8700		K
S: 26 T: 32 R: 12W Holt Ronald Brion	Pump	IR	9.87	02/13/1976	A 14018		
S: 24 T: 32 R: 12W Holt George M Mellor	Pump	IR	.43	01/02/1957	A 9078		
S: 20 T: 32 R: 11W Holt Coffman etal	Pumps	IR	2.57	02/08/1967	A 11040B		
Greta J Eckstrom Living Trust	Pumps	IR	.03	02/08/1967	A 11040C		
<u>Camp Creek</u>							
S: 19 T: 31 R: 11W Holt Robert Peterson	Camp Creek Cat Reservoir	ST	12.80AF	05/02/1977	A 14925		
<u>Eagle Creek</u>							
S: 11 T: 32 R: 11W Holt Holt County Investment Properties LLC	Pump	IR	.71	10/05/1955	A 8215		
Jason & Gretchen Lee	Pump	IR	1.83	02/22/1967	A 11046		
<u>Eagle Creek, Trib. To</u>							
S: 11 T: 32 R: 11W Holt Lorene Schaaf	Schaaf Reservoir	ST	22.84AF	07/08/1974	A 13066		
<u>Springs, Spinar</u>							
S: 1 T: 32 R: 11W Holt Lorene Schaaf	Spinar Canal	IR	.23	04/09/1935	A 2535		&
<u>Niobrara River</u>							
S: 6 T: 32 R: 10W Boyd Paul E Allen	Pump	IR	.77	04/12/1982	A 16087		

Surface Water Rights Data
 Claims, Applications, and Appropriations in Downstream Order
 Division No. 2C Niobrara River

Source Location Appropriator	Carrier Gage	Use	Grant in CFS/AF	Date of Priority	Docket/ App. Number	Annota.	FT. NT.
<u>Niobrara River, Trib. To</u> S: 7 T: 32 R: 10W Holt Veldon Pinkerman	Pinkerman Res. No. 1	ST	4.20AF	07/11/1966	A 10880		
<u>Springs, Wrede</u> S: 8 T: 32 R: 10W Holt Joseph C Kamphaus	Wrede Canal	IR	.31	07/28/1934	A 2449		&
<u>Niobrara River, Trib. To</u> S: 9 T: 32 R: 10W Holt William F Becker	Becker Reservoir No. 1	ST	5.49AF	06/13/1975	A 13624		
<u>Niobrara River</u> S: 10 T: 32 R: 10W Holt Sally A Becker	Pump	IR	1.87	02/28/1977	A 14761		
S: 11 T: 32 R: 10W Holt Smith Mueller & Hoffman	Pump	IR	1.19	01/15/1976	A 13944		
Smith Mueller & Hoffman	Pump	IR	1.13	11/21/1978	A 15364		
<u>Redbird Creek</u> S: 23 T: 30 R: 11W Holt Dale F & Susan D Krugman	Pump	IR	.95	12/04/1959	A 9778		
S: 14 T: 30 R: 11W Holt Ingrid R & Lois D Johnson	Pump	IR	1.08	03/04/1981	A 15778		K
S: 1 T: 30 R: 11W Holt Clarence C & Ann Wrede	Pump	IR	1.75	11/19/1970	A 12116		
Clarence C & Ann Wrede	Pump	IR	1.75	11/19/1970	A 12116		
S: 12 T: 30 R: 11W Holt Clarence C & Ann Wrede	Pump	IR	1.10	09/13/1971	A 12378R	P-549, T-1268	K
S: 1 T: 30 R: 11W Holt Tim Mann	Pump	IR	.94	07/02/1956	A 8655		
S: 36 T: 31 R: 11W Holt Larry & Darlene Pisarek	Pump	IR	4.00	01/27/2003	A 18140		
<u>Blackbird Creek</u> S: 32 T: 31 R: 11W Holt Roy Boshart	Pump	IR	1.07	04/05/1990	A 16968		
S: 29 T: 31 R: 11W Holt Arthur A Mann	Pump	IR	.43	09/25/1969	A 11805		
Arthur A Mann	Pump	IR	.42	04/18/1967	A 11104		

Surface Water Rights Data
 Claims, Applications, and Appropriations in Downstream Order
 Division No. 2C Niobrara River

Source Location Appropriator	Carrier Gage	Use	Grant in CFS/AF	Date of Priority	Docket/ App. Number	Annota.	FT. NT.
<u>Blackbird Creek</u>							
S: 20 T: 31 R: 11W Holt Emil L Bartos	Pump	IR	.20	05/07/1982	A 16103		K
S: 16 T: 31 R: 11W Holt Nebraska Board of Educational Lands & Funds	Pump	IR	.69	04/07/1964	A 10346		K
S: 10 T: 31 R: 11W Holt Lloyd Rouse	Pump	IR	1.14	06/25/1976	A 14287		
<u>Blackbird Creek, Trib. To</u>							
S: 15 T: 31 R: 11W Holt Elmer Devall	Devall Reservoir	ST	7.37AF	08/21/1973	A 12925		
<u>Blackbird Creek</u>							
S: 15 T: 31 R: 11W Holt Andrew H Johnson	Pump	IR	.86	10/23/1975	A 13835		
<u>Redbird Creek, Trib. To</u>							
S: 18 T: 31 R: 10W Holt Virgil L Pinkerman	Pump	IR	.97	01/18/1971	A 12142		
Douglas & Susan J Allemang	Pinkerman Res. No. 2	ST	36.50AF	06/25/1971	A 12304		
<u>Pinkerman Reservoir No. 2</u>							
S: 18 T: 31 R: 10W Holt Virgil L Pinkerman	Pump	SI		06/25/1971	A 12305	A-12142	
<u>Redbird Creek, Trib. To</u>							
S: 8 T: 31 R: 10W Holt Robert J Young	Young Reservoir	ST	48.80AF	12/08/1978	A 15374		
S: 5 T: 31 R: 10W Holt Virgil L Pinkerman	Pump	IR	1.76	09/13/1967	A 11248		
Virgil L Pinkerman	Pinkerman Res. No. 1	ST	68.10AF	09/13/1967	A 11249		
<u>Pinkerman Reservoir No. 1</u>							
S: 5 T: 31 R: 10W Holt Virgil L Pinkerman	Pump	SI		09/13/1967	A 11250	A-11248	
<u>Redbird Creek, Trib. To</u>							
S: 5 T: 31 R: 10W Holt Helen & Mary & Mark Asimus	Pump	IR	1.64	06/01/1967	A 11158		
Helen & Mary & Mark Asimus	Asimus Reservoir	ST	44.20AF	04/11/1962	A 10042		

Surface Water Rights Data
 Claims, Applications, and Appropriations in Downstream Order
 Division No. 2C Niobrara River

Source Location Appropriator	Carrier Gage	Use	Grant in CFS/AF	Date of Priority	Docket/ App. Number	Annota.	FT. NT.
<u>Asimus Reservoir</u>							
S: 5 T: 31 R: 10W Holt Helen & Mary & Mark Asimus	Pump	SI		10/10/1962	A 10114	A-11158	
<u>Pinkerman Reservoir</u>							
S: 4 T: 31 R: 10W Holt Timperley & Fisher	Pump	SO		04/06/1981	A 15825		
<u>Redbird Creek, Trib. To</u>							
S: 4 T: 31 R: 10W Holt Timperley & Fisher	Pinkerman Reservoir	ST	14.10AF	02/13/1970	A 11866		
S: 33 T: 32 R: 10W Holt Gene Otis Timperley	Timperley Reservoir	ST	20.90AF	10/22/2007	A 18543		6
<u>Timperley Reservoir</u>							
S: 33 T: 32 R: 10W Holt Gene Timperley	Pump	SO	20.90AF	10/22/2007	A 18544	A-18543	
<u>Redbird Creek, Trib. To</u>							
S: 33 T: 32 R: 10W Holt William F Becker	Pump	IR	1.87	03/19/1976	A 14108		
<u>Becker Reservoir No. 2</u>							
S: 33 T: 32 R: 10W Holt William F Becker	Pump	SI		04/06/1976	A 14155	A-14108	
<u>Redbird Creek, Trib. To</u>							
S: 33 T: 32 R: 10W Holt William F Becker	Becker Reservoir No. 2	ST	53.70AF	04/06/1976	A 14154		
<u>Redbird Creek</u>							
S: 22 T: 32 R: 10W Holt Richard D & Madonna M Day	Pump	IR	1.04	10/17/1968	A 11574		K
Jason & Gretchen Lee	Pump	IR	.13	01/27/1967	A 11033		K
<u>Redbird Creek, Trib. To</u>							
S: 23 T: 32 R: 10W Holt Sheridan Whipp	Pump	DO	.01	01/29/1997	A 17559		
S: 22 T: 32 R: 10W Holt Jason & Gretchen Lee	Witt Reservoir No. 1	ST	9.30AF	06/20/1969	A 11732		
<u>Louse Creek</u>							
S: 36 T: 32 R: 10W Holt Marvin L Vonasek	Pump	IR	1.96	03/10/1969	A 11664		
Marvin L Vonasek	Pump	IR	.69	04/02/1971	A 12203		

Surface Water Rights Data
 Claims, Applications, and Appropriations in Downstream Order
 Division No. 2C Niobrara River

Source Location Appropriator	Carrier Gage	Use	Grant in CFS/AF	Date of Priority	Docket/ App. Number	Annota.	FT. NT.
<u>Louse Creek</u>							
S: 36 T: 32 R: 10W Holt							
Marvin L Vonasek	Pump	IR	.69	04/02/1971	A 12203		
Marvin L Vonasek	Pump	IR	1.87	11/29/1989	A 16898		
S: 30 T: 32 R: 9W Holt							
Joe F Forman & Sons	Pump	IR	1.24	09/18/1970	A 12080		
Joe F Forman & Sons	Pump	IR	.98	04/13/1976	A 14174		
<u>Niobrara River</u>							
S: 12 T: 32 R: 9W Holt							
Alan Collison	Pump	IR	.49	04/17/2002	A 18062		
<u>Squaw Creek</u>							
S: 22 T: 32 R: 9W Holt							
Dennis D Hrbek	Pump	IR	1.11	07/11/1989	A 16842		
<u>Steel Creek</u>							
S: 14 T: 31 R: 9W Holt							
Welch etal	Pump	IR	.75	05/05/1969	A 11696		
S: 2 T: 31 R: 9W Holt							
Marlin & Denise Drobny	Pump	IR	3.59	04/25/1966	A 10837		K
S: 31 T: 32 R: 8W Knox							
Collison Revocable Trusts	Pump	IR	3.14	11/02/1978	A 15360		
S: 29 T: 32 R: 8W Knox							
Ruzicka & Ruzicka Farms	Pump	IR	1.80	05/12/1967	A 11137		
Ruzicka & Ruzicka Farms	Pump	IR	1.89	05/18/1981	A 15871		
S: 20 T: 32 R: 8W Knox							
Ruzicka & Ruzicka Farms	Pump	IR	2.67	01/26/1995	A 17427		
<u>Niobrara River</u>							
S: 16 T: 32 R: 8W Knox							
Robert Pischel	Pump	IR	.80	07/31/1956	A 8707		
Robert Pischel	Pump	IR	.66	02/25/1958	A 9597		
Pischel & Svoboda & Diez	Pump	IR	1.07	03/16/1966	A 10804		
S: 15 T: 32 R: 8W Knox							
Larry D Neilsen	Pump	IR	2.07	11/20/1970	A 12117		
Larry D Neilsen	Pump	IR	.84	05/13/1955	A 7466		
Larry D Neilsen	Pump	IR	.56	04/24/1973	A 12865		#
NIOBRARA RIVER NEAR VERDEL, NE							

Surface Water Rights Data
 Claims, Applications, and Appropriations in Downstream Order
 Division No. 2C Niobrara River

Source Location Appropriator	Carrier Gage	Use	Grant in CFS/AF	Date of Priority	Docket/ App. Number	Annota.	FT. NT.
<u>Niobrara River</u> S: 24 T: 32 R: 8W Knox Joe E & Carrol Pischel	Pump	IR	1.45	09/27/1966	A 10958		K
<u>Pishel Creek</u> S: 23 T: 32 R: 8W Knox Willard Ruzicka	Pump	DO	.01	06/01/1992	A 17189		
<u>Pishel Creek, Trib. To</u> S: 7 T: 31 R: 8W Knox Emil L Bartos	Bartos Reservoir	ST	89.00AF	01/03/1975	A 13343		
<u>Pishel Creek</u> S: 7 T: 31 R: 8W Knox Emil L Bartos	Pump	IR	3.84	03/18/1975	A 13479		
<u>Bartos Reservoir</u> S: 7 T: 31 R: 8W Knox Emil L Bartos	Pump	SI		02/22/1977	A 14748	A-13479	
<u>Pishel Creek, Trib. To</u> S: 8 T: 31 R: 8W Knox Emil L Bartos	Bartos Reservoir No. 2	ST	49.30AF	01/29/1979	A 15404		
<u>Bartos Reservoir No. 2</u> S: 8 T: 31 R: 8W Knox Emil L Bartos	Pump	SI		01/29/1979	A 15405	A-13479	
<u>Pishel Creek</u> S: 8 T: 31 R: 8W Knox Emil L Bartos Frank G Bartos	Pump Frank Bartos Reservoir	IR ST	.57 11.30AF	07/29/1976 09/24/1976	A 14359 A 14479		
<u>Bartos, Frank, Reservoir</u> S: 8 T: 31 R: 8W Knox Frank G Bartos	Pump	SI		09/02/1977	A 15102	A-14359	
<u>Pishel Creek, Trib. To</u> S: 33 T: 32 R: 8W Knox Leonard Haineraich Leonard Haineraich	Haineraich Reservoir Haineraich Reservoir	ST SS	24.30AF 10.00AF	09/01/1967 06/17/1992	A 11241 A 17200	A-11241	A
S: 34 T: 32 R: 8W Knox Leonard Haineraich	Pump	IR	1.11	08/12/1966	A 10928		

Surface Water Rights Data
 Claims, Applications, and Appropriations in Downstream Order
 Division No. 2C Niobrara River

Source Location Appropriator	Carrier Gage	Use	Grant in CFS/AF	Date of Priority	Docket/ App. Number	Annota.	FT. NT.
<u>Haineraich Reservoir</u> S: 34 T: 32 R: 8W Knox Leonard Haineraich	Pump	SI		01/11/1968	A 11312	A-10928	
<u>Pishel Creek, Trib. To</u> S: 33 T: 32 R: 8W Knox Leonard Haineraich	Haineraich Reservoir	SI	10.00AF	02/24/1993	A 17251	A-10928	
<u>Niobrara River</u> S: 25 T: 32 R: 8W Knox Edward L & Marie F Sedivy	Pump	IR	.33	08/07/1974	A 13139		K
S: 29 T: 32 R: 7W Knox Kenard & Christine Kreycik	Pump	IR	1.16	01/22/1957	A 9125		
<u>Soldier Creek</u> S: 11 T: 31 R: 8W Knox Daryll B & Tamara L Lightner	Pump	IR	1.06	01/11/2002	A 18030A	T-1287	
Daryll B & Tamara L Lightner	Vonasek Reservoir	ST	28.00AF	01/09/1953	A 5128		
<u>Vonasek Reservoir</u> S: 12 T: 31 R: 8W Knox Daryll B & Tamara L Lightner	Pump	SI	28.00AF	02/20/2002	A 18041	A-18030B	
<u>Soldier Creek</u> S: 12 T: 31 R: 8W Knox Daryll B & Tamara L Lightner	Pump	IR	2.01	01/11/2002	A 18030B		
S: 11 T: 31 R: 8W Knox Daryll B & Tamara L Lightner	Lightner Reservoir No. 3	ST	14.40AF	09/08/2005	A 18341		
<u>Lightner Reservoir No. 3</u> S: 11 T: 31 R: 8W Knox Daryll B & Tamara L Lightner	Pump	SI	8.60AF	09/08/2005	A 18342	A-18030 A & B	
<u>Soldier Creek</u> S: 12 T: 31 R: 8W Knox Daryll B & Tamara L Lightner	Lightner Reservoir No. 2	ST	53.70AF	09/08/2005	A 18339		
<u>Lightner Reservoir No. 2</u> S: 12 T: 31 R: 8W Knox Daryll B & Tamara L Lightner	Pump	SI	39.20AF	09/08/2005	A 18340	A-18030 A & B	
<u>Soldier Creek, Trib. To</u> S: 10 T: 31 R: 8W Knox Larry D Neilsen	Pump	IR	1.82	05/16/1990	A 16990		

Surface Water Rights Data
 Claims, Applications, and Appropriations in Downstream Order
 Division No. 2C Niobrara River

Source Location Appropriator	Carrier Gage	Use	Grant in CFS/AF	Date of Priority	Docket/ App. Number	Annota.	FT. NT.
<u>Soldier Creek</u>							
S: 11 T: 31 R: 8W Knox Daryll B & Tamara L Lightner	Crappie Lake	ST	18.20AF	09/24/1991	A 17114		
<u>Crappie Lake</u>							
S: 1 T: 31 R: 8W Knox Daryll B & Tamara L Lightner	Pump	SI	8.99AF	02/20/2002	A 18042	A-18030C	
<u>Soldier Creek</u>							
S: 1 T: 31 R: 8W Knox Daryll B & Tamara L Lightner	Lightner Reservoir No. 1	ST	21.50AF	09/08/2005	A 18337		
<u>Lightner Reservoir No. 1</u>							
S: 12 T: 31 R: 8W Knox Daryll B & Tamara L Lightner	Pump	SI	18.50AF	09/08/2005	A 18338	A-18030 B & C	
<u>Soldier Creek</u>							
S: 1 T: 31 R: 8W Knox Daryll B & Tamara L Lightner	Pump	IR	4.09	01/11/2002	A 18030C		
Daryll B & Tamara L Lightner	Pump	IR	1.27	01/11/2002	A 18030D		K
Daryll B & Tamara L Lightner	Big Al Reservoir	ST	142.70AF	09/08/2005	A 18335		
<u>Big Al Reservoir</u>							
S: 1 T: 31 R: 8W Knox Daryll B & Tamara L Lightner	Pump	SI	142.70AF	09/08/2005	A 18336	A-18030B & C	
<u>Niobrara River</u>							
S: 4 T: 31 R: 7W Knox Norbert Dobias	Pump	IR	2.86	05/26/1981	A 15876		
<u>Niobrara River, Trib. To</u>							
S: 9 T: 31 R: 7W Knox Zimmerer & Hall	Dobias Reservoir	ST	17.40AF	03/24/1981	A 15799		
<u>Dobias Reservoir</u>							
S: 9 T: 31 R: 7W Knox Zimmerer & Hall	Pump	SO		03/24/1981	A 15800		
<u>Niobrara River, Trib. To</u>							
S: 4 T: 31 R: 7W Knox Adolph J Sukup	Pump	IR	1.47	03/23/1976	A 14115		
<u>Niobrara River</u>							
S: 3 T: 31 R: 7W Knox Roger Kotrous	Pump	IR	1.29	08/20/1956	A 8756		

Surface Water Rights Data
 Claims, Applications, and Appropriations in Downstream Order
 Division No. 2C Niobrara River

Source Location Appropriator	Carrier Gage	Use	Grant in CFS/AF	Date of Priority	Docket/ App. Number	Annota.	FT. NT.
<u>Schindler Creek</u> S: 28 T: 31 R: 7W Knox Wendell Rohrer	Rohrer Irrigation Reservoir	ST	34.70AF	04/16/1997	A 17573		
<u>Rohrer Irrigation Reservoir</u> S: 28 T: 31 R: 7W Knox Wendell Rohrer	Pump	SO	31.30AF	04/16/1997	A 17574		
<u>Schindler Creek</u> S: 14 T: 31 R: 7W Knox James Maly	Pump	IR	3.40	05/15/1995	A 17460		
James Maly	Pump	IR	2.91	03/25/1998	A 17654		K
<u>Verdigre Creek, South Branch, Trib. To</u> S: 6 T: 28 R: 8W Antelope Eldon L Schacht	Schacht Reservoir	ST	14.00AF	04/05/1979	A 15444		
<u>Verdigre Creek, South Branch</u> S: 9 T: 28 R: 8W Antelope Paul Golter	Pump	IR	1.52	08/11/1894	D 248R	P-561, P622-624	K
<u>Eley Creek</u> S: 27 T: 28 R: 8W Antelope Robert L & Brenda B Wood	Schleusener Reservoir	ST	12.70AF	07/26/1971	A 12332		
<u>Spring Creek, Big, Trib. To</u> S: 23 T: 28 R: 8W Antelope Jim & Cheryl Duff	Fish Hatchery	FC	.50	04/07/1986	A 16482		
S: 15 T: 28 R: 8W Antelope Dittrich et al	Don McBride Reservoir	ST	7.10AF	10/24/1966	A 10972		
<u>Spring Creek, Big</u> S: 14 T: 28 R: 8W Antelope David L G & Dixie Willats	Pump	IR	.88	12/09/1966	A 10997		K
<u>Verdigre Creek, South Branch</u> S: 11 T: 28 R: 8W Antelope Steven D & Kathleen R Weinrich	Pump	IR	.96	03/03/1957	A 9282A		
Ronald Crumly	Pump	IR	.17	03/03/1957	A 9282B		
S: 6 T: 28 R: 7W Antelope Crumly Family Partnership	Pump	IR	.71	09/18/1970	A 12079		

Surface Water Rights Data
 Claims, Applications, and Appropriations in Downstream Order
 Division No. 2C Niobrara River

Source Location Appropriator	Carrier Gage	Use	Grant in CFS/AF	Date of Priority	Docket/ App. Number	Annota.	FT. NT.
<u>Verdigre Creek, East Branch, Trib. To</u>							
S: 2 T: 27 R: 7W Antelope Nebraska Game & Parks Commission	Spring Pond No. 1	ST	1.74AF	11/22/1971	A 12436		
Nebraska Game & Parks Commission	Spring Pond No. 2	ST	1.59AF	11/22/1971	A 12437		
<u>Verdigre Creek, East Branch</u>							
S: 2 T: 27 R: 7W Antelope Nebraska Game & Parks Commission	Rearing Ponds	ST	1.20AF	11/22/1971	A 12438		
<u>Verdigre Creek, East Branch, Trib. To</u>							
S: 34 T: 28 R: 7W Antelope Nebraska Game & Parks Commission	Grove Lake Silt Reservoir	ST	3.55AF	07/10/1962	A 10087		
S: 27 T: 28 R: 7W Antelope Nebraska Game & Parks Commission	Grove Rearing Pond No. 1	ST	.90AF	06/28/1965	A 10646		
Nebraska Game & Parks Commission	Grove Rearing Pond No. 2	ST	2.50AF	06/28/1965	A 10647		
<u>Verdigre Creek, East Branch</u>							
S: 22 T: 28 R: 7W Antelope Nebraska Game & Parks Commission	Grove Lake Reservoir	ST	592.00AF	01/02/1952	A 4928		
<u>Hay Creek</u>							
S: 29 T: 28 R: 7W Antelope Greg Fletcher	Greg Fletcher Reservoir	ST	13.73AF	09/16/1985	A 16446		
S: 28 T: 28 R: 7W Antelope Clifton & Clifton	Clifton Brothers Res	ST	30.90AF	08/20/2008	A 18608		
<u>Verdigre Creek, East Branch</u>							
S: 9 T: 28 R: 7W Antelope Everett C Meyer	Pump	IR	.23	02/17/1977	A 14735		K
<u>Verdigre Creek</u>							
S: 33 T: 29 R: 7W Knox Everett C Meyer	Pump	IR	1.48	01/14/1969	A 11613		
<u>Merriman Creek, Trib. To</u>							
S: 5 T: 28 R: 6W Antelope Creighton Rod & Gun Club	Rod & Gun Club Reservoir	ST	62.00AF	07/12/1946	A 3926		
<u>Verdigre Creek</u>							
S: 11 T: 29 R: 7W Knox R D 2 P LLC	Pump	IR	.39	05/02/1967	A 11121		K
Donald W Doerr	Pump	IR	.97	01/25/1984	A 16263		

Surface Water Rights Data
 Claims, Applications, and Appropriations in Downstream Order
 Division No. 2C Niobrara River

Source Location Appropriator	Carrier Gage	Use	Grant in CFS/AF	Date of Priority	Docket/ App. Number	Annota.	FT. NT.
<u>Verdigre Creek, Trib. To</u> S: 10 T: 29 R: 7W Knox Donald W Doerr	Don Doerr Reservoir	ST	64.90AF	05/21/1987	A 16555		
<u>Don Doerr Reservoir</u> S: 10 T: 29 R: 7W Knox Donald W Doerr	Pump	SI		05/23/1988	A 16648	A-16555	
<u>Verdigre Creek</u> S: 2 T: 29 R: 7W Knox Harlan Latimer	Pump	IR	.57	06/11/1984	A 16306		K
S: 35 T: 30 R: 7W Knox Vac A Kotrous	Pump	IR	1.75	07/25/1968	A 11510		K
<u>Verdigre Creek, Middle Branch, Trib. To</u> S: 22 T: 29 R: 9W Holt Douglas D Rokahr	Delbert Boelter Reservoir	ST	57.50AF	06/15/1989	A 16826		
<u>Delbert Boelter Reservoir</u> S: 22 T: 29 R: 9W Holt Douglas D Rokahr	Pump	SO	36.55AF	06/15/1989	A 16827	A-16826	
<u>Verdigre Creek, Middle Branch, Trib. To</u> S: 23 T: 29 R: 9W Holt Delbert Boelter	Boelter Reservoir	ST	.10AF	08/01/1966	A 10911		
S: 12 T: 29 R: 9W Holt James Clifton Jr	Clifton Reservoir	ST	18.47AF	10/24/1972	A 12755		
<u>Verdigre Creek, Middle Branch</u> S: 33 T: 30 R: 8W Knox Edward D & Patty J Sukup	Pump	IR	1.21	12/12/1968	A 11597	T-1105	
Edward D & Patty J Sukup	Pump	IR	.36	04/26/1982	A 16097	T-1106	K
Edward D & Patty J Sukup	Pump	IR	1.50	03/27/2003	A 18160A		
Edward D & Patty J Sukup	Pump	IR	3.49	03/27/2003	A 18160B	A-11597, T-1105	D
Edward D & Patty J Sukup	Pump	IR	.60	03/27/2003	A 18160C	A-16097 T-1106	D
<u>Verdigre Creek, Middle Branch, Trib. To</u> S: 34 T: 30 R: 8W Knox Mid America Council	Butterfield Reservoir	ST	21.20AF	03/16/1983	A 16184		
S: 27 T: 30 R: 8W Knox Edward Heggemeyer	Pump	IR	1.07	12/20/1988	A 16727		

Surface Water Rights Data
 Claims, Applications, and Appropriations in Downstream Order
 Division No. 2C Niobrara River

Source Location Appropriator	Carrier Gage	Use	Grant in CFS/AF	Date of Priority	Docket/ App. Number	Annota.	FT. NT.
<u>Verdigre Creek, Middle Branch</u>							
S: 26 T: 30 R: 8W Knox Charles A & Marjorie E Cook	Pump	IR	.48	10/17/1968	A 11573		K
Charles A & Marjorie E Cook	Pump	IR	.51	03/28/1990	A 16966		
S: 25 T: 30 R: 8W Knox Dean N Pierce	Pump	IR	2.02	05/12/1981	A 15868		
S: 30 T: 30 R: 7W Knox Dean N Pierce	Pump	IR	.22	05/12/1981	A 15868R	P-486	
Pierce Pierce & Boelter	Pump	IR	3.28	03/13/1990	A 16943		K
Dale A & Mary L Jelinek	Pump	IR	.62	01/03/1977	A 14624		K
S: 29 T: 30 R: 7W Knox Samuel P & Carol C Sukup	Pump	IR	.34	09/02/1955	A 8056		K
Samuel P & Carol C Sukup	Pump	IR	.71	03/12/1982	A 16077		K
S: 28 T: 30 R: 7W Knox Ernest J Jelinek	Jelinek Reservoir	SS	20.58AF	10/19/1981	A 16009	A-13459	C
<u>Verdigre Creek, Middle Branch, Trib. To</u>							
S: 33 T: 30 R: 7W Knox Ernest J Jelinek	Jelinek Reservoir	ST	20.58AF	03/06/1975	A 13459		
<u>Jelinek Reservoir</u>							
S: 33 T: 30 R: 7W Knox Ernest J Jelinek	Pump	SO		03/06/1975	A 13460		
<u>Verdigre Creek, Middle Branch, Trib. To</u>							
S: 22 T: 30 R: 7W Knox Albert Sukup	Sukup Reservoir	ST	16.00AF	07/07/1954	A 6413		
<u>Sukup Reservoir</u>							
S: 22 T: 30 R: 7W Knox Albert Sukup	Pump	SO		07/07/1954	A 6945		
<u>Verdigre Creek, Trib. To</u>							
S: 11 T: 29 R: 6W Knox Arlie R Sorensen	Sorensen Reservoir	ST	8.00AF	12/15/1952	A 5110		
<u>Sorensen Reservoir</u>							
S: 11 T: 29 R: 6W Knox Arlie R Sorensen	Pump	SO		12/15/1952	A 8403		

Surface Water Rights Data
 Claims, Applications, and Appropriations in Downstream Order
 Division No. 2C Niobrara River

Source Location Appropriator	Carrier Gage	Use	Grant in CFS/AF	Date of Priority	Docket/ App. Number	Annota.	FT. NT.
<u>Verdigre Creek, North Branch, Trib. To</u>							
S: 22 T: 30 R: 9W Holt Larry Johnson	Larry Johnson Wetland Enhancement Reservoir	ST	31.80AF	07/22/2003	A 18180		
<u>Verdigre Creek, North Branch</u>							
S: 14 T: 30 R: 9W Holt Jorie LP	Pump	IR	1.62	10/21/1974	A 13241		K
S: 11 T: 30 R: 9W Holt Jorie LP	Pump	IR	1.11	09/10/1991	A 17109		
S: 1 T: 30 R: 9W Holt James A Pavelka	Pump	IR	.87	04/22/1955	A 7324		
David Pavelka	Pump	IR	2.41	05/04/1976	A 14210		
S: 32 T: 31 R: 8W Knox Clayton C & Lois M & Roger M Johnson	Pump	IR	4.24	11/09/1970	A 12109		
S: 34 T: 31 R: 8W Knox J E M Farms LLC	Pump	IR	3.41	01/06/1969	A 11611A		
S: 4 T: 30 R: 7W Knox Kent Duane & Amy P Pavlik	Pump	IR	.57	01/06/1969	A 11611B		
S: 34 T: 31 R: 8W Knox Ernest S Ruzicka	Pump	IR	2.66	07/26/1972	A 12693		
S: 35 T: 31 R: 8W Knox Arnold D & Ardith A Miller	Pump	IR	2.03	04/26/1976	A 14194		K
S: 25 T: 31 R: 8W Knox Frank G Bartos	Frank Bartos Reservoir	ST	5.60AF	03/18/1977	A 14822		
<u>Bartos, Frank, Reservoir</u>							
S: 25 T: 31 R: 8W Knox Frank G Bartos	Pump	SI		03/18/1977	A 14823	A-17090	
<u>Verdigre Creek, North Branch</u>							
S: 35 T: 31 R: 8W Knox Frank G Bartos	Bartos Reservoir No. 2	ST	43.60AF	02/18/1981	A 15766		
<u>Bartos Reservoir No. 2</u>							
S: 25 T: 31 R: 8W Knox Frank G Bartos	Pump	SI		02/18/1981	A 15767	A-17090	K
<u>Verdigre Creek, North Branch</u>							
S: 35 T: 31 R: 8W Knox Frank G Bartos	Bartos Reservoir No. 3	ST	23.20AF	02/18/1981	A 15768		

Surface Water Rights Data
 Claims, Applications, and Appropriations in Downstream Order
 Division No. 2C Niobrara River

Source Location Appropriator	Carrier Gage	Use	Grant in CFS/AF	Date of Priority	Docket/ App. Number	Annota.	FT. NT.
<u>Bartos Reservoir No. 3</u>							
S: 23 T: 31 R: 8W Knox Frank G Bartos	Pump	SO		02/18/1981	A 15769		
<u>Verdigre Creek, North Branch</u>							
S: 35 T: 31 R: 8W Knox Frank G Bartos	Pump	IR	1.84	07/11/1991	A 17090		K
S: 1 T: 30 R: 8W Knox Larry L & Marilyn K Frank	Pump	IR	1.53	03/26/1970	A 11895		
Larry L & Marilyn K Frank	Pump	IR	.70	01/15/1997	A 17555		K
Larry L & Marilyn K Frank	Pump	IR	.97	09/15/1999	A 17791		
S: 6 T: 30 R: 7W Knox Jerry L Konopasek	Pump	IR	.97	02/16/1977	A 14731		
Glen W & Dorothy J Pollard	Pump	IR	.81	02/03/1969	A 11632		K
S: 5 T: 30 R: 7W Knox Harry J Pavlik	Pump	IR	2.80	09/16/1975	A 13811		
S: 4 T: 30 R: 7W Knox James & Kent & John et ux Pavlik	Pump	IR	1.87	02/13/1990	A 16926		K
Harry A Pavlik	Pump	IR	1.33	09/16/1975	A 13812		
S: 9 T: 30 R: 7W Knox Bernard Sukup	Pump	IR	.83	07/07/1989	A 16839		
S: 10 T: 30 R: 7W Knox Bernard G & Mildred R Sukup	Pump	IR	1.74	09/22/1975	A 13818		K
Robert D Frank	Pump	IR	1.31	04/13/1976	A 14175		
S: 11 T: 30 R: 7W Knox Daniel A Vakoc	Pump	IR	.31	09/28/1976	A 14484		
Vakoc Construction Company	Pump	MF	3.34	02/07/1989	A 16745		
James E Sukup	Pump	IR	2.61	08/19/1976	A 14407		
<u>Verdigre Creek</u>							
S: 13 T: 30 R: 7W Knox Roger L Frank	Pump	IR	2.78	02/02/1998	A 17636		
S: 18 T: 30 R: 6W Knox Allen & Irene Wavrunek	Pump	IR	1.23	09/19/2007	A 18537		
Allen & Irene Wavrunek	Pump	IR	1.43	09/15/1956	A 8828		

Surface Water Rights Data
 Claims, Applications, and Appropriations in Downstream Order
 Division No. 2C Niobrara River

Source Location Appropriator	Carrier Gage	Use	Grant in CFS/AF	Date of Priority	Docket/ App. Number	Annota.	FT. NT.
<u>Verdigre Creek, North Branch</u>							
S: 12 T: 30 R: 7W Knox							
Richard & Bonnie Jennings	Pump	IR	.14	09/16/1976	A 14466A		K
Mark G & Sally S Korth	Pump	IR	1.13	09/16/1976	A 14466B		
<u>Verdigre Creek</u>							
S: 8 T: 30 R: 6W Knox							
Kenneth W & Margaret J Vakoc	Pump	IR	3.03	11/07/1988	A 16720	T-1181	
Kenneth W & Margaret J Vakoc	Pump	IR	.71	03/17/1989	A 16760	T-1309	K
Kenneth W & Margaret J Vakoc	Pump	IR	.19	06/14/2004	A 18247		
Kenneth W & Margaret J Vakoc	Pump	IR	.19	07/26/2007	A 18526		
S: 5 T: 30 R: 6W Knox							
Kenneth W & Margaret J Vakoc	Pump	IR	1.98	05/24/1967	A 11146		
S: 32 T: 31 R: 6W Knox							
Leo K Mlady	Pump	IR	.96	03/01/1978	A 15191		
Robert & Kathleen Jacobs	Pump	IR	.97	11/16/1987	A 16604		
<u>Verdigre Creek, Trib. To</u>							
S: 35 T: 31 R: 7W Knox							
Carl Dobias	Dobias Reservoir	ST	47.40AF	07/13/1979	A 15520		
<u>Verdigre Creek</u>							
S: 29 T: 31 R: 6W Knox							
Edward C & Margaret E Havlicek	Pump	IR	1.83	03/03/1976	A 14073		K
<u>Verdigre Creek, Trib. To</u>							
S: 28 T: 31 R: 6W Knox							
Marvin J & Delores M Pavelka	Pump	IR	.57	04/01/1976	A 14135		
<u>Verdigre Creek</u>							
S: 20 T: 31 R: 6W Knox							
Donald L & Carolyn E Randa	Pump	IR	.80	04/01/1954	A 6160		K
Robert D Liska	Pump	IR	2.40	08/09/1966	A 10921		
<u>Verdigre Creek, Trib. To</u>							
S: 9 T: 31 R: 6W Knox							
Neil L & Patricia Liska	Paesl Reservoir	ST	31.00AF	11/12/1957	A 9578		#
<u>Niobrara River, Trib. To</u>							
S: 30 T: 32 R: 6W Knox							
Rayder & Katherine K Swanson	Pump	IR	2.53	06/06/1994	A 17373		

Surface Water Rights Data
 Claims, Applications, and Appropriations in Downstream Order
 Division No. 2C Niobrara River

Source Location Appropriator	Carrier Gage	Use	Grant in CFS/AF	Date of Priority	Docket/ App. Number	Annota.	FT. NT.
<u>Niobrara River, Trib. To</u> S: 18 T: 32 R: 6W Knox Nielsen Nielsen & Janak	Pump	IR	2.30	10/30/1975	A 13842		
<u>Niobrara River</u> S: 17 T: 32 R: 6W Knox Elmer D Krupicka	Pump	IR	.21	04/06/1981	A 15826		
<u>Morman Canal, Trib. To</u> S: 7 T: 32 R: 6W Knox Nebraska Game & Parks Commission	Niobrara State Park Res. NIOBRARA RIVER AT NIOBRARA, NE	ST	60.33AF	04/11/2000	A 17844		#

Surface Water Rights Data
 Claims, Applications, and Appropriations in Downstream Order
 Division No. 2D White River and White Clay Creek

Source Location Appropriator	Carrier Gage	Use	Grant in CFS/AF	Date of Priority	Docket/ App. Number	Annota.	FT. NT.
<u>Spring Branch</u>							
S: 34 T: 31 R: 54W Sioux Ivol D Buckley	Tucker Canal	IR	.17	06/01/1883	D 557		
<u>White River</u>							
S: 34 T: 31 R: 54W Sioux Ivol D Buckley	Pump	IR	.64	09/06/1957	A 9561		
<u>Deep Creek</u>							
S: 4 T: 30 R: 53W Sioux Double Cross Ranch Inc	Double Cross Ranch Res. No. 2	ST	9.00AF	09/29/1994	A 17408		
Double Cross Ranch Inc S: 32 T: 31 R: 53W Sioux	Pipeline	FC	.89	09/29/1994	A 17409		
Jack L & Marie E Kreman	Pump	IR	.58	11/22/1954	A 6814		
<u>Charcoal Creek</u>							
S: 33 T: 31 R: 53W Sioux Harold L & Wilma J Andrews	Charcoal Canal	IR	.13	04/02/1940	A 3130		
Harold L & Wilma J Andrews	Pump	IR	.05	04/15/1968	A 11393		
<u>White River</u>							
S: 33 T: 31 R: 53W Sioux Harold L & Wilma J Andrews	Pump	IR	.10	04/23/1968	A 11403		
<u>Dead Man Creek</u>							
S: 18 T: 30 R: 52W Dawes Grande Domain Retreats	Pine Ridge Pond	ST	3.00AF	08/30/1976	A 14435		
S: 1 T: 30 R: 53W Sioux Double Cross Ranch Inc	Pipeline	FC	.89	07/12/1994	A 17384		
Double Cross Ranch Inc	Double Cross Ranch Res. No. 1	ST	2.28AF	07/12/1994	A 17383		
<u>White River, Trib. To</u>							
S: 23 T: 31 R: 53W Sioux Morning Starr Memorial Foundation	Pump	IR	.39	11/29/1955	A 8266		+
<u>Soldier Creek</u>							
S: 5 T: 31 R: 53W Sioux Nebraska Game & Parks Commission	Pump	IR	1.06	06/02/1982	A 16115		+
S: 3 T: 31 R: 53W Sioux Nebraska Game & Parks Commission	Carter P Johnson Res.	ST	124.00AF	10/13/1958	A 9654		+

Surface Water Rights Data
 Claims, Applications, and Appropriations in Downstream Order
 Division No. 2D White River and White Clay Creek

Source Location Appropriator	Carrier Gage	Use	Grant in CFS/AF	Date of Priority	Docket/ App. Number	Annota.	FT. NT.
<u>Carter P Johnson Reservoir</u>							
S: 2 T: 31 R: 53W Sioux Nebraska Game & Parks Commission	Pump	SO		06/02/1982	A 16114		+
<u>White River</u>							
S: 10 T: 31 R: 52W Dawes City of Crawford Nebraska Game & Parks Commission	Pump Golf Course Pond	IR ST	.37 210.00AF	03/12/1929 04/05/1991	A 2075R A 17064	T-599 P-473	HK +
<u>Golf Course Pond</u>							
S: 10 T: 31 R: 52W Dawes Nebraska Game & Parks Commission	Pump	SO	210.00AF	09/11/1991	A 17110		
<u>White River</u>							
S: 3 T: 31 R: 53W Sioux City of Crawford	Crawford Pumps WHITE RIVER AT CRAWFORD, NE	PW	1.50	10/01/1890	D 1026R	P-512	#+K
S: 3 T: 31 R: 52W Dawes George Moody	Pump	IR	.05	05/10/1934	A 2381		
S: 34 T: 32 R: 52W Dawes White River Irrigation District	White River Canal	IR	4.28	12/31/1894	D 477	T-508	K
White River Irrigation District	White River Canal	IR	1.43	03/11/1909	A 936		K
White River Irrigation District	White River Canal	IR	3.45	04/06/1981	A 15828		
White River Irrigation District	Souther Reservoir	SS	41.00AF	06/16/1981	A 15895	A-4864	C
S: 35 T: 32 R: 52W Dawes Crow Butte Resources Inc	Pump	MF	.02	10/29/1987	A 16599		
S: 19 T: 32 R: 51W Dawes Roy & Judy Drinkwalter	Rasher-Forbes Canal	IR	.50	09/26/1911	A 1128		
S: 35 T: 32 R: 52W Dawes Leonard J Beaver	Pump	IR	.07	05/31/1979	A 15484		
S: 26 T: 32 R: 52W Dawes Earl A Soester	Hall Pump	IR	.73	01/10/1895	D 478CR	P-279	K
Benjamin C & Barbara L Ferguson	Pump	IR	.07	07/25/1977	A 15041		
Harris Cooper Mutual Irrigation Company	Harris-Cooper Canal	IR	10.39	03/09/1894	D 464A		K
Harris Cooper Mutual Irrigation Company	Harris-Cooper Canal	IR	1.57	06/15/1894	D 464B		
George J Schilling	Harris-Cooper Canal	IR	.16	06/20/1894	D 467R	P-441	
George J Schilling	Harris-Cooper Canal	IR	.08	05/23/1963	A 10193R	P-440	
Vincent & Marjorie Rotherham	Harris-Cooper Canal	IR	2.52	05/28/1975	A 13602		K

Surface Water Rights Data
 Claims, Applications, and Appropriations in Downstream Order
 Division No. 2D White River and White Clay Creek

Source Location Appropriator	Carrier Gage	Use	Grant in CFS/AF	Date of Priority	Docket/ App. Number	Annota.	FT. NT.
<u>White River</u>							
S: 18 T: 32 R: 51W Dawes Jack Beeson	Harris-Cooper Canal	IR	.23	09/27/1976	A 14480		K
S: 26 T: 32 R: 52W Dawes Ostermeyer Ranch Inc	Harris-Cooper Canal	IR	.86	06/21/1977	A 14989		K
George J Schilling	Harris-Cooper Canal	IR	.17	03/26/1979	A 15440R	P-442	
Anton P Roos	Pump	IR	.30	08/21/1950	A 4740		K
<u>White Clay Creek</u>							
S: 36 T: 31 R: 52W Dawes Nebraska Board of Educational Lands & Funds	Dodd Reservoir	ST	86.50AF	09/13/1961	A 9979		
S: 13 T: 31 R: 52W Dawes William H Dodd	Hazelton Canal	IR	.87	05/15/1894	D 475		
<u>Dodd Reservoir</u>							
S: 36 T: 31 R: 52W Dawes Kalvin & Kristie Dodd	Hazelton Canal	SI		02/21/1964	A 10312	D-475	
Kalvin & Kristie Dodd	Hazelton Canal	SO		02/21/1964	A 10312		
<u>White Clay Creek</u>							
S: 11 T: 31 R: 52W Dawes Donald C & Delila Reynoldson	Pump	DO	.03	03/20/1986	A 16478		
S: 2 T: 31 R: 52W Dawes Mary C McDowell Trust	Cooper Canal	IR	.66	06/22/1895	A 42		K
Mary C McDowell Trust	Pump	IR	.05	06/22/1895	A 42R	P-128	
S: 35 T: 32 R: 52W Dawes Gordon K & Frances Moore	Pump	IR	.83	06/22/1895	A 42R	P-408	K
S: 2 T: 31 R: 52W Dawes Mary C McDowell Trust	McDowell Reservoir	ST	23.89AF	01/22/1929	A 2063		
S: 35 T: 32 R: 52W Dawes Ronald D Hamar	McFarland Canal	IR	1.64	05/18/1891	D 960		
S: 35 T: 32 R: 53W Dawes White River Irrigation District	White River Canal	IR	1.00	12/31/1894	D 477R	P-494	
<u>English Creek</u>							
S: 12 T: 31 R: 52W Dawes Mary C McDowell Trust	McDowell System	IR	3.00	10/24/1904	A 772		H
Mary C McDowell Trust	McDowell Lake No. 1	ST	36.22AF	01/22/1929	A 2064		

Surface Water Rights Data
 Claims, Applications, and Appropriations in Downstream Order
 Division No. 2D White River and White Clay Creek

Source Location Appropriator	Carrier Gage	Use	Grant in CFS/AF	Date of Priority	Docket/ App. Number	Annota.	FT. NT.
<u>English Creek</u>							
S: 2 T: 31 R: 52W Dawes Mary C McDowell Trust	McDowell Lake No. 3	ST	5.05AF	01/22/1929	A 2064R	P-365	
Mary C McDowell Trust	McDowell Lake No. 3	SS	17.00AF	10/17/1960	A 9869	A-2064	A
<u>Squaw Creek</u>							
S: 33 T: 31 R: 51W Dawes Pine Ridge Land Company	Pine Ridge Pump No. 1	IR	.12	09/18/1972	A 12743		
S: 12 T: 31 R: 52W Dawes Mary C McDowell Trust	Squaw Creek Reservoir	ST	200.00AF	10/03/1911	A 1132		
<u>Squaw Creek Reservoir</u>							
S: 12 T: 31 R: 52W Dawes Mary C McDowell Trust	Squaw Creek Canal	SO		10/03/1911	A 1631		
<u>Squaw Creek</u>							
S: 36 T: 32 R: 52W Dawes Gordon K & Frances Moore	Cooper Canal	IR	2.29	05/08/1896	A 333		H
<u>White Clay Creek</u>							
S: 26 T: 32 R: 52W Dawes Gary D & Nancy Fisher	Pump	IR	.11	03/05/1992	A 17159		
<u>White River</u>							
S: 26 T: 32 R: 52W Dawes Whitney Irrigation District	Whitney Reservoir	ST	10,000.00AF	04/28/1921	A 1603		
Steven D & Janice D Erwin	Whitney Pipe Line	IR	3.21	05/02/1921	A 1604		
Whitney Irrigation District	Whitney Pipe Line	IR	25.00	11/07/1921	A 1625	A-1787	KH
S: 5 T: 32 R: 51W Dawes Dale T & Donna Brown	Whitney Pipe Line	IR	2.07	11/18/1921	A 1626		
S: 26 T: 32 R: 52W Dawes Steven D & Janice D Erwin	Whitney Pipe Line	IR	.41	04/26/1922	A 1660		
<u>Whitney Reservoir</u>							
S: 4 T: 32 R: 51W Dawes Whitney Irrigation District	Whitney Pipe Line	SI		04/28/1921	A 1787	A-1625	K
<u>White River</u>							
S: 26 T: 32 R: 52W Dawes Whitney Irrigation District	Baldwin Reservoir	SS	332.00AF	08/11/1936	A 2609	A-2608	B
S: 25 T: 32 R: 52W Dawes Robert & Misty Reid	Pump	IR	.21	12/31/1894	D 477AR	P-489	}}

Surface Water Rights Data
 Claims, Applications, and Appropriations in Downstream Order
 Division No. 2D White River and White Clay Creek

Source Location Appropriator	Carrier Gage	Use	Grant in CFS/AF	Date of Priority	Docket/ App. Number	Annota.	FT. NT.
<u>White River</u>							
S: 19 T: 32 R: 51W Dawes George J Schilling	Rasher Canal	IR	.98	06/20/1894	D 467		
Roy & Judy Drinkwalter	Rasher Canal	IR	.50	05/23/1898	A 456		
Roy & Judy Drinkwalter	Rasher Canal	IR	1.43	01/16/1900	A 534		
George J Schilling	Rasher Canal	IR	.03	05/23/1963	A 10193		
<u>Hooker Creek</u>							
S: 31 T: 32 R: 51W Dawes Morris & Marian Tanaka	Alcorn Reservoir	IS	1.01	11/17/1905	A 803		K
S: 30 T: 32 R: 51W Dawes White River Irrigation District	Souther Reservoir	ST	41.00AF	05/19/1951	A 4864		
<u>Souther Reservoir</u>							
S: 30 T: 32 R: 51W Dawes White River Irrigation District	Mansfield Canals 1-3	SI		04/06/1981	A 15829	A-15828	
<u>Pine Creek</u>							
S: 9 T: 31 R: 51W Dawes Hageman Ranch LLC	Hageman Reservoir	ST	25.00AF	06/22/1951	A 4876		
<u>White River, Trib. To</u>							
S: 4 T: 31 R: 51W Dawes Hollis Betson	Betson Canal	IR	.27	09/04/1962	A 10099		
<u>Dry Canyon</u>							
S: 33 T: 32 R: 51W Dawes Hollis Betson	Betson Canal	IR	1.00	03/22/1917	A 1481		
<u>Cottonwood Creek, Little, Trib. To</u>							
S: 8 T: 32 R: 53W Sioux Lonnie D Douthit	Speas Reservoir	ST	14.00AF	09/08/1951	A 4905		
<u>Willow Creek</u>							
S: 15 T: 32 R: 53W Sioux John E & Janet Dodd	Dunlap Reservoir	ST	16.00AF	11/05/1951	A 4917		
<u>Dunlap Reservoir</u>							
S: 15 T: 32 R: 53W Sioux John E & Janet Dodd	Dunlap Canal	SO		11/05/1951	A 9981		
<u>Cottonwood Creek, Little</u>							
S: 13 T: 32 R: 53W Sioux John E & Janett A Wohlers	Dodd-McDowell Reservoir And Pipeline	ST	480.00AF	04/15/1913	A 1276		
John E & Janett A Wohlers	Dodd-McDowell Canal	IR	2.65	10/13/1993	A 17323		

Surface Water Rights Data
 Claims, Applications, and Appropriations in Downstream Order
 Division No. 2D White River and White Clay Creek

Source Location Appropriator	Carrier Gage	Use	Grant in CFS/AF	Date of Priority	Docket/ App. Number	Annota.	FT. NT.
<u>Cottonwood Creek, Little</u>							
S: 13 T: 32 R: 53W Sioux John E & Janett A Wohlers	Dodd-McDowell Canal	IR	2.65	10/13/1993	A 17323		
<u>Dodd-McDowell Reservoir</u>							
S: 17 T: 32 R: 52W Dawes John E & Janett A Wohlers	Dodd-McDowell Canal	SI		04/15/1913	A 1571	A-1276	
<u>Cottonwood Creek, Little</u>							
S: 18 T: 32 R: 52W Dawes Norman & Kolling	Stuart Bros. North Canal	IR	1.43	06/10/1895	A 8R	P-NONE	
Karlene C Golden	Stuart Bros. South Canal	IR	1.43	06/10/1895	A 8R	P-220	
Karlene C Golden	Stuart Bros. South Canal	IR	.36	12/21/1890	D 425R	P-NONE	
<u>Cottonwood Creek, Little, Trib. To</u>							
S: 9 T: 32 R: 52W Dawes Willis M & Donna Mae Hoffman	Pump	IR	1.04	02/13/1964	A 10307		
Willis M & Donna Mae Hoffman	Pump	IR	.64	02/13/1964	A 10306		
<u>Cottonwood Creek, Little</u>							
S: 4 T: 32 R: 52W Dawes Willis M & Donna Mae Hoffman	Dunn Canal	IR	1.43	01/14/1902	A 649		
<u>Sand Creek</u>							
S: 26 T: 33 R: 53W Sioux Walter & Virginia Whitcher	Dobesh & Jackson Res.	ST	41.60AF	12/22/1966	A 11002		
S: 35 T: 33 R: 53W Sioux Walter & Virginia Whitcher	Bendix Canal	IR	.57	11/19/1895	A 189		
Walter & Virginia Whitcher	Bendix Canal	IR	.71	05/27/1922	A 1669		
<u>Sand Creek, Trib. To</u>							
S: 35 T: 33 R: 53W Sioux Walter & Virginia Whitcher	Ned Painter Reservoir	ST	49.60AF	11/17/1978	A 15363		
<u>Ned Painter Reservoir</u>							
S: 35 T: 33 R: 53W Sioux Walter & Virginia Whitcher	Pump	SO		01/31/1979	A 15410		
<u>Dry Draw</u>							
S: 12 T: 32 R: 53W Sioux Jock & Brenda Beeson	Heath Reservoir	ST	200.00AF	02/07/1917	A 1475		

Surface Water Rights Data
 Claims, Applications, and Appropriations in Downstream Order
 Division No. 2D White River and White Clay Creek

Source Location Appropriator	Carrier Gage	Use	Grant in CFS/AF	Date of Priority	Docket/ App. Number	Annota.	FT. NT.
<u>Heath Reservoir</u>							
S: 12 T: 32 R: 53W Sioux Jock & Brenda Beeson	Heath Canal	SO		02/07/1917	A 1612		
<u>Saxson Draw</u>							
S: 32 T: 33 R: 52W Dawes Sand Creek Cattle Company	Harris Reservoir	ST	7.00AF	09/29/1922	A 1689		
<u>Harris Reservoir</u>							
S: 32 T: 33 R: 52W Dawes Sand Creek Cattle Company	Harris Canal	SO		09/29/1922	A 1996		
<u>Spring Creek</u>							
S: 20 T: 32 R: 52W Dawes Juanita & David Moody	Forbes Canal No. 1	IR	.43	04/28/1902	A 663		
S: 13 T: 32 R: 52W Dawes George D & Donita M Leeling	Mozeter Canal	IR	1.14	05/03/1888	D 1014		
Tony W & Deanna L Johnson	Spring Creek Canal No. 1	IR	2.00	12/01/1894	D 473		
S: 7 T: 32 R: 51W Dawes Tony W & Deanna L Johnson	Spring Creek Canal	IR	1.30	12/01/1894	A 2078	D-473	I
<u>Cottonwood Creek, Little</u>							
S: 8 T: 32 R: 51W Dawes Dale T & Donna Brown	Simons Canal	IR	.77	02/12/1934	A 2363		
<u>White River, Trib. To</u>							
S: 10 T: 32 R: 51W Dawes M & T Enterprises LLC	Wright Reservoir	ST	18.00AF	04/08/1946	A 3889		
<u>White River</u>							
S: 2 T: 32 R: 51W Dawes M & T Enterprises LLC	Pump	IR	1.55	10/23/1979	A 15593		
M & T Enterprises LLC	Pump	IR	.91	01/18/1982	A 16051	A-1625	D
S: 10 T: 32 R: 51W Dawes M & T Enterprises LLC	Pump	IR	1.06	06/08/1981	A 15885	T-1272	
S: 2 T: 32 R: 51W Dawes Joan Kollars	Pump	IR	1.10	04/20/1956	A 8499		
S: 1 T: 32 R: 51W Dawes Village of Whitney	Whitney Water Supply	PW	2.00	08/28/1936	A 2627		
Howard McCafferty Company	Pump	IR	.44	12/18/1952	A 5115		K

Surface Water Rights Data
 Claims, Applications, and Appropriations in Downstream Order
 Division No. 2D White River and White Clay Creek

Source Location Appropriator	Carrier Gage	Use	Grant in CFS/AF	Date of Priority	Docket/App. Number	Annota.	FT. NT.
<u>Ash Creek, West</u>							
S: 31 T: 31 R: 50W Dawes H W Snyder	Pump	IR	.06	09/22/1972	A 12744		
S: 14 T: 31 R: 51W Dawes Anderson & Anderson	Pump	IR	.09	12/24/1981	A 16042		
S: 11 T: 31 R: 51W Dawes Perry A & Mimi L Moody	Pump	IR	.19	07/17/1973	A 12905		
S: 2 T: 31 R: 51W Dawes Allen L Soester	Soester Reservoir	ST	67.70AF	11/08/1994	A 17417		
S: 35 T: 32 R: 51W Dawes Ash Properties Inc	West Ash Creek Canal	IR	.80	07/04/1893	D 452R	P-NONE	
Lon R & Carolyn Lemmon	West Ash Creek Canal	IR	.57	02/03/1898	A 434R	P-350	
Ash Properties Inc	West Ash Creek Canal	IR	1.31	01/06/1941	A 3362R	P-349	
Earl A Soester	West Ash Creek Canal	IR	3.26	02/18/1954	A 5973R		
<u>Soester Reservoir</u>							
S: 35 T: 32 R: 51W Dawes Allen L Soester	West Ash Creek Canal	SO	5.72AF	04/27/1995	A 17448		
Allen L Soester	West Ash Creek Canal	SI	48.26AF	04/27/1995	A 17448	A-5973R	
Allen L Soester	West Ash Creek Canal	SI	9.52AF	04/27/1995	A 17448	A-3362	
<u>Ash Creek, East, Trib. To</u>							
S: 29 T: 31 R: 50W Dawes Patti A Hollibaugh	Hollibaughs Fish Ponds	ST	8.28AF	08/17/1990	A 17013		
S: 8 T: 31 R: 50W Dawes Gary A Short	Ham Fish Pond	ST	2.20AF	09/23/1969	A 11803		
<u>Ash Creek, East</u>							
S: 32 T: 32 R: 50W Dawes Dave & Jeanine Connelly	Barron Canal	IR	1.14	07/01/1888	D 438		
Harry Norman	Norman Reservoir	ST	776.00AF	08/22/1927	A 1953		
Jacque H Norman	Barron Canal	IR	.89	08/15/1928	A 2024		
Jacque H Norman	Barron Canal	IR	1.68	05/06/1985	A 16376		
Ted L & Caroline Kjerstad	Stumph Canal	IR	.16	05/31/1880	D 447R	P-160	K
Dave & Jeanine Connelly	Stumph Canal	IR	.22	09/05/1892	D 1023R		
S: 31 T: 32 R: 50W Dawes Dave & Jeanine Connelly	Stumph-Ox Yoke Canal	IR	.26	06/06/1931	A 2205		

Surface Water Rights Data
 Claims, Applications, and Appropriations in Downstream Order
 Division No. 2D White River and White Clay Creek

Source Location Appropriator	Carrier Gage	Use	Grant in CFS/AF	Date of Priority	Docket/ App. Number	Annota.	FT. NT.
<u>Ash Creek, East, Trib. To</u>							
S: 31 T: 32 R: 50W Dawes Ted L & Caroline Kjerstad	Ivins Reservoir	ST	25.00AF	10/30/1950	A 4760		
<u>Ivins Reservoir</u>							
S: 30 T: 32 R: 50W Dawes Ted L & Caroline Kjerstad	Ivins Canal	SO		10/30/1950	A 4948		K
<u>Ash Creek, East</u>							
S: 19 T: 32 R: 50W Dawes Jacque H Norman	Thomas Canal	IR	1.00	12/17/1928	A 2057		
<u>Ash Creek</u>							
S: 1 T: 32 R: 51W Dawes Howard McCafferty Company	Pump	IR	.29	04/24/1953	A 5281		
<u>Norman Reservoir</u>							
S: 16 T: 32 R: 50W Dawes Thomas L Norman	Harry Canal	SO		08/22/1927	A 2179		K
<u>Indian Creek</u>							
S: 28 T: 32 R: 50W Dawes Mary E Hartman Trust	Pump	IR	.26	07/20/1981	A 15944		
S: 16 T: 32 R: 50W Dawes Ted L & Caroline Kjerstad	Norman Canal	IR	.69	08/03/1921	A 1614		K
Ted L & Caroline Kjerstad	Norman Canal	IR	.67	01/17/1923	A 1704		K
Ted L & Caroline Kjerstad	Norman Canal	IR	1.28	08/18/1927	A 1952		
<u>Cottonwood Creek, Big, Trib. To</u>							
S: 35 T: 34 R: 53W Sioux Leonard & Linda Forbes	Norman Reservoir No. 1	ST	150.00AF	07/06/1942	A 3580		
<u>Norman Reservoir No. 1</u>							
S: 35 T: 34 R: 53W Sioux Leonard & Linda Forbes	Norman Canal No. 1	SO		04/27/1953	A 5290		
<u>Cottonwood Creek, Big, Trib. To</u>							
S: 10 T: 33 R: 53W Sioux Bernard L Norman	Norman Reservoir No. 3	ST	170.00AF	02/16/1959	A 9689		
S: 2 T: 33 R: 53W Sioux Leonard & Linda Forbes	Norman Reservoir No. 2	ST	935.00AF	01/08/1952	A 4930		

Surface Water Rights Data
 Claims, Applications, and Appropriations in Downstream Order
 Division No. 2D White River and White Clay Creek

Source Location Appropriator	Carrier Gage	Use	Grant in CFS/AF	Date of Priority	Docket/ App. Number	Annota.	FT. NT.
<u>Norman Reservoir No. 2</u> S: 2 T: 33 R: 53W Sioux Leonard & Linda Forbes	Norman Canal No. 2	SO		04/27/1953	A 5290		
<u>Cottonwood Creek, Big</u> S: 31 T: 34 R: 52W Dawes Juanita & David Moody	Moody Reservoir No. 1	ST	265.40AF	01/29/1981	A 15759		
<u>Moody Reservoir No. 1</u> S: 31 T: 34 R: 52W Sioux Juanita & David Moody	Pump	SO		09/28/1981	A 16000		
<u>Indian Tree Creek</u> S: 31 T: 34 R: 52W Dawes Juanita & David Moody	Moody Reservoir No. 2	ST	80.50AF	09/28/1981	A 16001		
<u>Moody Reservoir No. 2</u> S: 31 T: 34 R: 52W Dawes Juanita & David Moody	Moody Canals 3,4,5	SI		05/28/1982	A 16111	A-3536	
Juanita & David Moody	Moody Canals 3,4,5	SO		05/28/1982	A 16111	A-16000	
Juanita & David Moody	Moody Canals 3,4,5	SO		05/28/1982	A 16111		
<u>Indian Tree Creek</u> S: 31 T: 34 R: 52W Dawes Juanita & David Moody	Hawk Nest Reservoir	ST	17.00AF	12/08/1941	A 3537		
S: 32 T: 34 R: 52W Dawes Juanita & David Moody	Moody Canal	IR	.74	12/08/1941	A 3536		
<u>Hawk Nest Reservoir</u> S: 32 T: 34 R: 52W Dawes Juanita & David Moody	Moody Canal No. 1	SI		12/08/1941	A 3818	A-3536	
<u>Cottonwood Creek, Big, Trib. To</u> S: 29 T: 34 R: 52W Dawes Juanita & David Moody	Moody Reservoir	ST	143.00AF	09/26/1952	A 5037		
<u>North Draw Reservoir</u> S: 33 T: 34 R: 52W Dawes Juanita & David Moody	Moody Canal No. 2	SO		12/08/1941	A 3819		
<u>Cottonwood Creek, Big</u> S: 20 T: 33 R: 51W Dawes Benjamin C & Charles Ferguson	Pump	IR	3.53	08/13/1976	A 14395		

Surface Water Rights Data
 Claims, Applications, and Appropriations in Downstream Order
 Division No. 2D White River and White Clay Creek

Source Location Appropriator	Carrier Gage	Use	Grant in CFS/AF	Date of Priority	Docket/ App. Number	Annota.	FT. NT.
<u>Dry Creek</u>							
S: 15 T: 33 R: 51W Dawes Louis Bauer	Pilster Reservoir	ST	362.50AF	08/11/1936	A 2608		
S: 18 T: 33 R: 50W Dawes Whitney Irrigation District	Baldwin Reservoir	ST	332.00AF	08/11/1936	A 2608		
<u>White River</u>							
S: 26 T: 33 R: 50W Dawes Philip J & Christine S Rosfeld	Hageman Canal	IR	1.14	10/18/1928	A 2046		
S: 25 T: 33 R: 50W Dawes Dona D & Charis M Fleming	Pump	IR	3.61	08/28/1953	A 5517		
<u>Trunk Butte Creek</u>							
S: 35 T: 32 R: 50W Dawes Mara L Mullinix	Pump	IR	1.39	07/19/1956	A 8678A	P-492	
Mara L Mullinix	Pump	IR	1.19	07/19/1956	A 8678B	P-492	
<u>Trunk Butte Creek, Trib. To</u>							
S: 36 T: 33 R: 50W Dawes Nebraska Board of Educational Lands & Funds	White Reservoir No. 1	ST	8.00AF	12/03/1956	A 9013		
<u>Trunk Butte Creek</u>							
S: 25 T: 33 R: 50W Dawes Dona D Fleming	Pump	IR	.40	05/29/1962	A 10068		
<u>White River</u>							
S: 30 T: 33 R: 49W Dawes Clifford A Logan	Pump	IR	.64	12/07/1939	A 3038		
<u>Dead Horse Creek</u>							
S: 4 T: 31 R: 49W Dawes Lance E Scherbarth	Dead Horse Creek Pond	FC	1.00	08/19/1992	A 17218		
Lance E Scherbarth	Scherbarth Pond No. 3AB&C	ST	1.50AF	08/19/1992	A 17217		
S: 32 T: 32 R: 49W Dawes Lance E Scherbarth	Scherbarth Pond No. 2	ST	2.65AF	10/23/1989	A 16890		
S: 17 T: 32 R: 49W Dawes Frederick R Grantham	Pump	IR	.60	11/05/1952	A 5065		K
S: 32 T: 33 R: 49W Dawes Richard Schmechel	Pump	IR	.03	09/24/1951	A 4911		K
William L & Ava L Hawthorne	Pump	IR	.76	01/19/1960	A 9790		
Robert E & Judy L Hawthorne	Pump No. 1	IR	.56	04/06/1904	A 749R	P-306	

Surface Water Rights Data
 Claims, Applications, and Appropriations in Downstream Order
 Division No. 2D White River and White Clay Creek

Source Location Appropriator	Carrier Gage	Use	Grant in CFS/AF	Date of Priority	Docket/App. Number	Annota.	FT. NT.
<u>Dead Horse Creek</u>							
S: 31 T: 33 R: 49W Dawes Robert E & Judy L Hawthorne	Pump No. 2	IR	.44	04/06/1904	A 749R	P-306	
S: 32 T: 33 R: 49W Dawes Robert E & Judy L Hawthorne	Pump	IR	.95	04/06/1904	A 749R	P-246	
S: 30 T: 33 R: 49W Dawes Robert E & Judy L Hawthorne	Pump	IR	.55	06/15/1928	A 2021R	P-281	
William L & Ava L Hawthorne	Pump	IR	1.48	01/10/1951	A 4786		
<u>White River</u>							
S: 19 T: 33 R: 49W Dawes John & Jean Schuhmacher	Pump	IR	.76	03/20/1962	A 10033		
John & Jean Schuhmacher	Pump	IR	2.14	07/07/1950	A 4720		
John & Jean Schuhmacher	Pump	IR	.62	04/02/1951	A 4835		
John & Jean Schuhmacher	Cistern	ST	.16AF	04/02/1940	A 3129		
<u>White River, Trib. To</u>							
S: 18 T: 33 R: 49W Dawes Schuhmacher Ranch Inc	Fox Reservoir	ST	21.00AF	02/11/1960	A 9793		
<u>White River</u>							
S: 19 T: 33 R: 49W Dawes Mike & John Schumacher	Pump	IR	1.85	06/10/1981	A 15887		
<u>Chadron Creek</u>							
S: 31 T: 32 R: 48W Dawes Nebraska Game & Parks Commission	Chadron State Park Lake	ST	10.00AF	04/17/1928	A 2007		
S: 18 T: 32 R: 48W Dawes City of Chadron	Chadron Reservoir No. 2	ST	143.00AF	07/19/1960	A 9842		
City of Chadron	Chadron Water Works	PW	1.00	12/31/1888	D 1022		
City of Chadron	Chadron Water Works	PW	4.50	04/08/1920	A 1583		
S: 13 T: 32 R: 49W Dawes James T O Rourke	Pump	IR	.77	03/03/1976	A 14076		
James T O Rourke	Pipeline	FC	1.00	12/22/1993	A 17342		
James T O Rourke	O Rourke Res. No. 1	ST	1.00AF	12/22/1993	A 17343		
S: 1 T: 32 R: 49W Dawes David Pfister	Pump	IR	1.11	09/07/1961	A 9975		
S: 2 T: 32 R: 49W Dawes David Pfister	Pipeline	FC	1.00	02/02/1994	A 17350		
David Pfister	Pfister Res. No. 1	ST	1.53AF	02/02/1994	A 17349		

Surface Water Rights Data
 Claims, Applications, and Appropriations in Downstream Order
 Division No. 2D White River and White Clay Creek

Source Location Appropriator	Carrier Gage	Use	Grant in CFS/AF	Date of Priority	Docket/ App. Number	Annota.	FT. NT.
<u>Chadron Creek</u>							
S: 2 T: 32 R: 49W Dawes David Pfister	Pfister Res. No. 1 Pump	ST	1.53AF	02/02/1994	A 17349		
David Pfister		IR	.30	01/28/1969	A 11626		
S: 31 T: 33 R: 48W Dawes Dawes County Historical Society Inc	Pump	IR	.02	10/14/1966	A 10970		
S: 15 T: 33 R: 49W Dawes Terry E Owen	Pump	DO	.09	02/26/1990	A 16932		
S: 22 T: 33 R: 49W Dawes Leonard D Elwess	Pump	IR	4.26	07/23/1974	A 13094		
<u>Chadron Creek, Trib. To</u>							
S: 23 T: 33 R: 49W Dawes Donald H & Pamela K Mandelko	Mayfield Reservoir	ST	73.00AF	10/19/1949	A 4526		
<u>Mayfield Reservoir</u>							
S: 23 T: 33 R: 49W Dawes Donald H & Pamela K Mandelko	Mayfield Canal	SO		10/19/1949	A 4629		
<u>Chadron Creek</u>							
S: 15 T: 33 R: 49W Dawes Mike Schuhmacher	Pump	IR	1.56	09/18/1975	A 13815		
S: 10 T: 33 R: 49W Dawes Allen D Rasmussen	Pump	IR	.47	02/22/1983	A 16173		
<u>Lone Tree Creek</u>							
S: 14 T: 34 R: 52W Dawes Corman Ranches & Farms Inc	McMeekin Reservoir	ST	109.00AF	07/05/1952	A 4985		
<u>McMeekin Reservoir</u>							
S: 14 T: 34 R: 52W Dawes Corman Ranches & Farms Inc	McMeekin Canal	SO		07/05/1952	A 5315		
<u>Lone Tree Creek</u>							
S: 22 T: 34 R: 51W Dawes Tommy & Dora Lee Bates	Bauer's Lone Tree Res.	ST	208.00AF	09/23/1953	A 5597		
<u>Bauer's Lone Tree Reservoir</u>							
S: 22 T: 34 R: 51W Dawes Tommy & Dora Lee Bates	Bauer's Lone Tree Canal	SO		09/23/1953	A 6916		

Surface Water Rights Data
 Claims, Applications, and Appropriations in Downstream Order
 Division No. 2D White River and White Clay Creek

Source Location Appropriator	Carrier Gage	Use	Grant in CFS/AF	Date of Priority	Docket/ App. Number	Annota.	FT. NT.
<u>Lone Tree Creek, Trib. To</u> S: 10 T: 34 R: 51W Dawes Tommy & Dora Lee Bates	Bauer Reservoir	ST	96.00AF	12/21/1949	A 4553		
<u>Messenger Creek, Trib. To</u> S: 31 T: 35 R: 50W Dawes Lorn A & Karyn Snook	Snook Reservoir	ST	30.00AF	04/17/1950	A 4643		
<u>Lone Tree Creek, Trib. To</u> S: 5 T: 33 R: 49W Dawes Gus Benthack	Benthack Reservoir	ST	13.00AF	05/12/1950	A 4676		
<u>Spring Creek</u> S: 24 T: 33 R: 49W Dawes Edwin & Rosemary Petersen	Hawley Pipeline	IR	.37	06/09/1976	A 14262		
S: 11 T: 33 R: 49W Dawes McCance Littrel Ranch Inc & McCance Ag Co Inc	Pump	IR	2.57	08/14/1975	A 13736		
McCance Littrel Ranch Inc & McCance Ag Co Inc	Pump	IR	1.69	10/11/1978	A 15348		
S: 3 T: 33 R: 49W Dawes McCance Littrel Ranch Inc & McCance Ag Co Inc	Spring Creek Reservoir	ST	201.69AF	08/04/1975	A 13706		
<u>Spring Creek Reservoir</u> S: 3 T: 33 R: 49W Dawes McCance Littrel Ranch Inc & McCance Ag Co Inc	Pump	SI		08/29/1978	A 15334	A-13736	
McCance Littrel Ranch Inc & McCance Ag Co Inc	Pump	SI		08/29/1978	A 15334	A-15348	
<u>White River</u> S: 3 T: 33 R: 49W Dawes McCance Ag Company Inc	Pump	IR	2.42	08/29/1978	A 15333		
S: 27 T: 34 R: 49W Dawes Donald Gorr	Pump	IR	.54	01/11/1949	A 4420AR	P-462	
Donald Gorr	Pump	IR	1.31	01/11/1949	A 4420BR	P-462	
S: 26 T: 34 R: 49W Dawes Donald Gorr	Pump	IR	.81	01/11/1949	A 4420CR	0-462	
Donald Gorr	Pump	IR	.73	01/11/1949	A 4420DR	P-462	
Joe Schommer	Pump	IR	2.09	06/30/1952	A 4983		
Joe J & Mary L Schommer	Pump	IR	1.31	11/24/1939	A 3030		
S: 24 T: 34 R: 49W Dawes Joe J & Mary L Schommer	Schwabe Canal	IR	.26	03/19/1906	A 815		
Joe J & Mary L Schommer	Pump	IR	4.93	04/28/1954	A 6247		

009

Surface Water Rights Data
 Claims, Applications, and Appropriations in Downstream Order
 Division No. 2D White River and White Clay Creek

Source Location Appropriator	Carrier Gage	Use	Grant in CFS/AF	Date of Priority	Docket/ App. Number	Annota.	FT. NT.
<u>White River, Trib. To</u>							
S: 24 T: 34 R: 49W Dawes Joe J & Mary L Schommer	Morris Reservoir	ST	65.00AF	01/17/1961	A 9880		
<u>Morris Reservoir</u>							
S: 24 T: 34 R: 49W Dawes Joe J & Mary L Schommer	Morris Canal	SI		01/17/1961	A 9998	A-815	
Joe J & Mary L Schommer	Morris Canal	SI		01/17/1961	A 9998	A-3030	
Joe J & Mary L Schommer	Morris Canal	SI		01/17/1961	A 9998	A-6247	
Joe J & Mary L Schommer	Morris Canal	SO		01/17/1961	A 9998		
<u>White River</u>							
S: 19 T: 34 R: 48W Dawes Bartlett & Sons	Bartlett Canal	IR	.30	09/08/1932	A 2285		
<u>Rush Creek</u>							
S: 10 T: 34 R: 49W Dawes Farmers Home Administration	Braddock Canal	IR	3.00	05/04/1903	A 706		
<u>Madden Creek</u>							
S: 22 T: 35 R: 49W Dawes Craig Walker	Ernest Canal	IR	3.71	02/20/1911	A 1061		
S: 6 T: 34 R: 48W Dawes R William Isham III	Ormesher Canal	IR	3.74	03/24/1960	A 9804		
<u>Bordeaux Creek, Big, Trib. To</u>							
S: 23 T: 32 R: 48W Dawes dba Nordinland Ranch Stumf Ranches LLC	Pine Springs Reservoir	ST	2.00AF	11/03/1950	A 4761		
<u>Bordeaux Creek, Big</u>							
S: 24 T: 33 R: 48W Dawes Museum Association of The American Frontier	Pump	IR	.02	01/25/1955	A 7043		
S: 23 T: 33 R: 48W Dawes Gilbert D & Linda K Nitsch	Bass Nursery Canal	IR	.99	04/11/1946	A 3891		K
S: 14 T: 33 R: 48W Dawes Myron & Doris Hebbert	Pump No. 2	IR	.02	07/07/1933	A 2328A		
Freed Enterprises Inc	Pump No. 2	IR	.01	07/07/1933	A 2328B		
S: 10 T: 33 R: 48W Dawes Eva Gochnauer	Pump	IR	.23	04/29/1993	A 17281		
S: 14 T: 33 R: 48W Dawes Myron & Doris Hebbert	Pump	IR	.10	07/24/1930	A 2151		

Surface Water Rights Data
 Claims, Applications, and Appropriations in Downstream Order
 Division No. 2D White River and White Clay Creek

Source Location Appropriator	Carrier Gage	Use	Grant in CFS/AF	Date of Priority	Docket/ App. Number	Annota.	FT. NT.
<u>Bordeaux Creek, Big</u>							
S: 15 T: 33 R: 48W Dawes Betty J Balfany	Pump	IR	1.72	08/11/1952	A 5008		
S: 10 T: 33 R: 48W Dawes R T Crowe II	Pump	IR	1.40	10/07/1953	A 5631		
R T Crowe II	Pump	IR	.33	04/08/1981	A 15835		
S: 3 T: 33 R: 48W Dawes Eugene E & Joan K Kerner	Pump	IR	2.70	01/13/1953	A 5129		
<u>Bordeaux Creek, Little</u>							
S: 30 T: 33 R: 47W Dawes Gordon Redfern	Pump	IR	2.01	11/19/1956	A 8984		K
S: 11 T: 33 R: 48W Dawes Gordon Caparoon	Pump	DO	.33	02/26/1990	A 16931		
Frank L & Myrna L Forbes	Pump	IR	2.27	02/03/1956	A 8345		
Frank L & Myrna L Forbes	Pump	IR	.85	04/08/1981	A 15836		
<u>Bordeaux Creek, Big</u>							
S: 34 T: 34 R: 48W Dawes Cheri Schrack	Pump	IR	.16	09/12/1924	A 1748R	P-323	
Cheri Schrack	Pump	IR	.39	06/10/1955	A 7648		
Rodney A Sandoz	Pump	IR	.43	08/04/1953	A 5447		
S: 27 T: 34 R: 48W Dawes Waymann Wild	Pump	IR	1.62	03/23/1981	A 15796		
S: 21 T: 34 R: 48W Dawes Dean V Redfern	Pump	IR	1.71	04/04/1957	A 9428		
S: 16 T: 34 R: 48W Dawes David Trenkle	Pump	IR	.21	11/16/1937	A 2801		
S: 9 T: 34 R: 48W Dawes Richard O Donnell	Pump	IR	3.55	03/10/1953	A 5202		
Richard O Donnell	O'Donnell Canal	IR	.14	01/17/1898	A 432R	P-285	
Richard O Donnell	O'Donnell Canal	IR	.63	09/22/1928	A 2036R	P-286	
<u>White River</u>							
S: 10 T: 34 R: 48W Dawes Peddicord Cattle Co Inc	Pumps	IR	1.19	02/23/1951	A 4805		K
Peddicord Cattle Co Inc	Pumps	IR	1.22	05/15/1957	A 9498		K

602

Surface Water Rights Data
 Claims, Applications, and Appropriations in Downstream Order
 Division No. 2D White River and White Clay Creek

Source Location Appropriator	Carrier Gage	Use	Grant in CFS/AF	Date of Priority	Docket/App. Number	Annota.	FT. NT.
<u>White River</u>							
S: 1 T: 34 R: 48W Dawes Curtis V Bach	Pump	IR	1.67	06/15/1981	A 15892		
<u>White River, Trib. To</u>							
S: 25 T: 34 R: 48W Dawes Don Littrel	Don Littrel Reservoir	ST	45.30AF	05/14/1986	A 16489		
<u>White River</u>							
S: 6 T: 34 R: 47W Dawes James & Deb Lesmeister	Pump	IR	3.00	06/25/1981	A 15902		
S: 10 T: 34 R: 48W Dawes Peddicord Cattle Co Inc	Pump	IR	.05	10/01/1973	A 12949		K
S: 5 T: 34 R: 47W Dawes Wayne Jones	Pump	IR	.04	01/10/1947	A 4021		K
<u>White River, Trib. To</u>							
S: 31 T: 35 R: 47W Dawes Wayne Jones	Jones Reservoir	ST	29.10AF	04/24/1962	A 10047		
Wayne Jones	Jones Canal	IR	1.14	04/24/1962	A 10048		
<u>Jones Reservoir</u>							
S: 31 T: 35 R: 47W Dawes Wayne Jones	Jones Canal	SI		11/26/1962	A 10125	A-10048	
Wayne Jones	Jones Canal	SO		11/26/1962	A 10125		
<u>Alkali Creek</u>							
S: 22 T: 35 R: 48W Dawes R William Isham III	Ormesher Corner Reservoir	ST	36.00AF	02/17/1961	A 9889		
<u>Beaver Creek</u>							
S: 34 T: 33 R: 46W Sheridan Mabel Kadlecek Trust	Kadlecek Reservoir	ST	70.00AF	06/30/1954	A 6400		
S: 29 T: 34 R: 46W Sheridan Jack Chasek	Pump	DO	.02	06/04/1982	A 16118		
<u>Beaver Creek, Little</u>							
S: 33 T: 34 R: 46W Sheridan Mildred M Lundy	Lundy Reservoir	ST	222.00AF	02/27/1950	A 4608		
Mildred M Lundy	Lundy Reservoir	SS	47.00AF	09/13/1954	A 6686	A-4608	A
S: 28 T: 34 R: 46W Sheridan Ralph C Reeves	Pump	IR	.03	01/15/1952	A 4933		K
Ralph C Reeves	Reeves Reservoir	ST	.50AF	02/09/1953	A 5154		

Surface Water Rights Data
 Claims, Applications, and Appropriations in Downstream Order
 Division No. 2D White River and White Clay Creek

Source Location Appropriator	Carrier Gage	Use	Grant in CFS/AF	Date of Priority	Docket/ App. Number	Annota.	FT. NT.
<u>Beaver Creek, Little</u>							
S: 28 T: 34 R: 46W Sheridan Ralph C Reeves	Reeves Reservoir Pump	ST	.50AF	02/09/1953	A 5154		
Marvin L & Jean M Rucker		DO	.03	06/03/1982	A 16117		
<u>Beaver Creek</u>							
S: 29 T: 34 R: 46W Sheridan Ralph C Reeves	Pumps	IR	.14	01/15/1952	A 4932		K
S: 20 T: 34 R: 46W Sheridan Tony & Florence Chasek	Pump	IR	3.19	03/20/1981	A 15795		
S: 18 T: 34 R: 46W Sheridan Robert W Isham	Isham Reservoir	ST	435.00AF	11/24/1952	A 5081		
S: 34 T: 35 R: 47W Dawes Robert W Isham	Lockler Canal	IR	1.83	09/15/1892	D 1017		
Robert W Isham	Lockler Canal	IR	.49	09/19/1928	A 2034		
<u>White Clay Creek</u>							
S: 23 T: 34 R: 45W Sheridan Dick H Lehman	Pumps	IR	1.47	06/07/1961	A 9943		
S: 12 T: 34 R: 45W Sheridan Joe E & Donna M Dolezal	Pump	IR	2.40	02/21/1957	A 9238	T-710	S
<u>Larabee Creek, Trib. To</u>							
S: 17 T: 33 R: 43W Sheridan Jerry Scott et al	Scott Reservoir	ST	3.00AF	04/19/1951	A 4848		
S: 5 T: 33 R: 43W Sheridan Glen Forney	Glen Forney Reservoir	ST	14.40AF	05/15/1991	A 17075		
<u>Larabee Creek</u>							
S: 6 T: 33 R: 43W Sheridan Forney & Hollstein	Robins Reservoir	ST	3.17AF	10/15/1963	A 10253		
S: 36 T: 34 R: 44W Sheridan Glen Forney	Pump	IR	.52	08/06/1956	A 8723		
S: 17 T: 34 R: 44W Sheridan Joe E & Donna M Dolezal	Pump	IR	1.97	08/05/1954	A 6564		
S: 8 T: 34 R: 44W Sheridan Joe E & Donna M Dolezal	Pump	IR	1.64	02/18/1963	A 10146		
Joe E & Donna M Dolezal	Pump	IR	.71	05/26/1981	A 15877		

Surface Water Rights Data
 Claims, Applications, and Appropriations in Downstream Order
 Division No. 2D White River and White Clay Creek

Source Location Appropriator	Carrier Gage	Use	Grant in CFS/AF	Date of Priority	Docket/App. Number	Annota.	FT. NT.
<u>White Clay Creek</u>							
S: 1 T: 34 R: 45W Sheridan Robert W Hotz	Pump	IR	1.63	09/24/1951	A 4912		
S: 36 T: 35 R: 45W Sheridan Charles J & Margie L Hinn	Pump	IR	1.50	09/08/1953	A 5551		
Keith E & Carol R Krotz	Pump	IR	.34	04/04/1985	A 16371		
Keith E & Carol R Krotz	Pump	IR	1.16	02/28/1951	A 4813		
Charles J & Margie L Hinn	Pump	IR	.91	07/05/1979	A 15513		
Keith E & Carol R Krotz	Pump	IR	.19	03/26/1934	A 2369		
S: 25 T: 35 R: 45W Sheridan Donald M & Clifford U Barth	Pump	IR	.68	11/26/1956	A 8999		
<u>Patton Creek</u>							
S: 32 T: 35 R: 44W Sheridan Lorraine Thomas	Pump	IR	.18	03/14/1938	A 2845		K
<u>White Clay Creek</u>							
S: 25 T: 35 R: 45W Sheridan Robert R Stout	Pump	IR	1.19	10/11/1956	A 8896		
Robert R Stout	Pump	IR	1.14	06/30/1961	A 9947		
<u>Hay Creek</u>							
S: 26 T: 35 R: 34W Cherry Jimmy L Heath	Pump	IR	.57	05/11/1989	A 16798		K
S: 19 T: 35 R: 34W Cherry Paul J Bass	Johnson Canal	IR	.50	06/21/1940	A 3187		

Surface Water Rights Data
 Claims, Applications, and Appropriations in Downstream Order
 Division No. 2E Hat Creek

Source Location Appropriator	Carrier Gage	Use	Grant in CFS/AF	Date of Priority	Docket/ App. Number	Annota.	FT. NT.
<u>Hat Creek, West</u>							
S: 16 T: 32 R: 55W Sioux Gary E & Lona B Thayer	West Hat Creek Canal	IR	.43	06/01/1880	D 553A	T-967	
Gary E & Lona B Thayer	West Hat Creek Canal	IR	.57	05/31/1886	D 553B	T-968	
<u>Hat Creek</u>							
S: 3 T: 32 R: 55W Sioux Dan L Staudenmaier	Whispering Pines Pipeline	FC	.28	01/18/1991	A 17044		
Dan L Staudenmaier	Whispering Pines Ponds	ST	9.10AF	01/18/1991	A 17045		
S: 26 T: 33 R: 55W Sioux Coffee & Son Inc	Coffee Canal	IR	4.29	09/01/1881	D 512		
<u>Bodarc Springs</u>							
S: 27 T: 33 R: 55W Sioux Zimmerman Trust	Zimmerman Reservoir	ST	26.00AF	11/09/1950	A 4765		
<u>Zimmerman Reservoir</u>							
S: 27 T: 33 R: 55W Sioux Zimmerman Trust	Zimmerman Canal No. 3	SO		11/09/1950	A 4867		
<u>Hat Creek</u>							
S: 26 T: 33 R: 55W Sioux Coffee & Son Inc	Miller Canal	IR	.37	05/19/1896	A 341		
S: 14 T: 33 R: 55W Sioux Coffee & Son Inc	Coffee Flood Canal	IR	5.36	10/22/1912	A 1236		
<u>Boggy Creek, Middle</u>							
S: 18 T: 32 R: 54W Sioux Richard D & Dorothy & Matthew Edwards	Marten Canal	IR	.36	05/19/1896	A 342		
<u>Boggy Creek</u>							
S: 31 T: 33 R: 54W Sioux Todd R & Sharon J Semroska	Wickersham Canal	IR	3.00	02/28/1903	A 701		
Todd R & Sharon J Semroska	Wickersham Canal	IR	.96	05/15/1931	A 2204		
Todd R & Sharon J Semroska	Wickersham Res. No. 2	ST	42.00AF	11/07/1951	A 4918		
Dorothy J Wickersham	Wickersham Reservoir	ST	250.00AF	12/24/1930	A 2182		
<u>Wickersham Reservoir</u>							
S: 30 T: 33 R: 54W Sioux Dorothy J Wickersham	Wickersham Canal	SO		12/24/1930	A 2203		

Surface Water Rights Data
 Claims, Applications, and Appropriations in Downstream Order
 Division No. 2E Hat Creek

Source Location Appropriator	Carrier Gage	Use	Grant in CFS/AF	Date of Priority	Docket/ App. Number	Annota.	FT. NT.
<u>Boggy Creek, West</u>							
S: 11 T: 32 R: 55W Sioux Mark S & Barbara S Serres	Hill Canal	IR	.86	01/20/1908	A 886		
S: 2 T: 32 R: 55W Sioux Charles A & Donna J Holmgren	Holmgren Reservoir	ST	43.10AF	04/11/1950	A 4639		K
<u>Holmgren Reservoir</u>							
S: 2 T: 32 R: 55W Sioux Charles A & Donna J Holmgren	Eberspecher Canal	SO		04/11/1950	A 4903		
<u>Sow Belly Creek, Trib. To</u>							
S: 24 T: 32 R: 56W Sioux Jim Voeller	Lundy Reservoir	ST	3.00AF	04/17/1946	A 3894		
<u>Sow Belly Creek</u>							
S: 7 T: 32 R: 55W Sioux Michael E & Margaret A Smith	Sow Belly Canal	IR	3.00	06/01/1887	D 533R	T-1154P-299	
Michael E & Margaret A Smith	Sow Belly Canal	IR	.47	06/03/1953	A 5343	T-1172 D-533R	D
Michael E & Margaret A Smith	Schaefer Reservoir No. 1	ST	54.30AF	02/27/1933	A 2306R	P-298	
<u>Schaefer Reservoir No. 1</u>							
S: 5 T: 32 R: 55W Sioux Michael E & Margaret A Smith	Leonard Canals 1 and 2	SO		02/27/1933	A 3557		
<u>Sow Belly Creek</u>							
S: 5 T: 32 R: 55W Sioux Vernon G & Shirley Schaefer	Andrews Reservoir	ST	42.00AF	03/26/1935	A 2530		
<u>Andrews Reservoir</u>							
S: 5 T: 32 R: 55W Sioux Vernon G & Shirley Schaefer	Andrews Canal	SO		03/26/1935	A 2558		
Vernon G & Shirley Schaefer	Andrews Canal	SO		03/26/1935	A 4464		
Vernon G & Shirley Schaefer	Pump	SO		03/26/1935	A 9815		
<u>Sow Belly Creek</u>							
S: 5 T: 32 R: 55W Sioux Vernon G & Shirley Schaefer	Pump	IR	.72	08/05/1969	A 11760		
Vernon G & Shirley Schaefer	Schaefer Reservoir	ST	17.30AF	11/07/1972	A 12762		
S: 34 T: 33 R: 55W Sioux Emery J & Marcella Zimmerman	Zimmerman Canal	IR	.71	01/11/1900	A 532		
Emery J & Marcella Zimmerman	Zimmerman Canal	IR	.61	01/17/1951	A 4790		
Zimmerman Trust	Zimmerman Canal	IR	.91	10/03/1961	A 9988		
Zimmerman Trust	Zimmerman Reservoir	ST	26.00AF	10/18/1977	A 15127		

Surface Water Rights Data
 Claims, Applications, and Appropriations in Downstream Order
 Division No. 2E Hat Creek

Source Location Appropriator	Carrier Gage	Use	Grant in CFS/AF	Date of Priority	Docket/ App. Number	Annota.	FT. NT.
<u>Sow Belly Creek</u>							
S: 34 T: 33 R: 55W Sioux Zimmerman Trust	Zimmerman Reservoir	ST	26.00AF	10/18/1977	A 15127		
<u>Spring Creek</u>							
S: 7 T: 32 R: 55W Sioux Michael E & Margaret A Smith	Spring Creek Reservoir	ST	26.00AF	09/06/1951	A 4904		
<u>Spring Creek Reservoir No. 3</u>							
S: 7 T: 32 R: 55W Sioux Michael E & Margaret A Smith	Spring Creek Canals 1 & 2	SI		09/06/1951	A 4996	D-532	
Michael E & Margaret A Smith	Spring Creek Canals 1 & 2	SO		09/06/1951	A 4996		
<u>Spring Creek</u>							
S: 7 T: 32 R: 55W Sioux Michael E & Margaret A Smith	Spring Creek Canal	IR	.29	06/01/1893	D 532		
S: 6 T: 32 R: 55W Sioux Quintard & Skavdahl	Crystal Lake Reservoir	ST	80.00AF	08/22/1927	A 1954		
Quintard & Skavdahl	Crystal Lake Reservoir	SS	53.00AF	11/03/1953	A 5705	A-1954	A
Quintard & Skavdahl	Hall Spring Canal	IR	.57	03/26/1889	D 550		
<u>Crystal Lake Reservoir</u>							
S: 6 T: 32 R: 55W Sioux Quintard & Skavdahl	Crystal Lake Canal	SO		08/22/1927	A 2286		
Quintard & Skavdahl	Crystal Lake Canal No. 2	SO		08/26/1955	A 8035		
<u>Sow Belly Creek</u>							
S: 21 T: 33 R: 55W Sioux Dan L. Staudenmaier	Montgomery Canal	IR	1.00	12/01/1890	D 559		
<u>Jordan Draw</u>							
S: 32 T: 33 R: 55W Sioux Quintard & Jordan	Dan Jordan Reservoir	ST	200.00AF	02/20/1929	A 2071		
<u>Dan Jordan Reservoir</u>							
S: 32 T: 33 R: 55W Sioux Quintard & Jordan	Dan Jordan Canal	SO		02/20/1929	A 2072		
<u>Prairie Dog Creek</u>							
S: 35 T: 33 R: 56W Sioux Shalimar Ranch Inc	Schilt-Prairie Dog Canal	IR	1.14	05/31/1886	D 508		
Shalimar Ranch Inc	Little Red Reservoir	ST	149.00AF	11/25/1959	A 9774		

Surface Water Rights Data
 Claims, Applications, and Appropriations in Downstream Order
 Division No. 2E Hat Creek

Source Location Appropriator	Carrier Gage	Use	Grant in CFS/AF	Date of Priority	Docket/ App. Number	Annota.	FT. NT.
<u>Little Red Creek</u>							
S: 34 T: 33 R: 56W Sioux Mary E Grimm	Zerbst Canal	IR	.90	04/03/1928	A 2003		
S: 35 T: 33 R: 56W Sioux Shalimar Ranch Inc	Little Red Reservoir	ST	48.00AF	10/06/1959	A 9768		
<u>Prairie Dog Creek</u>							
S: 25 T: 33 R: 56W Sioux Shalimar Ranch Inc	Zerbst Canal	IR	.14	05/01/1893	D 551		
Shalimar Ranch Inc	Plunkett Reservoir	ST	110.00AF	09/18/1928	A 2031		
<u>Plunkett Reservoir</u>							
S: 25 T: 33 R: 56W Sioux Shalimar Ranch Inc	Plunkett Canal	SO		09/18/1928	A 2070		
<u>Prairie Dog Creek</u>							
S: 25 T: 33 R: 56W Sioux Shalimar Ranch Inc	Plunkett Canal	IR	1.34	06/24/1944	A 3737		
Shalimar Ranch Inc	Plunkett Canal	IR	.36	06/14/1945	A 3842		
<u>Cedar Creek</u>							
S: 3 T: 32 R: 56W Sioux Ola Mae Grote	Valdez Canal	IR	.50	04/05/1886	D 976		
Ola Mae Grote	Grote Reservoir	ST	19.00AF	06/04/1940	A 3172		
<u>Grote Reservoir</u>							
S: 3 T: 32 R: 56W Sioux Ola Mae Grote	Grote Canal	SO		06/04/1940	A 3450		
Ola Mae Grote	Grote Canal	SI		06/04/1940	A 3451	D-976	
<u>Cedar Creek</u>							
S: 35 T: 33 R: 56W Sioux Shalimar Ranch Inc	Schilt-Cedar Creek Canal	IR	.57	05/15/1885	D 507		
Shalimar Ranch Inc	Little Red Reservoir	ST	48.00AF	10/06/1959	A 9775		
<u>Jim Creek</u>							
S: 14 T: 33 R: 57W Sioux Jordan Ranch LLC	Woodruff South Canal	IR	.36	05/01/1890	D 536		
S: 13 T: 33 R: 57W Sioux Jordan Ranch LLC	Caladonia Reservoir	ST	42.00AF	07/20/1922	A 1680		

Surface Water Rights Data
 Claims, Applications, and Appropriations in Downstream Order
 Division No. 2E Hat Creek

Source Location Appropriator	Carrier Gage	Use	Grant in CFS/AF	Date of Priority	Docket/ App. Number	Annota.	FT. NT.
<u>Caladonia Reservoir</u> S: 13 T: 33 R: 57W Sioux Jordan Ranch LLC	Caladonia Canal	SO		07/20/1922	A 1681		
<u>Jim Creek</u> S: 13 T: 33 R: 57W Sioux Jordan Ranch LLC	High Line Canal	IR	.34	07/20/1922	A 1682		
<u>Caladonia Reservoir</u> S: 13 T: 33 R: 57W Sioux Jordan Ranch LLC	Caladonia Canal	SI		07/20/1922	A 1683	D-543	
Jordan Ranch LLC	Caladonia Canal	SO		07/20/1922	A 1683		
<u>Jim Creek</u> S: 13 T: 33 R: 57W Sioux Jordan Ranch LLC	Caladonia Reservoir	SS	13.00AF	06/12/1950	A 4696	A-1680	A
Jordan Ranch LLC	Slattery Canal	IR	.29	05/31/1891	D 543		
S: 7 T: 33 R: 56W Sioux Phyllis Jeane Dout Ranch & Cattle	Dout Reservoir No. 1	ST	145.00AF	04/02/1928	A 1999		
<u>Dout Reservoir No. 1</u> S: 7 T: 33 R: 56W Sioux Phyllis Jeane Dout Ranch & Cattle	Dout Canal No. 1	SI		04/02/1928	A 2000	A-5985	
<u>Jim Creek</u> S: 7 T: 33 R: 56W Sioux Phyllis Jeane Dout Ranch & Cattle	Dout Canal No. 1	IR	2.29	02/24/1954	A 5985		
Phyllis Jeane Dout Ranch & Cattle	Dout Reservoir No. 2	ST	16.00AF	04/02/1928	A 2001		
<u>Dout Reservoir No. 2</u> S: 7 T: 33 R: 56W Sioux Phyllis Jeane Dout Ranch & Cattle	Dout Canal No. 2	SI		04/02/1928	A 2002	A-5986	
<u>Jim Creek</u> S: 7 T: 33 R: 56W Sioux Phyllis Jeane Dout Ranch & Cattle	Dout Canal No. 2	IR	.52	02/24/1954	A 5986		
<u>Jim Creek, Trib. To</u> S: 7 T: 33 R: 56W Sioux Phyllis Jeane Dout Ranch & Cattle	Badland Reservoir	ST	33.00AF	07/23/1952	A 4995		
<u>Jim Creek</u> S: 7 T: 33 R: 56W Sioux Phyllis Jeane Dout Ranch & Cattle	Dout Brothers Canal	IR	.64	05/15/1889	D 981		

Surface Water Rights Data
 Claims, Applications, and Appropriations in Downstream Order
 Division No. 2E Hat Creek

Source Location Appropriator	Carrier Gage	Use	Grant in CFS/AF	Date of Priority	Docket/ App. Number	Annota.	FT. NT.
<u>Badland Reservoir</u>							
S: 7 T: 33 R: 56W Sioux Phyllis Jeane Dout Ranch & Cattle	Badland Canal	SI		07/23/1952	A 8704	A-5986	
Phyllis Jeane Dout Ranch & Cattle	Badland Canal	SO		07/23/1952	A 8704		
<u>Jim Creek, Trib. To</u>							
S: 17 T: 33 R: 56W Sioux Kevin J Grote et ux	Snyder Reservoir	ST	45.00AF	12/23/1940	A 3358		
<u>Snyder Reservoir</u>							
S: 17 T: 33 R: 56W Sioux Kevin J Grote et ux	Snyder Canal	SO		12/23/1940	A 3445		
<u>Warbonnet Creek</u>							
S: 23 T: 33 R: 57W Sioux Jordan Ranch LLC	Nolan Canal No. 2	IR	.29	05/01/1888	D 959		
<u>Warbonnet Creek, Trib. To</u>							
S: 23 T: 33 R: 57W Sioux Jordan Ranch LLC	Trout Reservoir	ST	8.00AF	06/12/1950	A 4698		
<u>Trout Reservoir</u>							
S: 23 T: 33 R: 57W Sioux Jordan Ranch LLC	Trout Canals 1-2	SI		06/12/1950	A 4860	D-959	
Jordan Ranch LLC	Trout Canals 1-2	SO		06/12/1950	A 4860		
<u>Warbonnet Creek</u>							
S: 23 T: 33 R: 57W Sioux Jordan Ranch LLC	Nolan Canal No. 1	IR	.01	03/15/1887	D 957R	P-301	
<u>Warbonnet Creek, Trib. To</u>							
S: 23 T: 33 R: 57W Sioux Jordan Ranch LLC	Summers Reservoir	ST	4.00AF	06/12/1950	A 4697		
<u>Summers Reservoir</u>							
S: 23 T: 33 R: 57W Sioux Jordan Ranch LLC	Nolan Canals 1-2	SI		06/12/1950	A 4859	D-957	
Jordan Ranch LLC	Nolan Canals 1-2	SO		06/12/1950	A 4859		
<u>Geike Creek</u>							
S: 19 T: 33 R: 56W Sioux Tom & Zanya Faint	Geike Canal	IR	.43	11/04/1927	A 1967		
Herbert & Ruby Geike	Geike Reservoir	ST	5.00AF	10/03/1950	A 4752		

Surface Water Rights Data
 Claims, Applications, and Appropriations in Downstream Order
 Division No. 2E Hat Creek

Source Location Appropriator	Carrier Gage	Use	Grant in CFS/AF	Date of Priority	Docket/ App. Number	Annota.	FT. NT.
<u>Warbonnet Creek</u>							
S: 20 T: 33 R: 56W Sioux Coffee & Son Inc	Warbonnet Canal No. 2	IR	1.50	03/11/1908	A 892		
S: 21 T: 33 R: 56W Sioux Coffee & Son Inc	Warbonnet Canal	IR	3.63	07/31/1880	D 548		
<u>Jim Creek</u>							
S: 11 T: 33 R: 56W Sioux Doris Mae Dout Ranch & Cattle	Dout-Jim Creek Canal	IR	.41	04/26/1957	A 9471		
<u>Monroe Creek, Trib. To</u>							
S: 8 T: 32 R: 56W Sioux Fred W Hebner Et Al	Monroe Reservoir	ST	2.00AF	01/16/1933	A 2297		
S: 5 T: 32 R: 56W Sioux Nebraska Game & Parks Commission	Lake Ellis	ST	6.08AF	06/12/1963	A 10201		
Nebraska Game & Parks Commission	Lake Ellis	SS	7.55AF	04/21/1983	A 16190		
<u>Monroe Creek</u>							
S: 33 T: 33 R: 56W Sioux Paul F & Marie Holtz Estate	Noreisch Canal	IR	.04	07/19/1895	A 83		
Shalimar Ranch Inc	Big Monroe Canal	IR	1.43	05/01/1888	D 506		
Shalimar Ranch Inc	Big Monroe Canal	IR	2.10	04/16/1934	A 2372		
S: 27 T: 33 R: 56W Sioux Shalimar Ranch Inc	Schlit-Monroe Canal	IR	.50	07/02/1888	D 509		
S: 22 T: 33 R: 56W Sioux Wasserburger Bros Inc	Richard Jordan Canal	IR	1.67	09/19/1928	A 2032		
<u>Monroe Creek, Trib. To</u>							
S: 27 T: 33 R: 56W Sioux Shalimar Ranch Inc	Parsons Reservoir	ST	8.00AF	05/21/1946	A 3908		
S: 22 T: 33 R: 56W Sioux Wasserburger Bros Inc	Wasserburger Res. No. 1	ST	43.00AF	05/09/1955	A 7451		
<u>Wasserburger Reservoir No. 1</u>							
S: 23 T: 33 R: 56W Sioux Wasserburger Bros Inc	Wasserburger Canal	SI		05/09/1955	A 9501	A-2032	
<u>Monroe Creek</u>							
S: 13 T: 33 R: 56W Sioux Doris Mae Dout Ranch & Cattle	Cornelius Jordan Res.	ST	271.00AF	11/12/1906	A 841		
Doris Mae Dout Ranch & Cattle	Cornelius Jordan Canal	IR	2.20	11/12/1906	A 841		

Surface Water Rights Data
 Claims, Applications, and Appropriations in Downstream Order
 Division No. 2E Hat Creek

Source Location Appropriator	Carrier Gage	Use	Grant in CFS/AF	Date of Priority	Docket/ App. Number	Annota.	FT. NT.
<u>Cornelius Jordan Reservoir</u>							
S: 13 T: 33 R: 56W Sioux Doris Mae Dout Ranch & Cattle	Cornelius Jordan Canal	SI		11/12/1906	A 841	A-841	
<u>Monroe Creek</u>							
S: 13 T: 33 R: 56W Sioux Doris Mae Dout Ranch & Cattle	Kite Canal	IR	2.00	07/30/1914	A 1375		
Doris Mae Dout Ranch & Cattle	Cornelius Jordan Res.	SS	800.00AF	01/14/1915	A 1399	A-841	A
<u>Cornelius Jordan Reservoir</u>							
S: 13 T: 33 R: 56W Sioux Doris Mae Dout Ranch & Cattle	Cornelius Jordan Canal	SI		01/14/1915	A 1469	A-841	
Doris Mae Dout Ranch & Cattle	Kite Canal	SI		01/14/1915	A 1470	A-1375	
<u>Monroe Creek</u>							
S: 13 T: 33 R: 56W Sioux Doris Mae Dout Ranch & Cattle	Bruce Canal No. 1	IR	.41	07/05/1951	A 4880		
Doris Mae Dout Ranch & Cattle	Bruce Canal No. 2	IR	.21	07/05/1951	A 4881		
<u>Jim Creek</u>							
S: 12 T: 33 R: 56W Sioux Doris Mae Dout Ranch & Cattle	Clarence Canal No. 1	IR	.62	07/30/1956	A 8702		
Doris Mae Dout Ranch & Cattle	Clarence Canal No. 2	IR	.20	07/30/1956	A 8703		
S: 17 T: 33 R: 55W Sioux Vincent & Gertrude Wasserburger	O'Connell Canal	IR	.35	06/20/1932	A 2274		
<u>Hat Creek, Trib. To</u>							
S: 34 T: 34 R: 55W Sioux Coffee Inc	Bill Coffee Res. No. 1	ST	63.00AF	08/20/1958	A 9639		
Coffee & Son Inc	Bill Coffee Canal	IR	1.59	08/20/1958	A 9640		
<u>Hat Creek</u>							
S: 26 T: 34 R: 55W Sioux Coffee & Son Inc	Pump	IR	3.96	11/28/1952	A 5089		
<u>Squaw Creek, West Branch</u>							
S: 10 T: 33 R: 57W Sioux Edward Oldaker	Thomas Ditch	IR	.50	07/23/1901	A 627		
<u>Squaw Creek, South</u>							
S: 15 T: 33 R: 57W Sioux Zimmerman Trust	Dunn Canal	IR	.36	06/01/1890	D 552		

Surface Water Rights Data
 Claims, Applications, and Appropriations in Downstream Order
 Division No. 2E Hat Creek

Source Location Appropriator	Carrier Gage	Use	Grant in CFS/AF	Date of Priority	Docket/ App. Number	Annota.	FT. NT.
<u>Squaw Creek, South</u>							
S: 10 T: 33 R: 57W Sioux Zimmerman Trust	Hamlin Canal	IR	.01	04/01/1891	D 555		
Edward Oldaker	Thomas Canal	IR	.47	12/19/1950	A 4779		
S: 1 T: 33 R: 57W Sioux Edward Oldaker	Shepherd Reservoir	ST	240.00AF	01/29/1931	A 2189		
<u>Squaw Creek</u>							
S: 36 T: 34 R: 57W Sioux Falkenburg & Hardy	Shepherd Reservoir Canal	IR	3.16	10/24/1927	A 1965		
<u>Shepherd Reservoir</u>							
S: 36 T: 34 R: 57W Sioux Falkenburg & Hardy	Shepherd Reservoir Canal	SI		01/29/1931	A 3795	A-1965	
<u>Hat Creek</u>							
S: 24 T: 34 R: 55W Sioux Wasserburger Bros Inc	Pump	IR	.66	10/11/1940	A 3291		
S: 13 T: 34 R: 55W Sioux Jacob H Wasserburger	Pump	IR	.42	09/24/1981	A 15996		
<u>Jim Creek, East</u>							
S: 23 T: 33 R: 54W Sioux James Staudenmaier	Staudenmaier Canal	IR	.56	07/26/1945	A 3848		
S: 15 T: 33 R: 54W Sioux James Staudenmaier	Jim Creek Canal	IR	.27	05/17/1945	A 3834		
S: 16 T: 33 R: 54W Sioux James Staudenmaier	Staudenmaier Reservoir	ST	44.00AF	10/07/1949	A 4520		
<u>Staudenmaier Reservoir</u>							
S: 16 T: 33 R: 54W Sioux James Staudenmaier	Staudenmaier Canals 1-2	SO		10/07/1949	A 4764		
<u>Jim Creek, East, Trib. To</u>							
S: 10 T: 33 R: 54W Sioux Todd R & Sharon J Semroska	Eberspecher Res. No. 1	ST	110.00AF	08/13/1958	A 9637		
<u>Cherry Creek, Trib. To</u>							
S: 30 T: 33 R: 54W Sioux E J Serres	Serres Reservoir No. 1	ST	27.00AF	06/18/1945	A 3843		

Surface Water Rights Data
 Claims, Applications, and Appropriations in Downstream Order
 Division No. 2E Hat Creek

Source Location Appropriator	Carrier Gage	Use	Grant in CFS/AF	Date of Priority	Docket/ App. Number	Annota.	FT. NT.
<u>Serres Reservoir No. 1</u>							
S: 30 T: 33 R: 54W Sioux George Wasserburger	Serres Canal No. 1	SO		06/18/1945	A 3969		
<u>Cherry Creek, Trib. To</u>							
S: 29 T: 33 R: 54W Sioux E J Serres	Serres Reservoir No. 2	ST	54.00AF	06/18/1945	A 3844		
<u>Serres Reservoir No. 2</u>							
S: 29 T: 33 R: 54W Sioux George Wasserburger	Serres Canal No. 2	SO		06/18/1945	A 3970		
<u>Cherry Creek</u>							
S: 29 T: 33 R: 54W Sioux John J Ruffing Jr et al	Cherry Creek Canal	IR	.03	05/01/1893	D 549		
Louise Serres	Merlo Reservoir	ST	15.00AF	05/21/1946	A 3909		
<u>Merlo Reservoir</u>							
S: 29 T: 33 R: 54W Sioux Louise Serres	Merlo Canal No. 1	SO		05/21/1946	A 4087		
<u>Jim Creek, East, Trib. To</u>							
S: 27 T: 33 R: 54W Sioux H C Hunter	Hunter Canal	IR	.03	05/12/1898	A 451		
S: 22 T: 33 R: 54W Sioux Vera Coffee Et Al	Homestead Canal	IR	.21	05/31/1890	D 984		
<u>Lickett Creek</u>							
S: 27 T: 33 R: 54W Sioux Vera Coffee Et Al	Coffee Reservoir No. 1	ST	22.00AF	07/17/1951	A 4891		
Vera Coffee Et Al	Lickett Canal	IR	.42	03/21/1900	A 549R	P-313	
<u>Coffee Reservoir No. 1</u>							
S: 27 T: 33 R: 54W Sioux Vera Coffee Et Al	Lickett Canal	SO		07/17/1951	A 4937		
Vera Coffee Et Al	Lickett Canal	SI		07/17/1951	A 4937	A-549	
<u>Jim Creek, East, Trib. To</u>							
S: 28 T: 33 R: 54W Sioux Lee E & Barbara N Engebretsen	Eberspecher Res. No. 1	ST	16.00AF	09/10/1945	A 3853		
<u>Eberspecher Reservoir No. 1</u>							
S: 28 T: 33 R: 54W Sioux Lee E & Barbara N Engebretsen	Eberspecher Canal	SO		09/10/1945	A 3896		

Surface Water Rights Data
 Claims, Applications, and Appropriations in Downstream Order
 Division No. 2E Hat Creek

Source Location Appropriator	Carrier Gage	Use	Grant in CFS/AF	Date of Priority	Docket/ App. Number	Annota.	FT. NT.
<u>Jim Creek, East, Trib. To</u> S: 29 T: 34 R: 54W Sioux George Wasserburger	Wasserburger Reservoir	ST	45.00AF	05/06/1940	A 3149		
<u>Jim Creek, East</u> S: 29 T: 34 R: 54W Sioux George Wasserburger	Wasserburger Canal	IR	2.29	10/13/1900	A 581		
<u>Wasserburger Reservoir</u> S: 29 T: 34 R: 54W Sioux George Wasserburger	Wasserburger Canal	SI		05/06/1940	A 3581	A-581	
George Wasserburger	Wasserburger Canal	SO		05/06/1940	A 3581		
<u>Jim Creek, East</u> S: 19 T: 34 R: 54W Sioux George Wasserburger	Pump	IR	.38	10/05/1966	A 10961		
<u>Antelope Creek, North</u> S: 8 T: 34 R: 56W Sioux Joe & Nancy Falkenburg	Story Canal	IR	2.00	11/11/1895	A 168		
S: 9 T: 34 R: 56W Sioux Joe & Nancy Falkenburg	Story Canal	IR	6.43	03/26/1918	A 1509		
<u>Antelope Creek, South</u> S: 9 T: 33 R: 57W Sioux Zimmerman Trust	Ellis Canal	IR	.29	05/17/1896	A 338		
S: 33 T: 34 R: 57W Sioux Edward P & Tamara A Eitel	Eitel Reservoir No. 1	ST	14.90AF	02/24/1993	A 17252		
S: 35 T: 34 R: 57W Sioux C A & William E Schnurr	Turner Reservoir	ST	250.00AF	07/03/1922	A 1675		
S: 26 T: 34 R: 57W Sioux C A & William E Schnurr	Turner Canal	IR	.86	10/31/1894	D 537		
<u>Turner Reservoir</u> S: 26 T: 34 R: 57W Sioux C A & William E Schnurr	Turner Canal	SI		07/03/1922	A 1676	D-537	
C A & William E Schnurr	Turner Canal	SO		07/03/1922	A 1677		
<u>Antelope Creek, South, Trib. To</u> S: 23 T: 34 R: 57W Sioux C A & William E Schnurr	Schnurr Reservoir No. 2	ST	122.50AF	10/10/1944	A 3775		

Surface Water Rights Data
 Claims, Applications, and Appropriations in Downstream Order
 Division No. 2E Hat Creek

Source Location Appropriator	Carrier Gage	Use	Grant in CFS/AF	Date of Priority	Docket/ App. Number	Annota.	FT. NT.
<u>Schnurr Reservoir No. 2</u> S: 13 T: 34 R: 57W Sioux C A & William E Schnurr	Schnurr Canal No. 2	SO		10/10/1944	A 3871		
<u>Antelope Creek, South, Trib. To</u> S: 19 T: 34 R: 56W Sioux Quinto Ltd	Story Canal No. 3	IR	3.74	02/27/1963	A 10151		
<u>Antelope Creek, South</u> S: 15 T: 34 R: 56W Sioux Joe & Nancy Falkenburg	Pumps 1-3	IR	.34	02/18/1977	A 14743		
<u>Antelope Creek, South, Trib. To</u> S: 15 T: 34 R: 56W Sioux Joe & Nancy Falkenburg	Dunlap Reservoir No. 1	ST	16.00AF	09/18/1951	A 4907		
Joe & Nancy Falkenburg	Dunlap Reservoir No. 2	ST	20.00AF	07/08/1954	A 6415		
<u>Dunlap Reservoir</u> S: 15 T: 34 R: 56W Sioux Joe & Nancy Falkenburg	Dunlap Canal	SO		08/04/1955	A 7861		
<u>Dunlap Reservoir No. 2</u> S: 15 T: 34 R: 56W Sioux Joe & Nancy Falkenburg	Dunlap Canal	SO		08/04/1955	A 7861		
<u>Antelope Creek, Trib. To</u> S: 2 T: 34 R: 56W Sioux Wasserburger Bros Inc	Anderson Reservoir	ST	65.00AF	08/19/1949	A 4502		
<u>Anderson Reservoir</u> S: 2 T: 34 R: 56W Sioux Wasserburger Bros Inc	Anderson Canal 1-2	SO		08/19/1949	A 4861		
<u>Antelope Creek</u> S: 9 T: 34 R: 55W Sioux Jacqueline M Buhr	A Jordan Reservoir	ST	776.00AF	08/23/1940	A 3239		
<u>A Jordan Reservoir</u> S: 9 T: 34 R: 55W Sioux Jacqueline M Buhr	Jordan Canal	SO		08/23/1940	A 3446		
<u>A Jordan Lower Reservoir</u> S: 16 T: 34 R: 55W Sioux Jacqueline M Buhr	Lower Jordan Canal	SI		02/28/1941	A 3446	A-3446	

Surface Water Rights Data
 Claims, Applications, and Appropriations in Downstream Order
 Division No. 2E Hat Creek

Source Location Appropriator	Carrier Gage	Use	Grant in CFS/AF	Date of Priority	Docket/ App. Number	Annota.	FT. NT.
<u>A Jordan Reservoir</u> S: 16 T: 34 R: 55W Sioux Jacqueline M Buhr	Jordan Canal No. 1	SO		08/23/1940	A 5212		
<u>A Jordan Lower Reservoir</u> S: 15 T: 34 R: 55W Sioux Jacqueline M Buhr	Allen Jordan Pump	SI		02/28/1941	A 5212	A-5212	
<u>Antelope Creek, Trib. To Hat Creek, Trib. To</u> S: 9 T: 34 R: 55W Sioux Jacqueline M Buhr	A Jordan Lower Reservoir	ST	137.00AF	02/28/1941	A 3405		
<u>Semroska Reservoir</u> S: 6 T: 34 R: 54W Sioux Ray Semroska	Semroska Reservoir	ST	44.00AF	04/21/1950	A 4647		
<u>Hat Creek</u> S: 6 T: 34 R: 54W Sioux Ray Semroska	Semroska Canal No. 1	SO		04/21/1950	A 4768		
<u>Hat Creek</u> S: 5 T: 34 R: 54W Sioux Ray Semroska	Semroska Canal	IR	.43	07/02/1946	A 3922		
<u>Whitehead Creek, Trib. To</u> S: 13 T: 33 R: 54W Sioux Albert Meng	Harrison Canal	IR	.06	05/30/1888	D 547		
<u>Raben Reservoir No. 2</u> S: 23 T: 34 R: 54W Sioux Ellen M Raben Estate	Raben Reservoir No. 2	ST	99.00AF	01/13/1950	A 4569		
<u>Raben Reservoir No. 2</u> S: 23 T: 34 R: 54W Sioux Ellen M Raben Estate	Raben Canal No. 2	SI		01/13/1950	A 4868	A-4586	
<u>Whitehead Creek, Trib. To</u> S: 22 T: 34 R: 54W Sioux Ellen M Raben Estate	Raben Canal No. 2	SO		01/13/1950	A 4868		
<u>Whitehead Creek, Trib. To</u> S: 22 T: 34 R: 54W Sioux Ellen M Raben Estate	Raben Reservoir No. 1	ST	15.00AF	02/19/1942	A 3553		
<u>Raben Reservoir No. 1</u> S: 22 T: 34 R: 54W Sioux Ellen M Raben Estate	Raben Reservoir No. 1	ST	15.00AF	02/19/1942	A 3553		
<u>Raben Reservoir No. 1</u> S: 22 T: 34 R: 54W Sioux Ellen M Raben Estate	Raben Canal	SO		02/19/1942	A 4586		

Surface Water Rights Data
 Claims, Applications, and Appropriations in Downstream Order
 Division No. 2E Hat Creek

Source Location Appropriator	Carrier Gage	Use	Grant in CFS/AF	Date of Priority	Docket/ App. Number	Annota.	FT. NT.
<u>Whitehead Creek</u>							
S: 10 T: 34 R: 54W Sioux Ray Semroska	Semroska Canal	IR	1.39	09/08/1958	A 9644		
S: 4 T: 34 R: 54W Sioux John W Geiser	Geiser Canal	IR	1.24	03/13/1941	A 3414		
<u>Hat Creek</u>							
S: 21 T: 35 R: 54W Sioux Grote & Geiser	Pumps	IR	2.35	10/11/1979	A 15592		
<u>Indian Creek</u>							
S: 22 T: 35 R: 57W Sioux Joe & Nancy Falkenburg	Geiser Canal No. 2	IR	.44	12/07/1959	A 9779		
<u>Hay Creek</u>							
S: 19 T: 35 R: 56W Sioux Joe & Nancy Falkenburg	Wallace Reservoir No. 2	ST	109.00AF	08/18/1949	A 4501		
<u>Wallace Reservoir No. 2</u>							
S: 19 T: 35 R: 56W Sioux Joe & Nancy Falkenburg	Hay Creek Pump Canals 1-4	SO		08/18/1949	A 5117		
<u>Indian Creek, Trib. To</u>							
S: 29 T: 35 R: 56W Sioux Joe & Nancy Falkenburg	Wallace Reservoir	ST	39.00AF	09/16/1946	A 3962		
<u>Wallace Reservoir</u>							
S: 29 T: 35 R: 56W Sioux Joe & Nancy Falkenburg	Wallace Canal	SO		09/16/1946	A 4036		
<u>Indian Creek</u>							
S: 23 T: 35 R: 56W Sioux Marcel Bourgeois	Mader Reservoir No. 1	SS		09/26/1953	A 5607	A-3983	B
Marcel Bourgeois	Mader Reservoir No. 2	SS		09/26/1953	A 5608	A-4578	B
Marcel Bourgeois	Indian Creek Canal	IR	.51	09/26/1953	A 5609		
J L Henry Estate	Henry Reservoir No. 1	SS		09/26/1953	A 5610	A-4680	B
J L Henry Estate	Indian Creek Canal	SI		09/26/1953	A 5611	A-4829	
J L Henry Estate	Mader-Henry Canal	IR	2.88	09/26/1953	A 5612		
J L Henry Estate	Mader-Henry Canal	SI		04/01/1954	A 6159	A-4830	
<u>Indian Creek, Trib. To</u>							
S: 30 T: 35 R: 55W Sioux J L Henry Estate	Henry Reservoir No. 2	ST	46.00AF	05/17/1950	A 4679		

Surface Water Rights Data
 Claims, Applications, and Appropriations in Downstream Order
 Division No. 2E Hat Creek

Source Location Appropriator	Carrier Gage	Use	Grant in CFS/AF	Date of Priority	Docket/ App. Number	Annota.	FT. NT.
<u>Indian Creek, Trib. To</u> S: 19 T: 35 R: 55W Sioux J L Henry Estate	Henry Reservoir No. 1	ST	48.00AF	05/17/1950	A 4680		
J L Henry Estate	Henry Reservoir No. 1	SS	115.10AF	02/25/1975	A 13442	A-4680	A
<u>Henry Reservoir No. 2</u> S: 30 T: 35 R: 55W Sioux J L Henry Estate	Henry Canal No. 2	SO		05/17/1950	A 4829		
<u>Henry Reservoir No. 1</u> S: 19 T: 35 R: 55W Sioux J L Henry Estate	Henry Canal No. 1	SO		05/17/1950	A 4830		
<u>Indian Creek</u> S: 20 T: 35 R: 55W Sioux Caylor Brothers	Pump	IR	1.41	03/23/1981	A 15797		
S: 21 T: 35 R: 55W Sioux Marcel Bourgeois	Jerome Mader Canals 1-2	IR	1.87	02/18/1960	A 9797		
<u>Indian Creek, Trib. To</u> S: 21 T: 35 R: 55W Sioux Kevin Lotton	Mader Reservoir No. 1	ST	148.00AF	10/15/1946	A 3983		
<u>Mader Reservoir No. 1</u> S: 21 T: 35 R: 55W Sioux Marcel Bourgeois	Mader Canal	SO		10/15/1946	A 4236		
<u>Indian Creek, Trib. To</u> S: 28 T: 35 R: 55W Sioux Marcel Bourgeois	Mader Reservoir No. 2	ST	84.00AF	01/25/1950	A 4578		
<u>Mader Reservoir No. 2</u> S: 28 T: 35 R: 55W Sioux Marcel Bourgeois	Mader Canals 2 & 6	SI		01/25/1950	A 6982	A-4236	
<u>Indian Creek</u> S: 28 T: 35 R: 55W Sioux Kevin Lotton	Mader Reservoir No. 2	SS	190.00AF	08/10/1956	A 8739	A-4578	A
<u>Henry Reservoir No. 2</u> S: 30 T: 35 R: 55W Sioux Gale L & Helen M Henry	Henry Canal No. 5	SI		07/30/1979	A 15532	A-4830	

Surface Water Rights Data
 Claims, Applications, and Appropriations in Downstream Order
 Division No. 2E Hat Creek

Source Location Appropriator	Carrier Gage	Use	Grant in CFS/AF	Date of Priority	Docket/ App. Number	Annota.	FT. NT.
<u>Mader Reservoirs 1-2</u>							
S: 28 T: 35 R: 55W Sioux Marcel Bourgeois	Mader Canals 2, 5, 6 & 7	SI		01/25/1950	A 8738	A-4730	
Marcel Bourgeois	Mader Canals 2, 5, 6 & 7	SO		01/25/1950	A 8738		
<u>Indian Creek, Trib. To</u>							
S: 27 T: 35 R: 55W Sioux Kevin Lotton	Merlin Mader Res. No. 1	ST	115.00AF	07/20/1960	A 9843		
S: 26 T: 35 R: 55W Sioux Kevin Lotton	Mader Reservoir No. 3	ST	24.00AF	10/21/1949	A 4527		
<u>Mader Reservoir No. 3</u>							
S: 26 T: 35 R: 55W Sioux Marcel Bourgeois	Mader Canals No. 4 & 5	SO		10/21/1949	A 4730		
<u>Indian Creek, Trib. To</u>							
S: 25 T: 35 R: 55W Sioux Kevin Lotton	Wiedenfeld Res. No. 1	ST	92.00AF	01/02/1952	A 4925		
<u>Wiedenfeld Reservoir No. 1</u>							
S: 25 T: 35 R: 55W Sioux Marcel Bourgeois	Wiedenfeld Canals 1-2	SO		01/02/1952	A 5193		
<u>Indian Creek</u>							
S: 24 T: 35 R: 55W Sioux Leonard & Oonagh Wood	Meier Canal	IR	.69	11/14/1946	A 4004		
<u>Indian Creek, Trib. To</u>							
S: 19 T: 35 R: 54W Sioux Vollmer Baker Iverson	Trotter Canal No. 1	IR	.59	12/09/1965	A 10729		
<u>Hat Creek, Trib. To</u>							
S: 27 T: 35 R: 54W Sioux Grote & Geiser	Vyzourek Reservoir No. 2	ST	7.00AF	10/07/1940	A 3281		
<u>Vyzourek Reservoir No. 2</u>							
S: 27 T: 35 R: 54W Sioux Grote & Geiser	Emil Canal	SO		10/07/1940	A 3457		
<u>Hat Creek, Trib. To</u>							
S: 34 T: 35 R: 54W Sioux John W Geiser	Geiser Reservoir	ST	28.00AF	10/04/1940	A 3279		

Surface Water Rights Data
 Claims, Applications, and Appropriations in Downstream Order
 Division No. 2E Hat Creek

Source Location Appropriator	Carrier Gage	Use	Grant in CFS/AF	Date of Priority	Docket/ App. Number	Annota.	FT. NT.
<u>Geiser Reservoir</u> S: 34 T: 35 R: 54W Sioux John W Geiser	Geiser Canal	SO		10/04/1940	A 3439		
<u>Hat Creek, Trib. To</u> S: 27 T: 35 R: 54W Sioux Grote & Geiser	Vyzourek Reservoir No. 3	ST	4.00AF	12/06/1940	A 3343		
<u>Vyzourek Reservoir No. 3</u> S: 27 T: 35 R: 54W Sioux Grote & Geiser	Vyzourek Canal	SO		12/06/1940	A 3458		
<u>Long Branch</u> S: 5 T: 34 R: 53W Sioux Jim Fox	Diversion Dike	IR	.75	03/19/1986	A 16477		
S: 22 T: 35 R: 54W Sioux John Degering	O'Connell Canal	IR	.20	11/10/1900	A 587		
<u>Horse Head Creek, Trib. To</u> S: 20 T: 35 R: 52W Dawes Lawrence A Snook	Snook Reservoir	ST	32.00AF	09/18/1950	A 4747		
Orris Corman	Snook Reservoir	SS	10.50AF	06/08/1992	A 17193	A-4747	OA

Surface Water Rights Data
 Claims, Applications, and Appropriations in Downstream Order
 Division No. 2F Upper Missouri River and Tributaries

Source Location Appropriator	Carrier Gage	Use	Grant in CFS/AF	Date of Priority	Docket/ App. Number	Annota.	FT. NT.
<u>Randall Creek, Trib. To</u> S: 20 T: 35 R: 11W Boyd Michael D Miller	Pump	IR	.81	06/20/1977	A 14985		F
<u>Missouri River</u> S: 18 T: 34 R: 9W Boyd E M Hodges	Pump	IR	.96	06/16/1982	A 16124		
S: 17 T: 34 R: 9W Boyd Leslie L Holz	Pump	IR	2.96	04/16/1982	A 16092		K
S: 17 T: 33 R: 7W Knox Leonard Nielsen	Pump	IR	1.76	07/13/1989	A 16845		#
<u>Ponca Creek, Trib. To</u> S: 28 T: 35 R: 15W Boyd Lyle Fuhrer	Fuhrer Reservoir	ST	79.60AF	05/20/1981	A 15874		F
<u>Fuhrer Reservoir</u> S: 28 T: 35 R: 15W Boyd Lyle Fuhrer	Pump	SO		09/14/1981	A 15991		K
<u>Ponca Creek, Trib. To</u> S: 26 T: 35 R: 15W Boyd Jerome A Blum	Blum Reservoir	ST	114.00AF	04/12/1976	A 14170		
S: 36 T: 35 R: 15W Boyd Randy & Eugene Keller	Keller Reservoir	ST	66.20AF	07/02/1980	A 15672		
S: 33 T: 35 R: 14W Boyd Pierce & Pierce	Pierce Reservoir	ST	.70AF	11/06/1967	A 11272		
Pierce & Pierce	Pump	IR	1.84	08/23/1978	A 15328		
<u>Pierce Reservoir</u> S: 33 T: 35 R: 14W Boyd Pierce & Pierce	Pump	SI		08/23/1978	A 15329	A-15328	
<u>Ponca Creek</u> S: 34 T: 35 R: 14W Boyd Mohr & Hayden	Pump	IR	1.66	02/09/1959	A 9687		
<u>Ponca Creek, Trib. To</u> S: 15 T: 34 R: 14W Boyd Jerome Reiman	Reiman Reservoir	ST	45.80AF	04/24/1969	A 11693		

Surface Water Rights Data
 Claims, Applications, and Appropriations in Downstream Order
 Division No. 2F Upper Missouri River and Tributaries

Source Location Appropriator	Carrier Gage	Use	Grant in CFS/AF	Date of Priority	Docket/ App. Number	Annota.	FT. NT.
<u>Ponca Creek</u>							
S: 6 T: 34 R: 13W Boyd Mohr & Hayden	Pump	IR	1.83	01/15/1968	A 11317		
<u>Ponca Creek, Trib. To</u>							
S: 1 T: 34 R: 14W Boyd Clarence Mohr	Mohr Reservoir	ST	23.70AF	05/22/1972	A 12633		
<u>Ponca Creek</u>							
S: 10 T: 34 R: 13W Boyd L J Lechtenberg	Pump	IR	1.30	06/03/1966	A 10859		
S: 11 T: 34 R: 13W Boyd Kenneth F Reiser	Pump	IR	3.05	01/11/1977	A 14633		
Kenneth F Reiser	Reiser Reservoir No. 1	ST	107.20AF	06/13/1977	A 14976		
<u>Reiser Reservoir No. 1</u>							
S: 11 T: 34 R: 13W Boyd Kenneth F Reiser	Pump	SO		10/31/1977	A 15133		
Kenneth F Reiser	Pump	SI		10/31/1977	A 15133	A-14633	
<u>Ponca Creek</u>							
S: 18 T: 34 R: 12W Boyd Fritz & Lou Lechtenberg	Pump	IR	.59	07/09/1980	A 15674		K
<u>Spring Creek</u>							
S: 24 T: 34 R: 12W Boyd Rose M Roby	Lechtenberg-Lampman Res.	ST	183.76AF	08/04/1976	A 14372		
<u>Lechtenberg-Lampman Reservoir</u>							
S: 19 T: 34 R: 12W Boyd Lechtenberg & Lampman	Pump	SO		08/04/1976	A 14374		
<u>Spring Creek</u>							
S: 19 T: 34 R: 12W Boyd James B Reiman	Pump	IR	4.47	05/03/1976	A 14206		
James B Reiman	Reiman Reservoir	ST	61.60AF	03/23/1977	A 14845		
<u>Reiman Reservoir</u>							
S: 19 T: 34 R: 12W Boyd James B Reiman	Pump	SI		02/22/1980	A 15625	A-14206	
<u>Hoosier Creek</u>							
S: 30 T: 34 R: 12W Boyd Rose M Roby	Lampman Reservoir No. 1	ST	38.70AF	03/29/1977	A 14858		

Surface Water Rights Data
 Claims, Applications, and Appropriations in Downstream Order
 Division No. 2F Upper Missouri River and Tributaries

Source Location Appropriator	Carrier Gage	Use	Grant in CFS/AF	Date of Priority	Docket/ App. Number	Annota.	FT. NT.
<u>Lampman Reservoir No 1</u> S: 30 T: 34 R: 12W Boyd Rose M Roby	Pump	SO	38.70AF	03/10/2004	A 18218		
<u>Hoosier Creek</u> S: 29 T: 34 R: 12W Boyd James B Reiman	Pump	IR	3.00	05/03/1976	A 14207		
<u>Ponca Creek, Trib. To</u> S: 23 T: 34 R: 12W Boyd Ernie J Eilers	Eilers Reservoir	ST	26.40AF	12/03/1990	A 17031		
<u>Eilers Reservoir</u> S: 23 T: 34 R: 12W Boyd Ernie J Eilers	Pump	SO		12/03/1990	A 17032		
<u>Ponca Creek</u> S: 27 T: 34 R: 12W Boyd C H Fisher	Pump	IR	.46	01/27/1955	A 7047		
<u>Beaver Creek, Trib. To</u> S: 18 T: 34 R: 11W Boyd Leroy Blitzkie Leroy Blitzkie	Pump Leroy Blitzkie Reservoir	IR ST	2.19 153.60AF	08/02/1977 08/02/1977	A 15060 A 15061		
<u>Leroy Blitzkie Reservoir</u> S: 18 T: 34 R: 11W Boyd Leroy Blitzkie	Pump	SI		08/02/1977	A 15062	A-15060	
<u>Crooked Creek</u> S: 12 T: 33 R: 12W Boyd C Curtis & Mary E Nelson	Pump	IR	.97	02/07/1969	A 11637		
<u>Ponca Creek</u> S: 7 T: 33 R: 11W Boyd John D Krieger	Pump	IR	1.43	02/26/1968	A 11345		
S: 8 T: 33 R: 11W Boyd Louis Lauridsen	Pump	IR	3.21	10/14/1968	A 11570		
S: 9 T: 33 R: 11W Boyd Douglas C & Connie A Johnson	Pump	IR	1.09	10/26/1971	A 12408		
C C Nelson Et Al	Pump	IR	1.11	10/23/1967	A 11267		

Surface Water Rights Data
 Claims, Applications, and Appropriations in Downstream Order
 Division No. 2F Upper Missouri River and Tributaries

Source Location Appropriator	Carrier Gage	Use	Grant in CFS/AF	Date of Priority	Docket/ App. Number	Annota.	FT. NT.
<u>Whiskey Creek, Trib. To</u> S: 10 T: 34 R: 11W Boyd David J & Sarah J Anderson	Anderson Reservoir	ST	141.50AF	09/10/1981	A 15990		
<u>Anderson Reservoir</u> S: 10 T: 34 R: 11W Boyd David J & Sarah J Anderson	Pump	SO	141.50AF	03/07/1983	A 16180		&
<u>Ponca Creek, Trib. To</u> S: 20 T: 33 R: 9W Boyd Brad Purviance	Brad Purviance Reservoir	ST	5.50AF	05/01/2003	A 18165		
S: 23 T: 33 R: 9W Boyd James Henderson	Henderson Irrigation Res	ST	189.00AF	08/17/2006	A 18418		
<u>Henderson Irrigation Reservoir</u> S: 23 T: 33 R: 9W Boyd James Henderson	Pump	SO	182.90AF	08/17/2006	A 18419	A-18418	
<u>Ponca Creek</u> S: 20 T: 33 R: 8W Knox Leroy & Velma Angel	Pump	IR	.26	05/26/1955	A 7593		
S: 26 T: 33 R: 8W Knox August L Kalkowski	Pump PONCA CREEK AT VERDEL, NE	IR	2.31	04/27/1978	A 15247		K#
<u>Missouri River</u> S: 14 T: 32 R: 6W Knox Garry L Neilsen	Pump	IR	.83	06/23/1989	A 16835		
<u>Bazile Creek, Trib. To</u> S: 26 T: 28 R: 5W Antelope Plainview Country Club	Plainview Reservoir	ST	23.00AF	03/30/1957	A 9417		F
<u>Bazile Creek</u> S: 26 T: 28 R: 5W Antelope Geranium LTD	Nye Reservoir	ST	20.00AF	08/31/1936	A 2631		&
<u>Nye Reservoir</u> S: 26 T: 28 R: 5W Antelope Geranium LTD	Pump	SO		08/31/1936	A 7956		&
<u>Bazile Creek</u> S: 23 T: 28 R: 5W Antelope William H Cox	Pump	IR	.43	03/17/1977	A 14819		

Surface Water Rights Data
 Claims, Applications, and Appropriations in Downstream Order
 Division No. 2F Upper Missouri River and Tributaries

Source Location Appropriator	Carrier Gage	Use	Grant in CFS/AF	Date of Priority	Docket/ App. Number	Annota.	FT. NT.
<u>Bazile Creek</u>							
S: 10 T: 28 R: 5W Antelope Warren & Ann Wortman	Pump	IR	.53	07/31/1972	A 12701		K
<u>Bazile Creek, West, Trib. To</u>							
S: 32 T: 28 R: 5W Antelope Reinhold & Douglas Pellatz	Pump	IR	.66	12/16/1974	A 13314		K
<u>Bazile Creek, West</u>							
S: 29 T: 28 R: 5W Antelope William D & Barbara E Van Rocklin	Pump	IR	.24	06/19/1956	A 8630		
S: 17 T: 28 R: 5W Antelope Kevin Klabenes	Pump	IR	.44	05/31/1955	A 7609		K
Kevin Klabenes	Pump	IR	1.63	04/16/2007	A 18504A		
Kevin Klabenes	Pump	IR	.44	04/16/2007	A 18504B	A-7609	D
S: 8 T: 28 R: 5W Antelope Fanta Brothers Partnership	Pump	IR	1.43	10/03/1968	A 11568		
Victor Ebel	Pump	IR	.68	05/18/1970	A 11941		
Fanta Brothers Partnership	Pump	IR	3.09	03/08/2001	A 17963		K
Victor Ebel	Pump	IR	.09	05/24/1948	A 4271		
S: 9 T: 28 R: 5W Antelope Raymond & Myrtle G Johnson	Pump	IR	1.20	06/04/1973	A 12879		
Gordon G & Bernice A Fulton	Pump	IR	1.47	07/19/1968	A 11500		K
Gordon W & Donna K Fulton	Pump	IR	1.05	02/19/1958	A 9595		
<u>Bazile Creek</u>							
S: 27 T: 29 R: 5W Knox Wally Sukup	Pump	IR	.23	05/17/1990	A 16991		&
S: 28 T: 29 R: 5W Knox Steven J & Angela E Keck	Benedict Water Wheel	IR	.13	04/17/1931	A 2198		
S: 21 T: 29 R: 5W Knox Gwen S Ganz	Pump	IR	.44	05/26/1967	A 11153		
<u>Bazile Creek, West</u>							
S: 8 T: 28 R: 5W Antelope Fanta Brothers Partnership	Pump	IR	1.29	01/30/2007	A 18439		
<u>Bazile Creek, Trib. To</u>							
S: 21 T: 29 R: 5W Knox Charles H Stochl	Pump	IR	.03	10/25/1935	A 2564		
John R Tauber	Pump	IR	.20	04/03/1974	A 13012		

Surface Water Rights Data
 Claims, Applications, and Appropriations in Downstream Order
 Division No. 2F Upper Missouri River and Tributaries

Source Location Appropriator	Carrier Gage	Use	Grant in CFS/AF	Date of Priority	Docket/ App. Number	Annota.	FT. NT.
<u>Bazile Creek, Trib. To</u> S: 21 T: 29 R: 5W Knox John R Tauber	Pump	IR	.20	04/03/1974	A 13012		
<u>Bazile Creek</u> S: 16 T: 29 R: 5W Knox Lyle A & Elizabeth J Pospisil	Pump	IR	.51	12/01/1952	A 5093		K
<u>Bazile Creek, Trib. To</u> S: 9 T: 29 R: 5W Knox Samuel B & Claire M Key	Key Reservoir	ST	10.00AF	11/14/1952	A 5070		&
<u>Key Reservoir</u> S: 9 T: 29 R: 5W Knox Samuel B & Claire M Key	Pump	SO		11/14/1952	A 6692		&
<u>Bazile Creek</u> S: 9 T: 29 R: 5W Knox Milton L & Betty J Ober	Pump	IR	1.10	05/01/1963	A 10183		
Milton L & Betty J Ober	Pump	IR	.19	08/13/1953	A 5471		
<u>Bazile Creek, Trib. To</u> S: 34 T: 30 R: 5W Knox Larry Fritz	Pump	IR	.77	05/22/1968	A 11428		
S: 22 T: 30 R: 5W Knox Robert Krepel	Pump	IR	1.26	07/06/1976	A 14301		
<u>Bazile Creek, Trib. To</u> S: 5 T: 30 R: 4W Knox Platte Valley Feeders	Pond No. 3	WS	19.40AF	02/27/2001	A 17959		
<u>Bazile Creek</u> S: 34 T: 31 R: 5W Knox Kenneth Backhaus	Pump	MF	2.67	12/09/1994	A 17423		
<u>Bazile Creek, Little</u> S: 26 T: 31 R: 3W Knox Gary Jessen	Pump	IR	1.07	07/13/2007	A 18525		
S: 19 T: 30 R: 3W Knox Harold P Doerr	Pump	IR	.11	10/31/1955	A 8239		K
S: 23 T: 30 R: 4W Knox Rodney A & Nancy L Doerr	Pump	IR	.12	08/18/1955	A 7959		K
S: 27 T: 30 R: 4W Knox Richard Doerr	Pump	IR	1.30	04/11/1963	A 10174		

Surface Water Rights Data
 Claims, Applications, and Appropriations in Downstream Order
 Division No. 2F Upper Missouri River and Tributaries

Source Location Appropriator	Carrier Gage	Use	Grant in CFS/AF	Date of Priority	Docket/ App. Number	Annota.	FT. NT.
<u>Bazile Creek, Little</u>							
S: 21 T: 30 R: 4W Knox Daniel H & Sherril Repenning	Pump	IR	1.06	06/09/1970	A 11957		
<u>Bazile Creek, Little, Trib. To</u>							
S: 28 T: 30 R: 4W Knox Laurence B & Edna J Moeller	Pump	IR	.17	04/28/1967	A 11118		&K
Daniel H & Sherril Repenning	Pump	IR	2.39	03/31/1972	A 12572		
S: 31 T: 30 R: 4W Knox Mildred Reisz	Pump	IR	.61	07/23/1975	A 13673		K
S: 30 T: 30 R: 4W Knox Louis & Dorothy Blunck	Pump	IR	.49	06/06/1977	A 14967		K
<u>Bazile Creek</u>							
S: 27 T: 31 R: 5W Knox Dwight J McGill Et Al	Pump	IR	1.03	10/01/1931	A 2242		
S: 26 T: 31 R: 5W Knox Rodney K Foster	Pump	IR	.64	01/20/1955	A 7004		K
S: 27 T: 31 R: 5W Knox Elizabeth Rothenburger	Pump	IR	1.80	04/16/1982	A 16093		
<u>Howe Creek</u>							
S: 11 T: 31 R: 5W Knox Henry Vivian & Alta Vakoc	Pump	IR	.54	03/05/1968	A 11359		
S: 10 T: 31 R: 5W Knox Henry Vivian & Alta Vakoc	Pump	IR	.91	02/15/1977	A 14719		
<u>Bazile Creek</u>							
S: 10 T: 31 R: 5W Knox Billie D Fritz	Pump	IR	.50	04/03/1974	A 13013		
S: 3 T: 31 R: 5W Knox Adolph J & Henry A Vakoc	Pump	IR	1.16	11/13/1975	A 13866		#K
BAZILE CREEK NEAR NIOBRARA, NE							
<u>Bazile Creek, Trib. To</u>							
S: 6 T: 31 R: 5W Knox Kent & Kevin Barta	Barta Farm Pond	ST	23.20AF	09/22/1988	A 16711		
S: 5 T: 31 R: 5W Knox Laura Woodworth	Woodworth Reservoir	ST	13.30AF	07/14/1965	A 10656		

Surface Water Rights Data
 Claims, Applications, and Appropriations in Downstream Order
 Division No. 2F Upper Missouri River and Tributaries

Source Location Appropriator	Carrier Gage	Use	Grant in CFS/AF	Date of Priority	Docket/ App. Number	Annota.	FT. NT.
<u>Missouri River</u> S: 18 T: 33 R: 4W Knox Dick Broders	Pump	IR	.79	12/23/1980	A 15740		
<u>Missouri River, Trib. To</u> S: 21 T: 33 R: 4W Knox Gene Jessen	Jessen Reservoir	ST	11.70AF	06/28/1974	A 13058		
<u>Missouri River</u> S: 19 T: 33 R: 3W Knox Lewis & Clark NRD	Devils' Nest Water Fac.	PW	1.56	07/21/1980	A 15684		
Lewis & Clark NRD	Devils' Nest Water Fac.	PW	3.12	09/27/1982	A 16153		
S: 15 T: 33 R: 3W Knox Richard Stewart	Pump	IR	1.93	01/21/1981	A 15751		
<u>Weigand Creek</u> S: 13 T: 32 R: 3W Knox Ray Poppe	Poppe Reservoir	SS	56.25AF	10/23/2007	A 18547	A-8545	C
<u>Weigand Creek, Trib to</u> S: 13 T: 32 R: 3W Knox Ray Poppe	Pump	IR	1.49	04/27/2006	A 18396		
Ray Poppe	Poppe Reservoir	ST	43.30AF	10/23/2007	A 18545		
<u>Poppe Reservoir</u> S: 13 T: 32 R: 3W Knox Ray Poppe	Pump	SI	90.30AF	10/23/2007	A 18546	A-18396	
<u>Weigand Creek</u> S: 12 T: 32 R: 3W Knox Carlson Family Trust	Sage Gravel Pump	MF	2.90	08/22/1966	A 10939		F
S: 11 T: 32 R: 3W Knox James W Carlson	Pump	IR	.65	05/25/2007	A 18514		
<u>Missouri River</u> S: 15 T: 33 R: 3W Knox Richard Stewart	Pump	IR	.79	08/27/2004	A 18266		
S: 15 T: 33 R: 2W Knox Joe Merchant	Merchant Reservoir	ST	.65AF	08/21/2002	A 18101		
Joe Merchant	Merchant Reservoir No 2	ST	1.30AF	03/09/2005	A 18286		
S: 12 T: 33 R: 2W Knox Village of Crofton	Pump	IR	.44	12/16/1987	A 16610		#

Surface Water Rights Data
 Claims, Applications, and Appropriations in Downstream Order
 Division No. 2F Upper Missouri River and Tributaries

Source Location Appropriator	Carrier Gage	Use	Grant in CFS/AF	Date of Priority	Docket/ App. Number	Annota.	FT. NT.
<u>Missouri River</u> S: 17 T: 33 R: 1W Cedar John J Harmelink	Pump	IR	.64	05/09/1988	A 16644		
<u>Missouri River, Trib. To</u> S: 19 T: 33 R: 1W Cedar Gerald Peitz	Buffalo Creek Project Reservoir	ST	48.70AF	11/28/1994	A 17421		
<u>Missouri River</u> S: 3 T: 33 R: 1W Cedar Potts Farms	Pump	IR	.57	05/22/1989	A 16809		
<u>Beaver Creek, Trib. To</u> S: 17 T: 32 R: 2W Knox Roger Lange	Pump	IR	.46	08/21/2003	A 18187		F
<u>Beaver Creek</u> S: 10 T: 32 R: 2W Knox Gary Arens	Pump	IR	1.95	08/21/2003	A 18188		
<u>Beaver Creek, Trib. To</u> S: 2 T: 32 R: 2W Knox Steffen Farms Inc	Steffen Reservoir	ST	13.04AF	09/25/1973	A 12946		
<u>Beaver Creek (springs)</u> S: 26 T: 32 R: 2W Knox Village of Crofton	Crofton Water Supply	PW	.25	10/29/1930	A 2169		
<u>Beaver Creek</u> S: 6 T: 32 R: 1W Cedar Emery H Heine	Pump MISSOURI RIVER AT YANKTON, SD	IR	1.68	02/11/1971	A 12157		#K
<u>Missouri River</u> S: 2 T: 33 R: 1W Cedar Myron Heine	Pump	IR	1.78	02/17/1984	A 16270		
S: 1 T: 33 R: 1W Cedar Albert M Mueller	Pump	IR	3.11	07/01/1977	D 1089		
<u>Antelope Creek, Trib. To</u> S: 31 T: 33 R: 1E Cedar Stanley N Schmidt	Schmidt Reservoir	ST	47.80AF	10/02/1985	A 16454		F

Surface Water Rights Data
 Claims, Applications, and Appropriations in Downstream Order
 Division No. 2F Upper Missouri River and Tributaries

Source Location Appropriator	Carrier Gage	Use	Grant in CFS/AF	Date of Priority	Docket/ App. Number	Annota.	FT. NT.
<u>Antelope Creek</u>							
S: 36 T: 33 R: 1W Cedar John Mueller & Sons	Pump	IR	.93	03/18/1981	A 15792		F
Peter Zavadil	Pump	IR	.95	08/29/1983	A 16230		K
Lewis & Clark NRD	Antelope Creek Lake	ST	291.00AF	11/14/1985	A 16462		
<u>Antelope Creek Lake</u>							
S: 36 T: 33 R: 1W Cedar Lewis & Clark NRD	Pump	SO		11/14/1985	A 16463A		K
Lewis & Clark NRD	Pump	SI		11/14/1985	A 16463C	A-15792	K
Lewis & Clark NRD	Pump	SI		11/14/1985	A 16463B	A-16230	
<u>Antelope Creek</u>							
S: 25 T: 33 R: 1W Cedar Dellmar Farms Inc	Pump	IR	1.72	08/12/1975	A 13731		K
S: 26 T: 33 R: 1W Cedar Dellmar Farms Inc	Hoelsing Brothers Res.	ST	5.70AF	08/04/1978	A 15308		
<u>Hoelsing Brothers Res.</u>							
S: 26 T: 33 R: 1W Cedar Dellmar Farms Inc	Pump	SI		08/15/1978	A 15321	A-13731	K
<u>Missouri River</u>							
S: 1 T: 33 R: 1W Cedar R J Foley	Pump	IR	.87	11/21/1994	A 17419		K
R J Foley	Pump	IR	1.00	12/11/1996	A 17550		
<u>Antelope Creek</u>							
S: 7 T: 33 R: 1E Cedar Harlan Jones	Pump	IR	.90	04/07/2008	A 18586		
<u>Missouri River</u>							
S: 6 T: 33 R: 1E Cedar Robert J & Phyllis Foley	Pump	IR	6.43	05/01/1973	D 1077		
Foley Family Limited Partnership	Pump	IR	.43	03/09/2007	A 18486		
S: 1 T: 33 R: 1W Cedar R J Foley	Pump	IR	1.57	06/20/1991	A 17087		K
S: 5 T: 33 R: 1E Cedar R J Foley	Pump	IR	.20	07/28/1999	A 17782		K
S: 4 T: 33 R: 1E Cedar Harlan Jones	Pump	IR	.98	03/08/2000	A 17818		K

Surface Water Rights Data
 Claims, Applications, and Appropriations in Downstream Order
 Division No. 2F Upper Missouri River and Tributaries

Source Location Appropriator	Carrier Gage	Use	Grant in CFS/AF	Date of Priority	Docket/ App. Number	Annota.	FT. NT.
<u>Missouri River</u>							
S: 12 T: 33 R: 1E Cedar Heine & Soukup	Pump	IR	2.00	02/18/1981	A 15764		K
<u>Missouri River, Trib. To</u>							
S: 1 T: 32 R: 2E Cedar National Park Service	pump	IR	1.07	04/23/2004	A 18234		&
<u>Bow Creek, Trib. To</u>							
S: 14 T: 30 R: 1W Cedar Robert Elliott Jr	Elliott Reservoir	ST	1.90AF	04/23/1986	A 16485		F
<u>Bow Creek</u>							
S: 13 T: 30 R: 1W Cedar Elliott Farms Inc	Pump	IR	.26	10/09/1946	A 3977		
Elliott Farms Inc	Pump	IR	.41	06/03/1969	A 11714		K
S: 17 T: 30 R: 1E Cedar Laura Lou Marsh	Pump	IR	.94	05/24/1955	A 7588		
Dennis A & Mary Frances Arens Sr	Pump	IR	3.01	04/17/1990	A 16978		K
<u>Bow Creek, Trib. To</u>							
S: 15 T: 30 R: 1E Cedar C D Feedlots Inc	Cd Feedlot Lagoon No. 2	WS	26.60AF	09/30/1999	A 17792		
<u>Pearl Creek</u>							
S: 3 T: 29 R: 1E Cedar Clarence E Kalin	Pump	IR	.36	09/08/1976	A 14449		K
S: 34 T: 30 R: 1E Cedar Raymond Christiansen	Pump	IR	2.93	08/21/1975	A 13754		
S: 35 T: 30 R: 1E Cedar Gerald Smith	Pump	IR	.98	10/01/1970	A 12091		K
David & Carol Potts	Pump	IR	2.67	08/12/1975	A 13728		K
S: 23 T: 30 R: 1E Cedar Mark F Schmidt	Pump	IR	.49	08/26/1975	A 13765		K
<u>Norwegian Bow Creek</u>							
S: 27 T: 31 R: 1W Cedar Steve & Janet Lammers	Pump	IR	1.24	09/18/2000	A 17911		&
S: 19 T: 31 R: 1E Cedar Anthony Keiter	Pump	IR	.87	05/01/1957	A 9482		K
Anthony Keiter	Pump	IR	.67	04/18/1972	A 12595		K
Anthony Keiter	Pump	IR	1.27	08/06/1970	A 12053		K

Surface Water Rights Data
 Claims, Applications, and Appropriations in Downstream Order
 Division No. 2F Upper Missouri River and Tributaries

Source Location Appropriator	Carrier Gage	Use	Grant in CFS/AF	Date of Priority	Docket/ App. Number	Annota.	FT. NT.
<u>Norwegian Bow Creek</u>							
S: 19 T: 31 R: 1E Cedar Anthony Keiter	Pump	IR	1.27	08/06/1970	A 12053		K
S: 20 T: 31 R: 1E Cedar Arens & Arens	Pump	IR	.04	06/17/1938	A 2877		K
S: 22 T: 31 R: 1E Cedar George Pick	Pump	IR	.27	08/03/1964	A 10414		K
<u>Bow Creek</u>							
S: 27 T: 31 R: 2E Cedar James E & Donovan Kressig	Pump	IR	1.03	07/22/1970	A 12019		K
S: 14 T: 31 R: 2E Cedar Donald & Virginia A Bergman	Pump	IR	.29	07/14/1970	A 12000		K
<u>Bow Creek, East</u>							
S: 15 T: 30 R: 3E Cedar Steve Rasmussen	Pump	IR	.94	06/27/1956	A 8649		
<u>Bow Creek, East, Trib. To</u>							
S: 16 T: 30 R: 3E Cedar Cleo Karnes	Pump	IR	.85	04/06/2000	A 17841		K
Cleo Karnes	Pump	IR	1.50	06/29/2006	A 18408		
<u>Bow Creek, East</u>							
S: 32 T: 31 R: 3E Cedar Karl J & Michelle Koch	Pump	IR	2.43	08/06/1975	A 13720		
S: 30 T: 31 R: 3E Cedar Irvin Lentz	Pump	IR	.77	03/12/1956	A 8415		
S: 19 T: 31 R: 3E Cedar Francis Whitehorn	Pump	IR	.21	02/27/1978	A 15188		K
<u>Bow Creek</u>							
S: 14 T: 32 R: 2E Cedar Boeckman Bros	Pump	IR	.53	07/18/1979	A 15525		
Mike Hans	Pump	IR	.78	05/08/1990	A 16986		K
S: 15 T: 32 R: 2E Cedar Hans Farms	Pump	IR	1.23	03/29/1991	A 17062		
<u>Bow Creek, West, Trib. To</u>							
S: 7 T: 31 R: 2W Knox Jim Herzog	Pond No. 5	WS	67.55AF	02/06/2002	A 18035		

Surface Water Rights Data
 Claims, Applications, and Appropriations in Downstream Order
 Division No. 2F Upper Missouri River and Tributaries

Source Location Appropriator	Carrier Gage	Use	Grant in CFS/AF	Date of Priority	Docket/ App. Number	Annota.	FT. NT.
<u>Bow Creek, West</u>							
S: 12 T: 31 R: 2W Knox Dale G & Lisa K Van Heek	Pump	IR	1.63	09/03/1971	A 12372		
S: 32 T: 32 R: 1W Cedar Gerald H & Beverly J Potts	Pump	IR	2.53	04/14/1975	A 13552		K
S: 5 T: 31 R: 1E Cedar Harold E & Betty Ann Eickhoff	Pump	IR	.29	04/26/1956	A 8520		K
Harold E & Betty Ann Eickhoff	Pump	IR	.29	02/21/1973	A 12813		K
<u>Bow Creek, Second</u>							
S: 11 T: 32 R: 1E Cedar Dennis A & Mary Frances Arens Sr	Pump	IR	3.40	12/07/1999	A 17801		
<u>Missouri River</u>							
S: 28 T: 32 R: 4E Dixon Finton Hoelsing	Pump MISSOURI RIVER NEAR MASKELL, NE	IR	3.26	07/04/1975	D 1073		#
<u>Lime Creek, West Branch</u>							
S: 30 T: 31 R: 4E Dixon Erma Stevenson	Amos Gran Reservoir	ST	32.30AF	05/16/1997	A 17580		
<u>Missouri River</u>							
S: 26 T: 32 R: 4E Dixon Harold Hoelsing	Pump	IR	1.79	07/01/1956	D 1079		
S: 28 T: 32 R: 5E Dixon Keith Hangman	Pump	IR	1.49	07/12/1988	A 16686		K
S: 33 T: 32 R: 5E Dixon Steven Husen	Pump	IR	3.90	07/01/1977	D 1063		K
S: 34 T: 32 R: 5E Dixon Rolfes Farms Inc	Pump	IR	2.95	04/11/2005	A 18298		
Rolfes Farms Inc	Pump MISSOURI RIVER NEAR PONCA, NE	IR	.92	07/10/1980	D 1091		#
S: 19 T: 30 R: 7E Dixon Brennan Brothers	Pump	IR	2.46	06/30/1957	D 1093		
Mark Poulosky	Pump	IR	2.00	06/25/1977	D 1090		
<u>Aowa Creek, Trib. To</u>							
S: 34 T: 31 R: 4E Dixon Lewis & Clark NRD	Aowa Creek Res. 62-5A	ST	18.60AF	10/10/1975	A 13829		F

Surface Water Rights Data
 Claims, Applications, and Appropriations in Downstream Order
 Division No. 2F Upper Missouri River and Tributaries

Source Location Appropriator	Carrier Gage	Use	Grant in CFS/AF	Date of Priority	Docket/ App. Number	Annota.	FT. NT.
<u>Aowa Creek, Trib. To</u>							
S: 2 T: 30 R: 4E Dixon Lewis & Clark NRD	Aowa Reservoir 63-3	ST	10.20AF	09/08/1980	A 15716		
S: 35 T: 31 R: 4E Dixon Lewis & Clark NRD	Aowa Creek Res. 63-1A	ST	31.40AF	05/19/1977	A 14949		
S: 28 T: 31 R: 4E Dixon Lewis & Clark NRD	Aowa Creek Res. 61-11A	ST	89.10AF	04/11/1974	A 13018		
S: 27 T: 31 R: 4E Dixon Lewis & Clark NRD	Aowa Reservoir 61-3	ST	6.10AF	06/19/1972	A 12662		
<u>Aowa Creek</u>							
S: 26 T: 31 R: 4E Dixon Lewis & Clark NRD	Aowa Reservoir 6-7A	ST	638.30AF	04/30/1979	A 15470		
<u>Aowa Creek, Trib. To</u>							
S: 23 T: 31 R: 4E Dixon Lewis & Clark NRD	Aowa Reservoir 51-2	ST	2.80AF	02/22/1983	A 16177		
S: 19 T: 31 R: 5E Dixon Lewis & Clark NRD	Aowa Reservoir 51-1A	ST	48.50AF	10/22/1990	A 17027		
<u>Aowa Creek</u>							
S: 21 T: 31 R: 5E Dixon Carl J Addison	Pump	IR	.63	03/12/1971	A 12184		K
<u>Aowa Creek, Trib. To</u>							
S: 29 T: 31 R: 5E Dixon Lewis & Clark NRD	Aowa Reservoir 43-9A	ST	332.00AF	05/24/1999	A 17769		
S: 33 T: 31 R: 5E Dixon Lewis & Clark NRD	Aowa Reservoir 42-2	ST	5.70AF	02/22/1983	A 16176		
S: 22 T: 31 R: 5E Dixon Lewis & Clark NRD	Aowa Reservoir 41-3	ST	39.40AF	02/16/1988	A 16621		
S: 26 T: 31 R: 5E Dixon Lewis & Clark NRD	Aowa Reservoir 41-6	ST	37.40AF	02/23/1994	A 17354		
<u>Powder Creek, Trib. To</u>							
S: 12 T: 30 R: 4E Dixon Lewis & Clark NRD	Reservoir No. 32-13	ST	17.86AF	12/02/1975	A 13886		
Lewis & Clark NRD	Reservoir No. 32-9	ST	37.27AF	12/02/1975	A 13885		
Lewis & Clark NRD	Aowa Reservoir 32-4A	ST	77.30AF	04/30/1979	A 15471		

Surface Water Rights Data
 Claims, Applications, and Appropriations in Downstream Order
 Division No. 2F Upper Missouri River and Tributaries

Source Location Appropriator	Carrier Gage	Use	Grant in CFS/AF	Date of Priority	Docket/ App. Number	Annota.	FT. NT.
<u>Powder Creek, Trib. To</u>							
S: 18 T: 30 R: 5E Dixon Lewis & Clark NRD	Aowa Reservoir 32-3A	ST	40.50AF	08/30/1999	A 17787		
Lewis & Clark NRD	Aowa Reservoir 32-2	ST	3.50AF	02/22/1983	A 16174		
S: 7 T: 30 R: 5E Dixon Lewis & Clark NRD	Aowa Reservoir 32-1	ST	1.10AF	04/30/1984	A 16294		
S: 17 T: 30 R: 5E Dixon Lewis & Clark NRD	Aowa Reservoir 32-11	ST	1.50AF	02/22/1983	A 16175		
S: 8 T: 30 R: 5E Dixon Lewis & Clark NRD	Aowa Reservoir 31-8	ST	59.70AF	02/23/1994	A 17355		
S: 21 T: 30 R: 5E Dixon Lewis & Clark NRD	Aowa Reservoir 31-6	ST	25.40AF	02/22/1983	A 16178		
<u>Powder Creek</u>							
S: 10 T: 30 R: 5E Dixon Lewis & Clark NRD	Aowa Reservoir 31-20A	ST	942.30AF	03/06/2002	A 18048		
<u>Powder Creek, Trib. To</u>							
S: 3 T: 30 R: 5E Dixon Lewis & Clark NRD	Aowa Reservoir 31-1	ST	18.90AF	05/13/1971	A 12258		
<u>Aowa Creek, Trib. To</u>							
S: 36 T: 31 R: 5E Dixon Lewis & Clark NRD	Aowa Reservoir 22-3	ST	66.90AF	12/01/1980	A 15732		
S: 12 T: 30 R: 5E Dixon Lewis & Clark NRD	Aowa Reservoir 23-5	ST	76.00AF	02/16/1988	A 16620		
Lewis & Clark NRD	Aowa Reservoir 2-6	ST	8.80AF	04/30/1984	A 16292		
S: 31 T: 31 R: 6E Dixon Lewis & Clark NRD	Aowa Reservoir 21-6	ST	1.20AF	04/30/1984	A 16293		
<u>Silver Creek, Trib. To</u>							
S: 29 T: 30 R: 5E Dixon Lewis & Clark NRD	Aowa Reservoir 13-5	ST	77.90AF	07/31/1980	A 15693		
<u>Silver Creek</u>							
S: 27 T: 30 R: 5E Dixon Lewis & Clark NRD	Aowa Reservoir 13-4A	ST	30.20AF	07/31/1980	A 15695		
<u>Silver Creek, Trib. To</u>							
S: 23 T: 30 R: 5E Dixon Lewis & Clark NRD	Aowa Reservoir 12-8	ST	74.30AF	05/13/1971	A 12257		

Surface Water Rights Data
 Claims, Applications, and Appropriations in Downstream Order
 Division No. 2F Upper Missouri River and Tributaries

Source Location Appropriator	Carrier Gage	Use	Grant in CFS/AF	Date of Priority	Docket/ App. Number	Annota.	FT. NT.
<u>Silver Creek, Trib. To</u> S: 24 T: 30 R: 5E Dixon Lewis & Clark NRD	Aowa Reservoir 12-3	ST	20.20AF	05/29/1984	A 16303		
<u>Silver Creek</u> S: 24 T: 30 R: 6E Dixon Lewis & Clark NRD	Aowa Reservoir 12-17	ST	32.80AF	02/26/1996	A 17506		
<u>Aowa Creek, Trib. To</u> S: 9 T: 30 R: 6E Dixon Lewis & Clark NRD	Aowa Reservoir 1-2	ST	58.50AF	06/19/1972	A 12661		
S: 16 T: 30 R: 6E Dixon Lewis & Clark NRD	Aowa Reservoir 1-3	ST	5.00AF	07/31/1980	A 15694		
<u>South Creek</u> S: 28 T: 29 R: 5E Dixon Dwight E Gotch	Pump	IR	1.69	07/25/1975	A 13684		
Marlin & Cynthia Kraemer	Pump	IR	.20	03/29/1948	A 4237		
Marlin & Cynthia Kraemer	Pump	IR	2.53	09/02/1975	A 13782		
S: 21 T: 29 R: 5E Dixon Duane Lund	Pump	IR	1.81	12/16/1974	A 13313		
S: 22 T: 29 R: 5E Dixon Duane & Douglas Lund	Pump	IR	.11	07/25/1946	A 3931		
Duane & Douglas Lund	Pump	IR	.04	12/26/1946	A 4014		
Duane & Douglas Lund	Pump	IR	1.10	03/14/1977	A 14801		
S: 15 T: 29 R: 5E Dixon Harold Grosvenor	Pump	IR	1.31	02/27/1981	A 15774		
S: 10 T: 29 R: 5E Dixon Lyle V Carlson	Pump	IR	.74	08/04/1955	A 7862		
<u>Daily Branch</u> S: 26 T: 30 R: 4E Dixon Harold Grosvenor	Pump	IR	.76	02/09/1977	A 14699		K
<u>South Creek, Trib. To</u> S: 13 T: 29 R: 5E Dixon Donald Dohma	Dohma Reservoir	ST	43.40AF	02/21/1966	A 10778		
<u>Aowa Creek</u> S: 16 T: 30 R: 6E Dixon Clayton Bottorff	Pump	IR	.39	05/26/1955	A 7594		K

Surface Water Rights Data
 Claims, Applications, and Appropriations in Downstream Order
 Division No. 2F Upper Missouri River and Tributaries

Source Location Appropriator	Carrier Gage	Use	Grant in CFS/AF	Date of Priority	Docket/ App. Number	Annota.	FT. NT.
<u>Aowa Creek</u>							
S: 23 T: 30 R: 6E Dixon Clayton Bottorff	Pump	IR	.34	08/05/1946	A 3938		
Clayton Bottorff	Pump	IR	.46	09/01/1955	A 8052		
S: 25 T: 30 R: 6E Dixon Peter J Schieffer Jr Et Al	Pump	IR	4.93	03/17/1976	A 14103		
<u>Little Creek, Trib. To</u>							
S: 18 T: 28 R: 7E Dakota Warren Hansen	Warren Hansen Reservoir	ST	2.44AF	05/08/1989	A 16796		
<u>Elk Creek</u>							
S: 29 T: 29 R: 7E Dakota Catheryn M Twohig	Pump	IR	2.06	07/21/1976	A 14335		
S: 20 T: 29 R: 7E Dakota Gary Nelson	Pump	IR	1.34	11/13/1975	A 13865		
S: 36 T: 29 R: 7E Dakota Village of Jackson	Pump Sewage Lagoon	MF	2.23	07/31/2008	A 18605		@
S: 28 T: 29 R: 8E Dakota Frederick S Lennon Et Al	Pump MISSOURI RIVER AT SIOUX CITY, IA	IR	1.21	11/26/1957	A 9579		#K
<u>Pigeon Creek, Trib. To</u>							
S: 22 T: 28 R: 7E Dakota Papio Missouri River NRD	Pigeon/Jones Creek Res.	ST	24.30AF	05/15/2003	A 18167		
S: 8 T: 27 R: 7E Dakota County of Dakota	Simmons Reservoir	ST	5.88AF	06/22/1998	A 17679		
<u>Cow Creek</u>							
S: 23 T: 25 R: 8E Thurston Raymond Urbanec	Pump	IR	.43	10/05/1970	A 12092		F
<u>Omaha Creek</u>							
S: 13 T: 25 R: 8E Thurston Donald L & Marsha K Urbanec	Pump SOUTH OMAHA CR AT WALTHILL, NE	IR	.57	10/07/1970	A 12097		#
<u>Omaha Creek, North</u>							
S: 24 T: 26 R: 7E Thurston Gladys Stout Et Al	Pump	IR	.81	12/01/1955	A 8271		K

Surface Water Rights Data
 Claims, Applications, and Appropriations in Downstream Order
 Division No. 2F Upper Missouri River and Tributaries

Source Location Appropriator	Carrier Gage	Use	Grant in CFS/AF	Date of Priority	Docket/ App. Number	Annota.	FT. NT.
<u>Omaha Creek, North</u>							
S: 3 T: 25 R: 8E Thurston Larry & Nancy Athey	pump	IR	1.39	03/18/2004	A 18220		
<u>Omaha Creek</u>							
S: 1 T: 25 R: 8E Thurston Northern Natural Gas Company	Reservoir No. 2	ST	4.80AF	05/08/1975	A 13576		
S: 1 T: 26 R: 8E Thurston Northern Natural Gas Company	Reservoir No. 1	ST	12.04AF	09/04/1973	A 12938		
<u>Fiddler's Creek</u>							
S: 14 T: 27 R: 8E Dakota Northern Natural Gas Company	Reservoir OMAHA CREEK AT HOMER, NE	ST	2.92AF	09/12/1973	A 12939		#
<u>Fiddler's Creek, tributary to</u>							
S: 17 T: 27 R: 8E Dakota James L Olson	J. Olson Reservoir	ST	18.30AF	08/20/2007	A 18532		
<u>Blackbird Creek, South</u>							
S: 16 T: 23 R: 9E Burt Olsen Land Company	Pump	IR	2.92	03/17/2006	A 18385		F
S: 3 T: 23 R: 9E Burt Clayton & Michel Olson	Pump	IR	.89	03/07/2006	A 18379		
Clayton & Michel Olson	Pump	IR	.36	03/07/2006	A 18380	A-8253	D
Joseph D Malloy	Pump	IR	.02	11/15/1955	A 8253A		F
Clayton & Michel Olson	Pump	IR	.36	11/15/1955	A 8253B		F
<u>Missouri River</u>							
S: 15 T: 24 R: 10E Burt Tobin Ranch Inc	Pump MISSOURI RIVER AT DECATUR, NE	IR	2.19	07/01/1972	D 1075		#
<u>Elm Creek, Trib. To</u>							
S: 4 T: 22 R: 10E Burt Dennis D & Jeanne L Beavers	Langemeier Reservoir	ST	68.40AF	04/19/1973	A 12861		F
Dennis D & Jeanne L Beavers	Langemeier Reservoir	SS	31.60AF	06/29/2004	A 18250	A-12861	A
<u>Elm Creek</u>							
S: 16 T: 23 R: 10E Burt Harold Wedgewood	Pump	IR	.47	07/27/1976	A 14348		

Surface Water Rights Data
 Claims, Applications, and Appropriations in Downstream Order
 Division No. 2F Upper Missouri River and Tributaries

Source Location Appropriator	Carrier Gage	Use	Grant in CFS/AF	Date of Priority	Docket/ App. Number	Annota.	FT. NT.
<u>Elm Creek</u>							
S: 11 T: 23 R: 10E Burt Carl Raue	pump	IR	.87	08/07/2006	A 18415		
S: 2 T: 23 R: 10E Burt George B Eagleton	Eagleton Pump	IR	.51	01/21/2003	A 18135		K
<u>Missouri River</u>							
S: 3 T: 22 R: 11E Burt C Earl Bucy	Pump	IR	1.76	06/15/1965	D 1065		
Larry Lintz	Pump	IR	.56	07/01/1978	D 1060		
S: 10 T: 22 R: 11E Burt Fankhouser Bros	Pump	IR	4.00	06/30/1975	D 1088		
S: 14 T: 22 R: 11E Burt Kenneth Palmer	Pump	IR	.73	07/01/1962	D 1058		
S: 23 T: 22 R: 11E Burt Five Way Deals LLC	Pump	IR	1.41	07/01/1960	D 1059		
S: 25 T: 22 R: 11E Burt Thomas L Marshall	Pump	IR	.72	01/26/1987	A 16537		
S: 6 T: 21 R: 12E Burt Ray & Roberts	Pump	IR	1.06	07/23/1984	A 16312		K
S: 29 T: 21 R: 12E Burt Newell River Bend Farms Inc	Design Duck Lake	ST	14.07AF	01/12/2006	A 18369		
Washington County Bank	Pump	IR	1.76	07/01/1974	D 1092		
<u>Tekamah Creek, Trib. To</u>							
S: 17 T: 21 R: 10E Burt Papio Missouri River NRD	Tekamah-Mud Creek Res. 41-A	ST	188.40AF	10/21/1974	A 13242		F
<u>Tekamah-Mud Creek Reservoir 41-A</u>							
S: 17 T: 21 R: 10E Burt Papio Missouri River NRD	Eriksen Pump	SO		05/12/1975	A 13580		
<u>Tekamah Creek, Trib. To</u>							
S: 9 T: 21 R: 10E Burt Papio Missouri River NRD	Tekamah-Mud Reservoir 4-1	ST	57.90AF	10/26/1981	A 16016		
S: 16 T: 21 R: 10E Burt Papio Missouri River NRD	Tekamah-Mud Creek Res. 42-A	ST	163.50AF	06/13/1994	A 17374		
S: 19 T: 21 R: 10E Burt Papio Missouri River NRD	Tekamah-Mud Creek Res. 6-1	ST	55.90AF	10/28/1976	A 14529		
Papio Missouri River NRD	Tekamah-Mud Creek Res. 6-4	ST	28.70AF	10/26/1981	A 16013		

Surface Water Rights Data
 Claims, Applications, and Appropriations in Downstream Order
 Division No. 2F Upper Missouri River and Tributaries

Source Location Appropriator	Carrier Gage	Use	Grant in CFS/AF	Date of Priority	Docket/ App. Number	Annota.	FT. NT.
<u>Tekamah Creek, Trib. To</u>							
S: 19 T: 21 R: 10E Burt Papio Missouri River NRD	Tekamah-Mud Creek Res. 6-4	ST	28.70AF	10/26/1981	A 16013		
S: 4 T: 20 R: 10E Burt Burt County Highway Department	Summit Lake Watershed Reservoir	ST	68.90AF	03/25/1998	A 17653		
S: 33 T: 21 R: 10E Burt Guy C & Susan L Williamson	Williamson Pond	ST	11.10AF	09/27/2000	A 17915		
S: 28 T: 21 R: 10E Burt Papio Missouri River NRD	Summit Lake West Arm Sediment Pool	ST	41.00AF	08/09/2001	A 18004		
S: 27 T: 21 R: 10E Burt Papio Missouri River NRD	Summit Lake	ST	2,603.00AF	10/23/1978	A 15353		K
<u>Tekamah Creek</u>							
S: 25 T: 21 R: 10E Burt Mabel Ahrens	Pump	IR	.58	02/14/1975	A 13410		K
<u>Tekamah Creek, Trib. To</u>							
S: 24 T: 21 R: 10E Burt Papio Missouri River NRD	Tekamah-Mud Creek Res. 22-A	ST	81.60AF	05/12/1977	A 14941		
<u>Tekamah Creek</u>							
S: 19 T: 21 R: 11E Burt Neil Connealy	Pump	IR	.32	02/04/1993	A 17247		
<u>Mud Creek, Trib. To</u>							
S: 14 T: 21 R: 10E Burt Papio Missouri River NRD	Tekamah-Mud Creek Res. 9-5	ST	32.70AF	04/18/1994	A 17366		
<u>Mud Creek</u>							
S: 13 T: 21 R: 10E Burt Clarence E Chamberlain	Pump	IR	1.62	02/25/1970	A 11878		K
S: 18 T: 21 R: 11E Burt Papio Missouri River NRD	Tekamah-Mud Creek Res. 9-A	ST	316.60AF	05/12/1975	A 13578		
<u>Silver Creek</u>							
S: 2 T: 22 R: 10E Burt Papio Missouri River NRD	Silver Creek Reservoir No. 1	ST	26.84AF	05/28/1997	A 17581		
<u>Silver Creek, Trib. To</u>							
S: 10 T: 22 R: 10E Burt Papio Missouri River NRD	Silver Creek Reservoir No. 2	ST	37.05AF	04/03/1998	A 17659		
Papio Missouri River NRD	Silver Creek Reservoir No. 3	ST	42.16AF	04/03/1998	A 17658		

Surface Water Rights Data
 Claims, Applications, and Appropriations in Downstream Order
 Division No. 2F Upper Missouri River and Tributaries

Source Location Appropriator	Carrier Gage	Use	Grant in CFS/AF	Date of Priority	Docket/ App. Number	Annota.	FT. NT.
<u>Silver Creek, Trib. To</u>							
S: 15 T: 22 R: 10E Burt Papio Missouri River NRD	Silver Creek Reservoir No. 34	ST	38.60AF	12/20/1999	A 17803		
S: 23 T: 22 R: 10E Burt Papio Missouri River NRD	Silver Creek Reservoir 6	ST	53.50AF	10/27/2005	A 18356		
S: 28 T: 22 R: 10E Burt Papio Missouri River NRD	Silver Creek Res. No. 14	ST	20.20AF	10/06/2000	A 17921		
S: 29 T: 22 R: 10E Burt Papio Missouri River NRD	Silver Creek Res. No. 15	ST	33.00AF	11/07/2002	A 18115		
S: 32 T: 22 R: 10E Burt Ron Carson Papio Missouri River NRD	Ron Carson Reservoir Silver Creek Res 32	ST	43.20AF	08/26/1993	A 17309		
Ernest Glup	Ernie Glup Reservoir	ST	7.60AF	05/10/2004	A 18237		
S: 33 T: 22 R: 10E Burt Papio Missouri River NRD	Silver Creek Reservoir No. 18	ST	29.78AF	08/12/1996	A 17528		
S: 5 T: 21 R: 10E Burt Papio Missouri River NRD	Silver Creek Res. 19	ST	45.70AF	01/28/2002	A 18033		
Papio Missouri River NRD	Silver Creek Res No 33	ST	38.80AF	10/27/2003	A 18198		
S: 4 T: 21 R: 10E Burt Papio Missouri River NRD	Silver Creek Reservoir 25	ST	14.90AF	06/21/2004	A 18249		
Papio Missouri River NRD	Silver Creek Reservoir 24	ST	17.80AF	09/01/2005	A 18331		
Papio Missouri River NRD	Silver Creek Reservoir 23	ST	1.30AF	09/01/2005	A 18330		
S: 27 T: 22 R: 10E Burt Papio Missouri River NRD	Silver Creek Reservoir 36	ST	2.30AF	09/01/2005	A 18329		
S: 3 T: 21 R: 10E Burt Papio Missouri River NRD	Silver Creek Reservoir 31	ST	15.50AF	10/27/2005	A 18359		
S: 34 T: 22 R: 10E Burt Papio Missouri River NRD	Silver Creek Reservoir 30	ST	14.70AF	10/27/2005	A 18358		
<u>Combination Ditch</u>							
S: 13 T: 20 R: 11E Burt Dudley O Aller	Pump	IR	4.42	04/23/1976	A 14192		F
<u>Carr Creek</u>							
S: 19 T: 20 R: 11E Burt Robert Skinner	Pump	IR	2.29	03/21/1975	A 13487		F

Surface Water Rights Data
 Claims, Applications, and Appropriations in Downstream Order
 Division No. 2F Upper Missouri River and Tributaries

Source Location Appropriator	Carrier Gage	Use	Grant in CFS/AF	Date of Priority	Docket/ App. Number	Annota.	FT. NT.
<u>Davis Creek</u>							
S: 27 T: 20 R: 10E Washington Duane & Helen Braesch	Pleasant Valley Lake	ST	49.00AF	05/19/1981	A 15872		
S: 23 T: 20 R: 10E Burt R Bruce & Prudence & James Skinner	Pump	IR	2.30	03/21/1975	A 13486		
Robert & James Skinner	Skinner Reservoir	ST	43.32AF	05/10/1976	A 14217		
<u>Carr Creek</u>							
S: 30 T: 20 R: 11E Washington Potadle Farms Ltd	Pump	IR	1.43	09/11/1962	A 10104		
<u>New York Creek</u>							
S: 8 T: 19 R: 10E Washington Lyle C & Mona J Thielfoldt	Pump	IR	.47	11/23/1971	A 12446		K
<u>New York Creek, Trib. To</u>							
S: 3 T: 19 R: 10E Washington William C Cameron	Pump	IR	.21	04/18/1977	A 14910		K
S: 10 T: 19 R: 10E Washington Joe C Cameron	Cameron Reservoir	ST	46.40AF	10/08/1976	A 14502		
<u>Cameron Reservoir</u>							
S: 10 T: 19 R: 10E Washington Joe C Cameron	Pump	SO		06/06/1978	A 15271		
<u>New York Creek, Trib. To</u>							
S: 23 T: 19 R: 10E Washington Roger Mathiesen	Mathiesen Reservoir	ST	6.30AF	05/27/2003	A 18170		
<u>New York Creek</u>							
S: 13 T: 19 R: 10E Washington Bluffs Inc	Pump	IR	1.06	05/20/1974	A 13033		
<u>New York Creek, Trib. To</u>							
S: 18 T: 19 R: 11E Washington Bluffs Inc	Pump No. 2	IR	.22	09/03/1974	A 13187		K
<u>New York Creek</u>							
S: 31 T: 20 R: 11E Washington Potadle Farms Ltd	Pump	IR	2.49	10/16/1974	A 13237		
<u>Carr Creek</u>							
S: 21 T: 20 R: 11E Burt Potadle Farms Ltd	Pump	IR	1.04	09/11/1962	A 10103		K

Surface Water Rights Data
 Claims, Applications, and Appropriations in Downstream Order
 Division No. 2F Upper Missouri River and Tributaries

Source Location Appropriator	Carrier Gage	Use	Grant in CFS/AF	Date of Priority	Docket/ App. Number	Annota.	FT. NT.
<u>Missouri River</u>							
S: 25 T: 20 R: 11E Washington Jancye Hunt	Pump	IR	.15	02/03/1997	A 17561		
S: 7 T: 19 R: 12E Washington Tyson Farms Inc	Pump	IR	6.51	06/30/1975	D 1086		
S: 24 T: 19 R: 11E Washington Bill & Jim Anderson Brothers	Pump	IR	2.23	07/20/1976	D 1064		
S: 5 T: 18 R: 12E Washington City of Blair	Blair Pipeline	DO	7.80	06/10/1982	A 16120		
S: 7 T: 18 R: 12E Washington City of Blair	Blair Pipeline	DO	8.70	10/12/2000	A 17923		SK
S: 5 T: 18 R: 12E Washington City of Blair	Pump	MU	14.48	03/17/2006	A 18384	A-16120 A-17923	D
<u>Fish Creek</u>							
S: 9 T: 19 R: 11E Washington Virgil Wrich	Pump	IR	.82	04/23/1963	A 10181		F
<u>Stewart Creek</u>							
S: 28 T: 19 R: 11E Washington William G & Fredricka Wilson	Pump	IR	.20	01/24/1961	A 9884		K
<u>Fish Creek, Trib. To</u>							
S: 9 T: 18 R: 11E Washington Fred J & Eva M Bloemer	Pump	IR	.44	12/17/1975	A 13910		K
<u>Fish Creek</u>							
S: 6 T: 18 R: 12E Washington Kelly P Ryan	Pump	IR	.37	08/06/1980	A 15699		
<u>Missouri River</u>							
S: 21 T: 18 R: 12E Washington Omaha Public Power District	Fort Calhoun Station	CO	704.00	08/01/1973	D 1083		
Omaha Public Power District	Fort Calhoun Station	CO	121.21	08/01/1973	D 1100		
<u>Long Creek, Trib. To</u>							
S: 18 T: 17 R: 12E Washington Lakeland Development Company	Lake Arrowhead	ST	273.86AF	09/21/1970	A 12085		F
S: 19 T: 18 R: 12E Washington Mark Bresley	Crystal Lake	ST	106.30AF	02/16/2001	A 17954		

Surface Water Rights Data
 Claims, Applications, and Appropriations in Downstream Order
 Division No. 2F Upper Missouri River and Tributaries

Source Location Appropriator	Carrier Gage	Use	Grant in CFS/AF	Date of Priority	Docket/ App. Number	Annota.	FT. NT.
<u>Missouri River</u>							
S: 23 T: 18 R: 12E Washington Desoto National Wildlife Refuge	Westside Habitat	ST	700.00AF	10/01/1979	D 1096		
Desoto National Wildlife Refuge	Desoto Lake	ST	2,100.00AF	05/01/1960	D 1095		
S: 35 T: 18 R: 12E Washington Stratbucker Farms	Pump	IR	1.98	05/06/1981	A 15866		
<u>Moores Creek, Trib. To</u>							
S: 15 T: 17 R: 12E Washington John P Grabow	Grabow Reservoir	ST	48.60AF	04/07/1981	A 15833		F
<u>Moores Creek</u>							
S: 15 T: 17 R: 12E Washington Washington County	Washington County Reservoir No. 1	ST	220.00AF	09/04/1987	A 16593		
<u>Missouri River</u>							
S: 1 T: 17 R: 12E Washington Fort Calhoun Stone Company	Pump	MF	.22	05/22/2002	A 18077		
<u>Missouri River, Trib. To</u>							
S: 13 T: 17 R: 12E Washington William E Stratbucker	Stratbucker Reservoir	ST	169.90AF	08/14/1975	A 13738		
<u>Stratbucker Reservoir</u>							
S: 13 T: 17 R: 12E Washington William E Stratbucker	Pump	SO		04/05/1976	A 14149		
<u>Turkey Creek</u>							
S: 24 T: 17 R: 12E Washington Fort Calhoun Farm Company	Turkey Creek Reservoir	ST	86.60AF	01/11/1980	A 15607		F
<u>Deer Creek</u>							
S: 20 T: 17 R: 13E Washington United States Fish & Wildlife Service	Horseshoe Lake Phase 1	ST	106.95AF	11/18/2005	A 18360	EOT-1528	
S: 21 T: 17 R: 13E Washington United States Fish & Wildlife Service	Pump	WT	1.00	05/02/2001	A 17981		
United States Fish & Wildlife Service	Nathans Lake	ST	65.00AF	05/02/2001	A 17980		
United States Fish & Wildlife Service	Omaha Riverfront Redev. Mitigation Site	WT	10.40	10/01/2002	A 18108		
United States Fish & Wildlife Service	Omaha Riverfront Redev. Wetland Mitigation Site	ST	9.10AF	10/01/2002	A 18109		
<u>Missouri River</u>							
S: 21 T: 16 R: 13E Douglas Metropolitan Utilities District of Omaha	Minelusa Pumping Station	PW	177,118.00AF	08/08/1881	D 1087		

Surface Water Rights Data
 Claims, Applications, and Appropriations in Downstream Order
 Division No. 2F Upper Missouri River and Tributaries

Source Location Appropriator	Carrier Gage	Use	Grant in CFS/AF	Date of Priority	Docket/ App. Number	Annota.	FT. NT.
<u>Missouri River</u>							
S: 27 T: 16 R: 13E Douglas Omaha Public Power District	North Omaha Station MISSOURI RIVER AT OMAHA, NE	CO	1,120.21	06/01/1954	D 1084		#
S: 35 T: 16 R: 13E Douglas City of Omaha	Carter Lake	ST	2,000.00AF	06/19/1989	A 16832		
S: 23 T: 15 R: 13E Douglas Omaha Public Power District	Jones Street Station	CO	138.37	01/01/1946	D 1085		
<u>Springs</u>							
S: 13 T: 14 R: 13E Sarpy M E P A	Spring Branch Canal MISSOURI RIVER NR COUNCIL BLUFFS, IA	IR	.07	06/18/1895	A 29		#&
<u>Missouri River</u>							
S: 31 T: 14 R: 14E Sarpy Nebraska Public Power District	Kramer Power Station	CO	365.42	09/01/1949	D 1072		
<u>Papillion Creek, West, Trib. To</u>							
S: 31 T: 16 R: 11E Douglas Gottsch Enterprises	Indian Creek Golf Course Reservoir 2	ST	4.20AF	08/10/1995	A 17479		F
S: 6 T: 15 R: 11E Douglas Gottsch Enterprises	Indian Creek Golf Course Reservoir 1	ST	19.40AF	08/10/1995	A 17478		
S: 18 T: 15 R: 11E Douglas Papio Missouri River NRD	Site 13 Reservoir	ST	496.00AF	04/27/2005	A 18305		
<u>Papillion Creek, West, North Branch, Trib. To</u>							
S: 24 T: 16 R: 10E Douglas Papio Missouri River NRD	Sachs-Palmer Reservoir	ST	87.10AF	10/25/2001	A 18022		
<u>Papillion Creek, West, Trib. To</u>							
S: 21 T: 15 R: 11E Douglas Douglas County	Reservoir	ST	35.20AF	05/11/1970	A 11935		
<u>Boxelder Creek, Trib. To</u>							
S: 31 T: 15 R: 11E Douglas City of Omaha	Whitehawk Water Quality Basin	ST	239.70AF	10/21/2002	A 18111		
S: 32 T: 15 R: 11E Douglas Sanitary Improvement District 439	West Bay Woods Detention Basin	ST	62.30AF	11/12/1999	A 17797		
S: 33 T: 15 R: 11E Douglas John A Wiebe	Wiebe Reservoir	ST	80.20AF	04/25/1968	A 11399		

Surface Water Rights Data
 Claims, Applications, and Appropriations in Downstream Order
 Division No. 2F Upper Missouri River and Tributaries

Source Location Appropriator	Carrier Gage	Use	Grant in CFS/AF	Date of Priority	Docket/ App. Number	Annota.	FT. NT.
<u>Boxelder Creek</u>							
S: 34 T: 15 R: 11E Douglas Corps of Engineers	Papillion Creek Res. 18	ST	3,472.00AF	03/15/1983	A 16182		
<u>Papillion Creek, West</u>							
S: 1 T: 14 R: 11E Douglas Ronald P Jones	Pump	IR	.55	05/09/1980	A 15646		
<u>Papillion Creek, South, Trib. To</u>							
S: 21 T: 14 R: 11E Sarpy Papio Missouri River NRD	Papillion Creek Res. S-6	ST	11.70AF	07/17/1989	A 16850		
S: 34 T: 14 R: 11E Sarpy Corps of Engineers	Wehrspann Wetland	ST	321.00AF	11/29/1999	A 17800		
S: 23 T: 14 R: 11E Sarpy Corps of Engineers	Papillion Creek Res. 20	ST	2,712.00AF	08/13/1982	A 16141		
<u>Hell Creek</u>							
S: 24 T: 15 R: 11E Douglas Father Flanagan's Boys Home	Boys Town Lake	ST	145.00AF	01/07/1988	A 16614		
<u>Walnut Creek</u>							
S: 33 T: 14 R: 12E Sarpy Papio Missouri River NRD	Turkey Road Reservoir	ST	5.50AF	08/07/1996	A 17527		
Papio Missouri River NRD	Papillion Creek Res. S-21	ST	1,040.50AF	09/06/1995	A 17484		
<u>Papillion Creek, Trib. To</u>							
S: 2 T: 13 R: 12E Sarpy Papio Missouri River NRD	Midland Lake	ST	158.00AF	02/08/2006	A 18374		
Papio Missouri River NRD	Shadow Lake	ST	443.00AF	02/08/2006	A 18375		
<u>Papillion Creek</u>							
S: 25 T: 14 R: 12E Sarpy Papio Greens Inc	Papio Greens Golf Course Lake	ST	160.00AF	08/28/2001	A 18011		
<u>Papio Greens Golf Course Lake</u>							
S: 25 T: 14 R: 12E Sarpy Papio Greens Inc	Pump	SO	117.00AF	08/28/2001	A 18012		
<u>Papillion Creek</u>							
S: 30 T: 14 R: 13E Sarpy SID No 184 Sarpy County	Pump	IR	2.80	07/11/1997	A 17596		
Jeff Schaeffer	Pump	IR	.78	03/21/1984	A 16284		

Surface Water Rights Data
 Claims, Applications, and Appropriations in Downstream Order
 Division No. 2F Upper Missouri River and Tributaries

Source Location Appropriator	Carrier Gage	Use	Grant in CFS/AF	Date of Priority	Docket/App. Number	Annota.	FT. NT.
<u>Papillion Creek</u>							
S: 29 T: 14 R: 13E Sarpy Alan Weiss	Pump	IR	.06	11/12/1998	A 17714		K
<u>Papillion Creek, Trib. To</u>							
S: 31 T: 14 R: 13E Sarpy Lakewood Villages Lake Lot Owners Assn	Lakewood Villages Upper Lake	ST	91.50AF	06/27/1997	A 17588		
S: 32 T: 14 R: 13E Sarpy Lakewood Villages Lake Lot Owners Assn	Lakewood Villages Lower Lake	ST	97.20AF	06/27/1997	A 17589		
<u>Papillion Creek, West, Trib. To</u>							
S: 6 T: 13 R: 13E Sarpy Papio Missouri River NRD	Papillion Creek Res. S-32	ST	53.90AF	12/01/1969	A 11830		
Papio Missouri River NRD	Papillion Creek Res S-32	SS	7.40AF	10/02/2006	A 18426	A-11830	A
S: 8 T: 13 R: 13E Sarpy Papio Missouri River NRD	Papillion Creek Res. S-31 PAPILLION CREEK AT FORT CROOK, NE	ST	47.90AF	04/18/1973	A 12857		#K
<u>Papillion Creek, Big</u>							
S: 6 T: 18 R: 11E Washington Hansel W Vogt	Pump	IR	1.56	07/25/1975	A 13680		F
S: 7 T: 18 R: 11E Washington Keith F & Debra L Ahrens	Pump	IR	.94	08/06/1968	A 11529		K
<u>Papillion Creek, Big, Trib. To</u>							
S: 13 T: 18 R: 10E Washington William S & Donna K Jensen	Pump	IR	.91	08/14/1975	A 13739		K
Thomas E & Myrna E Moen	Pump	IR	.19	08/13/1976	A 14393		
<u>Papillion Creek, Big</u>							
S: 29 T: 18 R: 11E Washington Donald H Vogt	Pump	IR	2.19	09/16/1975	A 13809		
<u>Papillion Creek, Big, Trib. To</u>							
S: 32 T: 18 R: 11E Washington Washington County	Washington County Res. W-4	ST	38.00AF	12/13/1971	A 12458		
<u>Richter Branch</u>							
S: 27 T: 18 R: 11E Washington Papio Missouri River NRD	Reservoir W-3	ST	44.00AF	01/25/1983	A 16168		

Surface Water Rights Data
 Claims, Applications, and Appropriations in Downstream Order
 Division No. 2F Upper Missouri River and Tributaries

Source Location Appropriator	Carrier Gage	Use	Grant in CFS/AF	Date of Priority	Docket/ App. Number	Annota.	FT. NT.
<u>Papillion Creek, Big, Northwest Branch</u>							
S: 16 T: 18 R: 10E Washington Robert D Boettger	Pump	IR	.31	02/09/1993	A 17248		&
<u>Papillion Creek, Big, Northwest Branch, Trib. To</u>							
S: 27 T: 18 R: 10E Washington Ansel & Stevan A Andersen	Pump	IR	2.74	08/11/1975	A 13725		
Ansel & Stevan A Andersen	Andersen Reservoir	ST	18.00AF	01/17/1977	A 14644		
<u>Andersen Reservoir</u>							
S: 27 T: 18 R: 10E Washington Ansel & Stevan A Andersen	Pump	SI		01/17/1977	A 14645	A-13725	
<u>Papillion Creek, Big, Northwest Branch, Trib. To</u>							
S: 30 T: 18 R: 11E Washington Washington County	Papillion Creek Res. W-2	ST	25.90AF	07/16/1971	A 12324		
<u>Falls Branch</u>							
S: 9 T: 17 R: 11E Washington Papio Missouri River NRD	Reservoir W-42	ST	2.11AF	08/16/1993	A 17305		
<u>Papillion Creek, Big</u>							
S: 16 T: 17 R: 11E Washington Cornhusker Nursery	Pump	IR	1.60	03/22/1988	A 16631		
<u>Papillion Creek, Big, Trib. To</u>							
S: 32 T: 17 R: 11E Washington Daryl D Misfeldt	Pump	IR	.06	05/15/1968	A 11422		
<u>Butter Flat Creek, Trib To</u>							
S: 27 T: 17 R: 11E Washington Papio Missouri River NRD	Reservoir W-15	ST	30.50	03/20/1998	A 17650		
<u>Papillion Creek, Big</u>							
S: 4 T: 16 R: 11E Douglas Jeanette N Mueller	Pump	IR	.35	09/07/1955	A 8064		K
<u>Papillion Creek, Big, Trib. To</u>							
S: 4 T: 16 R: 11E Douglas Horgan Development Company	Reservoir No. 2	ST	55.00AF	04/09/1998	A 17667		
<u>Papillion Creek, Big</u>							
S: 9 T: 16 R: 11E Douglas Horgan Development Company	Bennington Reservoir	SS	4,520.00AF	04/09/1998	A 17665	A-17664	B

Surface Water Rights Data
 Claims, Applications, and Appropriations in Downstream Order
 Division No. 2F Upper Missouri River and Tributaries

Source Location Appropriator	Carrier Gage	Use	Grant in CFS/AF	Date of Priority	Docket/ App. Number	Annota.	FT. NT.
<u>Papillion Creek, Big, Trib. To</u>							
S: 8 T: 16 R: 11E Douglas Horgan Development Company	Reservoir No. 1	ST	311.00AF	04/09/1998	A 17666		
S: 16 T: 16 R: 11E Douglas Horgan Development Company	Reservoir No. 3	ST	70.00AF	04/09/1998	A 17668		
S: 9 T: 16 R: 11E Douglas Papio Missouri River NRD	Bennington Res.No 6	ST	4,520.00AF	04/09/1998	A 17664		C
<u>Papillion Creek, Big</u>							
S: 10 T: 16 R: 11E Douglas City of Bennington	Bennington Lions Club Pnd	ST	24.00AF	08/09/2006	A 18416		
<u>Papillion Creek, Big, Trib. To</u>							
S: 2 T: 16 R: 11E Douglas Clifton W & Beverly Williams	Williams Reservoir	ST	13.00AF	09/06/2005	A 18332		
<u>Papillion Creek, Big</u>							
S: 30 T: 16 R: 12E Douglas Deer Creek Golf Course LLC	Deer Creek Golf Course Ponds A,b,c,d	ST	225.40AF	04/08/2002	A 18054		
<u>Deer Creek Golf Course Ponds</u>							
S: 30 T: 16 R: 12E Douglas Deer Creek Golf Course LLC	Pump	SI	184.00AF	04/08/2002	A 18055	A-18056	
<u>Papillion Creek, Big</u>							
S: 30 T: 16 R: 12E Douglas Deer Creek Golf Course LLC	Pump	IR	.96	04/09/2002	A 18056		
Deer Creek Golf Course LLC	Deer Creek Golf Course Ponds A, B, C, D	SS	112.20AF	11/12/2004	A 18274	A-18054	
<u>Deer Creek Golf Course Ponds</u>							
S: 30 T: 16 R: 12E Douglas Deer Creek Golf Course LLC	Pump	SI	91.10	11/12/2004	A 18275	A-18276	
<u>Papillion Creek, Big</u>							
S: 30 T: 16 R: 12E Douglas Deer Creek Golf Course LLC	Pump	IR	.48	11/12/2004	A 18276		
<u>Papillion Creek, Big, Trib. To</u>							
S: 26 T: 16 R: 11E Douglas Papio Missouri River NRD	Reservoir D-17	ST	88.70AF	09/05/1995	A 17483		
S: 2 T: 15 R: 11E Douglas Papio Missouri River NRD	Papillion Creek Res. D-18	ST	81.40AF	05/17/1989	A 16803		

Surface Water Rights Data
 Claims, Applications, and Appropriations in Downstream Order
 Division No. 2F Upper Missouri River and Tributaries

Source Location Appropriator	Carrier Gage	Use	Grant in CFS/AF	Date of Priority	Docket/ App. Number	Annota.	FT. NT.
<u>Papillion Creek, Big, Trib. To</u> S: 36 T: 16 R: 11E Douglas Douglas County	Papillion Creek Res. 16	ST	1,550.00AF	05/25/1972	A 12644		
<u>Papillion Creek, Big</u> S: 31 T: 16 R: 12E Douglas Metropolitan Utilities District of Omaha Metropolitan Utilities District of Omaha	Mulhalls Regulating Pit Mulhalls Regulating Pit	IR ST	.43 28.80AF	07/15/2004 07/15/2004	A 18253 A 18254		
<u>Mulhalls Regulating Pit</u> S: 31 T: 16 R: 12E Douglas Metropolitan Utilities District of Omaha	Pump	SI	21.60	07/15/2004	A 18255	A-18253	
<u>Papillion Creek, Big, Trib. To</u> S: 12 T: 15 R: 11E Douglas Eagle Run West Golf Partnership	Eagle Run West Reservoir	ST	27.00AF	06/14/1991	A 17085		
<u>Eagle Run West Reservoir</u> S: 12 T: 15 R: 11E Douglas Eagle Run West Golf Partnership	Pump	SO	27.00AF	03/09/1994	A 17357		
<u>Papillion Creek, Big, Trib. To</u> S: 13 T: 15 R: 11E Douglas Father Flanagan's Boys Home	Boys Town Lake	ST	47.16AF	09/22/1967	A 11255		
<u>Papillion Creek, Big, Trib. To</u> S: 18 T: 15 R: 12E Douglas Candlewood Inc	Candlewood Lake	ST	573.00AF	04/20/1972	A 12602		
<u>Papillion Creek, Little, Trib. To</u> S: 9 T: 16 R: 12E Douglas Douglas County	Papillion Creek Res. D-4	ST	164.00AF	12/19/1983	A 16257		
<u>Papillion Creek, Little</u> S: 11 T: 16 R: 12E Douglas Con Agra Lonnergan Corp	Lonergan Lake	ST	2,018.70AF	04/03/1967	A 11089		
<u>Papillion Creek, Little</u> S: 22 T: 16 R: 12E Douglas Douglas County	Papillion Creek Res. S-11 BIG PAPIILLION CR AT Q STREET AT OMAHA, NE	ST	3,910.00AF	07/24/1973	A 12909		#
<u>Papillion Creek, Big</u> S: 19 T: 14 R: 13E Sarpy Helen Vanseveren	Pump	IR	.18	08/24/1955	A 7985		K

LIST OF PENDING APPLICATIONS AT END OF 2007-2008 BIENNIUM

Pending Surface Water Rights Data

Pending Claims, Applications, and Appropriations in Downstream Order

Division No. 1A Platte River

Source Location Appropriator	Carrier Gage	Use	Grant in CFS/AF	Date of Priority	Docket/ App. Number	Annota.	FT. NT.
<u>Platte River</u>							
S: 19 T: 12 R: 26W Lincoln City of Gothenburg	Gothenburg Canal Lake Helen	ST		07/28/1993	A 17302		*
<u>Wood River, Trib. To</u>							
S: 27 T: 9 R: 16W Buffalo Lighthouse Point Homeowners Association	Lighthouse Point Dam	ST	49.50AF	04/12/2004	A 18232		*

Division No. 1C Little Blue River

Source Location Appropriator	Carrier Gage	Use	Grant in CFS/AF	Date of Priority	Docket/ App. Number	Annota.	FT. NT.
<u>Thawes Creek, Trib To</u>							
S: 9 T: 2 R: 5W Nuckolls Scholl Brothers Feedyard	Scholls Holding Pond No 2	ST	200.00AF	08/16/2007	A 18529		*
<u>Scholl Holding Pond No. 2</u>							
S: 9 T: 2 R: 5W Nuckolls Scholl Brothers Feedyard	Pump	SO	170.00AF	08/16/2007	A 18530		*

Division No. 1D Big Blue River

Source Location Appropriator	Carrier Gage	Use	Grant in CFS/AF	Date of Priority	Docket/ App. Number	Annota.	FT. NT.
<u>Blue River, Big</u>							
S: 35 T: 10 R: 3E Seward Dickinson Seward L P	Horseshoe Reservoir	ST	300.00AF	05/12/2005	A 18308		*
<u>Horseshoe Reservoir</u>							
S: 35 T: 10 R: 3E Seward Dickinson Seward L P	Pump	SO	300.00AF	05/12/2005	A 18309		*
<u>Callan Reservoir</u>							
S: 7 T: 1 R: 5E Furnas Thomas L Duis ET AL	Pump	SO	124.45AF	12/09/2008	A 18620	A-10254	*

Pending Surface Water Rights Data
Pending Claims, Applications, and Appropriations in Downstream Order
Division No. 1F Nemaha River and Lower Missouri River

Source Location Appropriator	Carrier Gage	Use	Grant in CFS/AF	Date of Priority	Docket/ App. Number	Annota.	FT. NT.
<u>Cedar Creek, South</u> S: 23 T: 11 R: 11E Cass William Ahrens	Pump	IR	2.29	04/02/2008	A 18579		*
<u>Sardine Creek, Trib To</u> S: 23 T: 3 R: 15E Richardson Kurt A Kechely Revocable Trust	Kechely Reservoir	ST	50AF	02/01/2007	A 18440		*

Division No. 2A Loup River

Source Location Appropriator	Carrier Gage	Use	Grant in CFS/AF	Date of Priority	Docket/ App. Number	Annota.	FT. NT.
<u>Loup River, South, Trib. To</u> S: 31 T: 15 R: 10W Howard Harold Rickertsen	Rickertsen Reservoir	ST	16.40AF	01/28/2008	A 18565		*
<u>Calf Creek</u> S: 6 T: 25 R: 26W Cherry Jon L Neiman Trust	Nieman WRP Reservoir	ST	85.40AF	08/06/2008	A 18607		*
<u>Loup River, North</u> S: 9 T: 23 R: 23W Blaine Marilyn Rhoades	Pump	IR	2.29	10/23/2007	A 18548		*
<u>Oeltjen Reservoir</u> S: 14 T: 15 R: 11W Howard Anton Oeltjen	Pump	SO	2.88AF	09/18/2008	A 18614		*

Division No. 2B Elkhorn River and Salt Creek

Source Location Appropriator	Carrier Gage	Use	Grant in CFS/AF	Date of Priority	Docket/ App. Number	Annota.	FT. NT.
<u>Elkhorn River, Trib. To</u> S: 2 T: 23 R: 1W Madison James Pofahl	Pofahl Oxbow Lake	ST	39.30AF	12/27/2000	A 17941		&*
<u>Pohfahl Oxbow Lake</u> S: 2 T: 23 R: 1W Madison James Pofahl	Pump	SI	39.30AF	12/27/2000	A 17942	A-17845	&*

Pending Surface Water Rights Data
Pending Claims, Applications, and Appropriations in Downstream Order
Division No. 2B Elkhorn River and Salt Creek

Source Location Appropriator	Carrier Gage	Use	Grant in CFS/AF	Date of Priority	Docket/ App. Number	Annota.	FT. NT.
<u>Willow Creek Reservoir</u> S: 5 T: 25 R: 2W Pierce Western Engineering Co Inc	Pump	MF	4.00AF	08/01/2008	A 18606		@*
<u>Sand Creek</u> S: 11 T: 22 R: 2E Stanton Mike Wilke	Wilke Recreation Dam 1	ST	30.00AF	12/19/2007	A 18561		*
<u>Humbug Creek</u> S: 28 T: 24 R: 3E Stanton Todd A & Scott J Broekemeier	Pump	IR	1.14	05/06/2008	A 18592		*
<u>Elkhorn River, Trib. To</u> S: 26 T: 23 R: 3E Stanton John Goeller	Goeller Recreation Res	ST	200.00AF	07/14/2008	A 18601		*
<u>Logan Creek, Trib. To</u> S: 21 T: 27 R: 5E Dixon Harvey Anderson	Pump	IR	1.70	04/21/2000	A 17847		*
<u>Dry Creek, Trib. To</u> S: 14 T: 21 R: 7E Cuming Joe Et Al Anderson	Anderson & Sons Reservoir	ST	27.60AF	05/16/2008	A 18596		*
<u>Maple Creek, East Fork</u> S: 22 T: 19 R: 4E Colfax Larry J Strudl	Pump	IR	1.36	12/11/2007	A 18558		*
<u>Bell Creek</u> S: 24 T: 18 R: 9E Washington Milt Hilgenkamp	Pump	IR	1.60	09/04/2008	A 18613		*
<u>Middle Creek, North Branch, Trib. To</u> S: 30 T: 11 R: 5E Lancaster Lower Platte South Natural Resources District	Piening Dam	ST	67.87AF	04/09/2008	A 18587	A-18353	*
<u>Middle Creek, South Branch, Trib. To</u> S: 10 T: 10 R: 9E Seward Seward County Road Department	168th & Pioneers Road Res	ST	29.30AF	11/13/2007	A 18552		*
<u>Oak Creek</u> S: 34 T: 12 R: 5E Lancaster Carl & Diane Johnson	Pump	IR	.15	07/21/2008	A 18603		*
<u>Salt Creek, Little, Trib. To</u> S: 18 T: 11 R: 7E Kearney James D Peterson	James D Peterson Lake	ST	300.00AF	05/16/2008	A 18597		*

Pending Surface Water Rights Data
Pending Claims, Applications, and Appropriations in Downstream Order
Division No. 2B Elkhorn River and Salt Creek

Source Location Appropriator	Carrier Gage	Use	Grant in CFS/AF	Date of Priority	Docket/ App. Number	Annota.	FT. NT.
<u>Stevens Creek, Trib. To</u>							
S: 24 T: 10 R: 7E Lancaster Lower Platte South Natural Resources District	Waterford Estates Lake	SS	147.70AF	10/24/2008	A 18616	A-18306	*
<u>Callahan Creek</u>							
S: 36 T: 12 R: 9E Cass Jesse and Carol Boller	Pump	IR	.29	02/12/2008	A 18568		*
<u>Cedar Creek, Trib. To</u>							
S: 9 T: 11 R: 12E Cass Kenneth Ahrens	Pump	IR	2.29	04/02/2008	A 18581		*
<u>Zwiebel Creek</u>							
S: 30 T: 13 R: 13E Sarpy Michael & Nora Sandine	Pump	DO	.03	04/09/2008	A 18588		*
<u>Four Mile Creek</u>							
S: 8 T: 8 R: 11E Cass Kenneth Ahrens	Pump	IR	2.29	04/02/2008	A 18580		*
S: 17 T: 11 R: 13E Cass Kenneth Ahrens	Pump	IR	2.29	04/02/2008	A 18582		*

Division No. 2C Niobrara River

Source Location Appropriator	Carrier Gage	Use	Grant in CFS/AF	Date of Priority	Docket/ App. Number	Annota.	FT. NT.
<u>Gordon Creek</u>							
S: 24 T: 31 R: 29W Cherry Gordon Valley Ranch Co	Pump	IR	1.89	04/19/2007	A 18506		*
S: 7 T: 31 R: 28W Cherry Gordon Valley Ranch Co	Pump	IR	.93	05/02/2007	A 18509		*
<u>Niobrara River</u>							
S: 32 T: 30 R: 44W Sheridan Leroy H & Joyce L Tiensvold	Pump	IR	2.29	04/18/2007	A 18505		*
S: 5 T: 33 R: 13W Boyd Todd Muck	Pump	IR	2.80	04/09/2007	A 18499		*
<u>Walker Lake</u>							
S: 33 T: 35 R: 35W Cherry Bruce L Simmons	Walker Lake	ST	186.25AF	04/25/2007	A 18507	A-18495	*
Bruce L Simmons	Pump	SO	186.25AF	03/28/2007	A 18495	A-18507	*
<u>Mile Board Drainage Ditch</u>							
S: 21 T: 35 R: 35W Cherry Bruce L Simmons	Winslow Lake	ST	328.95AF	04/25/2007	A 18508	A-18496	*

Pending Surface Water Rights Data
Pending Claims, Applications, and Appropriations in Downstream Order
Division No. 2C Niobrara River

Source Location Appropriator	Carrier Gage	Use	Grant in CFS/AF	Date of Priority	Docket/ App. Number	Annota.	FT. NT.
<u>Winslow Lake</u> S: 28 T: 35 R: 35W Cherry Bruce L Simmons	Pump	SO	2.00	03/28/2007	A 18496	A-18508	*
<u>Medicine Creek</u> S: 29 T: 33 R: 33W Cherry Jack Bond	Pump	IR	5.14	03/05/2007	A 18482		*
<u>Niobrara River, Trib. To</u> S: 28 T: 33 R: 33W Cherry Jack Bond	Pump	IR	1.57	02/15/2007	A 18452		*
Jack Bond	Pump	IR	1.57	02/15/2007	A 18453		*
<u>McCann Creek</u> S: 32 T: 33 R: 31W Cherry Jack Bond	Pump	IR	1.07	02/15/2007	A 18449		*
<u>Niobrara River, Trib. To</u> S: 32 T: 33 R: 31W Cherry Jack Bond	Pump gpc Pump	IR	1.07	02/15/2007	A 18450		*
Jack Bond	Pump	IR	1.07	02/15/2007	A 18451		*
<u>Niobrara River</u> S: 26 T: 33 R: 29W Cherry Neale E Perrett	Pump	DO	.01	05/30/2007	A 18517		*
S: 25 T: 33 R: 29W Cherry Dan & Colleen Moosman	Pump	IR	1.07	06/19/2007	A 18518		*
<u>Minnechaduza Creek</u> S: 30 T: 34 R: 27W Cherry Nebraska Game & Parks Commission	Pipeline	FC	98.00AF	09/07/2007	A 18535		*
<u>Niobrara River</u> S: 22 T: 34 R: 26W Cherry Lee M Simmons	Pump	IR	.74	03/02/2007	A 18481		*
Lee M Simmons	Pump	IR	.69	02/20/2007	A 18457		*
S: 7 T: 33 R: 15W Boyd William A Hobbs	Pump	IR	27.80	02/13/2007	A 18444		*
<u>Cedar Gulch</u> S: 14 T: 32 R: 16W Holt Edgar J Tunender	Pump	IR	.86	05/29/2007	A 18516		*
<u>Niobrara River</u> S: 3 T: 33 R: 15W Boyd Frank R Krejci	Pump	IR	22.86	02/15/2007	A 18446		*
<u>Oak Creek</u> S: 26 T: 34 R: 17W Keya Paha Thomas G Higgins	Pump	IR	1.71	02/22/2007	A 18461		*

Pending Surface Water Rights Data
Pending Claims, Applications, and Appropriations in Downstream Order
Division No. 2C Niobrara River

Source Location Appropriator	Carrier Gage	Use	Grant in CFS/AF	Date of Priority	Docket/ App. Number	Annota.	FT. NT.
<u>Kibby Reservoir</u>							
S: 21 T: 34 R: 16W Boyd Scott Land and Cattle LLC	Pump	SI	15.00AF	03/27/2007	A 18493		*
<u>Keya Paha River</u>							
S: 21 T: 34 R: 16W Boyd Scott Land and Cattle LLC	Pump	IR	.98	03/27/2007	A 18494		*
<u>Williamson Irrigation Reservoir</u>							
S: 19 T: 34 R: 14W Boyd Carl Williamson	Pump	SO	27.30AF	11/30/2007	A 18556		*
<u>Keya Paha River, Trib. To</u>							
S: 19 T: 34 R: 14W Boyd Carl Williamson	Williamson Irrigation Res	ST	27.30AF	11/30/2007	A 18555		*
<u>Sandy Creek, Big</u>							
S: 20 T: 33 R: 14W Holt Frank R Krejci	Pump	IR	9.14	02/15/2007	A 18447		*
S: 13 T: 33 R: 14W Holt Gerard J Keating	Pump	IR	2.86	05/29/2007	A 18515		*
<u>Niobrara River, Trib. To</u>							
S: 5 T: 33 R: 13W Boyd Tim Reiser	Pump	IR	2.29	04/03/2007	A 18498		*
Tim Reiser	Reiser Reservoir	ST	150.00AF	03/05/2007	A 18483		*
<u>Niobrara River</u>							
S: 30 T: 33 R: 11W Holt Nebraska Public Power District	Northern Nebraska Plant No. 1	SP	425.00	04/16/2007	A 18503		*

Division No. 2D White River and White Clay Creek

Source Location Appropriator	Carrier Gage	Use	Grant in CFS/AF	Date of Priority	Docket/ App. Number	Annota.	FT. NT.
<u>Dead Horse Creek</u>							
S: 17 T: 32 R: 49W Dawes Ray Grantham	Pipeline	PR	200.00	02/26/2001	A 17958		*
<u>Chadron Reservoir No 2</u>							
S: 18 T: 32 R: 48W Dawes City of Chadron	Pump	SO	143.00AF	12/14/2007	A 18560		*

Pending Surface Water Rights Data
Pending Claims, Applications, and Appropriations in Downstream Order
Division No. 2F Upper Missouri River and Tributaries

Source Location Appropriator	Carrier Gage	Use	Grant in CFS/AF	Date of Priority	Docket/ App. Number	Annota.	FT. NT.
<u>Whiskey Creek, Trib. To</u> S: 10 T: 34 R: 11W Boyd David J & Sarah J Anderson	Anderson Reservoir	ST	37.1AF	01/28/2008	A 18639		*
<u>Weigand Creek, Trib to</u> S: 13 T: 32 R: 3W Knox Ray Poppe	Poppe Reservoir	SS	17.62AF	12/01/2008	A 18618	A-18545	*
<u>Missouri River</u> S: 1 T: 33 R: 1W Cedar TransCanada Keystone Pipeline L P	Pump	MF	.67	05/21/2008	A 18598		*

Nebraska Department of Natural Resources Cancellations and Dismissals

From 1/1/2007, To 12/31/2008

Excludes Applications with status of Voided, Received and Filing Not Accepted

Water Div	Source	Use	Grant Canceled		Tot Acres Canceled	Canceled Date	App Number	Annot	Footnote
1A									
	North Platte River	IR	-14.47	CFS	-1013.10	01/25/2007	A 660		K
	Pathfinder Reservoir	SI	-	CFS	-1013.10	01/25/2007	A 768	A-660	K
	Strever Creek	IR	-0.56	CFS	-39.00	10/23/2008	A 1772		L
	Strever Creek	IR	-1.10	CFS	-77.30	10/23/2008	A 1773		L
	Buffalo Creek	IR	-1.56	CFS	-109.40	10/23/2008	A 1959		L
	Strever Creek	IR	-1.30	CFS	-91.00	10/23/2008	A 2049	D-624	L I
	Strever Creek	IR	-1.03	CFS	-72.00	10/23/2008	A 2202		L
	Platte River	IU	-	CFS	-74.00	07/09/2007	A 3716	U-4	K
	Sutherland Reservoir	UI	-	AF	-74.00	07/09/2007	A 3717	A-3716,U4	K
	Strever Creek	IR	-0.36	CFS	-38.20	10/23/2008	A 5145		L
	Buffalo Creek	IR	-1.16	CFS	-81.00	10/23/2008	A 13174		L
	Strever Creek	IR	-1.76	CFS	-123.00	10/23/2008	A 14333	R T-918	L # }
	Buffalo Creek	IR	-0.37	CFS	-26.00	10/23/2008	A 14333		L
	Strever Creek, Trib. To	IR	-0.32	CFS	-20.44	10/23/2008	A 15448		L
	Kingsley Reservoir	MF	-7.00	AF	-	06/08/2007	A 18400		@ L
Total Acres Cancelled in 1-A					-2851.54				
1B									
	Cottonwood Creek, Little	IR	-0.80	CFS	-109.40	06/07/2007	A 1647	T-1069	K
	Republican River	IR	-0.87	CFS	-118.10	10/11/2007	A 4222	R P-385, T-1303	K
	Cottonwood Creek, Little	IR	-0.17	CFS	-109.40	06/07/2007	A 4445	T-1070	K D
	Frenchman River	IR	-0.55	CFS	-41.40	04/23/2007	A 6054	T-1220	L
	Sappa Creek	IR	-0.08	CFS	-5.40	06/07/2007	A 10803		K
	Rock Creek, Trib. To	ST	-20.37	AF	-	01/28/2008	A 12440	A	L
	Rock Creek, Trib. To	ST	-1.06	AF	-	01/28/2008	A 12440	C	L
	Rock Creek	ST	-2.83	AF	-	01/28/2008	A 12440	B	L
	Rock Creek, Trib. To	ST	-13.60	AF	-	01/28/2008	A 12441		L
	Rock Creek, Trib. To	ST	-1.53	AF	-	01/28/2008	A 12442		L
	Rock Creek, Trib. To	ST	-0.49	AF	-	01/25/2008	A 12445		L
	Turkey Creek	MF	-10.00	AF	-	03/28/2008	A 18425		@ L
Total Acres Cancelled in 1-B					-383.70				
1C									
	Sandy Creek, Big, South Fork	IR	-1.14	CFS	-80.00	11/28/2007	A 9882		L &
	Sandy Creek, Big, Trib. To	ST	-31.70	AF	0.00	01/11/2007	A 12807		L

099

Nebraska Department of Natural Resources Cancellations and Dismissals

From 1/1/2007, To 12/31/2008

Excludes Applications with status of Voided, Received and Filing Not Accepted

Water Div	Source	Use	Grant Canceled	Tot Acres Canceled	Canceled Date	App Number	Annot	Footnote
1C								
	Christensen Reservoir	SO	-49.30 AF	-38.00	11/30/2007	A 12953		L
	Christensen Reservoir	SO	0.00 AF	-16.00	10/05/2007	A 12953		L
	Dry Creek, Trib. To	IR	-0.71 CFS	-50.00	01/11/2008	A 13092		L
	Boyd Jones Reservoir	SI	- AF	-47.00	08/14/2007	A 15200	A-4028	L
	Boyd Jones Reservoir	SO	0.00 AF	-37.00	08/14/2007	A 15200		K
	Christensen Reservoir	SO	-65.30 AF	-70.00	10/23/2008	A 18176		J
	Blue River, Little	IR	-1.00 CFS	-70.60	11/28/2008	A 18294		K
	Elk Creek	MF	-6.60 CFS		06/19/2008	A 18464		@ L
	Elk Creek, Trib. To	MF	-6.60 CFS		06/19/2008	A 18465		@ L
	Spring Creek	MF	-6.60 CFS		06/19/2008	A 18466		@ L
	Blue River, Little, Trib. To	MF	-6.60 CFS		06/19/2008	A 18467		@ L
	Buckley Creek	MF	-6.60 CFS		06/19/2008	A 18468		@ L
	Buckley Creek, Trib. To	MF	-6.60 CFS		06/19/2008	A 18469		@ L
	Rose Creek	MF	-6.60 CFS		09/07/2008	A 18470		@ L
	Rose Creek	MF	-6.60 CFS		06/19/2008	A 18471		@ L
	Rose Creek	MF	-6.60 CFS		06/19/2008	A 18472		@ L
	Dry Branch	MF	-6.60 CFS		09/07/2008	A 18473		@ L
	Dry Branch, Trib. To	MF	-6.60 CFS		09/07/2008	A 18474		@ L
	Rose Creek, Trib. To	MF	-6.60 CFS		09/07/2008	A 18475		@ L
	Cole Creek	MF	-6.60 CFS		08/14/2008	A 18476		@ L
	Blue River, Little	MF	-6.60 CFS		08/24/2008	A 18477		@ L
	Blue River, Little, Trib. To	MF	-6.60 CFS		08/14/2008	A 18478		@ L
	Blue River, Little, Trib. To	MF	-6.60 CFS		09/07/2008	A 18479		@ L
	Horseshoe Creek	MF	-6.68 CFS		11/24/2008	A 18480		J

Total Acres Cancelled in 1-C -408.60

1D								
	Blue River, Big	IR	-0.02 CFS	-3.00	02/26/2007	A 4678	T-1285	K
	Blue River, Big, West Fork	IR	-0.04 CFS	-5.00	01/22/2008	A 5137 C		L
	Blue River, Big, West Fork	IR	-0.03 CFS	-4.00	01/22/2008	A 5137 D		L
	Blue River, Big, West Fork	IR	-0.02 CFS	-3.00	04/30/2007	A 7304		K
	Turkey Creek	IR	-0.05 CFS	-6.60	02/08/2007	A 8427	REL-1944	K
	Blue River, Big	IR	-0.09 CFS	-6.50	09/12/2007	A 8850		K
	Blue River, Big, West Fork	IR	-0.01 CFS	-1.50	08/25/2008	A 9438 A	A-4633	K
	Blue River, Big	IR	-0.69 CFS	-48.00	10/21/2008	A 10496 A	R	RLP-1450 L
	Swan Creek, South Fork	IR	-0.40 CFS	-28.00	01/21/2008	A 10520 A		L
	Blue River, Big	IR	-0.06 CFS	-3.90	11/28/2007	A 10845 C		L
	Cub Creek	IR	-0.04 CFS	-3.00	03/06/2008	A 11955 B		L
	Cub Creek	IR	-1.77 CFS	-124.00	03/06/2008	A 11955 C		L
	Cub Creek, Trib. To	IR	-0.33 CFS	-23.00	09/12/2007	A 12063		& L
	Lincoln Creek, Trib. To	IR	-0.03 CFS	-2.40	01/22/2008	A 12135 D		L

Nebraska Department of Natural Resources Cancellations and Dismissals

From 1/1/2007, To 12/31/2008

Excludes Applications with status of Voided, Received and Filing Not Accepted

Water Div	Source	Use	Grant Canceled	Tot Acres Canceled	Canceled Date	App Number	Annot	Footnote
1D								
	Lincoln Creek, Trib. To	IR	-0.07 CFS	-5.20	01/22/2008	A 12135 C		L
	Beaver Creek	IR	-0.40 CFS	-28.00	01/21/2008	A 12249		L &
	Beaver Creek, Trib. To	IR	-0.07 CFS	-5.00	02/18/2008	A 12309		L &
	Blue River, Big	IR	-0.47 CFS	-33.00	02/26/2007	A 12314		L
	Blue River, Big	IR	-0.02 CFS	-3.00	02/26/2007	A 12316	A-4678, T-1286	D K
	Beaver Creek	IR	-0.99 CFS	-69.00	01/21/2008	A 12603 B		L
	Blue River, Big	IR	-0.83 CFS	-58.00	10/21/2008	A 13136 R	RLP-1451	L
	School Creek, Trib. To	IR	-1.13 CFS	-79.00	10/30/2008	A 13431		L &
	Blue River, Big, West Fork	IR	-0.03 CFS	-4.00	01/22/2008	A 13548 E	A-5137	L
	Blue River, Big, West Fork	IR	-0.04 CFS	-5.00	01/22/2008	A 13548 D	A-5137	L
	Blue River, Big, West Fork	IR	-0.84 CFS	-59.00	01/22/2008	A 13548 F		L
	Mud Creek Reservoir 2-D	SO	-40.20 AF	-194.00	08/26/2008	A 14553	A-10388	L
	Korgan Reservoir	SO	-21.79 AF	-154.00	10/22/2008	A 15372 B		L
	Big Indian Creek Reservoir 7-A	SO	-15.00 AF	-14.30	06/07/2007	A 15375		K
	Beaver Creek	IR	-0.10 CFS	-7.00	01/22/2008	A 16721 B		L
	Big Indian Creek Reservoir 7-A	SO	-75.00 AF	-72.00	06/07/2007	A 18089		L
	Lottman-Carpenter Reservoir	SO	-21.90 AF	-23.00	06/07/2007	A 18159	A-18158	L
	Blue River, Big, West Fork	IR	-0.23 CFS	-16.30	09/08/2008	A 18204		K
	Blue River, Big	IR	-0.68 CFS	-47.90	05/21/2008	A 18257		K
	Beckler South	SI	-143.70 AF	-47.90	11/24/2008	A 18262	A-18257	L
	Blue River, Big	IR	-0.42 CFS	-51.20	05/21/2008	A 18268		K
	Bear-Pierce-Cedar Creek Res. 8-3	SO	-43.20 AF	-43.20	05/21/2008	A 18295	A-13705	L
	Lincoln Creek, Trib. To	ST	-44.80 AF		02/26/2007	A 18403		J
	Briggs Reuse Pit	SO	-44.80 AF	-241.00	02/22/2007	A 18404		J
	Reinsch Reservoir	SO	- AF	-50.00	02/08/2007	A 18412		J
	Turkey Creek, Trib. To	ST	-267.80 AF		06/17/2008	A 18430		L
	Turkey Creek, Trib. To	ST	-638.00 AF		11/24/2008	A 18559		L
Total Acres Cancelled in 1-D				-1571.90				
1F								
	Weeping Water Creek	IR	-1.02 CFS	-71.40	03/06/2008	A 13751 E		L
	Middle Big Nemaha Reservoir 88	SI	-75.00 AF	-112.00	08/26/2008	A 18164		L
	Nemaha River, Big, North Fork, Trib. To	ST	-26.10 AF		08/22/2008	A 18484		L
	Muddy Creek, Trib. To	ST	-9.20 AF		03/18/2008	A 18485		L
	Spring Creek Reservoir 9-3	SO	-46.70 AF	-78.00	09/17/2008	A 18522	A-14836	L
Total Acres Cancelled in 1-F				-261.40				
2A								
	Calamus River	IR	-0.83 CFS	-87.00	02/29/2008	A 2178	T-630	L
	Loup River, North	IR	-0.46 CFS	-69.00	10/22/2008	A 2790	T-723	L
	Mud (Beaver) Creek	IR	-0.03 CFS	-4.40	03/18/2008	A 2794 C		L
	Calamus River	IR	-0.11 CFS	-87.00	02/29/2008	A 2808	A-2178	L D

Nebraska Department of Natural Resources Cancellations and Dismissals

From 1/1/2007, To 12/31/2008

Excludes Applications with status of Voided, Received and Filing Not Accepted

Water Div	Source	Use	Grant Canceled	Tot Acres Canceled	Canceled Date	App Number	Annot	Footnote
2A	Beaver Creek	IR	-0.04 CFS	-9.20	04/30/2007	A 2893 B	T-435	K
	Cedar River	IR	-0.15 CFS	-20.00	07/28/2008	A 3654		L
	Victoria Creek	IR	-1.16 CFS	-127.60	08/18/2008	A 4377 A		L
	Victoria Creek	IR	-0.18 CFS	-19.90	08/15/2008	A 4377 B		L
	Loup River, North	IR	-0.05 CFS	-6.60	10/02/2008	A 5198 B		L
	Loup River, North	IR	-0.02 CFS	-3.20	10/02/2008	A 5198 A		K
	Loup River, North	IR	-0.34 CFS	-45.30	10/06/2008	A 6280 B		L
	Loup River, North	IR	-0.10 CFS	-13.00	10/06/2008	A 6280 A		K
	Calamus River	IR	-0.30 CFS	-87.00	02/29/2008	A 6978	A-2178	L D
	Cedar River	IR	-0.58 CFS	-81.00	08/15/2008	A 7970		L
	Loup River	IR	-0.01 CFS	-0.49	07/28/2008	A 8242 D		L
	Looking Glass Creek	IR	-0.14 CFS	-10.00	06/13/2008	A 8727		L
	Loup River, North	IR	-0.10 CFS	-16.20	10/27/2008	A 10246 A		K
	Loup River, North	IR	-0.36 CFS	-51.90	10/06/2008	A 10246 B		L
	Loup River	IR	-1.11 CFS	-77.80	08/15/2008	A 11787		L
	Loup River, Middle	IR	-0.12 CFS	-8.30	09/19/2008	A 12186 C		L
	Turtle Creek, South Branch, Trib. To	IR	-0.81 CFS	-57.00	07/16/2008	A 12690		L
	Loup River, South	IR	-0.41 CFS	-29.00	06/12/2008	A 13105 C		L
	Turkey Creek	IR	-0.09 CFS	-6.30	10/17/2008	A 13515	T-996	K
	Loup River, North	IR	-0.51 CFS	-35.80	05/16/2008	A 15608		K
	Munson Creek	IR	-0.57 CFS	-39.90	06/12/2008	A 15802 B		L
	Munson Creek	IR	-0.65 CFS	-45.30	06/12/2008	A 15802 C		L
	Turkey Creek, Trib. To	ST	-1.50 AF		10/06/2008	A 15893	A-15952	L
	Tara Reservoir, South	SI	- AF	-163.00	10/06/2008	A 15952	A-15720	L
	Loup River, Middle	IR	-0.21 CFS	-15.00	10/17/2008	A 16206		L
	Oak Creek	IR	-0.29 CFS	-20.00	10/17/2008	A 16635		K
	Cedar River	IR	-0.47 CFS	-33.40	04/28/2008	A 17361		K
	Cow Creek, Trib. To	IR	-0.23 CFS	-16.00	10/17/2008	A 17437	T-748	L
	Loup River, South	IR	-0.73 CFS	-51.00	12/05/2008	A 17601		L
	Beaver Creek	IR	-0.09 CFS	-9.20	04/30/2007	A 17723 B	A-2893B	D K
	Loup River, North	IR	-0.53 CFS	-69.00	10/22/2008	A 17729	A-2790	L D
	Turkey Creek	IR	-0.70 CFS	-49.00	10/17/2008	A 17749	A-2778	J
	Cedar River	IR	-0.58 CFS	-81.00	08/15/2008	A 17899	A-7970	L
	Dane Creek	IR	-0.33 CFS	-23.00	03/27/2008	A 18205		L
	Bone Creek	MF	-0.46 CFS		11/24/2008	A 18267		L
	Calf Creek	ST	-85.40 AF		08/14/2007	A 18312		L
	Oak Creek, Trib. To	IR	-1.57 CFS	-110.00	10/17/2008	A 18372		J
	Loup River, Middle	MF	-1.00 CFS		10/25/2008	A 18519		@ L
	Loup River, Middle	MF	-0.67 CFS		10/25/2008	A 18527		@ L
	Loup River, Middle	MF	-1.00 CFS		10/25/2008	A 18533		@ L
	Dismal River	MF	-0.37 AF		04/27/2008	A 18562		@ L

Total Acres Cancelled in 2-A

-1677.79

Nebraska Department of Natural Resources Cancellations and Dismissals

From 1/1/2007, To 12/31/2008

Excludes Applications with status of Voided, Received and Filing Not Accepted

Water Div	Source	Use	Grant Canceled	Tot Acres Canceled	Canceled Date	App Number	Annot	Footnote
2B								
	Sand Creek	IR	-0.29 CFS	-20.00	05/22/2007	A 8743		L
	Sand Creek	IR	-0.09 CFS	-6.20	05/22/2007	A 8947		L
	Dee Creek	IR	-0.07 CFS	-4.90	01/25/2007	A 9287		K
	Salt Creek, East Branch, Trib. To	IR	-0.31 CFS	-21.40	03/18/2008	A 12507	C	L
	Elkhorn River	IR	-1.59 CFS	-111.00	08/22/2008	A 12512		L
	Clark Creek	IR	-0.60 CFS	-43.00	08/22/2008	A 13795	EXT-1437	K
	Sand Creek	IR	-4.00 CFS	-280.00	05/22/2007	A 13931		L
	Wahoo Creek, North Fork	IR	-1.08 CFS	-75.50	03/17/2008	A 14364	C	L
	Kuzelka Reservoir No. 2	SO	0.00 AF	-1.40	08/25/2008	A 15036	B	L
	Kuzelka Reservoir No. 2	SO	0.00 AF	-61.80	08/25/2008	A 15036	A	L
	Elkhorn River	IR	-0.26 CFS	-18.00	03/18/2008	A 15869	B	L
	Bates Branch	IR	-0.06 CFS	-4.50	02/08/2007	A 16694		L
	Oak Creek, Trib. To	ST	-182.30 AF	0.00	03/28/2007	A 18153		L
	Sand Creek	IR	-8.93 CFS	-625.00	09/07/2007	A 18157		K
	Wahoo Creek	IR	-0.71 CFS	-50.00	11/28/2007	A 18195		L
	Pebble Creek	MF	-1.78 CFS		10/22/2008	A 18324		L
	Maple Creek, West Fork	ST	-1,178.7 AF		05/05/2008	A 18344		L
	Middle Creek, North Branch, Trib. To	ST	-67.89 AF		02/29/2008	A 18353	A-18587 reapp	L 1
	Oak Creek	MF	-3.38 AF		07/31/2007	A 18406		L
	Oak Creek, Trib. To	ST	-87.20 AF		08/26/2008	A 18488		L
	Camp Creek	MF	-1.11 CFS		07/09/2008	A 18510		L

Total Acres Cancelled in 2-B -1322.70

2C

	Laughing Water Creek	IR	-0.68 CFS	-67.80	06/12/2008	A 3320		L
	Niobrara River	IR	-1.00 CFS	-114.50	10/22/2008	A 6799		L
	Minnehaduzza Creek	IR	-0.02 CFS	-2.00	08/15/2008	A 7499	B	L
	Niobrara River	IR	-2.10 CFS	-220.20	06/12/2008	A 7612		L
	Ash Creek	IR	-2.26 CFS	-158.30	06/10/2008	A 11315		L
	Ash Creek	IR	-0.80 CFS	-56.00	09/25/2008	A 11349		L
	Minnehaduzza Creek	IR	-0.09 CFS	-6.00	10/21/2008	A 11409		L
	Sandy Creek, Big, Trib. To	IR	-0.57 CFS	-40.00	01/28/2008	A 11809		L
	Niobrara River	IR	-3.22 CFS	-225.70	06/12/2008	A 13240		L
	Schlegel Creek	IR	-1.29 CFS	-90.00	07/16/2008	A 13256		L
	Niobrara River	IR	-1.32 CFS	-96.80	10/16/2008	A 13556		K
	Bone Creek	IR	-0.02 CFS	-1.40	10/30/2007	A 14024	D	L
	Bone Creek	IR	-0.10 CFS	-7.30	01/28/2008	A 14024	A	L
	Bone Creek	IR	-0.39 CFS	-27.30	01/28/2008	A 14024	B	L

Nebraska Department of Natural Resources Cancellations and Dismissals

From 1/1/2007, To 12/31/2008

Excludes Applications with status of Voided, Received and Filing Not Accepted

Water		Use	Grant		Tot Acres	Canceled	App			Footnote
Div	Source		Canceled		Canceled	Date	Number	Annot		
	Bone Creek	IR	-0.12	CFS	-8.30	01/28/2008	A 14024	C		L
	Niobrara River	IR	-7.43	CFS	-520.00	06/12/2008	A 14276			L
	Bear Creek, Trib. To	IR	-0.12	CFS	-8.07	06/19/2008	A 15437			L
	Brush Creek	IR	-0.07	CFS	-4.70	11/24/2008	A 15758			K
	Brush Creek	IR	-0.24	CFS	-16.80	11/24/2008	A 16020			L
	Niobrara River	IR	-0.30	CFS	-21.90	03/27/2008	A 18252			K
	Niobrara River	IR	-6.29	CFS	-440.00	06/13/2008	A 18303			L
	Bear Creek	IR	-2.29	CFS	-160.00	06/13/2008	A 18304			L
	Crappie Lake	SI	-9.21	AF	-75.00	03/28/2007	A 18334	A-18030D		J
	Eagle Creek	DO	-0.03	CFS	-2.00	03/14/2007	A 18371			J
	Medicine Creek	IR	-22.29	CFS	-1560.00	08/09/2007	A 18448			J
Total Acres Cancelled in 2-C					-3930.07					
2D										
	Lundy Reservoir	SO	-267.00	AF	-181.00	10/02/2008	A 6697			L
Total Acres Cancelled in 2-D					-181.00					
2F										
	Missouri River	IR	-0.37	CFS	-25.60	03/18/2008	D 1069			L
	Papillion Creek, West, Trib. To	ST	-9.20	AF	0.00	03/14/2007	A 12857			K #
	Bazile Creek, West	IR	-1.26	CFS	-88.00	02/08/2007	A 18296			J
	Bazile Creek, West	IR	-2.53	CFS	-177.00	02/26/2007	A 18427			J
	Boxelder Creek, Trib. To	ST	-11.20	AF	0.00	09/12/2007	A 18454			J
	Silver Creek, Trib. To	ST	-345.00	AF		10/22/2008	A 18521			L
Total Acres Cancelled in 2-F					-290.60					
Total Acres Cancelled All Water Divisions					-12879.30					

PERMITS TO CONDUCT WATER IN A STREAM

APPROPRIATOR	PERMIT NUMBER	APPROPRIATION NUMBER	SOURCE	CANAL	STREAM	POINT OF DISCHARGE	POINT OF WITHDRAWAL
Alliance Irrigation District	C-1	A-1429	Red Willow Creek	Alliance Canal	Camp Clark Seep	NE ¹ / ₄ NE ¹ / ₄ S9 T20 R51W 1.10 cfs	SW ¹ / ₄ NE ¹ / ₄ S9 T20 R51W
Minatare Mutual Canal Company	C-2 ^{1,2}	D-919	North Platte River	Minatare Canal	Minatare Drain	SW ¹ / ₄ SW ¹ / ₄ S31 T22 R53W 1.33 cfs	N ¹ / ₂ NE ¹ / ₄ S9 T21 R53W
Gering Irrigation District	C-3 ¹	A-365R	North Platte River	Mitchell-Gering Canal	Melbeta Creek	NE ¹ / ₄ SW ¹ / ₄ S36 T21 R54W 1.51 cfs	SW ¹ / ₄ SE ¹ / ₄ S24 T21 R54W
Nebraska Public Power District	C-4 ¹	D-624R	Platte River	Dawson County Canal	Strever (Spring) Creek	SE ¹ / ₄ SE ¹ / ₄ S20 T9 R20W 0.71 cfs	SW ¹ / ₄ NE ¹ / ₄ S35 T9 R20W
Nebraska Public Power District	C-5 ^{1,3}	D-622 A-2145 D-624R A-2726 A-2039	Platte River	Dawson County Canal	Strever (Spring) Creek	SE ¹ / ₄ NW ¹ / ₄ S5 T10 R22W 20.00 cfs	NE ¹ / ₄ SE ¹ / ₄ S4 T9 R21W
Alliance Irrigation District	C-6 ¹	A-1429	Red Willow Creek	Alliance Canal	Camp Clark Seep	NE ¹ / ₄ NE ¹ / ₄ S9 T20 R51W 0.40 cfs	SW ¹ / ₄ NE ¹ / ₄ S9 T20 R51W
Pioneer Irrigation District	C-7	D-1025	North Fork Republican River	Haigler-Pioneer Canal	Dry Draw	NE ¹ / ₄ SW ¹ / ₄ S25 T1 R42W 1.54 cfs	NE ¹ / ₄ NW ¹ / ₄ S36 T1 R42W
Gering-Ft. Laramie Irrigation District	C-8 ¹	A-768	North Platte River	Ft. Laramie Canal	Gooseneck Creek	SE ¹ / ₄ NW ¹ / ₄ S21 T21 R54W 0.27 cfs	NW ¹ / ₄ NW ¹ / ₄ S21 T21 R54W

PERMITS TO CONDUCT WATER IN A STREAM

APPROPRIATOR	PERMIT NUMBER	APPROPRIATION NUMBER	SOURCE	CANAL	STREAM	POINT OF DISCHARGE	POINT OF WITHDRAWAL
Duane Wildy	C-10 ¹	A-2566R A-10686	Niobrara River	Potmesil Canal	Niobrara River	SE ¹ / ₄ NW ¹ / ₄ S26 T29 R48W 8.83 cfs	NW ¹ / ₄ SW ¹ / ₄ S30 T29 R47W
John Fehrs	C-11 ¹	G-046433	Groundwater	Pipe	Tributary to Timber Creek	NE ¹ / ₄ NE ¹ / ₄ S34 T17 R7W Release at 500 gpm	SW ¹ / ₄ SE ¹ / ₄ S27 T17 R7W Divert max. of 450 gpm
Central Nebraska Public Power & Irrigation District	C-13 ⁶	A-2355 A-10280 A-3476 A-10281 A-9673 A-10282	Platte River & Kingsley Reservoir	Tri-County Canal	Tributary to Dry Creek	SE ¹ / ₄ NW ¹ / ₄ S26 T7 R16W Release at 1.64 cfs	SW ¹ / ₄ NW ¹ / ₄ S25 T7 R16W Divert max. of 1.51 cfs
Biehl-Sander-Biehl, Inc.	C-15 ^{1,6}	G-013524 G-095705	Groundwater	Pipe	Buffalo Creek	NW ¹ / ₄ SE ¹ / ₄ and SW ¹ / ₄ SE ¹ / ₄ S17 T10 R21W 2,040 gpm	SW ¹ / ₄ SW ¹ / ₄ S16 T10 R21W
Twin Loups Reclamation District	C-16 ¹	A-9642, A-15088 A-17602	Calamus River, North Loup River & Calamus Reservoir	Kent Canal or Mirdan Canal	Mira Creek	NW ¹ / ₄ SW ¹ / ₄ S22 T18 R14W 0.31 cfs	SE ¹ / ₄ SW ¹ / ₄ S22 T18 R14W
Henry Santin	C-17 ⁶	A-10854 A-10865	Loup River	Pipe	Tributary to Loup River	NW ¹ / ₄ SW ¹ / ₄ S8 T15 R7W 1,000 gpm	NE ¹ / ₄ SW ¹ / ₄ S8 T15 R7W
Central Nebraska Public Power & Irrigation District	C-18 ⁶	A-2355 A-3476 A-10281	Platte River & Kingsley Reservoir	Tri-County Canal	Tributary to Dry Creek	SW ¹ / ₄ NW ¹ / ₄ S21 T6 R17W Release at 1.84 cfs	S ¹ / ₂ NW ¹ / ₄ S21 T6 R17W Divert max. of 1.75 cfs

PERMITS TO CONDUCT WATER IN A STREAM

APPROPRIATOR	PERMIT NUMBER	APPROPRIATION NUMBER	SOURCE	CANAL	STREAM	POINT OF DISCHARGE	POINT OF WITHDRAWAL
Central Nebraska Public Power & Irrigation District	C-19 ⁶	A-2355 A-3476 A-10281	Platte River & Kingsley Reservoir	Tri-County Canal	Tributary to Dry Creek	NW ¹ / ₄ NE ¹ / ₄ S32 T7 R19W Release at 1.26 cfs	NW ¹ / ₄ NE ¹ / ₄ S32 T7 R19W Divert max. of 1.16 cfs
Central Nebraska Public Power & Irrigation District	C-20 ⁶	A-2355 A-10281 A-10280 A-17111	Platte River & Kingsley Reservoir	Tri-County Canal	Tributary to Platte River	NW ¹ / ₄ NW ¹ / ₄ S1 T7 R20W Release at 1.26 cfs	NE ¹ / ₄ NW ¹ / ₄ S1 T7 R20W Divert max. of 1.17 cfs
Central Nebraska Public Power & Irrigation District	C-22 ⁶	A-2355 A-10281 A-3476 A-17111 A-9673 A-3476 A-10281 A-9673 A-17111	Platte River & Kingsley Reservoir	Tri-County Canal	Tributary to Platte River	Center of S ¹ / ₂ NE ¹ / ₄ S26 T8 R20W Release at 1.26 cfs	Center of NE ¹ / ₄ S26 T8 R20W Divert max. of 1.21 cfs
Calvin W. Stock	C-25 ^{1,5}	G-003994	Groundwater	Ditch	Strever (Spring) Creek	NE ¹ / ₄ SE ¹ / ₄ S10 T10 R22W Release 1,000 gpm	SW ¹ / ₄ SE ¹ / ₄ S10 T10 R22W Divert max. 600 gpm
Nebraska Public Power District	C-26 ¹	D-624R	Platte River	Dawson County Canal	Strever (Spring) Creek	NE ¹ / ₄ NE ¹ / ₄ S5 T10 R22W 0.43 cfs	NW ¹ / ₄ NW ¹ / ₄ S10 T10 R22W
Nebraska Public Power District	C-27 ^{1,6}	D-2110 A-2726	Platte River & Sutherland Reservoir	Dawson County Canal	Buffalo Creek	NE ¹ / ₄ NW ¹ / ₄ S32 T10 R20W Release at 1.29 cfs	NW ¹ / ₄ NE ¹ / ₄ S4 T9 R20W Divert max. of 0.97 cfs
Ethel Jacobson	C-28 ^{1,6}	G-007104	Groundwater	Pipe	Wood River	SW ¹ / ₄ NW ¹ / ₄ S31 T10 R16W 650 gpm	NE ¹ / ₄ NW ¹ / ₄ S31 T10 R16W

PERMITS TO CONDUCT WATER IN A STREAM

APPROPRIATOR	PERMIT NUMBER	APPROPRIATION NUMBER	SOURCE	CANAL	STREAM	POINT OF DISCHARGE	POINT OF WITHDRAWAL
Cody-Dillon Ditch Company	C-29 ¹	D-649	North Platte River	Cody-Dillon Canal	Scout Creek	Section line between SE ¹ / ₄ SE ¹ / ₄ S24 T14 R31W and SW ¹ / ₄ SW ¹ / ₄ S19 T14 R30W 2.5 cfs	SW ¹ / ₄ SE ¹ / ₄ S19 T14 R30 and NW ¹ / ₄ NW ¹ / ₄ S29 T14 R30W
Stan McFarland	C-32 ^{1,6}	G-011535	Groundwater	Pipe	Wood River	NW ¹ / ₄ NW ¹ / ₄ S1 T12 R21W Release ≤950 gpm	NW ¹ / ₄ NW ¹ / ₄ S1 T12 R21W Divert at ≤480 gpm
Diamond Head Golf Club	C-33 ⁶	G-101882	Groundwater	Pipe	Tributary to Middle Creek	SW ¹ / ₄ NW ¹ / ₄ S19 T10 R5E ≤138 AF/per annum	SE ¹ / ₄ NW ¹ / ₄ S19 T10 R5E
Bruce F. Evertson	C-34 ^{1,6}	G-104635	Groundwater	Pipe	North Platte River	SE ¹ / ₄ SW ¹ / ₄ S35 T18 R46W ≤20 gpm	SE ¹ / ₄ SW ¹ / ₄ S35 T18 R46W
Tri-Basin Natural Resources District	C-35 ^{6,22}	A-17846	Lost Creek	Ditch and North Dry Creek	Platte River	NE ¹ / ₄ NW ¹ / ₄ S9 T7 R16W ≤ 40cfs	NW ¹ / ₄ NW ¹ / ₄ S4 T8 R12W
Harvey Anderson	C-36 ²¹	G-066953	Groundwater	Pipe	Tributary to Logan Creek	SE ¹ / ₄ SE ¹ / ₄ S21 T27 R5E 300 gpm	NE ¹ / ₄ SE ¹ / ₄ S21 T27 R5E
Keith D. and Betty Joekel	C-39	G-051249	Groundwater	Pipe	Lafpins Branch	NW ¹ / ₄ SW ¹ / ₄ S4 T4 R9E 1,200 gpm	SE ¹ / ₄ SW ¹ / ₄ S30 T5 R9E

PERMITS TO CONDUCT WATER IN A STREAM

APPROPRIATOR	PERMIT NUMBER	APPROPRIATION NUMBER	SOURCE	CANAL	STREAM	POINT OF DISCHARGE	POINT OF WITHDRAWAL
Carol J. Riens	C-40	G-065935	Groundwater	Pipe	Laflin Branch	NW $\frac{1}{4}$ SW $\frac{1}{4}$ S4 T4 R9E 800 gpm	NW $\frac{1}{4}$ SW $\frac{1}{4}$ S30 T5 R9E
Albert and Patty Simacek	C-41	G-049719	Groundwater	Pipe	Tributary to Turkey Creek	NE $\frac{1}{4}$ SE $\frac{1}{4}$ S20 T7 R2W 1,000 gpm	SE $\frac{1}{4}$ NE $\frac{1}{4}$ S20 T7 R2W
Kenneth Boryca	C-45 ^{1, 6, 21}	G-041779 (A-K)	Groundwater	Pipe	Prairie Creek	SW $\frac{1}{4}$ SW $\frac{1}{4}$ S26 T16 R5W 1.47 cfs	SW $\frac{1}{4}$ NW $\frac{1}{4}$ S26 T16 R5W
Milton Ober	C-46	G-085976	Groundwater	Pipe	West Branch, North Fork, Elkhorn River	SE $\frac{1}{4}$ SE $\frac{1}{4}$ S22 T29 R3W ≤600 gpm	NW $\frac{1}{4}$ NE $\frac{1}{4}$ and SW $\frac{1}{4}$ NE $\frac{1}{4}$ S27 T29 R3W
City of Lincoln	C-49 ^{6, 18}	G-115255	Groundwater	Pipe	Tributary to Stevens Creek	SW $\frac{1}{4}$ SE $\frac{1}{4}$ S10 T10 R7E 0.45 cfs / 200 gpm	SW $\frac{1}{4}$ SE $\frac{1}{4}$ S10 T10 R7E
Gering-Ft. Laramie Irrigation District	C-50 ¹	A-768	North Platte River	Fort Laramie Canal	Dry Creek	SE $\frac{1}{4}$ SW $\frac{1}{4}$ S35 T23 R58W 1.09 cfs	SW $\frac{1}{4}$ SE $\frac{1}{4}$ S35 T23 R58W
Gering-Ft. Laramie Irrigation District	C-51 ¹	A-768	North Platte River	Fort Laramie Canal	Dry Creek	SW $\frac{1}{4}$ SW $\frac{1}{4}$ S11 T22 R58W 1.41 cfs	NE $\frac{1}{4}$ SW $\frac{1}{4}$ S11 T22 R58W
Copsey, Inc. c/o Monty Copsey	C-52 ^{6, 9}	G-116514	Groundwater	Pipe	Ditch	NW $\frac{1}{4}$ SE $\frac{1}{4}$ S33 T22 R53W 1.78 cfs / 800 gpm	NE $\frac{1}{4}$ S4 T21 R53W

PERMITS TO CONDUCT WATER IN A STREAM

APPROPRIATOR	PERMIT NUMBER	APPROPRIATION NUMBER	SOURCE	CANAL	STREAM	POINT OF DISCHARGE	POINT OF WITHDRAWAL
Kratochvil Bros.	C-531,6, 9	G-027346	Groundwater	Pipe	North Branch, Big Blue River	NW ¹ / ₄ SW ¹ / ₄ S2 T12 R2E 2.23 cfs	NE ¹ / ₄ NW ¹ / ₄ S10 T12 R2E
Phillip & Judy Kreutz	C-59 ^{6, 16}	G-087709	Groundwater	Pipe	West Fork Big Blue River	SW ¹ / ₄ NE ¹ / ₄ S8 T8 R7W 600 gpm	NE ¹ / ₄ SE ¹ / ₄ and SE ¹ / ₄ SE ¹ / ₄ S5 T8 R7W and NE ¹ / ₄ NE ¹ / ₄ S8 T8 R7W
James B. Isaacson	C-60 ⁶	G-001060	Groundwater	Pipe	Sacramento Creek	NE ¹ / ₄ NE ¹ / ₄ S34 T6 R18W 1,100 gpm	NE ¹ / ₄ SE ¹ / ₄ and NW ¹ / ₄ NE ¹ / ₄ S34 T6 R18W
Cline Trout Farm	C-61 ⁸	G-081559 G-109723 G-109724 G-081560	Groundwater	Each well has separate pipeline.	Cedar Creek	NW ¹ / ₄ SE ¹ / ₄ (G081560) S28 T18 R48W and NE ¹ / ₄ SE ¹ / ₄ (G-081559) (G-109723, G-109724) S28 T18 R48W 3.4 cfs - combined rate	NE ¹ / ₄ SE ¹ / ₄ S28 T18 R48W

PERMITS TO CONDUCT WATER IN A STREAM

APPROPRIATOR	PERMIT NUMBER	APPROPRIATION NUMBER	SOURCE	CANAL	STREAM	POINT OF DISCHARGE	POINT OF WITHDRAWAL
Pathfinder Irrigation District	C-62 ^{6, 10}	A-768	North Platte River and Pathfinder Reservoir	District lateral	Dry Sheep Creek	SE ¹ / ₄ NE ¹ / ₄ S6 T23N R57W and NE ¹ / ₄ NE ¹ / ₄ S15 T25 R60W 10 cfs	# 1- SW ¹ / ₄ NE ¹ / ₄ S26 T24 R58W and # 2- NW ¹ / ₄ SE ¹ / ₄ S26 T24 R58W and # 3- NE ¹ / ₄ NE ¹ / ₄ S6 T23 R57W and # 4 – SE ¹ / ₄ NE ¹ / ₄ S6 T23 R57W and #5 – SE ¹ / ₄ SE ¹ / ₄ S6 T23 R 57W
672 Gering-Fort Laramie Irrigation District	C-65 ^{6, 12, 13}	A-768	North Platte River and Pathfinder Reservoir	Lateral and Gering-Ft. Laramie Canal	Gering Drain	SE ¹ / ₄ SE ¹ / ₄ S25 T21 R56W 1.0 cfs	NE ¹ / ₄ NE ¹ / ₄ S19 T21 R55W
Gering-Fort Laramie Irrigation District	C-66 ^{6, 12, 14}	A-768	North Platte River and Pathfinder Reservoir	Lateral, Gering-Ft. Laramie Canal	Gering Drain	SW ¹ / ₄ NW ¹ / ₄ S7 T21 R55W 1.0 cfs	NW ¹ / ₄ NE ¹ / ₄ S21 T21 R55W
David and Lisa Maly	C-69 ^{6, 16}	G-125918 ¹⁵	Groundwater	Pipe	Turkey Creek	SE ¹ / ₄ SE ¹ / ₄ S29 T6 R4E 1.78 cfs	W ¹ / ₂ S33 T6 R4E
City of Lincoln	C-71 ^{6, 18}	G-122321	Groundwater	Pipe	Tributary to Stevens Creek	SW ¹ / ₄ SE ¹ / ₄ S10 T10 R7E 0.55 cfs	SW ¹ / ₄ SE ¹ / ₄ S10 T10 R7E

PERMITS TO CONDUCT WATER IN A STREAM

APPROPRIATOR	PERMIT NUMBER	APPROPRIATION NUMBER	SOURCE	CANAL	STREAM	POINT OF DISCHARGE	POINT OF WITHDRAWAL
Douglas and Cindy Lottman	C-72 ^{6,24}	G-120976	Groundwater		Tributary to Spring Creek and Lottman-Carpenter Reservoir	SW ¹ / ₄ SE ¹ / ₄ S36 T2N R4E 0.56 cfs / 250 gpm	SW ¹ / ₄ SE ¹ / ₄ S36 T2 R4E
Lloyd & Doris Ourecky Revocable Living Trust	C-74 ^{1,6,19}	G-127381	Groundwater		Turkey Creek	NW ¹ / ₄ NE ¹ / ₄ S30 T6 R4E ≤ Maximum pumping rate of well.	NW ¹ / ₄ NE ¹ / ₄ and NE ¹ / ₄ NE ¹ / ₄ S30 T6 R4E
Oak Prairie, LLC	C-75 ^{6,9}	G-101882	Groundwater	Pipe	Tributary to the South Branch of Middle Creek and Oak Creek Reservoir	SW ¹ / ₄ NW ¹ / ₄ S19 T10 R5E 0.39 cfs /175 gpm	SW ¹ / ₄ NW ¹ / ₄ S19 T10 R5E
Miller Livestock, Inc.	C-76 ^{1,6,16} (CWG-1427)	G-033899	Groundwater		Tributary to Claytonia Creek	SE ¹ / ₄ NE ¹ / ₄ S22 T6 R5E 1.91 cfs/855 gpm	SE ¹ / ₄ SE ¹ / ₄ S22 T6 R5E
Central Nebraska Public Power & Irrigation District	C-77 ^{1,6,20,,26,27}	A-3476	Kingsley Reservoir	Lateral and Tri-County Canal	Dry Creek	SW ¹ / ₄ NW ¹ / ₄ S24 T7 R15W 1.59 cfs / 714 gpm	NW ¹ / ₄ NW ¹ / ₄ S24 T 7 R15W
Nebraska Public Power District	C-78 ⁴ (CWS-1629)	D-622 A-2726	Platte River and Sutherland Reservoir			SW ¹ / ₄ SW ¹ / ₄ S24 T10 R22W 1.08 cfs (D-622) 3.0 AF (A-2726)	SW ¹ / ₄ NE ¹ / ₄ S4 T9 R21W
Loup Basin Reclamation District	C-79 ⁴ (CWS-1612)	A-10260A, A-16400, A-16814, A-17307 & A-18311	Sherman Reservoir	Sherman Reservoir	Sherman Reservoir	NW ¹ / ₄ NW ¹ / ₄ S14 T14 R13W 0.35 cfs	NW ¹ / ₄ S14 T14 R13W

PERMITS TO CONDUCT WATER IN A STREAM

APPROPRIATOR	PERMIT NUMBER	APPROPRIATION NUMBER	SOURCE	CANAL	STREAM	POINT OF DISCHARGE	POINT OF WITHDRAWAL
Gary, JoAnn, and Rollyn Hilgenkamp	C-80 ^{6,23}	G-056246	Groundwater		Bell Creek	SE ¹ / ₄ SE ¹ / ₄ S12 T18 R9E 0.50 cfs / 225 gpm	SE ¹ / ₄ SE ¹ / ₄ S12 T18 R9E
Maxie J. Robinson	C-81 ^{6,23}	G-065826	Groundwater		Center Creek	SE ¹ / ₄ SE ¹ / ₄ S15 T2 R15W 2.45 cfs / 1,100 gpm	NE ¹ / ₄ NE ¹ / ₄ S27 T2 R15W
Randal Vana	C-82 ^{1,6,25} CWG-1412	G-140176	Groundwater		Big Blue River	NE ¹ / ₄ SE ¹ / ₄ S27 T6 R4E ≤1,200 gpm	SW ¹ / ₄ SE ¹ / ₄ S27 T6 R4E and S33 T6N R4E
Duane Wildly	C-83 ⁴	A-2566R A-10686R, P-314	Surface Water		Niobrara River	SE ¹ / ₄ NW ¹ / ₄ S26 T29 R48W 7.79 cfs	S29 or S30 T29 R47W
33 Ranch, LLC	CWS-1677 ⁴ (C-88)	D-554	Niobrara River	Lakota Canal	Niobrara River	SE ¹ / ₄ NE ¹ / ₄ S12 T30 R57W	NW ¹ / ₄ NE ¹ / ₄ S18 T30 R56W
Central Nebraska Public Power and Irrigation District	C-89 ^{1,6,20,26,27}	A-10280	Platte River	Lateral and Tri-County Canal	Dry Creek	SW ¹ / ₄ NW ¹ / ₄ S24 T7 R15W 1.59 cfs / 714 gpm	NW ¹ / ₄ NW ¹ / ₄ S24 T7 R15W

PERMITS TO CONDUCT WATER IN A STREAM

APPROPRIATOR	PERMIT NUMBER	APPROPRIATION NUMBER	SOURCE	CANAL	STREAM	POINT OF DISCHARGE	POINT OF WITHDRAWAL
Keith Joekel	CWG-1471 ^{1, 6, 25}	G-143562	Groundwater		Tributary to Hooker Creek	SE ¹ / ₄ SE ¹ / ₄ S17 T5 R9E 1.78 cfs	SE ¹ / ₄ SW ¹ / ₄ S9 T5 R9E ≤ 704 gpm
Keith Joekel	CWG-1505 ^{1, 6, 25}	G-056099	Groundwater		Tributary to Hooker Creek	SW ¹ / ₄ NE ¹ / ₄ S20 T5 R9E 2.0 cfs / 900 gpm	SE ¹ / ₄ SW ¹ / ₄ S9 T5 R9E ≤ 738 gpm
Loup Basin Reclamation District	CWS-1564 ⁴	A-4423, A-5710, A-10470, A-16399, A-16806, A-17306 & A-18310	Middle Loup River	Farwell Main Canal	Middle Loup River	NW ¹ / ₄ NW ¹ / ₄ S14 T14 N R13W Sherman County	NW ¹ / ₄ NW ¹ / ₄ S14 T14 N R13W Sherman County

PERMITS TO CONDUCT WATER IN A STREAM CANCELLED, DISMISSED, OR DENIED

APPROPRIATOR	PERMIT NUMBER	APPROPRIATION NUMBER	SOURCE	ACTION	STREAM	POINT OF DISCHARGE	POINT OF WITHDRAWAL
Jeffrey Driscoll	C-9	A-2355, A-3476, A-10281, A-10282	Platte River	Dismissed 05/17/96	Tributary to Lost Creek	SW ¹ / ₄ SE ¹ / ₄ S30 T7 R16W	NW ¹ / ₄ SE ¹ / ₄ S30 T7 R16W
Central Nebraska Public Power & Irrigation District	<u>C-12</u>	A-3476 A-9673 A-10280	Platte River & Kingsley Reservoir	Dismissed 01/21/2008	Tributary to Dry Creek	NE ¹ / ₄ SE ¹ / ₄ S24 T7 R15W	NW ¹ / ₄ S24 T7 R15W
Nebraska Public Power District	C-14	D-622, D-624R	Platte River	Dismissed 08/28/97	Strever (Spring) Creek	NE ¹ / ₄ NE ¹ / ₄ S5 T10 R22W	NW ¹ / ₄ NW ¹ / ₄ S10 T10 R22W
Central Nebraska Public Power & Irrigation District	C-21	A-2355, A-3476, A-9673, A-10280, A-10281, A-17111	Platte River & Kingsley Reservoir	Dismissed 01/05/99	Tributary to Platte River	SE ¹ / ₄ SE ¹ / ₄ S2 T7 R20W	NE ¹ / ₄ SE ¹ / ₄ S2 T7 R20W
Central Nebraska Public Power & Irrigation District	C-23	A-2355, A-3476, A-10281, A-17111	Platte River & Kingsley Reservoir	Dismissed 01/05/99	Tributary to Platte River	SW ¹ / ₄ SW ¹ / ₄ S26 T8 R20W	SW ¹ / ₄ SW ¹ / ₄ S26 T8 R20W
Central Nebraska Public Power & Irrigation District	C-24	A-2355, A-3476, A-9673, A-10280, A-10281, A-17111	Platte River & Kingsley Reservoir	Dismissed 01/05/99	Tributary to Platte River	SE ¹ / ₄ SW ¹ / ₄ S36 T8 R20W	NE ¹ / ₄ NW ¹ / ₄ S36 T8 R20W
Terry Hays	C-30		Groundwater	Dismissed 05/08/00	Turkey Creek	NE ¹ / ₄ SE ¹ / ₄ S13 T4 R22W	NW ¹ / ₄ NW ¹ / ₄ S19 T4 R21W
Terry Hays	C-31		Groundwater	Dismissed 05/08/00	Turkey Creek	NE ¹ / ₄ SE ¹ / ₄ S13 T4 R22W	SW ¹ / ₄ SE ¹ / ₄ S5 T3 R21W
Terry and Sally Hays	C-37	G-026994 G-054434	Groundwater	Denied 08/24/00	Turkey Creek	NE ¹ / ₄ SE ¹ / ₄ S13 T4 R22W	NW ¹ / ₄ NW ¹ / ₄ S19 T4 R21W
Terry and Sally Hays	C-38	G-026994 G-054434	Groundwater	Denied 08/24/00	Turkey Creek	NE ¹ / ₄ SE ¹ / ₄ S13 T4 R22W	NW ¹ / ₄ NW ¹ / ₄ S5 T3 R21W
Mark Clifford	C-42	G-25314	Groundwater	Denied 08/24/00	Red Willow Creek	<u>NE¹/₄SW¹/₄</u> S24 T7 R32W	SE ¹ / ₄ SW ¹ / ₄ S11 T7 R32W and SE ¹ / ₄ NE ¹ / ₄ S23 T7 R32W

PERMITS TO CONDUCT WATER IN A STREAM CANCELLED, DISMISSED, OR DENIED

APPROPRIATOR	PERMIT NUMBER	APPROPRIATION NUMBER	SOURCE	ACTION	STREAM	POINT OF DISCHARGE	POINT OF WITHDRAWAL
Mike Sughrue	C-43		Groundwater	Denied 08/24/00	Dry Draw	<u>NE¹/₄SE¹/₄</u> S24 T2 R23W	NE ¹ / ₄ NE ¹ / ₄ S24 T2 R23W
Mike Sughrue	C-44		Beaver City Sewer Effluent, Groundwater	Denied 08/24/00	Beaver Creek	<u>SW¹/₄SW¹/₄</u> S16 T2 R22W	SW ¹ / ₄ SW ¹ / ₄ S16 T2 R22W
Farmers Irrigation District	C-47	A-660	Tri-State Canal and Red Willow Creek	Dismissed 9/25/02	Unnamed Tributary to Red Willow Creek	SW ¹ / ₄ SE ¹ / ₄ S3 T21 R51W	SW ¹ / ₄ NE ¹ / ₄ S3 T21 R51W
C.L. Hayes	C-48	G-001357	Groundwater	Dismissed 3/29/02	Reservoir	SW ¹ / ₄ NE ¹ / ₄ S20 T1 R2W	SW ¹ / ₄ NE ¹ / ₄ S20 T1 R2W
Josh Skavdahl	C-57	Not given	<u>Niobrara</u> River	Dismissed 08/18/06	Niobrara River	S3 T28 R54W	S3 T28 R54W
Kenneth L. Maca	C-58	G-059804	Groundwater	Denied 7/30/02	Big Blue River	NE ¹ / ₄ NE ¹ / ₄ S22 T12 R2E	NE ¹ / ₄ NW ¹ / ₄ S26 T12 R2E
University of Nebraska, Haskell Agricultural Lab	C-63	G-056755	Groundwater	Dismissed 10/24/03	Surface Drain to Logan Creek Dredge	NE ¹ / ₄ NW ¹ / ₄ S22 T28N R4E	SW ¹ / ₄ NW ¹ / ₄ S27 T28N R4E
Robert Stratbucker	C-67	G-117631 G-117632	Groundwater	Dismissed 06/22/04	Turkey Creek	S 24 T17 R12E	S 24 T17 R12E
Holtmeier Farms, Inc.	C-68	Not given.	Groundwater	Dismissed 01/11/07	Elm Creek	SE ¹ / ₄ S17 T2N R5E	SE ¹ / ₄ S17 T2N R5E

PERMITS TO CONDUCT WATER IN A STREAM CANCELLED, DISMISSED, OR DENIED

APPROPRIATOR	PERMIT NUMBER	APPROPRIATION NUMBER	SOURCE	ACTION	STREAM	POINT OF DISCHARGE	POINT OF WITHDRAWAL
Twin Loups Reclamation District	C-73	A-15088 and A-9642E	North Loup River and Calamus River	Dismissed 02/29/08	Tributary to the South Branch of Turtle Creek	NE ¹ / ₄ SE ¹ / ₄ S13 T19 R16W	NE ¹ / ₄ SE ¹ / ₄ S13 T19 R16W
Tyler Binder	C-84 CWG-1414	Groundwater Well Not Yet Constructed	Groundwater	Denied 11/28/07	North Fork of the Nemaha River	SE ¹ / ₄ SW ¹ / ₄ S32 T6 R10E	NE ¹ / ₄ NW ¹ / ₄ S6 T3 R12E
Tyler Binder	C-85 CWG-1415	Groundwater Well Not Yet Constructed	Groundwater	Denied 11/28/07	North Fork of the Nemaha River	SE ¹ / ₄ SW ¹ / ₄ S32 T6 R10E	SE ¹ / ₄ NE ¹ / ₄ S23 T4 R11E
Tyler Binder	C-86 CWG-1416	Groundwater Well Not Yet Constructed	Groundwater	Denied 11/28/07	North Fork of the Nemaha River	SE ¹ / ₄ SW ¹ / ₄ S32 T6 R10E	SW ¹ / ₄ SE ¹ / ₄ S17 T3 R12E
Randal Vana	C-87 CWG-1413	G-140176	Groundwater	Denied 11/30/07	Big Blue River	NE ¹ / ₄ SE ¹ / ₄ S27 T6 R4E	NE ¹ / ₄ SE ¹ / ₄ S2 T5 R4E
Lincoln Parks and Recreation	C-90	G-141526	Groundwater	Dismissed 01/21/08	Antelope Creek	SW ¹ / ₄ SE ¹ / ₄ S24 T10 R6E	SW ¹ / ₄ SE ¹ / ₄ S24 T10 R6E
Nemaha Natural Resources District, on behalf of Keith Joekel	CWS-1479	A-11608	Surface Water	Dismissed 08/26/2008	Tributary to Hooker Creek through the Upper Big Nemaha Watershed Flood Control Structure, J-37	NE ¹ / ₄ NE ¹ / ₄ S20 T5 R9E	SE ¹ / ₄ SW ¹ / ₄ S9 T5 R9E
Carol Porter	C-54 ^{1,6,7}	G-001595	Groundwater	Dismissed 9/30/2002	Sappa Creek	Pipe	
Bose Bros. Inc.	C-55 ^{1,6,7}	G-79849 G-20208	Groundwater	Dismissed 9/30/2002	Republican River	Pipe	

PERMITS TO CONDUCT WATER IN A STREAM CANCELLED, DISMISSED, OR DENIED

APPROPRIATOR	PERMIT NUMBER	APPROPRIATION NUMBER	SOURCE	ACTION	STREAM	POINT OF DISCHARGE	POINT OF WITHDRAWAL
Maxie J. Robinson	C-64 ^{6,11}	G-065826	Groundwater	Dismissed 9/30/2003	Center Creek	SE ¹ / ₄ SE ¹ / ₄ S15 T2 R15W ≤ Maximum pumping rate of well.	NE ¹ / ₄ NE ¹ / ₄ S27 T2 R15W and NW ¹ / ₄ NE ¹ / ₄ S 35 T2 R15W
Maxie J. Robinson	C-71 ^{6, 17}	G-065826	Groundwater	Dismissed 9/30/2004	Center Creek	SE ¹ / ₄ SE ¹ / ₄ S15 T2 R15W	NE ¹ / ₄ NE ¹ / ₄ S27 T2 R15W and NW ¹ / ₄ NE ¹ / ₄ S35 T2 R15W

CFS = Cubic Feet Per Second

GPM = Gallons Per Minute

AF = Acre Feet

¹ Department will compute transportation losses as required.

² Water withdrawn at this location from Nine Mile Creek and replaced from Minatare Drain into Nine Mile Creek in Section 10, Township 21 North, Range 53 West. This permit was amended January 8, 1996.

³ Administration will be based on the number of those acres covered under this permit that are actually being irrigated, the rate of diversion specified for each natural flow appropriation, and whether storage water is available in the Dawson County Canal system.

⁴ Pending

⁵ Water withdrawn at this location from the groundwater well will be conveyed to Strever (Spring) Creek where it will be discharged in the SE¹/₄SE¹/₄ of Section 10, Township 10 North, Range 22 West.

⁶ Measuring device required.

⁷ Temporary permit approval, 2002 season only.

⁸ This permit was amended November 21, 2003 to indicate that all four wells will have a separate pipeline to creek.

⁹ Permit may only be utilized during May through September.

¹⁰ This permit will have a primary and secondary point of discharge. The secondary “back-up” point of discharge will release water from Interstate Canal into Sheep Creek in the NE¹/₄NE¹/₄ of Section 15, Township 25 North, Range 60 West, in Goshen County, Wyoming, and will be used only if the District should encounter capacity problems in replacing water through the District’s lateral.

¹¹ Temporary permit approval, 2003 season only.

¹² Permit may only be utilized April 1 through October 1 of each year.

¹³ Water will be diverted into the Gering-Ft. Laramie Canal and be released from a lateral in the SE¹/₄SE¹/₄ of Section 25, Township 21 North, Range 56 West, into the Gering Drain in the NW¹/₄NE¹/₄ of Section 19, Township 21 North, Range 55 West, where it will be carried in the drain downstream to a pumpsite located in the NE¹/₄NE¹/₄ of this same section, and where it will be withdrawn for irrigation.

¹⁴ Water will be diverted into the Gering-Ft. Laramie Canal and be released from a lateral in the SW¹/₄NW¹/₄ of Section 7, Township 21 North, Range 55 West, into the Gering Drain in the NW¹/₄NE¹/₄ of Section 21, Township 21 North, Range 55 West, where it will be carried in the drain downstream to a pumpsite located in the NW¹/₄NE¹/₄ of this same section, and where it will be withdrawn for irrigation.

¹⁵ Well is owned by David and Robert R Maly.

- ¹⁶ Permit may only be utilized during June through August.
- ¹⁷ Permit may only be utilized from June through September 30, 2004.
- ¹⁸ Permit may only be utilized April through October of each year.
- ¹⁹ Department must be contacted each year prior to pumping to report the initial use date.
- ²⁰ C-77 and C-89 will replace C-12.
- ²¹ Permit may only be utilized during April through September of each year.
- ²² Annual water use report required.
- ²³ The rate of water withdrawn from Center Creek shall not exceed the maximum pumping rate of the well minus transit losses.
- ²⁴ Permit may only be utilized June through October.
- ²⁵ Permit may only be utilized during April through October when groundwater well is not in use for another conduct water permit.
- ²⁶ Permit may only be utilized April 15 through October 1.
- ²⁷ During times of administration of junior water appropriations, the Department will administer water for C-77 and C-89 based on the number of acres actually being irrigated; the rate of diversion specified for A-10280; and, whether or not storage water is available in CNPPID's system.

INDEX

	<u>Page</u>
A	
Administrative Report.....	1-28
Administration of Water, Summary.....	29-36
C	
Change of Ownerships, Statistical Summary.....	66
Claims and Applications, Description	98, 99
Claims and Applications	
Water Division 1-A, Platte River.....	106
Water Division 1-B, Republican.....	151
Water Division 1-C, Little Blue River.....	190
Water Division 1-D, Big Blue River.....	237
Water Division 1-E, Lodgepole Creek.....	336
Water Division 1-F, Nemaha and Lower Missouri River.....	341
Water Division 2-A, Loup River	398
Water Division 2-B, Elkhorn Rivers and Salt Creek	466
Water Division 2-C, Niobrara River.....	533
Water Division 2-D, White River and White Clay Creek	587
Water Division 2-E, Hat Creek.....	606
Water Division 2-F, Upper Missouri River and Tributaries	623
Cancelled and Dismissed	660-665
Pending	653-659
Footnote Codes Surface Water Appropriation.....	101, 102
Footnotes Surface Water Instream Flow Appropriations	103, 104
Commission Members	5
Comparison on Storage in Reservoirs (2008).....	68
Conduct Water in a Stream, Permits.....	666-675
Conduct Water in a Stream Cancelled or Dismissed, Permits.....	676-680
Court Cases	
Koch and Department Natural Resources v. Aupperle (S-06-736)	37
Scofield v. Department of Natural Resources et al. (S-07-511)	41
Upper Big Blue Natural Resources District v. Department of Natural Resources and Ann Bleed (S-07-905), and Upper Big Blue Natural Resources District v. Department of Natural Resources and Ann Bleed and Little Blue Natural Resources District (S-07-906)	55
CREP (Nebraska Platte/Republican Conservation Enhancement Program)	24
D	
Dam Safety.....	15-17
Dam Safety, Statistical Summary	66
Developments, New	6-14
Definitions of Abbreviation in “USE” Column.....	100
E	
Executives and Employees	1-5

INDEX (continued)

	<u>Page</u>
F	
Fees Collected, Statistical Summary.....	67
Field Offices/Stream Gaging, Statistical Summary	66
Floodplain Management	17, 18
Floodplain, Statistical Summary	66
Footnotes, Surface Water Appropriation Definitions of Abbreviation in “Use” Column.....	100
Footnotes, Surface Water Appropriation Explanation of Footnote Codes	101-102
Footnotes, Surface Water Instream Flow Appropriations	103, 104
Fully Appropriated Basin Determinations	7
Fully Appropriated and Overappropriated Surface Water in Nebraska.....	95
Funds.....	18-21
G	
Groundwater Management Areas/DNR/NRD Integrated Management Areas, Map	94
Groundwater, Statistical Summary	67
Groundwater Permits:	
Municipal and Rural Domestic Groundwater Transfer Permits	70-78
Municipal and Rural Domestic Groundwater Transfer Permits Cancelled or Dismissed During Biennium	79
Permits to Transfer Groundwater to Adjoining State	80-84
Permits to Transfer Groundwater to Adjoining State Cancelled or Dismissed During Biennium	85
Permits to Withdraw and Transfer Groundwater for Industrial Purposes	86-87
Permits to Drill a Water Well Without Regard to Minimum Statutory Spacing	88-93
H	
Hearings Summaries	
Miscellaneous	62, 63
Surface Water Appropriation Termination for Non Use Hearings	64, 65
Hydrologically Connected Surface Water to Groundwater for Purposes of Fully Appropriated or Overappropriated Designations, Map	96
I	
Integrated Water Management Division Created	6
Integrated Management Plans Implemented.....	7
Integrated Water Management Planning Program Fund	21
Interrelated Water Management Plan Program.....	22
Integrated Management Plans.....	22, 23
Integrated Water Information Project	23
Integrated Management Areas, Nebraska Groundwater Management Areas/DNR/NRD.....	94

INDEX (continued)

Page

L

Legal Matters9, 10
Legal, Statistical Summary67
Legislation..... 11-14

M

Maps:

Nebraska Groundwater Management Areas/DNR/NRD Integrated Management Areas.....94
Fully Appropriated and Overappropriated Surface Water in Nebraska.....95
Geographic Areas Determined to Have Surface Water Hydrologically Connected
to Groundwater for the Purpose of Fully Appropriated or Overappropriated
Designations.....96
Overappropriated Surface Water and the Geographic Area Determined to have
Surface Water Hydrologically Connected to Groundwater for the Purpose of
Overappropriated Designations97
Water Divisions105
Mitigation Planning17
Moratoriums and Stays8
Modeling Group Meetings8, 9

N

National Hydrography Dataset24
Natural Resources Commission Members.....5
Nebraska Resources Development Fund18
Natural Resources Water Quality Fund20
Nebraska Platte/Republican Conservation Enhancement program (CREP).....24
Nebraska Soil and Water Conservation Fund.....18, 19
Nebraska Water Well Decommissioning Fund.....19
New Developments 6-24

O

Ongoing Actions15
Overappropriated Surface Water and the Geographic Area Determined to have
Surface Water Hydrologically Connected to Groundwater for the Purpose of
Overappropriated Designations, Map97

INDEX (continued)

Page

P

Permits:

Conduct Water in a Stream	666-675
Conduct Water in a Stream Cancelled or Dismissed	676-680
Drill A Water Well Without Regard to Minimum Statutory Spacing	88-93
Withdraw and Transfer Groundwater for Industrial Purposes	86-87
Municipal & Rural Domestic Groundwater Transfer Permits	70-78
Municipal & Rural Domestic Groundwater Transfer Permits Cancelled or Dismissed During Biennium	79
Transfer Groundwater to Adjoining State	80-84
Transfer Groundwater to Adjoining State Cancelled or Dismissed During Biennium	85

R

Registered Wells in Nebraska (by County)	69
Reservoirs, Comparison of Storage in	68

S

Small Watershed Flood Control Fund	18
Soil and Water Conservation Fund	18, 19
Statistical Summary	66-67
Storage in Reservoirs, Comparison of	68
Stream Gaging (Field Offices/Stream Gaging), Statistical Summary	66
Surface Water	
Water Division 1-A, Platte River	106
Water Division 1-B, Republican	151
Water Division 1-C, Little Blue River	190
Water Division 1-D, Big Blue River	237
Water Division 1-E, Lodgepole Creek	336
Water Division 1-F, Nemaha and Lower Missouri River	341
Water Division 2-A, Loup River	398
Water Division 2-B, Elkhorn Rivers and Salt Creek	466
Water Division 2-C, Niobrara River	533
Water Division 2-D, White River and White Clay Creek	587
Water Division 2-E, Hat Creek	606
Water Division 2-F, Upper Missouri River and Tributaries	623
Footnote Codes Surface Water Appropriation	101, 102
Footnotes Surface Water Instream Flow Appropriations	103, 104

INDEX (continued)

	<u>Page</u>
Surface Water Administration	
1-A Platte River Basin	29, 30, 34
1-B Republican River Basin	30, 31, 35
2-A Loup River Basin.....	31, 35
2-B Lower Platte, Elkhorn River Basins and the Salt Creek Basin	31, 35, 36
2-C Niobrara Basin	31, 32, 36
2-D White River Basin.....	32
2-E Hat Creek	32, 33, 36
Surface Water, Statistical Summary	67
Surface Water Stays	
Nebraska Groundwater Management Areas/DNR/NRD Integrated Management Areas.....	94
Fully Appropriated and Overappropriated Surface Water in Nebraska.....	95
Geographic Areas Determined to Have Surface Water Hydrologically Connected to Groundwater for the Purpose of Fully Appropriated or Overappropriated Designations.....	96
Overappropriated Surface Water and the Geographic Area Determined to have Surface Water Hydrologically Connected to Groundwater for the Purpose of Overappropriated Designations	97

W

Water Administration Summary	29-36
Water Divisions, Description.....	98, 99, (Map) 105
Water Rights Administration	
1-A Platte River Basin	29, 30, 34
1-B Republican River Basin	30, 31, 35
2-A Loup River Basin.....	31, 35
2-B Lower Platte, Elkhorn River Basins and the Salt Creek Basin	31, 35, 36
2-C Niobrara Basin	31, 32, 36
2-D White River Basin.....	32
2-E Hat Creek	32, 33, 36
Water Supply	25-28
Elkhorn River.....	27
Lower Niobrara Basin and Loup Basin	25
Lower Platte River Basin	27
North Platte River, South Platte River, Platte River, White River Upper Niobrara and Hat Creek Basins.....	25-27
Republican River	28
Water Well Decommissioning Fund.....	19
Wells Registered in Nebraska, Total (by county).....	69