

**FIFTY-THIRD
BIENNIAL REPORT**
for 1999-2000
to the GOVERNOR
on the
**Department of
Natural Resources**



FIFTY-THIRD BIENNIAL REPORT

OF THE


DEPARTMENT OF NATURAL RESOURCES

**THE HONORABLE MIKE JOHANNIS
GOVERNOR OF THE STATE OF NEBRASKA**

**LINCOLN, NEBRASKA
1999 - 2000**

TABLE OF CONTENTS

| | <u>Page</u> |
|---|-------------|
| Administrative Report | |
| Employee Information..... | 1 |
| New Developments..... | 4 |
| Funds..... | 8 |
| Floodplain Management..... | 10 |
| Ongoing Actions..... | 11 |
| Water Supply..... | 14 |
| Water Rights Administration..... | 17 |
| Statistics | |
| Statistical Summary..... | 30 |
| Fees Collected..... | 31 |
| Hearing Summaries..... | 32 |
| Comparison of Storage in Reservoirs..... | 44 |
| Loup River Basin Water Supply and Use Map..... | 46 |
| Republican River Basin Water Supply and Use Map..... | 47 |
| Registered Wells by County..... | 48 |
| Municipal Rural and Domestic Ground Water Transfer Permits..... | 49 |
| Permits to Transfer Ground Water to Adjoining State..... | 56 |
| Permits to Transfer Ground Water for Industrial Purposes..... | 62 |
| Ground Water Management Area Map..... | 63 |
| Water Divisions Map..... | 64 |
| Water Divisions..... | 65 |
| Claims and Applications..... | 65 |
| Permits to Conduct Water in a Stream..... | 73 |
| No. 1-A. Platte Rivers and Tributaries..... | 79 |
| No. 1-B. Republican and Frenchman Rivers and Tributaries..... | 116 |
| No. 1-C. Little Blue River and Tributaries..... | 158 |
| No. 1-D. Big Blue River and Tributaries..... | 195 |
| No. 1-E. Lodgepole Creek..... | 269 |
| No. 1-F. Nemaha and Missouri Rivers and Tributaries..... | 273 |
| No. 2-A. Loup Rivers and Tributaries..... | 315 |
| No. 2-B. Lower Platte, Elkhorn Rivers and Tributaries..... | 367 |
| No. 2-C. Niobrara River and Tributaries..... | 418 |
| No. 2-D. White River and Tributaries..... | 460 |
| No. 2-E. Hat Creek and Tributaries..... | 475 |
| No. 2-F. Missouri River and Tributaries..... | 488 |
| Cancelled and Dismissed..... | 509 |
| Index..... | 526 |



Administrative Report

Report of the

1

EXECUTIVES AND EMPLOYEES OF THE DEPARTMENT OF NATURAL RESOURCES

| | |
|--|--------------|
| Don D. Adelman, Engineer II | Lincoln |
| Deborah A. Bandiola, Business Manager III | Lincoln |
| Mahendra K. Bansal, Information Technology Manager I | Lincoln |
| Leonard E. Beall, Water Resources Specialist II | North Platte |
| Susan E. Berlowitz, Administrative Assistant II | Lincoln |
| William H. Birkel, Water Resources Specialist III | Norfolk |
| Ann S. Bleed, Deputy Director/State Hydrologist | Lincoln |
| Pamela J. Bonebright, Administrative Assistant I | Lincoln |
| Dorothy A. Brening, Secretary II | Bridgeport |
| Cheryl L. Byler, Administrative Secretary | Lincoln |
| Terry L. Cartwright, Public Information Officer II | Lincoln |
| James R. Cook, Attorney III | Lincoln |
| Mike Donovan, Natural Resources Geodetic Survey Crew Leader | Lincoln |
| Brian P. Dunnigan, Engineer V | Lincoln |
| Bradley D. Edgerton, Water Resources Specialist II | Cambridge |
| Stacey A. Evans, Accounting Clerk II | Lincoln |
| Wendy C. Evans, Staff Assistant I | Lincoln |
| Scott R. Ferguson, Geodetic Survey Technician | Lincoln |
| Gayle A. Follmer, Information Technology Infrastructure Support Technician | Lincoln |
| Susan A. France, Water Resources Division Manager | Lincoln |
| Robert Stephen Gaul, Natural Resources Planner Supervisor | Lincoln |
| Jeremy F. Gehle, Water Resources Specialist II | Lincoln |
| Laurel J. Gower, Administrative Secretary | Lincoln |
| Robert R. Gower Jr., Information Technology Applications Developer | Lincoln |
| Terry D. Green, Water Resources Specialist II | Bridgeport |
| Barbara L. Hasterlo, Staff Assistant II | Lincoln |
| Thomas L. Hayden, Water Resources Specialist IV | Bridgeport |
| Margaret F. Richards Hoagstrom, Secretary II | Lincoln |
| Jeff J. Hogan, Information Technology Applications Developer Senior | Lincoln |
| Kenneth A. Huber, Information Technology Infrastructure Support Technician | Lincoln |
| Dennis L. Hurtz, Water Resources Division Chief | Lincoln |
| William E. Jones, Natural Resources Floodplain Management Specialist | Lincoln |
| Richard A. Kern, Engineer IV | Lincoln |
| Thomas L. Klanecky, Water Resources Specialist II | Ord |
| Daniel R. Kloch, Natural Resources Cartographer | Lincoln |
| Lynette C. Koehne, Staff Assistant I | Lincoln |
| Karen L. Kordik, Secretary II | Lincoln |
| Mary J. Kreiner, Accountant I | Lincoln |
| Karen L. Kuster, Accountant I | Lincoln |
| Joshua W. Lear, Natural Resources Planner Coordinator | Lincoln |

| | |
|--|------------|
| Guy H. Lindeman, Engineer III | Lincoln |
| Mary L. Lonowski, Water Resources Program Specialist | Lincoln |
| James A. Marburger, Water Resources Specialist II | Lincoln |
| Sharon R. Marburger, Word Processing Technician | Lincoln |
| Steve W. McMaster, Natural Resources Planner Coordinator | Lincoln |
| Kenneth M. Meikle, Water Resources Specialist II | Norfolk |
| John N. Mendlik, Natural Resources Photogrammetric Technician | Lincoln |
| Kimberly A. Menke, Information Technology Applications Developer Senior | Lincoln |
| Thomas A. Mitchell, Water Resources Specialist II | Crawford |
| Kimberly L. Morgan, Client Intake Clerk | Lincoln |
| Harvey M. Mortimore, Water Resources Specialist III | Bridgeport |
| Michael P. Munson, Engineer II | Lincoln |
| Mark B. Noble, Engineer III | Lincoln |
| James F. Ostdiek, Water Resources Specialist II | Bridgeport |
| Roger K. Patterson, Director | Lincoln |
| Keith A. Paulsen, Water Resources Specialist III | Lincoln |
| Thomas F. Pesek, Natural Resources Projects Assistance Director | Lincoln |
| Steve G. Rathje, Information Technology Applications Developer Lead | Lincoln |
| Krista S. Reed, Natural Resources Planner Technician | Lincoln |
| James C. Retchless, Water Resources Specialist II | Bridgeport |
| David R. Rice, Geodetic Survey Technician | Lincoln |
| Jill M. Richters, Administrative Assistant I | Lincoln |
| Donald D. Rinne, Natural Resources Geodetic Survey Crew Leader | Lincoln |
| Russell A. Rinne, Natural Resources Survey Assistant | Lincoln |
| Allan E. Ruhge, Natural Resources Geodetic Survey Manager | Lincoln |
| Jennifer J. Schellpeper, Water Resources Program Specialist | Lincoln |
| Kevin J. Schwartzman, Natural Resources Planner Technician | Lincoln |
| Sinda S. Seaverns, Drafter II | Lincoln |
| Jeffrey T. Shafer, Water Resources State Hydrologist/Assistant | Lincoln |
| Steven W. Soberski, Natural Resources Planner Coordinator | Lincoln |
| Brent J. Sobotka, Water Resources Specialist II | Lincoln |
| Gayle D. Starr, Natural Resources Operations and Administration Director | Lincoln |
| Danny L. Studnicka, Water Resources Specialist II | Ord |
| Michael T. Thompson, IT Infrastructure Support Analyst/Senior | Lincoln |
| Harold W. Turek, Water Resources Specialist II | Ord |
| Jerome L. Vandersnick, Public Information Officer III | Kearney |
| James W. Vassos, Water Resources Specialist III | Bridgeport |
| Shane L. Vetick, Geodetic Survey Technician | Lincoln |
| David A. Vogler, Attorney II | Lincoln |
| Richard H. Vollertsen, Information Technology Applications Developer | Lincoln |
| Karl A. Wadas, Water Resources Specialist III | Ord |
| Heidi Westphal, Office Clerk III | Lincoln |
| James R. Williams, Engineer III | Lincoln |
| Dayle E. Williamson, Special Assistant to the Director | Lincoln |
| Shane E. Wright, Water Resources Specialist II | Bridgeport |
| Shuhai Zheng, Engineer IV | Lincoln |
| Kent L. Zimmerman, Water Resources Program Specialist | Lincoln |

Report of the

OTHERS EMPLOYED DURING BIENNIUM

| | |
|--|-----------|
| Donald G. Blankenau, Assistant Director | Lincoln |
| Patricia A. Brown, Typist II | Lincoln |
| Cory J. Haberman, Cartographer | Lincoln |
| J. Michael Jess, Director | Lincoln |
| Gretchen M. Johnson, Accounting Clerk II | Lincoln |
| Russell K. Oaklund, Water Resources Specialist III | Cambridge |
| Robert A. Peters, IT Infrastructure Support Analyst/Senior | Lincoln |
| LeRoy W. Sievers, Special Assistant to the Director | Lincoln |
| Eli Solano, Water Resources Specialist II | Lincoln |
| Charissa Spidell, Secretary II | Lincoln |
| Dale R. Vagts, Water Resources Program Specialist | Lincoln |

WATER COMMISSIONERS

| | |
|------------------------|-----------|
| Charles Denton | Lincoln |
| Chad Ellerton | Cambridge |
| Paul Machal | Ord |
| Hugh Robertson | Lincoln |
| Fred B. Williams | Ord |
| Shane Wright | Cambridge |

NATURAL RESOURCES COMMISSION MEMBERS

| | |
|-------------------------|----------------------------------|
| Frank Bartak | Loup River Basin |
| Beverly Donaldson | Missouri Tributaries River Basin |
| Wayne Davis | Niobrara, White, Hat River Basin |
| LeRoy Pieper | North Platte River Basin |
| Joseph Hergott | Little Blue River Basin |
| Richard Jiskra | Big Blue River Basin |
| Vincent Kramper | Missouri Tributaries River Basin |
| Donald H. Larson | Nemaha River Basin |
| Arlond Garratt | Middle Platte River Basin |
| Donald Roberts | Republican River Basin |
| Garry Anderson | Elkhorn River Basin |
| Clint Johannes | Lower Platte River Basin |
| Bob Hahn | South Platte River Basin |
| Wayne Madsen | Ground Water Irrigators |
| Roger Korell | Surface Water Irrigators |
| Jim Van Marter | Municipal Water Users |

NEW DEVELOPMENTS

Legislative Update/1999 Session

LB 92

LB 92 reduced the registration fee for multiple wells linked together to operate a single irrigation system. It also provided a source of dedicated funding for the Water Well Decommissioning Fund administered by the Department. The source of funding is the \$30.00 paid to the Department whenever a ground water well is registered. For the first ten months of FY 99-00 the fees produced a total of \$151,570.00 for the fund. That amount compares favorably to the \$99,000 annually appropriated for the fund in previous years.

LB 103

Since the passage of LB 103, the Department is no longer involved in altering the boundaries of irrigation districts. Such changes can now be done solely by approval of the board of directors.

LB 822

LB 822 prevents the location of new Class II, III, or IV livestock waste control facilities in any part of a watershed that feeds directly or indirectly into a cold water Class A stream. Those streams are primarily in northern and western Nebraska.

LB 870

LB 870 dealt primarily with amendments to the Livestock Waste Management Act passed in 1998. However, it also allowed natural resources districts to require construction permits for certain small capacity ground water wells (under fifty gallons per minute) not used for direct human needs or to water range livestock. In order to require such permits, the natural resources district must have a ground water management area formed for the purpose of controlling declining water tables.

Legislative Update/2000 Session

LB 900

LB 900 won the award for longest bill in the 2000 session of the Nebraska Legislature. Over 260 pages in length, it provided for the July 1, 2000, merger of the Natural Resources Commission and the Department of Water Resources to create the Nebraska Department of Natural Resources. Retained to continue with most of its original functions was the 16-member Natural Resources Commission. That Commission continues to be responsible for the rules and regulations and other specific duties relating to five state aid funds. The Commission can also serve in an advisory capacity to the Director of Natural Resources on other issues, but does not have a role in water rights administration.

LB 900 also provided for the broadening of a cost-share program for water measuring devices in the Republican River Basin. Originally, that program only allowed cost-share on

water wells in the alluvial aquifer. Since LB 900 became law, the cost-share is also available to install measuring devices on surface water appropriations in the basin. However, cost-share is only available for measuring devices installed by June 1, 2001.

LB 900 also modified the statute requiring surface water permits for wells located within 50 feet of the bank of any natural stream. Wells drilled prior to July 1, 2000, were exempted from those provisions, but wells drilled after that and within the 50 feet limit remain subject to those requirements.

The final objective of LB 900 was to grant more flexibility to surface water users whose appropriations for irrigation purposes are so small that literal compliance with the standard 1 cubic foot per second per 70 acres diversion rate presents a real hardship. Such users may now divert at a greater instantaneous rate as long as the volume of water used in a seven day (Monday through Sunday) period does not exceed the amount of water otherwise allowable at the 1 cubic foot per second per 70 acre rate if diversion at that rate were to occur for the whole seven days.

LB 957

"Carbon sequestration" is the use of practices, technologies, or other measures which increase the retention of carbon on agricultural land with the purpose of offsetting carbon dioxide emissions from other sectors of the economy such as fossil fueled power plants. Interest has been expressed in many parts of the country in determining how agricultural producers might be paid for producing carbon credits by changing their land use practices in a way that results in better carbon storage. LB 957 requires the Department to complete a two-part study of that issue. The first part, due on or before December 1, 2001, is to explore the potential for development of a system or systems of carbon emissions trading or markets for carbon sequestered on agricultural land. The second part is to assess agricultural lands in Nebraska for past carbon sequestration and for future carbon sequestration potential. Preparation of both parts of the study are being assisted by a 14-member advisory committee.

Cooperative Agreement for the Platte River Basin

On July 1, 1997, Nebraska, Colorado, Wyoming and the United States Department of the Interior entered into a partnership to develop a basin-wide recovery "program" for threatened and endangered species in the central Platte River area. Development of the program was to have been completed by the end of 2000, but several items caused a delay. Official action was taken in December 2000 to extend the Cooperative Agreement through June, 2003; that extension hopefully will allow sufficient time to complete the development process.

If implemented, the program's primary purpose will be to provide recovery oriented habitat and water for the whooping crane, piping plover and the interior least tern. The pallid sturgeon, which uses the Platte only near its mouth, is also a target species for the proposed program. For now it is uncertain what types of efforts, if any, will be directed specifically towards sturgeon recovery.

Each party entered into the 1997 agreement voluntarily and each could opt out at any time. The proposed program would take a phased, adaptive management approach and, in its current form, would have three primary components; the Water Action Plan (WAP), a Depletion

Plan for each state, and a Habitat Plan. The WAP was prepared in 1999 and 2000 and includes a list with some analysis of thirteen projects, eight of which are in Nebraska. Those projects would, if implemented, put "new water" into the river (*water that would not normally be there, at that time*). The purpose of doing that would be to bring the flows in the Central Platte closer to the "target flows", which have been identified by the USFWS.

Each state's Depletion Plan needs to prevent increased shortages to target flows in the Lexington to Chapman reach because of new or expanded uses of water. A diverse committee of individuals including department staff have been working on Nebraska's plan since early 1998. It would require the seven Natural Resource Districts that cover portions of the Platte Basin above Columbus to adopt regulations controlling new ground water development in the area where wells are hydrologically connected to the river. New wells would not be prevented, but mitigation of their effects on the target flows would be required. The plan also includes protection for existing surface water rights that would be adversely affected by new ground water development.

The Depletion Plan raises several issues. First, what is the geographic area to be included in the "hydrologically connected area?" Nebraska has undertaken a comprehensive study called the Cooperative Hydrology Study (COHYST) to determine the extent to which groundwater is hydrologically connected to the Platte and its tributaries. That study, which has been largely funded by the Environmental Trust, should start producing answers in mid 2001. It will be extremely helpful in indicating to Nebraskans how significant the proposed Platte Endangered Species Program would be and in deciding if it is in the State's best interests to participate in that Program.

Another question raised by the Depletion Plan is who would be responsible for the mitigation required to offset the effects of new uses in the hydrologically connected area? The present version of the Plan places that responsibility solely on the State for new developments commencing between July 1, 1997, and December 31, 2003. For wells with new or expanded use starting after that, the well owner would be responsible for at least part of the mitigation requirement.

The Habitat Plan portion of the proposed program has a first increment goal to develop and/or protect at least 10,000 acres of terrestrial habitat between Lexington and Chapman. This habitat would be acquired from willing participants via leasing, conservation easements, and (as a last option) through purchase. Focus would be placed on riverine and wet meadow type habitat. A Land Advisory Committee including locally selected representatives would be responsible for recommending land right acquisitions etc. to the Governance Committee for the Platte River Program if the Program is implemented.

As this biennial report was being written, Nebraska and the other states were preparing to contract for a study to determine how improving flows to better meet target flows with "new water" through the Water Action Plan might impact sediment load and sediment transport, and what (if any) effect that might have on the depth and width of the streambed. That study is deemed necessary because the federal members of the Cooperative Agreement effort believe that the river is degrading in certain locations and that such degradation will continue and expand unless specific steps are taken to reverse the current trend. If the federal members are correct, a

Report of the

7

new component for the program may be necessary—one that is intended to improve the sediment load in the river so that degradation does not occur or is slowed.

Assuming that a number of issues can be resolved, a Draft Environmental Impact Statement for the proposed program is to be released by the Department of Interior in early 2002. One of the alternatives to be considered in the draft EIS is the proposed "program". Another is called the "No Action" alternative, which is basically no "program". Under the "No Action" alternative the obligation for overcoming adverse effects would rest with individual citizens and water project operators instead of with the "program."

Sometime in late 2002 or early 2003, Nebraska will be presented with a "program" document and with a decision about whether to sign on. The present schedule calls for each state to make that decision by July 1, 2003. Governor Johanns has a twenty-three-member citizens' advisory council that will help him make that decision. That group already meets about every other month so the members can stay abreast of the current status of the Cooperative Agreement and the proposed program.

FUNDS

Nebraska Resources Development Fund (NRDF)

Established by the Legislature in 1974, the NRDF provides state financial assistance for local water resources projects. To date this program has provided state funds for 35 projects that have involved the construction of dams and the issuance of storage permits and, in some cases, storage use permits. The NRDF has also provided financial assistance for three irrigation system rehabilitation projects that involved existing water rights.

Small Watersheds Flood Control Fund

This program provides state funding for the acquisition of necessary land rights for local flood control projects. The Small Watersheds Flood Control Fund was established by the Legislature in 1963 when the federal P.L. 566 Small Watersheds Flood Control program was becoming very active in Nebraska. Nearly 900 watershed dams have been constructed in Nebraska and their development has involved the issuance of storage permits and storage use permits.

Nebraska Soil and Water Conservation Fund

The Nebraska Soil and Water Conservation Fund was established in 1977 to provide cost-share funds to private landowners to install eligible soil and water conservation practices. The Natural Resources Commission approves rules and regulations for the fund, the list of eligible practices, and the annual allocation of funds and the administration of the fund is handled jointly by the Department and the State's Natural Resources Districts. The Natural Resources Conservation Service - USDA, provides technical assistance. In 1998 an additional \$500,000 per year for a three year period was appropriated to the fund to cost-share on water meters on wells in the Republican River alluvium. Subsequently that cost-share provision was expanded to include water meters on surface water withdrawals in the Republican River Basin.

Water Well Decommissioning Fund

The 1994 Legislature established the Water Well Decommissioning Fund to provide cost-share dollars to assist landowners in the decommissioning of abandoned or unused wells to prevent them from being a conduit for pollutants to the ground water aquifer, as well as being a safety hazard. This program is operated under rules and regulations established by the Natural Resources Commission and administered jointly by the Department and the participating Natural Resources Districts. While the original source of funds for this program was a general fund appropriation, since August of 1999 a total

of thirty dollars of each well registration fee received by the Department is deposited in this fund and used for the purposes of the fund.

Natural Resources Enhancement Fund

Beginning on January 1, 1997, a one dollar per ton fee was established for all commercial fertilizer sold in Nebraska and that fee was deposited in the Natural Resources Enhancement Fund and was to be distributed to Natural Resources Districts to support their water quality programs. That fee ceased to exist as of December 31, 2000 and, at present, there are no replacement sources for those funds. During the four-year existence of the fund approximately 2.5 million dollars per year were distributed.

FLOODPLAIN MANAGEMENT

The Floodplain Management Division is directed by statute to encourage communities in the state to implement a program of floodplain management and apply for participation in the National Flood Insurance Program. Statute: Article 10, 31-1001

The Department of Natural Resources is the state coordinating agency for the National Flood Insurance Program. These activities are conducted by the department's Floodplain Management Division.

As of December 31, 2000, 316 communities in Nebraska participate in the NFIP. Of those, 290 communities participate in the Regular Program; 26 communities participate in the Emergency Program; 14 of those Emergency Program Communities are participating with flood hazards identified.

As of December 31, 2000, 6 communities are suspended from the NFIP and 39 communities are not participating in the program. Flood hazards have been identified in those communities.

Flood Mitigation

The Flood Mitigation Assistance (FMA) program was started in Nebraska in 1997 and is funded by the Federal Emergency Management Agency. The Nebraska Department of Natural Resources is the agency which administers the FMA program at the State level. The FMA program provides planning grants to help communities plan for reducing flood problems. After the planning process is complete, the FMA program also provides project funds which can be used to help pay for certain types of projects identified in the community's flood reduction plan. There are two main benefits: 1) to reduce future disaster assistance payments and flood insurance claims by planning for and mitigating problems now, and 2) to establish effective planning procedures which the local decision-makers can use to eliminate flood damage to future development.

Vital statistics for the FMA program:

| | |
|--|-------------|
| Number of completed flood mitigation plans: | 2 |
| Final cost of completed flood mitigation plans: | \$119,534* |
| Number of flood mitigation plans in process at NDNR: | 8 |
| Estimated cost of flood mitigation plans in process: | \$561,190* |
| Number of completed flood mitigation projects: | 4 |
| Final cost of completed flood mitigation projects: | \$418,616** |

* Figure includes federal, state, and local funds

** Federal share only (75% of total cost)

ONGOING ACTIONS

Kansas v. Nebraska/Republican River Compact Litigation

In the 1997-98 biennial report, we reported that Kansas had filed motion for leave to file a complaint against Nebraska in the United State Supreme Court alleging Nebraska violations of the Republican River Compact which became effective in 1943. At that time, the Court had not decided whether to accept the case. However, the case was later accepted by the Court and Vincent L. McKusick, a former Chief Justice of the Supreme Court of the State of Maine, was appointed Special Master for the case. A lot of additional activity has occurred in the last two years. To be sure that all states are treated equally, Nebraska filed motion for leave to bring complaints against Kansas for their activities in the northwest part of that state and against Colorado for activities in that state in the Republican River Basin. Both motions were accepted and all three states are now defendants in at least one cause of action.

Special Master McKusick desires to move this case much faster than is typical for interstate water disputes. In his first report denying Nebraska's motion to dismiss the case to the extent it relates to consumption of ground water, he reached the following conclusions:

1. The language of the compact unambiguously governs the entire streamflow of the basin, which includes all ground water that would become part of the streamflow in the basin if undepleted by the activities of man;
2. Even if the compact were ambiguous, the record of the compact negotiations shows that the compact was intended to govern the entire streamflow of the basin, including all ground water that would become part of the streamflow in the basin if undepleted by the activities of man, and the Republican River Compact Associations (RRCA) administration of the compact reflects an identical interpretation;
3. Prior decisions of this court are entirely consistent with the view that an interstate compact can restrict ground water use even though that compact does not expressly use the term "ground water," and no decision of this court or any court of any of the compacting states detracts from the plain and inclusive meaning of the term "virgin water supply" as defined in the compact: "The water supply within the basin undepleted by the activities of man"; and
4. Nebraska violates the compact if, as a factual matter, Nebraska's ground water pumping, whether from alluvial or table land wells, depletes streamflow in the basin to the extent that Nebraska exceeds its allocated share of the virgin water supply.

Nebraska took exception to the Special Master's dismissal and conclusions. In its ruling in response, the Supreme Court accepted the Special Master's recommendation that the Nebraska motion be denied but did not address the other conclusions reached by the Special Master.

Under the Special Master's schedule for the litigation, the parties will begin trial in March of 2003 if they do not settle the case prior thereto.

Three issues have been identified for early resolution. Those are as follows:

Question 1: Are the RRCA's determinations for a given year of (i) virgin water supply, (ii) allocations of virgin water supply, and (iii) consumptive use conclusive so as to foreclose a complaining state from stating a claim for excess water consumption by a defending state in that year?

Question 2: Is any state entitled to consume any water allocated to another state that the latter does not put to beneficial use?

Question 3: Must a complaining state show injury to obtain prospective relief?

These issues are likely to be resolved by the end of the year 2001.

Nebraska v. Wyoming

At the request of the Governors of Nebraska and Wyoming, in July of 1999, Roger Patterson, the Director of the Department of Water Resources, and Gordon J. Fasset, the Wyoming State Engineer, and their assistants, commenced negotiations to try to settle Nebraska v. Wyoming, the interstate lawsuit over administration of the 1945 North Platte Decree. Trial for this case, which has been before the U. S. Supreme Court since 1986, was scheduled to start May 10, 2000. In August 1999, John Lawson, the Manager of the U. S. Bureau of Reclamation North Platte River Projects Office, joined the settlement discussions.

Just before the first day of trial, the negotiators decided they had developed sufficient principles of an agreement that could be the basis of a possible settlement. Accordingly, the parties asked Owen Olpin, the Special Master assigned to hear the case by the U.S. Supreme Court, to postpone trial to allow development of the final details of the settlement. The Special Master set a deadline of December 1, 2000, to develop the final details of the settlement. Negotiations continued through the summer and fall of 2000. In a status conference before the Special Master in early December, the parties requested the Special Master to set a schedule for implementation of the settlement agreement, with the first steps being acceptance of the settlement by the States, and the U. S. Government.

Missouri River Master Manual Review

At the urging of Governors from Wyoming, Montana, and South Dakota, the U.S. Army Corps of Engineers initiated a review of its Master Operation Manual in 1989. Drought conditions in the upper portion of the Missouri River basin prompted the request. First published in 1960, the Master Manual describes the control plan employed by the Corps for the operation of its six main stem dams and the navigation works which together stretch from Ft. Peck, Montana to St. Charles, Missouri.

In response to sharp criticism directed at its proposed changes in the Manual, the Corps requested the Missouri River Basin Association (MRBA) to assist in seeking a more generally acceptable alternative. MRBA Board members agreed and engaged an independent facilitator to assist them.

In June 2000, the Corps and the U.S. Fish and Wildlife Service entered Section 7 consultation on all Missouri River operations: The Mainstem Reservoirs Operation, The Bank Stabilization and Navigation Project, and the Kansas Reservoirs Operations. As part of the consultation, a biological opinion was released.

The biological opinion outlines specific habitat and species recovery goals as well as means for achieving them. The components of the biological opinion include intrasystem regulation of the mainstem reservoirs, implementation of an adaptive management approach to system management, restoration of habitat in side channels and shallow water areas, monitoring of threatened and endangered species, and flow enhancements from Fort Peck and Gavins Point Dams.

The most controversial component is the flow enhancements from Gavins Point Dam. The Fish and Wildlife Service Biological Opinion calls for an increased flow of 17,500 cubic feet of water per second (cfs) over full service navigation for 30 days between May 1st and June 15th, flows stepped down to 25,000 cfs by June 21st and held until July 15th, flows then stepped down to 21,000 cfs and held until August 15th, and then flows stepped up to 25,000 cfs until September 1st.

Currently the Missouri River Basin Association is working with the Corps of Engineers to come up with an implementation plan for meeting the goals contained in the Biological Opinion. The Corps is currently on schedule for implementing a new master manual in the spring of 2003.

WATER SUPPLY

Platte River, White River, Upper Niobrara and Hat Creek Basins

During the early months of 1999, the snowpack in the North Platte Basin was averaging around 95% of normal. This fact, along with above normal carryover from 1998, gave the USBR some real concerns. In early January the total storage in the North Platte reservoir system was 130% of average. From a total system storage standpoint, the reservoirs were at their highest for the period of record. Since the watershed receives the bulk of its snowpack in the period from March to May, and by looking at trends from previous years, the possibility existed that the watershed could improve to be at, or well above average. The USBR felt strongly that no matter how the snowpack ended up, by early May there would be a full supply of water for 1999. Because of these known facts outweighing unknown, evacuation of water from the system was begun in early March, in order to provide space in the reservoirs for the potential above average spring runoff.

The first runoff forecast from then USBR came out in February, and projected around 965,000 acre-feet of water, this was updated in March to 990,000 acre-feet, and then again in May to 1,245,000 acre-feet.

Due to the amount of water already in storage, and the high forecasted runoff inflows, Glendo and Guernsey Reservoirs began releasing water on March 3rd in order to create space for storage. Total runoff between July and April 1999 ended up at 1,350,100 acre-feet. Even with the early releases, the system still accumulated excess water which was not depleted until August 6th. The 1999 carryover storage, was the fourth highest on record, after 1983, 1984 and 1997.

Water supply for the White River basin was not sufficient to meet the requirements of all appropriations. However, no requests for administration were received in 1999. Normal water shortages occurred in the Hat Creek and Upper Niobrara basins. Maximum accumulated storage in the Box Butte Reservoir was 22,839 acre-feet, while Whitney Reservoirs maximum accumulation was 10,853 acre-feet.

Water supply for the Lodgepole Creek basin was also insufficient to meet the requirements of all appropriations. However, no requests for administration were received in 1999. Total precipitation received in 1999 in all basins was well above average.

In the early months of 1999, the North Platte Basin had already accumulated 95% of its annual snowpack. This fact, combined with the knowledge that the bulk of the annual snowfall was likely to accumulate during the period from March to May, and the fact that by early January, the storage in the North Platte reservoir system was 30% above normal, gave the USBR cause for concern. The Bureau felt that no matter how much additional snowpack accumulated, by early May, enough water would be in storage to supply the needs of the 1999 irrigation season. Then in February, projections were made for about 965,000 acre-feet of total runoff, and then increased to 990,000 acre-feet in March. Given these projections, the decision was made to begin the process of evacuating water from the reservoir system on March 3rd in order to create space in the reservoirs for the potential above average spring runoff. Total water produced from

the 1999 runoff season proved to be exceptional indeed, with approximately 1,350,100 acre-feet of water passing through the system. Even with the early releases, the excess accumulated water was not depleted until July 6th, and the carryover into the 2000 water year was the fourth highest on record, after 1983, 1984, and 1997.

The runoff from the North Platte drainage during water year 2000 was significantly less than it had been in the last several years. Runoff from the watershed upstream from Guernsey Reservoir during 2000 was approximately 717,400 acre-feet. Because of above normal carryover from 1999, this water year was kept from being an allocation year. The high carryover storage, which was 135% of average, accounted for all Platte ownerships filling by April 25th, accruing more than 219,000 acre-feet of excess water. This surplus made the 2000 water year more successful as it turned out to be one of the driest on record. No storage water came out of any ownership account until late July, allowing the North Platte Reservoir system to carryover 1,740,000 acre-feet of water, which is 8% more than is carried over in an average year.

Water for the White River basin was not sufficient to meet the requirements of all the appropriators on the watershed. However, this year, rainfall in the basin was above normal.

Normal water shortages occurred in the Hat creek and Upper Niobrara basins. Maximum storage accumulated in the Box Butte Reservoir was 23660 acre-feet, which is the highest for the last 25 years. Whitney Reservoir had a maximum storage accumulation of 10,810 acre-feet.

Water supply for Lodgepole Creek basin was not sufficient to meet the requirements of all appropriations. However, no requests for administration were received in 2000.

Total precipitation received in 2000 in the North and South Platte drainages was well below average. Drought conditions that existed in these two basins caused rather severe problems for individuals not having access to storage water.

In water year 2000, the North Platte Drainage produced significantly less runoff than it had in the last several years. Runoff upstream of Guernsey Reservoir during 2000 was approximately 717,400 acre-feet, more than 600,000 acre-feet less than the previous year. Because of the 35% above normal carryover storage from 1999, water year 2000 experienced a greater degree of success than it might have. The high carryover allowed ownerships to fill by April 25th, and accrue 219,300 acre-feet of excess water, preventing the year from becoming an allocation year. The excess water also prevented the need for appropriators to remove water from any storage account until late July, despite the fact that 2000 proved to be one of the driest years on record.

Lower Niobrara and Loup River Basins

In 1999, rainfall the first half of the year was above normal. This fact kept rivers at normal flow during the irrigation season in both basins.

In 2000, rainfall was only 78% of normal, and the last six months of 2000 equaled only 39% of the yearly total. Even with below normal rainfall the last half of 2000, streams were at normal flow throughout the irrigation season in both basins. The four major reservoirs, Merritt, Calamus, Sherman, and Davis Creek were filled and supplied a full allotment of water to project canals.

Elkhorn River and Missouri River Tributaries Basins

For the eighth year in a row, the 1999 water supply in the Elkhorn River Basin was above average with about 210% of the average yearly yield (1929-1998), as seen at the Waterloo gage. Factors contributing to this abundant river supply were repetitive late spring and summer rains in much of the basin through August 8, 1999.

The eight-year trend of above average water supply was broken in the year of 2000 due to an extended dry spell that began after the August 8, 1999, rainfall deluge that dumped up to 10 inches of rainfall in Washington, Dodge, and Douglas counties. The calendar year 2000 water supply yield in the Elkhorn basin was 94% of average yearly water yield (1929-1999), at the Waterloo gage. Overall, during the irrigation season (June, July, and August) flows for the year 2000 were 14% above average (1929 - 1999) for the period.

Nemaha River, Blue Rivers, and Salt Creek Basins

A dry spring started off 1999, resulting in meager flows leading into the irrigation season. Timely rains during the season diminished demands and increased supplies, curtailing expected shortages throughout southeastern Nebraska.

In 2000 we came into the irrigation season following a dry winter and spring and a dry previous year. Stream flows were below normal and reservoir levels were low. Small but timely rains in July and August helped resolve our projected widespread irrigation demand shortages.

Republican River Basin

Precipitation for the first half of 1999 was at or slightly above normal in most areas. Two of the five major reservoirs in the Republican River basin, Harry Strunk and Harlan County, had water in the flood pool going into the irrigation season. Hugh Butler Reservoir was at 87% of capacity; Swanson and Enders were at 70% and 56% respectively. Irrigation releases began in late June and extended into early September. "End of season" reservoir levels were near normal.

The year of 2000 was much dryer. Drought conditions began in the late fall of 1999 and continued through the 2000 calendar year. Despite the dry conditions, all five major reservoirs were nearly identical to 1999 pre-irrigation season levels, with the exception of Swanson, which was at 65% of capacity. The hot dry conditions and the high water demand took its toll on all the Reservoirs during the summer. On September 1, Enders was at 22% of capacity; Swanson 23%; Harry Strunk 47%; Hugh Butler 60%; and, Harlan County at 67%. Swanson continued to drop after releases ceased, due to evaporation and no inflow.

SURFACE WATER ADMINISTRATION
1999

| Water Division 1-A | | | |
|--------------------|--|------------------------------------|---|
| Date | Action | Where | For |
| 4-20-99 | 42 Closing Notices | Whole Division | No acreage report (Opened as reports received) |
| 4-1 to 23-99 | 130 Regulating Notices | Whole Division | Legal Limit |
| 7-13-99 | Closed Juniors | Pumpkinseed Creek | Meredith Ammer Canal |
| 7-14-99 | Closed Juniors | Upstream of Odessa | Instream Flow A-17329 |
| 7-20-99 | Opened Juniors | Upstream of Odessa | Sufficient flow for A-17329 |
| 7-22-99 | Closed Appropriators without Measuring Devices | Upstream of Odessa | Instream Flow A-17329 |
| 7-27-99 | Closed Appropriators without Measuring Devices | Between Grand Island And Odessa | Instream Flow A-17329 |
| 8-3-99 | Closed 21 Appropriators without Measuring Devices | Between Grand Island And Duncan | Instream Flow A-17329 |
| 8-4-99 | Opened 9 Junior Appropriators | Pumpkinseed Creek | Sufficient flow for Meredith Ammer Canal |
| 8-5-99 | Opened 64 Appropriators | Upstream of Duncan | Sufficient flow for A-17329 |

SURFACE WATER ADMINISTRATION
1999

| Water Division 1-B | | | |
|--------------------|-----------------------------|---|---|
| Date | Action | Where | For |
| 6-28-99 | Closed 21 Junior permits | Frenchman Creek | Culbertson Canal |
| 6-28-99 | Regulated 1 Senior permit | Frenchman Creek | Culbertson Canal Senior Permit |
| 6-28-99 | Regulated 5 permits | Frenchman Creek | Bartley Canal |
| 7-3-99 | Closed 23 Junior permits | Red Willow Creek | Red Willow & Bartley Canal |
| | Regulated 2 Senior permits | Red Willow Creek | Red Willow & Bartley Canal |
| 7-10-99 | 201 Regulating Notices | Harlan Dam to G. R. | Legal Limit |
| 7-14-99 | Closed 42 Junior permits | Medicine Creek | Cambridge Canal |
| | Regulated 14 Senior permits | Medicine Creek | Cambridge Canal |
| | Closed 14 Junior permits | Rep. River, Bartley Dam to Cambridge Dam | Cambridge Canal |
| 8-18-99 | Opened 21 Junior Permits | Frenchman Creek | Sufficient Flow for Culbertson Canal |

SURFACE WATER ADMINISTRATION
1999

| Water Division 2-A | | | |
|--------------------|--------------------|----------------|-------------|
| Date | Action | Where | For |
| 6-1-99 | Regulating Notices | Whole Division | Legal Limit |

SURFACE WATER ADMINISTRATION

1999

| Water Division 2-B | | | |
|--------------------|--------------------|----------------|-------------|
| Date | Action | Where | For |
| 6-1-99 | Regulating Notices | Whole Division | Legal Limit |

SURFACE WATER ADMINISTRATION

1999

| Water Division 2-C | | | |
|--------------------|-------------------|----------------|-----------------------------|
| Date | Action | Where | For |
| 7-14-99 | Closed Juniors | Niobrara River | Mirage Flats Canal |
| 9-9-99 | Opened 22 Juniors | Niobrara River | Mirage Flats Quit Diverting |

SURFACE WATER ADMINISTRATION

1999

| Water Division 2-E | | | |
|--------------------|---------------------------|-----------------|------------------------------|
| Date | Action | Where | For |
| 6-22-98 | Closed 10 appropriations | Hat Creek | Riparians |
| 2-2-99 | Opened 10 appropriations | Hat Creek | Sufficient Flow |
| 7-23-99 | Closed All Appropriations | Sow Belly Creek | Riparian Right |
| 8-5-99 | Opened 12 Appropriations | Sow Bely Creek | Sufficient Flow for Riparian |

SURFACE WATER ADMINISTRATION

1999

| Water Division 2-F | | | |
|--------------------|-------------|------------------|-----------|
| Date | Action | Where | For |
| 8-11-99 | Closed Pump | Second Bow Creek | No Permit |

SURFACE WATER ADMINISTRATION

2000

| Water Division 1-A | | | |
|--------------------|-------------------------------|---|-----------------------|
| Date | Action | Where | For |
| 4-18-2000 | Regulating Notice – 12 Canals | North Platte & Platte | Legal Limit |
| 4-27-2000 | Closing Order – 33 | North Platte & Platte | No Acreage Report |
| 4-27-2000 | Regulating Notice –141 | North Platte & Platte | Legal Limit |
| 5-2-2000 | Opening Notice – 1 | Platte River | Filed Acreage Report |
| 5-23-2000 | Opening Notice –2 | Wood River | Filed Acreage Report |
| 6-9-2000 | Regulating Notice –2 | Greenwood Creek | Legal Limit |
| 6-15-2000 | Closing-21 | Platte River, Grand Island to Columbus | Instream Flow A-17329 |
| | Closing-11 | Platte River, Kearney to Grand Island | Instream Flow A-17329 |
| | Closing-20 | Platte River, Overton to Kearney | Instream Flow A-17329 |
| | Closing-11 | Platte River, North Platte to Overton | Instream Flow A-17329 |
| | Closing-14 | North Platte River, Kingsley Res. to North Platte | Instream Flow A-17329 |

SURFACE WATER ADMINISTRATION
2000

| Water Division 1-A | | | |
|--------------------|-----------------------------|--|---|
| Date | Action | Where | For |
| 6-17-2000 | Opening Notice | Platte River, Grand Island to Columbus | Sufficient Flow |
| 6-20-2000 | Closing-21 | Platte River, Grand Island to Columbus | Instream Flow A-17329 |
| | Closing-72 | Platte River above Cozad Canal | Insufficient Flow for D-626 (12/28/1894 & D-627 (1/23/1895) |
| | Closing 1 | Blue Creek | Graf Canal |
| 6-22-2000 | Opening Notice - 1 | Blue Creek | Sufficient Flow |
| 6-23-2000 | Closing-1 | Blue Creek | Graf Canal |
| 6-24-2000 | Opening Notice-21 | Platte River, Grand Island to Columbus | Sufficient Flow |
| 6-26-2000 | Opening Notice-1 | Blue Creek | Sufficient Flow |
| 6-27-2000 | Closing-29 | Kingsley Res to Cozad | Cozad Canal |
| 6-28-2000 | Closing-13 | Kingsley to Odessa | Instream Flow A-17329 |
| 6-29-2000 | Closing-5 | North Platte & Platte River above Gothenburg Canal | Insufficient Flow for 9-22-1894 right |
| | Closing-3 | Cozad & Six Mile Canals | Dawson County 6-26-1894 right |
| 7-4-2000 | Closing-17 | Platte River, Grand Island to Duncan | Instream Flow A-17329 |
| 7-6-2000 | Opening-17 | Platte River, Grand Island to Duncan | Sufficient Flow |
| | Opening-3 | Platte River | Sufficient Flow, Now regulating for Gothenburg Canal 9-22-1894 |
| | Opening-33 50 remain closed | Platte & North Platte | Regulating now for Dawson County Canal 6-14-30 right |

SURFACE WATER ADMINISTRATION
2000

| Water Division 1-A | | | |
|--------------------|--------------------------|--|--|
| Date | Action | Where | For |
| 7-7-2000 | Opening-8 | Platte River, Grand Island to Odessa | Sufficient Flow |
| | Opening - 9 | Platte River, Odessa to Overton | Sufficient Flow |
| | Opening- 2 | Platte River, Overton to Dawson County Canal | Sufficient Flow |
| 7-11-2000 | Closed-37 | North Platte and Platte River | Thirty Mile Canal 9-7-1926 |
| 7-12-2000 | Closed-49 | North Platte and Platte River | Cozad Canal 12-28-1894 |
| 7-13-2000 | Closed-11 | Platte River, Grand Island to Odessa | Insufficient Flow for A-17329 |
| 7-14-2000 | Closed-8 | Prairie Creek | Insufficient Flow for A-4341 |
| 7-17-2000 | Closed-7 | Platte River, Duncan to Grand Island | Insufficient Flow for A-17329 |
| 7-17-2000 | Regulated-1 | Blue Creek | Insufficient Flow for Graf Canal 4-2-1894 |
| 7-18-2000 | Opened-6 2 remain closed | Prairie Creek | Sufficient Flow for A-4341 |
| 7-18-2000 | Closed-5 | North Platte & Platte River | Insufficient Flow for Gothenburg Canal 9-22-1894 |
| 7-19-2000 | Opened-3 | North Platte & Platte River | More flow so now regulating for Sixmile Canal 10-22-1894 |
| 7-20-2000 | Open-2 | North Platte | More flow so now regulating for Cozad Canal 12-28-1894 |
| 7-27-2000 | Open-1 | Platte River | More flow so now regulating for Orchard Alfalfa 1-23-1895 |
| 7-31-2000 | Open-28 | North Platte & Platte River | Increase in flow. Now administering for Thirty Mile Canal 9-7-1926 |
| | Open-1 | Dry Creek | Installed Meter |

SURFACE WATER ADMINISTRATION
2000

| Water Division 1-A | | | |
|--------------------|------------|---|---|
| Date | Action | Where | For |
| 8-1-2000 | | North Platte & Platte River | Now administering for Dawson County Canal 10-03-1928 |
| 8-4-2000 | Opened-7 | Platte River, Grand Island to Duncan | Sufficient Flow for A-17329 |
| 8-7-2000 | Closed-7 | Platte River, Grand Island to Duncan | Insufficient Flow for A-17329 |
| 8-7-2000 | Closed -34 | North Platte and Platte River | Cozad Canal 12-28-1894 |
| 8-8-2000 | Closed-5 | North Platte and Platte River | Gothenburg Canal 9-22-1894 |
| 8-11-2000 | Closed-1 | North Platte and Platte River | Gothenburg Canal 6-26-1894 |
| 8-22-2000 | Opened-1 | North Platte and Platte River | Gothenburg Canal 9-22-1894 |
| 8-23-2000 | Opened-5 | North Platte and Platte River | Cozad Canal 12-22-1894 |
| 8-25-2000 | Opened-38 | North Platte and Platte River | Thirty Mile Canal 9-7-1926 |
| 8-25-2000 | Opened-21 | North Platte and Platte River | Thirty Mile satisfied. Now regulating for instream flow rights 11-30-1993 |
| 9-26-2000 | Opened-6 | Greenwood Creek & Pumpkinseed Creek | Sufficient flow passing Meredith Amer Canal |
| 11-7-2000 | Opened-7 | Platte River Above Grand Island | Sufficient Flow for A-17239 |
| 11-7-2000 | Opened 15 | Platte River between North Platte and Grand Island | No meters installed, but all flows being met |
| 11-7-2000 | Opened 26 | North Platte and Platte Rivers between Lake McConaughy and North Platte | No meters installed, but all flows being met |
| 11-8-2000 | All Opened | North Platte and Platte Rivers | Sufficient Flows |

SURFACE WATER ADMINISTRATION
2000

| Water Division 1-B | | | |
|--------------------|------------------|--|--------------------------------|
| Date | Action | Where | For |
| 6-10-2000 | Regulating -10 | Red Willow Creek | Legal Limit |
| | Closing - 23 | Red Willow Creek | Insufficient Flow for A-3869 |
| | Regulating - 1 | Republican River | Legal Limit |
| | Closing - 8 | Republican River | Insufficient Flow for A-3869DR |
| 6-13-2000 | Regulating - 138 | Republican River Below Harlan County | Legal Limit |
| | Regulating - 95 | Tributaries Below Harlan County | Legal Limit |
| | Regulating - 14 | Medicine Creek & Tribs | Insufficient Flow for A-3869E |
| | Closing - 43 | Medicine Creek & Tribs | Insufficient Flow for A-3869E |
| | Regulating - 1 | Republican River | Legal Limit |
| | Closing - 14 | Republican River | Insufficient Flow for A-3869E |
| 6-14-2000 | Regulating-24 | Republican River above Swanson Lake | Legal Limit |
| | Regulating-164 | Republican River & Tribs. Below Swanson Lake to Harlan County Res. | Legal Limit |
| | Closing-21 | Frenchman Creek & Tribs. | D-24R, P-506 |
| | Regulating-4 | Frenchman Creek below Culbertson Canal | Legal Limit |
| 7-12-2000 | Closed-1 | Prairie Dog Creek | Illegal Pumper |
| 7-18-2000 | Closing-4 | Republican River below Guide Rock | No Meter or Broken Meter |
| 7-19-2000 | Closing-1 | Republican River Below Guide Rock | No Meter |

SURFACE WATER ADMINISTRATION
2000

| Water Division 1-B | | | |
|--------------------|------------------------------|--|--|
| Date | Action | Where | For |
| 7-20-2000 | Regulated-3 | Republican River Below Guide Rock | Meter Installed |
| | Closing-1 | Republican River Below Harlan County Dam | Meter Broken |
| 7-21-2000 | Regulated-1 | Republican River Below Guide Rock | Meter Installed |
| 8-1-2000 | Closed-2 | Republican River below Harlan County Dam | Broken Meter |
| 8-2-2000 | Closed-2 | Republican River below Harlan County Dam | Broken Meter |
| 8-2-2000 | Closed-1 | Calument Creek | Broken Meter |
| 8-2-2000 | Regulated-1 | Republican River Below Harlan County Dam | Meter Repaired |
| 8-3-2000 | Closed-1 Sealed with a cable | Trib to Republican River | No Water Right |
| 8-4-2000 | Regulated-1 | Republican River below Harlan County Dam | Meter Repaired |
| 8-11-2000 | Opened-21 to legal limit | Frenchman Creek & Tribs | Sufficient Natural Flow (Storage Delivery ceased from Enders) |
| 8-15-2000 | Opened-1 to legal limit | Republican River below Harlan County Dam | New Meter Installed |
| 8-16-2000 | Opened-1 to legal limit | Republican River below Harlan County Dam | New Meter Installed |
| 8-25-2000 | Opened to legal limit-23 | Red Willow Creek | Sufficient Flow |
| 8-25-2000 | Opened to legal limit-8 | Republican River | Sufficient Flow |
| 8-25-2000 | Opened to legal limit-43 | Medicine Creek & Tribs | Sufficient Flow |
| 8-25-2000 | Opened to legal limit-14 | Republican River | Sufficient Flow |
| 9-25-2000 | Required Passing of Inflows | Harry Strunk Lake | Riparian Cattle Use |

SURFACE WATER ADMINISTRATION
2000

| Water Division 1-D | | | |
|--------------------|-----------------|---------------------------------|--|
| Date | Action | Where | For |
| 6-9-2000 | Regulating - 12 | Turkey Creek & Tribs | Insufficient Flow for A-10930 |
| | Closed - 17 | Turkey Creek & Tribs | Insufficient Flow for A-10930 |
| 6-12-2000 | Opened - 29 | Turkey Creek & Tribs | Sufficient Flow |
| 8-2-2000 | Closed - 2 | Reservoirs (A10717 and A-10601) | Illegal Pumpers |
| 8-14-2000 | Regulated-13 | Big Blue River above Seward | A-2816 (12/20/1937) |
| 8-14-2000 | Closed-38 | Big Blue River above Seward | A-2816 Most senior closed was 7/12/1966 |
| 8-15-2000 | Regulated-15 | Big Blue River above Seward | A-2816 |
| 8-15-2000 | Closed-36 | Big Blue River above Seward | A-2816 |
| 8-17-2000 | Opened-102 | Big Blue River above Seward | A-2816 quit irrigating |

SURFACE WATER ADMINISTRATION
2000

| Water Division 2-A | | | |
|--------------------|-----------------|--------------|---|
| Date | Action | Where | For |
| 7-31-2000 | Regulating-1088 | Entire Basin | Legal Limit |
| 8-8-2000 | Closing-51 | Entire Basin | Insufficient Flow for A-17331 11-30-1993 |

SURFACE WATER ADMINISTRATION
2000

| Water Division 2-B | | | |
|--------------------|-----------------|--------------|---|
| Date | Action | Where | For |
| 5-12-2000 | Closing Order | Tracy Creek | No permit |
| 5-24-2000 | Closing Order | Oak Creek | Pass Inflow to Reservoir |
| 5-26-2000 | Opening Order | Oak Creek | Rained- Reservoir can store |
| 7-11-2000 | Closing Order | Oak Creek | Pass Inflow to Branched Oak for Irr. |
| 7-20-2000 | Opening Order | Oak Creek | Sufficient Flow |
| 7-31-2000 | Regulating-720 | Entire Basin | Legal Limit |
| 7-31-2000 | Closed-1 | Oak Creek | Pass Inflow to Branched Oak Reservoir |
| 8-8-2000 | Closing-62 | Entire Basin | Insufficient Flow for A-17331 11-30-1993 |
| 8-21-2000 | Opening Order-1 | Oak Creek | Sufficient Flow |

SURFACE WATER ADMINISTRATION
2000

| Water Division 2-C | | | |
|--------------------|------------------------------|-----------------------------------|--------------------------------------|
| Date | Action | Where | For |
| 4-19-2000 | Regulating Notice - 3 Canals | Niobrara above Box Butte | Legal Limit |
| 5-8-2000 | Regulating Notice - 1 | Above Box Butte | Legal Limit |
| 6-28-2000 | Closing-20 | Niobrara above Mirage Flats Canal | Insufficient Flow (1/25/1937) |
| 9-6-2000 | Opening-20 | Niobrara above Mirage Flats Canal | Mirage Flats shut down for season |

SURFACE WATER ADMINISTRATION
2000

| Water Division 2-D | | | |
|--------------------|--------------------------------|-------------|----------------------------------|
| Date | Action | Where | For |
| 7-6-2000 | Closing Order-5 Storage Rights | White River | Harris Cooper Direct Flow Rights |


SURFACE WATER ADMINISTRATION
2000

| Water Division 2-E | | | |
|--------------------|-----------|-----------|-----------------|
| Date | Action | Where | For |
| 7-8-2000 | Closed-11 | Hat Creek | Riparian Rights |
| 7-18-2000 | Opened-11 | Hat Creek | Sufficient Flow |
| 9-14-2000 | Closed-40 | Hat Creek | Riparian Rights |

SURFACE WATER ADMINISTRATION
2000

| Water Division 2-F | | | |
|--------------------|----------|---------------------|-----------|
| Date | Action | Where | For |
| 9-13-2000 | Closed-1 | Norwegian Bow Creek | No Permit |

THIS PAGE INTENTIONALLY LEFT BLANK



Statistics

Report of the

THIS PAGE INTENTIONALLY LEFT BLANK

Statistical Summary

The following is a summary of statistical data for the biennium ending December 31, 2000:

| | |
|--|---------|
| Applications for surface water | 202 |
| Modification of surface water rights | 141 |
| Applications dismissed..... | 39 |
| Adjudication hearings | 4 |
| Miscellaneous hearings | 18 |
| Appropriations cancelled..... | 57 |
| Appropriations cancelled in part | 84 |
| Applications for ground water permits..... | 18 |
| Industrial transfer notices filed..... | 6 |
| Wells registered during biennium | 10,665 |
| Wells registered through December 31, 2000 ¹ | 116,241 |
| Reports of field investigations..... | 404 |
| Reports of dam inspections | 917 |
| Maps and plans examined | 289 |
| Inventory-size dams in Nebraska | 2097 |
| Stream measurements..... | 4592 |
| Canal and pump measurements..... | 4841 |
| Stream gages, partial year continuous recording ² | 18 |
| Stream gages, full year continuous recording ² | 167 |
| Canal gages, continuous recording ² | 114 |
| Reservoir gages, recording ² | 26 |
| Reservoir gages, nonrecording ² | 11 |

¹ Includes abandoned well records

² Includes gages operated by personnel of the U.S. Geological Survey, U.S. Army Corps of Engineers, U.S. Bureau of Reclamation, and local irrigation districts.

Report of the

31

Fees Collected for Period January 1, 1999, to December 31, 2000

| | |
|--|-----------------|
| Applications for Surface Water, Power Leases and Petitions | \$135,878.76 |
| Well Registration Fees – Department of Water Resources | 101,680.00 |
| (January 1, 1999 to August 31, 1999) | |
| Well Registration Fees – Water Well Decommissioning Fund | 219,000.00 |
| (September 1, 1999 to December 31, 2000) | |
| Well Registration Fees – Health and Human Services..... | 436,280.00 |
| Examination of Plans | 2,780.00 |
| Data Bank Fees..... | 28,145.13 |
| Survey Fees | 152,531.00 |
| Copying Fees..... | <u>3,215.86</u> |
| TOTAL | \$1,079,510.75 |

1999 ADJUDICATION HEARING SUMMARY

| SUBJECT | WATER DIV | LOCATION | APPROPRIATIONS CONSIDERED | CANCELLED IN FULL | CANCELLED IN PART | REMAINS IN EFFECT | AMOUNT CANCELLED | | |
|---|--------------|------------|------------------------------|----------------------|----------------------|----------------------|------------------|-------|------|
| | | | | | | | ACRES | CFS | AF |
| Central Nebraska Public Power ¹ & Irrigation District | 1-A | Holdrege | 13 | | 12 | 1 | 6,662.7 | 24.13 | |
| A-3227C, Loup River | 2-A | Fullerton | 1 | 1 | | | 75.0 | 0.54 | |
| A-15784, Spring Creek | 2-C | Springview | 1 | 1 | | | | | 77.9 |
| A-15820, Horseshoe Lake | 2-C | Springview | 1 | 1 | | | 837.5 | | |

¹ Hearing held in 1998. Order issued in 1999. See other portion of same hearing listed in Miscellaneous summary.

2000 ADJUDICATION HEARING SUMMARY

| SUBJECT | WATER | LOCATION | APPROPRIATIONS | CANCELLED | CANCELLED | REMAINS AMOUNT | CANCELLED | | |
|--|-------|----------|----------------|-----------|-----------|----------------|-----------|-----|----|
| | DIV | | CONSIDERED | IN FULL | IN PART | IN EFFECT | ACRES | CFS | AF |
| A-11288 ¹ A-12107 Dry Creek Watershed Conservancy District Detention Dam 5-A Reservoir | 1-B | McCook | 2 | | | | | | |

¹ Order Pending.

1999 MISCELLANEOUS HEARING SUMMARY

| SUBJECT | WATER | | TYPE OF HEARING | DENIED | APPROVED | CANCELLED | CANCELLED | DISMISSED | AMOUNT CANCELLED | | | | |
|---|-------|-----------------|---|-----------------------------|--------------------|-----------|-----------|--------------------|------------------|------|------|------------|--------------|
| | DIV | LOCATION | | | | IN PART | IN FULL | | ACRES | CFS | AF | | |
| A-11041 ¹ and A-14159 ¹ | 1-B | Arapahoe | To Determine Whether Part of A-11041 and A-14159 Should be Cancelled Due to Nonuse; and Permits to Transfer the Location of Use of Water | | | A-11041 | | | 10.0 | 0.14 | | | |
| T-553 (A-10591) ¹ T-556 (A-14159) | | | | T-553 T-556 ² | T-556 ² | | | A-14159 | | | 46.0 | 0.00 | |
| T-541 (A-6225L) ¹ T-542 (A-3869E) | | | | T-541 T-542 | | | | | | | | | |
| T-543 (A-3869E) ¹ T-539 (A-6225L) A-6225L ¹ A-3869E ¹ | | | | | | | | A-6225L A-3869E | | | | 3.0 3.0 | 00.0 0.03 |
| A-13853 A-17454 | 2-C | Grand Island | To Determine Whether Part or All of A-13853 Should be Cancelled, and Whether Application A-17454 Should be Granted | | | A-13853 | | | 60.0 | 0.86 | | | |
| | | | | | A-17454 | | | | | | | | |

¹ Hearing held in 1998. Order issued in 1999.

² Part of T-556 was approved and part of T-556 was denied.

1999 MISCELLANEOUS HEARING SUMMARY

| SUBJECT | WATER | | TYPE OF HEARING | DENIED | APPROVED | CANCELLED | CANCELLED | AMOUNT CANCELLED | | | | |
|---|-------|----------|---|--------|-----------------------|-----------|-----------|------------------|-------|--------------------|----|--|
| | DIV | LOCATION | | | | IN PART | IN FULL | DISMISSED | ACRES | CFS | AF | |
| A-4656 ¹ A-17111 A-17112 | 1-A | Holdrege | To Determine Whether Petitions to Amend the Conditions Under Water Appropriations A-4565, A-17111, and A-17112 Should Be Approved | | A-4656 | | | | | A-17111 A-17112 | | |
| M-2 ¹ Map no. 15584 | 1-A | Holdrege | To Determine Whether Application M-2 and Map no. 15584 Should be Approved | | M-2 | | | | | | | |
| Petition ¹ Map no. 15585 | 1-A | Holdrege | To Determine Whether to Approve the District's Petition to Change the Original line of Flume, Ditches or Aqueducts and approve Map 5585 | | Petition Map 15585 | | | | | | | |

¹ Part of Central Nebraska Public Power and Irrigation District hearing, held in 1998. Order issued in 1999.

1999 MISCELLANEOUS HEARING SUMMARY

| SUBJECT | WATER DIV | LOCATION | TYPE OF HEARING | DENIED | APPROVED | CANCELLED | | | AMOUNT CANCELLED | | |
|---|--------------|----------|---|--------|----------|-----------|---------|-----------|------------------|-----|----|
| | | | | | | IN PART | IN FULL | DISMISSED | ACRES | CFS | AF |
| C-12 ¹ (A-3476) (A-9673) (A-10280) (A-10281) | 1-A | Holdrege | Petition to Modify permit to Conduct Water in Stream | | C-12 | | | | | | |
| C-13 ¹ (A-2355) (A-3476) (A-9673) (A-10280) (A-10281) (A-10282) | 1-A | Holdrege | Petition to Modify permit to Conduct Water in Stream | | C-13 | | | | | | |
| C-18 ¹ (A-2355) (A-3476) (A-10281) | 1-A | Holdrege | Permit to Conduct Water in a Stream | | C-18 | | | | | | |
| C-19 ¹ (A-2355) (A-3476) (A-10281) | 1-A | Holdrege | Permit to Conduct Water in a Stream | | C-19 | | | | | | |
| C-20 ¹ (A-2355) (A-10280) (A-10281) (A-17111) | 1-A | Holdrege | Permit to Conduct Water in a Stream | | C-20 | | | | | | |

¹ Part of Central Nebraska Public Power and Irrigation District hearing, held in 1998. Order issued in 1999.

1999 MISCELLANEOUS HEARING SUMMARY

| SUBJECT | WATER | | TYPE OF HEARING | DENIED | APPROVED | CANCELLED IN PART | CANCELLED IN FULL | DISMISSED | AMOUNT CANCELLED | | | |
|---|-------|----------|---|--------|----------|----------------------|----------------------|-----------|------------------|-----|----|--|
| | DIV | LOCATION | | | | | | | ACRES | CFS | AF | |
| C-21 ¹ (A-2355) (A-3476) (A-9673) (A-10280) (A-10281) (A-17111) | 1-A | Holdrege | Permit to Conduct Water in a Stream | | | | | | C-21 | | | |
| C-22 ¹ (A-2355) (A-3476) (A-9673) (A-10281) (A-17111) | 1-A | Holdrege | Permit to Conduct Water in a Stream | | C-22 | | | | | | | |
| C-23 ¹ (A-2355) (A-3476) (A-10281) (A-17111) | 1-A | Holdrege | Permit to Conduct Water in a Stream | | | | | | C-23 | | | |
| C-24 ¹ (A-2355) (A-3476) (A-9673) (A-10280) (A-10281) (A-17111) | 1-A | Holdrege | Permit to Conduct Water in a Stream | | | | | | C-24 | | | |

¹ Part of Central Nebraska Public Power and Irrigation District hearing, held in 1998. Order issued in 1999.

1999 MISCELLANEOUS HEARING SUMMARY

| SUBJECT | WATER DIV | LOCATION | TYPE OF HEARING | DENIED | APPROVED | CANCELLED IN PART | CANCELLED IN FULL | DISMISSED | AMOUNT CANCELLED | | |
|------------------------|--------------|-----------|---|--------|----------|----------------------|----------------------|-----------|------------------|------|----|
| | | | | | | | | | ACRES | CFS | AF |
| T-564 (A-7895) | 2-A | Fullerton | To Determine Whether Part Of A-7895 Should be Cancelled due to Non-Use; and Approval of a Permit to Transfer the Location of Use of Water | | T-564 | A-7895 | | | 55.3 | 0.40 | |
| T-565 (A-2187) | 2-A | Fullerton | Permit to Transfer the Location of Use of Water | | T-565 | | | | | | |
| T-587 (A-10234) | 2-A | Fullerton | Permit to Transfer the Location of Use of Water | | T-587 | | | | | | |
| D-923 T-505 (D-923) | 1-A | Gering | To Determine Whether Part Of D-923 Should be Cancelled due to Non-Use; and Approval of a Permit to Transfer the Location of Use of Water | | T-505 | D-923 | | | 18.0 | 0.54 | |

1999 MISCELLANEOUS HEARING SUMMARY

| SUBJECT | WATER | | TYPE OF HEARING | DENIED | APPROVED | CANCELLED IN PART | CANCELLED IN FULL | DISMISSED | AMOUNT CANCELLED | | | |
|---|-------|----------|--|--------|----------------|-------------------|-------------------|-------------------|------------------|-----|--------------------------|----------------------|
| | DIV | LOCATION | | | | | | | ACRES | CFS | AF | |
| D-1026 A-2075 A-2899 A-11346 P-512 (D-1026) T-599 (A-2075) | 1-A | Gering | To Determine Whether Part of D-1026, A-2075 A-2899, and A-11346 should be Cancelled Due to Non-Use; and Approval of a Permit to Transfer The Location of Use of Water; and Approval of a Relocation Petition | | P-512 T-599 | D-1026 A-2075 | | A-2899 A-11346 | | | 3.50 14.0 -0 -0 | 0.20 1.00 2.25 |
| Saunders County ¹ v. City of Lincoln Application A-17312 | 2-B | Lincoln | Objection and Request to Become a Party to the Proceedings | | | | | | | | | |
| Saunders County ¹ v. City of Lincoln Complaint | 2-B | Lincoln | Objection to Specified Wells and Request for Wells to be Decommissioned | | | | | | | | | |
| Saunders County ¹ v. Metropolitan Utilities District | 2-B | Lincoln | Complaint for Cease and Desist Order and Request for Hearing | | | | | | | | | |

¹ Hearings continued into 2000.

1999 MISCELLANEOUS HEARING SUMMARY

| SUBJECT | WATER DIV | LOCATION | TYPE OF HEARING | DENIED | APPROVED | CANCELLED | | AMOUNT CANCELLED | | | |
|---|--------------|----------|--|--------|----------|-----------|---------|------------------|-------|-----|----|
| | | | | | | IN PART | IN FULL | DISMISSED | ACRES | CFS | AF |
| Landon Farms ¹ v. Metropolitan Utilities District | 2-B | Lincoln | Complaint for Cease and Desist Order and Request for Hearing | | | | | | | | |
| Kolb Farms, Inc. ¹ v. Metropolitan Utilities District | 2-B | Lincoln | Complaint for Cease and Desist Order and Request for Hearing | | | | | | | | |
| Karioff ¹ v. Metropolitan Utilities District | 2-B | Lincoln | Complaint for Cease and Desist Order and Request for Hearing | | | | | | | | |
| Thomas ¹ v. Metropolitan Utilities District | 2-B | Lincoln | Complaint for Cease and Desist Order and Request for Hearing | | | | | | | | |

¹ Hearings continued into 2000.

2000 MISCELLANEOUS HEARING SUMMARY

| SUBJECT | WATER DIV | LOCATION | TYPE OF HEARING | DENIED | APPROVED | CANCELLED | | | AMOUNT CANCELLED | | |
|--|--------------|------------------|---|--------|----------|-----------|---------|-----------|------------------|-----|----|
| | | | | | | IN PART | IN FULL | DISMISSED | ACRES | CFS | AF |
| Chadd ¹ v Godwin | 2-F | Lincoln | In the Matter of Referral from the Lower Platte South NRD Under § 46-691, R.S.S., 1943, on Original Objection Of Donald Chadd Submitted to the Lower Platte South Natural Resources District | | | | | X | | | |
| I-7 | 2-F | So.Sioux City | Industrial Well Permit | | X | | | | | | |
| C-33 | 2-B | Lincoln | Permit to Conduct Water in a Stream | | X | | | | | | |
| Saunders Co. ¹ v. City of Lincoln Application A-17312 | 2-B | Lincoln | Objection and Request to Become a Party to the Proceedings | X | | | | | | | |

¹ Order appealed and is at the Nebraska Supreme Court.

2000 MISCELLANEOUS HEARING SUMMARY

| SUBJECT | WATER DIV | LOCATION | TYPE OF HEARING | DENIED | APPROVED | CANCELLED | | AMOUNT CANCELLED | | | |
|--|--------------|----------|---|--------|----------|-----------|---------|------------------|-------|-----|----|
| | | | | | | IN PART | IN FULL | DISMISSED | ACRES | CFS | AF |
| Saunders Co. ¹ v. City of Lincoln Complaint | 2-B | Lincoln | Objection to Specified Wells and Request for Wells to be Decommissioned | | | | | | | | |
| Saunders Co. ¹ v. Metropolitan Utilities District | 2-B | Lincoln | Complaint for Cease and Desist Order and Request for Hearing. | | | | | | | | |
| Landon Farms Inc. ¹ v. Metropolitan Utilities District | 2-B | Lincoln | Complaint for Cease and Desist Order and Request for Hearing. | | | | | | | | |

¹ Hearing continued into 2001.

2000 MISCELLANEOUS HEARING SUMMARY

| SUBJECT | WATER DIV | LOCATION | TYPE OF HEARING | DENIED | APPROVED | CANCELLED | | | AMOUNT CANCELLED | | | |
|---|--------------|----------|---|--------|----------|-----------|---------|-----------|------------------|-----|----|--|
| | | | | | | IN PART | IN FULL | DISMISSED | ACRES | CFS | AF | |
| Kolb Farms, Inc. ¹ v. Metropolitan Utilities District | 2-B | Lincoln | Complaint for Cease and Desist Order and Request for Hearing. | | | | | | | | | |
| Karloff ¹ v. Metropolitan Utilities District | 2-B | Lincoln | Complaint for Cease and Desist Order and Request for Hearing. | | | | | | | | | |
| Thomas ¹ v. Metropolitan Utilities District | 2-B | Lincoln | Complaint for Cease and Desist Order and Request for Hearing. | | | | | | | | | |

¹ Hearing continued into 2001.

COMPARISON OF STORAGE IN RESERVOIRS

1999 Water Year

| | Capacity - Top of Irrigation Pool | Maximum Storage | | Carryover | | |
|---|--------------------------------------|-----------------|-----------|-----------|-----------|-----------|
| | | Acre-feet | Acre-feet | % Average | Acre-feet | % Average |
| | Pathfinder ^a | 1,016,510 | 1,016,507 | 111% | 774,722 | 181% |
| 1 | Glendo(ownership) ^a | 184,870 | 183,220 | 110% | 168,872 | 124% |
| | Lake MacConaughy ^a | 1,948,000 | 1,730,800 | 103% | 1,571,100 | 114% |
| | Oliver ^b | 2,680 | 2,621 | 94% | 2,074 | 100% |
| | Whitney ^a | 10,000 | 10,853 | 105% | 6,595 | 156% |
| | Box Butte ^a | 31,060 | 22,910 | 117% | 10,160 | 200% |
| 2 | Enders ^a | 44,480 | 24,250 | 67% | 16,270 | 95% |
| 2 | Harry Strunk Lake ^a | 37,140 | 40,060 | 98% | 27,310 | 116% |
| 2 | Swanson Lake ^a | 120,160 | 80,160 | 70% | 47,790 | 70% |
| 2 | Harlan County Lake ^a | 342,560 | 343,800 | 100% | 277,800 | 109% |
| 2 | Hugh Butler Lake | 37,780 | 31,700 | 91% | 27,670 | 103% |
| | Sherman | 69,080 | 70,520 | 104% | 52,500 | 111% |
| | Merritt | 74,490 | 74,780 | 101% | 44,450 | 89% |
| | Calamus | 127,400 | 129,460 | 115% | 51,830 | 69% |
| | Davis Creek | 32,459 | 27,100 | 96% | 22,980 | 144% |

Record Used of Average

^a 1960-1999

^b 1981-1999

^c 1962-1999

^d 1963-1999

^e 1964-1999

^f 1985-1999

^g 1994-1999

Note: There is no irrigation water stored in the Oliver Reservoir.

COMPARISON OF STORAGE IN RESERVOIRS

2000 Water Year

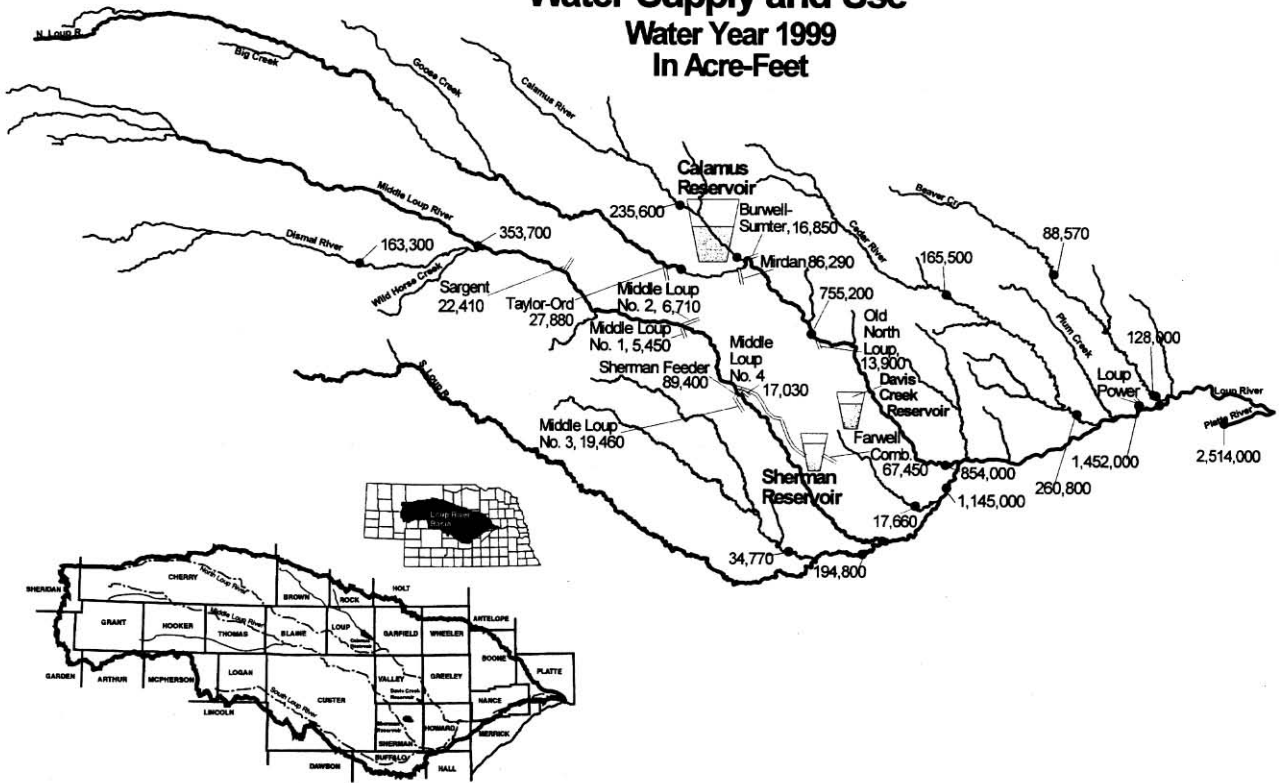
| | Capacity - Top of | Maximum Storage | | Carryover | |
|-----------------------------------|-------------------|-----------------|-----------|----------------|-----------|
| | Irrigation Pool | 2000 Water Year | | Sept. 30, 2000 | |
| | Acre-feet | Acre-feet | % Average | Acre-feet | % Average |
| Pathfinder ^a | 1,016,510 | 1,016,507 | 110% | 439,343 | 103% |
| 1 Glendo(ownership) ^a | 184,870 | 183,238 | 109% | 149,436 | 109% |
| Lake MacConaughy ^a | 1,948,000 | 1,569,342 | 94% | 898,813 | 66% |
| Oliver ^b | 2,680 | 2,549 | 92% | 1,800 | 87% |
| Whitney ^a | 10,000 | 10,301 | 105% | 5,770 | 136% |
| Box Butte ^a | 31,060 | 23,656 | 120% | 9,558 | 185% |
| 2 Enders ^a | 44,480 | 23,910 | 67% | 10,050 | 59% |
| 2 Harry Strunk Lake ^a | 37,140 | 38,470 | 94% | 16,720 | 72% |
| 2 Swanson Lake ^a | 120,160 | 73,340 | 65% | 24,940 | 37% |
| 2 Harlan County Lake ^a | 342,560 | 336,000 | 98% | 204,790 | 81% |
| 2 Hugh Butler Lake | 37,780 | 31,560 | 91% | 21,640 | 81% |
| Sherman | 69,080 | 70,500 | 104% | 50,820 | 108% |
| Merritt | 74,490 | 76,250 | 103% | 36,840 | 74% |
| Calamus | 127,400 | 128,900 | 113% | 61,720 | 83% |
| Davis Creek | 32,459 | 32,120 | 112% | 24,000 | 140% |

Record Used of Average

| | | | |
|--------------|-----------|--------------|-----------|
| ^a | 1960-2000 | ^c | 1964-2000 |
| ^b | 1981-2000 | ^f | 1985-2000 |
| ^c | 1962-2000 | ^e | 1994-2000 |
| ^d | 1963-2000 | | |

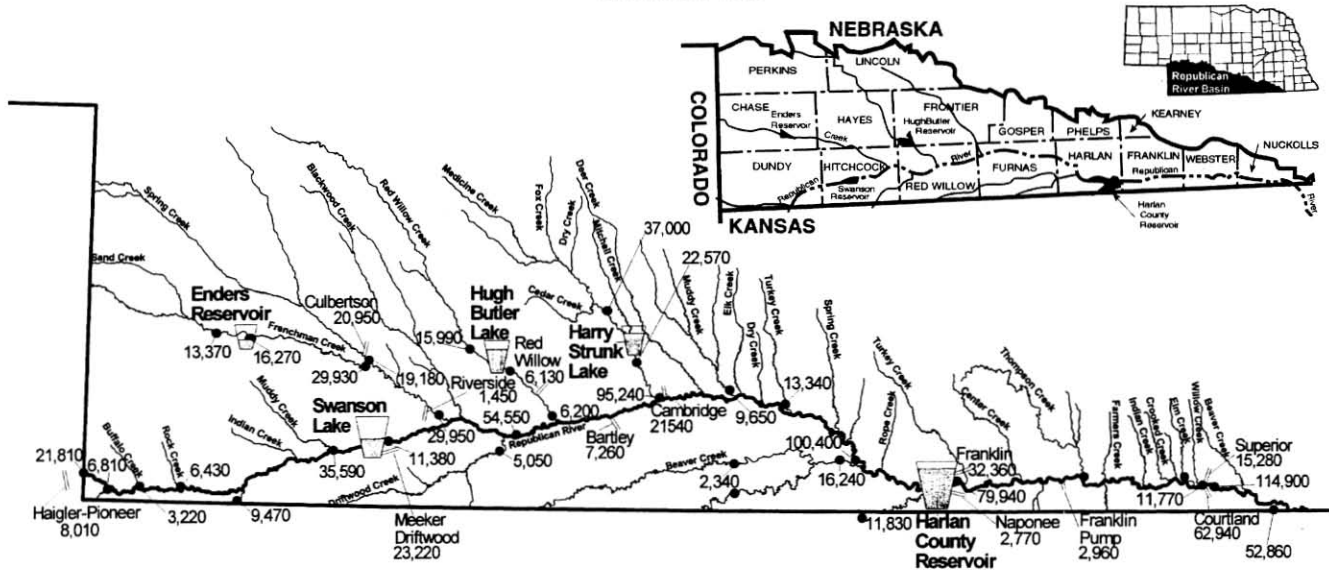
Note: There is no irrigation water stored in the Oliver Reservoir.

Loup River Basin Water Supply and Use Water Year 1999 In Acre-Feet



Republican River Basin Water Supply and Use

Water Year 1999
In Acre-Feet



TOTAL REGISTERED WELLS IN NEBRASKA

| COUNTY | BIENNIUM | CUMULATIVE TOTAL* | COUNTY | BIENNIUM | CUMULATIVE TOTAL* |
|-----------|----------|----------------------|--------------|----------|----------------------|
| Adams | 200 | 2541 | Jefferson | 72 | 763 |
| Antelope | 157 | 2092 | Johnson | 19 | 269 |
| Arthur | 53 | 220 | Kearney | 129 | 2179 |
| Banner | 132 | 513 | Keith | 244 | 1655 |
| Blaine | 42 | 216 | Keya Paha | 59 | 316 |
| Boone | 104 | 1617 | Kimball | 47 | 466 |
| Box Butte | 127 | 1443 | Knox | 138 | 709 |
| Boyd | 17 | 145 | Lancaster | 618 | 2164 |
| Brown | 112 | 785 | Lincoln | 488 | 3276 |
| Buffalo | 382 | 4250 | Logan | 18 | 245 |
| Burt | 40 | 588 | Loup | 34 | 216 |
| Butler | 101 | 1457 | Madison | 242 | 1683 |
| Cass | 162 | 537 | McPherson | 37 | 214 |
| Cedar | 85 | 839 | Merrick | 361 | 4930 |
| Chase | 41 | 1575 | Morrill | 190 | 1222 |
| Cherry | 241 | 1248 | Nance | 68 | 1065 |
| Cheyenne | 82 | 780 | Nemaha | 17 | 134 |
| Clay | 95 | 2236 | Nuckolls | 96 | 866 |
| Colfax | 69 | 1168 | Otoe | 40 | 194 |
| Cuming | 119 | 678 | Pawnee | 11 | 64 |
| Custer | 211 | 2534 | Perkins | 60 | 1073 |
| Dakota | 79 | 323 | Phelps | 103 | 2145 |
| Dawes | 614 | 2356 | Pierce | 126 | 1355 |
| Dawson | 343 | 4349 | Platte | 305 | 2454 |
| Deuel | 13 | 362 | Polk | 114 | 1863 |
| Dixon | 27 | 254 | Red Willow | 94 | 1338 |
| Dodge | 144 | 2009 | Richardson | 15 | 143 |
| Douglas | 414 | 1677 | Rock | 78 | 860 |
| Dundy | 41 | 1160 | Saline | 90 | 1256 |
| Fillmore | 77 | 2073 | Sarpy | 235 | 997 |
| Franklin | 80 | 1196 | Saunders | 233 | 1565 |
| Frontier | 61 | 872 | Scotts Bluff | 249 | 1569 |
| Furnas | 126 | 1044 | Seward | 174 | 1661 |
| Gage | 142 | 1037 | Sheridan | 122 | 936 |
| Garden | 99 | 629 | Sherman | 64 | 766 |
| Garfield | 24 | 315 | Sioux | 38 | 439 |
| Gosper | 50 | 790 | Stanton | 101 | 585 |
| Grant | 75 | 210 | Thayer | 58 | 1431 |
| Greeley | 61 | 842 | Thomas | 38 | 151 |
| Hall | 487 | 4964 | Thurston | 29 | 196 |
| Hamilton | 98 | 3106 | Valley | 45 | 721 |
| Harlan | 76 | 1202 | Washington | 122 | 573 |
| Hayes | 63 | 555 | Wayne | 47 | 342 |
| Hitchcock | 70 | 710 | Webster | 67 | 750 |
| Holt | 388 | 3457 | Wheeler | 49 | 683 |
| Hooker | 42 | 173 | York | 117 | 3103 |
| Howard | 138 | 1378 | | | |
| | | | TOTALS | 12,105 | 116,084 |

See "Use" definitions and footnotes on pages 67 through 72

MUNICIPAL AND RURAL DOMESTIC GROUND WATER TRANSFER PERMITS

| Sec | LOCATION | | County | PERMITTEE | GRANT IN GALLONS PER DAY | DATE OF PRIORITY | PERMIT NUMBER | FOOT NOTE |
|----------------|----------|-----|-----------|---------------------------------|-----------------------------|---------------------|------------------|--------------|
| | Twn | Rng | | | | | | |
| 1,2,10,11,15 | 10 | 9W | Hall | City of Grand Island | 78,000,000 | 12/12/1963 | A-10266 | |
| 8,9,14-17 | 11 | 9W | Hall | City of Grand Island | 41,184,000 | 06/01/1926 | A-10267 | |
| 21-23,27,28,29 | | | | | | | | |
| 13 | 11 | 10W | | | | | | |
| 24 | 13 | 9E | Saunders | City of Lincoln | 60,000,000 | 06/15/1931 | A-10367 | |
| 18,19,30,31,32 | 13 | 10E | Saunders | | | | | |
| 13,14,23,24 | 17 | 8E | Dodge | City of Fremont | 45,000,000 | 06/01/1931 | A-10411 | |
| 19,20 | 17 | 9E | Dodge | | | | | |
| 10 | 4 | 5E | Gage | City of Beatrice | 6,500,000 | 04/30/1930 | A-10481 | |
| 27,28,29,31, | 14 | 30W | Lincoln | City of North Platte | 16,920,000 | 02/12/1889 | A-10510 | |
| 32,33,34 | | | | | | | | |
| 4,5,6,3 | 13 | 30W | Lincoln | | | | | |
| 26 | 11 | 2E | Seward | City of Seward | 4,000,000 | 07/01/1919 | A-10514 | |
| 25 | 11 | 3E | Seward | | | | | |
| 33 | 27 | 5E | Wayne | City of Wakefield | 10,000,000 | 05/00/1963 | A-10531 | |
| 7 | 12 | 14E | Cass | City of Plattsmouth | 3,000,000 | 00/00/1886 | A-10533 | |
| | 5 | 18W | Phelps | City of Holdrege | 10,000,000 | 03/30/1889 | A-10537 | |
| 29 | 13 | 13E | Sarpy | Metropolitan Utilities District | 60,000,000 | 02/19/1965 | A-10538 | |
| | 13 | 13E | Cass | | | | | |
| | 8 | 7W | Clay | City of Harvard | 2,000,000 | 07/00/1870 | A-10545 | |
| | 2 | 2E | Jefferson | City of Fairbury | 5,000,000 | 07/00/1887 | A-10553 | |
| 8 | 1 | 1E | Jefferson | Village of Reynolds | 216,000 | 11/00/1956 | A-10557 | |

MUNICIPAL AND RURAL DOMESTIC GROUND WATER TRANSFER PERMITS

| Sec | LOCATION | | County | PERMITTEE | GRANT IN GALLONS PER DAY | DATE OF PRIORITY | PERMIT NUMBER | FOOT NOTE |
|-----------------------------------|----------|-----|--------------|-----------------------|--------------------------|------------------|---------------|-----------|
| | Twn | Rng | | | | | | |
| | 20 | 2E | Colfax | Village of Leigh | 130,000 | 00/23/1945 | A-10578 | |
| | 28 | 3E | Cedar | City of Laurel | 250,000 | 00/00/1910 | A-10579 | |
| 25,35,36 | 25 | 48W | Box Butte | City of Alliance | 7,500,000 | 00/00/1893 | A-10581 | Y |
| 7,12 | 24 | 47W | Box Butte | City of Alliance | | 00/00/1942 | A-10581 | Y |
| 1,11,12,13 | 7 | 10W | Adams | City of Hastings | 30,400,000 | 04/00/1886 | A-10582 | |
| 7,8 | 7 | 9W | Adams | | | | | |
| 33 | 9 | 14E | Otoe | City of Nebraska City | 5,000,000 | 12/12/1955 | A-10585 | |
| 4 | 8 | 14E | Otoe | | | | | |
| 22,26 | 14 | 12E | Sarpy | City of Papillion | 5,000,000 | 02/00/1946 | A-10587 | |
| 2 | 7 | 5W | Clay | City of Sutton | 730,000 | 07/01/1946 | A-10588 | |
| 2 | 12 | 9E | Saunders | City of Ashland | 360,000 | 00/00/1875 | A-10589 | |
| 28,29,30, 31,32,34 | 14 | 55W | Kimball | City of Kimball | 5,300,000 | 00/00/1938 | A-10592 | |
| 31,30 | 10 | 7E | Lancaster | City of Lincoln | 12,000,000 | 00/00/1910 | A-10595 | |
| 19,31 | 17 | 1E | Platte | City of Columbus | 10,000,000 | 00/00/1948 | A-10596 | |
| 24 | 17 | 1W | Platte | | | | | |
| 10,15 | 11 | 25W | Dawson | City of Gothenburg | 1,325,000 | 10/12/1943 | A-10615 | |
| 6 | 6 | 14W | Kearney | City of Minden | 864,000 | 05/10/1965 | A-10624 | |
| 26 | 11 | 2E | Seward | City of Seward | 4,000,000 | 02/02/1967 | A-11034 | |
| 10,12,14,21,22, 23,24,25,26,27 | 22 | 55W | Scotts Bluff | City of Scottsbluff | 10,000,000 | 03/03/1940 | A-11085 | |

See "Use" definitions and footnotes on pages 67 through 72

MUNICIPAL AND RURAL DOMESTIC GROUND WATER TRANSFER PERMITS

| Sec | LOCATION | | | PERMITTEE | GRANT IN GALLONS PER DAY | DATE OF PRIORITY | PERMIT NUMBER | FOOT NOTE |
|--------------------------------|----------|-----|--------------|-----------------------|-----------------------------|---------------------|------------------|--------------|
| | Twn | Rng | County | | | | | |
| 18,20,21 | 22 | 54W | Scotts Bluff | | | | | |
| 24 | 17 | 8E | Dodge | City of Fremont | 3,000,000 | 03/01/1971 | A-12171 | |
| 5,6,7,8 | 16 | 9E | Douglas | City of Fremont | 50,000,000 | 12/17/1975 | A-13909 | |
| 6 | 17 | 1E | Platte | City of Columbus | 2,160,000 | 08/11/1980 | A-15704 | |
| 32 | 9 | 14E | Otoe | City of Nebraska City | 2,592,000 | 01/26/1981 | A-15753 | |
| 20 | 29 | 6W | Knox | Lower Niobrara NRD | 864,000 | 02/04/1981 | A-15760 | |
| 11 | 10 | 2E | Seward | City of Seward | 1,300,000 | 05/24/1982 | A-16109 | |
| 31 | 14 | 30W | Lincoln | City of North Platte | 11,664,000 | 01/06/1983 | A-16166 | |
| 5,6,9 | 13 | 30W | Lincoln | | | | | |
| 16,17 | 8 | 15W | Buffalo | City of Kearney | 24,048,000 | 01/10/1983 | A-16167 | |
| 22 | 5 | 2E | Saline | City of Western | 576,000 | 08/21/1985 | A-16442 | |
| 14 | 27 | 3E | Wayne | City of Wayne | 1,440,000 | 09/26/1986 | A-16525 | |
| 4,5 | 28 | 3E | Cedar | City of Laurel | 902,000 | 11/10/1986 | A-16530 | Z |
| 6 | 6 | 14W | Kearney | City of Minden | 1,636,000 | 12/05/1986 | A-16532 | Z |
| 2 | 7 | 5W | Clay | City of Sutton | 700,000 | 02/18/1987 | A-16542 | Z |
| 25,31,36 | 25 | 48W | Box Butte | City of Alliance | 15,000,000 | 02/25/1987 | A-16543 | |
| 10,15 | 11 | 25W | Dawson | City of Gothenburg | 2,675,000 | 03/13/1987 | A-16549 | Z |
| 10,12,14,22,23, 24,25,26,27 | 22 | 55W | Scotts Bluff | City of Scottsbluff | 10,000,000 | 03/27/1987 | A-16550 | Z |
| 18,20,21 | 22 | 54W | Scotts Bluff | | | | | |

MUNICIPAL AND RURAL DOMESTIC GROUND WATER TRANSFER PERMITS

| Sec | LOCATION | | County | PERMITTEE | GRANT IN GALLONS PER DAY | DATE OF PRIORITY | PERMIT NUMBER | FOOT NOTE |
|----------|----------|-----|--------------|-----------------------|-----------------------------|---------------------|------------------|--------------|
| | Twn | Rng | | | | | | |
| 31,32 | 4 | 15E | Richardson | Village of Stella | 144,000 | 08/18/1989 | A-16880 | |
| 3 | 20 | 4E | Colfax | Village of Howells | 864,000 | 10/13/1989 | A-16888 | |
| 23,24 | 31 | 53W | Sioux | City of Crawford | 1,938,816 | 10/13/1989 | A-16891 | |
| 3 | 20 | 4E | Colfax | Village of Howells | 576,000 | 01/16/1990 | A-16911 | Z |
| 18,30,31 | 13 | 10E | Saunders | City of Lincoln | 50,000,000 | 01/25/1990 | A-16917 | |
| 32 | 13 | 10E | Sarpy | | | | | |
| 4,5 | 12 | 10E | Sarpy | | | | | |
| 14 | 27 | 3E | Wayne | City of Wayne | 1,728,000 | 02/16/1990 | A-16927 | |
| 9 | 15 | 4E | Butler | Village of Bruno | 288,000 | 03/27/1990 | A-16964 | |
| 34 | 23 | 58W | Scotts Bluff | Village of Lyman | 2,448,000 | 05/29/1990 | A-16992 | |
| 2 | 4 | 5E | Gage | City of Beatrice | 13,000,000 | 04/25/1991 | A-17070 | |
| 8 | 20 | 4E | Colfax | Village of Howells | 720,000 | 06/07/1991 | A-17082 | |
| 27 | 5 | 6E | Gage | Village of Pickrell | 30,000 | 09/27/1991 | A-17117 | |
| 4 | 23 | 58W | Scotts Bluff | Village of Henry | 1,000,000 | 02/03/1992 | A-17140 | |
| 31 | 4 | 15E | Nemaha | Village of Stella | 72,000 | 04/14/1992 | A-17168 | |
| 15 | 13 | 5E | Saunders | Village of Valparaiso | 288,000 | 07/28/1992 | A-17212 | |
| 3,10 | 31 | 50W | Dawes | Dawes Co RWD # 1 | 120,960 | 11/09/1992 | A-17230 | |
| 5 | 2 | 29W | Red Willow | City of McCook | 1,944,000 | 02/18/1993 | A-17250 | |
| 25 | 9 | 13W | Buffalo | Village of Shelton | 3,456,000 | 07/22/1993 | A-17299 | |
| 5 | 10 | 3E | Seward | City of Seward | 1,224,000 | 07/23/1993 | A-17301 | |

See "Use" definitions and footnotes on pages 67 through 72

MUNICIPAL AND RURAL DOMESTIC GROUND WATER TRANSFER PERMITS

| Sec | LOCATION | | | County | PERMITTEE | GRANT IN GALLONS PER DAY | DATE OF PRIORITY | PERMIT NUMBER | FOOT NOTE |
|----------------------|----------|-----|--|-----------|---------------------------------|-----------------------------|---------------------|------------------|--------------|
| | Twn | Rng | | | | | | | |
| 6 | 17 | 1E | | Platte | City of Columbus | 9,200,000 | 10/20/1993 | A-17325 | |
| 35 | 10 | 4E | | Seward | Village of Pleasant Dale | 432,000 | 02/04/1994 | A-17351 | |
| 16 | 10 | 9E | | Cass | Village of Eagle | 1,800,000 | 02/09/1994 | A-17352 | |
| 31 | 15 | 10E | | Douglas | Metropolitan Utilities District | 104,000,000 | 03/01/1994 | A-17356 | |
| 5,6,7,8, 17,18,19 | 14 | 10E | | Saunders | | | | | |
| 7 | 14 | 10E | | Douglas | | | | | |
| 20 | 6 | 11E | | Johnson | City of Tecumseh | 3,312,000 | 10/04/1994 | A-17410 | |
| 5 | 14 | 9W | | Howard | City of St. Paul | 1,872,000 | 01/05/1995 | A-17426 | |
| 1 | 12 | 12W | | Hall | Village of Cairo | 1,152,000 | 02/15/1995 | A-17430 | |
| 20,21 | 1 | 37W | | Dundy | City of Benkelman | 1,440,000 | 08/23/1996 | A-17533 | |
| 15 | 3 | 33W | | Hitchcock | Village of Trenton | 247,680 | 10/26/1996 | A-17544 | |
| 27 | 18 | 56W | | Banner | North Platte NRD | 388,800 | 11/15/1996 | A-17547 | |
| 30 | 12 | 7W | | Merrick | Village of Chapman | 520,000 | 12/06/1996 | A-17548 | |
| 5 | 20 | 3E | | Colfax | City of Clarkson | 720,000 | 01/24/1997 | A-17556 | |
| 15 | 31 | 52W | | Dawes | City of Crawford | 311,040 | 01/27/1997 | A-17557 | |
| 8 | 31 | 52W | | Dawes | City of Crawford | 1,123,200 | 01/27/1997 | A-17558 | |
| 11,13,16,21 | 2 | 2E | | Jefferson | Little Blue NRD | 21,600 | 01/29/1997 | A-17560 | |
| 24 | 5 | 9W | | Adams | Village of Lawrence | 200,000 | 04/04/1997 | A-17570 | |
| 21 | 13 | 6W | | Merrick | City of Central City | | | A-17584 | |

MUNICIPAL AND RURAL DOMESTIC GROUND WATER TRANSFER PERMITS

| Sec | LOCATION | | | PERMITTEE | GRANT IN GALLONS PER DAY | DATE OF PRIORITY | PERMIT NUMBER | FOOT NOTE |
|-------------|----------|-----|--------------|-----------------------|-----------------------------|---------------------|------------------|--------------|
| | Twn | Rng | County | | | | | |
| 18 | 9 | 11W | Hall | City of Wood River | | | A-17608 | |
| 33 | 25 | 48W | Box Butte | City of Alliance | 10,080,000 | 10/17/1997 | A-17624 | |
| 1 | 24 | 49W | Box Butte | | | | | |
| 6 | 24 | 48W | Box Butte | | | | | |
| 21 | 22 | 55W | Scotts Bluff | City of Scottsbluff | | | A-17680 | * |
| 2,3,10 | 4 | 5E | Gage | City of Beatrice | | 10/22/99 | A-17793 | GW1 |
| 28 | 20 | 1W | Platte | City of Humphrey | | 1/31/00 | A-17807 | * |
| 16,11,21,13 | 2 | 2E | Jefferson | Little Blue NRD | | 4/5/00 | A-17840 | * |
| 27 | 18 | 56W | Banner | North Platte NRD | | 5/25/00 | A-17857 | * |
| 13 | 32 | 41W | Sheridan | City of Gordon | | 10/3/00 | A-17917 | * |
| 5 | 3 | 31W | Hitchcock | Village of Culbertson | | 10/5/00 | A-17920 | * |

GW1: Allows expanded service area to A-1048

MUNICIPAL AND RURAL DOMESTIC GROUND WATER TRANSFER PERMITS
 CANCELLED OR DISMISSED DURING BIENNIUM

| Sec | LOCATION | | | PERMITTEE | GRANT IN GALLONS PER DAY | DATE OF CANCELLATION | PERMIT NUMBER | FOOT NOTE |
|-----|----------|-----|--------|------------------|-----------------------------|-------------------------|------------------|--------------|
| | Tw | Rng | County | | | | | |
| | 8 | 11E | Otoe | City of Syracuse | 300,000 | 05/08/2000 | A-10555 | |

PERMITS TO TRANSFER GROUND WATER TO ADJOINING STATE

| PERMITTEE | WELL REGISTRATION NO. | LEGAL DESCRIPTION OF WELL | | | | WELL County | USE ¹ | PERMIT ² AMOUNT | DATE FILED | PERMIT NUMBER | FOOT NOTE |
|--------------------------------|-----------------------------|---------------------------|-----|-----|-----|----------------|------------------|-------------------------------|---------------|------------------|--------------|
| | | Tract | Sec | Twp | Rng | | | | | | |
| Sporhase & Moss | G-33893 | NE¼NE¼ | 26 | 7N | 42W | Chase | IRR | 130.00 ac | 08-10-82 | TA-1 | |
| Fred Cozzens | G-31197 | NE¼NW¼ | 10 | 3N | 42W | Dundy | IRR | 67.80 ac | 06-02-83 | TA-3 | |
| Fred Cozzens | G-32548 | NE¼SW¼ | 10 | 3N | 42W | Dundy | IRR | 51.40 ac | 06-02-83 | TA-4 | |
| Jack D. Boegel | G-58310 | SW¼SE¼ | 15 | 3N | 42W | Dundy | IRR | 75.00 ac | 06-02-83 | TA-5 | |
| Thompson, Johnson & Johnson | G-55003 | NW¼SE¼ | 3 | 2N | 42W | Dundy | IRR | 96.80 ac | 07-11-83 | TA-6 | |
| Jack R. Bond | G-47218 | NW¼SW¼ | 27 | 2N | 42W | Dundy | IRR | 75.00 ac | 01-27-84 | TA-7 | |
| Jack R. Bond | G-69767 | SE¼SW¼ | 27 | 2N | 24W | Dundy | IRR | 57.13 ac | 04-29-85 | TA-8 | |

See "Use" definitions and footnotes on pages 67 through 72

PERMITS TO TRANSFER GROUND WATER TO ADJOINING STATE

| PERMITTEE | WELL | | LEGAL DESCRIPTION OF WELL | | | | USE ¹ | PERMIT ² AMOUNT | DATE FILED | PERMIT NUMBER | FOOT NOTE |
|---|--|------------------|---------------------------|-----|-----|------------|------------------|-------------------------------|---------------|------------------|--------------|
| | REGISTRATION NO. | Tract | Sec | Twp | Rng | County | | | | | |
| Rural Water District #1 of Nemaha County, Kansas | G-72896 G-73242 | NE¼ | 32 | 1N | 14E | Richardson | PWS | 144,000 gpd | 06-06-89 | TA-10 | |
| Adrian F. Weaver | 1 existing well | | 20 | 12N | 46W | Deuel | DOM | 2.50 af | 05-11-92 | TA-12 | |
| Dawes County Rural Water District No. 1 | G-76753 G-76754 G-76755 1 proposed well | NE¼NW¼ NW¼NE¼ | 3 | 31N | 50W | Dawes | DOM | 2.76 af | 11-09-92 | TA-13 | |
| Wayside Pipeline & Drilling Co., Inc. | 2 existing wells | | 3 | 33N | 49W | Dawes | STK | 2.00 af | 06-14-93 | TA-14 | |

PERMITS TO TRANSFER GROUND WATER TO ADJOINING STATE

| PERMITTEE | WELL | LEGAL DESCRIPTION OF WELL | | | | | USE ¹ | PERMIT ² AMOUNT | DATE FILED | PERMIT NUMBER | FOOT NOTE |
|----------------------------------|---------------------|---------------------------|-----|-----|-----|------------|------------------|-------------------------------|---------------|------------------|--------------|
| | REGISTRATION NO. | Tract | Sec | Twp | Rng | County | | | | | |
| Indian Creek Pipeline, Inc. | G-79377 | | 22 | 35N | 57W | Sioux | STK | 7.15 af | 06-14-93 | TA-15 | |
| | G-79375+ | | | | | | | | | | |
| | G-79374+ | | 4 | 33N | 57W | Sioux | | | | | |
| | G-79376+ | | | | | | | | | | |
| Sugarloaf Water Company, Inc. | G-80105 | | 19 | 33N | 53W | Sioux | STK | 1.13 af | 01-03-94 | TA-16 | |
| | G-80106 | | | | | | | | | | |
| | G-80107 | | | | | | | | | | |
| | G-80108 | | | | | | | | | | |
| | G-80109 | | | | | | | | | | |
| G-80110 | | | | | | | | | | | |
| Joe & Nancy Falkenburg | G-79197 | NW¼NE¼ | 22 | 35N | 57W | Sioux | STK | 4.17 af | 05-05-94 | TA-17 | |
| Joe & Nancy Falkenburg | G-79377 | NE¼NE¼ | 22 | 35N | 57W | Sioux | STK | 2.80 af | 06-06-94 | TA-18 | |
| Nemaha RWD #1 | G-72896 G-73242 | NE¼NE¼ | 32 | 1N | 14E | Richardson | PWS | 58.30 af | 07-10-95 | TA-20 | |
| John Kaldahl | G-97244 | | 33 | 1N | 5W | Nuckolls | IRR | 135.00 af | 01-24-97 | TA-22 | |

See "Use" definitions and footnotes on pages 67 through 72

PERMITS TO TRANSFER GROUND WATER TO ADJOINING STATE

| PERMITTEE | WELL | LEGAL DESCRIPTION OF WELL | | | | | USE ¹ | PERMIT ² AMOUNT | DATE FILED | PERMIT NUMBER | FOOT NOTE |
|-----------------------------|----------------------|---------------------------|-----|-----|------------|--------|------------------|-------------------------------|---------------|------------------|--------------|
| | REGISTRATION NO. | Tract | Sec | Twp | Rng | County | | | | | |
| Little Blue NRD | G-10553 A | 11,13,16,21 | 2N | 2E | Jefferson | PWS | 13.45 af | 01-29-97 | TA-23 | | |
| | G-10553 B | | | | | | | | | | |
| | G-10553 C | | | | | | | | | | |
| | G-10553 D | | | | | | | | | | |
| | G-10553 E | | | | | | | | | | |
| | G-10553 F | | | | | | | | | | |
| | G-10553 G | | | | | | | | | | |
| | G-10553 H | | | | | | | | | | |
| | G-32647 | | | | | | | | | | |
| G-68253 | | | | | | | | | | | |
| John Kaldahl | G-98663 | 33 | 1N | 5W | Nuckolls | IRR | 100.00 af | 09-24-97 | TA-25 | | |
| Bruce Nienhueser | G-94357 | 22 | 12 | 49W | Cheyenne | IRR | 12,125.00 af | 04-06-98 | TA-26 | | |
| Sauvage Gas Service Inc. | G-106165 G-106166 | 31,32 | 1N | 28W | Red Willow | STK | 250.00 af | 03-29-00 | TA-27 | * | |

PERMITS TO TRANSFER GROUND WATER TO ADJOINING STATE

| PERMITTEE | WELL | LEGAL DESCRIPTION OF WELL | | | | | USE ¹ | PERMIT ² AMOUNT | DATE FILED | PERMIT NUMBER | FOOT NOTE |
|-----------------|---------------------|---------------------------|-----|-----|-----------|--------|------------------|-------------------------------|---------------|------------------|--------------|
| | REGISTRATION NO. | Tract | Sec | Twp | Rng | County | | | | | |
| Little Blue NRD | G-096478 | 11,13,16,21 | 2N | 2E | Jefferson | PWS | 32.76 af | 04-05-00 | TA-28 | | |
| | G-10553 A | | | | | | | | | | |
| | G-10553 B | | | | | | | | | | |
| | G-10553 C | | | | | | | | | | |
| | G-10553 D | | | | | | | | | | |
| | G-10553 E | | | | | | | | | | |
| | G-10553 F | | | | | | | | | | |
| | G-10553 G | | | | | | | | | | |
| | G-10553 H | | | | | | | | | | |
| | G-32647 | | | | | | | | | | |
| G-68253 | | | | | | | | | | | |

¹ IRR=Irrigation
PWS=Public Water Supply
DOM=Domestic
STK=Stock water

² gpd=gallons per day
af=acre-feet per year
ac=acres

PERMITS TO TRANSFER GROUND WATER TO ADJOINING STATE
CANCELLED OR DISMISSED DURING BIENNIUM

| PERMITTEE | WELL | LEGAL DESCRIPTION OF WELL | | | | | USE ¹ | PERMIT AMOUNT | DATE CANCELLED | PERMIT NUMBER | FOOT NOTE |
|----------------|---------------------|---------------------------|-----|-----|-----|---------|------------------|------------------|-------------------|------------------|--------------|
| | REGISTRATION NO. | Tract | Sec | Twp | Rng | County | | | | | |
| KN Energy Inc. | | | 26 | 13N | 56W | Kimball | IND | 11.00 af | 03-21-99 | TA-21 | |

¹ IND=Manufacturing

PERMITS TO WITHDRAW AND TRANSFER GROUND WATER FOR INDUSTRIAL PURPOSES

| APPLICANT | NO. OF WELLS PERMITTED | LEGAL DESCRIPTION OF WELLS | | | | PERMIT AMOUNT ¹ | DATE FILED | PERMIT NUMBER | FOOT NOTE |
|-------------------------------|---------------------------|----------------------------|-------------------|-------------------|-------------------------|-------------------------------|---------------|------------------|--------------|
| | | Sec | Twp | Rng | County | | | | |
| IBP, Inc. | 4 | 4 | 28N | 9E | Dakota | 4,000 af | 10-18-88 | I-1 | |
| Crow Butte Resources, Inc. | 2 | 11-13 19-20 29 & 30 | 31N 31N 31N | 52W 51W 51W | Dawes Dawes Dawes | 5,871 af | 02-15-91 | I-2 | |
| IBP, Inc. | 2 | 32 | 22N | 1W | Madison | 2,915 af | 06-06-95 | I-4 | |
| Nebco, Inc. | 1 | 11 | 12N | 10E | Cass | 200 af | 04-24-96 | I-5 | |
| Hormel Foods Corp. | 6 | 25 | 17N | 8E | Dodge | 4,000 af | 04-13-98 | I-6 | |
| IBP, Inc. | 4 ³ | 4 | 28N | 9E | Dakota | 2,235 af | 09-13-99 | I-7 | |
| IBP ⁴ , Inc. | 1 | 4 | 28N | 9E | Dakota | -- | 11-14-00 | I-7A | * |

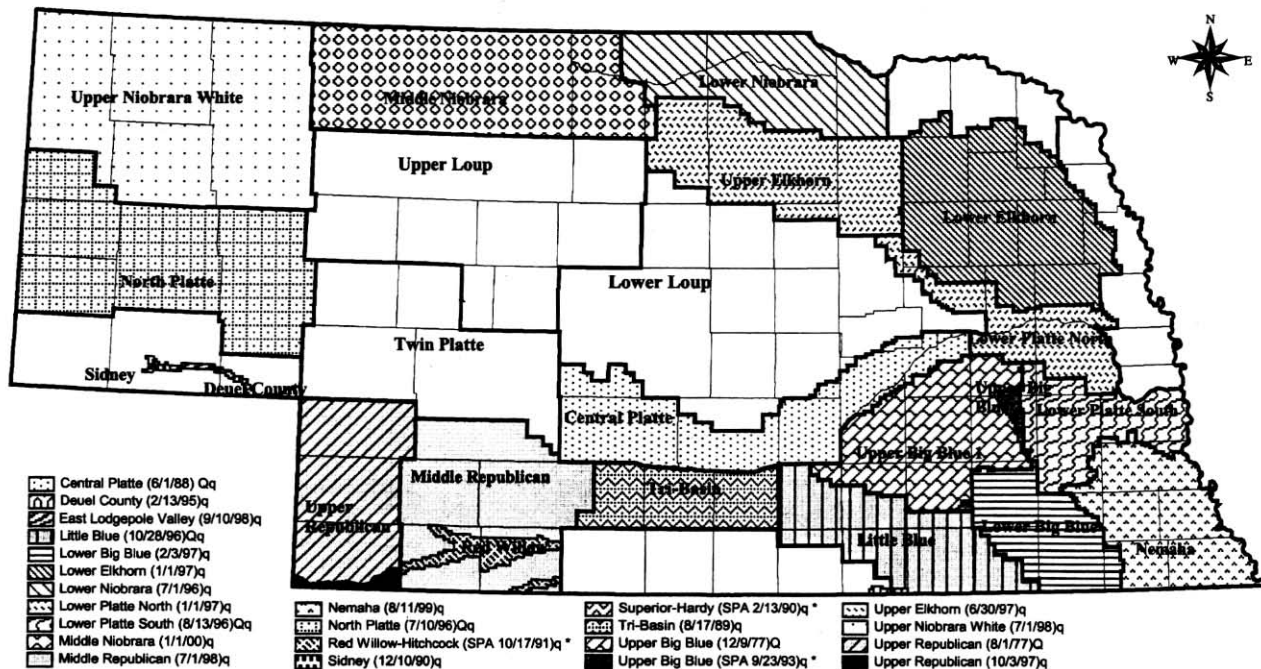
¹ Acre-feet per annum.

² Not limited by number of wells. Limited to geographical area and amount withdrawn.

³ Same wells permitted under I-1.

⁴ Amendment to I-7 requesting an additional well.

Ground Water Management Areas

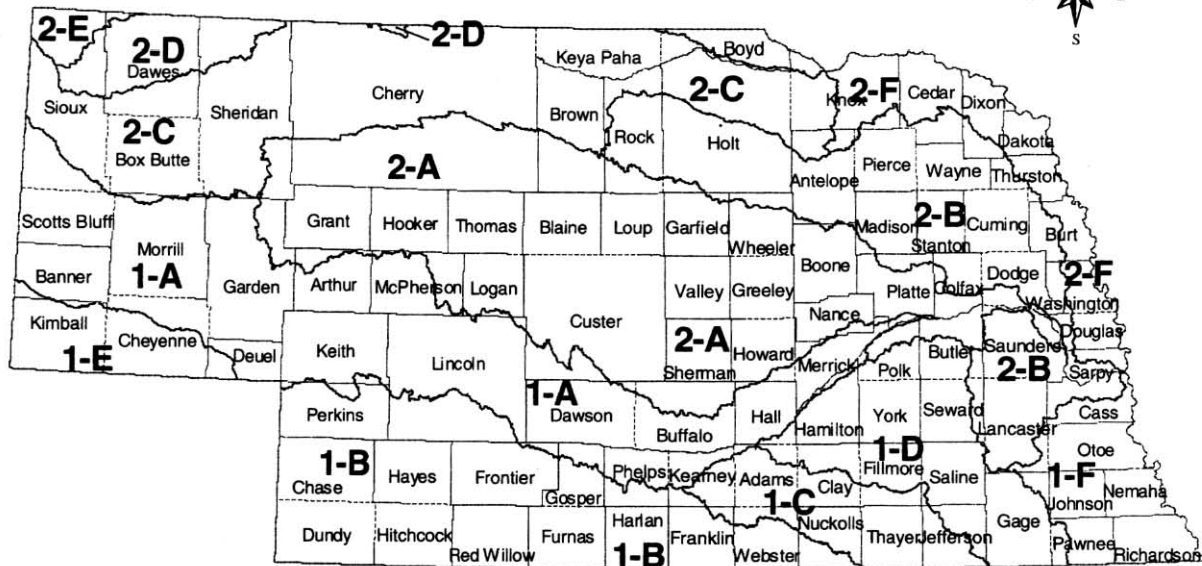


Q=quantity management area

q=quality management area

* water well construction permits required for former Special Protection Areas (SPA) after July 19, 1996

Nebraska Water Divisions



WATER DIVISIONS

The State of Nebraska is divided in two water divisions by statute, denominated Water Division No. 1 and Water Division No. 2, respectively. Water Division No. 1 consists of all the lands of the state drained by the Platte Rivers and their tributaries lying west of the mouth of the Loup River; and also all other lands lying south of the Platte and South Platte Rivers that may be watered from other superficial or subterranean streams not tributary to the Platte River. Water Division No. 2 consists of all lands that may be watered from the Loup, White, Niobrara and Elkhorn Rivers, and Hat Creek and their tributaries, and those lands drained by the Platte River and its tributaries lying east of the mouth of the Loup River.

For convenience in the administration of the surface water laws and the distribution of water, the two water divisions have been subdivided into 12 water divisions, denominated 1-A, Platte River basin; 1-B, Republican River basin; 1-C, Little Blue River basin; 1-D, Big Blue River basin; 1-E, Lodgepole Creek basin; 1-F, Nemaha River basin and Lower Missouri River and Tributary basins; 2-A, Loup River basin; 2-B, Elkhorn River and Salt Creek basins; 2-C, Niobrara River basin; 2-D, White River and White Clay Creek basins; 2-E, Hat Creek basin; and 2-F, Upper Missouri River and Tributary basins, as shown on the preceding page.

CLAIMS AND APPLICATIONS

The following tables give a complete list of all current surface water appropriations of record in the Department of Water Resources. This list also includes pending applications which have not yet been approved. The current surface water appropriations listing is followed by tables listing water appropriations which have been cancelled in full or in part, or have been dismissed, during the past two years.

The appropriations have been arranged within each water division in downstream order by the location of their point of diversion, and then in order of priority for multiple appropriations with a common point of diversion. Appropriations which have sources of supply that are not directly tributary on the surface to the main stream are listed at the first part of each water division.

Appropriations having docket numbers (D-) refer to claims covering rights which were acquired under the law prior to April 4, 1895, or those on the Missouri River covered by the law passed in 1980; and those having application numbers (A-) were filed to appropriate water under the law of 1895.

There is only one appropriator listed for each entry. However, certain appropriations may have more than one appropriator of record. More detailed information on the appropriator(s) of record is available from the Department.

Definitions for abbreviations in the "use" and "Footnotes" columns are listed on pages 67-72.

The grant is listed in cubic feet per second (cfs) unless it is designated as acre-feet (af). Basically, storage rights are granted in acre-feet, diversions from streams are granted in cubic feet per second. Nebraska law does not allow the Department to limit the rate at which water may be diverted from or into storage. Diversions from streams are limited by statute to a maximum of one cubic foot per second for every seventy acres of land. In the tables concerning current water rights, the grant listed is the amount in effect at the time of this publication. In the tables concerning cancelled and dismissed water rights, the grant listed is the amount that has been cancelled.

The "annotation" column lists petition numbers or appropriation numbers also associated with the appropriation.

DEFINITION OF ABBREVIATIONS IN "USE" COLUMN

- "IR" Irrigation From Natural Stream
"ST" Storage
"MF" Manufacturing
"DO" Domestic
"SO" Stor-Only -- Irrigation From Reservoir On Lands Not Covered By Natural Flow Appropriation
"SI" Supplemental Irrigation -- Irrigation From Reservoir On Lands Also Covered By Natural Flow Appropriation
"FC" Fish Culture
"SS" Supplemental Storage -- An Appropriation That Has A Prior Appropriation For Storage
"IS" Irrigation And Storage -- An Appropriation Which Was Approved For Both Uses
"PS" Supplemental Power And Incidental Underground Water Storage
"PR" Power
"CO" Cooling
"RD" Raise Dam
"DG" Dredge
"PI" Power And Incidental Underground Storage
"SP" Supplemental Power -- An Appropriation For Water For Power Through A System That Has A Prior Appropriation For Power
"ML" Maintain Level Of A Lake
"SC" Supplemental Cooling -- An Appropriation For Water For Cooling Through A System That Has A Prior Appropriation For Cooling
"US" Incidental Underground Storage
"SU" Storage And Incidental Underground Storage
"IU" Irrigation And Incidental Underground Storage
"UI" Supplemental Irrigation And Incidental Underground Storage
"FW" Fish And Wildlife
"GW" Groundwater Recharge
"IF" Instream Flow
"OU" Stor-Only And Incidental Underground Storage
"SF" Supplemental Fish Culture
"IN" Intentional Underground Storage

- "SD" Supplemental Domestic
- "IG" Induced Ground Water Recharge
- "WT" Wetlands
- "WS" Waste Storage
- "FL" Flood Control
- "MU" Municipal
- "DA" Domestic, Agriculture And Manufacturing

35

FOOTNOTES

- A: Supplemental Storage Based On Increase In Size Of Reservoir Capacity.
- B: Supplemental Storage From Different Source; Total Grant In Acre-Feet Not To Exceed First Appropriation.
- C: Supplemental Storage From Different Source; Total Grant Is Sum Of Two Appropriations.
- D: This Appropriation Is Additional Water For A Prior Appropriation.
- E: The Sources Of These Appropriations Do Not Drain On The Surface Into The Main Stream Of A Water Division, But Often Into Lakes Of The Sandhills Or Other Lakes, Bogs, Etc.
- F: Designates Beginning Of Separate Basins In 2-F.
- G: Amount Affirmed By U.S. Supreme Court: 35 Cfs For Nebraska And 15 Cfs For Colorado.
- H: The Rate And Grant Specified In The Permit Are Inconsistent.
- I: Provides For Optional Diversion.
- J: Dismissed Or Denied.
- K: Cancelled In Part.
- L: Cancelled In Full.
- M: Less Amount Diverted Under A-2293.
- N: Less Any Amounts Diverted Under Other Appropriation So That Total Amount Diverted At Any Time Shall Not Exceed Statutory Limit Of One Cfs For 70 Acres.
- O: Supplemental Storage From Same Source. Total Grant Is Sum Of Appropriations.
- P: Total Diversion Under A-1853r, A-1976r, And A-2726r At The Tri-County Canal Headgate Is Limited To 25 Cfs.
- Q: The Natural Flow Together With Supplemental Storage Water Shall Not Exceed 1500 Second-Feet As A Rate Of Diversion.
- R: Combined Diversion For Cooling At Gerald Gentlemen Units No. 1 And No. 2 Is Limited To 1720 Cfs From All Sources.
- S: Adds Lands But Does Not Increase Appropriation Of Original Filing.
- T: By Stipulation The Loup River Public Power District Is Subsequent In Priority To A-2293 Filed By The Middle Loup Public Power And Irrigation District And A-2312 Filed By The North Loup Public Power And Irrigation District.
- U: Total Allocation From Middle Loup River And Oak Creek Under A-4923a And A-4923b Is 68,120 Acre-Feet.
- V: This Amount Less Any Amounts Diverted Under A-2312.
- W: Transbasin Diversion.
- X: Glendo Contractor.
- Y: Combined Gallons Per Day Is 7,500,000.

FOOTNOTES

- Z: Additional Withdrawal Of Ground Water From Previously Approved Well Field.
- ^: This Appropriation Shall Not Be Administered For Either Appropriation D-274, D-275.
- *: Pending.
- #: This Appropriation Is First Appropriation Upstream From Gage.
- @: Temporary Permit.
- +: The Following Appropriations Will Not Be Regulated For D-1026r --- A-8266, A-9654, A-16114, A-16115, A-17064, (P-473), And A-17110.
- %: This Appropriation Shall Not Be Administered For Either Appropriation A-2293br, P-468, Or A-3979br, P-468.
- <: Less Any Amount Withdrawn Under A-10481.
- >: Not Subject To Administration Due To Case Law.
- &: Headwater Pit Exempt From Administration.
- \$: Appropriation A-1220 Shall Not Be Administered For A-186r (T-217), A-186 (T-238) Or A-937a, A-937b And A-937c.
- (: Shall Be Limited To Flows Of Spring Creek For Purposes Of Administration.
-): Shall Not Cause Any Appropriation To Be Administered Which Would Not Have Been Administered Prior To Relocation.

FOOTNOTES

1:Central Platte NRD's Platte River instream flow appropriations are limited as follows:

| Appropriation Number | Effective Time Period | | Required Flow in Cubic Feet per Second at Stream Reaches Listed Below | | | |
|----------------------|-----------------------|--------|---|----------------------|---------------------------|-------------------------|
| | | | J-2 Mouth to Columbus | J-2 Mouth to Chapman | J-2 Mouth to Grand Island | Grand Island to Chapman |
| A-17004a | Jan 01 | Jun 23 | 500 | | | |
| A-17004b | Jun 24 | Aug 22 | 600 | | | |
| A-17004c | Aug 23 | Dec 31 | 500 | | | |
| A-17007b | Mar 01 | Mar 31 | | 1,100 | | |
| A-17007c | Oct 01 | Oct 11 | | 1,100 | | |
| A-17008a | Apr 01 | Apr 14 | | | 1,300 | |
| A-17008b | Apr 15 | May 03 | | | 1,500 | |
| A-17008c | Oct 12 | Nov 10 | | | 1,500 | |
| A-17009 | Apr 01 | Apr 14 | | | | 1,100 |

2: Game and Parks Commission's Platte River instream flow appropriations are limited as follows:

| Appropriation Number | Effective Time Period | | Required Flow in Cubic Feet per Second at Specified Gages Listed Below | | | | |
|----------------------|-----------------------|---------|--|--------------|--------|------------|------------|
| | | | Odessa | Grand Island | Duncan | North Bend | Louisville |
| A-17329 | Jun 01 | Jun 23 | 500 | 500 | 500 | | |
| | Jun 24 | Jul 31 | 400 | 400 | 400 | | |
| | Aug 01 | Aug 22 | 200 | 200 | 300 | | |
| | Aug 23 | Aug 31 | 300 | 300 | 400 | | |
| A-17330 | Jan 01 | Dec 31 | | | | 1,800 | |
| A-17331 | Jan 01 | Jan 31 | | | | | 3,100 |
| | Feb 01 | Jul 31 | | | | | 3,700 |
| | Aug 01 | Aug 31 | | | | | 3,500 |
| | Sept 01 | Sept 30 | | | | | 3,200 |
| | Oct 01 | Dec 31 | | | | | 3,700 |
| A-17332 | Apr 01 | Apr 14 | 50 | 50 | | | |
| | May 04 | May 10 | 1,350 | 1,350 | | | |
| | Oct 01 | Oct 11 | 1,350 | 1,350 | | | |

3. Reference appropriation file for volume limitations and accounting procedures

PERMITS TO CONDUCT WATER IN A STREAM

| APPROPRIATOR | PERMIT NUMBER | APPROPRIATION NUMBER | SOURCE | CANAL | STREAM | POINT OF DISCHARGE | POINT OF WITHDRAWAL |
|--|-------------------|---|-----------------------------|-----------------------|---------------------------|---|--|
| Alliance Irrigation District | C-1 | A-1429 | Red Willow Creek | Alliance Canal | Camp Clark Seep | NE $\frac{1}{4}$ NE $\frac{1}{4}$ S9 T20 R51W 1.10 cfs | SW $\frac{1}{4}$ NE $\frac{1}{4}$ S9 T20 R51W |
| Minatare Mutual Canal Company | C-2 ¹ | D-919 | North Platte River | Minatare Canal | Minatare Drain | SW $\frac{1}{4}$ SW $\frac{1}{4}$ S31 T22 R53W 1.33 cfs | N $\frac{1}{2}$ NE $\frac{1}{4}$ S9 T21 R53W ² 1.33 cfs |
| Gering Irrigation District | C-3 ¹ | A-365R | North Platte River | Mitchell-Gering Canal | Melbeta Creek | NE $\frac{1}{4}$ SW $\frac{1}{4}$ S36 T21 R54W 1.51 cfs | SW $\frac{1}{4}$ SE $\frac{1}{4}$ S24 T21 R54W 1.51 cfs |
| Nebraska Public Power District | C-4 ¹ | D-624R | Platte River | Dawson County Canal | Strever (Spring) Creek | SE $\frac{1}{4}$ SE $\frac{1}{4}$ S20 T9 R20W 3.00 cfs | SW $\frac{1}{4}$ NE $\frac{1}{4}$ S35 T9 R20W 0.71 cfs |
| Nebraska Public Power District | C-5 ¹ | D-622, D-624R, A-2039, A-2145, A-2726 | Platte River | Dawson County Canal | Strever (Spring) Creek | SE $\frac{1}{4}$ NW $\frac{1}{4}$ S5 T10 R22W 20.00 cfs | NE $\frac{1}{4}$ SE $\frac{1}{4}$ S4 T9 R21W ³ |
| Alliance Irrigation District | C-6 ¹ | A-1429 | Red Willow Creek | Alliance Canal | Camp Clark Seep | NE $\frac{1}{4}$ NE $\frac{1}{4}$ S9 T20 R51W 0.40 cfs | SW $\frac{1}{4}$ NE $\frac{1}{4}$ S9 T20 R51W 0.40 cfs |
| Pioneer Irrigation District | C-7 | D-1025 | North Fork Republican River | Haigler-Pioneer Canal | Dry Draw | NE $\frac{1}{4}$ SW $\frac{1}{4}$ S25 T1 R42W \leq 4.00 cfs | NE $\frac{1}{4}$ NW $\frac{1}{4}$ S36 T1 R42W 1.54 cfs |
| Gering-Ft. Laramie Irrigation District | C-8 ¹ | A-768 | North Platte River | Ft. Laramie Canal | Gooseneck Creek | SE $\frac{1}{4}$ NW $\frac{1}{4}$ S21 T21 R54W 0.27 cfs | NW $\frac{1}{4}$ NW $\frac{1}{4}$ S21 T21 R54W 0.27 cfs |
| Duane Wildy | C-10 ¹ | A-2566R A-10686 | Niobrara River | Potmesil Canal | Niobrara | SE $\frac{1}{4}$ NW $\frac{1}{4}$ S26 T29 R48W 8.83 cfs | NW $\frac{1}{4}$ SW $\frac{1}{4}$ S30 T29 R47W |
| John Fehrs | C-11 ¹ | G-046433 | Ground Water | Pipe | Tributary to Timber Creek | NE $\frac{1}{4}$ NE $\frac{1}{4}$ S34 T17 R7W 500 gpm | SE $\frac{1}{4}$ S27 T17 R7W 450 gpm |

PERMITS TO CONDUCT WATER IN A STREAM

| APPROPRIATOR | PERMIT NUMBER | APPROPRIATION NUMBER | SOURCE | CANAL | STREAM | POINT OF DISCHARGE | POINT OF WITHDRAWAL |
|---|-------------------|---|---|----------------------------|-------------------------------|---|---|
| Central Nebraska Public Power & Irrigation District | C-12 | A-3476 A-9673 A-10280 | Platte River & Kingsley Reservoir | Tri-County Canal | Tributary to Dry Creek | NE ¹ / ₄ SE ¹ / ₄ ⁶ S24 T7 R15W 2.48 cfs | NW ¹ / ₄ ⁶ S24 T7 R15W 2.23 cfs |
| Central Nebraska Public Power & Irrigation District | C-13 | A-2355, A-3476, A-9673, A-10280, A-10281, A-10282 | Platte River & Kingsley Reservoir | Tri-County Canal | Tributary to Dry Creek | SE ¹ / ₄ NW ¹ / ₄ ⁶ S26 T7 R16W 1.64 cfs | SW ¹ / ₄ NW ¹ / ₄ ⁶ S25 T7 R16W 1.51 cfs |
| Biehl-Sander-Biehl, Inc. | C-15 ¹ | G 013524, G 095705 | Ground Water | Pipe | Buffalo Creek | NW ¹ / ₄ SE ¹ / ₄ ⁶ & SW ¹ / ₄ SE ¹ / ₄ ⁶ S17 T10 R21W 2,040 gpm | SW ¹ / ₄ SW ¹ / ₄ ⁶ S16 T10 R21W 2,040 gpm |
| Twin Loups Reclamation District | C-16 ¹ | A-9642, A-15088 ¹ A-17602 | Calamus River, North Loup River & Calamus Reservoir | Kent Canal or Mirdan Canal | Mira Creek | NW ¹ / ₄ SW ¹ / ₄ ⁶ S22 T18 R14W | SE ¹ / ₄ SW ¹ / ₄ ⁶ S22 T18 R14W |
| Henry Santin | C-17 ⁶ | A-10854, A-10865 | Loup River | Pipe | Tributary to Loup River | NW ¹ / ₄ SW ¹ / ₄ ⁶ S8 T15 R7W | NE ¹ / ₄ SW ¹ / ₄ ⁶ S8 T15 R7W |
| Central Nebraska Public Power & Irrigation District | C-18 | A-2355, A-3476, A-10281 | Platte River & Kingsley Reservoir | Tri-County Canal | Tributary to Dry Creek | SW ¹ / ₄ NW ¹ / ₄ ⁶ S21 T6 R17W 1.84 cfs | S ¹ / ₂ NW ¹ / ₄ ⁶ S21 T6 R17W 1.75 cfs |
| Central Nebraska Public Power & Irrigation District | C-19 | A-2355, A-3476, A-10281 | Platte River & Kingsley Reservoir | Tri-County Canal | Tributary to Dry Creek | NW ¹ / ₄ NE ¹ / ₄ ⁶ S32 T7 R19W 1.26 cfs | NW ¹ / ₄ NE ¹ / ₄ ⁶ S32 T7 R19W 1.16 cfs |
| Central Nebraska Public Power & Irrigation District | C-20 | A-2355, A-10280, A-10281, A-17111 | Platte River & Kingsley Reservoir | Tri-County Canal | Tributary to the Platte River | NW ¹ / ₄ NW ¹ / ₄ ⁶ S1 T7 R20W 1.26 cfs | NE ¹ / ₄ NW ¹ / ₄ ⁶ S1 T7 R20W 1.17 cfs |

PERMITS TO CONDUCT WATER IN A STREAM

| APPROPRIATOR | PERMIT NUMBER | APPROPRIATION NUMBER | SOURCE | CANAL | STREAM | POINT OF DISCHARGE | POINT OF WITHDRAWAL |
|---|-------------------|---|-------------------------------------|---------------------|---------------------------|--|---|
| Central Nebraska Public Power & Irrigation District | C-22 | A-2355, A-3476, A-9673, A-10281, A-17111 | Platte River & Kingsley Reservoir | Tri-County Canal | Tributary to Platte River | Center of S $\frac{1}{2}$ NE $\frac{1}{4}$ 6 S26 T8 R20W 1.26 cfs | Center of NE $\frac{1}{4}$ 6 S26 T8 R20W 1.21 cfs |
| Central Nebraska Public Power & Irrigation District | C-24 | A-2355, A-3476, A-9673, A-10280, A-10281, A-17111 | Platte River & Kingsley Reservoir | Tri-County Canal | Tributary to Platte River | SE $\frac{1}{4}$ SW $\frac{1}{4}$ S36 T8 R20W | NE $\frac{1}{4}$ NW $\frac{1}{4}$ S36 T8 R20W |
| Calvin W. Stock | C-25 ¹ | G-003994 | Ground Water | Ditch | Strever (Spring) Creek | NE $\frac{1}{4}$ SE $\frac{1}{4}$ ⁵ S10 T10 R22W | SW $\frac{1}{4}$ SE $\frac{1}{4}$ S10 T10 R22W |
| Nebraska Public Power District | C-26 ¹ | D-624R | Platte River | Dawson County Canal | Strever (Spring) Creek | 1,000 gpm NE $\frac{1}{4}$ NE $\frac{1}{4}$ S5 T10 R22W | 600 gpm NW $\frac{1}{4}$ NW $\frac{1}{4}$ S10 T10 R22W |
| Nebraska Public Power District | C-27 ¹ | D-2110, A-2726 | Platte River & Sutherland Reservoir | Dawson County Canal | Buffalo Creek | 0.43 cfs NE $\frac{1}{4}$ NW $\frac{1}{4}$ ⁶ S32 T10 R20W 1.29 cfs | 0.43 cfs NW $\frac{1}{4}$ NE $\frac{1}{4}$ ⁶ S4 T9 R20W 0.97 cfs |
| Ethel Jacobson | C-28 ¹ | G-007104 | Ground Water | Pipe | Wood River | SW $\frac{1}{4}$ NW $\frac{1}{4}$ ⁶ S31 T10 R16W 650 gpm | NE $\frac{1}{4}$ NW $\frac{1}{4}$ ⁶ S31 T10 R16W |
| Cody-Dillon Ditch Company | C-29 ¹ | D-649 | North Platte River | Cody-Dillon Canal | Scout Creek | Section line between SE $\frac{1}{4}$ SE $\frac{1}{4}$ S24 T14 R31W & SW $\frac{1}{4}$ SW $\frac{1}{4}$ S19 T14 R30W 2.5 cfs | SW $\frac{1}{4}$ SE $\frac{1}{4}$ S19 T14 R30 & NW $\frac{1}{4}$ NW $\frac{1}{4}$ S29 T14 R30W |
| Stan McFarland | C-32 ¹ | G-011535 | Ground Water | Pipe | Wood River | NW $\frac{1}{4}$ NW $\frac{1}{4}$ ⁶ S1 T12 R21W \leq 950 gpm | NW $\frac{1}{4}$ NW $\frac{1}{4}$ ⁶ S1 T12 R21W \leq 480 gpm |

PERMITS TO CONDUCT WATER IN A STREAM

| APPROPRIATOR | PERMIT NUMBER | APPROPRIATION NUMBER | SOURCE | CANAL | STREAM | POINT OF DISCHARGE | POINT OF WITHDRAWAL |
|--------------------------------------|-------------------|----------------------|--------------|---------------------------|--|--|---|
| Diamond Head Golf Club | C-33 | G-101882 | Ground Water | Pipe | Tributary to Middle Creek | SW $\frac{1}{4}$ NW $\frac{1}{4}$ ⁶ S19 T10 R5E \leq 138 AF per annum | SE $\frac{1}{4}$ NW $\frac{1}{4}$ ⁶ S19 T10 R5E |
| Bruce F. Everson | C-34 ¹ | G-104635 | Ground Water | Pipe | North Platte River | SE $\frac{1}{4}$ SW $\frac{1}{4}$ ⁶ S35 T18 R46W \leq 20 gpm | SE $\frac{1}{4}$ SW $\frac{1}{4}$ ⁶ S35 T18 R46W |
| Tri-Basin Natural Resources District | C-35 ⁴ | A-17846 ⁴ | Lost Creek | Ditch and North Dry Creek | Platte River | SW $\frac{1}{4}$ NW $\frac{1}{4}$ S16 T7 R16W | NW $\frac{1}{4}$ NW $\frac{1}{4}$ S29 T12 R7W |
| Harvey Anderson | C-36 ⁴ | G-066953 | Ground Water | Pipe | Tributary to Logan Creek | SE $\frac{1}{4}$ SE $\frac{1}{4}$ S21 T27 R5E | NE $\frac{1}{4}$ SE $\frac{1}{4}$ S21 T27 R5E |
| Keith D. and Betty Joekel | C-39 | G-051249 | Ground Water | Pipe | Lafins Branch | NW $\frac{1}{4}$ SW $\frac{1}{4}$ S4 T4 R9E | SE $\frac{1}{4}$ SW $\frac{1}{4}$ S30 T5 R9E |
| Carol J. Riens | C-40 | G-065935 | Ground Water | Pipe | Lafin Branch | NW $\frac{1}{4}$ SW $\frac{1}{4}$ S4 T4 R9E | NW $\frac{1}{4}$ SW $\frac{1}{4}$ S30 T5 R9E |
| Albert and Patty Simacek | C-41 | G-049719 | Ground Water | Pipe | Tributary to Turkey Creek | NE $\frac{1}{4}$ SE $\frac{1}{4}$ S20 T7 R2W | SE $\frac{1}{4}$ NE $\frac{1}{4}$ S20 T7 R2W |
| Kenneth Boryca | C-45 ¹ | G-041779(A-K) | Ground Water | Pipe | Prairie Creek | SW $\frac{1}{4}$ SW $\frac{1}{4}$ ⁶ S26 T16 R5W 1.47 cfs | SW $\frac{1}{4}$ NW $\frac{1}{4}$ ⁶ S26 T16 R5W |
| Milton Ober | C-46 ⁴ | G-085976 | Ground Water | Pipe | West Branch, North Fork, Elkhorn River | SE $\frac{1}{4}$ SE $\frac{1}{4}$ S22 T29 R3W \leq 600 gpm | NW $\frac{1}{4}$ NE $\frac{1}{4}$ & SW $\frac{1}{4}$ NE $\frac{1}{4}$ S27 T29 R3W |

CFS = Cubic Feet Per Second

¹ Department will compute transportation losses as required.

² Water withdrawn at this location from Nine Mile Creek and replaced from Minatare Drain into Nine Mile Creek in Section 10, Township 21 North, Range 53 West. This permit was amended January 8, 1996.

³ Administration will be based on the number of those acres covered under this permit that are actually being irrigated, the rate of diversion specified for each natural flow appropriation, and whether storage water is available in the Dawson County Canal system.

⁴ Pending

⁵ Water withdrawn at this location from the ground water well will be conveyed to Strever (Spring) Creek where it will be discharged in the SE $\frac{1}{4}$ SE $\frac{1}{4}$ of Section 10, Township 10 North, Range 22 West.

⁶ Measuring device required.

See "Use" definitions and footnotes on pages 67 through 72

PERMITS TO CONDUCT WATER IN A STREAM CANCELLED DISMISSED OR DENIED

| APPROPRIATOR | PERMIT NUMBER | APPROPRIATION NUMBER | SOURCE | ACTION | STREAM | POINT OF DISCHARGE | POINT OF WITHDRAWAL |
|---|---------------|---|-----------------------------------|-----------------------------------|---------------------------|-----------------------|------------------------|
| Jeffrey Driscoll | C-9 | A-2355, A-3476, A-10281, A-10282 | Platte River | Application Dismissed 05/17/96 | Tributary to Lost Creek | SW¼SE¼ S30 T7 R16W | NW¼SE¼ S30 T7 R16W |
| Nebraska Public Power District | C-14 | D-622, D-624R | Platte River | Application Dismissed 08/28/97 | Strever (Spring) Creek | NE¼NE¼ S5 T10 R22W | NW¼NW¼ S10 T10 R22W |
| Central Nebraska Public Power & Irrigation District | C-21 | A-2355, A-3476, A-9673, A-10280, A-10281, A-17111 | Platte River & Kingsley Reservoir | Application Dismissed 01/05/99 | Tributary to Platte River | SE¼SE¼ S2 T7 R20W | NE¼SE¼ S2 T7 R20W |
| Central Nebraska Public Power & Irrigation District | C-23 | A-2355, A-3476, A-10281, A-17111 | Platte River & Kingsley Reservoir | Application Dismissed 01/05/99 | Tributary to Platte River | SW¼SW¼ S26 T8 R20W | SW¼SW¼ S26 T8 R20W |
| Central Nebraska Public Power & Irrigation District | C-24 | A-2355, A-3476, A-9673, A-10280, A-10281, A-17111 | Platte River & Kingsley Reservoir | Application Dismissed 01/05/99 | Tributary to Platte River | SE¼SW¼ S36 T8 R20W | NE¼NW¼ S36 T8 R20W |
| Terry Hays | C-30 | | Ground Water | Application Dismissed 05/08/00 | Turkey Creek | NE¼SE¼ S13 T4 R22W | NW¼NW¼ S19 T4 R21W |
| Terry Hays | C-31 | | Ground Water | Application Dismissed 05/08/00 | Turkey Creek | NE¼SE¼ S13 T4 R22W | SW¼SE¼ S5 T3 R21W |
| Terry and Sally Hays | C-37 | G-026994 G-054434 | Ground Water | Denied 08/24/00 | Turkey Creek | NE¼SE¼ S13 T4 R22W | NW¼NW¼ S19 T4 R21W |

PERMITS TO CONDUCT WATER IN A STREAM CANCELLED DISMISSED OR DENIED

| APPROPRIATOR | PERMIT NUMBER | APPROPRIATION NUMBER | SOURCE | ACTION | STREAM | POINT OF DISCHARGE | POINT OF WITHDRAWAL |
|----------------------|---------------|----------------------|--|--------------------|------------------|--|--|
| Terry and Sally Hays | C-38 | G-026994 G-054434 | Ground Water | Denied 08/24/00 | Turkey Creek | NE $\frac{1}{4}$ SE $\frac{1}{4}$ S13 T4 R22W | NW $\frac{1}{4}$ NW $\frac{1}{4}$ S5 T3 R21W |
| Mark Clifford | C-42 | G-25314 | Ground Water | Denied 08/24/00 | Red Willow Creek | NE $\frac{1}{4}$ SW $\frac{1}{4}$ S24 T7 R32W | SE $\frac{1}{4}$ SW $\frac{1}{4}$ S11 T7 R32W SE $\frac{1}{4}$ NE $\frac{1}{4}$ S23 T7 R32W |
| Mike Sughrue | C-43 | | Ground Water | Denied 08/24/00 | Dry Draw | NE $\frac{1}{4}$ SE $\frac{1}{4}$ S24 T2 R23W | NE $\frac{1}{4}$ NE $\frac{1}{4}$ S24 T2 R23W |
| Mike Sughrue | C-44 | | Beaver City Sewer Effluent, Ground Water | Denied 08/24/00 | Beaver Creek | SW $\frac{1}{4}$ SW $\frac{1}{4}$ S16 T2 R22W | SW $\frac{1}{4}$ SW $\frac{1}{4}$ S16 T2 R22W |

SURFACE WATER RIGHTS DATA
CLAIMS, APPLICATIONS, AND APPROPRIATIONS IN DOWNSTREAM ORDER
DIVISION NO. 1A

| SOURCE LOCATION APPROPRIATOR | CARRIER GAGE | USE | GRANT IN CFS/AF | DATE OF PRIORITY | DOCKET/ APP. NUMBER | ANNOA. | FT. NT. |
|--|------------------------------|----------------|-----------------------|--|-----------------------------|--------|-------------|
| <u>GLENN SPRINGS</u> S: 3 T: 23 R: 58W SCOTTS BLUFF STEVE & PAM DICKEY | GLENN CANAL | IR | .16 | 05/29/1933 | A 2324 | | E |
| <u>SCHUPPE CREEK, WEST</u> S: 3 T: 23 R: 58W SCOTTS BLUFF VERNE & CHARLENE I FITZGERALD | SCHUPPE CANAL NO. 1 | IR | .01 | 06/17/1946 | A 3917 | | E |
| <u>SCHUPPE CREEK, EAST</u> S: 3 T: 23 R: 58W SCOTTS BLUFF VERNE & CHARLENE I FITZGERALD | SCHUPPE CANAL NO. 2 | IR | .02 | 06/17/1946 | A 3918 | | E |
| <u>ROGERS SPRING</u> S: 10 T: 23 R: 58W SCOTTS BLUFF BERNARD J & MARILYNN R BROWN | PETSCH CANAL | IR | 1.47 | 09/28/1960 | A 9867 | | E |
| <u>NEALY SPRINGS, NORTH</u> S: 11 T: 23 R: 58W SCOTTS BLUFF BOB & SUE VAN NEWKIRK | NEALY CANAL | IR | .38 | 08/03/1934 | A 2454 | | E |
| <u>NEALY SPRINGS, SOUTH</u> S: 11 T: 23 R: 58W SCOTTS BLUFF MAURINE KENNEDY MAURINE KENNEDY BERNARD J & MARILYNN R BROWN | PUMP PUMP PETSCH CANAL | IR IR IR | .06 1.01 .33 | 03/27/1933 12/01/1959 08/30/1962 | A 2311 A 9777 A 10097 | | E E E |
| <u>PETSCH SPRINGS</u> S: 12 T: 23 R: 58W SCOTTS BLUFF BERNARD J & MARILYNN R BROWN | PETSCH LATERAL NO. 2 | IR | .23 | 09/28/1960 | A 9866 | | E |
| <u>HUNTINGTON SPRINGS</u> S: 9 T: 20 R: 58W SCOTTS BLUFF ROBERT PRESTON | CARD CANAL | IR | 1.43 | 12/23/1904 | A 778 | | E |
| <u>GRANDSTAFF SPRING</u> S: 10 T: 23 R: 57W SCOTTS BLUFF PHYLLIS J CHEZEM | GRANDSTAFF LATERALS | IR | .50 | 09/22/1960 | A 9865 | | E |
| <u>FARMERS CANAL SEEP</u> S: 12 T: 23 R: 57W SCOTTS BLUFF JOHN FILLINGHAM | WARNER CANAL | IR | 1.63 | 09/16/1887 | A 1769 | D-918 | EI |
| <u>SPRINGS</u> S: 21 T: 22 R: 54W SCOTTS BLUFF MAURICE BRANDT | VANDEL CANAL | IR | .12 | 04/24/1962 | A 10046 | | E |
| S: 19 T: 21 R: 52W SCOTTS BLUFF JOHN F LANE | PUMP | DO | .11 | 01/16/1990 | A 16912 | | E |
| <u>CAMP CLARK SEEP</u> S: 9 T: 20 R: 51W MORRILL ROY E O'NEAL | O'NEAL CANAL | IR | 2.22 | 05/28/1976 | A 14244 | | E |
| <u>ELDRED LAKE</u> S: 16 T: 21 R: 45W GARDEN UNITED STATES FISH & WILDLIFE SERVICE | ELDRED DIVERSION | FW | 13.00 | 05/17/1985 | A 16382 | | E |

SURFACE WATER RIGHTS DATA
CLAIMS, APPLICATIONS, AND APPROPRIATIONS IN DOWNSTREAM ORDER
DIVISION NO. 1A

| SOURCE LOCATION APPROPRIATOR | CARRIER GAGE | USE | GRANT IN CFS/AF | DATE OF PRIORITY | DOCKET/ APP. NUMBER | ANNO. FT. NT. |
|------------------------------------|-----------------------------------|-----|-----------------------|------------------------|---------------------------|------------------|
| <u>ASH CREEK</u> | | | | | | |
| S: 3 T: 16 R: 42W GARDEN | | | | | | |
| ADOLPH A LOBNER | GILLARD CANAL | IR | 1.43 | 12/31/1890 | D 812 | E |
| ADOLPH A LOBNER | GILLARD CANAL | IR | .96 | 01/25/1954 | A 5900 | E |
| ADOLPH A LOBNER | GILLARD CANAL | IR | .16 | 06/17/1958 | A 9628 | E |
| S: 10 T: 16 R: 42W GARDEN | | | | | | |
| LARRY R RITTENHOUSE | PUMP | IR | .43 | 10/22/1940 | A 3305 R P-300 | E |
| LARRY R RITTENHOUSE | PUMP | IR | .46 | 02/14/1977 | A 14710 | E |
| <u>SPRING CREEK</u> | | | | | | |
| S: 30 T: 15 R: 37W KEITH | | | | | | |
| GERTRUDE L KNIGHT | MCGINLEY-PETERSON-KNIGHT CANAL | IR | 1.59 | 10/27/1954 | A 6797 | E |
| <u>SPRING CREEK, LITTLE</u> | | | | | | |
| S: 29 T: 15 R: 37W KEITH | | | | | | |
| E D DUNWOODY | HAWKINS CANAL | IR | 1.31 | 04/08/1939 | A 2914 | E |
| <u>COON CREEK</u> | | | | | | |
| S: 34 T: 15 R: 37W KEITH | | | | | | |
| WESLEY F HANSEN | COON CREEK CANAL | IR | .71 | 07/03/1895 | A 69 | E |
| WESLEY F HANSEN | COON CREEK CANAL | IR | 1.43 | 09/16/1912 | A 1225 | E |
| <u>ROSCOF CREEK, TRIB. TO</u> | | | | | | |
| S: 8 T: 12 R: 37W KEITH | | | | | | |
| KENETH MOST | PUMP | IR | 2.14 | 02/24/1970 | A 11877 | E |
| <u>DRY CREEK, TRIB. TO</u> | | | | | | |
| S: 35 T: 7 R: 20W PHELPS | | | | | | |
| RUTH I SAND | PUMP | IR | .21 | 12/26/1962 | A 10132 | EK |
| RUTH I SAND | PUMP | IR | .15 | 01/15/1963 | A 10140 | A-2355 DE |
| <u>DRY CREEK</u> | | | | | | |
| S: 28 T: 6 R: 19W PHELPS | | | | | | |
| KERMIT R JOHNSON, ET AL | JOHNSON RESERVOIR | ST | 10.00AF | 09/01/1944 | A 3760 | E |
| <u>JOHNSON RESERVOIR</u> | | | | | | |
| S: 28 T: 6 R: 19W PHELPS | | | | | | |
| KERMIT R JOHNSON, ET AL | PUMP | SO | | 07/13/1965 | A 10655 | E |
| <u>DRY CREEK</u> | | | | | | |
| S: 32 T: 7 R: 19W PHELPS | | | | | | |
| CLINTON H & RUTH V LARSON | PUMP | IR | .14 | 09/11/1963 | A 10240 | E |
| S: 6 T: 6 R: 19W PHELPS | | | | | | |
| FREED FARMS | FREED RESERVOIR | ST | 1.70AF | 09/23/1963 | A 10248 | E |
| S: 9 T: 6 R: 19W PHELPS | | | | | | |
| RALPH BILLETER | PUMP | IR | .48 | 05/01/1962 | A 10054 | E |
| BILL R & CAROL J BILLETER | PUMP | IR | .19 | 09/08/1960 | A 9861 | E |
| <u>PLATTE RIVER, TRIB. TO</u> | | | | | | |
| S: 9 T: 8 R: 12W ADAMS | | | | | | |
| ERVIN BERG | PUMP | IR | .14 | 02/11/1970 | A 11865 | KE |

SURFACE WATER RIGHTS DATA
CLAIMS, APPLICATIONS, AND APPROPRIATIONS IN DOWNSTREAM ORDER
DIVISION NO. 1A

| SOURCE LOCATION APPROPRIATOR | CARRIER GAGE | USE | GRANT IN CFS/AF | DATE OF PRIORITY | DOCKET/ APP. NUMBER | ANNO. FT. NT. |
|--|--|----------------------|-----------------------------------|--|--------------------------------------|------------------------------------|
| <u>NORTH PLATTE RIVER</u> | | | | | | |
| S: 24 T: 29 R: 84W WYOMING BUREAU OF RECLAMATION | PATHFINDER RESERVOIR | IS | 1016000.00AF | 09/19/1904 | A 768 | |
| S: 11 T: 26 R: 65W WYOMING PATHFINDER IRRIGATION DISTRICT | INTERSTATE CANAL | IR | 1572.00 | 09/19/1904 | A 768 | K |
| <u>PATHFINDER RESERVOIR</u> S: 11 T: 26 R: 65W WYOMING PATHFINDER IRRIGATION DISTRICT | INTERSTATE CANAL | SI | | 09/19/1904 | A 768 | A-768 K |
| <u>NORTH PLATTE RIVER</u> S: 11 T: 26 R: 65W WYOMING GERING & FORT LARAMIE IRRIG DIST | FORT LARAMIE CANAL | IR | 780.59 | 09/19/1904 | A 768 | A-768 K |
| <u>PATHFINDER RESERVOIR</u> S: 11 T: 26 R: 65W WYOMING GERING & FORT LARAMIE IRRIG DIST | FORT LARAMIE CANAL | SI | | 09/19/1904 | A 768 | A-768 K |
| <u>NORTH PLATTE RIVER</u> S: 10 T: 23 R: 60W WYOMING MITCHELL IRRIGATION DIST GERING IRRIGATION DISTRICT GERING IRRIGATION DISTRICT | MITCHELL CANAL MITCHELL-GERING CANAL MITCHELL-GERING CANAL | IR IR IR | 191.86 .27 192.58 | 06/20/1890 06/23/1890 03/15/1897 | D 1052 D 926 R A 365 R | T-504 P-474 P-270 KX X |
| <u>PATHFINDER RESERVOIR</u> S: 10 T: 23 R: 60W WYOMING GERING IRRIGATION DISTRICT GERING IRRIGATION DISTRICT | MITCHELL-GERING CANAL MITCHELL-GERING CANAL | SI SI | | 09/19/1904 09/19/1904 | A 768 A 768 R | A-365R P-475 # |
| <u>NORTH PLATTE RIVER AT WYOMING-NEBRASKA STATE LINE</u> | | | | | | |
| <u>NORTH PLATTE RIVER</u> S: 04 T: 23 R: 58W SCOTTS BLUFF GERING IRRIGATION DISTRICT | GERING CANAL | IR | 15.63 | 03/15/1897 | A 365 | |
| <u>NORTH PLATTE RIVER, TRIB. TO</u> S: 3 T: 23 R: 58W SCOTTS BLUFF KENNETH H BERGFELD DONALD W CHILDS | PUMP CHILDS RESERVOIR | IR ST | .14 3.62AF | 09/14/1966 08/24/1964 | A 10951 A 10427 | |
| <u>NORTH PLATTE RIVER</u> S: 10 T: 23 R: 58W SCOTTS BLUFF FARMERS IRRIGATION DISTRICT FARMERS IRRIGATION DISTRICT FARMERS IRRIGATION DISTRICT NORTHPORT IRRIGATION DISTRICT | TRI-STATE CANAL TRI-STATE CANAL TRI-STATE CANAL TRI-STATE/NORTHPORT CANAL | IR IR IR IR | 861.16 .74 591.05 230.07 | 09/16/1887 03/20/1893 04/14/1902 09/19/1904 | D 918 D 945 R A 660 A 768 R | T-250 P-469 K P-414 |
| <u>PATHFINDER RESERVOIR</u> S: 10 T: 23 R: 58W SCOTTS BLUFF NORTHPORT IRRIGATION DISTRICT FARMERS IRRIGATION DISTRICT FARMERS IRRIGATION DISTRICT | TRI-STATE CANAL TRI-STATE CANAL TRI-STATE CANAL | SI SI SI | | 09/19/1904 09/19/1904 09/19/1904 | A 768 A 768 A 768 | A-768R D-918 A-660 K K |

SURFACE WATER RIGHTS DATA
CLAIMS, APPLICATIONS, AND APPROPRIATIONS IN DOWNSTREAM ORDER
DIVISION NO. 1A

| SOURCE LOCATION APPROPRIATOR | CARRIER GAGE | USE | GRANT IN CFS/AF | DATE OF PRIORITY | DOCKET/ APP. NUMBER | ANNOA. FT. NT. |
|--|-----------------------|-----|-----------------------|------------------------|---------------------------|-------------------|
| <u>HORSE CREEK</u> | | | | | | |
| S: 33 T: 23 R: 58W SCOTTS BLUFF HORT FARMS INC | STATE LINE CANAL | IR | 3.07 | 09/10/1897 | A 407 | H |
| HORT FARMS INC | STATE LINE CANAL | IR | 2.00 | 04/21/1910 | A 994 | H |
| <u>KIOWA CREEK</u> | | | | | | |
| S: 2 T: 22 R: 58W SCOTTS BLUFF LARRY & JIM W LIPPINCOTT | PUMP | IR | .06 | 11/29/1907 | A 880 R P-332 | |
| <u>OWL CREEK</u> | | | | | | |
| S: 16 T: 22 R: 57W SCOTTS BLUFF EDWIN R WILLMAN | PUMP | IR | .30 | 06/26/1974 | A 13052 | K |
| EDWIN R WILLMAN | STRATTON RESERVOIR | ST | 15.00AF | 12/11/1974 | A 13309 | |
| <u>STRATTON RESERVOIR</u> | | | | | | |
| S: 16 T: 22 R: 57W SCOTTS BLUFF EDWIN R WILLMAN | PUMP | SI | | 12/11/1974 | A 13310 | A-13052 |
| <u>OWL CREEK</u> | | | | | | |
| S: 7 T: 22 R: 57W SCOTTS BLUFF GERING & FORT LARAMIE IRRIG DIST | PUMP | IR | .79 | 09/17/1897 | A 411 R P-418&419 | |
| GERING & FORT LARAMIE IRRIG DIST | PUMP | IR | 1.14 | 10/10/1904 | A 770 R P-420&421 | |
| GERING & FORT LARAMIE IRRIG DIST | PUMP | IR | 1.14 | 11/29/1907 | A 879 R P-422 | |
| GERING & FORT LARAMIE IRRIG DIST | PUMP | IR | .57 | 11/29/1907 | A 881 R P-423&424# | |
| <u>HORSE CREEK NEAR LYMAN, NE</u> | | | | | | |
| <u>SHEEP CREEK</u> | | | | | | |
| S: 36 T: 27 R: 58W SIOUX CARPENTER RANCH LTD | NEBRASKA RES. CANAL | IR | .57 | 05/18/1907 | A 859 | K |
| CARPENTER RANCH LTD | HORSE CAMP RES. DITCH | IR | .43 | 01/20/1908 | A 885 | |
| S: 1 T: 26 R: 58W SIOUX CARPENTER RANCH LTD | WEST FORK CANAL | IR | 5.14 | 09/21/1907 | A 871 | H |
| <u>NORTH PLATTE RIVER</u> | | | | | | |
| S: 10 T: 23 R: 58W SCOTTS BLUFF SHEEP CREEK LATERAL CO | TRI-STATE CANAL | IR | .46 | 09/16/1887 | A 1176 R T-211 | K |
| SHEEP CREEK LATERAL CO | TRI-STATE CANAL | IR | .14 | 09/16/1887 | A 1398 R D-918 | IK |
| S: 27 T: 23 R: 57W SCOTTS BLUFF ENTERPRISE IRRIGATION DISTRICT | ENTERPRISE CANAL | IR | 114.81 | 03/28/1889 | D 920 | M-1 XK |
| ENTERPRISE IRRIGATION DISTRICT | ENTERPRISE CANAL | US | 18.19 | 03/28/1889 | D 920 | U-31, M-1 |
| <u>NORTH PLATTE RIVER, TRIB. TO</u> | | | | | | |
| S: 10 T: 22 R: 57W SCOTTS BLUFF KIOWA LAND & LIVESTOCK CO | LIPPINCOTT RESERVOIR | ST | 16.30AF | 06/01/1970 | A 11951 | |
| <u>MORRILL DRAIN</u> | | | | | | |
| S: 14 T: 23 R: 57W SCOTTS BLUFF ENTERPRISE IRRIGATION DISTRICT | ENTERPRISE CANAL | IR | 10.00 | 03/28/1889 | A 1290 | D920, T521IK |
| <u>SPOTTED TAIL CREEK, DRY</u> | | | | | | |
| S: 28 T: 24 R: 56W SIOUX ANNE ALYSON BOVE | BOVE FISH PONDS | FC | 3.00 | 12/01/1988 | A 16724 | |
| ANNE ALYSON BOVE | BOVE FISH PONDS | ST | 8.05AF | 12/01/1988 | A 16725 | |

SURFACE WATER RIGHTS DATA
CLAIMS, APPLICATIONS, AND APPROPRIATIONS IN DOWNSTREAM ORDER
DIVISION NO. 1A

| SOURCE LOCATION APPROPRIATOR | CARRIER GAGE | USE | GRANT IN CFS/AF | DATE OF PRIORITY | DOCKET/ APP. NUMBER | ANNOA. | FT. NT. |
|---|--|-----|-----------------------|------------------------|---------------------------|----------|------------|
| <u>SPOTTED TAIL CREEK, DRY</u> | | | | | | | |
| S: 28 T: 24 R: 56W SIOUX ANNE ALYSON BOVE | RAINBOW CHANNEL 2 | FC | 1.00 | 05/03/1990 | A 16983 | | |
| ANNE ALYSON BOVE | RAINBOW CHANNEL 2 PONDS | ST | 5.00AF | 05/03/1990 | A 16984 | | |
| S: 16 T: 23 R: 56W SCOTTS BLUFF JOHN K & REBECCA S SORESEN | ROBERTS CANAL | IR | .46 | 09/16/1887 | D 918 | P-195 | I |
| ELSIE J CHILDS-STIVER | ROBERTS CANAL | IR | 1.28 | 09/16/1887 | A 1241 | D-918 | I |
| S: 20 T: 23 R: 56W SCOTTS BLUFF ENTERPRISE IRRIGATION DISTRICT | DRY SPOTTED TAIL CREEK LATERAL | IR | | 03/28/1889 | D 920 | P236,M1 | IK |
| WESTERN SUGAR COMPANY (THE) | MITCHELL FACTORY | MF | 15.00 | 03/24/1920 | A 1582 | | # |
| | DRY SPOTTED TAIL CREEK NEAR MITCHELL, NE NORTH PLATTE RIVER AT MITCHELL, NE | | | | | | |
| <u>SPOTTED TAIL CREEK, WET</u> | | | | | | | |
| S: 26 T: 24 R: 56W SIOUX ROGER D. UTHMANN | STEWART-BROWN CANAL | IR | 1.59 | 03/02/1904 | A 743 | | |
| ROGER D. UTHMANN | STEWART-BROWN CANAL | IR | 2.28 | 03/17/1911 | A 1072 | | |
| S: 15 T: 23 R: 56W SCOTTS BLUFF ALICE M & JOHN W BOVEE | BOVEE FISH PONDS | ST | 3.60AF | 12/07/1989 | A 16901 | | |
| ALICE M & JOHN W BOVEE | BOVEE FISH PONDS | FC | 4.00 | 12/07/1989 | A 16902 | | |
| S: 35 T: 23 R: 56W SCOTTS BLUFF ENTERPRISE IRRIGATION DISTRICT | ENTERPRISE CANAL | IR | | 03/28/1889 | D 920 | P498,M1 | IK |
| <u>TUB SPRINGS</u> | | | | | | | |
| S: 33 T: 23 R: 55W SCOTTS BLUFF ENTERPRISE IRRIGATION DISTRICT | ENTERPRISE CANAL | IR | | 03/28/1889 | D 920 | P234,M1 | I#K |
| | TUB SPRINGS NEAR SCOTTSBLUFF, NE | | | | | | |
| <u>NORTH PLATTE RIVER</u> | | | | | | | |
| S: 17 T: 22 R: 55W SCOTTS BLUFF WINTERS CREEK CANAL CO | WINTERS CREEK CANAL | IR | 14.38 | 10/18/1888 | D 952 | | K |
| WINTERS CREEK CANAL CO | WINTERS CREEK CANAL | US | 27.62 | 10/18/1888 | D 952 | U-30 | |
| S: 27 T: 22 R: 55W SCOTTS BLUFF CENTRAL IRRIGATION DISTRICT | CENTRAL CANAL | IR | 24.38 | 06/23/1890 | D 926 | | K |
| CENTRAL IRRIGATION DISTRICT | CENTRAL CANAL | US | 8.79 | 06/23/1890 | D 926 | U-29 | |
| <u>PATHFINDER RESERVOIR</u> | | | | | | | |
| S: 27 T: 22 R: 55W SCOTTS BLUFF CENTRAL IRRIGATION DISTRICT | CENTRAL CANAL | UI | | 09/19/1904 | A 768 | D926,U29 | K |
| CENTRAL IRRIGATION DISTRICT | CENTRAL CANAL | UI | | 09/19/1904 | A 768 R | P477,U29 | K |
| <u>NORTH PLATTE RIVER</u> | | | | | | | |
| S: 27 T: 22 R: 55W SCOTTS BLUFF CENTRAL IRRIGATION DISTRICT | CENTRAL CANAL | IR | .09 | 08/17/1992 | A 365 R | P-476B | K |
| CENTRAL IRRIGATION DISTRICT | CENTRAL CANAL | US | | 08/17/1992 | A 365 R | U-29 | |
| <u>WINTERS CREEK</u> | | | | | | | |
| S: 3 T: 22 R: 54W SCOTTS BLUFF GERALD & CONNIE SCHMECKPEPER | PUMP | IR | .17 | 08/17/1889 | D 923A | | K |

SURFACE WATER RIGHTS DATA
CLAIMS, APPLICATIONS, AND APPROPRIATIONS IN DOWNSTREAM ORDER
DIVISION NO. 1A

| SOURCE LOCATION APPROPRIATOR | CARRIER GAGE | USE | GRANT IN CFS/AF | DATE OF PRIORITY | DOCKET/ APP. NUMBER | ANNO. FT. FT. NT. |
|---|--|-----|-----------------------|------------------------|---------------------------|----------------------|
| <u>WINTERS CREEK</u> | | | | | | |
| S: 4 T: 22 R: 54W SCOTTS BLUFF GALEN & JULIE SEIP | PUMP | IR | .02 | 08/17/1889 | D 923B | K |
| ANTONIO & ENEDELIA PARRA | PUMP | IR | .27 | 08/17/1889 | D 923C | K |
| S: 8 T: 22 R: 54W SCOTTS BLUFF ENTERPRISE IRRIGATION DISTRICT | WINTERS CREEK LATERAL | IR | 2.24 | 03/28/1889 | A 2409 | D920, M-1 IK |
| ENTERPRISE IRRIGATION DISTRICT | WINTERS CREEK LATERAL | US | .19 | 03/28/1889 | A 2409 | U-31, M-1 |
| S: 19 T: 22 R: 54W SCOTTS BLUFF WINTERS CREEK CANAL CO | WINTERS CREEK CANAL | IR | 5.68 | 10/18/1888 | A 1446A | D-952 I |
| WINTERS CREEK CANAL CO | WINTERS CREEK CANAL | US | 1.81 | 10/18/1888 | A 1446A | U30, D-952I |
| WINTERS CREEK CANAL CO | WINTERS CREEK CANAL | IR | 34.36 | 10/18/1888 | A 1446B | K |
| WINTERS CREEK CANAL CO | WINTERS CREEK CANAL | US | 11.15 | 10/18/1888 | A 1446B | U-30 |
| WESTERN SUGAR COMPANY (THE) | SCOTTSBLUFF FACTORY | MF | 15.00 | 10/04/1920 | A 1592 | # |
| | WINTERS CREEK NEAR SCOTTSBLUFF, NE | | | | | |
| <u>NORTH PLATTE RIVER</u> | | | | | | |
| S: 32 T: 22 R: 54W SCOTTS BLUFF MINATARE MUTUAL CANAL & IRRIG CO | MINATARE CANAL | IU | 95.94 | 01/14/1888 | D 919 | K |
| MINATARE MUTUAL CANAL & IRRIG CO | MINATARE CANAL | US | 20.06 | 01/14/1888 | D 919 | U-28 |
| <u>GERING DRAIN, TRIB. TO</u> | | | | | | |
| S: 9 T: 21 R: 56W SCOTTS BLUFF NORTH PLATTE NRD | GERING VALLEY RESERVOIR G-UPPER | ST | 21.00AF | 08/26/1965 | A 10683 | |
| S: 10 T: 21 R: 56W SCOTTS BLUFF NORTH PLATTE NRD | GERING VALLEY RESERVOIR G-LOWER | ST | 20.35AF | 07/18/1969 | A 11752 | |
| S: 3 T: 20 R: 55W SCOTTS BLUFF NORTH PLATTE NRD | GERING VALLEY RESERVOIR A | ST | 62.38AF | 03/15/1966 | A 10799 | |
| <u>GOOSENECK CREEK</u> | | | | | | |
| S: 21 T: 21 R: 54W SCOTTS BLUFF NORTH PLATTE NRD | EAST GERING DRAIN RES. GERING CREEK NEAR GERING, NE | ST | 5.40AF | 11/14/1977 | A 15141 | # |
| <u>NORTH PLATTE RIVER</u> | | | | | | |
| S: 3 T: 21 R: 54W SCOTTS BLUFF CASTLE ROCK IRRIGATION DISTRICT | CASTLE ROCK CANAL | IR | 82.48 | 04/18/1889 | D 921 | K |
| CASTLE ROCK IRRIGATION DISTRICT | CASTLE ROCK CANAL | US | .09 | 04/18/1889 | D 921 | U-26 |
| STEAMBOAT IRRIGATION DISTRICT | CASTLE ROCK CANAL | IR | 3.05 | 10/22/1895 | A 186 R | P-255&309K |
| STEAMBOAT IRRIGATION DISTRICT | CASTLE ROCK CANAL | US | 1.51 | 10/22/1895 | A 186 R | U-26 K |
| STEAMBOAT IRRIGATION DISTRICT | CASTLE ROCK CANAL | IR | .19 | 10/22/1895 | A 186AR | T286/293 |
| STEAMBOAT IRRIGATION DISTRICT | CASTLE ROCK CANAL | US | .09 | 10/22/1895 | A 186AR | U-26 |
| STEAMBOAT IRRIGATION DISTRICT | CASTLE ROCK CANAL | IR | .40 | 07/22/1896 | A 350 R | P-255&309K |
| STEAMBOAT IRRIGATION DISTRICT | CASTLE ROCK CANAL | US | .09 | 07/22/1896 | A 350 R | U-26 |
| STEAMBOAT IRRIGATION DISTRICT | CASTLE ROCK CANAL | IR | .29 | 07/22/1896 | A 350AR | T300/301 D |
| STEAMBOAT IRRIGATION DISTRICT | CASTLE ROCK CANAL | US | .07 | 07/22/1896 | A 350AR | U-26 # |
| | NORTH PLATTE RIVER NEAR MINATARE, NE | | | | | |

SURFACE WATER RIGHTS DATA
CLAIMS, APPLICATIONS, AND APPROPRIATIONS IN DOWNSTREAM ORDER
DIVISION NO. 1A

| SOURCE LOCATION APPROPRIATOR | CARRIER GAGE | USE | GRANT IN CFS/AF | DATE OF PRIORITY | DOCKET/ APP. NUMBER | ANNOA. | FT. NT. |
|--|---|-----|-----------------------|------------------------|---------------------------|--------|------------|
| <u>MELBETA CREEK TRIB. TO</u> | | | | | | | |
| S: 19 T: 20 R: 54W BANNER GAME AND PARKS COMMISSION | BUFFALO CREEK WILDLIFE MANAGEMENT AREA FISH POND | ST | 87.10AF | 03/11/1986 | A 16476 | | |
| S: 27 T: 20 R: 54W BANNER DARRELL J & CAROL E ROBERTS | DARRELL J ROBERTS RES. | ST | 13.80AF | 03/03/1978 | A 15194 | | |
| <u>MELBETA CREEK</u> | | | | | | | |
| S: 25 T: 21 R: 54W SCOTTS BLUFF NEIL M & MAXINE GATCH | GATCH CANAL | IR | 1.28 | 10/22/1895 | A 186 R T-414 | | |
| DONALD E & NAOMI L DILLMAN | GATCH CANAL | IR | .61 | 03/19/1909 | A 937A | | K |
| NEIL M & MAXINE GATCH | GATCH CANAL | IR | .17 | 03/19/1909 | A 937B | | K |
| NEIL M & MAXINE GATCH | GATCH CANAL | IR | .86 | 08/21/1912 | A 1220 | | \$K |
| S: 24 T: 21 R: 54W SCOTTS BLUFF GEORGE & WILMA BOTT | BOTT CANAL | IR | .66 | 10/22/1895 | A 186 R T-217 | | |
| ROBERT & KAY OTT | BOTT CANAL | IR | .88 | 10/22/1895 | A 186 R T-238 | | |
| CHARLES E BENTON | BOTT CANAL | IR | .06 | 03/19/1909 | A 937C | | K |
| <u>NORTH PLATTE RIVER</u> | | | | | | | |
| S: 18 T: 21 R: 53W SCOTTS BLUFF NINE MILE IRRIGATION DISTRICT | NINE MILE CANAL | IR | 2.26 | 01/14/1888 | D 919 R P-452 | | K |
| NINE MILE IRRIGATION DISTRICT | NINE MILE CANAL | IR | .02 | 01/14/1888 | D 919AR T-303 | | |
| NINE MILE IRRIGATION DISTRICT | NINE MILE CANAL | IR | 66.18 | 12/06/1893 | D 925 R P-481 | | K |
| NINE MILE IRRIGATION DISTRICT | NINE MILE CANAL | US | 39.24 | 12/06/1893 | D 925 R U-25 | | |
| <u>NINE MILE CREEK</u> | | | | | | | |
| S: 4 T: 21 R: 53W SCOTTS BLUFF HENRY G GREEN | PUMP | IU | 1.02 | 01/14/1888 | A 2502 R D919, T55 | | IK |
| HENRY G GREEN | PUMP | US | | 01/14/1888 | A 2502 R U-28 | | I |
| S: 10 T: 21 R: 53W SCOTTS BLUFF NINE MILE IRRIGATION DISTRICT | NINE MILE CANAL | IR | 37.76 | 12/06/1893 | A 1431 D-925 | | IK |
| NINE MILE IRRIGATION DISTRICT | NINE MILE CANAL | US | 39.24 | 12/06/1893 | A 1431 U-25 | | I# |
| | NINE MILE CREEK NEAR MCGREW, NE | | | | | | |
| <u>NORTH PLATTE RIVER</u> | | | | | | | |
| S: 25 T: 21 R: 53W SCOTTS BLUFF SHORT LINE IRRIGATION DISTRICT | SHORT LINE CANAL | IR | 42.50 | 05/01/1893 | D 946 | | K |
| SHORT LINE IRRIGATION DISTRICT | SHORT LINE CANAL | US | 10.50 | 05/01/1893 | D 946 U-23 | | |
| <u>NORTH PLATTE RIVER TRIB. TO</u> | | | | | | | |
| S: 28 T: 20 R: 53W BANNER TERRY P. BROWN | HUFFMAN-GRIMM RESERVOIR | ST | 14.80AF | 10/28/1963 | A 10255 | | |
| <u>NORTH PLATTE RIVER</u> | | | | | | | |
| S: 1 T: 20 R: 53W SCOTTS BLUFF CHIMNEY ROCK IRRIGATION DISTRICT | CHIMNEY ROCK CANAL | IU | 60.00 | 12/03/1890 | D 844 U-27 | | HK |
| CHIMNEY ROCK IRRIGATION DISTRICT | CHIMNEY ROCK CANAL | IU | 0.00 | 12/03/1890 | D 1031 D-844, U27SK | | |
| <u>PATHEINDER RESERVOIR</u> | | | | | | | |
| S: 1 T: 20 R: 53W SCOTTS BLUFF CHIMNEY ROCK IRRIGATION DISTRICT | CHIMNEY ROCK CANAL | UI | | 09/19/1904 | A 768 D-844, U27K | | |

SURFACE WATER RIGHTS DATA
CLAIMS, APPLICATIONS, AND APPROPRIATIONS IN DOWNSTREAM ORDER
DIVISION NO. 1A

| SOURCE LOCATION APPROPRIATOR | CARRIER GAGE | USE | GRANT IN CFS/AF | DATE OF PRIORITY | DOCKET/ APP. NUMBER | ANNO. FT. NT. |
|---|--|-----|-----------------------|------------------------|---------------------------|------------------|
| <u>PATHFINDER RESERVOIR</u> S: 1 T: 20 R: 53W SCOTTS BLUFF CHIMNEY ROCK IRRIGATION DISTRICT | CHIMNEY ROCK CANAL | UI | | 09/19/1904 | A 768 | D1031,U27K |
| <u>NORTH PLATTE RIVER</u> S: 1 T: 20 R: 53W SCOTTS BLUFF CHIMNEY ROCK IRRIGATION DISTRICT | CHIMNEY ROCK CANAL | IU | .67 | 02/02/1931 | A 2190 | U-27 |
| <u>NORTH PLATTE RIVER, TRIB. TO</u> S: 18 T: 21 R: 52W SCOTTS BLUFF ROBERT J WEBSTER | ZEMANEK RESERVOIR | ST | 1.39AF | 04/04/1963 | A 10167 | |
| <u>CLEVELAND DRAIN</u> S: 6 T: 20 R: 52W MORRILL VIRA PARRIOTT | LIEBHARDT LATERAL | IR | 2.92 | 03/01/1916 | A 1448 | |
| <u>BAYARD SUGAR FACTORY DRAIN</u> S: 5 T: 20 R: 52W MORRILL ALLIANCE IRRIGATION DISTRICT | ALLIANCE CANAL | IR | 30.99 | 12/26/1892 | A 1776 | |
| ALLIANCE IRRIGATION DISTRICT | ALLIANCE CANAL | US | 4.91 | 12/26/1892 | A 1776 | U-22 |
| ALLIANCE IRRIGATION DISTRICT | ALLIANCE CANAL | IR | .22 | 12/26/1892 | A 1429 | R T-280 |
| S: 4 T: 20 R: 52W MORRILL ALLIANCE IRRIGATION DISTRICT | ALLIANCE CANAL | IR | 0.00 | 01/11/1993 | A 17240 | A-1776 S |
| <u>HOTH DRAW</u> S: 28 T: 21 R: 52W MORRILL LEROY G & MICHELENE S BECKER | O'HALLOREN CANAL | IR | 1.07 | 09/16/1887 | A 1473 | D-918 I |
| S: 34 T: 21 R: 52W MORRILL WESTERN SUGAR COMPANY (THE) | BAYARD FACTORY BAYARD CREEK NEAR BAYARD, NE | MF | 15.00 | 10/04/1920 | A 1593 | # |
| <u>FANCUS SPRINGS</u> S: 24 T: 20 R: 52W MORRILL ROBERT L SCHMIDT | OLIVER CANAL | IR | 2.71 | 04/17/1933 | A 2317 | |
| <u>NORTH PLATTE RIVER</u> S: 18 T: 20 R: 51W MORRILL BRIDGEPORT IRRIGATION DISTRICT | BELMONT CANAL | IR | 90.22 | 12/19/1889 | D 828A | KX |
| S: 18 T: 29 R: 51W MORRILL BRIDGEPORT IRRIGATION DISTRICT | EMPIRE CANAL | IR | .18 | 12/19/1889 | D 828B | X |
| S: 18 T: 20 R: 51W MORRILL EMPIRE CANAL COMPANY | EMPIRE CANAL | IR | 28.57 | 06/25/1891 | D 858 | R P-NONE |
| EMPIRE CANAL COMPANY | EMPIRE CANAL | IR | .31 | 07/20/1907 | A 866 | K |
| <u>RED WILLOW CREEK, TRIB. TO</u> S: 1 T: 21 R: 51W MORRILL DAVID LOOMIS | LOOMIS RESERVOIR | ST | 16.70AF | 09/24/1969 | A 11804 | |
| <u>WEST WATER CREEK</u> S: 29 T: 22 R: 51W MORRILL MORRILL COUNTY BOARD | WEST WATER CREEK RES. | ST | 45.50AF | 08/25/1975 | A 13760 | |

SURFACE WATER RIGHTS DATA
CLAIMS, APPLICATIONS, AND APPROPRIATIONS IN DOWNSTREAM ORDER
DIVISION NO. 1A

| SOURCE LOCATION APPROPRIATOR | CARRIER GAGE | USE | GRANT IN CFS/AF | DATE OF PRIORITY | DOCKET/ APP. NUMBER | ANNOA. | FT. NT. |
|------------------------------------|--------------------------------------|-----|-----------------------|------------------------|---------------------------|------------|------------|
| <u>RED WILLOW CREEK</u> | | | | | | | |
| S: 6 T: 20 R: 51W MORRILL | | | | | | | |
| ALLIANCE IRRIGATION DISTRICT | ALLIANCE CANAL | IR | 42.71 | 12/26/1892 | A 1429 | | |
| ALLIANCE IRRIGATION DISTRICT | ALLIANCE CANAL | US | 8.93 | 12/26/1892 | A 1429 | U-22 | K |
| GARY'S IMPLEMENT | ALLIANCE CANAL | IR | 1.11 | 02/28/1912 | A 1432 | | K |
| GARY'S IMPLEMENT | ALLIANCE CANAL | US | .89 | 02/28/1912 | A 1432 | U-22 | |
| ALLIANCE IRRIGATION DISTRICT | ALLIANCE CANAL | IR | 0.00 | 01/11/1993 | A 17239 | 1429,1432S | |
| <u>WILDHORSE CREEK, WEST</u> | | | | | | | |
| S: 3 T: 21 R: 52W MORRILL | | | | | | | |
| NORTH PLATTE NRD | WILDHORSE RESERVOIR 14-A | ST | 440.00AF | 06/07/1967 | A 11164 | | # |
| | RED WILLOW CREEK NEAR BAYARD, NE | | | | | | |
| <u>INDIAN CREEK, TRIB. TO</u> | | | | | | | |
| S: 8 T: 20 R: 50W MORRILL | | | | | | | |
| FLOYD L STERKEL | HALL RESERVOIR | ST | 13.10AF | 06/22/1970 | A 11979 | | |
| <u>NORTH PLATTE RIVER</u> | | | | | | | |
| S: 29 T: 20 R: 50W MORRILL | | | | | | | |
| BROWNS CREEK IRRIGATION DISTRICT | BROWNS CREEK CANAL | IR | 59.88 | 01/20/1892 | D 857 | | K |
| BROWNS CREEK IRRIGATION DISTRICT | BROWNS CREEK CANAL | US | 27.62 | 01/20/1892 | D 857 | U-18 | |
| BROWNS CREEK IRRIGATION DISTRICT | BROWNS CREEK CANAL | IR | 0.00 | 01/20/1892 | D 1033 | D-857 | SK |
| <u>PATHFINDER RESERVOIR</u> | | | | | | | |
| S: 29 T: 20 R: 50W MORRILL | | | | | | | |
| BROWNS CREEK IRRIGATION DISTRICT | BROWNS CREEK CANAL | SI | | 09/19/1904 | A 768 | D-857 | K |
| BROWNS CREEK IRRIGATION DISTRICT | BROWNS CREEK CANAL | SI | | 09/19/1904 | A 768 | D-1033 | K# |
| | NORTH PLATTE RIVER AT BRIDGEPORT, NE | | | | | | |
| <u>GEBAUER LAKE</u> | | | | | | | |
| S: 28 T: 20 R: 50W MORRILL | | | | | | | |
| DAVIS & GEBAUER | GEBAUER CANAL | IR | .80 | 04/25/1930 | A 2138 | | |
| <u>NORTH PLATTE RIVER</u> | | | | | | | |
| S: 34 T: 20 R: 50W MORRILL | | | | | | | |
| SHIRLEY L RODGERS | PUMP | IR | .19 | 07/14/1982 | A 16128 | | |
| <u>WILLOW CREEK, TRIB. TO</u> | | | | | | | |
| S: 26 T: 18 R: 57W BANNER | | | | | | | |
| EDWARD F BRAUER | BRAUER RESERVOIR | ST | 99.00AF | 01/22/1954 | A 5889 | | |
| S: 18 T: 18 R: 56W BANNER | | | | | | | |
| CHARLES I ANDERSON | ANDERSON GROUP RESERVOIR | ST | 31.60AF | 08/15/1968 | A 11544 | | |
| S: 9 T: 18 R: 56W BANNER | | | | | | | |
| ALICE B CROSS | CROSS GROUP RESERVOIR | ST | 75.90AF | 04/08/1966 | A 10826 | | |
| <u>PUMPKINSFED CREEK</u> | | | | | | | |
| S: 2 T: 19 R: 56W BANNER | | | | | | | |
| HENDERSON BROS ET AL | PETERS CANAL | IR | 1.14 | 07/01/1902 | D 913 | | K |
| S: 7 T: 19 R: 55W BANNER | | | | | | | |
| HAROLD GIFFORD | SCOTT RESERVOIR | IS | 1.31 | 06/24/1903 | A 711 | | |

SURFACE WATER RIGHTS DATA
CLAIMS, APPLICATIONS, AND APPROPRIATIONS IN DOWNSTREAM ORDER
DIVISION NO. 1A

| SOURCE LOCATION APPROPRIATOR | CARRIER GAGE | USE | GRANT IN CFS/AF | DATE OF PRIORITY | DOCKET/ APP. NUMBER | ANNOA. FT. NT. |
|--|-------------------------|-----|-----------------------|------------------------|---------------------------|-------------------|
| <u>SCOTT RESERVOIR</u> S: 7 T: 19 R: 55W BANNER HAROLD GIFFORD | SCOTT CANAL | SI | | 06/24/1903 | A 711 | A-711 |
| <u>PUMPKINSEED CREEK</u> S: 7 T: 19 R: 55W BANNER ILER OLSEN ET AL | LOGAN CANAL | IR | 4.00 | 07/16/1890 | D 902 | |
| <u>PUMPKINSEED CREEK, TRTB. TO</u> S: 7 T: 18 R: 55W BANNER NORTH PLATTE NRD | LOVER'S LEAP RESERVOIR | ST | 155.00AF | 10/27/1983 | A 16250 | |
| S: 9 T: 18 R: 55W BANNER DOWNER BROTHERS | DOWNER BROS. RESERVOIR | ST | 30.00AF | 12/06/1955 | A 8278 | |
| <u>PUMPKINSEED CREEK</u> S: 1 T: 19 R: 55W BANNER M MARIE GIFFORD ET AL | AIRDALE RESERVOIR NO. 3 | ST | 31.00AF | 03/28/1951 | A 4832 | |
| S: 6 T: 19 R: 54W BANNER HOEHN FARM INC | PUMPS | IR | 5.52 | 01/24/1903 | A 698 | R P-292 |
| HOEHN FARM INC | PUMPS | IR | 3.22 | 01/24/1903 | A 699 | R P-293 |
| HOEHN FARM INC | PUMPS | IR | 1.48 | 10/26/1911 | A 1133 | R P-294 |
| <u>AIRDALE RESERVOIR NO. 3</u> S: 6 T: 19 R: 54W BANNER BUFORD CARTER | PUMPS | SO | | 03/28/1951 | A 4981 | |
| BUFORD CARTER | PUMPS | SI | | 03/28/1951 | A 4981 | A-698R |
| BUFORD CARTER | PUMPS | SI | | 03/28/1951 | A 4981 | A-699R |
| BUFORD CARTER | PUMPS | SI | | 03/28/1951 | A 4981 | A-1133R |
| BUFORD CARTER | PUMPS | SI | | 03/28/1951 | A 4981 | A-1380R |
| <u>PUMPKINSEED CREEK</u> S: 5 T: 19 R: 54W BANNER HOEHN FARM INC | PUMP | IR | .51 | 09/04/1914 | A 1380 | R P-295 |
| HOEHN FARM INC | WRIGHT CANAL | IR | 1.41 | 01/08/1946 | A 3864 | |
| S: 9 T: 19 R: 54W BANNER HOEHN FARM INC | RODGERS CANAL | IR | 1.80 | 10/23/1944 | A 3777 | |
| HOEHN FARM INC | RODGERS CANAL | IR | .26 | 01/08/1946 | A 3863 | |
| HOEHN FARM INC | PUMP | IR | 9.76 | 03/10/1949 | A 4448 | |
| S: 18 T: 19 R: 53W BANNER DARNALL RANCH, INC | PUMP | IR | .82 | 11/06/1945 | A 3859 | |
| <u>BIG HORN CREEK</u> S: 25 T: 19 R: 54W BANNER CHARLES A & BARBARA J MUHR | BIG HORN CANAL | IR | 1.03 | 01/24/1947 | A 4027 | |
| CHARLES A & BARBARA J MUHR | MUHR RESERVOIR | ST | 38.00AF | 11/02/1954 | A 6803 | |
| <u>MUHR RESERVOIR</u> S: 25 T: 19 R: 54W BANNER CHARLES A & BARBARA J MUHR | BIG HORN CANAL | SI | | 11/02/1954 | A 9632 | A-4027 |

SURFACE WATER RIGHTS DATA
CLAIMS, APPLICATIONS, AND APPROPRIATIONS IN DOWNSTREAM ORDER
DIVISION NO. 1A

| SOURCE LOCATION APPROPRIATOR | CARRIER GAGE | USE | GRANT IN CFS/AF | DATE OF PRIORITY | DOCKET/ APP. NUMBER | ANNO. FT. NT. |
|---|---------------------------|-----|-----------------------|------------------------|---------------------------|------------------|
| <u>PUMPKINSEED CREEK TRTB TO</u> S: 17 T: 19 R: 53W BANNER GEORGE H BROWN | BROWN RESERVOIR | ST | 30.00AF | 11/08/1950 | A 4763 | |
| <u>BROWN RESERVOIR</u> S: 17 T: 19 R: 53W BANNER GEORGE H BROWN | BROWN CANAL | SO | | 11/08/1950 | A 4878 | |
| <u>PUMPKINSEED CREEK TRTB TO</u> S: 21 T: 19 R: 53W BANNER GARY A DARNALL | DARNALL FISH POND | ST | 4.20AF | 07/12/1976 | A 14315 | |
| <u>HACKBERRY CREEK TRTB TO</u> S: 22 T: 18 R: 53W BANNER KLAYTON D JOHNSON | JOHNSON'S POND | ST | 9.60AF | 08/20/1969 | A 11772 | |
| <u>PUMPKINSEED CREEK</u> S: 23 T: 19 R: 53W BANNER HENRY L OLSEN | PUMP | IR | 1.02 | 06/03/1968 | A 11439 | K |
| HENRY L OLSEN | PUMP | IR | 1.77 | 08/06/1968 | A 11526 | |
| S: 25 T: 19 R: 53W BANNER DARNALL RANCH, INC | PUMP | IR | 1.68 | 12/20/1929 | A 2117 | |
| S: 30 T: 19 R: 52W MORRILL NORVAL L NIELSEN | NIELSEN CANAL | IR | 2.57 | 11/16/1954 | A 6811 | |
| NORVAL L NIELSEN | NIELSEN CANAL | IR | 1.60 | 12/21/1956 | A 9051 | |
| <u>LAWRENCE FORK TRTB TO</u> S: 2 T: 16 R: 55W KIMBALL D & B RANCH | D & B RANCH RESERVOIR | ST | 25.05AF | 10/06/1978 | A 15347 | |
| <u>LAWRENCE FORK</u> S: 21 T: 18 R: 52W MORRILL SCHULER-OLSON RANCHES, INC | RANDAL CANAL | IR | 2.40 | 05/15/1911 | A 1100 | |
| S: 11 T: 18 R: 52W MORRILL WARD D & BARBARA J NELSON | SPRING BRANCH CANAL | IR | 1.00 | 10/23/1891 | D 862 R P-372 | |
| WARD D & BARBARA J NELSON | SPRING BRANCH CANAL | IR | .50 | 05/01/1893 | D 893 R P-373 | |
| WARD D & BARBARA J NELSON | SPRING BRANCH CANAL | IR | .23 | 05/27/1902 | A 669 R P-374 | K |
| JOYCE WHITTAKER | NIEHUS CANAL | IR | .22 | 03/23/1900 | A 550 | |
| JOYCE WHITTAKER | PUMP | IR | .64 | 03/23/1900 | A 550 R P-392 | |
| <u>PUMPKINSEED CREEK</u> S: 26 T: 19 R: 51W MORRILL ALBERT S & PEGGY J GOLDEN | SMITH-WHEELER SOUTH CANAL | IR | 1.57 | 10/16/1890 | D 842A | |
| ALBERT S & PEGGY J GOLDEN | SMITH-WHEELER NORTH CANAL | IR | .71 | 06/01/1896 | D 842B | |
| <u>MIDDLE CREEK</u> S: 33 T: 18 R: 51W MORRILL MICHAEL & JENNIFER LUND | UPPER CANAL | IR | .56 | 10/19/1936 | A 2646 | |
| S: 28 T: 18 R: 51W MORRILL MICHAEL & JENNIFER LUND | LOWER CANAL | IR | .85 | 10/19/1936 | A 2646 | |

SURFACE WATER RIGHTS DATA
CLAIMS, APPLICATIONS, AND APPROPRIATIONS IN DOWNSTREAM ORDER
DIVISION NO. 1A

| SOURCE LOCATION APPROPRIATOR | CARRIER GAGE | USE | GRANT IN CFS/AF | DATE OF PRIORITY | DOCKET/ APP. NUMBER | ANNOA. FT. NT. |
|---|-----------------------------------|-----|-----------------------|------------------------|---------------------------|-------------------|
| <u>PIMPKINSEED CREEK</u> | | | | | | |
| S: 30 T: 19 R: 50W MORRILL COURT HOUSE ROCK COMPANY | COURT HOUSE ROCK CANAL | IR | 19.12 | 10/06/1890 | D 840 | |
| LEONARD REUTER | COURT HOUSE ROCK CANAL | IR | .43 | 02/28/1907 | A 851 R | P-123 |
| LEONARD REUTER | COURT HOUSE ROCK CANAL | IR | .08 | 04/11/1933 | A 2315 | |
| S: 29 T: 19 R: 50W MORRILL LEONARD REUTER | PUMP | IR | .20 | 06/03/1950 | A 4689 | |
| S: 27 T: 19 R: 50W MORRILL KTB, LLC | LAST CHANCE CANAL | IR | 2.56 | 04/12/1894 | D 883 | K |
| <u>GREENWOOD CREEK</u> | | | | | | |
| S: 33 T: 18 R: 50W MORRILL GREENWOOD RANCH, INC | NELSON CANAL | IR | 3.00 | 04/01/1892 | D 845 | |
| <u>SCHUETZ SPRINGS</u> | | | | | | |
| S: 28 T: 18 R: 50W MORRILL LOIS E HEIZER | SCHUETZ CANAL | IR | .21 | 05/10/1892 | D 881 | |
| <u>GREENWOOD CREEK</u> | | | | | | |
| S: 28 T: 18 R: 50W MORRILL GREENWOOD RANCH, INC | TRINNIER CANAL | IR | 3.99 | 04/06/1891 | D 849 | P-495 K |
| GREENWOOD RANCH, INC | NELSON CANAL | IR | 1.50 | 08/18/1919 | A 1551 | P-495 K |
| NELSON CANAL | | | | | | |
| <u>GREENWOOD CREEK, TRIB. TO</u> | | | | | | |
| S: 20 T: 18 R: 50W MORRILL FRANK OGARD | LAKE OGARD | ST | 18.60AF | 07/21/1978 | A 15300 | |
| <u>GREENWOOD CREEK</u> | | | | | | |
| S: 28 T: 18 R: 50W MORRILL VIRGIL E BOYD | BOYD RESERVOIR | ST | .79AF | 07/01/1971 | A 12310 | |
| S: 15 T: 18 R: 50W MORRILL CORMAN RANCHES & FARMS, INC | CAPRON CANAL | IR | 2.00 | 01/01/1893 | D 890 | |
| CORMAN RANCHES & FARMS, INC | CAPRON CANAL | IR | .31 | 07/24/1957 | A 9536 | |
| S: 3 T: 18 R: 50W MORRILL CORMAN RANCHES & FARMS, INC | MEGLEMRE CANAL | IR | .57 | 05/06/1896 | A 294 | |
| CORMAN RANCHES & FARMS, INC | MEGLEMRE CANAL | IR | 1.14 | 03/11/1907 | A 853 | |
| CORMAN RANCHES & FARMS, INC | MEGLEMRE CANAL | IR | .57 | 07/24/1957 | A 9537 | |
| <u>PIMPKINSEED CREEK</u> | | | | | | |
| S: 23 T: 19 R: 50W MORRILL HENRY HASS & SONS, INC | MEREDITH-AMMER CANAL | IR | 4.80 | 02/20/1893 | D 876 | K |
| HENRY HASS & SONS, INC | HASS RESERVOIR | ST | 29.40AF | 04/07/1981 | A 15831 | # |
| | PUMPKIN CREEK NEAR BRIDGEPORT, NE | | | | | |
| <u>NORTH PLATTE RIVER</u> | | | | | | |
| S: 24 T: 19 R: 49W MORRILL BEERLINE CANAL COMPANY | BEERLINE CANAL | IR | 14.19 | 10/13/1894 | D 887 | K |

SURFACE WATER RIGHTS DATA
CLAIMS, APPLICATIONS, AND APPROPRIATIONS IN DOWNSTREAM ORDER
DIVISION NO. 1A

| SOURCE LOCATION APPROPRIATOR | CARRIER GAGE | USE | GRANT IN CFS/AF | DATE OF PRIORITY | DOCKET/ APP. NUMBER | ANNOA. | FT. NT. |
|--|----------------------|-----|-----------------------|------------------------|---------------------------|------------|------------|
| <u>PATHEINDER RESERVOIR</u> | | | | | | | |
| S: 24 T: 19 R: 49W MORRILL | | | | | | | |
| BEERLINE CANAL COMPANY | BEERLINE CANAL | SI | | 09/19/1904 | A 768 | D-887 | K |
| BEERLINE CANAL COMPANY | BEERLINE CANAL | SO | | 09/19/1904 | A 768 | A-768 | |
| <u>DUGOUT CREEK, LOWER</u> | | | | | | | |
| S: 4 T: 19 R: 48W MORRILL | | | | | | | |
| BOB E HECHT | COOPER CANAL | IR | .86 | 08/15/1892 | D 872 | | |
| BOB E HECHT | HAGARTY CANAL | IR | 1.00 | 10/26/1912 | A 1238 | | |
| BOB E HECHT | KLONDYKE RESERVOIR | ST | 33.50AF | 07/11/1919 | A 1547 | | |
| BOB E HECHT | HAGERTY CANAL | IR | .29 | 05/28/1948 | A 4274 | | |
| <u>DEEP HOLES CREEK</u> | | | | | | | |
| S: 31 T: 18 R: 49W MORRILL | | | | | | | |
| CHARLES W CAPE | PUMP | IR | .33 | 02/19/1976 | A 14042 | | |
| S: 10 T: 18 R: 49W MORRILL | | | | | | | |
| KAYO D & CAROL J CAPE | PUMP | IR | 3.27 | 02/19/1968 | A 11339 | | |
| <u>CEDAR CREEK, WEST FORK</u> | | | | | | | |
| S: 28 T: 18 R: 48W MORRILL | | | | | | | |
| KENNETH E & STEVEN E CLINE | ARROWHEAD RESERVOIR | ST | 19.80AF | 12/22/1977 | A 15153 | | |
| S: 27 T: 18 R: 48W MORRILL | | | | | | | |
| ROY & LEORA WEBORG | PUMP | IR | 2.39 | 06/01/1882 | D 1034A | T520, P501 | |
| ROY & LEORA WEBORG | PUMP | IR | .63 | 07/01/1885 | D 1034BR | D-1034A | D |
| ROY & LEORA WEBORG | PUMP | IR | .76 | 02/14/1890 | D 1034C | D1034A | D |
| <u>CEDAR CREEK, SOUTH FORK</u> | | | | | | | |
| S: 34 T: 18 R: 48W MORRILL | | | | | | | |
| ROY & LEORA WEBORG | RADCLIFF CANAL NO. 2 | IR | .60 | 07/01/1885 | D 1034B | T-123T177 | |
| <u>CEDAR CREEK, EAST FORK</u> | | | | | | | |
| S: 35 T: 18 R: 48W MORRILL | | | | | | | |
| ROY & LEORA WEBORG | FAIRCHILD RESERVOIR | ST | 78.42AF | 09/09/1971 | A 12376 | | |
| <u>CEDAR CREEK</u> | | | | | | | |
| S: 23 T: 18 R: 48W MORRILL | | | | | | | |
| BRIDGEPORT IRRIGATION DISTRICT | CEDAR CREEK FEEDER | IR | 2.30 | 12/19/1889 | A 1397 | D-828 | IK |
| JESSEN PROPERTIES INC | PUMP | IR | 5.71 | 03/24/1969 | A 11676 | | |
| <u>NORTH PLATTE RIVER</u> | | | | | | | |
| S: 14 T: 18 R: 47W MORRILL | | | | | | | |
| LISCO IRRIGATION DISTRICT | LISCO CANAL | IR | 18.57 | 07/01/1893 | D 856 | T-236 | K |
| LISCO IRRIGATION DISTRICT | LISCO CANAL | US | 1.30 | 07/01/1893 | D 856 | U-17 | |
| LISCO IRRIGATION DISTRICT | LISCO CANAL | IR | 2.97 | 03/27/1894 | D 787 | R P-NONE | K |
| LISCO IRRIGATION DISTRICT | LISCO CANAL | US | 12.44 | 03/27/1894 | D 787 | R U-17 | |
| LISCO IRRIGATION DISTRICT | LISCO CANAL | IR | 8.69 | 02/24/1896 | A 243 | R P-NONE | K |
| LISCO IRRIGATION DISTRICT | LISCO CANAL | US | 2.74 | 02/24/1896 | A 243 | R U-17 | |
| LISCO IRRIGATION DISTRICT | LISCO CANAL | IU | 3.00 | 04/06/1910 | A 991 | U-17 | K |
| <u>KINGSLEY RESERVOIR</u> | | | | | | | |
| S: 14 T: 18 R: 47W MORRILL | | | | | | | |
| CENTRAL NEBR PUBLIC POWER & IRRIG DIST | LISCO CANAL | SI | 581.10AF | 08/21/1986 | A 16519 | D-856 | |

SURFACE WATER RIGHTS DATA
CLAIMS, APPLICATIONS, AND APPROPRIATIONS IN DOWNSTREAM ORDER
DIVISION NO. 1A

| SOURCE LOCATION APPROPRIATOR | CARRIER GAGE | USE | GRANT IN CFS/AF | DATE OF PRIORITY | DOCKET/ APP. NUMBER | ANNOA. FT. NT. |
|--|---------------------------------------|-----|-----------------------|------------------------|---------------------------|----------------------|
| <u>KINGSLEY RESERVOIR</u> | | | | | | |
| S: 14 T: 18 R: 47W MORRILL | | | | | | |
| CENTRAL NEBR PUBLIC POWER & IRRIG DIST | LISCO CANAL | SI | 29.06AF | 08/21/1986 | A 16519 | D-787R |
| CENTRAL NEBR PUBLIC POWER & IRRIG DIST | LISCO CANAL | SI | 134.10AF | 08/21/1986 | A 16519 | D-796 |
| CENTRAL NEBR PUBLIC POWER & IRRIG DIST | LISCO CANAL | SI | 271.87AF | 08/21/1986 | A 16519 | A-243R |
| CENTRAL NEBR PUBLIC POWER & IRRIG DIST | LISCO CANAL | SI | 93.87AF | 08/21/1986 | A 16519 | A-991 |
| CENTRAL NEBR PUBLIC POWER & IRRIG DIST | LISCO CANAL | SI | 429.30AF | 03/24/1993 | A 17256 | 0787R |
| <u>NORTH PLATTE RIVER</u> | | | | | | |
| S: 24 T: 18 R: 47W MORRILL | | | | | | |
| HANNAH IRRIGATION COMPANY | HANNAH CANAL | IR | 2.59 | 09/24/1894 | D 886 | #K |
| | NORTH PLATTE RIVER AT LISCO, NE | | | | | |
| <u>COLD WATER CREEK</u> | | | | | | |
| S: 26 T: 18 R: 46W GARDEN | | | | | | |
| LISCO IRRIGATION DISTRICT | COLD WATER CANAL | IU | 4.29 | 09/29/1894 | D 796 | U-17 |
| <u>NORTH PLATTE RIVER</u> | | | | | | |
| S: 2 T: 16 R: 44W GARDEN | | | | | | |
| MIDLAND-OVERLAND CANAL CO | MIDLAND-OVERLAND CANAL | IR | 8.77 | 06/09/1894 | D 789 R | P-260 KH |
| CHARLES CONTRYMAN ET AL | MIDLAND-OVERLAND CANAL | IR | 14.43 | 08/14/1894 | D 791 R | P-260 K |
| DALE CANNON | MIDLAND-OVERLAND CANAL | IR | 1.25 | 11/20/1894 | A 1742 | D-800 KI |
| <u>LOST CREEK TRIB. TO</u> | | | | | | |
| S: 12 T: 17 R: 44W GARDEN | | | | | | |
| NORTH PLATTE NRD | DORMAN RESERVOIR | ST | 32.20AF | 07/01/1977 | A 15006 | |
| <u>LOST CREEK</u> | | | | | | |
| S: 23 T: 17 R: 44W GARDEN | | | | | | |
| WILLIAM M ROBINSON | ROBINSON RESERVOIR | ST | 2.70AF | 07/29/1964 | A 10409 | |
| <u>NORTH PLATTE RIVER TRIB. TO</u> | | | | | | |
| S: 11 T: 16 R: 43W GARDEN | | | | | | |
| NORTH PLATTE NRD | JACKSON-PAISLEY-ROBINSON RESERVOIR | ST | 27.14AF | 06/17/1976 | A 14275 | |
| <u>BLUE CREEK</u> | | | | | | |
| S: 4 T: 18 R: 43W GARDEN | | | | | | |
| MINNIE PETERSON | PETERSON'S PLANT | PR | 49.20 | 03/26/1981 | A 15809 | |
| S: 5 T: 17 R: 42W GARDEN | | | | | | |
| RANCHES DOUBLE D | PUMP | IR | .85 | 12/18/1967 | A 11292 | |
| <u>BLUE CREEK TRIB. TO</u> | | | | | | |
| S: 8 T: 17 R: 42W GARDEN | | | | | | |
| WELCH & NOLAN | DELATOUR RESERVOIR | ST | 4.93AF | 06/23/1964 | A 10387 | |
| <u>BLUE CREEK</u> | | | | | | |
| S: 28 T: 17 R: 42W GARDEN | | | | | | |
| PAISLEY IRRIGATION DISTRICT | PAISLEY CANAL | IR | 11.80 | 11/20/1894 | D 800 | K |
| PAISLEY IRRIGATION DISTRICT | PAISLEY CANAL | IR | 1.37 | 07/14/1899 | A 515 | K |
| PAISLEY IRRIGATION DISTRICT | PAISLEY CANAL | IR | 2.19 | 02/25/1924 | A 1738 | K |
| S: 33 T: 17 R: 42W GARDEN | | | | | | |
| HOOPER IRRIGATION DISTRICT | BLUE CREEK-HOOPER CANAL | IR | 12.03 | 09/07/1893 | D 781 | P-470 K{ |

SURFACE WATER RIGHTS DATA
CLAIMS, APPLICATIONS, AND APPROPRIATIONS IN DOWNSTREAM ORDER
DIVISION NO. 1A

| SOURCE LOCATION APPROPRIATOR | CARRIER GAGE | USE | GRANT IN CFS/AF | DATE OF PRIORITY | DOCKET/ APP. NUMBER | ANNOA. | FT. NT. |
|--|------------------------------------|-----|-----------------------|------------------------|---------------------------|--------|------------|
| <u>BLUE CREEK</u> | | | | | | | |
| S: 33 T: 17 R: 42W GARDEN | | | | | | | |
| BLUE CREEK IRRIGATION DISTRICT | BLUE CREEK CANAL | IR | 32.83 | 12/27/1893 | D 785 | | K{ |
| BLUE CREEK IRRIGATION DISTRICT | BLUE CREEK CANAL | IR | 5.00 | 09/27/1894 | D 795 | | K{ |
| VERN DETTMAN | BLUE CREEK CANAL | IR | .43 | 01/04/1912 | A 1154 | | |
| VERN DETTMAN | BLUE CREEK CANAL | IR | .14 | 06/12/1989 | A 16819 | | |
| DARYN D MAPEL | BLUE CREEK CANAL | IR | .10 | 06/04/1990 | A 16995 | | |
| S: 18 T: 16 R: 42W GARDEN | | | | | | | |
| UNION IRRIGATION DISTRICT | UNION CANAL | IR | 15.24 | 05/16/1890 | D 763 | | K |
| UNION IRRIGATION DISTRICT | UNION CANAL | IR | .71 | 05/16/1890 | D 763 R | P-458 | K |
| S: 19 T: 16 R: 42W GARDEN | | | | | | | |
| MEEKER DITCH COMPANY | GRAF CANAL | IR | 11.36 | 04/02/1894 | D 788 | T-121 | K# |
| | BLUE CREEK NEAR LEWELLEN, NE | | | | | | |
| | NORTH PLATTE RIVER AT LEWELLEN, NE | | | | | | |
| <u>ASH CREEK</u> | | | | | | | |
| S: 35 T: 17 R: 42W GARDEN | | | | | | | |
| LOBNER GROUP NO. 70 | LOBNER GROUP NO. 70 RES. | ST | 33.10AF | 02/26/1975 | A 13446 | | |
| S: 22 T: 16 R: 42W GARDEN | | | | | | | |
| HARVEY A BUZZELL | BUZZELL RESERVOIR | ST | 2.80AF | 10/01/1990 | A 17023 | | |
| S: 34 T: 16 R: 42W GARDEN | | | | | | | |
| DONALD E & JO ANN FRAZELL | CLARK RESERVOIR | ST | 19.00AF | 12/16/1948 | A 4403 | | |
| <u>CLARK RESERVOIR</u> | | | | | | | |
| S: 34 T: 16 R: 42W GARDEN | | | | | | | |
| DONALD E & JO ANN FRAZELL | PUMP | SO | | 12/16/1948 | A 4745 | | |
| DONALD E & JO ANN FRAZELL | PUMP | SI | | 12/16/1948 | A 4745 | | D-788 |
| <u>PLUM CREEK</u> | | | | | | | |
| S: 14 T: 16 R: 42W GARDEN | | | | | | | |
| WELBY ANDERSON | PLUM CREEK RES. CANAL | IR | .28 | 01/12/1914 | A 1344 R | P-145 | K |
| S: 23 T: 16 R: 42W GARDEN | | | | | | | |
| WELBY ANDERSON | PLUM CREEK RES. CANAL | IR | .69 | 01/12/1914 | A 1344 | | K |
| NORTH PLATTE NRD | BRISCOE RESERVOIR | ST | 62.90AF | 02/22/1980 | A 15622 | | |
| <u>NORTH PLATTE RIVER TRIB. TO</u> | | | | | | | |
| S: 30 T: 16 R: 41W GARDEN | | | | | | | |
| NORTH PLATTE NRD | WES CLARK RESERVOIR | ST | 54.90AF | 01/18/1980 | A 15611 | | |
| <u>CLEAR CREEK</u> | | | | | | | |
| S: 29 T: 16 R: 41W KEITH | | | | | | | |
| LEONARD BAIRN | BARBER CANAL | IR | 9.59 | 05/30/1893 | D 754 | | |
| RICHARD N & DIANNE Y KLEIST | BARBER CANAL | IR | .14 | 07/05/1911 | A 1111 | | K |
| S: 32 T: 16 R: 41W KEITH | | | | | | | |
| ERNEST H FISCHER | CLEAR CREEK CANAL | IR | 2.86 | 07/01/1888 | D 748 | | |
| CENTRAL NEBR PUBLIC POWER & IRRIG DIST | CLEAR CREEK CANAL | IR | 4.98 | 05/30/1893 | D 754 R | P-283 | |
| <u>LONERGAN CREEK TRIB. TO</u> | | | | | | | |
| S: 8 T: 15 R: 39W KEITH | | | | | | | |
| JESSE H HARRIS | HARRIS FISH POND | ST | 9.90AF | 07/27/1966 | A 10905 | | |

SURFACE WATER RIGHTS DATA
CLAIMS, APPLICATIONS, AND APPROPRIATIONS IN DOWNSTREAM ORDER
DIVISION NO. 1A

| SOURCE LOCATION APPROPRIATOR | CARRIER GAGE | USE | GRANT IN CFS/AF | DATE OF PRIORITY | DOCKET/ APP. NUMBER | ANNOA. FT. NT. |
|---|-----------------------------------|-----|-----------------------|------------------------|---------------------------|----------------------|
| <u>CLEAR CREEK</u> | | | | | | |
| S: 32 T: 16 R: 41W KEITH H E & FRANCES L MCCONNELL | SCRIPTER CANAL | IR | 2.49 | 10/06/1932 | A 2288 | |
| <u>NORTH PLATTE RIVER</u> | | | | | | |
| S: 3 T: 14 R: 38W KEITH NEBRASKA PUBLIC POWER DISTRICT | KINGSLEY RESERVOIR | ST | 125000.00AF | 02/08/1934 | A 2361 R P-319 | |
| CENTRAL NEBR PUBLIC POWER & IRRIG DIST | KINGSLEY RESERVOIR | ST | 1782500.00AF | 04/27/1934 | A 2374 | #) |
| CENTRAL NEBR PUBLIC POWER & IRRIG DIST | LAKE MCCONAUGHY NEAR KEYSTONE, NE | SU | 40500.00AF | 04/27/1934 | A 2374 R 403,U2-12 | |
| CENTRAL NEBR PUBLIC POWER & IRRIG DIST | KINGSLEY POWER PLANT | PR | 5720.00 | 07/10/1981 | A 15923 | |
| <u>KINGSLEY RESERVOIR</u> | | | | | | |
| S: 3 T: 14 R: 38W KEITH CENTRAL NEBR PUBLIC POWER & IRRIG DIST | START OF REACH | FW | | 08/28/1998 | A 17695 | 3 |
| <u>NORTH PLATTE RIVER</u> | | | | | | |
| S: 2 T: 14 R: 38W KEITH NEBRASKA PUBLIC POWER DISTRICT | SUTHERLAND CANAL | ST | 140000.00AF | 01/13/1934 | A 2350 | |
| NEBRASKA PUBLIC POWER DISTRICT | SUTHERLAND RESERVOIR | ST | 6000.00AF | 01/13/1934 | A 2352 | |
| NEBRASKA PUBLIC POWER DISTRICT | MALONEY RESERVOIR | PR | 975.00 | 01/13/1934 | A 2353 | |
| NEBRASKA PUBLIC POWER DISTRICT | SUTHERLAND CANAL | SS | 25000.00AF | 02/08/1934 | A 2361 | |
| NEBRASKA PUBLIC POWER DISTRICT | NORTH PLATTE HYDRO | RD | | 09/19/1936 | A 2640 | A-2353 |
| <u>SUTHERLAND RESERVOIR</u> | | | | | | |
| S: 16 T: 13 R: 33W LINCOLN NEBRASKA PUBLIC POWER DISTRICT | SUTHERLAND CANAL | SP | 54000.00AF | 03/08/1937 | A 2710 | A-2353 |
| <u>NORTH PLATTE RIVER</u> | | | | | | |
| S: 2 T: 14 R: 38W KEITH NEBRASKA PUBLIC POWER DISTRICT | KEYSTONE RESERVOIR | ST | 1300.00AF | 09/12/1940 | A 3263 | |
| NEBRASKA PUBLIC POWER DISTRICT | SUTHERLAND CANAL | PR | 625.00 | 05/29/1950 | A 4685 | |
| NEBRASKA PUBLIC POWER DISTRICT | NORTH PLATTE HYDRO | IR | .68 | 07/13/1951 | A 4889 | |
| <u>SUTHERLAND RESERVOIR</u> | | | | | | |
| S: 16 T: 13 R: 33W LINCOLN NEBRASKA PUBLIC POWER DISTRICT | SUTHERLAND CANAL | SI | | 09/14/1951 | A 4908 | A-4889 |
| NEBRASKA PUBLIC POWER DISTRICT | SUTHERLAND CANAL | SO | | 03/04/1954 | A 6030 | |
| <u>NORTH PLATTE RIVER</u> | | | | | | |
| S: 2 T: 14 R: 38W KEITH NEBRASKA PUBLIC POWER DISTRICT | SUTHERLAND CANAL | PR | 450.00 | 02/01/1955 | A 7052 | |
| NEBRASKA PUBLIC POWER DISTRICT | NORTH PLATTE HYDRO | CO | 860.00 | 09/26/1972 | A 12746 | R |

See "Use" definitions and footnotes on pages 67 through 72

SURFACE WATER RIGHTS DATA
CLAIMS, APPLICATIONS, AND APPROPRIATIONS IN DOWNSTREAM ORDER
DIVISION NO. 1A

| SOURCE LOCATION APPROPRIATOR | CARRIER GAGE | USE | GRANT IN CFS/AF | DATE OF PRIORITY | DOCKET/ APP. NUMBER | ANNOA. | FT. NT. |
|---|--|-----|-----------------------|------------------------|---------------------------|------------|------------|
| <u>KINGSLEY RESERVOIR</u> | | | | | | | |
| S: 2 T: 14 R: 38W KEITH NEBRASKA PUBLIC POWER DISTRICT | SUTHERLAND CANAL | SC | | 11/01/1972 | A 12757 | A-12745 | R |
| NEBRASKA PUBLIC POWER DISTRICT | SUTHERLAND CANAL | SC | | 11/01/1972 | A 12757 | A-12746 | R |
| <u>SUTHERLAND RESERVOIR</u> | | | | | | | |
| S: 16 T: 13 R: 33W LINCOLN NEBRASKA PUBLIC POWER DISTRICT | SUTHERLAND CANAL | SC | | 11/01/1972 | A 12758 | A-12745 | R |
| NEBRASKA PUBLIC POWER DISTRICT | SUTHERLAND CANAL | SC | | 11/01/1972 | A 12758 | A-12746 | R |
| <u>NORTH PLATTE RIVER</u> | | | | | | | |
| S: 2 T: 14 R: 38W KEITH NEBRASKA PUBLIC POWER DISTRICT | SUTHERLAND CANAL | CO | 860.00 | 01/28/1977 | A 14665 | | R |
| <u>KINGSLEY RESERVOIR</u> | | | | | | | |
| S: 2 T: 14 R: 38W KEITH NEBRASKA PUBLIC POWER DISTRICT | SUTHERLAND CANAL | SC | | 01/28/1977 | A 14667 | A-14665 | R |
| <u>SUTHERLAND RESERVOIR</u> | | | | | | | |
| S: 16 T: 13 R: 33W LINCOLN NEBRASKA PUBLIC POWER DISTRICT | SUTHERLAND CANAL | SC | | 01/28/1977 | A 14668 | A-14665 | R |
| NEBRASKA PUBLIC POWER DISTRICT | SUTHERLAND CANAL | SC | | 01/28/1977 | A 14668 | A-14666 | R |
| <u>NORTH PLATTE RIVER</u> | | | | | | | |
| S: 2 T: 14 R: 38W KEITH GAME AND PARKS COMMISSION | SUTHERLAND CANAL NORTH PLATTE HATCHERY | FC | 16.00 | 04/20/1981 | A 15846 | | |
| <u>SUTHERLAND RESERVOIR</u> | | | | | | | |
| S: 16 T: 13 R: 33W LINCOLN NEBRASKA PUBLIC POWER DISTRICT | SUTHERLAND CANAL | SO | | 04/20/1981 | A 15847 | | |
| NEBRASKA PUBLIC POWER DISTRICT | SUTHERLAND CANAL NORTH PLATTE HATCHERY | FC | | 04/20/1981 | A 15848 | | |
| <u>LAKE MALONEY</u> | | | | | | | |
| S: 7 T: 12 R: 30W LINCOLN NEBRASKA PUBLIC POWER DISTRICT | SUTHERLAND CANAL | SI | | 01/30/1990 | A 16922 | A-16923 | |
| <u>NORTH PLATTE RIVER</u> | | | | | | | |
| S: 2 T: 14 R: 38W KEITH NEBRASKA PUBLIC POWER DISTRICT | SUTHERLAND CANAL NORTH PLATTE RIVER NEAR KEYSTONE, NE | IR | 2.43 | 01/30/1990 | A 16923 | | # |
| <u>WHITE TAIL CREEK</u> | | | | | | | |
| S: 2 T: 15 R: 38W KEITH KINGSLEY CATTLE CO | HATCHERY | FC | 14.00 | 02/27/1989 | A 16748 | | |
| S: 23 T: 15 R: 38W KEITH WILLIAM KUNZ | PUMP | IR | 4.10 | 12/10/1981 | A 16025 | | |
| S: 26 T: 15 R: 38W KEITH LAVERNA M WUJEK | PUMP | IR | 1.42 | 02/12/1953 | A 5160 | | K |
| <u>NORTH PLATTE RIVER</u> | | | | | | | |
| S: 18 T: 14 R: 36W KEITH KEITH & LINCOLN COUNTIES IRRIG DIST | KEITH-LINCOLN CANAL | IU | 80.56 | 02/02/1894 | D 722 R | P-401,U15K | |

SURFACE WATER RIGHTS DATA
CLAIMS, APPLICATIONS, AND APPROPRIATIONS IN DOWNSTREAM ORDER
DIVISION NO. 1A

| SOURCE LOCATION APPROPRIATOR | CARRIER GAGE | USE | GRANT IN CFS/AF | DATE OF PRIORITY | DOCKET/ APP. NUMBER | ANNOA. FT. NT. |
|--|--|----------------|-----------------------|------------------------|---------------------------|----------------------|
| <u>KINGSLEY RESERVOIR</u> | | | | | | |
| S: 18 T: 14 R: 36W KEITH CENTRAL NEBR PUBLIC POWER & IRRIG DIST | KEITH-LINCOLN CANAL | SI | 14556.60AF | 07/21/1954 | A 6474 | D-722R K |
| CENTRAL NEBR PUBLIC POWER & IRRIG DIST | KEITH-LINCOLN CANAL | SO | 438.00AF | 07/21/1954 | A 6474 | D-722 K |
| <u>SKUNK CREEK</u> | | | | | | |
| S: 1 T: 14 R: 37W KEITH GERTRUDE L KNIGHT | MILLER CANAL | IR | 2.29 | 04/01/1895 | D 740 | |
| <u>MATHEWS CREEK</u> | | | | | | |
| S: 28 T: 15 R: 37W KEITH MATHEWS & MATHEWS | MATHEWS CANAL | IR | 1.14 | 04/01/1895 | D 750 | |
| <u>SPRING BRANCH</u> | | | | | | |
| S: 2 T: 14 R: 37W KEITH STEVEN O CHANDLER & SUSAN J HEMING-CHANDLER | BROGAN CANAL | IR | .57 | 09/24/1897 | A 410 | |
| KAREN L BROGAN | PUMP | IR | 2.22 | 08/27/1968 | A 11551 | |
| <u>BUCKHORN SPRING</u> | | | | | | |
| S: 8 T: 14 R: 36W KEITH CRAIG HAYTHORN | MADDOX CANAL | IR | 2.28 | 10/03/1908 | A 918 | |
| <u>SARREN SLOUGH</u> | | | | | | |
| S: 20 T: 14 R: 35W KEITH DARREL D. WHITE | SHERIDAN-WILSON CANAL | IR | 3.09 | 10/09/1890 | D 710 | R P-NONE K |
| <u>WILLOW CREEK</u> | | | | | | |
| S: 15 T: 14 R: 35W KEITH JAMES K STAFFORD ET AL | STAFFORD CANAL | IR | .80 | 11/20/1929 | A 2114 | |
| <u>NORTH PLATTE RIVER</u> | | | | | | |
| S: 13 T: 14 R: 34W LINCOLN PLATTE VALLEY IRRIGATION DISTRICT | NORTH PLATTE CANAL | IR | 193.44 | 05/31/1884 | D 635 | K |
| PLATTE VALLEY IRRIGATION DISTRICT | NORTH PLATTE CANAL | US | 7.56 | 05/31/1884 | D 635 | U-13 |
| KEITH & LINCOLN COUNTIES IRRIG DIST | NORTH PLATTE CANAL | IU | 1.43 | 02/02/1894 | D 722 | R P-502, U15 |
| <u>KINGSLEY RESERVOIR</u> | | | | | | |
| S: 13 T: 14 R: 34W LINCOLN CENTRAL NEBR PUBLIC POWER & IRRIG DIST | NORTH PLATTE CANAL | SI | 37076.01AF | 09/13/1952 | A 5024 | D-635 K |
| CENTRAL NEBR PUBLIC POWER & IRRIG DIST | NORTH PLATTE CANAL | SI | 258.00AF | 07/21/1954 | A 6474 | R P-503 |
| <u>NORTH PLATTE RIVER</u> | | | | | | |
| S: 18 T: 14 R: 33W LINCOLN PAXTON-HERSHEY WATER COMPANY | PAXTON-HERSHEY CANAL | IR | 87.03 | 02/12/1894 | D 653 | K |
| PAXTON-HERSHEY WATER COMPANY | PAXTON-HERSHEY CANAL | US | 15.75 | 02/12/1894 | D 653 | U-14 K |
| <u>KINGSLEY RESERVOIR</u> | | | | | | |
| S: 18 T: 14 R: 33W LINCOLN CENTRAL NEBR PUBLIC POWER & IRRIG DIST | PAXTON-HERSHEY CANAL | SI | 18043.50AF | 07/21/1954 | A 6476 | D-653 #K |
| <u>MEADOW CREEK</u> | | | | | | |
| S: 7 T: 14 R: 33W LINCOLN MICHAEL J KELLY | NORTH PLATTE RIVER NEAR SUTHERLAND, NE | KELLY HEADGATE | IR | 4.76 | 05/25/1988 | A 16649 |

SURFACE WATER RIGHTS DATA
CLAIMS, APPLICATIONS, AND APPROPRIATIONS IN DOWNSTREAM ORDER
DIVISION NO. 1A

| SOURCE LOCATION APPROPRIATOR | CARRIER GAGE | USE | GRANT IN CFS/AF | DATE OF PRIORITY | DOCKET/ APP. NUMBER | ANNOA. FT. NT. |
|--|--|-----|-----------------------|------------------------|---------------------------|----------------------|
| <u>SQUAW CREEK</u> | | | | | | |
| S: 6 T: 17 R: 33W MCPHERSON PAWNEE SPRINGS RANCH COMPANY | PAWNEE SPRINGS RANCH RES. | ST | 25.40AF | 06/22/1967 | A 11183 | |
| <u>BIRDWOOD CREEK</u> | | | | | | |
| S: 35 T: 15 R: 33W LINCOLN FRED R HOATSON | PUMP | IR | .22 | 01/16/1894 | D 652 R | P-322 |
| FRED R HOATSON | PUMP | IR | 1.65 | 02/06/1953 | A 5150 | |
| BIRDWOOD IRRIGATION DISTRICT | BIRDWOOD CANAL | IR | 44.06 | 10/21/1893 | D 646 | KH# |
| | BIRDWOOD CREEK NEAR HERSHEY, NE | | | | | |
| <u>NORTH PLATTE RIVER</u> | | | | | | |
| S: 12 T: 14 R: 33W LINCOLN SUBURBAN IRRIGATION DISTRICT | SUBURBAN CANAL | IR | 61.94 | 05/22/1894 | D 662 | K |
| SUBURBAN IRRIGATION DISTRICT | SUBURBAN CANAL | US | 15.76 | 05/22/1894 | D 662 | U-16 |
| <u>KINGSLEY RESERVOIR</u> | | | | | | |
| S: 12 T: 14 R: 33W LINCOLN CENTRAL NEBR PUBLIC POWER & IRRIG DIST | SUBURBAN CANAL | SI | 12013.20AF | 07/21/1954 | A 6475 | D-662 K |
| <u>NORTH PLATTE RIVER</u> | | | | | | |
| S: 11 T: 14 R: 32W LINCOLN DAVID A STEFFES | PUMP | IR | 2.03 | 09/27/1949 | A 4516 | |
| S: 8 T: 14 R: 31W LINCOLN JAMES T SOWLE | PUMP | IR | 1.98 | 07/15/1954 | A 6426 | |
| S: 9 T: 14 R: 31W LINCOLN CODY-DILLON DITCH COMPANY | CODY-DILLON CANAL | IR | 58.08 | 12/29/1893 | D 649 | C-29 K |
| S: 12 T: 14 R: 31W LINCOLN ALPHONSE KOSMICKI | PUMP | IR | 1.26 | 06/24/1954 | A 6393 | |
| <u>LINCOLN COUNTY DRAIN DIST. 1, DITCH 1</u> | | | | | | |
| S: 21 T: 14 R: 32W LINCOLN G.L. FRAME, LTD | PUMP | IR | 5.13 | 05/31/1884 | A 2694 | D-635 IK> |
| <u>LINCOLN COUNTY DRAIN DIST. 1, DITCH 2</u> | | | | | | |
| S: 30 T: 14 R: 31W LINCOLN ANDREW L & MARCIA OLSON | PUMP | IR | .80 | 05/31/1884 | A 2459 | D-635 IK> |
| S: 29 T: 14 R: 31W LINCOLN SUBURBAN IRRIGATION DISTRICT | SUBURBAN CANAL | IR | 36.09 | 05/22/1894 | A 2648 | D-662 I># |
| | LINCOLN COUNTY DRAIN NO. 1 NEAR NORTH PLATTE, NE | | | | | |
| <u>SCOUT CREEK</u> | | | | | | |
| S: 19 T: 14 R: 30W LINCOLN GAME AND PARKS COMMISSION | DUCK LAKE | ST | .60AF | 10/12/1982 | A 16154 | |
| <u>NORTH PLATTE RIVER</u> | | | | | | |
| S: 29 T: 14 R: 30W LINCOLN JERRY & DONNA VIEVRA | PUMP | IR | .43 | 12/29/1893 | D 649 R | P-199 K |
| S: 28 T: 14 R: 30W LINCOLN CITY OF NORTH PLATTE | CODY PARK LAKE | ML | 4.00 | 04/25/1955 | A 7404 | # |
| | NORTH PLATTE RIVER AT NORTH PLATTE, NE | | | | | |
| | SOUTH PLATTE RIVER AT JULESBURG, CO | | | | | |

SURFACE WATER RIGHTS DATA
CLAIMS, APPLICATIONS, AND APPROPRIATIONS IN DOWNSTREAM ORDER
DIVISION NO. 1A

| SOURCE LOCATION APPROPRIATOR | CARRIER GAGE | USE | GRANT IN CFS/AF | DATE OF PRIORITY | DOCKET/ APP. NUMBER | ANNOA. | FT. NT. |
|--|--|-----|-----------------------|------------------------|---------------------------|------------|------------|
| <u>SOUTH PLATTE RIVER</u> | | | | | | | |
| S: 14 T: 12 R: 43W DEUEL | | | | | | | |
| WESTERN IRRIGATION DISTRICT | WESTERN CANAL | IR | 130.61 | 06/14/1897 | A 393 | | |
| WESTERN IRRIGATION DISTRICT | WESTERN CANAL | US | 27.62 | 06/14/1897 | A 393 | U-21 | K |
| WESTERN IRRIGATION DISTRICT | WESTERN CANAL | IR | 9.71 | 04/13/1926 | A 1804 | | K |
| WESTERN IRRIGATION DISTRICT | WESTERN CANAL | US | 1.21 | 04/13/1926 | A 1804 | U-21 | |
| WESTERN IRRIGATION DISTRICT | WESTERN CANAL | IR | 7.00 | 08/15/1950 | A 4739 | | K |
| WESTERN IRRIGATION DISTRICT | WESTERN CANAL | US | .11 | 08/15/1950 | A 4739 | U-21 | |
| <u>SOUTH PLATTE RIVER TRIB. TO</u> | | | | | | | |
| S: 36 T: 14 R: 39W KEITH | | | | | | | |
| CITY OF OGALLALA | OGALLALA RESERVOIR NO. 6 | ST | 1.40AF | 11/16/1987 | A 16605 | | |
| S: 31 T: 14 R: 38W KEITH | | | | | | | |
| CITY OF OGALLALA | OGALLALA RESERVOIR NO. 7 | ST | 279.80AF | 08/18/1988 | A 16699 | | |
| S: 32 T: 14 R: 38W KEITH | | | | | | | |
| CITY OF OGALLALA | CURE CREEK RESERVOIR 1-A | ST | 33.03AF | 12/14/1966 | A 10999 | | # |
| | SOUTH PLATTE RIVER AT ROSCOE, NE | | | | | | |
| <u>SOUTH PLATTE RIVER</u> | | | | | | | |
| S: 8 T: 13 R: 36W KEITH | | | | | | | |
| NEBRASKA PUBLIC POWER DISTRICT | SOUTH PLATTE SUPPLY CANAL | PR | 500.00 | 03/29/1943 | A 3601 | | |
| | NORTH PLATTE HYDRO | | | | | | |
| NEBRASKA PUBLIC POWER DISTRICT | SOUTH PLATTE SUPPLY CANAL | CO | 860.00 | 09/26/1972 | A 12745 | | R |
| NEBRASKA PUBLIC POWER DISTRICT | SOUTH PLATTE SUPPLY CANAL | CO | 860.00 | 01/28/1977 | A 14666 | | R |
| GAME AND PARKS COMMISSION | SOUTH PLATTE SUPPLY CANAL | FC | 16.00 | 04/20/1981 | A 15845 | | |
| GAME AND PARKS COMMISSION | SOUTH PLATTE SUPPLY CANAL | ST | 146.30AF | 04/20/1981 | A 15849 | | # |
| | SOUTH PLATTE RIVER AT NORTH PLATTE, NE | | | | | | |
| <u>PLATTE RIVER</u> | | | | | | | |
| S: 8 T: 13 R: 29W LINCOLN | | | | | | | |
| THIRTY MILE CANAL COMPANY | TRI-COUNTY CANAL | IR | | 09/07/1926 | A 1853 | R P361 | P |
| THIRTY MILE CANAL COMPANY | TRI-COUNTY CANAL | IR | | 12/13/1927 | A 1976 | R P-362 | P |
| CENTRAL NEBR PUBLIC POWER & IRRIG DIST | TRI-COUNTY CANAL | IU | 629.80 | 01/13/1934 | A 2355 | U-2,U-12 | K |
| CENTRAL NEBR PUBLIC POWER & IRRIG DIST | TRI-COUNTY CANAL | PI | 1500.00 | 04/27/1934 | A 2354 | U-12 | |
| | JEFFREY/JOHNSON 1 & 2 | | | | | | |
| <u>SUTHERLAND RESERVOIR</u> | | | | | | | |
| S: 8 T: 13 R: 29W LINCOLN | | | | | | | |
| NEBRASKA PUBLIC POWER DISTRICT | TRI-COUNTY CANAL | SI | | 03/31/1937 | A 2726 | R A-1853R | P |
| NEBRASKA PUBLIC POWER DISTRICT | TRI-COUNTY CANAL | SI | | 03/31/1937 | A 2726 | R A-1976R | P |
| <u>PLATTE RIVER</u> | | | | | | | |
| S: 8 T: 13 R: 29W LINCOLN | | | | | | | |
| CENTRAL NEBR PUBLIC POWER & IRRIG DIST | TRI-COUNTY CANAL | RD | | 07/28/1941 | A 3474 | A-2354 | |
| | JEFFREY/JOHNSON 1 & 2 | | | | | | |
| <u>KINGSLEY RESERVOIR</u> | | | | | | | |
| S: 8 T: 13 R: 29W LINCOLN | | | | | | | |
| CENTRAL NEBR PUBLIC POWER & IRRIG DIST | TRI-COUNTY CANAL | PS | 500000.00AF | 07/28/1941 | A 3475 | A2354,U12 | |
| CENTRAL NEBR PUBLIC POWER & IRRIG DIST | TRI-COUNTY CANAL | UI | | 07/28/1941 | A 3476 | 2355U2U12K | |

SURFACE WATER RIGHTS DATA
CLAIMS, APPLICATIONS, AND APPROPRIATIONS IN DOWNSTREAM ORDER
DIVISION NO. 1A

| SOURCE LOCATION APPROPRIATOR | CARRIER GAGE | USE | GRANT IN CFS/AF | DATE OF PRIORITY | DOCKET/ APP. NUMBER | ANNOA. FT. NT. |
|--|---|-----|-----------------------|------------------------|---------------------------|----------------------|
| <u>KINGSLEY RESERVOIR</u> | | | | | | |
| S: 8 T: 13 R: 29W LINCOLN | | | | | | |
| CENTRAL NEBR PUBLIC POWER & IRRIG DIST | TRI-COUNTY CANAL | UI | | 07/28/1941 | A 3476 | 10280U2 K |
| CENTRAL NEBR PUBLIC POWER & IRRIG DIST | TRI-COUNTY CANAL | UI | | 07/28/1941 | A 3476 | 5431U2U12K |
| CENTRAL NEBR PUBLIC POWER & IRRIG DIST | TRI-COUNTY CANAL | UI | | 07/28/1941 | A 3476 | 10132U2 K |
| CENTRAL NEBR PUBLIC POWER & IRRIG DIST | TRI-COUNTY CANAL | UI | | 07/28/1941 | A 3476 | 10140, U2 K |
| CENTRAL NEBR PUBLIC POWER & IRRIG DIST | TRI-COUNTY CANAL | UI | | 07/28/1941 | A 3476 | 10240, U2K |
| CENTRAL NEBR PUBLIC POWER & IRRIG DIST | TRI-COUNTY CANAL | UI | | 07/28/1941 | A 3476 | 12801, U2K |
| CENTRAL NEBR PUBLIC POWER & IRRIG DIST | TRI-COUNTY CANAL | UI | | 07/28/1941 | A 3476 | 15742, U2K |
| CENTRAL NEBR PUBLIC POWER & IRRIG DIST | TRI-COUNTY CANAL | UI | | 07/28/1941 | A 3476 | 16881, U2K |
| CENTRAL NEBR PUBLIC POWER & IRRIG DIST | TRI-COUNTY CANAL | UI | | 07/28/1941 | A 3620 | 10280, U2 K |
| CENTRAL NEBR PUBLIC POWER & IRRIG DIST | TRI-COUNTY CANAL | UI | | 07/28/1941 | A 3823 | 10280, U2 K |
| CENTRAL NEBR PUBLIC POWER & IRRIG DIST | TRI-COUNTY CANAL | UI | | 07/28/1941 | A 4656 | 2355, U2 K |
| CENTRAL NEBR PUBLIC POWER & IRRIG DIST | TRI-COUNTY CANAL | UI | | 07/28/1941 | A 4656 | 10280, U2 K |
| <u>PLATTE RIVER</u> | | | | | | |
| S: 8 T: 13 R: 29W LINCOLN | | | | | | |
| CENTRAL NEBR PUBLIC POWER & IRRIG DIST | TRI-COUNTY CANAL JEFFREY/JOHNSON 1 & 2 | PI | 700.00 | 05/11/1950 | A 4674 | A2354, U12 |
| <u>KINGSLEY RESERVOIR</u> | | | | | | |
| S: 8 T: 13 R: 29W LINCOLN | | | | | | |
| CENTRAL NEBR PUBLIC POWER & IRRIG DIST | TRI-COUNTY CANAL | UI | | 04/22/1953 | A 5278 | 2355, U2 K |
| CENTRAL NEBR PUBLIC POWER & IRRIG DIST | TRI-COUNTY CANAL | UI | | 04/22/1953 | A 5278 | 10280, U2 K |
| CENTRAL NEBR PUBLIC POWER & IRRIG DIST | TRI-COUNTY CANAL | UI | | 06/25/1955 | A 7716 | 10280, U2 K |
| CENTRAL NEBR PUBLIC POWER & IRRIG DIST | TRI-COUNTY CANAL | UI | | 12/24/1958 | A 9673 | 2355, U2 K |
| CENTRAL NEBR PUBLIC POWER & IRRIG DIST | TRI-COUNTY CANAL | UI | | 12/24/1958 | A 9673 | 10280, U2K |
| <u>PLATTE RIVER</u> | | | | | | |
| S: 8 T: 13 R: 29W LINCOLN | | | | | | |
| CENTRAL NEBR PUBLIC POWER & IRRIG DIST | TRI-COUNTY CANAL | IU | 580.80 | 01/20/1964 | A 10280 | U-2, 12 K |
| CENTRAL NEBR PUBLIC POWER & IRRIG DIST | TRI-COUNTY CANAL | IU | 629.80 | 01/20/1964 | A 10281 | A2355, U DK |
| <u>KINGSLEY RESERVOIR</u> | | | | | | |
| S: 8 T: 13 R: 29W LINCOLN | | | | | | |
| CENTRAL NEBR PUBLIC POWER & IRRIG DIST | TRI-COUNTY CANAL | UI | | 01/20/1964 | A 10282 | 2355, U2 K |
| CENTRAL NEBR PUBLIC POWER & IRRIG DIST | TRI-COUNTY CANAL | UI | | 01/20/1964 | A 10282 | 10280, U2K |
| CENTRAL NEBR PUBLIC POWER & IRRIG DIST | TRI-COUNTY CANAL | SO | | 09/12/1991 | A 17111 | K |
| CENTRAL NEBR PUBLIC POWER & IRRIG DIST | TRI-COUNTY CANAL | SI | | 09/12/1991 | A 17111 | A-2355 K |
| CENTRAL NEBR PUBLIC POWER & IRRIG DIST | TRI-COUNTY CANAL | SI | | 09/12/1991 | A 17111 | A-10280 K |
| CENTRAL NEBR PUBLIC POWER & IRRIG DIST | TRI-COUNTY CANAL | SI | | 09/12/1991 | A 17111 | A-5431 K |
| CENTRAL NEBR PUBLIC POWER & IRRIG DIST | TRI-COUNTY CANAL | SO | | 09/12/1991 | A 17112 | K |
| CENTRAL NEBR PUBLIC POWER & IRRIG DIST | TRI-COUNTY CANAL | SI | | 09/12/1991 | A 17112 | A-2355 |
| CENTRAL NEBR PUBLIC POWER & IRRIG DIST | TRI-COUNTY CANAL | SI | | 09/12/1991 | A 17112 | A-10280 |
| NEBRASKA PUBLIC POWER DISTRICT | TRI-COUNTY CANAL | CO | 350.00AF | 10/02/1992 | A 17226 | |
| <u>PLATTE RIVER</u> | | | | | | |
| S: 8 T: 13 R: 29W LINCOLN | | | | | | |
| NEBRASKA PUBLIC POWER DISTRICT | TRI-COUNTY CANAL | CO | 1.00 | 10/02/1992 | A 17227 | |

SURFACE WATER RIGHTS DATA
CLAIMS, APPLICATIONS, AND APPROPRIATIONS IN DOWNSTREAM ORDER
DIVISION NO. 1A

| SOURCE LOCATION APPROPRIATOR | CARRIER GAGE | USE | GRANT IN CFS/AF | DATE OF PRIORITY | DOCKET/ APP. NUMBER | ANNO. FT. NT. |
|--|---|-----|-----------------|------------------|---------------------|---------------|
| <u>WHITE HORSE CREEK</u> | | | | | | |
| S: 30 T: 15 R: 30W LINCOLN WESLEY F HANSEN | HANSEN LAKE | ST | 94.60AF | 07/01/1965 | A 10650 | |
| <u>WHITE HORSE CREEK, TRIB. TO</u> | | | | | | |
| S: 12 T: 14 R: 31W LINCOLN ALPHONSE KOSMICKI | PUMP | IR | .41 | 02/15/1954 | A 5956 | |
| ALPHONSE KOSMICKI | PUMP | IR | .16 | 06/24/1954 | A 6394 | |
| <u>FREMONT CREEK</u> | | | | | | |
| S: 7 T: 13 R: 29W LINCOLN FOUR H LAND CO, LTD | HIDDEN LAKE WEST | ST | 64.00AF | 09/26/1994 | A 17406 | |
| FOUR H LAND CO, LTD | HIDDEN LAKE EAST | ST | 158.00AF | 06/23/1994 | A 17380 | |
| S: 16 T: 13 R: 29W LINCOLN BILL J & SANDRA HENRY | PUMP | IR | .22 | 06/21/1950 | A 4710 | K |
| S: 21 T: 13 R: 29W LINCOLN BILL J & SANDRA HENRY | PUMP | IR | .19 | 02/17/1949 | A 4438 | K |
| BILL J & SANDRA HENRY | PUMP | IR | .45 | 05/21/1954 | A 6317 | K |
| <u>BULL DRAIN</u> | | | | | | |
| S: 29 T: 13 R: 28W LINCOLN EUGENE & CAROLYN SEATON | NORRIS CANAL PLATTE RIVER AT MAXWELL, NE | IR | .75 | 02/18/1932 | A 2253 | K# |
| <u>PAWNEE CREEK</u> | | | | | | |
| S: 13 T: 13 R: 28W LINCOLN HAYTHORN RANCH COMPANY | HOLCOMB CANAL | IR | 8.00 | 10/18/1890 | D 636 | |
| S: 18 T: 13 R: 27W LINCOLN HAYTHORN RANCH COMPANY | KENT-BURKE CANAL | IR | 3.68 | 11/16/1922 | A 1694 | K |
| S: 29 T: 13 R: 27W LINCOLN JOHN & BEULAH LOOSTROM | JANSSEN CANAL | IR | 6.76 | 08/31/1931 | A 2231 | K |
| <u>PAWNEE SLOUGH</u> | | | | | | |
| S: 25 T: 13 R: 28W LINCOLN WILLIAM W & LOIS H REEDY, TRUSTEES | PUMP PLATTE RIVER AT BRADY, NE | IR | .36 | 02/26/1982 | A 16067 | K# |
| <u>PLATTE RIVER</u> | | | | | | |
| S: 19 T: 12 R: 26W LINCOLN NEBRASKA PUBLIC POWER DISTRICT | GOTHENBURG CANAL | IU | 14.12 | 07/05/1890 | D 645A | U-4 K |
| NEBRASKA PUBLIC POWER DISTRICT | GOTHENBURG CANAL | IR | 2.07 | 09/15/1894 | D 624 R | T-133 |
| NEBRASKA PUBLIC POWER DISTRICT | GOTHENBURG CANAL | IU | 238.43 | 09/22/1894 | D 645B | U4-T284 K |
| <u>SUTHERLAND RESERVOIR</u> | | | | | | |
| S: 19 T: 12 R: 26W LINCOLN NEBRASKA PUBLIC POWER DISTRICT | GOTHENBURG CANAL | UI | | 03/31/1937 | A 2726 | D-645A, U4 |
| NEBRASKA PUBLIC POWER DISTRICT | GOTHENBURG CANAL | SI | 435.00AF | 03/31/1937 | A 2726 R | D-624R |
| NEBRASKA PUBLIC POWER DISTRICT | GOTHENBURG CANAL | UI | | 03/31/1937 | A 2726 | D-645B, U4 |
| NEBRASKA PUBLIC POWER DISTRICT | GOTHENBURG CANAL | UI | | 03/31/1937 | A 3717 | A-3716, U4K |
| <u>PLATTE RIVER</u> | | | | | | |
| S: 19 T: 12 R: 26W LINCOLN NEBRASKA PUBLIC POWER DISTRICT | GOTHENBURG CANAL | IU | 9.48 | 04/20/1944 | A 3716 | U-4 K |

See "Use" definitions and footnotes on pages 67 through 72

SURFACE WATER RIGHTS DATA
CLAIMS, APPLICATIONS, AND APPROPRIATIONS IN DOWNSTREAM ORDER
DIVISION NO. 1A

| SOURCE LOCATION APPROPRIATOR | CARRIER GAGE | USE | GRANT IN CFS/AF | DATE OF PRIORITY | DOCKET/ APP. NUMBER | ANNOA. FT. NT. |
|---|--|----------------------------------|--|--|--|---|
| <u>PLATTE RIVER</u> S: 19 T: 12 R: 26W LINCOLN NEBRASKA PUBLIC POWER DISTRICT | GOTHENBURG CANAL | IU | .55 | 09/17/1969 | A 11798 | U-4 K |
| <u>SUTHERLAND RESERVOIR</u> S: 19 T: 12 R: 26W LINCOLN NEBRASKA PUBLIC POWER DISTRICT | GOTHENBURG CANAL | UI | | 09/17/1969 | A 11799 | A11798,U4K |
| <u>PLATTE RIVER</u> S: 19 T: 12 R: 26W LINCOLN NEBRASKA PUBLIC POWER DISTRICT | GOTHENBURG CANAL | IU | .80 | 08/24/1979 | A 15580 | U-4 |
| <u>SUTHERLAND RESERVOIR</u> S: 19 T: 12 R: 26W LINCOLN NEBRASKA PUBLIC POWER DISTRICT | GOTHENBURG CANAL | UI | | 08/24/1979 | A 15581 | A15580,U4 |
| <u>PLATTE RIVER</u> S: 19 T: 12 R: 26W LINCOLN NEBRASKA PUBLIC POWER DISTRICT CENTRAL PLATTE NRD | GOTHENBURG CANAL GOTHENBURG CANAL | IU SS | .19 4218.00AF | 05/15/1981 06/10/1981 | A 15870 A 15890 | U-4 A-15883 C |
| NEBRASKA PUBLIC POWER DISTRICT NEBRASKA PUBLIC POWER DISTRICT | BUFFALO CREEK RES. GOTHENBURG CANAL | IR IR | .19 .50 | 09/14/1981 03/21/1988 | A 15992 A 16629 | |
| <u>SUTHERLAND RESERVOIR</u> S: 19 T: 12 R: 26W LINCOLN NEBRASKA PUBLIC POWER DISTRICT | GOTHENBURG CANAL | SI | | 03/21/1988 | A 16630 | A-16629 |
| <u>PLATTE RIVER</u> S: 19 T: 12 R: 26W LINCOLN NEBRASKA PUBLIC POWER DISTRICT | GOTHENBURG CANAL | IR | 3.09 | 07/23/1990 | A 17002 | |
| <u>SUTHERLAND RESERVOIR</u> S: 19 T: 12 R: 26W LINCOLN NEBRASKA PUBLIC POWER DISTRICT | GOTHENBURG CANAL | SI | | 07/23/1990 | A 17003 | A-17002 |
| <u>PLATTE RIVER</u> S: 19 T: 12 R: 26W LINCOLN CITY OF GOTHENBURG | GOTHENBURG CANAL LAKE HELEN | ST | | 07/28/1993 | A 17302 | * |
| <u>SUTHERLAND RESERVOIR</u> S: 19 T: 12 R: 26W LINCOLN NEBRASKA PUBLIC POWER DISTRICT NEBRASKA PUBLIC POWER DISTRICT | GOTHENBURG CANAL GOTHENBURG CANAL | SI SO | 861.25AF 38.75AF | 09/23/1993 09/23/1993 | A 17315 A 17315 | D-645A K |
| <u>PLATTE RIVER</u> S: 30 T: 12 R: 26W LINCOLN LEYON O & MILDRED M BRESTEL SIX MILE DITCH COMPANY SIX MILE DITCH COMPANY THIRTY MILE CANAL COMPANY THIRTY MILE CANAL COMPANY THIRTY MILE CANAL COMPANY | PUMP THIRTY MILE CANAL THIRTY MILE CANAL THIRTY MILE CANAL THIRTY MILE CANAL THIRTY MILE CANAL THIRTY MILE CANAL | IR IR US IR US IR | 1.71 1.27 .05 173.54 101.12 13.70 | 06/23/1953 10/22/1894 10/22/1894 09/07/1926 09/07/1926 12/13/1927 | A 5362 D 680 R D 680 R A 1853 A 1853 A 1976 | P-435 K U-8 K T97 K U-8 K K |

SURFACE WATER RIGHTS DATA
CLAIMS, APPLICATIONS, AND APPROPRIATIONS IN DOWNSTREAM ORDER
DIVISION NO. 1A

| SOURCE LOCATION APPROPRIATOR | CARRIER GAGE | USE | GRANT IN CFS/AF | DATE OF PRIORITY | DOCKET/ APP. NUMBER | ANNOA. FT. NT. |
|--|-----------------------|-----|-----------------------|------------------------|---------------------------|----------------------|
| <u>PLATTE RIVER</u> | | | | | | |
| S: 30 T: 12 R: 26W LINCOLN THIRTY MILE CANAL COMPANY | THIRTY MILE CANAL | US | 12.92 | 12/13/1927 | A 1976 | U-8 |
| <u>SUTHERLAND RESERVOIR</u> | | | | | | |
| S: 30 T: 12 R: 26W LINCOLN NEBRASKA PUBLIC POWER DISTRICT | THIRTY MILE CANAL | UI | | 03/31/1937 | A 2726 | D-680R,U8 |
| NEBRASKA PUBLIC POWER DISTRICT | THIRTY MILE CANAL | UI | | 03/31/1937 | A 2726 | A1853,U-8K |
| NEBRASKA PUBLIC POWER DISTRICT | THIRTY MILE CANAL | UI | | 03/31/1937 | A 2726 | A-1976,U8K |
| <u>PLATTE RIVER</u> | | | | | | |
| S: 11 T: 11 R: 26W LINCOLN SIX MILE DITCH COMPANY | SIX MILE CANAL | IU | 23.80 | 10/22/1894 | D 680 | U-9 K |
| <u>SUTHERLAND RESERVOIR</u> | | | | | | |
| S: 11 T: 11 R: 26W LINCOLN NEBRASKA PUBLIC POWER DISTRICT | SIX MILE CANAL | UI | | 03/31/1937 | A 2726 | D-680,U-9K |
| <u>SHELDON CREEK</u> | | | | | | |
| S: 10 T: 11 R: 26W LINCOLN J GILLESPIE | PUMP | IR | 4.19 | 10/31/1956 | A 8237 | |
| <u>PLATTE RIVER</u> | | | | | | |
| S: 15 T: 11 R: 25W DAWSON COZAD DITCH COMPANY | COZAD CANAL | IR | 230.73 | 12/28/1894 | D 626 | K |
| COZAD DITCH COMPANY | COZAD CANAL | US | 3.51 | 12/28/1894 | D 626 | U-7 K |
| <u>SUTHERLAND RESERVOIR</u> | | | | | | |
| S: 15 T: 11 R: 25W DAWSON NEBRASKA PUBLIC POWER DISTRICT | COZAD CANAL | UI | | 03/31/1937 | A 2726 | D-626,U-7K |
| NEBRASKA PUBLIC POWER DISTRICT | COZAD CANAL | OU | | 03/31/1937 | A 2726 | U-7 K |
| <u>PLATTE RIVER</u> | | | | | | |
| S: 15 T: 11 R: 25W DAWSON COZAD DITCH COMPANY | COZAD CANAL | IR | .50 | 07/23/1990 | A 17002 | R T-139 |
| <u>SUTHERLAND RESERVOIR</u> | | | | | | |
| S: 15 T: 11 R: 25W DAWSON NEBRASKA PUBLIC POWER DISTRICT | COZAD CANAL | SI | | 07/23/1990 | A 17003 | R T-140 |
| NEBRASKA PUBLIC POWER DISTRICT | COZAD CANAL | SO | 243.20AF | 04/12/1993 | A 17271 | K |
| <u>PLATTE RIVER</u> | | | | | | |
| S: 9 T: 10 R: 24W DAWSON SOUTH SIDE IRRIGATION COMPANY | ORCHARD-ALFALFA CANAL | IR | 61.80 | 01/23/1895 | D 627 | K |
| SOUTH SIDE IRRIGATION COMPANY | ORCHARD-ALFALFA CANAL | US | 22.20 | 01/23/1895 | D 627 | U-10 |
| <u>SUTHERLAND RESERVOIR</u> | | | | | | |
| S: 9 T: 10 R: 24W DAWSON NEBRASKA PUBLIC POWER DISTRICT | ORCHARD-ALFALFA CANAL | UI | | 03/31/1937 | A 2726 | D-627,U10K |
| <u>PLATTE RIVER</u> | | | | | | |
| S: 18 T: 10 R: 23W DAWSON NEBRASKA PUBLIC POWER DISTRICT | DAWSON COUNTY CANAL | IR | .93 | 06/14/1894 | D 621 | K |
| NEBRASKA PUBLIC POWER DISTRICT | DAWSON COUNTY CANAL | US | .36 | 06/14/1894 | D 621 | U-5 |
| NEBRASKA PUBLIC POWER DISTRICT | DAWSON COUNTY CANAL | IR | 270.33 | 06/26/1894 | D 622 | T-264 K |

See "Use" definitions and footnotes on pages 67 through 72

SURFACE WATER RIGHTS DATA
CLAIMS, APPLICATIONS, AND APPROPRIATIONS IN DOWNSTREAM ORDER
DIVISION NO. 1A

| SOURCE LOCATION APPROPRIATOR | CARRIER GAGE | USE | GRANT IN CFS/AF | DATE OF PRIORITY | DOCKET/ APP. NUMBER | ANNOA. | FT. NT. |
|------------------------------------|------------------------|-----|-----------------------|------------------------|---------------------------|-------------|------------|
| <u>PLATTE RIVER</u> | | | | | | | |
| S: 18 T: 10 R: 23W DAWSON | | | | | | | |
| NEBRASKA PUBLIC POWER DISTRICT | DAWSON COUNTY CANAL | US | 105.59 | 06/26/1894 | D 622 | U-5 | K |
| NEBRASKA PUBLIC POWER DISTRICT | DAWSON COUNTY CANAL | IR | 16.84 | 09/15/1894 | D 624 R | | K |
| NEBRASKA PUBLIC POWER DISTRICT | DAWSON COUNTY CANAL | US | 7.38 | 09/15/1894 | D 624 R | U-5 | K |
| NEBRASKA PUBLIC POWER DISTRICT | DAWSON COUNTY CANAL | IR | 20.34 | 10/03/1928 | A 2039 | | K |
| NEBRASKA PUBLIC POWER DISTRICT | DAWSON COUNTY CANAL | US | 7.95 | 10/03/1928 | A 2039 | U-5 | |
| NEBRASKA PUBLIC POWER DISTRICT | DAWSON COUNTY CANAL | IR | 13.20 | 10/25/1929 | A 2110 | C-27 | K |
| NEBRASKA PUBLIC POWER DISTRICT | DAWSON COUNTY CANAL | US | 5.16 | 10/25/1929 | A 2110 | U-5, C-27 | |
| NEBRASKA PUBLIC POWER DISTRICT | DAWSON COUNTY CANAL | IR | .79 | 06/14/1930 | A 2145 | | K |
| NEBRASKA PUBLIC POWER DISTRICT | DAWSON COUNTY CANAL | US | .31 | 06/14/1930 | A 2145 | U-5 | |
| NEBRASKA PUBLIC POWER DISTRICT | DAWSON COUNTY CANAL | IR | 2.10 | 03/01/1932 | A 2262 | | K |
| NEBRASKA PUBLIC POWER DISTRICT | DAWSON COUNTY CANAL | US | .82 | 03/01/1932 | A 2262 | U-5 | |
| <u>SUTHERLAND RESERVOIR</u> | | | | | | | |
| S: 18 T: 10 R: 23W DAWSON | | | | | | | |
| NEBRASKA PUBLIC POWER DISTRICT | DAWSON COUNTY CANAL | UI | | 03/31/1937 | A 2726 | D-622 | K |
| NEBRASKA PUBLIC POWER DISTRICT | DAWSON COUNTY CANAL | UI | | 03/31/1937 | A 2726 | D-624R | K |
| NEBRASKA PUBLIC POWER DISTRICT | DAWSON COUNTY CANAL | UI | | 03/31/1937 | A 2726 | A-2039 | K |
| NEBRASKA PUBLIC POWER DISTRICT | DAWSON COUNTY CANAL | UI | | 03/31/1937 | A 2726 | A2110, C27K | |
| NEBRASKA PUBLIC POWER DISTRICT | DAWSON COUNTY CANAL | UI | | 03/31/1937 | A 2726 | A-2145 | K |
| NEBRASKA PUBLIC POWER DISTRICT | DAWSON COUNTY CANAL | UI | | 03/31/1937 | A 2726 | A-2262 | K |
| NEBRASKA PUBLIC POWER DISTRICT | DAWSON COUNTY CANAL | UI | | 03/31/1937 | A 2726 | R A-15507 | K |
| NEBRASKA PUBLIC POWER DISTRICT | DAWSON COUNTY CANAL | OU | | 03/31/1937 | A 2726 | | K |
| <u>PLATTE RIVER</u> | | | | | | | |
| S: 18 T: 10 R: 23W DAWSON | | | | | | | |
| NEBRASKA PUBLIC POWER DISTRICT | DAWSON COUNTY CANAL | IU | .80 | 02/15/1978 | A 15184 | U-5 | K |
| <u>SUTHERLAND RESERVOIR</u> | | | | | | | |
| S: 18 T: 10 R: 23W DAWSON | | | | | | | |
| NEBRASKA PUBLIC POWER DISTRICT | DAWSON COUNTY CANAL | UI | | 06/15/1979 | A 15492 | A15184, USK | |
| <u>PLATTE RIVER</u> | | | | | | | |
| S: 18 T: 10 R: 23W DAWSON | | | | | | | |
| NEBRASKA PUBLIC POWER DISTRICT | DAWSON COUNTY CANAL | IR | .91 | 06/28/1979 | A 15507 | | K |
| NEBRASKA PUBLIC POWER DISTRICT | DAWSON COUNTY CANAL | US | .35 | 06/28/1979 | A 15507 | U-5 | # |
| <u>SLUMP DITCH, TRIB. TO</u> | | | | | | | |
| S: 15 T: 14 R: 24W CUSTER | | | | | | | |
| IRVIN WHIPPLE | PUMP | IR | 3.82 | 02/24/1977 | A 14753 | | & |
| <u>SLUMP DITCH</u> | | | | | | | |
| S: 14 T: 12 R: 24W DAWSON | | | | | | | |
| COUNTY OF DAWSON | SPRING CREEK RES. 19-B | ST | 46.50AF | 04/14/1978 | A 15237 | | |
| <u>SLUMP DITCH, TRIB. TO</u> | | | | | | | |
| S: 13 T: 12 R: 24W DAWSON | | | | | | | |
| SPRING CREEK WATERSHED | SPRING CREEK RES. 18-A | ST | 21.70AF | 08/01/1975 | A 13696 | | |

SURFACE WATER RIGHTS DATA
CLAIMS, APPLICATIONS, AND APPROPRIATIONS IN DOWNSTREAM ORDER
DIVISION NO. 1A

| SOURCE LOCATION APPROPRIATOR | CARRIER GAGE | USE | GRANT IN CFS/AF | DATE OF PRIORITY | DOCKET/ APP. NUMBER | ANNO. FT. NT. |
|--|--------------------------------|-----|-----------------|------------------|---------------------|---------------|
| <u>PLATTE RIVER, TRIB. TO</u> | | | | | | |
| S: 18 T: 9 R: 22W DAWSON M J LAUBY | LAUBY RESERVOIR | ST | 82.00AF | 02/08/1946 | A 3873 | |
| S: 12 T: 9 R: 23W DAWSON NORMAN C THOMAS | PUMP | IR | .55 | 02/13/1984 | A 16269 | K |
| <u>PLATTE RIVER</u> | | | | | | |
| S: 15 T: 9 R: 22W DAWSON PATRICIA A MOON | PUMP | IR | .73 | 12/26/1956 | A 9057 | |
| <u>PLATTE RIVER, TRIB. TO</u> | | | | | | |
| S: 23 T: 9 R: 22W DAWSON LARRY & ROD REYNOLDS | PUMP | IR | 3.26 | 12/13/1976 | A 14588 | |
| <u>PLATTE RIVER</u> | | | | | | |
| S: 34 T: 9 R: 21W DAWSON LYNN C BARNES | PUMP | IR | 1.09 | 10/09/1953 | A 5635 | |
| S: 2 T: 8 R: 21W GOSPER | | | | | | |
| CENTRAL PLATTE NRD | START OF REACH | IF | 500.00 | 07/25/1990 | A 17004A | 1 |
| CENTRAL PLATTE NRD | START OF REACH | IF | 600.00 | 07/25/1990 | A 17004B | 1 |
| CENTRAL PLATTE NRD | START OF REACH | IF | 500.00 | 07/25/1990 | A 17004C | 1 |
| CENTRAL PLATTE NRD | START OF REACH | IF | 1100.00 | 07/25/1990 | A 17007B | 1 |
| CENTRAL PLATTE NRD | START OF REACH | IF | 1100.00 | 07/25/1990 | A 17007C | 1 |
| CENTRAL PLATTE NRD | START OF REACH | IF | 1300.00 | 07/25/1990 | A 17008A | 1 |
| CENTRAL PLATTE NRD | START OF REACH | IF | 1500.00 | 07/25/1990 | A 17008B | 1 |
| CENTRAL PLATTE NRD | START OF REACH | IF | 1500.00 | 07/25/1990 | A 17008C | 1 |
| <u>PLUM CREEK</u> | | | | | | |
| S: 8 T: 9 R: 25W DAWSON HI-GAIN FEEDLOT, INC | HOLDING POND NO. 3 | ST | 130.00AF | 02/18/1992 | A 17145 | |
| <u>HOLDING POND NO. 3</u> | | | | | | |
| S: 8 T: 9 R: 25W DAWSON HI-GAIN FEEDLOT, INC | PUMP | MF | 124.00AF | 12/06/1993 | A 17335 | |
| <u>PLUM CREEK</u> | | | | | | |
| S: 20 T: 8 R: 22W GOSPER OWEN W BRAINARD | PUMP | IR | .67 | 03/10/1956 | A 8407 | |
| OWEN W BRAINARD | PUMP | IR | .59 | 12/08/1952 | A 5104 | |
| S: 5 T: 7 R: 21W GOSPER LAVERNE A & VIRGINIA L STUEHM | PUMP | IR | .33 | 03/14/1935 | A 2527 | |
| LAVERNE A & VIRGINIA L STUEHM | PUMP | IR | .77 | 05/02/1978 | A 15249 | K# |
| S: 16 T: 8 R: 21W GOSPER CARLTON E. & CHERYL L CLARK | PLUM CREEK NEAR SMITHFIELD, NE | | | | | |
| | PUMP | IR | .37 | 10/06/1976 | A 14498 | # |
| | PLATTE RIVER NEAR OVERTON, NE | | | | | |
| | SPRING CREEK NEAR OVERTON, NE | | | | | |
| <u>STREVER CREEK, TRIB. TO</u> | | | | | | |
| S: 28 T: 12 R: 23W DAWSON COUNTY OF DAWSON | RESERVOIR 9-A | ST | 55.70AF | 12/03/1969 | A 11833 | |

SURFACE WATER RIGHTS DATA
CLAIMS, APPLICATIONS, AND APPROPRIATIONS IN DOWNSTREAM ORDER
DIVISION NO. 1A

| SOURCE LOCATION APPROPRIATOR | CARRIER GAGE | USE | GRANT IN CFS/AF | DATE OF PRIORITY | DOCKET/ APP. NUMBER | ANNO. FT. NT. |
|---|-----------------|-----|-----------------------|------------------------|---------------------------|------------------|
| <u>SIREVER CREEK, TRIB. TO</u> | | | | | | |
| S: 28 T: 12 R: 23W DAWSON COUNTY OF DAWSON | RESERVOIR 9-B | ST | 62.80AF | 12/03/1969 | A 11834 | |
| <u>SIREVER CREEK</u> | | | | | | |
| S: 23 T: 11 R: 23W DAWSON | | | | | | |
| RICHARD H & HARRIET L JENSEN | PUMP | IR | .36 | 02/04/1953 | A 5145 | |
| RICHARD H JENSEN | PUMP | IR | .56 | 07/27/1925 | A 1772 | |
| GAYLAN C. ABOOD, TRUST | PUMP | IR | 1.10 | 07/27/1925 | A 1773 | |
| S: 24 T: 11 R: 23W DAWSON | | | | | | |
| SHARON GRIFFIS | PUMP | IR | .48 | 05/14/1984 | A 16299 | |
| <u>SIREVER CREEK, TRIB. TO</u> | | | | | | |
| S: 30 T: 11 R: 22W DAWSON | | | | | | |
| KRAIG OSBORN | PUMP | IR | .32 | 04/10/1979 | A 15448 | |
| <u>SIREVER CREEK</u> | | | | | | |
| S: 32 T: 10 R: 21W DAWSON | | | | | | |
| HAROLD STEVENS | PUMP | IR | .40 | 05/03/1989 | A 16795 | K |
| S: 33 T: 10 R: 21W DAWSON | | | | | | |
| CRANFORD BROS | PUMP | IR | .91 | 12/26/1978 | A 15378 | |
| S: 4 T: 9 R: 21W DAWSON | | | | | | |
| MICHAEL J SCULLEY ET AL | PUMP | IR | 1.11 | 07/12/1988 | A 16685 | |
| ANNE STUART KINNISON | PUMP | IR | 1.93 | 06/19/1980 | A 15659 | |
| <u>DAWSON COUNTY DRAIN DIST. NO. 1 DITCH</u> | | | | | | |
| S: 10 T: 9 R: 21W DAWSON | | | | | | |
| GLEN & INEZ HERBERT | PUMP | IR | .59 | 09/15/1894 | A 2129 | D-624 IK |
| <u>SIREVER CREEK</u> | | | | | | |
| S: 13 T: 9 R: 21W DAWSON | | | | | | |
| KLINE FARM LTD | PUMP | IR | .39 | 01/14/1982 | A 16049 | |
| IRMA HOFFERBER | PUMP | IR | 1.01 | 01/19/1982 | A 16052 | R T-395 |
| S: 18 T: 9 R: 20W DAWSON | | | | | | |
| BEATTY, INC | BEATTY CANAL | IR | .56 | 06/03/1929 | A 2083 | K |
| BEATTY, INC | PUMP | IR | .56 | 08/24/1937 | A 2777 | |
| S: 27 T: 9 R: 20W DAWSON | | | | | | |
| BERNARD SCHINZEL | PUMP | IR | 2.06 | 10/03/1928 | A 2101 | A-2039 IK |
| S: 35 T: 9 R: 20W DAWSON | | | | | | |
| CATHRYN JENSEN | PUMP | IR | 1.30 | 09/15/1894 | A 2049 | D-624 I |
| CATHRYN JENSEN | PUMP | IR | 1.03 | 05/07/1931 | A 2202 | |
| S: 36 T: 9 R: 20W DAWSON | | | | | | |
| BARRY J & STEVEN G PFISTER | PUMP | IR | 1.06 | 08/26/1929 | A 2099 | K |
| <u>PLATTE RIVER, TRIB. TO</u> | | | | | | |
| S: 14 T: 7 R: 20W PHELPS | | | | | | |
| DELL R SAND | PUMP | IR | 1.42 | 10/01/1964 | A 10449 | K |
| S: 25 T: 8 R: 20W PHELPS | | | | | | |
| LEE E VAUGHN | PUMP | IR | .29 | 08/10/1972 | A 12711 | K |

SURFACE WATER RIGHTS DATA
CLAIMS, APPLICATIONS, AND APPROPRIATIONS IN DOWNSTREAM ORDER
DIVISION NO. 1A

| SOURCE LOCATION APPROPRIATOR | CARRIER GAGE | USE | GRANT IN CFS/AF | DATE OF PRIORITY | DOCKET/ APP. NUMBER | ANNOA. FT. NT. |
|--|----------------------------------|-----|-----------------------|------------------------|---------------------------|-------------------|
| <u>PLATTE RIVER, TRIB. TO</u> S: 1 T: 7 R: 19W PHELPS 3-T'S LAND CORPORATION | PUMP | IR | .34 | 07/12/1976 | A 14319 | |
| S: 17 T: 8 R: 19W PHELPS ROBERT R. CRANDALL | PUMP | IR | 2.00 | 05/31/1990 | A 16994 | |
| <u>PLATTE RIVER</u> S: 16 T: 8 R: 18W PHELPS CLARENCE H JOHNSON | PUMP | IR | .99 | 12/16/1975 | A 13908 | |
| <u>BUFFALO CREEK</u> S: 9 T: 11 R: 22W DAWSON CENTRAL PLATTE NRD | BUFFALO CREEK RES. B-1 | ST | 2015.00AF | 06/04/1981 | A 15883 | |
| <u>BUFFALO CREEK, TRTB. TO</u> S: 9 T: 11 R: 22W DAWSON CENTRAL PLATTE NRD | BUFFALO CREEK RES. C-5 | ST | 77.10AF | 12/15/1975 | A 13905 | |
| <u>BUFFALO CREEK, WEST</u> S: 30 T: 12 R: 22W DAWSON CENTRAL PLATTE NRD | BUFFALO CREEK RES. B-3 | ST | 710.00AF | 01/24/1979 | A 15400 | |
| <u>BUFFALO CREEK, WEST, TRIB. TO</u> S: 8 T: 11 R: 22W DAWSON CENTRAL PLATTE NRD | SMITH SUPPLY CANAL RES. | ST | 15.00AF | 07/23/1981 | A 15947 | |
| <u>FRENCH CREEK</u> S: 26 T: 12 R: 22W DAWSON CENTRAL PLATTE NRD | FRENCH CREEK RES. F-7 | ST | 68.60AF | 04/21/1976 | A 14188 | |
| <u>FRENCH CREEK, TRIB. TO</u> S: 11 T: 11 R: 22W DAWSON CENTRAL PLATTE NRD | BUFFALO-FRENCH CREEK RES. F-5 | ST | 126.60AF | 06/28/1983 | A 16209 | |
| S: 13 T: 11 R: 22W DAWSON CENTRAL PLATTE NRD | BUFFALO CREEK RES. F-1 | ST | 42.40AF | 02/03/1978 | A 15177 | |
| S: 14 T: 11 R: 22W DAWSON CENTRAL PLATTE NRD | FRENCH CREEK RES. F-3 | ST | 44.30AF | 04/21/1976 | A 14187 | |
| <u>FRENCH CREEK</u> S: 7 T: 10 R: 21W DAWSON JOHN ROY | PUMP | IR | 1.09 | 03/26/1986 | A 16479 | |
| <u>BUFFALO CREEK</u> S: 21 T: 10 R: 21W DAWSON MRS ILEAN FALKINBURG | PUMP | IR | .60 | 08/23/1979 | A 15573 | |
| S: 16 T: 10 R: 21W DAWSON WILLIAM FELLERS III | PUMP | IR | .86 | 05/30/1980 | A 15656 | |
| S: 2 T: 10 R: 21W DAWSON GARY WHITE | PUMP | IR | 0.61 | 02/03/1966 | A 10763 | T-827 KS |
| S: 22 T: 10 R: 21W DAWSON RICKERTSEN INC | PUMP | IR | 1.69 | 06/26/1894 | A 1495 | K |

SURFACE WATER RIGHTS DATA
CLAIMS, APPLICATIONS, AND APPROPRIATIONS IN DOWNSTREAM ORDER
DIVISION NO. 1A

| SOURCE LOCATION APPROPRIATOR | CARRIER GAGE | USE | GRANT IN CFS/AF | DATE OF PRIORITY | DOCKET/ APP. NUMBER | ANNOA. | FT. NT. |
|--|--------------------------------|-----|-----------------------|------------------------|---------------------------|--------------|------------|
| <u>BUFFALO CREEK</u> | | | | | | | |
| S: 33 T: 10 R: 20W DAWSON ARBOR HODGSON ET AL | PUMP | IR | 1.30 | 06/26/1894 | A 1868 | D-622 | IK |
| S: 34 T: 10 R: 20W DAWSON WILLIAM A RICE | PUMP | IR | 1.03 | 07/08/1988 | A 16683 | | |
| S: 1 T: 9 R: 20W DAWSON MARY A JOHN | PUMP | IR | .60 | 02/19/1985 | A 16357 | | |
| S: 12 T: 9 R: 20W DAWSON L BLANCHE WOODWARD | PUMP | IR | 1.56 | 10/10/1927 | A 1959 | | K |
| WILLIAM A RICE | PUMP | IR | .99 | 06/27/1989 | A 16838 | | K |
| S: 18 T: 9 R: 19W DAWSON BRYCE & TERI ANDERSON | PUMP | IR | 1.31 | 07/19/1927 | A 1944 | | K |
| S: 7 T: 9 R: 19W DAWSON BRYCE & TERI ANDERSON | PUMP | IR | .59 | 01/08/1991 | A 17040 | | |
| S: 18 T: 9 R: 19W DAWSON EARL E BLISS ESTATE | PUMP | IR | 1.12 | 06/20/1940 | A 3185 | | K |
| DELORES M PEARSON | PUMP | IR | 2.09 | 11/12/1928 | A 2052 | | K |
| S: 17 T: 9 R: 19W DAWSON ESTERAICH FAMILY LTD PARTNERSHIP | PUMP | IR | 2.10 | 07/23/1980 | A 15688 | | |
| S: 20 T: 9 R: 19W DAWSON NORMA JEAN KASSON | PUMP | IR | 1.44 | 08/07/1980 | A 15700 | | # |
| | BUFFALO CREEK NEAR OVERTON, NE | | | | | | |
| S: 21 T: 9 R: 19W DAWSON POULSON MFG & INVESTMENT CO, INC | PUMP | IR | 1.03 | 03/05/1929 | A 2074 | | |
| S: 28 T: 9 R: 19W DAWSON NELLIE E CARPENTER, TRUST | PUMP | IR | 2.36 | 07/26/1927 | A 1946 | | K |
| NELLIE E CARPENTER, TRUST | PUMP | IR | .56 | 08/03/1976 | A 14367 | | |
| S: 27 T: 9 R: 19W DAWSON A C PHILPOT & SON | PUMP | IR | 1.11 | 02/08/1977 | A 14694 | | |
| S: 34 T: 9 R: 19W DAWSON CLARENCE J SHERMAN | PUMP | IR | 1.16 | 08/28/1974 | A 13174 | | K |
| THOMAS J BRENNAN | PUMP | IR | 2.02 | 07/14/1980 | A 15681 | | |
| S: 36 T: 9 R: 19W DAWSON MITCHELL, MITCHELL, MITCHELL, OLSEN & SAUM | PUMP | IR | .67 | 02/20/1928 | A 1985 | | K |
| KING, KING, COMBS & SCHACHTERLE | PUMP | IR | 1.68 | 01/15/1981 | A 15748 | | K |
| S: 1 T: 8 R: 19W DAWSON ARLIE J & JANET M THAYER | PUMP | IR | .49 | 02/04/1929 | A 2068 | MUD CREEK KD | |
| S: 31 T: 9 R: 18W BUFFALO GLADYS FOSTER | PUMP | IR | .17 | 07/22/1976 | A 14338 | | K |
| S: 6 T: 8 R: 18W BUFFALO ORVILLE W & AVIS NICKEL | PUMP | IR | .92 | 07/19/1976 | A 14331 | | |
| S: 5 T: 8 R: 18W BUFFALO FERN MILLER TRUST | PUMP | IR | 2.13 | 07/19/1976 | A 14333 | | |

SURFACE WATER RIGHTS DATA
CLAIMS, APPLICATIONS, AND APPROPRIATIONS IN DOWNSTREAM ORDER
DIVISION NO. 1A

| SOURCE LOCATION APPROPRIATOR | CARRIER GAGE | USE | GRANT IN CFS/AF | DATE OF PRIORITY | DOCKET/ APP. NUMBER | ANNO. FT. NT. |
|---|--------------------------------------|-----|-----------------|------------------|---------------------|---------------|
| <u>BUFFALO CREEK</u> | | | | | | |
| S: 33 T: 9 R: 18W BUFFALO OURADA & OURADA, ET AL | PUMP | IR | .55 | 07/16/1976 | A 14328 | |
| S: 4 T: 9 R: 18W BUFFALO LAURA P MAAS | PUMP | IR | 2.22 | 03/05/1928 | A 1988 | K |
| S: 4 T: 8 R: 18W BUFFALO DALE EBERS | PUMP | IR | .33 | 03/28/1989 | A 16763 | K |
| S: 33 T: 9 R: 18W BUFFALO ALVIE E PAYNE | PUMP | IR | .23 | 06/19/1929 | A 2087 | |
| S: 3 T: 8 R: 18W BUFFALO HAROLD MOLES TESTAMENTARY TRUST | PUMP | IR | .61 | 08/07/1948 | A 4322 | K |
| <u>ELM CREEK</u> | | | | | | |
| S: 17 T: 9 R: 18W BUFFALO WILLIAM F SEILER | PUMP ELM CREEK NEAR ELM CREEK, NE | IR | .90 | 11/10/1976 | A 14545 | # |
| S: 32 T: 9 R: 18W BUFFALO CONSOLIDATED BLENDERS INC | PUMP | IR | .97 | 02/20/1985 | A 16359 | |
| S: 3 T: 8 R: 18W BUFFALO HAROLD MOLES TESTAMENTARY TRUST | PUMP | IR | .32 | 08/07/1948 | A 4321 | |
| <u>PLATTE RIVER</u> | | | | | | |
| S: 3 T: 8 R: 18W BUFFALO NEBRASKA PUBLIC POWER DISTRICT | KEARNEY CANAL | IU | 22.00 | 09/10/1882 | D 1023 | U-6 K |
| NEBRASKA PUBLIC POWER DISTRICT | KEARNEY CANAL | PI | 140.00 | 09/10/1882 | D 1023 | U-6 |
| S: 11 T: 8 R: 16W BUFFALO FRANCIS L RICHARDS TRUST | KEARNEY POWER PLANT | | | | | |
| S: 3 T: 8 R: 18W BUFFALO NEBRASKA PUBLIC POWER DISTRICT | KEARNEY CANAL | IU | .21 | 09/10/1882 | A 1744 | D-1023,U6IK |
| S: 11 T: 8 R: 16W BUFFALO FRANCIS L RICHARDS TRUST | PUMP-KEARNEY TAIL RACE | | | | | |
| S: 3 T: 8 R: 18W BUFFALO NEBRASKA PUBLIC POWER DISTRICT | KEARNEY CANAL | PI | 219.00 | 02/12/1920 | A 1577 | D-1023,U6K |
| S: 3 T: 8 R: 18W BUFFALO NEBRASKA PUBLIC POWER DISTRICT | KEARNEY POWER PLANT | | | | | |
| S: 3 T: 8 R: 18W BUFFALO NEBRASKA PUBLIC POWER DISTRICT | KEARNEY CANAL | IU | 1.00 | 09/17/1929 | A 2104 | R P398,P405K |
| <u>SUTHERLAND RESERVOIR</u> | | | | | | |
| S: 3 T: 8 R: 18W BUFFALO NEBRASKA PUBLIC POWER DISTRICT | KEARNEY CANAL | UI | | 03/31/1937 | A 2726 | D-1023,U6K |
| S: 3 T: 8 R: 18W BUFFALO NEBRASKA PUBLIC POWER DISTRICT | KEARNEY CANAL | UI | | 03/31/1937 | A 2726 | R A2104P426K |
| S: 3 T: 8 R: 18W BUFFALO NEBRASKA PUBLIC POWER DISTRICT | KEARNEY CANAL | UI | | 03/31/1937 | A 2726 | A-8399,U6K |
| S: 3 T: 8 R: 18W BUFFALO NEBRASKA PUBLIC POWER DISTRICT | KEARNEY CANAL | OU | | 03/31/1937 | A 2726 | U-6 K |
| <u>PLATTE RIVER</u> | | | | | | |
| S: 3 T: 8 R: 18W BUFFALO WILLIAM T & DENISE L OURADA | KEARNEY CANAL | IR | .41 | 08/07/1948 | A 4323 | K |
| S: 3 T: 8 R: 18W BUFFALO WILLIAM T & DENISE L OURADA | KEARNEY CANAL | IR | .39 | 08/07/1948 | A 4324 | K |
| S: 3 T: 8 R: 18W BUFFALO NEBRASKA PUBLIC POWER DISTRICT | KEARNEY CANAL | IU | 12.50 | 03/07/1956 | A 8399 | U-6 K |

SURFACE WATER RIGHTS DATA
CLAIMS, APPLICATIONS, AND APPROPRIATIONS IN DOWNSTREAM ORDER
DIVISION NO. 1A

| SOURCE LOCATION APPROPRIATOR | CARRIER GAGE | USE | GRANT IN CFS/AF | DATE OF PRIORITY | DOCKET/ APP. NUMBER | ANNOA. | FT. NT. |
|--|---|----------------|-------------------------------|--|-------------------------------|------------|------------|
| <u>SUTHERLAND RESERVOIR</u> S: 3 T: 8 R: 18W BUFFALO NEBRASKA PUBLIC POWER DISTRICT <u>PLATTE RIVER</u> | KEARNEY CANAL | UI | | 03/07/1956 | A 8400 | A-8399,U6K | |
| S: 3 T: 8 R: 18W BUFFALO NEBRASKA PUBLIC POWER DISTRICT <u>SUTHERLAND RESERVOIR</u> S: 3 T: 8 R: 18W BUFFALO NEBRASKA PUBLIC POWER DISTRICT <u>PLATTE RIVER</u> | KEARNEY CANAL | IU | 4.00 | 07/25/1960 | A 9844 | U-6 | K |
| S: 3 T: 8 R: 18W BUFFALO NEBRASKA PUBLIC POWER DISTRICT <u>SUTHERLAND RESERVOIR</u> S: 3 T: 8 R: 18W BUFFALO NEBRASKA PUBLIC POWER DISTRICT <u>PLATTE RIVER</u> | KEARNEY CANAL | UI | | 07/25/1960 | A 9845 | A-9844,U6K | |
| S: 3 T: 8 R: 18W BUFFALO NEBRASKA PUBLIC POWER DISTRICT <u>SUTHERLAND RESERVOIR</u> S: 3 T: 8 R: 18W BUFFALO NEBRASKA PUBLIC POWER DISTRICT <u>PLATTE RIVER</u> | KEARNEY CANAL | IU | .36 | 06/20/1966 | A 10871 | U-6 | K |
| S: 3 T: 8 R: 18W BUFFALO NEBRASKA PUBLIC POWER DISTRICT <u>PLATTE RIVER</u> | KEARNEY CANAL | UI | | 06/20/1966 | A 10872 | A10871,U6K | |
| S: 3 T: 8 R: 18W BUFFALO NEBRASKA PUBLIC POWER DISTRICT <u>SUTHERLAND RESERVOIR</u> S: 3 T: 8 R: 18W BUFFALO NEBRASKA PUBLIC POWER DISTRICT <u>PLATTE RIVER</u> | KEARNEY CANAL | IU | 1.14 | 03/29/1977 | A 14859 | U-6 | K |
| S: 3 T: 8 R: 18W BUFFALO NEBRASKA PUBLIC POWER DISTRICT <u>PLATTE RIVER</u> | KEARNEY CANAL | UI | | 06/15/1979 | A 15491 | A14859,U6K | |
| S: 3 T: 8 R: 18W BUFFALO SANITARY IMPROVEMENT DISTRICT #2 | KEARNEY CANAL ROLLING HILLS RESERVOIR | ST | 20.20AF | 11/10/1986 | A 16529 | | |
| <u>SUTHERLAND RESERVOIR</u> S: 3 T: 8 R: 18W BUFFALO NEBRASKA PUBLIC POWER DISTRICT <u>PLATTE RIVER</u> | KEARNEY CANAL | SI | | 08/24/1987 | A 16583 | A-16584 | K |
| S: 3 T: 8 R: 18W BUFFALO NEBRASKA PUBLIC POWER DISTRICT CITY OF KEARNEY | KEARNEY CANAL KEARNEY CANAL COTTONMILL LAKE | IR ST | 4.86 160.00AF | 08/24/1987 09/10/1993 | A 16584 A 17313 | | K |
| GAME AND PARKS COMMISSION GAME AND PARKS COMMISSION | START OF REACH START OF REACH | IF IF | | 11/30/1993 11/30/1993 | A 17329 A 17332 | | 2 2 |
| S: 11 T: 8 R: 18W BUFFALO PLATTE RIVER WHOOPING CRANE MAINTENANCE TRUST PLATTE RIVER WHOOPING CRANE MAINTENANCE TRUST PLATTE RIVER WHOOPING CRANE MAINTENANCE TRUST | ELM CREEK RESERVOIR NO. 3 ELM CREEK RESERVOIR NO. 4 ELM CREEK RESERVOIR NO. 1 | ST ST ST | 67.20AF 63.30AF 53.20AF | 07/18/1989 07/18/1989 07/18/1989 | A 16853 A 16854 A 16852 | | |
| <u>DRY CREEK TRIBUTARY</u> S: 20 T: 7 R: 18W PELPS HAROLD D & JUDITH A ERICKSON | PUMP | IR | .07 | 02/08/1973 | A 12801 | | K |

SURFACE WATER RIGHTS DATA
CLAIMS, APPLICATIONS, AND APPROPRIATIONS IN DOWNSTREAM ORDER
DIVISION NO. 1A

| SOURCE LOCATION APPROPRIATOR | CARRIER GAGE | USE | GRANT IN CFS/AF | DATE OF PRIORITY | DOCKET/ APP. NUMBER | ANNO. FT. NT. |
|--|--------------------------------------|-----|-----------------------|------------------------|---------------------------|------------------|
| <u>PLATTE RIVER, TRIB. TO</u> S: 16 T: 7 R: 18W PHELPS WAYNE R & BETTE R CARLSON | PUMP | IR | .36 | 03/12/1992 | A 17162 | |
| <u>DRY CREEK</u> S: 35 T: 8 R: 18W PHELPS GERALD S & ARLENE P JUST | PUMP PLATTE RIVER NEAR ODESSA, NE | IR | .50 | 03/17/1975 | A 13478 | K# |
| <u>PLATTE RIVER</u> S: 16 T: 8 R: 15W BUFFALO CITY OF KEARNEY | WELLFIELD 83 | IG | | 01/01/1990 | A 17358A | * |
| CITY OF KEARNEY | WELLFIELD 92 | IG | | 01/01/1993 | A 17358B | * |
| CITY OF KEARNEY | WELLFIELD PROPOSED | IG | | 03/17/1994 | A 17358C | * |
| <u>TURKEY CREEK, TRIB. TO</u> S: 27 T: 9 R: 17W BUFFALO ORVILLE L WALTER | WALTER RESERVOIR | ST | 57.00AF | 11/13/1944 | A 3784 | |
| <u>TURKEY CREEK</u> S: 8 T: 8 R: 16W BUFFALO BARBARA J (BOBBI) SAMWAY | PUMP | IR | .08 | 06/29/1953 | A 5368 | K |
| <u>DRY CREEK, NORTH</u> S: 6 T: 6 R: 17W PHELPS DONALD W LEFF | PUMP | IR | .28 | 01/07/1975 | A 13347 | |
| <u>DRY CREEK, TRIB. TO</u> S: 27 T: 7 R: 18W PHELPS DANNY E O'CONNELL | PUMP | IR | 1.14 | 07/23/1976 | A 14341 | |
| <u>DRY CREEK</u> S: 27 T: 7 R: 18W PHELPS BLACK VELVET, INC | PUMP | IR | .36 | 09/13/1988 | A 16707 | |
| <u>DRY CREEK, TRIB. TO</u> S: 35 T: 7 R: 18W PHELPS WAYNE R & BETTE R CARLSON | PUMP | IR | .60 | 05/15/1978 | A 15260 | |
| S: 26 T: 7 R: 18W PHELPS WAYNE R & BETTE R CARLSON | PUMP | IR | .86 | 05/15/1978 | A 15259 | |
| <u>DRY CREEK</u> S: 19 T: 7 R: 17W PHELPS ELAINE HUNT | PUMP | IR | .23 | 07/30/1953 | A 5431 | |
| S: 22 T: 7 R: 17W PHELPS LELAND SCHNEIDER | PUMP | IR | .53 | 04/23/1971 | A 12235 | K |
| <u>DRY CREEK, TRIB. TO</u> S: 18 T: 6 R: 17W PHELPS ERICKSON LAND & CATTLE CO, INC | PUMP | IR | 1.00 | 04/06/1970 | A 11914 | |
| S: 21 T: 6 R: 17W PHELPS ERICKSON LAND & CATTLE CO, INC | PUMP | IR | .70 | 12/29/1980 | A 15742 | |
| ERICKSON LAND & CATTLE CO, INC | PUMP | IR | .84 | 08/29/1989 | A 16881 | |

See "Use" definitions and footnotes on pages 67 through 72

SURFACE WATER RIGHTS DATA
CLAIMS, APPLICATIONS, AND APPROPRIATIONS IN DOWNSTREAM ORDER
DIVISION NO. 1A

| SOURCE LOCATION APPROPRIATOR | CARRIER GAGE | USE | GRANT IN CFS/AF | DATE OF PRIORITY | DOCKET/ APP. NUMBER | ANNOA. | FT. NT. |
|--|---|-----|-----------------------|------------------------|---------------------------|---------|------------|
| <u>DRY CREEK, NORTH</u> | | | | | | | |
| S: 8 T: 7 R: 16W KEARNEY LEE W ANDERSON | PUMP | IR | .21 | 07/22/1991 | A 17095 | | # |
| | NORTH DRY CREEK 2 MI SW OF PLATTE RIVER BRIDGE PLATTE RIVER NEAR KEARNEY, NE | | | | | | |
| <u>LOST CREEK</u> | | | | | | | |
| S: 16 T: 7 R: 16W KEARNEY TRI BASIN NATURAL RESOURCES DISTRICT | LOST CREEK DIVERSION NO. 1 | FW | | 04/20/2000 | A 17846 | C-35 | * |
| <u>DRY CREEK</u> | | | | | | | |
| S: 20 T: 7 R: 15W KEARNEY DUANE L OLSEN | PUMP | IR | 1.82 | 07/28/1987 | A 16580 | | |
| S: 8 T: 7 R: 14W KEARNEY ERNEST & VERLA MATUSCHKA | PUMP | IR | .93 | 05/12/1993 | A 17284 | | |
| S: 5 T: 7 R: 14W KEARNEY JAMES E HAWS | PUMP | IR | .35 | 05/04/1981 | A 15863 | | |
| S: 9 T: 7 R: 14W KEARNEY JAMES E HAWS | PUMP | IR | .80 | 09/05/1974 | A 13190 | | K |
| <u>PLATTE RIVER</u> | | | | | | | |
| S: 18 T: 9 R: 11W HALL CITY OF WOOD RIVER | WELLFIELD | IG | 1.50 | 12/03/1993 | A 17334 | A-17630 | 3 |
| CITY OF WOOD RIVER | WELLFIELD | IG | 1.80 | 12/04/1997 | A 17630 | A-17334 | 3 |
| S: 3 T: 9 R: 11W HALL LARRY WOITASZEWSKI | PUMP | IR | .18 | 06/01/1981 | A 15880 | | |
| S: 25 T: 10 R: 10W HALL GAME AND PARKS COMMISSION | END OF REACH | IF | | 11/30/1993 | A 17332 | | 2 |
| S: 11 T: 10 R: 9W HALL CITY OF GRAND ISLAND | WELLFIELD | IG | | 09/09/1993 | A 17311 | | * |
| S: 31 T: 11 R: 8W MERRICK CENTRAL PLATTE NRD | END OF REACH | IF | | 07/25/1990 | A 17008A | | 1 |
| CENTRAL PLATTE NRD | END OF REACH | IF | | 07/25/1990 | A 17008B | | 1 |
| CENTRAL PLATTE NRD | END OF REACH | IF | | 07/25/1990 | A 17008C | | 1 |
| CENTRAL PLATTE NRD | START OF REACH | IF | 1100.00 | 07/25/1990 | A 17009 | | 1# |
| | PLATTE RIVER NEAR GRAND ISLAND, NE | | | | | | |
| S: 29 T: 12 R: 7W HAMILTON CENTRAL PLATTE NRD | END OF REACH | IF | | 07/25/1990 | A 17007B | | 1 |
| CENTRAL PLATTE NRD | END OF REACH | IF | | 07/25/1990 | A 17007C | | 1 |
| CENTRAL PLATTE NRD | END OF REACH | IF | | 07/25/1990 | A 17009 | | 1 |
| <u>KINGSLEY RESERVOIR</u> | | | | | | | |
| S: 29 T: 12 R: 7W HAMILTON CENTRAL NEBR PUBLIC POWER & IRRIG DIST | END OF REACH | FW | | 08/28/1998 | A 17695 | | 3 |
| <u>WOOD RIVER</u> | | | | | | | |
| S: 1 T: 12 R: 21W DAWSON STAN L MCFARLAND | PUMP | IR | .41 | 08/21/1975 | A 13755 | | |

SURFACE WATER RIGHTS DATA
CLAIMS, APPLICATIONS, AND APPROPRIATIONS IN DOWNSTREAM ORDER
DIVISION NO. 1A

| SOURCE LOCATION APPROPRIATOR | CARRIER GAGE | USE | GRANT IN CFS/AF | DATE OF PRIORITY | DOCKET/ APP. NUMBER | ANNO. FT. NT. |
|--|---------------------|-----|-----------------|------------------|---------------------|---------------|
| <u>WOOD RIVER</u> | | | | | | |
| S: 26 T: 10 R: 17W BUFFALO RICHARD J COOK | PUMP | IR | .72 | 08/06/1948 | A 4320 | |
| S: 36 T: 10 R: 17W BUFFALO LINDA BARTUSIAK | PUMP | IR | 1.76 | 12/02/1924 | A 1753 | |
| S: 31 T: 10 R: 16W BUFFALO MRS ETHEL L JACOBSON, ET AL | JACOBSONS CANAL | IR | .29 | 11/10/1910 | A 1038 | |
| MRS ETHEL L JACOBSON, ET AL | PUMP | IR | .21 | 11/10/1910 | A 1038 | R P-271 |
| <u>JACOBSON RESERVOIR</u> | | | | | | |
| S: 30 T: 10 R: 16W BUFFALO MRS ETHEL L JACOBSON, ET AL | PUMP | SO | | 02/03/1920 | A 3870 | |
| S: 31 T: 10 R: 16W BUFFALO MRS ETHEL L JACOBSON, ET AL | PUMP | SO | | 02/03/1920 | A 3870 | R P-271 |
| MRS ETHEL L JACOBSON, ET AL | PUMP | SI | | 02/03/1920 | A 3870 | R A-1038 |
| <u>WOOD RIVER</u> | | | | | | |
| S: 31 T: 10 R: 16W BUFFALO MRS ETHEL L JACOBSON, ET AL | JACOBSON RESERVOIR | ST | 45.00AF | 02/03/1920 | A 1576 | K |
| <u>WOOD RIVER TRIB. TO</u> | | | | | | |
| S: 7 T: 9 R: 16W BUFFALO BUFFALO COUNTY HIGHWAY DEPARTMENT | HADWIGER RESERVOIR | ST | 2.40AF | 02/27/1978 | A 15187 | |
| <u>WOOD RIVER</u> | | | | | | |
| S: 5 T: 9 R: 16W BUFFALO THOMAS C TRAVIS JR | PUMP | IR | .24 | 05/27/1946 | A 3911 | |
| THOMAS C TRAVIS JR | PUMP | IR | .27 | 04/17/1922 | A 1656 | K |
| S: 10 T: 9 R: 16W BUFFALO KEITH A KING, REVOC. TRUST | PUMP | IR | .64 | 07/26/1952 | A 4999 | |
| S: 13 T: 9 R: 16W BUFFALO LAWRENCE RICHTER | PUMP | IR | .74 | 04/01/1946 | A 3886 | |
| S: 7 T: 9 R: 15W BUFFALO ROBERT L MARKUS | PUMP | IR | 1.13 | 08/15/1951 | A 4900 | |
| S: 7 T: 9 R: 13W BUFFALO FLORA R SEILER | PUMP | IR | 1.15 | 04/21/1926 | A 1805 | K |
| S: 8 T: 9 R: 13W BUFFALO GRACE L NUTTER | PUMP | IR | .70 | 02/10/1926 | A 1794 | |
| S: 2 T: 9 R: 13W BUFFALO KENT & JODY FLETCHER | PUMP | IR | 1.57 | 06/15/1926 | A 1818 | |
| S: 1 T: 9 R: 13W BUFFALO KENT & JODY FLETCHER | PUMP | IR | 1.04 | 01/12/1923 | A 1702 | |
| <u>WOOD RIVER TRIB. TO</u> | | | | | | |
| S: 6 T: 9 R: 14W BUFFALO OTTIS RANDALL | RANDALL RESERVOIR | ST | 44.00AF | 07/29/1944 | A 3746 | |
| S: 25 T: 10 R: 14W BUFFALO CARL RHODARMER | RHODARMER RESERVOIR | ST | 79.00AF | 02/03/1953 | A 5143 | |

SURFACE WATER RIGHTS DATA
CLAIMS, APPLICATIONS, AND APPROPRIATIONS IN DOWNSTREAM ORDER
DIVISION NO. 1A

| SOURCE LOCATION APPROPRIATOR | CARRIER GAGE | USE | GRANT IN CFS/AF | DATE OF PRIORITY | DOCKET/ APP. NUMBER | ANNOA. FT. NT. |
|---|--|-----|-----------------------|------------------------|---------------------------|-------------------|
| <u>BOXELDER CREEK</u> | | | | | | |
| S: 18 T: 10 R: 13W BUFFALO CENTRAL PLATTE NRD | BOXELDER RESERVOIR 5-A | ST | 250.10AF | 04/09/1974 | A 13017 | |
| <u>WOOD RIVER</u> | | | | | | |
| S: 28 T: 10 R: 12W HALL DALE WHITEFOOT | PUMP | IR | 2.40 | 04/14/1977 | A 14902 | |
| <u>WOOD RIVER, TRIB. TO</u> | | | | | | |
| S: 10 T: 10 R: 11W HALL RANDY & JOEL DIBBERN | PUMP WOOD RIVER NEAR ALDA, NE | IR | 2.10 | 08/18/1975 | A 13742 | # |
| <u>WOOD RIVER</u> | | | | | | |
| S: 32 T: 11 R: 9W HALL CENTRAL PLATTE NRD | CHANNEL-LEVEE | WS | | 08/07/2000 | A 17901 | * |
| <u>SLOUGH, WARM, UPPER</u> | | | | | | |
| S: 3 T: 10 R: 10W HALL CENTRAL PLATTE NRD | CHANNEL-LEVEE | WS | | 08/07/2000 | A 17902 | * |
| <u>WOOD RIVER</u> | | | | | | |
| S: 5 T: 11 R: 8W MERRICK GEORGE S MCCORMICK | PUMP | IR | .41 | 10/30/1940 | A 3314 | K |
| S: 19 T: 12 R: 7W MERRICK MERRICK FOUNDATION | PUMP | IR | 1.04 | 09/14/1966 | A 10950 | K |
| S: 16 T: 12 R: 7W MERRICK JACK H KORTUM | PUMP | IR | .51 | 09/10/1987 | A 16594 | |
| <u>PLATTE RIVER</u> | | | | | | |
| S: 2 T: 12 R: 7W MERRICK BRADLEY H LOCKENVITZ, ET AL | PUMP | IR | .28 | 05/17/1940 | A 3163 | K |
| <u>PLATTE RIVER, TRIB. TO</u> | | | | | | |
| S: 7 T: 12 R: 6W HAMILTON TOM SHERMAN | SHERMAN RESERVOIR | ST | 17.80AF | 10/21/1971 | A 12406 | |
| <u>PLATTE RIVER</u> | | | | | | |
| S: 21 T: 13 R: 6W MERRICK CITY OF CENTRAL CITY | WELLFIELD WARM SLOUGH NEAR CENTRAL CITY, NE | IG | | 10/23/1997 | A 17626 | *# |
| <u>PLATTE RIVER, TRIB. TO</u> | | | | | | |
| S: 20 T: 13 R: 5W HAMILTON DELANE CHADER | CHADER RESERVOIR | ST | 30.80AF | 07/27/1972 | A 12699 | |
| <u>SLOUGH, WARM</u> | | | | | | |
| S: 24 T: 13 R: 7W MERRICK CENTRAL PLATTE NRD | CHANNEL-LEVEE | WS | | 08/07/2000 | A 17903 | * |
| <u>PLATTE RIVER, TRIB. TO</u> | | | | | | |
| S: 30 T: 14 R: 4W POLK CENTRAL PLATTE NRD | DITTMER RESERVOIR | ST | 17.30AF | 12/20/1976 | A 14601 | |
| S: 21 T: 14 R: 4W POLK PAUL COOVER | COOVER RESERVOIR | ST | 26.90AF | 07/30/1973 | A 12911 | |

SURFACE WATER RIGHTS DATA
CLAIMS, APPLICATIONS, AND APPROPRIATIONS IN DOWNSTREAM ORDER
DIVISION NO. 1A

| SOURCE LOCATION APPROPRIATOR | CARRIER GAGE | USE | GRANT IN CFS/AF | DATE OF PRIORITY | DOCKET/ APP. NUMBER | ANNO. FT. NT. |
|---|--|-----|-----------------|------------------|---------------------|---------------|
| <u>PATTE RIVER, TRIB. TO</u> | | | | | | |
| S: 20 T: 14 R: 4W POLK CENTRAL PLATTE NRD | ERICKSON-SWEDENBURG RES. | ST | 19.30AF | 02/13/1985 | A 16353 | |
| S: 15 T: 14 R: 4W POLK CENTRAL PLATTE NRD | OQUIST RESERVOIR SILVER CREEK AT MI 4 NEAR SILVER CREEK, NE | ST | 18.30AF | 05/02/1983 | A 16195 | # |
| <u>PRAIRIE CREEK, TRIB. TO</u> | | | | | | |
| S: 6 T: 10 R: 12W HALL GERALD H & PATRICIA J POEHLER | PUMP | IR | 1.07 | 02/07/1977 | A 14687 | K |
| S: 7 T: 10 R: 12W HALL GERALD H & PATRICIA J POEHLER | PUMP | IR | .99 | 02/07/1977 | A 14688 | K |
| S: 8 T: 10 R: 12W HALL OLP FARMS, LTD | PUMP | IR | 2.23 | 05/27/1975 | A 13593 | |
| S: 16 T: 11 R: 12W HALL CENTRAL PLATTE NRD | PRAIRIE CREEK RES. NO. 4 | ST | 178.00AF | 08/06/1976 | A 14378 | |
| S: 17 T: 11 R: 12W HALL CENTRAL PLATTE NRD | HULME RESERVOIR | ST | 6.30AF | 02/24/1977 | A 14754 | |
| S: 24 T: 11 R: 12W HALL ALFRED TUREK | PUMP | IR | .83 | 04/04/1975 | A 13528 | K |
| <u>PRAIRIE CREEK</u> | | | | | | |
| S: 33 T: 12 R: 11W HALL GORDON BREDTHAUER | PUMP PRAIRIE CREEK NEAR OVINA, NE | IR | .37 | 03/31/1977 | A 14881 | K# |
| <u>PRAIRIE CREEK, TRIB. TO</u> | | | | | | |
| S: 24 T: 12 R: 10W HALL GEORGE LEISER | PUMP | IR | 1.13 | 10/02/1975 | A 13822 | |
| <u>PRAIRIE CREEK</u> | | | | | | |
| S: 22 T: 13 R: 8W MERRICK VERNON SVITAK | PUMP | IR | .06 | 01/29/1976 | A 13975 | K |
| S: 15 T: 13 R: 8W MERRICK ELSIE SVITAK | PUMP | IR | .10 | 02/25/1976 | A 14055 | K |
| S: 31 T: 14 R: 7W MERRICK HAROLD D ZMEK | PUMP | IR | .34 | 09/03/1975 | A 13787 | K |
| S: 26 T: 15 R: 6W MERRICK HARVEY R LIPPINCOTT JR | PUMP | IR | .43 | 07/16/1948 | A 4307 | K |
| S: 24 T: 15 R: 6W MERRICK BARBARA COOPER | PUMP | IR | .33 | 09/05/1939 | A 2958 | K |
| S: 4 T: 15 R: 5W MERRICK BARBARA COOPER | PUMP | IR | .89 | 03/16/1993 | A 17255 | |
| S: 4 T: 15 R: 5W MERRICK WILLIAM ZIEMBA | PUMP | IR | .39 | 04/16/1976 | A 14184 | |
| S: 34 T: 16 R: 5W NANCE CLIFFORD & MARILYN SHOTKOSKI | PUMP | IR | .50 | 04/17/1948 | A 4245 | |
| BEN SYSLO | PUMP | IR | .50 | 07/18/1978 | A 15297 | K |

SURFACE WATER RIGHTS DATA
CLAIMS, APPLICATIONS, AND APPROPRIATIONS IN DOWNSTREAM ORDER
DIVISION NO. 1A

| SOURCE LOCATION APPROPRIATOR | CARRIER GAGE | USE | GRANT IN CFS/AF | DATE OF PRIORITY | DOCKET/ APP. NUMBER | ANNOA. FT. NT. |
|---|-------------------------------------|-----|-----------------------|------------------------|---------------------------|-------------------|
| <u>PRAIRIE CREEK</u> | | | | | | |
| S: 26 T: 16 R: 5W NANCE KENNETH & LISA BORYCA | PUMP | IR | 1.56 | 07/02/1974 | A 13059 | |
| S: 27 T: 16 R: 5W NANCE LAWRENCE KNOPIK | PUMP | IR | 1.07 | 01/28/1993 | A 17245 | |
| LAWRENCE KNOPIK | PUMP | IR | 1.16 | 04/06/1960 | A 9810 | |
| S: 26 T: 16 R: 5W NANCE RAYMOND BORYCA | PUMP | IR | .86 | 07/06/1972 | A 12681 | K |
| EUGENE BORYCA | PUMP | IR | .47 | 09/13/1948 | A 4341 | |
| EUGENE BORYCA | PUMP | IR | .94 | 03/16/1961 | A 9910 | |
| S: 25 T: 16 R: 5W NANCE MRS. FRANCES SHOTKOSKI | PUMP | IR | .50 | 02/01/1941 | A 3380 | K |
| S: 30 T: 16 R: 4W NANCE NORMAN KOZA | PUMP | IR | .11 | 05/17/1961 | A 9938 | K |
| S: 29 T: 16 R: 4W NANCE NORMAN KOZA | PUMP | IR | .57 | 12/22/1971 | A 12466 | |
| S: 20 T: 16 R: 4W NANCE CHAD A BOROWIAK TRUST | PUMP | IR | 1.21 | 12/14/1962 | A 10131 | K |
| <u>JOE CREEK</u> | | | | | | |
| S: 29 T: 16 R: 4W NANCE NORMAN KOZA | PUMP | IR | .11 | 12/22/1971 | A 12467 | |
| <u>PRAIRIE CREEK</u> | | | | | | |
| S: 29 T: 16 R: 4W NANCE LLOYD BIALAS | PUMP | IR | .76 | 11/26/1974 | A 13291 | K# |
| S: 30 T: 16 R: 3W MERRICK MARY JANE VAN BERG | PRAIRIE CREEK NEAR SILVER CREEK, NE | IR | .86 | 09/08/1931 | A 2235 | K# |
| S: 29 T: 16 R: 3W MERRICK MARY JANE VAN BERG | PLATTE RIVER NEAR DUNCAN, NE | IR | .76 | 01/11/1993 | A 17238 | |
| <u>PLATTE RIVER</u> | | | | | | |
| S: 31 T: 17 R: 1E PLATTE CENTRAL PLATTE NRD | END OF REACH | IF | | 07/25/1990 | A 17004A | 1 |
| CENTRAL PLATTE NRD | END OF REACH | IF | | 07/25/1990 | A 17004B | 1 |
| CENTRAL PLATTE NRD | END OF REACH | IF | | 07/25/1990 | A 17004C | 1 |

SURFACE WATER RIGHTS DATA
CLAIMS, APPLICATIONS, AND APPROPRIATIONS IN DOWNSTREAM ORDER
DIVISION NO. 1B

| SOURCE LOCATION APPROPRIATOR | CARRIER GAGE | USE | GRANT IN CFS/AF | DATE OF PRIORITY | DOCKET/ APP. NUMBER | ANNO. FT. NT. |
|---|---|-----|-----------------------|------------------------|---------------------------|------------------|
| <u>SACRAMENTO CREEK, TRIB. TO.</u> | | | | | | |
| S: 1 T: 5 R: 19W PHELPS WILLIAM H HODGE | PUMP | IR | 4.10 | 07/26/1968 | A 11516 | EK |
| <u>SACRAMENTO CREEK</u> | | | | | | |
| S: 12 T: 5 R: 18W PHELPS ALDRICH & DAVIDSON | PUMP | IR | .50 | 06/12/1937 | A 2753 | E |
| S: 2 T: 5 R: 18W PHELPS R D O, INC | PUMP | IR | .56 | 10/31/1960 | A 9872 | E |
| R D O, INC | PUMP | IR | 1.11 | 04/26/1957 | A 9467 | E |
| S: 17 T: 5 R: 17W PHELPS HARDIN FARMS, INC | PUMP | IR | 1.64 | 07/28/1967 | A 11213 | EK |
| HARDIN FARMS, INC | PUMP | IR | .86 | 11/14/1994 | A 17418 | E |
| <u>REPUBLICAN RIVER</u> | | | | | | |
| S: 2 T: 1 R: 43W COLORADO PIONEER IRRIGATION DISTRICT | HAIGLER-PIONEER CANAL NORTH FORK REPUBLICAN R. AT COLORADO-NE STATE LINE | IR | 47.39 | 04/04/1890 | D 1025 | G#K |
| S: 20 T: 1 R: 41W DUNDY NOFFSINGER AND NOFFSINGER | CREWS DITCH NO. 2 | IR | 1.12 | 03/29/1923 | A 1709 | K |
| S: 21 T: 1 R: 41W DUNDY NOFFSINGER AND NOFFSINGER | CREWS CANAL ARIKAREE RIVER AT HAIGLER, NE | IR | 1.80 | 04/04/1890 | D 1025 R P-241 | GK# |
| <u>BUFFALO CREEK</u> | | | | | | |
| S: 26 T: 2 R: 41W DUNDY W.H. MAHON RANCH, ET AL | MAHON POND NO. 2 | ST | 11.10AF | 12/10/1964 | A 10486 | |
| W.H. MAHON RANCH, ET AL | MAHON POND NO. 1 | ST | 11.80AF | 12/10/1964 | A 10485 | |
| S: 35 T: 2 R: 41W DUNDY BRUNSWICK RANCH, INC | NORTH RESERVOIR | ST | 2.12AF | 10/21/1964 | A 10459 | |
| HAROLD BRUNSWICK | BRUNSWICK RESERVOIR | ST | 1.03AF | 12/05/1967 | A 11281 | |
| S: 7 T: 1 R: 40W DUNDY STUTE COMPANY, INC | PUMP | IR | 4.06 | 10/21/1964 | A 10458 | |
| S: 18 T: 1 R: 40W DUNDY DAVID & ORIN BUSH, ET AL | ALLEN & LARNED DITCH | IR | 3.73 | 10/16/1890 | D 117 | K |
| CARROLL C JENKINS | JENKINS DITCH BUFFALO CREEK NEAR HAIGLER, NE | IR | 2.30 | 12/12/1908 | A 924 | #K |
| <u>REPUBLICAN RIVER</u> | | | | | | |
| S: 22 T: 1 R: 40W DUNDY L H LTD A NEBRASKA CORPORATION | PUMP | IR | 1.90 | 07/16/1954 | A 6427 | K |
| S: 20 T: 1 R: 39W DUNDY GERALD L HAYWARD | PARKS DITCH | IR | 7.23 | 06/18/1912 | A 1202 | K |
| GERALD L HAYWARD | PARKS DITCH | IR | 1.09 | 12/31/1915 | A 1444 | K |
| <u>ROCK CREEK, TRIB. TO.</u> | | | | | | |
| S: 24 T: 2 R: 40W DUNDY GAME AND PARKS COMMISSION | ROCK CREEK SPRING POND | ST | 20.37AF | 11/22/1971 | A 12440A | K |

SURFACE WATER RIGHTS DATA
CLAIMS, APPLICATIONS, AND APPROPRIATIONS IN DOWNSTREAM ORDER
DIVISION NO. 1B

| SOURCE LOCATION APPROPRIATOR | CARRIER GAGE | USE | GRANT IN CFS/AF | DATE OF PRIORITY | DOCKET/ APP. NUMBER | ANNOA. FT. NT. |
|--|---------------------------------------|-----|-----------------|------------------|---------------------|----------------|
| <u>ROCK CREEK</u> | | | | | | |
| S: 24 T: 2 R: 40W DUNDY GAME AND PARKS COMMISSION | ROCK CREEK POND NO. 1 | ST | 2.25AF | 11/22/1971 | A 12439 | |
| GAME AND PARKS COMMISSION | ROCK CREEK PONDS NO. 2-3 | ST | 2.83AF | 11/22/1971 | A 12440B | |
| <u>ROCK CREEK, TRIB. TO</u> | | | | | | |
| S: 25 T: 2 R: 40W DUNDY GAME AND PARKS COMMISSION | ROCK CREEK PONDS NO. 5-10, 12, 18, 21 | ST | 13.60AF | 11/22/1971 | A 12441 | K |
| S: 24 T: 2 R: 40W DUNDY GAME AND PARKS COMMISSION | ROCK CREEK NURSE POND | ST | .30AF | 11/22/1971 | A 12442 | K |
| S: 25 T: 2 R: 40W DUNDY GAME AND PARKS COMMISSION | ROCK CREEK POND NO. 14-17 | ST | 1.53AF | 11/22/1971 | A 12444 | |
| S: 24 T: 2 R: 40W DUNDY GAME AND PARKS COMMISSION | ROCK CREEK PONDS NO. 4&20 | ST | 1.06AF | 11/22/1971 | A 12440C | |
| S: 25 T: 2 R: 40W DUNDY GAME AND PARKS COMMISSION | ROCK CREEK POND NO. 11 | ST | .49AF | 11/22/1971 | A 12445 | K |
| <u>ROCK CREEK</u> | | | | | | |
| S: 6 T: 1 R: 39W DUNDY GAME AND PARKS COMMISSION | ROCK CREEK LAKE | ST | 511.00AF | 02/28/1934 | A 2366 | |
| S: 17 T: 1 R: 39W DUNDY BENNIE E & CHARLENE MARTIN | KARA LAKE | ST | 120.00AF | 10/31/1931 | A 2246 | # |
| | ROCK CREEK AT PARKS, NE | | | | | |
| <u>HORSE CREEK</u> | | | | | | |
| S: 23 T: 1 R: 39W DUNDY GERALD L HAYWARD | HORSE CREEK DITCHES | IR | 1.86 | 08/31/1885 | D 159 | D-173 |
| <u>REPUBLICAN RIVER</u> | | | | | | |
| S: 30 T: 1 R: 38W DUNDY JAMES D & MARJORIE E REISHER | PUMP | IR | 1.21 | 07/29/1940 | A 3221 | |
| JAMES D REISHER | PUMP | IR | .62 | 04/12/1976 | A 14171 | #K |
| | REPUBLICAN RIVER AT BENKELMAN, NE | | | | | |
| <u>SPRING CREEK</u> | | | | | | |
| S: 34 T: 2 R: 38W DUNDY TWIN LAKES COMPANY | TWIN LAKES | ST | 7.00AF | 04/16/1930 | A 2133 | |
| <u>REPUBLICAN RIVER PTT</u> | | | | | | |
| S: 10 T: 1 R: 37W DUNDY BENKELMAN COUNTRY CLUB | PUMP | IR | .83 | 08/07/1991 | A 17101 | |
| <u>INDIAN CREEK</u> | | | | | | |
| S: 5 T: 2 R: 37W DUNDY RALPH E STROUP | ARROW HEAD LAKE | ST | 14.00AF | 08/30/1955 | A 8043 | |
| S: 18 T: 2 R: 36W DUNDY RICHARD R GARDNER | PUMP | IR | 1.10 | 05/01/1956 | A 8530 | |
| RICHARD R GARDNER | GARDNER RESERVOIR NO. 3 | ST | 6.20AF | 01/10/1979 | A 15387 | |
| S: 22 T: 2 R: 36W DUNDY RICHARD R GARDNER | PUMP | IR | .72 | 09/21/1976 | A 14472 | K |

SURFACE WATER RIGHTS DATA
CLAIMS, APPLICATIONS, AND APPROPRIATIONS IN DOWNSTREAM ORDER
DIVISION NO. 1B

| SOURCE LOCATION APPROPRIATOR | CARRIER GAGE | USE | GRANT IN CFS/AF | DATE OF PRIORITY | DOCKET/ APP. NUMBER | ANNOA. | FT. NT. |
|--|---|-----|-----------------------|------------------------|---------------------------|----------|------------|
| <u>GARDNER RESERVOIR NO. 2</u> | | | | | | | |
| S: 22 T: 2 R: 36W DUNDY RICHARD R GARDNER | PUMP | SI | | 03/01/1979 | A 15428 | A-14472 | K |
| <u>INDIAN CREEK</u> | | | | | | | |
| S: 22 T: 2 R: 36W DUNDY RICHARD R GARDNER | GARDNER RESERVOIR NO. 2 | ST | 9.60AF | 01/10/1979 | A 15386 | | |
| S: 23 T: 2 R: 36W DUNDY CLYDE A BROWN | PUMP | IR | .83 | 08/23/1944 | A 3758 | | |
| CLYDE A BROWN | PUMP | IR | 1.05 | 09/24/1952 | A 5032 | | |
| W A FOSTER | PUMP | IR | 2.77 | 02/06/1953 | A 5147 | | |
| <u>REPUBLICAN RIVER</u> | | | | | | | |
| S: 30 T: 2 R: 35W HITCHCOCK HOMENSEE LAND CO, INC | PUMP | IR | 1.24 | 05/04/1990 | A 16985 | | K |
| <u>MUDDY CREEK</u> | | | | | | | |
| S: 6 T: 2 R: 35W HITCHCOCK ELMER E DAILEY ESTATE | PUMP | IR | .49 | 01/08/1975 | A 13349 | | |
| S: 5 T: 2 R: 35W HITCHCOCK FLOYD W RATH | PUMP | IR | .59 | 04/29/1950 | A 4659 | | |
| S: 4 T: 2 R: 35W HITCHCOCK NOLA J POLLMANN | PUMP | IR | 2.13 | 08/28/1953 | A 5514 | | |
| S: 10 T: 2 R: 35W HITCHCOCK DONALD E. RIFE | PUMP | IR | 1.16 | 11/19/1952 | A 5077 | | |
| DANIEL J RIFE | PUMP | IR | 1.23 | 02/25/1953 | A 5184 | | |
| S: 11 T: 2 R: 35W HITCHCOCK TERRY L & VICKI J SYDOW | PUMP | IR | .71 | 12/04/1952 | A 5096 | | # |
| <u>REPUBLICAN RIVER</u> | | | | | | | |
| S: 8 T: 2 R: 33W HITCHCOCK BUREAU OF RECLAMATION | SWANSON LAKE SWANSON LAKE NEAR TRENTON, NE | ST | 122800.00AF | 07/11/1951 | A 4884 | | # |
| FRENCHMAN-CAMBRIDGE IRRIG DIST | MEEKER-DRIFTWOOD CANAL | IR | 38.70 | 12/22/1890 | D 4 | T106 | K |
| FRENCHMAN-CAMBRIDGE IRRIG DIST | MEEKER-DRIFTWOOD CANAL | IR | 28.54 | 04/03/1946 | A 3869BR | P-358 | K |
| FRENCHMAN-CAMBRIDGE IRRIG DIST | MEEKER-DRIFTWOOD CANAL | IR | 1.02 | 04/03/1946 | A 3887CR | P-359 | K |
| FRENCHMAN-CAMBRIDGE IRRIG DIST | MEEKER-DRIFTWOOD CANAL | IR | 114.62 | 04/16/1954 | A 6213 | | K |
| <u>ENDERS STRUNK, HARLAN COUNTY, SWANSON AND HUGH BUTLER LAKE RESERVOIRS</u> | | | | | | | |
| S: 8 T: 2 R: 33W HITCHCOCK BUREAU OF RECLAMATION | MEEKER-DRIFTWOOD CANAL | SI | | 04/16/1954 | A 6225G | D-4 | K |
| BUREAU OF RECLAMATION | MEEKER-DRIFTWOOD CANAL | SI | | 04/16/1954 | A 6225G | A-3869BR | |
| BUREAU OF RECLAMATION | MEEKER-DRIFTWOOD CANAL | SI | | 04/16/1954 | A 6225G | A-3887CR | |
| BUREAU OF RECLAMATION | MEEKER-DRIFTWOOD CANAL | SI | | 04/16/1954 | A 6225G | A-6213 | |
| <u>REPUBLICAN RIVER</u> | | | | | | | |
| S: 8 T: 2 R: 33W HITCHCOCK FRENCHMAN-CAMBRIDGE IRRIG DIST | MEEKER-DRIFTWOOD CANAL | IR | 2.81 | 02/16/1959 | A 9690 | | K |
| FRENCHMAN-CAMBRIDGE IRRIG DIST | MEEKER-DRIFTWOOD CANAL | IR | 7.14 | 03/17/1961 | A 9911 | | K |

See "Use" definitions and footnotes on pages 67 through 72

SURFACE WATER RIGHTS DATA
CLAIMS, APPLICATIONS, AND APPROPRIATIONS IN DOWNSTREAM ORDER
DIVISION NO. 18

| SOURCE LOCATION APPROPRIATOR | CARRIER GAGE | USE | GRANT IN CFS/AF | DATE OF PRIORITY | DOCKET/ APP. NUMBER | ANNOA. | FT. NT. |
|---|----------------------------------|-----|-----------------------|------------------------|---------------------------|---------|------------|
| <u>REPUBLICAN RIVER</u> | | | | | | | |
| S: 8 T: 2 R: 33W HITCHCOCK | | | | | | | |
| FRENCHMAN-CAMBRIDGE IRRIG DIST | MEEKER-DRIFTWOOD CANAL | IR | .80 | 03/30/1965 | A 10590 | | K |
| FRENCHMAN-CAMBRIDGE IRRIG DIST | MEEKER-DRIFTWOOD CANAL | IR | .86 | 05/21/1970 | A 11946 | | |
| FRENCHMAN-CAMBRIDGE IRRIG DIST | MEEKER-DRIFTWOOD CANAL | IR | 18.17 | 10/15/1974 | A 13227 | | K |
| <u>ENDERS, STRUNK, HARLAN COUNTY, SWANSON AND HUGH BUTLER LAKE RESERVOIRS</u> | | | | | | | |
| S: 8 T: 2 R: 33W HITCHCOCK | | | | | | | |
| BUREAU OF RECLAMATION | MEEKER-DRIFTWOOD CANAL | SI | | 04/06/1976 | A 14157 | A-9690 | |
| BUREAU OF RECLAMATION | MEEKER-DRIFTWOOD CANAL | SI | | 04/06/1976 | A 14157 | A-9911 | |
| BUREAU OF RECLAMATION | MEEKER-DRIFTWOOD CANAL | SI | | 04/06/1976 | A 14157 | A-10590 | |
| BUREAU OF RECLAMATION | MEEKER-DRIFTWOOD CANAL | SI | | 04/06/1976 | A 14157 | A-11946 | |
| BUREAU OF RECLAMATION | MEEKER-DRIFTWOOD CANAL | SI | | 04/06/1976 | A 14157 | A-13227 | K |
| BUREAU OF RECLAMATION | MEEKER-DRIFTWOOD CANAL | SI | | 04/06/1976 | A 14157 | A-14180 | |
| <u>REPUBLICAN RIVER</u> | | | | | | | |
| S: 8 T: 2 R: 33W HITCHCOCK | | | | | | | |
| FRENCHMAN-CAMBRIDGE IRRIG DIST | MEEKER-DRIFTWOOD CANAL | IR | .19 | 04/15/1976 | A 14180 | | |
| FRENCHMAN-CAMBRIDGE IRRIG DIST | MEEKER-DRIFTWOOD CANAL | IR | 1.53 | 10/20/1977 | A 15130 | | |
| <u>ENDERS, STRUNK, HARLAN COUNTY, SWANSON AND HUGH BUTLER LAKE RESERVOIRS</u> | | | | | | | |
| S: 8 T: 2 R: 33W HITCHCOCK | | | | | | | |
| BUREAU OF RECLAMATION | MEEKER-DRIFTWOOD CANAL | SI | | 11/07/1977 | A 15138 | A-15130 | |
| <u>REPUBLICAN RIVER</u> | | | | | | | |
| S: 8 T: 2 R: 33W HITCHCOCK | | | | | | | |
| FRENCHMAN-CAMBRIDGE IRRIG DIST | MEEKER-DRIFTWOOD CANAL | IR | 1.57 | 03/25/1981 | A 15805 | | K |
| <u>ENDERS, STRUNK, HARLAN COUNTY, SWANSON AND HUGH BUTLER LAKE RESERVOIRS</u> | | | | | | | |
| S: 8 T: 2 R: 33W HITCHCOCK | | | | | | | |
| BUREAU OF RECLAMATION | MEEKER-DRIFTWOOD CANAL | SI | | 03/27/1981 | A 15811 | D-4 | |
| BUREAU OF RECLAMATION | MEEKER-DRIFTWOOD CANAL | SI | | 03/27/1981 | A 15811 | A-15805 | K# |
| <u>REPUBLICAN RIVER, TRTB. TO</u> | | | | | | | |
| S: 3 T: 2 R: 31W HITCHCOCK | | | | | | | |
| DEPARTMENT OF ROADS | ROADS RESERVOIR | ST | 22.70AF | 03/18/1981 | A 15765 | | |
| <u>FRENCHMAN RIVER</u> | | | | | | | |
| S: 11 T: 6 R: 41W CHASE | | | | | | | |
| E E ARTERBURN | ARTERBURN RESERVOIR | ST | 3600.00AF | 11/28/1911 | A 1142 | | |
| S: 21 T: 6 R: 39W CHASE | | | | | | | |
| GAME AND PARKS COMMISSION | CHAMPION MILL | PR | 28.30 | 12/31/1887 | D 179 | | |
| S: 25 T: 6 R: 39W CHASE | | | | | | | |
| CITY OF IMPERIAL | LAKE IMPERIAL | ST | 960.00AF | 05/14/1917 | A 1487 | | K |
| S: 31 T: 6 R: 38W CHASE | | | | | | | |
| DREILING RANCH, INC | HOFFMEISTER RESERVOIR | ST | 100.00AF | 03/13/1936 | A 2570 | | # |
| S: 4 T: 5 R: 37W CHASE | | | | | | | |
| BUREAU OF RECLAMATION | ENDERS RESERVOIR | ST | 44079.00AF | 05/01/1946 | A 3899 | | # |
| | ENDERS RESERVOIR NEAR ENDERS, NE | | | | | | |
| | FRENCHMAN CREEK NEAR ENDERS, NE | | | | | | |

SURFACE WATER RIGHTS DATA
CLAIMS, APPLICATIONS, AND APPROPRIATIONS IN DOWNSTREAM ORDER
DIVISION NO. 1B

| SOURCE LOCATION APPROPRIATOR | CARRIER GAGE | USE | GRANT IN CFS/AF | DATE OF PRIORITY | DOCKET/ APP. NUMBER | ANNOA. FT. NT. |
|---|---|-----|-----------------------|------------------------|---------------------------|----------------------|
| <u>FRENCHMAN RIVER</u> | | | | | | |
| S: 7 T: 5 R: 35W HAYES ROBERT D & PATRICIA KITT | OLIVER BROS. CANAL | IR | 2.67 | 04/28/1913 | A 1285 | |
| S: 16 T: 5 R: 35W HAYES KIRK SANDMAN | PUMP | IR | .33 | 04/25/1935 | A 2542 | K |
| S: 22 T: 5 R: 35W HAYES DONALD D HAM | PUMP | IR | .37 | 08/10/1937 | A 2772 | T499 K |
| S: 23 T: 5 R: 35W HAYES DON MYERS | PUMP | IR | 1.07 | 03/11/1954 | A 6054 | |
| S: 29 T: 5 R: 34W HAYES WALBRIDGE-SHOPP CO | PUMP | IR | 1.13 | 12/06/1952 | A 5100 | |
| S: 34 T: 5 R: 34W HAYES ELBURN C & BETTE RICE | PUMP | IR | 2.05 | 07/12/1954 | A 6418 | |
| <u>FRENCHMAN RIVER, TRIB. TO</u> | | | | | | |
| S: 34 T: 5 R: 34W HAYES F C KROTTER ESTATE | KROTTER-RICE RESERVOIR FRENCHMAN CREEK AT PALISADE, NE | ST | 33.00AF | 02/04/1944 | A 3678 | # |
| <u>STINKING WATER CREEK</u> | | | | | | |
| S: 34 T: 8 R: 36W CHASE DEWAYNE FANNING | PUMP | IR | 1.10 | 03/24/1954 | A 6086 | |
| S: 24 T: 7 R: 36W CHASE MADOUX FAMILY LTD. PARTNERSHIP | PUMP | IR | .59 | 08/10/1954 | A 6577 | |
| S: 26 T: 7 R: 36W CHASE CLARENCE FANNING | PUMP | IR | .56 | 05/21/1962 | A 10061 | K |
| <u>SPRING CREEK</u> | | | | | | |
| S: 34 T: 7 R: 37W CHASE GILBERT C & PHYLLIS D NORDHAUSEN | PUMP | IR | .19 | 09/24/1894 | D 65 R P-497 | K |
| S: 27 T: 7 R: 37W CHASE MADOUX CATTLE COMPANY | PUMP | IR | .80 | 09/24/1894 | D 65AR P-320 | K |
| GILBERT C & PHYLLIS D NORDHAUSEN | PUMP | IR | .13 | 09/24/1894 | D 65BR P-320 | K |
| S: 35 T: 7 R: 37W CHASE MADOUX CATTLE COMPANY | PUMP | IR | 1.13 | 08/20/1954 | A 6629 | K |
| <u>STINKING WATER CREEK</u> | | | | | | |
| S: 15 T: 5 R: 34W HAYES GARY MALONE | PUMP | IR | .28 | 10/05/1939 | A 2981 | K# |
| <u>FRENCHMAN RIVER</u> | | | | | | |
| S: 31 T: 5 R: 33W HAYES FRENCHMAN VALLEY IRRIGATION DISTRICT | CULBERTSON CANAL | IR | 130.86 | 05/16/1890 | D 24R P-506 | K |
| H & R W IRRIGATION DISTRICT | CULBERTSON CANAL | IR | 16.64 | 04/03/1946 | A 3869AR P-505 | K |
| H & R W IRRIGATION DISTRICT | CULBERTSON CANAL | IR | 136.80 | 04/16/1954 | A 6214R P-505 | K |
| <u>ENDERS, STRUNK, HARLAN COUNTY AND SWANSON RESERVOIRS</u> | | | | | | |
| S: 31 T: 5 R: 33W HAYES BUREAU OF RECLAMATION | CULBERTSON CANAL | SI | | 04/16/1954 | A 6225HR A-3869AR | |

SURFACE WATER RIGHTS DATA
CLAIMS, APPLICATIONS, AND APPROPRIATIONS IN DOWNSTREAM ORDER
DIVISION NO. 18

| SOURCE LOCATION APPROPRIATOR | CARRIER GAGE | USE | GRANT IN CFS/AF | DATE OF PRIORITY | DOCKET/ APP. NUMBER | ANNOA. | FT. NT. |
|---|--------------------------|-----|-----------------------|------------------------|---------------------------|----------|------------|
| <u>ENDERS, STRUNK, HARLAN COUNTY AND SWANSON RESERVOIRS</u> | | | | | | | |
| S: 31 T: 5 R: 33W HAYES BUREAU OF RECLAMATION | CULBERTSON CANAL | SI | | 04/16/1954 | A 6225HR | A-6214R | K |
| <u>FRENCHMAN RIVER</u> | | | | | | | |
| S: 31 T: 5 R: 33W HAYES H & R W IRRIGATION DISTRICT | CULBERTSON CANAL | IR | 2.24 | 03/04/1959 | A 9697R | P-505 | |
| <u>ENDERS, STRUNK, HARLAN COUNTY, SWANSON AND HUGH BUTLER LAKE RESERVOIRS</u> | | | | | | | |
| S: 31 T: 5 R: 33W HAYES BUREAU OF RECLAMATION | CULBERTSON CANAL | SI | | 12/16/1959 | A 9782 | D 24-30 | K |
| BUREAU OF RECLAMATION | CULBERTSON CANAL | SI | | 12/16/1959 | A 9782 | A-6214 | |
| BUREAU OF RECLAMATION | CULBERTSON CANAL | SI | | 12/16/1959 | A 9782 | A-9697 | |
| BUREAU OF RECLAMATION | CULBERTSON CANAL | SI | | 12/16/1959 | A 9782 | A-9802 | |
| BUREAU OF RECLAMATION | CULBERTSON CANAL | SO | | 12/16/1959 | A 9782 | | K |
| <u>FRENCHMAN RIVER</u> | | | | | | | |
| S: 31 T: 5 R: 33W HAYES FRENCHMAN VALLEY IRRIGATION DISTRICT | CULBERTSON CANAL | IR | 1.89 | 03/17/1960 | A 9802R | P-506 | |
| H & R W IRRIGATION DISTRICT | CULBERTSON CANAL | IR | 9.76 | 04/08/1974 | A 13016R | P-505 | K |
| H & R W IRRIGATION DISTRICT | CULBERTSON CANAL | IR | .86 | 06/04/1976 | A 14249R | P-505 | |
| H & R W IRRIGATION DISTRICT | CULBERTSON CANAL | IR | .34 | 07/10/1980 | A 15678R | P-505 | K |
| <u>ENDERS, STRUNK, HARLAN COUNTY, SWANSON AND HUGH BUTLER LAKE RESERVOIRS</u> | | | | | | | |
| S: 31 T: 5 R: 33W HAYES BUREAU OF RECLAMATION | CULBERTSON CANAL | SI | | 04/14/1981 | A 15839R | A-13016R | K |
| BUREAU OF RECLAMATION | CULBERTSON CANAL | SI | | 04/14/1981 | A 15839R | A-14249R | K |
| BUREAU OF RECLAMATION | CULBERTSON CANAL | SI | | 04/14/1981 | A 15839R | A-15678R | K |
| <u>FRENCHMAN RIVER, TRIB. TO</u> | | | | | | | |
| S: 26 T: 4 R: 33W HITCHCOCK KROTTER BROTHERS | KROTTER-SCHLAGER RES. | ST | 42.00AF | 03/12/1945 | A 3814 | | |
| <u>FRENCHMAN RIVER</u> | | | | | | | |
| S: 33 T: 4 R: 32W HITCHCOCK RIVERSIDE IRRIGATION COMPANY, INC | RIVERSIDE CANAL | IR | .73 | 12/19/1893 | D 10AR | T-445 | K |
| RIVERSIDE IRRIGATION COMPANY, INC | RIVERSIDE CANAL | IR | 4.16 | 07/28/1894 | D 18 | | K |
| RIVERSIDE IRRIGATION COMPANY, INC | RIVERSIDE CANAL | IR | 2.71 | 07/03/1922 | A 1674 | | K |
| RIVERSIDE IRRIGATION COMPANY, INC | RIVERSIDE CANAL | IR | 2.00 | 07/31/1941 | A 3477R | T-522 | #} |
| <u>FRENCHMAN CREEK AT CULBERTSON, NE</u> | | | | | | | |
| S: 17 T: 3 R: 31W HITCHCOCK DONALD L CREWS | PUMP | IR | 1.17 | 12/19/1893 | D 10BR | P-324 | |
| <u>BLACKWOOD CREEK</u> | | | | | | | |
| S: 24 T: 7 R: 34W HAYES MIDDLE REPUBLICAN NRD | BLACKWOOD CREEK RES. 11A | ST | 115.40AF | 10/31/1991 | A 17124 | | |
| <u>BLACKWOOD CREEK, TRIB. TO</u> | | | | | | | |
| S: 35 T: 6 R: 33W HAYES MIDDLE REPUBLICAN NRD | BLACKWOOD CREEK RES. 72A | ST | 40.00AF | 05/27/1988 | A 16651 | | |

SURFACE WATER RIGHTS DATA
CLAIMS, APPLICATIONS, AND APPROPRIATIONS IN DOWNSTREAM ORDER
DIVISION NO. 18

| SOURCE LOCATION APPROPRIATOR | CARRIER GAGE | USE | GRANT IN CFS/AF | DATE OF PRIORITY | DOCKET/ APP. NUMBER | ANNO. FT. NT. |
|---|--|--------|-----------------------|------------------------|---------------------------|------------------|
| <u>GOVERNMENT CANYON</u> | | | | | | |
| S: 31 T: 6 R: 32W HAYES MIDDLE REPUBLICAN NRD | BLACKWOOD CREEK RES. | 63A ST | 15.70AF | 05/27/1988 | A 16652 | |
| <u>BLACKWOOD CREEK, TRIB. TO</u> | | | | | | |
| S: 6 T: 5 R: 32W HAYES MIDDLE REPUBLICAN NRD | BLACKWOOD CREEK RES. | 62A ST | 45.60AF | 04/05/1984 | A 16285 | |
| S: 8 T: 5 R: 32W HAYES MIDDLE REPUBLICAN NRD | BLACKWOOD CREEK RES. | 61A ST | 79.80AF | 08/19/1982 | A 16142 | |
| S: 9 T: 5 R: 32W HAYES MIDDLE REPUBLICAN NRD | BLACKWOOD CREEK RES. | 12A ST | 236.96AF | 08/01/1986 | A 16514 | |
| S: 10 T: 5 R: 32W HAYES MIDDLE REPUBLICAN NRD | BLACKWOOD CREEK RES. | 51A ST | 69.00AF | 02/21/1985 | A 16360 | |
| S: 2 T: 4 R: 32W HITCHCOCK MIDDLE REPUBLICAN NRD | BLACKWOOD CREEK RES. | 32A ST | 60.60AF | 04/26/1984 | A 16291 | |
| <u>BLACKWOOD CREEK</u> | | | | | | |
| S: 6 T: 4 R: 31W HITCHCOCK KOLBET & KOLBET | RUSSELL CANAL | IR | .05 | 07/31/1941 | A 3477 | K |
| KOLBET & KOLBET | PUMP | IR | .35 | 03/24/1969 | A 11675 | K |
| S: 15 T: 3 R: 31W HITCHCOCK H-BAR INC. | PUMP | IR | .28 | 04/02/1990 | A 16967 | |
| <u>REPUBLICAN RIVER, TRIB. TO</u> | | | | | | |
| S: 30 T: 4 R: 30W RED WILLOW RED WILLOW COUNTY | RED WILLOW COUNTY- SCHLAGEL RESERVOIR | ST | 14.10AF | 12/05/1980 | A 15733 | |
| S: 6 T: 3 R: 30W RED WILLOW MIDDLE REPUBLICAN NRD | BLACKWOOD CREEK RES. | P-2 ST | 57.90AF | 12/20/1982 | A 16164 | |
| S: 7 T: 3 R: 30W RED WILLOW MIDDLE REPUBLICAN NRD | BLACKWOOD CREEK RES. | P-3 ST | 29.70AF | 03/24/1983 | A 16185 | |
| S: 16 T: 3 R: 30W RED WILLOW MIDDLE REPUBLICAN NRD | BLACKWOOD CREEK RES. | P-5 ST | 41.80AF | 08/27/1980 | A 15710 | |
| <u>DRIFTWOOD CREEK</u> | | | | | | |
| S: 25 T: 2 R: 31W HITCHCOCK ZAPP FARMS, INC | PUMP | IR | .29 | 05/12/1966 | A 10846 | |
| S: 15 T: 2 R: 30W RED WILLOW JOHN T HARRIS JR, ETAL | PUMP | IR | .67 | 02/26/1976 | A 14059 | |
| <u>DRIFTWOOD CREEK, TRIB. TO</u> | | | | | | |
| S: 10 T: 2 R: 30W RED WILLOW WACKER-ELLIOTT-WACKER COMPANY | WACKER RESERVOIR | ST | 11.00AF | 11/28/1969 | A 11826 | |
| <u>DRIFTWOOD CREEK</u> | | | | | | |
| S: 12 T: 2 R: 30W RED WILLOW MARSHALL G. & TRACEY J. SIS | PUMP | IR | .38 | 05/03/1913 | A 1287 | K# |
| | DRIFTWOOD CREEK NEAR MCCOOK, NE | | | | | |

SURFACE WATER RIGHTS DATA
CLAIMS, APPLICATIONS, AND APPROPRIATIONS IN DOWNSTREAM ORDER
DIVISION NO. 1B

| SOURCE LOCATION APPROPRIATOR | CARRIER GAGE | USE | GRANT IN CFS/AF | DATE OF PRIORITY | DOCKET/ APP. NUMBER | ANNOA. FT. NT. |
|---|---|----------|-----------------------|--------------------------|---------------------------|-------------------|
| <u>DRY CREEK</u> | | | | | | |
| S: 2 T: 1 R: 30W RED WILLOW MIDDLE REPUBLICAN NRD | DRY CREEK RESERVOIR 1-F | ST | 67.83AF | 12/17/1965 | A 10735 | |
| <u>DRY CREEK TRIB. TO</u> | | | | | | |
| S: 1 T: 1 R: 30W RED WILLOW MIDDLE REPUBLICAN NRD | DRY CREEK RESERVOIR 1-E | ST | 83.72AF | 12/17/1965 | A 10734 | |
| S: 7 T: 1 R: 29W RED WILLOW MIDDLE REPUBLICAN NRD | DRY CREEK RESERVOIR 1-D | ST | 53.00AF | 08/20/1965 | A 10676 | |
| S: 31 T: 2 R: 29W RED WILLOW MIDDLE REPUBLICAN NRD | DRY CREEK RESERVOIR 3-A | ST | 89.10AF | 12/17/1965 | A 10733 | |
| S: 24 T: 2 R: 30W RED WILLOW MIDDLE REPUBLICAN NRD | DRY CREEK RESERVOIR 4-A | ST | 97.34AF | 08/20/1965 | A 10675 | |
| S: 18 T: 2 R: 29W RED WILLOW MIDDLE REPUBLICAN NRD | DRY CREEK RESERVOIR 2-A REPUBLICAN RIVER AT MCCOOK, NE | ST | 67.50AF | 12/17/1965 | A 10736 | # |
| <u>REPUBLICAN RIVER</u> | | | | | | |
| S: 33 T: 3 R: 29W RED WILLOW E C RANDEL & SON | PUMP | IR | 2.34 | 02/25/1953 | A 5183 | |
| <u>REPUBLICAN RIVER TRIB. TO</u> | | | | | | |
| S: 19 T: 3 R: 29W RED WILLOW MIDDLE REPUBLICAN NRD | KELLY RESERVOIR | ST | 8.60AF | 10/06/1976 | A 14496 | |
| <u>RED WILLOW CREEK</u> | | | | | | |
| S: 21 T: 8 R: 32W HAYES KEITH & LANA LAPP | PUMP | IR | .57 | 07/27/1934 | A 2447 | |
| S: 27 T: 8 R: 32W HAYES JAMES J. GRIFFITHS | PUMP | IR | 2.66 | 05/07/1954 | A 6283 | |
| S: 11 T: 7 R: 32W HAYES GAME AND PARKS COMMISSION CLIFFORD RANCH, INC | HAYES CENTER LAKE PUMP | ST IR | 406.00AF .36 | 03/04/1977 02/07/1955 | A 14771 A 7096 | |
| S: 5 T: 6 R: 31W HAYES LAWRENCE & LAURA E WALKER | PUMP | IR | 1.53 | 02/26/1957 | A 9256 | |
| S: 9 T: 6 R: 31W HAYES CHARLES H WALKER | PUMP | IR | .81 | 12/06/1939 | A 3037 | |
| S: 22 T: 6 R: 31W HAYES LAMOINE & BETTY MCKILLIP | PUMP | IR | .54 | 08/16/1954 | A 6626 | |
| S: 27 T: 6 R: 31W HAYES FRANCIS R BROZ | PUMP | IR | .32 | 08/11/1954 | A 6581 | |
| VERNON KOLBET | PUMP | IR | .81 | 10/13/1953 | A 5638 | |
| VERNON KOLBET | PUMP | IR | .23 | 03/28/1940 | A 3124 | |
| VERNON KOLBET | PUMP | IR | .28 | 03/16/1954 | A 6065 | |
| S: 26 T: 6 R: 31W HAYES KOLBET & KOLBET ETAL | PUMP | IR | .53 | 04/17/1953 | A 5269 | |
| S: 35 T: 6 R: 31W HAYES VICTOR BEEBE | PUMP | IR | .59 | 08/16/1943 | A 3631 | |

SURFACE WATER RIGHTS DATA
CLAIMS, APPLICATIONS, AND APPROPRIATIONS IN DOWNSTREAM ORDER
DIVISION NO. 1B

| SOURCE LOCATION APPROPRIATOR | CARRIER GAGE | USE | GRANT IN CFS/AF | DATE OF PRIORITY | DOCKET/ APP. NUMBER | ANNOA. FT. NT. |
|---|----------------------------------|-----|-----------------------|------------------------|---------------------------|----------------------|
| <u>RED WILLOW CREEK</u> | | | | | | |
| S: 2 T: 5 R: 31W HAYES | | | | | | |
| MRS VERNA L ANDERSON | PUMP | IR | .26 | 04/30/1943 | A 3609 | |
| MRS VERNA L ANDERSON | PUMP | IR | .62 | 06/02/1956 | A 8597 | |
| MRS VERNA L ANDERSON | PUMP | IR | .42 | 09/20/1941 | A 3508 | |
| S: 12 T: 5 R: 31W HAYES | | | | | | |
| MICHAEL BRENNING | PUMP | IR | .59 | 09/17/1956 | A 8829 | |
| S: 13 T: 5 R: 31W HAYES | | | | | | |
| VERNON J & BONNIE L BRENNING | PUMP | IR | 1.19 | 09/18/1963 | A 10244 | # |
| RED WILLOW CREEK ABOVE HUGH BUTLER LAKE | | | | | | |
| <u>SPRING CREEK TRIBUT. TO</u> | | | | | | |
| S: 32 T: 7 R: 30W FRONTIER | | | | | | |
| DONALD L TEEL | TEEL RESERVOIR | ST | 190.00AF | 08/01/1956 | A 8712 | |
| <u>RED WILLOW CREEK</u> | | | | | | |
| S: 36 T: 5 R: 30W FRONTIER | | | | | | |
| BUREAU OF RECLAMATION | HUGH BUTLER LAKE | ST | 26400.00AF | 07/11/1951 | A 4885 | |
| BUREAU OF RECLAMATION | HUGH BUTLER LAKE | SS | 12000.00AF | 08/29/1960 | A 9858 | A-4885 A# |
| | HUGH BUTLER LAKE NEAR MCCOOK, NE | | | | | |
| S: 31 T: 5 R: 29W FRONTIER | | | | | | |
| WILLIAM A HAHLE JR | PUMP | IR | .76 | 01/22/1940 | A 3082 | |
| WILLIAM A HAHLE JR | PUMP | IR | .21 | 05/15/1978 | A 15258 | |
| S: 6 T: 4 R: 29W RED WILLOW | | | | | | |
| CLAUDINE HICKERT | PUMP | IR | 1.12 | 07/10/1953 | A 5379 | # |
| RED WILLOW CREEK NEAR MCCOOK, NE | | | | | | |
| S: 9 T: 4 R: 29W RED WILLOW | | | | | | |
| GAYLE RUGGLES | PUMP | IR | .50 | 08/03/1953 | A 5440 | R T-22 |
| S: 15 T: 4 R: 29W RED WILLOW | | | | | | |
| GAYLE RUGGLES | PUMP | IR | .62 | 08/03/1953 | A 5440 | |
| <u>RED WILLOW CREEK TRIBUT. TO</u> | | | | | | |
| S: 22 T: 4 R: 29W RED WILLOW | | | | | | |
| DEVERE LARINGTON | LARINGTON RESERVOIR | ST | 45.20AF | 03/24/1964 | A 10331 | |
| <u>RED WILLOW CREEK</u> | | | | | | |
| S: 25 T: 4 R: 29W RED WILLOW | | | | | | |
| FRENCHMAN-CAMBRIDGE IRRIG DIST | RED WILLOW CANAL | IR | 29.97 | 04/03/1946 | A 3869CR | P-369, T89K |
| FRENCHMAN-CAMBRIDGE IRRIG DIST | RED WILLOW CANAL | IR | 7.02 | 04/16/1954 | A 6216 | K |
| <u>ENDERS, STRUNK, HARLAN COUNTY, SWANSON AND HUGH BUTLER LAKE RESERVOIRS</u> | | | | | | |
| S: 25 T: 4 R: 29W RED WILLOW | | | | | | |
| BUREAU OF RECLAMATION | RED WILLOW CANAL | SI | | 04/16/1954 | A 6225J | A-3869CR K |
| BUREAU OF RECLAMATION | RED WILLOW CANAL | SI | | 04/16/1954 | A 6225J | A-6216 |
| <u>RED WILLOW CREEK</u> | | | | | | |
| S: 25 T: 4 R: 29W RED WILLOW | | | | | | |
| FRENCHMAN-CAMBRIDGE IRRIG DIST | RED WILLOW CANAL | IR | 6.90 | 05/27/1963 | A 10195 | K |

SURFACE WATER RIGHTS DATA
CLAIMS, APPLICATIONS, AND APPROPRIATIONS IN DOWNSTREAM ORDER
DIVISION NO. 1B

| SOURCE LOCATION APPROPRIATOR | CARRIER GAGE | USE | GRANT IN CFS/AF | DATE OF PRIORITY | DOCKET/ APP. NUMBER | ANNOA. | FT. NT. |
|---|--------------------------------------|-----|-----------------------|------------------------|---------------------------|----------|------------|
| <u>ENDERS, STRUNK, HARLAN COUNTY, SWANSON AND HUGH BUTLER LAKE RESERVOIRS</u> | | | | | | | |
| S: 25 T: 4 R: 29W RED WILLOW | | | | | | | |
| BUREAU OF RECLAMATION | RED WILLOW CANAL | SI | | 08/08/1968 | A 11532 | A-6216 | |
| BUREAU OF RECLAMATION | RED WILLOW CANAL | SI | | 08/08/1968 | A 11532 | A-10195 | K |
| <u>RED WILLOW CREEK</u> | | | | | | | |
| S: 25 T: 4 R: 29W RED WILLOW | | | | | | | |
| FRENCHMAN-CAMBRIDGE IRRIG DIST | RED WILLOW CANAL | IR | 9.67 | 08/31/1970 | A 12068 | | K |
| FRENCHMAN-CAMBRIDGE IRRIG DIST | RED WILLOW CANAL | IR | 1.17 | 04/01/1971 | A 12201 | | |
| FRENCHMAN-CAMBRIDGE IRRIG DIST | RED WILLOW CANAL | IR | 3.42 | 10/15/1974 | A 13230 | | K |
| <u>ENDERS, STRUNK, HARLAN COUNTY, SWANSON AND HUGH BUTLER LAKE RESERVOIRS</u> | | | | | | | |
| S: 25 T: 4 R: 29W RED WILLOW | | | | | | | |
| BUREAU OF RECLAMATION | RED WILLOW CANAL | SI | | 04/06/1976 | A 14156 | A-10195 | |
| BUREAU OF RECLAMATION | RED WILLOW CANAL | SI | | 04/06/1976 | A 14156 | A-12068 | |
| BUREAU OF RECLAMATION | RED WILLOW CANAL | SI | | 04/06/1976 | A 14156 | A-12201 | |
| BUREAU OF RECLAMATION | RED WILLOW CANAL | SI | | 04/06/1976 | A 14156 | A-13230 | K |
| BUREAU OF RECLAMATION | RED WILLOW CANAL | SI | | 04/06/1976 | A 14156 | A-14178 | K |
| <u>RED WILLOW CREEK</u> | | | | | | | |
| S: 25 T: 4 R: 29W RED WILLOW | | | | | | | |
| FRENCHMAN-CAMBRIDGE IRRIG DIST | RED WILLOW CANAL | IR | 3.43 | 04/15/1976 | A 14178 | | K |
| FRENCHMAN-CAMBRIDGE IRRIG DIST | RED WILLOW CANAL | IR | .58 | 03/25/1981 | A 15806 | | K |
| <u>ENDERS, STRUNK, HARLAN COUNTY, SWANSON AND HUGH BUTLER LAKE RESERVOIRS</u> | | | | | | | |
| S: 25 T: 4 R: 29W RED WILLOW | | | | | | | |
| BUREAU OF RECLAMATION | RED WILLOW CANAL | SI | | 03/27/1981 | A 15813 | A-15806 | K |
| <u>RED WILLOW CREEK</u> | | | | | | | |
| S: 25 T: 4 R: 29W RED WILLOW | | | | | | | |
| FRENCHMAN-CAMBRIDGE IRRIG DIST | RED WILLOW CANAL | IR | .56 | 11/13/1987 | A 16601 | | |
| <u>HUGH BUTLER LAKE</u> | | | | | | | |
| S: 25 T: 4 R: 29W RED WILLOW | | | | | | | |
| BUREAU OF RECLAMATION | RED WILLOW CANAL | SI | | 11/13/1987 | A 16602 | A-16601 | |
| <u>RED WILLOW CREEK</u> | | | | | | | |
| S: 8 T: 3 R: 28W RED WILLOW | | | | | | | |
| HUGH L (MRS) MEYERS | PUMP | IR | .93 | 12/05/1910 | A 1042 | R P-247 | K |
| HUGH L (MRS) MEYERS | PUMP | IR | .48 | 07/12/1943 | A 3623 | | # |
| | RED WILLOW CREEK NEAR RED WILLOW, NE | | | | | | |
| <u>REPUBLICAN RIVER</u> | | | | | | | |
| S: 17 T: 3 R: 27W RED WILLOW | | | | | | | |
| FRENCHMAN-CAMBRIDGE IRRIG DIST | BARTLEY CANAL | IR | 62.30 | 04/03/1946 | A 3869DR | P-346 | K |
| FRENCHMAN-CAMBRIDGE IRRIG DIST | BARTLEY CANAL | IR | 2.60 | 04/16/1954 | A 6217 | | K |
| <u>ENDERS, STRUNK, HARLAN COUNTY, SWANSON AND HUGH BUTLER LAKE RESERVOIRS</u> | | | | | | | |
| S: 17 T: 3 R: 27W RED WILLOW | | | | | | | |
| BUREAU OF RECLAMATION | BARTLEY CANAL | SI | | 04/16/1954 | A 6225K | A-3869DR | K |
| BUREAU OF RECLAMATION | BARTLEY CANAL | SI | | 04/16/1954 | A 6225K | A-6217 | K |

SURFACE WATER RIGHTS DATA
CLAIMS, APPLICATIONS, AND APPROPRIATIONS IN DOWNSTREAM ORDER
DIVISION NO. 1B

| SOURCE LOCATION APPROPRIATOR | CARRIER GAGE | USE | GRANT IN CFS/AF | DATE OF PRIORITY | DOCKET/ APP. NUMBER | ANNOA. FT. NT. |
|---|-------------------------|-----|-----------------------|------------------------|---------------------------|----------------------|
| <u>REPUBLICAN RIVER</u> | | | | | | |
| S: 17 T: 3 R: 27W RED WILLOW | | | | | | |
| FRENCHMAN-CAMBRIDGE IRRIG DIST | BARTLEY CANAL | IR | 1.64 | 05/27/1963 | A 10196 | K |
| FRENCHMAN-CAMBRIDGE IRRIG DIST | BARTLEY CANAL | IR | .20 | 02/09/1967 | A 11042 | |
| <u>ENDERS, STRUNK, HARLAN COUNTY, SWANSON AND HUGH BUTLER LAKE RESERVOIRS</u> | | | | | | |
| S: 17 T: 3 R: 27W RED WILLOW | | | | | | |
| BUREAU OF RECLAMATION | BARTLEY CANAL | SI | | 08/08/1968 | A 11533 | A-3869DR |
| BUREAU OF RECLAMATION | BARTLEY CANAL | SI | | 08/08/1968 | A 11533 | A-10196 |
| BUREAU OF RECLAMATION | BARTLEY CANAL | SI | | 08/08/1968 | A 11533 | A-11042 |
| <u>REPUBLICAN RIVER</u> | | | | | | |
| S: 17 T: 3 R: 27W RED WILLOW | | | | | | |
| FRENCHMAN-CAMBRIDGE IRRIG DIST | BARTLEY CANAL | IR | 1.76 | 04/16/1970 | A 11920 | |
| FRENCHMAN-CAMBRIDGE IRRIG DIST | BARTLEY CANAL | IR | .09 | 10/15/1974 | A 13229 | |
| <u>ENDERS, STRUNK, HARLAN COUNTY, SWANSON AND HUGH BUTLER LAKE RESERVOIRS</u> | | | | | | |
| S: 17 T: 3 R: 27W RED WILLOW | | | | | | |
| BUREAU OF RECLAMATION | BARTLEY CANAL | SI | | 04/06/1976 | A 14158 | A-11920 |
| BUREAU OF RECLAMATION | BARTLEY CANAL | SI | | 04/06/1976 | A 14158 | A-13229 |
| BUREAU OF RECLAMATION | BARTLEY CANAL | SI | | 04/06/1976 | A 14158 | A-14179 K |
| <u>REPUBLICAN RIVER</u> | | | | | | |
| S: 17 T: 3 R: 27W RED WILLOW | | | | | | |
| FRENCHMAN-CAMBRIDGE IRRIG DIST | BARTLEY CANAL | IR | .17 | 04/15/1976 | A 14179 | |
| FRENCHMAN-CAMBRIDGE IRRIG DIST | BARTLEY CANAL | IR | .13 | 03/25/1981 | A 15803 | K |
| <u>ENDERS, STRUNK, HARLAN COUNTY, SWANSON AND HUGH BUTLER LAKE RESERVOIRS</u> | | | | | | |
| S: 17 T: 3 R: 27W RED WILLOW | | | | | | |
| BUREAU OF RECLAMATION | BARTLEY CANAL | SI | | 03/27/1981 | A 15812 | A-15803 |
| <u>REPUBLICAN RIVER</u> | | | | | | |
| S: 16 T: 3 R: 27W RED WILLOW | | | | | | |
| WAYNE & BONNIE BAYLISS | PUMP | DO | .04 | 12/23/1987 | A 16613 | |
| <u>DRY CREEK, TRIB. TO</u> | | | | | | |
| S: 7 T: 5 R: 27W FRONTIER | | | | | | |
| CHARLES & RITA M SUGHROUE | SUGHROUE RESERVOIR | ST | 55.60AF | 05/04/1976 | A 14208 | |
| <u>SUGHROUE RESERVOIR</u> | | | | | | |
| S: 7 T: 5 R: 27W FRONTIER | | | | | | |
| CHARLES & RITA M SUGHROUE | PUMP | SO | | 05/04/1976 | A 14209 | |
| <u>DRY CREEK, TRIB. TO</u> | | | | | | |
| S: 22 T: 4 R: 27W RED WILLOW | | | | | | |
| MIDDLE REPUBLICAN NRD | DRY CREEK RESERVOIR 5-A | ST | 90.03AF | 12/14/1967 | A 11287 | |
| <u>DRY CREEK RESERVOIR 5-A</u> | | | | | | |
| S: 22 T: 4 R: 27W RED WILLOW | | | | | | |
| MIDDLE REPUBLICAN NRD | PUMP | SO | | 12/14/1967 | A 11288 | |
| MIDDLE REPUBLICAN NRD | PUMP | SO | | 11/03/1970 | A 12107 | |
| <u>MEDICINE CREEK</u> | | | | | | |
| S: 21 T: 10 R: 31W LINCOLN | | | | | | |
| W A SOWLE JR | PUMP | IR | 2.08 | 02/23/1955 | A 7108 | |

See "Use" definitions and footnotes on pages 67 through 72

SURFACE WATER RIGHTS DATA
CLAIMS, APPLICATIONS, AND APPROPRIATIONS IN DOWNSTREAM ORDER
DIVISION NO. 1B

| SOURCE LOCATION APPROPRIATOR | CARRIER GAGE | USE | GRANT IN CFS/AF | DATE OF PRIORITY | DOCKET/ APP. NUMBER | ANNOA. | FT. NT. |
|---|--|-----|-----------------------|------------------------|---------------------------|--------|------------|
| <u>MEDICINE CREEK</u> | | | | | | | |
| S: 27 T: 10 R: 31W LINCOLN THEODORE R GAEDKE | PUMP | IR | .39 | 07/27/1953 | A 5422 | | |
| S: 16 T: 9 R: 30W LINCOLN BOARD OF EDUCATIONAL LANDS & FUNDS | WELLFLEET RESERVOIR | ST | 80.00AF | 06/15/1931 | A 2210 | | |
| S: 23 T: 9 R: 30W LINCOLN GAME AND PARKS COMMISSION | PUMP | IR | .61 | 11/28/1952 | A 5087 | | |
| S: 32 T: 9 R: 29W LINCOLN GRANT & LELA REMUS | PUMP | IR | .68 | 05/04/1955 | A 7441 | | |
| <u>MEDICINE CREEK TRTB TO</u> | | | | | | | |
| S: 5 T: 8 R: 29W FRONTIER WESLEY SNIDER | SNIDER RESERVOIR | ST | 3.18AF | 04/24/1978 | A 15241 | | |
| S: 8 T: 8 R: 29W FRONTIER MIDDLE REPUBLICAN NRD | UPPER MEDICINE CREEK RESERVOIR 80A | ST | 21.00AF | 03/12/1981 | A 15785 | | |
| <u>MEDICINE CREEK</u> | | | | | | | |
| S: 8 T: 8 R: 29W FRONTIER MARK E & CHRISTY L CARR | PUMP | IR | .62 | 10/31/1940 | A 3315 | | |
| S: 26 T: 8 R: 29W FRONTIER GARY W NUTT | PUMP | IR | 1.17 | 09/26/1974 | A 13214 | | |
| MELVIN M TOWNE | PUMP | IR | .59 | 02/06/1940 | A 3088 | | |
| MELVIN M TOWNE | PUMP | IR | .15 | 07/11/1940 | A 3197 | | |
| S: 25 T: 8 R: 29W FRONTIER THELMA NIELSEN | PUMP | IR | 1.18 | 09/01/1955 | A 8047 | | |
| <u>BRUSHY CREEK</u> | | | | | | | |
| S: 19 T: 8 R: 29W FRONTIER ELVIE N & ESTHER A DAVIS | PUMP | IR | .58 | 04/17/1954 | A 6226 | | |
| S: 29 T: 8 R: 29W FRONTIER ROY I BURTON | PUMP | IR | .60 | 04/04/1977 | A 14882 | | |
| MIDDLE REPUBLICAN NRD | UPPER MEDICINE CREEK RESERVOIR 410 | ST | 17.10AF | 11/18/1975 | A 13870 | | |
| <u>BRUSHY CREEK SOUTH</u> | | | | | | | |
| S: 30 T: 8 R: 29W FRONTIER MIDDLE REPUBLICAN NRD | UPPER MEDICINE CREEK RESERVOIR 390B | ST | 148.00AF | 06/18/1974 | A 13049 | | |
| <u>BRUSHY CREEK</u> | | | | | | | |
| S: 33 T: 8 R: 29W FRONTIER DAROLD EBMEIER | PUMP | IR | .20 | 04/05/1927 | A 1921 | | |
| S: 34 T: 8 R: 29W FRONTIER GERALD WILSON | PUMP | IR | .62 | 10/31/1940 | A 3319 | | K |
| <u>FRAZIER CREEK</u> | | | | | | | |
| S: 34 T: 8 R: 29W FRONTIER MIDDLE REPUBLICAN NRD | UPPER MEDICINE CREEK RESERVOIR 370 | ST | 23.60AF | 05/08/1972 | A 12623 | | |

SURFACE WATER RIGHTS DATA
CLAIMS, APPLICATIONS, AND APPROPRIATIONS IN DOWNSTREAM ORDER
DIVISION NO. 1B

| SOURCE LOCATION APPROPRIATOR | CARRIER GAGE | USE | GRANT IN CFS/AF | DATE OF PRIORITY | DOCKET/ APP. NUMBER | ANNOA. FT. NT. |
|---|------------------------------------|-----|-----------------|------------------|---------------------|----------------|
| <u>BRUSHY CREEK</u> | | | | | | |
| S: 35 T: 8 R: 29W FRONTIER MELVIN M TOWNE | PUMP | IR | 1.06 | 05/01/1956 | A 8529 | |
| S: 36 T: 8 R: 29W FRONTIER THELMA NIELSEN | PUMP | IR | .48 | 09/01/1955 | A 8046 | |
| <u>MEDICINE CREEK</u> | | | | | | |
| S: 32 T: 8 R: 28W FRONTIER WILLIAM D & KRIS A BRYANT | PUMP | IR | 1.24 | 03/22/1957 | A 9390 | |
| S: 28 T: 8 R: 28W FRONTIER BAKER TRUST | PUMP | IR | 1.28 | 04/22/1969 | A 11690 | |
| <u>FOX CREEK</u> | | | | | | |
| S: 20 T: 9 R: 28W LINCOLN IVAN R MORTENSEN | PUMP | IR | .24 | 04/07/1956 | A 8465 | |
| <u>CUT CREEK</u> | | | | | | |
| S: 29 T: 9 R: 28W LINCOLN GERALD SCHICK | PUMP | IR | .24 | 02/15/1960 | A 9794 | |
| <u>FOX CREEK</u> | | | | | | |
| S: 29 T: 9 R: 28W LINCOLN GERALD SCHICK | PUMP | IR | .35 | 01/18/1960 | A 9788 | |
| S: 5 T: 8 R: 28W FRONTIER GERALD SCHICK | PUMP | IR | .43 | 05/16/1940 | A 3161 | |
| S: 8 T: 8 R: 28W FRONTIER VIRGIL TOWNE | PUMP | IR | .35 | 05/16/1940 | A 3162 | |
| VIRGIL & LAWRENCE TOWNE | PUMP | IR | .78 | 01/22/1957 | A 9121 | |
| S: 16 T: 8 R: 28W FRONTIER LAURA LUCILLE NUTT | PUMP | IR | .34 | 02/20/1962 | A 10021 | |
| LAURA LUCILLE NUTT | PUMP | IR | 1.47 | 03/29/1961 | A 9920 | |
| S: 27 T: 8 R: 28W FRONTIER RICHARD L & HEIDI H HAMMOND | PUMP | IR | .52 | 01/17/1955 | A 7000 | |
| RICHARD L & HEIDI H HAMMOND | PUMP | IR | .94 | 04/12/1954 | A 6172 | |
| <u>MEDICINE CREEK</u> | | | | | | |
| S: 35 T: 8 R: 28W FRONTIER WALTER E LONG | PUMP | IR | .71 | 03/30/1954 | A 6108 | |
| <u>CURTIS CREEK</u> | | | | | | |
| S: 35 T: 9 R: 28W LINCOLN ELSON GROUP | ELSON RESERVOIR 1-N | ST | 13.70AF | 02/09/1966 | A 10768 | |
| S: 2 T: 8 R: 28W FRONTIER L N ELSON | ELSON RESERVOIR 1-S | ST | 14.70AF | 04/19/1967 | A 11105 | |
| <u>DRY CREEK</u> | | | | | | |
| S: 24 T: 8 R: 28W FRONTIER MIDDLE REPUBLICAN NRD | LOWER MEDICINE CREEK RESERVOIR 200 | ST | 157.80AF | 05/24/1973 | A 12872 | |

SURFACE WATER RIGHTS DATA
CLAIMS, APPLICATIONS, AND APPROPRIATIONS IN DOWNSTREAM ORDER
DIVISION NO. 18

| SOURCE LOCATION APPROPRIATOR | CARRIER GAGE | USE | GRANT IN CFS/AF | DATE OF PRIORITY | DOCKET/ APP. NUMBER | ANNOA. FT. NT. |
|---|---------------------------------------|-----|-----------------------|------------------------|---------------------------|----------------------|
| <u>MEDICINE CREEK TRIB. TO</u> | | | | | | |
| S: 2 T: 7 R: 28W FRONTIER EUGENE F CAMPBELL | RUGGLES RESERVOIR | ST | 45.40AF | 09/01/1972 | A 12735 | |
| <u>MEDICINE CREEK</u> | | | | | | |
| S: 7 T: 7 R: 27W FRONTIER JON W & MARION L NUTT | PUMP | IR | 1.06 | 07/14/1971 | A 12322 | |
| BUKER-CROW-WRIGHT | PUMP | IR | 1.03 | 05/19/1945 | A 3835 | |
| BUKER-CROW-WRIGHT | PUMP | IR | .91 | 12/04/1962 | A 10127 | |
| EUGENE F CAMPBELL | PUMP | IR | 2.90 | 07/23/1963 | A 10221 | K |
| S: 17 T: 7 R: 27W FRONTIER JAMES F CERNY | PUMP | IR | .86 | 12/08/1989 | A 16904 | |
| S: 21 T: 7 R: 27W FRONTIER JOHN HARBERT | PUMP | IR | 1.43 | 11/06/1953 | A 5707 | |
| S: 28 T: 7 R: 27W FRONTIER MARVIN F. & ELEANOR LINDSEY | PUMP | IR | .52 | 03/14/1956 | A 8420 | |
| S: 27 T: 7 R: 27W FRONTIER NELLIE WATKINS | PUMP | IR | .95 | 02/15/1954 | A 5960 | |
| S: 34 T: 7 R: 27W FRONTIER DARREL E DETERDING ET AL | PUMP | IR | 1.33 | 02/07/1977 | A 14686 | |
| LEWIS ROBERT HENGGELER | PUMP | IR | .68 | 11/07/1974 | A 13264 | |
| <u>CEDAR CREEK TRIB. TO</u> | | | | | | |
| S: 1 T: 6 R: 29W FRONTIER DARLA & DAVID RUPPERT | GILLILAND RESERVOIR NO. 1 | ST | 229.10AF | 12/21/1966 | A 11001 | |
| <u>GILLILAND RESERVOIR NO. 1</u> | | | | | | |
| S: 1 T: 6 R: 29W FRONTIER DARLA & DAVID RUPPERT | PUMP | SO | | 03/14/1967 | A 11071 | |
| <u>CEDAR CREEK</u> | | | | | | |
| S: 10 T: 6 R: 27W FRONTIER MIDDLE REPUBLICAN NRD | LOWER MEDICINE CREEK RESERVOIR 160 | ST | 59.40AF | 11/14/1977 | A 15140 | |
| <u>MEDICINE CREEK</u> | | | | | | |
| S: 1 T: 6 R: 27W FRONTIER LEON R BUKER | PUMP | IR | .23 | 10/09/1940 | A 3287 | K |
| LEON R BUKER | PUMP | IR | .86 | 10/19/1965 | A 10707 | K# |
| S: 18 T: 6 R: 26W FRONTIER FREDERICK E HESSE | PUMP | IR | 1.20 | 04/09/1962 | A 10040 | |
| <u>MEDICINE CREEK TRIB. TO</u> | | | | | | |
| S: 17 T: 6 R: 26W FRONTIER MERVIN ZYSSET | ZYSSET RESERVOIR | ST | 41.90AF | 06/14/1972 | A 12656 | |
| <u>ZYSSET RESERVOIR</u> | | | | | | |
| S: 17 T: 6 R: 26W FRONTIER MERVIN ZYSSET | PUMP | SO | | 11/06/1972 | A 12760 | |

SURFACE WATER RIGHTS DATA
CLAIMS, APPLICATIONS, AND APPROPRIATIONS IN DOWNSTREAM ORDER
DIVISION NO. 1B

| SOURCE LOCATION APPROPRIATOR | CARRIER GAGE | USE | GRANT IN CFS/AF | DATE OF PRIORITY | DOCKET/ APP. NUMBER | ANNO. FT. NT. |
|--|---|----------|-----------------------|--------------------------|---------------------------|------------------|
| <u>MITCHELL CREEK, TRIB. TO</u> S: 32 T: 7 R: 26W FRONTIER STANLEY FARR | DEAN HINTON RES. NO. 1 | ST | 28.00AF | 02/27/1967 | A 11049 | |
| <u>DEAN HINTON RESERVOIR NO. 1</u> S: 33 T: 7 R: 26W FRONTIER STANLEY FARR | PUMP | SO | | 02/27/1967 | A 11050 | |
| <u>MEDICINE CREEK</u> S: 25 T: 5 R: 26W FRONTIER BUREAU OF RECLAMATION | HARRY STRUNK LAKE HARRY STRUNK LAKE NEAR CAMBRIDGE, NE MEDICINE CREEK BELOW HARRY STRUNK LAKE | ST IR | 40000.00AF .80 | 05/01/1946 06/04/1943 | A 3900 A 3614 | # |
| RUTH MOUSEL S: 31 T: 5 R: 25W FRONTIER GEORGE A MOUSEL | PUMP | IR | 1.56 | 04/05/1943 | A 3604 | |
| S: 1 T: 4 R: 26W RED WILLOW JOHN C BROWN | PUMP | IR | .28 | 03/02/1950 | A 4613 | |
| MARILYN J FITZGERALD ETAL S: 6 T: 4 R: 25W FURNAS | PUMP | IR | .18 | 04/20/1943 | A 3608 | |
| MARILYN J FITZGERALD ETAL S: 7 T: 4 R: 25W FURNAS | PUMP | IR | .51 | 09/11/1953 | A 5560 | |
| DONALD E & ANETA HARDING LEON J O'BRIEN | PUMP | IR | .38 | 08/21/1943 | A 3632 | |
| DONALD E & ANETA HARDING S: 18 T: 4 R: 25W FURNAS | PUMP | IR | .20 | 01/29/1979 | A 15403 | |
| DONALD E & ANETA HARDING S: 17 T: 4 R: 25W FURNAS | PUMP | IR | 1.89 | 10/27/1969 | A 11817 | |
| LARRY KUBIK S: 18 T: 4 R: 25W FURNAS | PUMP | IR | .46 | 08/10/1954 | A 6576 | |
| DONALD E & ANETA HARDING S: 19 T: 4 R: 25W FURNAS | PUMP | IR | .39 | 02/16/1950 | A 4600 | |
| H.E.M. CO., INC. S: 20 T: 4 R: 25W FURNAS | PUMP | IR | .18 | 03/22/1944 | A 3701 | |
| FRANK & YVONNE LANE S: 29 T: 4 R: 25W FURNAS | PUMP | IR | 1.73 | 12/21/1992 | A 17236 | |
| J. RICHARD SHOEMAKER S: 28 T: 4 R: 25W FURNAS | PUMP | IR | .18 | 03/20/1954 | A 6082 | |
| MICHAEL L & VINCENT J FLAMMANG BERNARD E & MARY LOU JONES | PUMP PUMP | IR IR | .06 .07 | 09/13/1956 03/21/1975 | A 8822 A 13489A | K |
| <u>REPUBLICAN RIVER</u> S: 28 T: 4 R: 25W FURNAS | REPUBLICAN RIVER AT CAMBRIDGE, NE | | .90 | 03/21/1975 | A 13489B | # |
| ERWIN TENBENSEL | PUMP | IR | .55 | 12/03/1953 | A 5767 | |
| ERWIN TENBENSEL | PUMP | IR | .07 | 09/25/1954 | A 6695 | |

SURFACE WATER RIGHTS DATA
CLAIMS, APPLICATIONS, AND APPROPRIATIONS IN DOWNSTREAM ORDER
DIVISION NO. 1B

| SOURCE LOCATION APPROPRIATOR | CARRIER GAGE | USE | GRANT IN CFS/AF | DATE OF PRIORITY | DOCKET/ APP. NUMBER | ANNOTA. | FT. NT. |
|---|-----------------|-----|-----------------|------------------|---------------------|---------|---------|
| <u>REPUBLICAN RIVER</u> | | | | | | | |
| S: 27 T: 4 R: 25W FURNAS | | | | | | | |
| HOWARD L & LINDA SAYER | PUMP | IR | .70 | 08/20/1954 | A 6630 | | |
| FRENCHMAN-CAMBRIDGE IRRIG DIST | CAMBRIDGE CANAL | IR | 140.91 | 04/03/1946 | A 3869E | | K |
| FRENCHMAN-CAMBRIDGE IRRIG DIST | CAMBRIDGE CANAL | IR | 4.47 | 04/16/1954 | A 6218 | | K |
| <u>ENDERS, STRUNK, HARLAN COUNTY, SWANSON AND HUGH BUTLER LAKE RESERVOIRS</u> | | | | | | | |
| S: 27 T: 4 R: 25W FURNAS | | | | | | | |
| BUREAU OF RECLAMATION | CAMBRIDGE CANAL | SI | | 04/16/1954 | A 6225L | A-3869E | K |
| BUREAU OF RECLAMATION | CAMBRIDGE CANAL | SI | | 04/16/1954 | A 6225L | A-6218 | K |
| <u>REPUBLICAN RIVER</u> | | | | | | | |
| S: 27 T: 4 R: 25W FURNAS | | | | | | | |
| FRENCHMAN-CAMBRIDGE IRRIG DIST | CAMBRIDGE CANAL | IR | 3.11 | 04/30/1957 | A 9479 | | K |
| FRENCHMAN-CAMBRIDGE IRRIG DIST | CAMBRIDGE CANAL | IR | 1.70 | 09/17/1959 | A 9763 | | K |
| FRENCHMAN-CAMBRIDGE IRRIG DIST | CAMBRIDGE CANAL | IR | 5.89 | 03/30/1965 | A 10591 | | K |
| FRENCHMAN-CAMBRIDGE IRRIG DIST | CAMBRIDGE CANAL | IR | 3.43 | 02/09/1967 | A 11041 | | K |
| FRENCHMAN-CAMBRIDGE IRRIG DIST | CAMBRIDGE CANAL | IR | 11.60 | 08/31/1970 | A 12067 | | K |
| FRENCHMAN-CAMBRIDGE IRRIG DIST | CAMBRIDGE CANAL | IR | 3.70 | 04/01/1971 | A 12200 | | K |
| FRENCHMAN-CAMBRIDGE IRRIG DIST | CAMBRIDGE CANAL | IR | 1.39 | 10/15/1974 | A 13228 | | K |
| <u>ENDERS, STRUNK, HARLAN COUNTY, SWANSON AND HUGH BUTLER LAKE RESERVOIRS</u> | | | | | | | |
| S: 27 T: 4 R: 25W FURNAS | | | | | | | |
| BUREAU OF RECLAMATION | CAMBRIDGE CANAL | SI | | 04/06/1976 | A 14159 | A-3869E | |
| BUREAU OF RECLAMATION | CAMBRIDGE CANAL | SI | | 04/06/1976 | A 14159 | A-9479 | |
| BUREAU OF RECLAMATION | CAMBRIDGE CANAL | SI | | 04/06/1976 | A 14159 | A-9763 | |
| BUREAU OF RECLAMATION | CAMBRIDGE CANAL | SI | | 04/06/1976 | A 14159 | A-10591 | K |
| BUREAU OF RECLAMATION | CAMBRIDGE CANAL | SI | | 04/06/1976 | A 14159 | A-11041 | K |
| BUREAU OF RECLAMATION | CAMBRIDGE CANAL | SI | | 04/06/1976 | A 14159 | A-12067 | K |
| BUREAU OF RECLAMATION | CAMBRIDGE CANAL | SI | | 04/06/1976 | A 14159 | A-12200 | K |
| BUREAU OF RECLAMATION | CAMBRIDGE CANAL | SI | | 04/06/1976 | A 14159 | A-13228 | K |
| BUREAU OF RECLAMATION | CAMBRIDGE CANAL | SI | | 04/06/1976 | A 14159 | A-14181 | K |
| <u>REPUBLICAN RIVER</u> | | | | | | | |
| S: 27 T: 4 R: 25W FURNAS | | | | | | | |
| FRENCHMAN-CAMBRIDGE IRRIG DIST | CAMBRIDGE CANAL | IR | 2.30 | 04/15/1976 | A 14181 | | K |
| FRENCHMAN-CAMBRIDGE IRRIG DIST | CAMBRIDGE CANAL | IR | 1.10 | 10/20/1977 | A 15131 | | |
| <u>ENDERS, STRUNK, HARLAN COUNTY, SWANSON AND HUGH BUTLER LAKE RESERVOIRS</u> | | | | | | | |
| S: 27 T: 4 R: 25W FURNAS | | | | | | | |
| BUREAU OF RECLAMATION | CAMBRIDGE CANAL | SI | | 11/07/1977 | A 15137 | A-15131 | |
| <u>REPUBLICAN RIVER</u> | | | | | | | |
| S: 27 T: 4 R: 25W FURNAS | | | | | | | |
| FRENCHMAN-CAMBRIDGE IRRIG DIST | CAMBRIDGE CANAL | IR | 4.29 | 03/25/1981 | A 15804 | | K |
| <u>ENDERS, STRUNK, HARLAN COUNTY, SWANSON AND HUGH BUTLER LAKE RESERVOIRS</u> | | | | | | | |
| S: 27 T: 4 R: 25W FURNAS | | | | | | | |
| BUREAU OF RECLAMATION | CAMBRIDGE CANAL | SI | | 03/27/1981 | A 15814 | A-15804 | K |

SURFACE WATER RIGHTS DATA
CLAIMS, APPLICATIONS, AND APPROPRIATIONS IN DOWNSTREAM ORDER
DIVISION NO. 1B

| SOURCE LOCATION APPROPRIATOR | CARRIER GAGE | USE | GRANT IN CFS/AF | DATE OF PRIORITY | DOCKET/ APP. NUMBER | ANNO. FT. NT. |
|--|------------------------|-----|-----------------|------------------|---------------------|---------------|
| <u>REPUBLICAN RIVER</u> | | | | | | |
| S: 25 T: 4 R: 25W FURNAS HOWARD JOHNSON | PUMP | IR | 3.08 | 01/02/1986 | A 16466 | |
| S: 30 T: 4 R: 24W FURNAS ED PURINTON, JR | PUMP | IR | 2.81 | 09/04/1990 | A 17016 | |
| S: 20 T: 4 R: 24W FURNAS ADAMS CONSTRUCTION COMPANY | PUMP | IR | .50 | 07/25/1984 | A 16316 | K |
| <u>DEER CREEK TRTB. TO</u> | | | | | | |
| S: 36 T: 7 R: 26W FRONTIER BOARD OF EDUCATIONAL LANDS & FUNDS | PUMP | IR | .63 | 10/18/1977 | A 15129 | |
| <u>DEER CREEK</u> | | | | | | |
| S: 19 T: 6 R: 25W FRONTIER REX W & CAROLYN I HOUSER | PUMP | IR | 1.83 | 06/15/1971 | A 12294 | |
| S: 30 T: 6 R: 25W FRONTIER KESTER LAND COMPANY | PUMP | IR | 1.37 | 09/22/1971 | A 12385 | |
| <u>DEER CREEK TRTB. TO</u> | | | | | | |
| S: 11 T: 5 R: 25W FRONTIER DONALD SAYER | SAYER RESERVOIR NO. 2 | ST | 39.50AF | 12/20/1965 | A 10738 | |
| <u>DEER CREEK</u> | | | | | | |
| S: 23 T: 5 R: 25W FRONTIER WILLIAM LEE DETERING | PUMP | IR | .98 | 02/02/1970 | A 11858 | |
| <u>DEER CREEK TRTB. TO</u> | | | | | | |
| S: 12 T: 5 R: 25W FRONTIER DONALD SAYER | SAYER RESERVOIR NO. 3 | ST | 30.70AF | 12/20/1965 | A 10739 | |
| <u>DEER CREEK</u> | | | | | | |
| S: 9 T: 4 R: 24W FURNAS RICHARD LEWIS | PUMP | IR | 1.03 | 02/03/1967 | A 11036 | |
| S: 15 T: 4 R: 24W FURNAS THOMAS G MALINE | PUMP | IR | .06 | 05/25/1972 | A 12643 | |
| <u>REPUBLICAN RIVER TRTB. TO</u> | | | | | | |
| S: 19 T: 4 R: 23W FURNAS WILFRED M SCHUTZ | PUMP | IR | 1.63 | 05/31/1963 | A 10198 | |
| <u>REPUBLICAN RIVER</u> | | | | | | |
| S: 28 T: 4 R: 23W FURNAS VERA F LEWIS | PUMP | IR | .83 | 09/13/1955 | A 8121 | |
| S: 33 T: 4 R: 23W FURNAS LELAND MCCOY | PUMP | IR | .77 | 04/13/1951 | A 4842 | |
| <u>MUDDY CREEK TRTB. TO</u> | | | | | | |
| S: 26 T: 6 R: 24W FRONTIER ROGER MONTER GROUP | MONTER GROUP RESERVOIR | ST | 58.00AF | 05/15/1978 | A 15257 | |
| <u>MUDDY CREEK</u> | | | | | | |
| S: 3 T: 5 R: 24W GOSPER MARCELLUS E GROSS | PUMP | IR | .73 | 03/16/1959 | A 9708 | |
| VAUGHN CROSS | PUMP | IR | .40 | 03/16/1961 | A 9909 | |

See "Use" definitions and footnotes on pages 67 through 72

SURFACE WATER RIGHTS DATA
CLAIMS, APPLICATIONS, AND APPROPRIATIONS IN DOWNSTREAM ORDER
DIVISION NO. 1B

| SOURCE LOCATION APPROPRIATOR | CARRIER GAGE | USE | GRANT IN CFS/AF | DATE OF PRIORITY | DOCKET/ APP. NUMBER | ANNOA. FT. NT. |
|---|-----------------------------|-----|-----------------------|------------------------|---------------------------|-------------------|
| <u>MUDDY CREEK</u> | | | | | | |
| S: 10 T: 5 R: 24W GOSPER ROBERT D GROSS | PUMP | IR | .77 | 05/27/1974 | A 13038 | |
| S: 11 T: 5 R: 24W GOSPER CLARENCE W HELMS ET AL | PUMP | IR | 1.20 | 07/23/1974 | A 13095 | |
| S: 30 T: 5 R: 24W GOSPER H & H FARM COMPANY | PUMP | IR | 1.04 | 04/10/1990 | A 16974 | K |
| <u>MUDDY CREEK, EAST BRANCH, TRIB TO</u> | | | | | | |
| S: 33 T: 7 R: 23W GOSPER TIMOTHY A & SUSAN L ROWE | FADER-STEWART RESERVOIR | ST | 20.62AF | 03/22/1963 | A 10164 | |
| S: 28 T: 6 R: 23W GOSPER ALLEN J ROBINSON | ROBINSON RESERVOIR | ST | 21.10AF | 04/06/1979 | A 15445 | |
| <u>ROBINSON RESERVOIR</u> | | | | | | |
| S: 28 T: 6 R: 23W GOSPER ALLEN J ROBINSON | PUMP | SO | | 04/06/1979 | A 15446 | |
| <u>MUDDY CREEK</u> | | | | | | |
| S: 7 T: 4 R: 23W FURNAS ROBERT H HAUSSLER | PUMP | IR | .09 | 04/14/1954 | A 6181 | |
| S: 17 T: 4 R: 23W FURNAS FRED HOFFMAN | PUMP | IR | .33 | 02/09/1927 | A 1898A | K |
| DURNER LAND & CATTLE FRED HOFFMAN | PUMP | IR | .40 | 02/09/1927 | A 1898B | |
| | PUMP | IR | .24 | 03/13/1953 | A 5204 | # |
| S: 27 T: 4 R: 23W FURNAS KENNETH E CARPENTER ESTATE | MUDDY CREEK AT ARAPAHOE, NE | | | | | |
| PUMP | IR | .23 | 03/10/1956 | A 8408 | | |
| <u>ELK CREEK</u> | | | | | | |
| S: 11 T: 4 R: 23W FURNAS DAVID W & CHRISTINE F URBOM | PUMP | IR | .10 | 08/13/1913 | A 1315 | K |
| ROMA PEARSON | PUMP | IR | .53 | 03/23/1990 | A 16960 | |
| S: 23 T: 4 R: 23W FURNAS RONALD D & KATHY M MORSE | PUMP | IR | .21 | 12/27/1962 | A 10133 | |
| <u>DRY CREEK, TRIB TO</u> | | | | | | |
| S: 21 T: 4 R: 22W FURNAS RUSSEL D PAINE | PAINE RESERVOIR | ST | 420.00AF | 04/18/1940 | A 3138 | |
| <u>REPUBLICAN RIVER, TRIB TO</u> | | | | | | |
| S: 4 T: 3 R: 22W FURNAS IHLLING L CARSKADON | BROEKER RESERVOIR | ST | 122.00AF | 12/10/1940 | A 3349 | |
| <u>BROEKER RESERVOIR</u> | | | | | | |
| S: 4 T: 3 R: 22W FURNAS IHLLING L CARSKADON | BROEKER CANAL | SO | | 12/10/1940 | A 3535 | |
| <u>REPUBLICAN RIVER, TRIB TO</u> | | | | | | |
| S: 3 T: 3 R: 22W FURNAS R & A CHRISTENSEN FARMS | LUEKING RESERVOIR | ST | 234.00AF | 02/28/1940 | A 3098 | |

SURFACE WATER RIGHTS DATA
CLAIMS, APPLICATIONS, AND APPROPRIATIONS IN DOWNSTREAM ORDER
DIVISION NO. 1B

| SOURCE LOCATION APPROPRIATOR | CARRIER GAGE | USE | GRANT IN CFS/AF | DATE OF PRIORITY | DOCKET/ APP. NUMBER | ANNOA. FT. NT. |
|--|-----------------|-----|-----------------------|------------------------|---------------------------|----------------------|
| <u>LUEKING RESERVOIR</u> S: 3 T: 3 R: 22W FURNAS R & A CHRISTENSEN FARMS | LUEKING CANAL | SO | | 02/28/1940 | A 3929 | |
| <u>REPUBLICAN RIVER</u> S: 1 T: 3 R: 22W FURNAS | PUMP | IR | .33 | 04/22/1955 | A 7323 | |
| BERNARD LUEKING BERNARD LUEKING | PUMP | IR | .62 | 04/12/1957 | A 9443 | |
| <u>ASKEY LAKE, TRTB. TO REPUBLICAN RIVER</u> S: 5 T: 3 R: 21W FURNAS | PUMP | IR | .07 | 01/04/1930 | A 2120 | K |
| GLENN L & ALTA M PLEAS <u>TURKEY CREEK, EAST BRANCH</u> S: 19 T: 6 R: 21W GOSPER | PUMP | IR | .29 | 07/05/1979 | A 15514 | K |
| CRAIG FORSTER <u>TURKEY CREEK</u> S: 13 T: 5 R: 22W GOSPER | PUMP | IR | .52 | 08/02/1989 | A 16859 | |
| MAXINE HEMELSTRAUD S: 2 T: 4 R: 22W FURNAS | PUMP | IR | .43 | 04/06/1954 | A 6164 | |
| DOYLE F DAWSON S: 12 T: 4 R: 22W FURNAS | PUMP | IR | .92 | 10/03/1974 | A 13217 | |
| LORAN JR FISHER LORAN JR FISHER | PUMP | IR | .63 | 04/01/1963 | A 10166 | |
| S: 13 T: 4 R: 22W FURNAS LORAN JR FISHER LORAN JR FISHER | PUMP | IR | .05 | 03/16/1951 | A 4822 | |
| LORAN JR FISHER LORAN JR FISHER TROY R BAILY | PUMP | IR | .18 | 06/18/1954 | A 6367 | |
| | PUMP | IR | .45 | 11/28/1952 | A 5090 | # |
| <u>REPUBLICAN RIVER, TRTB. TO</u> S: 19 T: 5 R: 20W PHELPS | PUMP | IR | 1.71 | 08/10/1979 | A 15546 | |
| ROBERT L & ADA C HINSON <u>CROW RESERVOIR</u> S: 19 T: 3 R: 20W HARLAN | CROW CANAL | SO | | 11/20/1940 | A 3548 | |
| CLARK CROW <u>REPUBLICAN RIVER, TRTB. TO</u> S: 19 T: 3 R: 20W HARLAN | CROW RESERVOIR | ST | 99.00AF | 11/20/1940 | A 3333 | |
| CLARK CROW <u>REPUBLICAN RIVER</u> S: 27 T: 3 R: 20W HARLAN | PUMP | IR | 3.80 | 03/04/1971 | A 12178 | |
| MARJORIE L BOSE GEORGE R & MARY A RUNCK | PUMP | IR | 1.99 | 09/18/1928 | A 2029 | K |
| <u>NISSEN PIT NO. 2</u> S: 21 T: 3 R: 20W HARLAN | PUMP | IR | .57 | 04/23/1964 | A 10355 | |
| LEROY JOHNSON | | | | | | |

SURFACE WATER RIGHTS DATA
CLAIMS, APPLICATIONS, AND APPROPRIATIONS IN DOWNSTREAM ORDER
DIVISION NO. 1B

| SOURCE LOCATION APPROPRIATOR | CARRIER GAGE | USE | GRANT IN CFS/AF | DATE OF PRIORITY | DOCKET/ APP. NUMBER | ANNOA. FT. NT. |
|--|-----------------------|-----|-----------------------|------------------------|---------------------------|-------------------|
| <u>NISSEN PIT NO. 3</u> | | | | | | |
| S: 21 T: 3 R: 20W HARLAN LEROY JOHNSON | PUMP | IR | .28 | 04/23/1964 | A 10356 | |
| <u>SPRING CREEK</u> | | | | | | |
| S: 21 T: 5 R: 20W PHELPS LUEKING BROS, INC | PUMP | IR | .75 | 09/28/1971 | A 12389 | |
| S: 28 T: 5 R: 20W PHELPS ARZETTA B MCCLUMBERS | PUMP | IR | 2.18 | 05/25/1965 | A 10632 | |
| S: 9 T: 4 R: 20W HARLAN R DOUGLAS YORK | PUMP | IR | 1.19 | 08/15/1973 | A 12921 | |
| <u>FLM CREEK TRIB. TO</u> | | | | | | |
| S: 36 T: 6 R: 20W PHELPS MARILYN WEIMAN | AREHART BROTHERS RES. | ST | 20.40AF | 06/24/1994 | A 17381 | |
| <u>SPRING CREEK</u> | | | | | | |
| S: 21 T: 4 R: 20W HARLAN ARNOLD SCHOEN | PUMP | IR | .55 | 02/28/1967 | A 11052 | |
| S: 3 T: 3 R: 20W HARLAN MARLENE LUEKING | PUMP | IR | 1.29 | 04/19/1961 | A 9928 | |
| S: 15 T: 3 R: 20W HARLAN LEROY & LYNETTE BROWN | PUMP | IR | .08 | 06/09/1943 | A 3617 | |
| <u>FOSTER CREEK</u> | | | | | | |
| S: 23 T: 3 R: 20W HARLAN FOSTER CREEK FARMS, INC | PUMP | IR | .71 | 02/13/1976 | A 14022 | |
| S: 26 T: 3 R: 20W HARLAN BOSE FARM CORP. | PUMP | IR | .19 | 06/05/1952 | A 4971 | |
| <u>REPUBLICAN RIVER</u> | | | | | | |
| S: 35 T: 3 R: 20W HARLAN DEAN A BOSE ET AL | PUMP | IR | 1.58 | 04/21/1975 | A 13561 | |
| S: 36 T: 3 R: 20W HARLAN LARRY E & JOANE M OLSON | PUMP | IR | 1.00 | 08/05/1943 | A 3629 | |
| <u>SCHOOL CREEK</u> | | | | | | |
| S: 24 T: 3 R: 20W HARLAN WALLACE & ORTHA BROEKER | PUMP | IR | .17 | 09/03/1952 | A 5021 | |
| <u>REPUBLICAN RIVER</u> | | | | | | |
| S: 31 T: 3 R: 19W HARLAN JESSIE F LENNEMANN | PUMP | IR | 1.08 | 01/04/1961 | A 9878 | |
| S: 6 T: 2 R: 19W HARLAN MURDOCH ENTERPRISES, INC. | PUMP | IR | 1.93 | 04/23/1981 | A 15852 | |
| S: 7 T: 2 R: 19W HARLAN MURDOCH ENTERPRISES, INC. | PUMP | IR | 2.09 | 08/03/1961 | A 9964 | |
| GERALD W DAKE FAMILY TRUST | PUMP | IR | 1.49 | 09/11/1959 | A 9761 | T-116 |
| GERALD L & JAMES A DAKE | PUMP | IR | 3.96 | 12/30/1988 | A 16730 | |
| BOSE BROS, INC | PUMP | IR | 4.49 | 02/05/1971 | A 12151 | K |

SURFACE WATER RIGHTS DATA
CLAIMS, APPLICATIONS, AND APPROPRIATIONS IN DOWNSTREAM ORDER
DIVISION NO. 18

| SOURCE LOCATION APPROPRIATOR | CARRIER GAGE | USE | GRANT IN CFS/AF | DATE OF PRIORITY | DOCKET/ APP. NUMBER | ANNO. FT. NT. |
|---|-------------------------------|-----|-----------------------|------------------------|---------------------------|------------------|
| <u>REPUBLICAN RIVER TRIB. TO</u> | | | | | | |
| S: 1 T: 2 R: 20W HARLAN OPAL J BASSETT | PUMP | IR | .25 | 03/03/1947 | A 4042 | |
| <u>REPUBLICAN RIVER</u> | | | | | | |
| S: 18 T: 2 R: 19W HARLAN GORDON STOELTING & SONS | PUMP | IR | .55 | 07/16/1981 | A 15939 | |
| LEE & CRAIG BOSE | PUMP | IR | .67 | 12/31/1951 | A 4924 | |
| LEE & CRAIG BOSE | PUMP | IR | .81 | 01/13/1949 | A 4421 | # |
| REPUBLICAN RIVER NEAR ORLEANS, NE | | | | | | |
| S: 19 T: 2 R: 19W HARLAN L J BOSE | PUMP | IR | .43 | 05/29/1964 | A 10377 | |
| GERALD A WIEDEL | PUMP | IR | 1.94 | 11/30/1948 | A 4387 | |
| S: 20 T: 2 R: 19W HARLAN STOELTING & STOELTING | PUMP | IR | .89 | 06/08/1978 | A 15273 | |
| S: 19 T: 2 R: 19W HARLAN GERALD A WIEDEL | PUMP | IR | .55 | 06/21/1979 | A 15498 | |
| S: 21 T: 2 R: 19W HARLAN KERN L PORTER | PUMP | IR | .87 | 01/27/1984 | A 16265 | |
| <u>MILROSE CREEK</u> | | | | | | |
| S: 27 T: 4 R: 19W HARLAN M G PARTNERSHIP | CARTER-DAVID RESERVOIR | ST | 12.10AF | 09/19/1973 | A 12945 | |
| S: 34 T: 4 R: 19W HARLAN M G PARTNERSHIP | MILROSE-DAVID RES. NO. 2 | ST | 16.20AF | 11/15/1974 | A 13275 | |
| <u>SAPPA CREEK</u> | | | | | | |
| S: 35 T: 1 R: 24W FURNAS HELEN STEVENSON | PUMP | IR | .74 | 10/03/1955 | A 8213 | |
| S: 36 T: 1 R: 24W FURNAS W DEAN WILLEY | PUMP | IR | .38 | 06/02/1954 | A 6355 | |
| W DEAN WILLEY | PUMP | IR | 2.80 | 10/23/1961 | A 9990 | |
| S: 30 T: 1 R: 23W FURNAS HELEN STEVENSON | PUMP | IR | 2.67 | 04/19/1962 | A 10045 | |
| HELEN STEVENSON | PUMP | IR | 1.14 | 04/27/1962 | A 10053 | |
| S: 25 T: 1 R: 24W FURNAS EDGAR BLICKENSTAFF | PUMP | IR | 2.50 | 08/04/1960 | A 9848 | |
| S: 30 T: 1 R: 23W FURNAS EDGAR BLICKENSTAFF | PUMP | IR | 1.08 | 12/12/1949 | A 4550 | |
| S: 19 T: 1 R: 23W FURNAS B & W FARMS | PUMP | IR | 2.31 | 06/15/1960 | A 9830 | |
| <u>SAPPA CREEK TRIB. TO</u> | | | | | | |
| S: 33 T: 1 R: 23W FURNAS FURNAS COUNTY COMMISSIONERS | DENZEL-LOFGREEN GROUP RES. | ST | 30.60AF | 05/01/1981 | A 15862 | |

SURFACE WATER RIGHTS DATA
CLAIMS, APPLICATIONS, AND APPROPRIATIONS IN DOWNSTREAM ORDER
DIVISION NO. 1B

| SOURCE LOCATION APPROPRIATOR | CARRIER GAGE | USE | GRANT IN CFS/AF | DATE OF PRIORITY | DOCKET/ APP. NUMBER | ANNO. FT. NT. |
|---|-----------------|-----|-----------------------|------------------------|---------------------------|------------------|
| <u>SAPPA CREEK</u> | | | | | | |
| S: 17 T: 1 R: 22W FURNAS WILBUR THOMAS | PUMP | IR | 2.60 | 09/23/1964 | A 10447 | |
| S: 15 T: 1 R: 22W FURNAS BELVA ASPEDON-CLARK | PUMP | IR | 1.24 | 03/08/1966 | A 10789 | |
| S: 10 T: 1 R: 22W FURNAS ERVIN & SHIRLEY VOLGAMORE | PUMP | IR | .28 | 05/04/1942 | A 3564 | |
| S: 11 T: 1 R: 22W FURNAS ARLYN LAMBERT | PUMP | IR | .46 | 01/14/1965 | A 10513 | |
| S: 13 T: 1 R: 22W FURNAS CAROL R & WALTER R PORTER | PUMP | IR | 1.10 | 03/31/1954 | A 6156 | |
| S: 12 T: 1 R: 22W FURNAS EUGENE CLASON | PUMP | IR | .16 | 09/11/1946 | A 3957 | |
| EUGENE CLASON | PUMP | IR | .42 | 08/29/1953 | A 5519 | |
| S: 7 T: 1 R: 21W FURNAS FORREST FLODINE | PUMP | IR | .34 | 09/03/1952 | A 5020 | |
| FORREST FLODINE | PUMP | IR | .23 | 07/23/1948 | A 4310 | |
| S: 5 T: 1 R: 21W FURNAS JAY DEE WOLZEN | PUMP | IR | 2.11 | 02/03/1958 | A 9588 | |
| S: 34 T: 2 R: 21W FURNAS DAREL D & MARY H PERKINS | PUMP | IR | 1.22 | 09/21/1940 | A 3271 | |
| DAREL D & MARY H PERKINS | PUMP | IR | .77 | 11/26/1948 | A 4376 | |
| S: 35 T: 2 R: 21W FURNAS WALTER GERD ESTATE | PUMP | IR | .13 | 02/26/1940 | A 3095 | |
| <u>SAPPA CREEK, TRIB. TO</u> | | | | | | |
| S: 34 T: 2 R: 21W FURNAS BLEES & HAROLD | GERD RESERVOIR | ST | 54.00AF | 02/29/1940 | A 3099 | |
| <u>GERD RESERVOIR</u> | | | | | | |
| S: 34 T: 2 R: 21W FURNAS BLEES & HAROLD | PUMP | SO | | 02/29/1940 | A 3485 | |
| <u>SAPPA CREEK</u> | | | | | | |
| S: 35 T: 2 R: 21W FURNAS WALTER GERD ESTATE | PUMP | IR | 1.00 | 04/16/1969 | A 11687 | |
| EVERETT SCHLUNTZ | PUMP | IR | .55 | 08/23/1945 | A 3852 | |
| S: 36 T: 2 R: 21W FURNAS GERALD SCHLUNTZ | PUMP | IR | 3.98 | 04/13/1989 | A 16774 | K |
| S: 35 T: 2 R: 21W FURNAS EVERETT SCHLUNTZ | PUMP | IR | .39 | 10/27/1948 | A 4354 | |
| S: 25 T: 2 R: 21W FURNAS GERALD SCHLUNTZ | PUMP | IR | 1.91 | 04/13/1989 | A 16773 | # |
| <u>BEAVER CREEK</u> | | | | | | |
| S: 32 T: 1 R: 28W RED WILLOW NORRIS E & JOYCE WEYENETH | PUMP | IR | .72 | 12/14/1956 | A 9038 | |

SURFACE WATER RIGHTS DATA
CLAIMS, APPLICATIONS, AND APPROPRIATIONS IN DOWNSTREAM ORDER
DIVISION NO. 1B

| SOURCE LOCATION APPROPRIATOR | CARRIER GAGE | USE | GRANT IN CFS/AF | DATE OF PRIORITY | DOCKET/ APP. NUMBER | ANNTA. FT. NT. |
|--------------------------------|----------------------------------|-----|-----------------|------------------|---------------------|----------------|
| <u>BEAVER CREEK</u> | | | | | | |
| S: 24 T: 1 R: 28W RED WILLOW | | | | | | |
| JOHN E GALLATIN | PUMP | IR | .88 | 10/08/1937 | A 2796 | |
| MARVIN & SHIRLEY COPENBARGER | PUMP | IR | .71 | 04/01/1938 | A 2857 | |
| S: 14 T: 1 R: 27W RED WILLOW | | | | | | |
| MELVIN E & JOYCE NICHOLSON | PUMP | IR | 2.75 | 01/19/1953 | A 5134 | |
| S: 10 T: 1 R: 26W RED WILLOW | | | | | | |
| LOMAX GOLDEN ACRES, INC | PUMP | IR | 2.13 | 03/13/1963 | A 10157 | |
| S: 11 T: 1 R: 26W RED WILLOW | | | | | | |
| MORRIS BROTHERS FARMS | PUMP | IR | .64 | 05/10/1939 | A 2920 | |
| MORRIS BROTHERS FARMS | PUMP | IR | .30 | 05/22/1962 | A 10062 | |
| S: 31 T: 2 R: 25W FURNAS | | | | | | |
| GLENN LEMASTER | PUMP | IR | 1.53 | 03/31/1958 | A 9610 | |
| S: 34 T: 2 R: 25W FURNAS | | | | | | |
| DAVID L RUF | PUMP | IR | 2.94 | 06/08/1971 | A 12293 | |
| S: 26 T: 2 R: 24W FURNAS | | | | | | |
| CHRISTENSEN& CHRISTENSEN, ETAL | PUMP | IR | 2.27 | 08/10/1960 | A 9852 | |
| S: 24 T: 2 R: 24W FURNAS | | | | | | |
| HIP C L C FARMS PARTNERS | PUMP | IR | .79 | 11/09/1966 | A 10977 | |
| RICHARD A & DOROTHY BRUENING | PUMP | IR | .31 | 05/02/1955 | A 7433 | |
| S: 21 T: 2 R: 23W FURNAS | | | | | | |
| RUTH A BECKER | PUMP | IR | .70 | 09/15/1941 | A 3505 | # |
| S: 23 T: 2 R: 23W FURNAS | | | | | | |
| WARREN G LUSH | PUMP | IR | 1.90 | 08/01/1963 | A 10230 | |
| S: 24 T: 2 R: 23W FURNAS | | | | | | |
| JON C & MARY YOUNGQUIST | PUMP | IR | .41 | 05/02/1956 | A 8531 | |
| S: 13 T: 2 R: 23W FURNAS | | | | | | |
| VANMATRE FARMS, INC | PUMP | IR | .34 | 03/30/1960 | A 9807 | |
| JAMES C VANMATRE | PUMP | IR | .96 | 01/10/1941 | A 3366 | |
| S: 18 T: 2 R: 22W FURNAS | | | | | | |
| FARRELL & BARBARA BATES | PUMP | IR | .33 | 04/12/1968 | A 11395 | |
| <u>BEAVER CREEK, TRIB. TO</u> | | | | | | |
| S: 12 T: 2 R: 23W FURNAS | | | | | | |
| WARD C BUNDY | GAREY RESERVOIR | ST | 57.00AF | 10/14/1939 | A 2986 | |
| <u>GAREY RESERVOIR</u> | | | | | | |
| S: 12 T: 2 R: 23W FURNAS | | | | | | |
| WARD C BUNDY | GAREY CANAL | SO | | 10/14/1939 | A 3483 | |
| <u>BEAVER CREEK, TRIB. TO</u> | | | | | | |
| S: 7 T: 2 R: 22W FURNAS | | | | | | |
| FURNAS COUNTY COMMISSIONERS | VAN CLEAVE RESERVOIR | ST | 126.00AF | 05/31/1945 | A 3836 | |
| <u>VAN CLEAVE RESERVOIR</u> | | | | | | |
| S: 7 T: 2 R: 22W FURNAS | | | | | | |
| FURNAS COUNTY COMMISSIONERS | FURNAS COUNTY COMMISSIONER CANAL | SO | | 05/31/1945 | A 3885 | |

See "Use" definitions and footnotes on pages 67 through 72

SURFACE WATER RIGHTS DATA
CLAIMS, APPLICATIONS, AND APPROPRIATIONS IN DOWNSTREAM ORDER
DIVISION NO. 1B

| SOURCE LOCATION APPROPRIATOR | CARRIER GAGE | USE | GRANT IN CFS/AF | DATE OF PRIORITY | DOCKET/ APP. NUMBER | ANNOA. FT. NT. |
|--|-------------------------|-----|-----------------------|------------------------|---------------------------|-------------------|
| <u>BEAVER CREEK</u> | | | | | | |
| S: 20 T: 2 R: 22W FURNAS NEAL L & KAREN CHRISTENSEN | PUMP | IR | 1.63 | 03/07/1967 | A 11064 | |
| S: 15 T: 2 R: 22W FURNAS JERRY D & ARVIDA L WARNER | PUMP | IR | 3.27 | 04/29/1963 | A 10182 | |
| BECKER FARMS INC | PUMP | IR | .77 | 08/15/1942 | A 3582 | |
| BECKER FARMS INC | PUMP | IR | .45 | 03/31/1954 | A 6157 | |
| <u>BEAVER CREEK, TRIB. TO</u> | | | | | | |
| S: 22 T: 2 R: 22W FURNAS PAUL W SMITH | CAMPBELL RESERVOIR | ST | 161.50AF | 07/23/1941 | A 3459 | |
| <u>CAMPBELL RESERVOIR</u> | | | | | | |
| S: 22 T: 2 R: 22W FURNAS PAUL W SMITH | CAMPBELL CANAL | SO | | 07/23/1941 | A 3460 | |
| <u>BEAVER CREEK</u> | | | | | | |
| S: 7 T: 2 R: 21W FURNAS DENNIS K HUNT | PUMP | IR | .33 | 12/04/1952 | A 5095 | |
| S: 10 T: 2 R: 21W FURNAS BRENT SCHLUNTZ | PUMP | IR | 2.23 | 04/12/1989 | A 16770 | |
| S: 23 T: 2 R: 21W FURNAS DUANE E JOHNSON | PUMP | DO | .01 | 05/08/1989 | A 16797 | |
| <u>SAPPA CREEK</u> | | | | | | |
| S: 19 T: 2 R: 20W HARLAN LLOYD A & LOIS FLODINE | PUMP | IR | .94 | 09/09/1926 | A 1855 | |
| MARGARET SMITH | PUMP | IR | .60 | 05/04/1940 | A 3148 | |
| LAWRENCE E EHRKE | PUMP | IR | 2.14 | 05/06/1963 | A 10187 | |
| S: 20 T: 2 R: 20W HARLAN DEAN LANS | PUMP | IR | .56 | 04/19/1988 | A 16637 | |
| DEAN LANS | PUMP | IR | .99 | 01/28/1969 | A 11627 | |
| S: 21 T: 2 R: 20W HARLAN RALPH J LUBECK | PUMP | IR | 1.29 | 05/15/1967 | A 11139 | |
| <u>TWIN CREEK</u> | | | | | | |
| S: 28 T: 2 R: 20W HARLAN LLOYD E EHRKE | EHRKE RESERVOIRS 1 & 2 | ST | 50.00AF | 05/23/1972 | A 12634 | |
| <u>EHRKE RESERVOIRS 1 AND 2</u> | | | | | | |
| S: 28 T: 2 R: 20W HARLAN LLOYD E EHRKE | PUMPS | SO | | 05/28/1972 | A 12635 | |
| <u>SAPPA CREEK</u> | | | | | | |
| S: 21 T: 2 R: 20W HARLAN KENNETH E BANTAM | PUMP | IR | 2.58 | 03/16/1966 | A 10803 | |
| LOTTIE BLICKENSTAFF | PUMP | IR | 1.03 | 11/05/1940 | A 3324 | |
| <u>SAPPA CREEK, TRIB. TO</u> | | | | | | |
| S: 9 T: 2 R: 20W HARLAN LOWER REPUBLICAN NRD | DETENTION RESERVOIR 2-A | ST | 70.41AF | 07/20/1967 | A 11202 | |

K

SURFACE WATER RIGHTS DATA
CLAIMS, APPLICATIONS, AND APPROPRIATIONS IN DOWNSTREAM ORDER
DIVISION NO. 18

| SOURCE LOCATION APPROPRIATOR | CARRIER GAGE | USE | GRANT IN CFS/AF | DATE OF PRIORITY | DOCKET/ APP. NUMBER | ANNOA. FT. NT. |
|---|---|----------------------------|-----------------------------------|--|--|-------------------|
| <u>SAPPA CREEK TRIB. TO</u> S: 8 T: 2 R: 20W HARLAN LOWER REPUBLICAN NRD | DETENTION RESERVOIR 3-A | ST | 43.40AF | 07/20/1967 | A 11203 | |
| <u>SAPPA CREEK</u> S: 22 T: 2 R: 20W HARLAN KENNETH E BANTAM HORWART & HORWART | PUMP PUMP | IR IR | .61 .76 | 02/18/1953 08/01/1939 | A 5173 A 2945 | # |
| S: 23 T: 2 R: 20W HARLAN JOHN C LUBECK | PUMP | IR | .46 | 08/14/1939 | A 2951 | |
| S: 24 T: 2 R: 20W HARLAN CLARENCE DAKE CLARENCE DAKE CLARENCE DAKE ALVIN D & DARLENE C JOHNSON CLARENCE DAKE | PUMP PUMP PUMP PUMP PUMP | IR IR IR IR IR | .57 1.35 .13 1.09 .85 | 07/30/1952 03/15/1967 02/25/1971 05/23/1934 07/05/1944 | A 5000 A 11074 A 12168 A 2385 A 3742 | |
| S: 30 T: 2 R: 19W HARLAN YOUNGQUIST FARMS, INC | PUMP | IR | .75 | 07/08/1950 | A 4721 | |
| <u>ELAG CREEK</u> S: 15 T: 2 R: 19W HARLAN FLAG CREEK RANCH INC | PUMP | IR | .82 | 10/01/1962 | A 10109 | |
| S: 22 T: 2 R: 19W HARLAN MERLE E DAVENPORT | PUMP | IR | .09 | 07/05/1944 | A 3741 | |
| <u>REPUBLICAN RIVER TRIB. TO</u> S: 2 T: 1 R: 19W HARLAN ROBERT HAEKER | HAEKER LAKE | ST | 105.00AF | 08/30/1946 | A 3950 | |
| S: 29 T: 2 R: 18W HARLAN CURTIS E PFEIL | PUMP | IR | .21 | 06/27/1988 | A 16671 | |
| S: 32 T: 2 R: 18W HARLAN ALMA GOLF COURSE | PUMP | IR | .75 | 07/06/1984 | A 16309 | |
| <u>COOK CREEK</u> S: 28 T: 2 R: 18W HARLAN VERNE ANTHONY & KERI K ANDERSON | PUMP | IR | .36 | 04/13/1972 | A 12589 | |
| <u>METHODIST CREEK</u> S: 25 T: 2 R: 18W HARLAN ELVIRA L SULLIVAN | PUMP PARITIE DOG CREEK NEAR WOODRUFF, KS | IR IR | .91 | 06/18/1963 | A 10206 | # |
| <u>PRAIRIE DOG CREEK</u> S: 36 T: 1 R: 19W HARLAN GARY W CHRISTENSEN | PUMP | IR | .46 | 12/30/1966 | A 11007 | K |
| S: 31 T: 1 R: 18W HARLAN WOLF FARMS, INC | PUMP | IR | 1.24 | 07/16/1955 | A 7784 | |

SURFACE WATER RIGHTS DATA
CLAIMS, APPLICATIONS, AND APPROPRIATIONS IN DOWNSTREAM ORDER
DIVISION NO. 1B

| SOURCE LOCATION APPROPRIATOR | CARRIER GAGE | USE | GRANT IN CFS/AF | DATE OF PRIORITY | DOCKET/ APP. NUMBER | ANNOA. FT. NT. |
|--|--|----------|----------------------|--------------------------|---------------------|----------------|
| <u>PRAIRIE DOG CREEK TRIB TO</u> S: 31 T: 1 R: 18W HARLAN DEAN & CLARENCE WOLF | WOLF RESERVOIR NO. 1 | ST | 101.00AF | 03/22/1952 | A 4951 | |
| <u>PRAIRIE DOG CREEK</u> S: 31 T: 1 R: 18W HARLAN WOLF FARMS, INC | PUMP | IR | .44 | 11/06/1939 | A 3010 | |
| S: 32 T: 1 R: 18W HARLAN KEITH KAUK | PUMP | IR | .29 | 08/07/1939 | A 2948 | |
| <u>PRAIRIE DOG CREEK TRIB TO</u> S: 29 T: 1 R: 18W HARLAN KEITH KAUK | PUMP | IR | .22 | 12/12/1939 | A 3047 | |
| <u>REPUBLICAN RIVER</u> S: 11 T: 1 R: 17W HARLAN BUREAU OF RECLAMATION | HARLAN COUNTY RESERVOIR HARLAN COUNTY LAKE NEAR FRANKLIN CANAL | ST IR | 350000.00AF 35.87 | 01/26/1948 04/03/1946 | A 4190 A 2691A | # |
| BOSTWICK IRRIGATION DISTRICT | FRANKLIN CANAL | IR | 31.23 | 04/03/1946 | A 2691BR | P-325T200K |
| BOSTWICK IRRIGATION DISTRICT | FRANKLIN CANAL | IR | 15.43 | 02/26/1948 | A 4216 | T-169 K |
| BOSTWICK IRRIGATION DISTRICT | FRANKLIN CANAL | IR | 1.20 | 04/16/1954 | A 6221 | K |
| <u>ENDERS, STRUNK, HARLAN COUNTY, SWANSON AND HUGH BUTLER LAKE RESERVOIRS</u> S: 11 T: 1 R: 17W HARLAN BUREAU OF RECLAMATION | FRANKLIN CANAL | SI | | 04/16/1954 | A 62250 | A-2691A K |
| BUREAU OF RECLAMATION | FRANKLIN CANAL | SI | | 04/16/1954 | A 62250 | A-2691BR K |
| BUREAU OF RECLAMATION | FRANKLIN CANAL | SI | | 04/16/1954 | A 62250 | A-4216 K |
| BUREAU OF RECLAMATION | FRANKLIN CANAL | SI | | 04/16/1954 | A 62250 | A-6221 K |
| <u>REPUBLICAN RIVER</u> S: 11 T: 1 R: 17W HARLAN BOSTWICK IRRIGATION DISTRICT | FRANKLIN CANAL | IR | 1.21 | 11/21/1955 | A 8259 | K |
| BOSTWICK IRRIGATION DISTRICT | FRANKLIN CANAL | IR | .76 | 05/21/1958 | A 9623 | K |
| BOSTWICK IRRIGATION DISTRICT | FRANKLIN CANAL | IR | .26 | 04/24/1959 | A 9724 | K |
| BOSTWICK IRRIGATION DISTRICT | FRANKLIN CANAL | IR | 4.13 | 10/06/1966 | A 10964 | K |
| BOSTWICK IRRIGATION DISTRICT | FRANKLIN CANAL | IR | 1.47 | 01/23/1973 | A 12796 | K |
| <u>ENDERS, STRUNK, HARLAN COUNTY, SWANSON AND HUGH BUTLER LAKE RESERVOIRS</u> S: 11 T: 1 R: 17W HARLAN BUREAU OF RECLAMATION | FRANKLIN CANAL | SI | | 11/13/1974 | A 13268 | A-8259 |
| BUREAU OF RECLAMATION | FRANKLIN CANAL | SI | | 11/13/1974 | A 13268 | A-9623 |
| BUREAU OF RECLAMATION | FRANKLIN CANAL | SI | | 11/13/1974 | A 13268 | A-9724 |
| BUREAU OF RECLAMATION | FRANKLIN CANAL | SI | | 11/13/1974 | A 13268 | A-10964 K |
| BUREAU OF RECLAMATION | FRANKLIN CANAL | SI | | 11/13/1974 | A 13268 | A-12796 K |
| <u>REPUBLICAN RIVER</u> S: 11 T: 1 R: 17W HARLAN BOSTWICK IRRIGATION DISTRICT | FRANKLIN CANAL | IR | .30 | 04/07/1976 | A 14162 | |

SURFACE WATER RIGHTS DATA
CLAIMS, APPLICATIONS, AND APPROPRIATIONS IN DOWNSTREAM ORDER
DIVISION NO. 1B

| SOURCE LOCATION APPROPRIATOR | CARRIER GAGE | USE | GRANT IN CFS/AF | DATE OF PRIORITY | DOCKET/ APP. NUMBER | ANNOA. FT. NT. |
|---|-----------------|-----|-----------------------|------------------------|---------------------------|-------------------|
| <u>ENDERS, STRUNK, HARLAN COUNTY, SWANSON AND HUGH BUTLER LAKE RESERVOIRS</u> | | | | | | |
| S: 11 T: 1 R: 17W HARLAN BUREAU OF RECLAMATION | FRANKLIN CANAL | SI | | 04/07/1976 | A 14163 | A-14162 |
| <u>REPUBLICAN RIVER</u> | | | | | | |
| S: 11 T: 1 R: 17W HARLAN BOSTWICK IRRIGATION DISTRICT | FRANKLIN CANAL | IR | .81 | 06/11/1979 | A 15488 | |
| <u>ENDERS, STRUNK, HARLAN COUNTY, SWANSON AND HUGH BUTLER LAKE RESERVOIRS</u> | | | | | | |
| S: 11 T: 1 R: 17W HARLAN BUREAU OF RECLAMATION | FRANKLIN CANAL | SI | | 07/11/1979 | A 15518 | A-15488 |
| <u>REPUBLICAN RIVER</u> | | | | | | |
| S: 11 T: 1 R: 17W HARLAN BOSTWICK IRRIGATION DISTRICT | FRANKLIN CANAL | IR | 1.44 | 05/05/1982 | A 16099 | |
| <u>ENDERS, STRUNK, HARLAN COUNTY, SWANSON AND HUGH BUTLER LAKE RESERVOIRS</u> | | | | | | |
| S: 11 T: 1 R: 17W WEBSTER BUREAU OF RECLAMATION | FRANKLIN CANAL | SI | | 05/20/1982 | A 16108 | A-16099 |
| <u>REPUBLICAN RIVER</u> | | | | | | |
| S: 11 T: 1 R: 17W HARLAN BOSTWICK IRRIGATION DISTRICT | NAPONEE CANAL | IR | 10.33 | 02/26/1948 | A 4217 | K |
| BOSTWICK IRRIGATION DISTRICT | NAPONEE CANAL | IR | .66 | 04/16/1954 | A 6220 | K |
| <u>ENDERS, STRUNK, HARLAN COUNTY, SWANSON AND HUGH BUTLER LAKE RESERVOIRS</u> | | | | | | |
| S: 11 T: 1 R: 17W HARLAN BUREAU OF RECLAMATION | NAPONEE CANAL | SI | | 04/16/1954 | A 6225N | A-4217 K |
| BUREAU OF RECLAMATION | NAPONEE CANAL | SI | | 04/16/1954 | A 6225N | A-6220 |
| <u>REPUBLICAN RIVER</u> | | | | | | |
| S: 11 T: 1 R: 17W HARLAN BOSTWICK IRRIGATION DISTRICT | NAPONEE CANAL | IR | 1.23 | 04/19/1957 | A 9463 | K |
| BOSTWICK IRRIGATION DISTRICT | NAPONEE CANAL | IR | .16 | 04/24/1959 | A 9722 | |
| BOSTWICK IRRIGATION DISTRICT | NAPONEE CANAL | IR | 2.41 | 10/06/1966 | A 10965 | K |
| <u>ENDERS, STRUNK, HARLAN COUNTY, SWANSON AND HUGH BUTLER LAKE RESERVOIRS</u> | | | | | | |
| S: 11 T: 1 R: 17W HARLAN BUREAU OF RECLAMATION | NAPONEE CANAL | SI | | 11/13/1974 | A 13269 | A-9463 K |
| BUREAU OF RECLAMATION | NAPONEE CANAL | SI | | 11/13/1974 | A 13269 | A-9722 |
| BUREAU OF RECLAMATION | NAPONEE CANAL | SI | | 11/13/1974 | A 13269 | A-10965 K |
| <u>REPUBLICAN RIVER</u> | | | | | | |
| S: 11 T: 1 R: 17W HARLAN BOSTWICK IRRIGATION DISTRICT | NAPONEE CANAL | IR | .93 | 09/10/1982 | A 16148 | |
| <u>ENDERS, STRUNK, HARLAN COUNTY, SWANSON AND HUGH BUTLER LAKE RESERVOIRS</u> | | | | | | |
| S: 11 T: 1 R: 17W HARLAN BUREAU OF RECLAMATION | NAPONEE CANAL | SI | | 10/21/1982 | A 16156 | A-16148 |
| <u>EUREKA CREEK</u> | | | | | | |
| S: 36 T: 2 R: 17W HARLAN MAYNARD L & JANIS C GALL | PUMP | IR | 1.65 | 09/09/1976 | A 14453 | |
| MAYNARD L GALL | GALL RESERVOIR | ST | 3.00AF | 08/21/1979 | A 15567 | |

SURFACE WATER RIGHTS DATA
CLAIMS, APPLICATIONS, AND APPROPRIATIONS IN DOWNSTREAM ORDER
DIVISION NO. 1B

| SOURCE LOCATION APPROPRIATOR | CARRIER GAGE | USE | GRANT IN CFS/AF | DATE OF PRIORITY | DOCKET/ APP. NUMBER | ANNOA. FT. NT. |
|---|--|-----|-----------------------|------------------------|---------------------------|-------------------|
| <u>EUREKA CREEK</u> S: 1 T: 1 R: 17W HARLAN RONALD L HAWLEY ET AL | PUMP | IR | .48 | 05/21/1975 | A 13587 | |
| <u>REPUBLICAN RIVER</u> S: 12 T: 1 R: 17W HARLAN RONALD L HAWLEY ET AL | PUMP REPUBLICAN RIVER BELOW HARLAN COUNTY DAM | IR | 1.07 | 05/21/1975 | A 13588 | # |
| S: 6 T: 1 R: 16W HARLAN RASMUSSEN # 9634 | PUMP | IR | .43 | 06/05/1986 | A 16493 | |
| <u>CROW CREEK</u> S: 30 T: 1 R: 16W FRANKLIN DWAYNE HEER | PUMP | IR | .51 | 02/22/1977 | A 14750 | |
| <u>REPUBLICAN RIVER</u> S: 8 T: 1 R: 16W FRANKLIN COPELY ET AL | PUMP | IR | .58 | 05/13/1991 | A 17072 | |
| <u>TURKEY CREEK, TRIB. TO</u> S: 31 T: 6 R: 19W PHELPS ROY W PEARSON | PEARSON RESERVOIR | ST | 4.30AF | 04/06/1972 | A 12579 | |
| <u>TURKEY CREEK</u> S: 6 T: 4 R: 18W HARLAN BUSY B RANCH | PUMP | IR | 4.40 | 12/22/1975 | A 13914 | |
| S: 8 T: 4 R: 18W HARLAN ESTHER D FERDINAND | PUMP | IR | .37 | 02/13/1973 | A 12804 | |
| S: 16 T: 4 R: 18W HARLAN LLOYD P & EVELYN MENNENGA | PUMP | IR | .39 | 03/21/1972 | A 12558 | |
| <u>TURKEY CREEK, TRIB. TO</u> S: 4 T: 4 R: 18W HARLAN RONALD & VICKY MCNIEL | MCNEIL RESERVOIR | ST | 21.77AF | 07/30/1962 | A 10091 | |
| <u>MCNEIL RESERVOIR</u> S: 4 T: 4 R: 18W HARLAN RONALD & VICKY MCNIEL | PUMP | SO | | 11/26/1963 | A 10261 | |
| <u>TURKEY CREEK</u> S: 2 T: 3 R: 18W HARLAN LIPPSTREU FARMS INC | PUMP | IR | 1.05 | 05/11/1970 | A 11936 | |
| <u>TURKEY CREEK, TRIB. TO</u> S: 17 T: 3 R: 17W HARLAN J D SCHLUNTZ | PUMP | IR | .79 | 08/26/1974 | A 13169 | |
| S: 9 T: 3 R: 17W HARLAN GLADMAN FARMS INC | GLADMAN RESERVOIR | ST | 7.03AF | 04/11/1963 | A 10173 | |
| <u>TURKEY CREEK</u> S: 28 T: 3 R: 17W HARLAN ERICK RAY ERICKSON JR | PUMP | IR | .30 | 05/13/1968 | A 11421 | |
| S: 20 T: 2 R: 16W FRANKLIN GENE & AVIS HAYES REVOCABLE TRUST | PUMP | IR | .13 | 11/15/1948 | A 4365 | |

SURFACE WATER RIGHTS DATA
CLAIMS, APPLICATIONS, AND APPROPRIATIONS IN DOWNSTREAM ORDER
DIVISION NO. 1B

| SOURCE LOCATION APPROPRIATOR | CARRIER GAGE | USE | GRANT IN CFS/AF | DATE OF PRIORITY | DOCKET/ APP. NUMBER | ANNOA. | FT. NT. |
|------------------------------------|-----------------|-----|-----------------------|------------------------|---------------------------|---------|------------|
| <u>TURKEY CREEK</u> | | | | | | | |
| S: 20 T: 2 R: 16W FRANKLIN | | | | | | | |
| GENE & AVIS HAYES REVOCABLE TRUST | PUMP | IR | 1.53 | 08/12/1976 | A 14390 | | K |
| CHARLES & DEBRA JAMES | PUMP | IR | .11 | 08/12/1976 | A 14390 | R P-518 | |
| S: 29 T: 2 R: 16W FRANKLIN | | | | | | | |
| DALLAS L HARING | PUMP | IR | .68 | 03/02/1951 | A 4815 | | |
| DALLAS L HARING | PUMP | IR | .45 | 12/15/1954 | A 6915 | | |
| DALLAS L & JOLEAN A HARING | PUMP | IR | 1.61 | 01/13/1975 | A 13355 | | |
| S: 32 T: 2 R: 16W FRANKLIN | | | | | | | |
| VAL JEAN C JOHNSON | PUMP | IR | 1.18 | 09/28/1966 | A 10960 | | K |
| S: 4 T: 1 R: 16W FRANKLIN | | | | | | | |
| DELMER E & LEAH L BRADLEY | PUMP | IR | .33 | 07/25/1940 | A 3216 | | |
| DELMER E & LEAH L BRADLEY | PUMP | IR | .08 | 05/28/1949 | A 4475 | | |
| DELMER BRADLEY | PUMP | IR | .30 | 04/07/1976 | A 14166 | | |
| DELMER BRADLEY | PUMP | IR | .23 | 04/07/1976 | A 14166 | A-3216 | D |
| DELMER BRADLEY | PUMP | IR | .05 | 04/07/1976 | A 14166 | A-4475 | D |
| LEWIS DRIEWER | PUMP | IR | .28 | 10/12/1989 | A 16887 | | K |
| <u>REPUBLICAN RIVER</u> | | | | | | | |
| S: 8 T: 1 R: 16W FRANKLIN | | | | | | | |
| CHARLOTTE POST | PUMP | IR | 2.92 | 06/06/1974 | A 13043 | | K |
| SCHNUERLE & SCHNUERLE | PUMP | IR | .40 | 12/27/1976 | A 14734 | R P-467 | |
| S: 16 T: 1 R: 16W FRANKLIN | | | | | | | |
| ROGER GRUWELL | PUMP | IR | 1.00 | 04/26/1948 | A 4250 | | |
| ROGER GRUWELL | PUMP | IR | .45 | 05/25/1957 | A 9507 | | |
| ROGER GRUWELL | PUMP | IR | .69 | 01/12/1981 | A 15745 | | |
| S: 15 T: 1 R: 16W FRANKLIN | | | | | | | |
| RONALD & CHRISTINE SINDT | PUMP | IR | .93 | 02/13/1973 | A 12803 | | |
| S: 10 T: 1 R: 16W FRANKLIN | | | | | | | |
| JAMES KAHR & SON, INC. | PUMP | IR | .21 | 04/15/1940 | A 3134 | | K |
| MARIE JACKSON | PUMP | IR | 1.39 | 12/03/1975 | A 13889 | | |
| <u>REBECCA CREEK</u> | | | | | | | |
| S: 26 T: 1 R: 16W FRANKLIN | | | | | | | |
| LOY DRAKE | PUMP | IR | .71 | 07/26/1974 | A 13106 | | |
| <u>REPUBLICAN RIVER</u> | | | | | | | |
| S: 12 T: 1 R: 16W FRANKLIN | | | | | | | |
| DONALD L KENNEDY | PUMP | IR | 1.36 | 01/14/1972 | A 12485 | | |
| VALLEY VIEW FARMS, INC. | PUMP | IR | .43 | 08/16/1979 | A 15536 | | |
| S: 1 T: 1 R: 16W FRANKLIN | | | | | | | |
| ECB FARMS | PUMP | IR | .36 | 01/19/1940 | A 3079 | | |
| <u>COTTONWOOD CREEK, BIG</u> | | | | | | | |
| S: 36 T: 2 R: 16W FRANKLIN | | | | | | | |
| BRUCE E & JANET C KAHR | PUMP | IR | .17 | 11/17/1976 | A 14563 | | |

SURFACE WATER RIGHTS DATA
CLAIMS, APPLICATIONS, AND APPROPRIATIONS IN DOWNSTREAM ORDER
DIVISION NO. 1B

| SOURCE LOCATION APPROPRIATOR | CARRIER GAGE | USE | GRANT IN CFS/AF | DATE OF PRIORITY | DOCKET/ APP. NUMBER | ANNOA. FT. NT. |
|--|-----------------|-----|-----------------------|------------------------|---------------------------|-------------------|
| <u>REPUBLICAN RIVER</u> | | | | | | |
| S: 6 T: 1 R: 15W FRANKLIN DONALD D DJNN | PUMP | IR | .42 | 04/27/1954 | A 6244 | |
| S: 7 T: 1 R: 15W FRANKLIN BONNIE KAHRIS | PUMP | IR | .78 | 01/22/1940 | A 3081 | |
| S: 8 T: 1 R: 15W FRANKLIN JAMES KAHRIS & SON, INC. | PUMP | IR | .44 | 07/30/1953 | A 5429 | |
| <u>COTTONWOOD CREEK, LITTLE</u> | | | | | | |
| S: 6 T: 1 R: 15W FRANKLIN TODD & PAULA SCHNUERLE | PUMP | IR | .24 | 03/03/1949 | A 4445 | |
| TODD & PAULA SCHNUERLE | GARDNER CANAL | IR | 1.14 | 03/20/1922 | A 1647 | |
| <u>REPUBLICAN RIVER</u> | | | | | | |
| S: 8 T: 1 R: 15W FRANKLIN JAMES KAHRIS & SON, INC. | PUMP | IR | .21 | 05/03/1978 | A 15251A | |
| LOY DRAKE | PUMP | IR | .15 | 05/03/1978 | A 15251B | |
| S: 9 T: 1 R: 15W FRANKLIN LOY DRAKE | PUMP | IR | .34 | 06/03/1992 | A 17191 | |
| S: 8 T: 1 R: 15W FRANKLIN K & H FARMS, INC | PUMP | IR | 1.18 | 06/25/1953 | A 5363 | |
| LOY DRAKE | PUMP | IR | .06 | 02/09/1950 | A 4590 | K |
| S: 10 T: 1 R: 15W FRANKLIN C.W. RANCH, INC. | PUMP | IR | .07 | 07/06/1990 | A 16998 | |
| S: 2 T: 1 R: 15W FRANKLIN C.W. RANCH, INC. | PUMP | IR | .33 | 10/05/1953 | A 5626 | K |
| <u>VINING CREEK</u> | | | | | | |
| S: 28 T: 2 R: 15W FRANKLIN BONHAM FARMS, INC | JAMES CANAL | IR | .21 | 02/28/1935 | A 2521 | |
| BONHAM FARMS, INC | JAMES RESERVOIR | ST | 22.00AF | 09/28/1935 | A 2559 | |
| <u>JAMES RESERVOIR</u> | | | | | | |
| S: 28 T: 2 R: 15W FRANKLIN BONHAM FARMS, INC | JAMES CANAL | SI | | 09/28/1935 | A 2719 | A-2521 |
| BONHAM FARMS, INC | JAMES CANAL | SO | | 10/31/1940 | A 3318 | |
| <u>VINING CREEK</u> | | | | | | |
| S: 28 T: 2 R: 15W FRANKLIN BONHAM FARMS, INC | JAMES RESERVOIR | SS | 13.00AF | 06/25/1946 | A 3920 | A-2559 A |
| <u>JAMES RESERVOIR</u> | | | | | | |
| S: 28 T: 2 R: 15W FRANKLIN BONHAM FARMS, INC | JAMES CANAL | SO | | 08/23/1979 | A 15572 | |
| BONHAM FARMS, INC | JAMES CANAL | SI | | 08/23/1979 | A 15572 | A-3318 |
| <u>REPUBLICAN RIVER, TRIB. TO</u> | | | | | | |
| S: 4 T: 1 R: 15W FRANKLIN CHARLES W. & JANE A. KAHRIS | PUMP | IR | .43 | 04/04/1975 | A 13529 | |

SURFACE WATER RIGHTS DATA
CLAIMS, APPLICATIONS, AND APPROPRIATIONS IN DOWNSTREAM ORDER
DIVISION NO. 1B

| SOURCE LOCATION APPROPRIATOR | CARRIER GAGE | USE | GRANT IN CFS/AF | DATE OF PRIORITY | DOCKET/ APP. NUMBER | ANNOA. FT. NT. |
|--|-----------------|-----|-----------------------|------------------------|---------------------------|----------------------|
| <u>REPUBLICAN RIVER</u> S: 1 T: 1 R: 15W FRANKLIN THOMAS C YELKEN | PUMP | IR | 1.14 | 08/20/1979 | A 15562 | |
| <u>CENTER CREEK</u> S: 32 T: 4 R: 16W FRANKLIN RICHARD SCHEPLER ET AL | PUMP | IR | .62 | 01/03/1977 | A 14621 | |
| <u>CENTER CREEK, TRIB. TO</u> S: 33 T: 4 R: 16W FRANKLIN EUGENE & JEANNE ORTGIESEN | PUMP | IR | 3.24 | 09/05/1975 | A 13796 | |
| <u>CENTER CREEK</u> S: 10 T: 3 R: 16W FRANKLIN WAYNE FOOTS | PUMP | IR | .09 | 10/18/1971 | A 12401 | K |
| <u>CENTER CREEK, TRIB. TO</u> S: 1 T: 3 R: 16W FRANKLIN WAYNE J GARRELTS | PUMP | IR | .71 | 02/22/1972 | A 12513 | |
| <u>CENTER CREEK</u> S: 26 T: 2 R: 15W FRANKLIN LEROY W HARMS | PUMP | IR | .54 | 12/18/1991 | A 17137 | |
| S: 27 T: 2 R: 15W FRANKLIN LEROY W HARMS | PUMP | IR | .63 | 04/13/1954 | A 6175 | |
| S: 26 T: 2 R: 15W FRANKLIN MAXIE J ROBINSON ET AL | PUMP | IR | .43 | 05/19/1975 | A 13585 | T-792 K |
| S: 35 T: 2 R: 15W FRANKLIN LEROY W HARMS | PUMP | IR | .19 | 12/29/1956 | A 9065 | |
| S: 36 T: 2 R: 15W FRANKLIN CRAIG BONHAM | PUMP | IR | .16 | 03/21/1990 | A 16956 | |
| S: 36 T: 2 R: 15W FRANKLIN CRAIG BONHAM | PUMP | IR | 1.20 | 03/21/1990 | A 16956 | A-2691A D |
| S: 36 T: 2 R: 15W FRANKLIN THOMAS C YELKEN | PUMP | IR | .50 | 06/28/1973 | A 12894 | |
| <u>REPUBLICAN RIVER</u> S: 6 T: 1 R: 14W FRANKLIN WYVERN CLINE | PUMP | IR | .47 | 12/23/1950 | A 4782 | |
| <u>CALUMET CREEK</u> S: 5 T: 1 R: 14W FRANKLIN PEGGY BISLOW | PUMP | IR | .65 | 05/13/1991 | A 17073 | |
| <u>WALNUT RUN</u> S: 32 T: 2 R: 14W FRANKLIN WILLIAM A INGRAM | PUMP | IR | .36 | 06/10/1981 | A 15889 | |
| S: 31 T: 2 R: 14W FRANKLIN CHOQUETTE FARMS INC | PUMP | SI | .18 | 10/16/1991 | A 17121 | A-2691A D |
| S: 31 T: 2 R: 14W FRANKLIN CHOQUETTE FARMS INC | PUMP | IR | .03 | 10/16/1991 | A 17121 | K |
| <u>REPUBLICAN RIVER</u> S: 5 T: 1 R: 14W FRANKLIN JAY R ZIEGLER | PUMP | IR | 1.51 | 03/07/1977 | A 14774 | |

SURFACE WATER RIGHTS DATA
CLAIMS, APPLICATIONS, AND APPROPRIATIONS IN DOWNSTREAM ORDER
DIVISION NO. 1B

| SOURCE LOCATION APPROPRIATOR | CARRIER GAGE | USE | GRANT IN CFS/AF | DATE OF PRIORITY | DOCKET/ APP. NUMBER | ANNOTA. FT. NT. |
|---|---------------------|-----|-----------------------|------------------------|---------------------------|-----------------------|
| <u>REPUBLICAN RIVER</u> | | | | | | |
| S: 4 T: 1 R: 14W FRANKLIN GUY PATTON | PUMP | IR | 1.41 | 12/05/1967 | A 11280 | |
| S: 3 T: 1 R: 14W FRANKLIN R & J FARMS OF NEBRASKA, INC | PUMP | IR | .18 | 08/14/1957 | A 9550 | |
| BOSTWICK IRRIGATION DISTRICT | FRANKLIN PUMP CANAL | IR | .08 | 04/03/1946 | A 2691BR | T-202 |
| BOSTWICK IRRIGATION DISTRICT | FRANKLIN PUMP CANAL | IR | 14.93 | 02/28/1948 | A 4227 | K |
| BOSTWICK IRRIGATION DISTRICT | FRANKLIN PUMP CANAL | IR | 1.47 | 04/16/1954 | A 6222 | K |
| <u>ENDERS, STRUNK, HARLAN COUNTY, SWANSON AND HUGH BUTLER LAKE RESERVOIRS</u> | | | | | | |
| S: 3 T: 1 R: 14W FRANKLIN BUREAU OF RECLAMATION | FRANKLIN PUMP CANAL | SI | | 04/16/1954 | A 6225P | A-4227 K |
| BUREAU OF RECLAMATION | FRANKLIN PUMP CANAL | SI | | 04/16/1954 | A 6225P | A-6222 |
| BUREAU OF RECLAMATION | FRANKLIN PUMP CANAL | SI | | 04/16/1954 | A 6225OR | T-203 |
| <u>REPUBLICAN RIVER</u> | | | | | | |
| S: 3 T: 1 R: 14W FRANKLIN BOSTWICK IRRIGATION DISTRICT | FRANKLIN PUMP CANAL | IR | .11 | 10/06/1966 | A 10962 | |
| <u>ENDERS, STRUNK, HARLAN COUNTY, SWANSON AND HUGH BUTLER LAKE RESERVOIRS</u> | | | | | | |
| S: 3 T: 1 R: 14W FRANKLIN BUREAU OF RECLAMATION | FRANKLIN PUMP CANAL | SI | | 05/25/1978 | A 15268 | A-10962 |
| <u>REPUBLICAN RIVER</u> | | | | | | |
| S: 3 T: 1 R: 14W FRANKLIN BOSTWICK IRRIGATION DISTRICT | FRANKLIN PUMP CANAL | IR | .33 | 09/10/1982 | A 16150 | K |
| <u>ENDERS, STRUNK, HARLAN COUNTY, SWANSON AND HUGH BUTLER LAKE RESERVOIRS</u> | | | | | | |
| S: 3 T: 1 R: 14W FRANKLIN BUREAU OF RECLAMATION | FRANKLIN PUMP CANAL | SI | | 10/21/1982 | A 16158 | A-16150 K |
| <u>REPUBLICAN RIVER</u> | | | | | | |
| S: 3 T: 1 R: 14W FRANKLIN MCNIFF FAMILY PARTNERSHIP | PUMP | IR | 1.14 | 10/21/1975 | A 13836 | |
| MCNIFF FAMILY PARTNERSHIP | PUMP | IR | 1.84 | 05/16/1980 | A 15647 | |
| <u>LOVELY CREEK</u> | | | | | | |
| S: 22 T: 2 R: 14W FRANKLIN C.W. RANCH, INC. | PUMP | IR | .69 | 09/24/1956 | A 8851 | |
| S: 26 T: 2 R: 14W FRANKLIN CRAIG WORMAN | PUMP | IR | .69 | 02/19/1957 | A 9224 | |
| S: 35 T: 2 R: 14W FRANKLIN STEPHEN SIEL | PUMP | IR | .40 | 06/04/1992 | A 17192 | |
| <u>WORTHAM CREEK</u> | | | | | | |
| S: 14 T: 1 R: 14W FRANKLIN R & J FARMS OF NEBRASKA, INC | SINDT RESERVOIR | ST | 115.00AF | 10/30/1944 | A 3780 | |
| <u>REPUBLICAN RIVER</u> | | | | | | |
| S: 2 T: 1 R: 14W FRANKLIN R & J FARMS OF NEBRASKA, INC | PUMP | IR | 1.57 | 04/09/1979 | A 15447 | |
| S: 1 T: 1 R: 14W FRANKLIN R & J FARMS OF NEBRASKA, INC | PUMP | IR | .33 | 08/04/1959 | A 9744 | K |

SURFACE WATER RIGHTS DATA
CLAIMS, APPLICATIONS, AND APPROPRIATIONS IN DOWNSTREAM ORDER
DIVISION NO. 1B

| SOURCE LOCATION APPROPRIATOR | CARRIER GAGE | USE | GRANT IN CFS/AF | DATE OF PRIORITY | DOCKET/ APP. NUMBER | ANNOA. FT. NT. |
|---|--------------------------|-----|-----------------------|------------------------|---------------------------|----------------------|
| <u>REPUBLICAN RIVER</u> | | | | | | |
| S: 6 T: 1 R: 13W FRANKLIN RALPH & JOLENE SINDT | PUMP | IR | 1.89 | 05/19/1965 | A 10631 | |
| S: 5 T: 1 R: 13W FRANKLIN STEVEN R SINDT | PUMP | IR | 2.33 | 03/29/1989 | A 16765 | |
| JAY R ZIEGLER | PUMP | IR | .36 | 08/07/1956 | A 8728 | K |
| <u>LOHFF CREEK</u> | | | | | | |
| S: 19 T: 1 R: 13W FRANKLIN JACK K CLINE | PUMP | IR | 2.73 | 05/13/1953 | A 5316 | |
| <u>REPUBLICAN RIVER</u> | | | | | | |
| S: 4 T: 1 R: 13W FRANKLIN JAY R ZIEGLER | PUMP | IR | 1.21 | 03/31/1989 | A 16766 | |
| <u>SCHOOL CREEK</u> | | | | | | |
| S: 33 T: 1 R: 13W FRANKLIN HAWKINS EQUIPMENT CO | SOUTH RESERVOIR SULLIVAN | ST | 103.90AF | 08/29/1984 | A 16328 | |
| <u>SOUTH RESERVOIR SULLIVAN</u> | | | | | | |
| S: 33 T: 1 R: 13W FRANKLIN HAWKINS EQUIPMENT CO | PUMP | SO | | 05/10/1985 | A 16379 | |
| <u>SCHOOL CREEK</u> | | | | | | |
| S: 33 T: 1 R: 13W FRANKLIN HAWKINS EQUIPMENT CO | NORTH RESERVOIR SULLIVAN | ST | 28.80AF | 08/29/1984 | A 16329 | |
| S: 16 T: 1 R: 13W FRANKLIN GERALD H KUGLER | KUGLER RESERVOIR | ST | 55.28AF | 10/27/1961 | A 9993 | |
| S: 9 T: 1 R: 13W FRANKLIN DUJANE & COLLEENE C MINNICK | PUMP | IR | .51 | 08/15/1974 | A 13148 | |
| <u>REPUBLICAN RIVER</u> | | | | | | |
| S: 3 T: 1 R: 13W FRANKLIN GARY D HAMILTON | PUMP | IR | 1.46 | 08/27/1953 | A 5511 | |
| <u>THOMPSON CREEK WEST BRANCH</u> | | | | | | |
| S: 32 T: 5 R: 15W KEARNEY LELAND R & JERRILYN ANDERSON | PUMP | IR | 1.43 | 02/18/1976 | A 14039 | |
| <u>THOMPSON CREEK WEST BRANCH TRIB. TO</u> | | | | | | |
| S: 8 T: 5 R: 15W KEARNEY ILLENE STRATMAN | PUMP | IR | .47 | 01/18/1979 | A 15393 | |
| S: 22 T: 5 R: 15W KEARNEY STRATMAN & DUNCAN | PUMP | IR | .33 | 01/18/1979 | A 15394 | |
| S: 35 T: 5 R: 15W KEARNEY RUDOLPH H STRATMAN | PUMP | IR | 1.12 | 01/18/1979 | A 15395 | |
| <u>THOMPSON CREEK WEST BRANCH</u> | | | | | | |
| S: 10 T: 4 R: 15W FRANKLIN LOSCHEN FARMS, INC | PUMP | IR | .36 | 01/27/1977 | A 14661 | |
| <u>THOMPSON CREEK WEST BRANCH TRIB. TO</u> | | | | | | |
| S: 8 T: 4 R: 14W FRANKLIN WILLIAM R NIELSEN | PUMP | IR | .84 | 07/27/1987 | A 16578 | |

See "Use" definitions and footnotes on pages 67 through 72

SURFACE WATER RIGHTS DATA
CLAIMS, APPLICATIONS, AND APPROPRIATIONS IN DOWNSTREAM ORDER
DIVISION NO. 18

| SOURCE LOCATION APPROPRIATOR | CARRIER GAGE | USE | GRANT IN CFS/AF | DATE OF PRIORITY | DOCKET/ APP. NUMBER | ANNO. FT. FT. N.T. |
|--|-----------------------|-----|-----------------------|------------------------|---------------------------|-----------------------|
| <u>THOMPSON CREEK, WEST BRANCH, TRIB. TO</u> | | | | | | |
| S: 15 T: 3 R: 15W FRANKLIN HAROLD ADAM | PUMP | IR | 2.29 | 02/08/1977 | A 14697 | |
| S: 1 T: 3 R: 15W FRANKLIN LARRY R & DOUGLAS G JOHNSON | PUMP | IR | .71 | 07/02/1969 | A 11744 | |
| S: 13 T: 3 R: 15W FRANKLIN HAROLD ADAM | PUMP | IR | 2.69 | 02/08/1977 | A 14696 | |
| EDWARD H DALLMANN FARMS LTD | PUMP | IR | .84 | 09/16/1976 | A 14469 | K |
| S: 11 T: 2 R: 14W FRANKLIN VICTOR SCHURMAN | PUMP | IR | .43 | 04/11/1975 | A 13547 | |
| <u>THOMPSON CREEK, EAST BRANCH</u> | | | | | | |
| S: 4 T: 2 R: 13W FRANKLIN LEONARD V YELKEN | PUMP | IR | .35 | 07/21/1953 | A 5403 | |
| <u>THOMPSON CREEK</u> | | | | | | |
| S: 10 T: 2 R: 13W FRANKLIN JAMES & BERNARD HOLMBERG | PUMP | IR | .11 | 07/24/1953 | A 5408 | |
| <u>CRYSTAL SPRINGS</u> | | | | | | |
| S: 10 T: 2 R: 13W FRANKLIN JAMES & BERNARD HOLMBERG | CRYSTAL SPRINGS CANAL | IR | .28 | 08/17/1921 | A 1615 | |
| <u>THOMPSON CREEK</u> | | | | | | |
| S: 15 T: 2 R: 13W FRANKLIN THOMAS E RUSSELL | PUMP | IR | 1.14 | 07/18/1974 | A 13085 | |
| LYN & JOYCE KUGLER | PUMP | IR | 1.14 | 02/10/1978 | A 15180 | |
| S: 22 T: 2 R: 13W FRANKLIN L RANCH LLC | PUMP | IR | .93 | 07/18/1974 | A 13084 | |
| JAMES W BERCK, SR | PUMP | IR | .31 | 08/06/1979 | A 15541 | |
| S: 27 T: 2 R: 13W FRANKLIN JOHN SCOTT ZIEGLER | PUMP | IR | .73 | 01/16/1935 | A 2505 | |
| CLARENCE H & JUNE E LAMMERS | PUMP | IR | .63 | 04/26/1957 | A 9470 | |
| S: 35 T: 2 R: 13W FRANKLIN WILLIAM A GOOSIC III | PUMP | IR | .11 | 01/09/1976 | A 13929 | #K |
| <u>REPUBLICAN RIVER</u> | | | | | | |
| S: 11 T: 1 R: 13W FRANKLIN PORTER FARM FAMILY LTD PARTNERSHIP | PUMP | IR | 1.29 | 03/30/1981 | A 15816 | |
| <u>ROCK CREEK</u> | | | | | | |
| S: 26 T: 1 R: 13W FRANKLIN HAWKINS EQUIPMENT CO | SOUTH RESERVOIR HOME | ST | 45.70AF | 08/29/1984 | A 16326 | |
| <u>SOUTH RESERVOIR HOME</u> | | | | | | |
| S: 26 T: 1 R: 13W FRANKLIN HAWKINS EQUIPMENT CO | PUMP | SO | | 05/08/1985 | A 16377 | |
| HAWKINS EQUIPMENT CO | PUMP | SI | | 05/08/1985 | A 16377 | A-15571 |

SURFACE WATER RIGHTS DATA
CLAIMS, APPLICATIONS, AND APPROPRIATIONS IN DOWNSTREAM ORDER
DIVISION NO. 1B

| SOURCE LOCATION APPROPRIATOR | CARRIER GAGE | USE | GRANT IN CFS/AF | DATE OF PRIORITY | DOCKET/ APP. NUMBER | ANNO. FT. NT. |
|--|---------------------------|-----|-----------------|------------------|---------------------|---------------|
| <u>ROCK CREEK</u> | | | | | | |
| S: 27 T: 1 R: 13W FRANKLIN HAWKINS EQUIPMENT CO | NORTH RESERVOIR HOME PUMP | ST | 65.90AF | 08/29/1984 | A 16327 | |
| HAWKINS EQUIPMENT CO | | IR | 1.36 | 08/22/1979 | A 15571 | |
| <u>REPUBLICAN RIVER</u> | | | | | | |
| S: 11 T: 1 R: 13W FRANKLIN JERRY BUSH | PUMP | IR | 1.41 | 08/18/1972 | A 12716 | |
| S: 12 T: 1 R: 13W FRANKLIN ROBERT D MINNICK | PUMP | IR | 1.53 | 12/12/1979 | A 15602 | |
| EDNA M ECKHARDT | PUMP | IR | .18 | 07/28/1954 | A 6504 | K |
| DENNIS L. ERKENBRACK | PUMP | IR | 2.37 | 05/15/1991 | A 17074 | |
| S: 7 T: 1 R: 12W WEBSTER RUBY M. SCHARFF | PUMP | IR | .76 | 07/18/1953 | A 5395 | |
| S: 5 T: 1 R: 12W WEBSTER ALECK & JUNE ARNESON | PUMP | IR | .23 | 04/17/1933 | A 2318 | |
| ALECK & JUNE ARNESON | PUMP | IR | .25 | 03/11/1942 | A 3558 | |
| ALECK ARNESON | PUMP | IR | 2.16 | 01/19/1972 | A 12486 | |
| ALECK ARNESON | PUMP | IR | .22 | 01/19/1972 | A 12486 | A-3558 D |
| <u>FARMERS CREEK, WEST FORK</u> | | | | | | |
| S: 17 T: 2 R: 12W WEBSTER CARL D MELINE | PUMP | IR | .48 | 08/08/1953 | A 5450 | |
| <u>FARMERS CREEK</u> | | | | | | |
| S: 29 T: 2 R: 12W WEBSTER CARL D MELINE | PUMP | IR | .69 | 03/20/1973 | A 12836 | |
| ALETHA O HANSEN | PUMP | IR | .98 | 04/17/1969 | A 11689 | |
| <u>REPUBLICAN RIVER</u> | | | | | | |
| S: 5 T: 1 R: 12W WEBSTER R & J FARMS OF NEBRASKA, INC | PUMP | IR | 2.54 | 04/18/1973 | A 12858 | |
| <u>WALNUT CREEK</u> | | | | | | |
| S: 32 T: 1 R: 12W WEBSTER CLARENCE A TALKINGTON ESTATE | PUMP | IR | 1.14 | 04/20/1971 | A 12227 | |
| CLARENCE A TALKINGTON ESTATE | TALKINGTON RESERVOIR NO.1 | ST | .11AF | 08/15/1978 | A 15315 | K |
| <u>TALKINGTON RESERVOIR NO. 1</u> | | | | | | |
| S: 32 T: 1 R: 12W WEBSTER CLARENCE A TALKINGTON ESTATE | PUMP | SO | | 08/15/1978 | A 15316 | |
| <u>WALNUT CREEK</u> | | | | | | |
| S: 32 T: 1 R: 12W WEBSTER CLARENCE A TALKINGTON ESTATE | TALKINGTON RESERVOIR NO.2 | ST | 13.20AF | 08/15/1978 | A 15317 | |
| CLARENCE A TALKINGTON ESTATE | TALKINGTON RESERVOIR NO.3 | ST | 30.00AF | 08/15/1978 | A 15319 | |
| <u>TALKINGTON RESERVOIR NO. 2</u> | | | | | | |
| S: 33 T: 1 R: 12W WEBSTER CLARENCE A, DALE & CLARENCE TALKINGTON | PUMP | SO | | 08/15/1978 | A 15318 | |

SURFACE WATER RIGHTS DATA
CLAIMS, APPLICATIONS, AND APPROPRIATIONS IN DOWNSTREAM ORDER
DIVISION NO. 1B

| SOURCE LOCATION APPROPRIATOR | CARRIER GAGE | USE | GRANT IN CFS/AF | DATE OF PRIORITY | DOCKET/ APP. NUMBER | ANNOA. | FT. NT. |
|---|--------------|-----|-----------------|------------------|---------------------|--------|---------|
| <u>TALKINGTON RESERVOIR NO. 3</u> | | | | | | | |
| S: 33 T: 1 R: 12W WEBSTER CLARENCE A, DALE & CLARENCE TALKINGTON | PUMP | SO | | 08/15/1978 | A 15320 | | |
| <u>WALNUT CREEK</u> | | | | | | | |
| S: 29 T: 1 R: 12W WEBSTER DENNIS D HOLTZEN | PUMP | IR | .21 | 02/25/1972 | A 12522 | | K |
| DENNIS D HOLTZEN | PUMP | IR | 1.35 | 02/01/1983 | A 16170 | | |
| <u>REPUBLICAN RIVER</u> | | | | | | | |
| S: 4 T: 1 R: 12W WEBSTER MARION A ARNESON | PUMP | IR | .84 | 10/26/1981 | A 16011 | | |
| R & J FARMS OF NEBRASKA, INC | PUMP | IR | 1.24 | 06/07/1973 | A 12884 | | |
| R & J FARMS OF NEBRASKA, INC | PUMP | IR | 1.20 | 02/12/1974 | A 12981 | | |
| ALECK ARNESON | PUMP | IR | .42 | 08/16/1979 | A 15555 | | |
| S: 2 T: 1 R: 12W WEBSTER HAROLD E MITCHELL | PUMP | IR | .29 | 03/30/1976 | A 14127 | | |
| HAROLD E MITCHELL | PUMP | IR | .08 | 05/03/1955 | A 7439 | | |
| BERNARD SPRAGUE ET AL | PUMP | IR | .19 | 10/27/1953 | A 5676 | | |
| EUGENE D & SUSAN K WERNER | PUMP | IR | .33 | 04/17/1954 | A 6227 | | |
| S: 7 T: 1 R: 11W WEBSTER LEROY W THOM | PUMP | IR | 4.16 | 04/12/1973 | A 12856 | | |
| S: 8 T: 1 R: 11W WEBSTER ROBERT C & CHARLES F REIHER | PUMP | IR | .49 | 04/15/1963 | A 10177 | | |
| S: 9 T: 1 R: 11W WEBSTER DELBERT LEWIS | PUMP | IR | 1.36 | 08/31/1940 | A 3248 | | |
| <u>INDIAN CREEK</u> | | | | | | | |
| S: 20 T: 2 R: 11W WEBSTER HANSEN-WULF INC | PUMP | IR | .81 | 09/08/1978 | A 15339 | | |
| <u>REPUBLICAN RIVER</u> | | | | | | | |
| S: 10 T: 1 R: 11W WEBSTER MARY LOU MCCrackEN | PUMP | IR | 1.36 | 11/29/1971 | A 12450 | | |
| S: 12 T: 1 R: 11W WEBSTER LAURENCE & MICHAEL LETSON | PUMP | IR | .72 | 06/20/1966 | A 10869 | | |
| GEORGE E & JARALIE A SHUTE | PUMP | IR | .11 | 10/27/1953 | A 5677 | | K |
| S: 7 T: 1 R: 10W WEBSTER ROBERT C. EMCH | PUMP | IR | .19 | 08/28/1940 | A 3244 | | |
| S: 5 T: 1 R: 10E WEBSTER FAITH WELTER | PUMP | IR | 1.20 | 09/01/1987 | A 16591 | | |
| <u>CROOKED CREEK</u> | | | | | | | |
| S: 26 T: 2 R: 11W WEBSTER JEANETTE H JOHNSON TRUST | PUMP | IR | 1.04 | 05/05/1975 | A 13571 | | K |
| <u>REPUBLICAN RIVER</u> | | | | | | | |
| S: 4 T: 1 R: 10W WEBSTER GARY D RASSER | PUMP | IR | .98 | 09/26/1952 | A 5038 | T-113 | K |

SURFACE WATER RIGHTS DATA
CLAIMS, APPLICATIONS, AND APPROPRIATIONS IN DOWNSTREAM ORDER
DIVISION NO. 1B

| SOURCE LOCATION APPROPRIATOR | CARRIER GAGE | USE | GRANT IN CFS/AF | DATE OF PRIORITY | DOCKET/ APP. NUMBER | ANNOA. | FT. NT. |
|---|--------------------------|-----|-----------------------|------------------------|---------------------------|--------|------------|
| <u>REPUBLICAN RIVER</u> | | | | | | | |
| S: 9 T: 1 R: 10W WEBSTER BOWEN BROS, INC | PUMP | IR | 1.04 | 08/03/1953 | A 5439 | | K |
| S: 10 T: 1 R: 10W WEBSTER KENNETH L & KATHRYN BOWEN | PUMP | IR | .60 | 07/10/1989 | A 16841 | | |
| S: 10 T: 1 R: 10W WEBSTER KENNETH L & KATHRYN BOWEN | PUMP | IR | .83 | 07/10/1989 | A 16841 | A-5439 | D |
| S: 3 T: 1 R: 10W WEBSTER RASSER FARMS INC | RASSER BROTHERS CANAL | IR | 1.02 | 01/24/1934 | A 2357 | | |
| S: 10 T: 1 R: 10W WEBSTER JAMES A ORD, JR | PUMP | IR | 1.02 | 02/07/1948 | A 4205 | | |
| <u>HICKS CREEK, TRIB. TO</u> | | | | | | | |
| S: 15 T: 1 R: 10W WEBSTER BOWEN BROS, INC | KENT RESERVOIR | ST | 6.81AF | 06/07/1962 | A 10078 | | |
| <u>HICKS CREEK</u> | | | | | | | |
| S: 9 T: 1 R: 10W WEBSTER LEONARD O GRIFFITH | PUMP | IR | .04 | 04/05/1954 | A 6163 | | K |
| <u>REPUBLICAN RIVER</u> | | | | | | | |
| S: 10 T: 1 R: 10W WEBSTER LARRY TIETJEN | PUMP | IR | .41 | 07/23/1953 | A 5406 | | K |
| S: 10 T: 1 R: 10W WEBSTER LARRY TIETJEN | PUMP | IR | .38 | 09/04/1992 | A 17221 | A-5406 | KD |
| S: 10 T: 1 R: 10W WEBSTER LARRY TIETJEN | PUMP | IR | .34 | 09/04/1992 | A 17221 | | K |
| S: 11 T: 1 R: 10W WEBSTER LARRY TIETJEN | PUMP | IR | .36 | 07/29/1953 | A 5426 | | K |
| S: 10 T: 1 R: 10W WEBSTER LARRY TIETJEN | PUMP | IR | .10 | 09/04/1992 | A 17221 | A-5426 | DK |
| S: 11 T: 1 R: 10W WEBSTER GERALD GLEASON | PUMP | IR | 1.81 | 05/20/1966 | A 10852 | | |
| <u>ELM CREEK</u> | | | | | | | |
| S: 21 T: 2 R: 10W WEBSTER DUANE STUECK | PUMP | IR | .67 | 03/04/1968 | A 11354 | | |
| <u>ELM CREEK, TRIB. TO</u> | | | | | | | |
| S: 5 T: 2 R: 10W WEBSTER HARVEY GESTRING | GESTRING POND | ST | 40.10AF | 06/25/1968 | A 11461 | | |
| <u>ELM CREEK</u> | | | | | | | |
| S: 22 T: 2 R: 10W WEBSTER WAYNE BONIFAS | PUMP | IR | .32 | 12/02/1955 | A 8272 | | |
| <u>ELM CREEK, TRIB. TO</u> | | | | | | | |
| S: 21 T: 2 R: 10W WEBSTER UNIVERSITY OF NEBRASKA-LINCOLN | ELM CREEK RESERVOIR 21-B | ST | 55.00AF | 09/16/1993 | A 17314 | | |
| <u>ELM CREEK</u> | | | | | | | |
| S: 27 T: 2 R: 10W WEBSTER GARY D RASSER | PUMP | IR | .35 | 05/10/1968 | A 11418 | | |
| S: 34 T: 2 R: 10W WEBSTER FRANCIS & MABEL M DOYLE | PUMP | IR | .63 | 04/03/1968 | A 11385 | | # |
| | ELM CREEK AT AMBOY, NE | | | | | | |

See "Use" definitions and footnotes on pages 67 through 72

SURFACE WATER RIGHTS DATA
CLAIMS, APPLICATIONS, AND APPROPRIATIONS IN DOWNSTREAM ORDER
DIVISION NO. 18

| SOURCE LOCATION APPROPRIATOR | CARRIER GAGE | USE | GRANT IN CFS/AF | DATE OF PRIORITY | DOCKET/ APP. NUMBER | ANNOA. | FT. NT. |
|---|-----------------------|-----|-----------------------|------------------------|---------------------------|----------|------------|
| <u>ELM CREEK</u> | | | | | | | |
| S: 3 T: 1 R: 10W WEBSTER | | | | | | | |
| ROBB & KENDRA WATSON | PUMP | IR | .12 | 11/05/1954 | A 6806 | | K |
| RASSER FARMS INC | RASSER BROTHERS CANAL | IR | .45 | 04/26/1939 | A 2917 | | |
| ROBB & KENDRA WATSON | PUMP | IR | .29 | 05/29/1964 | A 10376 | | |
| S: 2 T: 1 R: 10W WEBSTER | | | | | | | |
| ORD BROTHERS | PUMP | IR | .82 | 02/07/1948 | A 4206 | | K |
| S: 12 T: 1 R: 10W WEBSTER | | | | | | | |
| ROBERT E. & DOREEN GREENHALGH | PUMP | IR | .27 | 05/02/1950 | A 4665 | | K |
| ROBERT E. & DOREEN GREENHALGH | PUMP | IR | .11 | 04/28/1956 | A 8525 | | K |
| <u>REPUBLICAN RIVER</u> | | | | | | | |
| S: 12 T: 1 R: 10W WEBSTER | | | | | | | |
| PHILIP L GLEASON | PUMP | IR | .74 | 07/05/1988 | A 16681 | | |
| S: 7 T: 1 R: 9W WEBSTER | | | | | | | |
| BOSTWICK IRRIGATION DISTRICT | SUPERIOR CANAL | IR | 39.29 | 04/03/1946 | A 2691CR | P-326 | K |
| BOSTWICK IRRIGATION DISTRICT | SUPERIOR CANAL | IR | .06 | 02/26/1948 | A 4221 | | K |
| BOSTWICK IRRIGATION DISTRICT | SUPERIOR CANAL | IR | 1.86 | 04/16/1954 | A 6223 | | K |
| <u>ENDERS, STRUNK, HARLAN COUNTY, SWANSON AND HUGH BUTLER LAKE RESERVOIRS</u> | | | | | | | |
| S: 7 T: 1 R: 9W WEBSTER | | | | | | | |
| BUREAU OF RECLAMATION | SUPERIOR CANAL | SI | | 04/16/1954 | A 6225R | A-2691CR | K |
| BUREAU OF RECLAMATION | SUPERIOR CANAL | SI | | 04/16/1954 | A 6225R | A-6223 | |
| <u>REPUBLICAN RIVER</u> | | | | | | | |
| S: 7 T: 1 R: 9W WEBSTER | | | | | | | |
| BOSTWICK IRRIGATION DISTRICT | SUPERIOR CANAL | IR | .64 | 04/24/1959 | A 9723 | | K |
| BOSTWICK IRRIGATION DISTRICT | SUPERIOR CANAL | IR | .70 | 12/30/1960 | A 9875 | | |
| BOSTWICK IRRIGATION DISTRICT | SUPERIOR CANAL | IR | 1.04 | 10/06/1966 | A 10966 | | K |
| <u>ENDERS, STRUNK, HARLAN COUNTY, SWANSON AND HUGH BUTLER LAKE RESERVOIRS</u> | | | | | | | |
| S: 7 T: 1 R: 9W WEBSTER | | | | | | | |
| BUREAU OF RECLAMATION | SUPERIOR CANAL | SI | | 11/13/1974 | A 13271 | A-9723 | K |
| BUREAU OF RECLAMATION | SUPERIOR CANAL | SI | | 11/13/1974 | A 13271 | A-9875 | |
| BUREAU OF RECLAMATION | SUPERIOR CANAL | SI | | 11/13/1974 | A 13271 | A-10966 | K |
| <u>REPUBLICAN RIVER</u> | | | | | | | |
| S: 11 T: 1 R: 9W WEBSTER | | | | | | | |
| BOSTWICK IRRIGATION DISTRICT | SUPERIOR CANAL | IR | 1.67 | 05/05/1982 | A 16100 | | |
| <u>ENDERS, STRUNK, HARLAN COUNTY, SWANSON AND HUGH BUTLER LAKE RESERVOIRS</u> | | | | | | | |
| S: 7 T: 1 R: 9W WEBSTER | | | | | | | |
| BUREAU OF RECLAMATION | SUPERIOR CANAL | SI | | 05/20/1982 | A 16107 | A-16100 | |
| <u>REPUBLICAN RIVER</u> | | | | | | | |
| S: 7 T: 1 R: 9W WEBSTER | | | | | | | |
| BOSTWICK IRRIGATION DISTRICT | COURTLAND CANAL | IR | 11.95 | 02/26/1948 | A 4222 | | K |
| BOSTWICK IRRIGATION DISTRICT | COURTLAND CANAL | IR | .84 | 04/16/1954 | A 6224 | | K |
| <u>ENDERS, STRUNK, HARLAN COUNTY AND SWANSON RESERVOIRS</u> | | | | | | | |
| S: 7 T: 1 R: 9W WEBSTER | | | | | | | |
| BUREAU OF RECLAMATION | COURTLAND CANAL | SI | | 04/16/1954 | A 6225S | A-4222 | K |

SURFACE WATER RIGHTS DATA
CLAIMS, APPLICATIONS, AND APPROPRIATIONS IN DOWNSTREAM ORDER
DIVISION NO. 1B

| SOURCE LOCATION APPROPRIATOR | CARRIER GAGE | USE | GRANT IN CFS/AF | DATE OF PRIORITY | DOCKET/ APP. NUMBER | ANNOA. FT. NT. |
|---|--------------------------|-----|-----------------|------------------|---------------------|----------------|
| <u>ENDERS, STRUNK, HARLAN COUNTY AND SWANSON RESERVOIRS</u> | | | | | | |
| S: 7 T: 1 R: 9W WEBSTER BUREAU OF RECLAMATION | COURTLAND CANAL | SI | | 04/16/1954 | A 6225S | A-6224 |
| <u>REPUBLICAN RIVER</u> | | | | | | |
| S: 7 T: 1 R: 9W WEBSTER BOSTWICK IRRIGATION DISTRICT | COURTLAND CANAL | IR | 1.94 | 10/06/1966 | A 10963 | K |
| BOSTWICK IRRIGATION DISTRICT | COURTLAND CANAL | IR | .49 | 09/20/1974 | A 13210 | K |
| <u>ENDERS, STRUNK, HARLAN COUNTY, SWANSON AND HUGH BUTLER LAKE RESERVOIRS</u> | | | | | | |
| S: 7 T: 1 R: 9W WEBSTER BUREAU OF RECLAMATION | COURTLAND CANAL | SI | | 11/13/1974 | A 13270 | A-10963 K |
| <u>REPUBLICAN RIVER</u> | | | | | | |
| S: 7 T: 1 R: 9W WEBSTER BOSTWICK IRRIGATION DISTRICT | COURTLAND CANAL | IR | .70 | 09/10/1982 | A 16149 | K# |
| COURTLAND CANAL AT NEBRASKA-KANSAS STATE LINE | | | | | | |
| <u>ENDERS, STRUNK, HARLAN COUNTY, SWANSON AND HUGH BUTLER LAKE RESERVOIRS</u> | | | | | | |
| S: 7 T: 1 R: 9W WEBSTER BUREAU OF RECLAMATION | COURTLAND CANAL | SI | | 10/21/1983 | A 16157 | A-13210 K |
| BUREAU OF RECLAMATION | COURTLAND CANAL | SI | | 10/21/1983 | A 16157 | A-16149 |
| <u>REPUBLICAN RIVER</u> | | | | | | |
| S: 8 T: 1 R: 9W WEBSTER JAMES SHIPMAN | PUMP | IR | 1.76 | 10/09/1950 | A 4753 | |
| S: 9 T: 1 R: 9W WEBSTER RICKY HOWELL | PUMP | IR | .57 | 02/18/1957 | A 9213 | |
| <u>REPUBLICAN RIVER TRIB. TO</u> | | | | | | |
| S: 17 T: 1 R: 9W WEBSTER JACQUELINE SHIPMAN | OHMSTEDE RESERVOIR | ST | 236.00AF | 08/31/1946 | A 3951 | |
| <u>OHMSTEDE RESERVOIR</u> | | | | | | |
| S: 17 T: 1 R: 9W WEBSTER JACQUELINE SHIPMAN | OHMSTEDE CANAL | SI | | 08/31/1946 | A 3952 | A-6224 |
| JACQUELINE SHIPMAN | OHMSTEDE CANAL | SI | | 08/31/1946 | A 3952 | A-10963 |
| JACQUELINE SHIPMAN | OHMSTEDE CANAL | SO | | 08/31/1946 | A 3952 | |
| <u>REPUBLICAN RIVER</u> | | | | | | |
| S: 9 T: 1 R: 9W WEBSTER DENNIS D SHIPMAN | PUMP | IR | .33 | 07/21/1953 | A 5404 | # |
| REPUBLICAN RIVER AT GUIDE ROCK, NE | | | | | | |
| S: 15 T: 1 R: 9W WEBSTER CARROLL & WILMA SMITH REV.TRUST | PUMP | IR | .15 | 11/14/1947 | A 4143 | |
| S: 18 T: 1 R: 8W NUCKOLLS HAROLD & CLAUD THOMPSON | PUMP | IR | .08 | 04/14/1949 | A 4463 | K |
| S: 17 T: 1 R: 8W NUCKOLLS JOSEPH & CHRISTINA P. BARNASON | PUMP | IR | 6.55 | 11/03/1969 | A 11820 | |
| <u>GIMLET CREEK, TRIB. TO</u> | | | | | | |
| S: 28 T: 1 R: 8W NUCKOLLS THOMPSON & JOHNSTON BROTHERS | JOHNSTON & THOMPSON RES. | ST | 36.30AF | 06/23/1967 | A 11184 | |

See "Use" definitions and footnotes on pages 67 through 72

SURFACE WATER RIGHTS DATA
CLAIMS, APPLICATIONS, AND APPROPRIATIONS IN DOWNSTREAM ORDER
DIVISION NO. 1B

| SOURCE LOCATION APPROPRIATOR | CARRIER GAGE | USE | GRANT IN CFS/AF | DATE OF PRIORITY | DOCKET/ APP. NUMBER | ANNOA. FT. NT. |
|---|-----------------------|-----|-----------------------|------------------------|---------------------------|-------------------|
| <u>REPUBLICAN RIVER</u> | | | | | | |
| S: 21 T: 1 R: 8W NUCKOLLS BOB KEIFER ETAL | PUMP | IR | 3.17 | 12/22/1930 | A 2167 | K |
| S: 16 T: 1 R: 8W NUCKOLLS RICHARD L & MARGARET SUND | PUMP | IR | 2.36 | 11/03/1969 | A 11820 R P-407 | |
| <u>BEAVER CREEK</u> | | | | | | |
| S: 14 T: 2 R: 9W WEBSTER JAKE KINDSCHER | PUMP | IR | .37 | 04/09/1956 | A 8467 | |
| <u>REPUBLICAN RIVER</u> | | | | | | |
| S: 22 T: 1 R: 8W NUCKOLLS ROBERT A STRNAD | PUMP | IR | .49 | 07/29/1980 | A 15691 | |
| S: 30 T: 1 R: 7W NUCKOLLS SCULLY ESTATES LIMITED PARTNERSHIP (THE) | PUMP | IR | .30 | 03/23/1957 | A 9396 | |
| S: 29 T: 1 R: 7W NUCKOLLS BAIRD TRUST & SAMUEL P BAIRD | PUMP | IR | 1.39 | 05/24/1955 | A 7586 | |
| BAIRD TRUST & SAMUEL P BAIRD | PUMP | IR | 1.38 | 03/07/1956 | A 8401 | A-7586 D |
| S: 28 T: 1 R: 7W NUCKOLLS SCULLY ESTATES LIMITED PARTNERSHIP (THE) | PUMP | IR | 1.73 | 08/12/1953 | A 5468 | |
| LOREN AHRENS | PUMP | IR | .41 | 08/12/1953 | A 5468 R P-436 | |
| S: 34 T: 1 R: 7W NUCKOLLS FRANK, A CRAIG, & P D JONES | PUMP | IR | 1.67 | 02/26/1948 | A 4222 R P-385 | K |
| S: 27 T: 1 R: 7W NUCKOLLS DEBRA K ALEXANDER | PUMP | IR | .19 | 07/30/1968 | A 11520 | |
| <u>REPUBLICAN RIVER, TRIB. TO</u> | | | | | | |
| S: 33 T: 1 R: 7W NUCKOLLS HARRY JENSEN | PUMP | IR | 1.26 | 05/28/1971 | A 12285 | |
| <u>REPUBLICAN RIVER</u> | | | | | | |
| S: 35 T: 1 R: 7W NUCKOLLS DENNY K & ADELINE R MEYER | PUMP | IR | .87 | 08/26/1940 | A 3240 R P-303 | |
| <u>LOST CREEK, TRIB. TO</u> | | | | | | |
| S: 21 T: 2 R: 7W NUCKOLLS FRED H SCHIERMEYER | SCHIERMEYER RESERVOIR | ST | 68.30AF | 11/10/1971 | A 12425 | |
| <u>SCHIERMEYER RESERVOIR</u> | | | | | | |
| S: 21 T: 2 R: 7W NUCKOLLS FRED H SCHIERMEYER | PUMP | SO | | 02/04/1972 | A 12499 | |
| <u>LOST CREEK, TRIB. TO</u> | | | | | | |
| S: 15 T: 2 R: 7W NUCKOLLS CHESTER B GEBHARDS | GEBHARDS RESERVOIR | ST | 48.30AF | 08/15/1967 | A 11226 | |
| <u>LOST CREEK</u> | | | | | | |
| S: 23 T: 1 R: 7W NUCKOLLS MILAN HANSEN | PUMP | IR | .41 | 02/18/1992 | A 17143 | |
| <u>REPUBLICAN RIVER</u> | | | | | | |
| S: 31 T: 1 R: 6W NUCKOLLS BUTLER & BUTLER PARTNERSHIP | PUMP | IR | .59 | 09/03/1940 | A 3252 R P-329 | |

SURFACE WATER RIGHTS DATA
CLAIMS, APPLICATIONS, AND APPROPRIATIONS IN DOWNSTREAM ORDER
DIVISION NO. 1B

| SOURCE LOCATION APPROPRIATOR | CARRIER GAGE | USE | GRANT IN CFS/AF | DATE OF PRIORITY | DOCKET/ APP. NUMBER | ANNOA. FT. NT. |
|------------------------------------|---------------------|-----|-----------------------|------------------------|---------------------------|-------------------|
| <u>REPUBLICAN RIVER</u> | | | | | | |
| S: 31 T: 1 R: 6W NUCKOLLS | | | | | | |
| BUTLER & BUTLER PARTNERSHIP | PUMP | IR | .03 | 05/09/1941 | A 3443 R | |
| BUTLER & BUTLER PARTNERSHIP | PUMP | IR | .59 | 03/15/1956 | A 8422 R A3252P329D | |
| BUTLER & BUTLER PARTNERSHIP | PUMP | IR | .03 | 03/15/1956 | A 8422 R A3443P329D | |
| <u>BLAKELY CREEK, TRTB. TO</u> | | | | | | |
| S: 30 T: 2 R: 6W NUCKOLLS | | | | | | |
| BILL HILL | BILL HILL RESERVOIR | ST | 33.20AF | 06/23/1986 | A 16501 | |
| <u>LOST CREEK, TRTB. TO</u> | | | | | | |
| S: 23 T: 2 R: 7W NUCKOLLS | | | | | | |
| DALE FRAHM | FRAHM RESERVOIR | ST | 30.70AF | 05/15/1985 | A 16381 | |
| <u>BLAKELY CREEK</u> | | | | | | |
| S: 12 T: 1 R: 7W NUCKOLLS | | | | | | |
| SUPERIOR COUNTRY CLUB | PUMP | IR | .86 | 06/18/1973 | A 12885 | |
| <u>OAK CREEK</u> | | | | | | |
| S: 31 T: 2 R: 6W NUCKOLLS | | | | | | |
| GEORGE HIGER JR | HIGER RESERVOIR | ST | 76.40AF | 08/07/1968 | A 11527 | |
| <u>HIGER RESERVOIR</u> | | | | | | |
| S: 31 T: 2 R: 6W NUCKOLLS | | | | | | |
| GEORGE HIGER JR | PUMP | SO | | 06/23/1969 | A 11735 | |
| <u>REPUBLICAN RIVER</u> | | | | | | |
| S: 31 T: 1 R: 6W NUCKOLLS | | | | | | |
| RUTH BROWN | PUMP | IR | .31 | 04/09/1991 | A 17065 | |
| RUTH BROWN | PUMP | IR | .85 | 04/09/1991 | A 17065 | A-2691CR D |
| S: 32 T: 1 R: 6W NUCKOLLS | | | | | | |
| MARY KALDAHL | PUMP | IR | 1.07 | 12/23/1980 | A 15741 | |
| <u>VALLEY HOME CREEK</u> | | | | | | |
| S: 33 T: 1 R: 6W NUCKOLLS | | | | | | |
| GRACE ERICKSON | SAUL RESERVOIR | ST | 8.00AF | 08/09/1951 | A 4897 | |
| <u>SAUL RESERVOIR</u> | | | | | | |
| S: 33 T: 1 R: 6W NUCKOLLS | | | | | | |
| GRACE ERICKSON | PUMP | SI | | 08/23/1951 | A 4957 | A-2691CR |
| <u>BELL CREEK</u> | | | | | | |
| S: 33 T: 1 R: 6W NUCKOLLS | | | | | | |
| MASON, KATHLEEN & WILMA ELY | PUMP | IR | 1.87 | 03/04/1977 | A 14773 | |
| S: 34 T: 1 R: 6W NUCKOLLS | | | | | | |
| MASON F & KATHLEEN E ELY | PUMP | IR | .28 | 03/26/1956 | A 7494 | |
| <u>CROSBY CREEK, TRTB. TO</u> | | | | | | |
| S: 23 T: 1 R: 6W NUCKOLLS | | | | | | |
| JAMES L MILLER | NELSON RESERVOIR | ST | 24.90AF | 08/07/1961 | A 9966 | |
| <u>NELSON RESERVOIR</u> | | | | | | |
| S: 23 T: 1 R: 6W NUCKOLLS | | | | | | |
| JAMES L MILLER | PUMP | SO | | 10/17/1962 | A 10117 | |

SURFACE WATER RIGHTS DATA
CLAIMS, APPLICATIONS, AND APPROPRIATIONS IN DOWNSTREAM ORDER
DIVISION NO. 18

| SOURCE LOCATION APPROPRIATOR | CARRIER GAGE | USE | GRANT IN CFS/AF | DATE OF PRIORITY | DOCKET/ APP. NUMBER | ANNOA. FT. NT. |
|--|--------------------------|-----|-----------------------|------------------------|---------------------------|-------------------|
| <u>CROSBY CREEK, TRIB. TO</u> S: 15 T: 1 R: 6W NUCKOLLS HOWARD BLACKSTONE | BLACKSTONE RESERVOIR | ST | 45.15AF | 06/16/1971 | A 12297 | |
| <u>BLACKSTONE RESERVOIR</u> S: 15 T: 1 R: 6W NUCKOLLS HOWARD BLACKSTONE | PUMP | SO | | 06/21/1973 | A 12889 | |
| <u>CROSBY CREEK</u> S: 27 T: 1 R: 6W NUCKOLLS JANIS M ANDERSON | PUMP | IR | .48 | 04/19/1977 | A 14914 | A-2691CR D |
| S: 34 T: 1 R: 6W NUCKOLLS A H & MINA KOTTMAYER | PUMP | IR | .40 | 05/04/1955 | A 7443 | # |
| <u>REPUBLICAN RIVER, TRIB. TO</u> S: 5 T: 1 R: 5W NUCKOLLS MARTIN TIETJEN | TIETJEN RESERVOIR | ST | 99.60AF | 06/03/1985 | A 16389 | |
| <u>TIETJEN RESERVOIR</u> S: 5 T: 1 R: 5W NUCKOLLS MARTIN TIETJEN | PUMP | SO | | 05/01/1984 | A 16296 | |
| <u>REPUBLICAN RIVER, TRIB. TO</u> S: 33 T: 1 R: 5W NUCKOLLS JAMES A CALDER | JAMES A CALDER RESERVOIR | ST | 28.70AF | 06/02/1970 | A 11953 | |

SURFACE WATER RIGHTS DATA
CLAIMS, APPLICATIONS, AND APPROPRIATIONS IN DOWNSTREAM ORDER
DIVISION NO. 1C

| SOURCE LOCATION APPROPRIATOR | CARRIER GAGE | USE | GRANT IN CFS/AF | DATE OF PRIORITY | DOCKET/ APP. NUMBER | ANNO. FT. NT. |
|---|-------------------|----------|-----------------|--------------------------|---------------------|---------------|
| <u>BLUE RIVER, LITTLE</u> S: 7 T: 5 R: 14W KEARNEY KAREN MEYER | KAREN MEYER POND | ST | | 08/09/2000 | A 17904 | * |
| <u>KAREN MEYER POND</u> S: 7 T: 5 R: 14W KEARNEY KAREN MEYER | PUMP | IR | | 08/09/2000 | A 17905 | * |
| <u>BLUE RIVER, LITTLE</u> S: 18 T: 5 R: 14W KEARNEY SIDNEY M PAULSEN | PUMP | IR | .65 | 02/18/1987 | A 16541 | |
| <u>BLUE RIVER, LITTLE, TRTB. TO</u> S: 33 T: 5 R: 14W KEARNEY JANE W OLSON & CHILDREN PARTNERSHIP | OLSON RESERVOIR | ST | 36.60AF | 11/06/1973 | A 12957 | |
| <u>OLSON RESERVOIR</u> S: 33 T: 5 R: 14W KEARNEY JANE W OLSON & CHILDREN PARTNERSHIP | PUMP | SO | | 01/03/1974 | A 12967 | |
| <u>BLUE RIVER, LITTLE, TRTB. TO</u> S: 25 T: 5 R: 14W KEARNEY GILBERT NELSON | NELSON RESERVOIR | ST | 61.90AF | 11/06/1972 | A 12761 | |
| <u>NELSON RESERVOIR</u> S: 25 T: 5 R: 14W KEARNEY GILBERT NELSON | PUMP PUMP | SO SO | | 02/26/1974 05/23/1974 | A 12988 A 13036 | |
| <u>SAND CREEK, TRTB. TO</u> S: 6 T: 6 R: 14W KEARNEY MADSEN FAMILY LIMITED PARTNERSHIP | PUMP | IR | .79 | 04/26/1988 | A 16641 | & |
| S: 3 T: 6 R: 14W KEARNEY HERBERT NIELSEN | NIELSEN RESERVOIR | ST | 18.00AF | 01/14/1970 | A 11850 | |
| S: 18 T: 6 R: 14W KEARNEY EVON HUBERT | HUBERT RESERVOIR | ST | 66.59AF | 09/21/1962 | A 10107 | |
| S: 17 T: 6 R: 14W KEARNEY DONIVAN R FAVINGER | PUMP | IR | .37 | 07/29/1986 | A 16513 | & |
| S: 16 T: 6 R: 14W KEARNEY MARLIN G BECK | PUMP | IR | .97 | 11/01/1978 | A 15359 | & |
| S: 9 T: 6 R: 14W KEARNEY RICHARD BECK | PUMP | IR | 1.42 | 08/19/1977 | A 15084 | & |
| <u>SAND CREEK</u> S: 32 T: 7 R: 14W KEARNEY KEVIN SINSEL | PRAIRIE POND | IR ST | | 05/08/2000 10/20/2000 | A 17850 A 17924 | * * |
| <u>PRAIRIE POND</u> S: 32 T: 7 R: 14W KEARNEY KEVIN SINSEL | PUMP | SI | | 10/20/2000 | A 17925 | * |

See "Use" definitions and footnotes on pages 67 through 72

SURFACE WATER RIGHTS DATA
CLAIMS, APPLICATIONS, AND APPROPRIATIONS IN DOWNSTREAM ORDER
DIVISION NO. 1C

| SOURCE LOCATION APPROPRIATOR | CARRIER GAGE | USE | GRANT IN CFS/AF | DATE OF PRIORITY | DOCKET/ APP. NUMBER | ANNOA. FT. NT. |
|---|--------------------------|----------|-----------------------|--------------------------|---------------------------|----------------------|
| <u>SAND CREEK TRIB. TO</u> S: 33 T: 7 R: 14W KEARNEY ATTLE CHRISTENSEN LAND & C | PUMP | IR | .93 | 08/18/2000 | A 17907 | |
| <u>SAND CREEK</u> S: 9 T: 6 R: 13W KEARNEY HAROLD R JOHNSON | PUMP | IR | .43 | 01/16/1979 | A 15390 | |
| S: 11 T: 6 R: 13W KEARNEY CLAYTON BERKEYPILE | PUMP | IR | .71 | 03/31/1977 | A 14869 | |
| <u>SAND CREEK TRIB. TO</u> S: 10 T: 5 R: 14W KEARNEY HAROLD WARP | WARP RESERVOIR | ST | 76.24AF | 06/08/1964 | A 10381 | |
| S: 2 T: 5 R: 14W KEARNEY JOE A MILLER | PUMP | IR | .57 | 11/09/1970 | A 12111 | & & |
| JOE A MILLER | PUMP | IR | .57 | 11/09/1970 | A 12110 | |
| S: 12 T: 5 R: 14W KEARNEY W E HIEB | HIEB RESERVOIR | ST | 15.10AF | 06/17/1971 | A 12298 | |
| S: 19 T: 5 R: 13W KEARNEY ELMER CHRISTENSEN | CHRISTENSEN RESERVOIR | ST | 65.30AF | 09/17/1973 | A 12942 | |
| <u>CHRISTENSEN RESERVOIR</u> S: 19 T: 5 R: 13W KEARNEY ELMER CHRISTENSEN | PUMP | SO | | 10/16/1973 | A 12953 | |
| <u>SAND CREEK TRIB. TO</u> S: 18 T: 5 R: 13W KEARNEY DONALD R JOHNSON | PUMP | IR | .28 | 09/28/1973 | A 12948 | |
| S: 8 T: 5 R: 13W KEARNEY MELVIN E WERNER | PUMP | IR | .36 | 03/13/1963 | A 10159 | |
| <u>SAND CREEK SOUTH BRANCH</u> S: 35 T: 6 R: 13W KEARNEY JERRY LUTKEMEIER | PUMP | IR | .39 | 05/13/1993 | A 17285 | |
| <u>SAND CREEK TRIB. TO</u> S: 27 T: 6 R: 13W KEARNEY VERGIE I PETERSEN ESTATE | PETERSEN RESERVOIR | ST | 46.00AF | 05/16/1975 | A 13583 | |
| <u>PETERSEN RESERVOIR</u> S: 27 T: 6 R: 13W KEARNEY VERGIE I PETERSEN ESTATE | PUMP | SO | | 07/01/1976 | A 14295 | |
| <u>SAND CREEK</u> S: 34 T: 6 R: 12W ADAMS GERALD D & MARGARET P HARTMAN | PUMP | IR | 1.17 | 04/11/1975 | A 13546 | K |
| <u>SAND CREEK TRIB. TO</u> S: 14 T: 5 R: 12W ADAMS C & J FARMS INC JACK D JENSEN | PUMP JENSEN RESERVOIR | IR ST | .35 6.90AF | 01/24/1972 05/30/1973 | A 12492 A 12874 | K& |

SURFACE WATER RIGHTS DATA
CLAIMS, APPLICATIONS, AND APPROPRIATIONS IN DOWNSTREAM ORDER
DIVISION NO. 1C

| SOURCE LOCATION APPROPRIATOR | CARRIER GAGE | USE | GRANT IN CFS/AF | DATE OF PRIORITY | DOCKET/ APP. NUMBER | ANNOA. FT. NT. |
|--|---------------------------|-----|-----------------------|------------------------|---------------------------|----------------------|
| <u>JENSEN RESERVOIR</u> S: 14 T: 5 R: 12W ADAMS JACK D JENSEN | PUMP | SO | | 05/30/1973 | A 12875 | & |
| <u>SAND CREEK, TRTB. TO</u> S: 13 T: 5 R: 12W ADAMS HAROLD D SHAW | SHAW RESERVOIR | ST | 42.50AF | 02/13/1969 | A 11647 | |
| <u>COTTONWOOD CREEK, TRTB. TO</u> S: 4 T: 7 R: 13W KEARNEY MICHAEL L & CHERYL L RYAN | PUMP | IR | 2.97 | 12/21/1978 | A 15376 | & |
| S: 23 T: 7 R: 13W KEARNEY JAMES MEISENBACH | PUMP | IR | .25 | 11/06/1978 | A 15361 | |
| S: 3 T: 6 R: 12W ADAMS SHURIGAR BROTHERS | SHURIGAR BROTHERS LAKE | ST | 128.00AF | 03/14/1968 | A 11371 | |
| <u>COTTONWOOD CREEK</u> S: 10 T: 6 R: 12W ADAMS LARRY & SHERYL SNYDER | PUMP | IR | .17 | 03/16/1973 | A 12829 | K |
| <u>COTTONWOOD CREEK, TRTB. TO</u> S: 13 T: 6 R: 12W ADAMS HENRY, VIVIAN & ALTA VAKOC | LARRY SNYDER RESERVOIR | ST | 18.22AF | 11/19/1991 | A 17128 | |
| S: 11 T: 6 R: 12W ADAMS LARRY & SHERYL SNYDER | LUKOW RESERVOIR | ST | 23.10AF | 04/19/1974 | A 13022 | |
| <u>LUKOW RESERVOIR</u> S: 11 T: 6 R: 12W ADAMS LARRY & SHERYL SNYDER | PUMP | SO | | 04/19/1974 | A 13023 | |
| LARRY & SHERYL SNYDER | PUMP | SO | | 03/16/1976 | A 14101 | |
| <u>COTTONWOOD CREEK, TRTB. TO</u> S: 19 T: 6 R: 11W ADAMS EUGENE HEMBERGER | PUMP | IR | 1.51 | 01/15/1976 | A 13941 | & |
| S: 5 T: 5 R: 11W ADAMS WENDELL JOHNSON | WENDELL JOHNSON RESERVOIR | ST | 27.00AF | 05/31/1988 | A 16653 | |
| S: 32 T: 5 R: 11W ADAMS DALE GARTNER | DALE GARTNER POND | ST | 46.60AF | 05/17/2000 | A 17856 | |
| <u>BLUE RIVER, LITTLE, TRTB. TO</u> S: 34 T: 6 R: 11W ADAMS EUGENE C & MARJORIE C PARR | PUMP | IR | .66 | 03/28/1972 | A 12566 | |
| <u>BLUE RIVER, LITTLE</u> S: 33 T: 6 R: 10W ADAMS ROYCE REHTUS | PUMP | IR | .11 | 05/24/1956 | A 8582 | K |
| <u>SCOTT CREEK, TRTB. TO</u> S: 8 T: 6 R: 11W ADAMS NORBERT PARR | PUMP | IR | .77 | 07/12/1976 | A 14314 | & |
| S: 17 T: 6 R: 11W ADAMS WILLIAM TRAUSCH | TRAUSCH RESERVOIR | ST | 16.00AF | 11/23/1981 | A 16022 | |

SURFACE WATER RIGHTS DATA
CLAIMS, APPLICATIONS, AND APPROPRIATIONS IN DOWNSTREAM ORDER
DIVISION NO. 1C

| SOURCE LOCATION APPROPRIATOR | CARRIER GAGE | USE | GRANT IN CFS/AF | DATE OF PRIORITY | DOCKET/ APP. NUMBER | ANNOA. FT. NT. |
|--|--------------------------|-----|-----------------------|------------------------|---------------------------|----------------------|
| <u>TRAUSCH RESERVOIR</u> S: 17 T: 6 R: 11W ADAMS WILLIAM TRAUSCH | PUMP | SO | | 04/27/1983 | A 16191 | |
| <u>SCOTT CREEK</u> S: 16 T: 6 R: 11W ADAMS JOEL L ZUBROD | PUMP | IR | .67 | 01/31/1963 | A 10143 | |
| BERNARD L PARR | PUMP | IR | .49 | 07/11/1972 | A 12684 | |
| <u>SCOTT CREEK, TRIB. TO</u> S: 10 T: 6 R: 11W ADAMS ELMER TRAUSCH | ELMER TRAUSCH RESERVOIR | ST | 8.60AF | 05/11/1978 | A 15254 | |
| <u>ELMER TRAUSCH RESERVOIR</u> S: 10 T: 6 R: 11W ADAMS ELMER TRAUSCH | PUMP | SO | | 05/11/1978 | A 15253 | & |
| <u>SCOTT CREEK, TRIB. TO</u> S: 15 T: 6 R: 11W ADAMS MARIE WRIGHT | PUMP | IR | .41 | 07/08/1975 | A 13647 | & |
| S: 23 T: 6 R: 11W ADAMS RICHARD KLEIN | PUMP | IR | .23 | 08/04/1972 | A 12707 | K& |
| <u>SCOTT CREEK</u> S: 24 T: 6 R: 11W ADAMS DENNIS L RIESE | PUMP | IR | .74 | 01/09/1976 | A 13928 | |
| <u>SCOTT CREEK, TRIB. TO</u> S: 13 T: 6 R: 11W ADAMS DUANE OCHSNER | PUMP | IR | .31 | 05/13/1971 | A 12259 | & |
| <u>SCOTT CREEK</u> S: 18 T: 6 R: 10W ADAMS DAVID G & SUSAN E FREDRICKS | PUMP | IR | .71 | 08/17/1971 | A 12354 | K |
| <u>SCOTT CREEK, TRIB. TO</u> S: 27 T: 6 R: 11W ADAMS ERVIN & HAROLD HANICH | PUMP | IR | .27 | 02/14/1973 | A 12810 | & |
| S: 35 T: 6 R: 11W ADAMS TRAUSCH & STRASBURG | ROBERT TRAUSCH RESERVOIR | ST | 18.90AF | 03/28/1977 | A 14854 | |
| <u>ROBERT TRAUSCH RESERVOIR</u> S: 35 T: 6 R: 11W ADAMS ROBERT M TRAUSCH | PUMP | SO | | 06/08/1977 | A 14974 | |
| <u>SCOTT CREEK, TRIB. TO</u> S: 30 T: 6 R: 10W ADAMS ROBERT F JOHNSON | PUMP | IR | .29 | 04/04/1975 | A 13532 | K |
| <u>BLUE RIVER, LITTLE</u> S: 28 T: 6 R: 10W ADAMS MERLE L ANDERSON | PUMP | IR | 1.01 | 02/23/1927 | A 1904 | |
| <u>BLUE RIVER, LITTLE, TRIB. TO</u> S: 8 T: 6 R: 10W ADAMS EDWARD & GARY TRAUSCH | TRAUSCH BROTHERS RES. | ST | 16.50AF | 11/25/1974 | A 13287 | |

SURFACE WATER RIGHTS DATA
CLAIMS, APPLICATIONS, AND APPROPRIATIONS IN DOWNSTREAM ORDER
DIVISION NO. 1C

| SOURCE LOCATION APPROPRIATOR | CARRIER GAGE | USE | GRANT IN CFS/AF | DATE OF PRIORITY | DOCKET/ APP. NUMBER | ANNOA. FT. NT. |
|---|-----------------------------------|-----|-----------------|------------------|---------------------|----------------|
| <u>TRAUSCH BROTHERS RESERVOIR</u> S: 8 T: 6 R: 10W ADAMS EDWARD & GARY TRAUSCH | PUMP | SO | | 11/25/1974 | A 13288 | |
| <u>BLUE RIVER, LITTLE</u> S: 27 T: 6 R: 10W ADAMS HORACE E & CATHERINE R PEAK | PUMP | IR | .60 | 11/19/1974 | A 13280 | |
| <u>THIRTY-TWO MILE CREEK, TRIB. TO</u> S: 3 T: 7 R: 11W ADAMS VERA KATZBERG | PUMP | IR | .43 | 05/25/1971 | A 12280 | K& |
| <u>THIRTY-TWO MILE CREEK</u> S: 2 T: 7 R: 11W ADAMS HOWARD L & GLEN GANGWISH | PUMP | IR | .28 | 02/19/1970 | A 11871 | K& |
| <u>THIRTY-TWO MILE CREEK, TRIB. TO</u> S: 12 T: 7 R: 11W ADAMS ALICE M CONSBRUCK | PUMP | IR | .29 | 02/25/1975 | A 13440 | K |
| <u>THIRTY-TWO MILE CREEK</u> S: 13 T: 7 R: 11W ADAMS PAULINE G PLANTZ | PUMP | IR | .54 | 07/14/1971 | A 12321 | |
| <u>THIRTY-TWO MILE CREEK, TRIB. TO</u> S: 10 T: 7 R: 11W ADAMS ALICE M CONSBRUCK | PUMP | IR | 2.23 | 02/25/1975 | A 13441 | & |
| S: 15 T: 7 R: 11W ADAMS VERNON D & JOANNE COOK | PUMP | IR | .34 | 03/31/1975 | A 13512 | & |
| S: 14 T: 7 R: 11W ADAMS VERNA M CONSBRUCK | PUMP | IR | .86 | 09/01/1971 | A 12369 | K& |
| <u>THIRTY-TWO MILE CREEK</u> DONALD W & MABEL D SCHROETLIN | PUMP | IR | .91 | 09/20/1971 | A 12384 | K& |
| <u>THIRTY-TWO MILE CREEK</u> S: 31 T: 7 R: 10W ADAMS LITTLE BLUE NRD | THIRTY-TWO MILE CREEK RESERVOIR H | ST | 390.40AF | 05/02/1975 | A 13570 | |
| <u>THIRTY-TWO MILE CREEK RESERVOIR H</u> S: 31 T: 7 R: 10W ADAMS LITTLE BLUE NRD | PUMP | SO | | 06/04/1985 | A 16391 | |
| <u>THIRTY-TWO MILE CREEK, WEST BRANCH</u> S: 31 T: 8 R: 11W ADAMS LITTLE BLUE NRD | THIRTY-TWO MILE CREEK RESERVOIR K | ST | 371.00AF | 02/10/1970 | A 11861 | |
| S: 8 T: 7 R: 11W ADAMS RAY E FINNIGSMIER | PUMP | IR | 3.43 | 02/10/1972 | A 12502 | |
| <u>THIRTY-TWO MILE CREEK, WEST BRANCH, TRIB. TO</u> S: 17 T: 7 R: 11W ADAMS RAY E FINNIGSMIER | PUMP | IR | .87 | 02/10/1972 | A 12503 | & |
| S: 12 T: 7 R: 12W ADAMS LYNNE E CHRISP | PUMP | IR | .77 | 07/18/1972 | A 12687 | K |

See "Use" definitions and footnotes on pages 67 through 72

SURFACE WATER RIGHTS DATA
CLAIMS, APPLICATIONS, AND APPROPRIATIONS IN DOWNSTREAM ORDER
DIVISION NO. 1C

| SOURCE LOCATION APPROPRIATOR | CARRIER GAGE | USE | GRANT IN CFS/AF | DATE OF PRIORITY | DOCKET/ APP. NUMBER | ANNO. FT. NT. |
|---|--------------------------------------|----------|-----------------------|--------------------------|---------------------------|------------------|
| <u>THIRTY-TWO MILE CREEK, WEST BRANCH, TRIB. TO</u> S: 18 T: 7 R: 11W ADAMS LITTLE BLUE NRD | THIRTY-TWO MILE CREEK RESERVOIR C | ST | 86.30AF | 06/11/1969 | A 11725 | |
| S: 17 T: 7 R: 11W ADAMS LEONARD PARR | PUMP | IR | 1.51 | 11/15/1983 | A 16253 | |
| <u>THIRTY-TWO MILE CREEK, WEST BRANCH</u> S: 20 T: 7 R: 11W ADAMS RAYMOND RIESE | PUMP | IR | .47 | 01/20/1975 | A 13361 | |
| <u>THIRTY-TWO MILE CREEK, WEST BRANCH, TRIB. TO</u> S: 23 T: 7 R: 12W ADAMS DONALD & ELEANOR NIENHUESER | PUMP | IR | .61 | 11/06/1974 | A 13260 | K |
| S: 25 T: 7 R: 12W ADAMS ERNST BLESSIN | PUMP | IR | .63 | 11/13/1974 | A 13272 | K |
| S: 26 T: 7 R: 12W ADAMS ORELLA KLUSMAN | PUMP | IR | 1.00 | 08/16/1976 | A 14400 | & |
| S: 20 T: 7 R: 11W ADAMS LITTLE BLUE NRD | THIRTY-TWO MILE CREEK RESERVOIR D | ST | 312.10AF | 06/11/1969 | A 11723 | |
| <u>THIRTY-TWO MILE CREEK, WEST BRANCH</u> S: 20 T: 7 R: 11W ADAMS GILBERT M TRAUSSCH ET AL | PUMP | IR | .33 | 02/15/1957 | A 9202 | |
| S: 21 T: 7 R: 11W ADAMS JAMES KONEN JR | PUMP | IR | .89 | 12/03/1987 | A 16607 | K |
| S: 28 T: 7 R: 11W ADAMS DARREL STROMER | PUMP | IR | 1.01 | 04/14/1976 | A 14176 | |
| <u>THIRTY-TWO MILE CREEK, WEST BRANCH, TRIB. TO</u> S: 32 T: 7 R: 11W ADAMS MARVIN VIESELMAYER | VIESELMAYER RESERVOIR | ST | 42.80AF | 06/01/1973 | A 12877 | |
| <u>VIESELMAYER RESERVOIR</u> S: 32 T: 7 R: 11W ADAMS MARVIN VIESELMAYER | PUMP | SO | | 07/06/1973 | A 12896 | |
| <u>THIRTY-TWO MILE CREEK, WEST BRANCH, TRIB. TO</u> S: 29 T: 7 R: 11W ADAMS LITTLE BLUE NRD | THIRTY-TWO MILE CREEK RESERVOIR E | ST | 79.50AF | 05/31/1968 | A 11437 | |
| <u>THIRTY-TWO MILE CREEK, WEST BRANCH</u> S: 33 T: 7 R: 11W ADAMS FRED & DOROTHY HOHLFELD | PUMP PUMP | IR IR | .72 .59 | 09/04/1973 06/03/1975 | A 12936 A 13607 | K |
| S: 34 T: 7 R: 11W ADAMS ALLEN D SCHUKEI | PUMP | IR | 1.04 | 07/24/1973 | A 12910 | & |

SURFACE WATER RIGHTS DATA
CLAIMS, APPLICATIONS, AND APPROPRIATIONS IN DOWNSTREAM ORDER
DIVISION NO. 1C

| SOURCE LOCATION APPROPRIATOR | CARRIER GAGE | USE | GRANT IN CFS/AF | DATE OF PRIORITY | DOCKET/ APP. NUMBER | ANNOA. FT. NT. |
|---|--------------------------------------|----------|-----------------------|--------------------------|---------------------------|-------------------|
| <u>THIRTY-TWO MILE CREEK, WEST BRANCH, TRIB. TO</u> S: 22 T: 7 R: 11W ADAMS VERN C ANDERSON | PUMP | IR | .41 | 11/10/1971 | A 12423 | K |
| <u>THIRTY-TWO MILE CREEK, WEST BRANCH</u> S: 2 T: 6 R: 11W ADAMS FRED & DOROTHY HOHLFELD | PUMP | IR | .72 | 09/04/1973 | A 12935 | K |
| <u>THIRTY-TWO MILE CREEK, WEST BRANCH, TRIB. TO</u> S: 35 T: 7 R: 11W ADAMS HUGH & JEROME THEISEN | PUMP | IR | .50 | 07/26/1971 | A 12331 | & |
| <u>THIRTY-TWO MILE CREEK, WEST BRANCH</u> S: 6 T: 6 R: 10W ADAMS JUDY HOFFMAN | PUMP | IR | 1.14 | 03/27/1972 | A 12563 | |
| <u>THIRTY-TWO MILE CREEK, TRIB. TO</u> S: 29 T: 7 R: 10W ADAMS LITTLE BLUE NRD | THIRTY-TWO MILE CREEK RESERVOIR J | ST | 287.60AF | 02/18/1975 | A 13411 | |
| <u>THIRTY-TWO MILE CREEK RESERVOIR J</u> S: 29 T: 7 R: 10W ADAMS LITTLE BLUE NRD | PUMP | SO | | 11/12/1976 | A 14547 | |
| <u>THIRTY-TWO MILE CREEK</u> S: 33 T: 7 R: 10W ADAMS MELVIN J & LOIS B BUSS | PUMP | IR | .80 | 07/13/1970 | A 11999 | |
| <u>THIRTY-TWO MILE CREEK, TRIB. TO</u> S: 28 T: 7 R: 10W ADAMS DENNIS ENGEL SANITATION IMPROVEMENT DISTRICT #2 | HUESKE RESERVOIR MARAGUAY LAKE | ST ST | 40.40AF 11.10AF | 06/06/1969 08/10/1989 | A 11720 A 16871 | A |
| <u>HUESKE RESERVOIR</u> S: 28 T: 7 R: 10W ADAMS DENNIS ENGEL | PUMP | SO | | 06/26/1969 | A 11740 | |
| <u>THIRTY-TWO MILE CREEK</u> S: 28 T: 7 R: 10W ADAMS SOUTHERN HILLS RANCH | PUMP | IR | .30 | 03/10/1961 | A 9905 | K |
| <u>THIRTY-TWO MILE CREEK</u> S: 27 T: 7 R: 10W ADAMS SOUTHERN HILLS REALTY CORPORATION | PUMP | IR | .96 | 07/24/1970 | A 12027 | K |
| <u>BLUE RIVER, LITTLE</u> S: 30 T: 6 R: 9W ADAMS CARL MEFFORD | PUMP | IR | .06 | 09/06/1946 | A 3953 | K |
| <u>BLUE RIVER, LITTLE</u> S: 31 T: 6 R: 9W ADAMS GERALD F FRERICHS | PUMP | IR | .23 | 02/05/1976 | A 13993 | |
| <u>BLUE RIVER, LITTLE</u> S: 32 T: 6 R: 9W ADAMS ALTA T HAGEMEYER ET AL | PUMP | IR | .36 | 09/15/1953 | A 5569 | K |
| <u>BLUE RIVER, LITTLE, TRIB. TO</u> S: 33 T: 6 R: 9W ADAMS ED LIGHTNER | PUMP | IR | .96 | 02/09/1976 | A 13999 | & |

See "Use" definitions and footnotes on pages 67 through 72

SURFACE WATER RIGHTS DATA
CLAIMS, APPLICATIONS, AND APPROPRIATIONS IN DOWNSTREAM ORDER
DIVISION NO. 1C

| SOURCE LOCATION APPROPRIATOR | CARRIER GAGE | USE | GRANT IN CFS/AF | DATE OF PRIORITY | DOCKET/ APP. NUMBER | ANNOA. FT. |
|---|-------------------------|-----|-----------------------|------------------------|---------------------------|---------------|
| <u>BLUE RIVER, LITTLE</u> S: 5 T: 5 R: 9W ADAMS RIVERVIEW FARMS, INC | PUMP | IR | .40 | 01/24/1977 | A 14653 | |
| <u>ASH CREEK, TRTB, TO</u> S: 21 T: 5 R: 10W ADAMS KEN K PEIL | PUMP | IR | .84 | 04/25/1972 | A 12608 | |
| KEN K PEIL | KEN PEIL LIVESTOCK POND | ST | 29.60AF | 09/24/1985 | A 16451 | & |
| S: 10 T: 5 R: 10W ADAMS MRS. RUBY KRUEGER | PUMP | IR | 1.34 | 01/16/1979 | A 15391 | |
| S: 6 T: 4 R: 9W WEBSTER LITTLE BLUE NRD | HUBL RESERVOIR | ST | 48.80AF | 11/03/1980 | A 15727 | |
| <u>OAK CREEK</u> S: 11 T: 4 R: 9W WEBSTER J & J JOHNSON INVESTMENTS | PUMP | IR | .05 | 10/01/1993 | A 17317B | |
| <u>BLUE RIVER, LITTLE, TRTB, TO</u> S: 19 T: 5 R: 8W CLAY DEAN HABA | HABA RESERVOIR | ST | 10.64AF | 08/08/1969 | A 11763 | |
| <u>HABA RESERVOIR</u> S: 19 T: 5 R: 8W CLAY DEAN HABA | PUMP | SO | | 09/29/1970 | A 12090 | & |
| <u>BLUE RIVER, LITTLE</u> S: 18 T: 5 R: 8W CLAY LLOYD VALENTINE | PUMP | IR | .57 | 06/27/1988 | A 16672 | |
| S: 16 T: 5 R: 8W CLAY ALVIN G & ALICE B PAUS | PUMP | IR | .22 | 05/15/1933 | A 2321 | |
| <u>PAWNEE CREEK</u> S: 22 T: 8 R: 11W ADAMS MILTON LISIUS | PUMP | IR | .91 | 07/27/1971 | A 12334 | & |
| S: 23 T: 8 R: 11W ADAMS MILDRED KRAL | PUMP | IR | .53 | 02/15/1978 | A 15183 | & |
| <u>PAWNEE CREEK, TRTB, TO</u> S: 26 T: 8 R: 11W ADAMS MORRISON ENTERPRISES | PUMP | IR | .86 | 09/30/1975 | A 13821 | & |
| S: 35 T: 8 R: 11W ADAMS JUNIATA FEED YARDS | PUMP | IR | .57 | 09/05/1972 | A 12737 | & |
| S: 26 T: 8 R: 11W ADAMS MARIE AUGUSTIN | PUMP | IR | .74 | 11/04/1971 | A 12416 | & |
| <u>PAWNEE CREEK</u> S: 31 T: 8 R: 10W ADAMS DARREL STROMER | PUMP | IR | 1.13 | 03/24/1975 | A 13490 | |
| <u>PAWNEE CREEK, TRTB, TO</u> S: 5 T: 7 R: 10W ADAMS DARREL & MARILYN STROMER | PUMP | IR | .70 | 04/29/1970 | A 11930 | |

SURFACE WATER RIGHTS DATA
CLAIMS, APPLICATIONS, AND APPROPRIATIONS IN DOWNSTREAM ORDER
DIVISION NO. 1C

| SOURCE LOCATION APPROPRIATOR | CARRIER GAGE | USE | GRANT IN CFS/AF | DATE OF PRIORITY | DOCKET/ APP. NUMBER | ANNOA. FT. NT. |
|---|-----------------|-----|-----------------------|------------------------|---------------------------|-------------------|
| <u>PAWNEE CREEK</u> | | | | | | |
| S: 5 T: 7 R: 10W ADAMS DARREL & MARILYN STROMER | PUMP | IR | .87 | 04/29/1970 | A 11929 | |
| S: 16 T: 7 R: 10W ADAMS HASTINGS REGIONAL CENTER | PUMP | IR | 1.00 | 03/03/1988 | A 16623 | |
| S: 15 T: 7 R: 10W ADAMS MILLS-GERHARD HOLDINGS (A PARTNERSHIP) | PUMP | IR | .64 | 08/30/1949 | A 4508 | |
| MILLS-GERHARD HOLDINGS (A PARTNERSHIP) | PUMP | IR | .86 | 09/14/1982 | A 16151 | |
| S: 23 T: 7 R: 10W ADAMS DONNA JOHNSON | PUMP | IR | .56 | 07/14/1988 | A 16687 | |
| S: 24 T: 7 R: 10W ADAMS CLARENCE RUTT | PUMP | IR | .91 | 06/24/1977 | A 14993 | |
| S: 25 T: 7 R: 10W ADAMS RICHARD HOLLISTER | PUMP | IR | .51 | 03/08/1978 | A 15199 | |
| S: 30 T: 7 R: 9W ADAMS R JOHN HARRENSTEIN | PUMP | IR | .38 | 03/27/1970 | A 11901 | |
| S: 8 T: 6 R: 9W ADAMS DAVID G & SAMMY L LYNN | PUMP | IR | .49 | 05/17/1971 | A 12263 | |
| S: 33 T: 6 R: 9W ADAMS LAMOINE SMIDT | PUMP | IR | 1.70 | 09/13/1974 | A 13202 | |
| <u>PAWNEE CREEK, TRIB. TO</u> | | | | | | |
| S: 16 T: 6 R: 9W ADAMS MERLYN R LAY | PUMP | IR | 1.79 | 01/23/1970 | A 11855 | K& |
| S: 21 T: 6 R: 9W ADAMS ALBERTUS N LAY | PUMP | IR | .64 | 06/25/1976 | A 14289 | & |
| ALBERTUS N LAY | PUMP | IR | 1.06 | 08/17/1970 | A 12059 | & |
| S: 15 T: 6 R: 9W ADAMS ED LIGHTNER | PUMP | IR | 1.20 | 02/09/1976 | A 14001 | K& |
| S: 22 T: 6 R: 9W ADAMS ALBERTUS N LAY | PUMP | IR | .46 | 07/22/1970 | A 12021 | |
| S: 16 T: 7 R: 9W ADAMS CENTRAL TECHNICAL COMMUNITY COLLEGE | PUMP | IR | .53 | 01/15/1976 | A 13940 | K& |
| S: 22 T: 7 R: 9W ADAMS IVAN D & MELVIN H HOAGLAND | PUMP | IR | .71 | 04/08/1977 | A 14889 | & |
| S: 27 T: 7 R: 9W ADAMS CLYDE L KLEAGER | PUMP | IR | 1.11 | 03/13/1972 | A 12539 | & |
| S: 4 T: 6 R: 9W ADAMS MARIE DAMERELL | PUMP | IR | .61 | 05/19/1971 | A 12268 | & |
| S: 10 T: 6 R: 9W ADAMS ED LIGHTNER | PUMP | IR | .66 | 02/09/1976 | A 14000 | & |
| S: 15 T: 6 R: 9W ADAMS ARTIE (MRS) KEMPER | PUMP | IR | .90 | 02/09/1976 | A 14005 | K& |
| RUTH STROMER | PUMP | IR | .30 | 04/30/1971 | A 12243 | K& |

See "Use" definitions and footnotes on pages 67 through 72

SURFACE WATER RIGHTS DATA
CLAIMS, APPLICATIONS, AND APPROPRIATIONS IN DOWNSTREAM ORDER
DIVISION NO. 1C

| SOURCE LOCATION APPROPRIATOR | CARRIER GAGE | USE | GRANT IN CFS/AF | DATE OF PRIORITY | DOCKET/ APP. NUMBER | ANNOA. FT. NT. |
|-------------------------------------|-------------------|-----|-----------------------|------------------------|---------------------------|----------------------|
| <u>PAWNEE CREEK, TRIB. TO</u> | | | | | | |
| S: 25 T: 6 R: 9W ADAMS | | | | | | |
| GLEN E ELLERMEIER | PUMP | IR | .40 | 03/19/1975 | A 13481 | & |
| WESLEY W MOHLING | PUMP | IR | .64 | 02/10/1971 | A 12154 | & |
| S: 30 T: 6 R: 8W CLAY | | | | | | |
| ALBERT DAVIS | PUMPS | IR | .46 | 08/28/1975 | A 13778 | K& |
| WALDEEN EIGENBERG | PUMP | IR | 1.41 | 11/23/1983 | A 16255 | & |
| S: 31 T: 6 R: 8W CLAY | | | | | | |
| R LAZY K INC | PUMP | IR | .43 | 01/31/1983 | A 16169 | K& |
| ALBERT DAVIS | PUMP | IR | .39 | 08/06/1976 | A 14377 | K& |
| <u>PAWNEE CREEK</u> | | | | | | |
| S: 5 T: 5 R: 8W CLAY | | | | | | |
| J-4 INC | PUMP | IR | .61 | 03/30/1979 | A 15443 | K |
| LONNIE G HABA | PUMP | IR | .60 | 10/22/1971 | A 12407 | K |
| S: 4 T: 5 R: 8W CLAY | | | | | | |
| RONALD R DAVIS | PUMP | IR | .71 | 10/06/1964 | A 10450 | |
| <u>PAWNEE CREEK, TRIB. TO</u> | | | | | | |
| S: 26 T: 7 R: 9W ADAMS | | | | | | |
| CLYDE L KLEAGER | PUMP | IR | .93 | 03/13/1972 | A 12538 | & |
| CLYDE L KLEAGER | PUMP | IR | 2.24 | 03/13/1972 | A 12537 | & |
| S: 35 T: 7 R: 9W ADAMS | | | | | | |
| RAYMOND & EDWARD HEYE | PUMP | IR | 1.31 | 05/21/1971 | A 12273 | & |
| DARYL OCHSNER | PUMP | IR | .86 | 04/01/1970 | A 11912 | & |
| S: 1 T: 6 R: 9W ADAMS | | | | | | |
| ALBERT DAVIS | PUMP | IR | .43 | 05/07/1976 | A 14214 | K& |
| S: 13 T: 6 R: 9W ADAMS | | | | | | |
| NELLE O SPRINGER | PUMP | IR | .46 | 08/14/1969 | A 11767 | & |
| S: 11 T: 6 R: 9W ADAMS | | | | | | |
| RAWLEIGH E BRENNICK | PUMP | IR | 1.14 | 07/27/1972 | A 12695 | & |
| S: 18 T: 6 R: 8W CLAY | | | | | | |
| DUAN E & DIXIE D BOHLEN | PUMP | IR | .10 | 11/06/1970 | A 12108 | K& |
| S: 21 T: 6 R: 8W CLAY | | | | | | |
| VIRGIL FREDRICKS | PUMP | IR | .29 | 04/09/1973 | A 12853 | K |
| VIRGIL FREDRICKS | PUMP | IR | .93 | 07/26/1977 | A 15048 | K |
| S: 20 T: 6 R: 8W CLAY | | | | | | |
| HARM JANSSEN | PUMP | IR | .49 | 09/18/1974 | A 13208 | K& |
| S: 4 T: 5 R: 8W CLAY | | | | | | |
| NETTIE LINDEMANN | PUMP | IR | .42 | 08/21/1978 | A 15327 | K |
| <u>BLUE RIVER, LITTLE</u> | | | | | | |
| S: 15 T: 5 R: 8W CLAY | | | | | | |
| IRVIN E DAVIS | PUMP | IR | .29 | 06/05/1934 | A 2399 | K |
| <u>BLUE RIVER, LITTLE, TRIB. TO</u> | | | | | | |
| S: 22 T: 5 R: 8W CLAY | | | | | | |
| EDWIN J PAVELKA | PAVELKA RESERVOIR | ST | 59.40AF | 07/22/1981 | A 15946 | |

SURFACE WATER RIGHTS DATA
CLAIMS, APPLICATIONS, AND APPROPRIATIONS IN DOWNSTREAM ORDER
DIVISION NO. 1C

| SOURCE LOCATION APPROPRIATOR | CARRIER GAGE | USE | GRANT IN CFS/AF | DATE OF PRIORITY | DOCKET/ APP. NUMBER | ANNOA. | FT. NT. |
|--|---------------------------|-----|-----------------------|------------------------|---------------------------|--------|------------|
| <u>PAVELKA RESERVOIR</u> S: 22 T: 5 R: 8W CLAY EDWIN J PAVELKA | PUMP | SO | | 09/24/1981 | A 15998 | | |
| <u>BLUE RIVER, LITTLE</u> S: 22 T: 5 R: 8W CLAY BLUE RIVER FARMS, INC | PUMP | IR | 1.69 | 08/30/1974 | A 13184 | | |
| S: 23 T: 5 R: 8W CLAY LIPOVSKY FARM CORPORATION | PUMP | IR | 1.09 | 06/23/1948 | A 4296 | A 4296 | D K |
| LIPOVSKY FARM CORPORATION | PUMP | IR | 1.09 | 04/15/1964 | A 10352 | | |
| ROGER T & PAMELA K STONE | PUMP | IR | .09 | 01/23/1975 | A 13369 | | |
| S: 26 T: 5 R: 8W CLAY JAMES NEJEZCHLEB | PUMP | IR | 1.03 | 03/27/1998 | A 17655 | | |
| S: 25 T: 5 R: 8W CLAY DONALD A WATTS | PUMP | IR | .47 | 06/06/1952 | A 4973 | | |
| <u>BLUE RIVER, LITTLE, TRIB. TO</u> S: 11 T: 5 R: 8W CLAY RICHARD NEJEZCHLEB | PUMP | IR | .34 | 11/15/1976 | A 14556 | | K |
| S: 14 T: 5 R: 8W CLAY ALBERT J NEJEZCHLEB | NEJEZCHLEB RESERVOIR | ST | 29.40AF | 09/19/1977 | A 15114 | | |
| <u>NEJEZCHLEB RESERVOIR</u> S: 14 T: 5 R: 8W CLAY ALBERT J NEJEZCHLEB | PUMP | SO | | 10/24/1977 | A 15132 | | K |
| <u>BLUE RIVER, LITTLE</u> S: 25 T: 5 R: 8W CLAY CRAIG BUESCHER | PUMP | IR | 2.64 | 03/20/1979 | A 15439 | | K |
| <u>BLUE RIVER, LITTLE, TRIB. TO</u> S: 19 T: 5 R: 7W CLAY JAMES J LIPOVSKY | JAMES J LIPOVSKY RES. | ST | 29.40AF | 09/07/1977 | A 15107 | | |
| <u>JAMES J LIPOVSKY RESERVOIR</u> S: 19 T: 5 R: 7W CLAY JAMES J LIPOVSKY | PUMP | SO | | 03/27/1978 | A 15215 | | |
| <u>LIBERTY CREEK</u> S: 3 T: 3 R: 9W WEBSTER WEBSTER COUNTY | LIBERTY CREEK RESERVOIR 1 | ST | 40.80AF | 03/16/1988 | A 16625 | | |
| <u>LIBERTY CREEK, NORTH BRANCH</u> S: 35 T: 4 R: 9W WEBSTER LITTLE BLUE NRD | LIBERTY CREEK NORTH RES. | ST | 204.60AF | 11/02/1989 | A 16893 | | |
| <u>LIBERTY CREEK, TRIB. TO</u> S: 20 T: 3 R: 8W NUCKOLLS GERALD MENKE | JERRY MENKE POND | ST | 21.70AF | 06/17/1999 | A 17776 | | |
| S: 9 T: 3 R: 8W NUCKOLLS WILLIAM HOELTING | HOELTING RESERVOIR | ST | 146.70AF | 02/15/1974 | A 12982 | | |
| S: 33 T: 4 R: 8W NUCKOLLS DAVID F MAZOUR | COYOTE GULCH RESERVOIR | ST | 46.80AF | 03/31/1980 | A 15637 | | |

See "Use" definitions and footnotes on pages 67 through 72

SURFACE WATER RIGHTS DATA
CLAIMS, APPLICATIONS, AND APPROPRIATIONS IN DOWNSTREAM ORDER
DIVISION NO. 1C

| SOURCE LOCATION APPROPRIATOR | CARRIER GAGE | USE | GRANT IN CFS/AF | DATE OF PRIORITY | DOCKET/ APP. NUMBER | ANNOA. FT. NT. |
|---|---|----------|-----------------------|--------------------------|---------------------------|----------------------|
| <u>LIBERTY CREEK TRIBUT. TO</u> S: 27 T: 4 R: 8W NUCKOLLS DONAVON J POHLMEIER | POHLMEIER RESERVOIR | ST | 64.80AF | 07/12/1967 | A 11198 | |
| <u>LIBERTY CREEK</u> S: 27 T: 4 R: 8W NUCKOLLS DONAVON J POHLMEIER | PUMP PUMP | IR IR | 1.69 | 03/02/1957 07/18/2000 | A 9279 A 17891 | K * |
| <u>POHLMEIER RESERVOIR</u> S: 27 T: 4 R: 8W NUCKOLLS DONAVON J POHLMEIER | PUMP | SI | | 07/18/2000 | A 17892 | * |
| <u>MOOREHOUSE CREEK</u> S: 29 T: 4 R: 8W NUCKOLLS KENNETH R & GLENDA S HERZ | HERZ RESERVOIR | ST | 73.50AF | 07/10/1967 | A 11196 | |
| <u>HERZ RESERVOIR</u> S: 29 T: 4 R: 8W NUCKOLLS KENNETH R & GLENDA S HERZ | PUMP | SO | | 11/19/1969 | A 11823 | |
| <u>LIBERTY CREEK TRIBUT. TO</u> S: 8 T: 4 R: 8W NUCKOLLS GENE MAZOUR | MAZOUR SOUTH RESERVOIR | ST | 14.77AF | 04/19/1989 | A 16776 | |
| <u>DRY CREEK TRIBUT. TO</u> S: 9 T: 4 R: 8W NUCKOLLS CHARLES HUBL | HUBL RESERVOIR | ST | 27.41AF | 10/16/1967 | A 11262 | |
| <u>HUBL RESERVOIR</u> S: 9 T: 4 R: 8W NUCKOLLS CHARLES HUBL | PUMP | SO | | 10/27/1969 | A 11818 | |
| <u>LIBERTY CREEK TRIBUT. TO</u> S: 4 T: 4 R: 8W NUCKOLLS LYLE NEJEZCHLEB | LYLE NEJEZCHLEB RESERVOIR | ST | 17.40AF | 09/30/1988 | A 16714 | |
| <u>LIBERTY CREEK TRIBUT. TO</u> S: 3 T: 4 R: 8W NUCKOLLS JOHN W HUBL | JOHN HUBL RESERVOIR | ST | 48.80AF | 05/25/1971 | A 12279 | |
| <u>JOHN HUBL RESERVOIR</u> S: 3 T: 4 R: 8W NUCKOLLS JOHN W HUBL | PUMP | SO | | 06/16/1989 | A 16828 | |
| <u>LIBERTY CREEK TRIBUT. TO</u> S: 33 T: 5 R: 8W CLAY GENE MAZOUR | GENE MAZOUR RESERVOIR | ST | 58.80AF | 04/28/1980 | A 15643 | |
| <u>GENE MAZOUR RESERVOIR</u> S: 33 T: 5 R: 8W CLAY GENE MAZOUR | PUMP | SO | | 10/20/1980 | A 15723 | |
| <u>LIBERTY CREEK TRIBUT. TO</u> S: 34 T: 5 R: 8W CLAY ANGELA RIDGWAY THERESA VAP | RIDGWAY-MADDEN RESERVOIR VAP RESERVOIR | ST ST | 27.90AF 16.90AF | 08/01/1985 05/09/1983 | A 16438 A 16198 | |

SURFACE WATER RIGHTS DATA
CLAIMS, APPLICATIONS, AND APPROPRIATIONS IN DOWNSTREAM ORDER
DIVISION NO. 1C

| SOURCE LOCATION APPROPRIATOR | CARRIER GAGE | USE | GRANT IN CFS/AF | DATE OF PRIORITY | DOCKET/ APP. NUMBER | ANNO. FT. NT. |
|--|------------------------------------|-----|-----------------|------------------|---------------------|---------------|
| <u>VAP RESERVOIR</u> S: 34 T: 5 R: 8W CLAY THERESA VAP | PUMP | SO | | 05/09/1983 | A 16199 | |
| <u>BLUE RIVER, LITTLE</u> S: 34 T: 5 R: 7W CLAY JACK B HUBBELL | PUMP | IR | 1.24 | 03/07/1927 | A 1907 | K |
| <u>BLUE RIVER, LITTLE, TRIB. TO</u> S: 8 T: 4 R: 7W NUCKOLLS RONALD SKALKA | RONALD SKALKA RESERVOIR | ST | 107.80AF | 06/02/1970 | A 11952 | |
| <u>BLUE RIVER, LITTLE</u> S: 34 T: 5 R: 7W CLAY JAYMES & JANET HUBBELL | PUMP | IR | .30 | 09/21/1946 | A 3966 | |
| S: 3 T: 4 R: 7W NUCKOLLS STEVEN D & KATHLEEN M SHAW | PUMP | IR | .36 | 02/16/1960 | A 9796 | |
| WARD L SHAW | PUMP | IR | .31 | 05/15/1956 | A 8564 | K |
| S: 11 T: 4 R: 7W NUCKOLLS WILMA D JONES | PUMP NO. 2 | IR | .94 | 03/02/1954 | A 6016 | |
| WILMA D JONES | PUMP | IR | .94 | 08/13/1979 | A 15549 | A-6016 D |
| GORDON WATTS | PUMP | IR | .60 | 04/06/1950 | A 4634 | # |
| | LITTLE BLUE RIVER NEAR DEWEESE, NE | | | | | |
| <u>BLUE RIVER, LITTLE, TRIB. TO</u> S: 31 T: 6 R: 7W CLAY LLOYD H DANA | PUMP | IR | .57 | 08/03/1970 | A 12043 | K& |
| <u>BUFFALO CREEK, TRIB. TO</u> S: 6 T: 5 R: 7W CLAY DAVID G & JOYCE J GERDES | PUMP | IR | .21 | 09/13/1972 | A 12742 | K& |
| S: 5 T: 5 R: 7W CLAY MARY LANNING HOSPITAL TRUST | PUMP | IR | .46 | 04/22/1971 | A 12233 | K& |
| S: 9 T: 5 R: 7W CLAY KENNETH D GLASS | PUMP | IR | 2.49 | 03/27/1973 | A 12840 | K |
| S: 18 T: 5 R: 7W CLAY JOHN J HAJNY JR | PUMP | IR | .21 | 05/06/1975 | A 13573 | K& |
| S: 7 T: 5 R: 7W CLAY DELORES J SCHLIEP | SCHLIEP RESERVOIR | ST | 4.20AF | 05/11/1970 | A 11937 | |
| <u>SCHLIEP RESERVOIR</u> S: 7 T: 5 R: 7W CLAY DELORES J SCHLIEP | PUMP | SO | | 07/02/1970 | A 11988 | & |
| <u>BUFFALO CREEK</u> S: 17 T: 5 R: 7W CLAY A J SKALKA & SONS | PUMP | IR | 2.93 | 08/21/1979 | A 15566 | |
| <u>BUFFALO CREEK, TRIB. TO</u> S: 21 T: 5 R: 7W CLAY JOSEPH R SKALKA | SKALKA RESERVOIR | ST | 20.00AF | 09/08/1976 | A 14447 | |

SURFACE WATER RIGHTS DATA
CLAIMS, APPLICATIONS, AND APPROPRIATIONS IN DOWNSTREAM ORDER
DIVISION NO. 1C

| SOURCE LOCATION APPROPRIATOR | CARRIER GAGE | USE | GRANT IN CFS/AF | DATE OF PRIORITY | DOCKET/ APP. NUMBER | ANNOA. FT. NT. |
|---|--------------------------------|----------|-----------------------|--------------------------|---------------------------|----------------------|
| <u>SKALKA RESERVOIR</u> S: 21 T: 5 R: 7W CLAY JOSEPH R SKALKA | PUMP | SO | | 03/14/1985 | A 16366 | K |
| <u>BUFFALO CREEK, TRIB. TO</u> S: 21 T: 5 R: 7W CLAY ROBERT E WATTS | PUMP | IR | .54 | 01/03/1972 | A 12472 | & |
| S: 22 T: 5 R: 7W CLAY MARION B WOLFE CLAY COUNTY | PUMP HARMS-CLAY COUNTY RES. | IR ST | 2.19 46.50AF | 09/29/1976 10/03/1985 | A 14486 A 16455 | & |
| <u>HARMS-CLAY COUNTY RESERVOIR</u> S: 22 T: 5 R: 7W CLAY CLAY COUNTY | PUMP | SO | | 10/03/1985 | A 16456 | |
| <u>BUFFALO CREEK, TRIB. TO</u> S: 25 T: 5 R: 7W CLAY MELVIN HOYT | HOYT RESERVOIR | ST | 19.40AF | 10/13/1977 | A 15126 | |
| <u>HOYT RESERVOIR</u> S: 25 T: 5 R: 7W CLAY MELVIN HOYT | PUMP | SO | | 11/25/1977 | A 15144 | |
| <u>BUFFALO CREEK, TRIB. TO</u> S: 36 T: 5 R: 7W CLAY GEORGE A CROFT | PUMP | IR | .27 | 06/20/1977 | A 14986 | K |
| <u>WALNUT CREEK, TRIB. TO</u> S: 28 T: 4 R: 7W NUCKOLLS ROBERT E DRUDIK | DRUDIK RESERVOIR | ST | 39.00AF | 02/28/1972 | A 12524 | |
| S: 21 T: 4 R: 7W NUCKOLLS LOUIS MAZOUR | MAZOUR RESERVOIR | ST | 89.22AF | 06/19/1967 | A 11178 | |
| <u>MAZOUR RESERVOIR</u> S: 21 T: 4 R: 7W NUCKOLLS RICHARD MAZOUR | PUMP | SO | | 08/08/1977 | A 15070 | |
| <u>WALNUT CREEK</u> S: 12 T: 4 R: 7W NUCKOLLS WILMA D JONES | PUMP | IR | .10 | 03/15/1978 | A 15201 | |
| <u>BLUE RIVER, LITTLE</u> S: 12 T: 4 R: 7W NUCKOLLS WILMA D JONES | PUMP PUMP | IR IR | .89 .89 | 01/29/1947 08/20/1979 | A 4028 A 15565 | A-4028 D |
| <u>BLUE RIVER, LITTLE, TRIB. TO</u> S: 13 T: 4 R: 7W NUCKOLLS WILMA D JONES | BOYD JONES RESERVOIR | ST | 40.60AF | 06/10/1974 | A 13046 | |
| <u>BOYD JONES RESERVOIR</u> S: 13 T: 4 R: 7W NUCKOLLS WILMA D JONES | PUMP PUMP | SO SI | | 03/15/1978 03/15/1978 | A 15200 A 15200 | A-4028 |

SURFACE WATER RIGHTS DATA
CLAIMS, APPLICATIONS, AND APPROPRIATIONS IN DOWNSTREAM ORDER
DIVISION NO. 1C

| SOURCE LOCATION APPROPRIATOR | CARRIER GAGE | USE | GRANT IN CFS/AF | DATE OF PRIORITY | DOCKET/ APP. NUMBER | ANNOA. | FT. NT. |
|-------------------------------------|-------------------|-----|-----------------------|------------------------|---------------------------|--------|------------|
| <u>BLUE RIVER, LITTLE</u> | | | | | | | |
| S: 18 T: 4 R: 6W NUCKOLLS | | | | | | | |
| SHUCK DRILLING COMPANY | PUMP | IR | .29 | 08/31/1940 | A 3247 | | |
| SHUCK DRILLING COMPANY | PUMP | IR | .61 | 08/06/1964 | A 10419 | | |
| SHUCK DRILLING COMPANY | PUMP | IR | 1.34 | 08/21/1980 | A 15708 | | |
| JAMES D & ALLEN FEREBEE | PUMP | IR | 1.24 | 06/08/1964 | A 10382 | | |
| S: 19 T: 4 R: 6W NUCKOLLS | | | | | | | |
| WILLIAM & LOUISE LYON, TRUSTEES | PUMP | IR | .84 | 11/12/1964 | A 10468 | | K |
| CORA BARTLETT | PUMPS | IR | .08 | 08/07/1935 | A 2553 | | K |
| CORA BARTLETT | PUMP | IR | .26 | 03/29/1955 | A 7287 | | |
| WENDELL A LINDGREN | PUMP | IR | .43 | 03/10/1986 | A 16475 | | |
| S: 20 T: 4 R: 6W NUCKOLLS | | | | | | | |
| MYERS BROTHERS FARM TRUST | PUMP | IR | .81 | 03/27/1957 | A 9408A | | K |
| GEORGE N. LYON, JR. | PUMP | IR | 1.30 | 03/27/1957 | A 9408B | | K |
| S G S FARMS | PUMP | IR | .51 | 02/27/1974 | A 12989 | | |
| <u>BLUE RIVER, LITTLE, TRIB. TO</u> | | | | | | | |
| S: 5 T: 4 R: 6W NUCKOLLS | | | | | | | |
| RITA JACOBSEN | PUMP | IR | 1.07 | 07/15/1971 | A 12323 | | K& |
| S: 7 T: 4 R: 6W NUCKOLLS | | | | | | | |
| WILMA D JONES | JONES RESERVOIR | ST | 24.10AF | 07/18/1977 | A 15035 | | |
| <u>JONES RESERVOIR</u> | | | | | | | |
| S: 7 T: 4 R: 6W NUCKOLLS | | | | | | | |
| WILMA D JONES | PUMP | SO | | 08/05/1977 | A 15068 | | |
| <u>BLUE RIVER, LITTLE</u> | | | | | | | |
| S: 21 T: 4 R: 6W NUCKOLLS | | | | | | | |
| DARWIN & SANDRA STERKEL | PUMP | IR | 1.14 | 03/19/1957 | A 9372 | | |
| DARWIN & SANDRA STERKEL | PUMP | IR | 1.87 | 02/05/1965 | A 10526 | | |
| S: 20 T: 4 R: 6W NUCKOLLS | | | | | | | |
| GORDON F & SHIRLEY R SHUCK | PUMP | IR | 1.74 | 03/27/1964 | A 10336 | | |
| S: 28 T: 4 R: 6W NUCKOLLS | | | | | | | |
| IVAN KING | PUMP | IR | .30 | 02/07/1956 | A 8350 | | |
| GORDON SHUCK | PUMP | IR | .30 | 07/05/1988 | A 16680 | | D |
| ROY BURKETT | PUMP | IR | .13 | 02/14/1956 | A 8357 | | |
| ROY BURKETT | PUMP | IR | 1.00 | 03/08/1957 | A 9306 | | |
| S: 27 T: 4 R: 6W NUCKOLLS | | | | | | | |
| SHIRLEY R SHUCK | PUMP | IR | 1.51 | 03/24/1978 | A 15213 | | |
| <u>OK BOW CREEK, TRIB. TO</u> | | | | | | | |
| S: 8 T: 3 R: 6W NUCKOLLS | | | | | | | |
| J P WEHRMAN | WEHRMAN RESERVOIR | ST | 40.90AF | 04/17/1978 | A 15239 | | |
| S: 35 T: 4 R: 7W NUCKOLLS | | | | | | | |
| HAROLD L RUTTMAN | RUTTMAN RESERVOIR | ST | 11.40AF | 03/10/1987 | A 16547 | | |
| <u>RUTTMAN RESERVOIR</u> | | | | | | | |
| S: 35 T: 4 R: 7W NUCKOLLS | | | | | | | |
| HAROLD L RUTTMAN | PUMP | SO | | 03/10/1987 | A 16548 | | |

SURFACE WATER RIGHTS DATA
CLAIMS, APPLICATIONS, AND APPROPRIATIONS IN DOWNSTREAM ORDER
DIVISION NO. 1C

| SOURCE LOCATION APPROPRIATOR | CARRIER GAGE | USE | GRANT IN CFS/AF | DATE OF PRIORITY | DOCKET/ APP. NUMBER | ANNO. FT. D. |
|---|---------------------------------|-----|-----------------------|------------------------|---------------------------|-----------------|
| <u>OX BOW CREEK, TRIB. TO</u> S: 31 T: 4 R: 6W NUCKOLLS WILMA D JONES | RUTTMAN IRRIGATION RESERVOIR | ST | 27.00AF | 10/13/1959 | A 9769 | |
| <u>RUTTMAN IRRIGATION RESERVOIR</u> S: 31 T: 4 R: 6W NUCKOLLS WILMA D JONES | PUMP | SO | | 10/13/1959 | A 9898 | |
| <u>BLUE RIVER, LITTLE, TRIB. TO</u> S: 2 T: 3 R: 6W NUCKOLLS LOREN JENSEN | JENSEN RESERVOIR | ST | 64.00AF | 03/07/1967 | A 11060 | |
| <u>BLUE RIVER, LITTLE</u> S: 36 T: 4 R: 6W NUCKOLLS LAVON SCHOOF | PUMP | IR | .04 | 01/09/1957 | A 9090 | K |
| S: 1 T: 3 R: 6W NUCKOLLS JOHN L SCROGGIN ESTATE | PUMP | IR | 1.31 | 06/02/1934 | A 2394 | |
| JOHN L SCROGGIN ESTATE | PUMP | IR | .53 | 10/27/1941 | A 3524 | R P-341 |
| JOHN L SCROGGIN ESTATE | PUMP | IR | .53 | 07/18/1961 | A 9953 | A-3524R D |
| DORIS SCHUMACHER FARM | PUMP | IR | 1.78 | 07/18/1961 | A 9954 | |
| <u>BLUE RIVER, LITTLE, TRIB. TO</u> S: 25 T: 4 R: 6W NUCKOLLS MOUNTFORD, MOUNTFORD & MALONE | MOUNTFORD LAKE | ST | 49.00AF | 09/15/1960 | A 9862 | |
| S: 36 T: 4 R: 6W NUCKOLLS LAVON SCHOOF | SCHOOF RESERVOIR | ST | 50.00AF | 09/04/1981 | A 15988 | |
| <u>SCHOOF RESERVOIR</u> S: 36 T: 4 R: 6W NUCKOLLS LAVON SCHOOF | PUMP | SO | | 01/25/1982 | A 16057 | |
| <u>BLUE RIVER, LITTLE, TRIB. TO</u> S: 31 T: 4 R: 5W NUCKOLLS RUSSELL SCHROEDER | MAZOUR-SCHROEDER RES. | ST | 23.10AF | 10/18/1971 | A 12402 | |
| <u>MAZOUR-SCHROEDER RESERVOIR</u> S: 31 T: 4 R: 5W NUCKOLLS RUSSELL SCHROEDER | PUMP | SO | | 11/04/1971 | A 12418 | |
| <u>BLUE RIVER, LITTLE</u> S: 7 T: 3 R: 5W NUCKOLLS DORIS E SCHUMACHER | PUMP NO. 2 | IR | 1.61 | 10/27/1941 | A 3524 | |
| DORIS E SCHUMACHER | PUMP | IR | 1.61 | 07/18/1961 | A 9953 | A-3524 D |
| <u>ELK CREEK</u> S: 24 T: 3 R: 8W NUCKOLLS WEHRMAN & SON | PUMP | IR | .54 | 12/08/1964 | A 10483 | |
| <u>ELK CREEK, TRIB. TO</u> S: 17 T: 3 R: 7W NUCKOLLS DANIEL L SHAW | DAN SHAW POND | ST | 34.00 | 03/18/1999 | A 17752 | |

SURFACE WATER RIGHTS DATA
CLAIMS, APPLICATIONS, AND APPROPRIATIONS IN DOWNSTREAM ORDER
DIVISION NO. 1C

| SOURCE LOCATION APPROPRIATOR | CARRIER GAGE | USE | GRANT IN CFS/AF | DATE OF PRIORITY | DOCKET/ APP. NUMBER | ANNOA. FT. NT. |
|--|------------------------|-----|-----------------------|------------------------|---------------------------|-------------------|
| <u>ELK CREEK</u> S: 28 T: 3 R: 7W NUCKOLLS HENRY E WEHRMAN JR | PUMP | IR | 1.74 | 03/09/1971 | A 12180 | |
| <u>ELK CREEK, TRIB. TO</u> S: 28 T: 3 R: 7W NUCKOLLS HENRY E WEHRMAN JR | WEHRMAN RESERVOIR | ST | 16.50AF | 05/12/1971 | A 12256 | |
| <u>WEHRMAN RESERVOIR</u> S: 28 T: 3 R: 7W NUCKOLLS HENRY E WEHRMAN JR | PUMP | SI | | 10/07/1971 | A 12395 | A-12180 |
| <u>ELK CREEK, TRIB. TO</u> S: 32 T: 3 R: 6W NUCKOLLS ROBERT FRAHM | ROBERT FRAHM RESERVOIR | ST | 26.90AF | 08/03/1977 | A 15063 | |
| <u>ELK CREEK</u> S: 13 T: 3 R: 6W NUCKOLLS SCHUMACHER FARM TRUST | PUMP | IR | 1.57 | 04/20/1978 | A 15240 | |
| S: 12 T: 3 R: 6W NUCKOLLS DORIS E SCHUMACHER | PUMPS | IR | .71 | 06/22/1957 | A 9522 | |
| <u>BLUE RIVER, LITTLE, TRIB. TO</u> S: 32 T: 4 R: 5W NUCKOLLS SCOTT AHRENS | SCOTT AHRENS RESERVOIR | ST | 24.00AF | 04/10/1997 | A 17571 | |
| S: 9 T: 3 R: 5W NUCKOLLS SCROGGIN BROTHERS | PUMP | IR | .93 | 04/18/1977 | A 14908 | |
| <u>TURTLE CREEK</u> S: 1 T: 2 R: 6W NUCKOLLS ELMER J WILLIAMS | WILLIAMS RESERVOIR | ST | 191.00AF | 03/26/1958 | A 9607 | |
| <u>WILLIAMS RESERVOIR</u> S: 1 T: 2 R: 6W NUCKOLLS ELMER J WILLIAMS | WILLIAMS CANAL | SO | | 03/26/1958 | A 9692 | |
| <u>TURTLE CREEK, TRIB. TO</u> S: 20 T: 3 R: 5W NUCKOLLS SCROGGIN BROTHERS | SCROGGIN RESERVOIR | ST | 47.32AF | 09/06/1962 | A 10100 | |
| <u>BLUE RIVER, LITTLE, TRIB. TO</u> S: 10 T: 3 R: 5W NUCKOLLS MYRON KEIM | PUMP | IR | 2.01 | 07/02/1971 | A 12312 | & |
| S: 11 T: 3 R: 5W NUCKOLLS RUSSELL SCHROEDER | PUMP | IR | .53 | 05/20/1977 | A 14950 | K |
| <u>BLUE RIVER, LITTLE</u> S: 13 T: 3 R: 5W NUCKOLLS JAMES BURESH | PUMP | IR | .66 | 06/19/1981 | A 15896 | |
| <u>THAMES CREEK</u> S: 26 T: 3 R: 5W NUCKOLLS DEWANE & JENS HOUTWED | PUMP | IR | .21 | 04/09/1958 | A 9611 | |

SURFACE WATER RIGHTS DATA
CLAIMS, APPLICATIONS, AND APPROPRIATIONS IN DOWNSTREAM ORDER
DIVISION NO. 1C

| SOURCE LOCATION APPROPRIATOR | CARRIER GAGE | USE | GRANT IN CFS/AF | DATE OF PRIORITY | DOCKET/ APP. NUMBER | ANNO. FT. NT. |
|--|---------------------|-----|-----------------------|------------------------|---------------------------|------------------|
| <u>BLUE RIVER, LITTLE, TRIB. TO</u> S: 25 T: 3 R: 5W NUCKOLLS VIVIAN D DROHMAN | DROHMAN RESERVOIR | ST | 22.00AF | 02/27/1969 | A 11657 | |
| <u>DROHMAN RESERVOIR</u> S: 25 T: 3 R: 5W NUCKOLLS VIVIAN D DROHMAN | PUMP | SO | | 02/27/1969 | A 11658 | |
| <u>BLUE RIVER, LITTLE</u> S: 19 T: 3 R: 4W THAYER H LOUIS MEYER | PUMP | IR | .31 | 01/10/1964 | A 10274 | K |
| <u>BLUE RIVER, LITTLE, TRIB. TO</u> S: 2 T: 3 R: 5W NUCKOLLS MOYN KEIM | PUMP | IR | .20 | 07/02/1971 | A 12311 | |
| ANNE SCHROEDER ESTATE | PUMP | IR | .36 | 09/08/1971 | A 12375 | |
| NORBERT SCHROEDER | SCHROEDER RESERVOIR | ST | 26.30AF | 06/13/1975 | A 13622 | |
| <u>SCHROEDER RESERVOIR</u> S: 2 T: 3 R: 5W NUCKOLLS NORBERT SCHROEDER | PUMP | SO | | 06/13/1975 | A 13623 | |
| <u>BLUE RIVER, LITTLE, TRIB. TO</u> S: 36 T: 4 R: 5W NUCKOLLS WAYNE JAGELS | PUMP | IR | .40 | 05/20/1970 | A 11944 | K& |
| <u>BLUE RIVER, LITTLE</u> S: 25 T: 3 R: 4W THAYER ELMER, ROBERT & STEPHEN WERNER | PUMP | IR | .10 | 04/18/1949 | A 4465 | K |
| <u>BLUE RIVER, LITTLE, TRIB. TO</u> S: 19 T: 3 R: 3W THAYER WERNER BROS. | WERNER RESERVOIR | ST | 60.00AF | 05/08/1985 | A 16378 | |
| <u>BLUE RIVER, LITTLE</u> S: 20 T: 3 R: 3W THAYER EVERETT R & MARILYN M SCHARDT | PUMP | IR | 1.01 | 06/20/1966 | A 10868 | |
| S: 36 T: 3 R: 3W THAYER MCKENZIE FARMS INC. | PUMPS | IR | .21 | 11/02/1937 | A 2799 | K |
| RICHARD E & ALICE L HEINRICHS | PUMP | IR | .66 | 09/03/1970 | A 12071 | |
| S: 1 T: 2 R: 3W THAYER MCKENZIE FARMS INC. | PUMP | IR | .66 | 10/30/1974 | A 13246 | |
| MCKENZIE FARMS INC. | PUMP | IR | .72 | 11/14/1955 | A 8251 | |
| ERNEST & DARLENE A WIEDEL | PUMP | IR | .86 | 01/20/1965 | A 10516 | |
| HEBRON HI PRO PORK PRODUCERS, INC | PUMP | ST | 1.11 | 03/22/1965 | A 10576 | |
| <u>BLUE RIVER, LITTLE, TRIB. TO</u> S: 31 T: 3 R: 2W THAYER THAYER COUNTY | HEBRON RESERVOIR | ST | 33.40AF | 06/27/1975 | A 13640 | A-13640 |
| THAYER COUNTY | HEBRON RESERVOIR | SS | 45.20AF | 05/16/1991 | A 17076 | A |
| <u>SPRING CREEK, TRIB. TO</u> S: 19 T: 2 R: 6W NUCKOLLS KENNETH CORMAN | CORMAN RESERVOIR | ST | 39.46AF | 11/06/1961 | A 9996 | |

SURFACE WATER RIGHTS DATA
CLAIMS, APPLICATIONS, AND APPROPRIATIONS IN DOWNSTREAM ORDER
DIVISION NO. 1C

| SOURCE LOCATION APPROPRIATOR | CARRIER GAGE | USE | GRANT IN CFS/AF | DATE OF PRIORITY | DOCKET/ APP. NUMBER | ANNO. FT. NT. |
|--|---------------------|-----|-----------------------|------------------------|---------------------------|------------------|
| <u>CORMAN RESERVOIR</u> S: 19 T: 2 R: 6W NUCKOLLS KENNETH CORMAN | PUMP | SO | | 10/02/1962 | A 10110 | |
| <u>SPRING CREEK TRIB. TO</u> S: 27 T: 2 R: 6W NUCKOLLS BEAUFORD E HOYER | PUMP | IR | .70 | 06/09/1978 | A 15274 | K |
| S: 26 T: 2 R: 6W NUCKOLLS GENERAL AGRICULTURAL SVC, DBA/SCULLY ENTERPRISES | SIMONSEN RESERVOIR | ST | 51.40AF | 08/10/1962 | A 10096 | |
| <u>SIMONSEN RESERVOIR</u> S: 26 T: 2 R: 6W NUCKOLLS GENERAL AGRICULTURAL SVC, DBA/SCULLY ENTERPRISES | PUMP | SO | | 10/05/1962 | A 10115 | |
| <u>SPRING CREEK</u> S: 17 T: 2 R: 5W NUCKOLLS JEPPESEN FARMS, INC | JEPPESEN RESERVOIR | ST | 23.00AF | 08/29/1969 | A 11788 | |
| <u>JEPPESEN RESERVOIR</u> S: 17 T: 2 R: 5W NUCKOLLS JEPPESEN FARMS, INC | PUMP | SO | | 08/29/1969 | A 11789 | |
| <u>SPRING CREEK</u> S: 9 T: 1 R: 4W THAYER CURTIS B & NANCY A FINTEL | PUMP | IR | .21 | 12/21/1957 | A 9581 | |
| S: 10 T: 1 R: 4W THAYER WILLIAM & REBECCA MIZE | PUMP | IR | .17 | 02/20/1968 | A 11342 | K |
| <u>SPRING CREEK TRIB. TO</u> S: 11 T: 1 R: 4W THAYER ALMA BOSTELMAN | BOSTELMAN RESERVOIR | ST | 37.00AF | 07/13/1984 | A 16311 | |
| <u>BOSTELMAN RESERVOIR</u> S: 11 T: 1 R: 4W THAYER ALMA BOSTELMAN | PUMP | SO | | 02/11/1985 | A 16352 | |
| <u>SPRING CREEK TRIB. TO</u> S: 4 T: 1 R: 4W THAYER FINTEL ENTERPRISES, INC | PUMP | IR | .11 | 01/06/1967 | A 11008 | K |
| FINTEL ENTERPRISES, INC | FINTEL RESERVOIR | ST | 36.60AF | 04/21/1967 | A 11108 | |
| <u>FINTEL RESERVOIR</u> S: 4 T: 1 R: 4W THAYER FINTEL ENTERPRISES, INC | PUMP | SI | | 04/21/1967 | A 11109 | A-11008 K |
| <u>SPRING CREEK TRIB. TO</u> S: 3 T: 1 R: 4W THAYER ADALIA K FRUM | PUMP | IR | .50 | 04/11/1966 | A 10828 | |
| <u>SPRING CREEK</u> S: 35 T: 2 R: 4W THAYER ARTHUR BRETTMANN | PUMP | IR | .77 | 09/30/1974 | A 13215 | |
| <u>SPRING CREEK TRIB. TO</u> S: 8 T: 2 R: 4W THAYER HENRY H SCHIERMEYER | PUMP | IR | .36 | 12/04/1974 | A 13300 | K |

See "Use" definitions and footnotes on pages 67 through 72

SURFACE WATER RIGHTS DATA
CLAIMS, APPLICATIONS, AND APPROPRIATIONS IN DOWNSTREAM ORDER
DIVISION NO. 1C

| SOURCE LOCATION APPROPRIATOR | CARRIER GAGE | USE | GRANT IN CFS/AF | DATE OF PRIORITY | DOCKET/ APP. NUMBER | ANNOA. FT. NT. |
|--|--------------------------|----------|-----------------------|--------------------------|---------------------------|-------------------|
| <u>SPRING CREEK TRIB. TO</u> | | | | | | |
| S: 3 T: 2 R: 4W THAYER GAYLORD & BEATRICE EHLERS GAYLORD & BEATRICE EHLERS | EHLERS RESERVOIR PUMP | ST IR | 42.90AF 1.54 | 02/14/1977 02/17/1977 | A 14714 A 14737 | |
| <u>EHLERS RESERVOIR</u> | | | | | | |
| S: 3 T: 2 R: 4W THAYER GAYLORD & BEATRICE EHLERS | PUMP | SI | | 02/17/1977 | A 14738 | A-14737 |
| <u>SPRING CREEK TRIB. TO</u> | | | | | | |
| S: 11 T: 2 R: 4W THAYER DONNEL L STELLING | STELLING POND | ST | 25.60AF | 07/24/1986 | A 16510 | |
| <u>STELLING POND</u> | | | | | | |
| S: 11 T: 2 R: 4W THAYER DONNEL L STELLING | PUMP | SO | | 07/24/1986 | A 16511 | |
| <u>SPRING CREEK</u> | | | | | | |
| S: 18 T: 2 R: 3W THAYER ROLAND G KOERWITZ | PUMP | IR | .20 | 08/15/1958 | A 9638 | K |
| S: 17 T: 2 R: 3W THAYER ERNEST C WIEDEL | PUMP | IR | .12 | 10/20/1947 | A 4130 | K |
| S: 9 T: 2 R: 3W THAYER ELMER J HEIDER ET AL | PUMP | IR | .25 | 04/11/1951 | A 4840 | K |
| S: 15 T: 2 R: 3W THAYER ERNEST C WIEDEL ET AL | PUMP | IR | .69 | 03/26/1976 | A 14124 | |
| S: 14 T: 2 R: 3W THAYER JAMES E WEHRBEIN | PUMP | IR | .64 | 03/25/1971 | A 12193 | K |
| <u>SPRING CREEK TRIB. TO</u> | | | | | | |
| S: 11 T: 2 R: 3W THAYER ERNEST C WIEDEL | ERNEST WIEDEL RESERVOIR | ST | 30.30AF | 04/09/1970 | A 11916 | |
| <u>SPRING CREEK</u> | | | | | | |
| S: 12 T: 2 R: 3W THAYER ERNEST & DARLENE A WIEDEL | PUMP | IR | .36 | 04/20/1953 | A 5273 | |
| <u>BLUE RIVER, LITTLE</u> | | | | | | |
| S: 8 T: 2 R: 2W THAYER LILLIAN BAXA | PUMP | IR | .66 | 01/22/1955 | A 7041 | K |
| S: 9 T: 2 R: 2W THAYER ALAN KENNING | PUMP PUMP | IR IR | 1.73 .93 | 01/08/1979 01/25/1937 | A 15383 A 2682 | |
| S: 10 T: 2 R: 2W THAYER GLENN R & MICHAEL G FISCHER | PUMP PUMP | IR IR | .76 1.16 | 12/02/1965 03/03/1958 | A 10724 A 9599 | |
| GAME AND PARKS COMMISSION GAME AND PARKS COMMISSION | PUMP PUMP | IR IR | .11 | 05/04/1956 | A 8538 | |
| <u>DRY CREEK</u> | | | | | | |
| S: 32 T: 1 R: 3W THAYER KARIS V & SHIRLEY J KUHLMANN | PUMP PUMP | IR IR | .19 .61 | 09/18/1970 05/03/1984 | A 12081 A 16297 | K |

SURFACE WATER RIGHTS DATA
CLAIMS, APPLICATIONS, AND APPROPRIATIONS IN DOWNSTREAM ORDER
DIVISION NO. 1C

| SOURCE LOCATION APPROPRIATOR | CARRIER GAGE | USE | GRANT IN CFS/AF | DATE OF PRIORITY | DOCKET/ APP. NUMBER | ANNOA. FT. NT. |
|--|-------------------------|-----|-----------------------|------------------------|---------------------------|-------------------|
| <u>DRY CREEK, TRIB. TO</u> S: 32 T: 1 R: 3W THAYER GILKESON & SAWYER | PUMP | IR | .56 | 04/05/1971 | A 12205 | & |
| S: 28 T: 1 R: 3W THAYER EDWIN H HOOPS | PUMP | IR | .29 | 08/02/1974 | A 13123 | & |
| <u>DRY CREEK</u> S: 15 T: 1 R: 3W THAYER JAMES & KAREN VORDERSTRASSE | PUMP | IR | .44 | 01/15/1968 | A 11314 | K |
| S: 10 T: 1 R: 3W THAYER WILLIAM VORDERSTRASSE | PUMP | IR | .55 | 03/28/1972 | A 12564 | |
| <u>DRY CREEK, TRIB. TO</u> S: 3 T: 1 R: 3W THAYER CLARENCE VORDERSTRASSE | VORDERSTRASSE RESERVOIR | ST | 35.00AF | 10/22/1980 | A 15724 | |
| <u>VORDERSTRASSE RESERVOIR</u> S: 3 T: 1 R: 3W THAYER CLARENCE VORDERSTRASSE | PUMP | SO | | 01/12/1982 | A 16046 | |
| <u>DRY CREEK</u> S: 12 T: 1 R: 3W THAYER HERMAN DAGEFORDE | PUMP | IR | .39 | 10/02/1967 | A 11259 | |
| S: 1 T: 1 R: 3W THAYER FLORENCE R EASTON | PUMP | IR | .93 | 06/26/1968 | A 11462 | |
| S: 31 T: 2 R: 2W THAYER EUGENE J WIEDEL | PUMP | IR | 1.76 | 08/14/1967 | A 11223 | |
| <u>DRY CREEK, TRIB. TO</u> S: 36 T: 2 R: 3W THAYER ERNEST & DARLENE A WIEDEL | RIPPE RESERVOIR NO. 1 | ST | 9.57AF | 01/16/1968 | A 11318 | |
| S: 4 T: 1 R: 2W THAYER HENRY VIRUS | PUMP | IR | .71 | 07/22/1974 | A 13092 | |
| <u>DRY CREEK</u> S: 11 T: 2 R: 2W THAYER JOHN L WEHRBEIN | PUMP | IR | .71 | 05/04/1971 | A 12247 | |
| <u>BLUE RIVER, LITTLE</u> S: 11 T: 2 R: 2W THAYER ROBERT J KRAKOW | PUMP | IR | .68 | 01/17/1955 | A 6999 | K |
| S: 2 T: 2 R: 2W THAYER KENNETH KRAKOW | PUMP | IR | .21 | 04/05/1956 | A 8461 | |
| S: 1 T: 2 R: 2W THAYER ROBERT J KRAKOW | PUMP | IR | .42 | 03/08/1967 | A 11066 | K |
| <u>BLUE RIVER, LITTLE, TRIB. TO</u> S: 24 T: 2 R: 2W THAYER HAROLD R FISCHER | FISCHER RESERVOIR | ST | 41.50AF | 06/16/1970 | A 11974 | |
| <u>BLUE RIVER, LITTLE</u> S: 4 T: 2 R: 1W THAYER JOE G HERGOTT | PUMP | IR | .96 | 08/20/1974 | A 13161 | |

SURFACE WATER RIGHTS DATA
CLAIMS, APPLICATIONS, AND APPROPRIATIONS IN DOWNSTREAM ORDER
DIVISION NO. 1C

| SOURCE LOCATION APPROPRIATOR | CARRIER GAGE | USE | GRANT IN CFS/AF | DATE OF PRIORITY | DOCKET/ APP. NUMBER | ANNOA. FT. NT. |
|---|------------------------|-----|-----------------------|------------------------|---------------------------|----------------------|
| <u>BLUE RIVER, LITTLE</u> | | | | | | |
| S: 34 T: 3 R: 1W THAYER DURFLINGER HEIRS | PUMP | IR | .17 | 09/16/1955 | A 8131 | K |
| S: 35 T: 3 R: 1W THAYER JEWELL L & MARGARET BUCHLI | PUMP | IR | .77 | 07/20/1964 | A 10395 | K |
| S: 26 T: 3 R: 1W THAYER RAYMOND W MAU | PUMP | IR | 1.44 | 07/27/1964 | A 10401 | |
| S: 23 T: 3 R: 1W THAYER HARRY WIEDEL | PUMP | IR | .33 | 04/15/1966 | A 10832 | |
| S: 24 T: 3 R: 1W THAYER RAYMOND W MAU | PUMP | IR | 1.53 | 02/11/1972 | A 12504 | |
| S: 19 T: 3 R: 1E JEFFERSON LEE A SNYDER ESTATE | PUMPS | IR | .36 | 05/02/1955 | A 7435 | K |
| S: 21 T: 3 R: 1E JEFFERSON MARVIN SCHOEN | PUMP | IR | 1.17 | 03/20/1961 | A 9912 R P-496 | K |
| LOREN LANDKAMER | PUMP | IR | 1.80 | 01/14/1997 | A 17554 | |
| <u>SANDY CREEK, BIG, TRIB. TO</u> | | | | | | |
| S: 8 T: 7 R: 8W CLAY CHARLES WM ROBACK | PUMP | IR | 2.16 | 04/09/1970 | A 11917 | & |
| <u>SANDY CREEK, BIG</u> | | | | | | |
| S: 5 T: 6 R: 8W CLAY LEROY PAUL FREDRICKS | FREDRICKS RESERVOIR | ST | 1.00AF | 09/24/1992 | A 17224 | |
| S: 20 T: 6 R: 7W CLAY LITTLE BLUE NRD | BIG SANDY RES. 20-6-7 | ST | 1610.00AF | 06/19/1981 | A 15897 | |
| S: 22 T: 6 R: 7W CLAY JACK E PESHEK | PUMP | IR | .90 | 12/07/1972 | A 12773 | K |
| S: 23 T: 6 R: 7W CLAY JACK E PESHEK | PUMP | IR | .35 | 12/07/1972 | A 12772 | |
| JACK E PESHEK | PUMP | IR | .78 | 12/07/1972 | A 12772 R P-446 | |
| <u>SANDY CREEK, BIG, TRIB. TO</u> | | | | | | |
| S: 31 T: 6 R: 6W CLAY DANA G FISHER | FISHER RESERVOIR NO. 1 | ST | 16.50AF | 01/30/1976 | A 13976 | |
| <u>FISHER RESERVOIR NO. 1</u> | | | | | | |
| S: 31 T: 6 R: 6W CLAY DANA G FISHER | PUMP | SO | | 02/25/1977 | A 14757 | |
| <u>SANDY CREEK, BIG, TRIB. TO</u> | | | | | | |
| S: 32 T: 6 R: 6W CLAY B & P ENTERPRISES | PUMP | IR | .84 | 03/09/1973 | A 12824 | K& |
| <u>SANDY CREEK, BIG</u> | | | | | | |
| S: 8 T: 5 R: 6W CLAY DANIEL L SHAW | PUMP | IR | 1.66 | 04/02/1992 | A 17164 | |
| <u>SANDY CREEK, BIG, TRIB. TO</u> | | | | | | |
| S: 32 T: 6 R: 6W CLAY B & P ENTERPRISES | PUMP | IR | 1.37 | 01/15/1971 | A 12139 | K& |

SURFACE WATER RIGHTS DATA
CLAIMS, APPLICATIONS, AND APPROPRIATIONS IN DOWNSTREAM ORDER
DIVISION NO. 1C

| SOURCE LOCATION APPROPRIATOR | CARRIER GAGE | USE | GRANT IN CFS/AF | DATE OF PRIORITY | DOCKET/ APP. NUMBER | ANNOA. FT. NT. |
|--|--------------|-----|-----------------|------------------|---------------------|----------------|
| <u>SANDY CREEK, BIG, TRIB TO</u> S: 4 T: 5 R: 6W CLAY KNUDSON, KNUDSON & OSLER | PUMP | IR | 1.93 | 08/27/1975 | A 13769 | & |
| <u>SANDY CREEK, BIG</u> S: 10 T: 5 R: 6W CLAY LLOYD STERTZ | PUMP | IR | .50 | 02/13/1968 | A 11335 | K |
| <u>SANDY CREEK, BIG, TRIB TO</u> S: 2 T: 5 R: 7W CLAY F W STAHNKE | PUMP | IR | .53 | 06/02/1971 | A 12290 | K& |
| B CHARLES JOHNSON | PUMP | IR | .30 | 04/07/1971 | A 12207 | K& |
| S: 12 T: 5 R: 7W CLAY WARREN E HARMS | PUMP | IR | .23 | 07/28/1975 | A 13689 | K& |
| SCULLY ESTATES LIMITED PARTNERSHIP (THE) | PUMP | IR | .36 | 03/29/1977 | A 14861 | & |
| S: 19 T: 5 R: 6W CLAY VERN WATSON | PUMP | IR | 1.09 | 11/24/1972 | A 12767 | & |
| HAZEL J WOOD | PUMP | IR | .23 | 08/27/1974 | A 13173 | K& |
| S: 17 T: 5 R: 6W CLAY ROBERTA BUTLER | PUMP | IR | .14 | 06/02/1971 | A 12289 | K& |
| LORA HAKANSON | PUMP | IR | .87 | 06/02/1971 | A 12288 | & |
| S: 20 T: 5 R: 6W CLAY DALE FRAHM | PUMP | IR | .70 | 05/24/1971 | A 12276 | & |
| S: 21 T: 5 R: 6W CLAY WILLIAM SCULLY | PUMP | IR | .72 | 07/10/1985 | A 16426 | |
| S: 27 T: 5 R: 6W CLAY MCREYNOLDS FARMS INC | PUMP | IR | .69 | 03/14/1972 | A 12542 | K |
| <u>SANDY CREEK, BTG</u> S: 32 T: 5 R: 5W CLAY RICK HOFFMAN | PUMP | IR | .57 | 06/13/1979 | A 15490 | K |
| <u>SANDY CREEK, BTG, TRIB TO</u> S: 17 T: 5 R: 5W CLAY SCULLY ESTATES LIMITED PARTNERSHIP (THE) | PUMP | IR | .99 | 02/19/1974 | A 12984 | & |
| ROBERT H & BRUCE D PEGLER | PUMP | IR | 1.29 | 02/16/1972 | A 12509 | K& |
| S: 20 T: 5 R: 5W CLAY LORENA BECK | PUMP | IR | 2.06 | 11/18/1971 | A 12430 | K& |
| S: 11 T: 4 R: 5W NUCKOLLS NELSON LAND & CATTLE, INC | PUMP | IR | 1.14 | 05/24/1972 | A 12636 | & |
| <u>SANDY CREEK, BTG</u> S: 2 T: 4 R: 5W NUCKOLLS JANET L SCHARDT | PUMP | IR | .94 | 02/20/1975 | A 13426 | |
| <u>SANDY CREEK, BTG, TRIB TO</u> S: 1 T: 4 R: 5W NUCKOLLS SCULLY ESTATES LIMITED PARTNERSHIP (THE) | PUMP | IR | .61 | 09/04/1970 | A 12072 | & |

SURFACE WATER RIGHTS DATA
CLAIMS, APPLICATIONS, AND APPROPRIATIONS IN DOWNSTREAM ORDER
DIVISION NO. 1C

| SOURCE LOCATION APPROPRIATOR | CARRIER GAGE | USE | GRANT IN CFS/AF | DATE OF PRIORITY | DOCKET/ APP. NUMBER | ANNOA. FT. |
|--|------------------------|-----|-----------------------|------------------------|---------------------------|---------------|
| <u>SANDY CREEK, BIG</u> | | | | | | |
| S: 12 T: 4 R: 5W NUCKOLLS WILLIAM X & FERN L FISHER | PUMP | IR | .41 | 08/29/1974 | A 13177 | K |
| S: 7 T: 4 R: 4W THAYER LORENE BETHKE | PUMP | IR | 1.90 | 01/03/1984 | A 16258 | |
| ARDEAN & LINDA NUNNENKAMP | PUMP | IR | .49 | 07/23/1971 | A 12330 | |
| <u>SANDY CREEK, LITTLE, WEST, TRIB. TO</u> | | | | | | |
| S: 34 T: 7 R: 7W CLAY ESTHER C YOST | PUMP | IR | 1.36 | 02/28/1975 | A 13449 | K& |
| S: 3 T: 6 R: 7W CLAY FIVE-D CORPORATION | PUMP | IR | 3.04 | 02/06/1975 | A 13387 | K& |
| S: 35 T: 7 R: 7W CLAY HERTEL ESTATE | PUMP | IR | .86 | 09/29/1971 | A 12390 | & |
| S: 8 T: 6 R: 6W CLAY E M BURGHART | PUMP | IR | .57 | 07/30/1973 | A 12912 | K& |
| S: 12 T: 6 R: 7W CLAY DOROTHY I VONSPRECKELSEN | PUMP | IR | .10 | 05/15/1972 | A 12629 | K& |
| S: 7 T: 6 R: 6W CLAY ALLEN SIPPEL | PUMP | IR | 1.36 | 06/24/1970 | A 11981 | & |
| <u>SANDY CREEK, LITTLE, WEST</u> | | | | | | |
| S: 8 T: 6 R: 6W CLAY JAMES A GOODTEL | PUMP | IR | .46 | 12/09/1970 | A 12125 | K& |
| S: 13 T: 6 R: 6W CLAY BOBBIE MIHM | PUMP | IR | .20 | 08/20/1979 | A 15560 | K |
| <u>SANDY CREEK, LITTLE, WEST, TRIB. TO</u> | | | | | | |
| S: 12 T: 6 R: 6W CLAY HARLAN D MACK | PUMP | IR | .57 | 10/30/1974 | A 13248 | & |
| <u>SANDY CREEK, LITTLE, WEST</u> | | | | | | |
| S: 21 T: 6 R: 5W CLAY LEE E NELSON | PUMP | IR | 1.60 | 09/23/1965 | A 10703 | K |
| <u>SANDY CREEK, LITTLE, WEST, TRIB. TO</u> | | | | | | |
| S: 21 T: 6 R: 5W CLAY LEE & LYLE NELSON | PUMP | IR | .23 | 08/26/1965 | A 10682 | K& |
| S: 34 T: 6 R: 5W CLAY JIMMIE OVERTURF | JIM OVERTURF RESERVOIR | ST | 21.00AF | 07/29/1975 | A 13694 | |
| S: 2 T: 5 R: 5W CLAY LEONARD CARLSON HEIRS | PUMP | IR | .31 | 11/17/1972 | A 12766 | K& |
| S: 10 T: 5 R: 5W CLAY JAMES R MOORE | PUMP | IR | 2.23 | 08/18/1975 | A 13758 | & |
| <u>SANDY CREEK, LITTLE, WEST</u> | | | | | | |
| S: 23 T: 5 R: 5W CLAY FLOYDE A & ROLLAND L ANDERSON | PUMP | IR | 1.57 | 03/10/1976 | A 14085 | K |

SURFACE WATER RIGHTS DATA
CLAIMS, APPLICATIONS, AND APPROPRIATIONS IN DOWNSTREAM ORDER
DIVISION NO. 1C

| SOURCE LOCATION APPROPRIATOR | CARRIER GAGE | USE | GRANT IN CFS/AF | DATE OF PRIORITY | DOCKET/ APP. NUMBER | ANNO. FT. NT. |
|---|-------------------|-----|-----------------------|------------------------|---------------------------|------------------|
| <u>SANDY CREEK, LITTLE WEST TRIB. TO</u> | | | | | | |
| S: 22 T: 5 R: 5W CLAY ALBERT LOBEDA | PUMP | IR | .86 | 10/15/1974 | A 13233 | K& |
| S: 26 T: 5 R: 5W CLAY SCULLY ESTATES LIMITED PARTNERSHIP (THE) | PUMP | IR | .26 | 08/18/1971 | A 12357 | & |
| WIGHT BROTHERS | PUMP | IR | .17 | 10/17/1975 | A 13832 | K& |
| S: 25 T: 5 R: 5W CLAY FLOYD A ANDERSON | PUMP | IR | 2.06 | 04/08/1975 | A 13538 | K& |
| S: 13 T: 5 R: 5W CLAY GENE ANDERSEN | PUMP | IR | .17 | 08/19/1974 | A 13159 | K& |
| <u>SANDY CREEK, LITTLE WEST</u> | | | | | | |
| S: 19 T: 5 R: 4W FILLMORE FLOYD A ANDERSON | PUMP | IR | .29 | 08/24/1964 | A 10428 | K |
| ANDERSONS OF ONG | PUMP | IR | .24 | 04/08/1975 | A 13537 | K |
| S: 29 T: 5 R: 4W FILLMORE ERWIN L NELSON | PUMP | IR | .42 | 02/28/1956 | A 8383 | |
| DONALD H KOTHE | PUMP | IR | .25 | 05/23/1969 | A 11709 | K |
| S: 32 T: 5 R: 4W FILLMORE DON L & MARVIN F WILLIAMS | PUMP | IR | 1.13 | 08/31/1959 | A 9754 | K |
| S: 6 T: 4 R: 4W THAYER DON L WILLIAMS | PUMP | IR | .31 | 08/01/1972 | A 12703 | K |
| <u>SANDY CREEK, BIG</u> | | | | | | |
| S: 8 T: 4 R: 4W THAYER HAROLD GRONE ESTATE | PUMP | IR | .47 | 05/18/1970 | A 11940 | |
| S: 16 T: 4 R: 4W THAYER SLAGEL & POHLING | PUMP | IR | 2.03 | 02/14/1975 | A 13407 | |
| JERRY L WHITE | PUMP | IR | .87 | 04/30/1964 | A 10363 | |
| GEORGE GERDES | PUMP | IR | .50 | 03/10/1992 | A 17161 | |
| S: 15 T: 4 R: 4W THAYER JOHN E MEYER | PUMP | IR | .59 | 02/18/1963 | A 10145 | |
| S: 24 T: 4 R: 4W THAYER FOLKERTS PAUL E & ANGELA J | PUMP | IR | 2.64 | 11/09/1967 | A 11275 | |
| FOLKERTS PAUL E & ANGELA J | PUMP | IR | 1.40 | 10/16/1972 | A 12751 | K |
| <u>SANDY CREEK, BIG TRIB. TO</u> | | | | | | |
| S: 25 T: 4 R: 4W THAYER H W WEDDELL ESTATE | WEDDELL RESERVOIR | ST | 31.70AF | 02/14/1973 | A 12807 | |
| S: 13 T: 4 R: 4W THAYER EDNA W HUMPHRIES | LIPPITT RESERVOIR | ST | 24.00AF | 09/16/1960 | A 9863 | |
| <u>LIPPITT RESERVOIR</u> | | | | | | |
| S: 13 T: 4 R: 4W THAYER EDNA W HUMPHRIES | PUMP | SO | | 09/16/1960 | A 9969 | |
| <u>SANDY CREEK, BIG TRIB. TO</u> | | | | | | |
| S: 13 T: 4 R: 4W THAYER EDNA W HUMPHRIES | PUMP | IR | .71 | 09/08/1975 | A 13797 | |

SURFACE WATER RIGHTS DATA
CLAIMS, APPLICATIONS, AND APPROPRIATIONS IN DOWNSTREAM ORDER
DIVISION NO. IC

| SOURCE LOCATION APPROPRIATOR | CARRIER GAGE | USE | GRANT IN CFS/AF | DATE OF PRIORITY | DOCKET/ APP. NUMBER | ANNOA. FT. NT. |
|---|--------------------|-----|-----------------------|------------------------|---------------------------|----------------------|
| <u>SANDY CREEK, BIG</u> S: 19 T: 4 R: 3W THAYER ELVA LAUTENSCHLAGER | PUMP | IR | .59 | 04/19/1971 | A 12225 | |
| <u>SANDY CREEK, BIG, TRIB. TO</u> S: 18 T: 4 R: 3W THAYER BRINEGAR & SON, INC. | BRINEGAR RESERVOIR | ST | 19.60AF | 05/08/1984 | A 16298 | |
| <u>SANDY CREEK, BIG</u> S: 20 T: 4 R: 3W THAYER NORMAN WALKER | PUMP | IR | .40 | 04/20/1989 | A 16777 | K |
| DONALD W & COLLEENNE J WIDLER | PUMP | IR | .24 | 01/12/1970 | A 11849 | K |
| S: 21 T: 4 R: 3W THAYER NORMAN W LANGE | PUMP | IR | .46 | 08/04/1956 | A 8718 | K |
| <u>SANDY CREEK, BIG, TRIB. TO</u> S: 16 T: 5 R: 4W FILLMORE R & M CORPORATION | PUMP | IR | .29 | 06/10/1970 | A 11958 | K& |
| S: 23 T: 5 R: 4W FILLMORE RONALD J ALFS ET AL | PUMP | IR | .21 | 06/10/1970 | A 11959 | K& |
| S: 31 T: 5 R: 3W FILLMORE THOMAS D HEINRICHS | PUMP | IR | 1.08 | 02/22/1972 | A 12517 | |
| S: 5 T: 4 R: 3W THAYER J W MAUST | PUMP | IR | 1.01 | 11/29/1971 | A 12451 | K& |
| <u>SANDY CREEK, BIG</u> S: 26 T: 4 R: 3W THAYER WAYNE LAHNERS | PUMPS | IR | .23 | 10/31/1961 | A 9995 | K |
| S: 6 T: 3 R: 2W THAYER HARRIET L JENSEN | PUMP | IR | .22 | 05/20/1968 | A 11427 | K |
| S: 5 T: 3 R: 2W THAYER ROBERT R DILL | PUMP | IR | .47 | 12/30/1959 | A 9785 | |
| DARRELL L HINTZ | PUMP | IR | .98 | 08/26/1991 | A 17104 | |
| S: 10 T: 3 R: 4W THAYER JAMES D. HUDSON | PUMP | IR | .75 | 10/18/1991 | A 17122 | |
| <u>SANDY CREEK, BIG, TRIB. TO</u> S: 2 T: 4 R: 3W THAYER GAME AND PARKS COMMISSION | PRAIRIE MARSH WMA | ST | 65.00AF | 07/20/1992 | A 17210 | |
| <u>SANDY CREEK, BIG, SOUTH FORK, TRIB. TO</u> S: 29 T: 5 R: 6W CLAY EDGAR A & VERDA N BUSSELL | PUMP | IR | .91 | 11/23/1970 | A 12118 | K& |
| <u>SANDY CREEK, BIG, SOUTH FORK</u> S: 33 T: 5 R: 6W CLAY ELDON G GROVE | PUMP | IR | .46 | 09/14/1973 | A 12940 | & |
| ELDON G GROVE | PUMP | IR | .52 | 09/14/1973 | A 12941 | K& |
| <u>SANDY CREEK, BIG, SOUTH FORK, TRIB. TO</u> S: 33 T: 5 R: 6W CLAY DUANE COXBILL | PUMP | IR | .16 | 01/11/1979 | A 15389 | & |

SURFACE WATER RIGHTS DATA
CLAIMS, APPLICATIONS, AND APPROPRIATIONS IN DOWNSTREAM ORDER
DIVISION NO. 1C

| SOURCE LOCATION APPROPRIATOR | CARRIER GAGE | USE | GRANT IN CFS/AF | DATE OF PRIORITY | DOCKET/ APP. NUMBER | ANNO. FT. NT. |
|--|--------------|-----|-----------------|------------------|---------------------|---------------|
| <u>SANDY CREEK, BTG, SOUTH FORK</u> S: 3 T: 4 R: 6W NUCKOLLS MCREYNOLDS FARMS INC | PUMP | IR | 1.13 | 03/07/1978 | A 15198 | & |
| <u>SANDY CREEK, BTG, SOUTH FORK, TRIB. TO</u> S: 34 T: 5 R: 6W CLAY M B SWANSON | PUMP | IR | .89 | 02/27/1969 | A 11656 | & |
| S: 2 T: 4 R: 6W NUCKOLLS LAZY T MILLIRON CORPORATION | PUMP | IR | .73 | 04/26/1971 | A 12237 | & |
| DARRELL & CAROL L BECK | PUMP | IR | .36 | 11/19/1971 | A 12432 | & K& |
| S: 10 T: 4 R: 6W NUCKOLLS ANN M & CHARLES J WATTS | PUMP | IR | .36 | 10/03/1974 | A 13216 | & |
| <u>SANDY CREEK, BTG, SOUTH FORK</u> S: 12 T: 4 R: 6W NUCKOLLS W D S FARMS, INC | PUMP | IR | .61 | 09/27/1971 | A 12388 | |
| <u>SANDY CREEK, BTG, SOUTH FORK, TRIB. TO</u> S: 8 T: 4 R: 5W NUCKOLLS VERLE G KEIM | PUMP | IR | 1.09 | 11/02/1971 | A 12415 | & |
| <u>SANDY CREEK, BTG, SOUTH FORK</u> S: 16 T: 4 R: 5W NUCKOLLS OLIVER LANG ET AL | PUMP | IR | .97 | 03/28/1972 | A 12567 | K |
| <u>SANDY CREEK, BTG, SOUTH FORK, TRIB. TO</u> S: 11 T: 4 R: 5W NUCKOLLS SCULLY ESTATES LIMITED PARTNERSHIP (THE) | PUMP | IR | .57 | 02/15/1977 | A 14720 | & |
| <u>SANDY CREEK, BTG, SOUTH FORK</u> S: 23 T: 4 R: 5W NUCKOLLS NELSON LAND & CATTLE, INC | PUMP | IR | .69 | 05/24/1972 | A 12637 | |
| <u>SANDY CREEK, BTG, SOUTH FORK, TRIB. TO</u> S: 14 T: 4 R: 5W NUCKOLLS SCULLY ESTATES LIMITED PARTNERSHIP (THE) | PUMP | IR | .61 | 05/10/1972 | A 12625 | & |
| <u>SANDY CREEK, BTG, SOUTH FORK</u> S: 24 T: 4 R: 5W NUCKOLLS JOHN E DAHL | PUMP | IR | .66 | 10/16/1974 | A 13234 | |
| S: 31 T: 4 R: 4W THAYER LIELA J KRUPICKA | PUMP | IR | .12 | 08/12/1959 | A 9747 | K |
| <u>SANDY CREEK, BTG, SOUTH FORK, TRIB. TO</u> S: 20 T: 4 R: 5W NUCKOLLS NOVA WILLIAMS | PUMP | IR | .54 | 09/17/1974 | A 13205 | K& |
| S: 28 T: 4 R: 5W NUCKOLLS DARRELL KEIM | PUMP | IR | .70 | 12/10/1965 | A 10730 | K |
| S: 27 T: 4 R: 5W NUCKOLLS DEAN KEIM | PUMP | IR | 2.26 | 03/15/1972 | A 12552 | |
| <u>SANDY CREEK, BTG, SOUTH FORK</u> S: 9 T: 3 R: 4W THAYER DUANE ALBERS | PUMP | IR | .57 | 01/22/1965 | A 10519 | |

See "Use" definitions and footnotes on pages 67 through 72

SURFACE WATER RIGHTS DATA
CLAIMS, APPLICATIONS, AND APPROPRIATIONS IN DOWNSTREAM ORDER
DIVISION NO. 1C

| SOURCE LOCATION APPROPRIATOR | CARRIER GAGE | USE | GRANT IN CFS/AF | DATE OF PRIORITY | DOCKET/ APP. NUMBER | ANNO. FT. NT. |
|---|------------------|-----|-----------------------|------------------------|---------------------------|------------------|
| <u>SANDY CREEK, BIG, SOUTH FORK</u> | | | | | | |
| S: 10 T: 3 R: 4W THAYER | | | | | | |
| HARMS & SONS, INC | PUMP | IR | 1.61 | 03/27/1991 | A 17061 | |
| MAT FARMS INC | PUMP | IR | .50 | 10/28/1991 | A 17123 | |
| S: 11 T: 3 R: 4W THAYER | | | | | | |
| DOYLE HEINRICHS | PUMP | IR | 1.14 | 01/19/1961 | A 9882 | K |
| <u>SANDY CREEK, BIG, SOUTH FORK, TRIB. TO</u> | | | | | | |
| S: 21 T: 4 R: 4W THAYER | | | | | | |
| WALTER HOLTZEN | PUMP | IR | 1.44 | 05/03/1971 | A 12245 R T-5 | & |
| WALTER HOLTZEN | PUMP | IR | .13 | 05/03/1971 | A 12245 | & |
| NANCY MILEGER | PUMP | IR | .67 | 04/13/1971 | A 12222 | & |
| S: 27 T: 4 R: 4W THAYER | | | | | | |
| DON E HEINRICHS | PUMP | IR | .81 | 12/09/1966 | A 10996 | |
| DON E HEINRICHS | PUMP | IR | .54 | 05/04/1964 | A 10364 | |
| DON E HEINRICHS | PUMP | IR | .58 | 05/04/1964 | A 10365 | K& |
| S: 34 T: 4 R: 4W THAYER | | | | | | |
| RAYMOND FICKEN | PUMP | IR | .76 | 01/19/1970 | A 11852 | |
| S: 35 T: 4 R: 4W THAYER | | | | | | |
| DALE E & DARLENE M BOHLING | PUMP | IR | .99 | 02/14/1975 | A 13408 | K |
| S: 25 T: 4 R: 4W THAYER | | | | | | |
| WALTER E & LORETTA C HEINRICHS | PUMP | IR | .43 | 01/09/1975 | A 13351 | K& |
| <u>SANDY CREEK, BIG, SOUTH FORK</u> | | | | | | |
| S: 12 T: 3 R: 4W THAYER | | | | | | |
| NORRIS W SCHARDT | PUMP | IR | 1.06 | 10/04/1974 | A 13219 | |
| <u>SANDY CREEK, BIG, SOUTH FORK, TRIB. TO</u> | | | | | | |
| S: 18 T: 3 R: 3W THAYER | | | | | | |
| DWAYNE ELTING | ELTING RESERVOIR | ST | 9.30AF | 09/03/1986 | A 16521 | |
| <u>ELTING RESERVOIR</u> | | | | | | |
| S: 18 T: 3 R: 3W THAYER | | | | | | |
| DWAYNE ELTING | PUMP | SO | | 09/04/1987 | A 16592 | & |
| <u>SANDY CREEK, BIG, SOUTH FORK</u> | | | | | | |
| S: 8 T: 3 R: 3W THAYER | | | | | | |
| DARRELL & CAROLYN DEGNER | PUMP | IR | .60 | 10/04/1974 | A 13218 | |
| <u>SANDY CREEK, BIG, SOUTH FORK, TRIB. TO</u> | | | | | | |
| S: 4 T: 3 R: 3W THAYER | | | | | | |
| ERNEST KAPPERMAN | PUMP | IR | .19 | 12/03/1971 | A 12453 | K& |
| <u>SANDY CREEK, BIG, SOUTH FORK</u> | | | | | | |
| S: 10 T: 3 R: 3W THAYER | | | | | | |
| HAROLD HERGOTT | PUMP | IR | .44 | 12/29/1956 | A 9067 | |
| S: 18 T: 3 R: 2W THAYER | | | | | | |
| JOHANNES DITTBRENNER | PUMP | IR | .34 | 07/14/1966 | A 10887 | |
| S: 17 T: 3 R: 2W THAYER | | | | | | |
| DARRELL L HINTZ | PUMP | IR | .41 | 01/13/1966 | A 10749 | |
| JERROLD & LYNNE WIEDEL | PUMP | IR | 1.07 | 04/15/1991 | A 17067 | |

SURFACE WATER RIGHTS DATA
CLAIMS, APPLICATIONS, AND APPROPRIATIONS IN DOWNSTREAM ORDER
DIVISION NO. 1C

| SOURCE LOCATION APPROPRIATOR | CARRIER GAGE | USE | GRANT IN CFS/AF | DATE OF PRIORITY | DOCKET/ APP. NUMBER | ANNO. FT. |
|--|------------------|-----|-----------------|------------------|---------------------|-----------|
| <u>SANDY CREEK, BIG, SOUTH FORK</u> S: 9 T: 3 R: 2W THAYER LONNIE PRIEFERT | PUMP | IR | 1.01 | 08/20/1973 | A 12923 | |
| <u>SANDY CREEK, BIG</u> S: 6 T: 3 R: 1W THAYER DAIL VORDERSTRASSE | PUMP | IR | .29 | 04/11/1935 | A 2537 | K |
| <u>SANDY CREEK, DRY, TRIB. TO</u> S: 30 T: 6 R: 3W FILLMORE R & M CORPORATION | PUMP | IR | .79 | 06/10/1970 | A 11960 | K& |
| S: 5 T: 5 R: 3W FILLMORE MAHLON KENNEL & SONS | PUMP | IR | .84 | 03/16/1989 | A 16755 | K |
| MAYNARD J MERRYMAN | PUMP | IR | .17 | 08/07/1969 | A 11762 | K& |
| S: 8 T: 5 R: 3W FILLMORE DEAN BIEGERT | PUMP | IR | 1.14 | 08/01/1988 | A 16692 | & |
| <u>SANDY CREEK, DRY, TRIB. TO DEAN DRAIN</u> S: 36 T: 6 R: 5W CLAY EVERETT L BENSON ESTATE | BENSON RESERVOIR | ST | 7.20AF | 09/04/1962 | A 10098 | |
| <u>BENSON RESERVOIR</u> S: 36 T: 6 R: 5W CLAY EVERETT L BENSON ESTATE | PUMP | SO | | 03/07/1963 | A 10156 | & |
| <u>SANDY CREEK, DRY, TRIB. TO</u> S: 3 T: 5 R: 4W FILLMORE M E HENDRICKSON | PUMP | IR | 1.20 | 01/22/1970 | A 11853 | & |
| S: 11 T: 5 R: 4W FILLMORE ALFES IMPLEMENT & WELL DRILLING CO | PUMP | IR | .96 | 06/10/1970 | A 11964 | K |
| S: 12 T: 5 R: 4W FILLMORE ALFES IMPLEMENT & WELL DRILLING CO | PUMPS | IR | 2.28 | 06/10/1970 | A 11962 | & |
| S: 7 T: 5 R: 3W FILLMORE DONALD, WAYNE & DAVID KEMPF | PUMP | IR | .59 | 08/12/1965 | A 10671 | |
| DON FLORY | PUMP | IR | 1.04 | 08/24/1971 | A 12360 | |
| KARL C BRINKMAN | PUMP | IR | 4.20 | 06/06/1962 | A 10077 | |
| S: 18 T: 5 R: 3W FILLMORE BRINKMAN FARMS, INC | PUMP | IR | .77 | 06/06/1962 | A 10076 | & |
| BRINKMAN FARMS, INC | PUMP | IR | 1.34 | 06/06/1962 | A 10075 | & |
| S: 16 T: 5 R: 3W FILLMORE MAHLON V & RUBY KENNEL | PUMP | IR | 1.15 | 04/11/1967 | A 11099 | |
| S: 20 T: 5 R: 3W FILLMORE SWARTZENDRUBER BROS | PUMP | IR | .89 | 01/23/1967 | A 11027 | & |
| DON FLORY | PUMP | IR | .98 | 01/18/1967 | A 11020 | & |
| <u>SANDY CREEK, DRY</u> S: 16 T: 5 R: 3W FILLMORE HENRY W LAUBER | PUMP | IR | .26 | 09/06/1956 | A 8810 | K |
| S: 15 T: 5 R: 3W FILLMORE GEORGE W COWAN | PUMP | IR | 1.26 | 09/06/1956 | A 8811 | K |

See "Use" definitions and footnotes on pages 67 through 72

SURFACE WATER RIGHTS DATA
CLAIMS, APPLICATIONS, AND APPROPRIATIONS IN DOWNSTREAM ORDER
DIVISION NO. 1C

| SOURCE LOCATION APPROPRIATOR | CARRIER GAGE | USE | GRANT IN CFS/AF | DATE OF PRIORITY | DOCKET/ APP. NUMBER | ANNOA. FT. NT. |
|---|-------------------------------------|-----|-----------------------|------------------------|---------------------------|-------------------|
| <u>SANDY CREEK, DRY, TRIB. TO</u> | | | | | | |
| S: 10 T: 5 R: 3W FILLMORE RONALD J ALFS | PUMP | IR | 2.04 | 06/10/1970 | A 11963 | & |
| S: 1 T: 5 R: 3W FILLMORE JOHNIE GIRMUS | PUMP | IR | .69 | 06/24/1974 | A 13051 | K& |
| <u>SANDY CREEK, DRY</u> | | | | | | |
| S: 24 T: 5 R: 3W FILLMORE STEIDER, STEIDER & KEMPF | PUMP | IR | .50 | 08/10/1956 | A 8735 | K |
| WAYNE D KEMPF | PUMP | IR | .27 | 11/25/1991 | A 17129 | |
| <u>SANDY CREEK, DRY, TRIB. TO</u> | | | | | | |
| S: 27 T: 5 R: 3W FILLMORE BUDDENBERG HEIRS | PUMP | IR | 2.19 | 04/24/1972 | A 12605 | & |
| S: 26 T: 5 R: 3W FILLMORE MARY H FRENZEN | PUMP | IR | .49 | 03/07/1968 | A 11361 | |
| S: 25 T: 5 R: 3W FILLMORE SMITH FARMS COMPANY | PUMP | IR | .74 | 02/13/1962 | A 10014 | |
| <u>SANDY CREEK, DRY</u> | | | | | | |
| S: 3 T: 4 R: 2W THAYER F HERBERT BRUNING | PUMP | IR | .33 | 12/24/1974 | A 13331 | K |
| <u>SANDY CREEK, DRY, TRIB. TO</u> | | | | | | |
| S: 13 T: 5 R: 2W FILLMORE BRINKMAN FARMS, INC | PUMP | IR | 1.49 | 02/19/1975 | A 13419 | & |
| <u>SANDY CREEK, DRY, LITTLE, TRIB. TO</u> | | | | | | |
| S: 35 T: 5 R: 2W FILLMORE LITTLE BLUE NRD | BIG SANDY CREEK RESERVOIR 35-5-2 | ST | 1904.00AF | 06/10/1983 | A 16205 | |
| <u>SANDY CREEK, DRY, TRIB. TO</u> | | | | | | |
| S: 8 T: 5 R: 2W FILLMORE MERVELL D & ELLIS BUMGARNER | PUMP | IR | .90 | 05/18/1971 | A 12265 | |
| <u>SANDY CREEK, DRY, LITTLE, TRIB. TO</u> | | | | | | |
| S: 30 T: 5 R: 1W FILLMORE EDWARD J SIEBER | SIEBER RESERVOIR | ST | 22.20AF | 11/28/1962 | A 10126 | |
| <u>SANDY CREEK, DRY, TRIB. TO</u> | | | | | | |
| S: 17 T: 4 R: 1W THAYER JUSTIN ELLICOTT | JUSTIN ELLICOTT RESERVOIR | ST | 19.72AF | 06/11/1991 | A 17083 | |
| <u>JUSTIN ELLICOTT RESERVOIR</u> | | | | | | |
| S: 17 T: 4 R: 1W THAYER JUSTIN ELLICOTT | PUMP | SO | 14.77AF | 06/11/1991 | A 17084 | |
| <u>SANDY CREEK, BIG</u> | | | | | | |
| S: 11 T: 3 R: 1W THAYER LUTHER WALLS | PUMP | IR | 1.34 | 03/27/1970 | A 11902 | # |
| S: 12 T: 3 R: 1W THAYER JACK C & JENCINA B WALLS | PUMP | IR | .18 | 10/29/1945 | A 3857 | |

SURFACE WATER RIGHTS DATA
CLAIMS, APPLICATIONS, AND APPROPRIATIONS IN DOWNSTREAM ORDER
DIVISION NO. 1C

| SOURCE LOCATION APPROPRIATOR | CARRIER GAGE | USE | GRANT IN CFS/AF | DATE OF PRIORITY | DOCKET/ APP. NUMBER | ANNOA. FT. NT. |
|--|------------------------|-----|-----------------------|------------------------|---------------------------|----------------------|
| <u>SANDY CREEK, BTG.</u> | | | | | | |
| S: 12 T: 3 R: 1W THAYER JACK C & JENCINA B WALLS | PUMP | IR | .30 | 05/06/1955 | A 7447 | |
| S: 7 T: 3 R: 1W THAYER FRED H ENDORF | PUMPS | IR | .79 | 01/13/1967 | A 11014 | K |
| S: 17 T: 3 R: 1E JEFFERSON KLEINE FARMS, INC | PUMP | IR | 1.51 | 11/24/1956 | A 8996 | |
| <u>SANDY CREEK, BTG, TRIB. TO</u> | | | | | | |
| S: 16 T: 3 R: 1E JEFFERSON GAME AND PARKS COMMISSION | ALEXANDRIA LAKES 1 & 2 | ST | 176.00AF | 06/14/1940 | A 3179 | |
| S: 17 T: 3 R: 1E JEFFERSON GAME AND PARKS COMMISSION | ALEXANDRIA LAKE 3 | ST | 71.00AF | 08/29/1950 | A 4742 | |
| GAME AND PARKS COMMISSION | ALEXANDRIA LAKE 3 | SI | 124.00AF | 06/14/1940 | A 3179 | R T-464 |
| <u>SANDY CREEK, BTG.</u> | | | | | | |
| S: 16 T: 3 R: 1E JEFFERSON LENA A FRIESEN | PUMP | IR | .80 | 10/30/1956 | A 8939 | |
| S: 22 T: 3 R: 1E JEFFERSON THERESA LANDKAMER | PUMP | IR | .41 | 06/19/1970 | A 11976 | |
| ERNEST K DUX | PUMP | IR | .80 | 08/06/1956 | A 8722 | |
| JOHN C BULIN JR | PUMP | IR | .51 | 06/09/1955 | A 7639 | |
| JOHN C BULIN JR | PUMP | IR | .63 | 08/09/1988 | A 16695 | |
| JOHN C BULIN JR | PUMP | IR | .51 | 08/09/1988 | A 16695 | A-7639 |
| KENNETH D & JEANNETTE L MILIUS | PUMP | IR | 1.00 | 02/18/1965 | A 10536 | D |
| <u>BLUE RIVER, LITTLE</u> | | | | | | |
| S: 23 T: 3 R: 1E JEFFERSON KENNETH D & JEANNETTE L MILIUS | PUMP | IR | .26 | 07/20/1970 | A 12015 | |
| ORVILLE A RUHNKE JR | PUMP | IR | .29 | 08/23/1955 | A 7975 | K |
| S: 24 T: 3 R: 1E JEFFERSON JOE LABASS | PUMP | IR | .22 | 02/20/1935 | A 2517 | |
| JOE & HELEN L LABASS | PUMP | IR | 2.36 | 11/22/1974 | A 13286 | K |
| <u>BLUE RIVER, LITTLE, TRIB. TO</u> | | | | | | |
| S: 25 T: 3 R: 1E JEFFERSON HELEN LABASS | HELEN LABASS RESERVOIR | ST | 30.60AF | 05/16/1996 | A 17517 | |
| <u>BLUE RIVER, LITTLE</u> | | | | | | |
| S: 24 T: 3 R: 1E JEFFERSON JOE & HELEN L LABASS | PUMP | IR | .26 | 03/01/1989 | A 16750 | |
| <u>SANDY CREEK, LITTLE</u> | | | | | | |
| S: 33 T: 4 R: 1E JEFFERSON WILLIAM R. & MARY L. GLENN | PUMP | IR | .56 | 01/24/1975 | A 13371 | K |
| <u>WALNUT CREEK, TRIB. TO</u> | | | | | | |
| S: 25 T: 5 R: 1W FILLMORE ROBERT ENDORF | ENDORF RESERVOIR | ST | 29.50AF | 07/31/1985 | A 16437 | |

SURFACE WATER RIGHTS DATA
CLAIMS, APPLICATIONS, AND APPROPRIATIONS IN DOWNSTREAM ORDER
DIVISION NO. 1C

| SOURCE LOCATION APPROPRIATOR | CARRIER GAGE | USE | GRANT IN CFS/AF | DATE OF PRIORITY | DOCKET/ APP. NUMBER | ANNOA. FT. NT. |
|--|---|-----|-----------------------|------------------------|---------------------------|----------------------|
| <u>SANDY CREEK, LITTLE</u> | | | | | | |
| S: 3 T: 3 R: 1E JEFFERSON ROBERT MILIUS | PUMP | IR | .76 | 05/14/1971 | A 12261 | |
| GENE L THOMAS | PUMP | IR | .49 | 06/28/1968 | A 11464 | |
| S: 10 T: 3 R: 1E JEFFERSON WALTER MILIUS | PUMP | IR | .61 | 06/19/1970 | A 11977 | |
| S: 18 T: 3 R: 2E JEFFERSON FRED KUJATH | PUMP | IR | .64 | 05/29/1968 | A 11435 | K |
| <u>BLUE RIVER, LITTLE</u> | | | | | | |
| S: 30 T: 3 R: 2E JEFFERSON LAWRENCE JUNKER | PUMP | IR | .46 | 03/20/1954 | A 6083 | |
| S: 29 T: 3 R: 2E JEFFERSON THRASHER & THRASHER | PUMP | IR | .25 | 06/06/1955 | A 7632 | K |
| S: 4 T: 2 R: 2E JEFFERSON H B BOYDEN ESTATE | PUMP | IR | 1.03 | 10/30/1969 | A 11819 | K |
| S: 9 T: 2 R: 2E JEFFERSON HARRY K ZWEIFEL | PUMP | IR | .25 | 07/25/1932 | A 2277 | |
| VERL SCHOENROCK | PUMP | IR | .29 | 02/07/1968 | A 11333 | K |
| EDNA M SCHOENROCK | PUMP | IR | .16 | 04/14/1956 | A 8480 | K |
| EDNA M SCHOENROCK | PUMP | IR | .31 | 01/15/1973 | A 12789 | K |
| S: 16 T: 2 R: 2E JEFFERSON H B BOYDEN ESTATE | PUMP | IR | 1.86 | 07/10/1970 | A 11996 | K |
| <u>BLUE RIVER, LITTLE, TRIB. TO</u> | | | | | | |
| S: 22 T: 2 R: 2E JEFFERSON WALTER D MCMULLEN | PUMP | IR | .39 | 06/21/1973 | A 12890 | |
| <u>BLUE RIVER, LITTLE</u> | | | | | | |
| S: 15 T: 2 R: 2E JEFFERSON MERLE L & EMMA L BEETLEY | PUMP | IR | .14 | 07/10/1957 | A 9528 | |
| CITY OF FAIRBURY | FAIRBURY PLANT | CO | 16.70 | 10/22/1927 | A 1963 | |
| S: 22 T: 2 R: 2E JEFFERSON EDNA M SCHOENROCK | PUMP | IR | .56 | 01/15/1973 | A 12790 | K |
| S: 23 T: 2 R: 2E JEFFERSON DARRELL L FEENEY | PUMP | IR | .97 | 02/04/1976 | A 13988 | # |
| DARRELL L FEENEY | LITTLE BLUE RIVER NEAR FAIRBURY, NE PUMP | IR | .46 | 02/22/1985 | A 16361 | |
| <u>BRAWNER CREEK, TRIB TO</u> | | | | | | |
| S: 6 T: 2 R: 3E JEFFERSON JOHN SNYDER | JOHN SNYDER RESERVOIR | ST | 14.77AF | 10/08/1998 | A 17706 | |
| <u>BLUE RIVER, LITTLE</u> | | | | | | |
| S: 25 T: 2 R: 2E JEFFERSON KENNETH G DODGE | PUMP | IR | 1.16 | 05/29/1981 | A 15879 | |
| S: 6 T: 1 R: 3E JEFFERSON JED WEISE | PUMP | IR | 1.70 | 11/25/1997 | A 17629 | |
| BILLY D & RITA M STONE | PUMP | IR | 1.19 | 03/06/1969 | A 11662 | K |

SURFACE WATER RIGHTS DATA
CLAIMS, APPLICATIONS, AND APPROPRIATIONS IN DOWNSTREAM ORDER
DIVISION NO. 1C

| SOURCE LOCATION APPROPRIATOR | CARRIER GAGE | USE | GRANT IN CFS/AF | DATE OF PRIORITY | DOCKET/ APP. NUMBER | ANNOA. FT. NT. |
|---|--|-----|-----------------|------------------|---------------------|----------------|
| <u>ROSE CREEK, TRIB. TO</u> S: 31 T: 1 R: 2W THAYER SUSAN EICKMAN | PUMP | IR | .27 | 03/31/1971 | A 12199 | & |
| S: 33 T: 1 R: 2W THAYER MARTIN W SCHLIFE | SCHLIFE RESERVOIR | ST | 19.00AF | 09/17/1965 | A 10691 | |
| <u>BOWMAN CREEK</u> S: 23 T: 1 R: 2W THAYER LITTLE BLUE NRD | MILLER RESERVOIR | ST | 215.00AF | 07/29/1964 | A 10406 | |
| <u>BOWMAN CREEK, TRIB. TO</u> S: 22 T: 1 R: 2W THAYER LITTLE BLUE NRD | LAVARENTZ RESERVOIR | ST | 12.70AF | 07/29/1964 | A 10404 | |
| S: 34 T: 1 R: 2W THAYER LITTLE BLUE NRD | MUMM RESERVOIR | ST | 131.73AF | 07/29/1964 | A 10405 | |
| <u>MUMM RESERVOIR</u> S: 34 T: 1 R: 2W THAYER LITTLE BLUE NRD | PUMP | SO | | 06/04/1985 | A 16395 | |
| <u>ROSE CREEK</u> S: 29 T: 1 R: 1W THAYER MELVIN L KOSS | PUMP | IR | .90 | 09/20/1974 | A 13211 | |
| <u>ROSE CREEK, TRIB. TO</u> S: 19 T: 1 R: 1W THAYER LITTLE BLUE NRD | BOWMAN SPRING BRANCH RESERVOIR NO. 2-A | ST | 91.05AF | 07/20/1965 | A 10659 | |
| <u>BOWMAN SPRING BRANCH RESERVOIR 2-A</u> S: 19 T: 1 R: 1W THAYER LITTLE BLUE NRD | PUMP | SO | | 06/04/1985 | A 16394 | |
| <u>SPRING BRANCH, TRIB. TO</u> S: 2 T: 1 R: 2W THAYER LITTLE BLUE NRD | BOWMAN SPRING BRANCH RESERVOIR 3-E | ST | 81.60AF | 03/13/1972 | A 12540 | |
| <u>BOWMAN SPRING BRANCH RESERVOIR 3-E</u> S: 2 T: 1 R: 2W THAYER LITTLE BLUE NRD | PUMP | SO | | 08/14/1975 | A 13735 | |
| <u>SPRING BRANCH, TRIB. TO</u> S: 2 T: 1 R: 2W THAYER LITTLE BLUE NRD | BOWMAN SPRING BRANCH RESERVOIR 3-D | ST | 64.60AF | 03/13/1972 | A 12541 | |
| S: 11 T: 1 R: 2W THAYER LITTLE BLUE NRD | BOWMAN SPRING BRANCH RESERVOIR NO. 3-C | ST | 56.70AF | 07/20/1965 | A 10660 | |
| <u>SPRING BRANCH</u> S: 7 T: 1 R: 1W THAYER TODD A & CRYSTAL K FANGMEIER | PUMP | IR | .21 | 07/03/1962 | A 10086 | K |

SURFACE WATER RIGHTS DATA
CLAIMS, APPLICATIONS, AND APPROPRIATIONS IN DOWNSTREAM ORDER
DIVISION NO. 1C

| SOURCE LOCATION APPROPRIATOR | CARRIER GAGE | USE | GRANT IN CFS/AF | DATE OF PRIORITY | DOCKET/ APP. NUMBER | ANNOA. FT. NT. |
|---|--------------------------|----------------|-----------------------|--|-----------------------------|-------------------|
| <u>SPRING BRANCH</u> | | | | | | |
| S: 17 T: 1 R: 1W THAYER ERNST H & G MARIE PEITHMAN BEATRICE M & KEITH PATTON | PUMP PUMPS | IR IR | .10 .33 | 04/02/1969 10/14/1938 | A 11681 A 2892 | K |
| S: 16 T: 1 R: 1W THAYER BEATRICE M & KEITH PATTON VERLIM L & ROBERTA J WELCH | PUMP PUMP | IR IR | .37 .68 | 06/04/1955 01/28/1976 | A 7629 A 13966 | K K |
| <u>ROSE CREEK</u> | | | | | | |
| S: 16 T: 1 R: 1W THAYER DENNIS & JANET MEREDITH NORMAN H & BARBARA J FANGMEIER | PUMP PUMP | IR IR | .60 .20 | 04/15/1968 03/05/1947 | A 11397 A 4043 | K |
| S: 9 T: 1 R: 1W THAYER NORMAN H & BARBARA J FANGMEIER | PUMP | IR | .37 | 01/27/1967 | A 11030 | |
| S: 10 T: 1 R: 1W THAYER FRED SAFAR | PUMP | IR | .51 | 08/20/1955 | A 7969 | |
| S: 11 T: 1 R: 1W THAYER LENA GLEBE THOMAS L WRIGHT | PUMP PUMP | IR IR | .21 1.20 | 03/07/1957 03/01/1966 | A 9300 A 10783 | K |
| <u>ROSE CREEK TRIBUT. TO</u> | | | | | | |
| S: 12 T: 1 R: 1W THAYER THOMAS L WRIGHT | THOMAS WRIGHT RES. NO. 1 | ST | 3.61AF | 04/07/1969 | A 11684 | |
| <u>THOMAS WRIGHT RESERVOIR NO. 1</u> | | | | | | |
| S: 12 T: 1 R: 1W THAYER THOMAS L WRIGHT THOMAS L WRIGHT | PUMP PUMP | SO SI | | 04/07/1969 04/07/1969 | A 11685 A 11685 | A-10783 |
| <u>BALLS BRANCH TRIBUT. TO</u> | | | | | | |
| S: 21 T: 2 R: 1W THAYER BERNHARD HELLBUSCH | HELLBUSCH RESERVOIR | ST | 23.30AF | 09/20/1985 | A 16449 | |
| <u>ROSE CREEK</u> | | | | | | |
| S: 18 T: 1 R: 1E JEFFERSON ARNOLD & PATRICIA HEITMAN ARNOLD & PATRICIA HEITMAN ARNOLD & PATRICIA HEITMAN | PUMP PUMP PUMP | IR IR IR | .19 .37 1.59 | 04/26/1956 10/22/1957 06/11/1976 | A 8521 A 9574 A 14267 | K K |
| S: 17 T: 1 R: 1E JEFFERSON TOM JELSMA | JELSMA RESERVOIR | ST | 26.00AF | 08/03/1990 | A 17010 | |
| <u>JELSMA RESERVOIR</u> | | | | | | |
| S: 17 T: 1 R: 1E JEFFERSON TOM JELSMA | PUMP | SO | | 08/03/1990 | A 17011 | |
| <u>ROSE CREEK</u> | | | | | | |
| S: 17 T: 1 R: 1E JEFFERSON TOM JELSMA | PUMP | IR | .53 | 11/18/1991 | A 17127 | |
| S: 15 T: 1 R: 1E JEFFERSON E JUNIOR CERVENY E JUNIOR CERVENY | PUMP PUMP | IR IR | .73 .29 | 12/06/1965 12/26/1956 | A 10726 A 9059 | K |

SURFACE WATER RIGHTS DATA
CLAIMS, APPLICATIONS, AND APPROPRIATIONS IN DOWNSTREAM ORDER
DIVISION NO. 1C

| SOURCE LOCATION APPROPRIATOR | CARRIER GAGE | USE | GRANT IN CFS/AF | DATE OF PRIORITY | DOCKET/ APP. NUMBER | ANNO. FT. NT. |
|--|------------------------|-----|-----------------------|------------------------|---------------------------|------------------|
| <u>BUCKLEY CREEK TRIB. TO</u> S: 18 T: 2 R: 1E JEFFERSON LITTLE BLUE NRD | BUCKLEY CREEK RES. 3-C | ST | 158.19AF | 02/15/1966 | A 10774 | |
| <u>BUCKLEY CREEK RESERVOIR 3-C</u> S: 18 T: 2 R: 1E JEFFERSON LITTLE BLUE NRD | PUMP | SO | | 06/25/1969 | A 11738 | |
| <u>BUCKLEY CREEK TRIB. TO</u> S: 30 T: 2 R: 1E JEFFERSON LITTLE BLUE NRD | BUCKLEY CREEK RES. 3-A | ST | 160.10AF | 05/05/1970 | A 11932 | |
| <u>BUCKLEY CREEK RESERVOIR 3-A</u> S: 30 T: 2 R: 1E JEFFERSON LITTLE BLUE NRD | PUMP | SO | | 06/04/1985 | A 16393 | K |
| <u>BUCKLEY CREEK TRIB. TO</u> S: 33 T: 2 R: 1E JEFFERSON LITTLE BLUE NRD | BUCKLEY CREEK RES. 3-D | ST | 134.30AF | 02/01/1979 | A 15412 | |
| <u>BUCKLEY CREEK RESERVOIR 3-D</u> S: 33 T: 2 R: 1E JEFFERSON LITTLE BLUE NRD | PUMP | SO | | 04/28/1977 | A 14920 | |
| <u>BUCKLEY CREEK</u> S: 4 T: 1 R: 1E JEFFERSON CARLENE SINN | PUMP | IR | .47 | 03/18/1968 | A 11377 | |
| <u>BUCKLEY CREEK TRIB. TO</u> S: 10 T: 1 R: 1E JEFFERSON LITTLE BLUE NRD | BUCKLEY CREEK RES. 3-F | ST | 128.20AF | 05/05/1970 | A 11934 | |
| S: 22 T: 2 R: 1E JEFFERSON LITTLE BLUE NRD | BUCKLEY CREEK RES. 4-A | ST | 258.70AF | 05/05/1970 | A 11933 | |
| S: 26 T: 2 R: 1E JEFFERSON LITTLE BLUE NRD | BUCKLEY CREEK RES. 4-B | ST | 138.20AF | 02/01/1979 | A 15411 | |
| <u>BUCKLEY CREEK RESERVOIR 4-B</u> S: 26 T: 2 R: 1E JEFFERSON LITTLE BLUE NRD | PUMP | SO | | 06/06/1985 | A 16392 | |
| <u>BUCKLEY CREEK</u> S: 12 T: 1 R: 1E JEFFERSON LLOYD GARBER | PUMP | IR | .33 | 09/14/1971 | A 12380 | K |
| <u>ROSE CREEK</u> S: 12 T: 1 R: 1E JEFFERSON LLOYD GARBER | PUMP | IR | .35 | 03/19/1985 | A 16367 | |
| <u>ROSE CREEK TRIB. TO</u> S: 13 T: 1 R: 1E JEFFERSON MARK & DENISE SCHOENROCK | HEIN RESERVOIR | ST | 45.00AF | 06/23/1960 | A 9836 | |
| <u>ROSE CREEK</u> S: 8 T: 1 R: 2E JEFFERSON JOHN LEVENDOFSKY | PUMP | IR | 1.37 | 10/03/1978 | A 15346 | |

SURFACE WATER RIGHTS DATA
CLAIMS, APPLICATIONS, AND APPROPRIATIONS IN DOWNSTREAM ORDER
DIVISION NO. 1C

| SOURCE LOCATION APPROPRIATOR | CARRIER GAGE | USE | GRANT IN CFS/AF | DATE OF PRIORITY | DOCKET/ APP. NUMBER | ANNOA. FT. NT. |
|------------------------------------|-----------------------------------|-----|-----------------------|------------------------|---------------------------|----------------------|
| <u>ROSE CREEK</u> | | | | | | |
| S: 5 T: 1 R: 2E JEFFERSON | | | | | | |
| HAROLD C JUNKER | PUMP | IR | .19 | 02/29/1956 | A 8385 | |
| HAROLD C JUNKER | PUMP | IR | .29 | 05/14/1955 | A 7471 | |
| <u>ROSE CREEK, TRTB. TO</u> | | | | | | |
| S: 16 T: 1 R: 2E JEFFERSON | | | | | | |
| DAVID DOWDY | DAVID DOWDY RESERVOIR | ST | | 10/04/2000 | A 17918 | * |
| <u>ROSE CREEK</u> | | | | | | |
| S: 4 T: 1 R: 2E JEFFERSON | | | | | | |
| SOPHIA L SIEMSEN | PUMP | IR | 1.29 | 05/14/1976 | A 14227 | |
| SOPHIA L SIEMSEN | PUMP | IR | 1.08 | 04/22/1955 | A 7325 | |
| SOPHIA L SIEMSEN | PUMP | IR | 1.08 | 05/14/1976 | A 14226 | A-7325 D |
| S: 11 T: 1 R: 2E JEFFERSON | | | | | | |
| LILLIAN ADAMS | PUMP | IR | 1.11 | 03/28/1966 | A 10814 | |
| S: 12 T: 1 R: 2E JEFFERSON | | | | | | |
| RICHARD DEBOER | PUMP | IR | 1.49 | 02/13/1968 | A 11334 | |
| DONALD & JIMMY SCHOENROCK | PUMP | IR | 1.17 | 09/13/1978 | A 15342 | |
| DONALD & JIMMY SCHOENROCK | PUMP | IR | .64 | 03/04/1957 | A 9283 | K |
| <u>DRY BRANCH, TRTB. TO</u> | | | | | | |
| S: 26 T: 1 R: 2E JEFFERSON | | | | | | |
| ROLAND MOELLENBERNDT | ROLAND MOELLENBERNDT RESERVOIR | ST | 35.00AF | 07/25/1997 | A 17603 | |
| <u>ROSE CREEK</u> | | | | | | |
| S: 7 T: 1 R: 3E JEFFERSON | | | | | | |
| IRENE B RICE | PUMP NO. 3 | IR | .69 | 05/10/1940 | A 3152 | K |
| <u>BLUE RIVER, LITTLE</u> | | | | | | |
| S: 4 T: 1 R: 3E JEFFERSON | | | | | | |
| HERTHA L FAIRCHILD | PUMP | IR | .34 | 08/19/1955 | A 7965 | |
| S: 9 T: 1 R: 3E JEFFERSON | | | | | | |
| WILSON E HARDY III | PUMP | IR | .30 | 03/28/1956 | A 8453 | K |
| WILSON E HARDY III | PUMP | IR | .30 | 07/09/1964 | A 10392 | A-8453 K |
| S: 10 T: 1 R: 3E JEFFERSON | | | | | | |
| ROBERT M & MARY A BELDIN | PUMP | IR | 1.04 | 03/28/1956 | A 8454 | |
| FREDRICK & VIRGINIA SWARTZ | PUMP | IR | .47 | 02/26/1968 | A 11344 | |
| S: 14 T: 1 R: 3E JEFFERSON | | | | | | |
| EDWARD W WIENKE ET AL | PUMP | IR | .83 | 04/14/1975 | A 13553 | K |
| S: 11 T: 1 R: 3E JEFFERSON | | | | | | |
| GEORGE KENNING | PUMP | IR | .91 | 12/11/1956 | A 9031 | |
| KATHERINE GILL | PUMP | IR | .73 | 04/11/1967 | A 11098 | |
| S: 14 T: 1 R: 3E JEFFERSON | | | | | | |
| GEORGE MALLEAN | PUMP | IR | .87 | 07/15/1980 | A 15682 | K |
| S: 13 T: 1 R: 3E JEFFERSON | | | | | | |
| WILLIAM N SCHEELE | PUMP | IR | .76 | 12/14/1972 | A 12777 | K |
| BANAHAN BROTHERS | PUMP | IR | 1.28 | 12/28/1964 | A 10491 | K |

SURFACE WATER RIGHTS DATA
CLAIMS, APPLICATIONS, AND APPROPRIATIONS IN DOWNSTREAM ORDER
DIVISION NO. 1C

| SOURCE LOCATION APPROPRIATOR | CARRIER GAGE | USE | GRANT IN CFS/AF | DATE OF PRIORITY | DOCKET/ APP. NUMBER | ANNTA. FT. NT. |
|-------------------------------------|-----------------|-----|-----------------------|------------------------|---------------------------|-------------------|
| <u>BLUE RIVER, LITTLE</u> | | | | | | |
| S: 24 T: 1 R: 3E JEFFERSON | | | | | | |
| M GENE CASSELL | PUMP | IR | .83 | 06/20/1968 | A 11454 | K |
| WILLIAM N SCHEELE | PUMP | IR | .47 | 02/10/1975 | A 13394 | K |
| S: 30 T: 1 R: 4E JEFFERSON | | | | | | |
| ELDEAN & NORMA J BANAHAN | PUMP | IR | 2.57 | 07/12/1968 | A 11483 | K |
| WAGNER SAND & GRAVEL COMPANY | PUMP | MF | .20 | 07/05/1972 | A 12679 | |
| S: 31 T: 1 R: 4E JEFFERSON | | | | | | |
| LYNN BANAHAN | PUMP | IR | .43 | 09/28/1967 | A 11256 | #K |
| LITTLE BLUE RIVER AT HOLLENBERG, KS | | | | | | |

SURFACE WATER RIGHTS DATA
CLAIMS, APPLICATIONS, AND APPROPRIATIONS IN DOWNSTREAM ORDER
DIVISION NO. 1D

| SOURCE LOCATION APPROPRIATOR | CARRIER GAGE | USE | GRANT IN CFS/AF | DATE OF PRIORITY | DOCKET/ APP. NUMBER | ANNOA. FT. NT. |
|---|-------------------------|-----|-----------------------|------------------------|---------------------------|-------------------|
| <u>BLUE RIVER, BIG</u> | | | | | | |
| S: 2 T: 11 R: 7W HAMILTON ELTON ELGE | PUMP | IR | 1.03 | 01/17/1972 | A 12481 | |
| S: 1 T: 11 R: 7W HAMILTON LARRY & MICHELLE ANN PASCHKE | PUMP | IR | .50 | 02/24/1970 | A 11875 | |
| S: 32 T: 12 R: 6W HAMILTON ANDERSEN BROTHERS | PUMP | IR | .83 | 01/18/1994 | A 17346 | |
| S: 24 T: 12 R: 6W HAMILTON J LEROY & BETTE I LUFF | PUMP | IR | 1.03 | 02/04/1976 | A 13991 | K |
| <u>BLUE RIVER, BIG, TRIB. TO</u> | | | | | | |
| S: 14 T: 12 R: 6W HAMILTON UPPER BIG BLUE NRD | LARSON RESERVOIR | ST | 50.33AF | 10/19/1976 | A 14513 | |
| <u>LARSON RESERVOIR</u> | | | | | | |
| S: 14 T: 12 R: 6W HAMILTON UPPER BIG BLUE NRD | PUMP | SO | .39 | 12/15/1987 | A 16609 | |
| <u>BLUE RIVER, BIG</u> | | | | | | |
| S: 18 T: 12 R: 5W HAMILTON ROGER PETERSON | PUMP | IR | .21 | 01/30/1985 | A 16350 | K |
| S: 17 T: 12 R: 5W HAMILTON HERMANSEN TRUST | PUMP | IR | .87 | 01/12/1989 | A 16734 | |
| S: 8 T: 12 R: 5W HAMILTON ANAWALT BROS | PUMP | IR | .37 | 01/23/1989 | A 16739 | |
| S: 7 T: 12 R: 4W YORK DONALD BANKSON | PUMP | IR | .39 | 01/02/1975 | A 13341 | |
| <u>BLUE RIVER, BIG, TRIB. TO</u> | | | | | | |
| S: 30 T: 13 R: 3W POLK VAN HOUSEN FEED YARD | VAN HOUSEN HOLDING POND | WS | 59.80AF | 10/25/1999 | A 17795 | |
| S: 3 T: 12 R: 3W YORK WERNER ROEHRS | PUMP | IR | .43 | 01/09/1973 | A 12785 | K |
| S: 18 T: 13 R: 2W POLK KENNETH M OLSON | OLSON RESERVOIR | ST | 75.60AF | 06/21/1974 | A 13050 | |
| <u>BLUE RIVER, BIG</u> | | | | | | |
| S: 10 T: 13 R: 2W POLK LARRY MENTINK | PUMP | IR | .51 | 03/22/1990 | A 16958 | |
| <u>BLUE RIVER, BIG, TRIB. TO</u> | | | | | | |
| S: 10 T: 13 R: 2W POLK UPPER BIG BLUE NRD | MENTINK RESERVOIR | ST | 30.46AF | 09/13/1976 | A 14458 | |
| S: 6 T: 13 R: 2W POLK JAMES A ROSENQUIST | ROSENQUIST RESERVOIR | ST | 48.50AF | 08/01/1973 | A 12913 | |
| <u>BLUE RIVER, BIG</u> | | | | | | |
| S: 3 T: 13 R: 2W POLK SCOTT JOHNSON | PUMP | IR | .99 | 04/18/1938 | A 2862 | |
| S: 34 T: 14 R: 2W POLK FARMERS HOME ADMINISTRATION | ANDERSON RESERVOIR | ST | 13.00AF | 01/09/1941 | A 3365 | |

SURFACE WATER RIGHTS DATA
CLAIMS, APPLICATIONS, AND APPROPRIATIONS IN DOWNSTREAM ORDER
DIVISION NO. 1D

| SOURCE LOCATION APPROPRIATOR | CARRIER GAGE | USE | GRANT IN CFS/AF | DATE OF PRIORITY | DOCKET/ APP. NUMBER | ANNO. FT. NT. |
|---|--|----------------|-------------------------------|--|-------------------------------|----------------|
| <u>BLUE RIVER, BIG</u> S: 34 T: 14 R: 2W POLK FARMERS HOME ADMINISTRATION <u>ANDERSON RESERVOIR</u> | ANDERSON RESERVOIR | SS | 44.40AF | 01/18/1946 | A 3866 | A-3365 A |
| S: 34 T: 14 R: 2W POLK FARMERS HOME ADMINISTRATION <u>BLUE RIVER, BIG, TRIB. TO</u> | ANDERSON CANAL | SI | | 01/18/1946 | A 3867 | A-2862 |
| S: 27 T: 14 R: 2W POLK UPPER BIG BLUE NRD <u>DAVIS CREEK, TRIB. TO</u> | MERVIN RANSOM RESERVOIR | ST | 29.50AF | 02/15/1979 | A 15416 | |
| S: 13 T: 14 R: 3W POLK NORMAN LEACH <u>BLUE RIVER, BIG</u> | LEACH RESERVOIR | ST | 16.30AF | 08/03/1970 | A 12042 | |
| S: 34 T: 14 R: 1W POLK ROY HOUDERSHELDT S: 7 T: 13 R: 1E BUTLER WILLIAM J & MARIETTA A PETERS S: 8 T: 13 R: 1E BUTLER VICTOR HERMANN | PUMP PUMP PUMP | IR IR IR | .40 .96 .24 | 08/03/1989 07/12/1976 06/23/1988 | A 16860 A 14313 A 16668 | K |
| <u>BLUE RIVER, BIG, TRIB. TO</u> S: 7 T: 13 R: 1W POLK TORELL BROTHERS S: 21 T: 13 R: 1W POLK COUNTY OF POLK <u>BLUE RIVER, BIG</u> | TORELL RESERVOIR DON ALT RESERVOIR | ST ST | 26.10AF 14.50AF | 05/31/1967 11/21/1968 | A 11157 A 11588 | |
| S: 16 T: 13 R: 1E BUTLER ERNIE JR SHONKA GREENSLIT FARMS GREENSLIT FARMS | PUMP PUMPS PUMP | IR IR IR | .86 1.57 .91 | 03/02/1984 01/04/1960 08/29/1974 | A 16277 A 9787 A 13180 | K # |
| S: 15 T: 13 R: 1E BUTLER VILLAGE OF SURPRISE <u>BLUE RIVER, BIG, NORTH FORK, TRIB. TO</u> | SURPRISE RESERVOIR | ST | 21.00AF | 10/13/1941 | A 3519 | |
| S: 30 T: 15 R: 3E BUTLER CITY OF DAVID CITY CITY OF DAVID CITY S: 2 T: 14 R: 2E BUTLER UPPER BIG BLUE NRD <u>STRUERING RESERVOIR</u> | CITY PARK LAKE II CITY PARK LAKE I STRUERING RESERVOIR | ST ST ST | 8.00AF 15.40AF 279.00AF | 07/01/1982 07/01/1982 05/18/1982 | A 16127 A 16126 A 16106 | |
| S: 35 T: 15 R: 2E BUTLER UPPER BIG BLUE NRD <u>BLUE RIVER, BIG, NORTH FORK</u> S: 35 T: 14 R: 2E BUTLER HAROLD HEINS & SONS | PUMP PUMP | SO IR | | 06/05/1989 05/24/1977 | A 16815 A 14956 | K |

See "Use" definitions and footnotes on pages 67 through 72

SURFACE WATER RIGHTS DATA
CLAIMS, APPLICATIONS, AND APPROPRIATIONS IN DOWNSTREAM ORDER
DIVISION NO. ID

| SOURCE LOCATION APPROPRIATOR | CARRIER GAGE | USE | GRANT IN CFS/AF | DATE OF PRIORITY | DOCKET/ APP. NUMBER | ANNOA. FT. NT. |
|---|---------------------------|----------------|-----------------------|--|------------------------------|-------------------|
| <u>KEZAN CREEK TRIB. TO</u> S: 24 T: 14 R: 3E BUTLER UPPER BIG BLUE NRD | DENNIS VRBKA RESERVOIR | ST | 13.20AF | 04/28/1980 | A 15642 | |
| <u>BLUE RIVER, BIG, NORTH FORK</u> S: 2 T: 13 R: 2E BUTLER | PUMP | IR | .22 | 08/01/1983 | A 16220 | K |
| DONALD L MORAVEC DONALD L MORAVEC | PUMP | IR | .09 | 07/16/1997 | A 17597 | |
| S: 3 T: 13 R: 2E BUTLER DONALD L MORAVEC | PUMP | IR | .19 | 01/03/1990 | A 16908 | |
| <u>BLUE RIVER, BIG</u> S: 34 T: 13 R: 2E BUTLER PALMER JOHNSON FARMS | PUMP | IR | 2.43 | 08/04/1983 | A 16223 | |
| <u>BLUE RIVER, BIG, NORTH FORK, TRIB. TO</u> S: 4 T: 13 R: 2E BUTLER UPPER BIG BLUE NRD | RESERVOIR 4-13-2E | ST | 82.80AF | 04/07/1993 | A 17265 | |
| <u>BLUE RIVER, BIG, TRIB. TO</u> S: 23 T: 13 R: 2E BUTLER UPPER BIG BLUE NRD | RESERVOIR 22-13-2E | ST | 274.00AF | 04/13/1998 | A 17671 | |
| <u>BLUE RIVER, BIG</u> S: 34 T: 13 R: 2E BUTLER ROBERT E & MARILYN R SCHMITT ROBERT E & MARILYN R SCHMITT CYRIL & DEBRA URBANEK | PUMPS PUMP PUMP | IR IR IR | .29 2.00 .39 | 02/26/1951 01/29/1975 03/19/1975 | A 4809 A 13374 A 13483 | |
| S: 33 T: 13 R: 2E BUTLER CYRIL & DEBRA URBANEK | PUMP | IR | .79 | 03/31/1976 | A 14129 | |
| <u>BLUE RIVER, BIG, TRIB. TO</u> S: 4 T: 12 R: 2E SEWARD EUGENE J KRATOCHVIL | PUMP | IR | .91 | 07/28/1971 | A 12338 | |
| <u>BLUE RIVER, BIG</u> S: 3 T: 12 R: 2E SEWARD KRATOCHVIL BROTHERS | PUMP | IR | 1.39 | 08/03/1966 | A 10915 | K |
| <u>BLUE RIVER, BIG, TRIB. TO</u> S: 10 T: 12 R: 2E SEWARD KRATOCHVIL BROTHERS | KRATOCHVIL RESERVOIR | ST | 20.05AF | 01/16/1967 | A 11015 | |
| <u>BLUE RIVER, BIG</u> S: 10 T: 12 R: 2E SEWARD MRS. SHIRLEY SLOUP MRS. SHIRLEY SLOUP | PUMP PEKAREK RESERVOIR | IR ST | 2.16 8.42AF | 02/14/1972 02/14/1972 | A 12505 A 12506 | |
| <u>PEKAREK RESERVOIR</u> S: 10 T: 12 R: 2E SEWARD MRS. SHIRLEY SLOUP | PUMP | SI | | 10/15/1974 | A 13232 | A-12505 |
| <u>BLUE RIVER, BIG</u> S: 23 T: 12 R: 2E SEWARD RICHARD F KNUTH TRUST | PUMP | IR | .58 | 03/27/1953 | A 5222 | K |

SURFACE WATER RIGHTS DATA
CLAIMS, APPLICATIONS, AND APPROPRIATIONS IN DOWNSTREAM ORDER
DIVISION NO. 1D

| SOURCE LOCATION APPROPRIATOR | CARRIER GAGE | USE | GRANT IN CFS/AF | DATE OF PRIORITY | DOCKET/ APP. NUMBER | ANNOA. FT. NT. |
|--------------------------------------|--------------------------|-----|-----------------------|------------------------|---------------------------|-------------------|
| <u>BLUE RIVER, BIG</u> | | | | | | |
| S: 23 T: 12 R: 2E SEWARD | | | | | | |
| R SCOTT SLOUP | PUMP | IR | 1.17 | 01/29/1951 | A 4793 | |
| WALTER HERPOLSHEIMER | PUMP | IR | .72 | 01/22/1964 | A 10284 | K |
| WALTER HERPOLSHEIMER | HERPOLSHEIMER RES. NO. 2 | ST | 9.58AF | 01/22/1964 | A 10285 | |
| <u>HERPOLSHEIMER RESERVOIR NO. 2</u> | | | | | | |
| S: 23 T: 12 R: 2E SEWARD | | | | | | |
| WALTER HERPOLSHEIMER | PUMP | SI | | 01/22/1964 | A 10286 | A-10284 |
| WALTER HERPOLSHEIMER | PUMP | SO | | 01/22/1964 | A 10286 | |
| <u>BLUE RIVER, BIG</u> | | | | | | |
| S: 23 T: 12 R: 2E SEWARD | | | | | | |
| R SCOTT SLOUP | HERPOLSHEIMER RESERVOIR | ST | 130.00AF | 09/06/1955 | A 8060 | |
| <u>HERPOLSHEIMER RESERVOIR</u> | | | | | | |
| S: 23 T: 12 R: 2E SEWARD | | | | | | |
| R SCOTT SLOUP | HERPOLSHEIMER CANAL | SO | | 09/06/1955 | A 8684 | |
| WALTER HERPOLSHEIMER | HERPOLSHEIMER CANAL | SI | | 09/06/1955 | A 8684 | A-4793 |
| WALTER HERPOLSHEIMER | HERPOLSHEIMER CANAL | SI | | 09/06/1955 | A 8684 | A-5222 |
| <u>BLUE RIVER, BIG</u> | | | | | | |
| S: 26 T: 12 R: 2E SEWARD | | | | | | |
| P & H INC | PUMP | IR | 1.73 | 03/07/1990 | A 16941 | K |
| MRS ARDINE MAYLAND | PUMP | IR | .94 | 07/16/1975 | A 13653 | |
| S: 35 T: 12 R: 2E SEWARD | | | | | | |
| GERALD H HEGEHOLZ | PUMP | IR | 1.13 | 03/28/1966 | A 10813 | |
| LELAND A & SUSAN K INIG | PUMP | IR | .91 | 06/18/1992 | A 17201 | |
| S: 36 T: 12 R: 2E SEWARD | | | | | | |
| MRS. SHIRLEY SLOUP | PUMPS | IR | 1.99 | 08/29/1975 | A 13780 | |
| HAROLD A ROHREN | PUMP | IR | .83 | 12/08/1967 | A 11283 | K |
| HAROLD A ROHREN | ROHREN RESERVOIR | ST | 30.00AF | 11/12/1974 | A 13265 | |
| REX L OWENS | PUMP | IR | 1.86 | 05/13/1998 | A 17677 | |
| MRS. SHIRLEY SLOUP | SLOUP RESERVOIR | ST | 5.17AF | 10/07/1975 | A 13827 | |
| <u>SLOUP RESERVOIR</u> | | | | | | |
| S: 36 T: 12 R: 2E SEWARD | | | | | | |
| MRS. SHIRLEY SLOUP | PUMP | SI | | 03/15/1976 | A 14097 | A-13780 |
| <u>BLUE RIVER, BIG</u> | | | | | | |
| S: 7 T: 11 R: 3E SEWARD | | | | | | |
| TIM MEINBERG | PUMP | IR | .24 | 03/30/1950 | A 4630 | |
| NEAL SELL | PUMPS | IR | .53 | 05/25/1965 | A 10636 | |
| NEAL SELL | PUMP | IR | 1.20 | 07/29/1976 | A 14360 | |
| NEAL SELL | PUMP | IR | 1.20 | 01/04/1961 | A 9876 | K |
| NEAL SELL | PUMP | IR | .86 | 07/22/1970 | A 12020 | |
| S: 8 T: 11 R: 3E SEWARD | | | | | | |
| AEGERTER FARMS, LLC | PUMP | IR | .41 | 07/30/1948 | A 4316 | K |
| AEGERTER FARMS, LLC | PUMP | IR | .41 | 07/02/1971 | A 12315 | A-4316 DK |

SURFACE WATER RIGHTS DATA
CLAIMS, APPLICATIONS, AND APPROPRIATIONS IN DOWNSTREAM ORDER
DIVISION NO. 1D

| SOURCE LOCATION APPROPRIATOR | CARRIER GAGE | USE | GRANT IN CFS/AF | DATE OF PRIORITY | DOCKET/ APP NUMBER | ANNOA. FT. NT. |
|------------------------------------|---------------------|-----|-----------------------|------------------------|--------------------------|----------------------|
| <u>BLUE RIVER, BTG</u> | | | | | | |
| S: 17 T: 11 R: 3E SEWARD | | | | | | |
| JANE AEGERTER TRUST | PUMP | IR | .72 | 05/16/1950 | A 4678 | |
| JANE AEGERTER TRUST | PUMP | IR | .72 | 07/02/1971 | A 12316 | A-4678 D |
| JANE AEGERTER TRUST | PUMP | IR | .60 | 07/02/1971 | A 12314 | K |
| S: 18 T: 11 R: 3E SEWARD | | | | | | |
| ELDON L GRUNTORAD | PUMP | IR | .93 | 07/12/1966 | A 10883 | |
| <u>GRUNTORAD RESERVOIR</u> | | | | | | |
| S: 18 T: 11 R: 3E SEWARD | | | | | | |
| ELDON L GRUNTORAD | PUMPS | SI | | 07/12/1966 | A 10884 | A-10883 |
| <u>BLUE RIVER, BTG</u> | | | | | | |
| S: 18 T: 11 R: 3E SEWARD | | | | | | |
| LILLIAN GRUNTORAD | PUMP | IR | .83 | 12/20/1937 | A 2816 | K |
| <u>GRUNTORAD RESERVOIR</u> | | | | | | |
| S: 18 T: 11 R: 3E SEWARD | | | | | | |
| LILLIAN GRUNTORAD | PUMPS | SI | | 02/05/1957 | A 9635 | A-2816 |
| <u>BLUE RIVER, BTG</u> | | | | | | |
| S: 18 T: 11 R: 3E SEWARD | | | | | | |
| LILLIAN GRUNTORAD | PUMP | IR | .83 | 02/20/1975 | A 13429 | A-2816 D |
| LILLIAN GRUNTORAD | PUMP | IR | .18 | 02/20/1975 | A 13429 | |
| <u>GRUNTORAD RESERVOIR</u> | | | | | | |
| S: 18 T: 11 R: 3E SEWARD | | | | | | |
| LILLIAN GRUNTORAD | PUMP | SI | | 02/15/1957 | A 9635 | A-13429 |
| <u>BLUE RIVER, BTG</u> | | | | | | |
| S: 18 T: 11 R: 3E SEWARD | | | | | | |
| ROGER H & MARIE A EHLERS | PUMP | IR | .99 | 09/04/1956 | A 8794 | |
| LILLIAN GRUNTORAD | PUMP | IR | .21 | 01/06/1972 | A 12475 | |
| <u>GRUNTORAD RESERVOIR</u> | | | | | | |
| S: 18 T: 11 R: 3E SEWARD | | | | | | |
| LILLIAN GRUNTORAD | PUMP | SI | | 02/15/1957 | A 9635 | |
| <u>BLUE RIVER, BTG</u> | | | | | | |
| S: 18 T: 11 R: 3E SEWARD | | | | | | |
| LILLIAN GRUNTORAD | GRUNTORAD RESERVOIR | ST | 65.00AF | 02/05/1957 | A 9169 | |
| <u>GRUNTORAD RESERVOIR</u> | | | | | | |
| S: 18 T: 11 R: 3E SEWARD | | | | | | |
| LILLIAN GRUNTORAD | PUMP | SO | | 02/15/1957 | A 9635 | |
| <u>BLUE RIVER, BTG</u> | | | | | | |
| S: 19 T: 11 R: 3E SEWARD | | | | | | |
| WILLIAM C & BERDINE M KRUSE | PUMP | IR | .06 | 04/21/1954 | A 6236 | |
| WILLIAM C & BERDINE M KRUSE | PUMP | IR | .06 | 03/15/1972 | A 12550 | A-6236 D |
| S: 20 T: 11 R: 3E SEWARD | | | | | | |
| WILLIAM C & BERDINE M KRUSE | PUMP | IR | .65 | 08/24/1937 | A 2776 | |
| WILLIAM C & BERDINE M KRUSE | PUMP | IR | .65 | 03/15/1972 | A 12547 | A-2776 D |
| LILLIAN GRUNTORAD | PUMP | IR | .36 | 07/24/1934 | A 2440 | K |

SURFACE WATER RIGHTS DATA
CLAIMS, APPLICATIONS, AND APPROPRIATIONS IN DOWNSTREAM ORDER
DIVISION NO. 1D

| SOURCE LOCATION APPROPRIATOR | CARRIER GAGE | USE | GRANT IN CFS/AF | DATE OF PRIORITY | DOCKET/ APP. NUMBER | ANNOA. FT. NT. |
|--|--|-----|-----------------------|------------------------|---------------------------|-------------------|
| <u>GRUNTORAD RESERVOIR</u> | | | | | | |
| S: 20 T: 11 R: 3E SEWARD LILLIAN GRUNTORAD | PUMP | SI | | 02/15/1957 | A 9635 | A-2440 |
| <u>BLUE RIVER, BIG</u> | | | | | | |
| S: 20 T: 11 R: 3E SEWARD CITY OF SEWARD | MOFFITT RESERVOIR | ST | 11.00AF | 08/26/1970 | A 12066 | |
| WILLIAM C KRUSE | PUMP NO. 2 | IR | .53 | 07/27/1937 | A 2766 | |
| WILLIAM C KRUSE | PUMP | IR | .53 | 03/29/1977 | A 14863 | A-2766 D |
| <u>LINCOLN CREEK</u> | | | | | | |
| S: 25 T: 11 R: 8W HAMILTON DARRELL PURDY | PUMP | IR | 1.42 | 08/25/1972 | A 12731 | |
| S: 29 T: 11 R: 7W HAMILTON BJORKMAN FARMS, INC | PUMP | IR | .86 | 03/18/1970 | A 11891 | |
| BJORKMAN FARMS, INC | PUMP | IR | .51 | 01/26/1971 | A 12146 | |
| S: 30 T: 11 R: 6W HAMILTON JENSEN FARMS, INC. | PUMP | IR | .29 | 08/17/1983 | A 16228 | |
| S: 32 T: 11 R: 6W HAMILTON MANKIN FARMS, INC | PUMP | IR | .34 | 01/13/1977 | A 14637 | |
| <u>LINCOLN CREEK, TRIB. TO</u> | | | | | | |
| S: 31 T: 11 R: 6W HAMILTON ARTHUR L & EDITH L SCOTT | PUMP | IR | 2.14 | 11/12/1976 | A 14550 | |
| S: 32 T: 11 R: 6W HAMILTON RON BEINS | PUMP | IR | 1.97 | 01/05/1971 | A 12135 | |
| S: 34 T: 11 R: 6W HAMILTON NEBRASKA VOCATIONAL AGRICULTURE FOUNDATION | NEBRASKA YOUTH LEADERSHIP DEVELOPMENT CENTER RES. | ST | 21.70AF | 10/16/1987 | A 16596 | |
| <u>LINCOLN CREEK</u> | | | | | | |
| S: 2 T: 10 R: 6W HAMILTON ROLLING MEADOWS, INC | PUMPS | IR | .21 | 09/27/1940 | A 3276 | |
| W GENE GEORGE | PUMP | IR | .40 | 03/02/1967 | A 11054 | K |
| <u>LINCOLN CREEK, TRIB. TO</u> | | | | | | |
| S: 35 T: 11 R: 6W HAMILTON UPPER BIG BLUE NRD | RESERVOIR 35-11-6W | ST | 277.30AF | 05/23/1985 | A 16384 | |
| <u>LINCOLN CREEK</u> | | | | | | |
| S: 36 T: 11 R: 6W HAMILTON LAWRENCE (MRS) KELLER | PUMP | IR | .07 | 08/25/1956 | A 8779 | |
| S: 29 T: 11 R: 5W HAMILTON WILBUR NUNNENKAMP | PUMP | IR | .59 | 06/27/1977 | A 14994 | |
| S: 21 T: 11 R: 5W HAMILTON JOHN WALL | PUMP | IR | .44 | 03/16/1964 | A 10325 | |
| S: 22 T: 11 R: 5W HAMILTON GENE E & LOA J WINTER | PUMP | IR | .36 | 04/27/1972 | A 12617 | |
| MILVERN H & BETTY A NOFFKE | PUMP | IR | .43 | 02/20/1975 | A 13427 | |
| EVELYN & JOSEPH KLUTE | PUMP | IR | .20 | 06/15/2000 | A 17871A | |

See "Use" definitions and footnotes on pages 67 through 72

SURFACE WATER RIGHTS DATA
CLAIMS, APPLICATIONS, AND APPROPRIATIONS IN DOWNSTREAM ORDER
DIVISION NO. 1D

| SOURCE LOCATION APPROPRIATOR | CARRIER GAGE | USE | GRANT IN CFS/AF | DATE OF PRIORITY | DOCKET/ APP. NUMBER | ANNOA. FT. NT. |
|---|----------------------|-----|-----------------------|------------------------|---------------------------|-------------------|
| <u>LINCOLN CREEK</u> | | | | | | |
| S: 23 T: 11 R: 5W HAMILTON EVELYN & JOSEPH KLUTE | PUMP | IR | .19 | 06/15/2000 | A 17871B | |
| <u>LINCOLN CREEK, TRIB. TO</u> | | | | | | |
| S: 18 T: 11 R: 4W YORK DWAINE DRIEWER | DRIEWER RESERVOIR | ST | 53.20AF | 05/19/1969 | A 11704 | |
| CHARLES & DORIS RICE | PUMP | IR | .55 | 03/01/1976 | A 14067 | |
| <u>LINCOLN CREEK</u> | | | | | | |
| S: 20 T: 11 R: 4W YORK JAMES P MONNIER | PUMP | IR | .18 | 07/18/1975 | A 13659 | |
| S: 21 T: 11 R: 4W YORK WAHL FAMILY FARMS | PUMP | IR | .35 | 04/05/1993 | A 17263 | |
| <u>LINCOLN CREEK, TRIB. TO</u> | | | | | | |
| S: 5 T: 11 R: 4W YORK BOYD E & ESTELLA STUHR | STUHR RESERVOIR | ST | 65.50AF | 03/27/1972 | A 12562 | |
| S: 16 T: 11 R: 4W YORK RECH-SMITH ET AL | RECH-SMITH RESERVOIR | ST | 53.80AF | 12/01/1966 | A 10987 | |
| <u>LINCOLN CREEK</u> | | | | | | |
| S: 13 T: 11 R: 4W YORK JAMES P MONNIER | PUMP | IR | .62 | 07/18/1975 | A 13658 | |
| DENNIS SCAMEHORN | PUMP | IR | 1.07 | 03/21/1990 | A 16955 | |
| S: 18 T: 11 R: 3W YORK LYNN CHRISTIANSEN | PUMP | IR | .94 | 02/03/1988 | A 16617 R P-457 | |
| S: 14 T: 11 R: 3W YORK AUGUSTUS M BROWN | PUMP | IR | .68 | 04/07/1966 | A 10825 | |
| ALICE WINKELMANN | PUMP | IR | .28 | 10/21/1940 | A 3303 | |
| ALICE WINKELMANN | PUMP | IR | .14 | 04/08/1954 | A 6168 | K |
| S: 13 T: 11 R: 3W YORK JAMES M CHENAULT | PUMP | IR | 1.57 | 09/19/1969 | A 11801 | |
| JOHN E BURNS | PUMP | IR | .43 | 07/15/1974 | A 13075 | |
| S: 19 T: 11 R: 2W YORK WILHELMINA KEEFE | PUMP | IR | .29 | 04/14/1975 | A 13550 | |
| S: 18 T: 11 R: 2W YORK TRIPLE E & L INC | PUMP | IR | .06 | 12/18/1947 | A 4159 | K |
| <u>COON BRANCH</u> | | | | | | |
| S: 25 T: 12 R: 4W YORK HARRINGTON FARM CO | PUMP | IR | 2.29 | 12/17/1974 | A 13319 | |
| S: 30 T: 12 R: 3W YORK HAROLD BLUM | PUMP | IR | 2.14 | 02/18/1976 | A 14035 | |
| S: 8 T: 11 R: 2W YORK ROBERT F BRAHMSTEADT | PUMP | IR | .74 | 02/23/1973 | A 12814 | K |
| <u>LINCOLN CREEK</u> | | | | | | |
| S: 4 T: 11 R: 2W YORK CLARENCE BRAHMSTEADT JR | PUMP | IR | .26 | 08/03/1988 | A 16693 | K |

SURFACE WATER RIGHTS DATA
CLAIMS, APPLICATIONS, AND APPROPRIATIONS IN DOWNSTREAM ORDER
DIVISION NO. 1D

| SOURCE LOCATION APPROPRIATOR | CARRIER GAGE | USE | GRANT IN CFS/AF | DATE OF PRIORITY | DOCKET/ APP. NUMBER | ANNOA. FT. NT. |
|---|--------------------------|-----|-----------------------|------------------------|---------------------------|-------------------|
| <u>LINCOLN CREEK</u> S: 3 T: 11 R: 2W YORK LYLE E & MARY A MCCARTNEY | PUMP | IR | .38 | 10/23/1947 | A 4134 | K |
| <u>LINCOLN CREEK, TRIB. TO</u> S: 9 T: 12 R: 2W YORK YORK LAND COMPANY | PUMP | IR | 1.11 | 10/22/1973 | A 12955 | |
| <u>LINCOLN CREEK</u> S: 34 T: 12 R: 2W YORK MARTIN SACKSCHEWSKY | PUMP | IR | .34 | 03/09/1959 | A 9701 | K |
| S: 25 T: 12 R: 2W YORK AGNES BEDIENT | PUMP | IR | .21 | 01/26/1951 | A 4792 | K |
| S: 29 T: 12 R: 1W YORK DONALD RICHERT | PUMP | IR | 1.01 | 03/06/1990 | A 16940 | |
| CLARA BRANZ | PUMP | IR | .90 | 02/05/1964 | A 10299 | |
| S: 20 T: 12 R: 1W YORK LOWELL L LINDSTROM ESTATE | PUMP | IR | .76 | 08/05/1955 | A 7870 | |
| S: 21 T: 12 R: 1W YORK LOWELL L LINDSTROM ESTATE | PUMP | IR | .36 | 11/08/1939 | A 3013 | |
| <u>LINCOLN CREEK, TRIB. TO</u> S: 25 T: 13 R: 2W POLK RICHARD TEEGERSTROM | RICHARD TEEGERSTROM RES. | ST | 18.30AF | 09/10/1980 | A 15717 | |
| S: 30 T: 13 R: 1W POLK MAYNARD MILLER | MILLER RESERVOIR | ST | 14.30AF | 03/31/1977 | A 14873 | |
| <u>MILLER RESERVOIR</u> S: 30 T: 13 R: 1W POLK MAYNARD MILLER | PUMP | SO | | 03/31/1977 | A 14874 | |
| <u>LINCOLN CREEK</u> S: 22 T: 12 R: 1W YORK CYRIL L RHODES | PUMP | IR | .86 | 02/13/1976 | A 14019 | |
| <u>LINCOLN CREEK, TRIB. TO</u> S: 8 T: 11 R: 1W YORK JOYCE HANKEL | PUMP | IR | 1.14 | 09/16/1971 | A 12383 | |
| S: 27 T: 12 R: 1W YORK DEY & HODGES | PUMP | IR | .68 | 11/02/1966 | A 10975 | |
| <u>LINCOLN CREEK</u> S: 27 T: 12 R: 1W YORK BAY (MRS) DOAN | PUMP | IR | .24 | 02/03/1966 | A 10764 | |
| S: 26 T: 12 R: 1W YORK MELTON GRUBER | PUMP | IR | .41 | 07/25/1980 | A 15690 | |
| S: 25 T: 12 R: 1W YORK SCHMIEDING, INC | PUMP | IR | .88 | 02/05/1965 | A 10527 | |
| S: 31 T: 12 R: 1E SEWARD GEORGE KRUEGER | PUMPS | IR | .64 | 09/04/1964 | A 10436 | K |

See "Use" definitions and footnotes on pages 67 through 72

SURFACE WATER RIGHTS DATA
CLAIMS, APPLICATIONS, AND APPROPRIATIONS IN DOWNSTREAM ORDER
DIVISION NO. 1D

| SOURCE LOCATION APPROPRIATOR | CARRIER GAGE | USE | GRANT IN CFS/AF | DATE OF PRIORITY | DOCKET/ APP. NUMBER | ANNOA. FT. NT. |
|---|--------------------------|-----|-----------------------|------------------------|---------------------------|-------------------|
| <u>LINCOLN CREEK</u> | | | | | | |
| S: 32 T: 12 R: 1E SEWARD ROBERT (MRS) CAMPBELL | PUMP | IR | .38 | 02/10/1970 | A 11862 | |
| CLAUDINE RICHTERS | PUMP | IR | .33 | 02/25/1972 | A 12518 | |
| CLAUDINE RICHTERS | PUMP | IR | .18 | 07/29/1954 | A 6509 | K |
| <u>WILD CAT CREEK, TRIB. TO</u> | | | | | | |
| S: 8 T: 12 R: 1E SEWARD WALTER A RICHERT | RICHERT RESERVOIR | ST | 56.48AF | 07/18/1962 | A 10088 | |
| <u>RICHERT RESERVOIR</u> | | | | | | |
| S: 8 T: 12 R: 1E SEWARD WALTER A RICHERT | PUMP | SO | | 02/21/1963 | A 10147 | |
| <u>WILD CAT CREEK, TRIB. TO</u> | | | | | | |
| S: 17 T: 12 R: 1E SEWARD WALTER A RICHERT | RICHERT RESERVOIR NO. 2 | ST | 18.77AF | 02/21/1963 | A 10148 | |
| <u>RICHERT RESERVOIR NO. 2</u> | | | | | | |
| S: 17 T: 12 R: 1E SEWARD WALTER A RICHERT | PUMP | SO | | 02/21/1963 | A 10149 | |
| <u>LINCOLN CREEK</u> | | | | | | |
| S: 28 T: 12 R: 1E SEWARD WILMER WIEMAN | PUMP | IR | .70 | 03/31/1975 | A 13513 | |
| <u>LINCOLN CREEK, TRIB. TO</u> | | | | | | |
| S: 3 T: 11 R: 1E SEWARD ESTHER L LANGENHEIM | LANGENHEIM-BRACKHAM RES. | ST | 29.40AF | 08/30/1972 | A 12732 | |
| <u>LANGENHEIM-BRACKHAM RESERVOIR</u> | | | | | | |
| S: 3 T: 11 R: 1E SEWARD ROGER A LANGENHEIM | PUMP | SO | | 05/12/1976 | A 14220 | |
| <u>LINCOLN CREEK</u> | | | | | | |
| S: 27 T: 12 R: 1E SEWARD CLEON L NAGEL | PUMP | IR | .40 | 02/07/1957 | A 9173 | K |
| JIM L & LINDA S SPAHR | PUMP | IR | 1.60 | 04/29/1975 | A 13569 | |
| S: 26 T: 12 R: 1E SEWARD WILBERT H SCHMIEDING | PUMP | IR | .89 | 07/27/1966 | A 10906 | K |
| S: 35 T: 12 R: 1E SEWARD ROBERT W MENZE | PUMP | IR | | 10/10/2000 | A 17922 | * |
| ERICH (MRS) RINGLER | PUMP | IR | .64 | 01/20/1954 | A 5883 | |
| S: 36 T: 12 R: 1E SEWARD LORAIN K BORGSMANN | PUMP | IR | .97 | 07/22/1974 | A 13093 | |
| LOREN & EDWARD NIEMANN | PUMP | IR | .97 | 05/12/1966 | A 10847 | K |
| S: 31 T: 12 R: 2E SEWARD RAYMOND M PAVEL | PUMP | IR | .66 | 03/30/1965 | A 10594 | |
| FEHLHAFFER BROTHERS | PUMPS | IR | .43 | 08/11/1955 | A 7898 | |
| RAYMOND M PAVEL | PUMP | IR | 1.03 | 07/28/1964 | A 10403 | K |
| S: 32 T: 12 R: 2E SEWARD ERNEST J FRITZ | PUMP | IR | 1.47 | 03/03/1964 | A 10318 | |

SURFACE WATER RIGHTS DATA
CLAIMS, APPLICATIONS, AND APPROPRIATIONS IN DOWNSTREAM ORDER
DIVISION NO. 1D

| SOURCE LOCATION APPROPRIATOR | CARRIER GAGE | USE | GRANT IN CFS/AF | DATE OF PRIORITY | DOCKET/ APP. NUMBER | ANNOA. | FT. NT. |
|--------------------------------------|------------------------------|-----|-----------------------|------------------------|---------------------------|---------|------------|
| <u>LINCOLN CREEK</u> | | | | | | | |
| S: 33 T: 12 R: 2E SEWARD | | | | | | | |
| MEROLD TONNIGES | PUMP | IR | .49 | 03/09/1954 | A 6043 | | |
| MILTON & ELAINE M BEK | PUMP | IR | .67 | 11/22/1934 | A 2496 | | |
| FRED DAEHLING | PUMP | IR | .21 | 07/22/1937 | A 2764 | | K |
| LOUISE TONNIGES | PUMP | IR | .40 | 12/11/1956 | A 9029 | | |
| MARIA KLINTWORTH | PUMP | IR | .62 | 08/04/1955 | A 7865 | | K |
| <u>BRUSH CREEK, TRIB. TO</u> | | | | | | | |
| S: 19 T: 11 R: 2E SEWARD | | | | | | | |
| JESSIE T LANGWORTHY ESTATE | LANGWORTHY ROAD RESERVOIR ST | | 2.80AF | 08/05/1975 | A 13710 | | |
| <u>LINCOLN CREEK</u> | | | | | | | |
| S: 3 T: 11 R: 2E SEWARD | | | | | | | |
| ALFRED H & EUNICE SUHR | PUMP | IR | .25 | 03/01/1954 | A 6010 | | K |
| <u>LINCOLN CREEK, TRIB. TO</u> | | | | | | | |
| S: 7 T: 11 R: 2E SEWARD | | | | | | | |
| DEBRA ANN KLITZ | KLITZ RESERVOIR | ST | 25.60AF | 02/06/1998 | A 17638 | | |
| <u>KLITZ RESERVOIR</u> | | | | | | | |
| S: 7 T: 11 R: 2E SEWARD | | | | | | | |
| DEBRA ANN KLITZ | PUMP | SO | 14.00AF | 04/23/1999 | A 17763 | A-17638 | |
| <u>LINCOLN CREEK</u> | | | | | | | |
| S: 3 T: 11 R: 2E SEWARD | | | | | | | |
| STANLEY ROEBKE | PUMP | IR | .90 | 03/28/1975 | A 13510 | | |
| STANLEY ROEBKE | PUMP | IR | .61 | 12/04/1975 | A 13893 | | |
| LINCOLN P C A | PUMP | IR | 1.65 | 02/10/1976 | A 14009 | | |
| S: 10 T: 11 R: 2E SEWARD | | | | | | | |
| ELLA ROEBKE | PUMP | IR | .73 | 11/03/1953 | A 5701 | | |
| ELLA ROEBKE | PUMP | IR | .73 | 02/28/1979 | A 15424 | A-5701 | D |
| S: 11 T: 11 R: 2E SEWARD | | | | | | | |
| MRS ARDINE MAYLAND | PUMP | IR | .72 | 07/16/1975 | A 13654 | | |
| ROBERT L & FRANCES K BRAUER | PUMP | IR | 1.11 | 05/23/1974 | A 13035 | | |
| ARNOLD BOLDT | PUMP | IR | 2.11 | 08/02/1974 | A 13124 | | |
| S: 14 T: 11 R: 2E SEWARD | | | | | | | |
| ALICE E REDMON | PUMP | IR | .21 | 03/15/1954 | A 6064 | | |
| S: 13 T: 11 R: 2E SEWARD | | | | | | | |
| DONNA GEHLE | PUMP | IR | .54 | 07/29/1953 | A 5427 | | |
| LEE NELSON TRUST | PUMP | IR | .99 | 07/20/1979 | A 15528 | | # |
| <u>LINCOLN CREEK NEAR SEWARD, NE</u> | | | | | | | |
| S: 24 T: 11 R: 2E SEWARD | | | | | | | |
| SANDRA S PARSONS | PUMP | IR | .17 | 12/18/1939 | A 3056 | | K |
| SANDRA S PARSONS | PUMP | IR | .10 | 10/21/1940 | A 3304 | | K |
| LEE NELSON TRUST | PUMP | IR | 1.23 | 06/08/1979 | A 15486 | | |
| S: 19 T: 11 R: 3E SEWARD | | | | | | | |
| KRUSE TRUSTS & W KRUSE | PUMP | IR | .81 | 09/12/1938 | A 2883 | | |
| KRUSE TRUSTS & W KRUSE | PUMP | IR | .81 | 03/15/1972 | A 12548 | A-2883 | D |

See "Use" definitions and footnotes on pages 67 through 72

SURFACE WATER RIGHTS DATA
CLAIMS, APPLICATIONS, AND APPROPRIATIONS IN DOWNSTREAM ORDER
DIVISION NO. 1D

| SOURCE LOCATION APPROPRIATOR | CARRIER GAGE | USE | GRANT IN CFS/AF | DATE OF PRIORITY | DOCKET/ APP. NUMBER | ANNOA. | FT. NT. |
|------------------------------------|------------------------------|-----|-----------------------|------------------------|---------------------------|--------|------------|
| <u>LINCOLN CREEK</u> | | | | | | | |
| S: 19 T: 11 R: 3E SEWARD | | | | | | | |
| KRUSE TRUSTS & W KRUSE | PUMP | IR | .78 | 04/19/1954 | A 6233 | | |
| KRUSE TRUSTS & W KRUSE | PUMP | IR | .78 | 03/15/1972 | A 12549 | A-6233 | K |
| KRUSE TRUSTS & W KRUSE | PUMP | IR | .29 | 06/04/1976 | A 14255 | | D |
| DALE & SANDRA ROCKER | PUMP | IR | 2.37 | 01/06/1976 | A 13927 | | |
| S: 20 T: 11 R: 3E SEWARD | | | | | | | |
| WILLIAM C KRUSE | PUMP | IR | .20 | 07/27/1937 | A 2765 | | K |
| WILLIAM C KRUSE | PUMP | IR | .20 | 06/04/1976 | A 14254 | A-2765 | D# |
| | BIG BLUE RIVER AT SEWARD, NE | | | | | | |
| <u>PLUM CREEK</u> | | | | | | | |
| S: 12 T: 13 R: 3E BUTLER | | | | | | | |
| MARVIN & DWAYNE JAKUB | PUMP | IR | 2.07 | 03/11/1985 | A 16363 | | |
| <u>PLUM CREEK TRIB. TO</u> | | | | | | | |
| S: 11 T: 13 R: 3E BUTLER | | | | | | | |
| CHARLES M LAVICKY | LAVICKY RESERVOIR | ST | 14.70AF | 03/01/1978 | A 15192 | | |
| <u>LAVICKY RESERVOIR</u> | | | | | | | |
| S: 11 T: 13 R: 3E BUTLER | | | | | | | |
| CHARLES M LAVICKY | PUMP | SO | | 03/27/1978 | A 15217 | | |
| <u>PLUM CREEK TRIB. TO</u> | | | | | | | |
| S: 22 T: 13 R: 3E BUTLER | | | | | | | |
| RICHARD G & ROSE M HOTTVOY | PUMP | IR | 3.29 | 11/03/1975 | A 13848 | | |
| <u>PLUM CREEK</u> | | | | | | | |
| S: 21 T: 12 R: 3E SEWARD | | | | | | | |
| DAVID BENES | PUMP | IR | 6.14 | 04/10/1990 | A 16973 | | |
| RICHARD HAIN | PUMP | IR | .64 | 08/09/1957 | A 9546 | | |
| S: 34 T: 12 R: 3E SEWARD | | | | | | | |
| CLETUS BENDER | PUMP | IR | .24 | 05/04/1967 | A 11126 | | |
| S: 3 T: 11 R: 3E SEWARD | | | | | | | |
| BERNARD & CAROL KRALIK | PUMP | IR | .26 | 03/30/1965 | A 10593 | | K |
| <u>WEEDY CREEK, BIG TRIB. TO</u> | | | | | | | |
| S: 31 T: 13 R: 3E BUTLER | | | | | | | |
| UPPER BIG BLUE NRD | MORAVEC RESERVOIR | ST | 14.60AF | 05/16/1977 | A 14946 | | |
| S: 17 T: 12 R: 3E SEWARD | | | | | | | |
| SKOLNIK BROTHERS | SKOLNIK RESERVOIR | ST | 37.82AF | 11/27/1964 | A 10473 | | |
| <u>SKOLNIK RESERVOIR</u> | | | | | | | |
| S: 17 T: 12 R: 3E SEWARD | | | | | | | |
| SKOLNIK BROTHERS | PUMP | SO | | 11/27/1964 | A 10474 | | |
| <u>WEEDY CREEK, BIG</u> | | | | | | | |
| S: 29 T: 12 R: 3E SEWARD | | | | | | | |
| LORENZ W OCKEN | OCKEN RESERVOIR | ST | 10.15AF | 01/12/1971 | A 12138 | | |
| <u>PLUM CREEK TRIB. TO</u> | | | | | | | |
| S: 31 T: 12 R: 4E SEWARD | | | | | | | |
| ROLFSMEIER FARMS, INC | ROLFSMEIER RES. NO. 1 | ST | 113.82AF | 06/07/1967 | A 11162 | | |

SURFACE WATER RIGHTS DATA
CLAIMS, APPLICATIONS, AND APPROPRIATIONS IN DOWNSTREAM ORDER
DIVISION NO. 1D

| SOURCE LOCATION APPROPRIATOR | CARRIER GAGE | USE | GRANT IN CFS/AF | DATE OF PRIORITY | DOCKET/ APP. NUMBER | ANNOA. FT. NT. |
|---|---------------------------|----------|-----------------------|--------------------------|---------------------------|--------------------|
| <u>ROLFSMEIER RESERVOIR NO. 1</u> S: 31 T: 12 R: 4E SEWARD ROLFSMEIER FARMS, INC | PUMP | SO | | 06/07/1967 | A 11163 | |
| <u>PLUM CREEK</u> S: 10 T: 11 R: 3E SEWARD TED R HUGHES | PUMP | IR | 1.89 | 03/14/1967 | A 11072 | |
| S: 15 T: 11 R: 3E SEWARD LEONARD E SCHLUETER | PUMP | IR | 1.58 | 06/10/1968 | A 11444 | |
| <u>BLUE RIVER, BIG</u> S: 28 T: 11 R: 3E SEWARD SCHLUCKEBIER & SOUKUP | PUMP | IR | .58 | 09/05/1934 | A 2470 | |
| <u>BLUE RIVER, BIG, TRIB. TO</u> S: 26 T: 11 R: 2E SEWARD REX BRIGGS | PUMP | IR | 1.13 | 06/02/1971 | A 12287 | |
| S: 29 T: 11 R: 3E SEWARD TED L AEGERTER | PUMP | IR | .26 | 07/06/1961 | A 9949 | |
| <u>BLUE RIVER, BIG</u> S: 28 T: 11 R: 3E SEWARD BOARD OF EDUCATIONAL LANDS & FUNDS | PUMP | IR | .86 | 04/15/1975 | A 13557 | K |
| S: 33 T: 11 R: 3E SEWARD WALTER FIEGION | PUMP | IR | 2.11 | 10/15/1975 | A 13831 | |
| <u>CLARK CREEK</u> S: 23 T: 11 R: 3E SEWARD PAUL ROLFSMEIER PAUL ROLFSMEIER | PUMP PUMP | IR ST | 1.70 45.00AF | 12/17/1971 08/28/1980 | A 12465 A 15711 | |
| <u>PAUL ROLFSMEIER RESERVOIR</u> S: 23 T: 11 R: 3E SEWARD PAUL ROLFSMEIER | PUMP | SI | | 04/06/1981 | A 15827 | A-12465 |
| <u>BLUE RIVER, BIG</u> S: 34 T: 11 R: 3E SEWARD DAVID W & EILEEN S OATES | PUMP | IR | .09 | 06/09/1939 | A 2928 | K |
| S: 3 T: 10 R: 3E SEWARD BERNARD KREMER BERNARD KREMER | PUMP PUMP | IR IR | .94 .94 | 01/14/1955 02/01/1977 | A 6995 A 14676 | A-6995 D |
| LES & CAROL SCHULZ | PUMP | IR | .99 | 11/20/1973 | A 12961 | |
| <u>BLUE RIVER, BIG, TRIB. TO</u> S: 2 T: 10 R: 3E SEWARD ARNOLD E LUEBBE | PUMP | IR | .31 | 06/13/1966 | A 10866 | K |
| S: 3 T: 10 R: 3E SEWARD MARLIN & CHARLOTTE WOEBBECKE | WOEBBECKE RESERVOIR NO. 2 | ST | 10.00AF | 11/01/1976 | A 14534 | |
| <u>WOEBBECKE RESERVOIR NO. 2</u> S: 3 T: 10 R: 3E SEWARD MARLIN & CHARLOTTE WOEBBECKE MARLIN & CHARLOTTE WOEBBECKE | PUMP PUMP | SI SI | | 11/01/1976 11/01/1976 | A 14535 A 14535 | A-10225 A-12006 |

See "Use" definitions and footnotes on pages 67 through 72

SURFACE WATER RIGHTS DATA
CLAIMS, APPLICATIONS, AND APPROPRIATIONS IN DOWNSTREAM ORDER
DIVISION NO. 1D

| SOURCE LOCATION APPROPRIATOR | CARRIER GAGE | USE | GRANT IN CFS/AF | DATE OF PRIORITY | DOCKET/ APP. NUMBER | ANNO. FT. NT. |
|------------------------------------|-----------------------|-----|-----------------------|------------------------|---------------------------|------------------|
| <u>BLUE RIVER, BIG</u> | | | | | | |
| S: 3 T: 10 R: 3E SEWARD | | | | | | |
| DONALD & GENEVIEVE GEYER | PUMP | IR | .32 | 03/10/1954 | A 6051 | K |
| VERNON D CURTIS | PUMP | IR | .23 | 08/04/1971 | A 12051 | |
| VERNON D CURTIS | PUMP | IR | .77 | 02/03/1977 | A 14682 | |
| VERNON D CURTIS | PUMP | IR | .27 | 02/03/1977 | A 14682 | A-6051 D |
| S: 10 T: 10 R: 3E SEWARD | | | | | | |
| VERNON D CURTIS | PUMP | IR | 1.97 | 07/14/1970 | A 12002 | |
| VERNON D CURTIS | PUMP | IR | 1.07 | 10/18/1939 | A 2992 | |
| VERNON D CURTIS | PUMP | IR | 1.07 | 04/08/1971 | A 12215 | A-2992 K |
| VERNON D CURTIS | PUMP | IR | 1.78 | 04/08/1971 | A 12216 | D |
| <u>CROOKED CREEK, TRIB. TO</u> | | | | | | |
| S: 35 T: 10 R: 2E SEWARD | | | | | | |
| META E EBERS | CENTERFIELD RESERVOIR | ST | 22.19AF | 07/20/1970 | A 12009 | |
| <u>CENTERFIELD RESERVOIR</u> | | | | | | |
| S: 35 T: 10 R: 2E SEWARD | | | | | | |
| META E EBERS | PUMP | SO | | 07/20/1970 | A 12010 | |
| <u>CROOKED CREEK, TRIB. TO</u> | | | | | | |
| S: 36 T: 10 R: 2E SEWARD | | | | | | |
| MERLE W EBERS | PUMP | IR | 1.14 | 07/20/1970 | A 12011 | |
| S: 19 T: 10 R: 3E SEWARD | | | | | | |
| DWAYNE E KELLER | PUMP | IR | 1.51 | 12/15/1975 | A 13907 | |
| <u>CROOKED CREEK</u> | | | | | | |
| S: 17 T: 10 R: 3E SEWARD | | | | | | |
| WILBUR W PFLUGHAUPT | PUMP | IR | 1.00 | 07/20/1970 | A 12016 | |
| HAROLD HACKBART | PUMP | IR | .49 | 05/09/1955 | A 7456 | K |
| S: 16 T: 10 R: 3E SEWARD | | | | | | |
| IRMA S BRINKMEYER | PUMP | IR | .38 | 02/15/1954 | A 5962 | K |
| S: 9 T: 10 R: 3E SEWARD | | | | | | |
| RUDOLPH NUTTLEMAN | PUMPS | IR | .79 | 02/26/1954 | A 6001 | |
| RUDOLPH NUTTLEMAN | NUTTLEMAN RES. NO. 1 | ST | 10.00AF | 04/20/1971 | A 12231 | |
| <u>NUTTLEMAN RESERVOIR NO. 1</u> | | | | | | |
| S: 9 T: 10 R: 3E SEWARD | | | | | | |
| RUDOLPH NUTTLEMAN | PUMP | SI | | 04/20/1971 | A 12232 | A-6001 |
| <u>CROOKED CREEK</u> | | | | | | |
| S: 16 T: 10 R: 3E SEWARD | | | | | | |
| IRMA S BRINKMEYER | BRINKMEYER RESERVOIR | ST | 8.00AF | 11/17/1956 | A 8978 | |
| <u>BRINKMEYER RESERVOIR</u> | | | | | | |
| S: 16 T: 10 R: 3E SEWARD | | | | | | |
| IRMA S BRINKMEYER | PUMP | SI | | 11/16/1956 | A 9627 | |
| <u>CROOKED CREEK</u> | | | | | | |
| S: 16 T: 10 R: 3E SEWARD | | | | | | |
| IRMA S BRINKMEYER | BRINKMEYER RES. NO. 2 | ST | 12.74AF | 06/24/1971 | A 12302 | |

SURFACE WATER RIGHTS DATA
CLAIMS, APPLICATIONS, AND APPROPRIATIONS IN DOWNSTREAM ORDER
DIVISION NO. 1D

| SOURCE LOCATION APPROPRIATOR | CARRIER GAGE | USE | GRANT IN CFS/AF | DATE OF PRIORITY | DOCKET/ APP. NUMBER | ANNOA. | FT. NT. |
|--|---|-----|-----------------------|------------------------|---------------------------|----------|------------|
| <u>BLUE RIVER, BIG.</u> | | | | | | | |
| S: 15 T: 10 R: 3E SEWARD | | | | | | | |
| RUTH TENOPIR | PUMP | IR | .34 | 07/07/1937 | A 2759 | | |
| RUTH TENOPIR | PUMP | IR | .38 | 04/07/1971 | A 12214 | | |
| S: 22 T: 10 R: 3E SEWARD | | | | | | | |
| HAROLD HACKBART | PUMPS | IR | .93 | 05/09/1955 | A 7455 | R P-378A | K |
| HAROLD HACKBART | PUMPS | IR | .93 | 07/27/1971 | A 12335 | A-7455R | D |
| PAUL OLSON FAMILY TRUST, UNION BANK/TRUST, TRUSTEE | PUMP | IR | .64 | 04/27/1954 | A 6246 | | K |
| M JACK & DOROTHY J MATHEWS | PUMP | IR | .64 | 08/01/1935 | A 2453 | | |
| M JACK & DOROTHY J MATHEWS | PUMP | IR | .18 | 11/19/1947 | A 4152 | | |
| S: 23 T: 10 R: 3E SEWARD | | | | | | | |
| DEPARTMENT OF ROADS | BLUE RIVER REST AREA RES. | ST | 6.40AF | 08/24/1979 | A 15586 | | |
| S: 26 T: 10 R: 3E SEWARD | | | | | | | |
| ROBERT J DICKINSON | PUMP | IR | 1.08 | 10/07/1947 | A 4121 | | K |
| ROBERT J DICKINSON | PUMP | IR | 1.06 | 02/12/1971 | A 12161 | A-4121 | DK |
| ROBERT J DICKINSON | PUMP | IR | .26 | 04/28/1950 | A 4657 | | K |
| ROBERT J DICKINSON | PUMP | IR | .26 | 02/12/1971 | A 12162 | A-4657 | D |
| EDWARD WEHRS | PUMP | IR | .32 | 06/08/1948 | A 4283 | | |
| S: 35 T: 10 R: 3E SEWARD | | | | | | | |
| DELMER D ROTH | PUMP | IR | 1.63 | 03/10/1959 | A 9703 | | |
| RICHARD HAUDER | PUMP | IR | 1.79 | 10/15/1956 | A 8904 | | |
| ROBERT J DICKINSON | PUMP | IR | 1.44 | 07/27/1956 | A 8695 | | |
| <u>BLUE CREEK, TRIB. TO</u> | | | | | | | |
| S: 35 T: 10 R: 3E SEWARD | | | | | | | |
| ROBERT J DICKINSON | MIDWEST FEEDING LIVESTOCK WASTE RESERVOIR | WS | 149.80AF | 05/07/1999 | A 17767 | | |
| <u>BLUE RIVER, BIG, TRIB. TO</u> | | | | | | | |
| S: 35 T: 10 R: 3E SEWARD | | | | | | | |
| RICHARD & VIRGINIA HAUDER | HAUDER RESERVOIR | ST | 12.30AF | 03/10/1977 | A 14782 | | |
| <u>HAUDER RESERVOIR</u> | | | | | | | |
| S: 35 T: 10 R: 3E SEWARD | | | | | | | |
| RICHARD HAUDER | PUMP | SI | | 08/05/1977 | A 15069 | A-8904 | |
| <u>BLUE RIVER, BIG</u> | | | | | | | |
| S: 1 T: 9 R: 3E SEWARD | | | | | | | |
| DENNIS ROTH | PUMP | IR | .83 | 02/26/1976 | A 14061 | | |
| <u>COON CREEK</u> | | | | | | | |
| S: 8 T: 9 R: 3E SEWARD | | | | | | | |
| HARVEY W RILEY | PUMP | IR | 1.84 | 05/10/1971 | A 12252 | | |
| S: 16 T: 9 R: 3E SEWARD | | | | | | | |
| WILLIAM J STAUFFER JR | PUMP | IR | .56 | 10/27/1971 | A 12410 | | |
| S: 15 T: 9 R: 3E SEWARD | | | | | | | |
| DALE HAUDER | PUMP | IR | .91 | 07/17/1974 | A 13082 | | |
| S: 11 T: 9 R: 3E SEWARD | | | | | | | |
| IRVING F JENSEN COMPANY | WATER TRUCK | MF | 1.84AF | 05/31/2000 | A 17862 | | @ |

See "Use" definitions and footnotes on pages 67 through 72

SURFACE WATER RIGHTS DATA
CLAIMS, APPLICATIONS, AND APPROPRIATIONS IN DOWNSTREAM ORDER
DIVISION NO. 1D

| SOURCE LOCATION APPROPRIATOR | CARRIER GAGE | USE | GRANT IN CFS/AF | DATE OF PRIORITY | DOCKET/ APP. NUMBER | ANNO. FT. NT. |
|---|------------------------|-----|-----------------------|------------------------|---------------------------|------------------|
| <u>COON CREEK</u> S: 11 T: 9 R: 3E SEWARD DON L WILLIAMS | PUMP | IR | 1.14 | 06/03/1974 | A 13041 | |
| <u>BLUE RIVER BTG</u> S: 12 T: 9 R: 3E SEWARD LEONARD TROYER | PUMP | IR | .77 | 04/05/1967 | A 11093 | |
| <u>BLUE BLUFFS RESERVOIR</u> S: 12 T: 9 R: 3E SEWARD GAME AND PARKS COMMISSION | PUMPS | SI | | 02/25/1972 | A 12521 | A-11093 |
| <u>BLUE RIVER BTG</u> S: 13 T: 9 R: 3E SEWARD LEONARD TROYER | PUMP | IR | .97 | 06/30/1969 | A 11742 | |
| <u>BLUE BLUFFS RESERVOIR</u> S: 13 T: 9 R: 3E SEWARD GAME AND PARKS COMMISSION | PUMPS | SI | | 02/25/1972 | A 12521 | A-11742 |
| <u>BLUE RIVER BTG TRIR TO</u> S: 13 T: 9 R: 3E SEWARD JOHN R & COLEEN J VOSTA | ANDELT RESERVOIR | ST | 14.00AF | 05/13/1971 | A 12260 | |
| <u>BLUE RIVER BTG</u> S: 13 T: 9 R: 3E SEWARD JOHN R & COLEEN J VOSTA | ANDELT RESERVOIR | SS | 14.00AF | 12/17/1971 | A 12463 | A-12260 C |
| <u>ANDELT RESERVOIR</u> S: 13 T: 9 R: 3E SEWARD JOHN R & COLEEN J VOSTA | PUMP | SI | | 12/17/1971 | A 12464 | A-10273 |
| <u>BLUE RIVER BTG</u> S: 13 T: 9 R: 3E SEWARD JOHN R & COLEEN J VOSTA | PUMP | IR | 1.24 | 01/06/1964 | A 10273 | |
| <u>BLUE BLUFFS RESERVOIR</u> S: 13 T: 9 R: 3E SEWARD GAME AND PARKS COMMISSION | PUMPS | SI | | 02/25/1972 | A 12521 | A-10273 |
| <u>BLUE RIVER BTG</u> S: 13 T: 9 R: 3E SEWARD INSURANCE AGENCY OF BEAVER CROSSING INC (THE) | PUMP | IR | 1.46 | 03/04/1957 | A 9286 | |
| <u>S: 24 T: 9 R: 3E SEWARD</u> FRANKLIN J & RUBY J STRUWE | PUMP | IR | .01 | 04/02/1956 | A 8458 | |
| IRVING F JENSEN COMPANY | WATER TRUCK | MF | 1.84AF | 05/31/2000 | A 17861 | K @ |
| <u>S: 19 T: 9 R: 4E SEWARD</u> GAME AND PARKS COMMISSION | BLUE BLUFFS RESERVOIR | ST | 176.00AF | 02/25/1972 | A 12520 | |
| LA RUE FARMS, INC | PUMP | IR | 1.56 | 12/22/1956 | A 9052 | |
| LA RUE FARMS, INC | LA RUE FARMS RESERVOIR | ST | 15.00AF | 06/16/1978 | A 15276 | |
| <u>LA RUE FARMS RESERVOIR</u> S: 19 T: 9 R: 4E SEWARD LA RUE FARMS, INC | PUMP | SO | | 06/16/1978 | A 15277 | |
| LA RUE FARMS, INC | PUMP | SI | | 06/16/1978 | A 15277 | A-9052 |

SURFACE WATER RIGHTS DATA
CLAIMS, APPLICATIONS, AND APPROPRIATIONS IN DOWNSTREAM ORDER
DIVISION NO. 1D

| SOURCE LOCATION APPROPRIATOR | CARRIER GAGE | USE | GRANT IN CFS/AF | DATE OF PRIORITY | DOCKET/ APP NUMBER | ANNOA. FT. NT. |
|---|-------------------------|-----|-----------------------|------------------------|--------------------------|-------------------|
| <u>BLUE RIVER, BTG.</u> | | | | | | |
| S: 19 T: 9 R: 4E SEWARD | | | | | | |
| ROBERT FORST | PUMP | IR | 1.80 | 03/02/1967 | A 11053 | |
| M J FORST | PUMP | IR | 1.56 | 02/18/1957 | A 9222 | |
| S: 20 T: 9 R: 4E SEWARD | | | | | | |
| DARYL D & CAROL A BURNS | PUMP | IR | .49 | 02/15/1954 | A 5961 | |
| ROLLAND DUDLEY ET AL | PUMP | IR | .53 | 08/05/1983 | A 16226 | A-5961 D |
| ROLLAND DUDLEY ET AL | PUMP | IR | 1.06 | 08/05/1983 | A 16226 | |
| EDWARD H & EBBA C DUDLEY | PUMP | IR | .46 | 03/08/1968 | A 11369 | |
| S: 29 T: 9 R: 4E SEWARD | | | | | | |
| CHAS MACH JR | PUMP | IR | .83 | 08/06/1974 | A 13136 | |
| S: 30 T: 9 R: 4E SEWARD | | | | | | |
| THOMAS HAVLAT JR | PUMP | IR | 1.30 | 12/07/1965 | A 10728 | |
| S: 29 T: 9 R: 4E SEWARD | | | | | | |
| VERNON & KORLEEN BRANDT | PUMP | IR | .86 | 01/05/1965 | A 10496 | |
| S: 32 T: 9 R: 4E SEWARD | | | | | | |
| SHIRLEY SIEDHOFF | PUMP | IR | 1.24 | 11/26/1956 | A 9002 | K |
| VERNON BRANDT | PUMP | IR | .70 | 02/16/1955 | A 7102 | |
| OTIS F JIRSA ESTATE | PUMP | IR | 1.13 | 09/18/1956 | A 8839 | K |
| DONALD L & PATRICIA J JIRSA | PUMP | IR | 1.73 | 10/19/1971 | A 12404 | |
| <u>BLUE RIVER, BTG, WEST FORK</u> | | | | | | |
| S: 22 T: 8 R: 10W ADAMS | | | | | | |
| RICHARD BLOCK | PUMP | IR | .69 | 08/03/1970 | A 12045 | K |
| S: 27 T: 8 R: 10W ADAMS | | | | | | |
| GLENN BERG | PUMP | IR | 2.11 | 05/22/1969 | A 11707 | |
| <u>BLUE RIVER, BTG, WEST FORK, TRIB. TO</u> | | | | | | |
| S: 34 T: 8 R: 10W ADAMS | | | | | | |
| MARIE GROTHEN | PUMP | IR | 1.76 | 06/16/1971 | A 12296 | |
| UPPER BIG BLUE NRD | HASTINGS NORTHWEST RES. | ST | 145.30AF | 05/15/1978 | A 15256 | |
| <u>HASTINGS NORTHWEST RESERVOIR</u> | | | | | | |
| S: 34 T: 8 R: 10W ADAMS | | | | | | |
| UPPER BIG BLUE NRD | PUMP | SO | | 08/10/1982 | A 16137 | |
| <u>BLUE RIVER, BTG, WEST FORK, TRIB. TO</u> | | | | | | |
| S: 1 T: 7 R: 10W ADAMS | | | | | | |
| HOWARD H & IDA B HOLLON | PUMP | IR | .01 | 01/16/1975 | A 13358 | |
| HOWARD H & IDA B HOLLON | PUMP | IR | .02 | 08/17/1959 | A 9750 | K |
| S: 36 T: 8 R: 10W ADAMS | | | | | | |
| CITY OF HASTINGS | LAKE HASTINGS | ST | 276.00AF | 09/14/1957 | A 9563 | |
| MIDWEST REALTY, INC | PUMP | IR | .34 | 02/16/1956 | A 8361 | K |
| S: 31 T: 8 R: 9W ADAMS | | | | | | |
| WAYNE LAUX | PUMP | IR | .46 | 04/26/1957 | A 9468 | K |
| <u>BLUE RIVER, BTG, WEST FORK</u> | | | | | | |
| S: 5 T: 7 R: 9W ADAMS | | | | | | |
| DELORES A WATLEY | PUMP | IR | .18 | 03/10/1956 | A 8406 | K |

SURFACE WATER RIGHTS DATA
CLAIMS, APPLICATIONS, AND APPROPRIATIONS IN DOWNSTREAM ORDER
DIVISION NO. 1D

| SOURCE LOCATION APPROPRIATOR | CARRIER GAGE | USE | GRANT IN CFS/AF | DATE OF PRIORITY | DOCKET/ APP. NUMBER | ANNOA. FT. NT. |
|--|-----------------|-----|-----------------------|------------------------|---------------------------|-------------------|
| <u>BLUE RIVER, BIG, WEST FORK, HASTINGS BRANCH</u> | | | | | | |
| S: 8 T: 7 R: 9w ADAMS HASTINGS COLLEGE | PUMP | IR | .46 | 09/02/1953 | A 5532 | |
| <u>BLUE RIVER, BIG, WEST FORK</u> | | | | | | |
| S: 4 T: 7 R: 9w ADAMS CLIFFORD G RIDER | PUMP | IR | .91 | 03/27/1975 | A 13502 | |
| S: 3 T: 7 R: 9w ADAMS MCWHIRTER FARMS INC. | PUMP | IR | .64 | 03/23/1999 | A 17757 | |
| S: 35 T: 8 R: 9w ADAMS LELAND L & MARIAN J SAATHOFF | PUMP | IR | .71 | 11/09/1956 | A 8964 | K |
| LELAND L & MARIAN J SAATHOFF | PUMP | IR | .36 | 03/14/1985 | A 16365 | |
| <u>BLUE RIVER, BIG, WEST FORK, TRIB. TO</u> | | | | | | |
| S: 32 T: 9 R: 10w HALL GREGG FARMS, INC | PUMP | IR | 5.17 | 03/04/1971 | A 12177 | |
| REINERS, REINERS & ZENTZ | PUMP | IR | 3.29 | 04/02/1975 | A 13521 | |
| S: 28 T: 9 R: 10w HALL ORVILLE B SHAFER | PUMP | IR | 1.14 | 11/02/1972 | A 12759 | |
| S: 9 T: 8 R: 9w ADAMS LEON STULKEN | PUMP | IR | 2.30 | 11/13/1974 | A 13273 | |
| S: 27 T: 8 R: 9w ADAMS STARK & KLEIER | PUMP | IR | 1.14 | 02/17/1972 | A 12510 | |
| S: 35 T: 8 R: 9w ADAMS STARK & KLEIER | PUMP | IR | 1.10 | 02/17/1970 | A 11870 | |
| <u>BLUE RIVER, BIG, WEST FORK</u> | | | | | | |
| S: 26 T: 8 R: 9w ADAMS LELAND L SAATHOFF | PUMP | IR | .84 | 10/29/1970 | A 12104 | K |
| S: 25 T: 8 R: 9w ADAMS JAMES A MOHLMAN | PUMP | IR | .56 | 08/09/1934 | A 2458 | |
| JAMES A MOHLMAN | PUMP | IR | .43 | 11/27/1972 | A 12769 | |
| S: 24 T: 8 R: 9w ADAMS JOEL R & ROTH A KEUTEN | PUMP | IR | .43 | 05/03/1967 | A 11123 | K |
| <u>BLUE RIVER, BIG, WEST FORK, TRIB. TO</u> | | | | | | |
| S: 12 T: 8 R: 9w ADAMS ALFRED KLEIER | PUMP | IR | 1.13 | 11/15/1972 | A 12765 | |
| <u>BLUE RIVER, BIG, WEST FORK</u> | | | | | | |
| S: 24 T: 8 R: 9w ADAMS RONALD L & NORMA J KING | PUMP | IR | .64 | 07/03/1967 | A 11190 | K |
| RONALD L & NORMA J KING | PUMP | IR | .63 | 05/15/1985 | A 16380 | |
| S: 13 T: 8 R: 9w ADAMS HOWARD W & CAROL J HOHLEN | PUMP | IR | .16 | 11/26/1927 | A 1971 | |
| HOWARD W & CAROL J HOHLEN | PUMP | IR | .10 | 08/23/1955 | A 7976 | |
| S: 18 T: 8 R: 8w CLAY RALPH BARNETT | PUMP | IR | .81 | 04/05/1950 | A 4633 | K |
| RALPH BARNETT | PUMP | IR | .81 | 04/09/1957 | A 9438 | DK |

SURFACE WATER RIGHTS DATA
CLAIMS, APPLICATIONS, AND APPROPRIATIONS IN DOWNSTREAM ORDER
DIVISION NO. 1D

| SOURCE LOCATION APPROPRIATOR | CARRIER GAGE | USE | GRANT IN CFS/AF | DATE OF PRIORITY | DOCKET/ APP. NUMBER | ANNO. FT. NT. |
|--|------------------------|-----|-----------------|------------------|---------------------|---------------|
| <u>BLUE RIVER, BIG, WEST FORK</u> S: 18 T: 8 R: 8W CLAY ARNOLD BROTHERS | PUMP | IR | .36 | 04/20/1954 | A 6235 | K |
| <u>BLUE RIVER, BIG, WEST FORK, TRIB. TO</u> S: 18 T: 8 R: 8W CLAY ARNOLD BROTHERS | ARNOLD RESERVOIR NO. 1 | ST | 13.89AF | 10/18/1968 | A 11575 | |
| <u>ARNOLD RESERVOIR NO. 1</u> S: 18 T: 8 R: 8W CLAY ARNOLD BROTHERS | PUMP | SI | | 10/18/1968 | A 11576 | A-6235 |
| | PUMP | SO | | 10/18/1968 | A 11576 | |
| <u>BLUE RIVER, BIG, WEST FORK, TRIB. TO</u> S: 20 T: 8 R: 8W CLAY GRUMMERT & WILSON | GRUMMERT-WILSON RES. | ST | 14.30AF | 09/24/1970 | A 12088 | |
| <u>GRUMMERT-WILSON RESERVOIR</u> S: 20 T: 8 R: 8W CLAY GRUMMERT & WILSON | PUMP | SO | | 06/07/1971 | A 12292 | |
| <u>BLUE RIVER, BIG, WEST FORK</u> S: 17 T: 8 R: 8W CLAY LAVERN E TEWELL | PUMP | IR | .14 | 03/30/1960 | A 9808 | K |
| S: 20 T: 8 R: 8W CLAY KREUTZ FARMS, INC | PUMP | IR | .77 | 09/21/1976 | A 14473 | |
| S: 21 T: 8 R: 8W CLAY BERNITA LAMPMANN | PUMP | IR | .69 | 12/18/1996 | A 17551 | |
| <u>BLUE RIVER, BIG, WEST FORK, TRIB. TO</u> S: 6 T: 7 R: 8W CLAY ALAN HOAGLAND | PUMP | IR | 1.97 | 09/08/1975 | A 13798 | |
| S: 32 T: 8 R: 8W CLAY LOUIE JANSSEN | PUMP | IR | 3.24 | 05/05/1971 | A 12248 | |
| STANLEY A KNUDSON | PUMP | IR | 2.14 | 08/27/1975 | A 13770 | |
| S: 22 T: 8 R: 8W CLAY SOWERS & WILSON | KORGAN RESERVOIR | ST | 25.10AF | 12/01/1978 | A 15371 | |
| <u>KORGAN RESERVOIR</u> S: 22 T: 8 R: 8W CLAY SOWERS & WILSON | PUMP | SO | | 12/01/1978 | A 15372 | |
| <u>BLUE RIVER, BIG, WEST FORK</u> S: 22 T: 8 R: 8W CLAY SEVEN KNOLLS FARMS | PUMP | IR | .43 | 04/15/1965 | A 10616 | K |
| <u>BLUE RIVER, BIG, WEST FORK, TRIB. TO</u> S: 16 T: 8 R: 8W CLAY DUDDEN BROTHERS, INC | PUMP | IR | 2.07 | 11/17/1971 | A 12429 | |
| <u>BLUE RIVER, BIG, WEST FORK</u> S: 24 T: 8 R: 8W CLAY JOHN & BONNA SCHROPP | PUMP | IR | .24 | 07/26/1954 | A 6496 | K |
| S/D INC | PUMP | IR | 1.14 | 02/04/1976 | A 13992 | |

See "Use" definitions and footnotes on pages 67 through 72

SURFACE WATER RIGHTS DATA
CLAIMS, APPLICATIONS, AND APPROPRIATIONS IN DOWNSTREAM ORDER
DIVISION NO. 1D

| SOURCE LOCATION APPROPRIATOR | CARRIER GAGE | USE | GRANT IN CFS/AF | DATE OF PRIORITY | DOCKET/ APP. NUMBER | ANNOA. FT. NT. |
|---|-------------------------|-----|-----------------------|------------------------|---------------------------|----------------------|
| <u>BLUE RIVER, BIG, WEST FORK</u> S: 13 T: 8 R: 8W CLAY DOROTHY HANSEN | PUMP | IR | .19 | 08/26/1953 | A 5501 | K |
| S: 4 T: 8 R: 7W CLAY FIVE-D CORPORATION | PUMP | IR | .78 | 09/04/1975 | A 13791 | K |
| S: 2 T: 8 R: 7W CLAY CLIFFORD W KELLER | PUMP | IR | 1.62 | 05/13/1977 | A 14944 | K |
| <u>BLUE RIVER, BIG, WEST FORK, TRIB. TO</u> S: 2 T: 8 R: 7W CLAY CLIFFORD W KELLER | KELLER RESERVOIR | ST | 17.80AF | 08/23/1982 | A 16143 | |
| <u>BLUE RIVER, BIG, WEST FORK</u> S: 2 T: 8 R: 7W CLAY JOHN V KELLER | PUMP | IR | .07 | 02/02/1977 | A 14681 | K |
| <u>BLUE RIVER, BIG, WEST FORK, TRIB. TO</u> S: 30 T: 9 R: 6W HAMILTON DON D WELLS | RESERVOIR 30-9-6W | ST | 49.50AF | 04/06/1995 | A 17440 | |
| <u>BLUE RIVER, BIG, WEST FORK</u> S: 33 T: 9 R: 6W HAMILTON NATHAN NUSS | PUMP | IR | .71 | 12/14/1976 | A 14594 | K |
| LYLE & KENNETH NUNNENKAMP | PUMP | IR | .80 | 04/12/1967 | A 11101 | K |
| <u>BLUE RIVER, BIG, WEST FORK, NORTH BRANCH</u> S: 23 T: 9 R: 9W HALL CARL R VARAH | PUMP | IR | 1.48 | 04/23/1968 | A 11404 | |
| <u>BLUE RIVER, BIG, WEST FORK, NORTH BRANCH, TRIB. TO</u> S: 27 T: 9 R: 9W HALL HARDIN & VARAH | PUMP | IR | .98 | 04/23/1968 | A 11405 | |
| <u>BLUE RIVER, BIG, WEST FORK, NORTH BRANCH</u> S: 25 T: 9 R: 9W HALL JOHN HOLMES | PUMP | IR | 2.06 | 11/27/1970 | A 12121 | |
| <u>BLUE RIVER, BIG, WEST FORK, NORTH BRANCH, TRIB. TO</u> S: 36 T: 9 R: 9W HALL ARTHUR MCDOWELL | PUMP | IR | 2.13 | 03/18/1971 | A 12187 | |
| S: 35 T: 9 R: 9W HALL HARRELL-OCHSNER-ROHS PARTNERSHIP | PUMP | IR | 1.01 | 06/16/1971 | A 12295 | |
| <u>BLUE RIVER, BIG, WEST FORK, NORTH BRANCH</u> S: 31 T: 9 R: 8W HALL REX & EUNICE HOFFMAN | PUMP | IR | 2.86 | 05/28/1996 | A 17520 | |
| S: 32 T: 9 R: 8W HALL BREINER & WARD | PUMP | IR | .93 | 09/09/1985 | A 16443 | |
| <u>BLUE RIVER, BIG, WEST FORK, NORTH BRANCH, TRIB. TO</u> S: 12 T: 9 R: 9W HALL EDWARD STULKEN | EDDIE STULKEN RESERVOIR | ST | 14.20AF | 07/22/1977 | A 15040 | |

SURFACE WATER RIGHTS DATA
CLAIMS, APPLICATIONS, AND APPROPRIATIONS IN DOWNSTREAM ORDER
DIVISION NO. 1D

| SOURCE LOCATION APPROPRIATOR | CARRIER GAGE | USE | GRANT IN CFS/AF | DATE OF PRIORITY | DOCKET/ APP. NUMBER | ANNO. FT. NT. |
|---|-----------------------|-----|-----------------------|------------------------|---------------------------|------------------|
| <u>EDDIE STULKEN RESERVOIR</u> S: 12 T: 9 R: 9W HALL EDWARD STULKEN | PUMP | SO | | 10/04/1977 | A 15120 | |
| <u>BLUE RIVER, BIG WEST FORK, NORTH BRANCH, TRIB. TO</u> S: 21 T: 9 R: 8W HAMILTON HARVEY E BISH | BISH RESERVOIR | ST | 49.40AF | 09/16/1970 | A 12075 | |
| S: 15 T: 9 R: 8W HAMILTON ROBERT HOFFMAN | PUMP | IR | 1.04 | 08/22/1997 | A 17612 | |
| <u>BLUE RIVER, BIG WEST FORK, NORTH BRANCH</u> S: 2 T: 9 R: 8W HAMILTON ALICE L OBERMEIER | OBERMEIER POND | ST | 26.40AF | 08/26/1981 | A 15970 | |
| S: 32 T: 10 R: 8W HAMILTON WILLIAM L SULLIVAN | PUMP | IR | 3.24 | 09/08/1966 | A 10948 | |
| S: 16 T: 9 R: 7W HAMILTON PHILLIP D WILTFONG | PUMP | IR | 1.29 | 07/30/1974 | A 13113 | |
| S: 15 T: 9 R: 7W HAMILTON WILSON FARMS, INC | PUMP | IR | .71 | 04/03/1975 | A 13523 | |
| <u>BLUE RIVER, BIG WEST FORK, NORTH BRANCH, TRIB. TO</u> S: 4 T: 9 R: 7W HAMILTON WILSON FARMS, INC | PUMP | IR | .44 | 04/03/1975 | A 13522 | |
| ARBOR ACRES INC | PUMPS | IR | .54 | 06/21/1971 | A 12301 | |
| S: 10 T: 9 R: 7W HAMILTON O A KOSTAL | KOSTAL-HAWTHORNE RES. | ST | 117.90AF | 05/03/1972 | A 12621 | |
| <u>BLUE RIVER, BIG WEST FORK, NORTH BRANCH</u> S: 15 T: 9 R: 7W HAMILTON WILLIAM WHISENAND ET AL | PUMP | IR | 2.46 | 08/04/1965 | A 10677 | |
| <u>BLUE RIVER, BIG WEST FORK, NORTH BRANCH, TRIB. TO</u> S: 35 T: 9 R: 7W HAMILTON KENNETH MIHM | MIHM RESERVOIR | ST | 21.30AF | 05/03/1972 | A 12622 | |
| <u>MIHM RESERVOIR</u> S: 35 T: 9 R: 7W HAMILTON KENNETH MIHM | PUMP | SO | | 07/27/1972 | A 12700 | |
| <u>BLUE RIVER, BIG WEST FORK, NORTH BRANCH, TRIB. TO</u> S: 16 T: 9 R: 6W HAMILTON DONALD MILLER | MILLER RESERVOIR | ST | 13.30AF | 10/30/1981 | A 16019 | |
| <u>BLUE RIVER, BIG WEST FORK</u> S: 35 T: 9 R: 6W HAMILTON BERGEN INVESTMENT COMPANY, INC | PUMP | IR | .18 | 07/18/1956 | A 8677 | K |
| <u>BLUE RIVER, BIG WEST FORK, TRIB. TO</u> S: 27 T: 10 R: 6W HAMILTON GRACE M HALL | PUMP | IR | .57 | 11/18/1968 | A 11586 | |
| <u>BLUE RIVER, BIG WEST FORK</u> S: 25 T: 9 R: 6W HAMILTON LAWRENCE M CRANSTON | PUMP | IR | .36 | 04/13/1950 | A 4641 | |

See "Use" definitions and footnotes on pages 67 through 72

SURFACE WATER RIGHTS DATA
CLAIMS, APPLICATIONS, AND APPROPRIATIONS IN DOWNSTREAM ORDER
DIVISION NO. 1D

| SOURCE LOCATION APPROPRIATOR | CARRIER GAGE | USE | GRANT IN CFS/AF | DATE OF PRIORITY | DOCKET/ APP. NUMBER | ANNOA. FT. NT. |
|---|--------------------|-----|-----------------------|------------------------|---------------------------|-------------------|
| <u>BLUE RIVER, BIG, WEST FORK</u> | | | | | | |
| S: 25 T: 9 R: 6W HAMILTON | | | | | | |
| LARRY R EVANS | PUMP | IR | .21 | 12/04/1942 | A 3590 | |
| HENRY A KLIEWER | PUMP | IR | .16 | 11/09/1972 | A 12764 | |
| HENRY A KLIEWER | PUMP | IR | .54 | 04/15/1957 | A 9446 | |
| S: 30 T: 9 R: 5W HAMILTON | | | | | | |
| GLADYS M SCHLIEFERT | PUMP | IR | .09 | 06/10/1977 | A 14975 | |
| REID EVANS | PUMP | IR | .13 | 03/08/1976 | A 14082 | |
| HERBERT E ROSS | PUMP | IR | .33 | 04/30/1957 | A 9478 | K |
| <u>BLUE RIVER, BIG, WEST FORK, TRIB. TO</u> | | | | | | |
| S: 18 T: 9 R: 5W HAMILTON | | | | | | |
| ROBERT W & JENNIE L FRIESEN | PUMP | IR | 1.83 | 01/16/1975 | A 13359 | |
| S: 21 T: 8 R: 6W CLAY | | | | | | |
| HOWARD HAM | PUMP | IR | 2.21 | 10/05/1970 | A 12093 | |
| S: 22 T: 8 R: 6W CLAY | | | | | | |
| MARVIN, DEANNA, MICHAEL, SUSAN NELSON | PUMP | IR | 2.14 | 06/16/1969 | A 11727 | |
| S: 23 T: 8 R: 6W CLAY | | | | | | |
| MONTY & KATHLEEN KOEHLER | PUMP | IR | 2.11 | 02/14/1977 | A 14711 | |
| PATRICK L OCHSNER | PUMP | IR | .57 | 08/14/1991 | A 17102 | K |
| RAYMOND KAUK | PUMP | IR | 1.23 | 03/11/1976 | A 14087 | |
| S: 24 T: 8 R: 6W CLAY | | | | | | |
| GERALD L & MARY L OCHSNER | PUMP | IR | 1.13 | 10/27/1971 | A 12411 | |
| WAYNE W MOORE | PUMP | IR | 1.09 | 02/07/1974 | A 12979 | |
| S: 13 T: 8 R: 6W CLAY | | | | | | |
| GERALD L & GILBERT G OCHSNER | PUMP | IR | 3.57 | 09/28/1976 | A 14485 | |
| S: 9 T: 8 R: 6W CLAY | | | | | | |
| WAYNE RATH | PUMP | IR | 1.09 | 10/31/1975 | A 13845 | |
| S: 13 T: 8 R: 6W CLAY | | | | | | |
| WAYNE W MOORE | PUMP | IR | 2.17 | 04/17/1972 | A 12590 | K |
| MOORE & OCHSNER | MOORE-OCHSNER RES. | ST | 43.70AF | 04/17/1980 | A 15641 | |
| S: 18 T: 8 R: 5W CLAY | | | | | | |
| BEN C KAUK | PUMP | IR | 1.66 | 11/01/1976 | A 14537 | |
| S: 7 T: 8 R: 5W CLAY | | | | | | |
| HAROLD R GRIESS | PUMP | IR | 1.10 | 07/30/1970 | A 12039 | |
| HENRIETTA M GRIESS | GRIESS RESERVOIR | ST | 5.09AF | 07/15/1974 | A 13078 | |
| S: 5 T: 8 R: 5W CLAY | | | | | | |
| UPPER BIG BLUE NRD | NUSS RESERVOIR | ST | 28.60AF | 08/25/1977 | A 15092 | |
| <u>NUSS RESERVOIR</u> | | | | | | |
| S: 5 T: 8 R: 5W CLAY | | | | | | |
| THOMAS NUSS | PUMP | SO | | 03/31/1978 | A 15219 | |
| <u>BLUE RIVER, BIG, WEST FORK, TRIB. TO</u> | | | | | | |
| S: 4 T: 8 R: 5W CLAY | | | | | | |
| EVON C GRIESS ET AL | PUMP | IR | 2.20 | 08/07/1972 | A 12708 | |

SURFACE WATER RIGHTS DATA
CLAIMS, APPLICATIONS, AND APPROPRIATIONS IN DOWNSTREAM ORDER
DIVISION NO. 1D

| SOURCE LOCATION APPROPRIATOR | CARRIER GAGE | USE | GRANT IN CFS/AF | DATE OF PRIORITY | DOCKET/ APP. NUMBER | ANNO. FT. NT. |
|--|-------------------|-----|-----------------------|------------------------|---------------------------|------------------|
| <u>BLUE RIVER, BIG, WEST FORK</u> S: 27 T: 9 R: 5W HAMILTON OLINDA GRIESS | PUMP | IR | .07 | 03/15/1949 | A 4451 | K |
| <u>BLUE RIVER, BIG, WEST FORK, TRIB. TO</u> S: 22 T: 9 R: 5W HAMILTON ALBERT THIEZEN | THIEZEN RESERVOIR | ST | 18.20AF | 08/21/1968 | A 11547 | |
| <u>BLUE RIVER, BIG, WEST FORK</u> S: 26 T: 9 R: 5W HAMILTON GIDEON REDLER | PUMP | IR | .39 | 04/25/1953 | A 5287 | |
| ROLLING MEADOWS, INC | PUMP | IR | .18 | 07/05/1940 | A 3194 | T-20 |
| S: 25 T: 9 R: 5W HAMILTON JOHN & MARGARET BORCHERS | PUMP | IR | 1.46 | 02/14/1973 | A 12808 | |
| S: 19 T: 9 R: 4W YORK STEVEN G, MARK D & BRYAN KIEWER | PUMP | IR | .29 | 02/08/1955 | A 7098 | |
| STEVEN G, MARK D & BRYAN KIEWER | PUMP | IR | .12 | 10/24/1936 | A 2649 | |
| <u>BLUE RIVER, BIG, WEST FORK, TRIB. TO</u> S: 3 T: 9 R: 5W HAMILTON UPPER BIG BLUE NRD | BERGEN RESERVOIR | ST | 81.50AF | 01/19/1978 | A 15169 | |
| <u>BERGEN RESERVOIR</u> S: 3 T: 9 R: 5W HAMILTON UPPER BIG BLUE NRD | PUMP | SO | | 12/08/1980 | A 15734 | |
| <u>BLUE RIVER, BIG, WEST FORK, TRIB. TO</u> S: 12 T: 9 R: 5W HAMILTON UPPER BIG BLUE NRD | FRIESEN RESERVOIR | ST | 80.40AF | 04/03/1978 | A 15226 | |
| <u>BLUE RIVER, BIG, WEST FORK</u> S: 20 T: 9 R: 4W YORK MAURICE & DORIS SALMEN | PUMP | IR | .20 | 11/29/1948 | A 4379 | K |
| MAURICE & DORIS SALMEN | PUMP | IR | .92 | 02/20/1973 | A 12811 | K |
| <u>BLUE RIVER, BIG, WEST FORK, TRIB. TO</u> S: 20 T: 9 R: 4W YORK MAURICE & DORIS SALMEN | SALMEN RESERVOIR | ST | 16.90AF | 01/03/1994 | A 17344 | |
| <u>BLUE RIVER, BIG, WEST FORK</u> S: 28 T: 9 R: 4W YORK CARL & DINAH SIEBERT | PUMP | IR | .04 | 09/03/1953 | A 5536 | K |
| MILDRED LABART | PUMP | IR | .36 | 04/30/1948 | A 4252 | |
| LINDELL L HANTHORN | PUMP | IR | .15 | 11/24/1947 | A 4153 | K |
| LINDELL L HANTHORN | PUMP | IR | .21 | 09/26/1972 | A 12747 | |
| S: 27 T: 9 R: 4W YORK GLEN OTT | PUMP | IR | .48 | 05/22/1992 | A 17186 | |
| S: 35 T: 9 R: 4W YORK EDMUND W ULMER | PUMP | IR | .33 | 01/26/1953 | A 5137 | K |
| EDMUND W ULMER | PUMP | IR | .33 | 04/11/1975 | A 13548 | A-5137 |
| LO RAYNE ULMER | PUMP | IR | 1.41 | 04/11/1975 | A 13548 | D |

SURFACE WATER RIGHTS DATA
CLAIMS, APPLICATIONS, AND APPROPRIATIONS IN DOWNSTREAM ORDER
DIVISION NO. 1D

| SOURCE LOCATION APPROPRIATOR | CARRIER GAGE | USE | GRANT IN CFS/AF | DATE OF PRIORITY | DOCKET/ APP. NUMBER | ANNOA. FT. NT. |
|--|------------------|-----|-----------------------|------------------------|---------------------------|-------------------|
| <u>BLUE RIVER, BTG. WEST FORK, TRIB. TO</u> S: 22 T: 9 R: 4W YORK UPPER BIG BLUE NRD | RESERVOIR 22-9-4 | ST | 43.50AF | 08/30/1983 | A 16231 | |
| <u>RESERVOIR 22-9-4</u> S: 22 T: 9 R: 4W YORK UPPER BIG BLUE NRD | PUMP | SO | | 08/01/1984 | A 16318 | K |
| <u>BLUE RIVER, BTG. WEST FORK</u> S: 35 T: 9 R: 4W YORK VALDA & HECKMAN | PUMP | IR | .07 | 12/07/1976 | A 14581 | |
| VALDA & HECKMAN | PUMP | IR | .12 | 07/30/1954 | A 6525 | K |
| <u>SCHOOL CREEK, TRIB. TO</u> S: 27 T: 7 R: 7W CLAY FIVE-D CORPORATION | PUMP | IR | 2.23 | 02/06/1975 | A 13389 | |
| <u>SCHOOL CREEK</u> S: 12 T: 7 R: 7W CLAY STANLEY R KOEHLER | PUMP | IR | 1.14 | 02/07/1975 | A 13393 | |
| STANLEY R KOEHLER | PUMP | IR | .57 | 09/01/1965 | A 10684 | K |
| <u>SCHOOL CREEK, TRIB. TO</u> S: 3 T: 7 R: 8W CLAY JAMES DAVIDSON | PUMP | IR | 2.40 | 11/08/1971 | A 12420 | |
| S: 12 T: 7 R: 8W CLAY RAYMOND & KENNETH ENGEL | PUMP | IR | 3.23 | 10/19/1971 | A 12403 | |
| DAVID L & SUSAN M PASCHOLD | PUMP | IR | 1.10 | 01/15/1971 | A 12140 | |
| S: 1 T: 7 R: 8W CLAY JAMES E ASKEY | PUMP | IR | 2.79 | 04/07/1972 | A 12582 | |
| S: 6 T: 7 R: 7W CLAY BRETA BRUNKEN | PUMP | IR | .54 | 05/06/1975 | A 13572 | |
| S: 9 T: 7 R: 7W CLAY JOEL & BARBARA BARNETT | PUMP | IR | 3.24 | 10/03/1975 | A 13824 | |
| S: 32 T: 8 R: 7W CLAY CLARENCE YOST | PUMP | IR | 2.21 | 03/15/1972 | A 12551 | |
| S: 33 T: 8 R: 7W CLAY S & S YOST, INC | PUMP | IR | 1.09 | 02/14/1975 | A 13409 | |
| S: 4 T: 7 R: 7W CLAY LARRY FITZKE | PUMP | IR | 1.87 | 10/16/1972 | A 12752 | |
| S: 10 T: 7 R: 7W CLAY NEE HERRITY, INC | PUMP | IR | 2.20 | 12/04/1974 | A 13301 | |
| S: 11 T: 7 R: 7W CLAY MARVIN LOVGREN | PUMP | IR | 2.23 | 08/21/1974 | A 13163 | |
| <u>SCHOOL CREEK</u> S: 6 T: 7 R: 6W CLAY FIVE-D CORPORATION | PUMP | IR | 1.04 | 02/06/1975 | A 13388 | |

SURFACE WATER RIGHTS DATA
CLAIMS, APPLICATIONS, AND APPROPRIATIONS IN DOWNSTREAM ORDER
DIVISION NO. 1D

| SOURCE LOCATION APPROPRIATOR | CARRIER GAGE | USE | GRANT IN CFS/AF | DATE OF PRIORITY | DOCKET/ APP. NUMBER | ANNOA. FT. NT. |
|---|------------------------|-----|-----------------------|------------------------|---------------------------|-------------------|
| <u>SCHOOL CREEK TRTB TO</u> | | | | | | |
| S: 26 T: 8 R: 7W CLAY SCHMER, INC | PUMP | IR | 3.31 | 09/05/1969 | A 11792 | |
| S: 35 T: 8 R: 7W CLAY DELORES YOST | PUMP | IR | 3.13 | 09/25/1974 | A 13213 | |
| S: 8 T: 7 R: 6W CLAY DONALD HULTINE | PUMP | IR | 1.10 | 11/29/1971 | A 12448 | |
| S: 16 T: 7 R: 6W CLAY RUSSELL HULTINE | HULTINE RESERVOIR | ST | 27.20AF | 11/15/1963 | A 10258 | |
| <u>HULTINE RESERVOIR</u> | | | | | | |
| S: 16 T: 7 R: 6W CLAY RUSSELL HULTINE | PUMP | SO | | 11/15/1963 | A 10259 | |
| <u>SCHOOL CREEK</u> | | | | | | |
| S: 11 T: 7 R: 6W CLAY HOWARD HAM | PUMP | IR | 2.08 | 09/22/1969 | A 11802 | |
| <u>SCHOOL CREEK TRTB TO</u> | | | | | | |
| S: 22 T: 7 R: 6W CLAY ALENE I MONSON | PUMP | IR | .34 | 05/20/1974 | A 13032 | |
| S: 1 T: 7 R: 6W CLAY ERNEST L SNELL | PUMP | IR | .76 | 11/27/1974 | A 13292 | |
| <u>SCHOOL CREEK</u> | | | | | | |
| S: 7 T: 7 R: 5W CLAY DONALD E BISHOP | PUMP | IR | 2.23 | 10/07/1974 | A 13221 | |
| <u>SCHOOL CREEK TRTB TO</u> | | | | | | |
| S: 19 T: 7 R: 5W CLAY MILTON KLEIN | PUMP | IR | 2.20 | 11/09/1972 | A 12763 | |
| <u>SCHOOL CREEK</u> | | | | | | |
| S: 7 T: 7 R: 5W CLAY ELDEN PERCIVAL | PUMP | IR | 2.16 | 01/02/1975 | A 13340 | |
| <u>SCHOOL CREEK TRTB TO</u> | | | | | | |
| S: 7 T: 7 R: 5W CLAY O B PERCIVAL ESTATE | PERCIVAL-ERICKSON RES. | ST | 116.30AF | 03/14/1974 | A 12995 | |
| <u>PERCIVAL-ERICKSON RESERVOIR</u> | | | | | | |
| S: 7 T: 7 R: 5W CLAY ELDEN PERCIVAL | PUMP | SO | | 02/19/1975 | A 13415 | |
| S: 7 T: 7 R: 5W CLAY ELDEN PERCIVAL | PUMP | SI | | 02/19/1975 | A 13415 | A-13340 |
| <u>SCHOOL CREEK TRTB TO</u> | | | | | | |
| S: 17 T: 7 R: 5W CLAY TOM ALBERTS | RESERVOIR 17-7-5W | ST | 17.00AF | 01/21/1993 | A 17242 | |
| S: 8 T: 7 R: 5W CLAY ALBERT O PERRIEN | PUMP | IR | 2.30 | 11/19/1974 | A 13278 | |
| <u>SCHOOL CREEK</u> | | | | | | |
| S: 8 T: 7 R: 5W CLAY MARTIN H E MAU | PUMP | IR | 1.63 | 08/11/1966 | A 10925 | K |

Department of Natural Resources

SURFACE WATER RIGHTS DATA
CLAIMS, APPLICATIONS, AND APPROPRIATIONS IN DOWNSTREAM ORDER
DIVISION NO. 1D

| SOURCE LOCATION APPROPRIATOR | CARRIER GAGE | USE | GRANT IN CFS/AF | DATE OF PRIORITY | DOCKET/ APP- NUMBER | ANNOA. FT. NT. |
|--|----------------------|-----|-----------------------|------------------------|---------------------------|-------------------|
| <u>SCHOOL CREEK</u> S: 9 T: 7 R: 5W CLAY GERALD McLAUGHLIN | PUMP | IR | 3.17 | 02/11/1971 | A 12156 | |
| <u>SCHOOL CREEK TRIB. TO</u> S: 2 T: 7 R: 5W CLAY UPPER BIG BLUE NRD | RESERVOIR 2-7-5W | ST | 4.00AF | 06/21/1994 | A 17379 | |
| S: 21 T: 7 R: 5W CLAY UPPER BIG BLUE NRD | BENSON BROTHERS RES. | ST | 10.20AF | 05/14/1979 | A 15477 | |
| <u>SCHOOL CREEK</u> S: 26 T: 8 R: 5W CLAY ARTHUR HOFMANN | PUMP | IR | .06 | 03/29/1971 | A 12196 | K |
| <u>SCHOOL CREEK TRIB. TO</u> S: 19 T: 8 R: 5W CLAY KATHRYN BUCK | PUMP | IR | .86 | 02/20/1975 | A 13428 | |
| GERALD L & GILBERT G OCHSNER | PUMP | IR | 2.23 | 03/23/1972 | A 12559 | |
| S: 30 T: 8 R: 5W CLAY RONALD A OCHSNER | PUMP | IR | 2.14 | 11/10/1975 | A 13859 | |
| S: 22 T: 8 R: 5W CLAY KENNETH D GRIESS | PUMP | IR | 2.14 | 08/29/1974 | A 13178 | |
| S: 27 T: 8 R: 5W CLAY ROY G REUTZEL | PUMP | IR | 2.21 | 05/09/1972 | A 12624 | |
| S: 28 T: 8 R: 5W CLAY CLARENCE JOHNSON | PUMP | IR | 2.90 | 06/12/1970 | A 11969 | |
| S: 20 T: 8 R: 5W CLAY MICHEAL D NUSS | PUMP | IR | .57 | 12/19/1974 | A 13323 | |
| DOYLE G & PAULINE F LEITNER | PUMP | IR | 1.10 | 10/16/1974 | A 13236 | |
| S: 10 T: 8 R: 5W CLAY ELMER (MRS) GRIESS | PUMP | IR | 4.43 | 09/18/1975 | A 13814 | |
| <u>SCHOOL CREEK</u> S: 19 T: 8 R: 4W FILLMORE RALPH VAUCK | PUMP | IR | 2.29 | 04/24/1972 | A 12606 | K |
| S: 20 T: 8 R: 4W FILLMORE KURT KLEINSCHMIDT | PUMP | IR | .11 | 10/19/1955 | A 8229 | K |
| <u>SCHOOL CREEK TRIB. TO</u> S: 6 T: 7 R: 4W FILLMORE JOHN RAUSCHER ESTATE | PUMP | IR | 1.13 | 02/20/1975 | A 13431 | |
| <u>SCHOOL CREEK</u> S: 17 T: 8 R: 4W FILLMORE RALPH VAUCK | PUMP | IR | .26 | 09/05/1956 | A 8808 | K |
| EDWIN TRAUTMAN | PUMP | IR | .57 | 03/10/1966 | A 10794 | K |
| S: 9 T: 8 R: 4W FILLMORE RASMUSSEN BROTHERS | PUMP | IR | .49 | 09/12/1975 | A 13803 | |
| S: 10 T: 8 R: 4W FILLMORE VERNON & PAULY GRIESS | PUMP | IR | .26 | 03/31/1978 | A 15220 | |

SURFACE WATER RIGHTS DATA
CLAIMS, APPLICATIONS, AND APPROPRIATIONS IN DOWNSTREAM ORDER
DIVISION NO. 1D

| SOURCE LOCATION APPROPRIATOR | CARRIER GAGE | USE | GRANT IN CFS/AF | DATE OF PRIORITY | DOCKET/ APP. NUMBER | ANNO. FT. NT. |
|---|-----------------|-----|-----------------------|------------------------|---------------------------|------------------|
| <u>SCHOOL CREEK</u> | | | | | | |
| S: 2 T: 8 R: 4W FILLMORE FRED SCHALDECKER | PUMP | IR | .39 | 08/11/1953 | A 5463 | K |
| <u>SCHOOL CREEK TRIBUT. TO</u> | | | | | | |
| S: 7 T: 8 R: 4W FILLMORE ALBERT HOFMANN | PUMP | IR | .84 | 11/18/1985 | A 16464 | |
| S: 3 T: 8 R: 4W FILLMORE ADOLPHINE RATH | PUMP | IR | .96 | 01/19/1972 | A 12489 | |
| <u>BLUE RIVER, BIG WEST FORK</u> | | | | | | |
| S: 1 T: 8 R: 4W FILLMORE DONALD C SWARTZ | PUMP | IR | .40 | 01/20/1984 | A 16262 | |
| S: 7 T: 8 R: 3W FILLMORE O'C & O'C INC | PUMP | IR | .02 | 11/13/1953 | A 5725 | K |
| S: 6 T: 8 R: 3W FILLMORE RALPH, JEAN, PAUL & EILEEN O'CONNOR | PUMP | IR | .05 | 06/01/1948 | A 4275 | K |
| S: 8 T: 8 R: 3W FILLMORE O'C & O'C INC | PUMP | IR | .38 | 10/20/1953 | A 5660 | |
| SOFTLEY, SOFTLEY, SOFTLEY & SOFTLEY | PUMP | IR | .41 | 03/21/1945 | A 3816 | |
| S: 9 T: 8 R: 3W FILLMORE LAUBER SEED COMPANY | PUMP | IR | .66 | 04/21/1941 | A 3432 | |
| S: 4 T: 8 R: 3W FILLMORE AUDRUN SIEBERT | PUMP | IR | 1.04 | 12/08/1989 | A 16903 | |
| <u>BLUE RIVER, BIG WEST FORK TRIBUT. TO</u> | | | | | | |
| S: 22 T: 8 R: 3W FILLMORE ASHBY FARMS | PUMP | IR | 3.33 | 12/30/1965 | A 10740 | |
| S: 21 T: 8 R: 3W FILLMORE ASHBY LAND COMPANY | PUMP | IR | 2.74 | 12/30/1965 | A 10741 | |
| <u>BLUE RIVER, BIG WEST FORK</u> | | | | | | |
| S: 35 T: 9 R: 3W YORK THOMAS R & JEAN E WHITE | PUMP | IR | 1.50 | 03/26/1975 | A 13495 | |
| DENNIS J NEVILLE | PUMP | IR | .15 | 09/28/1940 | A 3277 | |
| DENNIS J NEVILLE | PUMP | IR | .15 | 03/08/1979 | A 15433 | A-3277 D |
| DENNIS J NEVILLE | PUMP | IR | .54 | 03/08/1979 | A 15433 | K |
| S: 36 T: 9 R: 3W YORK ROBERT E & CAROL K REAL | PUMP | IR | .39 | 02/19/1975 | A 13417 | |
| ROBERT E & CAROL K REAL | PUMP | IR | .10 | 09/04/1940 | A 3254 | K |
| KIM KALIFF | PUMP | IR | .12 | 04/12/1940 | A 3133 | K |
| HAROLD F & ELLEN M STEWART | PUMP | IR | .06 | 02/13/1975 | A 13401 | |
| S: 30 T: 9 R: 2W YORK LETHA S SCHULTZ ET AL | PUMP | IR | .20 | 07/06/1949 | A 4484 | K |
| <u>BLUE RIVER, BIG WEST FORK TRIBUT. TO</u> | | | | | | |
| S: 26 T: 9 R: 3W YORK UPPER BIG BLUE NRD | WEISS RESERVOIR | ST | 23.30AF | 01/19/1978 | A 15168 | |

See "Use" definitions and footnotes on pages 67 through 72

SURFACE WATER RIGHTS DATA
CLAIMS, APPLICATIONS, AND APPROPRIATIONS IN DOWNSTREAM ORDER
DIVISION NO. 10

| SOURCE LOCATION APPROPRIATOR | CARRIER GAGE | USE | GRANT IN CFS/AF | DATE OF PRIORITY | DOCKET/ APP. NUMBER | ANNO. FT. NT. |
|---|------------------|-----|-----------------------|------------------------|---------------------------|------------------|
| <u>BLUE RIVER, BIG. WEST FORK</u> | | | | | | |
| S: 19 T: 9 R: 2W YORK | | | | | | |
| LOLLICH & TYLER | PUMP | IR | .57 | 03/04/1968 | A 11355 | |
| THOMAS R & JEAN E WHITE | PUMP | IR | .16 | 03/22/1954 | A 6084 | K |
| <u>BLUE RIVER, BIG. WEST FORK, TRIB. TO</u> | | | | | | |
| S: 24 T: 9 R: 3W YORK | | | | | | |
| ROBERT E REAL | PUMP | IR | .29 | 02/19/1975 | A 13418 | |
| S: 6 T: 9 R: 4W YORK | | | | | | |
| JOHN K STEINGARD | PUMP | IR | .54 | 04/01/1975 | A 13517 | |
| S: 5 T: 9 R: 4W YORK | | | | | | |
| WILLARD H FRIESEN | PUMP | IR | .16 | 08/01/1966 | A 10910 | K |
| S: 3 T: 9 R: 4W YORK | | | | | | |
| EXCELL COMPANY | PUMP | IR | 2.19 | 03/06/1973 | A 12822 | |
| <u>GALAWAY CREEK</u> | | | | | | |
| S: 7 T: 9 R: 3W YORK | | | | | | |
| DARREL L RONNE | PUMP | IR | .60 | 04/20/1989 | A 16778 | K |
| <u>BLUE RIVER, BIG. WEST FORK, TRIB. TO</u> | | | | | | |
| S: 9 T: 9 R: 3W YORK | | | | | | |
| ABRAHAM & ALICE J BULLER | PUMP | IR | .57 | 09/06/1972 | A 12740 | |
| S: 15 T: 9 R: 3W YORK | | | | | | |
| MCGOWAN BROTHERS | PUMP | IR | .86 | 01/12/1973 | A 12788 | |
| S: 9 T: 9 R: 3W YORK | | | | | | |
| ABRAHAM & ALICE J BULLER | PUMP | IR | .57 | 09/06/1972 | A 12741 | |
| S: 15 T: 9 R: 3W YORK | | | | | | |
| JAMES MCGOWAN | PUMP | IR | 1.14 | 02/08/1971 | A 12153 | |
| S: 13 T: 9 R: 3W YORK | | | | | | |
| REX L REAL | PUMP | IR | .81 | 07/15/1974 | A 13074 | |
| <u>BLUE RIVER, BIG. WEST FORK</u> | | | | | | |
| S: 18 T: 9 R: 2W YORK | | | | | | |
| BELL & KLINZMAN | PUMP | IR | .51 | 09/04/1956 | A 8797 | |
| CARL DAHLGREN | PUMP | IR | .05 | 06/20/1956 | A 8633 | K |
| ALAN L GALAWAY | PUMP | IR | .01 | 03/16/1934 | A 2368 | K |
| <u>BLUE RIVER, BIG. WEST FORK, TRIB. TO</u> | | | | | | |
| S: 26 T: 10 R: 3W YORK | | | | | | |
| MARJORIE JOHNSON | PUMP | IR | .14 | 08/02/1978 | A 15306 | |
| S: 12 T: 9 R: 3W YORK | | | | | | |
| ALVIN S CRITEL | PUMP | IR | .96 | 08/25/1971 | A 12362 | |
| S: 18 T: 9 R: 1W YORK | | | | | | |
| UPPER BIG BLUE NRD | BAILEY RESERVOIR | ST | 55.30AF | 08/13/1979 | A 15548 | |
| UPPER BIG BLUE NRD | BAILEY RESERVOIR | SS | 90.70AF | 02/18/1992 | A 17144 | A |
| <u>BLUE RIVER, BIG. WEST FORK</u> | | | | | | |
| S: 7 T: 9 R: 1W YORK | | | | | | |
| MAX E SMITH | PUMP | IR | .43 | 07/27/1936 | A 2600 | |
| DONNA BALLER | PUMP | IR | .09 | 11/01/1938 | A 2894 | K |

SURFACE WATER RIGHTS DATA
CLAIMS, APPLICATIONS, AND APPROPRIATIONS IN DOWNSTREAM ORDER
DIVISION NO. 1D

| SOURCE LOCATION APPROPRIATOR | CARRIER GAGE | USE | GRANT IN CFS/AF | DATE OF PRIORITY | DOCKET/ APP. NUMBER | ANNO. FT. NT. |
|-------------------------------------|--------------------------|-----|-----------------------|------------------------|---------------------------|------------------|
| <u>BLUE RIVER, BIG, WEST FORK</u> | | | | | | |
| S: 9 T: 9 R: 1W YORK | | | | | | |
| MARLEY ELLIS | NO. 3 RESERVOIR | ST | 32.20AF | 07/31/1981 | A 15953 | |
| F L DORENBACH | PUMP | IR | .84 | 07/15/1981 | A 15936 | |
| S: 10 T: 9 R: 1W YORK | | | | | | |
| EUGENE GOCKE | PUMP | IR | .29 | 06/16/1948 | A 4289 | K |
| S: 6 T: 9 R: 1E SEWARD | | | | | | |
| ANN KUHN | PUMP | IR | .24 | 01/02/1973 | A 12783 | K |
| S: 31 T: 10 R: 1E SEWARD | | | | | | |
| CLARENCE & ALBIE HOFFMAN | PUMP | IR | .12 | 03/25/1976 | A 14122 | K |
| S: 32 T: 10 R: 1E SEWARD | | | | | | |
| LOUIS & CLARA TESAR | PUMPS | IR | .26 | 08/27/1953 | A 5510 | K |
| LOUIS & CLARA TESAR | PUMP | IR | .17 | 04/27/1976 | A 14199 | |
| LOUIS & CLARA TESAR | PUMP | IR | .17 | 03/28/1977 | A 14852 | |
| LOUIS & CLARA TESAR | PUMP | IR | .21 | 01/29/1980 | A 15617 | |
| <u>BEAVER CREEK</u> | | | | | | |
| S: 9 T: 9 R: 9W HALL | | | | | | |
| MARK A HASKINS | PUMP | IR | 1.11 | 03/02/1970 | A 11879 | |
| BRUENING & L'HEUREUX FARM | PUMP | IR | .81 | 08/30/1972 | A 12733 | K |
| S: 4 T: 9 R: 9W HALL | | | | | | |
| DONALD SPIEHS | PUMP | IR | .40 | 01/19/1972 | A 12487 | K |
| S: 34 T: 10 R: 9W HALL | | | | | | |
| DONALD SPIEHS | PUMP | IR | .35 | 11/06/1975 | A 13856 | K |
| S: 27 T: 10 R: 9W HALL | | | | | | |
| CORDES, HOWARD, MORTON & SCHOONOVER | PUMP | IR | 3.36 | 07/27/1981 | A 15950 | |
| S: 24 T: 10 R: 9W HALL | | | | | | |
| EDWIN MEIER | PUMP | IR | .47 | 03/17/1975 | A 13477 | K |
| SHIRLEY L MEIER | PUMP | IR | 1.19 | 04/24/1972 | A 12603 | K |
| S: 30 T: 10 R: 8W HAMILTON | | | | | | |
| STEPHEN M SCHULTZ | PUMP | IR | .37 | 01/22/1987 | A 16536 | |
| MERLE E HORST | PUMP | IR | .26 | 07/14/1981 | A 15928 | |
| EDWIN MEIER | PUMP | IR | .10 | 01/28/1982 | A 16058 | |
| S: 29 T: 10 R: 8W HAMILTON | | | | | | |
| ROBERT BRUMMOND | PUMP | IR | 1.43 | 07/10/1981 | A 15926 | |
| WILLIAM V KUEHNER | PUMP | IR | 3.73 | 06/26/1972 | A 12672 | |
| <u>BEAVER CREEK, TRIB. TO</u> | | | | | | |
| S: 13 T: 10 R: 8W HAMILTON | | | | | | |
| DEEPWELL FARMS, INC | DEEPWELL FARMS RESERVOIR | ST | 15.30AF | 09/21/1970 | A 12083 | |
| <u>DEEPWELL FARMS RESERVOIR</u> | | | | | | |
| S: 13 T: 10 R: 8W HAMILTON | | | | | | |
| DEEPWELL FARMS, INC | PUMP | SO | | 06/04/1971 | A 12291 | |
| <u>BEAVER CREEK</u> | | | | | | |
| S: 28 T: 10 R: 7W HAMILTON | | | | | | |
| LESTER JUETT | PUMP | IR | .61 | 02/27/1968 | A 11348 | |

See "Use" definitions and footnotes on pages 67 through 72

SURFACE WATER RIGHTS DATA
CLAIMS, APPLICATIONS, AND APPROPRIATIONS IN DOWNSTREAM ORDER
DIVISION NO. 1D

| SOURCE LOCATION APPROPRIATOR | CARRIER GAGE | USE | GRANT IN CFS/AF | DATE OF PRIORITY | DOCKET/ APP. NUMBER | ANNOA. FT. NT. |
|---|------------------------|-----|-----------------------|------------------------|---------------------------|-------------------|
| <u>BEAVER CREEK</u> | | | | | | |
| S: 28 T: 10 R: 7W HAMILTON | | | | | | |
| ANNA MARIE OSWALD | PUMP | IR | .94 | 03/09/1966 | A 10792 | |
| ANNA MARIE OSWALD | BEAVER CREEK RESERVOIR | ST | 3.00AF | 11/18/1949 | A 4532 | |
| S: 22 T: 10 R: 7W HAMILTON | | | | | | |
| SHARON S GIMPEL | PUMP | IR | .40 | 05/07/1971 | A 12249 | K |
| <u>BEAVER CREEK, TRIB. TO</u> | | | | | | |
| S: 6 T: 10 R: 7W HAMILTON | | | | | | |
| AMY BEINS | PUMP | IR | 1.47 | 06/09/1969 | A 11722 | |
| <u>BEAVER CREEK</u> | | | | | | |
| S: 29 T: 10 R: 6W HAMILTON | | | | | | |
| SCHAFFERT & SONS, INC | PUMP | IR | .54 | 07/16/1981 | A 15941 | |
| <u>BEAVER CREEK, TRIB. TO</u> | | | | | | |
| S: 8 T: 10 R: 6W HAMILTON | | | | | | |
| LOREN HUNNICUTT | PUMP | IR | .07 | 06/30/1971 | A 12309 | K |
| S: 16 T: 10 R: 6W HAMILTON | | | | | | |
| MAURICE A KREMER | KREMER RESERVOIR | ST | 27.00AF | 05/12/1983 | A 16200 | |
| <u>BEAVER CREEK</u> | | | | | | |
| S: 10 T: 10 R: 6W HAMILTON | | | | | | |
| LYNN TREDWAY | TREDWAY RESERVOIR | ST | 32.20AF | 07/31/1985 | A 16436 | |
| <u>TREDWAY RESERVOIR</u> | | | | | | |
| S: 10 T: 10 R: 6W HAMILTON | | | | | | |
| LYNN TREDWAY | PUMP | SO | | 11/04/1985 | A 16461 | |
| <u>BEAVER CREEK</u> | | | | | | |
| S: 12 T: 10 R: 6W HAMILTON | | | | | | |
| MARILYN J BLESSING | PUMP | IR | .29 | 07/16/1981 | A 15940 | K |
| S: 17 T: 10 R: 5W HAMILTON | | | | | | |
| JOHN TROESTER | PUMP | IR | .24 | 04/08/1965 | A 10610 | K |
| <u>BEAVER CREEK, TRIB. TO</u> | | | | | | |
| S: 20 T: 10 R: 5W HAMILTON | | | | | | |
| WAYNE C TROESTER | PUMP | IR | .38 | 04/08/1965 | A 10609 | |
| WAYNE C TROESTER | PUMP | IR | .30 | 03/14/1972 | A 12545 | |
| J H REGIER | PUMP | IR | .40 | 03/02/1972 | A 12528 | |
| <u>BEAVER CREEK</u> | | | | | | |
| S: 17 T: 10 R: 5W HAMILTON | | | | | | |
| HARTHILL FARM LTD., % RICHARD D. REGIER | PUMP | IR | .20 | 06/21/1966 | A 10873 | K |
| S: 16 T: 10 R: 5W HAMILTON | | | | | | |
| HENRY DICK | PUMP | IR | .28 | 01/19/1973 | A 12795 | K |
| <u>BEAVER CREEK, TRIB. TO</u> | | | | | | |
| S: 5 T: 10 R: 5W HAMILTON | | | | | | |
| EUGENE A PEETZKE | PEETZKE RESERVOIR | ST | 15.90AF | 11/30/1970 | A 12122 | |
| <u>BEAVER CREEK</u> | | | | | | |
| S: 10 T: 10 R: 5W HAMILTON | | | | | | |
| ART REGIER | PUMP | IR | .34 | 01/23/1989 | A 16738 | |

SURFACE WATER RIGHTS DATA
CLAIMS, APPLICATIONS, AND APPROPRIATIONS IN DOWNSTREAM ORDER
DIVISION NO. 1D

| SOURCE LOCATION APPROPRIATOR | CARRIER GAGE | USE | GRANT IN CFS/AF | DATE OF PRIORITY | DOCKET/ APP. NUMBER | ANNOA. FT. NT. |
|--|---|-----|-----------------------|------------------------|---------------------------|----------------------|
| <u>BEAVER CREEK</u> | | | | | | |
| S: 10 T: 10 R: 5W HAMILTON BEN R & MARY EDIGER | PUMP | IR | .11 | 07/24/1981 | A 15949 | |
| S: 11 T: 10 R: 5W HAMILTON JOHN R & HELEN R QUIRING | PUMP | IR | .11 | 01/30/1954 | A 5910 | |
| JOHN R & HELEN R QUIRING | PUMP | IR | .50 | 07/17/1981 | A 15943 | |
| S: 8 T: 10 R: 4W YORK DANIEL THIESZEN | PUMP | IR | .05 | 02/03/1971 | A 12150 | K |
| S: 9 T: 10 R: 4W YORK LEROY JOST | PUMP | IR | .44 | 07/20/1981 | A 15945 | K |
| BARROWS & LESH | PUMP | IR | .16 | 02/14/1978 | A 15181 | |
| S: 10 T: 10 R: 4W YORK DONALD FAY | PUMP | IR | .68 | 08/07/1974 | A 13138 | |
| S: 11 T: 10 R: 4W YORK ROBERT L SIEBERT | PUMP | IR | 2.79 | 12/07/1989 | A 16900 | |
| S: 12 T: 10 R: 4W YORK REECE G & MILDRED M BISHOP | PUMP | IR | 2.53 | 01/13/1976 | A 13933 | |
| DAVID B & LAVINA QUIRING | BISHOP RESERVOIR | ST | 11.20AF | 12/09/1981 | A 16024 | |
| <u>BISHOP RESERVOIR</u> | | | | | | |
| S: 12 T: 10 R: 4W YORK DAVID B & LAVINA QUIRING | PUMP | SI | | 01/12/1982 | A 16047 | A-13933 |
| <u>BEAVER CREEK</u> | | | | | | |
| S: 12 T: 10 R: 4W YORK WILMA FOLKERTS | PUMP | IR | .56 | 04/05/1966 | A 10823 | |
| WILMA FOLKERTS | PUMP | IR | 1.29 | 01/06/1972 | A 12473 | |
| S: 7 T: 10 R: 3W YORK WILMA FOLKERTS | PUMP | IR | .16 | 03/06/1956 | A 8398 | |
| <u>BEAR CREEK</u> | | | | | | |
| S: 8 T: 10 R: 3W YORK OTTO LAND INC | PUMP | IR | .16 | 12/05/1990 | A 17034 | K |
| <u>BEAVER CREEK TRIBUT. TO</u> | | | | | | |
| S: 34 T: 11 R: 3W YORK H C CARPENTER | CARPENTER RESERVOIR | ST | 25.00AF | 09/27/1954 | A 6698 | |
| S: 35 T: 11 R: 3W YORK UPPER BIG BLUE NRD | YORK GROUND WATER RECHARGE RESERVOIR | ST | 310.00AF | 07/07/1987 | A 16565 | |
| UPPER BIG BLUE NRD | YORK GROUND WATER RECHARGE RESERVOIR | SS | 452.00AF | 09/13/1989 | A 16884 | A16565 0 |
| <u>YORK GROUND WATER RECHARGE RESERVOIR</u> | | | | | | |
| S: 2 T: 10 R: 3W YORK UPPER BIG BLUE NRD | PIPELINE | IN | | 06/15/1989 | A 16825 | |
| <u>BEAVER CREEK</u> | | | | | | |
| S: 9 T: 10 R: 2W YORK GAYNARD BROWN | PUMP | IR | .87 | 05/26/1971 | A 12282 | K |

SURFACE WATER RIGHTS DATA
CLAIMS, APPLICATIONS, AND APPROPRIATIONS IN DOWNSTREAM ORDER
DIVISION NO. 1D

| SOURCE LOCATION APPROPRIATOR | CARRIER GAGE | USE | GRANT IN CFS/AF | DATE OF PRIORITY | DOCKET/ APP. NUMBER | ANNO. FT. NT. |
|--|--------------------|-----|-----------------------|------------------------|---------------------------|------------------|
| <u>BEAVER CREEK</u> S: 15 T: 10 R: 2W YORK DONALD & SHIRLEY WITTE | PUMP | IR | .21 | 11/10/1988 | A 16721 | K |
| <u>BEAVER CREEK TRTB. TO</u> S: 15 T: 10 R: 2W YORK UPPER BIG BLUE NRD | 15-10-2W RESERVOIR | ST | 120.87AF | 08/14/1996 | A 17530 | |
| <u>BEAVER CREEK</u> S: 10 T: 10 R: 2W YORK JOHN RATHJE | PUMPS | IR | .40 | 07/30/1954 | A 6515 | K |
| JOHN RATHJE | PUMP | IR | .72 | 08/23/1984 | A 16324 | |
| S: 11 T: 10 R: 2W YORK SARAH KLONE | PUMP | IR | .36 | 07/26/1961 | A 9958 | K |
| S: 7 T: 10 R: 1W YORK EDWIN D WITTE | PUMP | IR | .22 | 05/22/1969 | A 11708 | K |
| S: 8 T: 10 R: 1W YORK CLARENCE SCHMIDT | PUMP | IR | 1.57 | 02/25/1965 | A 10546 | |
| S: 16 T: 10 R: 1W YORK KENNETH & MARILYN KLEPPER | PUMP | IR | .35 | 04/16/1990 | A 16976 | T-422 K |
| GERALD HEIDEN | PUMP | IR | .76 | 01/13/1976 | A 13936 | K |
| S: 28 T: 10 R: 1W YORK SHIRLEY J NIENHUESER | PUMP | IR | .18 | 04/06/1956 | A 8464 | K |
| SHIRLEY J NIENHUESER | PUMP | IR | .22 | 09/17/1970 | A 12078 | K |
| WILLIAM H DARGELOH | PUMP | IR | .62 | 07/29/1964 | A 10407 | K |
| <u>BEAVER CREEK TRTB. TO</u> S: 33 T: 10 R: 1W YORK UPPER BIG BLUE NRD | BULGRIN RESERVOIR | ST | 22.20AF | 01/19/1978 | A 15170 | |
| <u>BEAVER CREEK</u> S: 27 T: 10 R: 1W YORK ALFRED GOCKE | PUMP | IR | .11 | 07/27/1964 | A 10402 | K |
| S: 26 T: 10 R: 1W YORK ERICH E KNORR | PUMP | IR | .36 | 07/02/1975 | A 13644 | |
| S: 30 T: 10 R: 1E SEWARD LEONA HOFFSCHNEIDER | PUMP | IR | 1.30 | 05/24/1989 | A 16811 | |
| <u>BEAVER CREEK TRTB. TO</u> S: 19 T: 10 R: 1E SEWARD DONALD KNORR | BRACKHAN RESERVOIR | ST | 25.04AF | 11/07/1967 | A 11273 | |
| <u>BRACKHAN RESERVOIR</u> S: 19 T: 10 R: 1E SEWARD DONALD KNORR | PUMP | SO | | 07/29/1983 | A 16219 | |
| <u>SLEEPY HOLLOW TRTB. TO</u> S: 8 T: 10 R: 1E SEWARD WEFER & SELLERS | MILLER RESERVOIR | ST | 23.50AF | 01/10/1949 | A 4419 | |

SURFACE WATER RIGHTS DATA
CLAIMS, APPLICATIONS, AND APPROPRIATIONS IN DOWNSTREAM ORDER
DIVISION NO. 1D

| SOURCE LOCATION APPROPRIATOR | CARRIER GAGE | USE | GRANT IN CFS/AF | DATE OF PRIORITY | DOCKET/ APP. NUMBER | ANNOA. FT. NT. |
|---|-----------------------|-----|-----------------------|------------------------|---------------------------|----------------------|
| <u>SMITH CREEK</u> | | | | | | |
| S: 28 T: 10 R: 1E SEWARD UPPER BIG BLUE NRD | SMITH CREEK RESERVOIR | ST | 142.30AF | 08/30/1982 | A 16145 | |
| <u>BLUE RIVER, BIG WEST FORK</u> | | | | | | |
| S: 32 T: 10 R: 1E SEWARD RICHARD L PARISET | PUMP | IR | .24 | 04/27/1954 | A 6245 | |
| S: 33 T: 10 R: 1E SEWARD SYLVAN L TESAR | PUMP | IR | .32 | 03/08/1957 | A 9304 | K |
| S: 4 T: 9 R: 1E SEWARD LORRAINE J HANSEN | PUMP | IR | .90 | 01/12/1959 | A 9680 | |
| CATHERINE PRATT | PUMP | IR | 1.16 | 09/05/1974 | A 13193 | K |
| S: 3 T: 9 R: 1E SEWARD ROY & NORMA CAST | PUMP | IR | .52 | 03/16/1949 | A 4452 | |
| ROY & NORMA CAST | PUMP | IR | .29 | 03/13/1972 | A 12536 | K |
| JEROME & CLARA W REHOR | PUMP | IR | .24 | 04/30/1935 | A 2543 | K |
| JEROME & CLARA W REHOR | PUMP | IR | .24 | 06/14/1976 | A 14270 | A-2543 KD |
| <u>INDIAN CREEK</u> | | | | | | |
| S: 6 T: 7 R: 2W FILLMORE JOHN A & VIOLA D ANDERSON | PUMP | IR | 1.07 | 02/26/1975 | A 13444 | |
| S: 4 T: 7 R: 2W FILLMORE EARL L MANNING | PUMP | IR | 4.21 | 03/10/1971 | A 12181 | |
| S: 32 T: 8 R: 2W FILLMORE RUTH E BIBA | PUMP | IR | 2.60 | 02/22/1972 | A 12516 | |
| DARREL L & JEAN L HUGHES | PUMP | IR | 1.50 | 02/22/1972 | A 12514 | |
| S: 33 T: 8 R: 2W FILLMORE HOWARD R LEFLER | CANAL | IR | 2.46 | 09/26/1979 | A 15591 | |
| S: 28 T: 8 R: 2W FILLMORE ROMA A BROGAN TRUST | PUMP | IR | 1.09 | 02/22/1972 | A 12515 | |
| S: 27 T: 8 R: 2W FILLMORE STEPHENSON FARMS, INC | PUMP | IR | .99 | 04/16/1979 | A 15455 | |
| GAYLORD BECKER | PUMP | IR | .30 | 03/05/1990 | A 16937 | |
| S: 22 T: 8 R: 2W FILLMORE DON BRISTOL | PUMP | IR | .08 | 12/22/1977 | A 15154 | K |
| S: 23 T: 8 R: 2W FILLMORE DARIEN THOMSEN | PUMP | IR | .85 | 08/08/1968 | A 11534 | |
| S: 14 T: 8 R: 2W FILLMORE DWAINE & CLAUDETTE THOMSEN | PUMP | IR | .77 | 08/21/1968 | A 11548 | |
| DWAINE & CLAUDETTE THOMSEN | PUMP | IR | .39 | 01/30/1976 | A 13978 | |
| S: 15 T: 8 R: 2W FILLMORE ERIC RASMUSSEN | PUMP | IR | 1.23 | 02/26/1968 | A 11347 | K |
| S: 10 T: 8 R: 2W FILLMORE MAGDELENE C DAWSON | PUMP | IR | .53 | 08/14/1989 | A 16874A | |
| MAGDELENE C DAWSON | PUMP | IR | .35 | 08/14/1989 | A 16874B | |

See "Use" definitions and footnotes on pages 67 through 72

SURFACE WATER RIGHTS DATA
CLAIMS, APPLICATIONS, AND APPROPRIATIONS IN DOWNSTREAM ORDER
DIVISION NO. 1D

| SOURCE LOCATION APPROPRIATOR | CARRIER GAGE | USE | GRANT IN CFS/AF | DATE OF PRIORITY | DOCKET/ APP. NUMBER | ANNOA . | FT. NT. |
|---|---------------------|-----|-----------------------|------------------------|---------------------------|---------|------------|
| <u>INDIAN CREEK, TRIB. TO</u> | | | | | | | |
| S: 16 T: 8 R: 2W FILLMORE RUTH SCHWAB | PUMP | IR | 1.35 | 08/12/1968 | A 11540 | | |
| S: 9 T: 8 R: 2W FILLMORE LOVEGROVE & HALL | PUMP | IR | 2.24 | 03/04/1968 | A 11356 | | |
| <u>INDIAN CREEK</u> | | | | | | | |
| S: 34 T: 9 R: 1W YORK GLEN E MITCHELL | PUMP | IR | 1.27 | 12/18/1967 | A 11294 | | |
| <u>BLUE RIVER, BIG, WEST FORK</u> | | | | | | | |
| S: 2 T: 9 R: 1E SEWARD ROGER WEBER | PUMP | IR | .54 | 09/01/1976 | A 14437 | | |
| S: 11 T: 9 R: 1E SEWARD MARLEN W HOMNBAUM | PUMP | IR | .83 | 06/03/1960 | A 9826 | | K |
| S: 12 T: 9 R: 1E SEWARD ELDON E & EILEEN HOSTETLER | PUMP | IR | .17 | 09/01/1955 | A 8049 | | |
| LEO BLUHM | PUMP | IR | .04 | 06/22/1956 | A 8640 | | K |
| LEO BLUHM | PUMP | IR | .73 | 06/09/1981 | A 15886 | | |
| S: 18 T: 9 R: 2E SEWARD JOHN W. DAVIS | PUMP | IR | .36 | 10/01/1956 | A 8876 | | |
| VILAS J MORFORD | PUMP | IR | .29 | 07/21/1936 | A 2593 | | |
| VILAS J MORFORD | PUMP | IR | .81 | 02/21/1957 | A 9233 | | K |
| S: 17 T: 9 R: 2E SEWARD STANLEY EBERSPACHER ET AL | PUMP | IR | .28 | 08/07/1940 | A 3226 | | K |
| STANLEY EBERSPACHER ET AL | PUMP | IR | .27 | 03/03/1954 | A 6024 | | K |
| EDWARD E WIELAGE | PUMP | IR | .11 | 04/30/1941 | A 3436 | | K |
| EDWARD E WIELAGE | PUMP | IR | .34 | 01/28/1976 | A 13965 | | K |
| EDWARD E WIELAGE | PUMP | IR | .11 | 08/23/1940 | A 3238 | | K |
| S: 16 T: 9 R: 2E SEWARD CHAB & KRAJNIK | PUMP | IR | .36 | 03/17/1967 | A 11079 | | K |
| EQUITABLE LIFE ASSURANCE SOCIETY OF U S | PUMP | IR | .31 | 09/11/1937 | A 2784 | | |
| EQUITABLE LIFE ASSURANCE SOCIETY OF U S | PUMP NO. 2 | IR | .27 | 09/24/1940 | A 3273 | | |
| ELDON E & EILEEN HOSTETLER | HOSTETLER RESERVOIR | ST | 5.20AF | 06/12/1989 | A 16820 | | |
| <u>HOSTETLER RESERVOIR</u> | | | | | | | |
| S: 9 T: 9 R: 2E SEWARD ELDON E & EILEEN HOSTETLER | PUMP | SI | | 06/12/1989 | A 16821 | A-16820 | |
| ELDON E & EILEEN HOSTETLER | PUMP | SI | | 06/12/1989 | A 16821 | A-2784 | |
| ELDON E & EILEEN HOSTETLER | PUMP | SI | | 06/12/1989 | A 16821 | A-3273 | |
| ELDON E & EILEEN HOSTETLER | PUMP | SI | | 06/12/1989 | A 16821 | A-16899 | |
| <u>BLUE RIVER, BIG, WEST FORK</u> | | | | | | | |
| S: 16 T: 9 R: 2E SEWARD ELDON E & EILEEN HOSTETLER | PUMP | IR | .64 | 12/06/1989 | A 16899 | | |
| EQUITABLE LIFE ASSURANCE SOCIETY OF U S | PUMP | IR | .02 | 04/22/1960 | A 9817 | R P-376 | K |
| S: 15 T: 9 R: 2E SEWARD EARL A SCOTT | PUMP | IR | 1.56 | 04/08/1965 | A 10611 | | |

SURFACE WATER RIGHTS DATA
CLAIMS, APPLICATIONS, AND APPROPRIATIONS IN DOWNSTREAM ORDER
DIVISION NO. 10

| SOURCE LOCATION APPROPRIATOR | CARRIER GAGE | USE | GRANT IN CFS/AF | DATE OF PRIORITY | DOCKET/ APP. NUMBER | ANNO. FT. NT. |
|--|--------------------------|---------------------|-----------------------|------------------------|---------------------------|------------------|
| <u>BLUE RIVER, BIG, WEST FORK</u> | | | | | | |
| S: 22 T: 9 R: 2E SEWARD | | | | | | |
| ANNA L KOEHNE | PUMP | IR | .83 | 03/02/1976 | A 14071 | |
| NORMAN M ROTH | PUMP | IR | .26 | 01/19/1972 | A 12488 | K |
| NORMAN M ROTH | PUMP | IR | 1.01 | 08/04/1964 | A 10418 | |
| CARLEY J ROTH | PUMP | IR | 1.20 | 12/29/1958 | A 9675 | |
| RICHARD EBERSPACHER | PUMP | IR | .10 | 05/15/1945 | A 3833 | K |
| FISHER & KRIHA | PUMP | IR | .57 | 06/30/1981 | A 15905 | |
| ARNOLD & PHYLLIS BURKEY | PUMP | IR | .36 | 06/13/1972 | A 12655 | |
| ARNOLD & PHYLLIS BURKEY | PUMP | IR | .07 | 06/20/1978 | A 15282 | |
| ARNOLD & PHYLLIS BURKEY | PUMP | IR | | 03/23/2000 | A 17831 | *# |
| M DIANA SCHWEITZER | WEST FORK BIG BLUE RIVER | NEAR DORCHESTER, NE | | | | |
| S: 23 T: 9 R: 2W SEWARD | PUMP | IR | 1.80 | 08/21/1956 | A 8763 | K |
| M DIANA SCHWEITZER | PUMP | IR | .59 | 10/09/1992 | A 17228 | |
| <u>BLUE RIVER, BIG, WEST FORK TRIB. TO</u> | | | | | | |
| S: 27 T: 9 R: 2E SEWARD | | | | | | |
| EMMA S RULE | RULE RESERVOIR | ST | 49.00AF | 03/05/1964 | A 10322 | |
| <u>BLUE RIVER, BIG, WEST FORK</u> | | | | | | |
| S: 26 T: 9 R: 2E SEWARD | | | | | | |
| E LURA ROSE | PUMP | IR | 1.19 | 11/24/1948 | A 4373 | |
| WARREN EICHER | PUMP | IR | 1.24 | 08/06/1984 | A 16320 | |
| E LURA ROSE | PUMP | IR | 1.19 | 08/03/1964 | A 10415 | A-4373 |
| E LURA ROSE | PUMP | IR | .23 | 08/03/1964 | A 10416 | D |
| S: 25 T: 9 R: 2E SEWARD | | | | | | |
| MARY J ROTH | PUMP | IR | .50 | 02/24/1992 | A 17146 | |
| LONNIE & JOE ROTH | PUMP | IR | .41 | 07/07/1966 | A 10878 | |
| RICHARD ROTH | PUMP | IR | .91 | 08/03/1983 | A 16222 | K |
| L J & JEANETTE L VOLKER | PUMP | IR | .56 | 05/01/1984 | A 16295 | |
| L J & JEANETTE L VOLKER | PUMP | IR | 1.06 | 09/04/1959 | A 9757 | K |
| DONALD & DORIS E EHRISMAN | PUMP | IR | .15 | 02/19/1974 | A 12985 | |
| DAROLD D & IMOGENE BURKEY | PUMP | IR | .64 | 10/22/1956 | A 8926 | |
| DAROLD D & IMOGENE BURKEY | PUMP | IR | .34 | 05/11/1948 | A 4263 | |
| S: 30 T: 9 R: 3E SEWARD | | | | | | |
| KENNETH BURKEY | PUMP | IR | .40 | 03/24/1972 | A 12561 | K |
| DON BURKEY | PUMP | IR | 1.14 | 07/21/1954 | A 6479 | |
| DWAIN J & ROBERTA L NOVAK | PUMPS | IR | .82 | 09/27/1955 | A 8183 | |
| S: 31 T: 9 R: 3E SEWARD | | | | | | |
| ROGER SEMLER | PUMP | IR | | 04/02/1999 | A 17759A | * |
| ROGER SEMLER | PUMP | IR | | 04/02/1999 | A 17759B | A-6479 |
| ROGER SEMLER | PUMP | IR | | 04/02/1999 | A 17759C | A-8183 |
| S: 30 T: 9 R: 3E SEWARD | | | | | | |
| BUDD & CHATHERINE WEST | PUMP | IR | .79 | 11/15/1971 | A 12426 | |

SURFACE WATER RIGHTS DATA
CLAIMS, APPLICATIONS, AND APPROPRIATIONS IN DOWNSTREAM ORDER
DIVISION NO. 1D

| SOURCE LOCATION APPROPRIATOR | CARRIER GAGE | USE | GRANT IN CFS/AF | DATE OF PRIORITY | DOCKET/ APP. NUMBER | ANNOA. FT. NT. |
|--|---------------------------|-----|-----------------------|------------------------|---------------------------|----------------------|
| <u>BLUE RIVER, BIG, WEST FORK</u> | | | | | | |
| S: 32 T: 9 R: 3E SEWARD | | | | | | |
| ROBERT E SEMLER | PUMP | IR | .40 | 03/25/1974 | A 13004 | |
| ROBERT E SEMLER | PUMP | IR | .25 | 08/27/1936 | A 2626 | |
| ROBERT E SEMLER | PUMP | IR | .25 | 01/24/1977 | A 14655 | A-2626 D |
| S: 31 T: 9 R: 3E SEWARD | | | | | | |
| VIOLA H ARON | PUMP | IR | .48 | 04/19/1956 | A 8496 | K |
| S: 32 T: 9 R: 3E SEWARD | | | | | | |
| ROBERT E SEMLER | PUMP | IR | .37 | 07/23/1934 | A 2435 | |
| ROBERT E SEMLER | PUMP | IR | .90 | 12/01/1964 | A 10475 | |
| ROBERT E SEMLER | PUMP | IR | .17 | 12/01/1964 | A 10476 | |
| ROBERT E SEMLER | PUMP | IR | .44 | 03/25/1974 | A 13005 | |
| THEODORE R & BEVERLY MANKE | PUMP | IR | .44 | 10/22/1952 | A 5048 | K |
| ROBERT E SEMLER | PUMP | IR | .36 | 01/08/1954 | A 5853 | |
| ROBERT E SEMLER | PUMP | IR | .36 | 01/24/1977 | A 14656 | A-5853 D |
| <u>BLUE RIVER, BIG, WEST FORK, TRIB. TO</u> | | | | | | |
| S: 33 T: 9 R: 3E SEWARD | | | | | | |
| WILCOX & PHILLIPS | WILCOX-PHILLIPS RESERVOIR | ST | 22.20AF | 04/25/1979 | A 15468 | |
| <u>WILCOX-PHILLIPS RESERVOIR</u> | | | | | | |
| S: 33 T: 9 R: 3E SEWARD | | | | | | |
| MAUDE H PHILLIPS | PUMP | SO | | 02/01/1984 | A 16266 | |
| <u>JOHNSON CREEK, NORTH BRANCH, TRIB. TO</u> | | | | | | |
| S: 6 T: 8 R: 1E SALINE | | | | | | |
| GARY M GILL | PUMP | IR | .53 | 12/11/1969 | A 11840 | |
| <u>JOHNSON CREEK</u> | | | | | | |
| S: 34 T: 9 R: 2E SEWARD | | | | | | |
| RICHARD ROTH | PUMP | IR | .57 | 04/19/1966 | A 10835 | K |
| LEONARD SCHWEITZER | SCHWEITZER RES. NO. 1 | ST | 4.46AF | 07/29/1966 | A 10908 | |
| <u>SAND CREEK</u> | | | | | | |
| S: 4 T: 8 R: 2E SALINE | | | | | | |
| UPPER BIG BLUE NRD | 4-8-2E RESERVOIR | ST | 134.10AF | 06/04/1991 | A 17081 | |
| <u>SAND CREEK, TRIB. TO</u> | | | | | | |
| S: 9 T: 8 R: 2E SALINE | | | | | | |
| UPPER BIG BLUE NRD | RESERVOIR NO. 9-8-2E | ST | 15.60AF | 07/01/1988 | A 16679 | |
| <u>RESERVOIR NO. 9-8-2E</u> | | | | | | |
| S: 9 T: 8 R: 2E SALINE | | | | | | |
| UPPER BIG BLUE NRD | PUMP | SO | | 03/24/1989 | A 16762 | |
| <u>JOHNSON CREEK</u> | | | | | | |
| S: 1 T: 8 R: 2E SALINE | | | | | | |
| ERICH O SEMLER | PUMP | IR | .13 | 07/25/1968 | A 11512 | |
| S: 6 T: 8 R: 3E SALINE | | | | | | |
| DOROTHY G SEMLER | PUMP | IR | .58 | 12/01/1964 | A 10477 | |
| JOHN D SPRINGER | PUMP | IR | .97 | 01/27/1965 | A 10522 | |

SURFACE WATER RIGHTS DATA
CLAIMS, APPLICATIONS, AND APPROPRIATIONS IN DOWNSTREAM ORDER
DIVISION NO. 1D

| SOURCE LOCATION APPROPRIATOR | CARRIER GAGE | USE | GRANT IN CFS/AF | DATE OF PRIORITY | DOCKET/ APP. NUMBER | ANNO. T-481 A-3893 | FT. NT. |
|--|-------------------------------------|-----|-----------------|------------------|---------------------|--------------------|---------|
| <u>BLUE RIVER, BIG, WEST FORK, TRIB. TO</u> S: 17 T: 8 R: 3E SALINE LEONARD A STEHLIK | PUMP | IR | .17 | 04/24/1964 | A 10359 | | K |
| S: 9 T: 8 R: 3E SALINE UPPER BIG BLUE NRD | DORCHESTER RES. 2-A | ST | 139.70AF | 11/29/1965 | A 10723 | | |
| <u>DORCHESTER RESERVOIR 2-A</u> S: 9 T: 8 R: 3E SALINE UPPER BIG BLUE NRD | HANSEN, STEHLIK, KRIVOH-LAVEK PUMPS | SO | | 04/25/1967 | A 11114 | | |
| <u>BLUE RIVER, BIG, WEST FORK, TRIB. TO</u> S: 8 T: 8 R: 3E SALINE UPPER BIG BLUE NRD | DORCHESTER RES. 1-A | ST | 127.52AF | 05/03/1965 | A 10622 | | |
| <u>DORCHESTER RESERVOIR 1-A</u> S: 8 T: 8 R: 3E SALINE UPPER BIG BLUE NRD | CLARK ESTATE PUMP | SO | | 04/25/1967 | A 11115 | | |
| <u>BLUE RIVER, BIG, WEST FORK</u> S: 4 T: 8 R: 3E SALINE ROBERT SCHWEITZER | PUMP | IR | .99 | 10/25/1988 | A 16719 | | |
| S: 3 T: 8 R: 3E SALINE ROBERT W SINDLAR | PUMP | IR | .44 | 07/25/1972 | A 12692 | | K |
| MAX & SHARON HARLING | PUMP | IR | 1.57 | 05/30/1985 | A 16385 | | |
| JAMES R LOUKOTA | PUMP | IR | .58 | 08/31/1964 | A 10431 | | K |
| HARLAN L MCKIM | PUMP | IR | .35 | 04/17/1946 | A 3893 | T-481 | |
| HARLAN L MCKIM | PUMP | IR | .55 | 07/01/1996 | A 17524 | A-3893 | D |
| S: 11 T: 8 R: 3E SALINE WILLIAM E & MARY E PLOUZEK | PUMP | IR | 1.32 | 03/23/1950 | A 4624 | | K |
| <u>BLUE RIVER, BIG, WEST FORK, TRIB. TO</u> S: 9 T: 8 R: 3E SALINE UPPER BIG BLUE NRD | DORCHESTER RES. 3-A | ST | 42.62AF | 05/03/1965 | A 10623 | | |
| <u>DORCHESTER RESERVOIR 3-A</u> S: 9 T: 8 R: 3E SALINE UPPER BIG BLUE NRD | MACHOLAN PUMP | SO | | 04/25/1967 | A 11116 | | |
| <u>BLUE RIVER, BIG, WEST FORK, TRIB. TO</u> S: 10 T: 8 R: 3E SALINE UPPER BIG BLUE NRD | DORCHESTER RES. 4-A | ST | 67.00AF | 08/29/1968 | A 11552 | | |
| <u>DORCHESTER RESERVOIR 4-A</u> S: 10 T: 8 R: 3E SALINE UPPER BIG BLUE NRD | KUCERA PUMP | SO | | 04/27/1972 | A 12614 | | |
| <u>BLUE RIVER, BIG, WEST FORK</u> S: 2 T: 8 R: 3E SALINE WILLIAM E & MARY E PLOUZEK | PUMP | IR | .21 | 08/16/1954 | A 6624 | | K |
| S: 11 T: 8 R: 3E SALINE HAROLD FETTE | PUMP | IR | .33 | 09/17/1957 | A 9570 | | K |
| CAROL & JANET SMEJDIR | PUMPS | IR | .64 | 05/27/1954 | A 6353 | | K |

See "Use" definitions and footnotes on pages 67 through 72

SURFACE WATER RIGHTS DATA
CLAIMS, APPLICATIONS, AND APPROPRIATIONS IN DOWNSTREAM ORDER
DIVISION NO. 1D

| SOURCE LOCATION APPROPRIATOR | CARRIER GAGE | USE | GRANT IN CFS/AF | DATE OF PRIORITY | DOCKET/ APP. NUMBER | ANNO. FT. NT. |
|--|-------------------------|-----|-----------------------|------------------------|---------------------------|------------------|
| <u>BLUE RIVER, BIG, WEST FORK</u> | | | | | | |
| S: 1 T: 8 R: 3E SALINE BLANCHE J ACH | PUMPS | IR | .62 | 04/13/1955 | A 7304 | K |
| S: 6 T: 8 R: 4E SALINE PAUL (MRS) FETTE | PUMP | IR | .24 | 04/06/1977 | A 14886 | K |
| LILLIBRIDGE & REID | PUMP | IR | .34 | 02/27/1957 | A 9265 | |
| ROBERT SPINAR | PUMPS | IR | .32 | 07/20/1953 | A 5398 | K |
| LILLIBRIDGE & REID | PUMP | IR | .25 | 07/23/1954 | A 6485 | K |
| S: 5 T: 8 R: 4E SALINE ROBERT W & CAROL JEAN ATOR | PUMP | IR | .16 | 03/30/1959 | A 9714 | |
| ROBERT W & CAROL JEAN ATOR | PUMP | IR | .30 | 03/28/1966 | A 10812 | K |
| GRACE C FAW | PUMP | IR | .86 | 07/18/1934 | A 2429 | K |
| ROBERT W & CAROL JEAN ATOR | PUMP | IR | .71 | 11/09/1953 | A 5714 | |
| DONALD L & PATRICIA J JIRSA | PUMP | IR | .71 | 12/30/1959 | A 9786 | |
| S: 4 T: 8 R: 4E SALINE FRANK G SVOBODA ET AL | PUMP | IR | .76 | 10/30/1968 | A 11581 | |
| <u>BLUE RIVER, BIG</u> | | | | | | |
| S: 4 T: 8 R: 4E SALINE FRANK G SVOBODA ET AL | PUMP | IR | .67 | 10/30/1968 | A 11580 | |
| LEON KELLER | PUMP | IR | .24 | 11/07/1939 | A 3011 | |
| LEON KELLER | PUMP | IR | 1.10 | 03/20/1962 | A 10034 | |
| <u>BLUE RIVER, BIG, TRTB. TO</u> | | | | | | |
| S: 3 T: 8 R: 4E SALINE ALICE J MUFF | MUFF RESERVOIR | ST | 27.30AF | 05/03/1971 | A 12246 | |
| <u>BLUE RIVER, BIG</u> | | | | | | |
| S: 9 T: 8 R: 4E SALINE ALICE J MUFF | PUMP | IR | 1.36 | 12/01/1954 | A 6876 | |
| NATIONAL BANK OF COMMERCE | PUMP | IR | 2.37 | 03/08/1984 | A 16281 | |
| S: 16 T: 8 R: 4E SALINE ROLLAND DUDLEY ET AL | PUMP | IR | 2.00 | 08/04/1983 | A 16225 | |
| S: 21 T: 8 R: 4E SALINE CARL MARCELINO | PUMP | IR | .08 | 07/29/1955 | A 7847 | K |
| <u>WALNUT CREEK, TRTB. TO</u> | | | | | | |
| S: 19 T: 8 R: 5E LANCASTER LOWER BIG BLUE NRD | WALNUT CREEK RES. NO. 4 | ST | 57.50AF | 09/30/1981 | A 16002 | |
| LOWER BIG BLUE NRD | WALNUT CREEK RES. NO. 3 | ST | 44.70AF | 04/13/1979 | A 15453 | |
| <u>WALNUT CREEK</u> | | | | | | |
| S: 13 T: 8 R: 4E SALINE LOWER BIG BLUE NRD | WALNUT CREEK RES. NO. 2 | ST | 106.10AF | 04/13/1979 | A 15452 | |
| <u>WALNUT CREEK, TRTB. TO</u> | | | | | | |
| S: 14 T: 8 R: 4E SALINE LOWER BIG BLUE NRD | WALNUT CREEK RES. NO. 1 | ST | 75.10AF | 04/13/1979 | A 15451 | |

SURFACE WATER RIGHTS DATA
CLAIMS, APPLICATIONS, AND APPROPRIATIONS IN DOWNSTREAM ORDER
DIVISION NO. 1D

| SOURCE LOCATION APPROPRIATOR | CARRIER GAGE | USE | GRANT IN CFS/AF | DATE OF PRIORITY | DOCKET/ APP. NUMBER | ANNO. FT. NT. |
|---|---------------------------------------|----------|-----------------------|--------------------------|---------------------------|------------------|
| <u>BLUE RIVER, BIG TRIBUT.</u> S: 30 T: 8 R: 4E SALINE HENRY C SIEDHOFF TRUST | SIEDHOFF RESERVOIR | ST | 46.00AF | 11/12/1948 | A 4363 | |
| <u>SIEDHOFF RESERVOIR</u> S: 30 T: 8 R: 4E SALINE HENRY C SIEDHOFF TRUST | PUMP | SO | | 11/12/1948 | A 4545 | |
| <u>BLUE RIVER, BIG</u> S: 3 T: 7 R: 4E SALINE VANCE KUBICEK | PUMP BIG BLUE RIVER NEAR CRETE, NE | IR | 1.20 | 06/13/1966 | A 10865 | # |
| S: 10 T: 7 R: 4E SALINE ALAN L HOLTMEIER | PUMP | IR | .11 | 09/16/1937 | A 2788 | K |
| S: 3 T: 7 R: 4E SALINE GERALD D STEHLIK | PUMP | IR | .57 | 03/20/1959 | A 9710 | |
| S: 10 T: 7 R: 4E SALINE IRVIN A FRITZ | PUMP | IR | 1.33 | 01/08/1975 | A 13348 | |
| S: 11 T: 7 R: 4E SALINE LEONARD L VLASAK | PUMP | IR | .56 | 12/17/1956 | A 9042 | |
| S: 15 T: 7 R: 4E SALINE WILCOX & PHILLIPS OWEN FRITZ | PUMP PUMP | IR IR | .41 2.36 | 10/31/1966 02/29/1968 | A 10974 A 11351 | |
| <u>SQUAW CREEK</u> S: 30 T: 8 R: 3E SALINE WILLIAM DAINTON | PUMP | IR | .96 | 07/21/1967 | A 11206 | |
| S: 29 T: 8 R: 3E SALINE WAYNE HANSEN | PUMP | IR | .71 | 03/03/1977 | A 14770 | |
| S: 28 T: 8 R: 3E SALINE HANSEN & HANSEN | PUMP | IR | .36 | 05/19/1965 | A 10630 | K |
| CLARENCE W GAUSMAN | PUMP | IR | .23 | 02/27/1992 | A 17151 | |
| S: 16 T: 7 R: 4E SALINE LUMIR K KUBICEK | PUMP | IR | .93 | 01/04/1980 | A 15605 | |
| <u>BLUE RIVER, BIG</u> S: 22 T: 7 R: 4E SALINE SHESTAK & MEAD | PUMP | IR | .53 | 04/19/1967 | A 11106 | |
| S: 23 T: 7 R: 4E SALINE RODNEY W SKLEBA | PUMP | IR | .15 | 10/26/1954 | A 6796 | K |
| S: 22 T: 7 R: 4E SALINE RODNEY W SKLEBA | PUMP | IR | 1.43 | 03/07/1983 | A 16179 | |
| S: 23 T: 7 R: 4E SALINE RODNEY W SKLEBA | PUMP | IR | .07 | 04/10/1956 | A 8471 | K |
| RODNEY W SKLEBA | PUMP | IR | .57 | 11/15/1978 | A 15362 | |
| S: 22 T: 7 R: 4E SALINE MILO KVASNICKA | PUMP | IR | .73 | 08/02/1966 | A 10913 | K |

SURFACE WATER RIGHTS DATA
CLAIMS, APPLICATIONS, AND APPROPRIATIONS IN DOWNSTREAM ORDER
DIVISION NO. 1D

| SOURCE LOCATION APPROPRIATOR | CARRIER GAGE | USE | GRANT IN CFS/AF | DATE OF PRIORITY | DOCKET/ APP. NUMBER | ANNOA. FT. NT. |
|---|------------------------|-----|-----------------------|------------------------|---------------------------|-------------------|
| <u>BLUE RIVER, BIG.</u> S: 27 T: 7 R: 4E SALINE IRVIN A FRITZ | PUMP | IR | .71 | 08/15/1983 | A 16227 | |
| S: 26 T: 7 R: 4E SALINE RODNEY W SKLEBA | PUMP | IR | .14 | 02/09/1954 | A 5943 | |
| RODNEY W SKLEBA | PUMP | IR | .73 | 08/10/1988 | A 16697 | |
| S: 27 T: 7 R: 4E SALINE HATTIE ERET | PUMP | IR | 1.79 | 06/19/1979 | A 15494 | |
| S: 34 T: 7 R: 4E SALINE HATTIE AKSAMIT | PUMP | IR | 1.19 | 04/29/1964 | A 10362 | |
| S: 35 T: 7 R: 4E SALINE FLOYD D HERMAN | PUMP | IR | .48 | 08/31/1949 | A 4509 | |
| S: 2 T: 6 R: 4E SALINE IVENE M & JACK R BIRKETT | PUMP | IR | 2.37 | 09/19/1956 | A 8844 | |
| S: 10 T: 6 R: 4E SALINE MILO CHALOUPKA | PUMP | IR | .89 | 06/20/1946 | A 3919 | |
| JOHN BIRKETT | PUMP | IR | 2.39 | 02/14/1973 | A 12809 | |
| S: 14 T: 6 R: 4E SALINE HAROLD E TICHY | PUMP | IR | .81 | 11/16/1965 | A 10718 | K |
| NORMAN TICHY | PUMP NO. 2 | IR | .26 | 09/23/1939 | A 2971 | |
| WILCOX & PHILLIPS | PUMP | IR | 1.40 | 04/25/1979 | A 15467 | |
| WILCOX & PHILLIPS | PUMP | IR | 1.04 | 09/21/1956 | A 8850 | K |
| HAROLD E TICHY | PUMP | IR | .05 | 09/09/1936 | A 2636 | |
| JAMES J KOHEL | PUMP | IR | .93 | 05/08/1964 | A 10369 | |
| <u>BLUE RIVER, BIG, TRIB. TO</u> S: 13 T: 6 R: 4E SALINE VERNON HUNEKE | HUNEKE RESERVOIR | ST | 51.90AF | 05/03/1967 | A 11122 | |
| <u>BLUE RIVER, BIG.</u> S: 23 T: 6 R: 4E SALINE JAMES J KOHEL | PUMP | IR | 1.10 | 12/23/1955 | A 8289 | |
| <u>BLUE RIVER, BIG, TRIB. TO</u> S: 21 T: 6 R: 4E SALINE LOWER BIG BLUE NRD | WILBER RESERVOIR NO. 1 | ST | 13.50AF | 04/03/1975 | A 13524 | |
| <u>BLUE RIVER, BIG.</u> S: 27 T: 6 R: 4E SALINE EMIL & RANDALL VANA | PUMP | IR | .06 | 02/09/1954 | A 5948 | |
| EMIL & RANDALL VANA | PUMP | IR | .21 | 09/28/1953 | A 5613 | |
| EMIL & RANDALL VANA | PUMP | IR | 2.17 | 11/05/1964 | A 10464 | |
| RANDAL VANA | PUMP | IR | .94 | 12/11/1996 | A 17549 | |
| RON WOLLENBURG | PUMP | IR | 1.71 | 11/28/1990 | A 17030 | |
| S: 26 T: 6 R: 4E SALINE DAMKROGER FARMS, INC | PUMP | IR | 1.92 | 01/14/1965 | A 10512 | |
| S: 35 T: 6 R: 4E SALINE ADKINSON & CIZEK | PUMP NO. 1 | IR | .38 | 09/23/1939 | A 2972 | |

SURFACE WATER RIGHTS DATA
CLAIMS, APPLICATIONS, AND APPROPRIATIONS IN DOWNSTREAM ORDER
DIVISION NO. 1D

| SOURCE LOCATION APPROPRIATOR | CARRIER GAGE | USE | GRANT IN CFS/AF | DATE OF PRIORITY | DOCKET/ APP. NUMBER | ANNOA. FT. NT. |
|--|--------------------------|-----|-----------------|------------------|---------------------|----------------|
| <u>BLUE RIVER, BIG</u> | | | | | | |
| S: 26 T: 6 R: 4E SALINE ROBERT K ZNAMENACEK | PUMP | IR | 1.99 | 10/08/1974 | A 13225 | |
| S: 36 T: 6 R: 4E SALINE DEAN SPILKER ESTATE | PUMP | IR | 1.23 | 12/23/1966 | A 11003 | |
| DEAN SPILKER ESTATE | PUMP | IR | .81 | 12/30/1969 | A 11845 | |
| DEAN & DAVID SPILKER | PUMP | IR | 1.20 | 12/14/1987 | A 16608 | K |
| S: 35 T: 6 R: 4E SALINE ROBERT S VALES | PUMP | IR | 1.18 | 09/23/1970 | A 12087 | |
| S: 1 T: 5 R: 4E SALINE ESTHER C SCHUERMAN | PUMP | IR | 2.68 | 07/10/1970 | A 11995 | |
| JAMES & JOYCE HOLTMEIER | PUMP | IR | 1.14 | 02/21/1957 | A 9239 | K |
| S: 12 T: 5 R: 4E SALINE JAMES & JOYCE HOLTMEIER | PUMP | IR | 1.11 | 07/23/1987 | A 16574 | |
| <u>BLUE RIVER, BIG, TRIB. TO</u> | | | | | | |
| S: 1 T: 5 R: 4E SALINE MARVIN C SCHUERMAN | SCHUERMAN RESERVOIR | ST | 59.40AF | 03/21/1980 | A 15633 | |
| <u>BLUE RIVER, BIG</u> | | | | | | |
| S: 12 T: 5 R: 4E SALINE ALICE DUNN | PUMP | IR | .05 | 09/11/1939 | A 2962 | K |
| DALE INDERLIED | PUMP | IR | .81 | 10/21/1953 | A 5663 | |
| RUSSELL H DUNN | PUMP | IR | .64 | 07/24/1940 | A 3214 | |
| S: 13 T: 5 R: 4E SALINE WILLARD H WALDO | PUMP | IR | .49 | 03/27/1937 | A 2725 | |
| WILLARD H WALDO | PUMPS | IR | 1.10 | 03/08/1957 | A 9309 | |
| S: 18 T: 5 R: 5E GAGE MERYL M ZIMMERMAN | PUMP | IR | 1.00 | 04/28/1937 | A 2737 | |
| LIZZIE WALDO | PUMP | IR | .19 | 12/01/1964 | A 10478 | |
| S: 19 T: 5 R: 5E GAGE MARY M. SHRADER | DEWITT MILL | RD | | 01/01/1903 | D 1046 | |
| JOHN D ZWONECHEK | PUMP | IR | .37 | 04/04/1975 | A 13533 | |
| KATHY DUSENBERRY | PUMP | IR | .79 | 06/09/1955 | A 7644 | |
| <u>CLATONIA CREEK</u> | | | | | | |
| S: 6 T: 6 R: 6E GAGE LOWER BIG BLUE NRD | CLATONIA CREEK RES. 10-A | ST | 83.30AF | 12/08/1972 | A 12776 | |
| <u>CLATONIA CREEK RESERVOIR 10-A</u> | | | | | | |
| S: 6 T: 6 R: 6E GAGE LOWER BIG BLUE NRD | SCHWANINGER PUMP | SO | | 01/29/1976 | A 13967 | |
| <u>CLATONIA CREEK, TRIB. TO</u> | | | | | | |
| S: 18 T: 6 R: 6E GAGE LOWER BIG BLUE NRD | CLATONIA RESERVOIR 8-D | ST | 174.60AF | 04/02/1976 | A 14145 | |
| S: 12 T: 6 R: 5E GAGE LOWER BIG BLUE NRD | CLATONIA CREEK RES. 7-A | ST | 136.20AF | 12/01/1969 | A 11831 | |

SURFACE WATER RIGHTS DATA
CLAIMS, APPLICATIONS, AND APPROPRIATIONS IN DOWNSTREAM ORDER
DIVISION NO. ID

| SOURCE LOCATION APPROPRIATOR | CARRIER GAGE | USE | GRANT IN CFS/AF | DATE OF PRIORITY | DOCKET/ APP. NUMBER | ANNOA. FT. NT. |
|---|-------------------------|-----|-----------------------|------------------------|---------------------------|-------------------|
| <u>CLATONIA CREEK RESERVOIR 7-A</u> S: 12 T: 6 R: 5E GAGE LOWER BIG BLUE NRD | CARSTENS PUMP | SO | | 08/09/1972 | A 12709 | |
| <u>CLATONIA CREEK, TRIB. TO</u> S: 24 T: 6 R: 5E GAGE LOWER BIG BLUE NRD | CLATONIA RESERVOIR 6-A | ST | 106.10AF | 05/03/1976 | A 14202 | |
| S: 23 T: 6 R: 5E GAGE LOWER BIG BLUE NRD | CLATONIA CREEK RES. 4-A | ST | 146.90AF | 02/26/1973 | A 12819 | |
| <u>CLATONIA CREEK RESERVOIR 4-A</u> S: 14 T: 6 R: 5E GAGE LOWER BIG BLUE NRD | PUMPS | SO | | 06/20/1975 | A 13630 | |
| <u>CLATONIA CREEK</u> S: 22 T: 6 R: 5E GAGE MILLER LIVESTOCK, INC | PUMP | IR | .27 | 07/19/1976 | A 14330 | |
| <u>CLATONIA CREEK, TRIB. TO</u> S: 16 T: 6 R: 5E GAGE LOWER BIG BLUE NRD | CLATONIA RESERVOIR 3-A | ST | 231.20AF | 03/02/1976 | A 14068 | |
| S: 28 T: 6 R: 5E GAGE LOWER BIG BLUE NRD | CLATONIA RESERVOIR 2-B | ST | 45.80AF | 12/20/1974 | A 13327 | |
| S: 20 T: 6 R: 5E GAGE LOWELL GERMER | GERMER RESERVOIR NO. 1 | ST | 28.40AF | 11/28/1966 | A 10986 | |
| S: 28 T: 6 R: 5E GAGE LOWER BIG BLUE NRD | CLATONIA RESERVOIR 2-A | ST | 57.50AF | 02/28/1975 | A 13452 | |
| <u>CLATONIA CREEK</u> S: 5 T: 5 R: 5E GAGE EDWIN DAMKROGER | PUMP | IR | .77 | 05/19/1955 | A 7496 | |
| <u>CLATONIA CREEK, TRIB. TO</u> S: 32 T: 6 R: 5E GAGE RICHARD R & ELDA BERGMEIER | BERGMEIER RES. NO. 2 | ST | 136.06AF | 03/18/1966 | A 10805 | |
| <u>BERGMEIER RESERVOIR NO. 2</u> S: 32 T: 6 R: 5E GAGE RICHARD R & ELDA BERGMEIER | PUMP | SO | | 03/18/1966 | A 10806 | |
| <u>CLATONIA CREEK</u> S: 17 T: 5 R: 5E GAGE OTTO DEEKE ESTATE | PUMP | IR | .39 | 12/05/1977 | A 15150 | |
| <u>BLUE RIVER, BIG</u> S: 19 T: 5 R: 5E GAGE KATHY DUSENBERRY | PUMP | IR | .56 | 08/09/1957 | A 9545 | |
| GLEN KRACKE | PUMP | IR | .57 | 03/11/1958 | A 9600 | |
| S: 20 T: 5 R: 5E GAGE GLEN KRACKE | PUMP | IR | .63 | 06/24/1940 | A 3188 | |
| <u>TURKEY CREEK</u> S: 7 T: 6 R: 4W FILLMORE ARTHUR HATCLIFF | PUMP | IR | 1.06 | 08/22/1966 | A 10938 | |

SURFACE WATER RIGHTS DATA
CLAIMS, APPLICATIONS, AND APPROPRIATIONS IN DOWNSTREAM ORDER
DIVISION NO. 1D

| SOURCE LOCATION APPROPRIATOR | CARRIER GAGE | USE | GRANT IN CFS/AF | DATE OF PRIORITY | DOCKET/ APP. NUMBER | ANNOA. FT. NT. |
|---|------------------------|-----|-----------------------|------------------------|---------------------------|-------------------|
| <u>TURKEY CREEK</u> | | | | | | |
| S: 15 T: 6 R: 4W FILLMORE FRANCIS L REINSCH | PUMP | IR | 1.69 | 12/02/1974 | A 13294 | |
| S: 12 T: 6 R: 4W FILLMORE THOMAS R & L DARLENE O'BRIEN | PUMP | IR | 1.14 | 02/18/1957 | A 9214 | |
| <u>TURKEY CREEK, TRIB. TO</u> | | | | | | |
| S: 4 T: 6 R: 3W FILLMORE LOWELL R HEATH | PUMP | IR | 2.22 | 03/19/1968 | A 11378 | |
| S: 23 T: 7 R: 5W CLAY FLOYD SCHMER | PUMP | IR | 2.07 | 04/22/1971 | A 12234 | |
| S: 34 T: 7 R: 4W FILLMORE RAY L CELLAR | PUMP | IR | 1.03 | 07/28/1971 | A 12337 | |
| S: 24 T: 7 R: 4W FILLMORE DARREL L & JEAN L HUGHES | PUMP | IR | .59 | 01/22/1969 | A 11624 | |
| <u>TURTLE CREEK</u> | | | | | | |
| S: 25 T: 7 R: 4W FILLMORE BARTH & BENNINGFIELD | PUMP | IR | .45 | 08/23/1988 | A 16701 | |
| <u>TURKEY CREEK, TRIB. TO</u> | | | | | | |
| S: 30 T: 7 R: 3W FILLMORE ALVIN C BIESTER | PUMP | IR | 1.58 | 06/28/1967 | A 11186 | |
| S: 29 T: 7 R: 3W FILLMORE MICHAEL R CHANEY | PUMP | IR | 2.56 | 04/11/1968 | A 11391 | |
| S: 28 T: 7 R: 3W FILLMORE ROBERT B WARING JR | PUMP | IR | 2.97 | 08/11/1972 | A 12712 | |
| <u>TURKEY CREEK</u> | | | | | | |
| S: 27 T: 7 R: 3W FILLMORE DALE RICHARDS | PUMP | IR | .91 | 06/05/1967 | A 11160 | K |
| <u>TURKEY CREEK, TRIB. TO</u> | | | | | | |
| S: 27 T: 7 R: 3W FILLMORE PITTARD & PITTARD | PUMP | IR | 1.21 | 08/05/1966 | A 10916 | |
| <u>TURKEY CREEK</u> | | | | | | |
| S: 27 T: 7 R: 3W FILLMORE ROGER L PITTARD | PUMP | IR | .95 | 07/18/1966 | A 10888 | |
| <u>TURKEY CREEK, NORTH FORK, TRIB. TO</u> | | | | | | |
| S: 5 T: 7 R: 3W FILLMORE US DEPT OF INTERIOR | WILKINS WATERFOWL RES. | ST | 270.00AF | 06/05/1980 | A 15657 | |
| <u>TURKEY CREEK, TRIB. TO</u> | | | | | | |
| S: 15 T: 7 R: 3W FILLMORE HAROLD & DOROTHY MORAVEC | PUMP | IR | .53 | 02/04/1966 | A 10765 | |
| CLAITON H LAUBER | PUMP | IR | 1.42 | 05/19/1966 | A 10851 | |
| S: 22 T: 7 R: 3W FILLMORE LANG & GREGORY | PUMP | IR | 1.29 | 11/12/1965 | A 10714 | K |
| RICHARD & KAY HUGHES | PUMP | IR | 2.14 | 07/20/1970 | A 12013 | |

SURFACE WATER RIGHTS DATA
CLAIMS, APPLICATIONS, AND APPROPRIATIONS IN DOWNSTREAM ORDER
DIVISION NO. 1D

| SOURCE LOCATION APPROPRIATOR | CARRIER GAGE | USE | GRANT IN CFS/AF | DATE OF PRIORITY | DOCKET/ APP NUMBER | ANNOA. | FT. NT. |
|---|--------------------|-----|-----------------------|------------------------|--------------------------|--------|------------|
| <u>TURKEY CREEK, TRIB. TO</u> | | | | | | | |
| S: 23 T: 7 R: 3W FILLMORE DONALD & TRUDY DUNKIN | PUMP | IR | .95 | 03/14/1966 | A 10798 | | |
| S: 26 T: 7 R: 3W FILLMORE ALVA WARD ESTATE | PUMP | IR | .66 | 09/08/1965 | A 10688 | | K |
| <u>TURKEY CREEK</u> | | | | | | | |
| S: 30 T: 7 R: 2W FILLMORE MICHAEL R CHANEY | PUMP | IR | .18 | 05/15/1953 | A 5318 | | K |
| ROBERT B & IRENE E BETKA | PUMP | IR | .73 | 11/05/1974 | A 13259 | | |
| S: 20 T: 7 R: 2W FILLMORE GEAN BUERER | PUMP | IR | .56 | 05/06/1957 | A 9487 | | |
| <u>TURKEY CREEK, TRIB. TO</u> | | | | | | | |
| S: 12 T: 7 R: 3W FILLMORE ELIZABETH KARABATSOS | PUMP | IR | .74 | 02/19/1975 | A 13424 | | |
| <u>TURKEY CREEK</u> | | | | | | | |
| S: 20 T: 7 R: 2W FILLMORE ALBERT L & PATTY A SIMACEK | PUMP | IR | .78 | 03/16/1956 | A 8427 | | |
| S: 21 T: 7 R: 2W FILLMORE ASHBY HOMES | PUMP | IR | 1.13 | 12/18/1970 | A 12128 | | |
| S: 22 T: 7 R: 2W FILLMORE FRANK E ULDRICH | PUMP | IR | .50 | 01/24/1967 | A 11028 | | K |
| RICK BUERER | PUMP | IR | .49 | 06/05/1979 | A 15485 | | |
| MICHAEL & RENEE ULDRICH | PUMP | IR | .64 | 08/17/1966 | A 10930 | | K |
| <u>TURKEY CREEK, TRIB. TO</u> | | | | | | | |
| S: 21 T: 6 R: 3W FILLMORE RICHARD KLEINSCHMIDT | PUMP | IR | 2.14 | 07/10/1968 | A 11478 | | |
| S: 28 T: 6 R: 3W FILLMORE GARY KIMBROUGH | PUMP | IR | 1.28 | 09/20/1967 | A 11254 | | |
| KARL BRINKMAN ESTATE | PUMP | IR | .96 | 02/19/1975 | A 13422 | | |
| S: 14 T: 6 R: 3W FILLMORE DENNIS & MARILYN KIMBROUGH | PUMP | IR | 1.00 | 08/01/1974 | A 13121 | | |
| DENNIS & MARILYN KIMBROUGH | PUMP | IR | .69 | 02/23/1957 | A 9246 | | K |
| S: 6 T: 6 R: 2W FILLMORE VIRGIL FIXEMER | PUMP | IR | .99 | 07/21/1971 | A 12326 | | |
| REINSCH FARMS, INC | PUMP | IR | 1.57 | 07/27/1970 | A 12032 | | |
| S: 32 T: 7 R: 2W FILLMORE GUY A BROWN | PUMP | IR | 2.03 | 10/03/1973 | A 12950 | | |
| S: 8 T: 6 R: 2W FILLMORE GEORGE G BROWN | PUMP | IR | 4.33 | 10/03/1973 | A 12951 | | |
| S: 4 T: 6 R: 2W FILLMORE JOHN R BIXBY | PUMP | IR | 2.14 | 09/08/1965 | A 10689 | | |
| S: 27 T: 7 R: 2W FILLMORE CARL E SCHNEIDER | CHNEIDER RESERVOIR | ST | 1.79AF | 05/10/1971 | A 12251 | | |

SURFACE WATER RIGHTS DATA
CLAIMS, APPLICATIONS, AND APPROPRIATIONS IN DOWNSTREAM ORDER
DIVISION NO. 1D

| SOURCE LOCATION APPROPRIATOR | CARRIER GAGE | USE | GRANT IN CFS/AF | DATE OF PRIORITY | DOCKET/ APP. NUMBER | ANNO. FT. NT. |
|--|-----------------|-----|-----------------------|------------------------|---------------------------|------------------|
| <u>TURKEY CREEK</u> | | | | | | |
| S: 36 T: 7 R: 2W FILLMORE HENRY B ROHLA | PUMP | IR | 1.63 | 09/04/1968 | A 11557 | |
| S: 31 T: 7 R: 1W FILLMORE JAMES B LUZUM | PUMP | IR | .80 | 07/22/1957 | A 9534 | |
| S: 32 T: 7 R: 1W FILLMORE FRANK M KOHLER | PUMP | IR | .21 | 07/10/1958 | A 9633 | K |
| S: 5 T: 6 R: 1W FILLMORE OTTO BIBA | PUMP | IR | .86 | 08/04/1970 | A 12050 | |
| S: 4 T: 6 R: 1W FILLMORE ED ULDRICH JR | PUMP | IR | .70 | 02/16/1965 | A 10535 | |
| S: 3 T: 6 R: 1W FILLMORE MELVIN TAYLOR | NORAGON PIT | ST | 11.22AF | 05/11/1990 | A 16987 | |
| MELVIN TAYLOR | PUMP | IR | 1.60 | 05/11/1990 | A 16988 | |
| <u>TURKEY CREEK, SOUTH FORK, TRIB. TO</u> | | | | | | |
| S: 36 T: 6 R: 3W FILLMORE BRINKMAN FARMS, INC | PUMP | IR | 1.04 | 02/19/1975 | A 13423 | |
| S: 31 T: 6 R: 2W FILLMORE SCOTT C & JANA KAY SCHELKOPF | PUMP | IR | 2.86 | 11/13/1970 | A 12113 | |
| S: 5 T: 5 R: 2W FILLMORE G W O FINANCIAL SERVICES, INC | PUMP | IR | 1.29 | 06/11/1975 | A 13617 | |
| S: 33 T: 6 R: 2W FILLMORE CLIFFORD DITTMER | PUMP | IR | 2.83 | 01/24/1972 | A 12493 | |
| S: 19 T: 6 R: 2W FILLMORE BRINKMAN FARMS, INC | PUMP | IR | 1.11 | 02/19/1975 | A 13421 | |
| S: 29 T: 6 R: 2W FILLMORE RICHARD KLEINSCHMIDT | PUMP | IR | 4.42 | 07/10/1968 | A 11477 | |
| S: 28 T: 6 R: 2W FILLMORE R NORMAN & GWEN OGDEN | PUMP | IR | 1.71 | 07/19/1972 | A 12689 | |
| S: 27 T: 6 R: 2W FILLMORE BRINKMAN FARMS, INC | PUMP | IR | 1.13 | 02/19/1975 | A 13420 | |
| S: 34 T: 6 R: 2W FILLMORE G W O FINANCIAL SERVICES, INC | PUMP | IR | 1.76 | 06/11/1975 | A 13618 | |
| <u>TURKEY CREEK, SOUTH FORK</u> | | | | | | |
| S: 35 T: 6 R: 2W FILLMORE WILLIAM M & ESTHER M SLOAN | PUMP | IR | 1.10 | 12/13/1968 | A 11599 | |
| WAYNE GARRISON | PUMP | IR | 1.04 | 07/25/1975 | A 13685 | |
| S: 36 T: 6 R: 2W FILLMORE BERNASEK & CHROMY | PUMP | IR | 1.14 | 01/12/1959 | A 9679 | |
| S: 30 T: 6 R: 1W FILLMORE FRED STYCH | PUMP | IR | 1.59 | 03/31/1977 | A 14867 | |
| S: 20 T: 6 R: 1W FILLMORE JAMES A SCHELBITZKI | PUMP | IR | 1.38 | 04/11/1973 | A 12855 | |
| JAMES A SCHELBITZKI | PUMP | IR | .59 | 02/10/1969 | A 11639 | |

See "Use" definitions and footnotes on pages 67 through 72

SURFACE WATER RIGHTS DATA
CLAIMS, APPLICATIONS, AND APPROPRIATIONS IN DOWNSTREAM ORDER
DIVISION NO. 1D

| SOURCE LOCATION APPROPRIATOR | CARRIER GAGE | USE | GRANT IN CFS/AF | DATE OF PRIORITY | DOCKET/ APP. NUMBER | ANNOA. FT. NT. |
|--|------------------------------------|-----|-----------------------|------------------------|---------------------------|-------------------|
| <u>TURKEY CREEK, SOUTH FORK, TRIB. TO</u> S: 15 T: 6 R: 1W FILLMORE UPPER BIG BLUE NRD | KASSIK RESERVOIR | ST | 32.80AF | 07/19/1978 | A 15298 | |
| <u>TURKEY CREEK, SOUTH FORK</u> S: 9 T: 6 R: 1W FILLMORE RICHARD H MARESH | PUMP | IR | 1.03 | 08/02/1967 | A 11217 | |
| S: 4 T: 6 R: 1W FILLMORE TODD PRIBYL | PUMP | IR | .43 | 12/29/1988 | A 16728 | |
| <u>TURKEY CREEK</u> S: 34 T: 7 R: 1W FILLMORE PLACEK, PLACEK & BEHRENS | PUMP | IR | 1.20 | 01/07/1957 | A 9086 | |
| <u>TURKEY CREEK, TRIB. TO</u> S: 2 T: 6 R: 1W FILLMORE HARRY J KUBICEK | CEDAR VIEW RECREATION RESERVOIR | ST | 82.87AF | 03/20/1964 | A 10329 | |
| <u>TURKEY CREEK</u> S: 35 T: 7 R: 1W FILLMORE EDWIN K. VAVRA | PUMP | IR | .26 | 02/01/1956 | A 8341 | |
| EDWARD VAVRA | PUMP | IR | .11 | 08/26/1955 | A 8036 | |
| RON & MYRON HAMOUZ | PUMP | IR | .04 | 11/03/1936 | A 2651 | K |
| S: 25 T: 7 R: 1W FILLMORE DONALD VAVRA | PUMP | IR | .86 | 03/16/1959 | A 9707 | |
| S: 17 T: 7 R: 1E SALINE HARVEY L YOKEL | PUMP | IR | .40 | 03/24/1938 | A 2853 | K |
| S: 8 T: 7 R: 1E SALINE WESLEY BUZEK | PUMP | IR | .73 | 07/19/1934 | A 2432 | |
| WESLEY BUZEK | PUMP | IR | .74 | 10/20/1974 | A 13282 | |
| CARL TUTTLE | PUMP | IR | .25 | 08/10/1955 | A 7887 | K |
| S: 9 T: 7 R: 1E SALINE TOM A & PATSY L ROHRIG | PUMP | IR | .11 | 07/03/1974 | A 13060 | K |
| S: 4 T: 7 R: 1E SALINE FRANK HROMADKA JR | PUMP | IR | .06 | 07/31/1978 | A 15305 | |
| FRANK HROMADKA JR | PUMP | IR | 1.23 | 05/03/1934 | A 2376 | |
| EDWARD D FRITZ | PUMP | IR | .40 | 09/14/1953 | A 5568 | K |
| S: 34 T: 8 R: 1E SALINE EMMA PARKS | PUMP | IR | .23 | 04/14/1953 | A 5262 | K |
| S: 35 T: 8 R: 1E SALINE CHARLES & GWENDA COGSWELL | PUMP | IR | .84 | 05/18/1955 | A 7491 | |
| S: 36 T: 8 R: 1E SALINE VOSSLER & HOGG | PUMP | IR | .09 | 10/09/1940 | A 3288 | |
| S: 32 T: 8 R: 2E SALINE RAYMOND & WILLIAM (JR) PLOUZEK | PUMP | IR | .27 | 12/07/1955 | A 8281 | |
| BARNEY, FOSTER & PLETTNER | PUMP | IR | .29 | 06/08/1957 | A 9516 | K |
| DRAKE FARMS INC | PUMP | IR | .19 | 09/10/1947 | A 4108 | K |

SURFACE WATER RIGHTS DATA
CLAIMS, APPLICATIONS, AND APPROPRIATIONS IN DOWNSTREAM ORDER
DIVISION NO. ID

| SOURCE LOCATION APPROPRIATOR | CARRIER GAGE | USE | GRANT IN CFS/AF | DATE OF PRIORITY | DOCKET/ APP. NUMBER | ANNOA. FT. NT. |
|------------------------------------|------------------|-----|-----------------------|------------------------|---------------------------|----------------------|
| <u>TURKEY CREEK</u> | | | | | | |
| S: 32 T: 8 R: 2E SALINE | | | | | | |
| ANN B ELLIOTT | PUMP | IR | .14 | 09/09/1939 | A 2961 | K |
| ANN B ELLIOTT | PUMP | IR | .05 | 05/16/1955 | A 7482 | K |
| S: 33 T: 8 R: 2E SALINE | | | | | | |
| VERA M DILLEY | PUMP | IR | .90 | 06/30/1934 | A 2414 | K |
| DARLENE DRAKE | PUMP | IR | .46 | 07/18/1973 | A 12907 | |
| GARY PALKY | PUMP | IR | 1.21 | 11/21/1988 | A 16722 | K |
| S: 34 T: 8 R: 2E SALINE | | | | | | |
| DONALD L & LOIS N ERET | PUMP | IR | .09 | 08/20/1951 | A 4902 | K |
| DONALD L & LOIS N ERET | PUMP | IR | .21 | 07/23/1940 | A 3209 | K |
| JOHN & KATHLEEN A PALKY JR | PUMP | IR | .23 | 05/05/1954 | A 6281 | K |
| JOHN PALKY | PUMP | IR | .69 | 04/20/1956 | A 8498 | |
| S: 35 T: 8 R: 2E SALINE | | | | | | |
| JOHN & FRANK PALKY | PUMP | IR | 1.36 | 01/15/1963 | A 10141 | |
| <u>TURKEY CREEK, TRIB. TO</u> | | | | | | |
| S: 34 T: 8 R: 2E SALINE | | | | | | |
| JOHN PALKY JR | PUMP | IR | 1.09 | 01/16/1975 | A 13356 | |
| <u>TURKEY CREEK</u> | | | | | | |
| S: 36 T: 8 R: 2E SALINE | | | | | | |
| WEBER & SONS CO | PUMP | IR | .37 | 03/06/1956 | A 8396 | K |
| <u>TURKEY CREEK, TRIB. TO</u> | | | | | | |
| S: 32 T: 8 R: 3E SALINE | | | | | | |
| WAYNE HANSEN | HANSEN RESERVOIR | ST | 26.40AF | 08/05/1998 | A 17690 | |
| <u>TURKEY CREEK</u> | | | | | | |
| S: 5 T: 7 R: 3E SALINE | | | | | | |
| JOE HOJER JR | PUMP | IR | .80 | 03/07/1966 | A 10788 | |
| JERRYCK L PRACHEIL | PUMP | IR | .26 | 07/23/1991 | A 17096 | K |
| S: 4 T: 7 R: 3E SALINE | | | | | | |
| GARY VEPROVSKY | PUMP | IR | .86 | 04/23/1997 | A 17577 | |
| S: 3 T: 7 R: 3E SALINE | | | | | | |
| EMIL & SHIRLEY VEPROVSKY | PUMP | IR | .87 | 04/01/1997 | A 17569 | |
| EMIL & SHIRLEY VEPROVSKY | PUMP | IR | .33 | 10/08/1965 | A 10704 | K |
| GARY G GERNER | PUMP | IR | .19 | 02/04/1965 | A 10524 | |
| S: 10 T: 7 R: 3E SALINE | | | | | | |
| MILDRED MATEJKA | PUMP | IR | .68 | 07/25/1983 | A 16217 | |
| S: 14 T: 7 R: 3E SALINE | | | | | | |
| BOARD OF EDUCATIONAL LANDS & FUNDS | PUMP | IR | .16 | 08/04/1941 | A 3479 | |
| S: 23 T: 7 R: 3E SALINE | | | | | | |
| CLARENCE & HELEN SLAMA | PUMP | IR | .07 | 03/27/1961 | A 9915 | |
| CLARENCE & HELEN SLAMA | PUMP | IR | .04 | 07/28/1941 | A 3473 | |
| JOSEPH H & BETTY J KUBICEK | PUMP | IR | .41 | 12/29/1950 | A 4785 | |
| ED J & FRANK R KUBICEK | PUMP | IR | .66 | 11/03/1980 | A 15728 | |

SURFACE WATER RIGHTS DATA
CLAIMS, APPLICATIONS, AND APPROPRIATIONS IN DOWNSTREAM ORDER
DIVISION NO. 1D

| SOURCE LOCATION APPROPRIATOR | CARRIER GAGE | USE | GRANT IN CFS/AF | DATE OF PRIORITY | DOCKET/ APP. NUMBER | ANNOA. FT. NT. |
|--|---|-----|-----------------------|------------------------|---------------------------|-------------------|
| <u>TURKEY CREEK, TRTB TO</u> S: 14 T: 7 R: 3E SALINE HOMESTEAD RELIANCE INC | MAHLOCH-KASTANEK RES. | ST | 18.00AF | 07/30/1968 | A 11521 | |
| <u>MAHLOCH-KASTANEK RESERVOIR</u> S: 14 T: 7 R: 3E SALINE HOMESTEAD RELIANCE INC | PUMP | SO | | 12/07/1988 | A 16726 | |
| <u>TURKEY CREEK</u> S: 23 T: 7 R: 3E SALINE JOSEPH H & BETTY J KUBICEK | PUMP | IR | .74 | 04/07/1960 | A 9811 | |
| S: 26 T: 7 R: 3E SALINE LAD KASTANEK | PUMP | IR | 1.43 | 07/05/1966 | A 10877 | |
| S: 25 T: 7 R: 3E SALINE ALLEN FORMANEK | PUMP | IR | .33 | 02/07/1956 | A 8351 | K |
| CHARLES W ZOUBEK | PUMP | IR | .06 | 01/18/1956 | A 8320 | K |
| ROBERT C KRUPICKA | PUMP | IR | .29 | 10/21/1953 | A 5662 | K |
| <u>TURKEY CREEK, TRTB TO</u> S: 12 T: 7 R: 3E SALINE SALINE COUNTY | SHESTAK RESERVOIR | ST | 35.80AF | 10/29/1985 | A 16458 | |
| <u>SHESTAK RESERVOIR</u> S: 12 T: 7 R: 3E SALINE HENRY SHESTAK | PUMP | SO | | 05/26/1988 | A 16650 | A-16458 |
| <u>TURKEY CREEK, TRTB TO</u> S: 13 T: 7 R: 3E SALINE AGNES PAPIK | PUMP | IR | 1.20 | 10/27/1976 | A 14524 | |
| <u>TURKEY CREEK</u> S: 30 T: 7 R: 4E SALINE SYLVIA M CIZEK | PUMP | IR | .34 | 11/15/1954 | A 6810 | K |
| S: 31 T: 7 R: 4E SALINE BERTHA SALDA | PUMP | IR | .69 | 03/18/1957 | A 9364 | K |
| RICHARD R KASL | PUMP | IR | .21 | 05/06/1955 | A 7448 | K |
| S: 6 T: 6 R: 4E SALINE FRANK F FILIPI | PUMP | IR | 1.50 | 01/07/1970 | A 11847 | |
| S: 18 T: 6 R: 4E SALINE ROBERT G TRAVNICEK | PUMP | IR | 4.47 | 09/15/1975 | A 13805 | |
| <u>DRY CREEK</u> S: 10 T: 6 R: 3E SALINE DELPHIN KORINEK | PUMP | IR | .84 | 12/16/1976 | A 14598 | |
| <u>TURKEY CREEK</u> S: 18 T: 6 R: 4E SALINE ROBERT K ZNAMENACEK | PUMP | IR | 1.70 | 01/20/1965 | A 10517 | |
| LAWRENCE & LLOYD A OURECKY | PUMP | IR | .96 | 03/09/1982 | A 16076 | # |
| S: 19 T: 6 R: 4E SALINE ELMER OURECKY | TURKEY CREEK NEAR WILBER, NE PUMP | IR | 1.55 | 07/18/1985 | A 16433 | |

SURFACE WATER RIGHTS DATA
CLAIMS, APPLICATIONS, AND APPROPRIATIONS IN DOWNSTREAM ORDER
DIVISION NO. ID

| SOURCE LOCATION APPROPRIATOR | CARRIER GAGE | USE | GRANT IN CFS/AF | DATE OF PRIORITY | DOCKET/ APP. NUMBER | ANNOA. FT. NT. |
|---|--------------------------|-----|-----------------------|------------------------|---------------------------|----------------------|
| <u>TURKEY CREEK</u> | | | | | | |
| S: 19 T: 6 R: 4E SALINE ROBERT J VYHNALEK | PUMP | IR | .66 | 02/24/1984 | A 16275 | |
| S: 30 T: 6 R: 4E SALINE LAWRENCE & LLOYD A OURECKY | PUMP | IR | .37 | 01/28/1974 | A 12973 | |
| LAWRENCE & LLOYD A OURECKY | PUMP | IR | 2.07 | 03/02/1977 | A 14768 | |
| LAWRENCE & LLOYD A OURECKY | PUMP | IR | .34 | 09/07/1956 | A 8813 | K |
| DUANE TENOPIR | PUMP | IR | 2.21 | 01/26/1976 | A 13960 | |
| S: 29 T: 6 R: 4E SALINE MARIE MARYSKA | PUMP | IR | .07 | 10/14/1954 | A 6756 | K |
| MARIE MARYSKA | PUMP | IR | .24 | 08/24/1954 | A 6635 | K |
| S: 28 T: 6 R: 4E SALINE ROBERT L MALLY | PUMP | IR | .21 | 08/09/1977 | A 15071 | |
| S: 33 T: 6 R: 4E SALINE KENNETH & GLADYS TYSER | PUMP | IR | .75 | 01/05/1954 | A 5846 | |
| KENNETH & GLADYS TYSER | PUMP | IR | .11 | 12/07/1940 | A 3344 | |
| EMIL FUCHS | PUMP | IR | 1.34 | 09/10/1957 | A 9562 | |
| S: 4 T: 5 R: 4E SALINE MARVIN SYNOVEC | PUMP | IR | .36 | 09/05/1956 | A 8803 | K |
| MAX L & PATRICIA WALDO | PUMP | IR | .47 | 06/23/1956 | A 8644 | K |
| MAX L & PATRICIA WALDO | PUMP | IR | 1.10 | 08/29/1961 | A 9973 | K |
| MAX L & PATRICIA WALDO | PUMP | IR | 1.37 | 06/04/1973 | A 12881 | |
| MAX L & PATRICIA WALDO | PUMP | IR | .09 | 06/04/1973 | A 12882 | |
| <u>SWAN CREEK SOUTH FORK</u> | | | | | | |
| S: 23 T: 5 R: 1E SALINE LOWER BIG BLUE NRD | SWAN CREEK RESERVOIR 20 | ST | 340.50AF | 07/18/1985 | A 16431 | |
| <u>SWAN CREEK SOUTH FORK TRIB. TO</u> | | | | | | |
| S: 28 T: 5 R: 1E SALINE LOWER BIG BLUE NRD | SWAN CREEK RESERVOIR 92 | ST | 295.20AF | 07/18/1985 | A 16432 | |
| <u>SWAN CREEK RESERVOIR 92</u> | | | | | | |
| S: 28 T: 5 R: 1E SALINE LOWER BIG BLUE NRD | ROHR PUMP & PIPELINE | SO | 160.00AF | 03/28/2000 | A 17832 | A-16432 |
| <u>SWAN CREEK SOUTH FORK TRIB. TO</u> | | | | | | |
| S: 9 T: 4 R: 2E JEFFERSON LOWER BIG BLUE NRD | SWAN CREEK RESERVOIR 4-2 | ST | 42.90AF | 07/25/1989 | A 16855 | |
| <u>SWAN CREEK TRIB. TO</u> | | | | | | |
| S: 30 T: 5 R: 2E SALINE LOWER BIG BLUE NRD | SWAN CREEK RESERVOIR 94 | ST | 195.00AF | 08/24/1987 | A 16587 | |
| <u>SWAN CREEK SOUTH FORK TRIB. TO</u> | | | | | | |
| S: 28 T: 5 R: 2E SALINE LOWER BIG BLUE NRD | SWAN CREEK RESERVOIR 35 | ST | 447.00AF | 09/14/1987 | A 16595 | |
| <u>SWAN CREEK RESERVOIR 35</u> | | | | | | |
| S: 28 T: 5 R: 2E SALINE LOWER BIG BLUE NRD | PUMP | SO | | 03/06/1991 | A 17053 | K |

See "Use" definitions and footnotes on pages 67 through 72

SURFACE WATER RIGHTS DATA
CLAIMS, APPLICATIONS, AND APPROPRIATIONS IN DOWNSTREAM ORDER
DIVISION NO. 1D

| SOURCE LOCATION APPROPRIATOR | CARRIER GAGE | USE | GRANT IN CFS/AF | DATE OF PRIORITY | DOCKET/ APP. NUMBER | ANNOA. FT. NT. |
|---|------------------------|-----|-----------------------|------------------------|---------------------------|-------------------|
| <u>SWAN CREEK RESERVOIR 35</u> S: 28 T: 5 R: 2E SALINE LOWER BIG BLUE NRD | PUMP | SO | 100.00AF | 05/02/1994 | A 17367 | A-16595 |
| <u>SWAN CREEK, SOUTH FORK</u> S: 35 T: 5 R: 2E SALINE | PUMP | IR | .69 | 06/25/1975 | A 13636 | |
| HUMMEL FARMS, INC HUMMEL FARMS, INC | PUMP | IR | .94 | 01/17/1978 | A 15163 | |
| S: 2 T: 4 R: 2E JEFFERSON JAMES SOUKUP | PUMP | IR | .48 | 01/26/1965 | A 10520 | |
| <u>SWAN CREEK, SOUTH FORK, TRIB. TO</u> S: 20 T: 4 R: 2E JEFFERSON MARVIN D KUGEL | PUMP | IR | 1.34 | 09/01/1972 | A 12734 | |
| S: 22 T: 4 R: 2E JEFFERSON RAYMOND JORDENING | PUMP | IR | .98 | 03/07/1988 | A 16624 | |
| LOWER BIG BLUE NRD S: 1 T: 4 R: 2E JEFFERSON WILLIAM SCHWISOW | PUMP | ST | 294.60AF | 06/16/1994 | A 17377 | |
| <u>SWAN CREEK, SOUTH FORK</u> S: 36 T: 5 R: 2E SALINE LEE D & EVELYN M SPILKER | PUMP | IR | .17 | 08/23/1967 | A 11231 | K |
| S: 30 T: 5 R: 3E SALINE GILBERT G & NANCY D MILLER JAMES SOUKUP | PUMP | IR | .16 | 07/05/1966 | A 10876 | K |
| <u>SWAN CREEK, NORTH FORK</u> S: 6 T: 6 R: 2E SALINE LOWER BIG BLUE NRD | PUMP | IR | .47 | 04/25/1956 | A 8514 | K |
| <u>SWAN CREEK RESERVOIR 2</u> S: 1 T: 6 R: 1E SALINE LOWER BIG BLUE NRD | SWAN CREEK RESERVOIR 2 | ST | 203.30AF | 08/03/1972 | A 12706 | |
| <u>SWAN CREEK RESERVOIR 2</u> S: 3 T: 6 R: 1E SALINE LOWER BIG BLUE NRD | PUMP | SO | | 08/18/1978 | A 15325 | |
| <u>SWAN CREEK RESERVOIR NO. 61</u> S: 3 T: 6 R: 1E SALINE LOWER BIG BLUE NRD | SWAN CREEK RES. NO. 61 | ST | 231.40AF | 06/25/1992 | A 17204 | |
| <u>SWAN CREEK, NORTH FORK, TRIB. TO</u> S: 6 T: 6 R: 2E SALINE LOWER BIG BLUE NRD | PUMP | SO | 209.40AF | 03/03/1998 | A 17645 | |
| S: 25 T: 6 R: 1E SALINE LOWER BIG BLUE NRD | SWAN CREEK RES. NO. 63 | ST | 149.30AF | 08/03/1972 | A 12705 | |
| S: 16 T: 6 R: 2E SALINE LOWER BIG BLUE NRD | SWAN CREEK RES. NO. 5 | ST | 773.98AF | 08/04/1986 | A 16517 | |
| <u>SWAN CREEK, NORTH FORK</u> S: 27 T: 6 R: 2E SALINE FRANK & FRANK J OLIVA | SWAN CREEK RES. NO. 6 | ST | 165.70AF | 03/18/1991 | A 17058 | |
| | PUMP | IR | .84 | 08/17/1960 | A 9856 | K |

SURFACE WATER RIGHTS DATA
CLAIMS, APPLICATIONS, AND APPROPRIATIONS IN DOWNSTREAM ORDER
DIVISION NO. 1D

| SOURCE LOCATION APPROPRIATOR | CARRIER GAGE | USE | GRANT IN CFS/AF | DATE OF PRIORITY | DOCKET/ APP. NUMBER | ANNO. FT. NT. |
|--|-------------------------|-----|-----------------------|------------------------|---------------------------|------------------|
| <u>SWAN CREEK, NORTH FORK</u> S: 34 T: 6 R: 2E SALINE EDDIE VACEK | PUMP | IR | 1.57 | 03/18/1968 | A 11376 | |
| <u>SWAN CREEK, NORTH FORK, TRTB. TO</u> S: 14 T: 6 R: 2E SALINE LOWER BIG BLUE NRD | SWAN CREEK RES. NO. 72 | ST | 292.70AF | 05/15/1992 | A 17184 | |
| <u>SPRING CREEK</u> S: 35 T: 6 R: 1E SALINE JOHN & DONNA RUT | ERVIN RUT RESERVOIR | ST | 32.90AF | 08/05/1998 | A 17689 | |
| S: 3 T: 5 R: 2E SALINE LOWER BIG BLUE NRD | SWAN CREEK RES. NO. 9 | ST | 485.40AF | 10/22/1997 | A 17625 | |
| <u>SWAN CREEK, NORTH FORK, TRTB. TO</u> S: 35 T: 6 R: 2E SALINE LOWER BIG BLUE NRD | SWAN CREEK RES. NO. 60 | ST | 230.40AF | 11/15/1995 | A 17494 | |
| <u>SWAN CREEK, NORTH FORK</u> S: 1 T: 5 R: 2E SALINE NORBERT J & TILLIE SLEPICKA | PUMP | IR | 1.64 | 05/25/1970 | A 11950 | |
| S: 13 T: 5 R: 2E SALINE J ROGER & M ELOISE ZABEL | PUMP | IR | 1.09 | 09/17/1956 | A 8832 | K |
| S: 18 T: 5 R: 3E SALINE MILO E PESEK JR | PUMP | IR | .15 | 05/27/1963 | A 10197 | K |
| <u>SWAN CREEK, NORTH FORK, TRTB. TO</u> S: 12 T: 5 R: 2E SALINE LOWER BIG BLUE NRD | SWAN CREEK RES. NO. 12 | ST | 178.90AF | 09/11/1996 | A 17538 | |
| S: 26 T: 5 R: 2E SALINE DENNIS SCHWISOW | SCHWISOW RESERVOIR | ST | 78.90AF | 07/24/1967 | A 11207 | |
| <u>SCHWISOW RESERVOIR</u> S: 26 T: 5 R: 2E SALINE DENNIS SCHWISOW | PUMP | SO | | 07/24/1967 | A 11208 | |
| <u>SWAN CREEK</u> S: 29 T: 5 R: 3E SALINE KLASEK FARMS, INC | PUMP | IR | .53 | 08/03/1954 | A 6558 | K |
| <u>SWAN CREEK, TRTB. TO</u> S: 33 T: 5 R: 3E SALINE LOWER BIG BLUE NRD | SWAN CREEK RES. NO. 2-1 | ST | 31.50AF | 08/01/1983 | A 16221 | |
| <u>SWAN CREEK</u> S: 27 T: 5 R: 3E SALINE RICHARD D JISKRA | PUMP | IR | .06 | 02/21/1956 | A 8367 | K |
| <u>SWAN CREEK, TRTB. TO</u> S: 4 T: 4 R: 3E JEFFERSON LOWER BIG BLUE NRD | SWAN CREEK RES. NO. 27 | ST | 285.50AF | 04/06/1990 | A 16970 | |
| S: 3 T: 4 R: 3E JEFFERSON LOWER BIG BLUE NRD | SWAN CREEK RES. NO. 89 | ST | 262.60AF | 05/02/1990 | A 16982 | |

See "Use" definitions and footnotes on pages 67 through 72

SURFACE WATER RIGHTS DATA
CLAIMS, APPLICATIONS, AND APPROPRIATIONS IN DOWNSTREAM ORDER
DIVISION NO. 1D

| SOURCE LOCATION APPROPRIATOR | CARRIER GAGE | USE | GRANT IN CFS/AF | DATE OF PRIORITY | DOCKET/ APP. NUMBER | ANNO. FT. NT. |
|------------------------------------|------------------------|-----|-----------------------|------------------------|---------------------------|------------------|
| <u>SWAN CREEK</u> | | | | | | |
| S: 23 T: 5 R: 3E SALINE | | | | | | |
| WILLARD PENNER | PUMP | IR | .51 | 03/11/1991 | A 17056 | |
| ESTHER A WEICHEL | PUMP | IR | .26 | 06/01/1956 | A 8596 | K |
| WILLARD PENNER | PUMP | IR | .29 | 01/16/1990 | A 16913 | |
| <u>WALNUT GROVE CREEK</u> | | | | | | |
| S: 5 T: 5 R: 3E SALINE | | | | | | |
| LOWER BIG BLUE NRD | SWAN CREEK RES. NO. 67 | ST | 281.90AF | 05/13/1987 | A 16553 | |
| <u>SWAN CREEK</u> | | | | | | |
| S: 24 T: 5 R: 3E SALINE | | | | | | |
| L R AKSAMIT | PUMPS | IR | .64 | 08/01/1955 | A 7852 | K |
| S: 18 T: 5 R: 4E SALINE | | | | | | |
| GILBERT DEKE | PUMP | IR | .19 | 07/28/1954 | A 6501 | |
| ELVIN F FROLIK | PUMP | IR | .73 | 08/18/1953 | A 5481 | |
| S: 19 T: 5 R: 4E SALINE | | | | | | |
| VEL-LEO, INC | PUMP | IR | .93 | 01/30/1973 | A 12798 | |
| S: 20 T: 5 R: 4E SALINE | | | | | | |
| DALE EBBERS | PUMP | IR | .90 | 01/24/1973 | A 12797 | |
| <u>SWAN CREEK, TRIB. TO</u> | | | | | | |
| S: 30 T: 5 R: 4E SALINE | | | | | | |
| LOWER BIG BLUE NRD | SWAN CREEK RES. NO. 31 | ST | 161.00AF | 09/20/1996 | A 17541 | |
| S: 2 T: 4 R: 3E JEFFERSON | | | | | | |
| GALE POHLMANN | PUMP | IR | .28 | 02/13/1970 | A 11867 | |
| <u>SWAN CREEK</u> | | | | | | |
| S: 20 T: 5 R: 4E SALINE | | | | | | |
| GRACE L KREUSCHER | PUMP | IR | .26 | 07/27/1955 | A 7800 | |
| CHARLES RUNTY | PUMP | IR | .43 | 05/19/1989 | A 16807 | K |
| S: 17 T: 5 R: 4E SALINE | | | | | | |
| ELLEN M RUNTY | PUMP | IR | .39 | 04/04/1956 | A 8460 | |
| S: 16 T: 5 R: 4E SALINE | | | | | | |
| DUANE HENDRICKSON ESTATE | PUMP | IR | .50 | 03/27/1975 | A 13501 | |
| VEL-LEO, INC | PUMP | IR | .70 | 02/09/1949 | A 4428 | |
| <u>TURKEY CREEK, TRIB. TO</u> | | | | | | |
| S: 5 T: 4 R: 4E JEFFERSON | | | | | | |
| MARVIN ZIMMERMAN | PUMP | IR | .57 | 02/16/1977 | A 14725 | |
| MARVIN ZIMMERMAN | PUMP | IR | .66 | 12/23/1974 | A 13328 | |
| S: 29 T: 5 R: 4E SALINE | | | | | | |
| GEORGE H SCHERLING ET AL | PUMP | IR | .69 | 04/27/1972 | A 12616 | |
| LOWER BIG BLUE NRD | SWAN CREEK RES. NO. 32 | ST | 215.20AF | 03/16/1990 | A 16946 | |
| <u>TURKEY CREEK</u> | | | | | | |
| S: 14 T: 5 R: 4E SALINE | | | | | | |
| THEODORE SCHUERMAN | PUMP | IR | .60 | 05/01/1954 | A 6275 | |
| S: 24 T: 5 R: 4E SALINE | | | | | | |
| ALVIN A HASENOHR | PUMP | IR | .03 | 05/03/1935 | A 2546 | K |

SURFACE WATER RIGHTS DATA
CLAIMS, APPLICATIONS, AND APPROPRIATIONS IN DOWNSTREAM ORDER
DIVISION NO. 10

| SOURCE LOCATION APPROPRIATOR | CARRIER GAGE | USE | GRANT IN CFS/AF | DATE OF PRIORITY | DOCKET/ APP. NUMBER | ANNOA. FT. NT. |
|------------------------------------|------------------------|-----|-----------------------|------------------------|---------------------------|----------------------|
| <u>TURKEY CREEK</u> | | | | | | |
| S: 24 T: 5 R: 4E SALINE | | | | | | |
| ROGER RAHE | PUMP | IR | .16 | 10/16/1936 | A 2645 | |
| LIZZIE WALDO | PUMPS | IR | .53 | 08/27/1940 | A 3243 | K |
| S: 19 T: 5 R: 5E GAGE | | | | | | |
| LIZZIE WALDO | PUMP | IR | .39 | 12/01/1964 | A 10479 | |
| KNOLAND J PLUCKNETT | PUMP | IR | .92 | 06/15/1956 | A 8615 | |
| <u>TURKEY CREEK, TRIB. TO</u> | | | | | | |
| S: 11 T: 5 R: 4E SALINE | | | | | | |
| J M QUACKENBUSH | PUMP | IR | 1.09 | 10/11/1978 | A 15350 | |
| <u>TURKEY CREEK</u> | | | | | | |
| S: 30 T: 5 R: 5E GAGE | | | | | | |
| EDWIN STOKEBRAND ESTATE | PUMP | IR | .29 | 10/18/1935 | A 2562 | K |
| S: 29 T: 5 R: 5E GAGE | | | | | | |
| DAMKROGER FARMS, INC | PUMPS | IR | .18 | 08/20/1940 | A 3235 | K |
| ALICE DUNN | PUMP | IR | .14 | 03/18/1955 | A 7242 | K |
| <u>BLUE RIVER, BIG</u> | | | | | | |
| S: 28 T: 5 R: 5E GAGE | | | | | | |
| RALPH L BUSS | PUMP | IR | .93 | 03/08/1962 | A 10028 | |
| EVERETT F & BERTHA T BUSS | PUMP | IR | 1.09 | 05/03/1957 | A 9484 | K |
| S: 3 T: 4 R: 5E GAGE | | | | | | |
| KATIE DAMKROGER | PUMP | IR | .69 | 05/03/1955 | A 7440 | K |
| <u>SOAP CREEK</u> | | | | | | |
| S: 22 T: 5 R: 5E GAGE | | | | | | |
| LORENZ SIEMS | PUMP | IR | .26 | 02/28/1975 | A 13453 | |
| S: 27 T: 5 R: 5E GAGE | | | | | | |
| ELMER KATZ | PUMP | IR | .26 | 06/01/1972 | A 12648 | |
| <u>BLUE RIVER, BIG, TRIB. TO</u> | | | | | | |
| S: 18 T: 4 R: 4E JEFFERSON | | | | | | |
| RICHARD FREESE | PUMP | IR | .56 | 08/17/1974 | A 13151 | |
| S: 17 T: 4 R: 4E JEFFERSON | | | | | | |
| RICHARD FREESE | FREESE RESERVOIR NO. 1 | ST | 35.20AF | 10/30/1974 | A 13250 | |
| <u>FREESE RESERVOIR NO. 1</u> | | | | | | |
| S: 17 T: 4 R: 4E JEFFERSON | | | | | | |
| RICHARD FREESE | PUMP | SO | | 10/30/1974 | A 13251 | |
| <u>BLUE RIVER, BIG, TRIB. TO</u> | | | | | | |
| S: 9 T: 4 R: 4E JEFFERSON | | | | | | |
| JAMES & JOYCE HOLTMEIER | PUMP | IR | 1.04 | 12/04/1975 | A 13892 | |
| JAMES & JOYCE HOLTMEIER | PUMP | IR | 1.14 | 12/04/1975 | A 13891 | |
| CORDELL KOCH | PUMP | IR | .71 | 07/26/1977 | A 15051 | |
| S: 10 T: 4 R: 4E JEFFERSON | | | | | | |
| EDNA C KOCH | PUMP | IR | 5.21 | 07/14/1971 | A 12320 | |
| PAUL & BETTY QUACKENBUSH | PUMP | IR | 1.50 | 06/01/1977 | A 14963 | |

SURFACE WATER RIGHTS DATA
CLAIMS, APPLICATIONS, AND APPROPRIATIONS IN DOWNSTREAM ORDER
DIVISION NO. 1D

| SOURCE LOCATION APPROPRIATOR | CARRIER GAGE | USE | GRANT IN CFS/AF | DATE OF PRIORITY | DOCKET/ APP. NUMBER | ANNO. FT. NT. |
|--|--------------------------|-----|-----------------------|------------------------|---------------------------|------------------|
| <u>BLUE RIVER, BTG, TRIB. TO</u> | | | | | | |
| S: 15 T: 4 R: 4E JEFFERSON GLENN H WEICHEL | PUMP | IR | 1.86 | 12/16/1971 | A 12462 | |
| S: 14 T: 4 R: 4E JEFFERSON LEON D FRESSE | PUMP | IR | .41 | 04/30/1971 | A 12242 | |
| S: 13 T: 4 R: 4E JEFFERSON ROBERT E BRANDT | PUMP | IR | .30 | 03/06/1972 | A 12531 | |
| S: 4 T: 4 R: 4E JEFFERSON ELDRED & ALEATHA GRONEMEYER | PUMP | IR | 2.29 | 01/06/1977 | A 14631 | |
| S: 6 T: 4 R: 5E GAGE RALPH A & LUCILLE I PLIHAL | PUMP | IR | 1.14 | 11/12/1975 | A 13864 | |
| S: 3 T: 4 R: 5E GAGE THEODORE WOLLENBURG | PUMP | IR | 1.00 | 02/16/1977 | A 14727 | |
| S: 10 T: 4 R: 5E GAGE GERTRUDE PENNER | PUMP | IR | .77 | 04/26/1971 | A 12238 | |
| <u>BLUE RIVER, BTG</u> | | | | | | |
| S: 12 T: 4 R: 5E GAGE BEATRICE CONCRETE CO | PUMP | IR | .57 | 04/09/1975 | A 13543 | |
| S: 13 T: 4 R: 5E GAGE LOUIS H & ELLEN ESAU JR | PUMP | IR | .91 | 08/26/1940 | A 3241 | R P-275 |
| LOUIS H & ELLEN ESAU JR | PUMP | IR | 1.17 | 07/19/1954 | A 6434 | |
| LOUIE ESAU | PUMP | IR | 1.63 | 02/02/1954 | A 5924 | |
| GLENN & EILEEN KATZ | PUMP | IR | 1.09 | 01/09/1991 | A 17042 | |
| LOUIS H & ELLEN ESAU JR | PUMP | IR | 1.43 | 02/21/1966 | A 10780 | D |
| S: 18 T: 4 R: 6E GAGE RAYMOND SPILKER | PUMP | IR | .24 | 07/22/1940 | A 3207 | |
| CLARENCE W & HELENA R SPILKER | PUMP | IR | 2.19 | 02/05/1958 | A 9591 | |
| S: 24 T: 4 R: 5E GAGE ELSIE E PENNER | PUMP | IR | 2.01 | 09/13/1967 | A 11251 | |
| <u>CUB CREEK, TRIB. TO</u> | | | | | | |
| S: 10 T: 3 R: 2E JEFFERSON LOWER BIG BLUE NRD | CUB CREEK RESERVOIR 17-B | ST | 121.10AF | 09/05/1972 | A 12739 | |
| <u>CUB CREEK RESERVOIR 17-B</u> | | | | | | |
| S: 10 T: 3 R: 2E JEFFERSON LOWER BIG BLUE NRD | BLOBAUM-STEWART PUMPS | SO | | 03/21/1974 | A 13001 | |
| <u>CUB CREEK</u> | | | | | | |
| S: 3 T: 3 R: 2E JEFFERSON LOWER BIG BLUE NRD | CUB CREEK RESERVOIR 17-A | ST | 304.70AF | 09/05/1972 | A 12738 | |
| <u>CUB CREEK RESERVOIR 17-A</u> | | | | | | |
| S: 3 T: 3 R: 2E JEFFERSON LOWER BIG BLUE NRD | PUMP | SO | | 04/01/1975 | A 13520 | |
| LOWER BIG BLUE NRD | DEFRAIN PUMP | SO | | 11/15/1976 | A 14554 | |

SURFACE WATER RIGHTS DATA
CLAIMS, APPLICATIONS, AND APPROPRIATIONS IN DOWNSTREAM ORDER
DIVISION NO. 1D

| SOURCE LOCATION APPROPRIATOR | CARRIER GAGE | USE | GRANT IN CFS/AF | DATE OF PRIORITY | DOCKET/ APP. NUMBER | ANNO. FT. NT. |
|---|-------------------------------|----------|-----------------------|--------------------------|---------------------------|------------------|
| <u>CUB CREEK TRTB TO</u> S: 35 T: 4 R: 2E JEFFERSON LOWER BIG BLUE NRD | CUB CREEK RESERVOIR 17-C | ST | 91.10AF | 11/10/1966 | A 10982 | |
| <u>CUB CREEK RESERVOIR 17-C</u> S: 35 T: 4 R: 2E JEFFERSON LOWER BIG BLUE NRD | EISENHAWER-JORDENING PUMPS | SO | | 06/20/1968 | A 11455 | |
| <u>CUB CREEK</u> S: 2 T: 3 R: 2E JEFFERSON BARBER FARMS, INC | PUMP | IR | 1.56 | 02/12/1969 | A 11646 | |
| S: 1 T: 3 R: 2E JEFFERSON HENRY A KRAUSE | PUMP | IR | .63 | 01/03/1966 | A 10744 | |
| <u>CUB CREEK TRTB TO</u> S: 12 T: 3 R: 2E JEFFERSON LOWER BIG BLUE NRD | CUB CREEK RESERVOIR 16-B | ST | 181.30AF | 04/12/1972 | A 12587 | |
| <u>CUB CREEK RESERVOIR 16-B</u> S: 12 T: 3 R: 2E JEFFERSON LOWER BIG BLUE NRD | BLOBAUM-RUHNKE PUMP | SO | | 03/30/1973 | A 12848 | |
| <u>CUB CREEK TRTB TO</u> S: 36 T: 4 R: 2E JEFFERSON LOWER BIG BLUE NRD | CUB CREEK RESERVOIR 15-B | ST | 97.40AF | 04/12/1972 | A 12588 | |
| <u>CUB CREEK RESERVOIR 15-B</u> S: 36 T: 4 R: 2E JEFFERSON LOWER BIG BLUE NRD LOWER BIG BLUE NRD | BLOBAUM-ZULAUF PUMPS PUMP | SO SO | | 03/18/1974 07/10/1991 | A 13000 A 17089 | K K |
| <u>CUB CREEK TRTB TO</u> S: 7 T: 3 R: 3E JEFFERSON LOWER BIG BLUE NRD | CUB CREEK RESERVOIR 14-A | ST | 636.80AF | 02/22/1974 | A 12987 | |
| <u>CUB CREEK RESERVOIR 14-A</u> S: 7 T: 3 R: 3E JEFFERSON LOWER BIG BLUE NRD | PUMPS | SO | | 04/01/1975 | A 13518 | |
| <u>CUB CREEK TRTB TO</u> S: 31 T: 4 R: 3E JEFFERSON LOWER BIG BLUE NRD | CUB CREEK RESERVOIR 14-C | ST | 113.80AF | 08/04/1975 | A 13704 | |
| <u>CUB CREEK</u> S: 10 T: 3 R: 3E JEFFERSON CHARLES F & CHRISTINE M MEYER | PUMP | IR | .74 | 09/04/1956 | A 8796 | |
| <u>CUB CREEK TRTB TO</u> S: 22 T: 3 R: 3E JEFFERSON LOWER BIG BLUE NRD | CUB CREEK RESERVOIR 13-C | ST | 247.10AF | 08/04/1975 | A 13703 | |
| S: 21 T: 3 R: 3E JEFFERSON LOWER BIG BLUE NRD | CUB CREEK RESERVOIR 13-D | ST | 119.20AF | 04/12/1972 | A 12586 | |

SURFACE WATER RIGHTS DATA
CLAIMS, APPLICATIONS, AND APPROPRIATIONS IN DOWNSTREAM ORDER
DIVISION NO. 1D

| SOURCE LOCATION APPROPRIATOR | CARRIER GAGE | USE | GRANT IN CFS/AF | DATE OF PRIORITY | DOCKET/ APP. NUMBER | ANNOA. FT. NT. |
|---|--------------------------|-----|-----------------------|------------------------|---------------------------|-------------------|
| <u>CUB CREEK RESERVOIR 13-D</u> S: 21 T: 3 R: 3E JEFFERSON LOWER BIG BLUE NRD | SELLENRICK PUMP | SO | | 03/30/1973 | A 12849 | |
| <u>CUB CREEK</u> S: 2 T: 3 R: 3E JEFFERSON VIRGIL & MAXINE BESSLER | PUMP | IR | 1.30 | 06/29/1976 | A 14292 | |
| <u>CUB CREEK TRIBUT TO</u> S: 11 T: 3 R: 3E JEFFERSON LOWER BIG BLUE NRD | CUB CREEK RESERVOIR 12-A | ST | 235.30AF | 07/29/1969 | A 11756 | |
| <u>CUB CREEK RESERVOIR 12-A</u> S: 12 T: 3 R: 3E JEFFERSON LOWER BIG BLUE NRD | MEYERS-SCHMIDT PUMPS | SO | | 09/01/1971 | A 12370 | |
| <u>CUB CREEK TRIBUT TO</u> S: 27 T: 4 R: 3E JEFFERSON LOWER BIG BLUE NRD | CUB CREEK RESERVOIR 12-D | ST | 390.00AF | 08/04/1975 | A 13701 | |
| <u>CUB CREEK RESERVOIR 12-D</u> S: 27 T: 4 R: 3E JEFFERSON LOWER BIG BLUE NRD | PUMP | SO | | 12/28/1978 | A 15380 | |
| <u>CUB CREEK TRIBUT TO</u> S: 27 T: 4 R: 3E JEFFERSON HUESKE'S INC | PUMP | IR | .77 | 06/04/1969 | A 11718 | |
| <u>CUB CREEK RESERVOIR 12-C</u> S: 25 T: 4 R: 3E JEFFERSON LOWER BIG BLUE NRD | CUB CREEK RESERVOIR 12-C | ST | 194.90AF | 07/06/1970 | A 11991 | |
| <u>CUB CREEK TRIBUT TO</u> S: 2 T: 3 R: 3E JEFFERSON VIRGIL & MAXINE BESSLER | PUMP | IR | .17 | 08/18/1975 | A 13743 | |
| <u>CUB CREEK</u> S: 5 T: 3 R: 4E JEFFERSON L L NIDER ESTATE | PUMP | IR | .49 | 02/20/1975 | A 13430 | |
| <u>CUB CREEK TRIBUT TO</u> S: 30 T: 4 R: 4E JEFFERSON LOWER BIG BLUE NRD | CUB CREEK RESERVOIR 10-A | ST | 226.20AF | 07/06/1970 | A 11992 | |
| <u>CUB CREEK RESERVOIR 10-A</u> S: 30 T: 4 R: 4E JEFFERSON LOWER BIG BLUE NRD | ARMIN VOGT PUMP | SO | | 03/18/1974 | A 12998 | |
| <u>CUB CREEK TRIBUT TO</u> S: 7 T: 3 R: 4E JEFFERSON LOWER BIG BLUE NRD | CUB CREEK RESERVOIR 10-C | ST | 68.80AF | 05/07/1968 | A 11413 | |
| <u>CUB CREEK RESERVOIR 10-C</u> S: 7 T: 3 R: 4E JEFFERSON LOWER BIG BLUE NRD | MEYER-EGGERLING PUMP | SO | | 01/29/1976 | A 13968 | |

SURFACE WATER RIGHTS DATA
CLAIMS, APPLICATIONS, AND APPROPRIATIONS IN DOWNSTREAM ORDER
DIVISION NO. 1D

| SOURCE LOCATION APPROPRIATOR | CARRIER GAGE | USE | GRANT IN CFS/AF | DATE OF PRIORITY | DOCKET/ APP. NUMBER | ANNOA. FT. NT. |
|--|---------------------------|-----|-----------------------|------------------------|---------------------------|-------------------|
| <u>CUB CREEK TRIBUTARY TO</u> | | | | | | |
| S: 4 T: 3 R: 4E JEFFERSON LOWER BIG BLUE NRD | CUB CREEK RESERVOIR 9-B | ST | 213.20AF | 08/26/1977 | A 15094 | |
| S: 16 T: 3 R: 4E JEFFERSON LOWER BIG BLUE NRD | CUB CREEK RESERVOIR 8-B | ST | 127.20AF | 05/07/1968 | A 11412 | |
| <u>CUB CREEK RESERVOIR 8-B</u> | | | | | | |
| S: 16 T: 3 R: 4E JEFFERSON LOWER BIG BLUE NRD | OSCAR ROSENTHAL PUMP | SO | | 09/01/1971 | A 12371 | |
| <u>CUB CREEK TRIBUTARY TO</u> | | | | | | |
| S: 15 T: 3 R: 4E JEFFERSON LOWER BIG BLUE NRD | CUB CREEK RESERVOIR 8-C | ST | 207.30AF | 08/26/1977 | A 15095 | |
| S: 11 T: 3 R: 4E JEFFERSON LOWER BIG BLUE NRD | CUB CREEK RESERVOIR G-7 | ST | 20.90AF | 08/26/1977 | A 15093 | |
| <u>CUB CREEK</u> | | | | | | |
| S: 1 T: 3 R: 4E JEFFERSON OSCAR REIMER | PUMP | IR | 1.60 | 03/07/1975 | A 13463 | |
| S: 36 T: 4 R: 4E JEFFERSON ROGER CLAASSEN | PUMP | IR | 1.30 | 08/09/1972 | A 12710 | |
| KLAR FARM, INC | PUMP | IR | 2.20 | 08/01/1974 | A 13119 | |
| <u>CUB CREEK TRIBUTARY TO</u> | | | | | | |
| S: 13 T: 4 R: 4E JEFFERSON ERWIN BLOME | PUMP | IR | 1.14 | 07/27/1972 | A 12697 | |
| S: 20 T: 4 R: 5E GAGE LORENZ WOLLENBURG | WOLLENBURG RESERVOIR | ST | 4.90AF | 11/28/1969 | A 11827 | |
| <u>CUB CREEK</u> | | | | | | |
| S: 29 T: 4 R: 5E GAGE JOHN DVORAK ESTATE | PUMP | IR | .70 | 07/27/1959 | A 9740 | |
| S: 28 T: 4 R: 5E GAGE G ROSS REIMER | PUMP | IR | 2.21 | 07/29/1971 | A 12339 | |
| HAROLD W REIMER | REIMER RESERVOIR | ST | 25.00AF | 07/29/1971 | A 12340 | |
| S: 27 T: 4 R: 5E GAGE THIMM & SONS | PUMP | IR | .83 | 02/16/1977 | A 14726 | |
| <u>CUB CREEK TRIBUTARY TO</u> | | | | | | |
| S: 34 T: 4 R: 5E GAGE LOWER BIG BLUE NRD | CUB CREEK RESERVOIR G-6 | ST | 26.80AF | 04/09/1971 | A 12217 | |
| LOWER BIG BLUE NRD | CUB CREEK RES. G-1 & G-1A | ST | 17.10AF | 04/09/1971 | A 12218 | |
| <u>CUB CREEK</u> | | | | | | |
| S: 24 T: 4 R: 5E GAGE EDWIN L GRAFF | PUMP | IR | .66 | 03/09/1957 | A 9316 | |
| ROBERT L GRAFF ET AL | PUMP | IR | 1.86 | 06/03/1970 | A 11955 | |
| LYNN D STEVENS | PUMP | IR | .13 | 01/15/1968 | A 11313 | |
| <u>CUB CREEK TRIBUTARY TO</u> | | | | | | |
| S: 23 T: 4 R: 5E GAGE DESSA STEVENS | PUMP | IR | .33 | 08/20/1970 | A 12063 | |

See "Use" definitions and footnotes on pages 67 through 72

SURFACE WATER RIGHTS DATA
CLAIMS, APPLICATIONS, AND APPROPRIATIONS IN DOWNSTREAM ORDER
DIVISION NO. 1D

| SOURCE LOCATION APPROPRIATOR | CARRIER GAGE | USE | GRANT IN CFS/AF | DATE OF PRIORITY | DOCKET/ APP. NUMBER | ANNO. FT. NT. |
|---|--------------------------------------|-----|-----------------------|------------------------|---------------------------|------------------|
| <u>CLUB CREEK</u> | | | | | | |
| S: 24 T: 4 R: 5E GAGE ELSIE E PENNER | PUMP | IR | .44 | 04/09/1975 | A 13542 | |
| <u>BLUE RIVER, BIG</u> | | | | | | |
| S: 24 T: 4 R: 5E GAGE THEODORE GOOSSEN | PUMP | IR | 1.86 | 07/19/1972 | A 12688 | |
| S: 19 T: 4 R: 6E GAGE HAROLD R & ELAINE J PENNER | PUMP | IR | 2.13 | 03/28/1975 | A 13508 | |
| HAROLD R & ELAINE J PENNER | PUMP | IR | .06 | 03/28/1975 | A 13509 | |
| H R L FARMS | PUMP | IR | 1.14 | 08/24/1979 | A 15587 | |
| HAROLD R & ELAINE J PENNER | PUMP | IR | 5.00 | 07/30/1956 | A 8701 | |
| MARIE E PENNER | PUMP | IR | 1.13 | 06/24/1971 | A 12303 | |
| <u>BOTTLE CREEK</u> | | | | | | |
| S: 2 T: 3 R: 5E GAGE CHARLES WITULSKI | PUMP | IR | .47 | 01/29/1976 | A 13971 | |
| <u>BLUE RIVER, BIG</u> | | | | | | |
| S: 30 T: 4 R: 6E GAGE KENNETH J ZIMMERMAN | PUMP | IR | 2.81 | 02/27/1975 | A 13447 | |
| S: 29 T: 4 R: 6E GAGE LINEWEBER & DORN | PUMP | IR | .93 | 07/20/1964 | A 10397 | |
| <u>BLUE RIVER, BIG, TRIB. TO</u> | | | | | | |
| S: 5 T: 4 R: 6E GAGE GRACE A EBBERS | EBBERS RESERVOIR NO. 1 | ST | 85.20AF | 07/24/1970 | A 12030 | |
| <u>EBBERS RESERVOIR NO. 1</u> | | | | | | |
| S: 5 T: 4 R: 6E GAGE GRACE A EBBERS | PUMP | SO | | 07/24/1970 | A 12031 | |
| <u>BLUE RIVER, BIG</u> | | | | | | |
| S: 29 T: 4 R: 6E GAGE HAROLD H ENSZ | PUMP | IR | .62 | 10/08/1953 | A 5634 | |
| HAROLD H ENSZ | PUMP | IR | 1.01 | 08/18/1978 | A 15324 | |
| <u>BLUE RIVER, BIG, TRIB. TO</u> | | | | | | |
| S: 6 T: 3 R: 6E GAGE WILLIAM SCULLY TRUST | S E C C POND | ST | 19.60AF | 06/30/1988 | A 16678 | |
| <u>BLUE RIVER, BIG</u> | | | | | | |
| S: 32 T: 4 R: 6E GAGE RONALD L BIRD | PUMP | IR | .10 | 08/18/1969 | A 11770 | |
| S: 33 T: 4 R: 6E GAGE MINART INC | PUMP | IR | .29 | 08/02/1954 | A 6556 | K |
| <u>INDIAN CREEK, TRIB. TO</u> | | | | | | |
| S: 3 T: 6 R: 6E GAGE LOWER BIG BLUE NRD | LITTLE INDIAN RES. 1-A | ST | 27.90AF | 04/02/1976 | A 14143 | |
| S: 15 T: 6 R: 6E GAGE LOWER BIG BLUE NRD | LITTLE INDIAN CREEK RESERVOIR 1-D | ST | 34.70AF | 06/04/1973 | A 12880 | |

SURFACE WATER RIGHTS DATA
CLAIMS, APPLICATIONS, AND APPROPRIATIONS IN DOWNSTREAM ORDER
DIVISION NO. 1D

| SOURCE LOCATION APPROPRIATOR | CARRIER GAGE | USE | GRANT IN CFS/AF | DATE OF PRIORITY | DOCKET/ APP. NUMBER | ANNOA. FT. NT. |
|---|---------------------------------|-----|-----------------------|------------------------|---------------------------|-------------------|
| <u>LITTLE INDIAN CREEK RESERVOIR 1-D</u> | | | | | | |
| S: 15 T: 6 R: 6E GAGE LOWER BIG BLUE NRD | SCHLAKE PUMP | SO | | 03/21/1974 | A 13002 | |
| <u>INDIAN CREEK TRTB TO</u> | | | | | | |
| S: 18 T: 6 R: 7E GAGE GENERAL AGRICULTURAL SERVICES, LTD | INDIAN CREEK RES. 6-C | ST | 34.00AF | 12/08/1958 | A 9663 | |
| S: 19 T: 6 R: 7E GAGE GENERAL AGRICULTURAL SERVICES, LTD | INDIAN CREEK RES. 6-B | ST | 14.00AF | 12/08/1958 | A 9664 | |
| S: 19 T: 6 R: 7E GAGE GENERAL AGRICULTURAL SERVICES, LTD | INDIAN CREEK RES. 6-A | ST | 21.00AF | 03/03/1955 | A 7183 | |
| <u>INDIAN CREEK</u> | | | | | | |
| S: 30 T: 6 R: 7E GAGE DAVID O BOESIGER | BOESIGER RESERVOIR | ST | 76.00AF | 05/21/1954 | A 6316 | |
| <u>BOESIGER RESERVOIR</u> | | | | | | |
| S: 30 T: 6 R: 7E GAGE DAVID O BOESIGER | PUMP | SO | | 05/21/1954 | A 8670 | |
| <u>INDIAN CREEK TRTB TO</u> | | | | | | |
| S: 36 T: 6 R: 6E GAGE ERVIN SCHERNIKAU | SCHERNIKAU RESERVOIR | ST | 20.00AF | 11/19/1956 | A 8983 | |
| <u>SCHERNIKAU RESERVOIR</u> | | | | | | |
| S: 36 T: 6 R: 6E GAGE ERVIN SCHERNIKAU | PUMP | SO | | 11/19/1956 | A 9469 | |
| <u>INDIAN CREEK TRTB TO</u> | | | | | | |
| S: 21 T: 6 R: 6E GAGE LOWER BIG BLUE NRD | LITTLE INDIAN CREEK RES. 3-D | ST | 41.03AF | 08/24/1966 | A 10940 | |
| <u>LITTLE INDIAN CREEK RESERVOIR 3-D</u> | | | | | | |
| S: 21 T: 6 R: 6E GAGE LOWER BIG BLUE NRD | SPILKER & TALLEY PUMPS | SO | | 08/24/1966 | A 10941 | |
| <u>TOWN CREEK TRTB TO</u> | | | | | | |
| S: 7 T: 5 R: 7E GAGE GENERAL AGRICULTURAL SERVICES, LTD | INDIAN CREEK RES. 9-B | ST | 15.00AF | 12/16/1958 | A 9669 | |
| S: 12 T: 5 R: 6E GAGE GENERAL AGRICULTURAL SERVICES, LTD | INDIAN CREEK RES. 9-A | ST | 38.00AF | 12/16/1958 | A 9668 | |
| S: 13 T: 5 R: 6E GAGE GENERAL AGRICULTURAL SERVICES, LTD | INDIAN CREEK RES. 9-11 | ST | 11.00AF | 12/16/1958 | A 9667 | |
| S: 24 T: 5 R: 6E GAGE GENERAL AGRICULTURAL SERVICES, LTD | INDIAN CREEK RES. 9-D | ST | 20.00AF | 12/16/1958 | A 9670 | |
| S: 24 T: 5 R: 6E GAGE GENERAL AGRICULTURAL SERVICES, LTD | INDIAN CREEK RES. 9-24 | ST | 5.00AF | 04/17/1959 | A 9721 | |
| <u>INDIAN CREEK</u> | | | | | | |
| S: 15 T: 4 R: 6E GAGE J LUTHER HOYLE | PUMP | IR | 1.91 | 11/29/1984 | A 16346 | |
| S: 22 T: 4 R: 6E GAGE GARY L CARSTENS | PUMP | IR | 1.04 | 08/13/1984 | A 16322 | |
| ALVIN MILLER | PUMP | IR | .45 | 11/29/1984 | A 16347 | |

See "Use" definitions and footnotes on pages 67 through 72

SURFACE WATER RIGHTS DATA
CLAIMS, APPLICATIONS, AND APPROPRIATIONS IN DOWNSTREAM ORDER
DIVISION NO. 1D

| SOURCE LOCATION APPROPRIATOR | CARRIER GAGE | USE | GRANT IN CFS/AF | DATE OF PRIORITY | DOCKET/ APP. NUMBER | ANNO. FT. NT. |
|--|--|-----|-----------------------|------------------------|---------------------------|------------------|
| <u>BLUE RIVER TRIB. TO</u> S: 6 T: 3 R: 6E GAGE S C C FOUNDATION | | | | | | |
| S: 4 T: 3 R: 6E GAGE LAVERNA DUSENBERY | S E C C POND #2 | ST | 13.00AF | 11/03/1994 | A 17415 | |
| S: 15 T: 03 R: 06E GAGE RON BELDING | DUSENBERY-DOYLE RES. BIG BLUE RIVER AT BEATRICE, NE | ST | 75.00AF | 10/17/1978 | A 15351 | # |
| S: 10 T: 3 R: 6E GAGE JOHN F ABRAHAMS | PUMP | IR | .49 | 04/06/2000 | A 17842 | |
| <u>BLUE RIVER TRIB.</u> S: 2 T: 3 R: 6E GAGE TYSER & ZIEGLER | PUMP | IR | .20 | 04/03/1931 | A 2196 | |
| MAGDALENE ANDREAS | PUMPS | IR | .15 | 07/14/1955 | A 7762 | K |
| S: 1 T: 3 R: 6E GAGE WILLIAM E & MARY GOOSSEN | PUMP | IR | 1.99 | 07/05/1974 | A 13064 | |
| <u>BEAR CREEK TRIB. TO</u> S: 21 T: 5 R: 8E GAGE LOWER BIG BLUE NRD | PUMP | IR | .29 | 10/13/1953 | A 5640 | |
| <u>BEAR CREEK RESERVOIR 7-J</u> S: 21 T: 5 R: 8E GAGE LOWER BIG BLUE NRD | BEAR CREEK RESERVOIR 7-J | ST | 97.70AF | 11/28/1969 | A 11828 | |
| <u>BEAR CREEK TRIB. TO</u> S: 17 T: 5 R: 8E GAGE LOWER BIG BLUE NRD | PARDE PUMP | SO | | 02/18/1971 | A 12165 | |
| S: 19 T: 5 R: 8E GAGE LOWER BIG BLUE NRD | BEAR CREEK RESERVOIR 7-G | ST | 52.00AF | 05/03/1976 | A 14201 | |
| S: 13 T: 5 R: 7E GAGE LOWER BIG BLUE NRD | BEAR CREEK RESERVOIR 7-F | ST | 83.90AF | 09/23/1971 | A 12386 | |
| S: 23 T: 5 R: 7E GAGE LOWER BIG BLUE NRD | BEAR CREEK RESERVOIR 7-E | ST | 60.90AF | 02/28/1975 | A 13451 | |
| <u>BEAR CREEK RESERVOIR 7-B</u> S: 23 T: 5 R: 7E GAGE LOWER BIG BLUE NRD | BEAR CREEK RESERVOIR 7-B | ST | 64.40AF | 02/07/1967 | A 11039 | |
| <u>BEAR CREEK TRIB. TO</u> S: 25 T: 5 R: 7E GAGE LOWER BIG BLUE NRD | DEBUHR-HARMS PUMP | SO | | 04/28/1970 | A 11924 | |
| <u>BEAR CREEK RESERVOIR 7-C</u> S: 25 T: 5 R: 7E GAGE LOWER BIG BLUE NRD | BEAR CREEK RESERVOIR 7-C | ST | 38.60AF | 11/28/1969 | A 11829 | |
| <u>BEAR CREEK</u> S: 26 T: 5 R: 7E GAGE EDWARD G & BERNICE L PARDE | JURGENS PUMP | SO | | 07/06/1971 | A 12317 | |
| | PUMP | IR | 2.13 | 12/30/1964 | A 10494 | |

SURFACE WATER RIGHTS DATA
CLAIMS, APPLICATIONS, AND APPROPRIATIONS IN DOWNSTREAM ORDER
DIVISION NO. 1D

| SOURCE LOCATION APPROPRIATOR | CARRIER GAGE | USE | GRANT IN CFS/AF | DATE OF PRIORITY | DOCKET/ APP. NUMBER | ANNOA. FT. NT. |
|--|--------------------------|-----|-----------------------|------------------------|---------------------------|-------------------|
| <u>BEAR CREEK</u> S: 27 T: 5 R: 7E GAGE THEES EHMEN | PUMP | IR | .60 | 05/09/1977 | A 14935 | |
| <u>BEAR CREEK TRIB. TO</u> S: 27 T: 5 R: 7E GAGE LOWER BIG BLUE NRD | BEAR CREEK RESERVOIR 7-D | ST | 98.23AF | 11/06/1964 | A 10465 | |
| <u>BEAR CREEK RESERVOIR 7-D</u> S: 27 T: 5 R: 7E GAGE LOWER BIG BLUE NRD | THEES EHMEN PUMP | SO | | 06/17/1969 | A 11728 | |
| <u>BEAR CREEK</u> S: 34 T: 5 R: 7E GAGE GEORGE G DORN ESTATE | PUMP | IR | .43 | 02/19/1957 | A 9226 | |
| <u>BEAR CREEK TRIB. TO</u> S: 33 T: 5 R: 7E GAGE LOWER BIG BLUE NRD | BEAR CREEK RESERVOIR 6-A | ST | 32.50AF | 08/04/1975 | A 13702 | |
| S: 6 T: 4 R: 8E GAGE LOWER BIG BLUE NRD | BEAR CREEK RESERVOIR 8-C | ST | 92.00AF | 08/04/1975 | A 13705 | |
| S: 11 T: 4 R: 7E GAGE LOWER BIG BLUE NRD | BEAR CREEK RESERVOIR 8-B | ST | 68.30AF | 04/18/1966 | A 10834 | |
| <u>BEAR CREEK RESERVOIR 8-B</u> S: 11 T: 4 R: 7E GAGE LOWER BIG BLUE NRD | BUSBOOM PUMPS | SO | | 06/17/1969 | A 11729 | |
| <u>BEAR CREEK TRIB. TO</u> S: 9 T: 4 R: 7E GAGE LOWER BIG BLUE NRD | BEAR CREEK RESERVOIR 6-B | ST | 92.50AF | 04/18/1966 | A 10833 | |
| <u>PIERCE CREEK TRIB. TO</u> S: 33 T: 6 R: 7E GAGE LOWER BIG BLUE NRD | BEAR CREEK RESERVOIR 4-A | ST | 155.50AF | 05/22/1968 | A 11430 | |
| <u>BEAR CREEK RESERVOIR 4-A</u> S: 33 T: 6 R: 7E GAGE LOWER BIG BLUE NRD | G BUSBOOM PUMPS | SO | | 04/28/1970 | A 11926 | |
| <u>PIERCE CREEK TRIB. TO</u> S: 4 T: 5 R: 7E GAGE LOWER BIG BLUE NRD | BEAR CREEK RESERVOIR 4-C | ST | 54.80AF | 05/22/1968 | A 11431 | |
| S: 11 T: 5 R: 7E GAGE LOWER BIG BLUE NRD | BEAR CREEK RESERVOIR 5-B | ST | 43.90AF | 10/21/1974 | A 13244 | |
| S: 10 T: 5 R: 7E GAGE LOWER BIG BLUE NRD | BEAR CREEK RESERVOIR 5-A | ST | 112.70AF | 10/21/1974 | A 13243 | |
| S: 20 T: 5 R: 7E GAGE LOWER BIG BLUE NRD | BEAR CREEK RESERVOIR 3-B | ST | 30.40AF | 11/03/1967 | A 11270 | |
| S: 21 T: 5 R: 7E GAGE LOWER BIG BLUE NRD | BEAR CREEK RESERVOIR 3-C | ST | 60.00AF | 11/22/1967 | A 11279 | |
| S: 30 T: 5 R: 7E GAGE LOWER BIG BLUE NRD | BEAR CREEK RESERVOIR 3-A | ST | 77.30AF | 02/07/1967 | A 11038 | |

See "Use" definitions and footnotes on pages 67 through 72

SURFACE WATER RIGHTS DATA
CLAIMS, APPLICATIONS, AND APPROPRIATIONS IN DOWNSTREAM ORDER
DIVISION NO. 1D

| SOURCE LOCATION APPROPRIATOR | CARRIER GAGE | USE | GRANT IN CFS/AF | DATE OF PRIORITY | DOCKET/ APP. NUMBER | ANNOA. FT. NT. |
|---|---------------------------|-----|-----------------------|------------------------|---------------------------|-------------------|
| <u>BEAR CREEK RESERVOIR 3-A</u> | | | | | | |
| S: 30 T: 5 R: 7E GAGE LOWER BIG BLUE NRD | F DAUBENDIEK PUMPS | SO | | 04/28/1970 | A 11925 | |
| <u>PIERCE CREEK</u> | | | | | | |
| S: 31 T: 5 R: 7E GAGE FRED DAUBENDIEK | PUMP | IR | .59 | 06/12/1969 | A 11726 | |
| S: 6 T: 4 R: 7E GAGE WILLIAM D ZIMMERMAN | PUMP | IR | 1.20 | 02/04/1957 | A 9163 | |
| <u>BEAR CREEK</u> | | | | | | |
| S: 7 T: 4 R: 7E GAGE GENEVA PARDE | PUMP | IR | .84 | 03/03/1989 | A 16751 | |
| RICHARD BAEHR | PUMP | IR | .71 | 08/11/1969 | A 11765 | |
| <u>BEAR CREEK, TRIB. TO</u> | | | | | | |
| S: 12 T: 4 R: 6E GAGE LOWER BIG BLUE NRD | BEAR CREEK RESERVOIR 2-B | ST | 128.20AF | 12/08/1972 | A 12775 | |
| S: 18 T: 4 R: 7E GAGE LOWER BIG BLUE NRD | BEAR CREEK RESERVOIR 2-A | ST | 111.90AF | 12/08/1972 | A 12774 | |
| <u>BEAR CREEK</u> | | | | | | |
| S: 26 T: 4 R: 6E GAGE JAMES A & LO IDA F THORNBURG | PUMP | IR | .96 | 02/11/1976 | A 14015 | |
| S: 25 T: 4 R: 6E GAGE RENKEN W & AMANDA LENEERS | PUMP | IR | 1.60 | 07/12/1968 | A 11485 | |
| S: 36 T: 4 R: 6E GAGE DEPARTMENT OF INSTITUTIONS | PUMPS | IR | .95 | 04/22/1928 | A 2010 | |
| DEPARTMENT OF INSTITUTIONS | PUMP | IR | 5.23 | 01/10/1957 | A 9092 | |
| <u>BEAR CREEK, TRIB. TO</u> | | | | | | |
| S: 25 T: 4 R: 6E GAGE DEAN THORNBURG | THORNBURG RESERVOIR NO. 1 | ST | 41.20AF | 08/03/1979 | A 15539 | |
| <u>THORNBURG RESERVOIR NO. 1</u> | | | | | | |
| S: 25 T: 4 R: 6E GAGE DEAN THORNBURG | PUMP | SO | | 03/26/1980 | A 15634 | |
| <u>BEAR CREEK, TRIB. TO</u> | | | | | | |
| S: 29 T: 4 R: 7E GAGE LOWER BIG BLUE NRD | BEAR CREEK RESERVOIR 2-1 | ST | 26.80AF | 12/23/1970 | A 12131 | |
| <u>BEAR CREEK</u> | | | | | | |
| S: 1 T: 3 R: 6E GAGE HERBERT H ZIMMERMAN | PUMP | IR | .41 | 01/27/1978 | A 15176 | |
| <u>BLUE RIVER, BIG</u> | | | | | | |
| S: 12 T: 3 R: 6E GAGE ALVIN & SENA DORN | PUMP | IR | 2.61 | 04/08/1976 | A 14169 | |
| S: 7 T: 3 R: 7E GAGE HERMANNF BUSS ESTATE | PUMP | IR | 1.69 | 03/23/1961 | A 9913 | |
| WILLIAM E & MARY GOOSSEN | PUMP | IR | .09 | 04/24/1940 | A 3142 | |

SURFACE WATER RIGHTS DATA
CLAIMS, APPLICATIONS, AND APPROPRIATIONS IN DOWNSTREAM ORDER
DIVISION NO. 1D

| SOURCE LOCATION APPROPRIATOR | CARRIER GAGE | USE | GRANT IN CFS/AF | DATE OF PRIORITY | DOCKET/ APP. NUMBER | ANNOA. FT. NT. |
|---|---------------------------|-----|-----------------------|------------------------|---------------------------|-------------------|
| <u>BLUE RIVER, BIG</u> S: 13 T: 3 R: 6E GAGE WILLIAM E & MARY GOOSSEN | PUMP | IR | .83 | 09/14/1955 | A 8122 | K |
| <u>CEDAR CREEK</u> S: 9 T: 4 R: 8E GAGE LOWER BIG BLUE NRD | CEDAR CREEK RESERVOIR 9-A | ST | 227.00AF | 02/16/1977 | A 14728 | |
| <u>CEDAR CREEK, TRIB. TO</u> S: 8 T: 4 R: 8E GAGE LOWER BIG BLUE NRD | CEDAR CREEK RESERVOIR 9-F | ST | 31.20AF | 05/03/1977 | A 14926 | |
| S: 24 T: 4 R: 7E GAGE LOWER BIG BLUE NRD | CEDAR CREEK RESERVOIR 9-B | ST | 107.80AF | 08/22/1969 | A 11778 | |
| <u>CEDAR CREEK RESERVOIR 9-B</u> S: 24 T: 4 R: 7E GAGE LOWER BIG BLUE NRD | E MILLER PUMPS | SO | | 08/22/1969 | A 11780 | |
| <u>CEDAR CREEK, TRIB. TO</u> S: 23 T: 4 R: 7E GAGE LOWER BIG BLUE NRD | CEDAR CREEK RESERVOIR 9-E | ST | 57.40AF | 08/22/1969 | A 11779 | |
| <u>CEDAR CREEK RESERVOIR 9-F</u> S: 23 T: 4 R: 7E GAGE LOWER BIG BLUE NRD | ELMER SCHUSTER PUMP | SO | | 08/22/1969 | A 11781 | |
| <u>CEDAR CREEK</u> S: 35 T: 4 R: 7E GAGE GARY L CARSTENS | PUMP | IR | .94 | 08/10/1981 | A 15962 | |
| <u>CEDAR CREEK, TRIB. TO</u> S: 27 T: 4 R: 7E GAGE LOWER BIG BLUE NRD | CEDAR CREEK RESERVOIR 9-C | ST | 108.20AF | 08/31/1976 | A 14432 | |
| S: 34 T: 4 R: 7E GAGE LOWER BIG BLUE NRD | CEDAR CREEK RESERVOIR 9-D | ST | 82.00AF | 09/21/1970 | A 12082 | |
| <u>CEDAR CREEK RESERVOIR 9-D</u> S: 34 T: 4 R: 7E GAGE LOWER BIG BLUE NRD | PUMP | SO | | 03/18/1974 | A 12999 | |
| <u>CEDAR CREEK</u> S: 10 T: 3 R: 7E GAGE HARVEY CRAMER | PUMP | IR | 1.19 | 03/12/1976 | A 14088 | |
| S: 9 T: 3 R: 7E GAGE IDEUS, MORRIS, GERDES | PUMP | IR | 9.34 | 08/04/1983 | A 16224 | |
| <u>BLUE RIVER, BIG</u> S: 18 T: 3 R: 7E GAGE HOMER H & ALMA R SEITZ | PUMP | IR | 2.23 | 02/16/1990 | A 16928 | |
| WILLIAM E & MARY GOOSSEN | PUMP | IR | 3.17 | 02/07/1969 | A 11636 | |
| HOMER H & ALMA R SEITZ | PUMP | IR | 2.01 | 12/27/1974 | A 13334 | |
| S: 13 T: 3 R: 6E GAGE LOUIS & MARTHA GOOSSEN | PUMP | IR | 1.14 | 03/12/1976 | A 14090 | |
| WILLIAM E & MARY GOOSSEN | PUMP | IR | 1.29 | 08/10/1981 | A 15963 | K |

See "Use" definitions and footnotes on pages 67 through 72

SURFACE WATER RIGHTS DATA
CLAIMS, APPLICATIONS, AND APPROPRIATIONS IN DOWNSTREAM ORDER
DIVISION NO. 1D

| SOURCE LOCATION APPROPRIATOR | CARRIER GAGE | USE | GRANT IN CFS/AF | DATE OF PRIORITY | DOCKET/ APP. NUMBER | ANNOA. FT. NT. |
|------------------------------------|-------------------------|-----|-----------------------|------------------------|---------------------------|-------------------|
| <u>BLUE RIVER, BIG</u> | | | | | | |
| S: 24 T: 3 R: 6E GAGE | | | | | | |
| C A ANDERSON | PUMP | IR | .41 | 07/24/1934 | A 2438 | |
| C A ANDERSON | PUMP | IR | .76 | 02/23/1956 | A 8373 | |
| S: 19 T: 3 R: 7E GAGE | | | | | | |
| JOHN D REMMERS | PUMP | IR | 2.07 | 01/16/1976 | A 13946 | |
| JOHN D REMMERS | PUMP | IR | 1.97 | 02/07/1964 | A 10303 | |
| JOHN D REMMERS | PUMP | IR | .73 | 01/17/1973 | A 12792 | |
| S: 30 T: 3 R: 7E GAGE | | | | | | |
| WILLIAM J HAMM | PUMP | IR | .50 | 04/10/1989 | A 16769 | K |
| ROBERT W & MILDRED A BERNARD | PUMP | IR | 1.36 | 11/22/1955 | A 8261 | |
| S: 20 T: 3 R: 7E GAGE | | | | | | |
| ARNOLD F BEHRENS | PUMP | IR | .57 | 03/18/1955 | A 7241 | K |
| S: 29 T: 3 R: 7E GAGE | | | | | | |
| ARTHUR J & MARTHA L ZARYBNICKY | PUMP | IR | .27 | 04/27/1956 | A 8522 | |
| JOHN BAEHR | PUMP | IR | 1.08 | 06/21/1956 | A 8635 | |
| ARTHUR J & MARTHA L ZARYBNICKY | PUMP | IR | .19 | 01/04/1949 | A 4416 | |
| ARTHUR J & MARTHA L ZARYBNICKY | PUMP | IR | .28 | 04/09/1971 | A 12219 | |
| THEODORE R LEITSCHUCK | PUMP | IR | .17 | 02/23/1981 | A 15772 | K |
| S: 5 T: 2 R: 7E GAGE | | | | | | |
| ROSS E. & ANITA H. BAUMAN | PUMP | IR | 5.07 | 07/10/1974 | A 13070 | |
| DARRELL & ROGENE A. CHRISTENSON | PUMP | IR | 2.31 | 07/01/1964 | A 10389 | |
| LARRY FRERICHS | PUMP | IR | 2.29 | 12/02/1975 | A 13887 | |
| <u>MUD CREEK, TRIB. TO</u> | | | | | | |
| S: 1 T: 3 R: 8E GAGE | | | | | | |
| LOWER BIG BLUE NRD | MUD CREEK RESERVOIR 2-H | ST | 87.40AF | 04/06/1965 | A 10607 | |
| <u>MUD CREEK RESERVOIR 2-H</u> | | | | | | |
| S: 1 T: 3 R: 8E GAGE | | | | | | |
| LOWER BIG BLUE NRD | LENERS PUMP | SO | | 03/30/1973 | A 12850 | |
| <u>MUD CREEK, TRIB. TO</u> | | | | | | |
| S: 23 T: 4 R: 8E GAGE | | | | | | |
| LOWER BIG BLUE NRD | MUD CREEK RESERVOIR 2-D | ST | 50.70AF | 06/26/1964 | A 10388 | |
| <u>MUD CREEK RESERVOIR 2-D</u> | | | | | | |
| S: 23 T: 4 R: 8E GAGE | | | | | | |
| LOWER BIG BLUE NRD | PUMP | SO | | 11/15/1976 | A 14553 | |
| <u>MUD CREEK, TRIB. TO</u> | | | | | | |
| S: 22 T: 4 R: 8E GAGE | | | | | | |
| LOWER BIG BLUE NRD | MUD CREEK RESERVOIR 2-C | ST | 71.10AF | 04/06/1965 | A 10605 | |
| S: 33 T: 4 R: 8E GAGE | | | | | | |
| LOWER BIG BLUE NRD | MUD CREEK RESERVOIR 5-A | ST | 124.79AF | 04/06/1965 | A 10604 | |
| <u>MUD CREEK RESERVOIR 5-A</u> | | | | | | |
| S: 33 T: 4 R: 8E GAGE | | | | | | |
| LOWER BIG BLUE NRD | LENERS PUMP | SO | | 03/12/1976 | A 14089 | |

SURFACE WATER RIGHTS DATA
CLAIMS, APPLICATIONS, AND APPROPRIATIONS IN DOWNSTREAM ORDER
DIVISION NO. 1D

| SOURCE LOCATION APPROPRIATOR | CARRIER GAGE | USE | GRANT IN CFS/AF | DATE OF PRIORITY | DOCKET/ APP. NUMBER | ANNOA. | FT. NT. |
|--|--------------------------|-----|-----------------------|------------------------|---------------------------|---------|------------|
| <u>MUD CREEK</u> S: 36 T: 4 R: 7E GAGE LOWER BIG BLUE NRD | | | | | | | |
| S: 22 T: 3 R: 7E GAGE ALFRED DAUBENDIEK JR | MUD CREEK RESERVOIR 2-A | ST | 252.80AF | 08/06/1970 | A 12054 | | |
| <u>MUD CREEK, TRIB. TO</u> S: 22 T: 3 R: 7E GAGE ALFRED DAUBENDIEK JR | DAUBENDIEK RES. NO. 1 | SS | 8.40AF | 08/10/1981 | A 15960 | A-15414 | B |
| <u>DAUBENDIEK RESERVOIR NO. 1</u> S: 22 T: 3 R: 7E GAGE ALFRED DAUBENDIEK JR | PUMP | IR | .10 | 03/29/1977 | A 14862 | | |
| ALFRED DAUBENDIEK JR | DAUBENDIEK RES. NO. 1 | ST | 8.40AF | 02/07/1979 | A 15414 | | |
| <u>DAUBENDIEK RESERVOIR NO. 1</u> S: 22 T: 3 R: 7E GAGE ALFRED DAUBENDIEK JR | PUMP | SI | | 01/17/1980 | A 15609 | A-14862 | |
| ALFRED DAUBENDIEK JR | PUMP | SO | | 01/17/1980 | A 15609 | | |
| <u>MUD CREEK</u> S: 22 T: 3 R: 7E GAGE ALFRED DAUBENDIEK JR | PUMP | IR | 1.04 | 01/05/1977 | A 14628 | | |
| <u>BLOODY RUN, TRIB. TO</u> S: 9 T: 3 R: 8E GAGE LOWER BIG BLUE NRD | | | | | | | |
| S: 16 T: 3 R: 8E GAGE LOWER BIG BLUE NRD | MUD CREEK RESERVOIR 4-E | ST | 77.00AF | 04/06/1965 | A 10603 | | |
| S: 21 T: 3 R: 8E GAGE LOWER BIG BLUE NRD | MUD CREEK RESERVOIR 4-D | ST | 57.23AF | 04/06/1965 | A 10602 | | |
| <u>BLOODY RUN</u> S: 13 T: 3 R: 7E GAGE LOWER BIG BLUE NRD | MUD CREEK RESERVOIR 4-C | ST | 71.39AF | 04/06/1965 | A 10601 | | |
| <u>BLOODY RUN, TRIB. TO</u> S: 12 T: 3 R: 7E GAGE LOWER BIG BLUE NRD | MUD CREEK RESERVOIR 4-J | ST | 1824.95AF | 06/19/1967 | A 11177 | | |
| <u>MUD CREEK</u> S: 22 T: 3 R: 7E GAGE ALFRED DAUBENDIEK JR | MUD CREEK RESERVOIR 4-8 | ST | 37.90AF | 04/07/1971 | A 12211 | | |
| <u>MUD CREEK, TRIB. TO</u> S: 21 T: 3 R: 7E GAGE ALFRED DAUBENDIEK JR | DAUBENDIEK PIT | ST | 31.00AF | 08/10/1981 | A 15961 | | |
| <u>MUD CREEK</u> S: 34 T: 3 R: 7E GAGE CLARENCE L MCKINZIE | | | | | | | |
| <u>MUD CREEK, TRIB. TO</u> S: 35 T: 3 R: 7E GAGE LOWER BIG BLUE NRD | MCKINZIE RESERVOIR NO. 1 | ST | .53AF | 03/16/1978 | A 15205 | | |
| S: 34 T: 3 R: 7E GAGE ALFRED DAUBENDIEK JR | MUD CREEK RESERVOIR 3-A | ST | 161.06AF | 04/06/1965 | A 10606 | | |
| | PUMP | IR | .46 | 01/30/1989 | A 16742 | | |

See "Use" definitions and footnotes on pages 67 through 72

SURFACE WATER RIGHTS DATA
CLAIMS, APPLICATIONS, AND APPROPRIATIONS IN DOWNSTREAM ORDER
DIVISION NO. 1D

| SOURCE LOCATION APPROPRIATOR | CARRIER GAGE | USE | GRANT IN CFS/AF | DATE OF PRIORITY | DOCKET/ APP. NUMBER | ANNO. FT. NT. |
|---|-------------------------------|-----|-----------------------|------------------------|---------------------------|------------------|
| <u>BLUE RIVER, BIG</u> S: 8 T: 2 R: 7E GAGE LARRY FRERICHS | PUMP | IR | 1.50 | 05/07/1982 | A 16102 | |
| BERTHA ANNA TRUMP | PUMP | IR | .56 | 08/02/1955 | A 7857 | |
| <u>BLUE RIVER, BIG, TRIB. TO</u> S: 2 T: 2 R: 7E GAGE WILMER M SCHLAKE | SCHLAKE RESERVOIR | ST | 14.80AF | 06/21/2000 | A 17875 | |
| <u>BLUE RIVER, BIG</u> S: 9 T: 2 R: 7E GAGE LYNN L HARDEN | PUMP | IR | 1.36 | 05/12/1966 | A 10845 | |
| S: 17 T: 2 R: 7E GAGE FLORENCE E MARPLES | PUMP | IR | 2.31 | 03/17/1965 | A 10571 | |
| FLORENCE E MARPLES | PUMP | IR | .21 | 07/27/1955 | A 7802 | K |
| FLORENCE E MARPLES | PUMP | IR | .91 | 12/27/1971 | A 12469 | |
| ROLAND F DORN | BLUE SPRINGS PLANT | PR | 450.00 | / / 1868 | D 1047 | |
| ROLAND F DORN | BLUE SPRINGS PLANT | DG | | 11/07/1922 | A 1692 | D-1047 |
| ROLAND F DORN | BLUE SPRINGS PLANT | DG | | 12/15/1922 | A 1698 | D-1047 |
| <u>BTLL'S CREEK</u> S: 2 T: 2 R: 6E GAGE GEORGE E & GAROLDENE A PINKERTON | PUMP | IR | .30 | 08/23/1956 | A 8766 | K |
| S: 11 T: 2 R: 6E GAGE ALLINGTON FARMS | PUMP | IR | .50 | 01/29/1957 | A 9149 | |
| <u>INDIAN CREEK, BIG, TRIB. TO</u> S: 6 T: 2 R: 4E JEFFERSON LOWER BIG BLUE NRD | BIG INDIAN CREEK RES. 10-A | ST | 178.80AF | 01/03/1966 | A 10742 | |
| <u>BIG INDIAN CREEK RESERVOIR 10-A</u> S: 6 T: 2 R: 4E JEFFERSON LOWER BIG BLUE NRD | SASSE PUMP | SO | | 01/16/1969 | A 11616 | |
| <u>INDIAN CREEK, BIG, TRIB. TO</u> S: 16 T: 2 R: 4E JEFFERSON LOWER BIG BLUE NRD | BIG INDIAN CREEK RES. 9-B | ST | 89.80AF | 01/12/1965 | A 10508 | |
| <u>BIG INDIAN CREEK RESERVOIR 9-B</u> S: 9 T: 2 R: 4E JEFFERSON LOWER BIG BLUE NRD | PUMP | SO | | 04/01/1975 | A 13519 | |
| S: 16 T: 2 R: 4E JEFFERSON LOWER BIG BLUE NRD | SCHROEDER PUMP | SO | 71.20AF | 08/25/1969 | A 11782 | K |
| <u>INDIAN CREEK, BIG, TRIB. TO</u> S: 15 T: 2 R: 4E JEFFERSON LOWER BIG BLUE NRD | BIG INDIAN CREEK RES. 8-B | ST | 66.20AF | 01/12/1965 | A 10504 | |
| <u>INDIAN CREEK, BIG</u> S: 27 T: 2 R: 4E JEFFERSON MELVIN WEERS | PUMP | IR | 1.56 | 12/15/1977 | A 15152 | K |

SURFACE WATER RIGHTS DATA
CLAIMS, APPLICATIONS, AND APPROPRIATIONS IN DOWNSTREAM ORDER
DIVISION NO. 1D

| SOURCE LOCATION APPROPRIATOR | CARRIER GAGE | USE | GRANT IN CFS/AF | DATE OF PRIORITY | DOCKET/ APP. NUMBER | ANNO. FT. NT. |
|--|-----------------|--------------------------------|-----------------------|------------------------|---------------------------|------------------|
| <u>INDIAN CREEK, BIG TRIB. TO</u> | | | | | | |
| S: 33 T: 2 R: 4E JEFFERSON LOWER BIG BLUE NRD | | BIG INDIAN CREEK RES. 8-E ST | 166.00AF | 06/23/1972 | A 12669 | |
| <u>BIG INDIAN CREEK RESERVOIR 8-E</u> | | | | | | |
| S: 33 T: 2 R: 4E JEFFERSON LOWER BIG BLUE NRD | | PRETZER PUMP | | 08/30/1976 | A 14428 | K |
| | | FREITAGE PUMP | | 08/29/1974 | A 13179 | |
| <u>INDIAN CREEK, BIG TRIB. TO</u> | | | | | | |
| S: 4 T: 1 R: 4E JEFFERSON LOWER BIG BLUE NRD | | BIG INDIAN CREEK RES. 8-F ST | 51.00AF | 06/23/1972 | A 12670 | |
| S: 3 T: 1 R: 4E JEFFERSON LOWER BIG BLUE NRD | | BIG INDIAN CREEK RES. 8-G ST | 95.40AF | 06/23/1972 | A 12671 | |
| S: 1 T: 2 R: 4E JEFFERSON LOWER BIG BLUE NRD | | BIG INDIAN CREEK RES. 17-B | 203.18AF | 01/12/1965 | A 10500 | |
| S: 13 T: 2 R: 4E JEFFERSON EDWIN SCHMIDT | | PUMP | .23 | 08/03/1979 | A 15538 | K |
| S: 24 T: 2 R: 4E JEFFERSON LOWER BIG BLUE NRD | | BIG INDIAN CREEK RES. 17-A | 260.00AF | 03/28/1966 | A 10815 | |
| S: 7 T: 1 R: 5E GAGE PHYLLIS SCHOENHOLZ | | CALLAN RESERVOIR | 137.00AF | 10/23/1963 | A 10254 | |
| <u>SPRING CREEK, TRIB. TO</u> | | | | | | |
| S: 36 T: 2 R: 4E JEFFERSON LOWER BIG BLUE NRD | | BIG INDIAN CREEK RES. 7-A ST | 258.60AF | 06/15/1967 | A 11172 | |
| <u>BIG INDIAN CREEK RESERVOIR 7-A</u> | | | | | | |
| S: 36 T: 2 R: 4E JEFFERSON LOWER BIG BLUE NRD | | PUMP | 232.70 | 12/14/1978 | A 15375 | K |
| <u>INDIAN CREEK, BIG TRIB. TO</u> | | | | | | |
| S: 30 T: 2 R: 5E GAGE LOWER BIG BLUE NRD | | BIG INDIAN CREEK RES. 7-B ST | 122.00AF | 01/12/1965 | A 10499 | |
| <u>BIG INDIAN CREEK RESERVOIR 7-B</u> | | | | | | |
| S: 30 T: 2 R: 5E GAGE LOWER BIG BLUE NRD | | RAYMOND J THOMSEN PUMP | 100.20 | 08/15/1967 | A 11224 | K |
| <u>INDIAN CREEK, BIG TRIB. TO</u> | | | | | | |
| S: 31 T: 2 R: 5E GAGE LOWER BIG BLUE NRD | | BIG INDIAN CREEK RES. 7-1-B | 39.70AF | 06/15/1965 | A 10643 | |
| S: 5 T: 1 R: 5E GAGE LOWER BIG BLUE NRD | | BIG INDIAN CREEK RES. 6-B ST | 106.60AF | 08/15/1967 | A 11225 | |
| <u>ELM CREEK</u> | | | | | | |
| S: 5 T: 2 R: 5E GAGE LOWER BIG BLUE NRD | | BIG INDIAN CREEK RES. 16-B | 109.70AF | 12/23/1970 | A 12130 | |

See "Use" definitions and footnotes on pages 67 through 72

SURFACE WATER RIGHTS DATA
CLAIMS, APPLICATIONS, AND APPROPRIATIONS IN DOWNSTREAM ORDER
DIVISION NO. 1D

| SOURCE LOCATION APPROPRIATOR | CARRIER GAGE | USE | GRANT IN CFS/AF | DATE OF PRIORITY | DOCKET/ APP. NUMBER | ANNOA. FT. NT. |
|---|-------------------------------|-----|-----------------------|------------------------|---------------------------|----------------------|
| <u>ELM CREEK, TRIB. TO</u> S: 22 T: 2 R: 5E GAGE MELVIN HURBA | PUMP | IR | .30 | 03/29/1972 | A 12569 | K |
| <u>ELM CREEK AND ELM CREEK, TRIB. TO</u> S: 33 T: 2 R: 5E GAGE LOWER BIG BLUE NRD | BIG INDIAN CREEK RES. 16-C | ST | 336.00AF | 04/19/1974 | A 13024 | |
| <u>INDIAN CREEK, BIG, TRIB. TO</u> S: 3 T: 1 R: 5E GAGE LOWER BIG BLUE NRD | BIG INDIAN CREEK RES. 6-E | ST | 49.54AF | 01/12/1965 | A 10501 | |
| S: 9 T: 1 R: 5E GAGE LOWER BIG BLUE NRD | BIG INDIAN CREEK RES. 6-G | ST | 64.70AF | 09/15/1967 | A 11252 | |
| S: 2 T: 1 R: 5E GAGE LOWER BIG BLUE NRD | BIG INDIAN CREEK RES. 6-F | ST | 45.69AF | 01/12/1965 | A 10503 | |
| S: 21 T: 1 R: 5E GAGE LOWER BIG BLUE NRD | BIG INDIAN CREEK RES. 5-F | ST | 103.50AF | 05/18/1971 | A 12266 | |
| S: 16 T: 1 R: 5E GAGE LOWER BIG BLUE NRD | BIG INDIAN CREEK RES. 5-E | ST | 58.80AF | 05/18/1971 | A 12267 | |
| S: 23 T: 1 R: 5E GAGE LOWER BIG BLUE NRD | BIG INDIAN CREEK RES. 5-D | ST | 100.60AF | 11/16/1965 | A 10717 | |
| <u>INDIAN CREEK, BIG</u> S: 13 T: 1 R: 5E GAGE MICHAEL VITOSH | PUMP | IR | 1.03 | 01/17/1978 | A 15164 | K |
| S: 24 T: 1 R: 5E GAGE ARNOLD VITOSH | PUMP | IR | 1.57 | 05/11/1979 | A 15476 | |
| <u>INDIAN CREEK, BIG, TRIB. TO</u> S: 25 T: 1 R: 5E GAGE LOWER BIG BLUE NRD | BIG INDIAN CREEK RES. 5-A | ST | 125.60AF | 01/03/1966 | A 10743 | |
| <u>BIG INDIAN CREEK RESERVOIR 5-A</u> S: 25 T: 1 R: 5E GAGE LOWER BIG BLUE NRD | PUMP | SO | | 01/12/1984 | A 16260 | |
| <u>ASH CREEK</u> S: 14 T: 2 R: 5E GAGE STUKENHOLTZES AND SCHLAKE | PUMP | IR | 1.87 | 08/23/1972 | A 12724 | K |
| STUKENHOLTZES AND SCHLAKE <u>SNYDER RESERVOIR NO. 1</u> | SNYDER RESERVOIR NO. 1 | ST | 7.20AF | 08/23/1972 | A 12725 | |
| S: 14 T: 2 R: 5E GAGE STUKENHOLTZES AND SCHLAKE | PUMP | SI | | 08/23/1972 | A 12726 | A-12724 K |
| <u>ASH CREEK</u> S: 23 T: 2 R: 5E GAGE LARRY VITOSH | PUMP | IR | .67 | 10/28/1965 | A 10709A | K |
| GARY VITOSH | PUMP | IR | .83 | 10/28/1965 | A 10709B | |

SURFACE WATER RIGHTS DATA
CLAIMS, APPLICATIONS, AND APPROPRIATIONS IN DOWNSTREAM ORDER
DIVISION NO. 1D

| SOURCE LOCATION APPROPRIATOR | CARRIER GAGE | USE | GRANT IN CFS/AF | DATE OF PRIORITY | DOCKET/ APP. NUMBER | ANNOA. FT. NT. |
|---|-------------------------------|-----|-----------------------|------------------------|---------------------------|----------------------|
| <u>ASH CREEK TRTB TO</u> S: 25 T: 2 R: 5E GAGE MELVIN D VITOSH | VITOSH RESERVOIR NO. 1 | ST | 25.60AF | 09/05/1967 | A 11242 | |
| <u>VITOSH RESERVOIR NO. 1</u> S: 25 T: 2 R: 5E GAGE MELVIN D VITOSH | PUMP | SO | | 09/05/1967 | A 11243 | K |
| <u>ASH CREEK</u> S: 25 T: 2 R: 5E GAGE MELVIN D VITOSH | PUMP | IR | .29 | 07/26/1977 | A 15049 | |
| MELVIN D VITOSH | VITOSH RESERVOIR | SS | 25.60AF | 03/30/1981 | A 15815 | A-11242 K B |
| S: 36 T: 2 R: 5E GAGE LOWER BIG BLUE NRD | BIG INDIAN CREEK RES. 15-B | ST | 225.70AF | 07/26/1965 | A 10661 | |
| <u>BIG INDIAN CREEK RESERVOIR 15-B</u> S: 36 T: 2 R: 5E GAGE LOWER BIG BLUE NRD | ANDERSON PUMP | SO | | 06/15/1967 | A 11173 | |
| <u>ASH CREEK</u> S: 7 T: 1 R: 6E GAGE LOWER BIG BLUE NRD | BIG INDIAN CREEK RES. 15-A | ST | 98.00AF | 11/19/1973 | A 12959 | |
| <u>INDIAN CREEK BIG</u> S: 9 T: 1 R: 6E GAGE CELIA E COLGROVE | PUMP | IR | .65 | 03/03/1956 | A 8389 | K |
| <u>INDIAN CREEK BIG TRTB TO</u> S: 5 T: 1 R: 6E GAGE LOWER BIG BLUE NRD | BIG INDIAN CREEK RES. 3-A | ST | 186.50AF | 01/12/1965 | A 10505 | |
| <u>SICILY CREEK</u> S: 2 T: 2 R: 5E GAGE LOWER BIG BLUE NRD | SICILY CREEK RES. 14-B | ST | 483.10AF | 11/19/1973 | A 12960 | |
| <u>SICILY CREEK TRTB TO</u> S: 1 T: 2 R: 5E GAGE LOWER BIG BLUE NRD | BIG INDIAN CREEK RES. 14-A | ST | 106.60AF | 06/14/1968 | A 11448 | |
| S: 31 T: 3 R: 6E GAGE LOWER BIG BLUE NRD | BIG INDIAN CREEK RES. 13-C | ST | 122.10AF | 06/14/1968 | A 11449 | |
| <u>BIG INDIAN CREEK RESERVOIR 13-C</u> S: 31 T: 3 R: 6E GAGE LOWER BIG BLUE NRD | EPP PUMP | SO | | 11/17/1971 | A 12428 | |
| LOWER BIG BLUE NRD | EPP PUMP | SO | | 03/29/1974 | A 13009 | |
| <u>SICILY CREEK TRTB TO</u> S: 8 T: 2 R: 6E GAGE LOWER BIG BLUE NRD | BIG INDIAN CREEK RES. 13-B | ST | 164.80AF | 06/14/1968 | A 11450 | |

SURFACE WATER RIGHTS DATA
CLAIMS, APPLICATIONS, AND APPROPRIATIONS IN DOWNSTREAM ORDER
DIVISION NO. 1D

| SOURCE LOCATION APPROPRIATOR | CARRIER GAGE | USE | GRANT IN CFS/AF | DATE OF PRIORITY | DOCKET/ APP. NUMBER | ANNOA. FT. NT. |
|--|-------------------------------|-----|-----------------------|------------------------|---------------------------|----------------------|
| <u>SICILY CREEK, TRTB. TO</u> | | | | | | |
| S: 9 T: 2 R: 6E GAGE LOWER BIG BLUE NRD | BIG INDIAN CREEK | ST | 40.57AF | 01/12/1965 | A 10507 | |
| S: 16 T: 2 R: 6E GAGE LOWER BIG BLUE NRD | BIG INDIAN CREEK RES. 12-I | ST | 47.56AF | 01/12/1965 | A 10509 | |
| <u>INDIAN CREEK, BIG, TRTB. TO</u> | | | | | | |
| S: 10 T: 1 R: 6E GAGE LOWER BIG BLUE NRD | BIG INDIAN CREEK RES. 2-B | ST | 103.40AF | 01/12/1965 | A 10506 | |
| S: 35 T: 2 R: 6E GAGE LOWER BIG BLUE NRD | BIG INDIAN CREEK RES. 2-A | ST | 101.70AF | 07/13/1965 | A 10654 | |
| <u>SQUAW CREEK</u> | | | | | | |
| S: 12 T: 1 R: 6E GAGE LOWER BIG BLUE NRD | BIG INDIAN CREEK RES. 11-A | ST | 661.80AF | 12/30/1971 | A 12471 | |
| <u>SQUAW CREEK, TRTB. TO</u> | | | | | | |
| S: 12 T: 1 R: 6E GAGE LOWER BIG BLUE NRD | BIG INDIAN CREEK RES. 11-B | ST | 80.30AF | 01/12/1965 | A 10502 | |
| <u>SPRING BRANCH</u> | | | | | | |
| S: 25 T: 2 R: 6E GAGE FARMERS HOME ADMINISTRATION | PUMP | IR | .05 | 02/23/1935 | A 2518 | K |
| <u>INDIAN CREEK, BIG</u> | | | | | | |
| S: 25 T: 2 R: 6E GAGE FARMERS HOME ADMINISTRATION | PUMP | IR | .08 | 07/12/1966 | A 10882 | K |
| FARMERS HOME ADMINISTRATION | PUMP | IR | .01 | 07/12/1966 | A 10882 | A-2518 K |
| CLEMENT C JONES ET AL | PUMP | IR | .21 | 08/12/1955 | A 7900 | K |
| S: 30 T: 2 R: 7E GAGE FRED MEINTS | PUMP | IR | 1.24 | 01/27/1956 | A 8335 | |
| FRED MEINTS | PUMP | IR | .49 | 04/17/1995 | A 17444 | |
| FRED MEINTS | PUMP | IR | 1.25 | 04/17/1995 | A 17444 | A-8335 D |
| <u>BLUE RIVER, BIG</u> | | | | | | |
| S: 28 T: 2 R: 7E GAGE LARRY FRERICHS | PUMP | IR | 1.00 | 07/16/1981 | A 15938 | |
| S: 27 T: 2 R: 7E GAGE WM J HURTZ | PUMP | IR | 1.77 | 11/20/1956 | A 8987 | |
| S: 35 T: 2 R: 7E GAGE JOHN & PATTY PLANTENGA | PUMP | IR | 1.57 | 02/27/1961 | A 9895 | |
| TED E ACTON | PUMP | IR | 1.04 | 12/05/1957 | A 9580 | K |
| S: 2 T: 1 R: 7E GAGE ELSIE L & ALFRED E BERAN | PUMP | IR | 1.11 | 08/15/1955 | A 7907 | |
| S: 1 T: 1 R: 7E GAGE GERALD BEDNAR | PUMP | IR | 1.92 | 12/14/1971 | A 12459 | |

SURFACE WATER RIGHTS DATA
CLAIMS, APPLICATIONS, AND APPROPRIATIONS IN DOWNSTREAM ORDER
DIVISION NO. 1D

| SOURCE LOCATION APPROPRIATOR | CARRIER GAGE | USE | GRANT IN CFS/AF | DATE OF PRIORITY | DOCKET/ APP NUMBER | ANNOA. FT. NT. |
|---|------------------------|----------|-----------------------|--------------------------|--------------------------|----------------------|
| <u>WOLF CREEK TRIB. TO</u> S: 27 T: 3 R: 9E PAWNEE LOWER BIG BLUE NRD | WOLF-WILDCAT RESERVOIR | 65 ST | 457.00AF | 11/29/1988 | A 16723 | |
| <u>WOLF-WILDCAT RESERVOIR 65</u> S: 22 T: 3 R: 9E PAWNEE LOWER BIG BLUE NRD | PUMP PUMP | SO SO | 284.00AF 60.00AF | 07/22/1993 11/15/1995 | A 17300 A 17493 | |
| S: 27 T: 3 R: 9E PAWNEE LOWER BIG BLUE NRD | PUMP | SO | 88.00AF | 08/31/1999 | A 17789 | A-16723 |
| <u>WOLF CREEK TRIB. TO</u> S: 28 T: 3 R: 9E PAWNEE LOWER BIG BLUE NRD | WOLF-WILDCAT RESERVOIR | 68 ST | 185.60AF | 02/20/1997 | A 17565 | |
| S: 34 T: 3 R: 9E PAWNEE LOWER BIG BLUE NRD | WOLF-WILDCAT RESERVOIR | 67 ST | 196.70AF | 02/20/1997 | A 17564 | |
| S: 32 T: 3 R: 9E PAWNEE LOWER BIG BLUE NRD | WOLF-WILDCAT RESERVOIR | 52 ST | 163.10AF | 07/09/1993 | A 17297 | |
| <u>WOLF-WILDCAT RESERVOIR 52</u> S: 32 T: 3 R: 9E PAWNEE LOWER BIG BLUE NRD | PUMP | SO | 60.00AF | 08/31/1999 | A 17788 | A-17297 |
| <u>WOLF CREEK</u> S: 8 T: 2 R: 9E PAWNEE WILLARD E & OPAL G RULE | PUMP PUMP | IR FC | 1.42 | 12/05/1973 10/27/2000 | A 12963 A 17926 | * |
| <u>WILLARD E & OPAL G RULE</u> <u>ADAMSON CREEK</u> S: 19 T: 3 R: 9E PAWNEE LOWER BIG BLUE NRD | WOLF-WILDCAT RESERVOIR | 51 ST | 373.50AF | 06/24/1993 | A 17295 | |
| <u>WOLF-WILDCAT RESERVOIR NO. 51</u> S: 19 T: 3 R: 9E PAWNEE LOWER BIG BLUE NRD | PUMP | SO | | 12/09/1999 | A 17802 | A-17295 |
| <u>ADAMSON CREEK</u> S: 29 T: 3 R: 9E PAWNEE GAYLORD A THOMAS | PUMP | FC | 2.67 | 10/03/1995 | A 17489 | |
| <u>WOLF CREEK</u> S: 26 T: 2 R: 8E GAGE KENNETH FRERICHS | PUMP | IR | 1.56 | 02/27/1987 | A 16544 | K |
| <u>WILDCAT CREEK</u> S: 11 T: 2 R: 8E GAGE LOWER BIG BLUE NRD | WOLF-WILDCAT RESERVOIR | 12 ST | 211.00AF | 09/28/1984 | A 16333 | |
| <u>WILD CAT CREEK TRIB. TO</u> S: 6 T: 2 R: 8E GAGE LOWER BIG BLUE NRD | WOLF-WILDCAT RESERVOIR | 81 ST | 356.00AF | 03/01/1988 | A 16622 | |
| <u>WOLF CREEK</u> S: 34 T: 2 R: 8E GAGE MARLIN HUSA | PUMP | IR | 2.64 | 12/21/1961 | A 10003 | |

See "Use" definitions and footnotes on pages 67 through 72

SURFACE WATER RIGHTS DATA
CLAIMS, APPLICATIONS, AND APPROPRIATIONS IN DOWNSTREAM ORDER
DIVISION NO. 1D

| SOURCE LOCATION APPROPRIATOR | CARRIER GAGE | USE | GRANT IN CFS/AF | DATE OF PRIORITY | DOCKET/ APP. NUMBER | ANNOA. FT. NT. |
|------------------------------------|---------------------------------|-----|-----------------------|------------------------|---------------------------|-------------------|
| <u>WOLF CREEK</u> | | | | | | |
| S: 6 T: 1 R: 8E GAGE | | | | | | |
| ACTON, INC | PUMP | IR | 1.03 | 03/31/1970 | A 11911 | |
| ACTON, INC | PUMP | IR | .36 | 05/11/1972 | A 12628 | |
| ERNEST D & RUTH H HROCH | PUMP | IR | 1.49 | 08/19/1974 | A 13157 | |
| <u>BLUE RIVER, BIG</u> | | | | | | |
| S: 12 T: 1 R: 7E GAGE | | | | | | |
| MARIE ERDMANN | PUMP | IR | 2.47 | 11/06/1956 | A 8954 | |
| LEE E RICE | PUMP | IR | .53 | 07/24/1943 | A 3626 | |
| LEE E RICE | PUMP | IR | 1.98 | 06/03/1997 | A 17582A | A-3626 K D |
| S: 13 T: 1 R: 7E GAGE | | | | | | |
| NORRIS PUBLIC POWER DISTRICT | BARNESTON PLANT | PR | 500.00 | 02/18/1913 | A 1262 | |
| NORRIS PUBLIC POWER DISTRICT | BARNESTON PLANT | RD | | 05/27/1920 | A 1585 | A-1262 |
| NORMAN L & LINDA M HUSA | PUMP | IR | 3.37 | 08/04/1975 | A 13707 | # |
| | BIG BLUE RIVER AT BARNESTON, NE | | | | | |
| S: 24 T: 1 R: 7E GAGE | | | | | | |
| LEROY & RON WEGNER | PUMP | IR | 2.07 | 11/13/1974 | A 13274 | |
| CHARLES D & RUTH M VETROVSKY | PUMP | IR | .20 | 07/31/1964 | A 10412 | |
| <u>PLUM CREEK</u> | | | | | | |
| S: 20 T: 2 R: 10E PAWNEE | | | | | | |
| LOWER BIG BLUE NRD | PLUM CREEK RESERVOIR 6-A | ST | 111.12AF | 09/20/1965 | A 10696 | |
| <u>PLUM CREEK TRIB. TO</u> | | | | | | |
| S: 1 T: 2 R: 9E PAWNEE | | | | | | |
| LOWER BIG BLUE NRD | PLUM CREEK RESERVOIR 5-B | ST | 83.30AF | 08/26/1974 | A 13170 | |
| S: 7 T: 2 R: 10E PAWNEE | | | | | | |
| LOWER BIG BLUE NRD | PLUM CREEK RESERVOIR 5-C | ST | 61.36AF | 09/20/1965 | A 10698 | |
| S: 11 T: 2 R: 9E PAWNEE | | | | | | |
| LOWER BIG BLUE NRD | PLUM CREEK RESERVOIR 5-A | ST | 121.28AF | 09/20/1965 | A 10697 | |
| <u>TRIPS CREEK</u> | | | | | | |
| S: 23 T: 2 R: 9E PAWNEE | | | | | | |
| LOWER BIG BLUE NRD | PLUM CREEK RESERVOIR 4-F | ST | 456.90AF | 06/25/1968 | A 11460 | |
| HENRY E FRAZIER | FRAZIER STOCK & FISH POND | ST | 19.00AF | 01/08/1985 | A 16349 | |
| <u>PLUM CREEK RESERVOIR 4-E</u> | | | | | | |
| S: 23 T: 2 R: 9E PAWNEE | | | | | | |
| LOWER BIG BLUE NRD | PUMP | SO | | 08/18/1978 | A 15323 | |
| <u>PLUM CREEK TRIB. TO</u> | | | | | | |
| S: 15 T: 2 R: 9E PAWNEE | | | | | | |
| LOWER BIG BLUE NRD | PLUM CREEK RESERVOIR 4-E | ST | 157.31AF | 09/20/1965 | A 10695 | |
| LOWER BIG BLUE NRD | PLUM CREEK RESERVOIR 4-D | ST | 70.08AF | 09/20/1965 | A 10694 | |
| S: 27 T: 2 R: 9E PAWNEE | | | | | | |
| LOWER BIG BLUE NRD | PLUM CREEK RESERVOIR 4-C | ST | 189.90AF | 08/26/1974 | A 13171 | |
| S: 28 T: 2 R: 9E PAWNEE | | | | | | |
| LOWER BIG BLUE NRD | PLUM CREEK RESERVOIR 4-A | ST | 165.75AF | 04/14/1965 | A 10614 | |

SURFACE WATER RIGHTS DATA
CLAIMS, APPLICATIONS, AND APPROPRIATIONS IN DOWNSTREAM ORDER
DIVISION NO. 1D

| SOURCE LOCATION APPROPRIATOR | CARRIER GAGE | USE | GRANT IN CFS/AF | DATE OF PRIORITY | DOCKET/ APP. NUMBER | ANNOA. FT. NT. |
|--|--------------------------|-----|-----------------------|------------------------|---------------------------|-------------------|
| <u>PLUM CREEK, TRIB. TO</u> S: 20 T: 2 R: 9E PAWNEE LOWER BIG BLUE NRD | PLUM CREEK RESERVOIR 4-H | ST | 37.30AF | 08/16/1965 | A 10672 | |
| S: 29 T: 2 R: 9E PAWNEE LOWER BIG BLUE NRD | PLUM CREEK RESERVOIR 4-J | ST | 47.87AF | 08/27/1975 | A 13767 | |
| <u>PLUM CREEK RESERVOIR 4-J</u> S: 29 T: 2 R: 9E PAWNEE LOWER BIG BLUE NRD | PUMP | SO | | 08/27/1975 | A 13768 | |
| <u>PLUM CREEK, TRIB. TO</u> S: 19 T: 2 R: 9E PAWNEE LOWER BIG BLUE NRD | PLUM CREEK RESERVOIR 3-D | ST | 90.60AF | 06/12/1970 | A 11970 | |
| S: 30 T: 2 R: 9E PAWNEE LOWER BIG BLUE NRD | PLUM CREEK RESERVOIR 3-2 | ST | 16.10AF | 01/15/1969 | A 11614 | |
| S: 32 T: 2 R: 9E PAWNEE LOWER BIG BLUE NRD | PLUM CREEK RESERVOIR 3-C | ST | 160.80AF | 12/11/1968 | A 11596 | |
| S: 30 T: 2 R: 9E PAWNEE LOWER BIG BLUE NRD | PLUM CREEK RESERVOIR 3-1 | ST | 30.32AF | 06/30/1965 | A 10649 | |
| LOWER BIG BLUE NRD | PLUM CREEK RESERVOIR 3-B | ST | 8.41AF | 06/30/1965 | A 10648 | |
| S: 31 T: 2 R: 9E PAWNEE LOWER BIG BLUE NRD | PLUM CREEK RESERVOIR 3-G | ST | 48.60AF | 12/11/1968 | A 11595 | |
| S: 25 T: 2 R: 8E GAGE LOWER BIG BLUE NRD | PLUM CREEK RESERVOIR 3-H | ST | 31.40AF | 07/10/1967 | A 11195 | |
| <u>PLUM CREEK</u> S: 1 T: 1 R: 8E GAGE | PUMP | IR | 2.04 | 02/08/1957 | A 9177 | |
| ALLEN R ACTON | | | | | | |
| <u>PLUM CREEK, TRIB. TO</u> S: 6 T: 1 R: 9E PAWNEE LOWER BIG BLUE NRD | PLUM CREEK RESERVOIR 3-A | ST | 73.10AF | 06/12/1970 | A 11971 | |
| S: 1 T: 1 R: 8E GAGE LOWER BIG BLUE NRD | PLUM CREEK RESERVOIR 2-C | ST | 52.50AF | 03/28/1972 | A 12565 | |
| S: 2 T: 1 R: 8E GAGE LOWER BIG BLUE NRD | PLUM CREEK RESERVOIR 2-B | ST | 181.81AF | 09/20/1965 | A 10693 | |
| <u>PLUM CREEK RESERVOIR 2-B</u> S: 2 T: 1 R: 8E GAGE LOWER BIG BLUE NRD | PLANTENGA PUMP | SO | | 02/25/1976 | A 14057 | |
| <u>PLUM CREEK, TRIB. TO</u> S: 11 T: 1 R: 8E GAGE LOWER BIG BLUE NRD | PLUM CREEK RESERVOIR 2-A | ST | 89.90AF | 06/12/1970 | A 11972 | |
| <u>PLUM CREEK</u> S: 10 T: 1 R: 8E GAGE NORMAN L HUSA | PUMP | IR | 1.20 | 07/02/1976 | A 14299 | |
| <u>PLUM CREEK, TRIB. TO</u> S: 9 T: 1 R: 8E GAGE LOWER BIG BLUE NRD | PLUM CREEK RESERVOIR 2-1 | ST | 12.77AF | 09/20/1965 | A 10692 | |

SURFACE WATER RIGHTS DATA
CLAIMS, APPLICATIONS, AND APPROPRIATIONS IN DOWNSTREAM ORDER
DIVISION NO. 1D

| SOURCE LOCATION APPROPRIATOR | CARRIER GAGE | USE | GRANT IN CFS/AF | DATE OF PRIORITY | DOCKET/ APP. NUMBER | ANNOA. FT. NT. |
|--|--------------------------|-----|-----------------------|------------------------|---------------------------|-------------------|
| <u>PLUM CREEK TRIB. TO</u> S: 9 T: 1 R: 8E GAGE LOWER BIG BLUE NRD | | | | | | |
| S: 17 T: 1 R: 8E GAGE LOWER BIG BLUE NRD | PLUM CREEK RESERVOIR 2-D | ST | 18.80AF | 07/06/1967 | A 11192 | |
| <u>PLUM CREEK</u> S: 17 T: 1 R: 8E GAGE ERNEST D & RUTH H HROCH | PLUM CREEK RESERVOIR 2-E | ST | 44.00AF | 07/10/1967 | A 11194 | |
| S: 20 T: 1 R: 8E GAGE ANNA WALLENBERG | PUMP | IR | 2.44 | 08/19/1974 | A 13156 | |
| <u>BLUE RIVER, BIG</u> S: 25 T: 1 R: 7E GAGE MABEL VETROVSKY | PUMP | IR | 1.13 | 07/27/1977 | A 15054 | |
| BERNICE A SUP | PUMP | IR | 2.20 | 07/09/1963 | A 10214 | |
| <u>BLUE RIVER, BIG, TRIB. TO</u> S: 26 T: 1 R: 7E GAGE HOWARD L WARFORD | PUMP | IR | 1.43 | 02/25/1976 | A 14054 | |
| <u>BLUE RIVER, BIG</u> S: 26 T: 1 R: 7E GAGE ALLINGTON FARMS | WARFORD RESERVOIR | ST | 153.00AF | 12/03/1970 | A 12124 | |
| S: 36 T: 1 R: 7E GAGE ALLINGTON FARMS | PUMP | IR | .50 | 01/30/1948 | A 4193 | |
| S: 35 T: 1 R: 7E GAGE GALE L & BERNICE A SUP | PUMP | IR | .06 | 03/04/1954 | A 6026 | |
| GALE L & BERNICE A SUP | PUMP | IR | .84 | 04/26/1956 | A 8517 | |
| BLUE RIVER HAVEN, INC. | PUMP | IR | .84 | 05/25/2000 | A 17858 | A-8517 D |
| | PUMP | IR | .78 | 02/21/1956 | A 8369 | |
| <u>MISSION CREEK TRIB. TO</u> S: 23 T: 1 R: 9E PAWNEE LOWER BIG BLUE NRD | | | | | | |
| LOWER BIG BLUE NRD | MISSION CREEK RES. 7-E | ST | 92.10AF | 08/03/1973 | A 12917 | |
| S: 22 T: 1 R: 9E PAWNEE LOWER BIG BLUE NRD | MISSION CREEK RES. 7-F | ST | 119.80AF | 08/03/1973 | A 12916 | |
| S: 27 T: 1 R: 9E PAWNEE LOWER BIG BLUE NRD | MISSION CREEK RES. 7-C | ST | 137.50AF | 08/26/1974 | A 13172 | |
| S: 20 T: 1 R: 9E PAWNEE LOWER BIG BLUE NRD | MISSION CREEK RES. 7-B | ST | 188.30AF | 11/06/1974 | A 13262 | |
| S: 20 T: 1 R: 9E PAWNEE LOWER BIG BLUE NRD | MISSION CREEK RES. 6-A | ST | 179.80AF | 04/02/1976 | A 14146 | |
| <u>MISSION CREEK</u> S: 29 T: 1 R: 9E PAWNEE BARR FARMS | | | | | | |
| <u>MISSION CREEK TRIB. TO</u> S: 30 T: 1 R: 9E PAWNEE LOWER BIG BLUE NRD | PUMP | IR | 1.07 | 06/22/1987 | A 16563 | |
| | MISSION CREEK RES. 6-B | ST | 123.30AF | 08/31/1976 | A 14433 | |

SURFACE WATER RIGHTS DATA
CLAIMS, APPLICATIONS, AND APPROPRIATIONS IN DOWNSTREAM ORDER
DIVISION NO. ID

| SOURCE LOCATION APPROPRIATOR | CARRIER GAGE | USE | GRANT IN CFS/AF | DATE OF PRIORITY | DOCKET/ APP. NUMBER | ANNOA. FT. NT. |
|--|------------------------|-----|-----------------------|------------------------|---------------------------|-------------------|
| <u>MISSION CREEK RES. 7-R</u> S: 30 T: 1 R: 9E PAWNEE LOWER BIG BLUE NRD | PUMP | SI | 173.90AF | 2/12/1998 | A 17641 | A-17642 K |
| <u>MISSION CREEK</u> S: 30 T: 1 R: 9E PAWNEE CHARLES J BARR | PUMP | IR | 1.66 | 2/12/1998 | A 17642 | K |
| <u>MISSION CREEK TRIB. TO</u> S: 35 T: 1 R: 8E GAGE LOWER BIG BLUE NRD | MISSION CREEK RES. 3-A | ST | 151.70AF | 10/04/1976 | A 14492 | |
| <u>MISSION CREEK</u> S: 32 T: 1 R: 8E GAGE ALBERT BOYER | PUMP | IR | .51 | 01/18/1972 | A 12484 | |
| S: 31 T: 1 R: 8E GAGE HAROLD E SCHNIEDER | PUMPS | IR | 1.24 | 02/13/1976 | A 14030 | |
| EMMA WEYER ET AL | PUMP | IR | .61 | 07/27/1977 | A 15053 | |
| <u>BLUE RIVER RTG. TRIB. TO</u> S: 28 T: 1 R: 6E GAGE MICHAEL VITOSH | VITOSH RESERVOIR | ST | 47.60AF | 01/17/1978 | A 15165 | |
| <u>VITOSH RESERVOIR</u> S: 28 T: 1 R: 6E GAGE MICHAEL VITOSH | PUMP | SO | | 01/17/1978 | A 15166 | |

SURFACE WATER RIGHTS DATA
CLAIMS, APPLICATIONS, AND APPROPRIATIONS IN DOWNSTREAM ORDER
DIVISION NO. 1E

| SOURCE LOCATION APPROPRIATOR | CARRIER GAGE | USE | GRANT IN CFS/AF | DATE OF PRIORITY | DOCKET/ APP NUMBER | ANNOA. FT. NT. |
|---|---------------------------------|-----|-----------------------|------------------------|--------------------------|----------------------|
| <u>LOGDEPOLE CREEK</u> | | | | | | |
| S: 12 T: 14 R: 59W KIMBALL GROSS-WILKINSON RANCH CO | TRACY CANAL | IR | .57 | 09/21/1907 | A 870 | |
| GROSS-WILKINSON RANCH CO | HOOVER CANAL | IR | 1.43 | 09/04/1889 | D 353 | |
| <u>LOGDEPOLE CREEK, TRIB. TO</u> | | | | | | |
| S: 23 T: 15 R: 58W KIMBALL SOUTH PLATTE NRD | BUSHNELL WEST CAT RES. | ST | 20.13AF | 07/18/1986 | A 16508 | |
| <u>LOGDEPOLE CREEK</u> | | | | | | |
| S: 31 T: 15 R: 57W KIMBALL ALAN ADAMSON | PUMP | IR | .90 | 08/27/1973 | A 12931 | |
| S: 33 T: 15 R: 57W KIMBALL ALAN ADAMSON | PUMP | IR | .55 | 02/03/1975 | A 13381 | # |
| S: 35 T: 15 R: 57W KIMBALL SOUTH PLATTE NRD | LOGDEPOLE CREEK AT TOMICH RANCH | | | | | |
| SOUTH PLATTE NRD | PUMP | IR | 1.64 | 12/31/1884 | D 348AR | P-510 |
| SOUTH PLATTE NRD | PUMP | IR | 1.09 | 12/31/1884 | D 348 R | P-509 |
| SOUTH PLATTE NRD | PUMP | IR | 1.80 | 05/14/1889 | D 345 R | P-511 |
| S: 36 T: 15 R: 57W KIMBALL SOUTH PLATTE NRD | OLIVER RESERVOIR | ST | 2678.00AF | 07/17/1979 | A 15524 | # |
| <u>LOGDEPOLE CREEK BELOW OLIVER RESERVOIR</u> | | | | | | |
| GENE SHAVER (TERRESTRIAL) S: 31 T: 15 R: 56W KIMBALL | RUTTNER (NEW) CANAL | IR | .33 | 06/04/1889 | D 350 R | P-NONE |
| GENE SHAVER (TERRESTRIAL) S: 33 T: 15 R: 56W KIMBALL | RUTTNER (OLD) CANAL | IR | .81 | 06/04/1889 | D 350 | |
| MARY L QUINN MARY L QUINN | FORSLING-KINNEY CANAL | IR | 1.07 | 07/25/1903 | A 718 | K |
| S: 34 T: 15 R: 56W KIMBALL JOSEPH A. & SHARLET R. MORGAN | PUMP | IR | 1.31 | 04/09/1907 | A 857 R | P-387 |
| LOGDEPOLE CREEK, TRIB. TO | PUMP | IR | .05 | 12/31/1884 | D 348 R | P-413A |
| S: 35 T: 16 R: 58W KIMBALL LELAND V NELSON | NELSON RESERVOIR | ST | 17.80AF | 08/20/1970 | A 12062 | |
| <u>LOGDEPOLE CREEK</u> | | | | | | |
| S: 26 T: 15 R: 56W KIMBALL VOWERS & BURBACK | HURLEY-LILLY-POLLY CANAL | IR | 2.57 | 10/01/1891 | D 354 | |
| VOWERS & BURBACK | HURLEY-LILLY-POLLY CANAL | IR | .96 | 03/12/1951 | A 4818 | |
| S: 30 T: 15 R: 55W KIMBALL HENRY STAHLA ET AL | BICKEL CANAL | IR | .18 | 12/31/1876 | D 347 | |
| HENRY STAHLA | PUMP | IR | .63 | 08/03/1903 | A 719 R | P-390 |
| VOWERS & BURBACK | ATKINS-POLLY CANAL | IR | .79 | 05/06/1889 | D 342 | K |
| VOWERS & BURBACK | ATKINS-POLLY CANAL | IR | .43 | 05/06/1889 | D 344 | |
| VOWERS & BURBACK | ATKINS-POLLY CANAL | IR | .11 | 04/15/1908 | A 897 R | P-174 |
| VOWERS & BURBACK | ATKINS-POLLY CANAL | IR | .71 | 11/18/1949 | A 4531 | |
| HENRY STAHLA ET AL | PUMP | IR | .13 | 12/31/1876 | D 347 R | P-389 |

SURFACE WATER RIGHTS DATA
CLAIMS, APPLICATIONS, AND APPROPRIATIONS IN DOWNSTREAM ORDER
DIVISION NO. 1E

| SOURCE LOCATION APPROPRIATOR | CARRIER GAGE | USE | GRANT IN CFS/AF | DATE OF PRIORITY | DOCKET/ APP. NUMBER | ANNOA. FT. NT. |
|---|--------------------------|-----|-----------------|------------------|---------------------|----------------|
| <u>LOGGEPOL E CREEK, TRIB. TO</u> S: 32 T: 15 R: 55W KIMBALL CITY OF KIMBALL | JANICEK RESERVOIR | ST | 62.00AF | 02/10/1955 | A 7099 | |
| <u>LOGGEPOL E CREEK</u> S: 29 T: 15 R: 55W KIMBALL VOWERS & BURBACK | OWASCO CANAL | IR | 1.20 | 12/31/1876 | D 347 R | P-120 |
| S: 22 T: 15 R: 55W KIMBALL WALTER RODMAN TRUST | BENNETT CANAL | IR | .22 | 10/02/1902 | A 691 | K |
| S: 23 T: 15 R: 55W KIMBALL RICHARD J SCOTT | MCINTOSH CANAL | IR | 1.53 | 04/16/1886 | D 351 R | P-166 K |
| S: 30 T: 15 R: 54W KIMBALL RICHARD J SCOTT | CIRCLE ARROW CANAL | IR | 3.71 | 07/01/1882 | D 346 R | P-167 |
| S: 29 T: 15 R: 54W KIMBALL RICHARD J SCOTT | BENNETT CANAL NO. 3 | IR | 1.00 | 02/17/1909 | A 934 | |
| <u>LOGGEPOL E CREEK, TRIB. TO</u> S: 33 T: 15 R: 54W KIMBALL PETERSON GROUP | PETERSON GROUP RESERVOIR | ST | 50.20AF | 11/16/1966 | A 10979 | |
| S: 29 T: 15 R: 53W KIMBALL ART KENTON | KENTON RESERVOIR | ST | 44.20AF | 03/13/1967 | A 11070 | |
| S: 27 T: 15 R: 53W KIMBALL VERNER E JOHNSON | JOHNSON RESERVOIR | ST | 62.90AF | 01/16/1973 | A 12791 | |
| S: 3 T: 15 R: 53W KIMBALL DEWEY BROTHERS | DEWEY BROTHERS RESERVOIR | ST | 47.60AF | 09/12/1979 | A 15590 | |
| <u>LOGGEPOL E CREEK</u> S: 3 T: 14 R: 52W CHEYENNE MAX & BERNIDEAN E WILKIE | ADAMS CANAL | IR | .57 | 07/01/1891 | D 371 | K |
| S: 7 T: 14 R: 51W CHEYENNE CLIFFORD P THURSTON | CHRISTENSEN CANAL | IR | .57 | 04/15/1893 | D 366 | |
| CLIFFORD P THURSTON | CHRISTENSEN CANAL | IR | .43 | 04/15/1893 | D 367 | |
| S: 10 T: 14 R: 51W CHEYENNE RANDY SUTTON | PUMP | IR | .69 | 07/24/1985 | A 16434 | |
| <u>LOGGEPOL E CREEK, TRIB. TO</u> S: 36 T: 15 R: 52W CHEYENNE CLIFFORD HERBOLDSHEIMER | HERBOLDSHEIMER RESERVOIR | ST | 45.00AF | 05/28/1968 | A 11433 | |
| S: 32 T: 15 R: 51W CHEYENNE WESLEY & DORIS STEVENS | NELSON POND | ST | 88.60AF | 09/21/1966 | A 10956 | |
| <u>LOGGEPOL E CREEK</u> S: 20 T: 14 R: 50W CHEYENNE WAYNE E WILLIAMS | RUNGE CANAL NO. 1 | IR | 1.71 | 04/15/1880 | D 339 | |
| WAYNE E WILLIAMS | RUNGE CANAL NO. 2 | IR | .50 | 04/15/1882 | D 338 | |
| WAYNE E WILLIAMS | PUMP | IR | .33 | 06/25/1940 | A 3191 | |
| WAYNE E WILLIAMS | RUNGE CANAL NO. 1 | IR | .48 | 01/08/1941 | A 3363 | |
| WAYNE E WILLIAMS | PUMP | IR | .64 | 01/08/1941 | A 3363 R | P-242 |

See "Use" definitions and footnotes on pages 67 through 72

SURFACE WATER RIGHTS DATA
CLAIMS, APPLICATIONS, AND APPROPRIATIONS IN DOWNSTREAM ORDER
DIVISION NO. 1E

| SOURCE LOCATION APPROPRIATOR | CARRIER GAGE | USE | GRANT IN CFS/AF | DATE OF PRIORITY | DOCKET/ APP. NUMBER | ANNO. FT. NT. |
|---|-------------------------|-----|-----------------------|------------------------|---------------------------|------------------|
| <u>SAND DRAW TRIB. TO</u> S: 33 T: 14 R: 54W KIMBALL HOWARD MADDEN | HOWARD MADDEN RESERVOIR | ST | 39.40AF | 06/07/1977 | A 14973 | |
| <u>LODGEPOLE CREEK TRIB. TO</u> S: 7 T: 13 R: 49W CHEYENNE CITY OF SIDNEY | VERDE RESERVOIR | ST | 19.40AF | 03/06/1972 | A 12530 | |
| <u>LODGEPOLE CREEK</u> S: 35 T: 14 R: 49W CHEYENNE PEETZ LAND & CATTLE COMPANY, INC | BORDWELL CANAL | IR | 1.43 | 08/01/1888 | D 303 | |
| PEETZ LAND & CATTLE COMPANY, INC | BORDWELL CANAL | IR | .86 | 04/27/1889 | D 302 | |
| S: 32 T: 14 R: 48W CHEYENNE RICHARD V BORCHERT | KRUEGER CANAL NO. 3 | IR | 1.14 | 05/01/1885 | D 323 | |
| RICHARD V BORCHERT | KRUEGER CANAL NO. 2 | IR | 2.29 | 10/10/1886 | D 324 | |
| S: 29 T: 14 R: 48W CHEYENNE RICHARD V BORCHERT | KRUEGER CANAL NO. 1 | IR | 3.00 | 06/26/1889 | D 325 | |
| S: 36 T: 14 R: 48W CHEYENNE H H MISEGADIS & SONS | PUMP | IR | 2.76 | 12/31/1956 | A 9073 | |
| S: 31 T: 14 R: 47W CHEYENNE CLINTON & VELMA A GADE | HOWARD CANAL | IR | .86 | 04/10/1885 | D 336 | |
| S: 29 T: 14 R: 47W CHEYENNE DAN D & FIRTH E (JR) BOOTH | BOOTH CANAL | IR | 4.29 | 05/31/1883 | D 309 | |
| DAN D & FIRTH E (JR) BOOTH | BOOTH CANAL | IR | | 05/31/1883 | D 310 | D-309 |
| S: 28 T: 14 R: 47W CHEYENNE DONALD & CYNTHIA SHARMAN | PUMP NO. 3 | IR | .19 | 04/10/1945 | A 3825 | |
| S: 33 T: 14 R: 47W CHEYENNE DICKINSON ESTATE ET AL | DICKINSON CANAL NO. 2 | IR | 2.29 | 05/10/1896 | D 967 | |
| S: 28 T: 14 R: 47W CHEYENNE DONALD & CYNTHIA SHARMAN | TOBIN CANAL | IR | .83 | 07/31/1888 | D 330 | |
| DONALD & CYNTHIA SHARMAN | PUMP | IR | 1.10 | 07/31/1888 | D 330 R P-258&287 | |
| DONALD & CYNTHIA SHARMAN | PUMP | IR | .36 | 07/31/1888 | D 330 R P-263 | |
| S: 26 T: 14 R: 47W CHEYENNE ROBERT J & BERNARD F DAILEY | DICKINSON CANAL NO. 1 | IR | 1.14 | 01/01/1885 | D 969 | |
| S: 36 T: 14 R: 47W CHEYENNE DANIEL D & LINDA MARKEL | LIBBY CANAL | IR | 2.00 | 12/31/1884 | D 312 | |
| S: 31 T: 14 R: 46W CHEYENNE IRVING T OBERFELDER | OBERFELDER CANAL NO. 2 | IR | .43 | 06/10/1889 | D 333 | |
| IRVING T OBERFELDER | OBERFELDER CANAL NO. 3 | IR | 2.00 | 12/30/1893 | D 306 | |
| <u>SPRING CREEK</u> S: 31 T: 14 R: 46W CHEYENNE IRVING T OBERFELDER | OBERFELDER CANAL NO. 1 | IR | 2.29 | 05/29/1889 | D 307 | |
| <u>LODGEPOLE CREEK</u> S: 33 T: 14 R: 46W DEUEL CARLSON RANCH COMPANY | PERSINGER CANAL | IR | 4.57 | 06/25/1889 | D 297 | |

SURFACE WATER RIGHTS DATA
CLAIMS, APPLICATIONS, AND APPROPRIATIONS IN DOWNSTREAM ORDER
DIVISION NO. 1E

| SOURCE LOCATION APPROPRIATOR | CARRIER GAGE | USE | GRANT IN CFS/AF | DATE OF PRIORITY | DOCKET/ APP. NUMBER | ANNOA. FT. NT. |
|---|------------------|-----|-----------------------|------------------------|---------------------------|-------------------|
| <u>LODGEPOLE CREEK</u> | | | | | | |
| S: 4 T: 13 R: 46W DEUEL CARLSON RANCH COMPANY | BULLOCK CANAL | IR | .57 | 02/16/1898 | A 437 | H |
| S: 21 T: 13 R: 45W DEUEL CLINTON E & CLAYTON D MCAULIFFE | MCAULIFFE CANAL | IR | 1.12 | 12/31/1884 | D 814 | K |
| S: 22 T: 13 R: 45W DEUEL FRED R SUDMAN | PUMP | IR | .14 | 04/05/1917 | A 1483 R P-345 | K |
| S: 26 T: 13 R: 45W DEUEL MAUDE NEUMANN ET AL | NEUMANN CANAL | IR | .16 | 04/17/1901 | A 611 | |
| S: 25 T: 13 R: 45W DEUEL MAUDE NEUMANN ET AL | PUMPS | IR | 1.13 | 04/17/1901 | A 611 R P-316 | |
| S: 26 T: 13 R: 45W DEUEL MAUDE NEUMANN ET AL | PUMPS | IR | 1.03 | 01/05/1916 | A 1445 R P-317 | |
| S: 36 T: 13 R: 45W DEUEL LEONARD & MARY L JANKOVSKY | SODERQUIST CANAL | IR | .31 | 06/29/1915 | A 1420 | K |
| S: 2 T: 12 R: 45W DEUEL LEONARD & MARY L JANKOVSKY | PUMPS | IR | 2.00 | 10/22/1912 | A 1237 R P-327 | |
| S: 1 T: 12 R: 45W DEUEL RABE RANCH CO | NASLAND CANAL | IR | .90 | 04/16/1902 | A 661 | |

SURFACE WATER RIGHTS DATA
CLAIMS, APPLICATIONS, AND APPROPRIATIONS IN DOWNSTREAM ORDER
DIVISION NO. IF

| SOURCE LOCATION APPROPRIATOR | CARRIER GAGE | USE | GRANT IN CFS/AF | DATE OF PRIORITY | DOCKET/ APP. NUMBER | ANNOA. FT. NT. |
|--|--|----------------|-----------------------------|--|-------------------------------|----------------------|
| <u>ROCK CREEK</u> S: 24 T: 11 R: 13E CASS BEAVER LAKE ASSOCIATION | ROCK CREEK SILT RESERVOIR | ST | 61.34AF | 08/14/1995 | A 17480 | |
| <u>ROCK CREEK, TRIB. TO</u> S: 12 T: 11 R: 13E CASS LOWER PLATTE SOUTH NRD | RESERVOIR NO. 2 | ST | 26.20AF | 07/22/1994 | A 17386 | |
| <u>ROCK CREEK</u> S: 17 T: 11 R: 14E CASS BEAVER LAKE ASSOCIATION BEAVER LAKE ASSOCIATION | BEAVER LAKE PUMP | ST DO | 8520.00AF 6.00 | 12/13/1971 03/04/1991 | A 12456 A 17050 | |
| <u>BEAVER LAKE</u> S: 17 T: 11 R: 14E CASS BEAVER LAKE ASSOCIATION | PUMP | SD | 5000.00AF | 03/04/1991 | A 17051 | |
| <u>ROCK CREEK</u> S: 17 T: 11 R: 14E CASS LAKRIDGE CORP. LAKRIDGE CORP. | PUMP PUMP | IR IR | .76 .16 | 12/20/1996 03/13/2000 | A 17553 A 17821 | K |
| <u>MISSOURI RIVER, TRIB. TO</u> S: 28 T: 11 R: 14E CASS LOWER PLATTE SOUTH NRD | MANEMAN/HAVEMAN RESERVOIR | ST | 57.63AF | 09/08/1995 | A 17487 | |
| <u>RAKE CREEK, TRIB. TO</u> S: 30 T: 11 R: 14E CASS ERNEST ELLIOTT | ELLIOTT RESERVOIR | ST | 11.00AF | 03/22/1976 | A 14113 | |
| <u>RAKES CREEK</u> S: 36 T: 11 R: 13E CASS LOWER PLATTE SOUTH NRD | RAKES CREEK RESERVOIR 1 | ST | 99.50AF | 09/27/1983 | A 16244 | |
| S: 8 T: 10 R: 14E CASS EUGENE KLEIN | KLEIN RESERVOIR | ST | 8.33AF | 06/19/1997 | A 17586 | |
| <u>ERVINE CREEK</u> S: 18 T: 10 R: 14E CASS PAUL & RUTH APPLGATE | PUMPS | IR | .02 | 09/23/1953 | A 5596 | K |
| S: 17 T: 10 R: 14E CASS CASS COUNTY SID #1 CASS COUNTY SID #1 CASS COUNTY SID #1 | LAKE WA CON DA WA CON DA PIPE LAKE WA CON DA | ST ML SS | 99.00AF 1.11 701.00AF | 04/17/1992 04/17/1992 07/27/1992 | A 17174 A 17175 A 17211 | O |
| <u>WEEPING WATER CREEK</u> S: 5 T: 10 R: 10E CASS LOWER PLATTE SOUTH NRD ELDEAN VOGT | RESERVOIR 8A PUMP | ST IR | 249.90AF 2.98 | 01/29/1999 03/10/1981 | A 17724 A 15782 | K |
| <u>WEEPING WATER CREEK, TRIB. TO</u> S: 8 T: 10 R: 10E CASS LOWER PLATTE SOUTH NRD | RESERVOIR 7F | ST | 64.00AF | 09/29/1998 | A 17703 | |

SURFACE WATER RIGHTS DATA
CLAIMS, APPLICATIONS, AND APPROPRIATIONS IN DOWNSTREAM ORDER
DIVISION NO. 1F

| SOURCE LOCATION APPROPRIATOR | CARRIER GAGE | USE | GRANT IN CFS/AF | DATE OF PRIORITY | DOCKET/APP. NUMBER | ANNO. FT. NT. |
|--|----------------------------|-----|-----------------|------------------|--------------------|---------------|
| <u>WEEPING WATER CREEK TRIB. TO</u> S: 18 T: 10 R: 10E CASS LOWER PLATTE SOUTH NRD | RESERVOIR 7C | ST | 132.70AF | 12/22/1995 | A 17499 | |
| <u>WEEPING WATER CREEK</u> S: 9 T: 10 R: 10E CASS VINCENT E & THERESA H SEIKER | PUMP | IR | .57 | 07/26/1974 | A 13104 | |
| S: 10 T: 10 R: 10E CASS DONALD C FRICKE | PUMP | IR | 2.49 | 02/10/1997 | A 17563 | |
| <u>STOVE CREEK TRIB. TO</u> S: 20 T: 10 R: 10E CASS LOWER PLATTE SOUTH NRD | RESERVOIR 21A | ST | 71.50AF | 12/22/1995 | A 17500 | |
| <u>WEEPING WATER CREEK</u> S: 2 T: 10 R: 10E CASS EARL & TONI KUNZ | PUMP | IR | 1.57 | 08/20/1975 | A 13751 | |
| <u>BEAVER CREEK</u> S: 29 T: 11 R: 10E CASS LOWER PLATTE SOUTH NRD | RESERVOIR 6G | ST | 63.10AF | 11/22/1995 | A 17496 | |
| <u>BEAVER CREEK TRIB. TO</u> S: 33 T: 11 R: 10E CASS LOWER PLATTE SOUTH NRD | RUETER RESERVOIR | ST | 11.60AF | 05/17/1996 | A 17519 | |
| <u>WEEPING WATER CREEK TRIB. TO</u> S: 26 T: 11 R: 10E CASS LOWER PLATTE SOUTH NRD | RESERVOIR 6B | ST | 22.20AF | 11/22/1995 | A 17495 | |
| S: 12 T: 10 R: 10E CASS LOWER PLATTE SOUTH NRD | RESERVOIR 12BA | ST | 13.20AF | 04/23/1992 | A 17180 | |
| S: 1 T: 10 R: 10E CASS LOWER PLATTE SOUTH NRD | RESERVOIR 5H | ST | 66.20AF | 07/18/1991 | A 17091 | |
| S: 6 T: 10 R: 11E CASS LOWER PLATTE SOUTH NRD | RESERVOIR 5K | ST | 90.90AF | 07/18/1991 | A 17092 | |
| <u>WEEPING WATER CREEK</u> S: 32 T: 11 R: 11E CASS CONSTRUCTORS, INC | PUMP | MF | .89 | 05/05/1994 | A 17368 | |
| KERFORD LIMESTONE COMPANY | PUMP | IR | 5.50 | 07/26/1974 | A 13103 | |
| KERFORD LIMESTONE COMPANY ET AL | PUMP | IR | 4.56 | 04/23/1976 | A 14193 | |
| <u>WEEPING WATER CREEK TRIB. TO</u> S: 5 T: 10 R: 11E CASS LOWER PLATTE SOUTH NRD | RESERVOIR 4F | ST | 62.60AF | 08/06/1991 | A 17100 | |
| S: 9 T: 10 R: 11E CASS LOWER PLATTE SOUTH NRD | WEEPING WATER RESERVOIR 4J | ST | 16.00AF | 10/27/1976 | A 14522 | |
| STEPHEN M DAVIS ESTATE | PUMP | IR | 1.77 | 02/06/1976 | A 13998 | K |
| <u>WEEPING WATER RESERVOIR 4I</u> S: 9 T: 10 R: 11E CASS LOWER PLATTE SOUTH NRD | PUMP | SI | 9.38AF | 10/27/1976 | A 14523 | A-13998 K |

See "Use" definitions and footnotes on pages 67 through 72

SURFACE WATER RIGHTS DATA
CLAIMS, APPLICATIONS, AND APPROPRIATIONS IN DOWNSTREAM ORDER
DIVISION NO. 1F

| SOURCE LOCATION APPROPRIATOR | CARRIER GAGE | USE | GRANT IN CFS/AF | DATE OF PRIORITY | DOCKET/ APP. NUMBER | ANNO. FT. NT. |
|---|-----------------------|-----|-----------------------|------------------------|---------------------------|------------------|
| <u>WEeping WATER RESERVOIR 41</u> S: 9 T: 10 R: 11E CASS LOWER PLATTE SOUTH NRD | PUMP | SI | 6.62AF | 10/27/1976 | A 14523 | A-14242 |
| <u>WEeping WATER CREEK, TRIB. TO</u> S: 9 T: 10 R: 11E CASS LOWER PLATTE SOUTH NRD | WEeping WATER RES. 4J | ST | 149.00AF | 03/06/1992 | A 17160 | K |
| S: 4 T: 10 R: 11E CASS STEPHEN M DAVIS ESTATE | PUMP | IR | 1.24 | 05/28/1976 | A 14242 | |
| S: 27 T: 11 R: 11E CASS LOWER PLATTE SOUTH NRD | RESERVOIR 19C | ST | 2.00AF | 03/30/1994 | A 17363 | |
| S: 34 T: 11 R: 11E CASS KERFORD LIMESTONE COMPANY | PUMP | MF | 2.00 | 08/08/1966 | A 10920 | |
| <u>WEeping WATER CREEK</u> S: 2 T: 10 R: 11E CASS CITY OF WEeping WATER | CITY SUPPLY CANAL | DO | 2.00 | 06/20/1955 | A 7712 | |
| <u>WEeping WATER CREEK, TRIB. TO</u> S: 19 T: 10 R: 12E CASS LOWER PLATTE SOUTH NRD | HOLDREGE STREET DAM | ST | | 07/11/2000 | A 17886 | * |
| <u>CEdAR CREEK, SOUTH</u> S: 25 T: 11 R: 11E CASS DAVIS TRUST | PUMP | IR | 2.38 | 06/04/1976 | A 14257 | |
| S: 36 T: 11 R: 11E CASS FRANK DAVIS TRUST | DAVIS TRUST RESERVOIR | ST | 11.10AF | 02/14/1977 | A 14703 | |
| <u>DAVIS TRUST RESERVOIR</u> S: 25 T: 11 R: 11E CASS FRANK DAVIS TRUST | PUMP | SI | | 05/16/1977 | A 14947 | A-14257 |
| <u>CEdAR CREEK, SOUTH</u> S: 31 T: 11 R: 12E CASS KENNETH AHRENS | PUMP | IR | 3.06 | 03/12/1981 | A 15789 | |
| <u>CEdAR CREEK, SOUTH, TRIB. TO</u> S: 30 T: 11 R: 12E CASS LOWER PLATTE SOUTH NRD | RESERVOIR 17L | ST | 1.80AF | 03/30/1994 | A 17362 | |
| S: 28 T: 11 R: 12E CASS KENNETH AHRENS | AHRENS RESERVOIR | ST | 9.35AF | 10/06/1976 | A 14499 | |
| <u>AHRENS RESERVOIR</u> S: 28 T: 11 R: 12E CASS KENNETH AHRENS | PUMP | SO | | 01/05/1977 | A 14629 | |
| <u>CEdAR CREEK, SOUTH, TRIB. TO</u> S: 28 T: 11 R: 12E CASS LOWER PLATTE SOUTH NRD | RESERVOIR 17D | ST | 96.60AF | 09/02/1994 | A 17393 | |
| <u>WEeping WATER CREEK</u> S: 4 T: 10 R: 12E CASS EARL & MARTHA MURDOCH | PUMP | IR | 3.67 | 07/21/1975 | A 13665 | |

SURFACE WATER RIGHTS DATA
CLAIMS, APPLICATIONS, AND APPROPRIATIONS IN DOWNSTREAM ORDER
DIVISION NO. 1F

| SOURCE LOCATION APPROPRIATOR | CARRIER GAGE | USE | GRANT IN CFS/AF | DATE OF PRIORITY | DOCKET/ APP. NUMBER | ANNOA. FT. NT. |
|--|---------------------------|-----|-----------------|------------------|---------------------|----------------|
| <u>WEEPING WATER CREEK TRIB. TO</u> S: 33 T: 11 R: 12E CASS LOWER PLATTE SOUTH NRD | RESERVOIR 15I | ST | 18.10AF | 09/02/1994 | A 17392 | |
| <u>WEEPING WATER CREEK</u> S: 13 T: 10 R: 12E CASS LEE ROY AHRENS | PUMP | IR | 2.89 | 08/06/1974 | A 13135 | |
| LEE ROY AHRENS | PUMP | IR | 2.51 | 08/06/1976 | A 14379 | |
| LEE ROY AHRENS | PUMP | IR | 2.06 | 03/31/1975 | A 13511 | |
| <u>WEEPING WATER CREEK TRIB. TO</u> S: 24 T: 10 R: 12E CASS LOWER PLATTE SOUTH NRD | RESERVOIR NO 2I | ST | 29.50AF | 09/02/1994 | A 17391 | |
| S: 25 T: 11 R: 12E CASS CECIL G & CAROLYN M MURDOCH | PUMP | IR | 3.57 | 09/15/1976 | A 14464 | |
| S: 6 T: 10 R: 13E CASS TESSIE MURDOCH ET AL | PUMP | IR | 2.95 | 03/18/1976 | A 14104 | |
| S: 5 T: 10 R: 13E CASS LOWER PLATTE SOUTH NRD | NATHAN FRINK RESERVOIR | ST | 25.70AF | 04/26/1999 | A 17765 | |
| S: 22 T: 11 R: 12E CASS WILLIAM W & BARBARA A JAMESON | PUMP | IR | .86 | 03/26/1975 | A 13496 | |
| WILLIAM W & BARBARA A JAMESON | JAMESON RESERVOIR | ST | 22.20AF | 07/28/1975 | A 13690 | |
| BETTY PHILPOT | PUMP | IR | 1.06 | 03/26/1975 | A 13497 | |
| S: 23 T: 11 R: 12E CASS BETTY PHILPOT | PUMP | IR | 1.82 | 03/26/1975 | A 13498 | |
| S: 29 T: 11 R: 13E CASS LOWER PLATTE SOUTH NRD | RESERVOIR 15G | ST | 81.20AF | 08/01/1991 | A 17099 | |
| S: 28 T: 11 R: 13E CASS STUART T & LAVERA Y SCHLICHTEMEIER | SCHLICHTEMEIER RES. NO. 1 | ST | 20.80AF | 07/01/1975 | A 13641 | |
| S: 33 T: 11 R: 13E CASS STUART T & LAVERA Y SCHLICHTEMEIER | PUMP | IR | 4.89 | 07/16/1974 | A 13079 | |
| <u>SCHLICHTEMEIER RESERVOIR NO. 1</u> S: 28 T: 11 R: 13E CASS STUART T & LAVERA Y SCHLICHTEMEIER | PUMP | SI | | 07/01/1975 | A 13642 | A-13079 |
| <u>WEEPING WATER CREEK TRIB. TO</u> S: 32 T: 11 R: 13E CASS ROBERT & HELEN SCHLICHTEMEIER | PUMP | IR | .54 | 07/29/1974 | A 13109 | |
| ROBERT & HELEN SCHLICHTEMEIER | PUMP | IR | .67 | 04/18/1977 | A 14912 | |
| LOWER PLATTE SOUTH NRD | RESERVOIR 15B | ST | 36.00AF | 08/01/1991 | A 17098 | |
| <u>RESERVOIR 15B</u> S: 32 T: 11 R: 13E CASS LORI B AND JEROME A DWORAK | PUMP | SO | 30.70AF | 07/07/1992 | A 17206 | |
| <u>WEEPING WATER CREEK TRIB. TO</u> S: 31 T: 11 R: 13E CASS CECIL MURDOCH | PUMP | IR | 1.59 | 03/18/1976 | A 14105 | |

SURFACE WATER RIGHTS DATA
CLAIMS, APPLICATIONS, AND APPROPRIATIONS IN DOWNSTREAM ORDER
DIVISION NO. 1F

| SOURCE LOCATION APPROPRIATOR | CARRIER GAGE | USE | GRANT IN CFS/AF | DATE OF PRIORITY | DOCKET/ APP. NUMBER | ANNOA. FT. NT. |
|--|---------------------------|-----|-----------------------|------------------------|---------------------------|----------------------|
| <u>WEEPING WATER CREEK, TRIB. TO</u> | | | | | | |
| S: 12 T: 10 R: 12E CASS JOHN & MAXINE L KNABE | PUMP | IR | 3.10 | 06/24/1976 | A 14286 | |
| S: 17 T: 10 R: 13E CASS LOWER PLATTE SOUTH NRD | RESERVOIR 2A | ST | 43.20AF | 09/02/1994 | A 17390 | |
| <u>WEEPING WATER CREEK</u> | | | | | | |
| S: 21 T: 10 R: 13E CASS LEE ROY AHRENS | PUMP | IR | 2.10 | 08/06/1974 | A 13134 | |
| LEE ROY AHRENS | PUMP | IR | .91 | 02/12/1976 | A 14017 | |
| <u>WEEPING WATER CREEK, TRIB. TO</u> | | | | | | |
| S: 33 T: 11 R: 13E CASS ROBERT & HELEN SCHLICHTEMEIER | PUMP | IR | 1.17 | 07/29/1974 | A 13108 | K |
| ROBERT & HELEN SCHLICHTEMEIER | PUMP | IR | 1.94 | 04/18/1977 | A 14911 | |
| ROBERT & HELEN SCHLICHTEMEIER | SCHLICHTEMEIER RES. | ST | 28.20AF | 04/05/1977 | A 14884 | |
| S: 4 T: 10 R: 13E CASS STUART T & LAVERA Y SCHLICHTEMEIER | SCHLICHTEMEIER RES. NO. 2 | ST | 1.42AF | 12/09/1975 | A 13901 | |
| STUART T & LAVERA Y SCHLICHTEMEIER | SCHLICHTEMEIER RES. NO. 2 | SS | 4.40AF | 01/20/1977 | A 14650 | A-13901 A |
| STUART T & LAVERA Y SCHLICHTEMEIER | PUMP | IR | 1.43 | 07/16/1974 | A 13080 | |
| <u>SCHLICHTEMEIER RESERVOIR NO. 2</u> | | | | | | |
| S: 4 T: 10 R: 13E CASS STUART T & LAVERA Y SCHLICHTEMEIER | PUMP | SI | | 12/09/1975 | A 13902 | A-13080 |
| <u>WEEPING WATER CREEK</u> | | | | | | |
| S: 22 T: 10 R: 13E CASS CLYDE L COOK | PUMP | IR | .99 | 01/21/1969 | A 11622 | |
| <u>WEEPING WATER CREEK, SOUTH BRANCH</u> | | | | | | |
| S: 27 T: 10 R: 11E CASS T M & FAITH DAVIES | PUMP | IR | 1.08 | 06/04/1976 | A 14256 | |
| DAVID & MARY LOU BAXTER | PUMP | IR | 2.26 | 05/12/1976 | A 14221 | |
| <u>WEEPING WATER CREEK, SOUTH BRANCH, TRIB. TO</u> | | | | | | |
| S: 30 T: 10 R: 12E CASS STERLING BATER | PUMP | DO | .01 | 04/21/1989 | A 16780 | |
| <u>WEEPING WATER CREEK, SOUTH BRANCH</u> | | | | | | |
| S: 31 T: 10 R: 12E CASS OTIS L BOND | PUMP | IR | 2.12 | 08/26/1976 | A 14426 | |
| S: 33 T: 10 R: 12E CASS OTIS L BOND | PUMP | IR | 1.80 | 08/26/1976 | A 14427 | |
| S: 28 T: 10 R: 12E CASS EDWARD A & LORETTA B LINHARDT | PUMP | IR | .35 | 08/06/1975 | A 13718 | |
| S: 33 T: 10 R: 12E CASS CARROL M & ANGELINE MEYER | PUMP | IR | 1.00 | 07/23/1975 | A 13676 | K |
| <u>WEEPING WATER CREEK, SOUTH BRANCH, TRIB. TO</u> | | | | | | |
| S: 27 T: 10 R: 12E CASS LOWER PLATTE SOUTH NRD | RUHGE RESERVOIR 2 | ST | 52.70AF | 09/27/1983 | A 16245 | |

SURFACE WATER RIGHTS DATA
CLAIMS, APPLICATIONS, AND APPROPRIATIONS IN DOWNSTREAM ORDER
DIVISION NO. 1F

| SOURCE LOCATION APPROPRIATOR | CARRIER GAGE | USE | GRANT IN CFS/AF | DATE OF PRIORITY | DOCKET/ APP. NUMBER | ANNOA. FT. NT. |
|---|------------------------|-----|-----------------|------------------|---------------------|----------------|
| <u>RUNGE RESERVOIR 2</u> S: 27 T: 10 R: 12E CASS LOWER PLATTE SOUTH NRD | PUMP | SO | | 06/04/1987 | A 16557 | K |
| <u>WEEPING WATER CREEK, SOUTH BRANCH, TRIB. TO</u> S: 26 T: 10 R: 12W CASS LOWER PLATTE SOUTH NRD | RESERVOIR 26CC-10-12 | ST | 23.10AF | 12/22/1994 | A 17425 | |
| <u>WEEPING WATER CREEK, SOUTH BRANCH</u> S: 35 T: 10 R: 12E CASS HAVEMAN FARMS | PUMP | IR | 3.03 | 07/28/1975 | A 13693 | |
| <u>FLOOD CREEK</u> S: 11 T: 9 R: 12E OTOE LOYD TERPSMA | PUMP | IR | 3.30 | 01/30/1976 | A 13979 | |
| <u>WEEPING WATER CREEK, SOUTH BRANCH</u> S: 1 T: 9 R: 12E OTOE GERALD A & DONNA R THOMS | PUMP | IR | 1.91 | 05/23/1975 | A 13589 | |
| S: 29 T: 10 R: 13E CASS DON AHRENS | PUMP | IR | 1.23 | 01/08/1990 | A 16910 | |
| S: 28 T: 10 R: 13E CASS DELBERT & FAYE LINDSEY | PUMP | IR | 1.09 | 07/12/1976 | A 14320 | |
| <u>SLOUGH CREEK, BIG</u> S: 16 T: 9 R: 13E OTOE HAROLD A JAMES | PUMP | IR | 2.29 | 09/16/1975 | A 13808 | |
| HAROLD A JAMES | HAROLD JAMES RESERVOIR | ST | 1.80AF | 07/05/1977 | A 15008 | |
| <u>WEEPING WATER CREEK, SOUTH BRANCH</u> S: 22 T: 10 R: 13E CASS CLYDE L COOK | PUMP | IR | 1.10 | 07/12/1968 | A 11484 | |
| <u>WEEPING WATER CREEK</u> S: 22 T: 10 R: 13E CASS CHENEY & SMITH | PUMP | IR | 2.44 | 08/28/1975 | A 13773 | |
| <u>COAL CREEK</u> S: 14 T: 10 R: 13E CASS LEWIS ROGERS & SONS | PUMP | IR | 3.62 | 07/30/1976 | A 14365 | |
| ROGERS FARMS | ROGERS RESERVOIR | ST | 9.80AF | 01/04/1977 | A 14626 | |
| <u>ROGERS RESERVOIR</u> S: 14 T: 10 R: 13E CASS ROGERS FARMS | PUMP | SI | | 01/04/1977 | A 14627 | A-14365 # |
| <u>WEEPING WATER CREEK</u> S: 35 T: 10 R: 13E CASS B & R CORPORATION | PUMP | IR | .57 | 11/27/1936 | A 2664 | |
| <u>WEEPING WATER CREEK, TRIB. TO</u> S: 12 T: 9 R: 13E OTOE OTOE COUNTY BOARD OF COMMISSIONERS | JOHNSON RESERVOIR | ST | 31.00AF | 11/21/1978 | A 15365 | |

See "Use" definitions and footnotes on pages 67 through 72

SURFACE WATER RIGHTS DATA
CLAIMS, APPLICATIONS, AND APPROPRIATIONS IN DOWNSTREAM ORDER
DIVISION NO. 1F

| SOURCE LOCATION APPROPRIATOR | CARRIER GAGE | USE | GRANT IN CFS/AF | DATE OF PRIORITY | DOCKET/ APP. NUMBER | ANNO. FT. NT. |
|---|---|----------|-----------------------|--------------------------|---------------------------|------------------|
| <u>WEEPING WATER CREEK</u> S: 6 T: 9 R: 14E OTOE JOHN WIRTH ET AL | PUMPS | IR | 1.72 | 02/02/1955 | A 7055 | |
| <u>WALNUT CREEK</u> S: 36 T: 9 R: 13E OTOE WILLIAM H & ADELE OBERDIECK WILLIAM H & ADELE OBERDIECK | PUMP PUMP | IR IR | .46 .16 | 08/27/1936 12/29/1955 | A 2625 A 8294 | |
| S: 31 T: 9 R: 14E OTOE ALVIN POHLMAN | PUMP MISSOURI RIVER AT NEBRASKA CITY, NE | IR | .63 | 09/06/1955 | A 8059 | # |
| <u>TABLE CREEK, SOUTH</u> S: 23 T: 8 R: 13E OTOE HEYE FARMS, INC | PUMP | IR | 2.86 | 05/13/1957 | A 9495 | |
| <u>TABLE CREEK, SOUTH, TRIB. TO</u> S: 19 T: 8 R: 14E OTOE HENRY A STRATKER | PUMP | IR | 1.13 | 03/08/1977 | A 14781 | |
| <u>FOUR MILE CREEK</u> S: 32 T: 8 R: 14E OTOE MARIE WIECKHORST | PUMP | IR | 1.37 | 01/27/1978 | A 15175 | |
| S: 33 T: 8 R: 14E OTOE TIMOTHY D CROOK JR | PUMP | IR | .90 | 08/01/1956 | A 8711 | |
| <u>THREE MILE CREEK</u> S: 27 T: 8 R: 14E OTOE ALVIN L & HILDA SCHMITZER | PUMP | IR | .14 | 08/05/1975 | A 13712 | |
| <u>FOUR MILE CREEK</u> S: 27 T: 8 R: 14E OTOE ALVIN L & HILDA SCHMITZER | PUMP | IR | 1.64 | 08/05/1975 | A 13713 | |
| <u>MISSOURI RIVER</u> S: 31 T: 8 R: 15E OTOE OMAHA PUBLIC POWER DISTRICT | NEBRASKA CITY POWER STATION | CO | 699.64 | 05/30/1979 | D 1082 | |
| OMAHA PUBLIC POWER DISTRICT | NEBRASKA CITY POWER STATION | CO | 35.65 | 05/30/1979 | D 1099 | |
| OMAHA PUBLIC POWER DISTRICT | NEBRASKA CITY POWER STATION | CO | 32.53 | 08/28/1996 | A 17534 | |
| OMAHA PUBLIC POWER DISTRICT | NEBRASKA CITY POWER STATION | CO | 457.66 | 03/10/1998 | A 17648 | |
| S: 19 T: 7 R: 15E OTOE CAMPBELL & GLOCKEL | PUMP | IR | .81 | 07/02/1977 | D 1067 | |
| S: 30 T: 7 R: 15E OTOE EQUITABLE LIFE ASSURANCE SOCIETY OF THE U S | PUMP | IR | 2.84 | 07/06/1974 | D 1078 | |
| <u>CAMP CREEK, TRIB. TO</u> S: 10 T: 7 R: 14E OTOE STANLEY L JOHNSON | PUMP | IR | 1.11 | 03/11/1977 | A 14795 | |

SURFACE WATER RIGHTS DATA
CLAIMS, APPLICATIONS, AND APPROPRIATIONS IN DOWNSTREAM ORDER
DIVISION NO. 1F

| SOURCE LOCATION APPROPRIATOR | CARRIER GAGE | USE | GRANT IN CFS/AF | DATE OF PRIORITY | DOCKET/ APP. NUMBER | ANNOA. FT. NT. |
|---|---|----------|-----------------------|--------------------------|---------------------------|-------------------|
| <u>CAMP CREEK, TRIB. TO</u> S: 16 T: 7 R: 14E OTOE STANLEY L JOHNSON NEMAHA NRD | PUMP BUFFALO CITY RES. NO. 1 | IR ST | 1.04 48.80AF | 03/11/1977 06/16/1977 | A 14794 A 14983 | |
| <u>CAMP CREEK</u> S: 23 T: 7 R: 14E OTOE WRIGHT & ROBERT DAVIS WRIGHT & ROBERT DAVIS | PUMP PUMP | IR IR | 1.46 1.71 | 03/03/1967 08/17/1979 | A 11058 A 15558 | |
| <u>CAMP CREEK, SOUTH BRANCH</u> S: 26 T: 7 R: 14E OTOE TIMOTHY D CROOK SR | PUMP | IR | 1.21 | 09/02/1958 | A 9643 | |
| <u>MISSOURI RIVER</u> S: 25 T: 6 R: 15E NEMAHA FLORENCE R MOREN | PUMP | IR | 4.25 | 07/01/1971 | D 1062 | |
| S: 20 T: 5 R: 16E NEMAHA BROWNVILLE DEVELOPMENT CORP | PUMP | IR | .46 | 07/01/1980 | D 1074 | |
| S: 32 T: 5 R: 16E NEMAHA NEBRASKA PUBLIC POWER DISTRICT | COOPER NUCLEAR STATION | CO | 1488.41 | 05/10/1972 | D 1071 | |
| S: 7 T: 4 R: 16E NEMAHA RICH ANDREW | PUMP | IR | 12.47 | 02/28/1989 | A 16749 | |
| <u>NEMAHA RIVER, LITTLE</u> S: 9 T: 8 R: 8E OTOE NEMAHA NRD | RESERVOIR NO. 21 | ST | 267.30AF | 08/26/1997 | A 17614 | |
| <u>NEMAHA RIVER, LITTLE, TRIB. TO</u> S: 12 T: 8 R: 8E OTOE NEMAHA NRD | LITTLE NEMAHA RIVER RESERVOIR NO. 25 | ST | | 12/26/2000 | A 17939 | A-17707 * |
| <u>NEMAHA RIVER, LITTLE</u> S: 1 T: 8 R: 8E OTOE NEMAHA NRD | LITTLE NEMAHA RIVER RESERVOIR NO. 26 | ST | 92.70AF | 10/01/1996 | A 17543 | |
| S: 6 T: 8 R: 9E OTOE CLAUDE F JENSEN | PUMP | IR | 1.58 | 01/14/1976 | A 13938 | K |
| S: 7 T: 8 R: 9E OTOE JERRY CODR | CODR RESERVOIR | ST | 33.70AF | 09/07/1995 | A 17486 | |
| S: 32 T: 9 R: 9E OTOE NEMAHA NRD | LITTLE NEMAHA RIVER RESERVOIR NO. 31 | ST | 2.40AF | 10/09/1998 | A 17708 | |
| <u>NEMAHA RIVER, LITTLE, TRIB. TO</u> S: 25 T: 9 R: 8E OTOE NEMAHA NRD | LITTLE NEMAHA RIVER RESERVOIR NO. 79 | ST | 135.80AF | 08/23/1996 | A 17532 | |

SURFACE WATER RIGHTS DATA
CLAIMS, APPLICATIONS, AND APPROPRIATIONS IN DOWNSTREAM ORDER
DIVISION NO. 1F

| SOURCE LOCATION APPROPRIATOR | CARRIER GAGE | USE | GRANT IN CFS/AF | DATE OF PRIORITY | DOCKET/ APP. NUMBER | ANNOA. | FT. NT. |
|---|---|-----|-----------------------|------------------------|---------------------------|---------|------------|
| <u>SILVER CREEK</u> S: 28 T: 8 R: 9E OTOE NEMAHA NRD | RESERVOIR NO. 34 | ST | 236.80AF | 12/14/1993 | A 17340 | | |
| <u>SILVER CREEK TRTB TO</u> S: 17 T: 8 R: 9E OTOE NEMAHA NRD | RESERVOIR NO. 36 | ST | 121.10AF | 12/04/1998 | A 17717 | | |
| S: 15 T: 8 R: 9E OTOE NEMAHA NRD | RESERVOIR NO. 37 | ST | 57.50AF | 12/14/1993 | A 17339 | | |
| S: 14 T: 8 R: 9E OTOE ROLAND L & JENNIFER T MEYER | ROYAL RESERVOIR | ST | 24.90AF | 10/12/1993 | A 17322 | | |
| <u>HOOPER CREEK TRTB TO</u> S: 18 T: 9 R: 9E OTOE NEMAHA NRD | RESERVOIR NO. 18 | ST | 200.00AF | 12/14/1993 | A 17341 | | |
| S: 7 T: 9 R: 9E OTOE NEMAHA NRD | RESERVOIR NO 17 | ST | 181.00AF | 06/30/1995 | A 17466 | | |
| S: 16 T: 9 R: 9E OTOE FLODMAN LINKS INC | WOODLAND HILLS RESERVOIR | ST | 19.10AF | 02/28/1992 | A 17152 | | |
| <u>WOODLAND HILLS RESERVOIR</u> S: 16 T: 9 R: 9E OTOE FLODMAN LINKS INC | PUMP | SO | 10.30AF | 02/28/1992 | A 17153 | | |
| <u>HOOPER CREEK</u> S: 9 T: 9 R: 9E OTOE DALE K HAYES | HAYES RESERVOIR | ST | 10.00AF | 04/11/1977 | A 14892 | | |
| DALE K HAYES | PUMP | IR | .57 | 04/11/1977 | A 14893 | | K |
| <u>HAYES RESERVOIR</u> S: 9 T: 9 R: 9E OTOE DALE K HAYES | PUMP | SI | 7.10AF | 04/11/1977 | A 14894 | A-14893 | K |
| <u>HOOPER CREEK TRTB TO</u> S: 30 T: 10 R: 9E CASS EAGLE LAKE, INC | EAGLE LAKE | ST | 30.80AF | 03/15/1973 | A 12827 | | |
| S: 5 T: 9 R: 9E OTOE NEMAHA NRD | RESERVOIR NO. 5 | ST | 285.60AF | 06/30/1995 | A 17464 | | |
| S: 3 T: 9 R: 9E OTOE NEMAHA NRD | RESERVOIR NO. 8 | ST | 271.00AF | 06/30/1995 | A 17465 | | |
| S: 1 T: 9 R: 9E OTOE NEMAHA NRD | LITTLE NEMAHA RIVER RESERVOIR NO. 61 | ST | | 12/26/2000 | A 17940 | A-17709 | * |
| S: 18 T: 9 R: 10E OTOE NEMAHA NRD | RESERVOIR NO. 63 | ST | | 12/26/2000 | A 17938 | A-17682 | * |
| <u>NEMAHA RIVER LITTLE TRTB TO</u> S: 18 T: 8 R: 11E OTOE NEMAHA NRD | ZIEGLER RES. Z-1 | ST | 26.40AF | 10/13/1966 | A 10969 | | |

SURFACE WATER RIGHTS DATA
CLAIMS, APPLICATIONS, AND APPROPRIATIONS IN DOWNSTREAM ORDER
DIVISION NO. 1F

| SOURCE LOCATION APPROPRIATOR | CARRIER GAGE | USE | GRANT IN CFS/AF | DATE OF PRIORITY | DOCKET/ APP. NUMBER | ANNOA. FT. NT. |
|--|--|-----|-----------------------|------------------------|---------------------------|-------------------|
| <u>WOLF CREEK</u> S: 10 T: 9 R: 10E OTOE NEMAHA NRD | RESERVOIR NO. 50 | ST | | 12/26/2000 | A 17937 | A-17681 * |
| <u>OWL CREEK</u> S: 21 T: 9 R: 10E OTOE NEMAHA NRD | RESERVOIR NO 59 | ST | 51.20AF | 08/26/1997 | A 17613 | |
| <u>WOLF CREEK, TRIB. TO</u> S: 30 T: 9 R: 11E OTOE C R FARGO | FARGO RESERVOIR | ST | 32.00AF | 10/21/1955 | A 8231 | |
| <u>RUSSELL CREEK</u> S: 24 T: 8 R: 9E OTOE NEMAHA NRD | RESERVOIR NO. 42 | ST | 145.70AF | 06/26/1998 | A 17683 | |
| <u>ZIEGLER CREEK</u> S: 25 T: 8 R: 10E OTOE NEMAHA NRD | ZIEGLER CREEK RES. Z-15 | ST | 112.10AF | 07/11/1968 | A 11480 | |
| S: 30 T: 8 R: 11E OTOE NEMAHA NRD | ZIEGLER CREEK RES. Z-17 | ST | 38.10AF | 07/16/1969 | A 11748 | |
| S: 20 T: 8 R: 11E OTOE NEMAHA NRD | ZIEGLER CREEK RES. Z-16 | ST | 165.30AF | 06/18/1969 | A 11730 | |
| <u>NEMAHA RIVER, LITTLE</u> S: 28 T: 8 R: 11E OTOE HARVEY A & TERRY A SUDMAN | PUMP | IR | .50 | 08/10/1955 | A 7890 | R P-444 |
| HARVEY A & TERRY A SUDMAN | PUMP | IR | .50 | 10/04/1976 | A 14495 | R A7890P444D |
| S: 27 T: 8 R: 11E OTOE K & D ENTERPRISES, INC | PUMP | IR | 3.46 | 07/10/1975 | A 13649 | K |
| S: 34 T: 8 R: 11E OTOE WELLENSIEK BROTHERS | PUMPS | IR | 1.00 | 08/25/1972 | A 12730 | K |
| S: 27 T: 8 R: 11E OTOE K & D ENTERPRISES, INC | K & D ENTERPRISES, INC. RESERVOIR NO. 1 | ST | 53.30AF | 04/24/1981 | A 15855 | |
| <u>K & D ENTERPRISES, INC. RESERVOIR NO. 1</u> S: 27 T: 8 R: 11E OTOE K & D ENTERPRISES, INC | PUMP | SI | | 06/04/1981 | A 15884 | A-13649 K |
| <u>NEMAHA RIVER, LITTLE</u> S: 27 T: 8 R: 11E OTOE K & D ENTERPRISES, INC | K & D ENTERPRISES, INC. RESERVOIR NO. 2 | ST | 74.41AF | 08/04/1981 | A 15957 | |
| <u>NEMAHA RIVER, LITTLE, TRIB. TO</u> S: 32 T: 8 R: 11E OTOE NEMAHA NRD | ZIEGLER RES. Z-5-4 | ST | 45.60AF | 09/12/1968 | A 11561 | |
| S: 4 T: 7 R: 11E OTOE NEMAHA NRD | ZIEGLER RES. Z-5-3 | ST | 37.59AF | 07/31/1967 | A 11214 | |
| S: 34 T: 8 R: 11E OTOE NEMAHA NRD | ZIEGLER RES. Z-5-1 | ST | 55.10AF | 12/18/1968 | A 11604 | |

See "Use" definitions and footnotes on pages 67 through 72

SURFACE WATER RIGHTS DATA
CLAIMS, APPLICATIONS, AND APPROPRIATIONS IN DOWNSTREAM ORDER
DIVISION NO. 1F

| SOURCE LOCATION APPROPRIATOR | CARRIER GAGE | USE | GRANT IN CFS/AF | DATE OF PRIORITY | DOCKET/ APP. NUMBER | ANNOA. FT. NT. |
|---|-----------------------|-----|-----------------------|------------------------|---------------------------|----------------------|
| <u>ZIEGLER RESERVOIR Z-5-1</u> | | | | | | |
| S: 34 T: 8 R: 11E OTOE NEMAHA NRD | PUMP | SI | 443.20AF | 04/28/1981 | A 15858 | A-13873 K |
| <u>NEMAHA RIVER, LITTLE</u> | | | | | | |
| S: 34 T: 8 R: 11E OTOE HENRY F WELLENSTIEK | PUMP | IR | 2.04 | 11/21/1975 | A 13873 | K |
| HENRY F WELLENSTIEK | ZIEGLER RES. Z-5-1 | SS | 55.10AF | 04/28/1981 | A 15859 | A-11604 C |
| S: 35 T: 8 R: 11E OTOE DALE JANSSEN | PUMP | IR | 3.34 | 11/18/1975 | A 13868 | K |
| DALE JANSSEN | JANSSEN RESERVOIR | SS | 63.60AF | 04/21/1976 | A 14186 | A-14185 C |
| <u>NEMAHA RIVER, LITTLE, TRIB. TO</u> | | | | | | |
| S: 3 T: 7 R: 11E OTOE NEMAHA NRD | ZIEGLER RES. Z-6-2 | ST | 26.30AF | 07/12/1967 | A 11197 | |
| DALE JANSSEN | JANSSEN RESERVOIR | ST | 63.60AF | 04/21/1976 | A 14185 | |
| <u>JANSSEN RESERVOIR</u> | | | | | | |
| S: 3 T: 7 R: 11E OTOE DALE JANSSEN | PUMP | SI | | 12/07/1976 | A 14580 | A-13868 |
| <u>BROWNELL CREEK, TRIB. TO</u> | | | | | | |
| S: 35 T: 9 R: 11E OTOE ALICE C CHASE | CHASE-HOPPE RESERVOIR | ST | 33.00AF | 09/30/1957 | A 9573 | |
| S: 18 T: 8 R: 12E OTOE NEMAHA NRD | BROWNELL CREEK 18-2 | ST | 13.65AF | 06/16/1997 | A 17583 | |
| <u>BROWNELL CREEK</u> | | | | | | |
| S: 26 T: 8 R: 11E OTOE JAMES H SCARBOROUGH | HAASE RESERVOIR | ST | 56.90AF | 04/11/1977 | A 14890 | |
| JAMES H SCARBOROUGH | PUMP | IR | 1.41 | 06/16/1960 | A 9832 | |
| <u>HAASE RESERVOIR</u> | | | | | | |
| S: 26 T: 8 R: 11E OTOE JAMES H SCARBOROUGH | PUMP | SI | | 04/11/1977 | A 14891 | A-9832 |
| JAMES H SCARBOROUGH | PUMP | SO | | 04/11/1977 | A 14891 | K |
| <u>NEMAHA RIVER, LITTLE</u> | | | | | | |
| S: 2 T: 7 R: 11E OTOE SNYDER FARMS | PUMP | IR | 2.63 | 03/15/1972 | A 12553 | K |
| S: 11 T: 7 R: 11E OTOE DOUGLAS, ALFRED & MARLENE DAMME | PUMPS | IR | 1.06 | 03/12/1955 | A 7192 | T-193 K |
| DOUGLAS, ALFRED & MARLENE DAMME | PUMP | IR | 1.63 | 06/29/1993 | A 17296 | A-7192 D |
| S: 12 T: 7 R: 11E OTOE DOUGLAS, ALFRED & MARLENE DAMME | PUMP | IR | .94 | 03/26/1969 | A 11678 | T-194 |
| S: 13 T: 7 R: 11E OTOE SHOEMAKER TRUCK STATION | PUMPS | IR | 1.24 | 08/16/1955 | A 7946 | K |
| SHOEMAKER TRUCK STATION | PUMP | IR | .79 | 06/20/1977 | A 14987 | K |
| SHOEMAKER TRUCK STATION | SHOEMAKER RESERVOIR | ST | 29.40AF | 06/20/1977 | A 14988 | |

SURFACE WATER RIGHTS DATA
CLAIMS, APPLICATIONS, AND APPROPRIATIONS IN DOWNSTREAM ORDER
DIVISION NO. 1F

| SOURCE LOCATION APPROPRIATOR | CARRIER GAGE | USE | GRANT IN CFS/AF | DATE OF PRIORITY | DOCKET/ APP. NUMBER | ANNOA. FT. NT. |
|---|----------------------------|-----|-----------------|------------------|---------------------|----------------|
| <u>SHOEMAKER RESERVOIR</u> | | | | | | |
| S: 13 T: 7 R: 11E OTOE | | | | | | |
| SHOEMAKER TRUCK STATION | PUMP | SI | 22.11AF | 01/04/1978 | A 15160 | A-7946 K |
| SHOEMAKER TRUCK STATION | PUMP | SI | 7.29AF | 01/04/1978 | A 15160 | A-14987 K |
| <u>MUDDY CREEK</u> | | | | | | |
| S: 32 T: 8 R: 10E OTOE | | | | | | |
| NEMAHA NRD | | | | | | |
| <u>MUDDY CREEK TRIB. TO</u> | | | | | | |
| S: 5 T: 7 R: 10E OTOE | | | | | | |
| NEMAHA NRD | SOUTH BRANCH RESERVOIR 1B | ST | 208.90AF | 02/14/1994 | A 17353 | |
| <u>MUDDY CREEK</u> | | | | | | |
| S: 17 T: 7 R: 11E OTOE | | | | | | |
| A & Z FARMS | PUMP | IR | .43 | 07/05/1974 | A 13062 | K |
| A & Z FARMS | PUMP | IR | .66 | 07/09/1980 | A 15675 | K |
| S: 23 T: 7 R: 11E OTOE | | | | | | |
| NOERRLINGER & HOPP | PUMP | IR | .55 | 06/17/1968 | A 11451 | K |
| <u>NEMAHA RIVER, LITTLE TRIB. TO</u> | | | | | | |
| S: 7 T: 7 R: 12E OTOE | | | | | | |
| ELOF O & WANDA L NELSON TRUSTS | PUMP | IR | .31 | 11/06/1975 | A 13858 | K |
| ELOF O & WANDA L NELSON TRUSTS | NELSON RESERVOIR | ST | 48.60AF | 08/03/1977 | A 15064 | |
| <u>NELSON RESERVOIR</u> | | | | | | |
| S: 7 T: 7 R: 12E OTOE | | | | | | |
| ELOF O & WANDA L NELSON TRUSTS | PUMP | SO | 2.90AF | 08/03/1977 | A 15065 | K |
| <u>NEMAHA RIVER, LITTLE</u> | | | | | | |
| S: 18 T: 7 R: 12E OTOE | | | | | | |
| BYRON W MEYER | PUMP | IR | .46 | 12/30/1954 | A 6952 | |
| <u>NEMAHA RIVER, LITTLE, SOUTH FORK, TRIB. TO</u> | | | | | | |
| S: 1 T: 7 R: 8E LANCASTER | | | | | | |
| NEMAHA NRD | SOUTH BRANCH RESERVOIR 34 | ST | 55.80AF | 07/10/1987 | A 16568 | |
| S: 6 T: 7 R: 9E OTOE | | | | | | |
| NEMAHA NRD | SOUTH BRANCH RESERVOIR 36 | ST | 15.90AF | 07/10/1987 | A 16569 | |
| S: 18 T: 7 R: 9E OTOE | | | | | | |
| NEMAHA NRD | SOUTH BRANCH RESERVOIR 1-6 | ST | 26.80AF | 05/17/1991 | A 17077 | |
| S: 17 T: 7 R: 9E OTOE | | | | | | |
| NEMAHA NRD | SOUTH BRANCH RESERVOIR 93 | ST | 72.50AF | 10/17/1984 | A 16344 | |
| S: 7 T: 7 R: 9E OTOE | | | | | | |
| NEMAHA NRD | SOUTH BRANCH RESERVOIR 84 | ST | 57.20AF | 07/10/1987 | A 16570 | |
| S: 28 T: 7 R: 9E OTOE | | | | | | |
| NEMAHA NRD | SOUTH BRANCH RESERVOIR 2-2 | ST | 53.60AF | 12/31/1990 | A 17036 | |
| S: 14 T: 7 R: 9E OTOE | | | | | | |
| NEMAHA NRD | SOUTH BRANCH RESERVOIR 7 | ST | 411.80AF | 03/05/1991 | A 17052 | |

SURFACE WATER RIGHTS DATA
CLAIMS, APPLICATIONS, AND APPROPRIATIONS IN DOWNSTREAM ORDER
DIVISION NO. 1F

| SOURCE LOCATION APPROPRIATOR | CARRIER GAGE | USE | GRANT IN CFS/AF | DATE OF PRIORITY | DOCKET/ APP. NUMBER | ANNOA. | FT. NT. |
|---|-----------------|-------------------------------|-----------------------|------------------------|---------------------------|--------|------------|
| <u>NEMAHA RIVER, LITTLE, SOUTH FORK, TRIB. TO</u> | | | | | | | |
| S: 24 T: 7 R: 9E OTOE NEMAHA NRD | | SOUTH BRANCH RESERVOIR 8 ST | 117.30AF | 10/19/1988 | A 16718 | | |
| S: 26 T: 7 R: 9E OTOE NEMAHA NRD | | SOUTH BRANCH RESERVOIR 3-3 | 19.50AF | 03/23/1995 | A 17439 | | |
| S: 24 T: 7 R: 9E OTOE NEMAHA NRD | | SOUTH BRANCH RESERVOIR 10 ST | 110.40AF | 10/19/1988 | A 16716 | | |
| <u>NEMAHA RIVER, LITTLE, SOUTH FORK</u> | | | | | | | |
| S: 19 T: 7 R: 10E OTOE RICHARD LUBBEN | | PUMP | 1.93 | 12/17/1965 | A 10731 | | K |
| <u>NEMAHA RIVER, LITTLE, SOUTH FORK, TRIB. TO</u> | | | | | | | |
| S: 18 T: 7 R: 10E OTOE NEMAHA NRD | | SOUTH BRANCH RESERVOIR 11 ST | 163.40AF | 01/27/1986 | A 16469 | | |
| <u>SAUNDERS CREEK, TRIB. TO</u> | | | | | | | |
| S: 7 T: 6 R: 10E OTOE NEMAHA NRD | | SOUTH BRANCH RESERVOIR 13 ST | 83.05AF | 04/26/1993 | A 17277 | | |
| S: 6 T: 6 R: 10E OTOE NEMAHA NRD | | SOUTH BRANCH RESERVOIR 12 ST | 73.99AF | 04/26/1993 | A 17278 | | |
| S: 36 T: 7 R: 9E OTOE NEMAHA NRD | | SOUTH BRANCH RESERVOIR 45 ST | 120.00AF | 10/19/1988 | A 16717 | | |
| <u>NEMAHA RIVER, LITTLE, SOUTH FORK, TRIB. TO</u> | | | | | | | |
| S: 21 T: 7 R: 10E OTOE NEMAHA NRD | | SOUTH BRANCH RESERVOIR 58 ST | 50.00AF | 03/04/1999 | A 17743 | | |
| <u>NEMAHA RIVER, LITTLE, SOUTH FORK</u> | | | | | | | |
| S: 2 T: 6 R: 10E JOHNSON EARL R & ALDINE B ROWE | | PUMP | .50 | 12/26/1967 | A 11299 | | K |
| <u>SILVER CREEK</u> | | | | | | | |
| S: 12 T: 6 R: 10E JOHNSON EARL R & ALDINE B ROWE | | PUMP | .16 | 06/26/1974 | A 13053 | | K |
| <u>NEMAHA RIVER, LITTLE, SOUTH FORK</u> | | | | | | | |
| S: 1 T: 6 R: 10E JOHNSON DENA POWELL | | PUMP | 1.43 | 08/05/1966 | A 10917 | | K |
| <u>TURKEY CREEK, TRIB. TO</u> | | | | | | | |
| S: 26 T: 6 R: 10E JOHNSON RUSSELL SEMM | | RUSSELL SEMM RESERVOIR | 21.29AF | 04/09/1993 | A 17268 | | |
| <u>COON CREEK</u> | | | | | | | |
| S: 29 T: 6 R: 11E JOHNSON NEMAHA NRD | | SOUTH BRANCH RESERVOIR 27 ST | 163.30AF | 01/23/1993 | A 17244 | | |
| <u>NEMAHA RIVER, LITTLE, SOUTH FORK</u> | | | | | | | |
| S: 1 T: 6 R: 11E JOHNSON MICHAEL KAVANAUGH | | PUMP | .57 | 02/20/1981 | A 15771 | | K |
| EVAN HOLSCHER | | PUMP | .77 | 02/09/1981 | A 15762 | T-375 | K |
| EVAN HOLSCHER | | PUMP | .47 | 03/22/1995 | A 17438 | | D |

SURFACE WATER RIGHTS DATA
CLAIMS, APPLICATIONS, AND APPROPRIATIONS IN DOWNSTREAM ORDER
DIVISION NO. 1F

| SOURCE LOCATION APPROPRIATOR | CARRIER GAGE | USE | GRANT IN CFS/AF | DATE OF PRIORITY | DOCKET/ APP. NUMBER | ANNOA. FT. NT. |
|--|-----------------------|-----|-----------------------|------------------------|---------------------------|----------------------|
| <u>NEMAHA RIVER, LITTLE, SOUTH FORK</u> | | | | | | |
| S: 6 T: 6 R: 12E JOHNSON ALBERT H SCHACHT ET AL | PUMP | IR | 1.71 | 12/11/1956 | A 9030 | |
| S: 31 T: 7 R: 12E OTOE EMMA BRANDT | PUMP | IR | 1.30 | 09/06/1967 | A 11245 | K |
| S: 29 T: 7 R: 12E OTOE VERNON H RUENHOLL | PUMP | IR | 1.45 | 01/19/1976 | A 13950 | |
| ALFRED G & MARLENE A DAMME | PUMP | IR | 1.14 | 12/17/1975 | A 13911 | K |
| S: 20 T: 7 R: 12E OTOE MEYER & HOFKER | PUMP | IR | .22 | 03/16/1976 | A 14098 | K |
| <u>NEMAHA RIVER, LITTLE</u> | | | | | | |
| S: 20 T: 7 R: 12E OTOE ALFRED G & MARLENE A DAMME | PUMP | IR | .81 | 10/13/1955 | A 8220 | K |
| S: 17 T: 7 R: 12E OTOE DUANE S DAMME | PUMP | IR | .80 | 08/14/1989 | A 16873A | D |
| DUANE S DAMME | PUMP | IR | 1.57 | 08/14/1989 | A 16873B | A-8220 |
| ALFRED G & MARLENE A DAMME | PUMP | IR | .50 | 06/02/1992 | A 17190 | |
| S: 20 T: 7 R: 12E OTOE MAXINE L HILLMAN | PUMP | IR | 1.61 | 07/23/1970 | A 12025 | K |
| <u>SPRING CREEK, TRIB. TO</u> | | | | | | |
| S: 31 T: 5 R: 12E JOHNSON NEMAHA NRD | SPRING CREEK RES. 9-3 | ST | 46.70AF | 03/21/1977 | A 14836 | |
| <u>SPRING CREEK</u> | | | | | | |
| S: 30 T: 5 R: 12E JOHNSON NEMAHA NRD | SPRING CREEK RES. 9-A | ST | 308.70AF | 02/04/1972 | A 12496 | |
| <u>SPRING CREEK, TRIB. TO</u> | | | | | | |
| S: 24 T: 5 R: 11E JOHNSON NEMAHA NRD | SPRING CREEK RES. 9-6 | ST | 16.20AF | 03/30/1972 | A 12571 | |
| S: 19 T: 5 R: 12E JOHNSON NEMAHA NRD | SPRING CREEK RES. 9-4 | ST | 19.10AF | 02/04/1972 | A 12497 | |
| NEMAHA NRD | SPRING CREEK RES. 9-5 | ST | 26.30AF | 01/29/1968 | A 11326 | |
| S: 14 T: 5 R: 11E JOHNSON NEMAHA NRD | SPRING CREEK RES. 8-A | ST | 108.80AF | 05/27/1975 | A 13595 | |
| S: 13 T: 5 R: 11E JOHNSON NEMAHA NRD | SPRING CREEK RES. 8-1 | ST | 20.80AF | 08/03/1970 | A 12046 | |
| S: 1 T: 5 R: 11E JOHNSON NEMAHA NRD | SPRING CREEK RES. 7-C | ST | 90.00AF | 08/03/1970 | A 12047 | |
| NEMAHA NRD | SPRING CREEK RES. 7-B | ST | 44.60AF | 08/03/1970 | A 12048 | |
| S: 5 T: 5 R: 12E JOHNSON NEMAHA NRD | SPRING CREEK RES. 6-A | ST | 106.80AF | 05/10/1977 | A 14938 | |
| S: 25 T: 6 R: 11E JOHNSON NEMAHA NRD | SPRING CREEK RES. 6-2 | ST | 29.90AF | 03/17/1969 | A 11672 | |

SURFACE WATER RIGHTS DATA
CLAIMS, APPLICATIONS, AND APPROPRIATIONS IN DOWNSTREAM ORDER
DIVISION NO. 1F

| SOURCE LOCATION APPROPRIATOR | CARRIER GAGE | USE | GRANT IN CFS/AF | DATE OF PRIORITY | DOCKET/ APP. NUMBER | ANNOA. FT. NT. |
|--|------------------------|-----|-----------------------|------------------------|---------------------------|----------------------|
| <u>MAN'S CREEK</u> S: 27 T: 6 R: 11E JOHNSON NEMAHA NRD | SPRING CREEK RES. 11-A | ST | 345.00AF | 05/10/1977 | A 14939 | |
| <u>MAN'S CREEK, TRTB. TO</u> S: 24 T: 6 R: 11E JOHNSON NEMAHA NRD | SPRING CREEK RES. 10-1 | ST | 7.10AF | 03/10/1977 | A 14784 | |
| <u>SPRING CREEK, TRTB. TO</u> S: 33 T: 6 R: 12E JOHNSON NEMAHA NRD | SPRING CREEK RES. 5-2 | ST | 24.40AF | 09/22/1966 | A 10957 | |
| NEMAHA NRD | SPRING CREEK RES. 5-3 | ST | 19.57AF | 06/29/1967 | A 11187 | |
| S: 29 T: 6 R: 12E JOHNSON NEMAHA NRD | SPRING CREEK RES. 5-A | ST | 373.20AF | 03/17/1969 | A 11671 | |
| <u>SPRING CREEK</u> S: 17 T: 6 R: 12E JOHNSON ROBERT C & RUTH E ARMKNECHT ET AL | PUMP | IR | .21 | 07/17/1975 | A 13655 | K |
| <u>SPRING CREEK, TRTB. TO</u> S: 9 T: 6 R: 12E JOHNSON NEMAHA NRD | SPRING CREEK RES. 4-3 | ST | 28.00AF | 06/29/1967 | A 11188 | |
| S: 8 T: 6 R: 12E JOHNSON NEMAHA NRD | SPRING CREEK RES. 3-1 | ST | 35.50AF | 05/27/1975 | A 13594 | |
| S: 4 T: 6 R: 12E JOHNSON NEMAHA NRD | SPRING CREEK RES. 2-3 | ST | 18.30AF | 03/17/1969 | A 11670 | |
| <u>SPRING CREEK</u> S: 27 T: 7 R: 12E OTOE JAMES P & FRIEDA GERKING | PUMP | IR | 1.55 | 12/31/1974 | A 13339 | K |
| <u>NEMAHA RIVER, LITTLE</u> S: 24 T: 7 R: 12E OTOE DON A WITTLER ET AL | PUMP | IR | 1.11 | 05/19/1975 | A 13586 | |
| <u>NEMAHA RIVER, LITTLE, NORTH FORK</u> S: 19 T: 10 R: 11E CASS NEMAHA NRD | WILSON CREEK RES. 12-S | ST | 287.00AF | 07/03/1978 | A 15288 | |
| <u>NEMAHA RIVER, LITTLE, NORTH FORK, TRTB. TO</u> S: 36 T: 10 R: 10E CASS NEMAHA NRD | WILSON CREEK RES. 11-A | ST | 264.20AF | 08/24/1973 | A 12930 | |
| <u>WILSON CREEK RESERVOIR 11-A</u> S: 36 T: 10 R: 10E CASS NEMAHA NRD | PUMP | SO | | 07/12/1977 | A 15024 | |
| <u>NEMAHA RIVER, LITTLE, NORTH FORK, TRTB. TO</u> S: 6 T: 9 R: 11E OTOE NEMAHA NRD | WILSON CREEK RES. 12-T | ST | 260.50AF | 05/24/1978 | A 15266 | |
| <u>NEMAHA RIVER, LITTLE, NORTH FORK</u> S: 5 T: 9 R: 11E OTOE ROY & IMO BERNER | PUMP | IR | .55 | 08/12/1975 | A 13730 | K |

SURFACE WATER RIGHTS DATA
CLAIMS, APPLICATIONS, AND APPROPRIATIONS IN DOWNSTREAM ORDER
DIVISION NO. 1F

| SOURCE LOCATION APPROPRIATOR | CARRIER GAGE | USE | GRANT IN CFS/AF | DATE OF PRIORITY | DOCKET/ APP. NUMBER | ANNOA. FT. NT. |
|---|----------------------------------|-----|-----------------------|------------------------|---------------------------|----------------------|
| <u>NEMAHA RIVER, LITTLE, NORTH FORK, TRIB. TO</u> | | | | | | |
| S: 18 T: 9 R: 11E OTOE NEMAHA NRD | WILSON CREEK RES. 10-5 | ST | 25.80AF | 05/23/1979 | A 15480 | |
| S: 21 T: 9 R: 11E OTOE NEMAHA NRD | WILSON CREEK RES. 10-E | ST | 316.30AF | 07/23/1980 | A 15686 | |
| S: 11 T: 9 R: 11E OTOE NEMAHA NRD | WILSON CREEK RES. 12-11 | ST | 49.40AF | 06/11/1965 | A 10642 | |
| <u>NEMAHA RIVER, LITTLE, NORTH FORK</u> | | | | | | |
| S: 13 T: 9 R: 11E OTOE ALVIN W STEINHOFF | PUMP | IR | .43 | 08/09/1961 | A 9968 | |
| S: 24 T: 9 R: 11E OTOE RICHARD A STEINHOFF | PUMP | IR | 1.01 | 08/04/1960 | A 9849 | |
| S: 23 T: 9 R: 11E OTOE ALVIN W STEINHOFF | STEINHOFF RESERVOIR | ST | 12.40AF | 06/23/1976 | A 14283 | |
| <u>STEINHOFF RESERVOIR</u> | | | | | | |
| S: 23 T: 9 R: 11E OTOE ALVIN W STEINHOFF | PUMP | SO | | 08/04/1977 | A 15067 | |
| ALVIN W STEINHOFF | PUMP | SO | | 07/27/1981 | A 15951 | |
| <u>NEMAHA RIVER, LITTLE, NORTH FORK</u> | | | | | | |
| S: 24 T: 9 R: 11E OTOE RICHARD A STEINHOFF | RICHARD A STEINHOFF RESERVOIR | ST | 19.10AF | 09/23/1980 | A 15719 | |
| <u>RICHARD A STEINHOFF RESERVOIR</u> | | | | | | |
| S: 24 T: 9 R: 11E OTOE RICHARD A STEINHOFF | PUMP | SO | | 04/20/1981 | A 15844 | |
| RICHARD A STEINHOFF | PUMP | SI | | 04/20/1981 | A 15844 | A-9849 |
| <u>NEMAHA RIVER, LITTLE, NORTH FORK, TRIB. TO</u> | | | | | | |
| S: 12 T: 9 R: 11E OTOE NEMAHA NRD | WILSON CREEK RES. 12-6 | ST | 25.10AF | 08/16/1971 | A 12353 | |
| S: 26 T: 9 R: 11E OTOE NEMAHA NRD | WILSON CREEK RES. 9-C | ST | 93.80AF | 12/08/1969 | A 11838 | |
| S: 25 T: 9 R: 11E OTOE NEMAHA NRD | WILSON CREEK RES. 9-1 | ST | 21.16AF | 08/23/1972 | A 12722 | |
| NEMAHA NRD | WILSON CREEK RES. 2-N | ST | 7.20AF | 09/27/1983 | A 16240 | |
| S: 19 T: 9 R: 12E OTOE NEMAHA NRD | WILSON CREEK RES. 2-S | ST | 116.20AF | 05/11/1967 | A 11135 | |
| <u>WILSON CREEK RESERVOIR 2-5</u> | | | | | | |
| S: 19 T: 9 R: 12E OTOE NEMAHA NRD | PUMP | SI | 52.25AF | 02/13/1975 | A 13400 | A-9269 K |
| NEMAHA NRD | PUMP | SI | 72.15AF | 02/13/1975 | A 13400 | A-13399 K |
| <u>NEMAHA RIVER, LITTLE, NORTH FORK</u> | | | | | | |
| S: 30 T: 9 R: 12E OTOE ALVIN C ROSS | PUMP | IR | .77 | 03/01/1957 | A 9269 | T-195 K |
| ALVIN C ROSS | PUMP | IR | 1.23 | 02/13/1975 | A 13399 | K |

See "Use" definitions and footnotes on pages 67 through 72

SURFACE WATER RIGHTS DATA
CLAIMS, APPLICATIONS, AND APPROPRIATIONS IN DOWNSTREAM ORDER
DIVISION NO. 1F

| SOURCE LOCATION APPROPRIATOR | CARRIER GAGE | USE | GRANT IN CFS/AF | DATE OF PRIORITY | DOCKET/ APP. NUMBER | ANNOA. FT. NT. |
|---|------------------------|-----|-----------------------|------------------------|---------------------------|-------------------|
| <u>NEMAHA RIVER, LITTLE, NORTH FORK</u> | | | | | | |
| S: 30 T: 9 R: 12E OTOE | | | | | | |
| ALVIN C ROSS | WILSON CREEK RES. 2-5 | SS | 147.00AF | 04/13/1977 | A 14897 | C |
| ROGER & SHARON ROSS | PUMP | IR | .83 | 07/11/1978 | A 15293 | K |
| ALVIN C & OPAL ROSS | ROSS RESERVOIR | ST | 2.00AF | 06/27/1977 | A 14997 | |
| <u>NEMAHA RIVER, LITTLE, NORTH FORK, TRIB. TO</u> | | | | | | |
| S: 31 T: 9 R: 12E OTOE | | | | | | |
| NEMAHA NRD | WILSON CREEK RES. 2-J | ST | 84.70AF | 09/27/1983 | A 16239 | |
| NEMAHA NRD | WILSON CREEK RES. 2-H | ST | 57.40AF | 09/27/1983 | A 16238 | |
| <u>NEMAHA RIVER, LITTLE, NORTH FORK</u> | | | | | | |
| S: 29 T: 9 R: 12E OTOE | | | | | | |
| ROGER & SHARON ROSS | PUMP | IR | .89 | 08/03/1970 | A 12044 | K |
| <u>NEMAHA RIVER, LITTLE, NORTH FORK, TRIB. TO</u> | | | | | | |
| S: 28 T: 9 R: 12E OTOE | | | | | | |
| NEMAHA NRD | WILSON CREEK RES. 2-21 | ST | 21.60AF | 08/17/1966 | A 10932 | |
| S: 5 T: 8 R: 12E OTOE | | | | | | |
| ALVIN C ROSS | ROSS RESERVOIR | ST | 12.10AF | 08/29/1977 | A 15099 | |
| S: 27 T: 9 R: 12E OTOE | | | | | | |
| NEMAHA NRD | WILSON CREEK RES. 2-32 | ST | 33.20AF | 08/09/1965 | A 10668 | |
| S: 34 T: 9 R: 12E OTOE | | | | | | |
| NEMAHA NRD | WILSON CREEK RES. 2-X | ST | 75.60AF | 08/16/1971 | A 12352 | |
| S: 27 T: 9 R: 12E OTOE | | | | | | |
| NEMAHA NRD | WILSON CREEK RES. 2-26 | ST | 17.30AF | 08/09/1965 | A 10667 | |
| S: 34 T: 9 R: 12E OTOE | | | | | | |
| NEMAHA NRD | WILSON CREEK RES. 2-Y | ST | 72.80AF | 12/16/1968 | A 11601 | |
| S: 2 T: 8 R: 12E OTOE | | | | | | |
| NEMAHA NRD | WILSON CREEK RES. 2-28 | ST | 26.80AF | 08/17/1966 | A 10933 | |
| S: 8 T: 8 R: 12E OTOE | | | | | | |
| NEMAHA NRD | WILSON CREEK RES. 8-H | ST | 107.90AF | 06/12/1968 | A 11446 | |
| <u>WILSON CREEK RESERVOIR 8-H</u> | | | | | | |
| S: 8 T: 8 R: 12E OTOE | | | | | | |
| NEMAHA NRD | BURR PUMP | SO | | 02/27/1976 | A 14066 | K |
| <u>NEMAHA RIVER, LITTLE, NORTH FORK, TRIB. TO</u> | | | | | | |
| S: 9 T: 8 R: 12E OTOE | | | | | | |
| ROBERT BURR | BURR PUMP | IR | 2.90 | 02/27/1976 | A 14065 | |
| <u>WILSON CREEK RESERVOIR 8-H</u> | | | | | | |
| S: 8 T: 8 R: 12E OTOE | | | | | | |
| NEMAHA NRD | BURR PUMP | SI | | 02/27/1976 | A 14066 | A-14065 K |
| <u>NEMAHA RIVER, LITTLE, NORTH FORK, TRIB. TO</u> | | | | | | |
| S: 9 T: 8 R: 12E OTOE | | | | | | |
| ROBERT BURR | BURR RESERVOIR | ST | 25.70AF | 08/11/1977 | A 15075 | |
| <u>BURR RESERVOIR</u> | | | | | | |
| S: 9 T: 8 R: 12E OTOE | | | | | | |
| ROBERT BURR | PUMP | SI | | 09/16/1977 | A 15112 | A-14065 |

SURFACE WATER RIGHTS DATA
CLAIMS, APPLICATIONS, AND APPROPRIATIONS IN DOWNSTREAM ORDER
DIVISION NO. 1F

| SOURCE LOCATION APPROPRIATOR | CARRIER GAGE | USE | GRANT IN CFS/AF | DATE OF PRIORITY | DOCKET/ APP. NUMBER | ANNO. FT. NT. |
|---|------------------------|-----|-----------------------|------------------------|---------------------------|------------------|
| <u>NEMAHA RIVER, LITTLE, NORTH FORK, TRIB. TO</u> | | | | | | |
| S: 16 T: 8 R: 12E OTOE | | | | | | |
| NEMAHA NRD | WILSON CREEK RES. 8-5 | ST | 29.63AF | 08/17/1966 | A 10931 | |
| NEMAHA NRD | WILSON CREEK RES. 8-B | ST | 100.80AF | 06/12/1968 | A 11445 | |
| S: 35 T: 9 R: 12E OTOE | | | | | | |
| NEMAHA NRD | WILSON CREEK RES. 1-24 | ST | 24.20AF | 01/03/1968 | A 11302 | |
| S: 1 T: 8 R: 12E OTOE | | | | | | |
| NEMAHA NRD | WILSON CREEK RES. 1-N | ST | 80.80AF | 01/03/1968 | A 11301 | |
| <u>NEMAHA RIVER, LITTLE, NORTH FORK</u> | | | | | | |
| S: 13 T: 8 R: 12E OTOE | | | | | | |
| CLARENCE PETERSEN JR | PUMP | IR | 1.35 | 08/05/1975 | A 13714 | K |
| <u>WILSON CREEK, TRIB. TO</u> | | | | | | |
| S: 31 T: 9 R: 13E OTOE | | | | | | |
| NEMAHA NRD | WILSON CREEK RES. 7-9 | ST | 73.20AF | 05/11/1967 | A 11134 | |
| S: 36 T: 9 R: 12E OTOE | | | | | | |
| NEMAHA NRD | WILSON CREEK RES. 7-8 | ST | 21.80AF | 05/11/1967 | A 11133 | |
| <u>WILSON CREEK</u> | | | | | | |
| S: 6 T: 8 R: 13E OTOE | | | | | | |
| NEMAHA NRD | WILSON CREEK RES. 7-A | ST | 421.30AF | 08/16/1971 | A 12351 | |
| <u>NEMAHA RIVER, LITTLE, NORTH FORK</u> | | | | | | |
| S: 13 T: 8 R: 12E OTOE | | | | | | |
| ELMER HEISER | PUMP | IR | .21 | 04/06/1956 | A 8463 | K |
| <u>FOX CREEK</u> | | | | | | |
| S: 22 T: 8 R: 13E OTOE | | | | | | |
| NEMAHA NRD | WILSON CREEK RES. 5-H | ST | 144.80AF | 05/11/1967 | A 11136 | |
| <u>FOX CREEK, TRIB. TO</u> | | | | | | |
| S: 28 T: 8 R: 13E OTOE | | | | | | |
| NEMAHA NRD | WILSON CREEK RES. 5-F | ST | 121.60AF | 07/16/1969 | A 11750 | |
| S: 20 T: 8 R: 13E OTOE | | | | | | |
| NEMAHA NRD | WILSON CREEK RES. 5-C | ST | 74.90AF | 09/27/1983 | A 16241 | |
| <u>CARL CREEK</u> | | | | | | |
| S: 4 T: 8 R: 13E OTOE | | | | | | |
| NEMAHA NRD | WILSON CREEK RES. 6-7 | ST | 34.30AF | 12/16/1968 | A 11600 | |
| S: 9 T: 8 R: 13E OTOE | | | | | | |
| NEMAHA NRD | WILSON CREEK RES. 6-4 | ST | 81.70AF | 12/16/1968 | A 11602 | |
| S: 17 T: 8 R: 13E OTOE | | | | | | |
| MARCIA M. TERRY | PUMP | IR | 1.78 | 07/26/1977 | A 15046 | K |
| MARCIA M. TERRY | BIERE RESERVOIR | ST | 32.20AF | 07/26/1977 | A 15047 | |
| MARCIA M. TERRY | BIERE RESERVOIR NO. 2 | ST | 9.40AF | 08/29/1977 | A 15098 | |
| <u>BIERE RESERVOIR</u> | | | | | | |
| S: 17 T: 8 R: 13E OTOE | | | | | | |
| ARLO W. BIERE | PUMP | SI | 32.19AF | 10/11/1977 | A 15124 | A-15046 K |

SURFACE WATER RIGHTS DATA
CLAIMS, APPLICATIONS, AND APPROPRIATIONS IN DOWNSTREAM ORDER
DIVISION NO. 1F

| SOURCE LOCATION APPROPRIATOR | CARRIER GAGE | USE | GRANT IN CFS/AF | DATE OF PRIORITY | DOCKET/ APP. NUMBER | ANNOA. FT. NT. |
|--|----------------------------------|----------|-----------------------|--------------------------|---------------------------|----------------------|
| <u>FOX CREEK TRIBUT. TO</u> S: 18 T: 8 R: 13E OTOE NEMAHA NRD | | | | | | |
| <u>WILSON CREEK RESERVOIR 5-1</u> S: 18 T: 8 R: 13E OTOE NEMAHA NRD | WILSON CREEK RES. 5-1 | ST | 84.10AF | 08/23/1972 | A 12723 | |
| <u>NEMAHA RIVER, LITTLE NORTH FORK</u> S: 24 T: 8 R: 12E OTOE ROGER E MEREDITH | | | | | | |
| ROGER E MEREDITH MEREDITH RESERVOIR | PUMP MEREDITH RESERVOIR | IR ST | 1.60 21.20AF | 09/21/1976 02/27/1978 | A 14474 A 15189 | |
| <u>NEMAHA RIVER, LITTLE NORTH FORK, TRIBUT. TO</u> S: 19 T: 8 R: 13E OTOE NEMAHA NRD | | | | | | |
| S: 30 T: 8 R: 13E OTOE NEMAHA NRD | WILSON CREEK RES. 1-16 | ST | 29.40AF | 07/23/1980 | A 15687 | |
| S: 31 T: 8 R: 13E OTOE NEMAHA NRD | WILSON CREEK RES. 1-15 | ST | 15.30AF | 09/13/1968 | A 11562 | |
| S: 27 T: 8 R: 12E OTOE NEMAHA NRD | WILSON CREEK RES. 1-F | ST | 132.90AF | 09/27/1983 | A 16242 | |
| S: 2 T: 7 R: 12E OTOE NEMAHA NRD | LITTLE NEMAHA RIVER RES. 4-F | ST | 293.80AF | 11/24/1975 | A 13879 | |
| <u>NEMAHA RIVER, LITTLE NORTH FORK</u> S: 1 T: 7 R: 12E OTOE OTTO WELLENSIEK | | | | | | |
| <u>NEMAHA RIVER, LITTLE NORTH FORK, TRIBUT. TO</u> S: 4 T: 7 R: 12E OTOE NEMAHA NRD | | | | | | |
| S: 3 T: 7 R: 12E OTOE NEMAHA NRD | LITTLE NEMAHA RIVER RES. 3-C | ST | 110.70AF | 05/27/1975 | A 13599 | |
| S: 10 T: 7 R: 12E OTOE NEMAHA NRD | LITTLE NEMAHA RIVER RES. 3-1B | ST | 6.14AF | 05/27/1975 | A 13596 | |
| S: 14 T: 7 R: 12E OTOE NEMAHA NRD | LITTLE NEMAHA RIVER RES. 3-1 | ST | 71.80AF | 05/27/1975 | A 13598 | |
| NEMAHA NRD | LITTLE NEMAHA RIVER RES. 3-1A | ST | 11.00AF | 05/27/1975 | A 13597 | |
| | | | | | | A-14474 |
| | | | | | | K |

SURFACE WATER RIGHTS DATA
CLAIMS, APPLICATIONS, AND APPROPRIATIONS IN DOWNSTREAM ORDER
DIVISION NO. 1F

| SOURCE LOCATION APPROPRIATOR | CARRIER GAGE | USE | GRANT IN CFS/AF | DATE OF PRIORITY | DOCKET/ APP. NUMBER | ANNOA. FT. NT. |
|---|--|----------------|----------------------|--|-------------------------------|----------------|
| <u>NEMAHA RIVER, LITTLE, NORTH FORK</u> S: 24 T: 7 R: 12E OTOE DON A WITTLER ET AL | PUMP | IR | 1.02 | 12/30/1974 | A 13335 | |
| <u>NEMAHA RIVER, LITTLE</u> S: 25 T: 7 R: 12E OTOE DON A WITTLER ET AL DON A WITTLER ET AL DON A & LAVERN WITTLER | PUMP PUMP PUMP | IR IR IR | 1.54 1.54 1.93 | 10/30/1953 03/02/1976 09/03/1975 | A 5686 A 14069 A 13788 | A-5686 D |
| <u>REE CREEK</u> S: 13 T: 6 R: 12E NEMAHA LEWIS R LEIGH | LEIGH RESERVOIR | ST | 9.00AF | 04/05/1976 | A 14150 | |
| <u>LEIGH RESERVOIR</u> S: 13 T: 6 R: 12E NEMAHA LEWIS R LEIGH | PUMP | SO | | 04/05/1976 | A 14151 | |
| <u>SAND CREEK, WEST</u> S: 29 T: 7 R: 13E OTOE LAVERN & MARILYN WITTLER | PUMP | IR | .94 | 09/03/1975 | A 13789 | |
| S: 32 T: 7 R: 13E OTOE WITTLER & WITTLER | PUMP | IR | 1.79 | 11/10/1975 | A 13860 | |
| <u>NEMAHA RIVER, LITTLE</u> S: 8 T: 6 R: 13E NEMAHA TERPSMA & LAFLEUR L & R FARMS INC PAUL GAUCHAT ET AL | PUMP PUMP PUMP | IR IR IR | 1.28 1.13 3.43 | 01/09/1968 02/13/1976 07/25/1968 | A 11308 A 14028 A 11513 | |
| <u>PIPER CREEK</u> S: 17 T: 6 R: 13E NEMAHA JAMES D & DEANNE K GERKING MARKS & COLES | GERKING RESERVOIR PUMP | ST IR | 23.00AF 1.02 | 07/06/1977 12/22/1975 | A 15013 A 13915 | |
| <u>SAND CREEK</u> S: 4 T: 6 R: 13E NEMAHA BRAVINDER & ROBERSON BRAVINDER & ROBERSON | BRAVINDER-ROBERSON RES. PUMP | ST IR | 65.00AF 1.57 | 05/22/1978 04/29/1957 | A 15262 A 9473 | K |
| <u>BRAVINDER-ROBERSON RESERVOIR</u> S: 4 T: 6 R: 13E NEMAHA BRAVINDER & ROBERSON | PUMP | SI | | 05/22/1978 | A 15263 | A-9473 |
| <u>NEMAHA RIVER, LITTLE</u> S: 16 T: 6 R: 13E NEMAHA BOYD WAKELIN PAUL GAUCHAT ET AL JOYCE MARKS | PUMP PUMP PUMP | IR IR IR | 1.78 .86 .46 | 05/08/1968 08/26/1955 08/11/1976 | A 11416 A 8032 A 14385 | |
| <u>HOUCHEN CREEK</u> S: 5 T: 5 R: 13E NEMAHA NEMAHA NRD | NEMAHA ROAD GRADE STRUCTURE RESERVOIR | ST | 15.60AF | 05/07/1999 | A 17766 | |

See "Use" definitions and footnotes on pages 67 through 72

SURFACE WATER RIGHTS DATA
CLAIMS, APPLICATIONS, AND APPROPRIATIONS IN DOWNSTREAM ORDER
DIVISION NO. 1F

| SOURCE LOCATION APPROPRIATOR | CARRIER GAGE | USE | GRANT IN CFS/AF | DATE OF PRIORITY | DOCKET/ APP. NUMBER | ANNO. FT. NT. |
|--|-------------------------------|-----|-----------------------|------------------------|---------------------------|------------------|
| <u>HOUCHEN CREEK</u> | | | | | | |
| S: 29 T: 6 R: 13E NEMAHA JOE H SMITH | PUMP | IR | 1.69 | 01/21/1976 | A 13956 | |
| S: 16 T: 6 R: 13E NEMAHA L & R FARMS INC | PUMP | IR | 1.31 | 02/13/1976 | A 14029 | |
| <u>NEMAHA RIVER, LITTLE</u> | | | | | | |
| S: 16 T: 6 R: 13E NEMAHA PAUL GAUCHAT | PUMP | IR | 1.13 | 01/06/1977 | A 14630 | |
| JAMES G GREEN | PUMP | IR | .51 | 08/23/1976 | A 14413 | |
| S: 15 T: 6 R: 13E NEMAHA FRED & FRED L (JR) GAUCHAT | PUMP | IR | 6.04 | 07/15/1968 | A 11488 | |
| LETA HERRE | PUMP | IR | 1.32 | 03/07/1977 | A 14780 | |
| S: 23 T: 6 R: 13E NEMAHA FRED L (JR) & MARCIA L GAUCHAT | PUMP | IR | 1.71 | 02/11/1976 | A 14014 | |
| <u>NEMAHA RIVER, LITTLE, TRIB. TO</u> | | | | | | |
| S: 3 T: 5 R: 13E NEMAHA NEMAHA NRD | CORYELL-SMITH RESERVOIR | ST | 17.80AF | 08/02/1999 | A 17783 | |
| S: 26 T: 6 R: 13E NEMAHA FRED & FRED L (JR) GAUCHAT | PUMP | IR | 4.80 | 07/15/1968 | A 11489 | |
| FRED L GAUCHAT JR | PUMP | IR | 1.11 | 02/10/1977 | A 14702 | K |
| S: 22 T: 6 R: 13E NEMAHA NEMAHA NRD | GAUCHAT GROUP PROJECT RES. | ST | 25.80AF | 07/02/1979 | A 15512 | |
| S: 11 T: 6 R: 13E NEMAHA JACK WINDLE | PUMP | IR | 1.28 | 09/17/1974 | A 13206 | K |
| S: 14 T: 6 R: 13E NEMAHA LEONARD GAUCHAT JR | PUMP | IR | .38 | 12/23/1976 | A 14607 | |
| LEONARD GAUCHAT JR | PUMP | IR | .76 | 12/23/1976 | A 14606 | |
| <u>NEMAHA RIVER, LITTLE</u> | | | | | | |
| S: 32 T: 6 R: 14E NEMAHA OLIN V CLARKE | PUMP | IR | .99 | 03/31/1977 | A 14864 | |
| <u>ROCK CREEK</u> | | | | | | |
| S: 30 T: 7 R: 14E OTOE GEORGE W STUKENHOLTZ ET AL | PUMP | IR | .60 | 05/10/1956 | A 8562 | |
| GERTRUDE J STUKENHOLTZ ESTATE | PUMP | IR | .70 | 12/05/1936 | A 2668 | |
| <u>ROCK CREEK, TRIB. TO</u> | | | | | | |
| S: 30 T: 7 R: 14E OTOE GERTRUDE J STUKENHOLTZ ESTATE | PUMP | IR | .60 | 05/04/1977 | A 14927 | |
| <u>ROCK CREEK</u> | | | | | | |
| S: 32 T: 7 R: 14E OTOE E EARL STUKENHOLTZ | PUMP | IR | .77 | 11/26/1954 | A 6873 | |
| <u>ROCK CREEK, TRIB. TO</u> | | | | | | |
| S: 36 T: 7 R: 13E OTOE OLIN D & VALETTA L COLE | PUMP | IR | 2.21 | 08/01/1975 | A 13697 | |

SURFACE WATER RIGHTS DATA
CLAIMS, APPLICATIONS, AND APPROPRIATIONS IN DOWNSTREAM ORDER
DIVISION NO. 1F

| SOURCE LOCATION APPROPRIATOR | CARRIER GAGE | USE | GRANT IN CFS/AF | DATE OF PRIORITY | DOCKET/ APP. NUMBER | ANNOA. FT. NT. |
|------------------------------------|-------------------|-----|-----------------------|------------------------|---------------------------|-------------------|
| <u>ROCK CREEK, TRIB. TO</u> | | | | | | |
| S: 36 T: 7 R: 13E OTOE | | | | | | |
| NEMAHA NRD | COLE NORTH | ST | 50.00AF | 04/06/1998 | A 17660 | |
| OLIN D & VALETTA L COLE | PUMP | IR | 1.09 | 08/01/1975 | A 13698 | |
| NEMAHA NRD | COLE SOUTH | ST | 88.00AF | 04/06/1998 | A 17661 | |
| <u>ROCK CREEK</u> | | | | | | |
| S: 8 T: 6 R: 14E NEMAHA | | | | | | |
| K & D ENTERPRISES, INC | PUMP | IR | 1.64 | 11/09/1976 | A 14544 | |
| S: 29 T: 6 R: 14E NEMAHA | | | | | | |
| EVERETT MOODY | PUMP | IR | .74 | 02/18/1981 | A 15770 | K |
| S: 32 T: 6 R: 14E NEMAHA | | | | | | |
| MARVIN BIERE | PUMP | IR | 3.64 | 07/15/1985 | A 16430 | |
| OLIN V CLARKE | PUMP | IR | 1.82 | 03/31/1977 | A 14865 | |
| <u>NEMAHA RIVER, LITTLE</u> | | | | | | |
| S: 10 T: 5 R: 14E NEMAHA | | | | | | |
| MARVIN BIERE | PUMP | IR | 2.00 | 07/23/1974 | A 13097 | |
| <u>WILLOW CREEK</u> | | | | | | |
| S: 34 T: 6 R: 14E NEMAHA | | | | | | |
| LEE & MARIE C JOESTING | ELY RESERVOIR | ST | 30.48AF | 09/20/1966 | A 10955 | |
| <u>LONGS CREEK</u> | | | | | | |
| S: 16 T: 5 R: 14E NEMAHA | | | | | | |
| CITY OF AUBURN | PUMP | IR | .36 | 01/18/2000 | A 17804 | # |
| <u>NEMAHA RIVER, LITTLE</u> | | | | | | |
| S: 23 T: 5 R: 14E NEMAHA | | | | | | |
| DWAIN W ROGGE | PUMP | IR | .82 | 03/24/1955 | A 7252 | |
| <u>COODINGTON CREEK</u> | | | | | | |
| S: 27 T: 5 R: 14E NEMAHA | | | | | | |
| RICHARD M ALDEN | PUMP | IR | 2.06 | 08/22/1983 | A 16229 | |
| S: 23 T: 5 R: 14E NEMAHA | | | | | | |
| RICHARD M ALDEN | PUMP | IR | 1.30 | 04/16/1985 | A 16372 | |
| <u>HUGHES CREEK</u> | | | | | | |
| S: 36 T: 5 R: 14E NEMAHA | | | | | | |
| G G FARMS, INC | PUMP | IR | 2.86 | 07/18/1977 | A 15034 | |
| <u>INDIAN CREEK, TRIB. TO</u> | | | | | | |
| S: 6 T: 4 R: 15E NEMAHA | | | | | | |
| JULIUS H BERGMANN JR | BERGMAN RESERVOIR | ST | 22.24AF | 01/29/1970 | A 11857 | |
| <u>NEMAHA RIVER, LITTLE</u> | | | | | | |
| S: 32 T: 5 R: 15E NEMAHA | | | | | | |
| IFA FARMS | PUMP | IR | .49 | 06/15/1988 | A 16664 | K |
| S: 3 T: 4 R: 15E NEMAHA | | | | | | |
| MARK MOODY | PUMP | IR | 1.31 | 01/27/2000 | A 17806 | |
| S: 11 T: 4 R: 15E NEMAHA | | | | | | |
| JOHN H STEVENSON | STEVENSON LAKE | ST | 123.00AF | 05/17/1956 | A 8567 | |

SURFACE WATER RIGHTS DATA
CLAIMS, APPLICATIONS, AND APPROPRIATIONS IN DOWNSTREAM ORDER
DIVISION NO. 1F

| SOURCE LOCATION APPROPRIATOR | CARRIER GAGE | USE | GRANT IN CFS/AF | DATE OF PRIORITY | DOCKET/ APP. NUMBER | ANNOA. FT. NT. |
|--|------------------------------------|-----|-----------------------|------------------------|---------------------------|-------------------|
| <u>DEROIN CREEK, TRIB. TO</u> S: 6 T: 3 R: 16E RICHARDSON HARLEY PLATTER | PUMP | IR | 1.70 | 06/21/1979 | A 15499 | |
| <u>BEADOW CREEK</u> S: 10 T: 3 R: 16E RICHARDSON HARLEY PLATTER | PUMP | IR | 2.11 | 06/25/1979 | A 15506 | |
| <u>WINNEBAGO CREEK</u> S: 8 T: 2 R: 17E RICHARDSON NEMAHA NRD | WINNEBAGO-BEAN RESERVOIR | ST | 75.80AF | 02/07/1977 | A 14691 | |
| <u>WINNEBAGO CREEK, TRIB. TO</u> S: 9 T: 2 R: 17E RICHARDSON NEMAHA NRD | WINNEBAGO-BEAN CREEK RES. 41-4 | ST | 38.90AF | 03/10/1977 | A 14787 | |
| <u>WINNEBAGO CREEK</u> S: 9 T: 2 R: 17E RICHARDSON NEMAHA NRD | WINNEBAGO RESERVOIR | ST | 175.50AF | 02/07/1977 | A 14690 | |
| <u>WINNEBAGO CREEK, TRIB. TO</u> S: 10 T: 2 R: 17E RICHARDSON NEMAHA NRD | WINNEBAGO-BEAN CREEK RES. 41-3 | ST | 19.00AF | 10/28/1982 | A 16160 | |
| S: 22 T: 2 R: 17E RICHARDSON NEMAHA NRD | WINNEBAGO-BEAN CREEK RES. 42-3A | ST | 63.50AF | 03/10/1977 | A 14788 | |
| S: 15 T: 2 R: 17E RICHARDSON NEMAHA NRD | WINNEBAGO-BEAN CREEK RES. 42-5 | ST | 126.00AF | 05/27/1975 | A 13600 | |
| S: 10 T: 2 R: 17E RICHARDSON NEMAHA NRD | WINNEBAGO-BEAN CREEK RES. 43-2 | ST | 71.50AF | 03/10/1977 | A 14786 | |
| S: 14 T: 2 R: 17E RICHARDSON NEMAHA NRD | WINNEBAGO-BEAN CREEK RES. 4-4 | ST | 49.20AF | 06/23/1975 | A 13633 | |
| S: 13 T: 2 R: 17E RICHARDSON LEONARD RIEGER | FISCHER-RIEGER RESERVOIR | ST | 55.30AF | 03/03/1976 | A 14072 | |
| S: 23 T: 2 R: 17E RICHARDSON NEMAHA NRD | WINNEBAGO-BEAN CREEK RES. 3-3 | ST | 3.90AF | 11/23/1977 | A 15143 | |
| <u>BEAN CREEK, TRIB. TO</u> S: 26 T: 2 R: 17E RICHARDSON NEMAHA NRD | BEAN CREEK RES. 5-5 | ST | 46.90AF | 05/27/1975 | A 13601 | |
| S: 35 T: 2 R: 17E RICHARDSON NEMAHA NRD | WINNEBAGO-BEAN RES. 5-4 | ST | 27.10AF | 08/11/1977 | A 15073 | |

SURFACE WATER RIGHTS DATA
CLAIMS, APPLICATIONS, AND APPROPRIATIONS IN DOWNSTREAM ORDER
DIVISION NO. 1F

| SOURCE LOCATION APPROPRIATOR | CARRIER GAGE | USE | GRANT IN CFS/AF | DATE OF PRIORITY | DOCKET/ APP. NUMBER | ANNOA. FT. NT. |
|---|---|----------|-----------------------|--------------------------|---------------------------|-------------------|
| <u>BEAN CREEK</u> S: 35 T: 2 R: 17E RICHARDSON NEMAHA NRD | WINNEBAGO-BEAN RES. 5-6 | ST | 58.60AF | 10/13/1977 | A 15125 | |
| <u>BEAN CREEK, TRIB. TO</u> S: 1 T: 1 R: 17E RICHARDSON NEMAHA NRD KENNETH THILTGES | THILTGES-GERWECK RES. THILTGES RESERVOIR MISSOURI RIVER AT RULO, NE | ST ST | 30.90AF 42.90AF | 04/29/1980 08/26/1982 | A 15644 A 16144 | # |
| <u>NEMAHA RIVER, BIG, NORTH FORK</u> S: 16 T: 7 R: 8E LANCASTER NEMAHA NRD | BIG NEMAHA RES. 23-8 | ST | 184.30AF | 11/24/1975 | A 13882 | |
| <u>NEMAHA RIVER, BIG, NORTH FORK, TRIB. TO</u> S: 16 T: 7 R: 8E LANCASTER NEMAHA NRD | BIG NEMAHA RES. 23-C | ST | 42.00AF | 11/24/1975 | A 13881 | |
| <u>BIG NEMAHA RESERVOIR 23-C</u> S: 16 T: 7 R: 8E LANCASTER NEMAHA NRD | PUMP | SO | | 04/11/1978 | A 15228 | |
| <u>NEMAHA RIVER, BIG, NORTH FORK, TRIB. TO</u> S: 20 T: 7 R: 8E LANCASTER KROESE BROTHERS NEMAHA NRD | PUMP BIG NEMAHA RESERVOIR 23-D | IR ST | 2.97 100.30AF | 02/24/1977 11/24/1975 | A 14755 A 13880 | |
| S: 21 T: 7 R: 8E LANCASTER GLEN KROESE | PUMP | IR | 4.24 | 02/24/1977 | A 14756 | |
| S: 34 T: 7 R: 8E LANCASTER RANDY MILLER | MILLER RESERVOIR | ST | 30.05AF | 05/02/1996 | A 17514 | |
| S: 24 T: 7 R: 8E LANCASTER NEMAHA NRD | UPPER BIG NEMAHA RESERVOIR L-10 | ST | 28.50AF | 07/21/1967 | A 11205 | |
| S: 26 T: 7 R: 8E LANCASTER NEMAHA NRD | UPPER BIG NEMAHA RESERVOIR 21-B | ST | 336.90AF | 06/13/1972 | A 12652 | |
| <u>UPPER BIG NEMAHA RESERVOIR 21-B</u> S: 26 T: 7 R: 8E LANCASTER NEMAHA NRD | PUMP | SO | | 04/15/1975 | A 13554 | |
| <u>NEMAHA RIVER, BIG, NORTH FORK, TRIB. TO</u> S: 10 T: 6 R: 8E LANCASTER NEMAHA NRD | SOUTH BRANCH RESERVOIR NO. 63 | ST | 97.90AF | 01/23/1993 | A 17243 | |
| S: 36 T: 7 R: 8E LANCASTER NEMAHA NRD | UPPER BIG NEMAHA RESERVOIR L-12 | ST | 33.70AF | 04/02/1980 | A 15639 | |
| S: 31 T: 7 R: 9E OTOE NEMAHA NRD | UPPER BIG NEMAHA RESERVOIR 21-A | ST | 130.20AF | 10/06/1981 | A 16003 | |

SURFACE WATER RIGHTS DATA
CLAIMS, APPLICATIONS, AND APPROPRIATIONS IN DOWNSTREAM ORDER
DIVISION NO. 1F

| SOURCE LOCATION APPROPRIATOR | CARRIER GAGE | USE | GRANT IN CFS/AF | DATE OF PRIORITY | DOCKET/ APP. NUMBER | ANNOA. FT. NT. |
|--|-------------------------------------|-----|-----------------------|------------------------|---------------------------|-------------------|
| <u>NEMAHA RIVER, BIG, NORTH FORK, TRIB. TO</u> S: 6 T: 6 R: 9E JOHNSON NEMAHA NRD | UPPER BIG NEMAHA RESERVOIR 20-B | ST | 90.80AF | 06/13/1972 | A 12654 | |
| <u>UPPER BIG NEMAHA RESERVOIR 20-B</u> S: 6 T: 6 R: 9E JOHNSON NEMAHA NRD | PUMP | SO | | 05/21/1984 | A 16301 | |
| <u>NEMAHA RIVER, BIG, NORTH FORK, TRIB. TO</u> S: 5 T: 6 R: 9E JOHNSON NEMAHA NRD | UPPER BIG NEMAHA RES. 20-A | ST | 135.70AF | 04/14/1978 | A 15232 | |
| <u>UPPER BIG NEMAHA RESERVOIR 20-A</u> S: 5 T: 6 R: 9E JOHNSON NEMAHA NRD | PUMP | SO | | 10/05/1983 | A 16247 | |
| <u>NEMAHA RIVER, BIG, NORTH FORK, TRIB. TO</u> S: 12 T: 6 R: 8E GAGE NEMAHA NRD | UPPER BIG NEMAHA RESERVOIR G-16A | ST | 26.00AF | 07/26/1979 | A 15530 | |
| S: 7 T: 6 R: 9E JOHNSON NEMAHA NRD | UPPER BIG NEMAHA RESERVOIR 20-C | ST | 74.40AF | 11/01/1979 | A 15594 | |
| <u>UPPER BIG NEMAHA RESERVOIR 20-C</u> S: 7 T: 6 R: 9E JOHNSON NEMAHA NRD | PUMP | SO | | 05/21/1984 | A 16300 | |
| <u>NEMAHA RIVER, BIG, NORTH FORK</u> S: 7 T: 6 R: 9E JOHNSON LAVERTA M VANWINKLE | PUMP | IR | 1.37 | 07/03/1975 | A 13645 | |
| S: 17 T: 6 R: 9E JOHNSON MARVIN F & CAROLINE A KRESS | PUMP | IR | .56 | 03/21/1975 | A 13488 | |
| <u>NEMAHA RIVER, BIG, NORTH FORK, TRIB. TO</u> S: 17 T: 6 R: 9E JOHNSON NEMAHA NRD | UPPER BIG NEMAHA RESERVOIR J-45 | ST | 26.00AF | 01/22/1980 | A 15613 | |
| <u>NEMAHA RIVER, BIG, NORTH FORK</u> S: 17 T: 6 R: 9E JOHNSON ALBERT BARTELS | PUMP | IR | 1.61 | 08/03/1966 | A 10914 | |
| <u>NEMAHA RIVER, BIG, NORTH FORK, TRIB. TO</u> S: 4 T: 6 R: 9E JOHNSON NEMAHA NRD | UPPER BIG NEMAHA RESERVOIR J-12A | ST | 29.10AF | 10/14/1971 | A 12400 | |
| S: 9 T: 6 R: 9E JOHNSON NEMAHA NRD | UPPER BIG NEMAHA RESERVOIR J-12 | ST | 55.30AF | 09/25/1978 | A 15343 | |

SURFACE WATER RIGHTS DATA
CLAIMS, APPLICATIONS, AND APPROPRIATIONS IN DOWNSTREAM ORDER
DIVISION NO. 1F

| SOURCE LOCATION APPROPRIATOR | CARRIER GAGE | USE | GRANT IN CFS/AF | DATE OF PRIORITY | DOCKET/ APP. NUMBER | ANNOA. FT. NT. |
|--|------------------------------------|-----|-----------------------|------------------------|---------------------------|-------------------|
| <u>NEMAHA RIVER, BIG, NORTH FORK, TRIB. TO</u> S: 8 T: 6 R: 9E JOHNSON NEMAHA NRD | UPPER BIG NEMAHA RESERVOIR J-11 | ST | 8.22AF | 11/01/1979 | A 15595 | |
| <u>NEMAHA RIVER, BIG, NORTH FORK</u> S: 16 T: 6 R: 9E JOHNSON WILLIAM A & MARJORIE E BARTELS | PUMP | IR | .59 | 08/03/1959 | A 9742 | |
| S: 21 T: 6 R: 9E JOHNSON CHRISTY EILERS | PUMP | IR | .90 | 02/10/1966 | A 10769 | |
| <u>NEMAHA RIVER, BIG, NORTH FORK, TRIB. TO</u> S: 10 T: 6 R: 9E JOHNSON NEMAHA NRD | UPPER BIG NEMAHA RESERVOIR J-42 | ST | 28.70AF | 10/14/1971 | A 12399 | |
| S: 15 T: 6 R: 9E JOHNSON NEMAHA NRD | UPPER BIG NEMAHA RESERVOIR J-15 | ST | 10.90AF | 10/17/1984 | A 16342 | |
| S: 16 T: 6 R: 9E JOHNSON NEMAHA NRD | UPPER BIG NEMAHA RESERVOIR 2-A | ST | 119.80AF | 10/14/1971 | A 12398 | |
| <u>NEMAHA RIVER, BIG, MIDDLE BRANCH</u> S: 22 T: 7 R: 6E LANCASTER NEMAHA NRD | BIG NEMAHA RES. 15-D | ST | 155.50AF | 08/24/1973 | A 12927 | |
| <u>NEMAHA RIVER, BIG, MIDDLE BRANCH, TRIB. TO</u> S: 27 T: 7 R: 6E LANCASTER NEMAHA NRD | BIG NEMAHA RES. 15-E | ST | 116.60AF | 08/24/1973 | A 12928 | |
| S: 26 T: 7 R: 6E LANCASTER NEMAHA NRD | BIG NEMAHA RES. L-15 | ST | 21.30AF | 08/24/1973 | A 12929 | |
| S: 25 T: 7 R: 6E LANCASTER NEMAHA NRD | UPPER BIG NEMAHA RES. 15-B | ST | 28.80AF | 03/26/1970 | A 11899 | |
| S: 24 T: 7 R: 6E LANCASTER NEMAHA NRD | UPPER BIG NEMAHA RES. 15-A | ST | 24.30AF | 03/26/1970 | A 11896 | |
| S: 13 T: 7 R: 6E LANCASTER NEMAHA NRD | UPPER BIG NEMAHA RES. 14-B | ST | 40.60AF | 10/06/1981 | A 16005 | |
| S: 24 T: 7 R: 6E LANCASTER NEMAHA NRD | UPPER BIG NEMAHA RES. 14-A | ST | 22.10AF | 10/06/1981 | A 16004 | |
| S: 25 T: 7 R: 6E LANCASTER NEMAHA NRD | UPPER BIG NEMAHA RES. 14-C | ST | 26.60AF | 03/26/1970 | A 11898 | |
| S: 31 T: 7 R: 7E LANCASTER NEMAHA NRD | UPPER BIG NEMAHA RESERVOIR 13-C | ST | 114.10AF | 03/02/1992 | A 17156 | |

See "Use" definitions and footnotes on pages 67 through 72

SURFACE WATER RIGHTS DATA
CLAIMS, APPLICATIONS, AND APPROPRIATIONS IN DOWNSTREAM ORDER
DIVISION NO. 1F

| SOURCE LOCATION APPROPRIATOR | CARRIER GAGE | USE | GRANT IN CFS/AF | DATE OF PRIORITY | DOCKET/ APP. NUMBER | ANNOA. FT. NT. |
|---|-----------------------------------|-----|-----------------------|------------------------|---------------------------|-------------------|
| <u>NEMAHA RIVER, BIG, MIDDLE BRANCH, TRIB. TO</u> S: 20 T: 7 R: 7E LANCASTER NEMAHA NRD | UPPER BIG NEMAHA RES. 13-A | ST | 41.00AF | 03/26/1970 | A 11897 | |
| <u>UPPER BIG NEMAHA RESERVOIR 13-A</u> S: 20 T: 7 R: 7E LANCASTER NEMAHA NRD | CHERRY PUMP | SO | | 03/20/1975 | A 13484 | |
| <u>NEMAHA RIVER, BIG, MIDDLE BRANCH, TRIB. TO</u> S: 8 T: 6 R: 7E GAGE NEMAHA NRD | UPPER BIG NEMAHA RES. G-33 | ST | 58.80AF | 10/13/1981 | A 16007 | |
| S: 33 T: 7 R: 7E LANCASTER NEMAHA NRD | RESERVOIR 12-B | ST | 250.90AF | 03/02/1992 | A 17158 | |
| S: 4 T: 6 R: 7E GAGE NEMAHA NRD | BIG NEMAHA RES. G-18 | ST | 18.65AF | 05/10/1976 | A 14216 | |
| S: 34 T: 7 R: 7E LANCASTER NEMAHA NRD | UPPER BIG NEMAHA RES. 12-A | ST | 28.80AF | 08/20/1985 | A 16439 | |
| <u>NEMAHA RIVER, BIG, MIDDLE BRANCH</u> S: 34 T: 7 R: 7E LANCASTER LARRY DEBOER | PUMP | IR | 1.03 | 09/02/1969 | A 11791 | |
| <u>NEMAHA RIVER, BIG, MIDDLE BRANCH, TRIB. TO</u> S: 23 T: 7 R: 7E LANCASTER KIRK HELMINK | HELMINK RESERVOIR | ST | 54.50AF | 03/15/2000 | A 17822 | |
| <u>NEMAHA RIVER, BIG, MIDDLE BRANCH</u> S: 35 T: 7 R: 7E LANCASTER GLENN G LEFFERDINK | PUMP | IR | .70 | 12/04/1968 | A 11593 | |
| <u>NEMAHA RIVER, BIG, MIDDLE BRANCH, TRIB. TO</u> S: 25 T: 7 R: 7E LANCASTER NEMAHA NRD | BIG NEMAHA RESERVOIR L-4 | ST | 64.20AF | 02/19/1971 | A 12166 | |
| S: 35 T: 7 R: 7E LANCASTER NEMAHA NRD | BIG NEMAHA RESERVOIR 11-A | ST | 124.80AF | 02/19/1971 | A 12167 | |
| <u>NEMAHA RIVER, BIG, MIDDLE BRANCH</u> S: 1 T: 6 R: 7E GAGE GLENN G LEFFERDINK | PUMP | IR | .68 | 03/16/1967 | A 11075 | |
| S: 12 T: 6 R: 7E GAGE DCD FARMS | PUMP | IR | 1.04 | 01/23/1967 | A 11025 | |
| <u>NEMAHA RIVER, BIG, MIDDLE BRANCH, TRIB. TO</u> S: 6 T: 6 R: 8E GAGE NEMAHA NRD | UPPER BIG NEMAHA RES. G-24 | ST | 70.90AF | 04/23/1981 | A 15851 | |
| S: 12 T: 6 R: 7E GAGE NEMAHA NRD | UPPER BIG NEMAHA RESERVOIR 9-D | ST | 115.70AF | 11/24/1975 | A 13877 | |

SURFACE WATER RIGHTS DATA
CLAIMS, APPLICATIONS, AND APPROPRIATIONS IN DOWNSTREAM ORDER
DIVISION NO. IF

| SOURCE LOCATION APPROPRIATOR | CARRIER GAGE | USE | GRANT IN CFS/AF | DATE OF PRIORITY | DOCKET/ APP. NUMBER | ANNO. FT. NT. |
|---|-------------------------------------|-----|-----------------------|------------------------|---------------------------|------------------|
| <u>UPPER BIG NEMAHA RESERVOIR 9-D</u> | | | | | | |
| S: 12 T: 6 R: 7E GAGE NEMAHA NRD | PUMP | SO | | 12/01/1978 | A 15369 | |
| <u>NEMAHA RIVER, BIG, MIDDLE BRANCH, TRIB. TO</u> | | | | | | |
| S: 12 T: 6 R: 7E GAGE NEMAHA NRD | UPPER BIG NEMAHA RESERVOIR 9-C | ST | 95.30AF | 01/29/1976 | A 13974 | |
| <u>UPPER BIG NEMAHA RESERVOIR 9-C</u> | | | | | | |
| S: 12 T: 6 R: 7E GAGE NEMAHA NRD | PUMP | SI | | 11/26/1980 | A 15731 | A-11025 |
| NEMAHA NRD | PUMP | SI | | 11/26/1980 | A 15731 | A-11026 |
| NEMAHA NRD | PUMP | SO | | 11/26/1980 | A 15731 | |
| <u>NEMAHA RIVER, BIG, MIDDLE BRANCH, TRIB. TO</u> | | | | | | |
| S: 12 T: 6 R: 7E GAGE DCD FARMS | PUMP | IR | .48 | 01/23/1967 | A 11026 | |
| S: 5 T: 6 R: 8E GAGE NEMAHA NRD | UPPER BIG NEMAHA RESERVOIR 9-B | ST | 327.00AF | 06/01/1993 | A 17291 | |
| S: 8 T: 6 R: 8E GAGE NEMAHA NRD | UPPER BIG NEMAHA RESERVOIR 9-A | ST | 65.60AF | 10/17/1984 | A 16343 | |
| S: 9 T: 6 R: 8E GAGE NEMAHA NRD | UPPER BIG NEMAHA RESERVOIR G-25 | ST | 71.70AF | 07/21/1967 | A 11204 | |
| <u>SHAW CREEK</u> | | | | | | |
| S: 22 T: 6 R: 7E GAGE NEMAHA NRD | UPPER BIG NEMAHA RESERVOIR 27-R | ST | 279.00AF | 08/20/1985 | A 16441 | |
| <u>SHAW CREEK, TRIB. TO</u> | | | | | | |
| S: 23 T: 6 R: 7E GAGE NEMAHA NRD | UPPER BIG NEMAHA RESERVOIR G-35 | ST | 46.40AF | 12/26/1972 | A 12781 | |
| S: 35 T: 6 R: 7E GAGE NEMAHA NRD | UPPER BIG NEMAHA RESERVOIR G-37 | ST | 13.30AF | 12/26/1972 | A 12778 | |
| <u>SHAW CREEK</u> | | | | | | |
| S: 29 T: 6 R: 8E GAGE DARYL UHLMAN | PUMP | IR | .57 | 04/26/1956 | A 8519 | |
| <u>JAKES CREEK</u> | | | | | | |
| S: 1 T: 5 R: 7E GAGE NEMAHA NRD | UPPER BIG NEMAHA RESERVOIR G-18A | ST | 76.90AF | 12/26/1972 | A 12779 | |
| S: 32 T: 6 R: 8E GAGE ADAMS CO (A PARTNERSHIP) | PUMP | IR | .48 | 05/18/1956 | A 8570 | |

SURFACE WATER RIGHTS DATA
CLAIMS, APPLICATIONS, AND APPROPRIATIONS IN DOWNSTREAM ORDER
DIVISION NO. 1F

| SOURCE LOCATION APPROPRIATOR | CARRIER GAGE | USE | GRANT IN CFS/AF | DATE OF PRIORITY | DOCKET/ APP. NUMBER | ANNO. FT. NT. |
|---|------------------------------------|----------|-----------------------|--------------------------|---------------------------|------------------|
| <u>JAKES CREEK</u> S: 33 T: 6 R: 8E GAGE NEMAHA NRD | UPPER BIG NEMAHA RESERVOIR 25-C | ST | 627.80AF | 12/26/1972 | A 12780 | |
| <u>NEMAHA RIVER, BIG, MIDDLE BRANCH, TRIB. TO</u> S: 27 T: 6 R: 8E GAGE NEMAHA NRD | UPPER BIG NEMAHA RESERVOIR 7-A | ST | 129.40AF | 12/27/1968 | A 11609 | |
| S: 23 T: 6 R: 8E GAGE NEMAHA NRD | UPPER BIG NEMAHA RESERVOIR 12-G | ST | 22.00AF | 06/13/1972 | A 12653 | |
| <u>NEMAHA RIVER, BIG, MIDDLE BRANCH</u> S: 26 T: 6 R: 8E GAGE WARREN EBBERS JOHN FINKNER | PUMP PUMP | IR IR | 1.72 .99 | 07/18/1974 05/02/1966 | A 13086 A 10838 | |
| <u>NEMAHA RIVER, BIG, MIDDLE BRANCH, TRIB. TO</u> S: 2 T: 5 R: 8E GAGE NEMAHA NRD | UPPER BIG NEMAHA RESERVOIR G-8 | ST | 9.80AF | 08/19/1977 | A 15083 | |
| S: 35 T: 6 R: 8E GAGE NEMAHA NRD | UPPER BIG NEMAHA RESERVOIR 6-A | ST | 156.80AF | 03/10/1977 | A 14783 | |
| <u>UPPER BIG NEMAHA RESERVOIR 6-A</u> S: 35 T: 6 R: 8E GAGE NEMAHA NRD | PUMP | SO | | 01/31/1979 | A 15409 | |
| <u>NEMAHA RIVER, BIG, MIDDLE BRANCH, TRIB. TO</u> S: 20 T: 6 R: 9E JOHNSON NEMAHA NRD | UPPER BIG NEMAHA RESERVOIR 3-A | ST | 228.00AF | 10/17/1984 | A 16341 | |
| <u>NEMAHA RIVER, BIG, MIDDLE BRANCH</u> S: 28 T: 6 R: 9E JOHNSON CLINTON D & HELEN L BOLDT | PUMP | IR | .74 | 07/29/1974 | A 13110 | |
| <u>NEMAHA RIVER, BIG, NORTH FORK</u> S: 27 T: 6 R: 9E JOHNSON CLINTON D & HELEN L BOLDT | PUMP | IR | .94 | 04/20/1956 | A 8501 | |
| <u>NEMAHA RIVER, BIG, NORTH FORK, TRIB. TO</u> S: 28 T: 6 R: 9E JOHNSON NEMAHA NRD | UPPER BIG NEMAHA RESERVOIR J-44 | ST | 24.40AF | 04/23/1981 | A 15850 | |
| <u>NEMAHA RIVER, BIG, NORTH FORK</u> S: 27 T: 6 R: 9E JOHNSON ARNOLD T & AGNES M KLEIN | PUMP | IR | 1.79 | 02/28/1964 | A 10317 | |
| S: 26 T: 6 R: 9E JOHNSON JOHN G KITZELMAN TRUST | PUMPS | IR | 1.00 | 05/10/1956 | A 8556 | |

SURFACE WATER RIGHTS DATA
CLAIMS, APPLICATIONS, AND APPROPRIATIONS IN DOWNSTREAM ORDER
DIVISION NO. 1F

| SOURCE LOCATION APPROPRIATOR | CARRIER GAGE | USE | GRANT IN CFS/AF | DATE OF PRIORITY | DOCKET/ APP. NUMBER | ANNOA. FT. NT. |
|--|------------------------------------|-----|-----------------------|------------------------|---------------------------|-------------------|
| <u>NEMAHA RIVER, BIG, NORTH FORK</u> S: 26 T: 6 R: 9E JOHNSON DAVE THIESFELD | PUMP | IR | 1.48 | 12/14/1976 | A 14595 | |
| <u>HOOKEE CREEK, TRIB. TO</u> S: 24 T: 5 R: 8E GAGE NEMAHA NRD | UPPER BIG NEMAHA RESERVOIR G-2 | ST | 52.80AF | 03/10/1977 | A 14792 | |
| S: 13 T: 5 R: 8E GAGE NEMAHA NRD | UPPER BIG NEMAHA RESERVOIR G-19 | ST | 33.40AF | 12/27/1968 | A 11610 | |
| NEMAHA NRD | UPPER BIG NEMAHA RESERVOIR G-20 | ST | 16.90AF | 03/10/1977 | A 14791 | |
| NEMAHA NRD | UPPER BIG NEMAHA RESERVOIR G-31 | ST | 30.50AF | 06/22/1977 | A 14990 | |
| <u>HOOKEE CREEK</u> S: 12 T: 5 R: 8E GAGE NEMAHA NRD | UPPER BIG NEMAHA RESERVOIR 18-B | ST | 838.00AF | 04/14/1978 | A 15235 | |
| <u>UPPER BIG NEMAHA RESERVOIR 18-B</u> S: 12 T: 5 R: 8E GAGE NEMAHA NRD | PUMP | SO | | 06/02/1986 | A 16492 | |
| NEMAHA NRD | PUMP | SI | | 06/02/1986 | A 16492 | A-12630 |
| <u>HOOKEE CREEK</u> S: 12 T: 5 R: 8E GAGE EARL KRAUSE ET AL | PUMP | IR | .14 | 05/15/1972 | A 12630 | K |
| <u>HOOKEE CREEK, TRIB. TO</u> S: 7 T: 5 R: 9E JOHNSON NEMAHA NRD | UPPER BIG NEMAHA RESERVOIR J-28 | ST | 18.20AF | 05/10/1977 | A 14937 | |
| NEMAHA NRD | UPPER BIG NEMAHA RESERVOIR 18-A | ST | 132.60AF | 12/27/1968 | A 11607 | |
| <u>HOOKEE CREEK</u> S: 5 T: 5 R: 9E JOHNSON ROBERT L BUEHLER | PUMP | IR | .62 | 06/16/1960 | A 9833 | |
| S: 4 T: 5 R: 9E JOHNSON FRED JOHNSON HEIRS | PUMP | IR | 1.53 | 05/08/1974 | A 13030 | |
| CLARA LIPPS TRUST | PUMP | IR | .86 | 10/18/1977 | A 15128 | |
| <u>HOOKEE CREEK, TRIB. TO</u> S: 20 T: 5 R: 9E JOHNSON NEMAHA NRD | UPPER BIG NEMAHA RESERVOIR J-37 | ST | 32.00AF | 12/27/1968 | A 11608 | |
| S: 16 T: 5 R: 9E JOHNSON NEMAHA NRD | UPPER BIG NEMAHA RESERVOIR J-36 | ST | 31.80AF | 11/01/1979 | A 15596 | |

See "Use" definitions and footnotes on pages 67 through 72

SURFACE WATER RIGHTS DATA
CLAIMS, APPLICATIONS, AND APPROPRIATIONS IN DOWNSTREAM ORDER
DIVISION NO. 1F

| SOURCE LOCATION APPROPRIATOR | CARRIER GAGE | USE | GRANT IN CFS/AF | DATE OF PRIORITY | DOCKET/ APP. NUMBER | ANNO. FT. NT. |
|--|-------------------------------------|----------------------|-----------------------------|--|--|------------------|
| <u>HOOKER CREEK</u> S: 34 T: 6 R: 9E JOHNSON ELLENORA F BESCH | PUMP | IR | 1.07 | 03/05/1975 | A 13456 | K |
| <u>NEMAHA RIVER, BIG, NORTH FORK, TRIB. TO</u> S: 11 T: 6 R: 9E JOHNSON NEMAHA NRD | UPPER BIG NEMAHA RESERVOIR 1-B41 | ST | 259.00AF | 06/03/1981 | A 15882 | |
| <u>NEMAHA RTVER, BIG, NORTH FORK</u> S: 31 T: 6 R: 10E JOHNSON LORIN W AND VIRGINIA J HARMS LORIN W AND VIRGINIA J HARMS | PUMP PUMP | IR IR | .71 .71 | 04/06/1956 01/20/1975 | A 8462 A 13364 | |
| <u>NEMAHA RTVER, BIG, NORTH FORK, TRIB. TO</u> S: 6 T: 5 R: 10E JOHNSON ERROL R MEISINGER | FWRS NO. 2 | ST | 7.80AF | 08/06/1998 | A 17691 | |
| S: 18 T: 5 R: 10E JOHNSON ERROL R MEISINGER | ERROL MEISINGER RESERVOIR NO. 1 | ST | 13.90AF | 10/06/1998 | A 17705 | |
| <u>DEER CREEK</u> S: 8 T: 5 R: 10E JOHNSON NEMAHA NRD | MIDDLE BIG NEMAHA RESERVOIR 3 | ST | 334.90AF | 04/03/2000 | A 17837 | |
| <u>NEMAHA RIVER, BIG, NORTH FORK</u> S: 14 T: 5 R: 10E JOHNSON GORACKE & MASUR LUCY PELLA LOUIE ALLGAYER LELAND PELLA | PUMP PUMP PUMPS PUMPS | IR IR IR IR | 2.21 1.99 1.12 .54 | 07/31/1974 07/23/1974 09/26/1934 07/16/1934 | A 13118 A 13098 A 2478 A 2428 | |
| S: 13 T: 5 R: 10E JOHNSON EMMA GORACKE RICHARD GORACKE | PUMPS PUMP | IR IR | .51 .93 | 05/04/1934 12/18/1990 | A 2377 A 17035 | T-25 K |
| <u>YANKEE CREEK, TRIB. TO</u> S: 17 T: 4 R: 9E JOHNSON NEMAHA NRD | MIDDLE BIG NEMAHA RESERVOIR 9 | ST | 148.50AF | 01/10/1994 | A 17345 | |
| <u>LAFLENS BRANCH</u> S: 5 T: 4 R: 9E JOHNSON NEMAHA NRD | MIDDLE BIG NEMAHA RESERVOIR 88 | ST | 257.20AF | 07/14/2000 | A 17888 | |
| <u>YANKEE CREEK</u> S: 4 T: 4 R: 9E JOHNSON KEITH D, KENNETH & ROGER JOEKEL | PUMP | IR | 1.60 | 04/20/1966 | A 10836 | |
| <u>YANKEE CREEK, TRIB. TO</u> S: 27 T: 5 R: 9E JOHNSON NEMAHA NRD | MIDDLE BIG NEMAHA RESERVOIR 12 | ST | 190.00AF | 08/14/1998 | A 17693 | |

SURFACE WATER RIGHTS DATA
CLAIMS, APPLICATIONS, AND APPROPRIATIONS IN DOWNSTREAM ORDER
DIVISION NO. 1F

| SOURCE LOCATION APPROPRIATOR | CARRIER GAGE | USE | GRANT IN CFS/AF | DATE OF PRIORITY | DOCKET/ APP. NUMBER | ANNOA. FT. NT. |
|--|-----------------------------------|-----|-----------------------|------------------------|---------------------------|-------------------|
| <u>LOST BRANCH</u> S: 12 T: 4 R: 9E JOHNSON NEMAHA NRD | MIDDLE BIG NEMAHA RESERVOIR 46 | ST | 291.60AF | 06/16/1994 | A 17376 | |
| <u>LOST BRANCH, TRIB TO</u> S: 12 T: 4 R: 9E JOHNSON ERROL R MEISINGER | FWRS NO. 3 | ST | 10.70AF | 08/06/1998 | A 17692 | |
| <u>YANKEE CREEK</u> S: 28 T: 5 R: 10E JOHNSON MYRON MASON & SONS | PUMP | IR | 1.93 | 05/13/1957 | A 9494 | |
| <u>NEMAHA RIVER, BIG, NORTH FORK</u> S: 29 T: 5 R: 11E JOHNSON MARION L & RAYMOND PETERS | PUMP | IR | .94 | 09/10/1976 | A 14457 | |
| JENNIFER BRINKMAN | PUMP | IR | .94 | 04/05/1976 | A 14152 | |
| ROY W & ROBERT FARIS | PUMP | IR | .85 | 10/28/1975 | A 13840 | |
| CITY OF TECUMSEH | ST | ST | 25.00AF | 02/13/1957 | A 9190 | |
| ROY W & ROBERT FARIS | PUMP | IR | 1.41 | 10/28/1975 | A 13839 | |
| <u>BADGER BRANCH CREEK</u> S: 31 T: 5 R: 11E JOHNSON TECUMSEH COUNTRY CLUB, INC | PUMP | IR | .66 | 08/27/1975 | A 13771 | |
| S: 32 T: 5 R: 11E JOHNSON ROY W & ROBERT FARIS | PUMP | IR | .79 | 10/28/1975 | A 13838 | |
| ELDON H LAUE ESTATE | PUMP | IR | 1.68 | 04/05/1965 | A 10600 | |
| MILLER FARMS | PUMP | IR | .40 | 06/07/1983 | A 16203 | |
| <u>NEMAHA RIVER, BIG, NORTH FORK</u> S: 29 T: 5 R: 11E JOHNSON MILLER FARMS | PUMP | IR | .88 | 01/11/1977 | A 14634 | |
| S: 33 T: 5 R: 11E JOHNSON KENNETH A GROVE | PUMP | IR | 2.66 | 02/23/1976 | A 14049 | |
| <u>TOWN BRANCH</u> S: 21 T: 5 R: 11E JOHNSON NEMAHA NRD | MIDDLE BIG NEMAHA RESERVOIR 96 | ST | 81.40AF | 10/10/1989 | A 16886 | |
| <u>NEMAHA RIVER, BIG, NORTH FORK</u> S: 11 T: 4 R: 11E JOHNSON ROBERT BARTELS | PUMP | IR | 2.03 | 08/16/1977 | A 15079 | |
| <u>NEMAHA RIVER, BIG, NORTH FORK, TRIB. TO</u> S: 11 T: 4 R: 11E JOHNSON ROBERT BARTELS | BARTELS RES. NO. 2 | ST | 27.70AF | 08/16/1977 | A 15081 | |
| <u>NEMAHA RIVER, BIG, NORTH FORK</u> S: 14 T: 4 R: 11E JOHNSON ORVAL W PETERS | PUMP | IR | 2.19 | 10/28/1976 | A 14532 | |
| S: 23 T: 4 R: 11E JOHNSON EUGENE & NORMAN GOTTULA | PUMP | IR | 1.84 | 06/16/1975 | A 13626 | |

See "Use" definitions and footnotes on pages 67 through 72

SURFACE WATER RIGHTS DATA
CLAIMS, APPLICATIONS, AND APPROPRIATIONS IN DOWNSTREAM ORDER
DIVISION NO. 1F

| SOURCE LOCATION APPROPRIATOR | CARRIER GAGE | USE | GRANT IN CFS/AF | DATE OF PRIORITY | DOCKET/ APP. NUMBER | ANNTA. FT. NT. |
|---|--------------------|-----|-----------------------|------------------------|---------------------------|-------------------|
| <u>NEMAHA RIVER, BIG, NORTH FORK</u> | | | | | | |
| S: 25 T: 4 R: 11E JOHNSON LORAIN CARMINE ET AL | PUMP | IR | 4.19 | 08/19/1975 | A 13746 | |
| MOLYCORP INC | PUMP | MF | 6.14AF | 03/12/1981 | A 15786 | |
| S: 31 T: 4 R: 12E JOHNSON JAMES C ROBISON & SONS | PUMP | IR | 3.87 | 02/18/1976 | A 14038 | |
| BINDER FARMS | PUMP | IR | 5.86 | 08/30/1974 | A 13182 | |
| <u>TODD CREEK</u> | | | | | | |
| S: 28 T: 4 R: 11E JOHNSON NATHAN & JOLENE BARTELS | PUMP | IR | .81 | 04/09/1990 | A 16971 | K |
| NATHAN & JOLENE BARTELS | BARTELS RESERVOIR | ST | 19.88AF | 04/09/1990 | A 16972 | |
| <u>BARTELS RESERVOIR</u> | | | | | | |
| S: 28 T: 4 R: 11E JOHNSON NATHAN & JOLENE BARTELS | PUMP | SI | | 08/29/1990 | A 17014 | A-16971 K |
| <u>ELK CREEK</u> | | | | | | |
| S: 33 T: 4 R: 11E JOHNSON MOLYCORP INC | PUMP | MF | 6.14AF | 03/12/1981 | A 15788 | |
| S: 36 T: 4 R: 11E JOHNSON GREG A KRUEGER | PUMP | IR | 1.85 | 08/28/1975 | A 13775 | |
| GREG A KRUEGER | KRUEGER RESERVOIR | ST | 26.56AF | 08/28/1975 | A 13776 | |
| <u>KRUEGER RESERVOIR</u> | | | | | | |
| S: 36 T: 4 R: 11E JOHNSON GREG A KRUEGER | PUMP | SI | | 07/08/1976 | A 14305 | A-13775 |
| KATIE KRUEGER ET AL | PUMP | SO | | 07/08/1976 | A 14305 | |
| <u>NEMAHA RIVER, BIG, NORTH FORK</u> | | | | | | |
| S: 17 T: 3 R: 12E PAWNEE FLOYD P & LLOYD F VRTISKA | PUMP | IR | 1.54 | 05/14/1976 | A 14223 | |
| LYNN F BINDER | PUMP NO. 2 | IR | 1.33 | 08/13/1947 | A 4096 | |
| LYNN F BINDER | PUMP | IR | 1.33 | 07/21/1977 | A 15038 | |
| BINDER IRRIGATION | PUMP | IR | 1.31 | 08/30/1974 | A 13181 | |
| S: 29 T: 3 R: 12E PAWNEE RICHARD & HOWARD BINDER | PUMP | IR | 1.89 | 06/18/1975 | A 13627 | |
| S: 20 T: 3 R: 12E PAWNEE RICHARD BINDER | PUMP | IR | 5.08 | 07/23/1974 | A 13096 | |
| S: 33 T: 3 R: 12E PAWNEE HOWARD & NORMA BINDER | PUMP | IR | .89 | 01/24/1940 | A 3086 | K |
| HOWARD & NORMA BINDER | PUMP | IR | .19 | 09/25/1941 | A 3511 | |
| HOWARD BINDER | PUMP | IR | 4.90 | 06/18/1975 | A 13628 | |
| HOWARD & NORMA BINDER | PUMP | IR | .89 | 04/02/1976 | A 14141 | A-3086 D |
| HOWARD & NORMA BINDER | PUMP | IR | .19 | 04/02/1976 | A 14142 | A-3511 D |
| <u>CLEAR CREEK, TRIB. TO</u> | | | | | | |
| S: 10 T: 3 R: 11E PAWNEE TIM SCHAARDT | SCHAARDT RESERVOIR | ST | .23.83AF | 09/07/1990 | A 17017 | |

SURFACE WATER RIGHTS DATA
CLAIMS, APPLICATIONS, AND APPROPRIATIONS IN DOWNSTREAM ORDER
DIVISION NO. 1F

| SOURCE LOCATION APPROPRIATOR | CARRIER GAGE | USE | GRANT IN CFS/AF | DATE OF PRIORITY | DOCKET/APP. NUMBER | ANNO. FT. NT. |
|---|----------------------|-----|-----------------|------------------|--------------------|---------------|
| <u>TAYLOR BRANCH CREEK</u> | | | | | | |
| S: 7 T: 2 R: 12E PAWNEE BINDER IRRIGATION | PUMP | IR | 1.91 | 11/18/1974 | A 13277 | |
| S: 6 T: 2 R: 12E PAWNEE BINDER IRRIGATION | PUMP | IR | 4.01 | 02/06/1974 | A 12978 | |
| <u>NEMAHA RIVER, RTG. NORTH FORK</u> | | | | | | |
| S: 34 T: 3 R: 12E PAWNEE BINDER FARMS | PUMP | IR | 1.54 | 08/30/1974 | A 13183 | |
| S: 33 T: 3 R: 12E PAWNEE BINDER FARMS | PUMP | IR | .26 | 08/15/1941 | A 3487 | |
| S: 12 T: 2 R: 12E PAWNEE RICHARD BINDER | PUMP | IR | 2.44 | 11/12/1976 | A 14551 | |
| S: 18 T: 2 R: 13E RICHARDSON DONALD F HUNZEKER | PUMP | IR | 2.60 | 01/16/1976 | A 13947 | |
| <u>DRY BRANCH</u> | | | | | | |
| S: 31 T: 2 R: 13E RICHARDSON ROGER HUNZEKER | PUMP | IR | .22 | 02/13/1976 | A 14026 | |
| <u>NEMAHA RIVER, RTG. NORTH FORK</u> | | | | | | |
| S: 8 T: 2 R: 13E RICHARDSON FRED J FANKHAUSER | PUMP | IR | 1.12 | 01/17/1989 | A 16736 | K |
| S: 9 T: 2 R: 13E RICHARDSON RIST FARM, INC | PUMP | IR | 1.23 | 07/23/1990 | A 17001 | K |
| <u>LONG BRANCH</u> | | | | | | |
| S: 5 T: 4 R: 12E JOHNSON NEMAHA NRD | LONG BRANCH RES. 71 | ST | 98.30AF | 04/25/1979 | A 15464 | |
| <u>LONG BRANCH, TRIB. TO</u> | | | | | | |
| S: 9 T: 4 R: 12E JOHNSON NEMAHA NRD | LONG BRANCH RES. 2 | ST | 133.40AF | 04/25/1979 | A 15462 | |
| <u>LONG BRANCH RESERVOIR 2</u> | | | | | | |
| S: 9 T: 4 R: 12E JOHNSON NEMAHA NRD | PUMP | SO | | 02/17/1982 | A 16062 | |
| <u>LONG BRANCH, TRIB. TO</u> | | | | | | |
| S: 17 T: 4 R: 12E JOHNSON NEMAHA NRD | LONG BRANCH RES. 3 | ST | 70.00AF | 04/25/1979 | A 15463 | |
| S: 15 T: 4 R: 12E NEMAHA NEMAHA NRD | LONG BRANCH RES. 4 | ST | 87.00AF | 04/25/1979 | A 15461 | |
| S: 34 T: 4 R: 12E NEMAHA NEMAHA NRD | LONG BRANCH RES 61 | ST | 60.50AF | 07/10/1987 | A 16566 | |
| S: 13 T: 4 R: 12E NEMAHA NEMAHA NRD | LONG BRANCH RES. N-1 | ST | 34.70AF | 10/17/1984 | A 16338 | |
| S: 24 T: 4 R: 12E NEMAHA NEMAHA NRD | LONG BRANCH RES. 1-1 | ST | 7.50AF | 07/06/1981 | A 15913 | |
| S: 26 T: 4 R: 12E NEMAHA NEMAHA NRD | LONG BRANCH RES. 7 | ST | 93.80AF | 11/27/1989 | A 16897 | |

See "Use" definitions and footnotes on pages 67 through 72

SURFACE WATER RIGHTS DATA
CLAIMS, APPLICATIONS, AND APPROPRIATIONS IN DOWNSTREAM ORDER
DIVISION NO. 1F

| SOURCE LOCATION APPROPRIATOR | CARRIER GAGE | USE | GRANT IN CFS/AF | DATE OF PRIORITY | DOCKET/ APP. NUMBER | ANNO. FT. NT. |
|--|-----------------------|-----|-----------------------|------------------------|---------------------------|------------------|
| <u>LONG BRANCH TRIB. TO</u> S: 29 T: 4 R: 13E NEMAHA NEMAHA NRD | LONG BRANCH RES. N-6 | ST | 57.00AF | 10/17/1984 | A 16339 | |
| S: 31 T: 4 R: 13E NEMAHA NEMAHA NRD | LONG BRANCH RES. 70 | ST | 81.30AF | 06/14/1982 | A 16121 | |
| S: 32 T: 4 R: 13E NEMAHA NEMAHA NRD | LONG BRANCH RES. N-5 | ST | 59.40AF | 10/17/1984 | A 16340 | |
| <u>LONG BRANCH</u> S: 7 T: 3 R: 13E RICHARDSON PAUL BURGETT | PUMP | IR | 4.29 | 09/06/1977 | A 15104 | |
| <u>LONG BRANCH TRIB. TO</u> S: 5 T: 3 R: 13E RICHARDSON NEMAHA NRD | LONG BRANCH RES. 77 | ST | 53.40AF | 06/26/1980 | A 15664 | |
| S: 8 T: 3 R: 13E RICHARDSON NEMAHA NRD | LONG BRANCH RES. 73 | ST | 102.60AF | 08/18/1980 | A 15706 | |
| <u>LONG BRANCH RESERVOIR 73</u> S: 8 T: 3 R: 13E RICHARDSON NEMAHA NRD | PUMP | SO | | 08/17/1989 | A 16878 | |
| <u>LONG BRANCH TRIB. TO</u> S: 18 T: 3 R: 13E RICHARDSON NEMAHA NRD | LONG BRANCH RES. R-11 | ST | 39.00AF | 11/27/1989 | A 16896 | |
| <u>LONG BRANCH</u> S: 17 T: 3 R: 13E RICHARDSON RANDY P BURGETT | PUMP | IR | .55 | 01/11/1989 | A 16732 | |
| S: 20 T: 3 R: 13E RICHARDSON CLIFFORD SNOKE | PUMP | IR | 1.34 | 09/14/1976 | A 14461 | |
| <u>CROOKED BRANCH</u> S: 21 T: 3 R: 13E RICHARDSON NEMAHA NRD | LONG BRANCH RES. 41 | ST | 146.50AF | 06/26/1980 | A 15663 | |
| <u>CROOKED BRANCH TRIB. TO</u> S: 21 T: 3 R: 13E RICHARDSON NEMAHA NRD | LONG BRANCH RES. 42 | ST | 44.90AF | 06/26/1980 | A 15667 | |
| JAMES M STANDERFORD | PUMP | IR | .31 | 08/28/1980 | A 15712 | K |
| <u>LONG BRANCH</u> S: 29 T: 3 R: 13E RICHARDSON CLIFFORD SNOKE | PUMP | IR | 2.40 | 09/14/1976 | A 14460 | |
| S: 28 T: 3 R: 13E RICHARDSON JOY STANDERFORD | PUMP | IR | 1.10 | 12/19/1974 | A 13325 | |
| <u>KIRKHAM CREEK TRIB. TO</u> S: 10 T: 3 R: 12E PAWNEE NEMAHA NRD | LONG BRANCH RES. P-8 | ST | 28.70AF | 10/17/1984 | A 16336 | |
| S: 14 T: 3 R: 12E PAWNEE NEMAHA NRD | LONG BRANCH RES. P-3 | ST | 47.60AF | 10/17/1984 | A 16335 | |

SURFACE WATER RIGHTS DATA
CLAIMS, APPLICATIONS, AND APPROPRIATIONS IN DOWNSTREAM ORDER
DIVISION NO. 1F

| SOURCE LOCATION APPROPRIATOR | CARRIER GAGE | USE | GRANT IN CFS/AF | DATE OF PRIORITY | DOCKET/ APP. NUMBER | ANNOA. FT. NT. |
|--|---|----------|-----------------------|--------------------------|---------------------------|-------------------|
| <u>KIRKHAM CREEK, TRIB. TO</u> S: 23 T: 3 R: 12E PAWNEE NEMAHA NRD | LONG BRANCH RES. P-4B | ST | 25.60AF | 06/14/1982 | A 16122 | |
| S: 24 T: 3 R: 12E PAWNEE NEMAHA NRD | LONG BRANCH RES. P-4A | ST | 34.00AF | 10/17/1984 | A 16337 | |
| <u>KIRKHAM CREEK</u> S: 32 T: 3 R: 13E RICHARDSON NEMAHA NRD | LONG BRANCH RES. 21 | ST | 1569.20AF | 07/10/1987 | A 16567 | |
| <u>LONG BRANCH RESERVOIR 21</u> S: 30 T: 3 R: 13E RICHARDSON NEMAHA NRD | PUMP | SO | 50.00AF | 05/26/1994 | A 17372 | |
| <u>LONG BRANCH, TRIB. TO</u> S: 34 T: 3 R: 13E RICHARDSON NEMAHA NRD NEMAHA NRD | LONG BRANCH RES. R-15 LONG BRANCH RES. R-3 | ST ST | 26.70AF 30.30AF | 06/26/1980 06/26/1980 | A 15666 A 15665 | |
| <u>NEMAHA RIVER, BIG. NORTH FORK</u> S: 13 T: 2 R: 13E RICHARDSON P 5 POLLARD ESTATE TRUST | PUMP | IR | 2.51 | 03/03/1981 | A 15777 | |
| <u>NEMAHA RIVER, BIG. NORTH FORK, TRIB. TO</u> S: 18 T: 2 R: 14E RICHARDSON STEPHEN A KEAN | PUMP | IR | 2.74 | 02/23/1998 | A 17644 | |
| <u>NEMAHA RIVER, BIG. NORTH FORK</u> S: 18 T: 2 R: 14E RICHARDSON STEPHEN A KEAN | PUMP | IR | .80 | 02/23/1998 | A 17643 | |
| <u>COTTONWOOD CREEK, TRIB. TO</u> S: 19 T: 2 R: 14E RICHARDSON NEAL EICKHOFF | NEIL EICKHOFF RESERVOIR | ST | | 10/05/2000 | A 17919 | * |
| <u>NEMAHA RIVER, BIG. NORTH FORK</u> S: 26 T: 2 R: 14E RICHARDSON LEONARD T GERDES | PUMP | IR | .80 | 03/21/1977 | A 14833 | |
| S: 31 T: 2 R: 15E RICHARDSON EUGENE E DOWELL | PUMP | IR | 4.15 | 07/11/1968 | A 11482 | |
| <u>NEMAHA RIVER, BIG. TRIB. TO</u> S: 31 T: 2 R: 15E RICHARDSON NEMAHA NRD | DOWELL RESERVOIR | ST | 2.73AF | 05/12/1998 | A 17674 | |
| <u>DEER BRANCH, TRIB. TO</u> S: 17 T: 2 R: 15E RICHARDSON DAN WITTWER | DAN WITTWER RESERVOIR | ST | 14.40AF | 06/21/2000 | A 17874 | |
| <u>NEMAHA RIVER, BIG. NORTH FORK</u> S: 34 T: 2 R: 15E RICHARDSON ROLAND C BURNS | PUMP | IR | 2.44 | 07/09/1980 | A 15676 | |
| S: 11 T: 1 R: 15E RICHARDSON STALDER CATTLE COMPANY | PUMP | IR | 2.19 | 07/12/1976 | A 14318 | |
| ELLA, RUBY & VELMA MARSH | PUMP | IR | 4.44 | 03/31/1977 | A 14868 | |

SURFACE WATER RIGHTS DATA
CLAIMS, APPLICATIONS, AND APPROPRIATIONS IN DOWNSTREAM ORDER
DIVISION NO. 1F

| SOURCE LOCATION APPROPRIATOR | CARRIER GAGE | USE | GRANT IN CFS/AF | DATE OF PRIORITY | DOCKET/ APP. NUMBER | ANNOA. | FT. NT. |
|---|--------------------------|-----|-----------------------|------------------------|---------------------------|--------|------------|
| <u>TURKEY CREEK TRIB. TO</u> | | | | | | | |
| S: 11 T: 3 R: 9E PAWNEE HOFFMAN & LOVITT | HOFFMAN DAM | ST | 71.80AF | 05/10/2000 | A 17852 | | |
| S: 4 T: 3 R: 10E PAWNEE VICTOR WOLTEMATH | WOLTEMATH RESERVOIR | ST | 36.20AF | 07/19/2000 | A 17893 | | |
| S: 14 T: 3 R: 10E PAWNEE RITA COUGHLIN | COUGHLIN DAM | ST | 16.80AF | 07/21/2000 | A 17896 | | |
| S: 13 T: 3 R: 10E PAWNEE ALFRED & MARQUERITE RINNE | ALFRED RINNE DAM | ST | | 12/11/2000 | A 17935 | * | |
| <u>TURKEY CREEK</u> | | | | | | | |
| S: 24 T: 3 R: 10E PAWNEE MOLYCORP INC | PUMP | MF | 6.14AF | 03/12/1981 | A 15787 | | |
| <u>ROCK CREEK</u> | | | | | | | |
| S: 17 T: 3 R: 10E PAWNEE NEMAHA NRD | ROCK CREEK RES. 22-A | ST | 84.60AF | 03/29/1978 | A 15218 | | |
| NEMAHA NRD | ROCK CREEK RES. 22-A | SS | 54.50AF | 10/11/1991 | A 17120 | | 0 |
| <u>ROCK CREEK TRIB. TO</u> | | | | | | | |
| S: 30 T: 3 R: 10E PAWNEE NEMAHA NRD | ROCK CREEK RES. 3-4 | ST | 22.20AF | 08/02/1973 | A 12915 | | |
| S: 20 T: 3 R: 10E PAWNEE NEMAHA NRD | ROCK CREEK RES. 21-A | ST | 68.80AF | 08/02/1973 | A 12914 | | |
| S: 17 T: 3 R: 10E PAWNEE NEMAHA NRD | ROCK CREEK RES. 23-A | ST | 76.40AF | 04/24/1978 | A 15245 | | |
| S: 20 T: 3 R: 10E PAWNEE NEMAHA NRD | ROCK CREEK RES. 24-A | ST | 67.80AF | 09/19/1966 | A 10953 | | |
| S: 21 T: 3 R: 10E PAWNEE NEMAHA NRD | WENZL DETENTION RES. 1-F | ST | 28.50AF | 11/02/1977 | A 15134 | | |
| S: 16 T: 3 R: 10E PAWNEE NEMAHA NRD | ROCK CREEK RES. 2-1 | ST | 20.50AF | 12/19/1968 | A 11606 | | |
| S: 28 T: 3 R: 10E PAWNEE NEMAHA NRD | ROCK CREEK RES. 1-7 | ST | 29.40AF | 07/06/1967 | A 11193 | | |
| S: 27 T: 3 R: 10E PAWNEE NEMAHA NRD | ROCK CREEK RES. 11-A | ST | 59.30AF | 12/19/1968 | A 11605 | | |
| <u>TURKEY CREEK TRIB. TO</u> | | | | | | | |
| S: 19 T: 3 R: 11E PAWNEE JOHN A KALIN | KALIN EAST RESERVOIR | ST | 13.30AF | 02/17/1999 | A 17738 | | |
| S: 4 T: 2 R: 10E PAWNEE GAME AND PARKS COMMISSION | BURCHARD LAKE | ST | 1798.00AF | 09/09/1958 | A 9646 | | |
| S: 32 T: 3 R: 11E PAWNEE DOUGLAS M BERNADT | BERNADT WEST RESERVOIR | ST | 12.30AF | 02/17/1999 | A 17737 | | |
| <u>TURKEY CREEK</u> | | | | | | | |
| S: 11 T: 1 R: 11E PAWNEE DAVID ALBERS | PUMP | IR | 1.69 | 06/27/1978 | A 15286 | | |
| FERD FRIEDLEY | PUMP | IR | 1.55 | 04/24/1989 | A 16784 | | K |

SURFACE WATER RIGHTS DATA
CLAIMS, APPLICATIONS, AND APPROPRIATIONS IN DOWNSTREAM ORDER
DIVISION NO. 1F

| SOURCE LOCATION APPROPRIATOR | CARRIER GAGE | USE | GRANT IN CFS/AF | DATE OF PRIORITY | DOCKET/ APP. NUMBER | ANNOA. FT. NT. |
|---|---|----------|-----------------------|------------------------|---------------------------|-------------------|
| <u>CHATAWA CREEK TRIB. TO</u> S: 16 T: 1 R: 11E PAWNEE LEE H ROTTMAN | ROTTMAN MIDDLE RESERVOIR TURKEY CREEK NEAR SENECA, | ST KS | 7.70AF | 02/19/1999 | A 17741 | # |
| <u>NEGRO BRANCH TRIB. TO</u> S: 30 T: 1 R: 12E PAWNEE NEMAHA NRD | SOUTH FORK RESERVOIR 3-D | ST | 167.10AF | 11/01/1979 | A 15598 | |
| S: 31 T: 1 R: 12E PAWNEE NEMAHA NRD | SOUTH FORK RESERVOIR 3-C | ST | 62.80AF | 11/01/1979 | A 15597 | |
| S: 29 T: 1 R: 12E PAWNEE NEMAHA NRD | SOUTH FORK RESERVOIR 3-4 | ST | 10.60AF | 01/27/1981 | A 15756 | |
| S: 34 T: 1 R: 12E PAWNEE NEMAHA NRD | SOUTH FORK RESERVOIR 3-1 | ST | 6.50AF | 06/26/1980 | A 15668 | |
| <u>LORES BRANCH</u> S: 6 T: 1 R: 12E PAWNEE NEMAHA NRD | SOUTH FORK RESERVOIR | ST | 56.54AF | 02/07/1977 | A 14692 | |
| <u>LORES BRANCH TRIB. TO</u> S: 6 T: 1 R: 12E PAWNEE NEMAHA NRD | SOUTH FORK RESERVOIR 2-6 | ST | 47.70AF | 03/10/1977 | A 14790 | |
| S: 7 T: 1 R: 12E PAWNEE NEMAHA NRD | SOUTH FORK RESERVOIR 2-5 | ST | 31.40AF | 03/10/1977 | A 14793 | |
| <u>LORES BRANCH</u> S: 17 T: 1 R: 12E PAWNEE NEMAHA NRD | SOUTH FORK RESERVOIR 2-A | ST | 777.00AF | 10/17/1984 | A 16345 | |
| <u>LORES BRANCH TRIB. TO</u> S: 9 T: 1 R: 12E PAWNEE NEMAHA NRD | SOUTH FORK RESERVOIR 11-1 | ST | 36.00AF | 03/10/1977 | A 14785 | |
| S: 27 T: 1 R: 12E PAWNEE NEMAHA NRD | SOUTH FORK RESERVOIR 1-1 | ST | 64.30AF | 01/20/1978 | A 15172 | |
| <u>NEMAHA RIVER BIG. SOUTH FORK</u> S: 24 T: 1 R: 12E PAWNEE VAUGHN KOESTER | PUMP | IR | 1.43 | 08/07/1980 | A 15702 | |
| S: 19 T: 1 R: 13E RICHARDSON KENNETH L ROHLMEIER | PUMP | IR | 1.60 | 07/23/1956 | A 8685 | |
| <u>NEMAHA RIVER BIG. SOUTH FORK TRIB. TO</u> S: 10 T: 1 R: 12E PAWNEE NEMAHA NRD | SOUTH FORK RESERVOIR 4-2 | ST | 110.50AF | 03/10/1977 | A 14789 | |
| S: 7 T: 1 R: 13E RICHARDSON NEMAHA NRD | SOUTH FORK RESERVOIR 14-4 | ST | 10.70AF | 01/27/1981 | A 15757 | |
| S: 5 T: 1 R: 13E RICHARDSON NEMAHA NRD | SOUTH FORK RESERVOIR 14-5 | ST | 6.10AF | 01/27/1981 | A 15754 | |
| <u>NEMAHA RIVER BIG. SOUTH FORK</u> S: 5 T: 1 R: 13E RICHARDSON JOHN S & LOIS J WITTWER | PUMP | IR | 1.75 | 11/12/1969 | A 11822 | |

See "Use" definitions and footnotes on pages 67 through 72

SURFACE WATER RIGHTS DATA
CLAIMS, APPLICATIONS, AND APPROPRIATIONS IN DOWNSTREAM ORDER
DIVISION NO. 1F

| SOURCE LOCATION APPROPRIATOR | CARRIER GAGE | USE | GRANT IN CFS/AF | DATE OF PRIORITY | DOCKET/ APP. NUMBER | ANNOA. FT. NT. |
|--|------------------------------|-----|-----------------------|------------------------|---------------------------|----------------------|
| <u>NEMAHA RIVER, BTG, SOUTH FORK</u> | | | | | | |
| S: 5 T: 1 R: 13E RICHARDSON | | | | | | |
| JOHN S & LOIS J WITTWER | PUMP | IR | 3.96 | 12/11/1974 | A 13308 | |
| JOHN S & LOIS J WITTWER | PUMP | IR | 2.63 | 05/20/1976 | A 14232 | |
| S: 33 T: 2 R: 13E RICHARDSON | | | | | | |
| JAMES L HUNZEKER | PUMP | IR | 1.48 | 02/13/1976 | A 14025 | |
| S: 34 T: 2 R: 13E RICHARDSON | | | | | | |
| HERMAN NOVAK | PUMP | IR | 4.34 | 08/13/1970 | A 12056 | |
| JOE R TICHY | PUMP | IR | .97 | 04/12/1977 | A 14896 | |
| <u>NEMAHA RIVER, BTG, SOUTH FORK, TRIB. TO</u> | | | | | | |
| S: 34 T: 2 R: 13E RICHARDSON | | | | | | |
| NEMAHA NRD | SOUTH FORK RESERVOIR 16-3 ST | | 4.60AF | 01/27/1981 | A 15755 | |
| <u>NEMAHA RIVER, BTG, SOUTH FORK</u> | | | | | | |
| S: 34 T: 2 R: 13E RICHARDSON | | | | | | |
| EIS FAMILY FARM | PUMP | IR | .57 | 05/11/1977 | A 14940 | |
| <u>NEMAHA RIVER, BTG, SOUTH FORK, TRIB. TO</u> | | | | | | |
| S: 22 T: 2 R: 13E RICHARDSON | | | | | | |
| JOE SLAMA | JOE SLAMA POND | ST | | 11/02/2000 | A 17927 | * |
| <u>NEMAHA RIVER, BTG, SOUTH FORK</u> | | | | | | |
| S: 35 T: 2 R: 13E RICHARDSON | | | | | | |
| GLENDON F LUTHY | PUMP | IR | 3.31 | 12/07/1976 | A 14577 | |
| GLENDON F LUTHY ET AL | PUMP | IR | .98 | 12/07/1976 | A 14578 | |
| S: 36 T: 2 R: 13E RICHARDSON | | | | | | |
| LEO MEISTER | PUMP | IR | .23 | 12/07/1976 | A 14576 | |
| <u>FOUR MILE CREEK, TRIB. TO</u> | | | | | | |
| S: 27 T: 1 R: 13E RICHARDSON | | | | | | |
| CORNHUSKER COUNCIL | ABEL LAKE | ST | 26.00AF | 10/13/1958 | A 9653 | |
| <u>FOUR MILE CREEK</u> | | | | | | |
| S: 11 T: 1 R: 13E RICHARDSON | | | | | | |
| WILLIAM (MRS) LUGINBILL | PUMP | IR | 2.57 | 08/30/1976 | A 14431 | |
| S: 12 T: 1 R: 13E RICHARDSON | | | | | | |
| GEORGE & CAROLINE BEUTLER | PUMP | IR | 1.06 | 08/30/1976 | A 14430 | |
| <u>NEMAHA RIVER, BTG, SOUTH FORK</u> | | | | | | |
| S: 4 T: 1 R: 14E RICHARDSON | | | | | | |
| BINDER IRRIGATION | PUMP | IR | 1.15 | 03/31/1947 | A 4057 | |
| BINDER IRRIGATION | PUMP | IR | 1.15 | 07/21/1977 | A 15039 | A-4057 D |
| S: 3 T: 1 R: 14E RICHARDSON | | | | | | |
| REESMAN INVESTMENT CORP | PUMP | IR | 1.60 | 12/08/1966 | A 10994 | K |
| S: 11 T: 1 R: 14E RICHARDSON | | | | | | |
| GERWECK & KUNZ | PUMP | IR | 1.64 | 10/22/1956 | A 8925 | K |
| <u>HONEY CREEK</u> | | | | | | |
| S: 26 T: 1 R: 14E RICHARDSON | | | | | | |
| ROLAND C BURNS | PUMP | IR | 1.86 | 07/15/1974 | A 13077 | |
| STALDER CATTLE COMPANY | PUMP | IR | 2.93 | 07/12/1976 | A 14317 | |

SURFACE WATER RIGHTS DATA
CLAIMS, APPLICATIONS, AND APPROPRIATIONS IN DOWNSTREAM ORDER
DIVISION NO. 1F

| SOURCE LOCATION APPROPRIATOR | CARRIER GAGE | USE | GRANT IN CFS/AF | DATE OF PRIORITY | DOCKET/ APP. NUMBER | ANNOA. | FT. NT. |
|--------------------------------------|--------------------------|------------------------------------|-----------------------|------------------------|---------------------------|--------|------------|
| <u>NEMAHA RIVER, RTG, SOUTH FORK</u> | | | | | | | |
| S: 8 T: 1 R: 15E RICHARDSON | | | | | | | |
| ROLAND C BURNS | PUMP | IR | .70 | 07/15/1974 | A 13076 | | |
| EDWARD P SCHMIDT | PUMP | IR | 1.56 | 11/16/1976 | A 14559 | | |
| S: 9 T: 1 R: 15E RICHARDSON | | | | | | | |
| GALE H MARSH | PUMP | IR | 1.29 | 08/18/1980 | A 15707 | | K |
| <u>ROCK CREEK</u> | | | | | | | |
| S: 25 T: 1 R: 14E RICHARDSON | | | | | | | |
| STALDER CATTLE COMPANY | PUMP | IR | 5.21 | 07/12/1976 | A 14316 | | |
| S: 30 T: 1 R: 15E RICHARDSON | | | | | | | |
| DONALD VONDERSCHMIDT | PUMP | IR | .23 | 01/15/1975 | A 13357 | | K |
| S: 20 T: 1 R: 15E RICHARDSON | | | | | | | |
| ARTHUR L JONES | PUMP | IR | 4.59 | 08/31/1976 | A 14434 | | |
| S: 16 T: 1 R: 15E RICHARDSON | | | | | | | |
| SCHMIDT & HOEGER | PUMP | IR | 1.50 | 11/16/1976 | A 14560 | | |
| <u>NEMAHA RIVER, RTG, SOUTH FORK</u> | | | | | | | |
| S: 11 T: 1 R: 15E RICHARDSON | | | | | | | |
| GALE H MARSH | PUMP | IR | 1.57 | 02/02/1967 | A 11035 | | |
| <u>NEMAHA RIVER, RTG</u> | | | | | | | |
| S: 14 T: 1 R: 15E RICHARDSON | | | | | | | |
| GAYLORD W MARSH | PUMP | IR | 1.03 | 05/07/1954 | A 6286 | | |
| S: 13 T: 1 R: 15E RICHARDSON | | | | | | | |
| DENNIS MEYER | PUMP | IR | 4.33 | 09/08/1997 | A 17619 | | K |
| S: 18 T: 1 R: 16E RICHARDSON | | | | | | | |
| REESMAN INVESTMENT CORP | PUMPS | IR | 23.67 | 07/09/1968 | A 11476 | | # |
| | | BIG NEMAHA RIVER AT FALLS CITY, NE | | | | | |
| S: 17 T: 1 R: 16E RICHARDSON | | | | | | | |
| REESMAN INVESTMENT CORP | PUMP | IR | 6.77 | 12/08/1966 | A 10995 | | |
| <u>NEMAHA RIVER, RTG, TRIB. TO</u> | | | | | | | |
| S: 8 T: 1 R: 16E RICHARDSON | | | | | | | |
| RIESCHICK & BORG | BORG-RIESCHICK RESERVOIR | ST | 19.70AF | 05/21/1999 | A 17768 | | |
| S: 19 T: 1 R: 16E RICHARDSON | | | | | | | |
| TOWLE REALTY COMPANY | TOWLE RESERVOIR | ST | 75.20AF | 06/18/1973 | A 12886 | | |
| <u>NEMAHA RIVER, RTG</u> | | | | | | | |
| S: 22 T: 1 R: 16E RICHARDSON | | | | | | | |
| CITY OF FALLS CITY | CITY SUPPLY | DO | 4.63 | 08/05/1936 | A 2605 | | |
| S: 25 T: 1 R: 16E RICHARDSON | | | | | | | |
| JAMES A JONES | PUMP | IR | .49 | 03/15/1979 | A 15435 | | |
| <u>WALNUT CREEK, TRIB. TO</u> | | | | | | | |
| S: 31 T: 1 R: 17E RICHARDSON | | | | | | | |
| MILTON BLETSCHER | PUMP | IR | .54 | 02/03/1954 | A 5929 | | |
| S: 36 T: 1 R: 16E RICHARDSON | | | | | | | |
| DAVID D SICKEL | PUMP | IR | 1.06 | 02/05/1975 | A 13386 | | |

SURFACE WATER RIGHTS DATA
CLAIMS, APPLICATIONS, AND APPROPRIATIONS IN DOWNSTREAM ORDER
DIVISION NO. 1F

| SOURCE LOCATION APPROPRIATOR | CARRIER GAGE | USE | GRANT IN CFS/AF | DATE OF PRIORITY | DOCKET/ APP. NUMBER | ANNOA. FT. NT. |
|---|------------------------|-----|-----------------------|------------------------|---------------------------|-------------------|
| <u>WALNUT CREEK</u> | | | | | | |
| S: 25 T: 1 R: 16E RICHARDSON MARY J PARRIOTT | PUMP | IR | 3.07 | 12/21/1976 | A 14602 | |
| <u>NEMAHA RIVER, BIG</u> | | | | | | |
| S: 16 T: 1 R: 17E RICHARDSON CHARLES H WEINERT | PUMP | IR | .71 | 06/27/1956 | A 8648 | |
| <u>MUDDY CREEK</u> | | | | | | |
| S: 3 T: 4 R: 13E NEMAHA LEONARD T GERDES | PUMP | IR | .25 | 09/09/1955 | A 8069 | K |
| <u>MUDDY CREEK, TRIB. TO</u> | | | | | | |
| S: 10 T: 4 R: 13E NEMAHA LEONARD T GERDES | PUMP | IR | 1.21 | 01/27/1967 | A 11029 | K |
| S: 11 T: 4 R: 13E NEMAHA CRAIG BEHRENDIS | BEHRENDIS RESERVOIR | ST | 15.00AF | 04/06/1989 | A 16767 | |
| <u>BEHRENDIS RESERVOIR</u> | | | | | | |
| S: 11 T: 4 R: 13E NEMAHA CRAIG BEHRENDIS | PIPE-SYPHON | SO | | 04/06/1989 | A 16768 | |
| <u>MUDDY CREEK</u> | | | | | | |
| S: 11 T: 4 R: 13E NEMAHA CRAIG BEHRENDIS | PUMP | IR | .41 | 03/07/1996 | A 17508 | |
| S: 29 T: 4 R: 14E NEMAHA JAMES R GERDES | PUMP | IR | 4.07 | 11/03/1977 | A 15135 | |
| DEER CREEK CORPORATION | PUMP | IR | 2.01 | 08/12/1975 | A 13733 | |
| S: 32 T: 4 R: 14E NEMAHA JAMES R GERDES | PUMP | IR | .14 | 04/21/1956 | A 8502 | K |
| JAMES R GERDES | PUMP | IR | 2.00 | 07/13/1977 | A 15032 | |
| JAMES R GERDES | PUMP | IR | 2.21 | 09/14/1989 | A 16885 | |
| S: 33 T: 4 R: 14E NEMAHA DEER CREEK CORPORATION | PUMP | IR | 3.17 | 01/24/1977 | A 14654 | |
| <u>MUDDY CREEK, TRIB. TO</u> | | | | | | |
| S: 28 T: 4 R: 14E NEMAHA NEMAHA NRD | MUDDY RESERVOIR NO. 10 | ST | 216.30AF | 02/07/1977 | A 14689 | |
| <u>MUDDY RESERVOIR NO. 10</u> | | | | | | |
| S: 28 T: 4 R: 14E NEMAHA NEMAHA NRD | PUMP | SO | | 05/21/1984 | A 16302 | |
| NEMAHA NRD | PUMP | SI | | 05/21/1984 | A 16302 | A-14654 |
| NEMAHA NRD | PUMP | SI | | 05/21/1984 | A 16302 | A-14830 |
| <u>MUDDY CREEK</u> | | | | | | |
| S: 34 T: 4 R: 14E NEMAHA HAROLD G & RUTH R SMITH | PUMP | IR | 6.03 | 08/12/1975 | A 13732 | |
| HAROLD G & RUTH R SMITH | PUMP | IR | 1.60 | 03/21/1977 | A 14830 | |
| S: 18 T: 3 R: 15E RICHARDSON JOAN FANKHAUSER | PUMP | IR | 1.96 | 07/26/1976 | A 14346 | |

SURFACE WATER RIGHTS DATA
CLAIMS, APPLICATIONS, AND APPROPRIATIONS IN DOWNSTREAM ORDER
DIVISION NO. 1F

| SOURCE LOCATION APPROPRIATOR | CARRIER GAGE | USE | GRANT IN CFS/AF | DATE OF PRIORITY | DOCKET/ APP. NUMBER | ANNOA. FT. NT. |
|---|-----------------------|-----|-----------------------|------------------------|---------------------------|-------------------|
| <u>HOOSTER CREEK, TRIB. TO</u> S: 9 T: 3 R: 15E RICHARDSON HARLEY PLATTER | PUMP | IR | .53 | 06/25/1979 | A 15505 | |
| <u>MUDDY CREEK, LITTLE</u> S: 24 T: 3 R: 14E RICHARDSON JAMES D LOCKARD | PUMP | IR | 1.83 | 02/23/1976 | A 14048 | |
| S: 19 T: 3 R: 15E RICHARDSON JOAN FANKHAUSER | PUMP | IR | .81 | 08/25/1976 | A 14418 | |
| <u>MUDDY CREEK</u> S: 29 T: 3 R: 15E RICHARDSON RICHARD & JESSEMAN MCMULLEN | PUMP | IR | 8.64 | 05/28/1976 | A 14243 | |
| <u>WOLF CREEK</u> S: 5 T: 2 R: 15E RICHARDSON DON JORN | PUMP | IR | .80 | 01/30/1989 | A 16741A | K |
| S: 4 T: 2 R: 15E RICHARDSON DON JORN | PUMP | IR | | 01/30/1989 | A 16741B | K |
| DON JORN | PUMP | IR | .19 | 01/16/1989 | A 16741C | K |
| <u>MUDDY CREEK</u> S: 10 T: 2 R: 15E RICHARDSON GAME AND PARKS COMMISSION | VERDON LAKE | ST | 235.50AF | 02/05/1998 | A 17637 | |
| <u>MUDDY CREEK, TRIB. TO</u> S: 15 T: 2 R: 15E RICHARDSON JAMES HEINEMAN | JAMES HEINEMAN POND | ST | | 09/25/2000 | A 17913 | * |
| <u>MUDDY CREEK</u> S: 7 T: 1 R: 17E RICHARDSON DENNIS MEYER | PUMP | IR | 2.11 | 09/08/1997 | A 17618 | |
| S: 16 T: 1 R: 17E RICHARDSON CHARLES H WEINERT | PUMP | IR | .68 | 07/26/1956 | A 8688 | |
| <u>CANADA CREEK, TRIB. TO</u> S: 2 T: 1 R: 17E RICHARDSON NEMAHA NRD | FROST-FROST RESERVOIR | ST | 39.40AF | 08/14/1979 | A 15550 | |
| <u>NEMAHA RIVER, BIG</u> S: 36 T: 1 R: 17E RICHARDSON ELIAS M BACHMAN | PUMPS | IR | 3.70 | 07/25/1957 | A 9538 | |
| ELIAS M BACHMAN | PUMP | IR | 4.00 | 02/06/1961 | A 9887 | |

SURFACE WATER RIGHTS DATA
CLAIMS, APPLICATIONS, AND APPROPRIATIONS IN DOWNSTREAM ORDER
DIVISION NO. 2A

| SOURCE LOCATION APPROPRIATOR | CARRIER GAGE | USE | GRANT IN CFS/AF | DATE OF PRIORITY | DOCKET/ APP, NUMBER | ANNOA. FT. NT. |
|--|--|-----|-----------------------|------------------------|---------------------------|-------------------|
| <u>LOUP RIVER, MIDDLE, SOUTH BRANCH</u> | | | | | | |
| S: 35 T: 25 R: 36W CHERRY LEROY EVANS | EVANS RESERVOIR | ST | 2.81AF | 03/15/1984 | A 16283 | |
| <u>LOUP RIVER, MIDDLE</u> | | | | | | |
| S: 6 T: 24 R: 32W HOOKER LARRY BOSTRON | PUMP | IR | .14 | 01/26/1990 | A 16918B | |
| MARKER RANCHING, INC | PUMP | IR | 2.35 | 03/20/1951 | A 4824 | |
| S: 11 T: 24 R: 31W HOOKER PATRICK S. WRIGHT | PUMP | IR | .54 | 04/13/1970 | A 11919 | |
| S: 18 T: 24 R: 31W HOOKER MARCENA, ZUTAVERN & ZUTAVERN | PUMP | IR | 1.02 | 03/15/1951 | A 4820 | |
| S: 9 T: 23 R: 29W THOMAS AYRES PROPERTIES LIMITED PARTNERSHIP | PUMP | IR | .15 | 06/28/1952 | A 4982 | K |
| S: 11 T: 23 R: 29W THOMAS FRANK WARREN | PUMP | IR | .53 | 12/31/1984 | A 16348 | K |
| S: 8 T: 23 R: 28W THOMAS ROBERT W BILTOFT | PUMP | IR | .41 | 04/19/1957 | A 9462 | |
| S: 10 T: 23 R: 28W THOMAS WERNER LAND & CATTLE CO | PUMP | IR | .09 | 06/07/1955 | A 7637 | K |
| WERNER LAND & CATTLE COMPANY, INC | PUMP | IR | 1.77 | 01/18/1954 | A 5878 | |
| S: 11 T: 23 R: 28W THOMAS FLYING A CATTLE CO | PUMP | IR | 1.52 | 07/07/1978 | A 15289 | |
| S: 2 T: 22 R: 26W BLAINE G-3 ENTERPRISES INC | PUMP | DG | 1.56 | 04/28/1993 | A 17279 | |
| S: 6 T: 22 R: 25W BLAINE DOYLE G DOWSE | PUMP | IR | .01 | 04/23/1965 | A 10621 | K# |
| | MIDDLE LOUP RIVER NEAR DUNNING, NE DISMAL RIVER NEAR THEDFORD, NE | | | | | |
| S: 32 T: 21 R: 21W BLAINE BUREAU OF RECLAMATION | SARGENT CANAL | IR | 198.11 | 07/06/1954 | A 4841A | T-496 K |
| <u>SHERMAN RESERVOIR</u> | | | | | | |
| S: 32 T: 21 R: 21W BLAINE BUREAU OF RECLAMATION | SARGENT CANAL | SI | | 11/18/1963 | A 10260C | A4841A |
| BUREAU OF RECLAMATION | SARGENT CANAL | SI | | 11/18/1963 | A 10260C | A-12433 K |
| BUREAU OF RECLAMATION | SARGENT CANAL | SI | | 11/18/1963 | A 10260C | A-12632 |
| <u>LOUP RIVER, MIDDLE</u> | | | | | | |
| S: 32 T: 21 R: 21W BLAINE LOUP BASIN RECLAMATION DISTRICT | SARGENT CANAL | IR | .70 | 11/22/1971 | A 12433 | K |
| LOUP BASIN RECLAMATION DISTRICT | SARGENT CANAL | IR | .80 | 05/17/1972 | A 12632 | T-32 |
| LOUP BASIN RECLAMATION DISTRICT | SARGENT CANAL | ST | 403.00AF | 06/23/1977 | A 14992 | |
| | GEORGE R SEMLER RES. | | | | | |
| <u>SHERMAN RESERVOIR</u> | | | | | | |
| S: 32 T: 21 R: 21W BLAINE LOUP BASIN RECLAMATION DISTRICT | SARGENT CANAL | SI | | 07/05/1977 | A 15007 | A-15029 |

SURFACE WATER RIGHTS DATA
CLAIMS, APPLICATIONS, AND APPROPRIATIONS IN DOWNSTREAM ORDER
DIVISION NO. 2A

| SOURCE LOCATION APPROPRIATOR | CARRIER GAGE | USE | GRANT IN CFS/AF | DATE OF PRIORITY | DOCKET/ APP. NUMBER | ANNOA. FT. NT. |
|--|----------------------|-----|-----------------------|------------------------|---------------------------|----------------------|
| <u>LOUP RIVER, MIDDLE</u> | | | | | | |
| S: 32 T: 21 R: 21W BLAINE | | | | | | |
| LOUP BASIN RECLAMATION DISTRICT | SARGENT CANAL | IR | 1.00 | 07/13/1977 | A 15029 | |
| LOUP BASIN RECLAMATION DISTRICT | SARGENT CANAL | IR | 1.79 | 06/17/1986 | A 16498 | |
| <u>SHERMAN RESERVOIR</u> | | | | | | |
| S: 32 T: 21 R: 21W BLAINE | | | | | | |
| BUREAU OF RECLAMATION | SARGENT CANAL | SI | | 06/17/1986 | A 16499 | A-4841A |
| BUREAU OF RECLAMATION | SARGENT CANAL | SI | | 06/17/1986 | A 16499 | A-16498 |
| BUREAU OF RECLAMATION | SARGENT CANAL | SI | | 06/17/1986 | A 16499 | A-12632 |
| <u>GEORGE SEMLER RESERVOIR</u> | | | | | | |
| S: 27 T: 20 R: 18W BLAINE | | | | | | |
| LOUP BASIN RECLAMATION DISTRICT | SARGENT CANAL | SI | | 06/17/1986 | A 16500 | A-4841A |
| <u>VICTORIA CREEK, TRIB. TO</u> | | | | | | |
| S: 17 T: 19 R: 21W CUSTER | | | | | | |
| CHARLES SARGENT JR | SARGENT RESERVOIR | ST | 63.70AF | 10/09/1962 | A 10112 | |
| <u>VICTORIA CREEK</u> | | | | | | |
| S: 16 T: 19 R: 21W CUSTER | | | | | | |
| DAVID P. CHRISTEN | PUMP | IR | 1.16 | 11/26/1948 | A 4377A | |
| TIMOTHY D CHRISTEN | PUMP | IR | .18 | 11/26/1948 | A 4377B | |
| JIM CHRISTEN | PUMP | IR | .41 | 11/26/1948 | A 4377C | |
| S: 1 T: 19 R: 21W CUSTER | | | | | | |
| KENNETH MYERS | VICTORIA CANAL NO. 1 | IR | .71 | 03/17/1894 | D 210 | D-212 |
| MYRON C MCGRAW | VICTORIA CANAL NO. 2 | IR | 2.71 | 07/17/1894 | D 213 | |
| MYRON C MCGRAW | VICTORIA CANAL NO. 2 | IR | .66 | 08/12/1926 | A 1845 | K |
| S: 6 T: 19 R: 20W CUSTER | | | | | | |
| CAROL SWARTZ | MCGRAW CANAL | IR | .84 | 07/23/1927 | A 1945 | K |
| CAROL SWARTZ | MCGRAW CANAL | IR | .14 | 08/06/1928 | A 2023 | K |
| MYRON C MCGRAW | PUMP | IR | .14 | 06/04/1934 | A 2398 | K |
| <u>LOUP RIVER, MIDDLE</u> | | | | | | |
| S: 10 T: 19 R: 19W CUSTER | | | | | | |
| LOUIS H HANSEN | PUMP | IR | .50 | 08/05/1946 | A 3939 | |
| S: 12 T: 19 R: 19W CUSTER | | | | | | |
| MARLYS R. HANSEN | PUMP | IR | 1.67 | 02/25/1975 | A 13438 | |
| MARLYS R. HANSEN | PUMP | IR | .23 | 05/17/1976 | A 14228 | |
| S: 7 T: 19 R: 18W CUSTER | | | | | | |
| LOREN BRASS | PUMP | IR | 2.52 | 08/07/1952 | A 5007 | |
| S: 9 T: 19 R: 18W CUSTER | | | | | | |
| JAMES F. BERAN | PUMP | IR | 1.78 | 09/26/1952 | A 5036 | |
| <u>SAND CREEK</u> | | | | | | |
| S: 4 T: 19 R: 18W CUSTER | | | | | | |
| HORKY FARMS LTD | PUMP | IR | .44 | 08/12/1963 | A 10233 | K |
| <u>LOUP RIVER, MIDDLE</u> | | | | | | |
| S: 10 T: 19 R: 18W CUSTER | | | | | | |
| MIDDLE LOUP PUBLIC POWER & IRRIGATION DISTRICT | CANAL NO. 1 | IR | 15.15 | 12/28/1932 | A 2293A | KT |

See "Use" definitions and footnotes on pages 67 through 72

SURFACE WATER RIGHTS DATA
CLAIMS, APPLICATIONS, AND APPROPRIATIONS IN DOWNSTREAM ORDER
DIVISION NO. 2A

| SOURCE LOCATION APPROPRIATOR | CARRIER GAGE | USE | GRANT IN CFS/AF | DATE OF PRIORITY | DOCKET/ APP NUMBER | ANNOA. | FT. NT. |
|--|-----------------|-----|-----------------------|------------------------|--------------------------|--------|------------|
| <u>LOUP RIVER, MIDDLE</u> | | | | | | | |
| S: 10 T: 19 R: 18W CUSTER | | | | | | | |
| MIDDLE LOUP PUBLIC POWER & IRRIGATION DISTRICT | CANAL NO. 1 | US | .45 | 12/28/1932 | A 2293A | U-1 | |
| MIDDLE LOUP PUBLIC POWER & IRRIGATION DISTRICT | CANAL NO. 1 | IR | .25 | 12/28/1932 | A 2293DR | T-282 | |
| MIDDLE LOUP PUBLIC POWER & IRRIGATION DISTRICT | CANAL NO. 1 | US | .01 | 12/28/1932 | A 2293DR | U-1 | |
| MIDDLE LOUP PUBLIC POWER & IRRIGATION DISTRICT | CANAL NO. 1 | IR | 32.69 | 10/11/1946 | A 3979A | A-2293 | MK |
| MIDDLE LOUP PUBLIC POWER & IRRIGATION DISTRICT | CANAL NO. 1 | US | .56 | 10/11/1946 | A 3979A | U-1 | |
| MIDDLE LOUP PUBLIC POWER & IRRIGATION DISTRICT | CANAL NO. 1 | IR | 13.64 | 10/11/1946 | A 3979A | | K |
| MIDDLE LOUP PUBLIC POWER & IRRIGATION DISTRICT | CANAL NO. 1 | US | 3.66 | 10/11/1946 | A 3979A | U-1 | |
| MIDDLE LOUP PUBLIC POWER & IRRIGATION DISTRICT | CANAL NO. 1 | IR | .14 | 10/11/1946 | A 3979BR | T-241 | |
| MIDDLE LOUP PUBLIC POWER & IRRIGATION DISTRICT | CANAL NO. 1 | US | .05 | 10/11/1946 | A 3979BR | U-1 | |
| MIDDLE LOUP PUBLIC POWER & IRRIGATION DISTRICT | CANAL NO. 1 | IR | .54 | 10/11/1946 | A 3979DR | T-305 | M |
| MIDDLE LOUP PUBLIC POWER & IRRIGATION DISTRICT | CANAL NO. 1 | US | .02 | 10/11/1946 | A 3979DR | U-1 | M |
| MIDDLE LOUP PUBLIC POWER & IRRIGATION DISTRICT | CANAL NO. 1 | IR | 2.51 | 10/11/1946 | A 3981A | | K |
| MIDDLE LOUP PUBLIC POWER & IRRIGATION DISTRICT | CANAL NO. 1 | US | .13 | 10/11/1946 | A 3981A | U-1 | |
| LESLIE SHEPPERD | CANAL NO. 1 | IR | .61 | 07/26/1956 | A 8692 | | |
| PAUL H SHEPPERD | CANAL NO. 1 | IR | .90 | 10/24/1956 | A 8930 | | |
| MIDDLE LOUP PUBLIC POWER & IRRIGATION DISTRICT | CANAL NO. 2 | IR | 12.30 | 12/28/1932 | A 2293B | | KT |
| MIDDLE LOUP PUBLIC POWER & IRRIGATION DISTRICT | CANAL NO. 2 | US | 3.17 | 12/28/1932 | A 2293B | U-1 | |
| MIDDLE LOUP PUBLIC POWER & IRRIGATION DISTRICT | CANAL NO. 2 | IR | 1.19 | 01/04/1937 | A 2678BR | P-229 | K |
| MIDDLE LOUP PUBLIC POWER & IRRIGATION DISTRICT | CANAL NO. 2 | US | .17 | 01/04/1937 | A 2678BR | U-1 | |
| MIDDLE LOUP PUBLIC POWER & IRRIGATION DISTRICT | CANAL NO. 2 | IR | 26.53 | 10/11/1946 | A 3979B | A-2293 | MK |
| MIDDLE LOUP PUBLIC POWER & IRRIGATION DISTRICT | CANAL NO. 2 | US | 7.23 | 10/11/1946 | A 3979B | U-1 | M |
| MIDDLE LOUP PUBLIC POWER & IRRIGATION DISTRICT | CANAL NO. 2 | IR | 17.66 | 10/11/1946 | A 3979B | | K |
| MIDDLE LOUP PUBLIC POWER & IRRIGATION DISTRICT | CANAL NO. 2 | US | 5.73 | 10/11/1946 | A 3979B | U-1 | |
| MIDDLE LOUP PUBLIC POWER & IRRIGATION DISTRICT | CANAL NO. 2 | IR | 1.19 | 10/11/1946 | A 3981B | A-2678 | DK |
| MIDDLE LOUP PUBLIC POWER & IRRIGATION DISTRICT | CANAL NO. 2 | US | .17 | 10/11/1946 | A 3981B | U-1 | |
| MIDDLE LOUP PUBLIC POWER & IRRIGATION DISTRICT | CANAL NO. 2 | IR | 4.07 | 10/11/1946 | A 3981B | | K |
| MIDDLE LOUP PUBLIC POWER & IRRIGATION DISTRICT | CANAL NO. 2 | US | .14 | 10/11/1946 | A 3981B | | |
| MIDDLE LOUP PUBLIC POWER & IRRIGATION DISTRICT | CANAL NO. 2 | IR | .96 | 10/22/1947 | A 4131 | U-1 | |
| KAMARAD & KAMARAD | CANAL NO. 2 | IR | .35 | 08/16/1954 | A 6623 | | |
| LAWRENCE WALDMANN | CANAL NO. 2 | IR | 1.09 | 03/28/1973 | A 12842 | | |
| HOLLIS L RECKLING | CANAL NO. 2 | IR | | | | | |
| S: 3 T: 18 R: 17W CUSTER | | | | | | | |
| E RUTH FISHER | PUMP | IR | .61 | 08/21/1953 | A 5491 | | % |
| <u>LOUP RIVER, MIDDLE, TRIB. TO</u> | | | | | | | |
| S: 15 T: 18 R: 17W CUSTER | | | | | | | |
| WILMA J ERIKSON | PUMP | IR | .73 | 04/17/1944 | A 3714 | | % |
| <u>LOUP RIVER, MIDDLE</u> | | | | | | | |
| S: 23 T: 18 R: 17W CUSTER | | | | | | | |
| ROBERT L & TERRY L DRAKE | PUMP | IR | .14 | 02/06/1945 | A 3806A | | % |
| WELLS RANCH LTD PARTNERSHIP | PUMP | IR | .15 | 02/06/1945 | A 3806B | | % |
| S: 26 T: 18 R: 17W CUSTER | | | | | | | |
| WELLS RANCH LTD PARTNERSHIP | PUMP | IR | .15 | 01/04/1937 | A 2678BR | P-347 | % |
| WELLS RANCH LTD PARTNERSHIP | PUMP | IR | .15 | 10/11/1946 | A 3981BR | P-347 | DX |

SURFACE WATER RIGHTS DATA
CLAIMS, APPLICATIONS, AND APPROPRIATIONS IN DOWNSTREAM ORDER
DIVISION NO. 2A

| SOURCE LOCATION APPROPRIATOR | CARRIER GAGE | USE | GRANT IN CFS/AF | DATE OF PRIORITY | DOCKET/ APP. NUMBER | ANNO TA. | FT. NT. |
|--|--------------------|-----|-----------------------|------------------------|---------------------------|----------|------------|
| LOUP RIVER, MIDDLE | | | | | | | |
| S: 26 T: 18 R: 17W CUSTER WELLS RANCH LTD PARTNERSHIP | PUMP | IR | .93 | 10/11/1946 | A 3981BR | P-348 | % |
| S: 35 T: 18 R: 17W CUSTER | | | | | | | |
| MIDDLE LOUP PUBLIC POWER & IRRIGATION DISTRICT | CANAL NO. 3 | IU | 25.06 | 12/28/1932 | A 2293CR | P-378B | K |
| MIDDLE LOUP PUBLIC POWER & IRRIGATION DISTRICT | CANAL NO. 3 | IU | 54.06 | 10/11/1946 | A 3979CR | P-378B | MK |
| MIDDLE LOUP PUBLIC POWER & IRRIGATION DISTRICT | CANAL NO. 3 | IU | 76.87 | 10/11/1946 | A 3979CR | P-371 | K |
| MIDDLE LOUP PUBLIC POWER & IRRIGATION DISTRICT | CANAL NO. 3 | IU | .94 | 10/11/1946 | A 3981CR | P-371 | K |
| TADEUSZ & JOANN RADKE | CANAL NO. 3 | IR | .98 | 11/08/1948 | A 4360 | | % |
| MIDDLE LOUP PUBLIC POWER & IRRIGATION DISTRICT | CANAL NO. 3 | IR | .63 | 03/15/1963 | A 10161 R | T-440 | % |
| HAROLD GRIFFITHS | CANAL NO. 3 | IR | .57 | 03/05/1971 | A 12179 | | % |
| NORMAN E STEPHENS | CANAL NO. 3 | IR | .80 | 07/25/1975 | A 13682 | | % |
| MIDDLE LOUP PUBLIC POWER & IRRIGATION DISTRICT | CANAL NO. 4 | IU | .95 | 12/28/1932 | A 2293BR | P-468 | T |
| MIDDLE LOUP PUBLIC POWER & IRRIGATION DISTRICT | CANAL NO. 4 | IU | .03 | 12/28/1932 | A 2293CR | T-758 | T |
| MIDDLE LOUP PUBLIC POWER & IRRIGATION DISTRICT | CANAL NO. 4 | IR | 37.16 | 12/28/1932 | A 2293DR | P-371 | KM |
| MIDDLE LOUP PUBLIC POWER & IRRIGATION DISTRICT | CANAL NO. 4 | US | 1.98 | 12/28/1932 | A 2293DR | U-1 | |
| MIDDLE LOUP PUBLIC POWER & IRRIGATION DISTRICT | CANAL NO. 4 | IR | .51 | 01/04/1937 | A 2678DR | P-371 | K |
| MIDDLE LOUP PUBLIC POWER & IRRIGATION DISTRICT | CANAL NO. 4 | US | .09 | 01/04/1937 | A 2678DR | U-1 | |
| MIDDLE LOUP PUBLIC POWER & IRRIGATION DISTRICT | CANAL NO. 4 | IU | 3.67 | 10/11/1946 | A 3979BR | P-468 | |
| MIDDLE LOUP PUBLIC POWER & IRRIGATION DISTRICT | CANAL NO. 4 | IU | 2.06 | 10/11/1946 | A 3979BR | P-468 | M |
| MIDDLE LOUP PUBLIC POWER & IRRIGATION DISTRICT | CANAL NO. 4 | IU | .07 | 10/11/1946 | A 3979CR | T-759 | M |
| MIDDLE LOUP PUBLIC POWER & IRRIGATION DISTRICT | CANAL NO. 4 | IU | .54 | 10/11/1946 | A 3979CR | T-759 | M |
| MIDDLE LOUP PUBLIC POWER & IRRIGATION DISTRICT | CANAL NO. 4 | IR | 80.16 | 10/11/1946 | A 3979DR | P-371 | MK |
| MIDDLE LOUP PUBLIC POWER & IRRIGATION DISTRICT | CANAL NO. 4 | US | 2.29 | 10/11/1946 | A 3979DR | U-1 | M |
| MIDDLE LOUP PUBLIC POWER & IRRIGATION DISTRICT | CANAL NO. 4 | US | 45.25 | 10/11/1946 | A 3979DR | P-371 | K |
| MIDDLE LOUP PUBLIC POWER & IRRIGATION DISTRICT | CANAL NO. 4 | US | 22.30 | 10/11/1946 | A 3979DR | U-1 | K |
| MIDDLE LOUP PUBLIC POWER & IRRIGATION DISTRICT | CANAL NO. 4 | IR | .51 | 10/11/1946 | A 3981DR | P-371 | DK |
| MIDDLE LOUP PUBLIC POWER & IRRIGATION DISTRICT | CANAL NO. 4 | US | .09 | 10/11/1946 | A 3981DR | U-1 | |
| MIDDLE LOUP PUBLIC POWER & IRRIGATION DISTRICT | CANAL NO. 4 | US | .66 | 10/11/1946 | A 3981DR | | K |
| MIDDLE LOUP PUBLIC POWER & IRRIGATION DISTRICT | CANAL NO. 4 | US | .16 | 10/11/1946 | A 3981DR | U-1 | |
| JACK D & ELAINE M VANSLYKE | CANAL NO. 4 | IR | 1.79 | 01/31/1953 | A 5139 | | % |
| WILLARD N & DORIS M HILL | CANAL NO. 4 | IR | .62 | 04/25/1953 | A 5284 R | P-439 | % |
| JAMES & JEANNETTE COUTON | CANAL NO. 4 | IR | .93 | 03/15/1963 | A 10161A | | % |
| MILTON & SHIRLEY WALRATH | CANAL NO. 4 | IR | 2.96 | 03/15/1963 | A 10161B | | % |
| LOUIE KASLON | CANAL NO. 4 | IR | .80 | 04/12/1963 | A 10175 | | % |
| MELVIN MOSTEK | CANAL NO. 4 | IR | .97 | 03/30/1971 | A 12197 | | % |
| WILLIAM A BOWNNESS | CANAL NO. 4 | IR | 1.00 | 03/30/1971 | A 12198 | | % |
| ANDREW GOC | CANAL NO. 4 | IR | .84 | 06/26/1972 | A 12673 | | % |
| JOHN L HEIL | CANAL NO. 4 | IR | 1.11 | 05/27/1975 | A 13590 | | % |
| LOUP BASIN RECLAMATION DISTRICT | FARWELL MAIN CANAL | IR | 696.98 | 07/06/1954 | A 4423 | T-749 | K% |
| LOUP BASIN RECLAMATION DISTRICT | FARWELL MAIN CANAL | IR | .40 | 07/06/1954 | A 4423A | | % |
| BUREAU OF RECLAMATION | FARWELL MAIN CANAL | ST | 68120.00AF | 07/06/1954 | A 4923A | | % |
| | SHERMAN RESERVOIR | | | | | | |
| LOUP BASIN RECLAMATION DISTRICT | FARWELL MAIN CANAL | IR | 21.09 | 07/06/1954 | A 5710 | T-94 | K% |

See "Use" definitions and footnotes on pages 67 through 72

SURFACE WATER RIGHTS DATA
CLAIMS, APPLICATIONS, AND APPROPRIATIONS IN DOWNSTREAM ORDER
DIVISION NO. 2A

| SOURCE LOCATION APPROPRIATOR | CARRIER GAGE | USE | GRANT IN CFS/AF | DATE OF PRIORITY | DOCKET/ APP. NUMBER | ANNOA. | FT. NT. |
|-------------------------------------|--------------------------|-----|-----------------------|------------------------|---------------------------|---------|------------|
| <u>LOUP RIVER, MIDDLE</u> | | | | | | | |
| S: 35 T: 18 R: 17W CUSTER | | | | | | | |
| LOUP BASIN RECLAMATION DISTRICT | FARWELL MAIN CANAL | IR | 4.57 | 11/18/1964 | A 10470 | | % |
| LOUP BASIN RECLAMATION DISTRICT | FARWELL MAIN CANAL | ST | 433.90AF | 10/25/1973 | A 12956 | | % |
| | FARWELL SOUTH CANAL RES. | | | | | | |
| LOUP BASIN RECLAMATION DISTRICT | FARWELL MAIN CANAL | IR | 1.67 | 06/18/1985 | A 16399 | | K% |
| LOUP BASIN RECLAMATION DISTRICT | FARWELL MAIN CANAL | IR | 3.37 | 05/18/1989 | A 16806 | T-751 | K |
| DOUG CLAUSEN | FARWELL MAIN CANAL | SS | 31.90AF | 06/07/1993 | A 17293 | A-17292 | |
| LOUP BASIN RECLAMATION DISTRICT | FARWELL MAIN CANAL | IR | 1.41 | 08/24/1993 | A 17306 | | |
| BUREAU OF RECLAMATION | FARWELL MAIN CANAL | WT | 3.00 | 04/28/1997 | A 17579 | | |
| WELLS RANCH LTD PARTNERSHIP | PUMP | IR | .35 | 10/23/1939 | A 2995 | | K |
| S: 1 T: 17 R: 17W CUSTER | | | | | | | |
| RITZ & RITZ | PUMP | IR | 1.26 | 03/27/1944 | A 3703 | P-461 | K |
| <u>COTTONWOOD CREEK</u> | | | | | | | |
| S: 8 T: 17 R: 16W VALLEY | | | | | | | |
| WILLARD N & DORIS M HILL | PUMP | IR | .39 | 06/01/1953 | A 5337 | | |
| <u>LEE CREEK</u> | | | | | | | |
| S: 19 T: 17 R: 16W VALLEY | | | | | | | |
| HARRY RITZ | LEWIN RESERVOIR | ST | 49.00AF | 06/07/1946 | A 3913 | R P-383 | |
| <u>LEWIN RESERVOIR</u> | | | | | | | |
| S: 19 T: 17 R: 16W VALLEY | | | | | | | |
| HARRY RITZ | PUMP | SO | | 08/01/1967 | A 11216 | | |
| <u>COB CREEK</u> | | | | | | | |
| S: 24 T: 15 R: 15W SHERMAN | | | | | | | |
| ERVAN L & MARGARET M DZINGLE | PUMP | IR | .43 | 10/13/1964 | A 10456 | | |
| <u>WIGGLE CREEK</u> | | | | | | | |
| S: 5 T: 14 R: 14W SHERMAN | | | | | | | |
| ELVIN R WHEELER | PUMP | IR | .86 | 03/19/1976 | A 14106 | | |
| <u>LOUP RIVER, MIDDLE, TRIB. TO</u> | | | | | | | |
| S: 16 T: 14 R: 14W SHERMAN | | | | | | | |
| THRESA SMEDRA | PUMP | IR | .21 | 09/30/1946 | A 3971 | | K |
| <u>LOUP RIVER, MIDDLE</u> | | | | | | | |
| S: 16 T: 14 R: 14W SHERMAN | | | | | | | |
| DALE D BALTZ | PUMP | IR | .42 | 01/15/1941 | A 3368 | T-721 | |
| DALE D BALTZ | PUMP | IR | .49 | 12/01/1954 | A 6875 | A-3368 | D |
| DALE D BALTZ | PUMP | IR | .78 | 02/01/1999 | A 17726 | A-3368 | D |
| S: 26 T: 14 R: 14W SHERMAN | | | | | | | |
| EARL KLAUSEN ET AL | KLAUSEN CANAL | IR | 2.17 | 08/14/1929 | A 2095 | | |
| S: 26 T: 13 R: 13W SHERMAN | | | | | | | |
| LEONARD PRITSCHAU | PUMP | IR | .33 | 11/22/1974 | A 13283 | | |
| TIM PRITSCHAU | PUMP | IR | 1.24 | 12/15/1980 | A 15737 | | |
| TIM PRITSCHAU | PUMP | IR | .26 | 03/06/1987 | A 16546 | | |
| S: 25 T: 13 R: 13W SHERMAN | | | | | | | |
| FISHER TRUSTEES | PUMP | IR | .36 | 10/24/1940 | A 3307 | | |

SURFACE WATER RIGHTS DATA
CLAIMS, APPLICATIONS, AND APPROPRIATIONS IN DOWNSTREAM ORDER
DIVISION NO. 2A

| SOURCE LOCATION APPROPRIATOR | CARRIER GAGE | USE | GRANT IN CFS/AF | DATE OF PRIORITY | DOCKET/ APP. NUMBER | ANNOTA. FT. NT. |
|---|--------------------|-----|-----------------------|------------------------|---------------------------|--------------------|
| <u>LOUP RIVER, MIDDLE TRIB. TO</u> S: 25 T: 13 R: 13W SHERMAN DENIS A & DORIS KLAUSEN | PUMP | IR | .18 | 07/27/1955 | A 7798 | |
| <u>LOUP RIVER, MIDDLE</u> S: 29 T: 13 R: 12W HOWARD LEONARD & MARY REIMERS | PUMP | IR | 1.03 | 06/11/1984 | A 16305 | |
| LESLIE A JOHNSON | PUMP | IR | .55 | 06/07/1972 | A 12650 | |
| ANITA L PEDERSEN | PUMP | IR | .99 | 01/20/1961 | A 9883 | |
| LARRY R SMITH | PUMP | IR | .54 | 04/23/1976 | A 14189 | |
| S: 28 T: 13 R: 12W HOWARD ERIC & ANITA PEDERSEN | PUMP | IR | .63 | 04/25/1978 | A 15246 | K |
| DAISY M. FRIES | PUMP | IR | .97 | 05/07/1930 | A 2139 | |
| <u>DEER CREEK</u> S: 8 T: 13 R: 12W HOWARD ADOLPH G & KATHRYN A CYBORON | PUMP | IR | 1.03 | 07/16/1968 | A 11491 | |
| S: 17 T: 13 R: 12W HOWARD DENNIS CYBORON | PUMP | IR | 1.93 | 09/09/1964 | A 10439 | |
| S: 21 T: 13 R: 12W HOWARD ANITA L PEDERSEN | PUMP | IR | .73 | 05/08/1980 | A 15645 | K |
| <u>LOUP RIVER, SOUTH</u> S: 21 T: 18 R: 26W LOGAN EUGENE D & JERRY W KRAMER | PUMP | IR | .73 | 12/02/1953 | A 5765 | |
| S: 28 T: 18 R: 26W LOGAN WILLIAM M WATKINS | PUMP | IR | .43 | 07/30/1954 | A 6529 | |
| S: 27 T: 18 R: 26W LOGAN WILLIAM M WATKINS | PUMP | IR | 1.03 | 12/05/1975 | A 13894 | |
| S: 35 T: 18 R: 26W LOGAN DENNIS BEATTY | PUMP | IR | 1.65 | 09/29/1954 | A 6740 | |
| S: 12 T: 17 R: 26W LOGAN STANLEY DETERDING | PUMP | IR | .87 | 01/21/1969 | A 11621 | |
| S: 9 T: 16 R: 24W CUSTER ROGER & MARION CHESLEY | PUMP | IR | .30 | 03/01/1965 | A 10548 | |
| OLE S & DONNA S CHESLEY | PUMP | IR | 2.30 | 09/27/1928 | A 2037 | |
| S: 3 T: 16 R: 24W CUSTER MARSHALL WOODWARD FAMILY TRUST | PUMP | IR | .67 | 02/08/1954 | A 5942 | |
| S: 2 T: 15 R: 23W CUSTER LILLIAN E PAYTON | PUMP | IR | 1.08 | 12/24/1953 | A 5816 | |
| <u>WIGGLE CREEK</u> S: 3 T: 15 R: 23W CUSTER PHELPS RANCH, INC | PUMP | IR | .74 | 03/29/1989 | A 16764 | |
| S: 2 T: 15 R: 23W CUSTER KARL L REINHARD | REINHARD RESERVOIR | ST | 8.00AF | 08/10/1978 | A 15314 | |

SURFACE WATER RIGHTS DATA
CLAIMS, APPLICATIONS, AND APPROPRIATIONS IN DOWNSTREAM ORDER
DIVISION NO. 2A

| SOURCE LOCATION APPROPRIATOR | CARRIER GAGE | USE | GRANT IN CFS/AF | DATE OF PRIORITY | DOCKET/ APP. NUMBER | ANNOA. FT. NT. |
|--|------------------|-----|-----------------------|------------------------|---------------------------|-------------------|
| <u>LOUP RIVER, SOUTH</u> | | | | | | |
| S: 1 T: 15 R: 23W CUSTER WILLIAM S BATTEN | PUMP | IR | 1.21 | 08/25/1969 | A 11783 | |
| S: 6 T: 15 R: 22W CUSTER ALMA R LICHTENBERGER | PUMP | IR | 1.61 | 06/18/1954 | A 6368 | |
| S: 22 T: 15 R: 22W CUSTER HELEN HICKENBOTTOM | PUMP | IR | .49 | 04/10/1981 | A 15837 | K |
| S: 24 T: 15 R: 22W CUSTER MARLIS MILLER | PUMP | IR | 1.11 | 06/30/1988 | A 16677 | |
| S: 30 T: 15 R: 21W CUSTER PAULSEN FARMS, INC | PUMP | IR | .89 | 03/14/1950 | A 4618 | |
| STANLEY & DONNA HELBERG | PUMP | IR | 1.30 | 02/29/1972 | A 12526 | |
| S: 9 T: 14 R: 21W CUSTER MACK B HORN | PUMP | IR | .81 | 07/01/1970 | A 11986 | K |
| S: 10 T: 14 R: 21W CUSTER ALVIN B EICHELBERGER | PUMP | IR | .45 | 06/21/1940 | A 3186 | |
| TIERNEY LAND & CATTLE, INC | PUMP | IR | .41 | 03/19/1956 | A 8436 | K |
| <u>LOUP RIVER, SOUTH, TRIA TO</u> | | | | | | |
| S: 15 T: 14 R: 21W CUSTER GAME AND PARKS COMMISSION | PRESSY FISH POND | ST | 9.50AF | 06/28/1965 | A 10645 | |
| <u>LOUP RIVER, SOUTH</u> | | | | | | |
| S: 13 T: 14 R: 21W CUSTER CLEO A NELSON | PUMP | IR | .66 | 07/06/1940 | A 3195 | |
| CLEO A NELSON | PUMP | IR | .27 | 10/11/1940 | A 3290 | |
| CLEO A NELSON | PUMP | SI | .13 | 08/25/1993 | A 17308 | A-3195 D |
| CLEO A NELSON | PUMP | SI | .12 | 08/25/1993 | A 17308 | A-3290 D |
| CLEO A NELSON | PUMP | IR | .42 | 08/25/1993 | A 17308 | |
| <u>ASH CREEK</u> | | | | | | |
| S: 7 T: 14 R: 20W CUSTER SOUTH LOUP VALLEY ASH CREEK RANCH, INC | PUMP | IR | 2.95 | 05/17/1932 | A 2271 | |
| <u>LOUP RIVER, SOUTH</u> | | | | | | |
| S: 7 T: 14 R: 20W CUSTER SOUTH LOUP VALLEY ASH CREEK RANCH, INC | PUMP | IR | .59 | 05/28/1956 | A 8589 | |
| S: 21 T: 14 R: 20W CUSTER MABEL M MYERS | PUMP | IR | 2.04 | 04/25/1977 | A 14918 | |
| S: 28 T: 14 R: 20W CUSTER JANET K & ROBERT F CHRISTENSEN | PUMP | IR | .96 | 05/12/1954 | A 6289 | |
| S: 34 T: 14 R: 20W CUSTER THOMAS LIVESTOCK CO. | PUMP | IR | 1.79 | 06/01/1953 | A 5338 | |
| JANET K & ROBERT F CHRISTENSEN | PUMP | IR | .38 | 05/12/1954 | A 6290 | |
| LOUISE M HORN | PUMP | IR | .49 | 03/28/1955 | A 7285 | |
| S: 2 T: 13 R: 20W CUSTER BERYL L POPP | PUMP | IR | 1.46 | 05/12/1954 | A 6288 | |

SURFACE WATER RIGHTS DATA
CLAIMS, APPLICATIONS, AND APPROPRIATIONS IN DOWNSTREAM ORDER
DIVISION NO. 2A

| SOURCE LOCATION APPROPRIATOR | CARRIER GAGE | USE | GRANT IN CFS/AF | DATE OF PRIORITY | DOCKET/ APP. NUMBER | ANNOA. FT. NT. |
|------------------------------------|-----------------|-----|-----------------------|------------------------|---------------------------|----------------------|
| <u>LOUP RIVER, SOUTH</u> | | | | | | |
| S: 1 T: 13 R: 20W CUSTER | | | | | | |
| T&L WOOD HORN HORN & HORN REV TRUS | PUMP | IR | .79 | 03/30/1954 | A 6155 | |
| M DEAN HORN | PUMP | IR | .50 | 06/25/1975 | A 13637 | K |
| H DAVID PATTERSON | PUMP | IR | 1.65 | 02/16/1977 | A 14730 | |
| H DAVID PATTERSON | PUMP | IR | .29 | 08/17/1956 | A 8753 | K |
| S: 7 T: 13 R: 19W CUSTER | | | | | | |
| STEVEN F & KIMBERLY J LUECK | PUMP | IR | 1.33 | 03/07/1977 | A 14776 | |
| <u>DEER CREEK</u> | | | | | | |
| S: 8 T: 13 R: 19W CUSTER | | | | | | |
| BERYL L POPP | PUMP | IR | 1.00 | 03/07/1946 | A 3881 | |
| <u>LOUP RIVER, SOUTH</u> | | | | | | |
| S: 15 T: 13 R: 19W CUSTER | | | | | | |
| HAROLD W GEORGE | PUMP | IR | .39 | 03/03/1965 | A 10552 | |
| S: 23 T: 13 R: 19W CUSTER | | | | | | |
| GEORGE H POPP | PUMP | IR | .34 | 07/21/1976 | A 14334 | |
| S: 30 T: 13 R: 18W CUSTER | | | | | | |
| RALPH SHOEMAKER | PUMP | IR | .86 | 04/05/1974 | A 13014 | |
| KENNETH SHOEMAKER | PUMP | IR | 1.11 | 07/26/1974 | A 13105A | |
| JOHN GOMPPER | PUMP | IR | .48 | 07/26/1974 | A 13105B | |
| S: 32 T: 13 R: 18W CUSTER | | | | | | |
| MAE KAPPEL | PUMP | IR | .41 | 07/26/1974 | A 13105C | |
| S: 30 T: 13 R: 18W CUSTER | | | | | | |
| KENNETH SHOEMAKER | PUMP | IR | .73 | 07/22/1997 | A 17601 | K |
| S: 4 T: 12 R: 18W BUFFALO | | | | | | |
| ZERO HEREFORDS SOUTH, INC | PUMP | IR | .84 | 07/21/1953 | A 5400 | |
| <u>OTTER CREEK TRIB. TO</u> | | | | | | |
| S: 18 T: 12 R: 18W BUFFALO | | | | | | |
| ROY B JUDY | JUDY RESERVOIR | ST | 45.00AF | 04/17/1941 | A 3429 | |
| <u>LOUP RIVER, SOUTH</u> | | | | | | |
| S: 3 T: 12 R: 18W BUFFALO | | | | | | |
| HAISEL & JAY HARNAGEL | PUMP | IR | 2.09 | 02/06/1953 | A 5148 | |
| WAYNE D NICHOLS | PUMP | IR | .64 | 08/10/1977 | A 15072 | |
| S: 11 T: 12 R: 18W BUFFALO | | | | | | |
| RUBY E BENTLEY | PUMP | IR | .36 | 07/24/1967 | A 11209 | K |
| S: 12 T: 12 R: 18W BUFFALO | | | | | | |
| JOHN A & EVA J ECKHOUT | PUMP | IR | .42 | 08/28/1953 | A 5515 | |
| JOHN A & EVA J ECKHOUT | PUMP | IR | .27 | 10/26/1966 | A 10973 | |
| S: 7 T: 12 R: 17W BUFFALO | | | | | | |
| JOHN A ECKHOUT | PUMP | IR | .67 | 02/14/1975 | A 13404 | |
| JOHN A ECKHOUT | PUMP | IR | .72 | 07/11/1975 | A 13650 | |
| S: 17 T: 12 R: 17W BUFFALO | | | | | | |
| JAMES B & HOLLY L ECKHOUT | PUMP | IR | .42 | 06/07/1954 | A 6359 | |
| JAMES B & HOLLY L ECKHOUT | PUMP | IR | .34 | 01/21/1957 | A 9120 | |

SURFACE WATER RIGHTS DATA
CLAIMS, APPLICATIONS, AND APPROPRIATIONS IN DOWNSTREAM ORDER
DIVISION NO. 2A

| SOURCE LOCATION APPROPRIATOR | CARRIER GAGE | USE | GRANT IN CFS/AF | DATE OF PRIORITY | DOCKET/ APP. NUMBER | ANNOA. FT. NT. |
|---|-----------------|-----|-----------------------|------------------------|---------------------------|----------------------|
| <u>LOUP RIVER, SOUTH</u> | | | | | | |
| S: 17 T: 12 R: 17W BUFFALO DUANE & BRENDA KINGSTON | PUMP | IR | .93 | 08/11/1972 | A 12714 | |
| S: 27 T: 12 R: 17W BUFFALO RIESSLAND BROTHERS | PUMP | IR | .93 | 07/20/1955 | A 7788 | |
| S: 26 T: 12 R: 17W BUFFALO JULIE METZLER HIGGINBOTHAM | PUMP | IR | .22 | 10/30/1953 | A 5688 | K |
| S: 36 T: 12 R: 17W BUFFALO GLEN JANITSCHECK | PUMP | IR | .93 | 02/25/1957 | A 9249 | |
| S: 31 T: 12 R: 16W BUFFALO ESTHER E LAMMERS | PUMP | IR | .89 | 08/23/1957 | A 9556 | |
| S: 6 T: 11 R: 16W BUFFALO LAURENCE C DOWNEY | PUMP | IR | .43 | 05/13/1974 | A 13031 | |
| S: 4 T: 11 R: 16W BUFFALO RODNEY ROYLE | PUMP | IR | 1.18 | 10/05/1953 | A 5625 | |
| G A RASMUSSEN | PUMP | IR | .72 | 06/27/1975 | A 13639 | |
| S: 2 T: 11 R: 16W BUFFALO LAMMERS LAND LEVELING CO. | PUMP | IR | .15 | 07/16/1940 | A 3202 | K |
| S: 35 T: 12 R: 16W BUFFALO NORMAN HAND | PUMP | IR | .08 | 10/07/1940 | A 3282 | |
| S: 36 T: 12 R: 16W BUFFALO CARL RASMUSSEN | PUMP | IR | 1.63 | 07/24/1964 | A 10399 | |
| <u>DRY CREEK</u> | | | | | | |
| S: 22 T: 12 R: 16W BUFFALO RONALD COPE | PUMP | IR | 1.07 | 06/19/1969 | A 11731 | |
| S: 25 T: 12 R: 16W BUFFALO HELEN SMITH | PUMP | IR | .26 | 12/05/1969 | A 11837 | |
| S: 30 T: 12 R: 15W BUFFALO DEANE W HADWIGER ET AL | PUMP | IR | 1.50 | 08/15/1961 | A 9970 | |
| <u>LOUP RIVER, SOUTH</u> | | | | | | |
| S: 28 T: 12 R: 15W BUFFALO KENNETH C & MARIAN E DETHLEFS | PUMP | IR | 1.37 | 12/28/1894 | D 236 R P-354 | |
| <u>SAND CREEK, TRIB. TO</u> | | | | | | |
| S: 5 T: 11 R: 15W BUFFALO R A EATON | EATON RESERVOIR | ST | 29.00AF | 10/13/1944 | A 3776 | |
| <u>CEDAR CREEK</u> | | | | | | |
| S: 2 T: 11 R: 15W BUFFALO NEIL BATEMAN | PUMP | IR | .69 | 07/28/1976 | A 14354 | |
| <u>LOUP RIVER, SOUTH</u> | | | | | | |
| S: 25 T: 12 R: 15W BUFFALO DAVID ZELLER | PUMP | IR | .56 | 04/24/1975 | A 13564 | K |
| S: 19 T: 12 R: 14W BUFFALO DALE & DELORES HONGSERMIEIR | PUMP | IR | .71 | 12/28/1894 | D 236 R P-355 | |

SURFACE WATER RIGHTS DATA
CLAIMS, APPLICATIONS, AND APPROPRIATIONS IN DOWNSTREAM ORDER
DIVISION NO. 2A

| SOURCE LOCATION APPROPRIATOR | CARRIER GAGE | USE | GRANT IN CFS/AF | DATE OF PRIORITY | DOCKET/ APP. NUMBER | ANNOA. FT. NT. |
|---|------------------|-----|-----------------------|------------------------|---------------------------|----------------------|
| <u>LOUP RIVER, SOUTH</u> | | | | | | |
| S: 20 T: 12 R: 14w BUFFALO IVAN H FINKE | PUMP | IR | .86 | 09/13/1954 | A 6687 | |
| <u>MUD (BEAVER) CREEK</u> | | | | | | |
| S: 13 T: 16 R: 20w CUSTER J.M. CHRISTENEN | PUMP | IR | .59 | 06/22/1992 | A 17202 | K |
| S: 18 T: 16 R: 19w CUSTER GARY W & JOANNA J COOK | PUMP | IR | .15 | 05/04/1955 | A 7442 | |
| GARY W & JOANNA J COOK | PUMP | IR | 1.09 | 08/12/1982 | A 16138 | K |
| ADAMS LAND & CATTLE CO | PUMP | IR | .47 | 01/03/1929 | A 2059 | |
| S: 17 T: 16 R: 19w CUSTER CLYDE LOY | PUMP | IR | .18 | 07/24/1940 | A 3210 | |
| S: 22 T: 16 R: 19w CUSTER JANESVILLE FARMS, INC | PUMP | IR | .42 | 07/23/1946 | A 3930 | |
| S: 35 T: 16 R: 19w CUSTER WAYNE TUCKER | PUMP | IR | .91 | 11/06/1974 | A 13261 | |
| S: 31 T: 16 R: 18w CUSTER HAROLD S HUNKINS | PUMP | IR | .46 | 11/10/1939 | A 3015 | |
| S: 9 T: 15 R: 18w CUSTER VILLAGE OF ANSLEY | ANSLEY RESERVOIR | ST | 14.00AF | 04/17/1957 | A 9454 | |
| S: 16 T: 15 R: 18w CUSTER ROBERT D PETRICK | PUMP | IR | .94 | 07/14/1978 | A 15294 | |
| S: 15 T: 15 R: 18w CUSTER LYLE O & JANICE L LOVITT | PUMP | IR | .74 | 05/23/1960 | A 9825 | |
| LYLE O & JANICE L LOVITT | PUMP | IR | .46 | 08/03/2000 | A 17900 | |
| S: 14 T: 15 R: 18w CUSTER MELVIN CLINGER | PUMP | IR | 1.51 | 05/25/1965 | A 10635 | |
| S: 25 T: 15 R: 18w CUSTER JODI RABER | PUMP | IR | 1.55 | 12/10/1952 | A 5106 | |
| ETHAN B & GEORGIA J HOWARD | PUMP | IR | .39 | 10/04/1937 | A 2794 | |
| S: 30 T: 15 R: 17w CUSTER JUDY JONES | PUMP | IR | 1.67 | 07/12/1952 | A 4986 | |
| S: 31 T: 15 R: 17w CUSTER HOWARD E JAESCHKE | PUMP | IR | 2.41 | 11/10/1928 | A 2051 | |
| S: 32 T: 15 R: 17w CUSTER JUDY JONES | PUMP | IR | .64 | 07/14/1986 | A 16505 | K |
| ARDEN CHAMBERLIN | PUMP | IR | .96 | 07/18/1975 | A 13657 | |
| EDITH BURNS | PUMP | IR | .13 | 04/23/1929 | A 2079 | |
| JERRY L & RITA J ROSENTRADER | PUMP | IR | .19 | 07/15/1940 | A 3200A | |
| NORMAN & ELAINE ANDERSON | PUMP | IR | .33 | 07/15/1940 | A 3200B | |
| NORMAN & ELAINE ANDERSON | PUMP | IR | .36 | 09/30/1993 | A 17316 | |
| S: 33 T: 15 R: 17w CUSTER VIVIAN BURNS | PUMP | IR | .57 | 03/20/1981 | A 15794 | |
| ORRIN HOBLYN | PUMP | IR | 1.71 | 07/20/1970 | A 12012 | K |

See "Use" definitions and footnotes on pages 67 through 72

SURFACE WATER RIGHTS DATA
CLAIMS, APPLICATIONS, AND APPROPRIATIONS IN DOWNSTREAM ORDER
DIVISION NO. 2A

| SOURCE LOCATION APPROPRIATOR | CARRIER GAGE | USE | GRANT IN CFS/AF | DATE OF PRIORITY | DOCKET/ APP. NUMBER | ANNOA. FT. NT. |
|---|-----------------|-----|-----------------------|------------------------|---------------------------|-------------------|
| <u>MUD (BEAVER) CREEK</u> | | | | | | |
| S: 33 T: 15 R: 17W CUSTER OTHA F LOVITT | PUMP | IR | .69 | 06/16/1967 | A 11176 | |
| S: 34 T: 15 R: 17W CUSTER DEAN WILLOUGHBY | PUMP | IR | 1.10 | 02/08/1927 | A 1896 | |
| WENDELL R LOVITT | PUMP | IR | .44 | 06/16/1967 | A 11175 | |
| S: 35 T: 15 R: 17W CUSTER RICHARD P MADSEN | PUMP | IR | 1.42 | 01/09/1975 | A 13352 | |
| S: 34 T: 15 R: 17W CUSTER RICHARD P MADSEN | PUMP | IR | .99 | 06/05/1946 | A 3912 | |
| S: 2 T: 14 R: 17W CUSTER LOURINE NELSON | PUMP | IR | .05 | 06/06/1955 | A 7635 | K |
| S: 11 T: 14 R: 17W CUSTER KENNETH L PERSON | PUMP | IR | .89 | 03/02/1990 | A 16935 | |
| NEAL E & BONNIE B WILSON | PUMP | IR | .53 | 05/25/1948 | A 4273 | |
| S: 13 T: 14 R: 17W CUSTER LAVERN A & MADINE FRANSSSEN | PUMP | IR | 1.21 | 08/20/1926 | A 1848 | |
| HAROLD & PATRICIA HIRD | PUMP | IR | 1.70 | 10/09/1956 | A 8892 | |
| <u>DITCH CREEK</u> | | | | | | |
| S: 26 T: 14 R: 17W CUSTER LAURA M ALBERTSEN | UNICK RESERVOIR | ST | 82.70AF | 06/01/1983 | A 16202 | |
| <u>MUD (BEAVER) CREEK</u> | | | | | | |
| S: 18 T: 14 R: 16W SHERMAN LAVERN A & HAROLD J FRANSSSEN | PUMP | IR | .23 | 08/08/1975 | A 13722 | K |
| S: 20 T: 14 R: 16W SHERMAN WALTER H FELDMAN | PUMP | IR | 1.00 | 03/02/1949 | A 4442 | |
| S: 29 T: 14 R: 16W SHERMAN CORTEZ LEWIS | PUMP | IR | .99 | 07/29/1963 | A 10226 | T-724 |
| CORTEZ LEWIS | PUMP | IR | .32 | 02/05/1999 | A 17730 | A-10226 D |
| MARION & CHARLENE SCHULTZ | PUMP | IR | .41 | 01/18/1965 | A 10515 | |
| S: 28 T: 14 R: 16W SHERMAN VERNON UNICK | PUMP | IR | 1.93 | 08/16/1967 | A 11228 | |
| RICHARD P MADSEN | PUMP | IR | .53 | 03/12/1940 | A 3115 | |
| S: 33 T: 14 R: 16W SHERMAN TOM HIRD | PUMP | IR | .07 | 04/13/1955 | A 7307A | |
| S: 34 T: 14 R: 16W SHERMAN RICHARD P MADSEN | PUMP | IR | .17 | 01/13/1955 | A 7307B | |
| ARNOLD J SIEGEL | PUMP | IR | .99 | 04/13/1955 | A 7307C | |
| ARNOLD J SIEGEL | PUMP | IR | .70 | 09/29/2000 | A 17916 | A-7307C K D |
| S: 33 T: 14 R: 16W SHERMAN RICHARD P MADSEN | PUMP | IR | .64 | 05/31/1934 | A 2391 | |
| CASH L & ARLENE F WARDYN | PUMP | IR | .27 | 12/01/1954 | A 6874 | |
| S: 34 T: 14 R: 16W SHERMAN STEVE REYNOLDS | PUMP | IR | .86 | 10/11/1973 | A 12952 | |

SURFACE WATER RIGHTS DATA
CLAIMS, APPLICATIONS, AND APPROPRIATIONS IN DOWNSTREAM ORDER
DIVISION NO. 2A

| SOURCE LOCATION APPROPRIATOR | CARRIER GAGE | USE | GRANT IN CFS/AF | DATE OF PRIORITY | DOCKET/ APP. NUMBER | ANNOA. FT. NT. |
|--|-----------------|-----|-----------------------|------------------------|---------------------------|----------------------|
| <u>MUD (BEAVER) CREEK</u> | | | | | | |
| S: 34 T: 14 R: 16W SHERMAN E DUANE & SHIRLEY E REYNOLDS | PUMP | IR | 1.04 | 03/25/1965 | A 10580 | |
| S: 27 T: 14 R: 16W SHERMAN MIKE REYNOLDS | PUMP | IR | 1.21 | 04/25/1979 | A 15465 | |
| S: 34 T: 14 R: 16W SHERMAN E DUANE & SHIRLEY E REYNOLDS | PUMP | IR | .17 | 01/29/1945 | A 3801 | |
| S: 35 T: 14 R: 16W SHERMAN E DUANE & SHIRLEY E REYNOLDS | PUMP | IR | .23 | 01/31/1944 | A 3677 | |
| PALMER JOHNSON FARMS DON E FURRER | PUMP | IR | .34 | 03/03/1955 | A 7181 | |
| S: 1 T: 13 R: 16W SHERMAN DEAN KOHLS | PUMP | IR | 1.50 | 08/29/1980 | A 15714 | |
| DEAN KOHLS | PUMP | IR | .06 | 12/30/1946 | A 4016 | |
| DEAN KOHLS | PUMP | IR | .03 | 08/14/2000 | A 17906A | A-4016 D |
| DEAN KOHLS | PUMP | IR | .13 | 07/16/1943 | A 3625 | |
| DEAN KOHLS | PUMP | IR | .09 | 08/14/2000 | A 17906B | A-3625 D |
| <u>CLEAR CREEK, TRIB. TO</u> | | | | | | |
| S: 36 T: 17 R: 18W CUSTER KARL KAE LIN | WELSH RESERVOIR | ST | 28.00AF | 05/02/1941 | A 3437 | |
| <u>CLEAR CREEK</u> | | | | | | |
| S: 3 T: 14 R: 16W SHERMAN JAMES L GOODNER | PUMP | IR | .22 | 07/31/1948 | A 4317 | K |
| S: 35 T: 14 R: 16W SHERMAN PALMER JOHNSON FARMS | PUMP | IR | .25 | 03/03/1955 | A 7182 | K |
| <u>MUD (BEAVER) CREEK</u> | | | | | | |
| S: 36 T: 14 R: 16W SHERMAN JOHN H GUTHARD | PUMP | IR | .53 | 02/26/1971 | A 12170 | |
| S: 12 T: 13 R: 16W SHERMAN LLOYD H UNICK | PUMP | IR | 1.10 | 08/25/1956 | A 8777 | |
| MYRL O CRIFFIELD | PUMP | IR | 2.03 | 07/26/1963 | A 10224 | K |
| S: 13 T: 13 R: 16W SHERMAN DELORES E WEST | PUMP | IR | .44 | 03/11/1946 | A 3883 | |
| S: 24 T: 13 R: 16W SHERMAN VERNA J TESMER | PUMP | IR | .15 | 05/08/1944 | A 3723 | |
| S: 29 T: 13 R: 15W SHERMAN JOHN F ADEN | PUMP | IR | .12 | 03/11/1946 | A 3882 | |
| LEROY A LAMMERS | PUMP | IR | .34 | 04/07/1971 | A 12210 | |
| GREG L & CYNDIA L RASMUSSEN | PUMP | IR | 1.56 | 04/08/1966 | A 10827 | |
| GREG L & CYNDIA L RASMUSSEN | PUMP | IR | .27 | 01/25/1956 | A 8330 | |
| S: 27 T: 13 R: 15W SHERMAN EDWARD O CHURCH | PUMP | IR | .22 | 01/18/1941 | A 3370 | |
| S: 34 T: 13 R: 15W SHERMAN EDWARD O CHURCH | PUMP | IR | .21 | 03/15/1940 | A 3119 | |
| EDWARD O CHURCH | PUMP | IR | .68 | 03/02/1956 | A 8388 | |

See "Use" definitions and footnotes on pages 67 through 72

SURFACE WATER RIGHTS DATA
CLAIMS, APPLICATIONS, AND APPROPRIATIONS IN DOWNSTREAM ORDER
DIVISION NO. 2A

| SOURCE LOCATION APPROPRIATOR | CARRIER GAGE | USE | GRANT IN CFS/AF | DATE OF PRIORITY | DOCKET/ APP. NUMBER | ANNOA. FT. NT. |
|---|-------------------------------|-----|-----------------------|------------------------|---------------------------|-------------------|
| <u>MUD (BEAVER) CREEK</u> | | | | | | |
| S: 34 T: 13 R: 15W SHERMAN FISHER & KRIHA | PUMP | IR | .67 | 04/01/1940 | A 3128 | |
| BERT ASHER | PUMP | IR | 1.00 | 04/28/1961 | A 9931 | |
| S: 3 T: 12 R: 15W BUFFALO HAROLD MCKEON | PUMP | IR | .90 | 04/20/1946 | A 3895 | # |
| HAROLD MCKEON | MUD CREEK NEAR SWEETWATER, NE | IR | .67 | 09/16/1959 | A 9762 | |
| S: 2 T: 12 R: 15W BUFFALO DALE J & MELBA R ONDRAK | PUMP | IR | .54 | 03/08/1944 | A 3696 | |
| <u>MUD (BEAVER) CREEK, TRIB. TO</u> | | | | | | |
| S: 14 T: 12 R: 15W BUFFALO JOHN J PERRY JR | PEASE RESERVOIR NO. 1 | ST | 47.30AF | 06/19/1967 | A 11179 | |
| <u>PEASE RESERVOIR NO. 1</u> | | | | | | |
| S: 14 T: 12 R: 15W BUFFALO JOHN J PERRY JR | PUMP | SO | | 06/19/1967 | A 11180 | |
| <u>MUD (BEAVER) CREEK</u> | | | | | | |
| S: 1 T: 12 R: 15W BUFFALO DARREL L & JACKIE E BROWN | PUMP | IR | 2.10 | 11/08/1926 | A 1871 | |
| S: 7 T: 12 R: 14W BUFFALO SYLVIA YANDA | PUMP | IR | 1.02 | 07/18/1940 | A 3205 | |
| SYLVIA YANDA | PUMP | IR | 1.99 | 03/19/1957 | A 9371 | |
| EDWARD KRICHAU | PUMP | IR | .37 | 02/16/1942 | A 3552 | K |
| S: 8 T: 12 R: 14W BUFFALO LOYD E & JEANENE D MELTON | PUMP | IR | .05 | 07/24/1940 | A 3213 | K |
| S: 9 T: 12 R: 14W BUFFALO NICHOLAS D & LEOTA F MOFFETT | PUMP | IR | .22 | 06/25/1953 | A 5364 | |
| S: 8 T: 12 R: 14W BUFFALO SYLVIA YANDA | PUMP | IR | .90 | 04/04/1927 | A 1920 | |
| <u>LOUP RIVER, SOUTH</u> | | | | | | |
| S: 9 T: 12 R: 14W BUFFALO EMIL J & VICKI L OBERMILLER | PUMP | IR | 1.37 | 11/09/1956 | A 8961 | |
| NICHOLAS D & LEOTA F MOFFETT | PUMP | IR | .10 | 11/23/1953 | A 5747 | |
| <u>LOUP RIVER, SOUTH, TRIB. TO</u> | | | | | | |
| S: 9 T: 12 R: 14W BUFFALO GAME AND PARKS COMMISSION | RAVENNA STATE LAKE | ST | 80.00AF | 09/15/1939 | A 2964 | |
| <u>LOUP RIVER, SOUTH</u> | | | | | | |
| S: 10 T: 12 R: 14W BUFFALO JAMES N FARRIS | PUMP | IR | .54 | 08/04/1964 | A 10417 | |
| S: 3 T: 12 R: 14W BUFFALO HARVEY D ADAMSON | PUMP | IR | .67 | 07/19/1966 | A 10895 | |
| KENNETH J. FISHER | PUMP | IR | .28 | 07/03/1968 | A 11468 | |
| S: 2 T: 12 R: 14W BUFFALO MRS. LORELEI SKALA | PUMP | IR | .10 | 04/27/1955 | A 7414 | |

SURFACE WATER RIGHTS DATA
CLAIMS, APPLICATIONS, AND APPROPRIATIONS IN DOWNSTREAM ORDER
DIVISION NO. 2A

| SOURCE LOCATION APPROPRIATOR | CARRIER GAGE | USE | GRANT IN CFS/AF | DATE OF PRIORITY | DOCKET/ APP. NUMBER | ANNOA. FT. NT. |
|--|--------------------------------------|-----|-----------------|------------------|---------------------|----------------|
| <u>LOUP RIVER, SOUTH</u> | | | | | | |
| S: 1 T: 12 R: 14W BUFFALO MRS. LORELEI SKALA | PUMP | IR | .79 | 03/03/1956 | A 8390 | K |
| S: 6 T: 12 R: 13W BUFFALO ARROW C RANCHES, INC | PUMP | IR | .71 | 07/08/1970 | A 11994 | |
| S: 9 T: 12 R: 13W BUFFALO FRANK M. & LURLIE E. CAMPBELL | PUMP | IR | 3.26 | 05/31/1967 | A 11156 | |
| S: 5 T: 12 R: 13W BUFFALO KENNETH & KAREN DEJONGE | PUMP | IR | .39 | 04/04/1972 | A 12575 | # |
| S: 1 T: 12 R: 13W BUFFALO ALICE KEMPTAR | PUMP | IR | .18 | 04/17/1967 | A 11103 | K |
| S: 6 T: 12 R: 12W HALL LAVERN SUNTYCH | PUMP | IR | 1.28 | 01/06/1976 | A 13926 | |
| LAVERN SUNTYCH | PUMP | IR | .29 | 02/28/1978 | A 15190 | |
| <u>SWEET CREEK</u> | | | | | | |
| S: 25 T: 12 R: 14W BUFFALO BRIAN HUNSBERGER | PUMP | IR | .51 | 08/28/1997 | A 17616 | |
| <u>LOUP RIVER, SOUTH</u> | | | | | | |
| S: 33 T: 13 R: 12W HOWARD QUEST BROTHERS | QUEST CANAL | IR | 1.55 | 06/13/1930 | A 2143 R P-429 | |
| <u>LOUP RIVER, MIDDLE</u> | | | | | | |
| S: 30 T: 13 R: 11W HOWARD CARL CHRISTENSEN | PUMP | IR | 1.02 | 09/03/1980 | A 15715R P-480 | K |
| <u>LOUP RIVER, MIDDLE, TRIB. TO</u> | | | | | | |
| S: 30 T: 13 R: 11W HOWARD CARL CHRISTENSEN | KENYON FARM RESERVOIR | ST | 41.00AF | 12/08/1993 | A 17336 | |
| <u>KENYON FARM RESERVOIR</u> | | | | | | |
| S: 30 T: 13 R: 11W HOWARD CARL CHRISTENSEN | PIPELINE | SO | 12.70AF | 12/08/1993 | A 17337 | |
| CARL CHRISTENSEN | PIPELINE | SI | 27.30AF | 12/08/1993 | A 17337 | |
| <u>LOUP RIVER, MIDDLE</u> | | | | | | |
| S: 29 T: 13 R: 11W HOWARD JAMES C & MARILYN NELSON | PUMP | IR | .45 | 08/08/1956 | A 8730 | K |
| JAMES C & MARILYN NELSON | PUMP | IR | .32 | 05/06/1993 | A 17283 | |
| BEN & TERRY THAYER | PUMP | IR | 1.15 | 03/15/1971 | A 12186 | |
| S: 23 T: 13 R: 11W HOWARD MICHAEL L NELSON | PUMP | IR | .21 | 06/14/1983 | A 16206 | K |
| S: 32 T: 14 R: 10W HOWARD ROBERT FORBES ET AL | PUMP | IR | 1.65 | 10/18/1948 | A 4353B | T-590 |
| <u>OAK CREEK</u> | | | | | | |
| S: 1 T: 15 R: 14W SHERMAN BUREAU OF RECLAMATION | SHERMAN RESERVOIR | ST | 68120.00AF | 07/06/1954 | A 4923B | A-4923A BU# |
| | SHERMAN RESERVOIR NEAR LOUP CITY, NE | | | | | |

See "Use" definitions and footnotes on pages 67 through 72

SURFACE WATER RIGHTS DATA
CLAIMS, APPLICATIONS, AND APPROPRIATIONS IN DOWNSTREAM ORDER
DIVISION NO. 2A

| SOURCE LOCATION APPROPRIATOR | CARRIER GAGE | USE | GRANT IN CFS/AF | DATE OF PRIORITY | DOCKET/ APP NUMBER | ANNOA. | FT. NT. |
|------------------------------------|--------------------|-----|-----------------------|------------------------|--------------------------|---------|------------|
| SHERMAN RESERVOIR | | | | | | | |
| S: 1 T: 15 R: 14W SHERMAN | | | | | | | |
| BUREAU OF RECLAMATION | FARWELL MAIN CANAL | SI | | 11/18/1963 | A 10260A | A-4423 | K |
| BUREAU OF RECLAMATION | FARWELL MAIN CANAL | SI | | 11/18/1963 | A 10260A | A-4423A | |
| BUREAU OF RECLAMATION | FARWELL MAIN CANAL | SI | | 11/18/1963 | A 10260A | A-5710 | K |
| LOUP BASIN RECLAMATION DISTRICT | FARWELL MAIN CANAL | SI | | 06/18/1985 | A 16400 | A-16399 | K |
| BUREAU OF RECLAMATION | FARWELL MAIN CANAL | SI | | 06/05/1989 | A 16814 | A-16806 | K |
| BUREAU OF RECLAMATION | FARWELL MAIN CANAL | SI | 297.00AF | 08/24/1993 | A 17307 | A-17306 | |
| OAK CREEK | | | | | | | |
| S: 7 T: 15 R: 13W SHERMAN | | | | | | | |
| AGNES & CATHERINE EUREK | PUMP | IR | .13 | 04/13/1976 | A 14173 | | K |
| S: 9 T: 15 R: 13W SHERMAN | | | | | | | |
| DANIEL K MORROW | PUMP | IR | .69 | 01/13/1981 | A 15746 | | |
| S: 16 T: 15 R: 13W SHERMAN | | | | | | | |
| JOHN KASLOW | PUMP | IR | .89 | 09/07/1971 | A 12373 | | |
| S: 15 T: 15 R: 13W SHERMAN | | | | | | | |
| JAMES A STANCZYK | PUMP | IR | .49 | 05/21/1974 | A 13034 | | |
| JAMES A STANCZYK | PUMP | IR | .96 | 01/07/1981 | A 15744 | | |
| S: 22 T: 15 R: 13W SHERMAN | | | | | | | |
| DON E & MARY ANN LEWANDOWSKI | PUMP | IR | .60 | 07/14/1971 | A 12319 | | |
| S: 27 T: 15 R: 13W SHERMAN | | | | | | | |
| RICHARD E LONOWSKI | PUMP | IR | .43 | 02/01/1967 | A 11031 | | |
| JAMES & RICHARD JAKUBOWSKI | PUMP | IR | .42 | 12/24/1974 | A 13332 | | |
| S: 35 T: 15 R: 13W SHERMAN | | | | | | | |
| JAMES CURLO | PUMP | IR | .85 | 03/20/1981 | A 15793 | | K |
| S: 1 T: 14 R: 13W SHERMAN | | | | | | | |
| JAMES F. & JEAN C. CURLO | PUMP | IR | .52 | 12/13/1968 | A 11598 | | |
| S: 6 T: 14 R: 12W HOWARD | | | | | | | |
| DUANE LEWANDOWSKI | PUMP | IR | .20 | 02/16/1989 | A 16746 | | K |
| S: 15 T: 14 R: 12W HOWARD | | | | | | | |
| EARL KAISER | PUMP | IR | .53 | 05/02/1968 | A 11407 | | |
| S: 24 T: 14 R: 12W HOWARD | | | | | | | |
| BRANT A JOHNSON | PUMP | IR | .40 | 04/08/1988 | A 16635 | | K |
| S: 30 T: 14 R: 11W HOWARD | | | | | | | |
| JOHN & JANETTE NOVAKOWSKI | PUMP | IR | .41 | 05/16/1966 | A 10848 | | |
| JOHN & JANETTE NOVAKOWSKI | PUMP | IR | .29 | 03/02/1967 | A 11055 | | K |
| G KEN CHRISTENSEN | PUMP | IR | .53 | 03/05/1930 | A 2126 | | |
| G KEN CHRISTENSEN | PUMP | IR | .25 | 09/26/1939 | A 2976 | | |
| G KEN CHRISTENSEN | PUMP | IR | .25 | 09/07/1976 | A 14444 | A-2976 | D |
| G KEN CHRISTENSEN | PUMP | IR | .07 | 07/14/1949 | A 4487 | | |
| G KEN CHRISTENSEN | PUMP | IR | .06 | 09/07/1976 | A 14445 | A-4487 | D |
| G KEN CHRISTENSEN | PUMP | IR | .23 | 01/11/1967 | A 11012 | | |
| S: 31 T: 14 R: 11W HOWARD | | | | | | | |
| ROBERT L PETERSEN | PUMP | IR | .12 | 02/20/1979 | A 15418 | | |

SURFACE WATER RIGHTS DATA
CLAIMS, APPLICATIONS, AND APPROPRIATIONS IN DOWNSTREAM ORDER
DIVISION NO. 2A

| SOURCE LOCATION APPROPRIATOR | CARRIER GAGE | USE | GRANT IN CFS/AF | DATE OF PRIORITY | DOCKET/ APP. NUMBER | ANNOA. | FT. NT. |
|--|--|----------------------------|----------------------------------|--|---|----------------|------------|
| <u>OAK CREEK</u> S: 5 T: 13 R: 11W HOWARD LYLE L FRIES | PUMP | IR | .07 | 05/19/1955 | A 7493 | | K |
| <u>DRY CREEK, TRTB. TO</u> S: 3 T: 13 R: 12W CUSTER DOUG CLAUSEN DOUG CLAUSEN | CLAUSEN RESERVOIR CLAUSEN RESERVOIR | ST SS | 31.90AF 12.00AF | 06/07/1993 04/13/1998 | A 17292 A 17670 | A-17292 | A |
| <u>CLAUSEN RESERVOIR</u> S: 3 T: 13 R: 12W HOWARD DOUG CLAUSEN DOUG CLAUSEN | PUMP PUMP | SI SO | 8.60AF 48.50AF | 06/07/1993 06/07/1993 | A 17294 A 17294 | A-16806 | |
| <u>OAK CREEK</u> S: 9 T: 13 R: 11W HOWARD GERALDINE JOHNSON GERALDINE JOHNSON GERALDINE JOHNSON GERALDINE JOHNSON GERALDINE JOHNSON GERALDINE JOHNSON | PUMP PUMP PUMP PUMP PUMP | IR IR IR IR IR | .98 .63 .27 1.12 .44 | 02/12/1965 01/07/1963 01/07/1963 10/14/1975 10/14/1975 | A 10534 A 10136A A 10136B A 13830A A 13830B | T-699 T-698 | |
| S: 10 T: 13 R: 11W HOWARD KENNETH K & LINDA L LAURITSEN | PUMP | IR | 1.07 | 02/14/1975 | A 13406 | | |
| S: 11 T: 13 R: 11W HOWARD CARL CHRISTENSEN KEITH GEORGE | PUMP PUMP | IR IR | .67 .14 | 05/20/1958 01/04/1984 | A 9622 A 16259 | P-447 | |
| S: 2 T: 13 R: 11W HOWARD ALAN KOPERSKI | PUMP | IR | .70 | 05/14/1992 | A 17183 | | K |
| S: 12 T: 13 R: 11W HOWARD GERALD A BLAKE | PUMP | IR | .97 | 07/26/1974 | A 13107 | | |
| <u>TURKEY CREEK</u> S: 13 T: 14 R: 12W HOWARD CLYDE R KINGSLEY | PUMP | IR | .70 | 09/22/1998 | A 17698 | | |
| S: 11 T: 14 R: 12W HOWARD SACK BROTHERS | PUMP | IR | 2.00 | 01/22/1980 | A 15612 | | K |
| S: 18 T: 14 R: 11W HOWARD GERALD A HRUZA | PUMP | IR | 1.09 | 04/01/1975 | A 13515 | | |
| S: 17 T: 14 R: 11W HOWARD SACK BROTHERS SACK BROTHERS | PUMP TARA RESERVOIR | IR ST | 2.33 1.90AF | 10/06/1980 10/14/1980 | A 15720 A 15722 | | |
| <u>TARA RESERVOIR</u> S: 19 T: 14 R: 11W HOWARD SACK BROTHERS | PUMP | SI | | 05/05/1981 | A 15864 | A-15720 | |
| <u>TURKEY CREEK, TRTB. TO</u> S: 19 T: 14 R: 11W HOWARD SACK BROTHERS | SOUTH TARA RESERVOIR | ST | 1.50AF | 06/15/1981 | A 15893 | | |

SURFACE WATER RIGHTS DATA
CLAIMS, APPLICATIONS, AND APPROPRIATIONS IN DOWNSTREAM ORDER
DIVISION NO. 2A

| SOURCE LOCATION APPROPRIATOR | CARRIER GAGE | USE | GRANT IN CFS/AF | DATE OF PRIORITY | DOCKET/ APP. NUMBER | ANNOA. | FT. NT. |
|--|---|-----|-----------------------|------------------------|---------------------------|---------|------------|
| <u>TARA RESERVOIR, SOUTH</u> | | | | | | | |
| S: 19 T: 14 R: 11w HOWARD SACK BROTHERS | PUMP | SI | | 07/31/1981 | A 15952 | A-15720 | |
| <u>COW CREEK, TRIB. TO</u> | | | | | | | |
| S: 7 T: 14 R: 11w HOWARD JAMES C & MARILYN NELSON | PUMP | IR | .23 | 03/17/1995 | A 17437 | T-748 | |
| <u>TURKEY CREEK</u> | | | | | | | |
| S: 17 T: 14 R: 11w HOWARD ARTHUR E BOYSEN | PUMP | IR | .59 | 07/14/1975 | A 13651 | | |
| S: 20 T: 14 R: 11w HOWARD ARTHUR E BOYSEN | PUMP | IR | .24 | 08/26/1937 | A 2778 | | |
| ARTHUR E BOYSEN | PUMP | IR | | 03/12/1999 | A 17749 | A-2778 | D* |
| ARTHUR E BOYSEN | PUMP | IR | .38 | 07/14/1975 | A 13652 | | |
| S: 28 T: 14 R: 11w HOWARD PAUL J KOPERSKI | PUMP | IR | .66 | 01/07/1977 | A 14632 | | K |
| PAUL J KOPERSKI | PUMP | IR | .27 | 09/22/1992 | A 17223 | A-4423A | D |
| S: 27 T: 14 R: 11w HOWARD PAUL J KOPERSKI | PUMP | IR | .82 | 11/22/1974 | A 13285 | | |
| <u>TURKEY CREEK, TRIB. TO</u> | | | | | | | |
| S: 8 T: 14 R: 11w HOWARD JACOBS FARMS, INC | JACOBS RESERVOIR TURKEY CREEK NEAR DANNEBROG, NE | ST | 41.53AF | 03/02/1977 | A 14767 | | # |
| <u>TURKEY CREEK</u> | | | | | | | |
| S: 35 T: 14 R: 11w HOWARD RALPH & JIMMIE MINGUS | PUMP | IR | .34 | 03/21/1966 | A 10808 | | |
| S: 36 T: 14 R: 11w HOWARD WILLMETTA CLAUSEN | PUMP | IR | .26 | 12/09/1976 | A 14583 | | |
| LOUP BASIN RECLAMATION DISTRICT | PUMP | IR | 12.97 | 06/24/1980 | A 15660 | | K |
| S: 25 T: 14 R: 11w HOWARD EDWARD B & DOROTHY M KOPERSKI | PUMP | IR | .13 | 04/25/1967 | A 11111 | | K |
| S: 30 T: 14 R: 10w HOWARD EMMETT QUARING | PUMP | IR | .18 | 10/09/1964 | A 10454 | | |
| BRIAN BAHENSKY | PUMP | IR | .21 | 04/06/1999 | A 17760 | | |
| S: 25 T: 14 R: 11w HOWARD RUSSELL & JEFF SACK | PUMP | IR | .53 | 04/06/1999 | A 17761 | | |
| S: 19 T: 14 R: 10w HOWARD WALTER A & BETTY LOU ALDERMAN | PUMP | IR | .88 | 01/18/1982 | A 16050 | | |
| S: 20 T: 14 R: 10w HOWARD MARIE IWANSKI ETAL | PUMP | IR | 1.24 | 10/02/1975 | A 13823 | | |
| JERRY WOJTALEWICZ | PUMP | IR | .95 | 06/03/1966 | A 10860 | | |
| S: 21 T: 14 R: 10w HOWARD LYLE C & DORIS M LETH | PUMP | IR | .82 | 03/29/1973 | A 12843 | | |

SURFACE WATER RIGHTS DATA
CLAIMS, APPLICATIONS, AND APPROPRIATIONS IN DOWNSTREAM ORDER
DIVISION NO. 2A

| SOURCE LOCATION APPROPRIATOR | CARRIER GAGE | USE | GRANT IN CFS/AF | DATE OF PRIORITY | DOCKET/ APP. NUMBER | ANNO. FT. NT. |
|--|---|-----|-----------------------|------------------------|---------------------------|------------------|
| <u>LOUP RIVER, MIDDLE</u> | | | | | | |
| S: 10 T: 14 R: 10W HOWARD HAZEL R PAUL | PUMP MIDDLE LOUP RIVER AT ST. PAUL, NE | IR | .43 | 07/08/1976 | A 14307 | # |
| S: 35 T: 15 R: 10W HOWARD DONALD D WILSON | PUMP | IR | 4.01 | 03/27/1979 | A 15441 | |
| S: 36 T: 15 R: 10W HOWARD MAC C HALL | PUMP | IR | 1.23 | 04/07/1970 | A 11915 | |
| <u>LAKE CREEK</u> | | | | | | |
| S: 36 T: 15 R: 10W HOWARD JOSEPH C TOMAN | TOMAN LAKE | ST | 15.00AF | 11/11/1936 | A 2658 | |
| <u>LOUP RIVER, MIDDLE</u> | | | | | | |
| S: 24 T: 15 R: 10W HOWARD ALBERT E KUNZE | PUMP | IR | .95 | 08/15/1953 | A 5477 | |
| G.G.M., L.L.C. | PUMP | IR | 3.96 | 03/05/1969 | A 11661 | |
| WARREN L & PATRICIA KUNZE | PUMP | IR | .81 | 08/09/1949 | A 4498 | |
| WALTER E KUNZE | PUMP | IR | 3.01 | 08/29/1969 | A 11786 | |
| VERGIL D & KAREN S FLODMAN | PUMP | IR | 1.15 | 05/20/1976 | A 14230 | |
| <u>MUD CREEK</u> | | | | | | |
| S: 10 T: 28 R: 35W CHERRY SPIKE BOX RANCH | MUD LAKE WETLAND RESTORATION RESERVOIR | ST | 1438.00AF | 03/04/1999 | A 17744 | |
| <u>LOUP RIVER, NORTH</u> | | | | | | |
| S: 20 T: 28 R: 35W CHERRY GLEN COBLE & SONS INC | COBLE RESERVOIR | ST | 41.00AF | 10/10/1934 | A 2486 | |
| GLEN COBLE & SONS INC | COBLE CANAL | IR | .48 | 10/10/1934 | A 2485 | |
| GLEN COBLE & SONS INC | HIGH LINE CANAL | IR | 1.32 | 03/12/1935 | A 2525 | |
| <u>COBLE RESERVOIR</u> | | | | | | |
| S: 20 T: 28 R: 35W CHERRY GLEN COBLE & SONS INC | HIGH LINE CANAL | SI | | 04/13/1936 | A 2574 | A-2485 |
| GLEN COBLE & SONS INC | HIGH LINE CANAL | SI | | 04/13/1936 | A 2574 | A-2525 |
| <u>LOUP RIVER, NORTH</u> | | | | | | |
| S: 11 T: 28 R: 34W CHERRY R E TURNER | PUMP | IR | 4.58 | 05/24/1977 | A 14953 | |
| <u>COW CREEK</u> | | | | | | |
| S: 13 T: 26 R: 28W CHERRY GARY SCHAEFFER | COW CREEK RESERVOIR NO. 1 | ST | 29.10AF | 09/22/1998 | A 17699 | |
| S: 7 T: 26 R: 27W CHERRY GARY SCHAEFFER | COW CREEK RESERVOIR NO. 2 | ST | 9.40AF | 09/22/1998 | A 17700 | |
| GARY SCHAEFFER | COW CREEK RESERVOIR NO. 3 | ST | 22.80AF | 09/22/1998 | A 17701 | |
| MART MANNING | COW CREEK RESERVOIR NO. 4 | ST | 14.70AF | 09/22/1998 | A 17702 | |
| <u>LOUP RIVER, NORTH</u> | | | | | | |
| S: 5 T: 26 R: 27W CHERRY WILLIAM A MELVILLE | PUMP | IR | 2.91 | 03/07/1949 | A 4446 | K |

See "Use" definitions and footnotes on pages 67 through 72

SURFACE WATER RIGHTS DATA
CLAIMS, APPLICATIONS, AND APPROPRIATIONS IN DOWNSTREAM ORDER
DIVISION NO. 2A

| SOURCE LOCATION APPROPRIATOR | CARRIER GAGE | USE | GRANT IN CFS/AF | DATE OF PRIORITY | DOCKET/ APP. NUMBER | ANNO. FT. NT. |
|---|-------------------------|-----|-----------------------|------------------------|---------------------------|------------------|
| <u>CALF CREEK</u> | | | | | | |
| S: 2 T: 26 R: 35W CHERRY HENRY J COX | | | | | | |
| S: 7 T: 26 R: 34W CHERRY DONALD A COX | HENRY J COX RES. NO. 1 | ST | 75.00AF | 01/26/1954 | A 5903 | |
| <u>DONALD A. COX RESERVOIR NO. 2</u> | | | | | | |
| S: 7 T: 26 R: 34W CHERRY DONALD A COX | DONALD A COX RES. NO. 2 | ST | 26.00AF | 03/16/1954 | A 6069 | |
| <u>CALF CREEK</u> | | | | | | |
| S: 18 T: 26 R: 34W CHERRY DONALD A COX | COX CANAL | SO | | 03/16/1954 | A 8372 | |
| <u>DONALD A. COX RESERVOIR NO. 1</u> | | | | | | |
| S: 17 T: 26 R: 34W CHERRY DONALD A COX | DONALD A COX RES. NO. 1 | ST | 79.00AF | 02/03/1954 | A 5932 | |
| <u>LOUP RIVER NORTH TRTB. TO</u> | | | | | | |
| S: 2 T: 24 R: 27W THOMAS GENE A MOODY | COX CANAL | SO | | 02/03/1954 | A 8371 | |
| <u>LOUP RIVER NORTH</u> | | | | | | |
| S: 9 T: 24 R: 25W BLAINE RONALD KIM & JEAN M COX | MOODY RESERVOIR | ST | 2.20AF | 02/21/1979 | A 15421 | |
| S: 24 T: 24 R: 25W BLAINE PETERSON & PETERSON | PUMP | IR | 1.53 | 03/08/1967 | A 11065 | |
| | PUMP | IR | .93 | 07/15/1982 | A 16130 | |
| <u>GOOSE CREEK</u> | | | | | | |
| S: 21 T: 26 R: 25W CHERRY ARNOLD F FINK | PUMP | IR | 2.23 | 06/22/1976 | A 14280 | K |
| <u>LOUP RIVER NORTH</u> | | | | | | |
| S: 30 T: 24 R: 23W BLAINE SOUTHERN HILLS RANCH, INC. | PUMP | IR | 3.80 | 01/31/1951 | A 4795 R P-382 | |
| S: 36 T: 23 R: 21W BLAINE FERGUSON BROTHERS | PUMP | IR | 2.69 | 06/22/1976 | A 14281 | K |
| S: 32 T: 23 R: 20W LOUP JOHN J. TAYLOR | PUMP | IR | 1.32 | 09/08/1936 | A 2635 | |
| JOHN J. TAYLOR | PUMP | IR | .20 | 03/18/1932 | A 2263 R P-335 | K |
| WADE & ADA VANDIEST | PUMP | IR | .59 | 07/19/1979 | A 15526 | |
| S: 4 T: 22 R: 20W LOUP COLLEEN SWITZER | PUMP | IR | 3.88 | 03/18/1932 | A 2263 R P-336 | |
| S: 10 T: 22 R: 20W LOUP BROKEN BAR NINE LIVING TRUST | PUMP | IR | .54 | 03/18/1932 | A 2263 R P-338T-2 | K |
| S: 14 T: 22 R: 20W LOUP LARRY B. & PARTICIA ANN PETERS | PUMP | IR | 1.15 | 05/27/1955 | A 7603 | |
| JEAN HARDEN | PUMP | IR | 2.40 | 03/18/1932 | A 2263 R P-339 | |
| S: 24 T: 22 R: 20W LOUP MIKE PITZEL | PUMP | IR | .27 | 05/29/1939 | A 2927 R P-343 | |
| | PUMP | IR | 1.09 | 03/18/1932 | A 2263 R P-340 | K |

SURFACE WATER RIGHTS DATA
CLAIMS, APPLICATIONS, AND APPROPRIATIONS IN DOWNSTREAM ORDER
DIVISION NO. 2A

| SOURCE LOCATION APPROPRIATOR | CARRIER GAGE | USE | GRANT IN CFS/AF | DATE OF PRIORITY | DOCKET/ APP. NUMBER | ANNO. FT. NT. |
|--|------------------|-----|-----------------------|------------------------|---------------------------|------------------|
| <u>LOUP RIVER, NORTH</u> | | | | | | |
| S: 24 T: 22 R: 20W LOUP MIKE PITZEL | PUMP | IR | .32 | 01/27/1984 | A 16264 | |
| S: 13 T: 21 R: 19W LOUP HAL A PIERCE | TAYLOR-ORD CANAL | IR | 1.94 | 08/08/1930 | A 2155 | K |
| NORTH LOUP RIVER PUBLIC POWER & IRRIG DIST | TAYLOR-ORD CANAL | IR | 75.71 | 03/28/1933 | A 2312A | KT |
| NORTH LOUP RIVER PUBLIC POWER & IRRIG DIST | TAYLOR-ORD CANAL | US | 12.92 | 03/28/1933 | A 2312A | |
| LOREN & SANDRA CRONK | TAYLOR-ORD CANAL | IR | 1.31 | 07/06/1934 | A 2417 R | P-224 |
| NORTH LOUP RIVER PUBLIC POWER & IRRIG DIST | TAYLOR-ORD CANAL | IR | 6.18 | 07/25/1940 | A 3215A | K |
| NORTH LOUP RIVER PUBLIC POWER & IRRIG DIST | TAYLOR-ORD CANAL | US | 1.47 | 07/25/1940 | A 3215A | |
| EMANUEL & ALMA PETSKA TRUST | TAYLOR-ORD CANAL | IR | .45 | 09/23/1944 | A 3768 R | P-431 |
| NORTH LOUP RIVER PUBLIC POWER & IRRIG DIST | TAYLOR-ORD CANAL | IR | 151.42 | 10/11/1946 | A 3980A | A-2312 KV |
| NORTH LOUP RIVER PUBLIC POWER & IRRIG DIST | TAYLOR-ORD CANAL | US | 25.84 | 10/11/1946 | A 3980A | A-2312 V |
| NORTH LOUP RIVER PUBLIC POWER & IRRIG DIST | TAYLOR-ORD CANAL | IR | 32.56 | 10/11/1946 | A 3980A | K |
| NORTH LOUP RIVER PUBLIC POWER & IRRIG DIST | TAYLOR-ORD CANAL | US | 17.78 | 10/11/1946 | A 3980A | K |
| NORTH LOUP RIVER PUBLIC POWER & IRRIG DIST | TAYLOR-ORD CANAL | IR | 2.65 | 10/11/1946 | A 3982A | A-3215A DK |
| NORTH LOUP RIVER PUBLIC POWER & IRRIG DIST | TAYLOR-ORD CANAL | US | .63 | 10/11/1946 | A 3982A | A-3215A D |
| ROWENA G BISSELL | TAYLOR-ORD CANAL | IR | .11 | 05/27/1955 | A 7600 | |
| ROGER & BETTY GOOS | TAYLOR-ORD CANAL | IR | .42 | 08/01/1955 | A 7854 | |
| RALPH L HODSON | TAYLOR-ORD CANAL | IR | .34 | 06/13/1968 | A 11447 | |
| JIM SPILINEK | TAYLOR-ORD CANAL | IR | .09 | 02/18/1969 | A 11648 | K |
| CITY OF ORD | TAYLOR-ORD CANAL | IR | .49 | 05/19/1969 | A 11706 | |
| NORTH LOUP RIVER PUBLIC POWER & IRRIG DIST | TAYLOR-ORD CANAL | IR | .40 | 03/17/1975 | A 13475 | |
| NORTH LOUP RIVER PUBLIC POWER & IRRIG DIST | TAYLOR-ORD CANAL | IR | .09 | 03/29/1979 | A 15442 | |
| NORTH LOUP RIVER PUBLIC POWER & IRRIG DIST | TAYLOR-ORD CANAL | IR | .33 | 04/19/1979 | A 15460 | |
| NORTH LOUP RIVER PUBLIC POWER & IRRIG DIST | TAYLOR-ORD CANAL | IR | .23 | 08/22/1979 | A 15569 | |
| NORTH LOUP RIVER PUBLIC POWER & IRRIG DIST | TAYLOR-ORD CANAL | IR | .43 | 04/01/1981 | A 15821 | |
| NORTH LOUP RIVER PUBLIC POWER & IRRIG DIST | TAYLOR-ORD CANAL | IR | .97 | 07/02/1986 | A 16503 | |
| NORTH LOUP RIVER PUBLIC POWER & IRRIG DIST | TAYLOR-ORD CANAL | IR | .04 | 05/02/1989 | A 16788 | K |
| JOHN MCFADDEN | PUMP | IR | 1.34 | 08/06/1979 | A 15542 | |
| S: 22 T: 21 R: 18W LOUP MELVIN & JOHNNY HYDE | PUMP | IR | .76 | 07/21/1975 | A 13660 | # |
| S: 26 T: 21 R: 18W LOUP THOMAS H WAKE | PUMP | IR | 1.00 | 08/20/1934 | A 2467 R | P-240 |
| S: 25 T: 21 R: 18W LOUP CIRCLE 'A' RANCHING COMPANY | PUMP | IR | 3.36 | 10/14/1971 | A 12397 | |
| S: 29 T: 21 R: 17W LOUP CIRCLE 'A' RANCHING COMPANY | PUMP | IR | .75 | 02/03/1969 | A 11633 | |
| CIRCLE 'A' RANCHING COMPANY | PUMP | IR | .41 | 02/03/1969 | A 11634 | |
| GERALD & JOAN FERGUSON | PUMP | IR | .47 | 12/06/1973 | A 12964 | |
| S: 28 T: 21 R: 17W LOUP JAMES & BONITA ZIEGLER | PUMP | IR | 1.40 | 08/03/1929 | A 2091 | |
| JAMES L ZIEGLER | PUMP | IR | .57 | 01/16/1980 | A 15608 | |

See "Use" definitions and footnotes on pages 67 through 72

SURFACE WATER RIGHTS DATA
CLAIMS, APPLICATIONS, AND APPROPRIATIONS IN DOWNSTREAM ORDER
DIVISION NO. 2A

| SOURCE LOCATION APPROPRIATOR | CARRIER GAGE | USE | GRANT IN CFS/AF | DATE OF PRIORITY | DOCKET/ APP. NUMBER | ANNOA. FT. NT. |
|------------------------------------|------------------------------------|-----|-----------------------|------------------------|---------------------------|----------------------|
| <u>LOUP RIVER, NORTH</u> | | | | | | |
| S: 27 T: 21 R: 17W LOUP | | | | | | |
| TWIN LOUPS RECLAMATION DISTRICT | KENT CANAL | IR | | 08/24/1977 | A 15088 | NK |
| TWIN LOUPS RECLAMATION DISTRICT | DAVIS CREEK RESERVOIR | SS | 32459.00AF | 08/24/1977 | A 15090 | C |
| S: 19 T: 21 R: 16W GARFIELD | | | | | | |
| HELEN BALLAGH | PUMP | IR | .71 | 07/22/1980 | A 15685 | |
| MICHAEL E & JOYCE F COX | PUMP | IR | .34 | 11/08/1944 | A 3783 | |
| <u>CALAMUS RIVER</u> | | | | | | |
| S: 6 T: 25 R: 21W BROWN | | | | | | |
| DRAYTON DRAYTON & NIEDERKLEIN | PUMP | IR | .57 | 02/17/1949 | A 4439 | K |
| DRAYTON DRAYTON & NIEDERKLEIN | PUMP | IR | 2.29 | 03/12/1956 | A 8414 | |
| S: 7 T: 25 R: 21W BROWN | | | | | | |
| DRAYTON DRAYTON & NIEDERKLEIN | PUMP | IR | .73 | 02/14/1980 | A 15618 | |
| S: 25 T: 25 R: 21W BROWN | | | | | | |
| MARSHALL WEIR | PUMP | IR | .02 | 06/13/1932 | A 2273 | K |
| S: 15 T: 24 R: 19W LOUP | | | | | | |
| ROBERT F OLSON | PUMP | IR | 1.24 | 01/24/1978 | A 15174 | # |
| | CALAMUS RIVER NEAR HARROP, NE | | | | | |
| <u>GRACIE CREEK</u> | | | | | | |
| S: 17 T: 23 R: 17W LOUP | | | | | | |
| MORGAN RANCH, INC | MORGAN RESERVOIR NO. 1 | ST | 132.60AF | 09/19/1963 | A 10245 | |
| <u>CALAMUS RIVER</u> | | | | | | |
| S: 31 T: 22 R: 16W GARFIELD | | | | | | |
| TWIN LOUPS RECLAMATION DISTRICT | CALAMUS RESERVOIR | ST | 129400.00AF | 06/17/1957 | A 9517 | # |
| | CALAMUS RESERVOIR NEAR BURWELL, NE | | | | | |
| S: 6 T: 21 R: 16W GARFIELD | | | | | | |
| TWIN LOUPS RECLAMATION DISTRICT | DAVIS CREEK RESERVOIR | ST | 26000.00AF | 06/17/1957 | A 9518 | R P-465 |
| TWIN LOUPS RECLAMATION DISTRICT | MIRDAN CANAL | IR | | 08/28/1958 | A 9642 | K |
| TWIN LOUPS RECLAMATION DISTRICT | MIRDAN CANAL | IR | | 08/24/1977 | A 15089 | |
| TWIN LOUPS RECLAMATION DISTRICT | DAVIS CREEK RESERVOIR | SS | 6459.00AF | 08/24/1977 | A 15091 | C |
| GAME AND PARKS COMMISSION | CALAMUS HATCHERY | ST | 210.00AF | 04/20/1988 | A 16638 | |
| GAME AND PARKS COMMISSION | CALAMUS HATCHERY | FC | 34.50 | 04/20/1988 | A 16639 | |
| S: 06 T: 21 R: 16W VALLEY | | | | | | |
| TWIN LOUPS RECLAMATION DISTRICT | PUMP | IR | .83 | 11/26/1930 | A 2178 | T-630 |
| S: 6 T: 21 R: 16W VALLEY | | | | | | |
| TWIN LOUPS RECLAMATION DISTRICT | PUMP | IR | .11 | 11/27/1937 | A 2808 | A-2178 D |
| TWIN LOUPS RECLAMATION DISTRICT | PUMP | IR | .30 | 01/03/1955 | A 6978 | A-2178 D |
| TWIN LOUPS RECLAMATION DISTRICT | PUMP | IR | .76 | 07/19/1961 | A 9956 | T-611 K |
| <u>CALAMUS RESERVOIR</u> | | | | | | |
| S: 6 T: 21 R: 16W GARFIELD | | | | | | |
| GAME AND PARKS COMMISSION | CALAMUS FISH HATCHERY | SF | | 01/11/1989 | A 16733 | A-16639 |
| TWIN LOUPS RECLAMATION DISTRICT | MIRDAN CANAL | SI | | 07/23/1997 | A 17602 | A-9642 |
| TWIN LOUPS RECLAMATION DISTRICT | MIRDAN CANAL | SI | | 07/23/1997 | A 17602 | A-15088 |
| TWIN LOUPS RECLAMATION DISTRICT | MIRDAN CANAL | SI | | 07/23/1997 | A 17602 | A-15089 |

SURFACE WATER RIGHTS DATA
CLAIMS, APPLICATIONS, AND APPROPRIATIONS IN DOWNSTREAM ORDER
DIVISION NO. 2A

| SOURCE LOCATION APPROPRIATOR | CARRIER GAGE | USE | GRANT IN CFS/AF | DATE OF PRIORITY | DOCKET/APP. NUMBER | ANNO. FT. NT. |
|--|--|-----|-----------------|------------------|--------------------|---------------|
| <u>CALAMUS RIVER</u> | | | | | | |
| S: 5 T: 21 R: 16W GARFIELD DALE HARROD | PUMP CALAMUS RIVER NEAR BURWELL, NE | IR | .72 | 06/22/1964 | A 10386 | #K |
| S: 9 T: 21 R: 16W GARFIELD STANLEY A & MAE W KRUSCHWITZ | PUMP | IR | 1.39 | 03/28/1966 | A 10811 | K |
| S: 10 T: 21 R: 16W GARFIELD LINDA A ZOUBEK | PUMP | IR | .79 | 04/11/1955 | A 7300 | |
| <u>LOUP RIVER, NORTH</u> | | | | | | |
| S: 11 T: 21 R: 16W GARFIELD LINDA A ZOUBEK | PUMP | IR | .65 | 07/14/1934 | A 2427 | |
| S: 14 T: 21 R: 16W GARFIELD WAYNE C LAKIN | PUMP | IR | .24 | 04/15/1940 | A 3137 | |
| NORTH LOUP RIVER PUBLIC POWER & IRRIG DIST | BURWELL-SUMTER CANAL | IR | 29.16 | 03/28/1933 | A 2312B | TK |
| NORTH LOUP RIVER PUBLIC POWER & IRRIG DIST | BURWELL-SUMTER CANAL | US | 9.16 | 03/28/1933 | A 2312B | |
| NORTH LOUP RIVER PUBLIC POWER & IRRIG DIST | BURWELL-SUMTER CANAL | IR | 7.24 | 07/25/1940 | A 3215B | K |
| NORTH LOUP RIVER PUBLIC POWER & IRRIG DIST | BURWELL-SUMTER CANAL | US | 2.27 | 07/25/1940 | A 3215B | |
| FLOYD IWANSKI | BURWELL-SUMTER CANAL | IR | .63 | 10/04/1944 | A 3772 | |
| EDMUND & DIXIE L ZULKOSKI | BURWELL-SUMTER CANAL | IR | .31 | 04/28/1945 | A 3828 | |
| NORTH LOUP RIVER PUBLIC POWER & IRRIG DIST | BURWELL-SUMTER CANAL | IR | 24.79 | 10/11/1946 | A 3980B | K |
| NORTH LOUP RIVER PUBLIC POWER & IRRIG DIST | BURWELL-SUMTER CANAL | US | 7.79 | 10/11/1946 | A 3980B | |
| NORTH LOUP RIVER PUBLIC POWER & IRRIG DIST | BURWELL-SUMTER CANAL | IR | 58.33 | 10/11/1946 | A 3980B | A-2312 VK |
| NORTH LOUP RIVER PUBLIC POWER & IRRIG DIST | BURWELL-SUMTER CANAL | US | 18.32 | 10/11/1946 | A 3980B | A-2312 V |
| NORTH LOUP RIVER PUBLIC POWER & IRRIG DIST | BURWELL-SUMTER CANAL | IR | 5.17 | 10/11/1946 | A 3982B | A-3215B DK |
| NORTH LOUP RIVER PUBLIC POWER & IRRIG DIST | BURWELL-SUMTER CANAL | US | 1.62 | 10/11/1946 | A 3982B | A-3215B D |
| EDWARD J DUBAS | BURWELL-SUMTER CANAL | IR | .32 | 08/10/1954 | A 6578 | |
| EMMA VODEHNAL | BURWELL-SUMTER CANAL | IR | .14 | 12/27/1954 | A 6943 | |
| EDMUND & DIXIE L ZULKOSKI | BURWELL-SUMTER CANAL | IR | .29 | 04/04/1960 | A 9809 | |
| MARGARET A KUSEK | BURWELL-SUMTER CANAL | IR | .53 | 09/11/1964 | A 10443 | |
| VERNON GRABOWSKI | BURWELL-SUMTER CANAL | IR | .57 | 01/29/1970 | A 11856 | |
| RICHARD L BURNHAM | BURWELL-SUMTER CANAL | IR | .22 | 07/21/1970 | A 12017 | |
| ADRIAN A KUSEK | BURWELL-SUMTER CANAL | IR | 1.50 | 08/17/1971 | A 12355 | |
| NORTH LOUP RIVER PUBLIC POWER & IRRIG DIST | BURWELL-SUMTER CANAL | IR | .67 | 02/13/1975 | A 13402 | |
| NORTH LOUP RIVER PUBLIC POWER & IRRIG DIST | BURWELL-SUMTER CANAL | IR | .91 | 03/17/1975 | A 13474 | |
| NORTH LOUP RIVER PUBLIC POWER & IRRIG DIST | BURWELL-SUMTER CANAL | IR | .95 | 11/22/1976 | A 14566 | |
| NORTH LOUP RIVER PUBLIC POWER & IRRIG DIST | BURWELL-SUMTER CANAL | IR | .79 | 03/07/1977 | A 14777 | |
| JAMES L DUDA | BURWELL-SUMTER CANAL | IR | .77 | 07/15/1981 | A 15935 | |
| NORTH LOUP RIVER PUBLIC POWER & IRRIG DIST | BURWELL-SUMTER CANAL | IR | .22 | 02/23/1984 | A 16273 | |
| NORTH LOUP RIVER PUBLIC POWER & IRRIG DIST | BURWELL-SUMTER CANAL | IR | .29 | 05/01/1990 | A 16980 | K |
| NORTH LOUP RIVER PUBLIC POWER & IRRIG DIST | BURWELL-SUMTER CANAL | IR | 1.00 | 05/02/1990 | A 16981 | |
| WAYNE C LAKIN | PUMP | IR | .58 | 05/13/1970 | A 11939 | |
| NORTH LOUP RIVER PUBLIC POWER & IRRIG DIST | BURWELL-SUMTER CANAL | IR | .41 | 08/17/1992 | A 17216 | |
| ROBERT D STOWELL | BURWELL-SUMTER CANAL | IR | .29 | 04/19/1993 | A 17275 | |

SURFACE WATER RIGHTS DATA
CLAIMS, APPLICATIONS, AND APPROPRIATIONS IN DOWNSTREAM ORDER
DIVISION NO. 2A

| SOURCE LOCATION APPROPRIATOR | CARRIER GAGE | USE | GRANT IN CFS/AF | DATE OF PRIORITY | DOCKET/ APP. NUMBER | ANNO. FT. NT. |
|---|-----------------------|-----|-----------------------|------------------------|---------------------------|------------------|
| <u>LOUP RIVER, NORTH, TRIB. TO</u> S: 19 T: 21 R: 15W GARFIELD ELIZABETH B WILSON | PUMP | IR | .53 | 08/13/1971 | A 12349 | K |
| <u>LOUP RIVER, NORTH</u> S: 29 T: 21 R: 15W GARFIELD DON A WILSON | PUMP | IR | .56 | 03/11/1957 | A 9322 | |
| <u>LOUP RIVER, NORTH, TRIB. TO</u> S: 1 T: 20 R: 16W VALLEY BOYD LARSEN | LARSEN RESERVOIR | ST | 9.40AF | 09/28/1978 | A 15345 | |
| S: 6 T: 20 R: 15W VALLEY GOODENOW ESTATE | PUMP | IR | .75 | 10/12/1976 | A 14505 | |
| <u>LOUP RIVER, NORTH</u> S: 11 T: 20 R: 16W VALLEY VALLEY COUNTY | DAVENPORT RESERVOIR | ST | 6.50AF | 09/15/1997 | A 17621 | |
| <u>BEAN CREEK, TRIB. TO</u> S: 25 T: 21 R: 15W GARFIELD ALFRED JAMES | JAMES RESERVOIR NO. 1 | ST | 57.70AF | 10/09/1963 | A 10252 | |
| <u>BEAN CREEK</u> S: 10 T: 20 R: 15W VALLEY KENT R. & DORRITA L. HELM | PUMP | IR | .50 | 06/24/1968 | A 11459 | K |
| <u>LOUP RIVER, NORTH</u> S: 15 T: 20 R: 15W VALLEY MIKE & SHIRLEY PESEK | PUMP | IR | .17 | 05/09/1955 | A 7450 | |
| <u>LOUP RIVER</u> S: 23 T: 20 R: 15W VALLEY EARL L NELSON | PUMP | IR | .53 | 12/15/1953 | A 5790 | K |
| <u>LOUP RIVER, NORTH</u> S: 24 T: 20 R: 15W VALLEY EMANUEL & ALMA PETSKA TRUST | PUMP | IR | .60 | 07/25/1940 | A 3215AR | P-391 D |
| NORTH LOUP RIVER PUBLIC POWER & IRRIG DIST | PUMP | IR | .60 | 10/11/1946 | A 3982AR | P-391 D |
| S: 19 T: 20 R: 14W VALLEY BRIAN & CHRISTINE PETSKA | PUMP | IR | .19 | 12/22/1953 | A 5813 | |
| BRIAN & CHRISTINE PETSKA | PUMP | IR | .05 | 08/07/1954 | A 6573 | |
| <u>TURTLE CREEK, SOUTH BRANCH, TRIB. TO</u> S: 24 T: 19 R: 16W VALLEY ROSIE VAVRA | PUMP | IR | .81 | 07/20/1972 | A 12690 | |
| <u>TURTLE CREEK</u> S: 36 T: 20 R: 15W VALLEY EMANUEL & ALMA PETSKA TRUST | PUMP | IR | .90 | 08/24/1956 | A 8770 | |
| <u>TURTLE CREEK, TRIB. TO</u> S: 1 T: 19 R: 15W VALLEY HAROLD OLDFATHER | OLDFATHER RESERVOIR | ST | 296.00AF | 08/23/1963 | A 10236 | |

SURFACE WATER RIGHTS DATA
CLAIMS, APPLICATIONS, AND APPROPRIATIONS IN DOWNSTREAM ORDER
DIVISION NO. 2A

| SOURCE LOCATION APPROPRIATOR | CARRIER GAGE | USE | GRANT IN CFS/AF | DATE OF PRIORITY | DOCKET/ APP. NUMBER | ANNOA. | FT. NT. |
|--|----------------------|-----|-----------------------|------------------------|---------------------------|---------|------------|
| <u>TURTLE CREEK</u> | | | | | | | |
| S: 31 T: 20 R: 14W VALLEY DONALD L & NORMA E PETSKA | PUMP | IR | 3.79 | 03/02/1977 | A 14765 | | K |
| <u>HASKELL CREEK</u> | | | | | | | |
| S: 9 T: 19 R: 14W VALLEY MARV & CAROLYN WITHERWAX | PUMP | IR | .65 | 08/06/1930 | A 2154 | | K |
| <u>DANE CREEK</u> | | | | | | | |
| S: 2 T: 18 R: 15W VALLEY DONALD L WAGNER | PUMP | IR | .99 | 05/02/1968 | A 11408 | | |
| S: 1 T: 18 R: 15W VALLEY DONALD L WAGNER | PUMP | IR | .31 | 12/08/1967 | A 11282 | | |
| S: 20 T: 19 R: 14W VALLEY ALOYS M & WILMA M BAEDER | KOUPAL CANAL | IR | .03 | 07/05/1912 | A 1207 | | K |
| S: 16 T: 19 R: 14W VALLEY DEAN GROSS | PUMP | IR | .66 | 06/10/1981 | A 15888 | | # |
| <u>LOUP RIVER, NORTH</u> | | | | | | | |
| S: 22 T: 19 R: 14W VALLEY | | | | | | | |
| NORTH LOUP RIVER PUBLIC POWER & IRRIG DIST | ORD-NORTH LOUP CANAL | IR | 32.72 | 03/28/1933 | A 2312CR | P-232 | KT |
| NORTH LOUP RIVER PUBLIC POWER & IRRIG DIST | ORD-NORTH LOUP CANAL | US | 7.62 | 03/28/1933 | A 2312CR | | |
| NORTH LOUP RIVER PUBLIC POWER & IRRIG DIST | ORD-NORTH LOUP CANAL | IR | 1.93 | 07/25/1940 | A 3215C | | K |
| NORTH LOUP RIVER PUBLIC POWER & IRRIG DIST | ORD-NORTH LOUP CANAL | US | 2.14 | 07/25/1940 | A 3215C | | |
| CHARLES J & VICKI A SHOEMAKER | ORD-NORTH LOUP CANAL | IR | .47 | 01/12/1944 | A 3672 | | |
| NORTH LOUP RIVER PUBLIC POWER & IRRIG DIST | ORD-NORTH LOUP CANAL | IR | 13.64 | 10/11/1946 | A 3980C | | K |
| NORTH LOUP RIVER PUBLIC POWER & IRRIG DIST | ORD-NORTH LOUP CANAL | US | 11.13 | 10/11/1946 | A 3980C | | |
| NORTH LOUP RIVER PUBLIC POWER & IRRIG DIST | ORD-NORTH LOUP CANAL | IR | 65.44 | 10/11/1946 | A 3980C | A-2312 | VK |
| NORTH LOUP RIVER PUBLIC POWER & IRRIG DIST | ORD-NORTH LOUP CANAL | US | 15.23 | 10/11/1946 | A 3980C | A-2312 | V |
| NORTH LOUP RIVER PUBLIC POWER & IRRIG DIST | ORD-NORTH LOUP CANAL | IR | 1.38 | 10/11/1946 | A 3982C | A-3215C | DK |
| NORTH LOUP RIVER PUBLIC POWER & IRRIG DIST | ORD-NORTH LOUP CANAL | US | 1.52 | 10/11/1946 | A 3982C | A-3215C | D |
| JAMES R & VIRGINIA KNAPP | ORD-NORTH LOUP CANAL | IR | .22 | 03/12/1948 | A 4231 | | |
| THOMAS A. & CAROL A. HOLT | ORD-NORTH LOUP CANAL | IR | 1.24 | 06/26/1963 | A 10209 | | |
| MARIE RASMUSSEN | ORD-NORTH LOUP CANAL | IR | 1.06 | 03/26/1965 | A 10583 | | |
| HUEBNER CORPORATION | ORD-NORTH LOUP CANAL | IR | 1.10 | 03/26/1965 | A 10584 | | |
| NORTH LOUP RIVER PUBLIC POWER & IRRIG DIST | ORD-NORTH LOUP CANAL | IR | .68 | 03/24/1976 | A 14120 | | |
| NORTH LOUP RIVER PUBLIC POWER & IRRIG DIST | ORD-NORTH LOUP CANAL | IR | .57 | 03/16/1977 | A 14814 | | |
| NORTH LOUP RIVER PUBLIC POWER & IRRIG DIST | ORD-NORTH LOUP CANAL | IR | 1.07 | 07/13/1977 | A 15031 | | |
| NORTH LOUP RIVER PUBLIC POWER & IRRIG DIST | ORD-NORTH LOUP CANAL | IR | .57 | 04/14/1978 | A 15236 | | |
| THOMAS A. & CAROL A. HOLT | ORD-NORTH LOUP CANAL | IR | .17 | 06/19/1981 | A 15898 | | |
| NORTH LOUP RIVER PUBLIC POWER & IRRIG DIST | ORD-NORTH LOUP CANAL | IR | .23 | 03/23/1982 | A 16082 | | |
| NORTH LOUP RIVER PUBLIC POWER & IRRIG DIST | ORD-NORTH LOUP CANAL | IR | .86 | 03/05/1984 | A 16278 | | |
| NORTH LOUP RIVER PUBLIC POWER & IRRIG DIST | ORD-NORTH LOUP CANAL | IR | .23 | 07/19/1993 | A 17298 | | |
| NORTH LOUP RIVER PUBLIC POWER & IRRIG DIST | ORD-NORTH LOUP CANAL | IR | .05 | 05/25/1994 | A 17371 | | |

See "Use" definitions and footnotes on pages 67 through 72

SURFACE WATER RIGHTS DATA
CLAIMS, APPLICATIONS, AND APPROPRIATIONS IN DOWNSTREAM ORDER
DIVISION NO. 2A

| SOURCE LOCATION APPROPRIATOR | CARRIER GAGE | USE | GRANT IN CFS/AF | DATE OF PRIORITY | DOCKET/ APP. NUMBER | ANNOA. | FT. NT. |
|---|----------------------|----------|-----------------------|--------------------------|---------------------------|--------|------------|
| <u>ELM CREEK</u> S: 25 T: 19 R: 14W VALLEY JAMES D & MARY A STEWART | PUMP | IR | 1.68 | 09/30/1929 | A 2107 | | |
| <u>LOUP RIVER, NORTH</u> S: 27 T: 19 R: 13W VALLEY DONALD L WAGNER | PUMP | IR | .47 | 07/27/1967 | A 11212 | | |
| <u>SPRING CREEK, TRIB. TO</u> S: 16 T: 19 R: 13W VALLEY NORMA J ACKLES | PUMP | IR | .87 | 06/09/1975 | A 13612 | | |
| <u>SPRING CREEK</u> S: 27 T: 19 R: 13W VALLEY JAMES E & TERRY M TIMMONS | PUMP | IR | .45 | 03/19/1964 | A 10328 | | |
| <u>LOUP RIVER, NORTH</u> S: 26 T: 19 R: 13W VALLEY DAVID SHOEMAKER DAVID SHOEMAKER | PUMP PUMP | IR IR | .39 1.10 | 05/18/1971 07/05/1972 | A 12264 A 12675 | | K |
| <u>MESSENGER CREEK</u> S: 26 T: 19 R: 13W VALLEY HAROLD F NELSON ESTATE | PUMP | IR | .24 | 12/20/1934 | A 2501 | | |
| <u>LOUP RIVER, NORTH</u> S: 35 T: 19 R: 13W VALLEY ELVIN L SKOLIL | PUMP | IR | .17 | 01/31/1992 | A 17139 | | K |
| <u>MESSENGER CREEK</u> S: 35 T: 19 R: 13W VALLEY HAROLD F NELSON ESTATE | PUMP | IR | 1.13 | 12/24/1970 | A 12132 | | |
| <u>LOUP RIVER, NORTH</u> S: 36 T: 19 R: 13W VALLEY PAUL T & DENISE R OLDLAND PAUL T & DENISE R OLDLAND | PUMP PUMP | IR IR | .31 .69 | 07/25/1963 07/08/1968 | A 10222 A 11470 | | K |
| S: 12 T: 18 R: 13W VALLEY ROBERT J & VIRGINIA R KOKES | PUMP | IR | 1.19 | 04/01/1957 | A 9423 | | |
| S: 13 T: 18 R: 13W VALLEY ROBERT DYER | PUMP | IR | 1.76 | 07/14/1981 | A 15927 | | |
| S: 24 T: 18 R: 13W VALLEY WILLIAM H COOK | PUMP | IR | .83 | 06/15/1966 | A 10867 | | K |
| S: 30 T: 18 R: 12W GREELEY RICHARD O SEVERSON MIRA CREEK LAND COMPANY | PUMP PUMP | IR IR | .51 .31 | 06/05/1964 11/28/1952 | A 10379 A 5085 | | K |
| <u>KELLOGG CREEK</u> S: 30 T: 18 R: 12W GREELEY MERLYN SCHUDEL | PUMP | IR | .36 | 04/12/1955 | A 7301 | | K |
| <u>MIRA CREEK, NORTH BRANCH</u> S: 19 T: 18 R: 13W VALLEY EUGENE H & ALMA D BREDTHAUER | BREDTHAUER RESERVOIR | ST | 385.00AF | 02/12/1957 | A 9181 | | |

SURFACE WATER RIGHTS DATA
CLAIMS, APPLICATIONS, AND APPROPRIATIONS IN DOWNSTREAM ORDER
DIVISION NO. 2A

| SOURCE LOCATION APPROPRIATOR | CARRIER GAGE | USE | GRANT IN CFS/AF | DATE OF PRIORITY | DOCKET/ APP. NUMBER | ANNO. FT. NT. |
|---|-----------------|-----|-----------------------|------------------------|---------------------------|------------------|
| <u>BREDTHAUER RESERVOIR</u> | | | | | | |
| S: 19 T: 18 R: 13W VALLEY EUGENE H & ALMA D BREDTHAUER | PUMP | SO | | 02/12/1957 | A 9900 | |
| <u>MIRA CREEK</u> | | | | | | |
| S: 28 T: 18 R: 13W VALLEY THOMAS D & DELORIS A GREGG | PUMP | IR | 1.71 | 04/07/1964 | A 10344 | |
| <u>MIRA CREEK, SOUTH BRANCH</u> | | | | | | |
| S: 4 T: 17 R: 13W VALLEY WELLS RANCH, INC | PUMP | IR | .17 | 04/11/1991 | A 17066 | |
| <u>MIRA CREEK</u> | | | | | | |
| S: 28 T: 18 R: 13W VALLEY THOMAS D & DELORIS A GREGG | PUMP | IR | 1.83 | 03/23/1978 | A 15211 | # |
| S: 27 T: 18 R: 13W VALLEY KEN BURSON | PUMP | IR | .26 | 07/18/2000 | A 17890 | # |
| S: 26 T: 18 R: 13W VALLEY MARIE RASMUSSEN | MIRA RESERVOIR | ST | 14.00AF | 03/08/1912 | A 1182 | |
| <u>MIRA RESERVOIR</u> | | | | | | |
| S: 26 T: 18 R: 13W VALLEY MARIE RASMUSSEN | PUMP | SO | | 03/08/1912 | A 1239 | |
| <u>MIRA CREEK</u> | | | | | | |
| S: 26 T: 18 R: 13W VALLEY RANDALL A & TANYA E ADAMEK | HUTCHINS CANAL | IR | .03 | 04/18/1916 | A 1453 | |
| S: 31 T: 18 R: 12W GREELEY MERLYN SCHUDEL | PUMP | IR | .83 | 03/23/1955 | A 7248 | |
| MERLYN SCHUDEL | PUMP | IR | .71 | 02/11/1999 | A 17734 | A-7248 D |
| <u>LOUP RIVER, NORTH</u> | | | | | | |
| S: 32 T: 18 R: 12W GREELEY MURRAY E MARKLEY | PUMP | IR | 2.37 | 10/24/1968 | A 11578 | |
| <u>BABCOCK CREEK</u> | | | | | | |
| S: 6 T: 17 R: 12W GREELEY EUGENE J & LOIS A KUTA | PUMP | IR | .37 | 01/11/1943 | A 3593 | |
| S: 5 T: 17 R: 12W GREELEY JUDY M. DOMINA | PUMP | IR | .37 | 04/17/1954 | A 6228 | |
| <u>LOUP RIVER, NORTH</u> | | | | | | |
| S: 9 T: 17 R: 12W GREELEY DONALD POSS | PUMP | IR | .12 | 07/19/1961 | A 9957 | |
| GOLDFISH & GOLDFISH | PUMP | IR | .41 | 01/09/1947 | A 4020 | |
| <u>WALLACE CREEK</u> | | | | | | |
| S: 9 T: 17 R: 12W GREELEY GOLDFISH & GOLDFISH | PUMP | IR | .47 | 11/20/1944 | A 3785 | |
| S: 16 T: 17 R: 12W GREELEY GOLDFISH & GOLDFISH | PUMP | IR | .56 | 09/26/1944 | A 3770 | |
| GOLDFISH & GOLDFISH | PUMP | IR | .22 | 03/08/1991 | A 17055A | A-3770 D |

See "Use" definitions and footnotes on pages 67 through 72

SURFACE WATER RIGHTS DATA
CLAIMS, APPLICATIONS, AND APPROPRIATIONS IN DOWNSTREAM ORDER
DIVISION NO. 2A

| SOURCE LOCATION APPROPRIATOR | CARRIER GAGE | USE | GRANT IN CFS/AF | DATE OF PRIORITY | DOCKET/ APP. NUMBER | ANNOA. | FT. NT. |
|---|-------------------------|-----|-----------------------|------------------------|---------------------------|--------|------------|
| <u>WALLACE CREEK</u> | | | | | | | |
| S: 16 T: 17 R: 12W GREELEY GOLDFISH & GOLDFISH | PUMP | IR | .19 | 03/08/1991 | A 17055B | A-3785 | D |
| GOLDFISH & GOLDFISH | PUMP | IR | .16 | 03/08/1991 | A 17055C | A-4020 | D |
| GOLDFISH & GOLDFISH | PUMP | IR | .26 | 03/08/1991 | A 17055D | T-641 | |
| <u>LOUP RIVER, NORTH</u> | | | | | | | |
| S: 16 T: 17 R: 12W GREELEY WILLIAM H GOLDFISH | PUMP | IR | .39 | 09/27/1983 | A 16243 | | |
| WILLIAM H GOLDFISH | PUMP | IR | .17 | 09/26/1944 | A 3769 | | |
| <u>WALLACE CREEK</u> | | | | | | | |
| S: 16 T: 17 R: 12W GREELEY GOLDFISH & GOLDFISH | PUMP | IR | .14 | 11/20/1944 | A 3785 R | A-3769 | D |
| <u>LOUP RIVER, NORTH</u> | | | | | | | |
| S: 16 T: 17 R: 12W GREELEY WILBUR FUSS | PUMP | IR | .61 | 07/08/1964 | A 10391 | | |
| S: 22 T: 17 R: 12W GREELEY DARYL HOLT | PUMP | IR | 2.09 | 08/06/1964 | A 10420 | | |
| HARLEY R & OLLIE R HANSON | PUMP | IR | .70 | 11/29/1939 | A 3032 | | |
| HARLEY R & OLLIE R HANSON | PUMP | IR | .70 | 07/20/1966 | A 10897 | A-3032 | DK |
| HARLEY R & OLLIE R HANSON | PUMP | IR | .71 | 10/16/1972 | A 12753 | | K |
| S: 27 T: 17 R: 12W GREELEY DARYL HOLT | PUMP | IR | 1.19 | 04/06/1967 | A 11094 | | |
| J-MAR FARMS, INC. | KREBS CANAL | IR | .07 | 02/26/1935 | A 2520 | | K |
| J-MAR FARMS, INC. | KREBS CANAL | IR | .07 | 05/22/1956 | A 8576 | A-2520 | DK |
| <u>DAVIS CREEK, TRIB. TO</u> | | | | | | | |
| S: 7 T: 16 R: 13W SHERMAN DAVID PROSOSKI | PUMP | IR | .82 | 03/15/1977 | A 14802 | | |
| S: 6 T: 16 R: 13W SHERMAN JOSEPH M HICKMAN | PUMP | IR | 2.65 | 06/08/1979 | A 15487 | | |
| JOSEPH M HICKMAN | HICKMAN RESERVOIR NO. 1 | ST | 17.00AF | 09/16/1958 | A 9647 | | |
| <u>HICKMAN RESERVOIR NO. 1</u> | | | | | | | |
| S: 6 T: 16 R: 13W SHERMAN JOSEPH M HICKMAN | PUMP | SO | | 09/16/1958 | A 9854 | | |
| <u>DAVIS CREEK, TRIB. TO</u> | | | | | | | |
| S: 6 T: 16 R: 13W SHERMAN JOSEPH M HICKMAN | HICKMAN RESERVOIR NO. 2 | ST | 7.00AF | 09/16/1958 | A 9648 | | |
| <u>HICKMAN RESERVOIR NO. 2</u> | | | | | | | |
| S: 6 T: 16 R: 13W SHERMAN JOSEPH M HICKMAN | PUMP | SO | | 09/16/1958 | A 9855 | | |
| <u>DAVIS CREEK, TRIB. TO</u> | | | | | | | |
| S: 9 T: 16 R: 13W SHERMAN MELVIN MORGAN | MORGAN RESERVOIR | ST | 42.60AF | 07/31/1980 | A 15692 | | |

SURFACE WATER RIGHTS DATA
CLAIMS, APPLICATIONS, AND APPROPRIATIONS IN DOWNSTREAM ORDER
DIVISION NO. 2A

| SOURCE LOCATION APPROPRIATOR | CARRIER GAGE | USE | GRANT IN CFS/AF | DATE OF PRIORITY | DOCKET/ APP. NUMBER | ANNOA. | FT. NT. |
|---|-----------------|-----|-----------------------|------------------------|---------------------------|---------|------------|
| <u>DAVIS CREEK</u> | | | | | | | |
| S: 2 T: 16 R: 13W SHERMAN SHOEMAKER FARMS, INC | PUMP | IR | 1.25 | 03/18/1981 | A 15791 | | |
| S: 1 T: 16 R: 13W SHERMAN WILLIAM M PACKER | PUMP | IR | .51 | 09/15/1977 | A 15109 | | |
| <u>DAVIS CREEK RESERVOIR</u> | | | | | | | |
| S: 30 T: 17 R: 12W GREELEY TWIN LOUPS RECLAMATION DISTRICT | FULLERTON CANAL | SI | | AF 08/28/1991 | A 17105 | A-9642 | K |
| TWIN LOUPS RECLAMATION DISTRICT | FULLERTON CANAL | SI | | AF 08/28/1991 | A 17105 | A-15088 | K |
| TWIN LOUPS RECLAMATION DISTRICT | FULLERTON CANAL | SI | | AF 08/28/1991 | A 17105 | A-15089 | K |
| <u>DAVIS CREEK</u> | | | | | | | |
| S: 35 T: 17 R: 12W GREELEY C ISLAND INVESTMENT IN | PUMP | IR | .61 | 01/04/1978 | A 15159 | T-784 | K |
| <u>LOUP RIVER, NORTH</u> | | | | | | | |
| S: 35 T: 17 R: 12W GREELEY HOWARD JACOBSEN | PUMP | IR | .94 | 04/16/1955 | A 7310 | T-569 | |
| S: 2 T: 16 R: 12W HOWARD DERRELL INGRAM ESTATE, ET AL | PUMP | IR | .46 | 09/27/1937 | A 2790 | T-723 | |
| DERRELL INGRAM ESTATE, ET AL | PUMP | IR | .53 | 02/03/1999 | A 17729 | A-2790 | D |
| S: 12 T: 16 R: 12W HOWARD JOE C & OLIVE L JENSEN | PUMP | IR | .08 | 11/14/1936 | A 2660 | | K |
| S: 1 T: 16 R: 12W HOWARD DELBERT L & HAROLD M KEEP | PUMP | IR | 1.63 | 10/10/1975 | A 13828 | | K |
| <u>FISH CREEK</u> | | | | | | | |
| S: 30 T: 17 R: 11W GREELEY ROBERT PEARSON | PUMP | IR | .34 | 07/13/1989 | A 16846 | | |
| S: 6 T: 16 R: 11W HOWARD LILLIAN BARNS | PUMP | IR | .37 | 10/19/1956 | A 8917A | T-684 | |
| <u>LOUP RIVER, NORTH</u> | | | | | | | |
| S: 7 T: 16 R: 11W HOWARD ALLEN KEEP | PUMP | IR | .21 | 10/19/1956 | A 8917B | T-685 | |
| S: 20 T: 16 R: 11W HOWARD LESTER E WELLS, LIVE REV TRUST | PUMP | IR | .83 | 04/04/1947 | A 4061 | | |
| LESTER E WELLS, LIVE REV TRUST | PUMP | IR | .50 | 03/31/1977 | A 14871 | | K |
| <u>MUNSON CREEK</u> | | | | | | | |
| S: 3 T: 15 R: 12W HOWARD EVELYN M MCCLURE | PUMP | IR | 1.64 | 06/26/1989 | A 16836 | | K |
| IRVIN WROBLEWSKI | PUMP | IR | 1.31 | 03/31/2000 | A 17836 | | |
| S: 2 T: 15 R: 12W HOWARD MARVIN L POSS | PUMP | IR | .65 | 04/24/1981 | A 15853 | | |
| S: 1 T: 15 R: 12W HOWARD LEE A & CYNTHIA LASSEN | PUMP | IR | .52 | 06/22/1979 | A 15501 | | |
| GARY H & LINDA L LASSEN | PUMP | IR | 2.08 | 03/25/1981 | A 15802 | | |

Department of Natural Resources

See "Use" definitions and footnotes on pages 67 through 72

SURFACE WATER RIGHTS DATA
CLAIMS, APPLICATIONS, AND APPROPRIATIONS IN DOWNSTREAM ORDER
DIVISION NO. 2A

| SOURCE LOCATION APPROPRIATOR | CARRIER GAGE | USE | GRANT IN CFS/AF | DATE OF PRIORITY | DOCKET/ APP. NUMBER | ANNOA. FT. NT. |
|--|--|----------|-----------------------|--------------------------|---------------------------|----------------------|
| <u>MUNSON CREEK</u> S: 5 T: 15 R: 11W HOWARD DALE BURMOOD | PUMP | IR | .29 | 05/27/1976 | A 14238 | |
| <u>LOUP RIVER, NORTH</u> S: 27 T: 16 R: 11W HOWARD RAY NOWAK | PUMP | IR | .37 | 07/19/1961 | A 9956 R T-592 | |
| S: 34 T: 16 R: 11W HOWARD JOHN R & JANET L SHANAHAN | PUMP | IR | .91 | 04/30/1955 | A 7426 | K |
| JERRY V NOVOTNY | PUMP | IR | .36 | 08/15/1953 | A 5476 | K |
| <u>AUGER CREEK</u> S: 9 T: 15 R: 11W HOWARD LEE JACOBSEN | PUMP | IR | .61 | 03/29/1993 | A 17260 | |
| <u>LOUP RIVER, NORTH</u> S: 10 T: 15 R: 11W HOWARD HILDA SPILINEK | PUMP | IR | .31 | 08/12/1955 | A 7902 | T-568 |
| S: 13 T: 15 R: 11W HOWARD HILDA SPILINEK | PUMP | IR | .61 | 08/12/1955 | A 7902 | |
| S: 18 T: 15 R: 10W HOWARD JEAN POSS | PUMP | IR | 1.73 | 01/10/1975 | A 13353 | |
| JEAN POSS | PUMP | IR | 1.01 | 03/23/1981 | A 15798 | K |
| JEAN POSS | PUMP | IR | .56 | 01/04/1963 | A 10135 | |
| S: 17 T: 15 R: 10W HOWARD CARL F ANDERSON CARL F ANDERSON | PUMP PUMP | IR IR | .25 .59 | 09/01/1942 05/04/1954 | A 3584 A 6277 | |
| <u>LOUP RIVER, NORTH, TRIB. TO</u> S: 23 T: 15 R: 11W HOWARD PAUL NAPRSTEK | PUMP | IR | .48 | 03/05/1981 | A 15779 | |
| CHARLES W TUMA | PUMP | IR | .91 | 07/14/1980 | A 15680 | |
| ANTON SCHMIDT | GRADE STABILIZATION RESERVOIR 1-1 | ST | 56.30AF | 08/28/1981 | A 15971 | |
| <u>GRADE STABILIZATION RESERVOIR 1-1</u> S: 23 T: 15 R: 11W HOWARD ANTON SCHMIDT | PUMP | SI | | 08/28/1981 | A 15972 | A-15922 |
| <u>LOUP RIVER, NORTH, TRIB. TO</u> S: 24 T: 15 R: 11W HOWARD CRAIG M AMBROSE | PUMP | IR | 3.20 | 07/10/1981 | A 15924 | |
| ANTON SCHMIDT | PUMP | IR | .38 | 07/09/1981 | A 15922 | K |
| <u>LOUP RIVER, NORTH</u> S: 17 T: 15 R: 10W HOWARD JOHN HERBIG | PUMP | IR | | 10/19/1956 | A 8917 | K |
| <u>CEDAR CREEK, TRIB. TO</u> S: 32 T: 17 R: 10W GREELEY DR JAMES PILLEN | PILLEN 9-12 LAGOON A PILLEN 9-12 LAGOON B | WS WS | 217.00AF 139.00AF | 05/15/2000 05/15/2000 | A 17854 A 17853 | |

SURFACE WATER RIGHTS DATA
CLAIMS, APPLICATIONS, AND APPROPRIATIONS IN DOWNSTREAM ORDER
DIVISION NO. 2A

| SOURCE LOCATION APPROPRIATOR | CARRIER GAGE | USE | GRANT IN CFS/AF | DATE OF PRIORITY | DOCKET/ APP. NUMBER | ANNOA. | FT. NT. |
|------------------------------|-------------------|-----|-----------------|------------------|---------------------|--------|---------|
| <u>LOUP RIVER, NORTH</u> | | | | | | | |
| S: 15 T: 15 R: 10W HOWARD | | | | | | | |
| PAUL ARTERBURN | PUMP | IR | 1.15 | 03/29/1950 | A 4628 | | K |
| PAUL ARTERBURN | PUMP | IR | 1.07 | 08/13/1963 | A 10234 | A-4628 | D |
| S: 23 T: 15 R: 10W HOWARD | | | | | | | |
| DONALD L & ALYCE M JACOBSEN | PUMP | IR | .64 | 05/04/1954 | A 6280 | | |
| DONALD L & ALYCE M JACOBSEN | PUMP | IR | .58 | 09/23/1963 | A 10246 | A-6280 | D |
| DONALD L & ALYCE M JACOBSEN | PUMP | IR | .61 | 03/04/1953 | A 5198 | | |
| DONALD L & ALYCE M JACOBSEN | PUMP | IR | .58 | 09/23/1963 | A 10246 | A-5198 | D |
| <u>CADY CREEK, TRTB TO</u> | | | | | | | |
| S: 32 T: 17 R: 10W GREELEY | | | | | | | |
| DR JAMES PILLEN | PILLEN 7-8 LAGOON | WS | 202.00AF | 05/15/2000 | A 17855 | | |
| <u>LOUP RIVER, NORTH</u> | | | | | | | |
| S: 14 T: 15 R: 10W HOWARD | | | | | | | |
| TERRY O & SUSAN L SAMUELSON | PUMP | IR | .92 | 02/28/1953 | A 5194 | | K |
| TERRY O & SUSAN L SAMUELSON | PUMP | IR | | 11/14/2000 | A 17934 | A-5194 | D* |
| GLO NELSON | PUMP | IR | .90 | 07/13/1951 | A 4890 | | |
| GLO NELSON | PUMP | IR | .83 | 09/13/1963 | A 10242 | A-4890 | D |
| S: 13 T: 15 R: 10W HOWARD | | | | | | | |
| DAVID INMAN | PUMP | IR | 1.06 | 03/23/1966 | A 10809 | | |
| <u>LOUP RIVER</u> | | | | | | | |
| S: 18 T: 15 R: 9W HOWARD | | | | | | | |
| MILTON STOPPKOTTE | PUMP | IR | 1.11 | 08/29/1969 | A 11787 | | |
| <u>SPRING CREEK</u> | | | | | | | |
| S: 30 T: 17 R: 9W GREELEY | | | | | | | |
| HARVEY LEE QUIRING | PUMP | IR | .91 | 04/23/1975 | A 13563 | T-727 | |
| S: 6 T: 16 R: 9W HOWARD | | | | | | | |
| JAMES C RYAN | PUMP | IR | 1.70 | 06/17/1968 | A 11452 | | |
| S: 7 T: 16 R: 9W HOWARD | | | | | | | |
| KENNETH D PRENTICE | PUMP | IR | .95 | 04/04/1972 | A 12576 | | |
| VONNIE M BARR | PUMP | IR | .76 | 07/19/2000 | A 17894 | | |
| <u>SPRING CREEK, TRTB TO</u> | | | | | | | |
| S: 11 T: 16 R: 10W HOWARD | | | | | | | |
| FRANCIS C KOLAR | KOLAR RESERVOIR | ST | 20.00AF | 09/30/1968 | A 11567 | | |
| <u>SPRING CREEK</u> | | | | | | | |
| S: 18 T: 16 R: 9W HOWARD | | | | | | | |
| CHARLIE WAGNER | PUMP | IR | .27 | 09/19/1944 | A 3767 | T-717 | |
| CHARLIE WAGNER | PUMP | IR | .40 | 01/22/1999 | A 17721 | A-3767 | D |
| S: 19 T: 16 R: 9W HOWARD | | | | | | | |
| JAY D & PHYLIS ANDERSON | PUMP | IR | .43 | 05/27/1976 | A 14239R | T-644 | |
| JAY D & PHYLIS ANDERSON | PUMP | IR | .27 | 10/20/1953 | A 5661 | | |
| S: 30 T: 16 R: 9W HOWARD | | | | | | | |
| JAY D & PHYLIS ANDERSON | PUMP | IR | .18 | 03/27/1944 | A 3702 | | |
| JAY D & PHYLIS ANDERSON | PUMP | IR | .57 | 05/27/1976 | A 14239 | | |

SURFACE WATER RIGHTS DATA
CLAIMS, APPLICATIONS, AND APPROPRIATIONS IN DOWNSTREAM ORDER
DIVISION NO. 2A

| SOURCE LOCATION APPROPRIATOR | CARRIER GAGE | USE | GRANT IN CFS/AF | DATE OF PRIORITY | DOCKET/ APP. NUMBER | ANNOA. FT. NT. |
|--|------------------------------------|-----|-----------------------|------------------------|---------------------------|----------------------|
| <u>SPRING CREEK</u> | | | | | | |
| S: 29 T: 16 R: 9W HOWARD FRANK BERST | PUMP | IR | 1.73 | 07/27/1961 | A 9959 | |
| S: 32 T: 16 R: 9W HOWARD RANDY BERST | PUMP | IR | .75 | 08/23/1979 | A 15578 | |
| RANDY BERST | PUMP | IR | .58 | 03/29/1956 | A 8455 | |
| RANDY BERST | PUMP | IR | .53 | 03/26/1999 | A 17758 | A-8455 D |
| RANDY BERST | PUMP | IR | .44 | 05/27/1957 | A 9509 | |
| S: 16 T: 15 R: 9W HOWARD ERNEST F ANDERSON JR | PUMP | IR | .43 | 06/24/1985 | A 16403 R | |
| <u>LOUP RIVER</u> | | | | | | |
| S: 16 T: 15 R: 9W HOWARD ERNEST F ANDERSON JR | PUMP | IR | .48 | 03/31/1958 | A 9609 | |
| S: 14 T: 15 R: 9W HOWARD ROBERT FORBES ET AL | PUMP | IR | 1.59 | 10/18/1948 | A 4353C | T-591 |
| S: 12 T: 15 R: 9W HOWARD BURTON W PAULSEN | PUMP | IR | .29 | 05/07/1941 | A 3440 | |
| S: 7 T: 15 R: 8W MERRICK N D R CORP | PUMP | IR | .16 | 01/08/1942 | A 3543 | T-677 |
| N D R CORP | PUMP | IR | .40 | 05/29/1953 | A 5335 | T-678 D |
| <u>ROCK CREEK, TRIR. TO</u> | | | | | | |
| S: 31 T: 16 R: 8W MERRICK COUNTY OF MERRICK | MERRICK-HOWARD COUNTY RESERVOIR | ST | 38.50AF | 08/02/1979 | A 15537 | |
| <u>LOUP RIVER</u> | | | | | | |
| S: 16 T: 15 R: 8W NANCE KELLY D. TIBBETTS | PUMP | IR | 1.29 | 10/03/1953 | A 5623 | T-686 K |
| CARRIE R & JAMES A FORBES | PUMP | IR | .16 | 10/18/1939 | A 2989 | |
| <u>LOUP RIVER, TRIR. TO</u> | | | | | | |
| S: 23 T: 15 R: 8W MERRICK TOM SANTIN | PUMP | IR | 2.53 | 07/05/1973 | A 12895 | |
| <u>LOUP RIVER</u> | | | | | | |
| S: 14 T: 15 R: 8W NANCE WYNN BAUER | PUMP | IR | 1.77 | 07/28/1954 | A 6500 | |
| S: 13 T: 15 R: 8W NANCE DOUGLAS C RETZLAFF | PUMP | IR | 2.17 | 02/04/1971 | A 12152 | |
| DOUGLAS C RETZLAFF | PUMP | IR | 2.43 | 03/03/1972 | A 12529 | |
| S: 7 T: 15 R: 7W NANCE KENT TIBBETTS | PUMP | IR | 2.43 | 05/27/1975 | A 13591 | |
| JOSEPH A & LAURETTE E SANTIN | PUMP | IR | 6.19 | 06/01/1971 | A 12286 | |
| S: 5 T: 15 R: 7W NANCE KIMBERLY RAE RUSSELL | PUMP | IR | 2.09 | 05/02/1962 | A 10056 | |

SURFACE WATER RIGHTS DATA
CLAIMS, APPLICATIONS, AND APPROPRIATIONS IN DOWNSTREAM ORDER
DIVISION NO. 2A

| SOURCE LOCATION APPROPRIATOR | CARRIER GAGE | USE | GRANT IN CFS/AF | DATE OF PRIORITY | DOCKET/APP NUMBER | ANNOA. FT. NT. |
|--|--------------------|-----|-----------------|------------------|-------------------|----------------|
| <u>LOUP RIVER, TRIB. TO</u> S: 8 T: 15 R: 7W NANCE HENRY E SANTIN | PUMP | IR | 1.19 | 05/27/1966 | A 10854 | |
| <u>LOUP RIVER</u> S: 8 T: 15 R: 7W NANCE HENRY E SANTIN | PUMP | IR | 1.06 | 05/27/1966 | A 10855 | C-17 |
| <u>LOUP RIVER, TRIB. TO</u> S: 32 T: 15 R: 8W NANCE CHRIS DINSDALE | DINSDALE RESERVOIR | ST | 55.50AF | 06/28/1999 | A 17777 | |
| <u>LOUP RIVER</u> S: 33 T: 16 R: 7W NANCE JOHN H RUSSELL | PUMP | IR | 1.17 | 01/21/1976 | A 13954 | R P-513 |
| S: 5 T: 15 R: 7W NANCE KIMBERLY RAE RUSSELL | PUMP | IR | 1.51 | 01/21/1976 | A 13955 | |
| S: 9 T: 15 R: 7W NANCE GALE L & BERNICE A SUP | PUMP | IR | .97 | 09/17/1954 | A 6689 | R T-651 |
| GALE L & BERNICE A SUP | PUMP | IR | .36 | 06/12/2000 | A 17867 | A-6689 D |
| S: 3 T: 15 R: 7W NANCE JOHN H RUSSELL | PUMP | IR | 3.73 | 03/12/1973 | A 12825 | |
| JOHN H RUSSELL | PUMP | IR | 2.84 | 02/15/1977 | A 14718 | |
| S: 35 T: 16 R: 7W NANCE DOUGLAS C RETZLAFF | PUMP | IR | 2.13 | 05/31/1968 | A 11438 | R P-523 |
| <u>LOUP RIVER, NORTH</u> S: 1 T: 15 R: 7W NANCE FRED WHITNEY | PUMP | IR | .55 | 08/26/1953 | A 5499A | T-585 K |
| FRED WHITNEY | PUMP | IR | .02 | 08/26/1953 | A 5499B | T-585 |
| <u>LOUP RIVER</u> S: 1 T: 15 R: 7W NANCE FRED WHITNEY | PUMP | IR | .94 | 01/06/1954 | A 5849A | A-5499A KD |
| FRED WHITNEY | PUMP | IR | .05 | 01/06/1954 | A 5849B | |
| FRED R & HELEN WHITNEY | PUMP | IR | .26 | 04/18/1956 | A 8492 | T-707 |
| FRED R & HELEN WHITNEY | PUMP | IR | .30 | 08/20/1956 | A 8761 | R T-586 NK |
| DALE E LESTAK | PUMP | IR | 2.16 | 03/14/1974 | A 12994 | |
| S: 31 T: 16 R: 6W NANCE FRANK W SANTIN | PUMP | IR | .71 | 08/08/1940 | A 3227BR | |
| S: 6 T: 15 R: 6W NANCE ROBERT J PROKOP | PUMP | IR | .54 | 01/17/1955 | A 6997A | A-3227A KD |
| S: 31 T: 16 R: 6W NANCE ROBERT J PROKOP | PUMP | IR | .55 | 08/08/1940 | A 3227A | T-709 |
| FRANK W SANTIN | PUMP | IR | .60 | 01/17/1955 | A 6997B | A-3227B KD |
| LYLE HAWTHORNE | PUMP | IR | .16 | 01/14/1931 | A 2187A | T-565 |
| MARK AND KRISTI ULFERTS | PUMP | IR | .66 | 01/14/1931 | A 2187B | T-565 |
| MARK AND KRISTI ULFERTS | PUMP | IR | .04 | 01/14/1931 | A 2187C | T-565 |
| MARK AND KRISTI ULFERTS | PUMP | IR | .43 | 08/08/1940 | A 3227D | A-2187B D |

SURFACE WATER RIGHTS DATA
CLAIMS, APPLICATIONS, AND APPROPRIATIONS IN DOWNSTREAM ORDER
DIVISION NO. 2A

| SOURCE LOCATION APPROPRIATOR | CARRIER GAGE | USE | GRANT IN CFS/AF | DATE OF PRIORITY | DOCKET/ APP. NUMBER | ANNOA. | FT. NT. |
|--|-------------------------------|----------|-----------------------|--------------------------|---------------------------|---------|------------|
| <u>LOUP RIVER</u> | | | | | | | |
| S: 31 T: 16 R: 6W NANCE LYLE HAWTHORNE | PUMP | IR | .88 | 08/11/1955 | A 7895 | A-2187A | D |
| S: 32 T: 16 R: 6W HOWARD LYLE HAWTHORNE | PUMP | IR | .60 | 08/13/1963 | A 10234 | A-2187A | D |
| S: 31 T: 16 R: 6W NANCE BARRY RHINE | PUMP | IR | 3.47 | 12/22/1956 | A 9053 | | |
| S: 23 T: 16 R: 6W NANCE LARRY BOARDMAN | PUMP | IR | 4.58 | 02/27/1990 | A 16933 | | K |
| S: 13 T: 16 R: 6W NANCE FREDERICK A KOZIOL | PUMP | IR | 1.17 | 02/10/1976 | A 14012 | | |
| <u>CEDAR RIVER</u> | | | | | | | |
| S: 5 T: 22 R: 13W GARFIELD VIRGIL L SWETT | PUMP | IR | .21 | 08/09/1954 | A 6575 | | K |
| S: 22 T: 21 R: 12W WHEELER EVELYN J. VECH | PUMP | IR | 1.01 | 03/18/1966 | A 10807 | | K |
| S: 23 T: 21 R: 12W WHEELER JOHN R BERGGREN | PUMP | IR | .36 | 02/05/1968 | A 11330 | | K |
| S: 26 T: 21 R: 12W WHEELER ERICKSON LAKE CORPORATION ERICKSON LAKE CORPORATION | LAKE ERICSON LAKE ERICSON | ST SS | 360.00AF 632.00AF | 01/30/1995 08/06/1997 | A 17429 A 17610 | A-17429 | |
| S: 31 T: 21 R: 11W WHEELER CAROLYN C ERICKSON | PUMP | IR | .20 | 01/02/1948 | A 4164 | | K |
| S: 32 T: 21 R: 11W WHEELER CAROLYN C ERICKSON | PUMP | IR | .09 | 04/15/1981 | A 15840 | | K |
| S: 33 T: 21 R: 11W WHEELER LLOYD BRINKMAN | PUMP | IR | 1.08 | 09/16/1975 | A 13810 | | |
| S: 1 T: 20 R: 11W GREELEY ROSS O & MARGARET L MOSIER | PUMP | IR | .48 | 08/02/1954 | A 6552 | | K |
| DANIEL J GLASER | PUMP | IR | 1.48 | 06/02/1970 | A 11954 | T-718 | |
| <u>CLAR CREEK</u> | | | | | | | |
| S: 36 T: 21 R: 11W WHEELER GAME AND PARKS COMMISSION | PIBEL LAKE | ST | 136.50AF | 06/16/1992 | A 17199 | | |
| S: 31 T: 21 R: 10W WHEELER ROBERT L GLASER, ET AL | PUMP | IR | .99 | 06/07/1943 | A 3616 | | |
| S: 6 T: 20 R: 10W GREELEY ROBERT E BERNT | PUMP | IR | .16 | 11/14/1947 | A 4144 | | |
| S: 5 T: 20 R: 10W GREELEY MELVIN PRICKETT | PUMP | IR | .93 | 03/28/1994 | A 17361 | | |
| <u>CEDAR RIVER</u> | | | | | | | |
| S: 6 T: 20 R: 10W GREELEY ROBERT E BERNT | PUMP | IR | .19 | 11/14/1947 | A 4145 | | |
| S: 10 T: 20 R: 10W GREELEY GERALD STROMP | PUMP | IR | .53 | 01/16/1957 | A 9104 | | #K |
| | CEDAR RIVER NEAR SPALDING, NE | | | | | | |

SURFACE WATER RIGHTS DATA
CLAIMS, APPLICATIONS, AND APPROPRIATIONS IN DOWNSTREAM ORDER
DIVISION NO. 2A

| SOURCE LOCATION APPROPRIATOR | CARRIER GAGE | USE | GRANT IN CFS/AF | DATE OF PRIORITY | DOCKET/ APP. NUMBER | ANNO. FT. NT. |
|---|--------------------|-----|-----------------|------------------|---------------------|---------------|
| <u>CEDAR RIVER</u> | | | | | | |
| S: 13 T: 20 R: 10W GREELEY IRENE C GLASER | PUMP | IR | 1.23 | 06/03/1965 | A 10641 | K |
| S: 14 T: 20 R: 10W GREELEY IRENE C GLASER | | IR | .25 | 06/03/1965 | A 10641R | T-256 |
| S: 24 T: 20 R: 10W GREELEY LORETTA M MCGOWEN | PUMP | IR | .47 | 11/18/1968 | A 11587 | K |
| S: 19 T: 20 R: 9W GREELEY WILLIAM L & NANCY A DIESSNER | PUMP | IR | .12 | 06/28/1990 | A 16997 | |
| S: 29 T: 20 R: 9W GREELEY VILLAGE OF SPALDING | CEDAR VALLEY PLANT | PR | 290.00 | 10/01/1890 | D 1056 | |
| S: 34 T: 20 R: 9W GREELEY LEWIS F BERGER | PUMP | IR | .15 | 09/22/1943 | A 3654 | K |
| S: 2 T: 19 R: 9W GREELEY VINCENT A LANGER | PUMP | IR | .90 | 11/17/1967 | A 11278 | K |
| S: 1 T: 19 R: 9W GREELEY LORETTA M MCGOWEN | PUMP | IR | 1.32 | 07/24/1967 | A 11210 | |
| <u>FREEMAN CREEK</u> | | | | | | |
| S: 12 T: 19 R: 9W GREELEY THEODORE & JOAN HOOKER | PUMP | IR | .30 | 08/05/1955 | A 7869 | |
| <u>CEDAR RIVER</u> | | | | | | |
| S: 7 T: 19 R: 8W BOONE GROETEKE FARMS, INC | PUMP | IR | .84 | 10/26/1954 | A 6795 | K |
| S: 6 T: 19 R: 8W BOONE RICHARD MARTINSEN | PUMP | IR | .57 | 02/12/1957 | A 9185 | |
| <u>CEDAR RIVER TRIL. TO</u> | | | | | | |
| S: 7 T: 19 R: 8W BOONE GROETEKE FARMS, INC | GROETEKE RESERVOIR | ST | 32.20AF | 02/01/1973 | A 12799 | |
| <u>CEDAR RIVER</u> | | | | | | |
| S: 8 T: 19 R: 8W BOONE WILLIAM S MARTINSEN | PUMP | IR | .31 | 07/06/1972 | A 12680 | |
| WILLIAM DAVID & GAYLE E. PRIMROSE | PUMP | IR | .26 | 02/17/1947 | A 4037 | K |
| S: 16 T: 19 R: 8W BOONE LAVERN DRESCH | PUMP | IR | .85 | 02/25/2000 | A 17815 | |
| S: 23 T: 19 R: 8W BOONE REX DELANEY TRUST | PUMP | IR | .34 | 08/16/1944 | A 3752 | K |
| REX DELANEY TRUST | PUMP | IR | .33 | 06/16/1999 | A 17773 | A-3752 D |
| ROLAND O. DOBSON | PUMP | IR | .36 | 02/24/1937 | A 2702 R | P-253 K |
| LUCILLE DELANEY TRUST | PUMP | IR | 1.97 | 02/14/1934 | A 2364A | K |
| S: 24 T: 19 R: 8W BOONE JEWELL D. HEMMINGSEN | PUMP | IR | .50 | 02/14/1934 | A 2364B | |
| S: 25 T: 19 R: 8W BOONE LYDIA HAVLIK | PUMP | IR | .94 | 02/24/1937 | A 2702A | |
| DANIEL S. DOBSON | PUMP | IR | .11 | 02/24/1937 | A 2702B | |

See "Use" definitions and footnotes on pages 67 through 72

SURFACE WATER RIGHTS DATA
CLAIMS, APPLICATIONS, AND APPROPRIATIONS IN DOWNSTREAM ORDER
DIVISION NO. 2A

| SOURCE LOCATION APPROPRIATOR | CARRIER GAGE | USE | GRANT IN CFS/AF | DATE OF PRIORITY | DOCKET/ APP. NUMBER | ANNOA. | FT. NT. |
|------------------------------------|-----------------|-----|-----------------------|------------------------|---------------------------|---------|------------|
| <u>CEDAR RIVER</u> | | | | | | | |
| S: 25 T: 19 R: 8W BOONE | | | | | | | |
| DANIEL S. DOBSON | PUMP | IR | .10 | 01/25/2000 | A 17805 | A-2702B | D |
| LYDIA HAVLIK | PUMP | IR | .94 | 06/16/1999 | A 17774 | A-2702A | D |
| HAROLD C, GWEN & RICHARD J MILLER | PUMP | IR | .11 | 11/18/1943 | A 3662 R | P-267 | K |
| S: 30 T: 19 R: 7W BOONE | | | | | | | |
| JAMES A MAHONEY | PUMP | IR | 1.26 | 04/27/1962 | A 10052 | | |
| JAMES A MAHONEY | PUMP | IR | .36 | 12/10/1993 | A 17338 | | |
| RICHARD HOMAN | PUMP | IR | 1.47 | 09/11/1992 | A 17222 | | K |
| S: 32 T: 19 R: 7W BOONE | | | | | | | |
| JOHN R & GENEVIEVE M KERN | PUMP | IR | .58 | 08/20/1955 | A 7970 | | K |
| JOHN R & GENEVIEVE M KERN | PUMP | IR | .58 | 07/24/2000 | A 17899 | A-7970 | D |
| S: 5 T: 18 R: 7W BOONE | | | | | | | |
| STEVEN C KAYTON | PUMP | IR | .26 | 07/21/1982 | A 16131 | | K |
| BEN F & SAM M RUTTEN | PUMP | IR | .24 | 10/20/1939 | A 2993 | | K |
| S: 9 T: 18 R: 7W BOONE | | | | | | | |
| MARY SCOTT DODD | PUMP | IR | .10 | 01/25/1938 | A 2830 R | P-249 | K |
| JOAN M KAYTON | PUMP | IR | .12 | 12/22/1954 | A 6941 | | K |
| S: 10 T: 18 R: 7W BOONE | | | | | | | |
| JOAN M KAYTON | PUMP | IR | .45 | 07/30/1954 | A 6527 | | D |
| JOAN M KAYTON | PUMP | IR | .45 | 12/09/1994 | A 17424A | A-6527 | D |
| JOAN M KAYTON | PUMP | IR | .30 | 12/09/1994 | A 17424B | | K |
| S: 15 T: 18 R: 7W BOONE | | | | | | | |
| FRANCIS J & BERNADINE R BATENHORST | PUMP | IR | .55 | 12/29/1937 | A 2819 | | K |
| <u>CEDAR RIVER TRTB TO</u> | | | | | | | |
| S: 26 T: 18 R: 7W BOONE | | | | | | | |
| BOB MCBRIDE | PUMP | IR | 1.39 | 08/21/1970 | A 12064 | | K |
| <u>CEDAR RIVER</u> | | | | | | | |
| S: 26 T: 18 R: 7W BOONE | | | | | | | |
| WILLIAM R & DOROTHY E CHANNER | PUMP | IR | .34 | 05/12/1994 | A 17369A | A-3233 | D |
| WILLIAM R & DOROTHY E CHANNER | PUMP | IR | 1.59 | 05/12/1994 | A 17369B | | K |
| WILLIAM R & DOROTHY E CHANNER | PUMP | IR | .35 | 08/17/1940 | A 3233 | | K |
| TED TOMLINSON | PUMP | IR | .62 | 07/21/1954 | A 6478 | | K |
| S: 35 T: 18 R: 7W NANCE | | | | | | | |
| CHARLES V & MARY M CHANNER | PUMP | IR | .46 | 01/03/1949 | A 4411 | | |
| S: 26 T: 18 R: 7W NANCE | | | | | | | |
| MARK SCOTT | PUMP | IR | .14 | 02/15/1944 | A 3686 | | K |
| MARK SCOTT | PUMP | IR | .37 | 01/05/1956 | A 8301 | A-3686 | DK |
| MARK SCOTT | PUMP | IR | 1.41 | 03/25/1998 | A 17652 | A-3686 | D |
| S: 36 T: 18 R: 7W NANCE | | | | | | | |
| HELEN CASPER | PUMP | IR | .44 | 07/26/1954 | A 6487 | | K |
| S: 35 T: 18 R: 7W NANCE | | | | | | | |
| RONALD D & KAREN N SCOTT | PUMP | IR | .49 | 02/07/1944 | A 3682 | | |
| RONALD D & KAREN N SCOTT | PUMP | IR | .29 | 03/31/1947 | A 4058 | | |

SURFACE WATER RIGHTS DATA
CLAIMS, APPLICATIONS, AND APPROPRIATIONS IN DOWNSTREAM ORDER
DIVISION NO. 2A

| SOURCE LOCATION APPROPRIATOR | CARRIER GAGE | USE | GRANT IN CFS/AF | DATE OF PRIORITY | DOCKET/ APP. NUMBER | ANNOA. FT. NT. |
|---|--------------------|-----|-----------------------|------------------------|---------------------------|----------------------|
| <u>CEDAR RIVER</u> | | | | | | |
| S: 36 T: 18 R: 7W NANCE RONALD D & KAREN N SCOTT | PUMP | IR | 1.06 | 01/14/1976 | A 13939 | |
| <u>CEDAR RIVER TRIBUT. TO</u> | | | | | | |
| S: 33 T: 18 R: 7W BOONE BOB SCHAFER | SCHAFFER SYSTEM II | WS | 42.00AF | 01/24/1994 | A 17347 | |
| <u>CEDAR RIVER</u> | | | | | | |
| S: 1 T: 17 R: 7W NANCE | | | | | | |
| RONALD D SCOTT | PUMP | IR | .89 | 10/04/1938 | A 2887 | |
| RONALD D SCOTT | PUMP | IR | .11 | 03/29/1947 | A 4055 | |
| RONALD D SCOTT | PUMP | IR | .16 | 03/01/1950 | A 4609 | |
| RONALD D SCOTT | PUMP | IR | .73 | 08/01/1979 | A 15535 | K |
| RONALD D SCOTT | PUMP | IR | .19 | 07/31/1979 | A 15534 | K |
| S: 12 T: 17 R: 7W NANCE | | | | | | |
| ROBERT MALANDER | PUMP | IR | 1.77 | 11/15/1962 | A 10123 | |
| ROBERT MALANDER | PUMP | IR | .14 | 10/15/1956 | A 8905 | K |
| S: 13 T: 17 R: 7W NANCE | | | | | | |
| HAROLD M VOSBURGH ET AL | PUMP | IR | 1.02 | 03/31/1947 | A 4059 | K |
| JAMES V WILLIAMS | PUMP | IR | 2.19 | 11/19/1956 | A 8986 | K |
| S: 24 T: 17 R: 7W NANCE | | | | | | |
| EDDIE & BONNIE F CROUSE JR | PUMP | IR | .46 | 02/24/1953 | A 5182 | T-728 |
| EDDIE & BONNIE F CROUSE JR | PUMP | IR | .54 | 02/11/1999 | A 17735 | A-5182 D |
| JOHN G & CAROLE OLSON | PUMP | IR | 1.28 | 01/12/1955 | A 6993 | K |
| S: 19 T: 17 R: 6W NANCE | | | | | | |
| MAX V SWANSON | PUMP | IR | .30 | 02/14/1948 | A 4208 | |
| MAX V SWANSON | PUMP | IR | .30 | 11/29/1993 | A 17328A | A-4208 D |
| MAX V SWANSON | PUMP | IR | .53 | 11/29/1993 | A 17328B | |
| ANNA M PEDERSEN | PUMP | IR | 1.01 | 01/20/1967 | A 11024 | K |
| ANNA M PEDERSEN | PUMP | IR | .84 | 05/28/1968 | A 11434 | |
| JOHN E & GLENDA V NELSON | PUMP | IR | .59 | 09/11/1974 | A 13198 | |
| JOHN E NELSON IV | PUMP | IR | .76 | 01/20/1999 | A 17720 | |
| <u>ASH CREEK TRIBUT. TO</u> | | | | | | |
| S: 30 T: 18 R: 6W BOONE BEN MCKEEMAN | MCKEEMAN RESERVOIR | ST | 134.80AF | 09/05/1969 | A 11793 | |
| <u>TIMBER CREEK NORTH BRANCH TRIBUT. TO</u> | | | | | | |
| S: 21 T: 18 R: 8W BOONE | | | | | | |
| PATRICK & NATALIE FITZSIMMONS | LAGOON # 1 | WS | | 11/09/2000 | A 17931 | * |
| S: 33 T: 18 R: 8W BOONE | | | | | | |
| MARY M. (MAXINE) ROBINSON | ROBINSON RESERVOIR | ST | 40.50AF | 07/30/1946 | A 3935 | |
| <u>TIMBER CREEK TRIBUT. TO</u> | | | | | | |
| S: 17 T: 17 R: 7W NANCE RONALD D SCOTT | SCOTT RESERVOIR | ST | 65.60AF | 07/11/1979 | A 15519 | |

SURFACE WATER RIGHTS DATA
CLAIMS, APPLICATIONS, AND APPROPRIATIONS IN DOWNSTREAM ORDER
DIVISION NO. 2A

| SOURCE LOCATION APPROPRIATOR | CARRIER GAGE | USE | GRANT IN CFS/AF | DATE OF PRIORITY | DOCKET/ APP. NUMBER | ANNOA. FT. NT. |
|---|-----------------|-----|-----------------------|------------------------|---------------------------|----------------------|
| <u>SCOTT RESERVOIR</u> | | | | | | |
| S: 17 T: 17 R: 7W NANCE RONALD D SCOTT | PUMP | SO | | 08/24/1979 | A 15585 | |
| <u>TIMBER CREEK</u> | | | | | | |
| S: 21 T: 17 R: 7W NANCE WERNER HELLBUSCH | PUMP | IR | .26 | 02/08/1951 | A 4796 | K |
| S: 22 T: 17 R: 7W NANCE JOHN A & SHARON K FEHRS | PUMP | IR | 1.57 | 05/17/1993 | A 17286 | K |
| S: 26 T: 17 R: 7W NANCE STEVEN & SANDRA CROUSE | PUMP | IR | 1.80 | 04/10/1998 | A 17669 | |
| S: 25 T: 17 R: 7W NANCE BERTUS TWIESTMEYER ESTATE | PUMP | IR | .77 | 01/17/1962 | A 10009 | K |
| S: 30 T: 17 R: 6W NANCE EDDIE CROUSE JR | PUMP | IR | 2.03 | 07/01/1969 | A 11743 | |
| S: 31 T: 17 R: 6W NANCE EDDIE & BONNIE F CROUSE JR | PUMP | IR | .30 | 05/09/1955 | A 7452A | K |
| EDDIE & BONNIE F CROUSE JR | PUMP | IR | .30 | 02/11/1999 | A 17736 | A-7452A D |
| RICHARD L. TOPINKA | PUMP | IR | .27 | 05/09/1955 | A 7452B | K |
| RICHARD L. TOPINKA | PUMP | IR | | 07/24/2000 | A 17897 | A-7452B D* |
| S: 30 T: 17 R: 6W NANCE EDDIE & BONNIE F CROUSE JR | PUMP | IR | .34 | 07/20/1956 | A 8682 R T-730 | |
| EDDIE & BONNIE F CROUSE JR | PUMP | IR | .39 | 07/20/1956 | A 8681 R T-729 | |
| <u>CEDAR RIVER</u> | | | | | | |
| S: 30 T: 17 R: 6W NANCE FRENZEN ET AL | PUMP | IR | 1.46 | 09/29/1931 | A 2240 | T-714 K |
| S: 31 T: 17 R: 6W NANCE RICHARD L. TOPINKA | PUMP | IR | .23 | 09/30/1939 | A 2979 | |
| RICHARD L. TOPINKA | PUMP | IR | .57 | 01/17/1955 | A 6998 | |
| RICHARD L. TOPINKA | PUMP | IR | .82 | 03/31/1956 | A 8456 | |
| RICHARD L. TOPINKA | PUMP | IR | | 07/24/2000 | A 17898A | A-2979 D* |
| RICHARD L. TOPINKA | PUMP | IR | | 07/24/2000 | A 17898B | A-6998 D* |
| RICHARD L. TOPINKA | PUMP | IR | | 07/24/2000 | A 17898C | A-8456 D* |
| S: 29 T: 17 R: 6W NANCE TERRY TWIESTMEYER | PUMP | IR | .90 | 09/01/1953 | A 5528 | |
| LEO ZYWIEC | PUMP | IR | 1.23 | 04/07/1971 | A 12209 | |
| GERRY E MALANDER | PUMP | IR | 1.37 | 04/15/1977 | A 14904 | |
| CLARENCE E & ANNITA B FRENZEN | PUMP | IR | .53 | 01/08/1940 | A 3071 | |
| CLARENCE E & ANNITA B FRENZEN | PUMP | IR | 1.07 | 03/10/1989 | A 16752 | |
| CLARENCE E & ANNITA B FRENZEN | PUMP | IR | .53 | 03/10/1989 | A 16752 | A-3071 D |
| S: 32 T: 17 R: 6W NANCE C KURT RICHARDSON | PUMP | IR | 2.44 | 08/25/1969 | A 11784 | |
| S: 33 T: 17 R: 6W NANCE LEO ZYWIEC | PUMP | IR | 1.39 | 04/07/1971 | A 12208 | |
| CALVIN & PATRICIA GLOOR | PUMP | IR | .69 | 06/30/1977 | A 15005 | K |

SURFACE WATER RIGHTS DATA
CLAIMS, APPLICATIONS, AND APPROPRIATIONS IN DOWNSTREAM ORDER
DIVISION NO. 2A

| SOURCE LOCATION APPROPRIATOR | CARRIER GAGE | USE | GRANT IN CFS/AF | DATE OF PRIORITY | DOCKET/APP. NUMBER | ANNO. FT. NT. |
|--|--|-----|-----------------|------------------|--------------------|---------------|
| <u>CEDAR RIVER</u> | | | | | | |
| S: 33 T: 17 R: 6W NANCE KENNETH O & COLLEEN DAVIS | PUMP CEDAR RIVER NEAR FULLERTON, NE | IR | .89 | 05/05/1967 | A 11127 | # |
| CALVIN & PATRICIA GLOOR | PUMP | IR | 3.06 | 08/07/1956 | A 8729 | |
| S: 4 T: 16 R: 6W NANCE PAUL E SMITH | PUMP | IR | 1.17 | 03/29/1966 | A 10818 | K |
| CALVIN & PATRICIA GLOOR | PUMP | IR | .57 | 06/30/1977 | A 15004 | K |
| PAUL E SMITH | PUMP | IR | .63 | 07/26/1963 | A 10223 | K |
| S: 3 T: 16 R: 6W NANCE RONALD L LESIAK | PUMP | IR | 5.47 | 03/12/1971 | A 12185 | |
| S: 10 T: 16 R: 6W NANCE MARGARET & GERRY MALANDER | PUMP | IR | .30 | 07/12/1989 | A 16844A | |
| S: 11 T: 16 R: 6W NANCE MARGARET T MALANDER | PUMP | IR | 1.20 | 03/18/1971 | A 12189 | |
| MARGARET & GERRY MALANDER | PUMP | IR | .88 | 07/12/1989 | A 16844B | |
| MICHAEL L GONSIOR | PUMP | IR | 1.44 | 02/19/1975 | A 13416 | K |
| JOHN WONDERCHECK | PUMP | IR | 1.03 | 01/12/1976 | A 13930 | |
| DOROTHY M KING | PUMP | IR | .47 | 10/24/1969 | A 11816A | K |
| EDWARD J & LEATRICE J KNOPIK | PUMP | IR | .14 | 10/24/1969 | A 11816B | K |
| EDWARD J & LEATRICE J KNOPIK | PUMP | IR | 1.73 | 10/24/1969 | A 11816C | K |
| DOROTHY M KING | PUMP | IR | .39 | 03/03/1995 | A 17433 | A-11816 D |
| S: 12 T: 16 R: 6W NANCE BARR BROTHERS PARTNERSHIP | PUMP | IR | .39 | 01/06/1966 | A 10747 | |
| FRANK W HELD | PUMP | IR | .53 | 11/24/1998 | A 17715 | |
| FRANK W HELD | PUMP | IR | .59 | 08/24/1954 | A 6633 | K |
| FRANK W HELD | PUMP | IR | .59 | 02/03/1999 | A 17728 | A-6633 D |
| S: 7 T: 16 R: 5W NANCE DALE SONDERUP | PUMP | IR | 3.04 | 03/20/1970 | A 11893 | |
| TOMMY F & MARGIE SYSLO | PUMP | IR | .63 | 07/21/1975 | A 13662 | |
| <u>LOUP RIVER</u> | | | | | | |
| S: 5 T: 16 R: 5W NANCE DELANEY FARMS INC | PUMP | IR | 1.79 | 04/01/1954 | A 6158 | |
| DELANEY FARMS INC | PUMP | IR | 1.80 | 06/16/1999 | A 17775 | A-6158 D |
| EMIL A DROZD ET AL | PUMP | IR | .91 | 03/14/1956 | A 8418 | |
| EMIL A DROZD ET AL | PUMP | IR | | 06/26/2000 | A 17879A | A-8418 D* |
| EMIL A DROZD ET AL | PUMP | IR | | 06/26/2000 | A 17879B | * |
| S: 4 T: 16 R: 5W NANCE SONDERUP BROTHERS | PUMP | IR | 1.13 | 05/08/1967 | A 11130 | |
| JUDITH & WANDA SONDERUP | PUMP | IR | 1.89 | 03/03/1982 | A 16073 | K |
| LEE SONDERUP | PUMP | IR | 1.56 | 05/08/1964 | A 10368 | |
| VALERIA L WOZNY | PUMP | IR | 4.57 | 03/23/1977 | A 14843 | |
| S: 3 T: 16 R: 5W NANCE LEE SONDERUP | PUMP | IR | 2.76 | 01/28/1954 | A 5906 | |

SURFACE WATER RIGHTS DATA
CLAIMS, APPLICATIONS, AND APPROPRIATIONS IN DOWNSTREAM ORDER
DIVISION NO. 2A

| SOURCE LOCATION APPROPRIATOR | CARRIER GAGE | USE | GRANT IN CFS/AF | DATE OF PRIORITY | DOCKET/ APP NUMBER | ANNOTA. FT. NT. |
|--|----------------------|-----|-----------------------|------------------------|--------------------------|--------------------|
| <u>LOUP RIVER</u> | | | | | | |
| S: 3 T: 16 R: 5W NANCE LEE SONDERUP | PUMP | IR | 2.76 | 03/14/1977 | A 14800 | A-5906 D |
| SONDERUP BROTHERS | PUMP | IR | 1.91 | 01/26/1959 | A 9686 | |
| S: 10 T: 16 R: 5W NANCE ROBERT & SHELLIE VOICHOSKIE | PUMP | IR | .57 | 11/01/1956 | A 8949 | |
| <u>PLUM CREEK TRIBUT.</u> | | | | | | |
| S: 3 T: 18 R: 6W BOONE HANLY GOODWATER | GOODWATER RESERVOIR | ST | 29.00AF | 12/06/1949 | A 4543 | |
| <u>PLUM CREEK</u> | | | | | | |
| S: 19 T: 17 R: 5W NANCE AUGUST WETOVICK | PUMP | IR | 1.46 | 01/06/1972 | A 12474 | |
| AUGUST WETOVICK | PUMP | IR | .80 | 02/27/1981 | A 15775 | |
| S: 29 T: 17 R: 5W NANCE ALLEN SMALL | PUMP | IR | .57 | 07/27/1987 | A 16577 | |
| JOE M SMALL | PUMP | IR | .34 | 07/27/1987 | A 16577 | R P-487 |
| JOE M SMALL | PUMP | IR | .76 | 02/06/1991 | A 17047 | R P-488 |
| JOSEPH M & LINDA C SMALL | PUMP | IR | .52 | 03/28/1961 | A 9917 | |
| S: 28 T: 17 R: 5W NANCE ALLEN SMALL | PUMP | IR | .76 | 02/28/1975 | A 13448 | |
| <u>LOUP RIVER</u> | | | | | | |
| S: 36 T: 17 R: 5W NANCE ADELBERT E ZAREK | PUMP | IR | 1.39 | 07/22/1983 | A 16216 | |
| S: 1 T: 16 R: 5W NANCE EDDIE T ZIEMBA | PUMP | IR | 1.31 | 07/26/1956 | A 8689 | # |
| LOUP RIVER POWER CANAL NEAR GENOA, NE | | | | | | |
| S: 6 T: 16 R: 4W NANCE LOUP RIVER PUBLIC POWER DISTRICT | COLUMBUS-GENOA CANAL | PR | 3500.00 | 09/15/1932 | A 2287 | |
| LOUP RIVER PUBLIC POWER DISTRICT | COLUMBUS-GENOA CANAL | RD | | 04/04/1936 | A 2573 | A-2287 T |
| EUGENE F DONOGHUE | COLUMBUS-GENOA CANAL | IR | .60 | 10/14/1955 | A 8224 | K |
| FERDINAND LIEBIG | COLUMBUS-GENOA CANAL | IR | .71 | 11/01/1955 | A 8241 | |
| DANIEL G & MARCEL LIEBIG | COLUMBUS-GENOA CANAL | IR | .77 | 11/01/1955 | A 8242 | K |
| MICHAEL R ENGEL | COLUMBUS-GENOA CANAL | IR | .34 | 12/06/1955 | A 8275 | |
| CITY OF COLUMBUS | COLUMBUS-GENOA CANAL | IR | .38 | 01/31/1956 | A 8339A | K |
| DONALD E RODEHORST TRUST | COLUMBUS-GENOA CANAL | IR | .28 | 01/31/1956 | A 8339B | K |
| ROBERT L RODEHORST ET AL | COLUMBUS-GENOA CANAL | IR | .38 | 01/31/1956 | A 8339C | K |
| MILA V LOSKE TRUST | COLUMBUS-GENOA CANAL | IR | .89 | 03/12/1956 | A 8416 | K |
| PHILIP E & SANDRA J SWANTEK | COLUMBUS-GENOA CANAL | IR | .23 | 04/16/1956 | A 8483A | |
| PHILIP E & SANDRA J SWANTEK | COLUMBUS-GENOA CANAL | IR | .40 | 04/16/1956 | A 8483B | |
| KENT & BURKE COMPANY | COLUMBUS-GENOA CANAL | IR | .10 | 04/16/1956 | A 8483C | |
| MONTE & ANGIE SWANTEK | COLUMBUS-GENOA CANAL | IR | .59 | 04/16/1956 | A 8484A | K |
| PHILIP E & SANDRA J SWANTEK | COLUMBUS-GENOA CANAL | IR | 1.13 | 04/16/1956 | A 8484B | |
| ELIZABETH M CUBA | COLUMBUS-GENOA CANAL | IR | .51 | 04/16/1956 | A 8485 | K |
| KEVIN J & CARY J CROMWELL | COLUMBUS-GENOA CANAL | IR | .59 | 04/16/1956 | A 8486A | K |

SURFACE WATER RIGHTS DATA
CLAIMS, APPLICATIONS, AND APPROPRIATIONS IN DOWNSTREAM ORDER
DIVISION NO. 2A

| SOURCE LOCATION APPROPRIATOR | CARRIER GAGE | USE | GRANT IN CFS/AF | DATE OF PRIORITY | DOCKET/ APP. NUMBER | ANNOA. | FT. NT. |
|------------------------------------|----------------------|-----|-----------------------|------------------------|---------------------------|---------|------------|
| <u>LOUP RIVER</u> | | | | | | | |
| S: 6 T: 16 R: 4W NANCE | | | | | | | |
| KEVIN J & CARY J CROMWELL | COLUMBUS-GENOA CANAL | IR | .06 | 04/16/1956 | A 8486B | A-2812 | D |
| RICHARD H REINS | COLUMBUS-GENOA CANAL | IR | .63 | 04/25/1956 | A 8511 | | K |
| DAVID W SPRUNK ETAL | COLUMBUS-GENOA CANAL | IR | 1.58 | 05/04/1956 | A 8536A | | K |
| PHILIP E & SANDRA J SWANTEK | COLUMBUS-GENOA CANAL | IR | .40 | 05/04/1956 | A 8536B | | |
| RICHARD H REINS | COLUMBUS-GENOA CANAL | IR | .32 | 06/15/1956 | A 8616 | | K |
| ALFRED M & MARIAN M GOSSMAN | COLUMBUS-GENOA CANAL | IR | .23 | 06/22/1956 | A 8642 | | K |
| DANIEL N & ELLEN SCHREINER | COLUMBUS-GENOA CANAL | IR | .96 | 08/30/1956 | A 8789 | | K |
| H H & M LAND & CATTLE CO | COLUMBUS-GENOA CANAL | IR | 1.32 | 10/01/1956 | A 8873 | | |
| C DAVID ELM | COLUMBUS-GENOA CANAL | IR | .96 | 12/19/1956 | A 9047 | | |
| BETHENE SMOOTS | COLUMBUS-GENOA CANAL | IR | .86 | 01/25/1957 | A 9140 | | K |
| KEVIN J & CARY J CROMWELL | COLUMBUS-GENOA CANAL | IR | .13 | 03/01/1957 | A 9275A | | K |
| KEVIN J & CARY J CROMWELL | COLUMBUS-GENOA CANAL | IR | .14 | 03/01/1957 | A 9275B | A-2812 | D |
| KEVIN J & CARY J CROMWELL | COLUMBUS-GENOA CANAL | IR | .24 | 03/01/1957 | A 9275C | A-8486A | D |
| LEROY SPRUNK | COLUMBUS-GENOA CANAL | IR | 1.95 | 01/05/1959 | A 9677 | | |
| CHESTER HANSEN | COLUMBUS-GENOA CANAL | IR | 1.03 | 12/05/1963 | A 10264 | | |
| DAVID W SPRUNK ETAL | COLUMBUS-GENOA CANAL | IR | 1.07 | 03/25/1964 | A 10333 | | K |
| GOEDEKEN FARMS, INC | COLUMBUS-GENOA CANAL | IR | .64 | 04/06/1965 | A 10608 | | K |
| LEROY & ALICE RUPP | COLUMBUS-GENOA CANAL | IR | 1.57 | 04/12/1965 | A 10613 | | |
| DANIEL L SPRUNK | COLUMBUS-GENOA CANAL | IR | .62 | 07/07/1965 | A 10653 | | K |
| HERMAN H SCHUMACHER | COLUMBUS-GENOA CANAL | IR | 1.63 | 02/27/1967 | A 11051 | | |
| LEROY & ALICE RUPP | COLUMBUS-GENOA CANAL | IR | .97 | 03/10/1967 | A 11068 | T-631 | |
| SAMSON, INC | COLUMBUS-GENOA CANAL | IR | 2.86 | 12/18/1967 | A 11293 | | |
| RUTH WESTMEYER | COLUMBUS-GENOA CANAL | IR | .31 | 03/28/1969 | A 11680 | | K |
| SAMUEL P & ANITA DRINNIN JR | COLUMBUS-GENOA CANAL | IR | 1.78 | 03/02/1970 | A 11880A | | K |
| SAMUEL P & ANITA DRINNIN JR | COLUMBUS-GENOA CANAL | IR | .10 | 03/02/1970 | A 11880B | | |
| C DAVID ELM | COLUMBUS-GENOA CANAL | IR | 1.62 | 05/10/1971 | A 12250 | | |
| LEROY SPRUNK | COLUMBUS-GENOA CANAL | IR | 1.67 | 10/20/1971 | A 12405 | | |
| FRANCIS J SHANLE | COLUMBUS-GENOA CANAL | IR | .57 | 05/30/1972 | A 12646 | | |
| TIMOTHY R SPRUNK | COLUMBUS-GENOA CANAL | IR | 1.04 | 06/07/1974 | A 13045 | | |
| ALFRED GOSSMAN | COLUMBUS-GENOA CANAL | IR | 1.44 | 01/13/1975 | A 13354 | | |
| C DAVID ELM | COLUMBUS-GENOA CANAL | IR | 2.02 | 01/21/1975 | A 13365 | | |
| WALLACE & DOROTHY BERCHTOLD | COLUMBUS-GENOA CANAL | IR | .33 | 03/17/1975 | A 13476 | | K |
| HILLCREST ACRES, INC | COLUMBUS-GENOA CANAL | IR | .80 | 03/28/1975 | A 13505 | | K |
| HANNAH M TEMPLIN | COLUMBUS-GENOA CANAL | IR | 1.07 | 06/18/1975 | A 13625 | | K |
| ROBERT H & CONSTANCE CLAUSEN | COLUMBUS-GENOA CANAL | IR | .11 | 02/09/1976 | A 14002A | | K |
| HENRY R CLAUSEN | COLUMBUS-GENOA CANAL | IR | .53 | 02/09/1976 | A 14002B | | K |
| WALLACE & DOROTHY BERCHTOLD | COLUMBUS-GENOA CANAL | IR | 1.09 | 02/09/1976 | A 14003 | | K |
| MARTIN & ELSIE I WENNEKAMP | COLUMBUS-GENOA CANAL | IR | .20 | 12/08/1976 | A 14582A | | K |
| DARWIN R SIEH | COLUMBUS-GENOA CANAL | IR | .89 | 12/08/1976 | A 14582B | | |
| ROBERT S ENGL | COLUMBUS-GENOA CANAL | IR | 1.68 | 01/03/1977 | A 14623 | | |
| WAYNE WETGEN | COLUMBUS-GENOA CANAL | IR | 1.27 | 01/21/1977 | A 14651 | | K |
| GOEDEKEN FARMS, INC | COLUMBUS-GENOA CANAL | IR | .46 | 02/14/1977 | A 14706 | | K |

SURFACE WATER RIGHTS DATA
CLAIMS, APPLICATIONS, AND APPROPRIATIONS IN DOWNSTREAM ORDER
DIVISION NO. 2A

| SOURCE LOCATION APPROPRIATOR | CARRIER GAGE | USE | GRANT IN CFS/AF | DATE OF PRIORITY | DOCKET/ APP. NUMBER | ANNO. . | FT. NT. |
|------------------------------------|----------------------|-----|-----------------------|------------------------|---------------------------|---------|------------|
| <u>LOUP RIVER</u> | | | | | | | |
| S: 6 T: 16 R: 4w NANCE | | | | | | | |
| FRANCIS J SHANLE | COLUMBUS-GENOA CANAL | IR | 1.71 | 02/14/1977 | A 14712 | | |
| KIUNTKE & KIUNTKE FARM | COLUMBUS-GENOA CANAL | IR | 1.00 | 10/26/1978 | A 15357 | | |
| FRANCIS JACOBSEN | COLUMBUS-GENOA CANAL | IR | .43 | 04/27/1979 | A 15469 | | K |
| EDWARD F DROZD | COLUMBUS-GENOA CANAL | IR | 1.13 | 08/11/1980 | A 15705 | | K |
| CARL JOHANNES | COLUMBUS-GENOA CANAL | IR | 1.03 | 06/25/1981 | A 15903 | | |
| MICHAEL R ENGEL | COLUMBUS-GENOA CANAL | IR | .80 | 11/08/1983 | A 16252 | A-8275 | D |
| HILLCREST ACRES, INC | COLUMBUS-GENOA CANAL | IR | .16 | 07/31/1984 | A 16317 | | |
| TOM SPRUNK | COLUMBUS-GENOA CANAL | IR | 1.57 | 01/15/1988 | A 16615 | | K |
| LORENZ RODEHORST | COLUMBUS-GENOA CANAL | IR | .29 | 07/17/1989 | A 16847A | | |
| DONALD E RODEHORST TRUST | COLUMBUS-GENOA CANAL | IR | .23 | 07/17/1989 | A 16847B | | |
| DONALD E RODEHORST TRUST | COLUMBUS-GENOA CANAL | IR | .03 | 07/17/1989 | A 16847C | A-8339B | D |
| DONALD E RODEHORST TRUST | COLUMBUS-GENOA CANAL | IR | .04 | 07/17/1989 | A 16847D | | |
| EVELYN GLEESON | COLUMBUS-GENOA CANAL | IR | .56 | 01/23/1990 | A 16915 | | |
| CARROLL J JAIXEN | COLUMBUS-GENOA CANAL | IR | 1.07 | 03/20/1990 | A 16947 | | K |
| EDWARD F DROZD | COLUMBUS-GENOA CANAL | IR | 1.20 | 03/23/1998 | A 17651 | A-15705 | D |
| MICHAEL R ENGEL | COLUMBUS-GENOA CANAL | IR | .33 | 02/02/1999 | A 17727 | A-8275 | D |
| DANIEL L SPRUNK | COLUMBUS-GENOA CANAL | IR | 1.58 | 03/11/1999 | A 17748A | A-8536A | D |
| DANIEL L SPRUNK | COLUMBUS-GENOA CANAL | IR | .09 | 03/11/1999 | A 17748B | | |
| KEVIN J & CARY J CROMWELL | COLUMBUS-GENOA CANAL | IR | .87 | 03/15/1999 | A 17750A | | |
| KEVIN J & CARY J CROMWELL | COLUMBUS-GENOA CANAL | IR | .08 | 03/15/1999 | A 17750B | A-2812 | D |
| KEVIN J & CARY J CROMWELL | COLUMBUS-GENOA CANAL | IR | .16 | 03/15/1999 | A 17750C | A-8486A | D |
| CITY OF COLUMBUS | COLUMBUS-GENOA CANAL | IR | .38 | 04/23/1999 | A 17764 | A-8339A | D |
| PHILIP E & SANDRA J SWANTEK | COLUMBUS-GENOA CANAL | IR | .84 | 07/02/1999 | A 17778A | A-8483A | D |
| PHILIP E & SANDRA J SWANTEK | COLUMBUS-GENOA CANAL | IR | .40 | 07/02/1999 | A 17778B | A-8483B | D |
| PHILIP E & SANDRA J SWANTEK | COLUMBUS-GENOA CANAL | IR | 1.12 | 07/02/1999 | A 17778C | A-8484B | D |
| PHILIP E & SANDRA J SWANTEK | COLUMBUS-GENOA CANAL | IR | .41 | 07/02/1999 | A 17778D | A-8536 | D |
| PHILIP E & SANDRA J SWANTEK | COLUMBUS-GENOA CANAL | IR | .46 | 07/02/1999 | A 17778E | | |
| MONTE & ANGIE SWANTEK | COLUMBUS-GENOA CANAL | IR | .59 | 07/20/1999 | A 17780A | A-8484A | D |
| MONTE & ANGIE SWANTEK | COLUMBUS-GENOA CANAL | IR | 2.13 | 07/20/1999 | A 17780B | | |
| CARROLL J & BEVERLY JAIXEN | COLUMBUS-GENOA CANAL | IR | .37 | 06/13/2000 | A 17868A | A-16947 | D |
| CARROLL J & BEVERLY JAIXEN | COLUMBUS-GENOA CANAL | IR | .70 | 06/13/2000 | A 17868B | | |
| RICHARD H REINS | COLUMBUS-GENOA CANAL | IR | | 06/30/2000 | A 17883A | A-8511 | D* |
| RICHARD H REINS | COLUMBUS-GENOA CANAL | IR | .64 | 06/30/2000 | A 17883B | A-8616 | D# |
| MTLA V LOSEKE TRUST | COLUMBUS-GENOA CANAL | IR | .88 | 07/17/2000 | A 17889 | A-8416 | D |
| S: 23 T: 17 R: 1w NANCE | | | | | | | |
| ROY REINK | PUMP | IR | .97 | 04/05/1993 | A 17262 | | K |
| <u>BEAVER CREEK TRTB TO</u> | | | | | | | |
| S: 1 T: 22 R: 9w WHEELER | | | | | | | |
| HERB JENNINGS | JENNINGS RESERVOIR | ST | 33.50AF | 06/30/1970 | A 11985 | | |
| <u>BEAVER CREEK</u> | | | | | | | |
| S: 23 T: 22 R: 8w BOONE | | | | | | | |
| M JUDD WAGNER | PUMP | IR | .40 | 01/13/1977 | A 14625 | | K |

SURFACE WATER RIGHTS DATA
CLAIMS, APPLICATIONS, AND APPROPRIATIONS IN DOWNSTREAM ORDER
DIVISION NO. 2A

| SOURCE LOCATION APPROPRIATOR | CARRIER GAGE | USE | GRANT IN CFS/AF | DATE OF PRIORITY | DOCKET/APP. NUMBER | ANNO. FT. NT. |
|--|--------------|-----|-----------------|------------------|--------------------|---------------|
| BEAVER CREEK | | | | | | |
| S: 30 T: 22 R: 7W BOONE ROB LEE ROBINSON | PUMP | IR | 3.58 | 03/15/1966 | A 10802 | K |
| S: 31 T: 22 R: 7W BOONE FREDERICK H TIEDE | PUMP | IR | .65 | 03/28/1975 | A 13507 | K |
| S: 32 T: 22 R: 7W BOONE DAVID L SCHRAD | PUMP | IR | .82 | 02/17/1976 | A 14031 | T-477 K |
| S: 33 T: 22 R: 7W BOONE DOUGLAS E KOCH | PUMP | IR | 1.20 | 06/02/1988 | A 16654 | |
| RONALD D COAKES | PUMP | IR | .86 | 04/02/1964 | A 10341 | K |
| S: 3 T: 21 R: 7W BOONE ROBERT J HEYING | PUMP | IR | .27 | 05/23/1956 | A 8580 | K |
| LAVERN L & DIANNE M SCHOLL | PUMP | IR | .40 | 07/01/1959 | A 9738 | |
| LAVERN L & DIANNE M SCHOLL | PUMP | IR | .21 | 03/26/1937 | A 2722 | K |
| S: 10 T: 21 R: 7W BOONE FRED C SPIEKER | PUMP | IR | .09 | 03/10/1969 | A 11663 | T-486 K |
| FRED C SPIEKER | PUMP | IR | .15 | 03/10/1969 | A 11663 | A-2665 D |
| FRED C SPIEKER | PUMP | IR | .45 | 12/01/1936 | A 2665 | K |
| ROBERT J. (SR) & ROSEMARY E. HEYING | PUMP | IR | .35 | 09/21/1939 | A 2969 | |
| ROBERT J. & ROSEMARY E. HEYING | PUMP | IR | .04 | 04/18/1940 | A 3140 | |
| CHARLES J & KIM J HEYING | PUMP | IR | .35 | 07/29/1997 | A 17606A | A-2969 D |
| CHARLES J & KIM J HEYING | PUMP | IR | .04 | 07/29/1997 | A 17606B | A-3140 D |
| CHARLES J & KIM J HEYING | PUMP | IR | .03 | 07/29/1997 | A 17606C | |
| FRED C SPIEKER | PUMP | IR | | 03/22/1999 | A 17754 | A-2665 D* |
| S: 14 T: 21 R: 7W BOONE JERRY NIEWOHNER | PUMP | IR | 1.49 | 04/29/1955 | A 7420 | K |
| JERRY NIEWOHNER | PUMP | IR | 1.48 | 11/23/1999 | A 17799A | A-7420 D |
| JERRY NIEWOHNER | PUMP | IR | 1.00 | 11/23/1999 | A 17799B | |
| KENNETH LUETTEL | PUMP | IR | .59 | 03/18/1965 | A 10573 | K |
| S: 23 T: 21 R: 7W BOONE ROBERT P ZOUCHA | PUMP | IR | 1.86 | 06/30/1970 | A 11983 | K |
| DARREL CARLSON | PUMP | IR | 1.90 | 01/22/1959 | A 9684 | |
| S: 26 T: 21 R: 7W BOONE MERLIN L WEBER JR | PUMP | IR | 1.35 | 03/28/1966 | A 10810 | # |
| BEAVER CREEK AT LORETTO, NE | | | | | | |
| S: 1 T: 20 R: 7W BOONE OTTO JENNY | PUMP | IR | .39 | 04/29/1955 | A 7421 R | T-374 |
| S: 26 T: 21 R: 7W BOONE OTTO JENNY | PUMP | IR | .92 | 11/04/1994 | A 17416 | A-7421 D |
| S: 25 T: 21 R: 7W BOONE DARREL CARLSON | PUMP | IR | .85 | 08/20/1979 | A 15564 | |
| DARREL CARLSON | PUMP | IR | .74 | 07/18/1997 | A 17598 | |
| S: 26 T: 21 R: 7W BOONE MERLIN L WEBER JR | PUMP | IR | .83 | 02/22/1980 | A 15623 | |

See "Use" definitions and footnotes on pages 67 through 72

SURFACE WATER RIGHTS DATA
CLAIMS, APPLICATIONS, AND APPROPRIATIONS IN DOWNSTREAM ORDER
DIVISION NO. 2A

| SOURCE LOCATION APPROPRIATOR | CARRIER GAGE | USE | GRANT IN CFS/AF | DATE OF PRIORITY | DOCKET/ APP. NUMBER | ANNOA. | FT. NT. |
|---|---------------------------------|-----|-----------------------|------------------------|---------------------------|--------|------------|
| BEAVER CREEK | | | | | | | |
| S: 35 T: 21 R: 7W BOONE ARDITH I SALLACH, ET AL | PUMP | IR | .13 | 01/23/1956 | A 8325 | | K |
| S: 36 T: 21 R: 7W BOONE SCOTT SALLACH | PUMP | IR | .69 | 05/02/1955 | A 7430 | | |
| SCOTT SALLACH | PUMP | IR | .47 | 02/22/1980 | A 15624 | | K |
| S: 1 T: 20 R: 7W BOONE DOUGLAS STUHR | PUMP | IR | .60 | 10/08/1956 | A 8888 | | K |
| S: 2 T: 20 R: 7W BOONE DOUGLAS STUHR | PUMP | IR | .89 | 03/30/1998 | A 17656 | A-8888 | D |
| S: 1 T: 20 R: 7W BOONE LAWRENCE STUHR | PUMP | IR | .71 | 09/01/1937 | A 2779 | | |
| LAWRENCE STUHR | PUMP | IR | .71 | 05/16/1957 | A 9500 | A-2779 | D |
| LAWRENCE STUHR | PUMP | IR | .21 | 05/16/1957 | A 9500 | | |
| LAWRENCE STUHR | PUMP | IR | 2.60 | 05/16/1957 | A 9499 | | K |
| S: 7 T: 20 R: 6W BOONE CITY OF ALBION | PUMP | IR | .56 | 06/11/1981 | A 15891 | T-475 | K |
| KIMBERLY J & TRACY A COAKES | PUMP | IR | .26 | 10/09/1956 | A 8891 | | K |
| JOHN & JODY BRENGELMAN | PUMP | IR | .90 | 11/06/1956 | A 8955 | | |
| JOHN & JODY BRENGELMAN | PUMP | IR | 1.06 | 06/09/2000 | A 17866 | A-8955 | D |
| ROBERT L GRAY SR | PUMP | IR | .87 | 12/20/1943 | A 3665 | | |
| ROBERT L GRAY SR | PUMP | IR | 1.20 | 06/15/1999 | A 17772 | A-3665 | D |
| S: 17 T: 20 R: 6W BOONE GENE M & DOROTHY J ATWOOD | PUMP | IR | .77 | 07/11/1958 | A 9634 | | K |
| GENE M & DOROTHY J ATWOOD | PUMP | IR | .55 | 04/19/1955 | A 7316 | | |
| GENE M & DOROTHY J ATWOOD | PUMP | IR | .55 | 03/20/2000 | A 17829A | A-7316 | D |
| GENE M & DOROTHY J ATWOOD | PUMP | IR | 1.04 | 03/20/2000 | A 17829B | | |
| S: 16 T: 20 R: 6W BOONE TOM, STEVEN & JILL JOHNSON | PUMP | IR | .30 | 02/11/1949 | A 4433 | | |
| BEAVER CREEK, TRIB. TO | | | | | | | |
| S: 28 T: 20 R: 6W BOONE HARLAN B KOHTZ | KOHTZ-CITY OF ALBION RES. | ST | 37.30AF | 12/13/1967 | A 11286 | | |
| BEAVER CREEK | | | | | | | |
| S: 25 T: 20 R: 6W BOONE LOREN S GOODWATER | PUMP | IR | .06 | 04/16/1955 | A 7311 | | K |
| ONEIL VALLEY, TRIB. TO | | | | | | | |
| S: 23 T: 21 R: 6W BOONE NIEWOHNER BROTHERS | NIEWOHNER BROTHERS RESERVOIR | WS | 106.00AF | 10/01/1998 | A 17704 | | |
| BEAVER CREEK | | | | | | | |
| S: 21 T: 19 R: 5W BOONE DAVID L ZUROVSKI | PUMP | IR | .38 | 05/12/1955 | A 7464 | | K |

SURFACE WATER RIGHTS DATA
CLAIMS, APPLICATIONS, AND APPROPRIATIONS IN DOWNSTREAM ORDER
DIVISION NO. 2A

| SOURCE LOCATION APPROPRIATOR | CARRIER GAGE | USE | GRANT IN CFS/AF | DATE OF PRIORITY | DOCKET/ APP. NUMBER | ANNOA. | FT. NT. |
|--|-----------------------|-----|-----------------------|------------------------|---------------------------|---------|------------|
| <u>BEAVER CREEK, TRIB. TO</u> | | | | | | | |
| S: 4 T: 19 R: 5W BOONE NETTIE CHOAT | CHOAT RESERVOIR | ST | 36.00AF | 12/09/1949 | A 4546 | | |
| S: 28 T: 19 R: 5W BOONE DUANE L CHOAT | PUMP | IR | .60 | 03/22/1977 | A 14838 | | K |
| LAURENCE BRYAN, ET AL | PUMP | IR | .67 | 09/13/1976 | A 14459 | T-482 | K |
| LAURENCE BRYAN, ET AL | PUMP | IR | .24 | 08/24/2000 | A 17909 | A-14459 | D |
| <u>BEAVER CREEK</u> | | | | | | | |
| S: 2 T: 18 R: 5W BOONE JERRY CARTER | PUMP | IR | .40 | 10/19/1956 | A 8921 | | K |
| JERRY CARTER | PUMP | IR | .04 | 10/19/1956 | A 8918 | | K |
| S: 12 T: 18 R: 5W BOONE JAMES L & JOSEPH D ROBERTS | PUMP | IR | .06 | 01/25/1954 | A 5892A | | K |
| ROBERTS & SONS, INC | PUMP | IR | .01 | 01/25/1954 | A 5892B | | |
| <u>BOGGS CREEK, TRIB. TO</u> | | | | | | | |
| S: 15 T: 18 R: 5W BOONE ROBERTS BROTHERS | ROBERTS RESERVOIR | ST | 49.80AF | 10/16/1968 | A 11571 | | |
| <u>BEAVER CREEK</u> | | | | | | | |
| S: 20 T: 18 R: 4W NANCE ROGER L & DEBRA E OLSON | PUMP | IR | .43 | 03/26/1956 | A 8449 | | K |
| S: 29 T: 18 R: 4W NANCE FOUNDATION SEED DIVISION | PUMP | IR | .57 | 04/21/1999 | A 17762 | | |
| <u>BEAVER CREEK, TRIB. TO</u> | | | | | | | |
| S: 16 T: 18 R: 4W PLATTE PLATTE COUNTY | DAVID KORUS RESERVOIR | ST | 33.00AF | 08/11/1980 | A 15703 | | |
| <u>BEAVER CREEK</u> | | | | | | | |
| S: 32 T: 18 R: 4W NANCE ALFRED & JOAN HOMOLKA | PUMP | IR | .17 | 01/20/1971 | A 12144 | | K |
| S: 4 T: 17 R: 4W NANCE GAYLE M. WARNER TRUST | PUMP | IR | 1.13 | 01/21/1963 | A 10142 | | |
| S: 3 T: 17 R: 4W NANCE JOE SWANTEK | PUMP | IR | .52 | 09/01/1992 | A 17220A | | |
| JOE SWANTEK | PUMP | IR | .67 | 09/01/1992 | A 17220B | | |
| ROY M CLINE | PUMP | IR | 1.19 | 04/21/1965 | A 10619 | | K |
| S: 10 T: 17 R: 4W NANCE EDWARD A JOHNSON | PUMP | IR | 1.11 | 10/18/1956 | A 8911 | T-424 | K |
| EDWARD A JOHNSON | PUMP | IR | | 09/26/2000 | A 17914A | A-8911 | *D |
| S: 10 T: 17 R: 4W NANCE EDWARD A JOHNSON | PUMP | IR | | 09/26/2000 | A 17914B | | * |
| S: 10 T: 17 R: 4W NANCE DONALD E & ALYCE FISHER | PUMP | IR | .99 | 07/08/1933 | A 2329 | | |
| S: 15 T: 17 R: 4W NANCE IFE ESTATE LOTTIE E LINNERSON L | PUMP | IR | .14 | 02/08/1938 | A 2835 | | K |
| IFE ESTATE LOTTIE E LINNERSON L | PUMP | IR | .53 | 04/06/1995 | A 17443B | A-2835 | D |

SURFACE WATER RIGHTS DATA
CLAIMS, APPLICATIONS, AND APPROPRIATIONS IN DOWNSTREAM ORDER
DIVISION NO. 2A

| SOURCE LOCATION APPROPRIATOR | CARRIER GAGE | USE | GRANT IN CFS/AF | DATE OF PRIORITY | DOCKET/ APP. NUMBER | ANNOA. | FT. NT. |
|------------------------------------|---|-----|-----------------------|------------------------|---------------------------|----------|------------|
| BEAVER CREEK | | | | | | | |
| S: 14 T: 17 R: 4W NANCE | | | | | | | |
| JAMES L MAHONEY | PUMP | IR | .89 | 02/06/1976 | A 13997 | R T-498 | |
| JAMES L MAHONEY | PUMP | IR | .34 | 11/04/1996 | A 17545 | A-13997R | D |
| S: 15 T: 17 R: 4W NANCE | | | | | | | |
| GEORGE A AND ERMA J UMBARGER | PUMP | IR | 1.64 | 04/06/1995 | A 17443A | | |
| STAN UMBARGER | PUMP | IR | .28 | 02/11/1999 | A 17733 | | |
| S: 14 T: 17 R: 4W NANCE | | | | | | | |
| BRADLEY B. CROMWELL | PUMP | IR | .50 | 10/27/1938 | A 2893A | | |
| BRADLEY B. CROMWELL | PUMP | IR | 1.23 | 01/29/1999 | A 17723A | A-2893A | D |
| S: 15 T: 17 R: 4W NANCE | | | | | | | |
| GEORGE A AND ERMA J UMBARGER | PUMP | IR | .43 | 01/07/1955 | A 6985 | | K |
| GEORGE A AND ERMA J UMBARGER | PUMP | IR | .63 | 04/06/1995 | A 17443C | A-6985 | D |
| S: 23 T: 17 R: 4W NANCE | | | | | | | |
| BRADLEY B. CROMWELL | PUMP | IR | .19 | 10/27/1938 | A 2893B | T-435 | |
| BRADLEY B. CROMWELL | PUMP | IR | .11 | 10/18/1956 | A 8910 | | K |
| BRADLEY B. CROMWELL | PUMP | IR | .49 | 01/29/1999 | A 17723B | A-2893B | D |
| S: 10 T: 17 R: 4W NANCE | | | | | | | |
| WILLIAM F & RITA M SWANTEK | PUMP | IR | .24 | 06/05/1962 | A 10073B | | |
| WILLIAM F & RITA M SWANTEK | PUMP | IR | .67 | 04/17/1997 | A 17575A | A-10073B | D |
| WILLIAM F & RITA M SWANTEK | PUMP | IR | .38 | 04/17/1997 | A 17575B | A-10073B | D |
| S: 14 T: 17 R: 4W NANCE | | | | | | | |
| JOSEPH H & JANET C SWANTEK | PUMP | IR | .05 | 06/05/1962 | A 10073A | | |
| JOSEPH H & JANET C SWANTEK | PUMP | IR | .20 | 12/21/1995 | A 17498 | A-10073A | D |
| CARL J SCHROEDER, JR | WINDMILL PROJECT BEAVER CREEK AT GENOA, NE | IR | .01 | 03/31/1896 | A 277 | | K# |
| S: 24 T: 17 R: 4W NANCE | | | | | | | |
| KENT & BURKE COMPANY | PUMP | IR | 1.00 | 08/21/1956 | A 8764 | | |
| KEVIN J & CARY J CROMWELL | GENOA RANCH CANAL | IR | .29 | 12/06/1937 | A 2812 | | |
| NORBERT FOLTZ | PUMP | IR | .76 | 02/14/1992 | A 17142 | | |
| LOUP RIVER | | | | | | | |
| S: 15 T: 17 R: 3W PLATTE | | | | | | | |
| MILTON & MARY BLASER | PUMP | IR | .66 | 01/17/1972 | A 12483 | | |
| LOOKING GLASS CREEK | | | | | | | |
| S: 32 T: 18 R: 3W PLATTE | | | | | | | |
| DALE L & SHARON K TERNUS | PUMP | IR | .79 | 02/19/1957 | A 9225 | | K |
| S: 5 T: 17 R: 3W PLATTE | | | | | | | |
| CHRISTMAN & CHRISTMAN | PUMP | IR | .94 | 07/26/1941 | A 3472 | | |
| S: 8 T: 17 R: 3W PLATTE | | | | | | | |
| C DAVID ELM | PUMP | IR | .47 | 09/19/1955 | A 8133 | | K |
| C DAVID ELM | PUMP | IR | .47 | 07/14/2000 | A 17887 | A-8133 | D |
| ELDON V NELSON | PUMP | IR | 1.20 | 10/26/1956 | A 8935 | | |
| GLADYS H PIERSON | PUMP | IR | .26 | 08/25/1955 | A 8031 | | K |
| GLADYS H PIERSON | PUMP | IR | .25 | 06/20/2000 | A 17872 | A-8031 | D |

SURFACE WATER RIGHTS DATA
CLAIMS, APPLICATIONS, AND APPROPRIATIONS IN DOWNSTREAM ORDER
DIVISION NO. 2A

| SOURCE LOCATION APPROPRIATOR | CARRIER GAGE | USE | GRANT IN CFS/AF | DATE OF PRIORITY | DOCKET/ APP. NUMBER | ANNO. FT. NT. |
|---|------------------------|-----|-----------------------|------------------------|---------------------------|------------------|
| <u>LOOKING GLASS CREEK</u> | | | | | | |
| S: 17 T: 17 R: 3W PLATTE MARK & JOE C RAMAEKER | PUMP | IR | .96 | 02/19/1951 | A 4802 | |
| RUSSELL P. & JUDY R. NELSON | PUMP | IR | .86 | 12/29/1956 | A 9068 | |
| S: 2 T: 17 R: 3W PLATTE JACOB DITTER JR | PUMP | IR | .14 | 08/06/1956 | A 8727 | K |
| <u>LOST CREEK</u> | | | | | | |
| S: 27 T: 18 R: 2W PLATTE RICHARD H REINS | PUMP | IR | .53 | 09/09/1954 | A 6684 | K |
| <u>OCONEE DRAIN</u> | | | | | | |
| S: 3 T: 17 R: 2W PLATTE NORTH BANK FARMS | PUMP | IR | .27 | 03/08/1945 | A 3813 | K |
| <u>BARNUM CREEK</u> | | | | | | |
| S: 32 T: 17 R: 1E PLATTE SHARELYN DRUMMOND | PUMP | IR | 1.08 | 10/10/1941 | A 3517 | |
| <u>PLATTE RIVER</u> | | | | | | |
| S: 35 T: 17 R: 1E PLATTE GAME AND PARKS COMMISSION | END OF REACH | IF | | 11/30/1993 | A 17329 | 2 |
| GAME AND PARKS COMMISSION | START OF REACH | IF | 1800.00 | 11/30/1993 | A 17330 | 2 |
| <u>CLEAR CREEK TRTB. TO</u> | | | | | | |
| S: 2 T: 14 R: 4W POLK CENTRAL PLATTE NRD | CARLSON RESERVOIR | ST | 76.60AF | 08/12/1981 | A 15965 | |
| S: 24 T: 14 R: 4W POLK WALTER W BERCK | BERCK RESERVOIR | ST | 30.78AF | 06/20/1962 | A 10082 | |
| S: 18 T: 14 R: 3W POLK PHILIP KACZOR | KACZOR RESERVOIR | ST | 151.51AF | 05/27/1964 | A 10374 | |
| S: 12 T: 14 R: 4W POLK MARJORIE J PETERSON | PETERSON RESERVOIR | ST | 42.60AF | 05/31/1974 | A 13040 | |
| S: 6 T: 14 R: 3W POLK CENTRAL PLATTE NRD | CLEAR CREEK RESERVOIR | ST | 140.80AF | 05/07/1979 | A 15475 | |
| S: 35 T: 15 R: 3W POLK CENTRAL PLATTE NRD | MONSON RESERVOIR | ST | 30.50AF | 05/07/1979 | A 15473 | |
| S: 26 T: 15 R: 3W POLK MARK J WYMAN | PUMP | IR | .31 | 03/23/1972 | A 12560 | |
| S: 25 T: 15 R: 3W POLK CENTRAL PLATTE NRD | BURRITT RESERVOIR | ST | 22.10AF | 05/07/1979 | A 15474 | |
| S: 31 T: 15 R: 2W POLK CENTRAL PLATTE NRD | METTINK RESERVOIR | ST | 19.70AF | 08/01/1977 | A 15059 | |
| S: 30 T: 15 R: 2W POLK CENTRAL PLATTE NRD | WYMAN RESERVOIR | ST | 76.00AF | 05/16/1980 | A 15648 | |
| S: 22 T: 15 R: 2W POLK CENTRAL PLATTE NRD | RICHARDS-JOHANSON RES. | ST | 4.40AF | 02/13/1985 | A 16354 | |

Department of Natural Resources

See "Use" definitions and footnotes on pages 67 through 72

SURFACE WATER RIGHTS DATA
CLAIMS, APPLICATIONS, AND APPROPRIATIONS IN DOWNSTREAM ORDER
DIVISION NO. 2A

| SOURCE LOCATION APPROPRIATOR | CARRIER GAGE | USE | GRANT IN CFS/AF | DATE OF PRIORITY | DOCKET/ APP. NUMBER | ANNOA. FT. NT. |
|--|---|----------|-----------------------|--------------------------|---------------------------|-------------------|
| <u>CLEAR CREEK</u> S: 21 T: 16 R: 1W POLK LAURA HOUSER | HEGI RESERVOIR CLEAR CREEK 1.75 MI WEST OF POLK CO. LINE | ST | 1.55AF | 05/29/1942 | A 3571 | # |
| <u>CLEAR CREEK TRIBUT. TO</u> S: 16 T: 15 R: 1W POLK CENTRAL PLATTE NRD | LONE STAR RESERVOIR | ST | 52.40AF | 05/16/1980 | A 15649 | |
| S: 10 T: 15 R: 1W POLK CENTRAL PLATTE NRD | BENDA-NEKL RESERVOIR | ST | 6.80AF | 02/13/1985 | A 16355 | |
| S: 11 T: 15 R: 1W POLK CENTRAL PLATTE NRD | WALLACE BENDA RESERVOIR | ST | 3.40AF | 02/13/1985 | A 16356 | |
| S: 12 T: 15 R: 1W POLK CENTRAL PLATTE NRD CENTRAL PLATTE NRD | MICEK RESERVOIR-WEST MICEK RESERVOIR-EAST | ST ST | 7.50AF 4.70AF | 08/12/1981 08/12/1981 | A 15966 A 15967 | |
| <u>CLEAR CREEK</u> S: 7 T: 16 R: 1E BUTLER H P BEHLEN | BEHLEN RESERVOIR | ST | 2.48AF | 10/09/1964 | A 10452 | |
| <u>CLEAR CREEK TRIBUT. TO</u> S: 32 T: 16 R: 1E BUTLER LOWER PLATTE NORTH NRD | BELLWOOD RESERVOIR 3-A | ST | 56.30AF | 02/23/1965 | A 10542 | |
| <u>WILSON CREEK TRIBUT. TO</u> S: 8 T: 15 R: 1E BUTLER ALVIN G GRUENEWALD | GRUENEWALD RESERVOIR | ST | 60.50AF | 03/22/1973 | A 12837 | |
| <u>WILSON CREEK</u> S: 3 T: 15 R: 1E BUTLER LOWER PLATTE NORTH NRD | BELLWOOD RESERVOIR 3-B | ST | 87.30AF | 03/19/1973 | A 12834 | |
| <u>WILSON CREEK TRIBUT. TO</u> S: 33 T: 16 R: 1E BUTLER LOWER PLATTE NORTH NRD | BELLWOOD RESERVOIR 3-C | ST | 29.00AF | 11/05/1965 | A 10712 | |
| <u>WILSON CREEK</u> S: 11 T: 16 R: 1E BUTLER KENNETH C KRAFFKA | PUMP | IR | 1.19 | 06/09/1976 | A 14265 | |
| <u>CLEAR CREEK</u> S: 7 T: 16 R: 2E BUTLER SADIE B WALDEN | PUMP | IR | 1.20 | 04/11/1972 | A 12584 | |
| <u>ELM CREEK</u> S: 36 T: 16 R: 1E BUTLER LOWER PLATTE NORTH NRD | BELLWOOD RESERVOIR 2-C | ST | 391.50AF | 07/22/1991 | A 17094 | |
| <u>CLEAR CREEK</u> S: 7 T: 16 R: 2E BUTLER GEORGE ROMSHEK | PUMP | IR | 2.39 | 11/12/1970 | A 12112 | |
| S: 8 T: 16 R: 2E BUTLER RALPH ROMSHEK | PUMP | IR | 1.36 | 01/21/1957 | A 9116 | |

SURFACE WATER RIGHTS DATA
CLAIMS, APPLICATIONS, AND APPROPRIATIONS IN DOWNSTREAM ORDER
DIVISION NO. 2A

| SOURCE LOCATION APPROPRIATOR | CARRIER GAGE | USE | GRANT IN CFS/AF | DATE OF PRIORITY | DOCKET/ APP. NUMBER | ANNO. FT. NT. |
|---|-------------------------|-----|-----------------|------------------|---------------------|---------------|
| <u>PLATTE RIVER, TRIB. TO</u> | | | | | | |
| S: 8 T: 16 R: 2E BUTLER RALPH ROMSHEK | PUMP | IR | 1.32 | 03/11/1971 | A 12183 | |
| S: 32 T: 16 R: 2E BUTLER LOWER PLATTE NORTH NRD | BELLWOOD RESERVOIR 6-F | ST | 35.30AF | 04/22/1969 | A 11691 | |
| S: 6 T: 15 R: 2E BUTLER LOWER PLATTE NORTH NRD | BELLWOOD RESERVOIR 6-E | ST | 22.20AF | 07/23/1968 | A 11506 | |
| LOWER PLATTE NORTH NRD | BELLWOOD RESERVOIR 6-G | ST | 17.10AF | 06/06/1977 | A 14968 | |
| <u>DEER CREEK</u> | | | | | | |
| S: 11 T: 15 R: 2E BUTLER PETER BIRKEL | PUMP | IR | 2.99 | 07/28/1975 | A 13687 | |
| PETER BIRKEL | PETER BIRKEL RES. NO. 1 | ST | 14.50AF | 08/20/1975 | A 13749 | |
| PETER BIRKEL | PETER BIRKEL RES. NO. 1 | SS | 15.80AF | 04/08/1976 | A 14168 | A-13749 A |
| PETER BIRKEL | PETER BIRKEL RES. NO. 1 | SS | 40.00AF | 05/19/1978 | A 15261 | A-13749 A |
| PETER BIRKEL | PETER BIRKEL RES. NO. 1 | SS | 70.30AF | 11/08/1979 | A 15599 | A-13749 O |
| <u>PETER BIRKEL RESERVOIR NO. 1</u> | | | | | | |
| S: 11 T: 15 R: 2E BUTLER PETER BIRKEL | PUMP | SI | | 03/31/1976 | A 14134 | A-13687 |
| <u>DEER CREEK</u> | | | | | | |
| S: 11 T: 15 R: 2E BUTLER HILGER FARMS, INC | DEER CREEK RESERVOIR | ST | 41.20AF | 11/03/1980 | A 15726 | |
| <u>DEER CREEK RESERVOIR</u> | | | | | | |
| S: 11 T: 15 R: 2E BUTLER HILGER FARMS, INC | PUMP | SO | | 05/25/1982 | A 16110 | K |
| <u>DEER CREEK</u> | | | | | | |
| S: 10 T: 15 R: 2E BUTLER GARY D & DEETTE J SIFFRING | MARTIN RESERVOIR | ST | 26.00AF | 03/17/1956 | A 8431 | |
| LOWER PLATTE NORTH NRD | BELLWOOD RESERVOIR 5-H | ST | 143.30AF | 06/25/1969 | A 11739 | |
| <u>BELLWOOD RESERVOIR 5-H</u> | | | | | | |
| S: 10 T: 15 R: 2E BUTLER LOWER PLATTE NORTH NRD | PUMP | SO | | 09/23/1976 | A 14478 | K |
| <u>DEER CREEK</u> | | | | | | |
| S: 34 T: 16 R: 2E BUTLER LOWER PLATTE NORTH NRD | BELLWOOD RESERVOIR 5-K | ST | 36.10AF | 03/19/1973 | A 12833 | |
| <u>DEER CREEK, TRIB. TO</u> | | | | | | |
| S: 33 T: 16 R: 2E BUTLER LOWER PLATTE NORTH NRD | BELLWOOD RESERVOIR 5-J | ST | 26.50AF | 11/05/1965 | A 10711 | |
| LOWER PLATTE NORTH NRD | BELLWOOD RESERVOIR 5-D | ST | 9.70AF | 02/23/1965 | A 10541 | |
| <u>PLATTE RIVER</u> | | | | | | |
| S: 11 T: 16 R: 2E BUTLER WILLIAM E. & MARY M. TOMEK, TRUST | PUMP | IR | .31 | 04/16/1981 | A 15841 | K |
| <u>PLATTE RIVER, TRIB. TO</u> | | | | | | |
| S: 32 T: 17 R: 2E COLFAX LORRAINE L ENGEL | PUMP | IR | .32 | 07/15/1950 | A 4726 | K |

See "Use" definitions and footnotes on pages 67 through 72

SURFACE WATER RIGHTS DATA
CLAIMS, APPLICATIONS, AND APPROPRIATIONS IN DOWNSTREAM ORDER
DIVISION NO. 2A

| SOURCE LOCATION APPROPRIATOR | CARRIER GAGE | USE | GRANT IN CFS/AF | DATE OF PRIORITY | DOCKET/ APP. NUMBER | ANNOA. FT. NT. |
|--|------------------------|----------|-----------------------|--|------------------------------|----------------------|
| <u>PLATTE RIVER, TRIB. TO</u> S: 32 T: 17 R: 2E COLFAX LORRAINE L ENGEL | PUMP | IR | .32 | 10/06/1997 | A 17623 | A-4726 D |
| <u>PLATTE RIVER</u> S: 12 T: 16 R: 2E BUTLER HENRY R OR JANICE C KOBZA JANICE C KOBZA TRUST | PUMP PUMP | IR IR | 2.00 1.86 | 06/04/1976 12/06/1982 | A 14252 A 16162 | K |
| <u>PLATTE RIVER, TRIB. TO</u> S: 35 T: 16 R: 2E BUTLER LOWER PLATTE NORTH NRD | BELLWOOD RESERVOIR 4-K | ST | 18.20AF | 02/23/1965 | A 10543 | |
| <u>PLATTE RIVER</u> S: 6 T: 16 R: 3E BUTLER MARCELLA BREZINA ROY M. & DEBRA M. PAPA | PUMP PUMP | IR IR | 2.14 1.44 | 12/28/1970 05/12/1976 | A 12133 A 14219 | |
| S: 5 T: 16 R: 3E BUTLER ADOLPH AND JOAN NOVACEK S: 25 T: 17 R: 3E BUTLER KERMIT WAGNER ESTATE | PUMP PUMP | IR IR | 1.81 3.68 | 03/19/1999 03/02/1978 | A 17753 A 15193 | |
| <u>BONE CREEK, TRIB. TO</u> S: 14 T: 15 R: 3E BUTLER LARRY & TERRY NOVAK | LAKE C W | ST | 35.45AF | 05/01/1995 | A 17449 | |
| <u>BONE CREEK</u> S: 33 T: 16 R: 3E BUTLER JANOBY, JANOBY, & SCHMITT | PUMP | IR | .82 | 04/04/1975 | A 13534 | K |
| <u>BONE CREEK, TRIB. TO</u> S: 36 T: 16 R: 2E BUTLER LOWER PLATTE NORTH NRD | BELLWOOD RESERVOIR 4-L | ST | 64.80AF | 07/23/1968 | A 11505 | |
| <u>NORTH BRANCH, SHELL CREEK</u> S: 1 T: 21 R: 5W PLATTE PAUL CEDERLIND | PUMP | IR | .67 | 03/03/1999 | A 17742 | |
| <u>SHELL CREEK</u> S: 19 T: 21 R: 4W PLATTE ROBERT FLOOD S: 33 T: 20 R: 3W PLATTE ANTON H KLASSEN | PUMP PUMP | IR IR | 1.27 .28 | 06/21/2000 03/08/1990 | A 17873 A 16942 | K |
| S: 11 T: 19 R: 3W PLATTE JARECKI BROTHERS PARTNERSHIP S: 32 T: 19 R: 2W PLATTE HARVEY JEPSEN | PUMP PUMP | IR IR | .50 .54 | 07/27/1987 02/01/1968 | A 16579 A 11329 | |
| S: 15 T: 18 R: 2W PLATTE LOUIS G GRONENTHAL S: 14 T: 18 R: 2W PLATTE AMBROSE P PODRAZA AMBROSE P PODRAZA | PUMP PUMP | IR IR | 1.33 .53 .02 | 05/25/1967 04/15/1992 05/14/1955 | A 11147 A 17169 A 7475 | K K |

SURFACE WATER RIGHTS DATA
CLAIMS, APPLICATIONS, AND APPROPRIATIONS IN DOWNSTREAM ORDER
DIVISION NO. 2A

| SOURCE LOCATION APPROPRIATOR | CARRIER GAGE | USE | GRANT IN CFS/AF | DATE OF PRIORITY | DOCKET/ APP. NUMBER | ANNO. FT. NT. |
|---|---------------------------------------|-----|-----------------------|------------------------|---------------------------|------------------|
| <u>SHELL CREEK</u> | | | | | | |
| S: 13 T: 18 R: 2W PLATTE KERMIT WAGNER ESTATE | PUMP | IR | .48 | 12/18/1937 | A 2815 | |
| ERNEST E HAUK | PUMP | IR | .16 | 04/26/1947 | A 4069 | K |
| S: 30 T: 18 R: 1W PLATTE GARY NOVAK | PUMP | IR | .41 | 09/14/1937 | A 2787 | K |
| S: 29 T: 18 R: 1W PLATTE WILLIAM J COAN | PUMP | IR | .31 | 03/16/1955 | A 7195 | |
| WILLIAM J COAN | PUMP | IR | .82 | 03/17/1943 | A 3599 | K |
| HENRY FOLTZ | PUMP | IR | .76 | 03/08/1965 | A 10560 | K |
| S: 21 T: 18 R: 1E PLATTE WALTER WILKE | PUMP | IR | .06 | 07/09/1980 | A 15677 | |
| JULIAN WILKE | PUMP | IR | 1.06 | 02/14/1966 | A 10771 | K |
| S: 14 T: 18 R: 1E PLATTE WILKE & WILKE, ETAL | PUMP | IR | .11 | 07/09/1956 | A 8665 | K# |
| LAWRENCE LUSCHE | SHELL CREEK NEAR COLUMBUS, NE PUMP | IR | .48 | 10/26/1939 | A 2997 | K |
| <u>LOSEKE CREEK TRIR. TO</u> | | | | | | |
| S: 25 T: 19 R: 1E PLATTE LOWER PLATTE NORTH NRD | HOLLMAN RESERVOIR | ST | 29.90AF | 05/14/1986 | A 16488 | |
| S: 1 T: 18 R: 1E PLATTE LOWER PLATTE NORTH NRD | LOSEKE-FRESE RESERVOIR | ST | 114.90AF | 08/13/1976 | A 14394 | |
| <u>SHELL CREEK</u> | | | | | | |
| S: 20 T: 18 R: 2E COLFAX WILMA KOWOPIK | PUMP | IR | .17 | 07/28/1954 | A 6502 | K |
| S: 23 T: 18 R: 2E COLFAX ALLEN M & KATHY ERNST | PUMP | IR | .14 | 11/17/1976 | A 14562 | K |
| S: 25 T: 18 R: 2E COLFAX PINE TREE FARM, LTD | PUMP | IR | .87 | 01/15/1976 | A 13943 | K |
| ERVIN E BERGT | PUMP | IR | .22 | 10/05/1954 | A 6750 | K |
| S: 28 T: 18 R: 3E COLFAX ORVILLE NOVAK | PUMP | IR | .22 | 05/01/1967 | A 11119 | K |
| S: 34 T: 18 R: 3E COLFAX FRANK L CECH | PUMP | IR | .50 | 07/30/1954 | A 6523 | |
| BENEDICTINE MISSION HOUSE | PUMP | IR | .24 | 09/10/1937 | A 2782 | K |
| BENEDICTINE MISSION HOUSE | PUMP | IR | .18 | 09/28/1936 | A 2642 | K |
| S: 35 T: 18 R: 3E COLFAX BENEDICTINE MISSION HOUSE | PUMP | IR | .11 | 01/20/1940 | A 3080 | K |
| THOMAS C & ROBERT V KRIVOHlavek | PUMP | IR | .05 | 04/29/1939 | A 2918 | K |
| S: 36 T: 18 R: 3E COLFAX VICTOR MARES | PUMP | IR | .50 | 03/28/1947 | A 4054 | |
| S: 2 T: 17 R: 3E COLFAX DEAN VAVRICEK | PUMP | IR | 2.10 | 02/19/1980 | A 15620 | |

SURFACE WATER RIGHTS DATA
CLAIMS, APPLICATIONS, AND APPROPRIATIONS IN DOWNSTREAM ORDER
DIVISION NO. 2A

| SOURCE LOCATION APPROPRIATOR | CARRIER GAGE | USE | GRANT IN CFS/AF | DATE OF PRIORITY | DOCKET/ APP. NUMBER | ANNOA. NT. | FT. NT. |
|---|--------------------------|-----|-----------------------|------------------------|---------------------------|---------------|------------|
| <u>SHELL CREEK</u> | | | | | | | |
| S: 17 T: 17 R: 3E COLFAX BAILEY & BAILEY | PUMP | IR | .14 | 05/19/1939 | A 2923 | | K |
| BAILEY & BAILEY | PUMP | IR | .15 | 06/14/2000 | A 17870 | A-2923 | D |
| <u>LOST CREEK</u> | | | | | | | |
| S: 26 T: 17 R: 1E PLATTE MINNESOTA CORN PROCESSORS | PUMP | IR | .11 | 01/23/1957 | A 9130 | | K |
| DONALD H NEWMAN | PUMP | IR | .31 | 03/24/1955 | A 7253 | | |
| DONALD H NEWMAN | PUMP | IR | .61 | 07/31/1980 | A 15696 | | |
| S: 30 T: 17 R: 2E COLFAX JOHN H (MRS) SIEFKEN | PUMP | IR | .05 | 12/15/1939 | A 3054 | | K |
| S: 21 T: 17 R: 2E COLFAX A GLENN KLUCK | PUMP | IR | 1.66 | 07/18/1949 | A 4488 | | K |
| S: 28 T: 17 R: 2E COLFAX JAMES J. & JOANN M. KAUP | PUMP | IR | .23 | 01/11/1956 | A 8311 | | K |
| S: 27 T: 17 R: 2E COLFAX MATTHEW WACHAL ESTATE | PUMP | IR | .22 | 04/16/1954 | A 6207 | | K |
| ROY NELSON | PUMP | IR | .17 | 08/11/1947 | A 4092 | | K |
| S: 29 T: 17 R: 3E COLFAX DONALD F JEDLICKA | BALLON LAKE | ST | 14.00AF | 06/11/1934 | A 2406 | | |
| S: 28 T: 17 R: 3E COLFAX LAWRENCE C & LAVAINE J GASKILL | PUMP | IR | .28 | 12/16/1955 | A 8286 | | |
| S: 22 T: 17 R: 3E COLFAX CITY OF SCHUYLER | COMMUNITY PARK LAKE | ST | 15.00AF | 05/15/1937 | A 2742 | | |
| S: 19 T: 17 R: 4E COLFAX HORIZON PROPERTIES COMPANY | PUMP | IR | 2.13 | 02/04/1976 | A 13990 | | K |
| <u>PLATTE RIVER</u> | | | | | | | |
| S: 9 T: 17 R: 4E COLFAX RIVERSIDE ACRES LTD | PUMP | IR | .39 | 02/16/1977 | A 14729 | | K |
| S: 7 T: 17 R: 5E DODGE ERNEST STRATE | PUMP | IR | .85 | 07/13/1977 | A 15030 | R P-466 | |
| <u>SKULL CREEK TRIB. TO</u> | | | | | | | |
| S: 12 T: 15 R: 4E BUTLER LOUIS W POLACEK | PUMP | IR | .08 | 04/16/1971 | A 12223 | | K |
| <u>SKULL CREEK</u> | | | | | | | |
| S: 1 T: 15 R: 4E BUTLER DONALD STARA | PUMP | IR | 1.16 | 09/12/1996 | A 17540 | | |
| <u>SKULL CREEK TRIB. TO</u> | | | | | | | |
| S: 3 T: 15 R: 4E BUTLER LOWER PLATTE NORTH NRD | SKULL CREEK RESERVOIR 55 | ST | 218.10AF | 08/02/1999 | A 17784 | | |
| <u>SKULL CREEK</u> | | | | | | | |
| S: 35 T: 17 R: 4E BUTLER PAUL R & HELEN M PIERCE REVOC. TRUSTS | PUMP | IR | 3.14 | 01/20/1975 | A 13363 | | |

SURFACE WATER RIGHTS DATA
CLAIMS, APPLICATIONS, AND APPROPRIATIONS IN DOWNSTREAM ORDER
DIVISION NO. 2A

| SOURCE LOCATION APPROPRIATOR | CARRIER GAGE | USE | GRANT IN CFS/AF | DATE OF PRIORITY | DOCKET/ APP. NUMBER | ANNO. FT. NT. |
|--|--|-----|-----------------------|------------------------|---------------------------|------------------|
| <u>PLATTE RIVER TRTB. TO</u> S: 28 T: 17 R: 5E SAUNDERS MRS. ELAINE WALLA | WALLA RESERVOIR | ST | 27.90AF | 06/19/1967 | A 11181 | |
| <u>PLATTE RIVER</u> S: 13 T: 17 R: 5E SAUNDERS SAUNDERS COUNTY | PUMP PLATTE RIVER AT NORTH BEND, NE | MF | | 03/17/2000 | A 17828 | *# |
| <u>PLATTE RIVER TRTB. TO</u> S: 21 T: 17 R: 6E SAUNDERS ROBERT & MIRIAM SCHUELKE | PUMP | IR | .01 | 03/19/1955 | A 7244 | K |
| <u>PLATTE RIVER</u> S: 19 T: 17 R: 7E SAUNDERS SAUNDERS COUNTY | PUMP | MF | | 04/03/2000 | A 17838 | * |
| S: 21 T: 17 R: 7E SAUNDERS HERBERT RITTHALER | PUMP | IR | .57 | 09/02/1970 | A 12070 | |
| <u>PLATTE RIVER TRTB. TO</u> S: 21 T: 17 R: 7E SAUNDERS K. DOUGLAS RITTHALER | PUMP | IR | .64 | 09/02/1970 | A 12069 | K |
| S: 23 T: 17 R: 7E SAUNDERS BOY SCOUTS OF AMERICA | CAMP CEDARS RESERVOIR | ST | 17.80AF | 09/01/1953 | A 5529 | |
| <u>CLEAR CREEK UPPER</u> S: 8 T: 15 R: 9E SAUNDERS LOWER PLATTE NORTH NRD | CLEAR CREEK RESERVOIR 7-A ST | | 536.80AF | 05/02/1983 | A 16193 | |
| <u>PLATTE RIVER</u> S: 7 T: 14 R: 10E DOUGLAS METROPOLITAN UTILITIES DISTRICT OF OMAHA | BEGIN WELLFIELD | IG | 1000.00 | 10/06/1993 | A 17318 | |
| S: 20 T: 14 R: 10E DOUGLAS METROPOLITAN UTILITIES DISTRICT OF OMAHA | END WELLFIELD | IG | | 10/06/1993 | A 17318 | |
| S: 30 T: 13 R: 10E SAUNDERS SAUNDERS COUNTY | PUMP | MF | | 04/03/2000 | A 17839 | * |

SURFACE WATER RIGHTS DATA
CLAIMS, APPLICATIONS, AND APPROPRIATIONS IN DOWNSTREAM ORDER
DIVISION NO. 28

| SOURCE LOCATION APPROPRIATOR | CARRIER GAGE | USE | GRANT IN CFS/AF | DATE OF PRIORITY | DOCKET/ APP. NUMBER | ANNOA. FT. NT. |
|---|---|-----|-----------------------|------------------------|---------------------------|----------------------|
| <u>PLUM CREEK, TRIB. TO</u> S: 34 T: 25 R: 4E WAYNE HERMAN DINKLAGE, INC <u>EMBANKMENT NO. 1</u> | EMBANKMENT NO. 1 | ST | | 11/06/2000 | A 17928 | E* |
| S: 34 T: 25 R: 4E WAYNE HERMAN DINKLAGE, INC | PUMP | SO | | 11/06/2000 | A 17930 | A-17928 E* |
| <u>ELKHORN RIVER, TRIB. TO</u> S: 33 T: 31 R: 17W ROCK FRANK R AMMON | PUMP | IR | 2.24 | 06/06/1966 | A 10861 | |
| S: 6 T: 29 R: 17W ROCK EARL STEWART & SONS | STEWART RESERVOIR | ST | 8.40AF | 06/29/1979 | A 15508 | |
| <u>ELKHORN RIVER</u> S: 22 T: 30 R: 15W HOLT WILLIAM J MORGAN | PUMP | IR | 1.25 | 08/23/1956 | A 8768 | K |
| S: 30 T: 30 R: 14W HOLT GAME AND PARKS COMMISSION | ATKINSON RESERVOIR | ST | 25.00AF | 11/23/1949 | A 4535 | |
| S: 5 T: 29 R: 14W HOLT TERRY & CHERYL FRISCH | PUMP | IR | .46 | 01/10/1963 | A 10139 | K |
| S: 4 T: 29 R: 14W HOLT HARLAN D REUTZEL | PUMP | IR | .55 | 03/29/1971 | A 12194 | |
| S: 14 T: 29 R: 14W HOLT DARREL M SMITH | PUMP ELKHORN RIVER NEAR ATKINSON, NE | IR | .42 | 08/04/1955 | A 7867 | # |
| S: 20 T: 29 R: 13W HOLT L F BURGESS | PUMP | IR | .34 | 08/24/1956 | A 8775 | |
| S: 21 T: 29 R: 13W HOLT KENNETH L & LAURINE HUSTON | PUMP | IR | .61 | 06/23/1969 | A 11736 | |
| S: 30 T: 29 R: 12W HOLT DUANE C MILLER | PUMP | IR | .35 | 04/17/1956 | A 8491 | K |
| S: 27 T: 29 R: 12W HOLT GERALD SCHMADERER | PUMP | IR | .85 | 06/24/1985 | A 16404 | |
| S: 36 T: 29 R: 12W HOLT ARTHUR D EMME | PUMP | IR | 1.56 | 03/15/1955 | A 7194 | K |
| S: 32 T: 29 R: 11W HOLT DAVID L LAURSEN | PUMP | IR | 1.70 | 01/08/1968 | A 11306 | |
| DAVID L LAURSEN | PUMP | IR | 2.92 | 04/03/1967 | A 11090 | |
| <u>DRY CREEK</u> S: 4 T: 28 R: 11W HOLT CEMPER LAND COMPANY | PUMP | IR | 2.23 | 09/23/1975 | A 13820 | |
| <u>ELKHORN RIVER</u> S: 3 T: 28 R: 11W HOLT MINER'S, INC | PUMP | IR | 1.36 | 03/04/1966 | A 10784 | |
| HELEN KALINA | PUMP | IR | 1.06 | 04/29/1974 | A 13027 | |

SURFACE WATER RIGHTS DATA
CLAIMS, APPLICATIONS, AND APPROPRIATIONS IN DOWNSTREAM ORDER
DIVISION NO. 28

| SOURCE LOCATION APPROPRIATOR | CARRIER GAGE | USE | GRANT IN CFS/AF | DATE OF PRIORITY | DOCKET/ APP. NUMBER | ANNOA. | FT. NT. |
|---|---|-----|-----------------------|------------------------|---------------------------|--------|------------|
| <u>ELKHORN RIVER</u> | | | | | | | |
| S: 2 T: 28 R: 11W HOLT EVELYN LAURSEN | PUMP ELKHORN RIVER AT EWING, NE | IR | 1.54 | 06/18/1956 | A 8625 | | # |
| S: 17 T: 28 R: 10W HOLT TOM HARTE | PUMP | IR | 1.03 | 06/11/1984 | A 16304 | | |
| <u>ELKHORN RIVER TRTB. TO</u> | | | | | | | |
| S: 26 T: 27 R: 10W HOLT CHARLES REGAN | REGAN RESERVOIR | ST | 5.10AF | 02/07/1996 | A 17505 | | |
| <u>ELKHORN RIVER SOUTH FORK TRTB. TO</u> | | | | | | | |
| S: 10 T: 26 R: 10W HOLT LEONARD HAWK | LEONARD HAWK POND | ST | 3.56AF | 09/17/1982 | A 16152 | | |
| S: 2 T: 26 R: 9W HOLT DEAN AND SANDY SCHUETH | PUMP SOUTH FORK ELKHORN RIVER NEAR EWING, NE | DO | .45 | 07/09/1997 | A 17595 | | # |
| <u>CACHE CREEK</u> | | | | | | | |
| S: 31 T: 25 R: 11W HOLT SAM BURTWISTLE | BURTWISTLE RESERVOIR | ST | .65AF | 09/02/1981 | A 15986 | | |
| S: 30 T: 25 R: 11W HOLT DONALD TOMJACK | TOMJACK RESERVOIR | ST | 11.70AF | 09/02/1981 | A 15987 | | |
| S: 12 T: 25 R: 11W HOLT CAROL SUMMERER | CACHE CREEK RES. NO. 6 | ST | 12.60AF | 07/17/1986 | A 16507 | | |
| S: 7 T: 25 R: 10W HOLT MERTON L DIERKS | CACHE CREEK RES. NO. 7 | ST | 9.70AF | 05/30/1985 | A 16386 | | |
| S: 6 T: 25 R: 10W HOLT DAVE BURKE | CACHE CREEK RES. NO. 9 | ST | 2.90AF | 05/30/1985 | A 16388 | | |
| S: 33 T: 26 R: 10W HOLT A L THOENDEL | CACHE CREEK RES. NO. 10 | ST | 23.50AF | 07/17/1986 | A 16506 | | |
| S: 34 T: 26 R: 10W HOLT JOHN D ROSNO | CACHE CREEK RES. NO. 12 | ST | 3.06AF | 07/24/1984 | A 16313 | | |
| S: 35 T: 26 R: 10W HOLT JOHN BAUER | CACHE CREEK RES. NO. 13 | ST | 7.58AF | 07/24/1984 | A 16314 | | |
| S: 20 T: 26 R: 9W HOLT L VANDERSNICK | CACHE CREEK RES. NO. 17 | ST | 12.90AF | 05/30/1984 | A 16387 | | |
| <u>ELKHORN RIVER TRTB. TO</u> | | | | | | | |
| S: 17 T: 26 R: 8W ANTELOPE KEN VOLLE | PUMP | DO | .11 | 08/05/1997 | A 17609 | | |
| <u>ELKHORN RIVER</u> | | | | | | | |
| S: 21 T: 26 R: 8W ANTELOPE OMER HOFFMAN | PUMP | IR | .71 | 03/04/1968 | A 11353 | | |
| <u>ELKHORN RIVER TRTB. TO</u> | | | | | | | |
| S: 28 T: 26 R: 8W ANTELOPE LAZY HORSESHOE RANCH, INC | PUMP | IR | .46 | 07/29/1997 | A 17605 | | |

SURFACE WATER RIGHTS DATA
CLAIMS, APPLICATIONS, AND APPROPRIATIONS IN DOWNSTREAM ORDER
DIVISION NO. 2B

| SOURCE LOCATION APPROPRIATOR | CARRIER GAGE | USE | GRANT IN CFS/AF | DATE OF PRIORITY | DOCKET/ APP. NUMBER | ANNOA. FT. NT. |
|---|--------------------|-----|-----------------|------------------|---------------------|----------------|
| <u>ELKHORN RIVER</u> S: 22 T: 26 R: 8W ANTELOPE CEDAR MOON FARMS INC | PUMP | IR | 2.14 | 01/10/1968 | A 11309 | |
| <u>ELKHORN RIVER TRTB TO</u> S: 36 T: 26 R: 8W ANTELOPE DEAN R THIELE | PUMP | IR | .57 | 03/07/1968 | A 11360 | K |
| <u>CLEARWATER CREEK</u> S: 10 T: 24 R: 10W WHEELER VANTINE JAMES | MANNLEIN RESERVOIR | ST | 54.30AF | 10/13/1981 | A 16008 | |
| S: 28 T: 25 R: 9W HOLT EUGENE L & ELIZABETH KOENIG | PUMP | IR | .99 | 08/18/1972 | A 12718 | |
| HELENA KACZOR | PUMP | IR | .37 | 06/01/1977 | A 14962 | |
| S: 26 T: 25 R: 9W HOLT ALVA C & TERESA G PARKS | PUMP | IR | .46 | 12/12/1939 | A 3048 | |
| S: 25 T: 25 R: 9W HOLT DARLENE SCHUETH | PUMP | IR | 1.36 | 07/15/1980 | A 15683 | |
| <u>CLEARWATER CREEK TRTB TO</u> S: 36 T: 25 R: 9W HOLT DAVID L & MARILYN A SEHI | SEHI RESERVOIR | ST | 37.10AF | 09/06/1968 | A 11558 | |
| <u>SEHI RESERVOIR</u> S: 36 T: 25 R: 9W HOLT DAVID L & MARILYN A SEHI | PUMP | SI | | 09/06/1968 | A 11559 | A-11623 |
| <u>CLEARWATER CREEK TRTB TO</u> S: 36 T: 25 R: 9W HOLT DAVID L & MARILYN A SEHI | PUMP | IR | 1.79 | 01/22/1969 | A 11623 | |
| S: 25 T: 25 R: 9W HOLT MARGARET M FUNK | FUNK RESERVOIR | ST | 49.90AF | 05/01/1962 | A 10055 | |
| <u>FUNK RESERVOIR</u> S: 25 T: 25 R: 9W HOLT MARGARET M FUNK | PUMP | SO | | 05/02/1963 | A 10184 | |
| JACK FUNK | PUMP | SO | | 05/02/1963 | A 10185 | |
| JACK FUNK | PUMP | SI | | 05/02/1963 | A 10185 | A-11151 |
| <u>CLEARWATER CREEK TRTB TO</u> S: 25 T: 25 R: 9W HOLT JACK FUNK | PUMP | IR | .81 | 05/26/1967 | A 11151 | |
| <u>CLEARWATER CREEK</u> S: 25 T: 25 R: 9W HOLT FLOYD L & MARLENE A HENN | PUMP | IR | .53 | 04/16/1990 | A 16977 | K |
| S: 30 T: 25 R: 8W ANTELOPE CLARENCE FUNK FARMS INC | PUMP | IR | 1.00 | 03/16/1989 | A 16754 | |
| <u>CLEARWATER CREEK TRTB TO</u> S: 30 T: 25 R: 8W ANTELOPE EVELYN C TWISS | TWISS RESERVOIR | ST | 33.00AF | 10/11/1965 | A 10705 | |

SURFACE WATER RIGHTS DATA
CLAIMS, APPLICATIONS, AND APPROPRIATIONS IN DOWNSTREAM ORDER
DIVISION NO. 2B

| SOURCE LOCATION APPROPRIATOR | CARRIER GAGE | USE | GRANT IN CFS/AF | DATE OF PRIORITY | DOCKET/ APP. NUMBER | ANNOA. # | FT. NT. |
|--|-----------------|---------------------------------------|-----------------------|------------------------|---------------------------|-------------|------------|
| <u>CLEARWATER CREEK</u> | | | | | | | |
| S: 30 T: 25 R: 8W ANTELOPE EVELYN C TWISS | PUMP | IR | 2.43 | 09/17/1970 | A 12077 | | |
| S: 22 T: 25 R: 8W ANTELOPE RAY SCHLECHT | PUMP | IR | 1.39 | 02/06/1989 | A 16744 | | K |
| S: 23 T: 25 R: 8W ANTELOPE DONALD G JONES | PUMP | IR | 1.64 | 06/04/1974 | A 13042 | | |
| RAYMOND E MOSER | PUMP | IR | 1.83 | 01/17/1972 | A 12482 | | |
| S: 6 T: 25 R: 7W ANTELOPE JAMES R & DONNA F KNAPP | PUMP | IR | .37 | 03/04/1944 | A 3694 | | K |
| <u>ELKHORN RIVER</u> | | | | | | | |
| S: 10 T: 25 R: 7W ANTELOPE G WAYNE SMITH | PUMP | IR | .79 | 07/05/1934 | A 2416 | | |
| S: 14 T: 25 R: 7W ANTELOPE EDMUND J SCHINDLER | PUMP | IR | 1.84 | 03/23/1977 | A 14840 | | # |
| | | | | | | | |
| S: 19 T: 25 R: 6W ANTELOPE DON M CORNETT | PUMP | IR | .40 | 05/14/1990 | A 16989 | | K |
| S: 28 T: 25 R: 6W ANTELOPE DENNIS HEMENWAY | PUMP | IR | 2.53 | 04/08/1968 | A 11388 | | |
| S: 33 T: 25 R: 6W ANTELOPE ROBERT & VELDA ADAMS | PUMP | IR | .93 | 07/22/1971 | A 12328 | | |
| S: 1 T: 24 R: 6W ANTELOPE O JOHN & BERNICE D EMERSON | PUMP | IR | .26 | 04/07/1976 | A 14160 | | |
| O JOHN & BERNICE D EMERSON | PUMP | IR | .09 | 02/14/1941 | A 3391 | | |
| <u>CEDAR CREEK</u> | | | | | | | |
| S: 10 T: 23 R: 6W ANTELOPE MEL & DOROTHY HEITHOFF | PUMP | IR | .23 | 10/16/1939 | A 2987 | | |
| MEL & DOROTHY HEITHOFF | PUMP | IR | | 06/02/2000 | A 17863A | A-2987 | D* |
| MEL & DOROTHY HEITHOFF | PUMP | IR | | 06/02/2000 | A 17863B | | * |
| <u>BLACKSNAKE CREEK TRTB TO</u> | | | | | | | |
| S: 16 T: 23 R: 7W ANTELOPE NIEWHONER BROTHERS | | NIEWHONER BROTHERS-ELGIN RESERVOIR | 92.00AF | 11/25/1998 | A 17716 | | |
| <u>CEDAR CREEK WEST</u> | | | | | | | |
| S: 3 T: 23 R: 6W ANTELOPE DONALD SELTING | PUMP | IR | .15 | 03/17/1937 | A 2716 | | |
| <u>CEDAR CREEK</u> | | | | | | | |
| S: 3 T: 23 R: 6W ANTELOPE WILGOCKI FARMS, INC | PUMP | IR | .12 | 05/23/1955 | A 7511 | | |
| WILGOCKI FARMS, INC | PUMP | IR | .18 | 10/18/1939 | A 2991 | | |
| WILGOCKI FARMS, INC | PUMP | IR | .46 | 08/23/1956 | A 8769 | | K |
| S: 34 T: 24 R: 6W ANTELOPE W & M CREEKSIDE FARMS, INC | PUMP | IR | 1.76 | 03/21/1967 | A 11080 | | |

See "Use" definitions and footnotes on pages 67 through 72

SURFACE WATER RIGHTS DATA
CLAIMS, APPLICATIONS, AND APPROPRIATIONS IN DOWNSTREAM ORDER
DIVISION NO. 2B

| SOURCE LOCATION APPROPRIATOR | CARRIER GAGE | USE | GRANT IN CFS/AF | DATE OF PRIORITY | DOCKET/ APP. NUMBER | ANNOA. FT. NT. |
|--|---------------------------|----------------|-----------------------|--|---------------------------------|----------------------------|
| <u>CEDAR CREEK, WEST, TRIB. TO</u> S: 21 T: 24 R: 6W ANTELOPE FLOBERT INDUSTRIES, INC | FLOBERT SPRINGS RESERVOIR | ST | 178.90AF | 12/13/1962 | A 10129 | |
| <u>FLOBERT SPRINGS RESERVOIR</u> S: 21 T: 24 R: 6W ANTELOPE FLOBERT INDUSTRIES, INC | PUMP | SO | | 04/12/1983 | A 16189 | |
| <u>CEDAR CREEK, WEST</u> S: 28 T: 24 R: 6W ANTELOPE HILL & DALE FARM, INC | PUMP | IR | .28 | 03/21/1956 | A 8443 | |
| <u>CEDAR CREEK</u> S: 22 T: 24 R: 6W ANTELOPE OAK CREEK RANCH, INC | PUMP | IR | 2.50 | 06/09/1975 | A 13610 | |
| S: 15 T: 24 R: 6W ANTELOPE OAK CREEK RANCH, INC | PUMP | IR | 1.43 | 04/01/1998 | A 17657 | |
| S: 11 T: 24 R: 6W ANTELOPE LELAND & EVALINA BRITTEL ROBERT & NORMA CARTER | PUMP PUMP | IR IR | .41 .50 | 10/10/1938 07/08/1966 | A 2891 A 10879 | |
| LELAND & EVALINA BRITTEL LELAND & EVALINA BRITTEL | PUMP PUMP | IR IR | .22 .41 | 01/12/1989 01/12/1989 | A 16735 A 16735 | |
| S: 7 T: 24 R: 5W ANTELOPE DONALD R & JESSIE E HANSON DONALD R & JESSIE E HANSON | PUMP PUMP | IR IR | .67 .05 | 05/25/1940 11/13/1956 | A 3166 A 8968 | A-2891 K D K K |
| <u>ELKHORN RIVER, TRIB. TO</u> S: 29 T: 25 R: 5W ANTELOPE BERNHARDT BRANDT | MITCHELL-BRANDT RESERVOIR | ST | 25.52AF | 08/03/1972 | A 12704 | |
| <u>ELKHORN RIVER</u> S: 7 T: 24 R: 5W ANTELOPE DONALD R & JESSIE E HANSON DONALD R & JESSIE E HANSON MABEL E WINGATE ET AL | PUMP PUMP PUMP | IR IR IR | .44 .66 1.43 | 04/27/1989 04/27/1989 08/15/1966 | A 16785A A 16785B A 10929 | A-3166 D |
| <u>ELKHORN RIVER, TRIB. TO</u> S: 3 T: 24 R: 5W ANTELOPE ARNOLD R EGGERS TRUST | CHILDS RESERVOIR | ST | 102.00AF | 03/04/1940 | A 3101 | |
| <u>CHILDS RESERVOIR</u> S: 3 T: 24 R: 5W ANTELOPE ARNOLD R EGGERS TRUST | CHILDS CANAL | SO | | 03/04/1940 | A 3125 | |
| <u>ELKHORN RIVER</u> S: 2 T: 24 R: 5W ANTELOPE DELMAR, GORDON & STELLA EGGERS | PUMP | IR | .33 | 12/19/1939 | A 3061 | K |
| <u>GILES CREEK</u> S: 24 T: 24 R: 5W ANTELOPE HARLAN NELSON | PUMP | IR | .86 | 08/24/1967 | A 11233 | |

SURFACE WATER RIGHTS DATA
CLAIMS, APPLICATIONS, AND APPROPRIATIONS IN DOWNSTREAM ORDER
DIVISION NO. 2B

| SOURCE LOCATION APPROPRIATOR | CARRIER GAGE | USE | GRANT IN CFS/AF | DATE OF PRIORITY | DOCKET/ APP. NUMBER | ANNOA. FT. NT. |
|---|-----------------|-----|-----------------------|------------------------|---------------------------|-------------------|
| <u>HOPKINS CREEK</u> S: 1 T: 24 R: 5W ANTELOPE HARLAN, SHERYL, RONALD, KAREN NELSON | PUMP | IR | .24 | 01/06/1955 | A 6981 | K |
| <u>ELKHORN RIVER</u> S: 15 T: 24 R: 4W MADISON WAYNE V SINTEK | PUMP | IR | .69 | 03/18/1938 | A 2850 | |
| WAYNE V SINTEK | PUMP | IR | .54 | 11/07/1967 | A 11274 | |
| S: 24 T: 24 R: 4W MADISON WAYNE M TEGELER | PUMP | IR | 1.14 | 09/10/1968 | A 11560 | |
| S: 13 T: 24 R: 4W MADISON LORINE MOZER | PUMP | IR | .39 | 07/22/1954 | A 6484 | K |
| LORINE MOZER | PUMP | IR | .39 | 06/02/1999 | A 17770 | A-6484 D |
| <u>RUFFALO CREEK</u> S: 26 T: 24 R: 4W MADISON DALE O INNESS | PUMP | IR | .27 | 06/07/1956 | A 8604 | K |
| JOE SULLIVAN | PUMP | IR | .48 | 03/29/1966 | A 10819 | |
| S: 23 T: 24 R: 4W MADISON ARNOLD E & JUNE L WERNER | PUMP | IR | .43 | 11/09/1936 | A 2655 | K |
| S: 24 T: 24 R: 4W MADISON WAYNE M TEGELER | PUMP | IR | 1.51 | 05/06/1964 | A 10366 | K |
| <u>ELKHORN RIVER</u> S: 19 T: 24 R: 3W MADISON ERVIN EISENMENGER | PUMP | IR | .71 | 09/23/1988 | A 16712 | K |
| <u>DEER CREEK</u> S: 31 T: 24 R: 3W MADISON RAYMOND F & GERTRUDE BRANDSTETTER | PUMP | IR | 1.86 | 03/05/1970 | A 11887 | |
| S: 29 T: 24 R: 3W MADISON ORLIN J & LEORA STOLLE | PUMP | IR | .50 | 04/16/1975 | A 13558 | K |
| <u>ELKHORN RIVER</u> S: 21 T: 24 R: 3W MADISON GAME AND PARKS COMMISSION | PUMP | IR | 1.00 | 11/12/1976 | A 14546 | K |
| <u>WALZ LAKE</u> S: 22 T: 24 R: 3W MADISON DOROTHY C WALZ | PUMP | IR | .17 | 03/03/1937 | A 2708 | |
| <u>ELKHORN RIVER</u> S: 23 T: 24 R: 3W MADISON MEREDITH J. VOLK | PUMP | IR | .31 | 05/30/1972 | A 12647 | |
| S: 24 T: 24 R: 3W MADISON MERIDETH J VOLK INC | PUMP | IR | .73 | 03/11/1999 | A 17747 | |
| GARFIELD SCHWEDE | PUMP | IR | .14 | 03/27/1954 | A 6100 | |
| S: 30 T: 24 R: 2W MADISON RAY J VOGEL | PUMP | IR | .54 | 10/19/1983 | A 16248 | |
| DOUGLAS D RAKOWSKY | PUMP | IR | .62 | 04/25/1955 | A 7403 | |

See "Use" definitions and footnotes on pages 67 through 72

SURFACE WATER RIGHTS DATA
CLAIMS, APPLICATIONS, AND APPROPRIATIONS IN DOWNSTREAM ORDER
DIVISION NO. 28

| SOURCE LOCATION APPROPRIATOR | CARRIER GAGE | USE | GRANT IN CFS/AF | DATE OF PRIORITY | DOCKET/ APP. NUMBER | ANNOA. FT. NT. |
|------------------------------------|------------------------------|-----|-----------------------|------------------------|---------------------------|----------------------|
| <u>BATTLE CREEK</u> | | | | | | |
| S: 12 T: 23 R: 3W MADISON | | | | | | |
| AUGUST G VOLK | PUMP | IR | .46 | 11/08/1939 | A 3012 | |
| MARY LUCHT ESTATE | PUMP | IR | .10 | 10/20/1939 | A 2994 | K |
| S: 30 T: 24 R: 2W MADISON | | | | | | |
| DOUGLAS D RAKOWSKY | PUMP | IR | .44 | 04/25/1955 | A 7402 | |
| S: 31 T: 24 R: 2W MADISON | | | | | | |
| DONALD L & JOY N BAUERMEISTER | PUMP | IR | .27 | 04/20/1955 | A 7319 | K |
| <u>ELKHORN RIVER</u> | | | | | | |
| S: 30 T: 24 R: 2W MADISON | | | | | | |
| DONALD L & JOY N BAUERMEISTER | PUMP | IR | 1.73 | 11/01/1971 | A 12413 | |
| S: 29 T: 24 R: 2W MADISON | | | | | | |
| ORIN W & MARJORIE E RINKEL | PUMP | IR | .39 | 10/11/1939 | A 2983A | K |
| CRAIG & CAROLE NELSON | PUMP | IR | .03 | 10/11/1939 | A 2983B | |
| ORIN W & MARJORIE E RINKEL | PUMP | IR | .16 | 02/18/1999 | A 17739A | |
| ORIN W & MARJORIE E RINKEL | PUMP | IR | .39 | 02/18/1999 | A 17739B | A-2983 D |
| S: 28 T: 24 R: 2W MADISON | | | | | | |
| MAYNARD MOZER ETAL | PUMP | IR | 1.14 | 09/20/1974 | A 13209 | |
| <u>ELKHORN RIVER, TRIB. TO</u> | | | | | | |
| S: 28 T: 24 R: 2W MADISON | | | | | | |
| MAYNARD MOZER ETAL | PUMP | IR | .03 | 03/06/1990 | A 16938 | K |
| <u>ELKHORN RIVER</u> | | | | | | |
| S: 28 T: 24 R: 2W MADISON | | | | | | |
| ORAND UNKEL | PUMP | IR | 1.59 | 02/22/1972 | A 12512 | |
| S: 27 T: 24 R: 2W MADISON | | | | | | |
| JON ADKINS | PUMP | IR | .20 | 07/12/1988 | A 16684 | |
| <u>ELKHORN RIVER, TRIB. TO</u> | | | | | | |
| S: 16 T: 24 R: 2W MADISON | | | | | | |
| ORIN RINKEL | RINKEL RESERVOIR | ST | 73.00AF | 07/22/1988 | A 16689 | |
| S: 33 T: 24 R: 2W MADISON | | | | | | |
| DENNIS S & DARNELL F MALLY | PUMP | IR | 1.36 | 04/09/1982 | A 16086 | |
| S: 36 T: 24 R: 2W MADISON | | | | | | |
| MAYNARD J LEE | PUMP | IR | .93 | 02/18/1977 | A 14746 | |
| <u>ELKHORN RIVER</u> | | | | | | |
| S: 31 T: 24 R: 1W MADISON | | | | | | |
| MAYNARD J LEE | PUMP | IR | .97 | 01/20/1982 | A 16053 | K# |
| | ELKHORN RIVER AT NORFOLK, NE | | | | | |
| S: 33 T: 24 R: 1W MADISON | | | | | | |
| ORLO A POWELL JR | PUMP | IR | 1.67 | 07/31/1997 | A 17607 | |
| <u>ELKHORN RIVER, TRIB. TO</u> | | | | | | |
| S: 3 T: 23 R: 1W MADISON | | | | | | |
| CITY OF NORFOLK | PUMP | ST | 432.00AF | 04/20/1992 | A 17177 | |
| S: 21 T: 24 R: 1W MADISON | | | | | | |
| CITY OF NORFOLK | LAKE NORFOLK | ST | 424.20AF | 05/20/1971 | A 12269 | |

SURFACE WATER RIGHTS DATA
CLAIMS, APPLICATIONS, AND APPROPRIATIONS IN DOWNSTREAM ORDER
DIVISION NO. 2B

| SOURCE LOCATION APPROPRIATOR | CARRIER GAGE | USE | GRANT IN CFS/AF | DATE OF PRIORITY | DOCKET/ APP. NUMBER | ANNOA. | FT. NT. |
|---|-------------------|-----|-----------------|------------------|---------------------|---------|---------|
| <u>ELKHORN RIVER, TRIB. TO</u> | | | | | | | |
| S: 2 T: 23 R: 1W MADISON | | | | | | | |
| ERNEST H & ELNA K KNEBEL | PUMP | IR | .35 | 02/17/1940 | A 3092 | | |
| ERNEST H & ELNA K KNEBEL | PUMP | IR | .27 | 11/20/1939 | A 3020 | | |
| JAMES POFAHL | POFAHL OXBOW LAKE | ST | | 12/27/2000 | A 17941 | | * |
| <u>POHFAHL OXBOW LAKE</u> | | | | | | | |
| S: 2 T: 23 R: 1W MADISON | | | | | | | |
| JAMES POFAHL | PUMP | SI | | 12/27/2000 | A 17942 | A-17941 | * |
| <u>ELKHORN RIVER, TRIB. TO</u> | | | | | | | |
| S: 2 T: 23 R: 1W MADISON | | | | | | | |
| JAMES POFAHL | PUMP | IR | .29 | 04/18/2000 | A 17845 | | |
| <u>ELKHORN RIVER</u> | | | | | | | |
| S: 1 T: 23 R: 1W MADISON | | | | | | | |
| DONALD RADENZ | PUMP | IR | .91 | 07/07/1981 | A 15917 | | |
| <u>ELKHORN RIVER, NORTH FORK, WEST BRANCH</u> | | | | | | | |
| S: 27 T: 29 R: 3W KNOX | | | | | | | |
| MILTON OBER | PUMP | IR | 2.13 | 02/16/2000 | A 17813 | | |
| <u>ELKHORN RIVER, NORTH FORK</u> | | | | | | | |
| S: 36 T: 28 R: 3W PIERCE | | | | | | | |
| ALVA J THEISEN | PUMP | IR | .36 | 01/08/1955 | A 6991 | | K |
| S: 13 T: 27 R: 3W PIERCE | | | | | | | |
| QUENTIN E THOR | PUMP | IR | .79 | 05/16/1956 | A 8566 | | K |
| S: 24 T: 27 R: 3W PIERCE | | | | | | | |
| JAMES GUTZ | PUMP | IR | .61 | 09/23/1954 | A 6694 | | |
| S: 19 T: 27 R: 2W PIERCE | | | | | | | |
| RONALD D KOEHLER | PUMP | IR | .71 | 03/09/1957 | A 9317 | | |
| RONALD D KOEHLER | PUMP | IR | .21 | 08/13/1936 | A 2611 | | K |
| S: 32 T: 27 R: 2W PIERCE | | | | | | | |
| M & D, INC | PUMP | IR | 1.83 | 09/11/1946 | A 3958 | | |
| S: 5 T: 26 R: 2W PIERCE | | | | | | | |
| JEFF & SHERRI ZAUTKE | PUMP | IR | 2.00 | 07/22/1968 | A 11502 | | |
| <u>DRY CREEK</u> | | | | | | | |
| S: 11 T: 27 R: 4W PIERCE | | | | | | | |
| WARREN LINGENFELTER | PUMP | IR | .36 | 03/27/1964 | A 10337 | | K |
| <u>ELKHORN RIVER, NORTH FORK</u> | | | | | | | |
| S: 15 T: 26 R: 2W PIERCE | | | | | | | |
| THOMAS C CHILVERS ET AL | PUMP | IR | 1.41 | 07/14/1936 | A 2588 | | K |
| ERWIN KOLTERMAN | PUMP | IR | .47 | 07/30/1936 | A 2602 | | K |
| S: 23 T: 26 R: 2W PIERCE | | | | | | | |
| HAROLD A STRELOW | PUMP | IR | .57 | 02/19/1975 | A 13414 | | |
| BERNARD WREDE | PUMP | IR | .64 | 02/12/1957 | A 9187 | | K |
| BERNARD & CAROL WREDE | PUMP | IR | .29 | 09/14/1946 | A 3961 | | |
| S: 26 T: 26 R: 2W PIERCE | | | | | | | |
| BETTY J HITZ | PUMP | IR | 1.23 | 08/03/1946 | A 3937 | | |

See "Use" definitions and footnotes on pages 67 through 72

SURFACE WATER RIGHTS DATA
CLAIMS, APPLICATIONS, AND APPROPRIATIONS IN DOWNSTREAM ORDER
DIVISION NO. 28

| SOURCE LOCATION APPROPRIATOR | CARRIER GAGE | USE | GRANT IN CFS/AF | DATE OF PRIORITY | DOCKET/ APP. NUMBER | ANNOA. FT. NT. |
|---|--|-----|-----------------------|------------------------|---------------------------|----------------------|
| <u>YANKTON SLOUGH</u> S: 16 T: 26 R: 1W PIERCE GERALD HENZLER | PIPELINE | DO | .05 | 04/24/2000 | A 17848 | |
| <u>WILLOW CREEK</u> S: 26 T: 26 R: 4W PIERCE GEORGE HETRICK | HETRICK RESERVOIR | ST | 6.00AF | 09/21/1946 | A 3965 | |
| S: 36 T: 26 R: 4W PIERCE RUDOLPH E WOSTREL | PUMP | IR | .57 | 08/10/1966 | A 10923 | K |
| S: 31 T: 26 R: 3W PIERCE CATHLEEN & CLAYTON FISCHER | PUMP | IR | .71 | 01/17/1990 | A 16914 | K |
| S: 32 T: 26 R: 3W PIERCE CLAYTON FISCHER | PUMP | IR | 1.56 | 11/06/1989 | A 16894 | |
| S: 33 T: 26 R: 3W PIERCE ALFRED A VINSON | VINSON RESERVOIR | ST | 10.00AF | 09/19/1946 | A 3964 | |
| <u>VINSON RESERVOIR</u> S: 33 T: 26 R: 3W PIERCE ALFRED A VINSON | PUMP | SO | | 09/19/1946 | A 9474 | |
| <u>WILLOW CREEK</u> S: 33 T: 26 R: 3W PIERCE DONALD M HOFFMAN | PUMP WILLOW CREEK NEAR FOSTER, NE | IR | .30 | 02/20/1976 | A 14045 | K# |
| S: 3 T: 25 R: 3W PIERCE ROGER L WOSLAGER | PUMP | IR | 1.11 | 02/06/1974 | A 12976 | |
| JAMES KRUNTORAD | KRUNTORAD RESERVOIR | ST | 3.00AF | 09/23/1946 | A 3968 | |
| S: 2 T: 25 R: 3W PIERCE ROGER L WOSLAGER | PUMP | IR | 1.28 | 02/06/1974 | A 12977 | |
| WILLIAM D HINTZ | PUMP | IR | 2.36 | 03/19/1975 | A 13482 | |
| S: 1 T: 25 R: 3W PIERCE JEFFREY E CURTISS | PUMP WILLOW CREEK RESERVOIR NEAR PIERCE | IR | 4.57 | 09/16/1975 | A 13807 | # |
| S: 33 T: 26 R: 2W PIERCE LOWER ELKHORN NRD | WILLOW CREEK RESERVOIR WILLOW CREEK NEAR PIERCE | ST | 6557.00AF | 09/04/1981 | A 15989 | # |
| DELBERT A KRUEGER | PUMP | IR | 1.29 | 04/07/1976 | A 14161 | |
| S: 33 T: 26 R: 3W PIERCE MIKE WICHMAN | PUMP | FW | 13.26AF | 07/30/1993 | A 17304 | |
| S: 27 T: 26 R: 2W PIERCE GERALD L HIXSON | PUMP | IR | .36 | 09/07/1973 | A 12937 | |
| S: 26 T: 26 R: 2W PIERCE ALFRED P & FERN E SCHNEIDER | PUMP | IR | .12 | 10/01/1956 | A 8875 | |
| <u>ELKHORN RIVER, NORTH FORK</u> S: 36 T: 26 R: 2W PIERCE RAYMOND O SELLENTIN | PUMP | IR | .72 | 08/28/1956 | A 8784 | K |
| CLARENCE PLANER | PUMP | IR | 2.29 | 06/28/1976 | A 14290 | |

SURFACE WATER RIGHTS DATA
CLAIMS, APPLICATIONS, AND APPROPRIATIONS IN DOWNSTREAM ORDER
DIVISION NO. 2B

| SOURCE LOCATION APPROPRIATOR | CARRIER GAGE | USE | GRANT IN CFS/AF | DATE OF PRIORITY | DOCKET/ APP. NUMBER | ANNOA. FT. NT. |
|------------------------------------|-----------------|-----|-----------------------|------------------------|---------------------------|----------------------|
| <u>ELKHORN RIVER, NORTH FORK</u> | | | | | | |
| S: 36 T: 26 R: 2W PIERCE | | | | | | |
| DALE H PRICE | PUMP | IR | .13 | 03/28/1988 | A 16632 | K |
| DALE E & ERNA SCHULZ | PUMP | IR | 1.08 | 03/27/1961 | A 9916 | # |
| S: 6 T: 25 R: 1W PIERCE | | | | | | |
| ROBERT A CHILVERS | PUMP | IR | .94 | 07/30/1974 | A 13111 | |
| ROBERT WEINRICH | PUMP | IR | .57 | 06/10/1964 | A 10383 | K |
| DAVID A UECKER | PUMP | IR | .14 | 06/04/1948 | A 4278 | K |
| MICHAEL C & MARIAM L KRUEGER | PUMP | IR | 1.39 | 03/22/1968 | A 11380 | K |
| S: 7 T: 25 R: 1W PIERCE | | | | | | |
| D W SHUSTER | PUMP | IR | 2.14 | 01/14/1981 | A 15747 | |
| S: 18 T: 25 R: 1W PIERCE | | | | | | |
| PAUL HILKEMANN SR | PUMP | IR | 1.87 | 01/15/1974 | A 12970 | |
| PAUL HILKEMANN SR | PUMP | IR | .27 | 03/06/1990 | A 16939 | |
| S: 20 T: 25 R: 1W PIERCE | | | | | | |
| BRUCE & LA JEAN COWAN | PUMP | IR | 2.46 | 04/14/1964 | A 10351 | |
| S: 21 T: 25 R: 1W PIERCE | | | | | | |
| LORENE L JEWELL | PUMP | IR | 2.35 | 08/20/1956 | A 8755 | |
| S: 28 T: 25 R: 1W PIERCE | | | | | | |
| PAUL V & MURIEL L MEIERHENRY | PUMP | IR | 1.05 | 11/20/1939 | A 3021 | |
| PAUL V MEIERHENRY | PUMP | IR | 2.00 | 05/13/1975 | A 13582 | |
| CHARLES M & LINDA L POHLMAN | PUMP | IR | .71 | 09/20/1956 | A 8847 | |
| CHARLES M & LINDA L POHLMAN | PUMP | IR | .31 | 04/28/1956 | A 8523 | |
| S: 33 T: 25 R: 1W PIERCE | | | | | | |
| DALLAS OESTREICH | PUMP | IR | .82 | 10/18/1956 | A 8912 | |
| TODD OESTREICH | PUMP | IR | .15 | 02/15/1960 | A 9795 | |
| MEIERHENRY HEIRS | PUMP | IR | .18 | 12/11/1939 | A 3043 | K |
| MAURICE L STALNAKER | PUMP | IR | .61 | 08/15/1946 | A 3945 | |
| RAY WILKE | PUMP | IR | .20 | 09/17/1954 | A 6691 | |
| <u>HADAR CREEK</u> | | | | | | |
| S: 33 T: 25 R: 1W PIERCE | | | | | | |
| RAY WILKE | PUMP | IR | .25 | 08/06/1954 | A 6566 | |
| <u>ELKHORN RIVER, NORTH FORK</u> | | | | | | |
| S: 4 T: 24 R: 1W MADISON | | | | | | |
| HERBERT W UECKER | PUMP | IR | .68 | 05/25/1956 | A 8586 | |
| S: 3 T: 24 R: 1W MADISON | | | | | | |
| JAMES R & REUBEN WINTER | PUMP | IR | .78 | 11/15/1956 | A 8976 | |
| JAMES LEHMAN | PUMP | IR | .31 | 01/26/1979 | A 15402 | |
| S: 10 T: 24 R: 1W MADISON | | | | | | |
| HERBERT W UECKER | PUMP | IR | 1.21 | 07/11/1977 | A 15019 | |
| DON A BALLARD | PUMP | IR | .42 | 08/17/1933 | A 2343 | |
| JIM WINKELBAUER | PUMP | IR | .33 | 06/14/1989 | A 16824 | K |

SURFACE WATER RIGHTS DATA
CLAIMS, APPLICATIONS, AND APPROPRIATIONS IN DOWNSTREAM ORDER
DIVISION NO. 2B

| SOURCE LOCATION APPROPRIATOR | CARRIER GAGE | USE | GRANT IN CFS/AF | DATE OF PRIORITY | DOCKET/ APP. NUMBER | ANNOA. FT. NT. |
|---|-------------------|-----|-----------------------|------------------------|---------------------------|----------------------|
| <u>ELKHORN RIVER, NORTH FORK, TRIB. TO</u> S: 16 T: 24 R: 1W MADISON JERRY L & THERESA RIES | RAASCH RESERVOIR | ST | 26.05AF | 10/01/1976 | A 14491 | |
| <u>ELKHORN RIVER, NORTH FORK</u> S: 36 T: 24 R: 1W MADISON BLINN & CONLON LAND DEV CO, LLC | PUMP | IR | .27 | 04/27/1938 | A 2865 | K |
| S: 1 T: 23 R: 1W MADISON HASKELL OSBORN | PUMP | IR | .30 | 11/28/1975 | A 13884 | |
| <u>ELKHORN RIVER</u> S: 6 T: 23 R: 1E STANTON VERNON W & GLADYS WOLFF | PUMP | IR | .34 | 07/30/1937 | A 2767 | K |
| S: 7 T: 23 R: 1E STANTON ROBERT I & MARY C BURNS | PUMP | IR | 3.61 | 08/30/1976 | A 14429 | |
| S: 8 T: 23 R: 1E STANTON ROBERT I & MARY C BURNS | PUMP | IR | 2.43 | 08/09/1988 | A 16696 | K |
| S: 17 T: 23 R: 1E STANTON WILLIAM KOHLHOF | PUMP | IR | .44 | 12/10/1956 | A 9024 | K |
| S: 21 T: 23 R: 1E STANTON BURTON E & JAYNE B NIXON | PUMP | IR | .93 | 05/26/1967 | A 11150 | |
| HERBERT LAU | PUMP | IR | .62 | 12/03/1974 | A 13296 | K |
| S: 15 T: 23 R: 1E STANTON RON STANLEY | STANLEY RESERVOIR | ST | 23.90AF | 10/06/1988 | A 16715 | |
| S: 26 T: 23 R: 1E STANTON JERRY O'KEIF | PUMP | IR | .58 | 06/14/1989 | A 16823 | K |
| <u>ELKHORN RIVER, TRIB. TO</u> S: 34 T: 23 R: 1E STANTON DELBERT TEMPERLEY | SPRING LAKES | ST | 354.50AF | 10/10/1991 | A 17119 | |
| <u>ELKHORN RIVER</u> S: 36 T: 23 R: 1E STANTON EMIL MASTNY | PUMP | IR | .49 | 08/28/1967 | A 11236 | |
| <u>PLEASANT RUN CREEK, TRIB. TO</u> S: 22 T: 24 R: 1E STANTON ROBERT L VOGEL | VOGEL RESERVOIR | ST | 3.60AF | 08/24/1967 | A 11235 | |
| <u>UNION CREEK</u> S: 24 T: 21 R: 2W MADISON WILLARD DITTBERNER | PUMP | IR | 1.14 | 03/18/1977 | A 14821 | |
| S: 7 T: 21 R: 1W MADISON NEAL J HASCHKE | PUMP | IR | .15 | 03/21/1988 | A 16627 | K |
| <u>TAYLOR CREEK</u> S: 22 T: 22 R: 2W MADISON GARY & BETTY UTTECHT | PUMP | IR | 1.08 | 04/07/1969 | A 11683 | K |
| GARY & BETTY UTTECHT | PUMP | IR | 2.10 | 07/31/1961 | A 9963 | |
| S: 27 T: 22 R: 2W MADISON SCHMIDT, SCHMIDT & SCHMIDT FAMILY TRUST | PUMP | IR | .39 | 08/15/1949 | A 4500 | |

SURFACE WATER RIGHTS DATA
CLAIMS, APPLICATIONS, AND APPROPRIATIONS IN DOWNSTREAM ORDER
DIVISION NO. 28

| SOURCE LOCATION APPROPRIATOR | CARRIER GAGE | USE | GRANT IN CFS/AF | DATE OF PRIORITY | DOCKET/ APP. NUMBER | ANNOA. FT. NT. |
|---|-----------------|-----|-----------------------|------------------------|---------------------------|----------------------|
| <u>TAYLOR CREEK</u> | | | | | | |
| S: 27 T: 22 R: 2W MADISON | | | | | | |
| SCHMIDT, SCHMIDT & SCHMIDT FAMILY TRUST | PUMP | IR | .39 | 01/20/1975 | A 13362 | A-4500 D |
| SCHMIDT, SCHMIDT & SCHMIDT FAMILY TRUST | PUMP | IR | 1.46 | 01/20/1975 | A 13362 | |
| S: 26 T: 22 R: 2W MADISON | | | | | | |
| ARLAND LONG | PUMP | IR | 1.32 | 04/05/1990 | A 16969 | |
| CORDIA KESTING | PUMP | IR | .39 | 09/18/1943 | A 3653 | |
| CORDIA KESTING | PUMP | IR | 1.31 | 02/22/1990 | A 16929 | |
| CORDIA KESTING | PUMP | IR | .39 | 02/22/1990 | A 16929 | A-3653 D |
| S: 25 T: 22 R: 2W MADISON | | | | | | |
| VERL L NAHRSTEDT | PUMP | IR | .65 | 08/19/1936 | A 2619 | |
| VERL L NAHRSTEDT | PUMP | IR | .26 | 10/31/1940 | A 3316 | |
| MIKE NAHRSTEDT | PUMP | IR | .88 | 10/31/1989 | A 16892 | |
| VERL L NAHRSTEDT | PUMP | IR | .59 | 02/22/1990 | A 16930 | |
| VERL L NAHRSTEDT | PUMP | IR | 2.06 | 06/25/1979 | A 15504 | |
| VERL L NAHRSTEDT | PUMP | IR | .31 | 08/29/1991 | A 17106 | |
| VERL L NAHRSTEDT | PUMP | IR | .04 | 08/29/1991 | A 17106 | A-3316 D |
| LILIAN LEU | PUMP | IR | .89 | 08/29/1991 | A 17107 | |
| S: 30 T: 22 R: 1W MADISON | | | | | | |
| VALLEY VIEW DAIRY, INC | PUMP | IR | .09 | 10/30/1939 | A 3002 | K |
| GERALD L & GERTRUDE BICHLMEIER | PUMP | IR | 2.21 | 07/27/1970 | A 12036 | K |
| S: 32 T: 22 R: 1W MADISON | | | | | | |
| WILLIAM H BERRICK | PUMP | IR | .50 | 04/06/1962 | A 10039 | K# |
| <u>UNION CREEK</u> | | | | | | |
| S: 34 T: 22 R: 1W MADISON | | | | | | |
| CECELIA A LAFLEUR | PUMP | IR | 2.33 | 01/25/1982 | A 16055 | |
| S: 3 T: 21 R: 1W MADISON | | | | | | |
| GORDON MEYER | PUMP | IR | .93 | 11/16/1971 | A 12427 | |
| S: 2 T: 21 R: 1W MADISON | | | | | | |
| DOUGLAS SIECKE | PUMP | IR | .98 | 07/31/1989 | A 16857 | |
| DOUGLAS A & PHYLLIS J SIECKE | PUMP | IR | .71 | 03/27/1954 | A 6098 | |
| DOUGLAS A & PHYLLIS J SIECKE | PUMP | IR | 2.41 | 02/26/1982 | A 16068 | |
| S: 1 T: 21 R: 1W MADISON | | | | | | |
| RICHARD R & JANICE K HAKE | PUMP | IR | .14 | 10/26/1939 | A 2998 | K |
| <u>TRACY CREEK</u> | | | | | | |
| S: 31 T: 21 R: 1E STANTON | | | | | | |
| STANLEY R & LOUISE BACHMAN | PUMP | IR | .28 | 04/09/1957 | A 9439 | K |
| <u>UNION CREEK</u> | | | | | | |
| S: 1 T: 21 R: 1W MADISON | | | | | | |
| RICHARD R & JANICE K HAKE | PUMP | IR | 4.07 | 02/24/1969 | A 11653 | K |
| S: 31 T: 22 R: 1E STANTON | | | | | | |
| ADAMS & WILLIAMS | PUMP | IR | 1.06 | 08/13/1934 | A 2461 | K |
| VAN R STECKELBERG | PUMP | IR | 1.93 | 01/17/1977 | A 14641 | |

See "Use" definitions and footnotes on pages 67 through 72

SURFACE WATER RIGHTS DATA
CLAIMS, APPLICATIONS, AND APPROPRIATIONS IN DOWNSTREAM ORDER
DIVISION NO. 28

| SOURCE LOCATION APPROPRIATOR | CARRIER GAGE | USE | GRANT IN CFS/AF | DATE OF PRIORITY | DOCKET/ APP. NUMBER | ANNOA. FT. NT. |
|--|---------------------------|-----|-----------------------|------------------------|---------------------------|-------------------|
| <u>UNION CREEK</u> S: 21 T: 22 R: 1E STANTON JOHN R HEKRDLE | PUMP | IR | 1.92 | 01/02/1975 | A 13342 | K |
| <u>SAND CREEK</u> S: 17 T: 22 R: 1E STANTON JACK GREVSON | GREVSON RESERVOIR | ST | 99.40AF | 11/17/1970 | A 12115 | |
| <u>UNION CREEK</u> S: 22 T: 22 R: 1E STANTON ROBERT HEKRDLE | PUMP | IR | .35 | 10/27/1981 | A 16017 | K |
| ROBERT HEKRDLE | PUMP | IR | .86 | 02/14/1957 | A 9193 | |
| S: 14 T: 22 R: 1E STANTON LOWELL SCHROEDER | PUMP | IR | 1.11 | 01/02/1990 | A 16907 | K |
| S: 1 T: 22 R: 1E STANTON EMIL MASTNY | PUMP | IR | 1.11 | 11/09/1936 | A 2656 | K |
| EMIL MASTNY | PUMP | IR | .51 | 01/29/1982 | A 16059 | |
| <u>ELKHORN RIVER</u> S: 30 T: 23 R: 2E STANTON HARVEY L QUIRING | PUMP | IR | 1.91 | 05/12/1981 | A 15869 | |
| <u>MASKENTHINE CREEK</u> S: 6 T: 23 R: 2E STANTON LOWER ELKHORN NRD | MASKENTHINE SEDIMENT RES. | ST | 9.90AF | 10/25/1994 | A 17414 | |
| S: 18 T: 23 R: 2E STANTON LOWER ELKHORN NRD | MASKENTHINE RESERVOIR | ST | 927.50AF | 09/15/1975 | A 13806 | |
| <u>ELKHORN RIVER, TRIB. TO</u> S: 10 T: 22 R: 2E STANTON FRED HANSEN | SAND CREEK RES. NO. 2 | ST | 263.10AF | 08/09/1967 | A 11219 | |
| <u>INDIAN CREEK</u> S: 5 T: 23 R: 2E STANTON AARON G VOLKMAN | AARON VOLKMAN RESERVOIR | ST | 25.81AF | 07/15/1999 | A 17779 | |
| <u>ELKHORN RIVER</u> S: 22 T: 23 R: 2E STANTON RUDOLPH KMENT | PUMP | IR | 1.37 | 07/03/1956 | A 8657 | |
| <u>CEDAR CREEK, TRIB. TO</u> S: 29 T: 23 R: 3E STANTON COUNTY OF STANTON | CHILCOAT-HASENKAMP RES. | ST | 9.40AF | 09/26/1991 | A 17116 | |
| <u>HUMBIG CREEK, TRIB. TO</u> S: 32 T: 25 R: 2E WAYNE WAYNE COUNTY | BROGREN RESERVOIR | ST | 21.20AF | 05/01/1974 | A 13028 | |
| <u>HUMBIG CREEK</u> S: 26 T: 25 R: 2E WAYNE GARY L KANT | PUMP | IR | .55 | 08/09/1982 | A 16136 | K |
| <u>HUMBIG CREEK, TRIB. TO</u> S: 9 T: 24 R: 3E PIERCE RONALD WILLERS | RONALD WILLERS RESERVOIR | ST | 14.90AF | 04/12/1982 | A 16090 | |

SURFACE WATER RIGHTS DATA
CLAIMS, APPLICATIONS, AND APPROPRIATIONS IN DOWNSTREAM ORDER
DIVISION NO. 28

| SOURCE LOCATION APPROPRIATOR | CARRIER GAGE | USE | GRANT IN CFS/AF | DATE OF PRIORITY | DOCKET/ APP. NUMBER | ANNOA. FT. NT. |
|---|----------------------|-----|-----------------------|------------------------|---------------------------|----------------------|
| <u>HUMBUG CREEK TRIB. TO</u> S: 10 T: 24 R: 2E STANTON MIKE MAROTZ | MAROTZ FARM POND | ST | 70.60AF | 09/16/1988 | A 16710 | |
| <u>HUMBUG CREEK</u> S: 28 T: 24 R: 3E STANTON C T C FARMS INC | PUMP | IR | 1.95 | 12/22/1989 | A 16905 | K |
| <u>ELKHORN RIVER TRIB. TO</u> S: 26 T: 24 R: 3E STANTON VILLAGE OF PILGER | PILGER RESERVOIR 1-B | ST | 406.00AF | 07/20/1965 | A 10657 | |
| <u>SAND CREEK TRIB. TO</u> S: 29 T: 23 R: 4E CUMING SHELLY WRIGHT | PUMP | ST | 39.40AF | 07/21/1997 | A 17599 | |
| <u>ELKHORN RIVER TRIB. TO</u> S: 14 T: 23 R: 4E CUMING TOM FELLER | HOLDING POND NO. 1 | WS | 49.00AF | 02/25/2000 | A 17816 | |
| S: 13 T: 23 R: 4E CUMING WOERDEMAN BROTHERS | PUMP | IR | 7.34 | 12/05/1975 | A 13895 | |
| <u>ELKHORN RIVER</u> S: 28 T: 23 R: 5E CUMING LLOYD G NELLOR | PUMP | IR | .30 | 06/15/1992 | A 17197 | K |
| S: 27 T: 23 R: 5E CUMING ROBERT & MARY ANN SCHLICKBERND | PUMP | IR | 1.79 | 10/04/1974 | A 13220 | K |
| <u>ROCK CREEK</u> S: 7 T: 22 R: 5E CUMING VERDON G WEGNER | PUMP | IR | 1.00 | 08/25/1956 | A 8778 | |
| S: 4 T: 22 R: 5E CUMING FULLNER BROS | PUMP | IR | .44 | 07/17/1989 | A 16848 | K |
| S: 33 T: 23 R: 5E CUMING LYDIA FULLNER | PUMP | IR | .29 | 10/11/1956 | A 8895 | K |
| KENNETH & ELVERA LIERMAN | PUMP | IR | 2.21 | 03/03/1969 | A 11659 | |
| <u>ELKHORN RIVER</u> S: 35 T: 23 R: 5E CUMING ARLEN L LIERMAN | PUMP | IR | 2.21 | 03/27/1974 | A 13006 | |
| S: 2 T: 22 R: 5E CUMING CUMING COUNTY RECREATION CORPORATION | PUMP | IR | 2.03 | 01/11/1967 | A 11011 | |
| S: 1 T: 22 R: 5E CUMING IRVIN D LIERMAN | PUMP | IR | 2.48 | 12/03/1974 | A 13297 | K |
| S: 17 T: 22 R: 6E CUMING MARLIN W REESON | PUMP | IR | .93 | 12/27/1976 | A 14608 | K |
| <u>PLUM CREEK</u> S: 34 T: 25 R: 4E WAYNE HERMAN DINKLAGE, INC | PUMP | IR | .47 | 06/19/1989 | A 16829 | K |
| S: 2 T: 23 R: 5E CUMING ARTHUR & LILLIAN NITZCHE | PUMP | IR | 2.20 | 08/03/1976 | A 14369 | |

See "Use" definitions and footnotes on pages 67 through 72

SURFACE WATER RIGHTS DATA
CLAIMS, APPLICATIONS, AND APPROPRIATIONS IN DOWNSTREAM ORDER
DIVISION NO. 2B

| SOURCE LOCATION APPROPRIATOR | CARRIER GAGE | USE | GRANT IN CFS/AF | DATE OF PRIORITY | DOCKET/ APP. NUMBER | ANNOA. FT. NT. |
|---|---|-----|-----------------------|------------------------|---------------------------|-------------------|
| <u>PLUM CREEK</u> S: 12 T: 23 R: 5E CUMING GERTRUDE SEEMAN | PUMP | IR | .76 | 01/09/1957 | A 9089 | K |
| <u>ELKHORN RIVER</u> S: 27 T: 22 R: 6E CUMING ADA CROUTER | PUMP | IR | 2.71 | 02/28/1990 | A 16934 | K |
| S: 34 T: 22 R: 6E CUMING LLOYD WELDING | PUMP | IR | .64 | 06/30/1981 | A 15907 | |
| <u>ELKHORN RIVER, TRIB. TO</u> S: 1 T: 21 R: 6E CUMING LOWER ELKHORN NRD, ET AL | BRACHT RESERVOIR ELKHORN RIVER AT WEST POINT, NE | ST | 43.60AF | 12/03/1979 | A 15601 | # |
| <u>ELKHORN RIVER</u> S: 3 T: 21 R: 6E CUMING HARRY KNOBBE | PUMP | IR | .16 | 03/21/1990 | A 16957 | |
| S: 16 T: 21 R: 6E CUMING LEONARD & GERALDINE HAGEDORN | PUMP | IR | 3.29 | 12/15/1975 | A 13906 | |
| S: 21 T: 21 R: 6E CUMING KEITH HINDMARSH | PUMP | IR | 3.36 | 03/03/1976 | A 14079 | |
| ARTHUR & PATRICK A GREWE | PUMP | IR | 3.89 | 02/18/1976 | A 14037 | |
| <u>ELKHORN RIVER, TRIB. TO</u> S: 35 T: 21 R: 6E CUMING JERRY REIMERS | PUMP | IR | .60 | 09/11/1984 | A 16330 | K |
| <u>ELKHORN RIVER</u> S: 24 T: 20 R: 6E DODGE WILLIS C WEGNER | PUMP | IR | 1.64 | 07/25/1966 | A 10903 | |
| <u>ELKHORN RIVER, TRIB. TO</u> S: 24 T: 20 R: 6E DODGE PAUL & DAVID WIMMER | WIMMER WRP RESERVOIR | ST | | 09/18/2000 | A 17910 | * |
| <u>ELKHORN RIVER</u> S: 30 T: 20 R: 7E DODGE DUANE E MULLER | PUMP | IR | .97 | 05/08/1973 | A 12867 | |
| <u>CUMING CREEK</u> S: 29 T: 21 R: 7E CUMING LYLE WOOLDRIK | PUMP | IR | 3.16 | 05/11/1976 | A 14218 | |
| S: 20 T: 20 R: 7E DODGE D & F FARMS, INC | PUMP | IR | 1.60 | 07/06/1976 | A 14300 | |
| <u>ELKHORN RIVER</u> S: 5 T: 19 R: 7E DODGE ELWIN DIEDRICHSEN | PUMP | IR | .27 | 04/15/1955 | A 7309 | |
| <u>PEBBLE CREEK, NORTH BRANCH</u> S: 10 T: 21 R: 5E CUMING ROBERT A & DOROTHY M KREIKEMEIER | PUMP | IR | 1.93 | 01/29/1975 | A 13373 | |

SURFACE WATER RIGHTS DATA
CLAIMS, APPLICATIONS, AND APPROPRIATIONS IN DOWNSTREAM ORDER
DIVISION NO. 28

| SOURCE LOCATION APPROPRIATOR | CARRIER GAGE | USE | GRANT IN CFS/AF | DATE OF PRIORITY | DOCKET/ APP. NUMBER | ANNOA. | FT. NT. |
|------------------------------------|-----------------|-----|-----------------------|------------------------|---------------------------|--------|------------|
| <u>PEBBLE CREEK</u> | | | | | | | |
| S: 23 T: 21 R: 5E CUMING | | | | | | | |
| DENNIS C KNOBBE | PUMP | IR | 1.64 | 02/06/1990 | A 16924 | | K |
| DENNIS C KNOBBE | PUMP | IR | 2.11 | 08/26/1971 | A 12363 | | |
| S: 17 T: 20 R: 5E DODGE | | | | | | | |
| JOHN WISNIESKI | PUMP | IR | .43 | 02/21/1984 | A 16272 | | |
| <u>PEBBLE CREEK TRTB. TO</u> | | | | | | | |
| S: 17 T: 20 R: 6E DODGE | | | | | | | |
| BERNARD NIEWOHNER | PUMP | IR | 1.15 | 02/03/1976 | A 13987A | T-96 | |
| <u>PEBBLE CREEK</u> | | | | | | | |
| S: 20 T: 20 R: 6E DODGE | | | | | | | |
| BERNARD NIEWOHNER | PUMP | IR | 1.14 | 02/03/1976 | A 13987B | T-96 | |
| S: 21 T: 20 R: 6E DODGE | | | | | | | |
| DANIEL NIEWOHNER | PUMP | IR | 2.59 | 04/17/1985 | A 16373 | | |
| HARRY J & IRENE SMEAL | PUMP | IR | .50 | 03/14/1957 | A 9347 | | |
| S: 28 T: 20 R: 6E DODGE | | | | | | | |
| DEAN HELGENBERGER | PUMP | IR | 1.04 | 02/06/1978 | A 15178 | | |
| S: 27 T: 20 R: 6E DODGE | | | | | | | |
| WALTER HOEGEMEYER | PUMP | IR | 1.71 | 05/05/1977 | A 14930 | | # |
| S: 6 T: 19 R: 7E DODGE | | | | | | | |
| ELWOOD & JOANN DAHL JR | PUMP | IR | .46 | 07/17/1936 | A 2589 | | |
| S: 5 T: 19 R: 7E DODGE | | | | | | | |
| WILLIAM E PETERS | PUMP | IR | .14 | 08/30/1955 | A 8042 | | |
| ELWIN DIEDRICHSEN | PUMP | IR | .86 | 02/01/1955 | A 7049 | | |
| ELWIN DIEDRICHSEN | PUMP | IR | .86 | 03/22/1999 | A 17755A | A-7049 | K |
| ELWIN DIEDRICHSEN | PUMP | IR | .12 | 03/22/1999 | A 17755B | | D |
| LEONARD POPPE | PUMP | IR | .83 | 02/20/1961 | A 9890 | | |
| <u>ELKHORN RIVER</u> | | | | | | | |
| S: 4 T: 19 R: 7E DODGE | | | | | | | |
| DUANE E MULLER | PUMP | IR | 3.80 | 12/10/1975 | A 13903 | | |
| S: 3 T: 19 R: 7E DODGE | | | | | | | |
| KENNETH J SCHAFER ET AL | PUMP | IR | 3.64 | 06/29/1976 | A 14293 | | |
| S: 10 T: 19 R: 7E DODGE | | | | | | | |
| HELEN GRABOW | PUMP | IR | 3.61 | 07/17/1978 | A 15296 | | K |
| S: 11 T: 19 R: 7E DODGE | | | | | | | |
| TOM O MILLIGAN | PUMP | IR | .50 | 07/27/1954 | A 6498 | | |
| HOEGEMEYER ENTERPRISES, INC | PUMP | IR | .96 | 12/11/1956 | A 9028 | | |
| S: 13 T: 19 R: 7E DODGE | | | | | | | |
| JOSIE E PARKERT ET AL | PUMP | IR | 1.68 | 02/20/1975 | A 13432 | | |
| S: 12 T: 19 R: 7E DODGE | | | | | | | |
| EDGAR & HELEN SCHULENBERG | PUMP | IR | 1.50 | 06/20/1978 | A 15281 | | |
| KENNETH S NELSON | PUMP | IR | .16 | 03/05/1957 | A 9289 | | K |

SURFACE WATER RIGHTS DATA
CLAIMS, APPLICATIONS, AND APPROPRIATIONS IN DOWNSTREAM ORDER
DIVISION NO. 2B

| SOURCE LOCATION APPROPRIATOR | CARRIER GAGE | USE | GRANT IN CFS/AF | DATE OF PRIORITY | DOCKET/ APP. NUMBER | ANNOA. FT. NT. |
|---|-----------------------|-----|-----------------------|------------------------|---------------------------|-------------------|
| <u>ELKHORN RIVER</u> | | | | | | |
| S: 17 T: 19 R: 8E DODGE LAWRENCE H MEYER ESTATE | PUMP | IR | .75 | 09/09/1976 | A 14451 | |
| S: 08 T: 19 R: 8E DODGE WARREN R OSETERLOH | PUMP | IR | .97 | 11/28/1990 | A 17029 | |
| <u>ELKHORN RIVER, TRIB. TO</u> | | | | | | |
| S: 9 T: 19 R: 7E DODGE LOWER ELKHORN NRD | SCRIBNER AIRPORT RES. | ST | 48.60AF | 02/27/1979 | A 15422 | |
| S: 17 T: 19 R: 8E DODGE DALE E NELSON | PUMP | IR | .18 | 03/15/1977 | A 14805 | |
| S: 20 T: 19 R: 8E DODGE DALE W SAGER | HOOPER RESERVOIR | ST | 5.57AF | 03/29/1976 | A 14125 | |
| <u>ELKHORN RIVER</u> | | | | | | |
| S: 9 T: 19 R: 8E DODGE HORVATICH INC | PUMP | IR | .88 | 07/24/1978 | A 15301 | |
| OTTO J & WANDA BRABEC | PUMP | IR | .52 | 05/23/1967 | A 11143 | |
| S: 16 T: 19 R: 8E DODGE GEORGE SCHAFERSMAN | PUMP | IR | 1.86 | 03/11/1977 | A 14797 | |
| S: 15 T: 19 R: 8E DODGE LEIGH H HOETTFELKER | PUMP | IR | 1.33 | 03/16/1978 | A 15206 | K |
| LEIGH H HOETTFELKER | PUMP | IR | .29 | 04/25/1984 | A 16290 | |
| LOWELL D GEISLER ET AL | PUMP | IR | 3.96 | 12/13/1971 | A 12457 | |
| S: 14 T: 19 R: 8E DODGE LOWELL D GEISLER ET AL | PUMP | IR | .86 | 12/14/1976 | A 14593 | |
| <u>LOGAN CREEK - MIDDLE</u> | | | | | | |
| S: 6 T: 28 R: 3E CEDAR CLAY L & VERJEAN M HEYDON | PUMP | IR | 1.03 | 02/15/1977 | A 14717 | T-290 K |
| <u>LOGAN CREEK</u> | | | | | | |
| S: 32 T: 29 R: 3E CEDAR LAWRENCE A HEIKES | PUMP | IR | 2.20 | 01/28/1980 | A 15615 | |
| RICHARD D ERWIN | PUMP | IR | .33 | 09/12/1989 | A 16883 | K |
| <u>PERRIN CREEK</u> | | | | | | |
| S: 33 T: 29 R: 3E CEDAR MONA & WILLIAM SCHUTTE | PUMP | IR | .99 | 05/09/1969 | A 11701 | K |
| <u>LOGAN CREEK</u> | | | | | | |
| S: 10 T: 28 R: 3E CEDAR GALVIN & RATH | PUMP | IR | 1.76 | 02/20/1979 | A 15419 | K |
| S: 11 T: 28 R: 3E CEDAR ELMER CLARK | PUMP | IR | 1.04 | 09/19/1990 | A 17019 | K |
| S: 13 T: 28 R: 3E CEDAR AG GRO INC | PUMP | IR | .76 | 05/23/1955 | A 7505 | |
| S: 27 T: 28 R: 4E DIXON HEITSHUSEN & PAUL | PUMP | IR | .31 | 09/07/1955 | A 8063 | K |

SURFACE WATER RIGHTS DATA
CLAIMS, APPLICATIONS, AND APPROPRIATIONS IN DOWNSTREAM ORDER
DIVISION NO. 2B

| SOURCE LOCATION APPROPRIATOR | CARRIER GAGE | USE | GRANT IN CFS/AF | DATE OF PRIORITY | DOCKET/ APP. NUMBER | ANNOA. FT. NT. |
|--|------------------------|-----|-----------------------|------------------------|---------------------------|-------------------|
| <u>LOGAN CREEK, TRIB. TO</u> | | | | | | |
| S: 9 T: 28 R: 4E DIXON DAVID L ABTS | PUMP | IR | .60 | 07/28/1988 | A 16691 | K |
| S: 10 T: 28 R: 4E DIXON ROBERT E DEMPSTER | PUMP | IR | .26 | 07/27/1988 | A 16690 | K |
| <u>LOGAN CREEK</u> | | | | | | |
| S: 2 T: 27 R: 4E DIXON RODNEY HENNINGSSEN | PUMP | IR | 1.47 | 03/15/1982 | A 16079 | |
| MILLIGAN FARMS | PUMP | IR | .81 | 05/06/1981 | A 15865 | K |
| S: 18 T: 27 R: 5E DIXON PAUL W BENGTON | PUMP | IR | 2.36 | 03/16/1957 | A 9356 | K |
| <u>DEER CREEK, TRIB. TO</u> | | | | | | |
| S: 33 T: 27 R: 1E WAYNE WAYNE COUNTY COMMISSIONERS | WAYNE COUNTY RESERVOIR | ST | 13.70AF | 05/22/1981 | A 15875 | |
| <u>DEER CREEK</u> | | | | | | |
| S: 10 T: 26 R: 3E WAYNE DAVID P SIEVERS | PUMP | IR | 1.16 | 07/12/1985 | A 16429 | K |
| DAVID P SIEVERS | PUMP | IR | 1.50 | 02/24/1995 | A 17431 | A-16429 D |
| WALDRON BULL | PUMP | IR | .95 | 12/30/1988 | A 16729 | K |
| <u>LOGAN CREEK, SOUTH</u> | | | | | | |
| S: 13 T: 26 R: 3E WAYNE CLEONE (MRS) ZACH | PUMP | IR | 1.43 | 01/14/1976 | A 13937 | K |
| CLEONE (MRS) ZACH | PUMP | IR | .42 | 01/24/1994 | A 17348 | |
| S: 8 T: 26 R: 4E WAYNE FRESE FAMILY PARTNERSHIP | PUMP | IR | 1.74 | 03/23/1990 | A 16962 | |
| FRESE FAMILY PARTNERSHIP | PUMP | IR | 3.48 | 11/27/1985 | A 16465 | |
| <u>DOUG CREEK</u> | | | | | | |
| S: 22 T: 27 R: 3E WAYNE DOUG NELSON | PUMP | IR | 2.13 | 01/31/2000 | A 17808 | |
| S: 26 T: 27 R: 3E WAYNE THELMA DAY | PUMP | IR | 1.06 | 08/12/1955 | A 7899 | |
| THELMA DAY | PUMP | IR | .09 | 01/30/1954 | A 5912 | |
| DOUGLAS A & MARY M TEMME | PUMP | IR | 1.44 | 09/06/1956 | A 8812 | K |
| FREDERICK A & JOANN TEMME | PUMP | IR | 2.13 | 04/08/1998 | A 17663 | |
| S: 36 T: 27 R: 3E WAYNE DOUGLAS A & MARY M TEMME | PUMP | IR | 2.02 | 06/01/1998 | A 17678 | |
| S: 25 T: 27 R: 3E WAYNE HAROLD G & DORIS S EVANS | PUMP | IR | 1.93 | 09/06/1974 | A 13194 | |
| S: 26 T: 27 R: 3E WAYNE HAROLD EVANS, GLENDA ANDERSON, CURTIS H EVANS | PUMP | IR | .33 | 05/12/1998 | A 17675 | |
| S: 6 T: 26 R: 4E WAYNE GARY L & VICTORIA C PICK | PUMP | IR | .62 | 07/19/1976 | A 14329 | |
| GARY L & VICTORIA C PICK | PUMP | IR | .33 | 08/15/1936 | A 2613 | K |

SURFACE WATER RIGHTS DATA
CLAIMS, APPLICATIONS, AND APPROPRIATIONS IN DOWNSTREAM ORDER
DIVISION NO. 2B

| SOURCE LOCATION APPROPRIATOR | CARRIER GAGE | USE | GRANT IN CFS/AF | DATE OF PRIORITY | DOCKET/ APP. NUMBER | ANNOA. FT. NT. |
|---|-----------------|-----|-----------------------|------------------------|---------------------------|----------------------|
| <u>LOGAN CREEK TRIB. TO</u> S: 21 T: 27 R: 5E DIXON HARVEY ANDERSON | PUMP | IR | | 04/21/2000 | A 17847 | * |
| <u>LOGAN CREEK</u> S: 11 T: 26 R: 5E THURSTON | | | | | | |
| ROGER T. GUSTAFSON | PUMP | IR | .93 | 07/28/1976 | A 14353 | |
| KEVIN PULS | PUMP | IR | 1.14 | 12/28/1989 | A 16906 | |
| BRICIE B NICHOLSON | PUMP | IR | 1.90 | 03/22/1976 | A 14109 | K |
| S: 14 T: 26 R: 5E THURSTON | | | | | | |
| KENNETH B GUSTAFSON | PUMP | IR | 2.01 | 02/14/1968 | A 11337 | K |
| S: 36 T: 26 R: 5E THURSTON | | | | | | |
| RICHARD & SALINA BRADFORD | PUMP | IR | .49 | 04/15/1940 | A 3135 | |
| S: 5 T: 25 R: 6E THURSTON | | | | | | |
| RICHARD A & MARY HEYNE | PUMP | IR | 1.03 | 11/20/1956 | A 8988 | |
| RICHARD A & MARY HEYNE | PUMP | IR | .39 | 02/18/1999 | A 17740 | |
| S: 9 T: 25 R: 6E THURSTON | | | | | | |
| TODD A GLISSMAN | PUMP | IR | 1.86 | 07/02/1997 | A 17593 | |
| <u>RATTLESNAKE CREEK</u> S: 17 T: 25 R: 6E THURSTON | | | | | | |
| RICHARD M & DONNA L SMITH | PUMP | IR | .53 | 07/02/1997 | A 17591 | |
| DENNIS LEE CLAUSSEN | PUMP | IR | .54 | 07/02/1997 | A 17592 | |
| <u>MIDDLE CREEK</u> S: 14 T: 26 R: 6E THURSTON | | | | | | |
| MARVIN BODLAK | PUMP | IR | .81 | 02/19/1991 | A 17048 | K# |
| <u>LOGAN CREEK</u> S: 5 T: 24 R: 7E CUMING | | | | | | |
| BETTY A LAMPLIT | PUMP | IR | 1.47 | 10/23/1956 | A 8928 | |
| S: 9 T: 24 R: 7E CUMING | | | | | | |
| PAULINE ELLIOTT | PUMP | IR | 1.08 | 09/23/1997 | A 17622 | |
| CHARLOTTE LEWIS | PUMP | IR | 2.28 | 08/11/1997 | A 17611 | |
| S: 15 T: 24 R: 7E CUMING | | | | | | |
| RACHEL MACKLIN | PUMP | IR | .81 | 06/24/1948 | A 4297 | K |
| RACHEL MACKLIN | PUMP | IR | | 06/08/2000 | A 17865 | A-4297 D* |
| JOHN A ROSS | PUMP | IR | .76 | 05/04/1937 | A 2739 | T-566 |
| JOHN A ROSS | PUMP | IR | 3.14 | 11/12/1997 | A 17627 | A-2739 D |
| S: 22 T: 24 R: 7E CUMING | | | | | | |
| GLENN H MEYER | PUMP | IR | .31 | 03/09/1937 | A 2712 | K |
| JACK A SOLL | PUMP | IR | .89 | 09/17/1974 | A 13207 | K |
| LELAND J MACKKEY | PUMP | IR | .52 | 09/12/1939 | A 2963 R | P-370 K |
| S: 23 T: 24 R: 7E CUMING | | | | | | |
| LELAND J MACKKEY | PUMP | IR | .52 | 05/31/2000 | A 17860 | A-2963R D |
| PHYLLIS E BECK | PUMP | IR | .29 | 08/04/1939 | A 2947 | K |

SURFACE WATER RIGHTS DATA
CLAIMS, APPLICATIONS, AND APPROPRIATIONS IN DOWNSTREAM ORDER
DIVISION NO. 2B

| SOURCE LOCATION APPROPRIATOR | CARRIER GAGE | USE | GRANT IN CFS/AF | DATE OF PRIORITY | DOCKET/ APP. NUMBER | ANNOA. | FT. NT. |
|------------------------------------|--------------------|-----|-----------------------|------------------------|---------------------------|---------|------------|
| <u>LOGAN CREEK</u> | | | | | | | |
| S: 26 T: 24 R: 7E CUMING | | | | | | | |
| DALE E NELSON | PUMP | IR | .93 | 04/03/1978 | A 15225 | | |
| DOUGLAS R & MARY A MOHL | PUMP | IR | 1.33 | 07/27/1936 | A 2599 | | |
| STEVEN L & DENISE R SORENSON | PUMP | IR | .83 | 04/24/1978 | A 15243 | | K |
| STEVEN L & DENISE R SORENSON | PUMP | IR | .26 | 12/26/1936 | A 2675 | | |
| STEVEN L & DENISE R SORENSON | PUMP | IR | .26 | 06/23/2000 | A 17876 | A-2675 | D |
| S: 25 T: 24 R: 7E CUMING | | | | | | | |
| LORENZ RONNENKAMP | PUMP | IR | 1.96 | 04/18/1957 | A 9459 | | |
| S: 33 T: 24 R: 8E BURT | | | | | | | |
| MAE (MRS) KJELDGAARD | PUMP | IR | 1.00 | 12/30/1976 | A 14619 | | K |
| VERNON M BRASCH | PUMP | IR | .87 | 01/29/1957 | A 9148 | | K |
| <u>LOGAN CREEK DREDGE</u> | | | | | | | |
| S: 11 T: 23 R: 8E BURT | | | | | | | |
| KATHRYN BUCK | PUMP | IR | 1.27 | 02/11/1992 | A 17141 | | K |
| <u>LOGAN CREEK</u> | | | | | | | |
| S: 14 T: 23 R: 8E BURT | | | | | | | |
| HARVEY BRAY INC | PUMP | IR | 1.04 | 06/11/1986 | A 16495 | | K |
| S: 26 T: 23 R: 8E BURT | | | | | | | |
| BLUEGRASS ANGUS FARMS INC. | PUMP | IR | 1.04 | 11/12/1974 | A 13267 | | K |
| WILLIAM A & GLORIA H RIECKEN | PUMP | IR | 2.70 | 10/17/1974 | A 13238 | | |
| S: 35 T: 23 R: 8E BURT | | | | | | | |
| JOHN RONNFELDT | PUMP | IR | 1.01 | 06/14/1955 | A 7654 | R T-388 | K |
| JOHN RONNFELDT | PUMP | IR | 1.26 | 01/12/1996 | A 17501 | A-7654 | D |
| <u>LOGAN CREEK, TRIB TO</u> | | | | | | | |
| S: 3 T: 22 R: 8E BURT | | | | | | | |
| LOWER ELKHORN NRD, ET AL | MCKENZIE RESERVOIR | ST | 71.50AF | 08/31/1982 | A 16146 | | |
| <u>LOGAN CREEK</u> | | | | | | | |
| S: 26 T: 22 R: 8E BURT | | | | | | | |
| GARY POWELL | PUMP | IR | .58 | 02/08/1990 | A 16925 | | K |
| ELWOOD E JOHNSON ET AL | PUMP | IR | .32 | 07/26/1954 | A 6488 | | K |
| S: 11 T: 21 R: 8E BURT | | | | | | | |
| ROBERT F & JANE K MOSEMAN | PUMP | IR | .64 | 07/30/1954 | A 6518 | | K |
| HOWARD FORD | PUMP | IR | 2.10 | 12/03/1976 | A 14574 | | |
| ROBERT F & JANE K MOSEMAN | PUMP | IR | 2.93 | 01/29/1999 | A 17725A | | |
| ROBERT F & JANE K MOSEMAN | PUMP | IR | .65 | 01/29/1999 | A 17725B | A-6518 | D |
| S: 22 T: 21 R: 8E BURT | | | | | | | |
| MARY A LOWE | PUMP | IR | .82 | 01/21/1975 | A 13366 | | |
| MARY A LOWE | PUMP | IR | .38 | 07/19/1979 | A 15527 | | |
| S: 34 T: 21 R: 8E BURT | | | | | | | |
| DEAN G ELLERMEIER | PUMP | IR | 1.85 | 02/11/1975 | A 13398 | | K |
| DUANE E MULLER | PUMP | IR | 1.31 | 07/23/1970 | A 12022 | | |
| S: 3 T: 20 R: 8E DODGE | | | | | | | |
| BOWMAN FARMS, INC | PUMP | IR | 2.07 | 08/12/1976 | A 14389 | | K |

See "Use" definitions and footnotes on pages 67 through 72

SURFACE WATER RIGHTS DATA
CLAIMS, APPLICATIONS, AND APPROPRIATIONS IN DOWNSTREAM ORDER
DIVISION NO. 2B

| SOURCE LOCATION APPROPRIATOR | CARRIER GAGE | USE | GRANT IN CFS/AF | DATE OF PRIORITY | DOCKET/ APP NUMBER | ANNOA. | FT. NT. |
|--|-----------------|-----|-----------------------|------------------------|--------------------------|---------|------------|
| <u>LOGAN CREEK</u> | | | | | | | |
| S: 3 T: 20 R: 8E DODGE BOWMAN FARMS, INC | PUMP | IR | .14 | 08/26/1936 | A 2624 | | |
| BOWMAN FARMS, INC | PUMP | IR | | 02/18/2000 | A 17814 | A-2624 | *D |
| S: 9 T: 20 R: 8E DODGE WEITZENKAMP FARMS, INC | PUMP | IR | 1.24 | 12/24/1975 | A 13920 | T-461 | K |
| S: 10 T: 20 R: 8E DODGE LOIS A BOWMAN | PUMP | IR | 2.31 | 09/05/1975 | A 13794 | | K |
| LOIS A BOWMAN | PUMP | IR | .37 | 03/31/1994 | A 17364 | | |
| BOWMAN FARMS, INC | PUMP | IR | .53 | 08/09/1976 | A 14382 | | K |
| BOWMAN FARMS, INC | PUMP | IR | 1.24 | 09/15/1976 | A 14462 | | #K |
| LOGAN CREEK NEAR UEHLING, NE | | | | | | | |
| S: 16 T: 20 R: 8E DODGE LOIS A BOWMAN | PUMP | IR | .49 | 09/05/1975 | A 13794 | R T-29 | |
| LAWRENCE H MEYER ESTATE | PUMP | IR | .57 | 07/24/1936 | A 2595 | | K |
| LAWRENCE H MEYER ESTATE | PUMP | IR | 1.35 | 03/16/1948 | A 4233 | | |
| WEITZENKAMP FARMS, INC | PUMP | IR | 1.96 | 01/21/1976 | A 13953 | | |
| ARTHUR J SUHR | PUMP | IR | 2.81 | 04/23/1976 | A 14190 | | |
| S: 20 T: 20 R: 8E DODGE LEONARD G HAVEKOST | PUMP | IR | .86 | 04/08/1982 | A 16085 | | |
| S: 32 T: 20 R: 8E DODGE IRIS L SCHOLE | PUMP | IR | .22 | 07/24/1936 | A 2596A | | |
| BERNHARD J & LINDA SCHOLE | PUMP | IR | .16 | 07/24/1936 | A 2596B | | |
| IRIS L SCHOLE | PUMP | IR | .62 | 03/22/1999 | A 17756A | | |
| IRIS L SCHOLE | PUMP | IR | .22 | 03/22/1999 | A 17756B | A-2596A | D |
| BERNHARD J & LINDA SCHOLE | PUMP | IR | .16 | 03/08/1999 | A 17745 | A-2596B | D |
| IRIS L SCHOLE | PUMP | IR | .64 | 11/05/1956 | A 8953 | | |
| S: 33 T: 20 R: 8E DODGE HAROLD J MEYER | PUMP | IR | .64 | 06/21/1956 | A 8637 | | |
| S: 32 T: 20 R: 8E DODGE BERNHARD J & LINDA SCHOLE | PUMP | IR | .29 | 09/06/1956 | A 8809 | | |
| S: 33 T: 20 R: 8E DODGE MERLE D HOEGERMAYER | PUMP | IR | .30 | 08/17/1936 | A 2615 | | K |
| S: 32 T: 20 R: 8E DODGE MERLE D HOEGERMAYER | PUMP | IR | .30 | 03/08/1999 | A 17746 | A-2615 | D |
| S: 33 T: 20 R: 8E DODGE GLEN POPKEN | PUMP | IR | .59 | 06/03/1991 | A 17079 | | |
| S: 4 T: 19 R: 8E DODGE GLEN POPKEN | PUMP | IR | .26 | 05/26/2000 | A 17859 | | |
| GLEN POPKEN | PUMP | IR | .99 | 08/03/1970 | A 12041 | | |
| STEVEN LANGEMEIER | PUMP | IR | 1.23 | 07/01/1987 | A 16564 | | |
| S: 11 T: 19 R: 8E DODGE RONALD STOCKFLETH, ET AL | PUMP | IR | 1.02 | 10/25/1976 | A 14520 | | K |

SURFACE WATER RIGHTS DATA
CLAIMS, APPLICATIONS, AND APPROPRIATIONS IN DOWNSTREAM ORDER
DIVISION NO. 2B

| SOURCE LOCATION APPROPRIATOR | CARRIER GAGE | USE | GRANT IN CFS/AF | DATE OF PRIORITY | DOCKET/ APP. NUMBER | ANNOA. FT. NT. |
|---|--------------------------|-----|-----------------------|------------------------|---------------------------|-------------------|
| <u>ELKHORN RIVER</u> | | | | | | |
| S: 13 T: 19 R: 8E DODGE PAUL A & ROBERTA MIXAN | PUMP | IR | .40 | 02/27/1976 | A 14064 | |
| S: 24 T: 19 R: 8E DODGE GEORGE SCHAFFERSMAN | PUMP | IR | 1.71 | 09/15/1976 | A 14465 | |
| LARRY E WULF | PUMP | IR | 2.35 | 06/12/1970 | A 11968 | |
| <u>CLARK CREEK</u> | | | | | | |
| S: 6 T: 19 R: 9E DODGE KRIETE FARMS, INC | PUMP | IR | 3.61 | 09/05/1975 | A 13795 | |
| KRIETE FARMS, INC | KRIETE RESERVOIR | ST | 4.41AF | 03/18/1982 | A 16080 | |
| <u>KRIETE RESERVOIR</u> | | | | | | |
| S: 6 T: 19 R: 9E DODGE KRIETE FARMS, INC | PUMP | SI | | 03/18/1982 | A 16081 | A-13795 |
| KRIETE FARMS, INC | PUMP | SO | | 05/20/1985 | A 16383 | |
| <u>ELKHORN RIVER</u> | | | | | | |
| S: 31 T: 19 R: 9E DODGE CHARLES A & JUNE L TIMM | PUMP | IR | 1.92 | 11/08/1973 | A 12958 | |
| <u>MAPLE CREEK, MIDDLE FORK</u> | | | | | | |
| S: 1 T: 20 R: 2E COLFAX OLGA MARES | PUMP | IR | 1.02 | 07/22/1976 | A 14337 | |
| <u>MAPLE CREEK, MIDDLE FORK, TRIB. TO</u> | | | | | | |
| S: 28 T: 21 R: 3E STANTON JOSEPH W KUCERA | KUCERA RESERVOIR | ST | 84.20AF | 04/29/1971 | A 12241 | |
| <u>KUCERA RESERVOIR</u> | | | | | | |
| S: 28 T: 21 R: 3E STANTON JOSEPH W KUCERA | PUMP | SO | | 03/27/1974 | A 13008 | |
| <u>MAPLE CREEK, MIDDLE FORK</u> | | | | | | |
| S: 15 T: 20 R: 3E COLFAX GERALD W & JOANN KRATOCHVIL | PUMP | IR | .13 | 07/26/1968 | A 11514 | K |
| S: 31 T: 19 R: 4E COLFAX FRANK P & JOHN J NEESEN | PUMP | IR | .94 | 07/26/1972 | A 12694 | |
| S: 5 T: 18 R: 4E COLFAX EDWARD, FRANK & JOHN NEESEN | PUMP | IR | 2.11 | 07/17/1975 | A 13656 | |
| LOUANA M NEESEN | PUMP | IR | .70 | 07/13/1979 | A 15522 | |
| <u>DRY CREEK, TRIB. TO</u> | | | | | | |
| S: 25 T: 19 R: 2E COLFAX RICHARD J TERNES | TERNES RESERVOIR | ST | 24.80AF | 02/21/1975 | A 13435 | |
| <u>TERNES RESERVOIR</u> | | | | | | |
| S: 25 T: 19 R: 2E COLFAX RICHARD J TERNES | PUMP | SO | | 04/08/1975 | A 13540 | |
| <u>DRY CREEK, TRIB. TO</u> | | | | | | |
| S: 25 T: 19 R: 2E COLFAX COLFAX COUNTY COMMISSIONERS | SAYERS-VOTRUBA RESERVOIR | ST | 21.00AF | 07/14/1986 | A 16504 | |

SURFACE WATER RIGHTS DATA
CLAIMS, APPLICATIONS, AND APPROPRIATIONS IN DOWNSTREAM ORDER
DIVISION NO. 2B

| SOURCE LOCATION APPROPRIATOR | CARRIER GAGE | USE | GRANT IN CFS/AF | DATE OF PRIORITY | DOCKET/ APP. NUMBER | ANNOA. | FT. FT. |
|--|--|-----|-----------------------|------------------------|---------------------------|---------|------------|
| <u>DRY CREEK</u> S: 11 T: 18 R: 3E COLFAX RONALD J KREJCI | PUMP | IR | 1.86 | 11/22/1974 | A 13284 | | |
| <u>MAPLE CREEK, MIDDLE FORK</u> S: 16 T: 18 R: 4E COLFAX JOHN E HIGGINS JR | PUMP | IR | .14 | 06/09/1954 | A 6361 | | |
| S: 15 T: 18 R: 4E COLFAX HELEN CERNY | PUMP | IR | 2.20 | 03/04/1987 | A 16545 | | K |
| S: 13 T: 18 R: 4E COLFAX EHERNBERGER FARMS INC (GERALD) | PUMP | IR | .87 | 05/26/1976 | A 14236 | | K |
| <u>MAPLE CREEK, EAST FORK</u> S: 24 T: 21 R: 3E STANTON STANLEY J SVITAK | PUMP | IR | .81 | 02/24/1961 | A 9892 | | |
| S: 25 T: 21 R: 3E STANTON STANLEY J SINDELAR | PUMP | IR | .69 | 07/09/1958 | A 9631 | | |
| <u>MAPLE CREEK, EAST FORK, TRTB, TO</u> S: 28 T: 20 R: 4E COLFAX JIM DRAHOTA | IRMA DRAHOTA WETLAND POND NO. 1 | ST | 6.50AF | 03/09/2000 | A 17819 | A-17843 | |
| <u>MAPLE CREEK, EAST FORK</u> S: 28 T: 20 R: 4E COLFAX JIM DRAHOTA | IRMA DRAHOTA WETLAND POND NO. 2 | ST | 81.00AF | 04/07/2000 | A 17843 | A-17819 | |
| S: 10 T: 19 R: 4E COLFAX KENNETH HUNKE | PUMP | IR | .45 | 06/21/1972 | A 12667 | | |
| S: 22 T: 19 R: 4E COLFAX LARRY J STRUDL | PUMP | IR | 2.00 | 12/18/1987 | A 16611 | | |
| S: 26 T: 19 R: 4E COLFAX EUGENE ROBERTSON | PUMP | IR | 1.91 | 06/11/1986 | A 16496 | | K |
| <u>MAPLE CREEK</u> S: 4 T: 18 R: 5E DODGE G F E FARMS | PUMP | IR | 2.29 | 03/08/1984 | A 16282 | | |
| S: 3 T: 18 R: 5E DODGE JAMES R MINARICK | PUMP | IR | 2.06 | 02/23/1984 | A 16274 | | |
| <u>MAPLE CREEK, TRTB, TO</u> S: 6 T: 18 R: 7E DODGE JACK F PAULSON | PAULSON-GLODOWSKI RES. MAPLE CREEK NEAR NICKERSON, NE | ST | 33.30AF | 04/24/1972 | A 12607 | | # |
| <u>MAPLE CREEK</u> S: 11 T: 18 R: 8E DODGE VOGEL & RINE | PUMP | IR | .34 | 04/05/1967 | A 11092 | | |
| S: 7 T: 18 R: 9E DODGE MOREHOUSE FARMS | PUMP | IR | 1.57 | 05/26/1976 | A 14237 | | |

SURFACE WATER RIGHTS DATA
CLAIMS, APPLICATIONS, AND APPROPRIATIONS IN DOWNSTREAM ORDER
DIVISION NO. 28

| SOURCE LOCATION APPROPRIATOR | CARRIER GAGE | USE | GRANT IN CFS/AF | DATE OF PRIORITY | DOCKET/ APP. NUMBER | ANNO. FT. NT. |
|---|-------------------------|-----|-----------------------|------------------------|---------------------------|------------------|
| <u>ELKHORN RIVER</u> S: 17 T: 18 R: 9E WASHINGTON DELFORD J H BRANDT | PUMP | IR | 3.43 | 03/04/1976 | A 14080 | |
| <u>RITTERMILK CREEK</u> S: 16 T: 18 R: 9E WASHINGTON BILL A STEAVENSON | STEAVENSON RESERVOIR | ST | 49.50AF | 08/24/1978 | A 15330 | |
| <u>STEAVENSON RESERVOIR</u> S: 16 T: 18 R: 9E WASHINGTON BILL A STEAVENSON | PUMP | SO | 34.70AF | 03/02/1992 | A 17155 | K |
| <u>ELKHORN RIVER</u> S: 20 T: 18 R: 9E DODGE PAUL B CHRISTENSEN | PUMP | IR | 3.14 | 03/22/1976 | A 14110 | |
| S: 29 T: 18 R: 9E DODGE CHARLES A FOLSOM | PUMP | IR | .81 | 05/10/1940 | A 3155 | |
| CHARLES A FOLSOM | PUMP | IR | 1.42 | 02/02/1977 | A 14680 | |
| S: 33 T: 18 R: 9E WASHINGTON CLIFFORD L TAYLOR | PUMP | IR | 2.67 | 11/26/1956 | A 9001 | |
| S: 4 T: 17 R: 9E DODGE CURTIS W SCHMIDT | PUMP | IR | .86 | 03/14/1958 | A 9601 | |
| <u>TROUBLE CREEK</u> S: 29 T: 18 R: 8E DODGE LOWER PLATTE NORTH NRD | TROUBLE CREEK RESERVOIR | ST | 447.00AF | 04/18/1984 | A 16287 | |
| <u>BRUSH CREEK</u> S: 18 T: 18 R: 7E DODGE ARTHUR BEHRENS | BEHRENS RESERVOIR | ST | 50.70AF | 03/08/1976 | A 14084 | |
| <u>ELKHORN RIVER, TRIB. TO</u> S: 31 T: 18 R: 9E DODGE DIERS FARM PARTNERSHIP | PUMP | IR | 1.91 | 08/25/1954 | A 6637 | |
| <u>ELKHORN RIVER</u> S: 4 T: 17 R: 9E DODGE COMMUNITY REFUSE DISPOSAL INC | PUMP | MF | .89 | 07/24/1991 | A 17097 | |
| S: 3 T: 17 R: 9E WASHINGTON DOUGLAS F & ELAINE M STEENBLOCK | PUMP | IR | 2.14 | 02/04/1976 | A 13989 | |
| S: 11 T: 17 R: 9E WASHINGTON KEITH HINDMARSH | PUMP | IR | 4.17 | 03/03/1976 | A 14078 | |
| S: 14 T: 17 R: 9E WASHINGTON CHARLES E & DONNA J CHAPPELEAR | PUMP | IR | .71 | 07/07/1976 | A 14302 | |
| S: 13 T: 17 R: 9E WASHINGTON LEE B NIELSEN | PUMP | IR | .52 | 04/13/1956 | A 8472 | |
| LEE B NIELSEN | PUMP | IR | .17 | 03/11/1957 | A 9324 | |
| <u>BELL CREEK</u> S: 34 T: 22 R: 9E BURT GILBERT & HILDUR E ISAACSON | PUMP | IR | 2.66 | 07/24/1975 | A 13678 | |

See "Use" definitions and footnotes on pages 67 through 72

SURFACE WATER RIGHTS DATA
CLAIMS, APPLICATIONS, AND APPROPRIATIONS IN DOWNSTREAM ORDER
DIVISION NO. 28

| SOURCE LOCATION APPROPRIATOR | CARRIER GAGE | USE | GRANT IN CFS/AF | DATE OF PRIORITY | DOCKET/ APP. NUMBER | ANNOA. FT. NT. |
|--|----------------------------|----------------|-----------------------|--|-------------------------------|--------------------|
| <u>BELL CREEK</u> | | | | | | |
| S: 2 T: 21 R: 9E BURT ROGER & ELAINE PETERSON ROGER PETERSON | PETERSON RESERVOIR PUMP | ST IR | 11.92AF 1.61 | 09/16/1976 07/22/1976 | A 14467 A 14339 | |
| <u>CRAIG CREEK</u> | | | | | | |
| S: 2 T: 21 R: 9E BURT ROGER PETERSON | PUMP | IR | 1.24 | 01/23/1976 | A 13958 | |
| <u>PETERSON RESERVOIR</u> | | | | | | |
| S: 2 T: 21 R: 9E BURT ROGER & ELAINE PETERSON ROGER & ELAINE PETERSON | PUMP PUMP | SI SI | | 09/16/1976 09/16/1976 | A 14468 A 14468 | A-13958 A-14339 |
| <u>BELL CREEK</u> | | | | | | |
| S: 23 T: 21 R: 9E BURT ERIKSEN BROTHERS ERIKSEN BROTHERS | PUMP PUMP | IR IR | 5.24 7.17 | 07/18/1966 04/03/1967 | A 10889 A 11088 | |
| S: 34 T: 21 R: 9E BURT LEONARD G ERIKSEN | PUMP | IR | 3.31 | 07/12/1966 | A 10881 | |
| S: 11 T: 20 R: 9E BURT BROMM CATTLE COMPANY, INC MICHAEL F & DEBORAH J KENNEDY | PUMP PUMP | IR IR | 3.16 .97 | 01/29/1976 07/14/1966 | A 13972 A 10885 | |
| S: 26 T: 20 R: 9E WASHINGTON RUSSELL LANG RICHARD THOMPSON | PUMP PUMP | IR IR | .76 1.71 | 05/08/1975 03/31/1964 | A 13575 A 10339 | |
| S: 35 T: 20 R: 9E WASHINGTON HARLAN & DELMAR RUWE | PUMP | IR | 2.71 | 12/16/1974 | A 13315 | |
| S: 11 T: 19 R: 9E WASHINGTON RASMUSSEN FEED LOTS, INC | PUMP | IR | 1.14 | 03/12/1975 | A 13470 | |
| S: 14 T: 19 R: 9E WASHINGTON DAVID RASMUSSEN | PUMP | IR | 3.31 | 07/07/1972 | A 12682 | |
| <u>BELL CREEK, TRTB. TO</u> | | | | | | |
| S: 11 T: 19 R: 9E WASHINGTON RASMUSSEN FEED LOTS, INC | RASMUSSEN RESERVOIR | ST | 27.60AF | 03/12/1975 | A 13469 | |
| <u>RASMUSSEN RESERVOIR</u> | | | | | | |
| S: 11 T: 19 R: 9E WASHINGTON RASMUSSEN FEED LOTS, INC RASMUSSEN FEED LOTS, INC RASMUSSEN FEED LOTS, INC | PUMP PUMP PUMP | SO SI SI | | 02/19/1976 02/19/1976 02/19/1976 | A 14043 A 14043 A 14043 | A-12682 A-13470 |
| <u>BELL CREEK</u> | | | | | | |
| S: 13 T: 19 R: 9E WASHINGTON RODNEY RABE RODNEY RABE | PUMP PUMP | IR IR | 1.86 2.12 | 03/05/1985 07/22/1988 | A 16362 A 16688 | K |
| <u>BUCKEYE CREEK</u> | | | | | | |
| S: 26 T: 19 R: 9E WASHINGTON HAROLD TIMM | PUMP | IR | 2.92 | 06/24/1988 | A 16670 | K |

SURFACE WATER RIGHTS DATA
CLAIMS, APPLICATIONS, AND APPROPRIATIONS IN DOWNSTREAM ORDER
DIVISION NO. 28

| SOURCE LOCATION APPROPRIATOR | CARRIER GAGE | USE | GRANT IN CFS/AF | DATE OF PRIORITY | DOCKET/ APP. NUMBER | ANNO. FT. NT. |
|---|-----------------|-----|-----------------------|------------------------|---------------------------|------------------|
| <u>BELL CREEK</u> | | | | | | |
| S: 36 T: 19 R: 9E WASHINGTON LUTHER MONKE | PUMP | IR | 2.46 | 08/28/1963 | A 10237 | |
| ROBERT MONKE | PUMP | IR | 1.67 | 04/08/1974 | A 13015 | |
| S: 1 T: 18 R: 9E WASHINGTON LARRY MORAVEC | PUMP | IR | 3.08 | 03/31/1964 | A 10338 | |
| LARRY MORAVEC | PUMP | IR | .66 | 08/22/1979 | A 15570 | |
| S: 12 T: 18 R: 9E WASHINGTON GARY & ROLLYN HILGENKAMP | PUMP | IR | .50 | 11/07/1963 | A 10257 | |
| GARY & ROLLYN HILGENKAMP | PUMP | IR | .57 | 06/12/1978 | A 15275 | |
| GARY HILGENKAMP | PUMP | IR | .57 | 01/28/1999 | A 17722 | |
| S: 24 T: 18 R: 9E WASHINGTON MARTIN C STORK | PUMP | IR | .73 | 09/10/1974 | A 13197 | K |
| <u>BELL CREEK, LITTLE</u> | | | | | | |
| S: 32 T: 19 R: 10E WASHINGTON ANN V PETERSEN | PUMP | IR | 1.79 | 08/05/1974 | A 13130 | |
| S: 5 T: 18 R: 10E WASHINGTON ANSEL & STEVAN A ANDERSEN | PUMP | IR | 2.23 | 08/27/1975 | A 13772 | |
| S: 7 T: 18 R: 10E WASHINGTON GARY HILGENKAMP | PUMP | IR | 2.18 | 02/07/1977 | A 14685 | |
| <u>BELL CREEK, LITTLE, TRIB. TO</u> | | | | | | |
| S: 9 T: 18 R: 10E WASHINGTON HANSEL W VOGT | PUMP | IR | 1.34 | 07/25/1975 | A 13681 | |
| S: 17 T: 18 R: 10E WASHINGTON OSCAR W SCHEER & SON | PUMP | IR | 2.21 | 01/11/1971 | A 12137 | |
| <u>BROWN CREEK, TRIB. TO</u> | | | | | | |
| S: 9 T: 18 R: 9E WASHINGTON ELEANOR A HARMON | PUMP | IR | 1.79 | 07/23/1974 | A 13099 | |
| <u>BROWN CREEK</u> | | | | | | |
| S: 10 T: 18 R: 9E WASHINGTON C RAY HARMON | PUMP | IR | 1.27 | 07/23/1974 | A 13100 | |
| <u>ELKHORN RIVER</u> | | | | | | |
| S: 30 T: 17 R: 10E DODGE RONALD F BAUERMEISTER | PUMP | IR | 1.91 | 01/26/1976 | A 13959 | |
| S: 31 T: 17 R: 10E DODGE RONALD F BAUERMEISTER | PUMP | IR | 2.34 | 12/23/1974 | A 13329 | |
| ESTHER BOWERS | PUMP | IR | .54 | 12/29/1980 | A 15743 | |
| S: 32 T: 17 R: 10E WASHINGTON JACK G BRAUNER | PUMP | IR | .70 | 03/13/1957 | A 9339 | |
| KEITH E RAMSEY | PUMP | IR | .22 | 03/31/1977 | A 14880 | |
| HELEN GRABOW | PUMP | IR | .57 | 04/08/1975 | A 13539 | |
| <u>RAWHIDE CREEK, TRIB. TO</u> | | | | | | |
| S: 26 T: 17 R: 9E DODGE MARVIN C & JOYCE I PETERSEN | PUMP | IR | 3.11 | 07/31/1961 | A 9962 | |

See "Use" definitions and footnotes on pages 67 through 72

SURFACE WATER RIGHTS DATA
CLAIMS, APPLICATIONS, AND APPROPRIATIONS IN DOWNSTREAM ORDER
DIVISION NO. 2B

| SOURCE LOCATION APPROPRIATOR | CARRIER GAGE | USE | GRANT IN CFS/AF | DATE OF PRIORITY | DOCKET/ APP. NUMBER | ANNOA. | FT. NT. |
|--|---|-----|-----------------------|------------------------|---------------------------|--------|------------|
| <u>RAWHIDE CREEK</u> S: 26 T: 17 R: 9E DODGE LOIS M MCCARTNEY | PUMP | IR | 3.68 | 04/27/1955 | A 7411 | | |
| <u>RAWHIDE CREEK, TRIB. TO</u> S: 27 T: 17 R: 9E DODGE HAZEL R KEENE | PUMP | IR | 3.04 | 07/17/1981 | A 15942 | | K |
| <u>RAWHIDE CREEK</u> S: 36 T: 17 R: 9E DODGE KEITH HINDMARSH | PUMP | IR | 1.49 | 03/15/1989 | A 16753 | | K |
| S: 31 T: 17 R: 10E DODGE DONALD J VENCIL | PUMP | IR | .53 | 10/07/1980 | A 15721 | | |
| S: 5 T: 16 R: 10E DOUGLAS HOFFMAN & WOLLEN | PUMP | IR | 1.28 | 07/09/1981 | A 15921 | | K |
| ELMER ZEIS | PUMP | IR | .88 | 03/23/1971 | A 12192 | | |
| <u>RAWHIDE CREEK, TRIB. TO</u> S: 6 T: 16 R: 10E DOUGLAS HOFFMAN & HOFFMAN | PUMP | IR | 1.03 | 08/31/1981 | A 15973 | | K |
| <u>RAWHIDE CREEK</u> S: 8 T: 16 R: 10E DOUGLAS WARNER W MILLER | PUMP | IR | .44 | 01/31/1956 | A 8338 | | |
| S: 17 T: 16 R: 10E DOUGLAS KEITH R & CINDY K MATTEO | PUMP | IR | .46 | 08/07/1936 | A 2606 | | |
| S: 16 T: 16 R: 10E DOUGLAS JOHN D & BENJAMIN F EWING | PUMP | IR | 2.26 | 03/04/1957 | A 9284 | | |
| <u>ELKHORN RIVER</u> S: 28 T: 16 R: 10E DOUGLAS THE J C ROBINSON SEED CO/BROWN ET AL | PUMP ELKHORN RIVER AT WATERLOO, NE | IR | 3.59 | 09/08/1976 | A 14446 | | # |
| S: 23 T: 15 R: 10E DOUGLAS SANITARY & IMPROVEMENT DIST 177 OF DOUGLAS COUNTY | FISHING LAKE | ST | 39.30AF | 03/03/1981 | A 15776 | | |
| SANITARY & IMPROVEMENT DIST 177 OF DOUGLAS COUNTY | BOATING LAKE | ST | 284.80AF | 05/27/1980 | A 15654 | | |
| S: 16 T: 14 R: 10E SARPY LAURA E ALLBERY | PUMP | IR | 1.36 | 02/11/1975 | A 13397 | | |
| S: 33 T: 14 R: 10E SARPY A W GLASSHOFF | PUMP | IR | .46 | 09/09/1997 | A 17620 | | |
| <u>PLATTE RIVER</u> S: 5 T: 13 R: 10E SAUNDERS GAME AND PARKS COMMISSION | END OF REACH | IF | | 11/30/1993 | A 17330 | | 2 |
| GAME AND PARKS COMMISSION | START OF REACH | IF | | 11/30/1993 | A 17331 | | 2 |
| S: 18 T: 13 R: 10E SAUNDERS CITY OF LINCOLN | WELLFIELD-START OF REACH PLATTE RIVER NEAR ASHLAND, NE | IG | | 06/27/1963 | A 17312 | | ** |

SURFACE WATER RIGHTS DATA
CLAIMS, APPLICATIONS, AND APPROPRIATIONS IN DOWNSTREAM ORDER
DIVISION NO. 2B

| SOURCE LOCATION APPROPRIATOR | CARRIER GAGE | USE | GRANT IN CFS/AF | DATE OF PRIORITY | DOCKET/ APP. NUMBER | ANNOA. FT. NT. |
|---|--------------------------------------|----------------|-----------------------|------------------------|---------------------------|-------------------|
| <u>SALT CREEK, OLIVE BRANCH, TRIB. TO</u> S: 31 T: 8 R: 5E LANCASTER LOWER PLATTE SOUTH NRD | SALT CREEK RESERVOIR | 27-A ST | 215.30AF | 01/10/1968 | A 11311 | |
| LOWER PLATTE SOUTH NRD | | 27-B ST | 78.80AF | 05/15/1968 | A 11424 | |
| <u>SALT CREEK, OLIVE BRANCH</u> S: 7 T: 7 R: 5E LANCASTER LOWER PLATTE SOUTH NRD | SALT CREEK RESERVOIR | 27-C ST | 128.90AF | 05/15/1968 | A 11425 | |
| <u>SALT CREEK, OLIVE BRANCH, TRIB. TO</u> S: 20 T: 7 R: 5E LANCASTER GAME AND PARKS COMMISSION | | TEAL RESERVOIR | ST | 152.38AF | 02/06/1964 | A 10302 |
| S: 32 T: 8 R: 5E LANCASTER LOWER PLATTE SOUTH NRD | SALT CREEK RESERVOIR | 26-A ST | 220.70AF | 01/10/1968 | A 11310 | |
| S: 10 T: 7 R: 5E LANCASTER GAME AND PARKS COMMISSION | OLIVE BRANCH RESERVOIR | ST | 1410.00AF | 11/06/1962 | A 10120 | |
| S: 3 T: 7 R: 5E LANCASTER LOWER PLATTE SOUTH NRD | SALT CREEK RESERVOIR | 25-A ST | 245.10AF | 05/15/1968 | A 11423 | |
| S: 11 T: 7 R: 5E LANCASTER LOWER PLATTE SOUTH NRD | UPPER SALT RESERVOIR | 14-1 ST | 29.80AF | 07/09/1985 | A 16417 | |
| <u>SALT CREEK, OLIVE BRANCH</u> S: 11 T: 7 R: 5E LANCASTER RAYMOND H WELLS | PUMP OLIVE BRANCH NEAR HALLAN, NE | IR NE | 1.21 | 03/16/1967 | A 11076 | # |
| <u>SALT CREEK, OLIVE BRANCH, TRIB. TO</u> S: 13 T: 7 R: 5E LANCASTER LOWER PLATTE SOUTH NRD | UPPER SALT RESERVOIR | 14-A ST | 59.80AF | 07/09/1985 | A 16416 | |
| S: 19 T: 7 R: 6E LANCASTER LOWER PLATTE SOUTH NRD | | 13-A ST | 57.00AF | 07/09/1985 | A 16424 | |
| S: 7 T: 7 R: 6E LANCASTER LOWER PLATTE SOUTH NRD | UPPER SALT RESERVOIR | 13-B ST | 51.30AF | 07/09/1985 | A 16415 | |
| <u>SALT CREEK, OLIVE BRANCH</u> S: 5 T: 7 R: 6E LANCASTER FREDA A RELLER | PUMP | IR | .29 | 04/13/1954 | A 6177 | K |
| <u>SALT CREEK, NORTH BRANCH, TRIB. TO</u> S: 11 T: 8 R: 5E LANCASTER LOWER PLATTE SOUTH NRD | UPPER SALT RESERVOIR | 23-B ST | 58.40AF | 07/09/1985 | A 16419 | |
| <u>SALT CREEK, NORTH BRANCH</u> S: 30 T: 8 R: 6E LANCASTER GAME AND PARKS COMMISSION | BLUESTEM RESERVOIR | ST | 3200.00AF | 03/01/1962 | A 10025 | |
| <u>SALT CREEK, SPRING BRANCH</u> S: 20 T: 7 R: 6E LANCASTER LOWER PLATTE SOUTH NRD | SALT CREEK RESERVOIR | 6-A ST | 53.90AF | 04/04/1966 | A 10820 | |
| <u>SALT CREEK, SPRING BRANCH, TRIB. TO</u> S: 21 T: 7 R: 6E LANCASTER HARRY A E MIKKLESON ET AL | MEADOWLAKE RES. NO. 1 | ST | 99.10AF | 03/29/1973 | A 12844 | |

See "Use" definitions and footnotes on pages 67 through 72

SURFACE WATER RIGHTS DATA
CLAIMS, APPLICATIONS, AND APPROPRIATIONS IN DOWNSTREAM ORDER
DIVISION NO. 28

| SOURCE LOCATION APPROPRIATOR | CARRIER GAGE | USE | GRANT IN CFS/AF | DATE OF PRIORITY | DOCKET/ APP. NUMBER | ANNOA. FT. NT. |
|---|------------------------------------|-----|-----------------------|------------------------|---------------------------|-------------------|
| <u>SALT CREEK, SPRING BRANCH, TRIB. TO</u> | | | | | | |
| S: 21 T: 7 R: 6E LANCASTER LOWER PLATTE SOUTH NRD | UPPER SALT RESERVOIR 5-7 | ST | 41.70AF | 07/09/1985 | A 16407 | |
| S: 16 T: 7 R: 6E LANCASTER LOWER PLATTE SOUTH NRD | UPPER SALT RESERVOIR 5-A | ST | 41.60AF | 07/09/1985 | A 16406 | |
| S: 21 T: 7 R: 6E LANCASTER LOWER PLATTE SOUTH NRD | UPPER SALT RESERVOIR 5-9 | ST | 23.70AF | 07/09/1985 | A 16408 | |
| <u>SALT CREEK</u> | | | | | | |
| S: 33 T: 8 R: 6E LANCASTER RICHARD D THOMPSON ET AL | PUMP | IR | 1.59 | 03/25/1968 | A 11383 | |
| S: 34 T: 8 R: 6E LANCASTER TODD & KRISTEN EGGERLING | PUMP | IR | .28 | 09/04/1953 | A 5542 | K |
| <u>INN CREEK</u> | | | | | | |
| S: 3 T: 7 R: 6E LANCASTER LYLE J VERGITH | VERGITH RESERVOIR | ST | 15.60AF | 08/15/1955 | A 7908 | |
| <u>WITTSTRUCK CREEK</u> | | | | | | |
| S: 8 T: 8 R: 6E LANCASTER LOWER PLATTE SOUTH NRD | WITTSTRUCK CREEK RESERVOIR 16-A | ST | 87.55AF | 04/04/1966 | A 10822 | |
| <u>WITTSTRUCK CREEK, TRIB. TO</u> | | | | | | |
| S: 20 T: 8 R: 6E LANCASTER LOWER PLATTE SOUTH NRD | WITTSTRUCK CREEK RESERVOIR 17-A | ST | 142.50AF | 04/04/1966 | A 10821 | |
| <u>SALT CREEK</u> | | | | | | |
| S: 24 T: 8 R: 6E LANCASTER AUSTIN COMPANY, INC | PUMP | IR | .14 | 03/14/1973 | A 12826 | K |
| <u>SALT CREEK, TRIB. TO</u> | | | | | | |
| S: 25 T: 8 R: 6E LANCASTER DEPARTMENT OF ROADS | PRINCETON REST AREA LAGOON | ST | .16AF | 05/06/1968 | A 11410 | |
| <u>SALT CREEK</u> | | | | | | |
| S: 24 T: 8 R: 6E LANCASTER DOOLITTLE & DOOLITTLE TRUST | PUMP | IR | 2.93 | 04/03/1975 | A 13525 | |
| JAMES DOOLITTLE TRUST | PUMP | IR | 1.07 | 04/01/1971 | A 12202 | |
| <u>SALT CREEK, EAST BRANCH, TRIB. TO</u> | | | | | | |
| S: 33 T: 8 R: 8E LANCASTER LOWER PLATTE SOUTH NRD | UPPER SALT RESERVOIR 38-3 | ST | 42.70AF | 07/09/1985 | A 16422 | |
| <u>SALT CREEK, EAST BRANCH</u> | | | | | | |
| S: 33 T: 8 R: 8E LANCASTER LOWER PLATTE SOUTH NRD | UPPER SALT RESERVOIR 38-A | ST | 121.20AF | 07/09/1985 | A 16421 | |
| <u>SALT CREEK, EAST BRANCH, TRIB. TO</u> | | | | | | |
| S: 19 T: 8 R: 8E LANCASTER LOWER PLATTE SOUTH NRD | UPPER SALT RESERVOIR 8-A | ST | 47.40AF | 07/09/1985 | A 16409 | |

SURFACE WATER RIGHTS DATA
CLAIMS, APPLICATIONS, AND APPROPRIATIONS IN DOWNSTREAM ORDER
DIVISION NO. 2B

| SOURCE LOCATION APPROPRIATOR | CARRIER GAGE | USE | GRANT IN CFS/AF | DATE OF PRIORITY | DOCKET/ APP. NUMBER | ANNOA. FT. NT. |
|---|---------------------------|-----|-----------------------|------------------------|---------------------------|----------------------|
| <u>SALT CREEK, EAST BRANCH, TRIB. TO</u> | | | | | | |
| S: 20 T: 8 R: 8E LANCASTER LOWER PLATTE SOUTH NRD | UPPER SALT RESERVOIR 8-B | ST | 29.70AF | 07/09/1985 | A 16410 | |
| S: 18 T: 7 R: 8E LANCASTER SAMUEL VAN PELT | VAN PELT RESERVOIR | ST | 59.00AF | 09/13/1966 | A 10949 | |
| S: 8 T: 7 R: 8E LANCASTER LOWER PLATTE SOUTH NRD | UPPER SALT RESERVOIR 10-4 | ST | 19.30AF | 07/09/1985 | A 16413 | |
| S: 6 T: 7 R: 8E LANCASTER GAME AND PARKS COMMISSION | HEDGEFIELD RESERVOIR | ST | 231.39AF | 02/06/1964 | A 10301 | |
| S: 35 T: 9 R: 7E LANCASTER LOWER PLATTE SOUTH NRD | UPPER SALT RESERVOIR 19-B | ST | 41.60AF | 07/09/1985 | A 16418 | |
| S: 14 T: 8 R: 7E LANCASTER JOHN B BOWERS | PUMP | IR | .61 | 02/15/1972 | A 12507 | |
| S: 12 T: 8 R: 7E LANCASTER LOWER PLATTE SOUTH NRD | UPPER SALT RESERVOIR 9-A | ST | 33.90AF | 07/09/1985 | A 16411 | |
| S: 24 T: 8 R: 7E LANCASTER LOWER PLATTE SOUTH NRD | UPPER SALT RESERVOIR 9-3 | ST | 34.70AF | 07/09/1985 | A 16412 | |
| S: 36 T: 8 R: 7E LANCASTER GAME AND PARKS COMMISSION | WAGONTRAIN RESERVOIR | ST | 2500.00AF | 03/01/1962 | A 10024 | |
| <u>SALT CREEK, EAST BRANCH</u> | | | | | | |
| S: 2 T: 7 R: 7E LANCASTER RALPH E & IRENE L HARLAN | PUMP | IR | .44 | 03/09/1956 | A 8402 | K |
| <u>VANDERBRINK CREEK, TRIB. TO</u> | | | | | | |
| S: 11 T: 7 R: 7E LANCASTER LOWER PLATTE SOUTH NRD | UPPER SALT RESERVOIR 11-A | ST | 54.50AF | 07/09/1985 | A 16414 | |
| <u>VANDERBRINK CREEK</u> | | | | | | |
| S: 3 T: 7 R: 7E LANCASTER ORVILLE DEBOER | PUMP | IR | 1.06 | 12/03/1956 | A 9015 | |
| RALPH E HARLAN | PUMP | IR | .61 | 07/22/1955 | A 7794 | |
| <u>SALT CREEK, EAST BRANCH</u> | | | | | | |
| S: 34 T: 8 R: 7E LANCASTER RALPH E HARLAN | PUMP | IR | .68 | 07/22/1955 | A 7793 | K |
| <u>SALT CREEK, SOUTH BRANCH, TRIB. TO</u> | | | | | | |
| S: 18 T: 7 R: 7E LANCASTER LOWER PLATTE SOUTH NRD | UPPER SALT RESERVOIR 18-9 | ST | 25.50AF | 07/09/1985 | A 16425 | |
| <u>SALT CREEK, SOUTH BRANCH</u> | | | | | | |
| S: 4 T: 7 R: 7E LANCASTER GAME AND PARKS COMMISSION | STAGECOACH RESERVOIR | ST | 1900.00AF | 11/06/1962 | A 10119 | |
| WILLIAM R SCOTT | PUMP | IR | .44 | 03/06/1963 | A 10153 | |
| WILLIAM R SCOTT | SCOTT RESERVOIR | ST | 5.16AF | 03/06/1963 | A 10154 | |
| <u>SCOTT RESERVOIR</u> | | | | | | |
| S: 4 T: 7 R: 7E LANCASTER WILLIAM R SCOTT | PUMP | SI | | 03/06/1963 | A 10155 | A-10153 |

SURFACE WATER RIGHTS DATA
CLAIMS, APPLICATIONS, AND APPROPRIATIONS IN DOWNSTREAM ORDER
DIVISION NO. 28

| SOURCE LOCATION APPROPRIATOR | CARRIER GAGE | USE | GRANT IN CFS/AF | DATE OF PRIORITY | DOCKET/ APP. NUMBER | ANNOA. FT. NT. |
|--|--|---------|-----------------------|------------------------|---------------------------|----------------------|
| <u>SALT CREEK, EAST BRANCH</u> S: 27 T: 8 R: 7E LANCASTER DALE HARLAN | SALT CREEK RESERVOIR | 35 ST | 55.70AF | 07/17/1972 | A 12685 | |
| <u>SALT CREEK RESERVOIR 35</u> S: 27 T: 8 R: 7E LANCASTER LOWER PLATTE SOUTH NRD | PUMP | SO | | 03/18/1977 | A 14825 | |
| <u>SALT CREEK, EAST BRANCH, TRTB. TO</u> S: 28 T: 8 R: 7E LANCASTER LOWER PLATTE SOUTH NRD | UPPER SALT RESERVOIR | 35-1 ST | 23.70AF | 07/09/1985 | A 16420 | |
| <u>SALT CREEK, EAST BRANCH</u> S: 20 T: 8 R: 7E LANCASTER GARY BENTZINGER | PUMP | IR | .61 | 01/11/1978 | A 15162 | K |
| <u>SALT CREEK</u> S: 19 T: 8 R: 7E LANCASTER ROCA BERRY FARMS, INC. | PUMP | IR | 1.00 | 02/12/1981 | A 15763 | |
| S: 18 T: 8 R: 7E LANCASTER KEN & CAROLYN K MOHR JR | PUMP | IR | .12 | 07/12/1977 | A 15025 | # |
| S: 7 T: 8 R: 7E LANCASTER DOROTHY WILLIAMS | PUMP | IR | .95 | 03/30/1961 | A 9921 | K |
| DOROTHY WILLIAMS | PUMP | IR | .93 | 05/24/1962 | A 10066 | K |
| <u>SALT CREEK, TRTB. TO</u> S: 10 T: 8 R: 7E LANCASTER Q L BENGSTON | HERKIMER LAKE | ST | 73.10AF | 11/01/1968 | A 11584 | |
| <u>SALT CREEK</u> S: 6 T: 8 R: 7E LANCASTER MID-AMERICA INVESTMENT CO, INC | PUMP | IR | .44 | 06/29/1979 | A 15509 | |
| S: 1 T: 8 R: 6E LANCASTER WILLIE VERBEEK | PUMP | IR | 1.08 | 08/21/1972 | A 12720 | |
| <u>CARDWELL BRANCH</u> S: 19 T: 9 R: 6E LANCASTER GAME AND PARKS COMMISSION | YANKEE HILL RESERVOIR SALT CREEK AT PIONEERS BLVD. AT LINCOLN, NE | ST | 2020.00AF | 08/26/1964 | A 10430 | # |
| <u>SALT CREEK</u> S: 2 T: 9 R: 6E LANCASTER VAUGHN R & MARY BOWEN | PUMP | IR | .29 | 06/08/1966 | A 10863 | |
| <u>BEAL SLOUGH, TRTB. TO</u> S: 15 T: 9 R: 7E LANCASTER PINE LAKE CORPORATION | PINE LAKE RESERVOIR | ST | 167.00AF | 03/03/1961 | A 9901 | |
| <u>HAINES BRANCH</u> S: 8 T: 8 R: 5E LANCASTER JAMES J JURICEK | PUMP | IR | .77 | 04/06/1967 | A 11095 | |

SURFACE WATER RIGHTS DATA
CLAIMS, APPLICATIONS, AND APPROPRIATIONS IN DOWNSTREAM ORDER
DIVISION NO. 28

| SOURCE LOCATION APPROPRIATOR | CARRIER GAGE | USE | GRANT IN CFS/AF | DATE OF PRIORITY | DOCKET/ APP. NUMBER | ANNOA. FT. NT. |
|--|---|----------|-----------------------|--------------------------|---------------------------|----------------------|
| <u>CHEESE CREEK TRIB. TO</u> S: 31 T: 9 R: 5E LANCASTER LOWER PLATTE SOUTH NRD | | | | | | |
| <u>SPRING CREEK TRIB. TO</u> S: 35 T: 9 R: 5E LANCASTER MARK & SUSAN URBACH MARK & SUSAN URBACH | GERTSCH RESERVOIR | ST | 25.70AF | 03/06/1998 | A 17647 | |
| <u>HOLMES CREEK</u> S: 10 T: 9 R: 5E LANCASTER GAME AND PARKS COMMISSION | URBACH POND NO. 2 URBACH POND NO. 1 | ST ST | | 11/09/2000 11/09/2000 | A 17932 A 17933 | * * |
| <u>HAINES BRANCH</u> S: 4 T: 9 R: 6E LANCASTER LLOYD & JEANNETTE PRIESS LLOYD & JEANNETTE PRIESS <u>PRIESS RESERVOIR NO. 1</u> S: 4 T: 9 R: 6E LANCASTER LLOYD & JEANNETTE PRIESS | CONESTOGA RESERVOIR | ST | 2700.00AF | 11/06/1962 | A 10121 | |
| <u>HAINES BRANCH</u> S: 3 T: 9 R: 6E LANCASTER LINCOLN REGIONAL CENTER | PUMP PRIESS RESERVOIR NO. 1 | IR ST | .81 | 04/17/1972 04/17/1972 | A 12591 A 12592 | |
| <u>MIDDLE CREEK</u> S: 35 T: 11 R: 4E SEWARD LARRY SCHILDT | PUMP | SI | | 04/17/1972 | A 12593 | A-12591 |
| <u>MIDDLE CREEK NORTH BRANCH TRIB. TO</u> S: 21 T: 11 R: 4E SEWARD LOWER PLATTE SOUTH NRD S: 2 T: 10 R: 4E SEWARD LARRY SCHILDT | PUMP | FW | .04 | 02/12/1987 | A 16540 | |
| <u>SCHILDT LIVESTOCK WASTE CONTROL RESERVOIR</u> S: 2 T: 10 R: 4E SEWARD LARRY SCHILDT | PUMP | IR | 1.51 | 03/25/1997 | A 17567 | |
| <u>MIDDLE CREEK NORTH BRANCH TRIB. TO</u> S: 15 T: 11 R: 4E SEWARD LOWER PLATTE SOUTH NRD <u>MIDDLE CREEK NORTH BRANCH</u> S: 25 T: 11 R: 4E SEWARD LEONARD R & PHYLLIS J ROBOTHAM LEONARD R ROBOTHAM S: 31 T: 11 R: 5E LANCASTER BRANDT FAMILY FARMS LTD. S: 16 T: 10 R: 5E LANCASTER GAME AND PARKS COMMISSION HAROLD DEINERT | ROAD RES. 21-11-4 SCHILDT LIVESTOCK WASTE CONTROL RESERVOIR | ST WS | 28.70AF 27.90AF | 02/27/1995 09/09/1996 | A 17432 A 17536 | |
| <u>MIDDLE CREEK NORTH BRANCH TRIB. TO</u> S: 15 T: 11 R: 4E SEWARD LOWER PLATTE SOUTH NRD <u>MIDDLE CREEK NORTH BRANCH</u> S: 25 T: 11 R: 4E SEWARD LEONARD R & PHYLLIS J ROBOTHAM LEONARD R ROBOTHAM S: 31 T: 11 R: 5E LANCASTER BRANDT FAMILY FARMS LTD. S: 16 T: 10 R: 5E LANCASTER GAME AND PARKS COMMISSION HAROLD DEINERT | PUMP | SO | 27.90AF | 03/26/1997 | A 17568 | |
| <u>MIDDLE CREEK NORTH BRANCH TRIB. TO</u> S: 15 T: 11 R: 4E SEWARD LOWER PLATTE SOUTH NRD <u>MIDDLE CREEK NORTH BRANCH</u> S: 25 T: 11 R: 4E SEWARD LEONARD R & PHYLLIS J ROBOTHAM LEONARD R ROBOTHAM S: 31 T: 11 R: 5E LANCASTER BRANDT FAMILY FARMS LTD. S: 16 T: 10 R: 5E LANCASTER GAME AND PARKS COMMISSION HAROLD DEINERT | KRIESER RESERVOIR | ST | 66.10AF | 10/29/1985 | A 16459 | |
| <u>MIDDLE CREEK NORTH BRANCH TRIB. TO</u> S: 15 T: 11 R: 4E SEWARD LOWER PLATTE SOUTH NRD <u>MIDDLE CREEK NORTH BRANCH</u> S: 25 T: 11 R: 4E SEWARD LEONARD R & PHYLLIS J ROBOTHAM LEONARD R ROBOTHAM S: 31 T: 11 R: 5E LANCASTER BRANDT FAMILY FARMS LTD. S: 16 T: 10 R: 5E LANCASTER GAME AND PARKS COMMISSION HAROLD DEINERT | PUMP PUMP | IR IR | 1.41 .93 | 08/04/1969 01/23/1979 | A 11759A A 15398 | |
| <u>MIDDLE CREEK NORTH BRANCH TRIB. TO</u> S: 15 T: 11 R: 4E SEWARD LOWER PLATTE SOUTH NRD <u>MIDDLE CREEK NORTH BRANCH</u> S: 25 T: 11 R: 4E SEWARD LEONARD R & PHYLLIS J ROBOTHAM LEONARD R ROBOTHAM S: 31 T: 11 R: 5E LANCASTER BRANDT FAMILY FARMS LTD. S: 16 T: 10 R: 5E LANCASTER GAME AND PARKS COMMISSION HAROLD DEINERT | PUMP | IR | .97 | 07/28/1975 | A 13686 | |
| <u>MIDDLE CREEK NORTH BRANCH TRIB. TO</u> S: 15 T: 11 R: 4E SEWARD LOWER PLATTE SOUTH NRD <u>MIDDLE CREEK NORTH BRANCH</u> S: 25 T: 11 R: 4E SEWARD LEONARD R & PHYLLIS J ROBOTHAM LEONARD R ROBOTHAM S: 31 T: 11 R: 5E LANCASTER BRANDT FAMILY FARMS LTD. S: 16 T: 10 R: 5E LANCASTER GAME AND PARKS COMMISSION HAROLD DEINERT | PAWNEE RESERVOIR PUMP | ST IR | 8600.00AF 1.68 | 04/12/1963 08/20/1975 | A 10176 A 13747 | |

See "Use" definitions and footnotes on pages 67 through 72

SURFACE WATER RIGHTS DATA
CLAIMS, APPLICATIONS, AND APPROPRIATIONS IN DOWNSTREAM ORDER
DIVISION NO. 2B

| SOURCE LOCATION APPROPRIATOR | CARRIER GAGE | USE | GRANT IN CFS/AF | DATE OF PRIORITY | DOCKET/ APP. NUMBER | ANNO. FT. NT. |
|---|---|-----|-----------------------|------------------------|---------------------------|------------------|
| <u>MIDDLE CREEK, SOUTH BRANCH</u> | | | | | | |
| S: 22 T: 10 R: 4E SEWARD GAME AND PARKS COMMISSION | TWIN LAKES RESERVOIR | ST | 2840.00AF | 02/19/1964 | A 10308 | |
| S: 28 T: 10 R: 5E LANCASTER ADOLPH PIENING | PUMP | IR | 3.98 | 08/20/1969 | A 11773 | |
| S: 21 T: 10 R: 5E LANCASTER BURDETTE PIENING | PUMP | IR | .75 | 03/05/1970 | A 11885 | |
| BURDETTE PIENING | PUMP | IR | .15 | 12/22/1947 | A 4162 | |
| <u>MIDDLE CREEK, SOUTH BRANCH, TRIB. TO</u> | | | | | | |
| S: 19 T: 10 R: 5E LANCASTER DIAMOND HEAD RANCH GOLF CLUB LLC | DIAMOND HEAD RANCH UPPER RESERVOIR | ST | | 03/16/2000 | A 17823 | * |
| <u>DIAMOND HEAD RANCH UPPER RESERVOIR</u> | | | | | | |
| S: 19 T: 10 R: 5E LANCASTER DIAMOND HEAD RANCH GOLF CLUB LLC | PUMP | SI | | 03/16/2000 | A 17826 | A-17823 * |
| <u>MIDDLE CREEK, SOUTH BRANCH, TRIB. TO</u> | | | | | | |
| S: 19 T: 10 R: 5E LANCASTER DIAMOND HEAD RANCH GOLF CLUB LLC | PUMP | IR | | 03/16/2000 | A 17825 | * |
| DIAMOND HEAD RANCH GOLF CLUB LLC | DIAMOND HEAD RANCH LOWER RESERVOIR | ST | | 03/16/2000 | A 17824 | * |
| <u>DIAMOND HEAD RANCH LOWER RESERVOIR</u> | | | | | | |
| S: 19 T: 10 R: 5E LANCASTER DIAMOND HEAD RANCH GOLF CLUB LLC | PUMP | SI | | 03/16/2000 | A 17827 | A-17824 * |
| <u>MIDDLE CREEK</u> | | | | | | |
| S: 22 T: 10 R: 5E LANCASTER HARVEY DEINERT | PUMP | IR | 1.56 | 04/21/1977 | A 14915 | # |
| S: 29 T: 10 R: 6E LANCASTER BOARD OF EDUCATIONAL LANDS & FUNDS | MIDDLE CREEK AT SW 40TH ST. AT LINCOLN, NE | IR | .03 | 01/18/1967 | A 11021 | |
| BOARD OF EDUCATIONAL LANDS & FUNDS | | IR | .41 | 11/08/1976 | A 14541 | |
| S: 28 T: 10 R: 6E LANCASTER JOSE SANCHEZ ET AL | PUMP | IR | .13 | 01/07/1938 | A 2823 | K |
| <u>ANTELOPE CREEK</u> | | | | | | |
| S: 4 T: 9 R: 7E LANCASTER CORPS OF ENGINEERS | ANTELOPE CREEK RESERVOIR | ST | 1050.00AF | 08/28/1961 | A 9972 | |
| <u>ANTELOPE CREEK RESERVOIR</u> | | | | | | |
| S: 4 T: 9 R: 7E LANCASTER CORPS OF ENGINEERS | PUMP | SO | 123.00AF | 09/10/1999 | A 17790 | A-9972 |
| <u>ANTELOPE CREEK</u> | | | | | | |
| S: 31 T: 10 R: 7E LANCASTER MICHAEL D COON | PUMP | IR | .01 | 03/29/1976 | A 14126 | |
| <u>OAK CREEK, TRIB. TO</u> | | | | | | |
| S: 4 T: 13 R: 4E BUTLER LOWER PLATTE SOUTH NRD | BUTLER COUNTY RES. 63-A | ST | 9.83AF | 08/19/1966 | A 10935 | |

SURFACE WATER RIGHTS DATA
CLAIMS, APPLICATIONS, AND APPROPRIATIONS IN DOWNSTREAM ORDER
DIVISION NO. 2B

| SOURCE LOCATION APPROPRIATOR | CARRIER GAGE | USE | GRANT IN CFS/AF | DATE OF PRIORITY | DOCKET/ APP. NUMBER | ANNOA. FT. NT. |
|--|------------------------|---------|-----------------|------------------|---------------------|----------------|
| <u>OAK CREEK TRIB. TO</u> S: 8 T: 13 R: 4E BUTLER LOWER PLATTE SOUTH NRD | OAK-MIDDLE RESERVOIR | 63-D ST | 64.00AF | 03/05/1970 | A 11890 | |
| <u>OAK-MIDDLE RESERVOIR 63-D</u> S: 8 T: 13 R: 4E BUTLER LOWER PLATTE SOUTH NRD | PUMP | SO | | 12/14/1982 | A 16163 | |
| <u>OAK CREEK TRIB. TO</u> S: 15 T: 13 R: 4E BUTLER LOWER PLATTE SOUTH NRD | OAK-MIDDLE RESERVOIR | 63-C ST | 72.70AF | 03/12/1965 | A 10565 | |
| S: 20 T: 13 R: 4E BUTLER LOWER PLATTE SOUTH NRD | BUTLER COUNTY RES. | 68-A ST | 174.60AF | 08/19/1966 | A 10936 | |
| S: 21 T: 13 R: 4E BUTLER LOWER PLATTE SOUTH NRD | OAK-MIDDLE RESERVOIR | 67-A ST | 54.50AF | 07/09/1985 | A 16423 | |
| S: 27 T: 13 R: 4E BUTLER DAN R. KOUMA | PUMP | IR | 1.69 | 06/15/1979 | A 15493 | |
| S: 29 T: 13 R: 4E BUTLER LOWER PLATTE SOUTH NRD | OAK-MIDDLE RESERVOIR | 66-A ST | 75.10AF | 06/25/1981 | A 15904 | |
| <u>OAK-MIDDLE RESERVOIR 66-A</u> S: 29 T: 13 R: 4E BUTLER LOWER PLATTE SOUTH NRD | PUMP | SO | 21.00AF | 02/10/1999 | A 17731 | A-15904 |
| LOWER PLATTE SOUTH NRD | PUMP | SO | | 07/15/1987 | A 16571 | A-15904 |
| <u>OAK CREEK TRIB. TO</u> S: 11 T: 12 R: 4E SEWARD LOWER PLATTE SOUTH NRD | OAK-MIDDLE RESERVOIR | 58-B ST | 70.83AF | 03/08/1968 | A 11362 | |
| <u>OAK CREEK</u> S: 13 T: 12 R: 4E SEWARD CLYDE B CHMELKA | PUMP | IR | 1.04 | 07/12/1968 | A 11486 | |
| <u>PEANUT CREEK TRIB. TO</u> S: 1 T: 12 R: 4E SEWARD LOWER PLATTE SOUTH NRD | PEANUT CREEK RES. | 57-A ST | 383.20AF | 08/30/1967 | A 11238 | |
| S: 12 T: 12 R: 4E SEWARD ERMIN C BENES | PUMP | IR | .79 | 02/18/1957 | A 9216 | |
| <u>PEANUT CREEK</u> S: 18 T: 12 R: 5E LANCASTER HENRY JASA | PUMP | IR | .66 | 01/18/1971 | A 12141 | |
| LEONARD BENES | PUMP | IR | 1.69 | 04/19/1973 | A 12860 | |
| <u>OAK CREEK TRIB. TO</u> S: 7 T: 12 R: 5E LANCASTER EUGENE BENES | EUGENE BENES RESERVOIR | ST | 16.88AF | 07/22/1999 | A 17781 | |
| <u>OAK CREEK MIDDLE</u> S: 7 T: 12 R: 4E SEWARD LOWER PLATTE SOUTH NRD | OAK-MIDDLE RESERVOIR | 87-A ST | 107.30AF | 08/30/1967 | A 11239 | |

See "Use" definitions and footnotes on pages 67 through 72

SURFACE WATER RIGHTS DATA
CLAIMS, APPLICATIONS, AND APPROPRIATIONS IN DOWNSTREAM ORDER
DIVISION NO. 2B

| SOURCE LOCATION APPROPRIATOR | CARRIER GAGE | USE | GRANT IN CFS/AF | DATE OF PRIORITY | DOCKET/ APP. NUMBER | ANNOA. FT. NT. |
|--|---------------------------|-----|-----------------------|------------------------|---------------------------|-------------------|
| <u>OAK-MIDDLE RESERVOIR 87-A</u> S: 7 T: 12 R: 4E SEWARD LOWER PLATTE SOUTH NRD | PUMP | SO | | 03/18/1977 | A 14824 | |
| <u>OAK CREEK, MIDDLE, TRIB. TO</u> S: 6 T: 12 R: 4E SEWARD LOWER PLATTE SOUTH NRD | OAK-MIDDLE RESERVOIR 86-A | ST | 87.17AF | 03/08/1968 | A 11367 | |
| <u>OAK-MIDDLE RESERVOIR 86-A</u> S: 6 T: 12 R: 4E SEWARD LOWER PLATTE SOUTH NRD | PUMP | SO | | 08/07/1984 | A 16321 | |
| <u>OAK CREEK, MIDDLE, TRIB. TO</u> S: 18 T: 12 R: 4E SEWARD LOWER PLATTE SOUTH NRD | OAK-MIDDLE RESERVOIR 82-B | ST | 62.54AF | 03/08/1968 | A 11365 | |
| <u>OAK-MIDDLE RESERVOIR 82-B</u> S: 7 T: 12 R: 4E SEWARD LOWER PLATTE SOUTH NRD | PUMP | SO | | 03/18/1977 | A 14827 | |
| <u>OAK CREEK, MIDDLE</u> S: 8 T: 12 R: 4E SEWARD EDMUND FIALA | PUMP | IR | .81 | 07/26/1967 | A 11211 | |
| <u>OAK CREEK, MIDDLE, TRIB. TO</u> S: 5 T: 12 R: 4E SEWARD LOWER PLATTE SOUTH NRD | OAK-MIDDLE RESERVOIR 84-A | ST | 95.85AF | 03/08/1968 | A 11366 | |
| <u>OAK CREEK, MIDDLE</u> S: 17 T: 12 R: 4E SEWARD GERALD K & K W JOHNSON | PUMP | IR | 4.27 | 05/03/1967 | A 11124 | |
| <u>OAK CREEK, MIDDLE, TRIB. TO</u> S: 29 T: 12 R: 4E SEWARD SEWARD COUNTY | SEC-GNW RESERVOIR | ST | 22.70AF | 06/13/2000 | A 17869 | |
| <u>OAK CREEK, MIDDLE</u> S: 17 T: 12 R: 4E SEWARD MARGARET L ROTH | PUMP | IR | 2.36 | 04/25/1967 | A 11113 | |
| S: 20 T: 12 R: 4E SEWARD FLOYD CLARK | CLARK RESERVOIR | ST | .93AF | 03/31/1972 | A 12573 | |
| <u>OAK CREEK, MIDDLE, TRIB. TO</u> S: 21 T: 12 R: 4E SEWARD LOWER PLATTE SOUTH NRD | OAK-MIDDLE RESERVOIR 81-A | ST | 133.05AF | 03/08/1968 | A 11364 | |
| S: 16 T: 12 R: 4E SEWARD LOWER PLATTE SOUTH NRD | OAK-MIDDLE RESERVOIR 79-A | ST | 102.75AF | 03/08/1968 | A 11363 | |
| S: 14 T: 12 R: 4E SEWARD LOWER PLATTE SOUTH NRD | HUDKINS RESERVOIR | ST | 24.50AF | 04/17/1992 | A 17176 | |
| <u>OAK CREEK, MIDDLE</u> S: 23 T: 12 R: 4E SEWARD BETTY PLAUTZ | PUMP | IR | 1.70 | 04/20/1967 | A 11107 | |

SURFACE WATER RIGHTS DATA
CLAIMS, APPLICATIONS, AND APPROPRIATIONS IN DOWNSTREAM ORDER
DIVISION NO. 2B

| SOURCE LOCATION APPROPRIATOR | CARRIER GAGE | USE | GRANT IN CFS/AF | DATE OF PRIORITY | DOCKET/ APP. NUMBER | ANNO. FT. NT. |
|--|-------------------------|---------|-----------------|------------------|---------------------|------------------|
| <u>OAK CREEK, MIDDLE, TRIB. TO</u> S: 27 T: 12 R: 4E SEWARD LOWER PLATTE SOUTH NRD | OAK-MIDDLE RESERVOIR | 76-A ST | 101.90AF | 07/10/1964 | A 10393 | |
| <u>OAK CREEK, MIDDLE</u> S: 26 T: 12 R: 4E SEWARD JOE KOVAR | PUMP | IR | 1.83 | 12/16/1966 | A 11000 | |
| S: 25 T: 12 R: 4E SEWARD LARRY HUDKINS | PUMP | IR | 2.89 | 07/17/1968 | A 11495 | |
| <u>OAK CREEK, MIDDLE, TRIB. TO</u> S: 35 T: 12 R: 4E SEWARD LOWER PLATTE SOUTH NRD | OAK-MIDDLE RESERVOIR | 72-A ST | 177.80AF | 08/07/1969 | A 11761 | |
| S: 25 T: 12 R: 4E SEWARD LARRY HUDKINS | PUMP | IR | .72 | 07/17/1968 | A 11496 | |
| S: 1 T: 11 R: 4E SEWARD LOWER PLATTE SOUTH NRD | HOUSEL RESERVOIR | ST | 7.90AF | 10/29/1985 | A 16460 | |
| <u>OAK CREEK</u> S: 34 T: 12 R: 5E LANCASTER GAME AND PARKS COMMISSION | BRANCHED OAK RESERVOIR | ST | 26000.00AF | 02/20/1964 | A 10309 | |
| CORPS OF ENGINEERS | PUMP | IR | .43 | 05/19/1956 | A 8574 | |
| CORPS OF ENGINEERS | PUMP | IR | .43 | 09/09/1964 | A 10442 | |
| ADOLPH E LANGE | PUMP | IR | 1.65 | 02/08/1966 | A 10767 | R A-8574 P-493 D |
| ADOLPH E LANGE | PUMP | IR | 2.14 | 03/08/1973 | A 12823 | |
| S: 35 T: 12 R: 5E LANCASTER CALVIN STERNS | PUMP | IR | 1.90 | 05/05/1967 | A 11129 | |
| S: 2 T: 11 R: 5E LANCASTER STERNS, STERNS, STERNS & STERNS | PUMP | IR | .27 | 02/03/1954 | A 5930 | |
| STERNS, STERNS, STERNS & STERNS | PUMP | IR | .94 | 08/17/1967 | A 11229 | |
| CALVIN STERNS | PUMP | IR | 2.87 | 10/10/1972 | A 12749 | |
| S: 1 T: 11 R: 5E LANCASTER HEIMBIGNER & RIGBY | PUMP | IR | 1.84 | 11/20/1969 | A 11824 | |
| JIM J JAKOUBEK | PUMP | IR | .57 | 10/17/1974 | A 13239 | |
| S: 6 T: 11 R: 6E LANCASTER NATHANIEL L GRANT | PUMP | IR | 1.06 | 03/17/1999 | A 17751 | |
| <u>OAK CREEK, NORTH</u> S: 9 T: 14 R: 4E BUTLER LOWER PLATTE SOUTH NRD | NORTH OAK RESERVOIR | 6-A ST | 218.80AF | 02/24/1976 | A 14052 | |
| <u>NORTH OAK RESERVOIR 6-A</u> S: 9 T: 14 R: 4E BUTLER LOWER PLATTE SOUTH NRD | PUMP | SO | | 01/03/1983 | A 16165 | |
| <u>OAK CREEK, NORTH, TRIB. TO</u> S: 17 T: 14 R: 4E BUTLER FRANK KUZELKA | KUZELKA RESERVOIR NO. 1 | ST | 9.50AF | 08/15/1973 | A 12922 | |
| FRANK KUZELKA | KUZELKA RESERVOIR NO. 2 | ST | 39.40AF | 11/16/1976 | A 14561 | |

See "Use" definitions and footnotes on pages 67 through 72

SURFACE WATER RIGHTS DATA
CLAIMS, APPLICATIONS, AND APPROPRIATIONS IN DOWNSTREAM ORDER
DIVISION NO. 28

| SOURCE LOCATION APPROPRIATOR | CARRIER GAGE | USE | GRANT IN CFS/AF | DATE OF PRIORITY | DOCKET/ APP. NUMBER | ANNO. FT. NT. |
|---|-------------------------|-----|-----------------------|------------------------|---------------------------|------------------|
| <u>KUZELKA RESERVOIR</u> S: 17 T: 14 R: 4E BUTLER FRANK KUZELKA | PUMP | SO | | 07/18/1977 | A 15036 | |
| <u>OAK CREEK, NORTH, TRTB. TO</u> S: 16 T: 14 R: 4E BUTLER LOWER PLATTE SOUTH NRD | NORTH OAK RESERVOIR 6-B | ST | 146.00AF | 02/24/1976 | A 14053 | |
| <u>NORTH OAK RESERVOIR 6-B</u> S: 16 T: 14 R: 4E BUTLER LOWER PLATTE SOUTH NRD | PUMP | SO | | 03/18/1977 | A 14826 | |
| <u>OAK CREEK, NORTH, TRTB. TO</u> S: 22 T: 14 R: 4E BUTLER LOWER PLATTE SOUTH NRD | NORTH OAK RESERVOIR 6-C | ST | 276.30AF | 10/27/1976 | A 14526 | |
| S: 34 T: 14 R: 4E BUTLER LOWER PLATTE SOUTH NRD | NORTH OAK RESERVOIR 6-G | ST | 121.90AF | 07/27/1977 | A 15056 | |
| S: 25 T: 14 R: 4E BUTLER LOWER PLATTE SOUTH NRD | NORTH OAK RESERVOIR 5-F | ST | 129.80AF | 06/26/1974 | A 13056 | |
| S: 24 T: 14 R: 4E BUTLER BUTLER COUNTY | KUDLACEK RESERVOIR | ST | 10.00AF | 08/05/1982 | A 16135 | |
| S: 14 T: 14 R: 4E BUTLER LOWER PLATTE SOUTH NRD | NORTH OAK RESERVOIR 5-X | ST | 210.80AF | 01/15/1981 | A 15750 | |
| S: 24 T: 14 R: 4E BUTLER BRUCE E & JOYCE M REZAC | PUMP | IR | 3.91 | 11/10/1975 | A 13862 | |
| <u>OAK CREEK, NORTH</u> S: 29 T: 14 R: 5E SAUNDERS RAYMOND BOHAC | PUMP | IR | 1.49 | 11/27/1956 | A 9003 | |
| <u>HUNTERS SLOUGH</u> S: 20 T: 14 R: 5E SAUNDERS LOWER PLATTE SOUTH NRD | NORTH OAK RESERVOIR 4-A | ST | 904.20AF | 10/24/1978 | A 15354 | |
| S: 29 T: 14 R: 5E SAUNDERS JULIUS HELLERICH | PUMP | IR | .60 | 07/27/1977 | A 15055 | |
| <u>OAK CREEK, NORTH</u> S: 32 T: 14 R: 5E SAUNDERS GENE A REZAC | PUMP | IR | 1.98 | 11/30/1979 | A 15600 | |
| <u>OAK CREEK, NORTH, TRTB. TO</u> S: 33 T: 14 R: 5E SAUNDERS LOWER PLATTE SOUTH NRD | NORTH OAK RESERVOIR 4-C | ST | 199.50AF | 08/09/1979 | A 15544 | |
| <u>NORTH OAK RESERVOIR 4-C</u> S: 33 T: 14 R: 5E SAUNDERS LOWER PLATTE SOUTH NRD | PUMP | SO | 82.70AF | 08/12/1982 | A 16139 | |
| S: 28 T: 14 R: 5E SAUNDERS LOWER PLATTE SOUTH NRD | PUMP | SO | 92.90AF | 04/01/1993 | A 17261 | |
| <u>OAK CREEK, NORTH</u> S: 4 T: 13 R: 5E SAUNDERS LARRY D OHNOUTKA | PUMP | IR | 1.60 | 07/19/1974 | A 13087 | |

SURFACE WATER RIGHTS DATA
CLAIMS, APPLICATIONS, AND APPROPRIATIONS IN DOWNSTREAM ORDER
DIVISION NO. 2B

| SOURCE LOCATION APPROPRIATOR | CARRIER GAGE | USE | GRANT IN CFS/AF | DATE OF PRIORITY | DOCKET/ APP. NUMBER | ANNOA. FT. NT. |
|---|-------------------------|-----|-----------------|------------------|---------------------|----------------|
| <u>OAK CREEK, NORTH</u> S: 4 T: 13 R: 5E SAUNDERS CYRIL & MIKE BOUC | PUMP | IR | 1.77 | 07/28/1956 | A 8697 | |
| <u>OAK CREEK, NORTH, TRIB. TO</u> S: 6 T: 13 R: 5E SAUNDERS LOWER PLATTE SOUTH NRD | NORTH OAK RESERVOIR 3-A | ST | 276.00AF | 08/09/1979 | A 15545 | |
| <u>NORTH OAK RESERVOIR 3-A</u> S: 6 T: 13 R: 5E SAUNDERS LOWER PLATTE SOUTH NRD | PUMP | SO | | 08/12/1982 | A 16140 | |
| | PUMP | SI | | 08/12/1982 | A 16140 | A-13666 |
| <u>OAK CREEK, NORTH, TRIB. TO</u> S: 6 T: 13 R: 5E SAUNDERS RICHARD & ROSE A KOMENDA | PUMP | IR | .39 | 07/21/1975 | A 13666 | |
| <u>OAK CREEK, NORTH</u> S: 9 T: 13 R: 5E SAUNDERS JAMES E CHMELKA | PUMP | IR | 1.92 | 11/01/1971 | A 12414 | |
| S: 15 T: 13 R: 5E SAUNDERS ERMIN C BENES | PUMP | IR | 2.69 | 02/23/1973 | A 12815 | |
| <u>BATES BRANCH</u> S: 13 T: 13 R: 4E BUTLER WILLIAM J & DELORES H SCHNEIDER | PUMP | IR | .06 | 08/09/1988 | A 16694 | K |
| <u>OAK CREEK, NORTH, TRIB. TO</u> S: 27 T: 13 R: 5E SAUNDERS LOWER PLATTE SOUTH NRD | NORTH OAK RESERVOIR 2-C | ST | 118.90AF | 06/26/1974 | A 13057 | |
| S: 26 T: 13 R: 5E SAUNDERS LOWER PLATTE SOUTH NRD | NORTH OAK RESERVOIR 2-D | ST | 138.60AF | 07/27/1977 | A 15057 | |
| <u>OAK CREEK, NORTH</u> S: 35 T: 13 R: 5E SAUNDERS DAVID E BARRY | PUMP | IR | 1.77 | 12/30/1975 | A 13921 | |
| S: 2 T: 12 R: 5E LANCASTER MARY E REED | PUMP | IR | .84 | 12/31/1956 | A 9075 | |
| INEZ BARRY | PUMP | IR | .83 | 05/13/1969 | A 11702 | |
| <u>WAGON TONGUE CREEK, TRIB. TO</u> S: 5 T: 12 R: 5E LANCASTER LOWER PLATTE SOUTH NRD | S & H FARMS RESERVOIR | ST | 33.97AF | 07/27/1978 | A 15304 | |
| S: 4 T: 12 R: 5E LANCASTER STUDEBAKER FARMS | STUDEBAKER RESERVOIR | ST | 21.15AF | 07/11/1996 | A 17525 | |
| <u>WAGON TONGUE CREEK</u> S: 3 T: 12 R: 5E LANCASTER LOWER PLATTE SOUTH NRD | NORTH OAK RESERVOIR 1-A | ST | 900.30AF | 12/30/1977 | A 15158 | |
| S: 10 T: 12 R: 5E LANCASTER LEROY & DOROTHY E ANG | PUMP | IR | .66 | 03/03/1970 | A 11884 | |
| S: 11 T: 12 R: 5E LANCASTER JOE & MARIE JIROVASKY | PUMP | IR | .98 | 05/05/1976 | A 14211 | |

See "Use" definitions and footnotes on pages 67 through 72

SURFACE WATER RIGHTS DATA
CLAIMS, APPLICATIONS, AND APPROPRIATIONS IN DOWNSTREAM ORDER
DIVISION NO. 2B

| SOURCE LOCATION APPROPRIATOR | CARRIER GAGE | USE | GRANT IN CFS/AF | DATE OF PRIORITY | DOCKET/ APP. NUMBER | ANNO. FT. NT. |
|--|------------------------------------|-----|-----------------------|------------------------|---------------------------|------------------|
| <u>OAK CREEK, NORTH</u> | | | | | | |
| S: 13 T: 12 R: 5E LANCASTER DAVID G & BECKY L GRIMES | PUMP | IR | 1.19 | 02/04/1965 | A 10525 | |
| S: 24 T: 12 R: 5E LANCASTER ETHEL GARRISON | PUMP | IR | 2.34 | 03/15/1961 | A 9907 | |
| S: 19 T: 12 R: 6E LANCASTER KURT SCHACHENMEYER | PUMP | IR | 2.16 | 01/15/1981 | A 15749 | |
| S: 30 T: 12 R: 6E LANCASTER ROBERTA RILEY KIRKENDALL | PUMP | IR | .77 | 03/25/1963 | A 10165 | |
| S: 31 T: 12 R: 6E LANCASTER NATHANIEL L & SHIRLEY J GRANT | PUMP | IR | .87 | 01/11/1967 | A 11010 | K |
| S: 6 T: 11 R: 6E LANCASTER TOM SILVERSTRAND | PUMP | IR | .09 | 04/12/1954 | A 6173 | |
| FARM PRODUCTS CORPORATION | PUMP | IR | .70 | 03/07/1955 | A 7187 | |
| <u>OAK CREEK</u> | | | | | | |
| S: 7 T: 11 R: 6E LANCASTER CLYDE CAMPIN | PUMP | IR | 1.62 | 11/17/1975 | A 13867 | |
| ROLLIN S ROLOFSON | PUMP | IR | .23 | 08/10/1955 | A 7889 | |
| S: 20 T: 11 R: 6E LANCASTER BOOL FAMILY LTD PARTNERSHIP | PUMP | IR | 1.07 | 04/19/1963 | A 10179 | |
| EARL A BOOL | PUMP | IR | .97 | 03/21/1957 | A 9388 | |
| MARVIN K BURCHAM | PUMP | IR | 1.73 | 07/13/1934 | A 2422 | |
| MARVIN K BURCHAM | PUMP | IR | .42 | 03/12/1953 | A 5203 | |
| EARL A BOOL | PUMP | IR | .54 | 03/24/1960 | A 9805 | |
| S: 29 T: 11 R: 6E LANCASTER LILLIAN CARLISLE | PUMP | IR | .76 | 04/03/1969 | A 11682 | |
| S: 32 T: 11 R: 6E LANCASTER JOHN R BENNETT TRUST | PUMP | IR | 5.36 | 09/16/1971 | A 12381 | |
| <u>ELK CREEK</u> | | | | | | |
| S: 18 T: 11 R: 5E LANCASTER JIM ANDELT | PUMP | IR | .44 | 03/17/1967 | A 11078 | |
| S: 21 T: 11 R: 5E LANCASTER FLOYD & VIRGINIA HUDKINS | PUMP | IR | .20 | 01/20/1971 | A 12145 | |
| S: 27 T: 11 R: 5E LANCASTER ORELL R PIENING | PUMP | IR | .07 | 08/04/1969 | A 11759B | |
| ORELL R PIENING | PUMP | IR | .76 | 08/25/1995 | A 17481 | K |
| <u>OAK CREEK</u> | | | | | | |
| S: 6 T: 10 R: 6E LANCASTER CITY OF LINCOLN | BOWLING LAKE | ST | 176.00AF | 04/11/1957 | A 9442 | |
| <u>OAK CREEK, TRIB. TO</u> | | | | | | |
| S: 4 T: 10 R: 6E LANCASTER CITY OF LINCOLN | HIGHLANDS GOLF COURSE RESERVOIR | ST | 30.40AF | 06/15/1992 | A 17196 | |

Report of the

SURFACE WATER RIGHTS DATA
CLAIMS, APPLICATIONS, AND APPROPRIATIONS IN DOWNSTREAM ORDER
DIVISION NO. 2B

| SOURCE LOCATION APPROPRIATOR | CARRIER GAGE | USE | GRANT IN CFS/AF | DATE OF PRIORITY | DOCKET/ APP. NUMBER | ANNOA. | FT. NT. |
|---|--|----------|-----------------------|--------------------------|---------------------------|--------|------------|
| <u>HIGHLANDS GOLF COURSE RESERVOIR</u> S: 4 T: 10 R: 6E LANCASTER CITY OF LINCOLN | PUMP | SO | 26.00AF | 08/20/1992 | A 17219 | | |
| <u>OAK CREEK</u> S: 15 T: 10 R: 6E LANCASTER CAPITOL BEACH COMMUNITY ASSOC CAPITOL BEACH COMMUNITY ASSOC | CAPITOL BEACH LAKE CAPITOL BEACH LAKE | ST SS | 1430.00AF 270.00AF | 06/07/1961 01/11/1991 | A 9944 A 17043 | | A |
| S: 14 T: 10 R: 6E LANCASTER CITY OF LINCOLN | OAK LAKE SALT CREEK AT LINCOLN, NE | ST | 222.89AF | 09/03/1982 | A 16147 | | # |
| <u>DEAD MANS RUN</u> S: 27 T: 10 R: 7E LANCASTER WEDGEWOOD MANOR, INC | WEDGEWOOD LAKE | ST | 84.00AF | 09/21/1960 | A 9864 | | |
| <u>SALT CREEK, LITTLE</u> S: 24 T: 11 R: 6E LANCASTER KUCK INVESTMENT PARTNERS, L.P. | HENDRICKS RESERVOIR | ST | 24.00AF | 09/06/1988 | A 16704 | | |
| <u>SALT CREEK, LITTLE, TRIB. TO</u> S: 22 T: 12 R: 6E LANCASTER KALMER KNUDSON | KNUDSON RESERVOIR | ST | 23.00AF | 06/30/1998 | A 17684 | | |
| S: 23 T: 12 R: 6E LANCASTER STUDEBAKER FARMS INC | STUDEBAKER RESERVOIR | ST | 29.94AF | 04/08/1993 | A 17267 | | |
| <u>SALT CREEK, LITTLE</u> S: 24 T: 11 R: 6E LANCASTER KUCK INVESTMENT PARTNERS, L.P. | PUMP | FW | 1.67 | 09/06/1988 | A 16705 | | |
| <u>SALT CREEK, LITTLE, TRIB. TO</u> S: 19 T: 11 R: 7E LANCASTER JAMES NAGEL | PUMP LITTLE SALT CREEK NEAR LINCOLN, NE | IR | 1.96 | 04/01/1974 | A 13010 | | # |
| <u>SALT CREEK, TRIB. TO</u> S: 1 T: 10 R: 6E LANCASTER HARTLAND HOMES NORT H HOMEOWNERS ASSOCIATION | HARTLAND HOMES NORTH POND | ST | 12.00AF | 07/21/1997 | A 17600 | | |
| <u>SALT CREEK</u> S: 32 T: 11 R: 7E LANCASTER CITY OF LINCOLN BOARD OF EDUCATIONAL LANDS & FUNDS | UNIVERSITY DUCK POND NEBRASKA DOG & HUNT CLUB, ST INC. RESERVOIR | ST ST | 58.33AF 50.00AF | 07/29/1926 01/07/1982 | A 1837 A 16045 | | |
| <u>SALT CREEK, TRIB. TO</u> S: 21 T: 11 R: 7E LANCASTER CITY OF LINCOLN | BLUFF ROAD LANDFILL 5TH ST WATER DETENTION BASIN SALT CREEK AT 70TH ST. AT LINCOLN, NE | ST | 37.00AF | 09/07/1995 | A 17485 | | # |
| <u>STEVENS CREEK, TRIB. TO</u> S: 17 T: 9 R: 8E LANCASTER EVERETT HOOTWALKER | HOOTWALKER RESERVOIR | ST | 1.56AF | 04/14/1986 | A 16483 | | |

See "Use" definitions and footnotes on pages 67 through 72

SURFACE WATER RIGHTS DATA
CLAIMS, APPLICATIONS, AND APPROPRIATIONS IN DOWNSTREAM ORDER
DIVISION NO. 2B

| SOURCE LOCATION APPROPRIATOR | CARRIER GAGE | USE | GRANT IN CFS/AF | DATE OF PRIORITY | DOCKET/ APP. NUMBER | ANNOA. FT. NT. |
|--|---------------------------------------|----------|-----------------------|--------------------------|---------------------------|-------------------|
| <u>STEVENS CREEK</u> | | | | | | |
| S: 32 T: 10 R: 8E LANCASTER DOROTHY M MOORE TRUST | PUMP | IR | 1.71 | 10/31/1972 | A 12756 | |
| S: 29 T: 10 R: 8E LANCASTER ROBERT A MOOK | PUMP | IR | .71 | 03/24/1977 | A 14847 | |
| <u>STEVENS CREEK, TRIB. TO</u> | | | | | | |
| S: 11 T: 9 R: 7E LANCASTER HIMARK GOLF COURSE | HIMARK GOLF COURSE RES. PUMP | ST SO | 9.80AF 9.69AF | 05/18/1992 06/11/1992 | A 17185 A 17195 | |
| <u>STEVENS CREEK</u> | | | | | | |
| S: 24 T: 10 R: 7E LANCASTER SENORA, LEE R & JEAN PESTER | PUMP | IR | .06 | 09/19/1955 | A 8134 | K |
| S: 11 T: 10 R: 7E LANCASTER FENDER FARMS | PUMP | IR | 2.54 | 06/09/1975 | A 13611 | |
| HARRY P & RAYMOND A LEAVITT | PUMP | IR | 2.95 | 04/25/1979 | A 15466 | # |
| STEVENS CREEK NEAR LINCOLN, NE | | | | | | |
| S: 2 T: 10 R: 7E LANCASTER UNIVERSITY OF NEBRASKA | STEVENS CREEK CANAL | IR | .35 | 11/19/1913 | A 1335 | K |
| HARRY P & RAYMOND A LEAVITT | PUMP | IR | .02 | 02/07/1956 | A 8352 | K |
| FREDERICK C RETZLAFF | PUMP | IR | .74 | 08/01/1952 | A 5002 | |
| S: 30 T: 9 R: 8E LANCASTER LOWER PLATTE SOUTH NRD | MAGEE RESERVOIR | ST | 62.70AF | 09/02/1994 | A 17389 | # |
| SALT CREEK BELOW STEVENS CREEK NEAR WAVERLY, NE | | | | | | |
| <u>ROCK CREEK</u> | | | | | | |
| S: 25 T: 13 R: 6E SAUNDERS ADOLPH G WOTIPKA | PUMP | IR | .18 | 11/27/1939 | A 3031 | K |
| S: 36 T: 13 R: 6E SAUNDERS ADOLPH G WOTIPKA | PUMP | IR | .16 | 07/29/1955 | A 7846 | K |
| <u>ROCK CREEK, LITTLE, TRIB. TO</u> | | | | | | |
| S: 3 T: 12 R: 6E LANCASTER LOWER PLATTE SOUTH NRD | MARSHALEK RESERVOIR | ST | 16.00AF | 07/27/1978 | A 15303 | |
| <u>ROCK CREEK</u> | | | | | | |
| S: 31 T: 13 R: 7E SAUNDERS DAVID BURKLUND | PUMP | IR | 1.10 | 11/06/1975 | A 13857 | K |
| LARRY B & PATRICIA L STARK | PUMP | IR | 1.08 | 08/06/1931 | A 2225 | |
| <u>HOBSON BRANCH</u> | | | | | | |
| S: 29 T: 13 R: 7E SAUNDERS MARVIN PETERSON | PUMP | IR | .25 | 04/04/1977 | A 14883 | |
| S: 32 T: 13 R: 7E SAUNDERS PAT V JICKA | PAT'S POND | ST | 2.50AF | 03/23/2000 | A 17830 | |
| <u>ROCK CREEK, TRIB. TO</u> | | | | | | |
| S: 4 T: 12 R: 7E LANCASTER GAME AND PARKS COMMISSION | JACK SINN WILDLIFE MANAGEMENT AREA | ST | 19.70AF | 08/31/1989 | A 16882 | |

SURFACE WATER RIGHTS DATA
CLAIMS, APPLICATIONS, AND APPROPRIATIONS IN DOWNSTREAM ORDER
DIVISION NO. 2B

| SOURCE LOCATION APPROPRIATOR | CARRIER GAGE | USE | GRANT IN CFS/AF | DATE OF PRIORITY | DOCKET/ APP. NUMBER | ANNOA. FT. NT. |
|--|--|-----|-----------------------|------------------------|---------------------------|-------------------|
| <u>ASH HOLLOW CREEK, TRIB. TO</u> S: 4 T: 12 R: 7E LANCASTER GAME AND PARKS COMMISSION | JACK SINN WETLAND RESTORATION RESERVOIR | ST | 72.90AF | 08/28/1998 | A 17696 | |
| <u>ROCK CREEK</u> S: 1 T: 12 R: 7E LANCASTER GAME AND PARKS COMMISSION | PUMP | FW | 3.34 | 08/22/1986 | A 16520 | |
| <u>ROCK CREEK, NORTH FORK</u> S: 23 T: 13 R: 7E SAUNDERS CUSTOM HOMES, INC | PUMP | IR | .64 | 05/27/1975 | A 13592 | |
| <u>ROCK CREEK</u> S: 5 T: 12 R: 8E LANCASTER ROBERT MCGILL | PUMP | IR | .68 | 04/17/1969 | A 11688 | |
| ROBERT MCGILL | PUMP | IR | .89 | 02/20/1956 | A 8365 | |
| ROBERT MCGILL | PUMP | IR | .35 | 02/10/1953 | A 5157 | # |
| S: 8 T: 12 R: 8E LANCASTER JAMES MAHER | PUMP | IR | .77 | 04/24/1989 | A 16782 | |
| S: 17 T: 12 R: 8E LANCASTER RUSSELL BLOMSTROM MARITAL TRUST | PUMP | IR | .88 | 07/12/1954 | A 6420 | |
| S: 27 T: 12 R: 8E LANCASTER OTTO & OTTO | PUMP | IR | .27 | 03/16/1956 | A 8429 | K |
| S: 34 T: 12 R: 8E LANCASTER THOMAS H & MARJORIE E OLSON | PUMP | IR | .46 | 05/12/1934 | A 2382 | |
| LOIS J MEYER | PUMP | IR | .31 | 11/03/1947 | A 4139 | |
| LOIS J MEYER | PUMP | IR | .39 | 01/11/1956 | A 8312 | |
| S: 35 T: 12 R: 8E LANCASTER LAMBERT M & HELEN L MILLS | PUMP | IR | 1.08 | 08/04/1955 | A 7866 | |
| WILLIAM H & CHERYL LONDON | PUMP | IR | .20 | 09/29/1939 | A 2978 | |
| <u>CAMP CREEK</u> S: 25 T: 11 R: 8E LANCASTER BILLY SCHUELKE | PUMP | IR | .08 | 02/26/1954 | A 6002 | |
| S: 1 T: 11 R: 8E LANCASTER SYLVIA E MILLER | PUMP | IR | 1.72 | 08/12/1968 | A 11541 | |
| <u>DEE CREEK</u> S: 7 T: 11 R: 9E CASS BOYD CLAYCOMB | PUMP | IR | 1.53 | 03/05/1957 | A 9287 | |
| MAURINE HILT ET AL | PUMP | IR | 1.72 | 06/12/1933 | A 2326 | # |
| <u>GREENWOOD CREEK</u> S: 9 T: 11 R: 9E CASS ROBERT L RIKLI | PUMP | IR | .62 | 06/21/1988 | A 16666 | K |
| S: 28 T: 12 R: 9E CASS PAUL J STRATE | PUMP | IR | .87 | 01/31/1964 | A 10294 | |

See "Use" definitions and footnotes on pages 67 through 72

SURFACE WATER RIGHTS DATA
CLAIMS, APPLICATIONS, AND APPROPRIATIONS IN DOWNSTREAM ORDER
DIVISION NO. 2B

| SOURCE LOCATION APPROPRIATOR | CARRIER GAGE | USE | GRANT IN CFS/AF | DATE OF PRIORITY | DOCKET/ APP. NUMBER | ANNOA. FT. NT. |
|--|-----------------|-----|-----------------------|------------------------|---------------------------|----------------------|
| <u>ROBINSON BRANCH</u> S: 18 T: 12 R: 9E CASS LONDON FARMS, INC | PUMP | IR | .82 | 07/06/1981 | A 15915 | |
| <u>CALLAHAN CREEK</u> S: 6 T: 11 R: 10E CASS LLOYD VOGLER | PUMP | IR | 1.47 | 07/22/1975 | A 13671 | |
| S: 22 T: 12 R: 9E CASS MAURINE HILT ET AL | PUMP | IR | 2.07 | 05/19/1959 | A 9729 | |
| <u>WAHOO CREEK</u> S: 7 T: 14 R: 6E SAUNDERS P R B FARM | PUMP | IR | .43 | 06/30/1960 | A 9839 | |
| S: 8 T: 14 R: 6E SAUNDERS RAYMOND J & DOROTHY MEDUNA | PUMP | IR | .71 | 12/08/1975 | A 13898 | |
| <u>WAHOO CREEK, SOUTH FORK</u> S: 19 T: 14 R: 6E SAUNDERS EDWARD J & MARGARET L STUCHLIK, JR | PUMP | IR | .44 | 08/23/1979 | A 15575 | |
| S: 17 T: 14 R: 6E SAUNDERS EDWARD J & MARGARET L STUCHLIK, JR | PUMP | IR | .55 | 03/05/1956 | A 8395 | |
| EDWARD J & MARGARET L STUCHLIK, JR | PUMP | IR | .55 | 08/23/1979 | A 15574 | A-8395 |
| MARIAN E MADIGAN | PUMP | IR | .11 | 07/02/1956 | A 8656 | D K |
| <u>WAHOO CREEK, NORTH FORK</u> S: 16 T: 15 R: 5E SAUNDERS SHANAHAN BROTHERS | PUMP | IR | 2.45 | 07/30/1976 | A 14364 | |
| S: 23 T: 15 R: 5E SAUNDERS RICHARD L & CLARA M LAWVER | PUMP | IR | 1.13 | 11/29/1971 | A 12449 | K |
| <u>DUNLAP CREEK, TRTB, TO</u> S: 3 T: 14 R: 5E SAUNDERS RICHARD & PAULINE KUBALEK | PUMP | IR | .51 | 06/07/1966 | A 10862 | |
| <u>DUNLAP CREEK</u> S: 35 T: 15 R: 5E SAUNDERS DONALD J VIRGL | PUMP | IR | 1.04 | 04/17/1957 | A 9452 | |
| S: 31 T: 15 R: 6E SAUNDERS RICHARD L & CLARA M LAWVER | PUMP | IR | .60 | 09/21/1970 | A 12084 | |
| RAYMOND J & DOROTHY MEDUNA | PUMP | IR | .71 | 12/08/1975 | A 13897 | |
| <u>WAHOO CREEK, NORTH FORK</u> S: 33 T: 15 R: 6E SAUNDERS DONALD KRESL | PUMP | IR | .29 | 03/16/1967 | A 11077 | |
| HAROLD NELSON | PUMP | IR | .56 | 08/12/1968 | A 11539 | K |
| <u>WAHOO CREEK</u> S: 11 T: 14 R: 6E SAUNDERS KENNETH SCHOEN | PUMP | IR | .43 | 08/06/1956 | A 8719 | |
| S: 7 T: 14 R: 7E SAUNDERS JOHN E TRUTNA | PUMP | IR | .88 | 03/15/1991 | A 17057 | |
| JULIUS J LANIK | PUMP | IR | .64 | 05/06/1940 | A 3150 | |

SURFACE WATER RIGHTS DATA
CLAIMS, APPLICATIONS, AND APPROPRIATIONS IN DOWNSTREAM ORDER
DIVISION NO. 2B

| SOURCE LOCATION APPROPRIATOR | CARRIER GAGE | USE | GRANT IN CFS/AF | DATE OF PRIORITY | DOCKET/ APP. NUMBER | ANNOA. FT. NT. |
|--|--------------------------------|-----|-----------------|------------------|---------------------|----------------|
| <u>WAHOO CREEK</u> S: 9 T: 14 R: 7E SAUNDERS FRANCES A STYSKAL | PUMP | IR | .74 | 04/03/1972 | A 12574 | |
| <u>COTTONWOOD CREEK</u> S: 26 T: 16 R: 5E SAUNDERS LOWER PLATTE NORTH NRD | COTTONWOOD CREEK RESERVOIR 7-A | ST | 1328.00AF | 04/29/1987 | A 16552 | |
| <u>COTTONWOOD CREEK TRIBUT. TO</u> S: 32 T: 16 R: 5E SAUNDERS LOWER PLATTE NORTH NRD | COTTONWOOD RESERVOIR 6-E | ST | 98.50AF | 11/10/1971 | A 12424 | |
| S: 5 T: 15 R: 5E SAUNDERS LOWER PLATTE NORTH NRD | COTTONWOOD RESERVOIR 6-D | ST | 200.80AF | 12/06/1966 | A 10990 | |
| S: 4 T: 15 R: 5E SAUNDERS LOWER PLATTE NORTH NRD | COTTONWOOD RESERVOIR 6-C | ST | 199.10AF | 10/16/1967 | A 11263 | |
| S: 34 T: 16 R: 5E SAUNDERS LOWER PLATTE NORTH NRD | COTTONWOOD RESERVOIR 6-B | ST | 124.40AF | 04/29/1977 | A 14923 | |
| S: 7 T: 15 R: 6E SAUNDERS LOWER PLATTE NORTH NRD | COTTONWOOD RESERVOIR 41-A | ST | 79.50AF | 01/08/1970 | A 11848 | |
| S: 8 T: 15 R: 6E SAUNDERS LOWER PLATTE NORTH NRD | COTTONWOOD RESERVOIR 42-A | ST | 84.60AF | 12/06/1966 | A 10991 | |
| S: 16 T: 15 R: 6E SAUNDERS LOWER PLATTE NORTH NRD | COTTONWOOD RESERVOIR 32-A | ST | 71.00AF | 04/06/1972 | A 12578 | |
| S: 10 T: 15 R: 6E SAUNDERS LOWER PLATTE NORTH NRD | COTTONWOOD RESERVOIR 21-A | ST | 210.70AF | 08/10/1981 | A 15959 | |
| S: 13 T: 15 R: 6E SAUNDERS LOWER PLATTE NORTH NRD | COTTONWOOD RESERVOIR 22-A | ST | 509.00AF | 09/19/1985 | A 16448 | |
| <u>COTTONWOOD CREEK</u> S: 23 T: 15 R: 6E SAUNDERS LARRY DAUEL | PUMP | IR | .41 | 08/09/1974 | A 13142 | |
| <u>COTTONWOOD CREEK TRIBUT. TO</u> S: 26 T: 15 R: 6E SAUNDERS LOWER PLATTE NORTH NRD | COTTONWOOD RESERVOIR 23-A | ST | 75.30AF | 06/11/1969 | A 11724 | |
| <u>COTTONWOOD CREEK</u> S: 30 T: 15 R: 7E SAUNDERS PAUL (MRS) KREMLACEK | PUMP | IR | 1.67 | 08/08/1974 | A 13140 | |
| S: 6 T: 14 R: 7E SAUNDERS CARL J & JOHN R BERN | PUMP | IR | .20 | 05/10/1956 | A 8559 | K |
| S: 5 T: 14 R: 7E SAUNDERS TODD SWANSON | PUMP | IR | .44 | 12/07/1955 | A 8280 | |
| TODD SWANSON | PUMP | IR | .97 | 12/21/1973 | A 12965 | |
| S: 4 T: 14 R: 7E SAUNDERS ARDVEN MALCHOW | PUMP | IR | 1.02 | 01/26/1965 | A 10521 | |
| S: 9 T: 14 R: 7E SAUNDERS JAMES H TRUTNA | PUMP | IR | .89 | 08/17/1970 | A 12060 | |

See "Use" definitions and footnotes on pages 67 through 72

SURFACE WATER RIGHTS DATA
CLAIMS, APPLICATIONS, AND APPROPRIATIONS IN DOWNSTREAM ORDER
DIVISION NO. 28

| SOURCE LOCATION APPROPRIATOR | CARRIER GAGE | USE | GRANT IN CFS/AF | DATE OF PRIORITY | DOCKET/ APP. NUMBER | ANNO. FT. NT. |
|---|--------------------------|-----|-----------------------|------------------------|---------------------------|------------------|
| <u>COTTONWOOD CREEK, TRIB. TO</u> | | | | | | |
| S: 20 T: 15 R: 7E SAUNDERS LOWER PLATTE NORTH NRD | COTTONWOOD RESERVOIR 8-D | ST | 186.39AF | 10/16/1967 | A 11264 | |
| <u>WAHOO CREEK</u> | | | | | | |
| S: 14 T: 14 R: 7E SAUNDERS SLADKY & SLADKY | PUMP | IR | .39 | 11/09/1976 | A 14543A | |
| RON MORRISSEY | PUMP | IR | 1.49 | 11/09/1976 | A 14543B | |
| LARRY LAMPRECHT | PUMP | IR | 1.77 | 01/22/1970 | A 11854 | |
| <u>SAND CREEK</u> | | | | | | |
| S: 30 T: 16 R: 7E SAUNDERS RUDY J MEDUNA | PUMP | IR | .77 | 12/18/1974 | A 13322 | |
| S: 32 T: 16 R: 7E SAUNDERS ROBERT J & CAROL MEDUNA | PUMP | IR | 1.11 | 01/15/1976 | A 13945 | |
| S: 4 T: 15 R: 7E SAUNDERS MCDERMOTT FARMS, INC | PUMP | IR | 1.13 | 06/12/1989 | A 16818 | K |
| S: 9 T: 15 R: 7E SAUNDERS JAMES F DIVIS | PUMP | IR | .29 | 05/22/1989 | A 16810 | K |
| <u>DUCK CREEK</u> | | | | | | |
| S: 16 T: 15 R: 7E SAUNDERS ANDREW J MURREN | PUMP | IR | .17 | 08/10/1956 | A 8737 | K |
| <u>SAND CREEK</u> | | | | | | |
| S: 15 T: 15 R: 7E SAUNDERS ANDREW J MURREN | PUMP | IR | .26 | 09/21/1955 | A 8174 | K |
| S: 22 T: 15 R: 7E SAUNDERS EDWARD R KOUTNY | PUMP | IR | .29 | 08/15/1956 | A 8743 | K |
| S: 27 T: 15 R: 7E SAUNDERS JAMES & MARLENE FUJAN | PUMP | IR | .09 | 11/01/1956 | A 8947 | K |
| STEPHEN BARTEK ET AL | PUMP | IR | 4.00 | 01/12/1976 | A 13931 | |
| S: 34 T: 15 R: 7E SAUNDERS DOLORES F. DVORAK | PUMP | IR | .25 | 04/30/1956 | A 8528 | K |
| S: 11 T: 14 R: 7E SAUNDERS SLADKY & SLADKY | PUMP | IR | .89 | 11/09/1976 | A 14542A | |
| S: 14 T: 14 R: 7E SAUNDERS RON MORRISSEY | PUMP | IR | 1.11 | 11/09/1976 | A 14542B | |
| <u>WAHOO CREEK</u> | | | | | | |
| S: 13 T: 14 R: 7E SAUNDERS LARRY LAMPRECHT | PUMP | IR | 2.90 | 10/16/1956 | A 8907 | |
| S: 18 T: 14 R: 8E SAUNDERS ALLAN NYGREN | PUMP | IR | 1.29 | 07/15/1981 | A 15931 | |
| S: 19 T: 14 R: 8E SAUNDERS GERALD TREPTOW | PUMP | IR | .76 | 07/30/1954 | A 6516 | |
| S: 20 T: 14 R: 8E SAUNDERS LORENE TREPTOW | PUMP | IR | .52 | 02/24/1954 | A 5983 | |
| LORENE TREPTOW | PUMP | IR | 1.43 | 07/25/1934 | A 2444 | |

SURFACE WATER RIGHTS DATA
CLAIMS, APPLICATIONS, AND APPROPRIATIONS IN DOWNSTREAM ORDER
DIVISION NO. 2B

| SOURCE LOCATION APPROPRIATOR | CARRIER GAGE | USE | GRANT IN CFS/AF | DATE OF PRIORITY | DOCKET/ APP NUMBER | ANNOA. FT. NT. |
|---|-----------------------------------|-----|-----------------------|------------------------|--------------------------|----------------------|
| <u>WAHOO CREEK</u> | | | | | | |
| S: 20 T: 14 R: 8E SAUNDERS GLEN & DORIS TREPTOW | PUMP | IR | 2.18 | 06/22/1976 | A 14282 | |
| S: 29 T: 14 R: 8E SAUNDERS LORENE TREPTOW | PUMP WAHOO CREEK AT ITHACA, NE | IR | .44 | 03/29/1954 | A 6106 | # |
| S: 33 T: 14 R: 8E SAUNDERS MARVIN NOERENBERG | PUMP | IR | .29 | 11/29/1956 | A 9006A | |
| DOUGLAS AND DEBRA HAAS | PUMP | IR | 1.14 | 11/29/1956 | A 9006B | |
| S: 34 T: 14 R: 8E SAUNDERS EMIL R PACULA | PUMP | IR | .53 | 06/28/1988 | A 16674 | K |
| S: 3 T: 13 R: 8E SAUNDERS RANDY H & ELAINE BERGMAN | PUMP | IR | 3.94 | 02/03/1975 | A 13380 | |
| S: 34 T: 14 R: 8E SAUNDERS BARBARA B SCHULTZE | PUMP | IR | 2.09 | 08/13/1975 | A 13734 | |
| S: 3 T: 13 R: 8E SAUNDERS L & J FARMS, INC | PUMP | IR | .21 | 08/10/1955 | A 7885 | |
| L & J FARMS, INC | PUMP | IR | 1.42 | 01/12/1976 | A 13932 | |
| S: 12 T: 13 R: 8E SAUNDERS FRANK J DEITER | PUMP | IR | 1.99 | 05/31/1955 | A 7613 | |
| S: 13 T: 13 R: 8E SAUNDERS LARRY MORAVEC | PUMP | IR | 2.73 | 05/24/1977 | A 14955 | |
| S: 18 T: 13 R: 9E SAUNDERS RAIKES FOUNDATION FARMS INC | PUMP | IR | 9.52 | 12/09/1968 | A 11594 | |
| <u>SILVER CREEK</u> | | | | | | |
| S: 20 T: 15 R: 8E SAUNDERS HAROLD GUSTAFSON | PUMP | IR | .63 | 05/16/1996 | A 17518 | K |
| S: 29 T: 15 R: 8E SAUNDERS HOUSKA & HOUSKA | PUMP | IR | 1.53 | 12/22/1987 | A 16612 | K |
| S: 4 T: 14 R: 8E SAUNDERS PAUL NYGREN | PUMP | IR | .57 | 06/14/1963 | A 10204 | K |
| S: 16 T: 14 R: 8E SAUNDERS ENOLA B LARSON | PUMP | IR | .57 | 09/01/1976 | A 14436 | |
| ENOLA B LARSON | PUMP | IR | .39 | 01/04/1956 | A 8298 | |
| ENOLA B LARSON | PUMP | IR | .39 | 11/10/1975 | A 13861 | A-8298 D |
| ENOLA B LARSON | PUMP | IR | 1.51 | 11/10/1975 | A 13861 | |
| S: 21 T: 14 R: 8E SAUNDERS WALLACE M QUICK | PUMP | IR | .85 | 07/22/1963 | A 10220 | |
| WALLACE M QUICK | PUMP | IR | 2.98 | 07/29/1976 | A 14363 | |
| S: 28 T: 14 R: 8E SAUNDERS LORENE TREPTOW | PUMP | IR | 1.04 | 02/24/1954 | A 5982 | |
| S: 27 T: 14 R: 8E SAUNDERS RICHARD D & MILDRED F GOODING | PUMP | IR | 1.05 | 06/23/1950 | A 4713 | |

SURFACE WATER RIGHTS DATA
CLAIMS, APPLICATIONS, AND APPROPRIATIONS IN DOWNSTREAM ORDER
DIVISION NO. 2B

| SOURCE LOCATION APPROPRIATOR | CARRIER GAGE | USE | GRANT IN CFS/AF | DATE OF PRIORITY | DOCKET/ APP. NUMBER | ANNOA. | FT. NT. |
|--|--|-----|-----------------------|------------------------|---------------------------|--------|------------|
| <u>SILVER CREEK</u> | | | | | | | |
| S: 35 T: 14 R: 8E SAUNDERS UNIVERSITY OF NEBRASKA | PUMP | IR | 1.14 | 07/13/1979 | A 15521 | | |
| S: 7 T: 13 R: 9E SAUNDERS FRANK J DEITER | PUMP | IR | .29 | 05/31/1955 | A 7614 | | K |
| FRANK J DEITER | PUMP | IR | .29 | 01/23/1979 | A 15396 | A-7614 | D |
| FRANK J DEITER | PUMP | IR | 1.00 | 01/23/1979 | A 15396 | | |
| <u>WAHOO CREEK</u> | | | | | | | |
| S: 20 T: 13 R: 9E SAUNDERS WESLEY E & PATRICIA C KEISER | PUMP | IR | .68 | 11/24/1953 | A 5749 | | K |
| WESLEY E & PATRICIA C KEISER | PUMP | IR | | 06/06/2000 | A 17864 | A-5749 | D* |
| RAIKES FOUNDATION FARMS INC | PUMP | IR | .99 | 11/24/1953 | A 5750 | | |
| S: 21 T: 13 R: 9E SAUNDERS WAHOO HUNTING CLUB | AYR LAKE | ST | 480.00AF | 12/30/1930 | A 2184 | | |
| S: 27 T: 13 R: 9E SAUNDERS KENNETH MARCY | PUMP | IR | 1.59 | 08/31/1953 | A 5522 | | |
| S: 34 T: 13 R: 9E SAUNDERS RAY JUDDS | PUMP | IR | 1.18 | 08/25/1969 | A 11785 | | |
| S: 35 T: 13 R: 9E SAUNDERS KOLB FARMS, INC | PUMP | IR | .75 | 08/23/1954 | A 6631 | | |
| S: 36 T: 13 R: 9E SAUNDERS CHARLES L SIPE | PUMP | IR | 2.09 | 07/31/1996 | A 17526 | | # |
| WAHOO CREEK AT ASHLAND, NE | | | | | | | |
| <u>SILVER CREEK</u> | | | | | | | |
| S: 7 T: 13 R: 9E SAUNDERS GAME AND PARKS COMMISSION | ARMOUR & COMPANY RES. | ST | 10.00 | 10/18/1897 | A 415 | | |
| S: 17 T: 13 R: 9E SAUNDERS HERMAN F REIM | PUMP | IR | .16 | 01/19/1956 | A 8322 | | |
| S: 26 T: 13 R: 9E SAUNDERS KOLB FARMS, INC | PUMP | IR | .60 | 08/23/1954 | A 6632 | | |
| <u>CLEAR CREEK</u> | | | | | | | |
| S: 12 T: 14 R: 9E SAUNDERS KARLOFF BROTHERS | PUMP | IR | .71 | 09/05/1974 | A 13192 | | |
| S: 13 T: 14 R: 9E SAUNDERS KARLOFF BROTHERS | PUMP | IR | .57 | 07/23/1970 | A 12023 | | K# |
| S: 35 T: 14 R: 9E SAUNDERS DELMER & KOLB | PUMP | IR | 4.03 | 01/24/1977 | A 14657 | | |
| <u>JOHNSON CREEK, TRIB. TO</u> | | | | | | | |
| S: 25 T: 15 R: 8E SAUNDERS TODD VALLEY FARMS | TODD VALLEY FARMS WILDLIFE HABITAT LAKE | ST | 25.44AF | 08/05/1999 | A 17786 | | |

SURFACE WATER RIGHTS DATA
CLAIMS, APPLICATIONS, AND APPROPRIATIONS IN DOWNSTREAM ORDER
DIVISION NO. 28

| SOURCE LOCATION APPROPRIATOR | CARRIER GAGE | USE | GRANT IN CFS/AF | DATE OF PRIORITY | DOCKET/ APP. NUMBER | ANNOA. FT. NT. |
|--|-------------------------------------|-----|-----------------------|------------------------|---------------------------|-------------------|
| <u>JOHNSON CREEK</u> S: 16 T: 14 R: 9E SAUNDERS LOWER PLATTE NORTH NRD | JOHNSON CREEK RES. 22-A | ST | 487.00AF | 07/12/1974 | A 13073 | |
| <u>CLEAR CREEK</u> S: 10 T: 13 R: 9E SAUNDERS WENDELL W ALLINGTON | PUMP | IR | .86 | 08/24/1956 | A 8772 | |
| S: 26 T: 13 R: 9E SAUNDERS EARL MORRIS | PUMP | IR | 2.15 | 06/14/1988 | A 16656 | K |
| <u>WAHOO CREEK</u> S: 36 T: 13 R: 9E SAUNDERS WALTER J STANDER ET AL | PUMP | IR | 1.52 | 11/12/1976 | A 14552 | |
| <u>SALT CREEK, TRIB. TO</u> S: 5 T: 12 R: 10E CASS NEBRASKA LUTHERAN OUTDOOR MINISTERIES | CAMP CAROL JOY HOLLING RESERVOIR | ST | 50.60AF | 09/12/1980 | A 15718 | |
| <u>PLATTE RIVER</u> S: 9 T: 12 R: 10E SAUNDERS CITY OF LINCOLN | WELLFIELD-END OF REACH | IG | | 06/27/1963 | A 17312 | * |
| <u>PAWNEE CREEK, TRIB. TO</u> S: 9 T: 12 R: 10E CASS GAME AND PARKS COMMISSION | E T MAHONEY STATE PARK LAKE | ST | 32.40AF | 09/17/1986 | A 16522 | |
| GAME AND PARKS COMMISSION GAME AND PARKS COMMISSION | PUMP | ML | 162.00AF | 08/10/1989 | A 16872 | |
| <u>PLATTE RIVER, TRIB. TO</u> S: 1 T: 12 R: 10E SARPY S J ARMBRUST | U S WEST LAKE | ST | 140.00AF | 11/09/1989 | A 16895 | |
| <u>ARMBRUST CREEK</u> S: 2 T: 12 R: 10E SARPY RONALD PATTERSON | THOUSAND OAKS LAKE | ST | 29.10AF | 04/17/1963 | A 10178 | |
| <u>PLATTE RIVER, TRIB. TO</u> S: 12 T: 12 R: 10E SARPY GAME AND PARKS COMMISSION | THOUSAND OAKS LAKE | SS | 29.10AF | 08/19/1981 | A 15968 | C |
| <u>FOUNTAIN CREEK</u> S: 24 T: 12 R: 10E CASS CYRIL VERVAEKE | GRETN A FISH HATCHERY | ST | 1.89AF | 03/14/1972 | A 12543 | |
| <u>DECKER CREEK, TRIB. TO</u> S: 16 T: 11 R: 11E CASS LOWER PLATTE SOUTH NRD | PUMP | IR | .21 | 07/25/1955 | A 7796 | K |
| S: 9 T: 11 R: 11E CASS MARY ANN O'BRIEN | RESERVOIR 16-11-11 | ST | 29.50AF | 05/11/1988 | A 16645 | |
| <u>O'BRIEN RESERVOIR</u> S: 9 T: 11 R: 11E CASS MARY ANN O'BRIEN | O'BRIEN RESERVOIR | ST | 72.20AF | 04/27/1981 | A 15856 | |
| | PUMP | SO | | 07/14/1981 | A 15929 | |

See "Use" definitions and footnotes on pages 67 through 72

SURFACE WATER RIGHTS DATA
CLAIMS, APPLICATIONS, AND APPROPRIATIONS IN DOWNSTREAM ORDER
DIVISION NO. 28

| SOURCE LOCATION APPROPRIATOR | CARRIER GAGE | USE | GRANT IN CFS/AF | DATE OF PRIORITY | DOCKET/ APP. NUMBER | ANNO. FT. NT. |
|---|--|----------|-----------------------|--------------------------|---------------------------|------------------|
| <u>DECKER CREEK</u> S: 29 T: 12 R: 11E CASS HORN FAMILY PARTNERSHIP | PUMP PLATTE RIVER AT LOUISVILLE, NE | IR | .22 | 09/15/1977 | A 15108 | # |
| <u>MILL CREEK TRIB. TO</u> S: 36 T: 12 R: 11E CASS LOWER PLATTE SOUTH NRD | 36CB-12-11 RESERVOIR 5 | ST | 52.70AF | 01/20/1993 | A 17241 | |
| S: 27 T: 12 R: 11E CASS LOWER PLATTE SOUTH NRD | MILL CREEK RES. NO. 7 | ST | 41.60AF | 01/20/1993 | A 17246 | |
| <u>BUFFALO CREEK, BIG, TRIB. TO</u> S: 20 T: 13 R: 11E SARPY PAPIO-MISSOURI RIVER NRD | BIG BUFFALO CREEK RESERVOIR GS-10 | ST | 23.00AF | 10/24/1980 | A 15725 | |
| S: 17 T: 13 R: 11E SARPY PAPIO-MISSOURI RIVER NRD | BIG BUFFALO CREEK RESERVOIR GS-141A | ST | 29.70AF | 06/11/1979 | A 15489 | |
| S: 16 T: 13 R: 11E SARPY PAPIO-MISSOURI RIVER NRD | BIG BUFFALO CREEK RESERVOIR GS-16 | ST | 52.20AF | 01/15/1986 | A 16468 | |
| <u>BUFFALO CREEK, TRIB. TO</u> S: 30 T: 13 R: 11E SARPY PAPIO-MISSOURI RIVER NRD | BIG BUFFALO CREEK RESERVOIR GS-17A | ST | 10.50AF | 01/13/1984 | A 16261 | |
| S: 33 T: 13 R: 11E SARPY PAPIO-MISSOURI RIVER NRD | BUFFALO CREEK RES. GS-19 | ST | 47.80AF | 08/15/1989 | A 16876 | |
| <u>BUFFALO CREEK, BIG</u> S: 35 T: 13 R: 11E SARPY V J & THELMA JANE LECHTENBERG | PUMP | IR | .64 | 11/29/1956 | A 9007 | K |
| <u>CEDAR CREEK, TRIB. TO</u> S: 8 T: 11 R: 12E CASS LOWER PLATTE SOUTH NRD | STANDER RESERVOIR | ST | 31.70AF | 05/08/2000 | A 17851 | |
| <u>PLATTE RIVER</u> S: 31 T: 13 R: 13E SARPY METROPOLITAN UTILITIES DISTRICT OF OMAHA METROPOLITAN UTILITIES DISTRICT OF OMAHA | END WELLFIELD END WELLFIELD | IG IG | | 01/01/1990 01/01/1970 | A 17310B A 17310A | |
| <u>PLATTE RIVER, TRIB. TO</u> S: 11 T: 12 R: 12E CASS LOWER PLATTE SOUTH NRD | TIMMERMAN FARMS RES. | ST | 45.80AF | 07/14/1994 | A 17385 | |
| S: 12 T: 12 R: 12E CASS LOWER PLATTE SOUTH NRD | RANCH ROAD RESERVOIR 12-12-12 | ST | 17.00AF | 09/11/1996 | A 17539 | |
| S: 13 T: 13 R: 12E SARPY JACK HARVEY | HARVEY RESERVOIR | ST | 24.90AF | 09/01/1977 | A 15101 | |

SURFACE WATER RIGHTS DATA
CLAIMS, APPLICATIONS, AND APPROPRIATIONS IN DOWNSTREAM ORDER
DIVISION NO. 28

| SOURCE LOCATION APPROPRIATOR | CARRIER GAGE | USE | GRANT IN CFS/AF | DATE OF PRIORITY | DOCKET/ APP. NUMBER | ANNOA. FT. NT. |
|--|---------------------------|-----|-----------------------|------------------------|---------------------------|----------------------|
| <u>PLATTE RIVER</u> | | | | | | |
| S: 32 T: 13 R: 13E SARPY METROPOLITAN UTILITIES DISTRICT OF OMAHA | BEGIN WELLFIELD | IG | 480.00 | 01/01/1970 | A 17310A | |
| METROPOLITAN UTILITIES DISTRICT OF OMAHA | BEGIN WELLFIELD | IG | 20.00 | 01/01/1990 | A 17310B | |
| <u>EIGHT MILE CREEK, TRIB. TO</u> | | | | | | |
| S: 36 T: 12 R: 12E CASS LOWER PLATTE SOUTH NRD | RESERVOIR NO. 1 | ST | 27.15AF | 04/20/1992 | A 17179 | |
| <u>EIGHT MILE CREEK</u> | | | | | | |
| S: 20 T: 12 R: 13E CASS W M FARMS, INC | W-M LAKE | ST | 510.10AF | 04/24/1974 | A 13026 | |
| W M FARMS, INC | COPPER PENNY LAKE | ST | 225.70AF | 02/24/1977 | A 14752 | |
| W M FARMS, INC | PUMP | IR | 2.86 | 01/17/1957 | A 9108 | K |
| <u>FOUR MILE CREEK, WEST BRANCH</u> | | | | | | |
| S: 33 T: 12 R: 13E CASS VINDULYN ACRES, INC | PUMP | IR | 4.08 | 09/10/1976 | A 14455 | |
| S: 34 T: 12 R: 13E CASS VINDULYN ACRES, INC | PUMP | IR | .16 | 07/20/1955 | A 7790A | T-112 |
| <u>FOUR MILE CREEK</u> | | | | | | |
| S: 34 T: 12 R: 13E CASS NORTHERN NATURAL GAS COMPANY | FOUR MILE CREEK RESERVOIR | ST | .10AF | 10/29/1976 | A 14533 | |
| VINDULYN ACRES, INC | PUMP | IR | .13 | 07/20/1955 | A 7789 | |
| <u>FOUR MILE CREEK, TRIB. TO</u> | | | | | | |
| S: 26 T: 12 R: 13E CASS CLARK S WILES | PUMP | IR | 1.14 | 04/29/1976 | A 14200 | |
| S: 25 T: 12 R: 13E CASS CLARK S WILES | PUMP | IR | 4.02 | 06/04/1976 | A 14250 | |
| S: 23 T: 12 R: 13E CASS CLARK S & JEAN M WILES | PUMP | IR | 1.76 | 09/06/1974 | A 13195 | |
| CLARK S WILES | WILES RESERVOIR NO. 4 | ST | 1.04AF | 03/31/1978 | A 15224 | |
| S: 22 T: 12 R: 13E CASS CLARK S WILES | WILES RESERVOIR NO. 3 | ST | 1.27AF | 03/31/1978 | A 15223 | |
| <u>FOUR MILE CREEK</u> | | | | | | |
| S: 22 T: 12 R: 13E CASS STEPHEN G & OPAL B WILES | PUMP | IR | 8.09 | 08/21/1974 | A 13167 | |
| <u>BACHELOR CREEK</u> | | | | | | |
| S: 16 T: 12 R: 13E CASS HALMES, INC | PUMP | IR | .43 | 02/17/1976 | A 14033 | |
| S: 9 T: 12 R: 13E CASS HALMES, INC | PUMP | IR | 1.04 | 08/07/1974 | A 13137 | |
| HALMES, INC | PUMP | IR | 1.14 | 02/17/1976 | A 14032 | |
| <u>FOUR MILE CREEK, WEST BRANCH</u> | | | | | | |
| S: 22 T: 12 R: 13E CASS WILES BROS INC | PUMP | IR | .15 | 07/20/1955 | A 7790B | T-112 |

SURFACE WATER RIGHTS DATA
CLAIMS, APPLICATIONS, AND APPROPRIATIONS IN DOWNSTREAM ORDER
DIVISION NO. 28

| SOURCE LOCATION APPROPRIATOR | CARRIER GAGE | USE | GRANT IN CFS/AF | DATE OF PRIORITY | DOCKET/ APP. NUMBER | ANNOA. FT. NT. |
|--|-----------------|-----|-----------------------|------------------------|---------------------------|-------------------|
| <u>BACHELOR CREEK</u> S: 3 T: 12 R: 13E CASS W M FARMS, INC | PUMP | IR | 1.56 | 08/28/1978 | A 15332 | |
| <u>PLATTE RIVER TRIB. TO</u> S: 22 T: 13 R: 13E SARPY PAPIO MISSOURI RIVER NRD | HANSON LAKE | ST | 18.10AF | 06/23/2000 | A 17877 | |
| <u>PLATTE RIVER</u> S: 31 T: 13 R: 14E CASS GAME AND PARKS COMMISSION | END OF REACH | IF | | 11/30/1993 | A 17331 | 2 |

SURFACE WATER RIGHTS DATA
CLAIMS, APPLICATIONS, AND APPROPRIATIONS IN DOWNSTREAM ORDER
DIVISION NO. 2C

| SOURCE LOCATION APPROPRIATOR | CARRIER GAGE | USE | GRANT IN CFS/AF | DATE OF PRIORITY | DOCKET/ APP. NUMBER | ANNOA. FT. NT. |
|--|---|-----|-----------------|------------------|---------------------|----------------|
| <u>SNAKE CREEK</u> | | | | | | |
| S: 1 T: 24 R: 52W BOX BUTTE SNAKE CREEK FEEDERS | KILPATRICK RESERVOIR | ST | 2300.00AF | 06/07/1911 | A 1104 | E |
| S: 6 T: 24 R: 51W BOX BUTTE GARDNER FARMS, INC. | KILPATRICK CANALS NO. 1&2 | IR | 54.86 | 06/06/1894 | D 567 | E |
| <u>KILPATRICK RESERVOIR</u> | | | | | | |
| S: 6 T: 24 R: 51W BOX BUTTE GARDNER FARMS, INC. | KILPATRICK CANALS NO. 1&2 | SI | | 06/07/1911 | A 1159 | D-567 E |
| <u>POINT OF ROCKS CREEK, TRIB. TO</u> | | | | | | |
| S: 7 T: 26 R: 50W BOX BUTTE DONALD W HANSEN | HANSEN RESERVOIR | ST | 70.70AF | 06/25/1973 | A 12891 | E |
| <u>SNAKE CREEK, TRIB. TO</u> | | | | | | |
| S: 1 T: 24 R: 48W BOX BUTTE HARVEY D & BEVERLY A SCHNELL | PUMP | IR | 1.68 | 03/30/1970 | A 11904 | E |
| <u>NIOBRARA RIVER, TRIB. TO</u> | | | | | | |
| S: 29 T: 31 R: 47W DAWES RANDALL S. & DAWN BLONIZEN | PUMP | IR | 1.40 | 11/20/1959 | A 9772 | E |
| S: 26 T: 31 R: 47W DAWES BETTY M PARKES | ANDERSON RESERVOIR | ST | 157.00AF | 04/18/1950 | A 4644 | E |
| <u>ANDERSON RESERVOIR</u> | | | | | | |
| S: 26 T: 31 R: 47W DAWES BETTY M PARKES | PUMP | SO | | 04/18/1950 | A 4976 | E |
| <u>NIOBRARA RIVER, TRIB. TO</u> | | | | | | |
| S: 27 T: 33 R: 57W SIOUX WILLIAM H WILSON | WILSON RESERVOIR NIOBRARA RIVER AT WYOMING-NEBRASKA STATE LINE | ST | 7.00AF | 11/26/1940 | A 3337 | # |
| <u>NIOBRARA RIVER</u> | | | | | | |
| S: 21 T: 31 R: 57W SIOUX RAY T DOUT RANCH & CATTLE | PUMPS | IR | .96 | 06/08/1891 | D 510 R P-282 | K |
| S: 35 T: 31 R: 57W SIOUX HOWARD H JUHL | JOHNSON CANAL | IR | 2.09 | 05/01/1894 | D 511 R P-243 | K |
| S: 1 T: 30 R: 57W SIOUX MELVIN R & KLARA M GROTE | LAKOTAH CANAL | IR | 5.76 | 10/01/1883 | D 554 | K |
| S: 9 T: 29 R: 56W SIOUX SIX BAR RANCH, INC ET AL | EARNEST CANAL NO. 2 | IR | 2.14 | 05/15/1891 | D 514B | |
| SIX BAR RANCH, INC ET AL | EARNEST CANAL NO. 2 | IR | 1.46 | 03/24/1914 | A 1362 R P-311 | |
| SIX BAR RANCH, INC ET AL | EARNEST CANAL NO. 1 | IR | 2.86 | 05/01/1885 | D 514A | |
| S: 25 T: 29 R: 56W SIOUX AGATE SPRINGS RANCH, INC | MCGINLEY-STOVER N. CANAL | IR | 5.06 | 05/01/1887 | D 513AR P-397 | K |
| AGATE SPRINGS RANCH, INC | MCGINLEY-STOVER S. CANAL | IR | 1.34 | 05/01/1890 | D 513BR T-754 | K |
| AGATE SPRINGS RANCH, INC | MCGINLEY-STOVER N. & COOK CANAL NO. 2 | IR | .16 | 05/31/1891 | D 980B | K |
| S: 2 T: 28 R: 56W SIOUX AGATE SPRINGS RANCH, INC | COOK CANAL NO. 1 | IR | 2.31 | 05/31/1891 | D 980A | |

See "Use" definitions and footnotes on pages 67 through 72

SURFACE WATER RIGHTS DATA
CLAIMS, APPLICATIONS, AND APPROPRIATIONS IN DOWNSTREAM ORDER
DIVISION NO. 2C

| SOURCE LOCATION APPROPRIATOR | CARRIER GAGE | USE | GRANT IN CFS/AF | DATE OF PRIORITY | DOCKET/ APP. NUMBER | ANNOA. FT. NT. |
|------------------------------------|--------------------------|-----|-----------------------|------------------------|---------------------------|----------------------|
| <u>NIOBRARA RIVER</u> | | | | | | |
| S: 1 T: 28 R: 56W SIOUX | | | | | | |
| AGATE SPRINGS RANCH, INC | PUMP | IR | 1.48 | 05/01/1887 | D 513AR | P-430 |
| AGATE SPRINGS RANCH, INC | PUMP | IR | .52 | 05/31/1891 | D 980 R | P-428 |
| S: 3 T: 28 R: 55W SIOUX | | | | | | |
| WILLIAM T SKAVDAHL | HARRIS-NEECE CANAL | IR | 7.13 | 07/01/1892 | D 517 | K |
| WILLIAM T SKAVDAHL | HARRIS-NEECE CANAL | IR | 2.54 | 07/11/1932 | A 2275 | K |
| S: 6 T: 28 R: 54W SIOUX | | | | | | |
| MORAVA, MORAVA, MORAVA & SNOW | LABELLE CANAL | IR | 1.40 | 03/12/1895 | D 518 | K |
| MORAVA, MORAVA, MORAVA & SNOW | LABELLE CANAL | IR | 2.27 | 07/03/1895 | A 60 | K |
| S: 4 T: 28 R: 54W SIOUX | | | | | | |
| GEORGE E SANDOZ | METTLEN CANAL | IR | 2.94 | 04/27/1896 | A 292 | K |
| JAMES L SKAVDAHL | METTLEN CANAL | IR | .50 | 12/18/1912 | A 1248 | K |
| JAMES L SKAVDAHL | METTLEN CANAL | IR | .93 | 10/13/1931 | A 2244 | K |
| S: 1 T: 28 R: 54W SIOUX | | | | | | |
| JAMES L SKAVDAHL | BENNETT CANAL | IR | 3.45 | 12/18/1912 | A 1249 R | T-745 |
| <u>COYOTE SPRINGS</u> | | | | | | |
| S: 16 T: 27 R: 54W SIOUX | | | | | | |
| DAVIS CATTLE COMPANY, INC | COYOTE SPRINGS RESERVOIR | ST | 15.00AF | 04/01/1936 | A 2572 | |
| DAVIS CATTLE COMPANY, INC | WATSON CANAL | IR | 1.41 | 07/07/1934 | A 2418 | |
| <u>COYOTE SPRINGS RESERVOIR</u> | | | | | | |
| S: 16 T: 27 R: 54W SIOUX | | | | | | |
| DAVIS CATTLE COMPANY, INC | COYOTE SPRINGS CANAL | SI | | 04/01/1936 | A 2579 | A-2418 |
| DAVIS CATTLE COMPANY, INC | COYOTE SPRINGS CANAL | SO | | 04/01/1936 | A 2579 | |
| <u>NIOBRARA RIVER</u> | | | | | | |
| S: 9 T: 28 R: 53W SIOUX | | | | | | |
| JAMES CARLSON | PUMP | IR | .39 | 06/20/1966 | A 10870 | K |
| JOHN J & PATRICIA B MANNING | MOORE CANAL | IR | 5.71 | 07/22/1895 | A 88 R | P-305 |
| S: 6 T: 28 R: 52W BOX BUTTE | | | | | | |
| JUDY K PRELLE | GEO. HITSHEW CANAL | IR | 1.76 | 02/17/1913 | A 1260 | K |
| WILLIAMS LAND & CATTLE CO. | GEO. HITSHEW CANAL | IR | 2.76 | 02/17/1913 | A 1260 R | P-500 |
| WILLIAMS LAND & CATTLE CO. | HITSHEW CANAL NO. 2 | IR | .60 | 05/17/1951 | A 4862 | |
| S: 9 T: 28 R: 52W BOX BUTTE | | | | | | |
| WILKINS RANCH, INC | MCLAUGHLIN CANAL | IR | 3.69 | 05/01/1888 | D 566 | K |
| S: 10 T: 28 R: 52W BOX BUTTE | | | | | | |
| HUGHES & WILKINS | EXCELSTOR CANAL | IR | 2.86 | 05/15/1895 | D 568 | |
| HUGHES & WOHLERS | EXCELSTOR CANAL | IR | 1.92 | 03/28/1932 | A 2264 | |
| S: 1 T: 28 R: 52W BOX BUTTE | | | | | | |
| HUGHES & WOHLERS | HUGHES CANAL | IR | .57 | 05/31/1890 | D 987A | |
| S: 5 T: 28 R: 51W BOX BUTTE | | | | | | |
| DE WAYNE & MARYANN HOLLIBAUGH | PUMP | IR | 1.34 | 10/19/1950 | A 4758A | K |
| JAMES A & DIXIE A LEES | PUMP | IR | 4.93 | 10/19/1950 | A 4758B | |
| S: 36 T: 29 R: 51W DAWES | | | | | | |
| CROW BUTTE RESOURCES INC | PUMP | MF | .02 | 10/29/1987 | A 16598 | |

SURFACE WATER RIGHTS DATA
CLAIMS, APPLICATIONS, AND APPROPRIATIONS IN DOWNSTREAM ORDER
DIVISION NO. 2C

| SOURCE LOCATION APPROPRIATOR | CARRIER GAGE | USE | GRANT IN CFS/AF | DATE OF PRIORITY | DOCKET/ APP. NUMBER | ANNO. FT. NT. |
|------------------------------|--|-----|-----------------|------------------|---------------------|---------------|
| <u>NIORRARA RIVER</u> | | | | | | |
| S: 36 T: 29 R: 51W DAWES | | | | | | |
| P. BRUCE & VICKI J. TROESTER | PIONEER CANALS | IR | 2.22 | 08/01/1887 | D 442A | K |
| P. BRUCE & VICKI J. TROESTER | PIONEER CANAL NO. 2 | IR | .15 | 03/08/1945 | A 3812 | |
| P. BRUCE & VICKI J. TROESTER | PIONEER CANAL NO. 3 | IR | .21 | 02/16/1950 | A 4599 | |
| P. BRUCE & VICKI J. TROESTER | NORTH PIONEER CANAL | IR | .62 | 08/11/1952 | A 5010 | K |
| S: 30 T: 29 R: 50W DAWES | | | | | | |
| P. BRUCE & VICKI J. TROESTER | PUMP | IR | .63 | 03/08/1945 | A 3812 R P-432 | |
| S: 29 T: 29 R: 50W DAWES | | | | | | |
| CARL WILKINS | PUMP | IR | 2.20 | 06/14/1985 | A 16398 | |
| S: 27 T: 29 R: 50W DAWES | | | | | | |
| VIRGINIA CAMPBELL | PUMPS | IR | .53 | 01/27/1894 | D 461 R P-406 | # |
| | NIORRARA RIVER ABOVE BOX BUTTE RESERVOIR | | | | | |
| S: 26 T: 29 R: 50W DAWES | | | | | | |
| VIRGINIA CAMPBELL | PUMP | IR | 1.10 | 02/24/1953 | A 5181 R P-411 | |
| S: 28 T: 29 R: 49W DAWES | | | | | | |
| BUREAU OF RECLAMATION | BOX BUTTE RESERVOIR | ST | 15000.00AF | 03/06/1937 | A 2709A | |
| BUREAU OF RECLAMATION | BOX BUTTE RESERVOIR | SS | 32670.00AF | 06/24/1941 | A 3456 A-2709A | A# |
| | BOX BUTTE RESERVOIR NEAR HEMINGFORD, NE | | | | | |
| S: 35 T: 29 R: 49W DAWES | | | | | | |
| ROBERT DELSING | PUMP | IR | 1.02 | 01/13/1981 | A 16048 | |
| S: 28 T: 29 R: 48W DAWES | | | | | | |
| ROBERT & VIOLET LEMBKE | MONTAGUE CANAL | IR | .34 | 11/15/1965 | A 10716 | K |
| ROBERT & VIOLET LEMBKE | MONTAGUE CANAL | IR | .91 | 03/31/1932 | A 2266 | K |
| S: 27 T: 29 R: 48W DAWES | | | | | | |
| ROBERT LEMBKE | MONTAGUE CANAL | IR | .24 | 09/27/1900 | A 575 | K |
| ALFREDA M BARRY | MONTAGUE CANAL | IR | .43 | 07/11/1946 | A 3923 | K |
| LEONARD J KRIZ | LICHTE CANAL | IR | .23 | 04/19/1911 | A 1088 | K |
| S: 26 T: 29 R: 48W DAWES | | | | | | |
| CHARLES L IOBENCE | LICHTE CANAL | IR | .86 | 01/24/1895 | D 479 R P-396 | K |
| CHARLES L IOBENCE | LICHTE CANAL | IR | 1.97 | 04/07/1911 | A 1086 R P-396 | K |
| CHARLES L IOBENCE | LICHTE CANAL | IR | .20 | 01/02/1912 | A 1152 R P-396 | K |
| CHARLES L IOBENCE | LICHTE CANAL | IR | .77 | 03/02/1935 | A 2523 R P-396 | K |
| DUANE E WILDY | POTMESTL CANAL | IR | 6.20 | 10/29/1935 | A 2566 R P-314 | K |
| DUANE E WILDY | POTMESTL CANAL | IR | 1.59 | 09/07/1965 | A 10686 | K |
| CHARLES L IOBENCE | MIRAGE FLATS CANAL | IR | .16 | 03/02/1935 | A 2523 R P-379 | K |
| BUREAU OF RECLAMATION | MIRAGE FLATS CANAL | IR | 135.78 | 01/25/1937 | A 2683 | K |
| CHARLES L IOBENCE | MIRAGE FLATS CANAL | IR | .26 | 02/11/1938 | A 2837 R P-380 | K |
| BUREAU OF RECLAMATION | MIRAGE FLATS CANAL | IR | 30.76 | 05/18/1944 | A 3729 | K |
| <u>BOX BUTTE RESERVOIR</u> | | | | | | |
| S: 26 T: 29 R: 48W DAWES | | | | | | |
| BUREAU OF RECLAMATION | MIRAGE FLATS CANAL | SI | | 08/05/1954 | A 6565 A-2683 | K |
| BUREAU OF RECLAMATION | MIRAGE FLATS CANAL | SI | | 08/05/1954 | A 6565 A-3729 | |

Department of Natural Resources

See "Use" definitions and footnotes on pages 67 through 72

SURFACE WATER RIGHTS DATA
CLAIMS, APPLICATIONS, AND APPROPRIATIONS IN DOWNSTREAM ORDER
DIVISION NO. 2C

| SOURCE LOCATION APPROPRIATOR | CARRIER GAGE | USE | GRANT IN CFS/AF | DATE OF PRIORITY | DOCKET/ APP. NUMBER | ANNOA. FT. NT. |
|--|------------------------|-----|-----------------------|------------------------|---------------------------|-------------------|
| <u>COTTONWOOD CREEK</u> | | | | | | |
| S: 17 T: 29 R: 48W DAWES SMITH & KEY | PUMP | IR | 2.30 | 08/06/1956 | A 8721 | |
| <u>NIORRARA RIVER, TRIB. TO</u> | | | | | | |
| S: 2 T: 29 R: 47W DAWES BETTY M PARKES | ANDERSON RESERVOIR | ST | 20.00AF | 10/16/1940 | A 3297 | |
| <u>ANDERSON RESERVOIR</u> | | | | | | |
| S: 2 T: 29 R: 47W DAWES BETTY M PARKES | ANDERSON CANAL | SO | | 10/16/1940 | A 3396 | |
| <u>NIORRARA RIVER</u> | | | | | | |
| S: 22 T: 29 R: 46W SHERIDAN BETTY M PARKES | PUMP | IR | 1.04 | 06/28/1973 | A 12893 | |
| <u>DAWES-SHERIDAN CREEK</u> | | | | | | |
| S: 24 T: 30 R: 47W DAWES DAWES COUNTY | MIRAGE FLATS RESERVOIR | ST | 19.60AF | 05/30/1973 | A 12876 | |
| <u>NIORRARA RIVER</u> | | | | | | |
| S: 24 T: 29 R: 46W SHERIDAN GARY L & BONNIE HOUSH | PUMP | IR | .78 | 09/01/1953 | A 5531 | |
| GARY L & BONNIE HOUSH | PUMP | IR | 1.86 | 09/01/1953 | A 5531 | R P-485 |
| GARY L & BONNIE HOUSH | PUMP | IR | 2.86 | 09/07/1994 | A 17398A | |
| S: 19 T: 29 R: 45W SHERIDAN GARY L & BONNIE HOUSH | PUMP | IR | 2.51 | 09/07/1994 | A 17398B | |
| S: 20 T: 29 R: 45W SHERIDAN TERRELL GREEN ACRES INC | PUMPS | IR | 2.24 | 11/14/1961 | A 9999 | |
| <u>BOX BUTTE CREEK</u> | | | | | | |
| S: 34 T: 27 R: 47W BOX BUTTE GLADE D KIRKPATRICK | PUMP | IR | .71 | 02/19/1980 | A 15619 | |
| <u>BOX BUTTE CREEK, TRIB. TO</u> | | | | | | |
| S: 11 T: 27 R: 49W BOX BUTTE DAVID N ARMSTRONG | PUMP | IR | 2.28 | 10/09/1970 | A 12098 | |
| <u>BOX BUTTE CREEK</u> | | | | | | |
| S: 35 T: 27 R: 47W BOX BUTTE GLADE D KIRKPATRICK | PUMP | IR | 2.03 | 12/16/1970 | A 12126 | |
| S: 17 T: 28 R: 46W SHERIDAN JAGGERS CATTLE CO | RESERVOIR NO. 1 | ST | 5.30AF | 06/19/1989 | A 16830 | |
| S: 36 T: 29 R: 46W SHERIDAN JOHN D GASWICK | HEATON RESERVOIR | ST | 44.00AF | 06/06/1950 | A 4692 | |
| S: 30 T: 29 R: 45W SHERIDAN S M SANDBERG INC | PUMP | IR | .90 | 06/05/1950 | A 4690 | |
| S M SANDBERG INC | PUMP | IR | .71 | 06/15/1955 | A 7710 | |
| <u>NIORRARA RIVER</u> | | | | | | |
| S: 20 T: 29 R: 45W SHERIDAN TERRELL GREEN ACRES INC | PUMP | IR | 1.46 | 01/04/1954 | A 5840 | |

SURFACE WATER RIGHTS DATA
CLAIMS, APPLICATIONS, AND APPROPRIATIONS IN DOWNSTREAM ORDER
DIVISION NO. 2C

| SOURCE LOCATION APPROPRIATOR | CARRIER GAGE | USE | GRANT IN CFS/AF | DATE OF PRIORITY | DOCKET/ APP. NUMBER | ANNOA. FT. NT. |
|---|----------------------|-----|-----------------------|------------------------|---------------------------|-------------------|
| <u>NIORRARA RIVER</u> | | | | | | |
| S: 22 T: 29 R: 45W SHERIDAN SANDOZ & HOOKER | PUMP | IR | .96 | 09/03/1964 | A 10432 | |
| S: 15 T: 29 R: 45W SHERIDAN SANDOZ & HOOKER | PUMP | IR | .66 | 12/21/1964 | A 10490 | |
| S: 11 T: 29 R: 45W SHERIDAN ORVAL L & MARY C WEYERS | PUMP | IR | 1.21 | 10/07/1955 | A 8216 | |
| ORVAL L & MARY C WEYERS | PUMP | IR | .17 | 02/02/1966 | A 10761 | |
| ORVAL L & MARY C WEYERS | PUMP | IR | .71 | 07/01/1950 | A 4717 | |
| <u>NIORRARA RIVER, TRIBUT TO</u> | | | | | | |
| S: 11 T: 29 R: 45W SHERIDAN WAYNE PETERS | PETERS RESERVOIR | ST | 4.00AF | 12/01/1949 | A 4540 | |
| <u>PETERS RESERVOIR</u> | | | | | | |
| S: 11 T: 29 R: 45W SHERIDAN WAYNE PETERS | PUMP | SO | | 12/01/1949 | A 4727 | |
| <u>NIORRARA RIVER</u> | | | | | | |
| S: 36 T: 30 R: 45W SHERIDAN BOARD OF EDUCATIONAL LANDS & FUNDS | PUMP | IR | .77 | 12/05/1956 | A 9018 | |
| <u>SPRING CREEK</u> | | | | | | |
| S: 20 T: 30 R: 45W SHERIDAN GARY D & PATRICIA A DORSHORST | DORSHORST RESERVOIR | ST | 12.00AF | 11/14/1952 | A 5069 | |
| <u>DORSHORST RESERVOIR</u> | | | | | | |
| S: 20 T: 30 R: 45W SHERIDAN GARY D & PATRICIA A DORSHORST | DORSHORST CANAL | SO | | 11/14/1952 | A 5630 | |
| <u>SPRING CREEK</u> | | | | | | |
| S: 27 T: 30 R: 45W SHERIDAN MARCY BROTHERS | MARCY CANAL | IR | 3.37 | 08/28/1950 | A 4741 | |
| CHARLES R & BARBARA K MARCY | MARCY RESERVOIR | ST | 8.00AF | 10/20/1952 | A 5045 | |
| <u>NIORRARA RIVER</u> | | | | | | |
| S: 32 T: 30 R: 44W SHERIDAN LEROY H & JOYCE L TIENSVOLD | PUMP | IR | .90 | 11/06/1936 | A 2654 | |
| S: 28 T: 30 R: 44W SHERIDAN BEGUIN & LAGONEGRO | PUMP | IR | 1.16 | 12/05/1956 | A 9017 | |
| <u>PINE CREEK</u> | | | | | | |
| S: 16 T: 28 R: 44W SHERIDAN GAME AND PARKS COMMISSION | SMITH LAKE RESERVOIR | ST | 3500.00AF | 09/15/1947 | A 4114 | |
| S: 34 T: 30 R: 44W SHERIDAN CHARLYN SNYDER ESTATE | PUMP | IR | 1.53 | 10/15/1976 | A 14511 | |
| S: 27 T: 30 R: 44W SHERIDAN DORA DEPOORTER ET AL | PUMP | IR | .42 | 01/22/1957 | A 9124 | |
| <u>NIORRARA RIVER</u> | | | | | | |
| S: 22 T: 30 R: 44W SHERIDAN AUGUST VINCENT | PUMP | IR | 1.77 | 09/26/1957 | A 9572 | |

SURFACE WATER RIGHTS DATA
CLAIMS, APPLICATIONS, AND APPROPRIATIONS IN DOWNSTREAM ORDER
DIVISION NO. 2C

| SOURCE LOCATION APPROPRIATOR | CARRIER GAGE | USE | GRANT IN CFS/AF | DATE OF PRIORITY | DOCKET/ APP. NUMBER | ANNOA. FT. NT. |
|--|-------------------------------------|-----|-----------------------|------------------------|---------------------------|----------------------|
| <u>NIORRARA RIVER</u> | | | | | | |
| S: 24 T: 30 R: 44W SHERIDAN | | | | | | |
| HALLIE V JACKSON | PUMPS | IR | 1.05 | 08/22/1955 | A 7971 | |
| DAVID DIERIEX | PUMPS | IR | 1.33 | 05/14/1955 | A 7477 | |
| S: 17 T: 30 R: 43W SHERIDAN | | | | | | |
| STANLEY BUDD | PUMPS | IR | .30 | 08/12/1953 | A 5467 | |
| <u>DEER CREEK</u> | | | | | | |
| S: 5 T: 29 R: 42W SHERIDAN | | | | | | |
| HARLAND S MILLIGAN | PUMP | IR | 1.85 | 04/19/1949 | A 4466 | |
| <u>HAY SPRINGS CREEK</u> | | | | | | |
| S: 8 T: 31 R: 46W SHERIDAN | | | | | | |
| WALTER J BARNES | BARNES-PHILLIPS RES. | ST | 12.00AF | 04/15/1935 | A 2539 | |
| S: 29 T: 31 R: 45W SHERIDAN | | | | | | |
| GAME AND PARKS COMMISSION | WALGREN LAKE | ST | 890.00AF | 05/20/1935 | A 2549 | |
| <u>HAY SPRINGS CREEK, TRIB. TO</u> | | | | | | |
| S: 26 T: 32 R: 46W SHERIDAN | | | | | | |
| WAYNE F DAVIS | DAVIS RESERVOIR | ST | 18.50AF | 06/21/1968 | A 11457 | |
| S: 1 T: 31 R: 46W SHERIDAN | | | | | | |
| LAVERNON LINDEN ESTATE | LINDEN RESERVOIR | ST | 49.00AF | 11/26/1948 | A 4378 | |
| <u>LINDEN RESERVOIR</u> | | | | | | |
| S: 1 T: 31 R: 46W SHERIDAN | | | | | | |
| LAVERNON LINDEN ESTATE | LINDEN CANAL | SO | | 11/26/1948 | A 4512 | |
| <u>HAY SPRINGS CREEK, NORTH BRANCH</u> | | | | | | |
| S: 19 T: 31 R: 45W SHERIDAN | | | | | | |
| GAME AND PARKS COMMISSION | WALGREN LAKE | SS | | 12/15/1939 | A 3053 | A-2549 B |
| <u>RUSH CREEK, TRIB. TO</u> | | | | | | |
| S: 32 T: 32 R: 44W SHERIDAN | | | | | | |
| MILO MUSFELT | MUSFELT RESERVOIR | ST | 54.00AF | 10/31/1956 | A 8946 | |
| <u>MUSFELT RESERVOIR</u> | | | | | | |
| S: 32 T: 32 R: 44W SHERIDAN | | | | | | |
| MILO MUSFELT | MUSFELT CANAL | SO | | 10/31/1956 | A 9641 | |
| <u>RUSH CREEK</u> | | | | | | |
| S: 11 T: 31 R: 44W SHERIDAN | | | | | | |
| RONALD J FISHER | PUMP | IR | 2.04 | 03/12/1976 | A 14092 | |
| S: 33 T: 31 R: 43W SHERIDAN | | | | | | |
| CHARLES W BROWN | BROWN CANAL | IR | 1.14 | 09/22/1953 | A 5590 | |
| CHARLES W BROWN | BROWN RANCH WATER CONTROL RESERVOIR | ST | 10.70AF | 05/06/1998 | A 17673 | |
| <u>NIORRARA RIVER</u> | | | | | | |
| S: 33 T: 31 R: 42W SHERIDAN | | | | | | |
| MARK E KEARNS | PUMP | IR | .53 | 06/26/1960 | A 9838 | |
| S: 24 T: 31 R: 42W SHERIDAN | | | | | | |
| ELSIE M JOHNDREAU | PUMPS | IR | .96 | 08/09/1935 | A 2555 | |

SURFACE WATER RIGHTS DATA
CLAIMS, APPLICATIONS, AND APPROPRIATIONS IN DOWNSTREAM ORDER
DIVISION NO. 2C

| SOURCE LOCATION APPROPRIATOR | CARRIER GAGE | USE | GRANT IN CFS/AF | DATE OF PRIORITY | DOCKET/ APP. NUMBER | ANNO. FT. NT. |
|--|--------------------------|-----|-----------------------|------------------------|---------------------------|------------------|
| <u>JOHNDREAL CREEK</u> S: 31 T: 31 R: 41W SHERIDAN V L REYNOLDS | REYNOLDS RESERVOIR | ST | 5.00AF | 03/25/1952 | A 4954 | |
| <u>NIORRARA RIVER TRIBUT.</u> S: 17 T: 32 R: 43W SHERIDAN LESTER BRUNS | FRANK RESERVOIR | ST | 11.00AF | 09/19/1966 | A 10954 | |
| <u>NIORRARA RIVER</u> S: 18 T: 31 R: 41W SHERIDAN A ALLEN PARKER | PUMP | IR | 1.79 | 02/23/1950 | A 4603 | |
| CROSS L CATTLE COMPANY | PUMP | IR | .24 | 05/15/1956 | A 8565 | |
| S: 17 T: 31 R: 41W SHERIDAN LEO & MARTHA WOODHOUSE | PUMP | IR | .34 | 08/25/1936 | A 2623 | |
| <u>ANTELOPE CREEK</u> S: 20 T: 33 R: 42W SHERIDAN LOYD L HULL & SON | HULL CANAL NO. 6 | IR | .94 | 02/17/1953 | A 5169 | |
| LOYD L HULL & SON | HULL CANAL NO. 5 | IR | .17 | 02/17/1953 | A 5170 | |
| S: 22 T: 33 R: 42W SHERIDAN LOYD L HULL & SON | HULL CANAL NO. 4 | IR | 1.14 | 01/05/1953 | A 5124 | |
| LOYD L HULL & SON | HULL RESERVOIR | ST | 2.30AF | 02/17/1953 | A 5172 | |
| <u>HULL RESERVOIR</u> S: 22 T: 33 R: 42W SHERIDAN LOYD L HULL & SON | HULL RESERVOIR CANAL | SO | | 02/17/1953 | A 5614 | |
| <u>ANTELOPE CREEK</u> S: 22 T: 33 R: 42W SHERIDAN LOYD L HULL & SON | HULL CANAL NO. 2 | IR | .47 | 02/17/1953 | A 5171 | |
| <u>ANTELOPE CREEK TRIBUT.</u> S: 28 T: 33 R: 42W SHERIDAN CITY OF GORDON | ANTELOPE CREEK RES. 60-A | ST | 445.61AF | 03/03/1965 | A 10550 | |
| <u>ANTELOPE CREEK</u> S: 22 T: 33 R: 42W SHERIDAN LOYD L HULL & SON | HULL CANAL NO. 1 | IR | .04 | 02/17/1953 | A 5168 | |
| S: 24 T: 33 R: 42W SHERIDAN CITY OF GORDON | ANTELOPE CREEK RES. 40-B | ST | 773.83AF | 03/03/1965 | A 10551 | |
| <u>ANTELOPE CREEK TRIBUT.</u> S: 29 T: 34 R: 42W SHERIDAN MILBERT HOLZBERGER | HOLZBERGER RESERVOIR | ST | 43.00AF | 10/30/1956 | A 8942 | |
| <u>NIORRARA RIVER</u> S: 10 T: 33 R: 36W CHERRY SIMMONS IRRIGATION, INC | PUMP | IR | 3.46 | 12/19/1969 | A 11843 | K |
| S: 11 T: 33 R: 36W CHERRY SIMMONS IRRIGATION, INC | PUMP | IR | .09 | 01/09/1961 | A 9879 | K |
| SIMMONS IRRIGATION, INC | PUMP | IR | .36 | 04/15/1958 | A 9613 | K |
| S: 6 T: 33 R: 35W CHERRY SIMMONS IRRIGATION, INC | PUMP | IR | .81 | 05/12/1958 | A 9620 | |

See "Use" definitions and footnotes on pages 67 through 72

SURFACE WATER RIGHTS DATA
CLAIMS, APPLICATIONS, AND APPROPRIATIONS IN DOWNSTREAM ORDER
DIVISION NO. 2C

| SOURCE LOCATION APPROPRIATOR | CARRIER GAGE | USE | GRANT IN CFS/AF | DATE OF PRIORITY | DOCKET/ APP. NUMBER | ANNOA. | FT. NT. |
|---|--------------------------------------|-----|-----------------------|------------------------|---------------------------|--------|------------|
| <u>NIOBRARA RIVER</u> | | | | | | | |
| S: 2 T: 33 R: 35W CHERRY HEATH CATTLE COMPANY | PUMPS | IR | .71 | 05/31/1962 | A 10070 | | K |
| <u>HECKEL CREEK</u> | | | | | | | |
| S: 26 T: 35 R: 38W CHERRY TED L & CAROLINE KJERSTAD | METZGER PROJECT NO. 1 | IR | .71 | 03/21/1938 | A 2851 | | |
| S: 23 T: 35 R: 38W CHERRY TED L & CAROLINE KJERSTAD | METZGER PROJECT NO. 2 | IR | .14 | 03/21/1938 | A 2852 | | |
| <u>BEAR CREEK</u> | | | | | | | |
| S: 12 T: 34 R: 38W CHERRY ALLIE F SANDOZ | BATES DAM | IR | 6.50 | 07/12/1932 | A 2276 | | |
| <u>DRY CREEK</u> | | | | | | | |
| S: 21 T: 34 R: 40W CHERRY GAME AND PARKS COMMISSION | SHELL LAKE | ST | 800.00AF | 06/14/1940 | A 3180 | | |
| S: 16 T: 34 R: 37W CHERRY GAME AND PARKS COMMISSION | SHELL LAKE | SS | 150.00AF | 02/20/1997 | A 17566 | A-3180 | |
| S: 16 T: 34 R: 37W CHERRY GAME AND PARKS COMMISSION | COTTONWOOD LAKE | SS | 316.00AF | 02/26/1942 | A 3555 | A-3529 | B |
| <u>BEAR CREEK</u> | | | | | | | |
| S: 16 T: 34 R: 37W CHERRY GAME AND PARKS COMMISSION | COTTONWOOD LAKE | ST | 316.00AF | 11/04/1941 | A 3529 | | |
| S: 8 T: 34 R: 36W CHERRY KEN MORTON | LLOYD MORTON RESERVOIR | ST | 3.40AF | 08/29/1978 | A 15344 | | |
| S: 9 T: 34 R: 36W CHERRY KEN MORTON | MORTON CANAL | IR | .86 | 12/27/1976 | A 14609 | | |
| S: 14 T: 34 R: 36W CHERRY KEN MORTON | MORTON RESERVOIR NO. 1 | ST | 3.95AF | 03/20/1978 | A 15208 | | |
| S: 14 T: 34 R: 36W CHERRY TOM & KAREN SCHLACK | WICKMAN CANALS | IR | .58 | 02/13/1962 | A 10013 | | |
| <u>NIOBRARA RIVER</u> | | | | | | | |
| S: 24 T: 33 R: 34W CHERRY EARL WOBIG | PUMP | IR | .16 | 04/14/1967 | A 11102 | | K |
| S: 31 T: 33 R: 31W CHERRY HOCKENBARY RANCH COMPANY | PUMP | IR | 1.31 | 10/10/1969 | A 11815 | | K |
| <u>NIOBRARA RIVER TRIBUT.</u> | | | | | | | |
| S: 15 T: 33 R: 31W CHERRY PAUL J GOODWIN | GOODWIN RESERVOIR | ST | 7.00AF | 07/22/1974 | A 13090 | | |
| <u>SNAKE RIVER</u> | | | | | | | |
| S: 34 T: 31 R: 34W CHERRY DOUGHBOY LAND & CATTLE COMPANY | PUMPS SNAKE RIVER AT DOUGHBOY, NE | IR | 1.40 | 05/16/1955 | A 7484 | | # |
| <u>BOARDMAN CREEK</u> | | | | | | | |
| S: 31 T: 30 R: 32W CHERRY CINDY L. BACHELOR-WELLER | BACHELOR CANAL | IR | 9.17 | 05/11/1939 | A 2922 | | |
| S: 33 T: 30 R: 32W CHERRY DOUBLE A COMPANY | BACHELOR CANAL | IR | 27.79 | 01/17/1935 | A 2506 | | |

SURFACE WATER RIGHTS DATA
CLAIMS, APPLICATIONS, AND APPROPRIATIONS IN DOWNSTREAM ORDER
DIVISION NO. 2C

| SOURCE LOCATION APPROPRIATOR | CARRIER GAGE | USE | GRANT IN CFS/AF | DATE OF PRIORITY | DOCKET/ APP. NUMBER | ANNOA. | FT. NT. |
|--|----------------------------------|-----|-----------------------|------------------------|---------------------------|---------|------------|
| <u>BOARDMAN CREEK</u> | | | | | | | |
| S: 19 T: 30 R: 31W CHERRY STETTER LAND CO DOUBLE A COMPANY | STETTER RESERVOIR | ST | 17.70AF | 06/30/1986 | A 16502 | | |
| | STETTER DIVERSION DAM | IR | 5.40 | 06/15/1987 | A 16559 | | |
| <u>SNAKE RIVER</u> | | | | | | | |
| S: 29 T: 31 R: 30W CHERRY AINSWORTH IRRIGATION DISTRICT BUREAU OF RECLAMATION | AINSWORTH CANAL | IR | 495.14 | 03/26/1953 | A 5218 | T-828 | K |
| | MERRITT RESERVOIR | ST | 74486.00AF | 11/10/1958 | A 9660 | | # |
| | MERRITT RESERVOIR NEAR BURGE, NE | | | | | | |
| <u>MERRITT RESERVOIR</u> | | | | | | | |
| S: 29 T: 31 R: 30W CHERRY BUREAU OF RECLAMATION | AINSWORTH CANAL | SI | | 04/22/1965 | A 10620 | A-5218 | K |
| <u>SNAKE RIVER</u> | | | | | | | |
| S: 29 T: 31 R: 30W CHERRY AINSWORTH IRRIGATION DISTRICT AINSWORTH IRRIGATION DISTRICT | AINSWORTH CANAL | IR | 1.54 | 11/04/1975 | A 13853 | | K |
| | AINSWORTH CANAL | IR | 2.09 | 10/05/1977 | A 15122 | T-167 | K |
| <u>MERRITT RESERVOIR</u> | | | | | | | |
| S: 29 T: 31 R: 30W CHERRY BUREAU OF RECLAMATION | AINSWORTH CANAL | SI | | 11/07/1977 | A 15136 | A-15122 | |
| <u>SNAKE RIVER</u> | | | | | | | |
| S: 29 T: 31 R: 30W CHERRY AINSWORTH IRRIGATION DISTRICT AINSWORTH IRRIGATION DISTRICT | AINSWORTH CANAL | IR | .77 | 08/17/1979 | A 15557 | T-100 | K |
| | AINSWORTH CANAL | IR | 2.53 | 11/21/1980 | A 15730 | | |
| <u>MERRITT RESERVOIR</u> | | | | | | | |
| S: 29 T: 31 R: 30W CHERRY BUREAU OF RECLAMATION BUREAU OF RECLAMATION BUREAU OF RECLAMATION | AINSWORTH CANAL | SI | | 04/14/1981 | A 15838 | A-17327 | K |
| | AINSWORTH CANAL | SI | | 04/14/1981 | A 15838 | A-15557 | K |
| | AINSWORTH CANAL | SI | | 04/14/1981 | A 15838 | A-15730 | |
| <u>SNAKE RIVER</u> | | | | | | | |
| S: 29 T: 31 R: 30W CHERRY AINSWORTH IRRIGATION DISTRICT AINSWORTH IRRIGATION DISTRICT | AINSWORTH TEMPORARY RES. | ST | 400.00AF | 06/12/1986 | A 16497 | | |
| | AINSWORTH CANAL | IR | 1.91 | 05/02/1989 | A 16790 | | K |
| <u>MERRITT RESERVOIR</u> | | | | | | | |
| S: 29 T: 31 R: 30W CHERRY BUREAU OF RECLAMATION | AINSWORTH CANAL | SI | | 05/02/1989 | A 16791 | A-16790 | K |
| <u>SNAKE RIVER</u> | | | | | | | |
| S: 29 T: 31 R: 30W CHERRY AINSWORTH IRRIGATION DISTRICT | AINSWORTH CANAL | IR | 2.43 | 05/01/1992 | A 17181 | | |
| <u>MERRITT RESERVOIR</u> | | | | | | | |
| S: 29 T: 31 R: 30W CHERRY BUREAU OF RECLAMATION | AINSWORTH CANAL | SI | 510.00AF | 05/01/1992 | A 17182 | A-17181 | |
| <u>SNAKE RIVER</u> | | | | | | | |
| S: 29 T: 31 R: 30W CHERRY AINSWORTH IRRIGATION DISTRICT | AINSWORTH CANAL | IR | 1.13 | 04/16/1993 | A 17273 | | K |

See "Use" definitions and footnotes on pages 67 through 72

SURFACE WATER RIGHTS DATA
CLAIMS, APPLICATIONS, AND APPROPRIATIONS IN DOWNSTREAM ORDER
DIVISION NO. 2C

| SOURCE LOCATION APPROPRIATOR | CARRIER GAGE | USE | GRANT IN CFS/AF | DATE OF PRIORITY | DOCKET/ APP. NUMBER | ANNOA. FT. NT. |
|--|----------------------------|-----|-----------------------|------------------------|---------------------------|-------------------|
| <u>SNAKE RIVER</u> | | | | | | |
| S: 29 T: 31 R: 30W CHERRY AINSWORTH IRRIGATION DISTRICT | AINSWORTH CANAL | IR | .16 | 11/17/1993 | A 17327 | K |
| AINSWORTH IRRIGATION DISTRICT | AINSWORTH CANAL | IR | .39 | 05/12/1995 | A 17453 | |
| <u>MERRITT RESERVOIR</u> | | | | | | |
| S: 29 T: 31 R: 30W CHERRY BUREAU OF RECLAMATION | AINSWORTH CANAL | SI | | AF 05/12/1995 | A 17454 | A-13853 |
| BUREAU OF RECLAMATION | AINSWORTH CANAL | SI | | AF 05/12/1995 | A 17454 | A-17273 |
| BUREAU OF RECLAMATION | AINSWORTH CANAL | SI | | AF 05/12/1995 | A 17454 | A-17453 # |
| | SNAKE RIVER NEAR BURGE, NE | | | | | |
| <u>STEER CREEK</u> | | | | | | |
| S: 28 T: 32 R: 34W CHERRY WM O KRUEGER, INC | PUMP | IR | 2.86 | 01/25/1954 | A 5891 | |
| <u>DIAMOND BAR DRAINAGE DITCH</u> | | | | | | |
| S: 10 T: 31 R: 34W CHERRY F COOPER & HELEN FORD | PUMP | IR | 3.19 | 06/06/1974 | A 13044 | K |
| S: 1 T: 31 R: 34W CHERRY ELVIN ADAMSON | SCHOOL HOUSE LAKE RES. | ST | 935.20AF | 12/17/1963 | A 10269 | |
| <u>GORDON CREEK</u> | | | | | | |
| S: 3 T: 28 R: 39W CHERRY FAWN LAKE RANCH COMPANY | GORDON VALLEY RESERVOIR | ST | 95.00AF | 07/27/1940 | A 3219 | |
| <u>GORDON VALLEY RESERVOIR</u> | | | | | | |
| S: 3 T: 28 R: 39W CHERRY FAWN LAKE RANCH COMPANY | GORDON VALLEY CANAL | SO | | 07/27/1940 | A 3427 | |
| <u>GORDON CREEK</u> | | | | | | |
| S: 20 T: 29 R: 36W CHERRY ARTHUR J ABBOTT & SONS CO | PUMP | IR | 6.67 | 06/03/1976 | A 14248 | K |
| <u>BETSY CREEK</u> | | | | | | |
| S: 1 T: 28 R: 37W CHERRY STANLEY M & HELEN J HUFFMAN | HUFFMAN CANAL NO. 4 | IR | .84 | 08/31/1971 | A 12368 | K |
| S: 8 T: 28 R: 36W CHERRY STANLEY M & HELEN J HUFFMAN | HUFFMAN CANAL NO. 3 | IR | 1.72 | 08/31/1971 | A 12367 | R P-400 |
| <u>BETSY CREEK TRAIL TO</u> | | | | | | |
| S: 18 T: 28 R: 36W CHERRY STANLEY M & HELEN J HUFFMAN | HUFFMAN CANAL NO. 2 | IR | 1.00 | 08/31/1971 | A 12366 | K |
| <u>BETSY CREEK</u> | | | | | | |
| S: 8 T: 28 R: 36W CHERRY STANLEY M & HELEN J HUFFMAN | HUFFMAN CANAL NO. 1 | IR | 1.53 | 08/31/1971 | A 12365 | |
| S: 3 T: 28 R: 36W CHERRY FRED & RUTH THAYER | PUMP | IR | 1.88 | 05/24/1974 | A 13037 | |
| S: 24 T: 29 R: 35W CHERRY J H KIME & SONS COMPANY | KIME CANAL | IR | 3.56 | 11/22/1954 | A 6813 | |
| J H KIME & SONS COMPANY | PUMP | IR | .23 | 08/23/1955 | A 7983 | |

SURFACE WATER RIGHTS DATA
CLAIMS, APPLICATIONS, AND APPROPRIATIONS IN DOWNSTREAM ORDER
DIVISION NO. 2C

| SOURCE LOCATION APPROPRIATOR | CARRIER GAGE | USE | GRANT IN CFS/AF | DATE OF PRIORITY | DOCKET/ APP. NUMBER | ANNOA. FT. NT. |
|---|-------------------|-----|-----------------------|------------------------|---------------------------|-------------------|
| <u>BETSY CREEK</u> | | | | | | |
| S: 20 T: 29 R: 34W CHERRY GEORGE E YOUNKIN | PUMP | IR | 4.37 | 10/18/1955 | A 8227 | |
| <u>GORDON CREEK</u> | | | | | | |
| S: 1 T: 29 R: 34W CHERRY ARNOLD & ESTHER WRIGHT, INC | COLE-GORDON CANAL | IR | 2.24 | 12/21/1951 | A 4920 | |
| S: 6 T: 29 R: 33W CHERRY LIZZIE M WOLFENDEN ESTATE | LEE CANAL | IR | 6.86 | 04/25/1895 | D 973 | |
| LIZZIE M WOLFENDEN ESTATE | LEE CANAL | IR | 1.20 | 06/12/1951 | A 4872 | |
| LIZZIE M WOLFENDEN ESTATE | WOLFENDEN CANAL | IR | 1.56 | 12/01/1950 | A 4771 | |
| S: 6 T: 29 R: 30W CHERRY JAMES L POWELL | CULVERT | IR | .86 | 05/21/1979 | A 15479 | |
| GORDON G MCLEOD ET AL | MCLEOD CANAL | IR | .82 | 12/22/1949 | A 4554 | |
| JAMES L POWELL | PIERCY CANAL | IR | 1.35 | 04/06/1951 | A 4838 | |
| <u>GORDON CREEK, NORTH BRANCH</u> | | | | | | |
| S: 6 T: 29 R: 30W CHERRY JAMES L POWELL | CULVERT | IR | 3.37 | 06/21/1979 | A 15496 | |
| S: 32 T: 30 R: 30W CHERRY JAMES L POWELL | CULVERT | IR | 2.06 | 06/21/1979 | A 15497 | |
| <u>GORDON CREEK</u> | | | | | | |
| S: 27 T: 30 R: 30W CHERRY L C BEEL SR | PUMPS | IR | 1.64 | 07/11/1955 | A 7757 | |
| <u>NIORRARA RTVER</u> | | | | | | |
| S: 30 T: 33 R: 28W CHERRY PINE CANYON RANCH, INC | PUMPS | IR | .09 | 02/03/1955 | A 7059A | T-780 |
| PINE CANYON RANCH, INC | PUMPS | IR | .47 | 02/03/1955 | A 7059B | |
| PINE CANYON RANCH, INC | PUMP | IR | .15 | 12/07/1976 | A 14579A | A-7059B D |
| PINE CANYON RANCH, INC | PUMP | IR | .14 | 12/07/1976 | A 14579B | |
| S: 29 T: 33 R: 28W CHERRY MIRACLE FARMS INC | PUMP | IR | .26 | 11/02/1965 | A 10710 | K |
| S: 33 T: 33 R: 28W CHERRY MIRACLE FARMS INC | PUMP | IR | .23 | 02/14/1955 | A 7101 | K |
| <u>SCHLEGEL CREEK, WEST</u> | | | | | | |
| S: 21 T: 31 R: 28W CHERRY SIMEON LAND COMPANY | PUMP NO. 3 | IR | .33 | 04/21/1950 | A 4650 | K |
| <u>ALKALT LAKE, LITTLE</u> | | | | | | |
| S: 15 T: 31 R: 28W CHERRY SIMEON LAND COMPANY | PUMP NO. 4 | IR | .72 | 04/21/1950 | A 4651 | K |
| <u>SCHLEGEL CREEK, EAST</u> | | | | | | |
| S: 9 T: 31 R: 28W CHERRY SIMEON LAND COMPANY | PUMP NO. 2 | IR | 3.99 | 04/21/1950 | A 4649 | K |
| <u>SCHLEGEL CREEK</u> | | | | | | |
| S: 5 T: 31 R: 28W CHERRY SIMEON LAND COMPANY | PUMP NO. 1 | IR | 2.41 | 04/21/1950 | A 4648 | K |

See "Use" definitions and footnotes on pages 67 through 72

SURFACE WATER RIGHTS DATA
CLAIMS, APPLICATIONS, AND APPROPRIATIONS IN DOWNSTREAM ORDER
DIVISION NO. 2C

| SOURCE LOCATION APPROPRIATOR | CARRIER GAGE | USE | GRANT IN CFS/AF | DATE OF PRIORITY | DOCKET/ APP. NUMBER | ANNOA. FT. NT. |
|---|---------------------------------------|----------|-----------------------|--------------------------|---------------------------|-------------------|
| <u>SCHLEGEL CREEK</u> S: 2 T: 32 R: 28W CHERRY TETHEROW BROS & SONS, INC | PUMP | IR | 1.29 | 11/01/1974 | A 13256 | K |
| <u>MINNECHADUZA CREEK, TRIB. TO</u> S: 1 T: 34 R: 31W CHERRY | | | | | | |
| HENRY A FOX | FOX RESERVOIR NO. 4 | ST | 14.00AF | 11/21/1949 | A 4533 | |
| HENRY A FOX | FOX RESERVOIR NO. 2 | ST | 24.00AF | 11/21/1949 | A 4534 | |
| <u>MINNECHADUZA CREEK</u> S: 1 T: 34 R: 30W CHERRY | | | | | | |
| CARVER LAND COMPANY | PUMP | IR | .88 | 03/06/1956 | A 8397 | K |
| ANNABELL HOMAN | PUMP | IR | 1.41 | 11/15/1966 | A 10978 | K |
| ANNABELL HOMAN | PUMP | IR | .67 | 03/04/1977 | A 14772 | |
| S: 7 T: 34 R: 29W CHERRY | | | | | | |
| RONALD MCCOY | PUMP | IR | .49 | 04/17/1981 | A 15842 | K |
| S: 8 T: 34 R: 29W CHERRY | | | | | | |
| JULIE ROBINSON | PUMP | IR | .51 | 02/02/1977 | A 14677 | |
| S: 30 T: 34 R: 28W CHERRY | | | | | | |
| NEALE & MARY ANN PERRETT | PUMP | IR | .50 | 07/11/1985 | A 16428 | |
| S: 32 T: 34 R: 28W CHERRY | | | | | | |
| CHARLIE A BELVILLE | PUMPS | IR | .36 | 07/02/1957 | A 9526 | K |
| S: 33 T: 34 R: 28W CHERRY | | | | | | |
| LONNIE & DORIS LENSER | PUMP | IR | .86 | 03/24/1994 | A 17360 | |
| S: 34 T: 34 R: 28W CHERRY | | | | | | |
| LONNIE & DORIS LENSER | PUMP | IR | .73 | 08/19/1975 | A 13745 | K |
| LONNIE & DORIS LENSER | PUMP | IR | .11 | 04/12/1982 | A 16088 | K |
| GREGG W PERRETT | PUMP | IR | .09 | 02/16/1971 | A 12164 | |
| S: 35 T: 34 R: 28W CHERRY | | | | | | |
| EARL C & DONALD E NELSEN | PUMP | IR | .28 | 05/20/1955 | A 7499 | K |
| S: 36 T: 34 R: 28W CHERRY | | | | | | |
| PHYLLIS R (MRS) PAVELKA | PUMP | IR | .29 | 11/29/1974 | A 13293 | |
| S: 30 T: 34 R: 27W CHERRY | | | | | | |
| NEBRASKA PUBLIC POWER DISTRICT GAME AND PARKS COMMISSION | PIERCE MILLING POND VALENTINE LAKE | ST ST | 400.00AF 98.00AF | 09/15/1998 07/15/1938 | A 17697 A 2878 | |
| <u>FISHBERRY CANYON</u> S: 13 T: 34 R: 28W CHERRY MIDDLE NIOBRARA NRD | COLBURN RESERVOIR | ST | 79.20AF | 02/18/1983 | A 16171 | |
| <u>GOVERNMENT CANYON</u> S: 7 T: 34 R: 27W CHERRY MIDDLE NIOBRARA NRD | GOVERNMENT CANYON RES. | ST | 58.50AF | 02/18/1983 | A 16172 | |
| <u>FISHBERRY CANYON</u> S: 29 T: 34 R: 27W CHERRY GAME AND PARKS COMMISSION | FISHBERRY CANYON RES. | ST | 8.20AF | 03/27/1970 | A 11900 | |

SURFACE WATER RIGHTS DATA
CLAIMS, APPLICATIONS, AND APPROPRIATIONS IN DOWNSTREAM ORDER
DIVISION NO. 2C

| SOURCE LOCATION APPROPRIATOR | CARRIER GAGE | USE | GRANT IN CFS/AF | DATE OF PRIORITY | DOCKET/ APP. NUMBER | ANNO. FT. NT. |
|---|--|-----|-----------------------|------------------------|---------------------------|------------------|
| <u>MINNECHADUZA CREEK</u> S: 29 T: 34 R: 27W CHERRY ALLEN WARD | PUMP | IR | .09 | 05/06/1968 | A 11409 | K |
| <u>SPRING CREEK</u> S: 20 T: 34 R: 27W CHERRY BEATRICE T SCOTT | PUMP | IR | .10 | 06/07/1954 | A 6360 | |
| <u>MINNECHADUZA CREEK</u> S: 27 T: 34 R: 27W CHERRY DEER PARK GOLF CLUB | PUMP | IR | 1.87 | 03/26/1969 | A 11677 | |
| <u>NIOBRARA RIVER, TRTB. TO</u> S: 21 T: 34 R: 26W CHERRY ALBERT A POTTER | POTTER RESERVOIR NIOBRARA RIVER NEAR SPARKS, NE | ST | 12.00AF | 06/22/1953 | A 5360 | # |
| <u>TROUT SPRINGS</u> S: 22 T: 34 R: 26W CHERRY CHARLES W OLMSTED | TROUT SPRINGS RESERVOIR | ST | 76.60AF | 03/01/1979 | A 15425 | |
| <u>NIOBRARA RIVER</u> S: 23 T: 34 R: 26W CHERRY LEE M SIMMONS | PUMP | IR | 1.51 | 06/30/1997 | A 17590 | |
| S: 30 T: 34 R: 25W CHERRY FREDRICK L KRZYZANOWSKI | PUMP | IR | .34 | 07/09/1979 | A 15517 | K |
| S: 33 T: 34 R: 25W CHERRY WAYNE SHARP | PUMP | IR | .90 | 01/12/1973 | A 12787 | K |
| S: 18 T: 33 R: 24W KEYA PAHA ROY E BREUKLANDER | PUMP | IR | .36 | 04/23/1954 | A 6238 | |
| ROY E BREUKLANDER | PUMP | IR | 3.43 | 03/04/1974 | A 12992 | |
| <u>FAIRFIELD CREEK, SOUTH BRANCH</u> S: 17 T: 32 R: 25W CHERRY JAMES R. & WILLIAM G. O'KIEF | O'KEIF RESERVOIR | ST | 16.90AF | 03/20/1958 | A 9603 | K |
| <u>CUB CREEK</u> S: 16 T: 33 R: 22W KEYA PAHA MIDDLE NIOBRARA NRD | CUB CREEK RECREATIONAL AREA RESERVOIR | ST | 339.20AF | 06/02/1976 | A 14246 | |
| S: 21 T: 33 R: 22W KEYA PAHA STEVE A. HALLOCK | PUMP | IR | 1.23 | 02/25/1975 | A 13437 | R P-522 K |
| STEVE A. HALLOCK | PUMP | IR | .46 | 06/10/1999 | A 17771 | |
| <u>NIOBRARA RIVER</u> S: 3 T: 32 R: 22W KEYA PAHA RODNEY J, LINDA L & CAMERON G PALMER | PUMP | IR | .32 | 01/30/1990 | A 16919 | K |
| RODNEY J, LINDA L & CAMERON G PALMER | PUMP | DO | .02 | 01/30/1990 | A 16920 | |
| <u>PLUM CREEK, TRTB. TO</u> S: 36 T: 30 R: 28W CHERRY UNITED STATES FISH & WILDLIFE SERVICE | CALF CAMP MARSH | ST | | 07/20/2000 | A 17895 | * |

SURFACE WATER RIGHTS DATA
CLAIMS, APPLICATIONS, AND APPROPRIATIONS IN DOWNSTREAM ORDER
DIVISION NO. 2C

| SOURCE LOCATION APPROPRIATOR | CARRIER GAGE | USE | GRANT IN CFS/AF | DATE OF PRIORITY | DOCKET/ APP. NUMBER | ANNOA. FT. NT. |
|---|-----------------------------|----------|-----------------------|--------------------------|---------------------------|-------------------|
| <u>PLUM CREEK TRIB. TO</u> S: 35 T: 30 R: 26W CHERRY DONNA LEE & KENNETH MARLATT DONNA LEE & KENNETH MARLATT | PUMP SCHLUETER RESERVOIR | IR ST | 3.26 20.00AF | 03/20/1956 12/22/1950 | A 8438 A 4781 | |
| <u>PLUM CREEK SOUTH BRANCH</u> S: 34 T: 30 R: 24W BROWN CALVIN GOOCHEY | PUMP | IR | 1.16 | 04/18/1957 | A 9460 | |
| <u>PLUM CREEK</u> S: 12 T: 30 R: 24W BROWN LEONARD PELC | PUMP | IR | 1.16 | 06/29/1959 | A 9735 | |
| <u>SAND DRAW WEST</u> S: 28 T: 31 R: 23W BROWN MIDDLE NIOBRARA NRD | APPLEMAN RESERVOIR | ST | 151.30AF | 03/27/1981 | A 15810 | |
| <u>PLUM CREEK</u> S: 8 T: 31 R: 23W BROWN STORMY L JESSEN TRUST | PUMP | IR | 3.86 | 01/20/1977 | A 14648 | |
| S: 5 T: 31 R: 23W BROWN STORMY L JESSEN TRUST | PUMP | IR | 1.93 | 06/30/1971 | A 12308 | |
| SUMMER D JESSEN TRUST | PUMP | IR | 1.93 | 03/15/1976 | A 14096 | |
| S: 32 T: 32 R: 22W BROWN ISLAND SUPPLY COMPANY | PINE CANYON RESERVOIR | ST | 179.80AF | 07/05/1963 | A 10211 | |
| S: 22 T: 32 R: 22W BROWN CHESTER R NELSON | PUMP | IR | 3.66 | 08/09/1976 | A 14381 | K |
| <u>NIOBRARA RIVER</u> S: 12 T: 32 R: 22W KEYA PAHA MEADVILLE, INC | PUMP | IR | .67 | 04/29/1993 | A 17280 | K |
| <u>ROCK CREEK</u> S: 1 T: 32 R: 22W KEYA PAHA DEAN & MAX MARYOTT | PUMP | IR | .20 | 12/29/1969 | A 11844 | |
| <u>NIOBRARA RIVER</u> S: 12 T: 32 R: 22W KEYA PAHA MAYNARD E & DOROTHY JONES | PUMP | IR | .29 | 09/17/1956 | A 8830 | K |
| S: 7 T: 32 R: 21W KEYA PAHA RALPH & GWENDOLINE B KEIM | PUMP | IR | 2.10 | 05/31/1955 | A 7612 | |
| S: 16 T: 32 R: 21W KEYA PAHA BOARD OF EDUCATIONAL LANDS & FUNDS | PUMP | IR | 1.26 | 07/08/1976 | A 14308 | |
| S: 21 T: 32 R: 21W BROWN RICHARD & MARGARET COLBURN | PUMP | IR | 7.43 | 06/21/1976 | A 14276 | |
| <u>BEAR CREEK TRIB. TO</u> S: 3 T: 32 R: 21W KEYA PAHA DONALD L & LINDA L FAIRCHILD | PUMP | IR | .12 | 03/20/1979 | A 15437 | |
| <u>NIOBRARA RIVER TRIB. TO</u> S: 23 T: 32 R: 21W BROWN WILLIAM D JEFFERS | PUMP | IR | .17 | 04/18/1972 | A 12597 | |

SURFACE WATER RIGHTS DATA
CLAIMS, APPLICATIONS, AND APPROPRIATIONS IN DOWNSTREAM ORDER
DIVISION NO. 2C

| SOURCE LOCATION APPROPRIATOR | CARRIER GAGE | USE | GRANT IN CFS/AF | DATE OF PRIORITY | DOCKET/ APP. NUMBER | ANNOA. FT. NT. |
|--|---|-----|-----------------------|------------------------|---------------------------|-------------------|
| <u>NIORRARA RIVER, TRIB. TO</u> S: 23 T: 32 R: 21W BROWN WILLIAM D JEFFERS | PUMP | IR | .32 | 04/18/1972 | A 12598 | |
| <u>LONG PINE CREEK</u> S: 6 T: 29 R: 20W BROWN PINE RANCH INC | PUMP | IR | 1.34 | 10/07/1974 | A 13224 | |
| <u>WILLOW CREEK</u> S: 27 T: 30 R: 21W BROWN MICHAEL KREITMAN | PUMP | MF | .89 | 08/07/1987 | A 16582 | |
| S: 19 T: 30 R: 20W BROWN HARLIN D WELCH | PUMP | IR | .10 | 03/16/1979 | A 15436 | |
| <u>LONG PINE CREEK</u> S: 8 T: 30 R: 20W BROWN GAME AND PARKS COMMISSION | LONG PINE CREEK | IF | 50.00 | 04/29/1988 | A 16642A | |
| S: 27 T: 32 R: 20W BROWN PINE CREEK ENTERPRISES | PUMP | IR | 2.57 | 06/30/1969 | A 11741 | T-741 K |
| S: 8 T: 31 R: 20W BROWN GAME AND PARKS COMMISSION | LONG PINE CREEK | IF | 60.00 | 04/29/1988 | A 16642B | |
| <u>BONE CREEK</u> S: 23 T: 30 R: 22W BROWN RALPH E SKILLMAN | PUMP | IR | .41 | 02/25/1953 | A 5185 | K |
| <u>BONE CREEK, TRIB. TO</u> S: 23 T: 30 R: 22W BROWN WASSYL PASSYKA | PUMP | IR | .66 | 05/24/1976 | A 14233 | |
| <u>BONE CREEK</u> S: 14 T: 30 R: 22W BROWN DONALD & MARY BETH DAVISON | PUMP | IR | .15 | 01/29/1942 | A 3549 | K |
| S: 13 T: 30 R: 22W BROWN ARCHIE H CHRISTENSEN | PUMP | IR | .21 | 03/11/1975 | A 13466 | |
| <u>BONE CREEK, TRIB. TO</u> S: 8 T: 30 R: 22W BROWN CONRAD BUDDE JR | BUDDE RESERVOIR | ST | 30.10AF | 03/18/1968 | A 11375 | |
| S: 10 T: 30 R: 22W BROWN ROBERT E & LOIS M KEIM | PUMP | IR | .90 | 03/26/1981 | A 15808 | K |
| <u>BONE CREEK</u> S: 7 T: 30 R: 21W BROWN MICHAEL L BLOOM TRUST | PUMP | IR | .46 | 05/25/1964 | A 10373 | |
| MARVIN SISSON | PUMP | IR | .42 | 07/10/1972 | A 12683 | |
| <u>BONE CREEK, TRIB. TO</u> S: 17 T: 30 R: 21W BROWN MOODY-MOODY-FERNAU & BROWN COUNTY | MOODY, MOODY, FERNAU & BROWN CO. RESERVOIR | ST | 26.95AF | 11/04/1974 | A 13257 | |

SURFACE WATER RIGHTS DATA
CLAIMS, APPLICATIONS, AND APPROPRIATIONS IN DOWNSTREAM ORDER
DIVISION NO. 2C

| SOURCE LOCATION APPROPRIATOR | CARRIER GAGE | USE | GRANT IN CFS/AF | DATE OF PRIORITY | DOCKET/ APP. NUMBER | ANNO. FT. NT. |
|--|--|----------|-----------------------|--------------------------|---------------------------|------------------|
| <u>BONE CREEK</u> S: 8 T: 30 R: 21W BROWN GRAHAM ENDERS | PUMP | IR | .55 | 12/12/1958 | A 9666 | K |
| S: 34 T: 31 R: 21W BROWN ROSA WHEELER | PUMP | IR | .31 | 08/29/1977 | A 15096 | |
| <u>SAND DRAW, TRIB. TO</u> S: 6 T: 30 R: 22W BROWN GLENN E RICHARDSON GROUP | RICHARDSON GROUP ENT. RESERVOIR | ST | 35.40AF | 10/15/1974 | A 13231 | |
| <u>SAND DRAW</u> S: 32 T: 31 R: 22W BROWN JACK M CROOK TRUST | PUMP | IR | .78 | 08/19/1966 | A 10934 | |
| <u>BONE CREEK, TRIB. TO</u> S: 9 T: 31 R: 21W BROWN GAME AND PARKS COMMISSION | NEAL KELLER RECREATION PONDS | ST | 6.64AF | 11/18/1975 | A 13869 | |
| <u>BONE CREEK</u> S: 10 T: 31 R: 21W BROWN JOHN E & EMILY S LUCHT | PUMP LONG PINE CREEK NEAR RIVERVIEW, NE | IR | .63 | 02/13/1976 | A 14024 | # |
| <u>LONG PINE CREEK</u> S: 5 T: 31 R: 20W BROWN ELVA T MCCULLOUGH ET AL | PUMPS | IR | .16 | 08/05/1955 | A 7873 | |
| <u>LONG PINE CREEK, TRIB. TO</u> S: 4 T: 31 R: 20W ROCK ELVA T MCCULLOUGH ET AL | GRANT CANAL | IR | .14 | 01/01/1895 | D 400 | |
| <u>SHORT PINE CREEK</u> S: 2 T: 31 R: 20W ROCK WESLEY SANDALL ET AL WESLEY SANDALL | PUMP WESLEY SANDALL RESERVOIR | IR ST | 3.69 2.73AF | 01/29/1968 07/11/1978 | A 11324 A 15292 | K |
| <u>SANDALL WESLEY RESERVOIR</u> S: 2 T: 31 R: 20W ROCK WESLEY SANDALL | PUMP | SI | | 11/27/1978 | A 15366 | A-11324 K |
| <u>NIORRARA RIVER</u> S: 30 T: 32 R: 19W KEYA PAHA HUGH L & CARNA JAMES | PUMP | IR | 2.36 | 02/23/1967 | A 11047 | |
| S: 20 T: 32 R: 19W KEYA PAHA DARRELL MEAD | PUMP | IR | 3.22 | 10/18/1974 | A 13240 | |
| <u>COON CREEK</u> S: 24 T: 32 R: 19W ROCK ELMER H. & D. MICHELLE BUCHHEIM ELMER H. & D. MICHELLE BUCHHEIM | PUMP J R LEONARD CANAL | IR IR | 1.00 1.14 | 08/17/1933 10/19/1940 | A 2344 A 3301 | |

SURFACE WATER RIGHTS DATA
CLAIMS, APPLICATIONS, AND APPROPRIATIONS IN DOWNSTREAM ORDER
DIVISION NO. 2C

| SOURCE LOCATION APPROPRIATOR | CARRIER GAGE | USE | GRANT IN CFS/AF | DATE OF PRIORITY | DOCKET/ APP. NUMBER | ANNO. FT. NT. |
|--|-------------------|-----|-----------------------|------------------------|---------------------------|------------------|
| <u>LAUGHING WATER CREEK</u> | | | | | | |
| S: 1 T: 31 R: 19W ROCK EDWIN & CAROLYN J HALL | PUMP | IR | 1.14 | 06/09/1976 | A 14263 | |
| EDWIN & CAROLYN J HALL | PUMP | IR | .29 | 04/27/1978 | A 15248 | |
| S: 24 T: 32 R: 19W ROCK ELMER H. & D. MICHELLE BUCHHEIM | PUMP | IR | .43 | 08/17/1933 | A 2344 | |
| LEONARD & ETHABEL GIPSON | LEONARD CANAL | IR | .68 | 10/31/1940 | A 3320 | |
| <u>NIORRARA RIVER</u> | | | | | | |
| S: 18 T: 32 R: 18W ROCK JOE R & THELMA LEONARD | PUMP | IR | .35 | 09/14/1955 | A 8125 | |
| LOUIS HALL | PUMP | IR | 1.00 | 10/28/1954 | A 6799 | |
| S: 1 T: 32 R: 18W ROCK JOE L COPELAND | PUMP | IR | 3.76 | 04/15/1975 | A 13556 | |
| <u>SAND CREEK</u> | | | | | | |
| S: 35 T: 32 R: 18W ROCK HAROLD HUTTON | PEACOCK CANAL | IR | .02 | 11/14/1929 | A 2112 | |
| HAROLD HUTTON | PEACOCK RESERVOIR | ST | 1.00AF | 08/30/1948 | A 4333 | |
| S: 26 T: 32 R: 18W ROCK HAROLD C TURPIN | PUMP | IR | .52 | 01/10/1979 | A 15384 | |
| <u>OAK CREEK</u> | | | | | | |
| S: 30 T: 32 R: 17W ROCK MARGARET HASCH | PUMP | IR | 1.12 | 10/09/1967 | A 11261 | |
| <u>ASH CREEK, TRIB. TO</u> | | | | | | |
| S: 3 T: 31 R: 17W ROCK RICHARD D & CONNIE MUNK | PUMP | IR | .88 | 11/23/1970 | A 12119 | |
| RICHARD D & CONNIE MUNK | PUMP | IR | 2.02 | 04/20/1972 | A 12601 | |
| <u>ASH CREEK</u> | | | | | | |
| S: 27 T: 32 R: 17W ROCK LESTER STEWART | PUMP | IR | 2.26 | 01/15/1968 | A 11315 | |
| <u>ASH CREEK, TRIB. TO</u> | | | | | | |
| S: 21 T: 32 R: 17W ROCK EDWIN E DICKAU | DICKAU RESERVOIR | ST | 27.20AF | 04/16/1997 | A 17572 | |
| <u>ASH CREEK</u> | | | | | | |
| S: 16 T: 32 R: 17W ROCK CLARENCE L HEYNE | PUMP | IR | 4.38 | 12/30/1977 | A 15157 | |
| EDWIN E DICKAU | PUMP | IR | 3.58 | 05/28/1980 | A 15655 | K |
| S: 5 T: 32 R: 17W ROCK DONALD L JAMISON | PUMP | IR | .80 | 02/28/1968 | A 11349 | |
| <u>NIORRARA RIVER</u> | | | | | | |
| S: 33 T: 33 R: 17W KEYA PAHA GLENN HAUGEN | PUMP | IR | 1.26 | 04/11/1968 | A 11394 | |
| <u>NIORRARA RIVER, TRIB. TO</u> | | | | | | |
| S: 4 T: 32 R: 17W ROCK DONALD FOCKEN | COOK RESERVOIR | ST | 12.00AF | 08/03/1950 | A 4731 | |

SURFACE WATER RIGHTS DATA
CLAIMS, APPLICATIONS, AND APPROPRIATIONS IN DOWNSTREAM ORDER
DIVISION NO. 2C

| SOURCE LOCATION APPROPRIATOR | CARRIER GAGE | USE | GRANT IN CFS/AF | DATE OF PRIORITY | DOCKET/ APP. NUMBER | ANNOA. FT. NT. |
|---|-------------------------|-----|-----------------------|------------------------|---------------------------|-------------------|
| <u>COOK RESERVOIR</u> S: 4 T: 32 R: 17W ROCK DONALD FOCKEN | PUMP | SO | | 04/13/1964 | A 10348 | |
| <u>NIOBRARA RIVER, TRIB. TO</u> S: 34 T: 33 R: 17W ROCK DONALD FOCKEN | PUMP | IR | 1.73 | 08/26/1976 | A 14422 | |
| <u>NIOBRARA RIVER</u> S: 25 T: 33 R: 17W ROCK M T K RANCH COMPANY | PUMP | IR | 4.40 | 06/15/1981 | A 15894 | |
| <u>NIOBRARA RIVER, TRIB. TO</u> S: 13 T: 33 R: 17W KEYA PAHA THOMAS G HIGGINS | HIGGINS RESERVOIR | ST | 33.30AF | 07/08/1981 | A 15918 | |
| <u>HIGGINS RESERVOIR</u> S: 13 T: 33 R: 17W KEYA PAHA THOMAS G HIGGINS | PUMP | SO | | 07/08/1981 | A 15920 | |
| | PUMP | SI | | 07/08/1981 | A 15920 | A-12191 |
| <u>NIOBRARA RIVER, TRIB. TO</u> S: 13 T: 33 R: 17W KEYA PAHA THOMAS G HIGGINS | PUMP | IR | 3.91 | 03/22/1971 | A 12191 | |
| <u>NIOBRARA RIVER</u> S: 30 T: 33 R: 16W HOLT M T K RANCH COMPANY | PUMP | IR | .69 | 04/25/1967 | A 11112 | |
| <u>OTTER CREEK</u> S: 32 T: 33 R: 16W HOLT TURKEY CANYON LAND & CATTLE CO | PUMP | IR | 2.36 | 02/08/1966 | A 10766 | K |
| <u>NIOBRARA RIVER</u> S: 32 T: 33 R: 16W HOLT TURKEY CANYON LAND & CATTLE CO | PUMP | IR | 12.20 | 12/07/1966 | A 10993 R | |
| | PUMP | IR | 2.86 | 02/27/1979 | A 15423 | |
| <u>NIOBRARA RIVER, TRIB. TO</u> S: 21 T: 33 R: 16W HOLT RICHARD MILES | TURKEY CANYON RESERVOIR | ST | 22.00AF | 07/31/1989 | A 16856 | |
| S: 15 T: 33 R: 16W BOYD C JOHN TIENKEN | TIENKEN RESERVOIR | ST | 6.00AF | 08/20/1979 | A 15559 | |
| <u>CLAY CREEK</u> S: 23 T: 33 R: 16W BOYD RICHARD MILES | CLAY CREEK RES. | ST | 15.90AF | 05/03/1996 | A 17515 | |
| <u>BEAVER CREEK, TRIB. TO</u> S: 19 T: 32 R: 15W HOLT EDWARD VARILEK | PUMP | IR | .42 | 11/03/1970 | A 12106 | |
| S: 13 T: 32 R: 16W HOLT M M K RANCH, INC | MMK RANCH RESERVOIR | ST | 14.65AF | 09/28/1976 | A 14481 | |

SURFACE WATER RIGHTS DATA
CLAIMS, APPLICATIONS, AND APPROPRIATIONS IN DOWNSTREAM ORDER
DIVISION NO. 2C

| SOURCE LOCATION APPROPRIATOR | CARRIER GAGE | USE | GRANT IN CFS/AF | DATE OF PRIORITY | DOCKET/ APP. NUMBER | ANNOA. FT. NT. |
|--|------------------------|-----|-----------------------|------------------------|---------------------------|----------------------|
| <u>CEDAR GULCH</u> S: 12 T: 32 R: 16W HOLT HERTHA L FAIRCHILD | SHALD CEDAR GULCH RES. | ST | 75.90AF | 11/23/1983 | A 16254 | |
| <u>BEAVER CREEK</u> S: 12 T: 32 R: 16W HOLT JOHN J SHALD | PUMP | IR | 2.09 | 10/17/1955 | A 8226 | |
| JOHN J SHALD | PUMP | IR | 3.03 | 01/13/1976 | A 13935 | |
| <u>BEAVER CREEK TRIB. TO</u> S: 12 T: 32 R: 16W HOLT JOHN J SHALD | SHALD RESERVOIR NO. 1 | ST | 6.70AF | 06/14/1974 | A 13047 | |
| S: 29 T: 33 R: 15W HOLT ELMER OLBERDING | OLBERDING RESERVOIR | ST | 21.10AF | 09/02/1969 | A 11790 | |
| <u>NIORRARA RIVER</u> S: 3 T: 33 R: 15W HOLT BIG SANDY LAND CO., INC., ETAL | PUMPS | IR | 27.54 | 12/17/1974 | A 13320 | |
| <u>NIORRARA RIVER TRIB. TO</u> S: 21 T: 33 R: 15W HOLT WELLER FOUNDATION INC | WELLER RESERVOIR NO. 2 | ST | 27.90AF | 07/09/1973 | A 12897 | |
| WELLER FOUNDATION INC | PUMP | IR | 1.36 | 04/20/1971 | A 12228 | |
| WELLER FOUNDATION INC | WELLER RESERVOIR | ST | 34.00AF | 11/04/1957 | A 9577 | |
| <u>WELLER RESERVOIR</u> S: 21 T: 33 R: 15W HOLT WELLER FOUNDATION INC | PUMP | SI | | 04/20/1971 | A 12229 | A-12228 |
| <u>NIORRARA RIVER TRIB. TO</u> S: 8 T: 33 R: 15W HOLT ELMER C ALLYN | ALLYN RESERVOIR | ST | 37.20AF | 08/24/1967 | A 11234 | |
| S: 9 T: 33 R: 15W HOLT ELMER C ALLYN | ALLYN RESERVOIR NO. 3 | ST | 8.80AF | 07/27/1970 | A 12034 | |
| <u>NIORRARA RIVER</u> S: 30 T: 34 R: 14W BOYD KENNETH KATZER | PUMP | IR | 2.97 | 02/14/1978 | A 15182 | |
| <u>HOLT CREEK, EAST</u> S: 13 T: 34 R: 21W KEYA PAHA KEITH E & MARLENE K SLOAN | PUMP | IR | 1.57 | 05/12/1977 | A 14942 | K |
| KEITH E & MARLENE K SLOAN | SLOAN RESERVOIR | ST | 92.90AF | 05/12/1977 | A 14943 | # |
| KEYA PAHA RIVER AT WEWELA, SD | | | | | | |
| <u>SLOAN RESERVOIR</u> S: 13 T: 34 R: 21W KEYA PAHA KEITH E & MARLENE K SLOAN | PUMP | SI | | 06/22/1979 | A 15502 | A-14942 K |
| <u>HOLT CREEK, SPRING BRANCH</u> S: 32 T: 35 R: 20W KEYA PAHA DENNY LIBOLT | KAPPELMAN RESERVOIR | ST | 40.20AF | 01/31/1964 | A 10293 | |

See "Use" definitions and footnotes on pages 67 through 72

SURFACE WATER RIGHTS DATA
CLAIMS, APPLICATIONS, AND APPROPRIATIONS IN DOWNSTREAM ORDER
DIVISION NO. 2C

| SOURCE LOCATION APPROPRIATOR | CARRIER GAGE | USE | GRANT IN CFS/AF | DATE OF PRIORITY | DOCKET/ APP. NUMBER | ANNO. FT. NT. |
|--|------------------------|-----|-----------------------|------------------------|---------------------------|------------------|
| <u>KAPPELMAN RESERVOIR</u> S: 32 T: 35 R: 20W KEYA PAHA DENNY LIBOLT | PUMP | SO | | 08/19/1969 | A 11771 | |
| <u>SPRING CREEK</u> S: 20 T: 35 R: 20W KEYA PAHA LLOYD E BLOMSTROM | BLOMSTROM RESERVOIR | ST | 25.37AF | 09/16/1966 | A 10952 | |
| <u>KEYAPAHA RIVER</u> S: 24 T: 35 R: 20W KEYA PAHA CHARLES SMYDER | PUMP | IR | .82 | 01/03/1968 | A 11304 | |
| S: 29 T: 35 R: 19W KEYA PAHA HAROLD E REZAC | PUMP | IR | .70 | 06/28/1962 | A 10084 | |
| HAROLD E REZAC | PUMP | IR | .38 | 04/09/1956 | A 8469 | |
| HAROLD E REZAC | PUMP | IR | 1.30 | 01/22/1968 | A 11323 | |
| <u>KEYAPAHA RIVER TRIB. TO</u> S: 29 T: 35 R: 19W KEYA PAHA MYRON NILSON | MYRON NILSON RESERVOIR | ST | 191.87AF | 04/09/1980 | A 15640 | |
| <u>KEYAPAHA RIVER</u> S: 28 T: 35 R: 19W KEYA PAHA EDGAR H NILSON | PUMP | IR | 1.20 | 01/28/1964 | A 10289 | |
| <u>BURTON CREEK</u> S: 17 T: 34 R: 19W KEYA PAHA GENE CULLISON | PUMP | IR | .25 | 04/12/1966 | A 10830 | |
| <u>BURTON CREEK, SPRING BRANCH</u> S: 17 T: 34 R: 19W KEYA PAHA RAY E BAKER | EAGLE'S NEST LAKE RES. | ST | 21.50AF | 08/16/1963 | A 10235 | |
| <u>BURTON CREEK TRIB. TO</u> S: 5 T: 34 R: 19W KEYA PAHA KEVIN SCHOETTGER | PHEASANT ROOST LAKE | ST | 12.00AF | 05/15/1940 | A 3160 | |
| <u>KEYAPAHA RIVER</u> S: 28 T: 35 R: 19W KEYA PAHA ROLAND SERR | PUMP | IR | .37 | 10/20/1966 | A 10971 | K |
| S: 27 T: 35 R: 19W KEYA PAHA JOSEPH G KRIEGER | PUMP | IR | .92 | 09/20/1968 | A 11566 | K |
| JOSEPH G KRIEGER | PUMP | IR | 3.76 | 02/28/1968 | A 11350 | K |
| <u>BUFFALO CREEK</u> S: 27 T: 35 R: 19W KEYA PAHA JOSEPH G KRIEGER | PUMP | IR | .53 | 09/20/1968 | A 11565 | |
| <u>KEYAPAHA RIVER</u> S: 36 T: 35 R: 19W KEYA PAHA DAVE BECK | PUMPS | IR | 1.74 | 11/17/1955 | A 8257 | |
| <u>KEYAPAHA RIVER TRIB. TO</u> S: 36 T: 35 R: 19W KEYA PAHA BOARD OF EDUCATIONAL LANDS & FUNDS | WENGER LEASE RESERVOIR | ST | 31.60AF | 03/18/1980 | A 15631 | |

SURFACE WATER RIGHTS DATA
CLAIMS, APPLICATIONS, AND APPROPRIATIONS IN DOWNSTREAM ORDER
DIVISION NO. 2C

| SOURCE LOCATION APPROPRIATOR | CARRIER GAGE | USE | GRANT IN CFS/AF | DATE OF PRIORITY | DOCKET/ APP. NUMBER | ANNOA. FT. MT. |
|--|---------------------------|-----|-----------------------|------------------------|---------------------------|----------------------|
| <u>WENGER LEASE RESERVOIR</u> | | | | | | |
| S: 36 T: 35 R: 19W KEYA PAHA BOARD OF EDUCATIONAL LANDS & FUNDS BOARD OF EDUCATIONAL LANDS & FUNDS | PUMP | SO | | 03/18/1980 | A 15632 | |
| | PUMP | SI | | 03/18/1980 | A 15632 | A-8257 |
| <u>KEYAPAHA RTVER</u> | | | | | | |
| S: 6 T: 34 R: 18W KEYA PAHA TERRY MARCUKAITIS | PUMP | IR | 1.29 | 03/08/1982 | A 16075 | K |
| <u>SPRING CREEK</u> | | | | | | |
| S: 35 T: 34 R: 19W KEYA PAHA ALICE E SMITH | PUMP | IR | 1.08 | 12/16/1968 | A 11603 | |
| <u>SPRING CREEK TRTB TO</u> | | | | | | |
| S: 30 T: 34 R: 18W KEYA PAHA JAMES E & ESTHE L COOK | SERR IRRIGATION RESERVOIR | ST | 38.90AF | 02/17/1977 | A 14736 | |
| JAMES E & ESTHE L COOK | PUMP | IR | 2.19 | 06/01/1967 | A 11159 | |
| <u>SERR IRRIGATION RESERVOIR</u> | | | | | | |
| S: 30 T: 34 R: 18W KEYA PAHA JAMES E & ESTHE L COOK | PUMP | SI | 38.00AF | 09/23/1994 | A 17402 | |
| <u>SPRING CREEK TRTB TO</u> | | | | | | |
| S: 15 T: 34 R: 18W KEYA PAHA DIAMOND C PARTNERSHIP | PETERSON RESERVOIR NO. 2 | ST | 20.00AF | 04/21/1977 | A 14916 | |
| <u>PETERSON RESERVOIR NO. 2</u> | | | | | | |
| S: 15 T: 34 R: 18W KEYA PAHA SHEPPERD & PETERSON | PUMP | SI | | 04/21/1977 | A 14917 | A-11285 |
| <u>SPRING CREEK</u> | | | | | | |
| S: 16 T: 34 R: 18W KEYA PAHA DIAMOND C PARTNERSHIP | PUMP | IR | 2.66 | 12/11/1967 | A 11285 | K |
| <u>INDIAN CREEK</u> | | | | | | |
| S: 20 T: 35 R: 18W KEYA PAHA VANDERPOL RANCH | KAUPP RESERVOIR NO. 2 | ST | 360.90AF | 03/09/1981 | A 15781 | |
| <u>KAUPP RESERVOIR NO. 2</u> | | | | | | |
| S: 20 T: 35 R: 18W KEYA PAHA VANDERPOL RANCH | PUMP | SO | | 04/01/1981 | A 15818 | |
| <u>KEYAPAHA RIVER</u> | | | | | | |
| S: 4 T: 34 R: 18W KEYA PAHA JAMES E COOK | PUMP | IR | 1.51 | 03/14/1969 | A 11669 | K |
| JAMES E COOK | PUMP | IR | 3.16 | 09/08/1959 | A 9758 | |
| <u>SHINGLE CREEK</u> | | | | | | |
| S: 27 T: 35 R: 18W KEYA PAHA VANDERPOL RANCH | KAUPP RESERVOIR NO. 4 | ST | 1564.00AF | 01/29/1980 | A 15616 | |
| <u>KAUPP RESERVOIR NO. 4</u> | | | | | | |
| S: 22 T: 35 R: 18W KEYA PAHA VANDERPOL RANCH | PUMP | SO | | 02/16/1982 | A 16060 | |

SURFACE WATER RIGHTS DATA
CLAIMS, APPLICATIONS, AND APPROPRIATIONS IN DOWNSTREAM ORDER
DIVISION NO. 2C

| SOURCE LOCATION APPROPRIATOR | CARRIER GAGE | USE | GRANT IN CFS/AF | DATE OF PRIORITY | DOCKET/ APP. NUMBER | ANNOA. FT. NT. |
|---|-------------------------|----------|-----------------------|--------------------------|---------------------------|-------------------|
| <u>KEYAPAHA RIVER</u> S: 3 T: 34 R: 18W KEYA PAHA JAMES E COOK JAMES E COOK | PUMP COOK RESERVOIR | IR SS | .28 22.50AF | 02/24/1948 07/25/1975 | A 4211 A 13683 | A-13605 C |
| <u>KEYAPAHA RIVER, TRIB. TO</u> S: 15 T: 34 R: 18W KEYA PAHA DIAMOND C PARTNERSHIP | PETERSON RESERVOIR | ST | | 03/23/1973 | A 12839 | |
| <u>PETERSON RESERVOIR</u> S: 15 T: 34 R: 18W KEYA PAHA DIAMOND C PARTNERSHIP DIAMOND C PARTNERSHIP | PUMP PUMP | SO SI | | 03/06/1974 03/06/1974 | A 12993 A 12993 | A-11285 |
| <u>KEYAPAHA RIVER, TRIB. TO</u> S: 2 T: 34 R: 18W KEYA PAHA JAMES E COOK | COOK RESERVOIR | ST | 22.50AF | 06/02/1975 | A 13605 | |
| <u>KEYAPAHA RIVER</u> S: 2 T: 34 R: 18W KEYA PAHA ROBERT B & HELEN ROWAN ROBERT B & HELEN ROWAN | PUMP PUMP | IR IR | .74 .92 | 02/10/1958 02/06/1968 | A 9592 A 11332 | |
| S: 11 T: 34 R: 18W KEYA PAHA ROBERT B ROWAN ROBERT B ROWAN | PUMP ROWAN RESERVOIR | IR SS | .57 21.30AF | 05/21/1971 05/21/1971 | A 12270 A 12272 | A-12271 K C |
| S: 2 T: 34 R: 18W KEYA PAHA ROBERT B ROWAN | ROWAN RESERVOIR NO. 2 | ST | 177.30AF | 08/23/1977 | A 15086 | |
| <u>KEYAPAHA RIVER, TRIB. TO</u> S: 11 T: 34 R: 18W KEYA PAHA ROBERT B ROWAN | ROWAN RESERVOIR | ST | 21.30AF | 05/21/1971 | A 12271 | |
| <u>ROWAN RESERVOIR</u> S: 11 T: 34 R: 18W KEYA PAHA ROBERT B ROWAN | PUMP | SI | | 02/09/1972 | A 12501 | A-11332 |
| <u>KEYAPAHA RIVER</u> S: 11 T: 34 R: 18W KEYA PAHA ANDREW F & SANDRA L ROWAN III ANDREW F & SANDRA L ROWAN III | PUMP PUMP | IR IR | .65 .42 | 10/13/1955 08/31/1973 | A 8219 A 12933 | A-8219 K DK |
| <u>WOLF CREEK, TRIB. TO</u> S: 24 T: 35 R: 18W KEYA PAHA VANDERPOL RANCH | KAUPP RESERVOIR NO. 1 | ST | 129.30AF | 03/09/1981 | A 15780 | |
| <u>KAUPP RESERVOIR NO. 1</u> S: 24 T: 35 R: 18W KEYA PAHA VANDERPOL RANCH | PUMP | SO | | 02/16/1982 | A 16061 | |
| <u>KEYAPAHA RIVER</u> S: 8 T: 34 R: 17W KEYA PAHA CURTIS S HITCHCOCK CURTIS S HITCHCOCK | PUMP PUMP | IR IR | 1.50 .97 | 08/10/1955 08/20/1971 | A 7886 A 12358 | A-7886 D |

SURFACE WATER RIGHTS DATA
CLAIMS, APPLICATIONS, AND APPROPRIATIONS IN DOWNSTREAM ORDER
DIVISION NO. 2C

| SOURCE LOCATION APPROPRIATOR | CARRIER GAGE | USE | GRANT IN CFS/AF | DATE OF PRIORITY | DOCKET/ APP. NUMBER | ANNOA. FT. NT. |
|--|--------------------------------|----------|-----------------------|--------------------------|---------------------------|------------------------|
| <u>COON CREEK</u> S: 18 T: 34 R: 17W KEYA PAHA ANDREW F & SANDRA L ROWAN III <u>ANDREW F. ROWAN JR. RESERVOIR</u> | PUMP | IR | .66 | 05/10/1972 | A 12627 | K |
| S: 18 T: 34 R: 17W KEYA PAHA ANDREW F & SANDRA L ROWAN III <u>COON CREEK</u> | PUMP | SI | | 03/27/1978 | A 15216 | A-12627 K |
| S: 18 T: 34 R: 17W KEYA PAHA ANDREW F & SANDRA L ROWAN III ANDREW F & SANDRA L ROWAN III <u>ANDREW F. ROWAN JR. RESERVOIR</u> | ANDREW F ROWAN JR RES. PUMP | ST IR | 144.50AF 1.47 | 03/25/1977 03/25/1977 | A 14850 A 14849 | K |
| S: 18 T: 34 R: 17W KEYA PAHA ANDREW F & SANDRA L ROWAN III <u>COON CREEK, SOUTH BRANCH</u> | PUMP | SI | | 03/25/1977 | A 14851 | A-14849 K |
| S: 30 T: 34 R: 17W KEYA PAHA FRANK H & LINDA L BECK <u>PETERSON RESERVOIR NO. 1</u> | PETERSON RESERVOIR NO. 1 | ST | 26.00AF | 11/09/1964 | A 10467 | |
| S: 30 T: 34 R: 17W KEYA PAHA FRANK H & LINDA L BECK <u>COON CREEK, SOUTH BRANCH, TRTB. TO</u> | PUMP | SO | | 01/06/1975 | A 13345 | |
| S: 30 T: 34 R: 17W KEYA PAHA FRANK H & LINDA L BECK <u>COON CREEK, SOUTH BRANCH</u> | BECK RESERVOIR | ST | 25.30AF | 06/30/1980 | A 15670 | |
| S: 19 T: 34 R: 17W KEYA PAHA PETERSON BROTHERS <u>COON CREEK, SOUTH BRANCH, TRTB. TO</u> | PUMP | IR | 1.29 | 08/30/1967 | A 11240 | K |
| S: 19 T: 34 R: 17W KEYA PAHA MANFRED PETERSON <u>PETERSON RESERVOIR</u> | PETERSON RESERVOIR | ST | 162.00AF | 01/27/1977 | A 14664 | |
| S: 19 T: 34 R: 17W KEYA PAHA MANFRED PETERSON MANFRED PETERSON <u>COON CREEK, SOUTH BRANCH, TRIB. TO</u> | PUMP PUMP | SI SI | | 01/27/1977 01/27/1977 | A 14663 A 14663 | A-14907 K A-11240 K |
| S: 19 T: 34 R: 17W KEYA PAHA MANFRED PETERSON <u>KEYA PAHA RIVER</u> | PUMP | IR | .66 | 04/15/1977 | A 14907 | K |
| S: 9 T: 34 R: 17W KEYA PAHA DAVE BECK <u>SPOTTED TAIL CREEK</u> | PUMP | IR | 1.22 | 02/11/1969 | A 11643 | |
| S: 33 T: 35 R: 17W KEYA PAHA CURTIS S HITCHCOCK <u>SPOTTED TAIL CREEK, BRANCH OF</u> | HITCHCOCK RES. NO. 3 | ST | 68.40AF | 08/23/1976 | A 14416 | |
| S: 34 T: 35 R: 17W KEYA PAHA BRUCE J. HEYDEN, ET AL | RICHARDSON RESERVOIR | ST | 54.00AF | 07/17/1954 | A 6431 | |

See "Use" definitions and footnotes on pages 67 through 72

SURFACE WATER RIGHTS DATA
CLAIMS, APPLICATIONS, AND APPROPRIATIONS IN DOWNSTREAM ORDER
DIVISION NO. 2C

| SOURCE LOCATION APPROPRIATOR | CARRIER GAGE | USE | GRANT IN CFS/AF | DATE OF PRIORITY | DOCKET/ APP. NUMBER | ANNO. FT. NT. |
|---|---------------------------|-----|-----------------------|------------------------|---------------------------|------------------|
| <u>RICHARDSON RESERVOIR</u> | | | | | | |
| S: 34 T: 35 R: 17W KEYA PAHA | | | | | | |
| BRUCE J. HEYDEN, ET AL | PUMP | SO | | 07/17/1954 | A 7251 | |
| BRUCE J. HEYDEN, ET AL | PUMP | SO | | 07/24/1972 | A 12691 | |
| <u>SPOTTED TAIL CREEK, SPRING BRANCH</u> | | | | | | |
| S: 33 T: 35 R: 17W KEYA PAHA | | | | | | |
| EUPHEMIA HITCHCOCK | HITCHCOCK RESERVOIR NO. 2 | ST | 19.22AF | 03/31/1967 | A 11087 | |
| <u>HITCHCOCK RESERVOIR NO. 2</u> | | | | | | |
| S: 33 T: 35 R: 17W KEYA PAHA | | | | | | |
| EUPHEMIA HITCHCOCK | PUMP | SO | | 03/30/1970 | A 11910 | |
| <u>SPOTTED TAIL CREEK, BRANCH OF</u> | | | | | | |
| S: 33 T: 35 R: 17W KEYA PAHA | | | | | | |
| CURTIS S HITCHCOCK | HITCHCOCK RESERVOIR | ST | 50.20AF | 07/18/1961 | A 9952 | |
| <u>HITCHCOCK RESERVOIR</u> | | | | | | |
| S: 33 T: 35 R: 17W KEYA PAHA | | | | | | |
| CURTIS S HITCHCOCK | PUMP | SO | | 07/18/1961 | A 9994 | |
| <u>SPOTTED TAIL CREEK</u> | | | | | | |
| S: 4 T: 34 R: 17W KEYA PAHA | | | | | | |
| HARRY H ZIMMERMAN | PUMP | IR | .36 | 03/22/1962 | A 10035 | |
| <u>SPOTTED TAIL CREEK, TRTB TO</u> | | | | | | |
| S: 3 T: 34 R: 17W KEYA PAHA | | | | | | |
| BURKINSHAW REVOCABLE FAMILY TRUST, NEIL & VELMA | BURKINSHAW RES. NO. 1 | ST | 3.89AF | 11/25/1968 | A 11590 | |
| BURKINSHAW REVOCABLE FAMILY TRUST, NEIL & VELMA | BURKINSHAW RES. NO. 2 | ST | 7.16AF | 11/25/1968 | A 11591 | |
| <u>SPOTTED TAIL CREEK</u> | | | | | | |
| S: 9 T: 34 R: 17W KEYA PAHA | | | | | | |
| JAMES D DOYLE | PUMP | DO | 1.34 | 03/16/1990 | A 16944 | |
| <u>KEYAPAH RIVER</u> | | | | | | |
| S: 9 T: 34 R: 17W KEYA PAHA | | | | | | |
| JAMES D DOYLE | PUMP | IR | .74 | 03/16/1990 | A 16945 | |
| S: 15 T: 34 R: 17W KEYA PAHA | | | | | | |
| BURKINSHAW REVOCABLE FAMILY TRUST, NEIL & VELMA | PUMP | IR | 1.64 | 05/02/1966 | A 10839 | |
| BURKINSHAW REVOCABLE FAMILY TRUST, NEIL & VELMA | PUMP | IR | .17 | 02/07/1950 | A 4587 | |
| <u>DAK CREEK</u> | | | | | | |
| S: 27 T: 34 R: 17W KEYA PAHA | | | | | | |
| THOMAS G HIGGINS | T. HIGGINS RESERVOIR | ST | 55.90AF | 06/27/1980 | A 15669 | |
| <u>T. HIGGINS RESERVOIR</u> | | | | | | |
| S: 27 T: 34 R: 17W KEYA PAHA | | | | | | |
| THOMAS G HIGGINS | PUMP | SO | | 02/23/1989 | A 16747 | K |
| <u>SPRING BRANCH CREEK</u> | | | | | | |
| S: 34 T: 34 R: 17W KEYA PAHA | | | | | | |
| GEORGE HIGGINS | HIGGINS RESERVOIR | ST | 2.70AF | 05/25/1973 | A 12873 | |
| <u>SPRING BRANCH CREEK, TRTB TO</u> | | | | | | |
| S: 28 T: 34 R: 17W KEYA PAHA | | | | | | |
| GEORGE DOYLE | PUMP | IR | 1.76 | 06/30/1967 | A 11189 | |

SURFACE WATER RIGHTS DATA
CLAIMS, APPLICATIONS, AND APPROPRIATIONS IN DOWNSTREAM ORDER
DIVISION NO. 2C

| SOURCE LOCATION APPROPRIATOR | CARRIER GAGE | USE | GRANT IN CFS/AF | DATE OF PRIORITY | DOCKET/ APP. NUMBER | ANNOA. FT. NT. |
|--|------------------------|-----|-----------------------|------------------------|---------------------------|-------------------|
| <u>OAK CREEK</u> | | | | | | |
| S: 23 T: 34 R: 17W KEA PAHA THOMAS G HIGGINS | PUMP | IR | | 12/18/2000 | A 17936 | * |
| S: 19 T: 34 R: 16W BOYD JOHN DAVIS | PUMP | IR | 1.48 | 07/09/1969 | A 11746 | |
| JOHN & JENNIE DAVIS | DAVIS RESERVOIR | ST | 6.70AF | 01/08/1979 | A 15382 | |
| JOHN & JENNIE DAVIS | PUMP | IR | 1.10 | 07/15/1976 | A 14327 | |
| <u>DAVIS RESERVOIR</u> | | | | | | |
| S: 19 T: 34 R: 16W BOYD JOHN DAVIS | PUMP | SI | | 08/04/1980 | A 15698 | A-11746 |
| JOHN DAVIS | PUMP | SI | | 08/04/1980 | A 15698 | A-14327 |
| <u>KEYAPAHA RIVER, TRIB. TO</u> | | | | | | |
| S: 29 T: 34 R: 16W BOYD WAYNE KIBBY | KIBBY RESERVOIR | ST | 20.70AF | 08/15/1978 | A 15322 | |
| <u>KEYAPAHA RIVER</u> | | | | | | |
| S: 21 T: 34 R: 16W BOYD O'NEILL PRODUCTION CREDIT ASSOCIATION | PUMP | IR | .71 | 02/19/1957 | A 9230 | K |
| <u>MEGLIN CREEK</u> | | | | | | |
| S: 21 T: 34 R: 16W BOYD SHANE FARMS, INC | KIBBY RESERVOIR | ST | 15.00AF | 06/14/1949 | A 4481 | |
| <u>KIBBY RESERVOIR</u> | | | | | | |
| S: 21 T: 34 R: 16W BOYD O'NEILL PRODUCTION CREDIT ASSOCIATION | KIBBY CANAL | SI | | 06/14/1949 | A 8258 | A-9230 K |
| <u>CLINE'S RESERVOIR</u> | | | | | | |
| S: 11 T: 34 R: 16W BOYD MARVIN E & JUDITH K CLINE | PUMP | SO | | 10/22/1976 | A 14519 | |
| MARVIN E & JUDITH K CLINE | PUMP | SI | | 10/22/1976 | A 14519 | A-15110 |
| <u>LOST CREEK</u> | | | | | | |
| S: 11 T: 34 R: 16W BOYD MARVIN E & JUDITH K CLINE | PUMP | IR | 2.10 | 09/16/1977 | A 15110 | |
| MARVIN E & JUDITH K CLINE | CLINE RESERVOIR | ST | 118.00AF | 10/22/1976 | A 14518 | |
| <u>KEYAPAHA RIVER</u> | | | | | | |
| S: 19 T: 34 R: 15W BOYD LEROY MCCARTHY | PUMP | IR | .87 | 08/05/1976 | A 14375 | # |
| <u>KEYA PAHA RIVER NEAR NAPER, NE</u> | | | | | | |
| <u>DRY CREEK, TRIB. TO</u> | | | | | | |
| S: 1 T: 34 R: 16W BOYD DAVID J. FISCHER | HAMLING & HAMLING RES. | ST | 44.70AF | 02/07/1979 | A 15413 | |
| <u>HAMLING & HAMLING RESERVOIR</u> | | | | | | |
| S: 1 T: 34 R: 16W BOYD DAVID J. FISCHER | PUMP | SO | | 03/11/1981 | A 15783 | |
| <u>KEYAPAHA RIVER</u> | | | | | | |
| S: 22 T: 34 R: 15W BOYD PAUL H HONKE | PUMP | IR | .53 | 02/27/1974 | A 12991 | |

SURFACE WATER RIGHTS DATA
CLAIMS, APPLICATIONS, AND APPROPRIATIONS IN DOWNSTREAM ORDER
DIVISION NO. 2C

| SOURCE LOCATION APPROPRIATOR | CARRIER GAGE | USE | GRANT IN CFS/AF | DATE OF PRIORITY | DOCKET/ APP. NUMBER | ANNO. FT. NT. |
|---|----------------------|-----|-----------------------|------------------------|---------------------------|------------------|
| <u>KEYAPAHA RIVER</u> | | | | | | |
| S: 22 T: 34 R: 15W BOYD PAUL H HONKE | PUMP | IR | .70 | 03/15/1968 | A 11373 | |
| S: 14 T: 34 R: 15W BOYD WAYNE KIBBY | PUMPS | IR | .86 | 04/06/1953 | A 5245 | |
| S: 19 T: 34 R: 14W BOYD ELMER P & IRENE MAE WILLIAMSON | PUMP | IR | 1.20 | 05/03/1966 | A 10840 | K |
| <u>NTORRARA RIVER</u> | | | | | | |
| S: 27 T: 34 R: 14W BOYD JEROME REIMAN | PUMP | IR | 6.34 | 07/02/1970 | A 11987 | |
| JAMES L LIEWER | PUMP | IR | 3.84 | 02/19/1974 | A 12983 | |
| <u>SANDY CREEK, BIG, TRIB. TO</u> | | | | | | |
| S: 26 T: 31 R: 15W HOLT EDWIN RENTSCHLER | RENTSCHLER RESERVOIR | ST | 17.00AF | 10/13/1976 | A 14506 | |
| <u>RENTSCHLER RESERVOIR</u> | | | | | | |
| S: 26 T: 31 R: 15W HOLT EDWIN RENTSCHLER | PUMP | SO | | 10/13/1976 | A 14507 | |
| <u>SANDY CREEK, BIG</u> | | | | | | |
| S: 14 T: 31 R: 15W HOLT DALE GILBERT | PUMP | IR | .50 | 01/13/1966 | A 10748 | K |
| DALE GILBERT | PUMP | IR | .56 | 04/19/1993 | A 17274 | |
| OLIVER HORTON | PUMP | IR | .86 | 04/25/1995 | A 17447 | |
| <u>SANDY CREEK, BIG, TRIB. TO</u> | | | | | | |
| S: 15 T: 31 R: 15W HOLT R C WADSWORTH | PUMP | IR | .46 | 03/23/1976 | A 14117 | |
| S: 10 T: 31 R: 15W HOLT JEROME E WEBER | WEBER RESERVOIR | ST | 10.26AF | 08/14/1974 | A 13147 | |
| <u>SANDY CREEK, BIG</u> | | | | | | |
| S: 3 T: 31 R: 15W HOLT SALSNESS RANCH, INC | PUMP | IR | 3.34 | 02/21/1973 | A 12812 | |
| <u>SPRING CREEK</u> | | | | | | |
| S: 4 T: 31 R: 15W HOLT SALSNESS RANCH, INC | WILSON RESERVOIR | ST | 11.20AF | 05/08/1967 | A 11131 | |
| SALSNESS RANCH, INC | PUMP | IR | 7.96 | 03/06/1973 | A 12821 | |
| SALSNESS RANCH, INC | PUMP | IR | 4.39 | 03/08/1965 | A 10558 | |
| <u>SPRING CREEK, TRIB. TO</u> | | | | | | |
| S: 4 T: 31 R: 15W HOLT SALSNESS RANCH, INC | PUMP | IR | 1.29 | 09/25/1981 | A 15999 | K |
| <u>CONWAY BRANCH</u> | | | | | | |
| S: 4 T: 31 R: 15W HOLT SALSNESS RANCH, INC | SALSNESS RESERVOIR | ST | 11.90AF | 03/24/1978 | A 15212 | |
| <u>SANDY CREEK, BIG</u> | | | | | | |
| S: 34 T: 32 R: 15W HOLT L A BREINER | PUMP | IR | 1.37 | 02/27/1967 | A 11048 | |

SURFACE WATER RIGHTS DATA
CLAIMS, APPLICATIONS, AND APPROPRIATIONS IN DOWNSTREAM ORDER
DIVISION NO. 2C

| SOURCE LOCATION APPROPRIATOR | CARRIER GAGE | USE | GRANT IN CFS/AF | DATE OF PRIORITY | DOCKET/ APP. NUMBER | ANNO. FT. NT. |
|--|-------------------------------|----------------|-----------------------|--|-------------------------------|--------------------|
| <u>SANDY CREEK, BTG, TRIB. TO</u> S: 35 T: 32 R: 15W HOLT SIMON TIMMERMANS SIMON TIMMERMANS | PUMP TIMMERMANS RESERVOIR | IR ST | .57 11.97AF | 10/01/1969 10/01/1969 | A 11809 A 11810 | |
| <u>TIMMERMANS RESERVOIR</u> S: 35 T: 32 R: 15W HOLT SIMON TIMMERMANS | PUMP | SI | | 10/01/1969 | A 11811 | A-11809 |
| <u>SANDY CREEK, BTG</u> S: 15 T: 32 R: 15W HOLT HIGHLAND SPRINGS RANCH | PUMP | IR | 3.53 | 01/17/1967 | A 11019 | |
| <u>SANDY CREEK, BTG, TRIB. TO</u> S: 10 T: 32 R: 15W HOLT HIGHLAND SPRINGS RANCH HIGHLAND SPRINGS RANCH | PUMP SMITH RESERVOIR NO. 1 | IR ST | .71 22.00AF | 05/25/1967 12/22/1959 | A 11148 A 9783 | |
| <u>SMITH RESERVOIR NO. 1</u> S: 10 T: 32 R: 15W HOLT HIGHLAND SPRINGS RANCH | PUMP | SI | | 05/25/1967 | A 11149 | A-11148 |
| <u>SANDY CREEK, BTG</u> S: 31 T: 33 R: 14W HOLT RUSSEL HIPKE RUSSEL HIPKE HIPKE, ETAL | PUMP PUMP PUMP | IR IR IR | 2.64 2.25 1.79 | 01/10/1967 07/13/1973 03/23/1990 | A 11009 A 12901 A 16963 | R P-463 |
| <u>SANDY CREEK, BTG, TRIB. TO</u> S: 31 T: 33 R: 14W HOLT RUSSEL HIPKE | HIPKE RESERVOIR | ST | 58.40AF | 01/04/1980 | A 15603 | |
| <u>HIPKE RESERVOIR</u> S: 31 T: 33 R: 14W HOLT RUSSEL HIPKE RUSSEL HIPKE | PUMP PUMP | SI SI | | 01/04/1980 01/04/1980 | A 15604 A 15604 | A-12901 A-16963 |
| <u>SANDY CREEK, LITTLE</u> S: 19 T: 33 R: 13W BOYD JAMES L ALLYN | PUMP | IR | 1.78 | 10/26/1981 | A 16012 | |
| S: 18 T: 33 R: 13W HOLT JAMES L ALLYN | PUMP | IR | 1.83 | 12/22/1976 | A 14604 | |
| <u>NIORRARA RIVER</u> S: 8 T: 33 R: 13W BOYD A M ENGELHAUPT | PUMP | IR | 4.12 | 04/24/1968 | A 11406 | |
| <u>HULL LAKE SPRINGS, TRIB. TO</u> S: 6 T: 33 R: 13W BOYD GAME AND PARKS COMMISSION | HULL LAKE RESERVOIR | ST | 32.00AF | 02/15/1950 | A 4598 | |
| <u>BRUSH CREEK</u> S: 1 T: 31 R: 14W HOLT CONRAD FRICKEL | FRICKEL RESERVOIR | ST | 4.70AF | 06/23/1975 | A 13632 | |

SURFACE WATER RIGHTS DATA
CLAIMS, APPLICATIONS, AND APPROPRIATIONS IN DOWNSTREAM ORDER
DIVISION NO. 2C

| SOURCE LOCATION APPROPRIATOR | CARRIER GAGE | USE | GRANT IN CFS/AF | DATE OF PRIORITY | DOCKET/ APP. NUMBER | ANNOA. FT. NT. |
|--|-------------------------|-----|-----------------------|------------------------|---------------------------|-------------------|
| <u>BRUSH CREEK</u> | | | | | | |
| S: 25 T: 32 R: 14W HOLT GARY & JAN WOITA | PUMP | IR | 1.39 | 03/29/1971 | A 12195 | |
| PAUL & LARRY POESSNECKER | PUMP | IR | 1.36 | 02/06/1989 | A 16743 | |
| <u>BRUSH CREEK, TRIB. TO</u> | | | | | | |
| S: 31 T: 32 R: 13W HOLT BRUSH CREEK GRAIN I NC | PUMP | IR | 1.74 | 10/29/1956 | A 8937 | K |
| <u>BRUSH CREEK</u> | | | | | | |
| S: 24 T: 32 R: 14W HOLT LON W & WYNELLE D KEIM | PUMP | IR | 1.38 | 05/05/1969 | A 11697 | |
| S: 13 T: 32 R: 14W HOLT LON W & WYNELLE D KEIM | PUMP | IR | .97 | 06/12/1970 | A 11973 | |
| S: 12 T: 32 R: 14W HOLT LON W & WYNELLE D KEIM | PUMP | IR | .24 | 11/13/1981 | A 16020 | |
| LON W & WYNELLE D KEIM | PUMP | IR | 1.57 | 01/28/1981 | A 15758 | |
| <u>BRUSH CREEK, TRIB. TO</u> | | | | | | |
| S: 17 T: 32 R: 13W HOLT JOHN SCHWINDT | SCHWINDT RESERVOIR | ST | 26.40AF | 03/05/1962 | A 10026 | |
| <u>SCHWINDT RESERVOIR</u> | | | | | | |
| S: 17 T: 32 R: 13W HOLT JOHN SCHWINDT | PUMP | SO | | 03/05/1962 | A 10092 | |
| <u>BRUSH CREEK, TRIB. TO</u> | | | | | | |
| S: 22 T: 33 R: 13W HOLT GALYEN LAND & CATTLE CO | GALYEN NORTH FISH POND | ST | 3.90AF | 08/15/1979 | A 15551 | |
| <u>SPRING BRANCH</u> | | | | | | |
| S: 35 T: 33 R: 13W HOLT URBAN & LEANDER MENKE | PUMP | IR | 2.24 | 12/01/1966 | A 10989 | |
| <u>NIORRARA RIVER, TRIB. TO</u> | | | | | | |
| S: 24 T: 33 R: 13W HOLT SCHAFFER RANCHES, INC | SCHAFFER RESERVOIR | ST | 2.30AF | 06/17/1974 | A 13048 | |
| <u>NIORRARA RIVER</u> | | | | | | |
| S: 28 T: 33 R: 12W BOYD RAYMOND R NENEK | PUMP | IR | 1.01 | 01/27/1969 | A 11625 | |
| <u>TURKEY CREEK</u> | | | | | | |
| S: 26 T: 32 R: 13W HOLT RODNEY D & JANE M FRICKEL | COLEMAN RESERVOIR NO. 1 | ST | 35.10AF | 06/18/1963 | A 10207 | |
| <u>COLEMAN RESERVOIR NO. 1</u> | | | | | | |
| S: 26 T: 32 R: 13W HOLT RODNEY D & JANE M FRICKEL | PUMP | SO | | 09/13/1963 | A 10243 | |
| <u>TURKEY CREEK</u> | | | | | | |
| S: 6 T: 32 R: 12W HOLT FRICKEL FRICKEL & FRICKEL | PUMP | IR | 4.65 | 02/02/1976 | A 13981 | |

SURFACE WATER RIGHTS DATA
CLAIMS, APPLICATIONS, AND APPROPRIATIONS IN DOWNSTREAM ORDER
DIVISION NO. 2C

| SOURCE LOCATION APPROPRIATOR | CARRIER GAGE | USE | GRANT IN CFS/AF | DATE OF PRIORITY | DOCKET/ APP. NUMBER | ANNOA. FT. NT. |
|--|--|-----|-----------------------|------------------------|---------------------------|----------------------|
| <u>TURKEY CREEK TRIB. TO</u> S: 5 T: 32 R: 12W HOLT MILES PUBLISHING COMPANY | MILES RESERVOIR | ST | 4.79AF | 07/28/1975 | A 13688 | |
| <u>TURKEY CREEK, LITTLE</u> S: 28 T: 33 R: 12W HOLT WILLIAM STORJOHANN | STORJOHANN POND NO. 1 | ST | 9.30AF | 10/26/1964 | A 10462 | |
| <u>NIORRARA RIVER</u> S: 27 T: 33 R: 12W HOLT DUANE DOWD ET AL | PUMP | IR | 6.12 | 03/23/1976 | A 14118 | |
| DUANE DOWD ET AL | PUMP | IR | .37 | 09/23/1976 | A 14477 | |
| <u>DEVILS GULCH, TRIB. TO</u> S: 2 T: 32 R: 12W HOLT RICHARD B & NANCY J LIMBACH | PUMP | IR | 2.18 | 11/09/1967 | A 11276 | |
| RICHARD B & NANCY J LIMBACH | CUATT RESERVOIR NO. 1 | ST | 2.00AF | 08/08/1960 | A 9850 | |
| <u>CUATT RESERVOIR NO. 1</u> S: 2 T: 32 R: 12W HOLT RICHARD B & NANCY J LIMBACH | PUMP | SO | | 08/29/1966 | A 10943 | |
| <u>NIORRARA RIVER</u> S: 30 T: 33 R: 11W CHERRY NEBRASKA PUBLIC POWER DISTRICT | NORTHERN NEBRASKA PLANT NO. 1 | PR | 35.00 | 09/12/1896 | A 359 | R T-433 |
| NEBRASKA PUBLIC POWER DISTRICT | NORTHERN NEBRASKA PLANT NO. 1 | PR | 1450.00 | 10/30/1923 | A 1725 | |
| NEBRASKA PUBLIC POWER DISTRICT | NORTHERN NEBRASKA PLANT NO. 1 | RD | | 08/20/1925 | A 1777 | A-1725 |
| NEBRASKA PUBLIC POWER DISTRICT | NORTHERN NEBRASKA PLANT NO. 1 | RD | | 08/29/1927 | A 1955 | A-1725 |
| NEBRASKA PUBLIC POWER DISTRICT | NORTHERN NEBRASKA PLANT NO. 1 | PR | 550.00 | 06/08/1942 | A 3574 | A-1725 # |
| | NO. 1 NIORRARA RIVER NEAR SPENCER, NE | | | | | |
| <u>YOUNG CREEK TRIB. TO</u> S: 31 T: 33 R: 11W HOLT MARION R WAMSAT | PROUTY WEST RESERVOIR | ST | 9.10AF | 06/24/1975 | A 13635 | |
| MARION R WAMSAT | PROUTY EAST RESERVOIR | ST | 11.50AF | 06/24/1975 | A 13634 | |
| <u>YOUNG CREEK</u> S: 31 T: 33 R: 11W HOLT MARION R WAMSAT | PROUTY RESERVOIR NO. 4 | ST | 21.00AF | 03/27/1978 | A 15214 | |
| S: 32 T: 33 R: 11W HOLT MARION R WAMSAT | PUMP | IR | 1.11 | 02/25/1972 | A 12519 | K |
| MARION R WAMSAT | PROUTY YOUNG CREEK RES. | ST | 17.80AF | 06/25/1980 | A 15661 | |
| <u>PROUTY YOUNG CREEK RESERVOIR</u> S: 32 T: 33 R: 11W HOLT MARION R WAMSAT | PUMP | SI | | 06/25/1980 | A 15662 | A-12519 K |

SURFACE WATER RIGHTS DATA
CLAIMS, APPLICATIONS, AND APPROPRIATIONS IN DOWNSTREAM ORDER
DIVISION NO. 2C

| SOURCE LOCATION APPROPRIATOR | CARRIER GAGE | USE | GRANT IN CFS/AF | DATE OF PRIORITY | DOCKET/ APP. NUMBER | ANNOA. FT. NT. |
|--|-----------------------|-----|-----------------------|------------------------|---------------------------|-------------------|
| <u>NIORRARA RIVER</u> | | | | | | |
| S: 32 T: 33 R: 11W HOLT MARION R WAMSAT | PUMP | IR | .38 | 03/31/1977 | A 14870 | |
| S: 33 T: 33 R: 11W HOLT NEIL HIPKE | PUMP | IR | 1.14 | 03/04/1975 | A 13454 | |
| S: 34 T: 33 R: 11W BOYD BELVA JOHNSON | PUMPS | IR | 1.14 | 01/14/1957 | A 9100 | |
| <u>PROUTY SPRINGS</u> | | | | | | |
| S: 5 T: 32 R: 11W HOLT LORENA E PROUTY | PROUTY CANAL | IR | 1.44 | 06/01/1934 | A 2393 | |
| LORENA E PROUTY | PUMP | IR | 1.87 | 10/15/1976 | A 14510 | K |
| <u>NIORRARA RIVER TRIB. TO</u> | | | | | | |
| S: 4 T: 32 R: 11W HOLT LILLIE H WITHERWAX | WITHERWAX RESERVOIR | ST | 14.00AF | 02/06/1961 | A 9886 | |
| <u>WITHERWAX RESERVOIR</u> | | | | | | |
| S: 4 T: 32 R: 11W HOLT LILLIE H WITHERWAX | WITHERWAX CANAL | SO | | 02/06/1961 | A 10020 | |
| <u>NIORRARA RIVER TRIB. TO</u> | | | | | | |
| S: 4 T: 32 R: 11W HOLT LILLIE H WITHERWAX | PUMP | IR | .31 | 01/26/1959 | A 9685 | |
| <u>NIORRARA RIVER</u> | | | | | | |
| S: 2 T: 32 R: 11W BOYD DELWIN RUDA | PUMP | IR | 1.39 | 12/28/1956 | A 9063 | |
| <u>EAGLE CREEK EAST BRANCH</u> | | | | | | |
| S: 6 T: 30 R: 12W HOLT GORDON D JOHNSON | PUMP | IR | .91 | 07/12/1955 | A 7759 | |
| <u>EAGLE CREEK MIDDLE BRANCH</u> | | | | | | |
| S: 9 T: 30 R: 13W HOLT HELEN L SEGER | PUMP | IR | 1.77 | 05/19/1980 | A 15650 | |
| S: 17 T: 30 R: 13W HOLT LOUIS GOEKE | GOEKE RESERVOIR NO. 1 | ST | 4.20AF | 08/06/1971 | A 12343 | |
| <u>EAGLE CREEK MIDDLE BRANCH TRIB. TO</u> | | | | | | |
| S: 7 T: 30 R: 13W HOLT JAMES W GALYEN | GALYEN RESERVOIR | ST | 7.94AF | 09/11/1974 | A 13199 | |
| GEORGE ALBRECHT | PUMP | IR | .54 | 03/01/1971 | A 12174 | |
| <u>EAGLE CREEK MIDDLE BRANCH</u> | | | | | | |
| S: 8 T: 30 R: 13W HOLT LOUIS GOEKE | GOEKE RESERVOIR NO. 2 | ST | 7.50AF | 08/06/1971 | A 12344 | |
| S: 9 T: 30 R: 13W HOLT PAUL F SEGER | BECKER CANAL | IR | .24 | 11/30/1894 | D 274 | P-479 % |
| <u>EAGLE CREEK MIDDLE BRANCH TRIB. TO</u> | | | | | | |
| S: 1 T: 30 R: 14W HOLT EAGLE CREEK LODGE | EAGLE CREEK RESERVOIR | ST | 141.00AF | 07/31/1972 | A 12702 | |

SURFACE WATER RIGHTS DATA
CLAIMS, APPLICATIONS, AND APPROPRIATIONS IN DOWNSTREAM ORDER
DIVISION NO. 2C

| SOURCE LOCATION APPROPRIATOR | CARRIER GAGE | USE | GRANT IN CFS/AF | DATE OF PRIORITY | DOCKET/ APP. NUMBER | ANNOA. FT. NT. |
|--|--------------------------|-----|-----------------------|------------------------|---------------------------|----------------------|
| <u>EAGLE CREEK, MIDDLE BRANCH, TRIB. TO</u> | | | | | | |
| S: 9 T: 30 R: 13W HOLT PAUL F SEGER | BOKHOF CANAL | IR | .48 | 09/18/1894 | D 275 | P-478 % |
| S: 4 T: 30 R: 13W HOLT DORIS W SLOAN | TIELKE RESERVOIR NO. 1 | ST | 20.10AF | 07/10/1963 | A 10216 | |
| <u>EAGLE CREEK, MIDDLE BRANCH</u> | | | | | | |
| S: 2 T: 30 R: 13W HOLT PAUL F SEGER | PUMP | IR | 2.13 | 05/06/1963 | A 10186 | |
| <u>EAGLE CREEK, NORTH BRANCH</u> | | | | | | |
| S: 26 T: 31 R: 13W HOLT ALBERT WIDTFELDT | PUMP | IR | 1.75 | 06/26/1974 | A 13054 | |
| <u>EAGLE CREEK</u> | | | | | | |
| S: 8 T: 31 R: 12W HOLT MERLE J & ANITA M LIEWER | PUMP | IR | .58 | 02/05/1973 | A 12800 | |
| <u>EAGLE CREEK, TRIB. TO</u> | | | | | | |
| S: 5 T: 31 R: 12W HOLT RAY LYNN J KAPECKY | PUMP | IR | 1.61 | 05/19/1967 | A 11141 | |
| <u>HONEY CREEK</u> | | | | | | |
| S: 22 T: 31 R: 12W HOLT DAVID G BOICE | PUMP | IR | 1.90 | 10/30/1978 | A 15358 | K |
| S: 10 T: 31 R: 12W HOLT CHARLES E ANDERSON | PUMP | IR | 1.92 | 02/05/1974 | A 12975 | K |
| <u>EAGLE CREEK</u> | | | | | | |
| S: 33 T: 32 R: 12W HOLT DON D BAILEY | PUMP | IR | 1.30 | 12/15/1981 | A 16026 | |
| S: 27 T: 32 R: 12W HOLT LORETTA HYNES | PUMP | IR | .43 | 07/30/1956 | A 8700 | K |
| S: 26 T: 32 R: 12W HOLT RONALD BRION | PUMP | IR | 9.87 | 02/13/1976 | A 14018 | |
| S: 24 T: 32 R: 12W HOLT GEORGE M MELLOR | PUMP | IR | .43 | 01/02/1957 | A 9078 | |
| S: 21 T: 32 R: 11W HOLT M A MILLER | PUMP | IR | 2.72 | 02/08/1967 | A 11040 | K |
| <u>CAMP CREEK</u> | | | | | | |
| S: 19 T: 31 R: 11W HOLT ROBERT PETERSON | CAMP CREEK CAT RESERVOIR | ST | 12.80AF | 05/02/1977 | A 14925 | |
| <u>EAGLE CREEK</u> | | | | | | |
| S: 11 T: 32 R: 11W HOLT FRANK SEARLES | PUMP | IR | .71 | 10/05/1955 | A 8215 | |
| AUSTIN A SEARLES | PUMP | IR | 1.83 | 02/22/1967 | A 11046 | |
| <u>EAGLE CREEK, TRIB. TO</u> | | | | | | |
| S: 11 T: 32 R: 11W HOLT LORENE SCHAAF | SCHAAF RESERVOIR | ST | 22.84AF | 07/08/1974 | A 13066 | |

SURFACE WATER RIGHTS DATA
CLAIMS, APPLICATIONS, AND APPROPRIATIONS IN DOWNSTREAM ORDER
DIVISION NO. 2C

| SOURCE LOCATION APPROPRIATOR | CARRIER GAGE | USE | GRANT IN CFS/AF | DATE OF PRIORITY | DOCKET/ APP. NUMBER | ANNO. FT. NT. |
|---|------------------------|-----|-----------------------|------------------------|---------------------------|------------------|
| <u>SPRINGS, SPINAR</u> S: 1 T: 32 R: 11W HOLT LORENE SCHAAP | SPINAR CANAL | IR | .23 | 04/09/1935 | A 2535 | |
| <u>NIOBRARA RIVER</u> S: 6 T: 32 R: 10W BOYD PAUL E ALLEN | PUMP | IR | .77 | 04/12/1982 | A 16087 | |
| <u>NIOBRARA RIVER, TRIB. TO</u> S: 7 T: 32 R: 10W HOLT VELDON PINKERMAN | PINKERMAN RES. NO. 1 | ST | 4.20AF | 07/11/1966 | A 10880 | |
| <u>SPRINGS, WREDE</u> S: 8 T: 32 R: 10W HOLT JOSEPH C KAMPHAUS | WREDE CANAL | IR | .31 | 07/28/1934 | A 2449 | |
| <u>NIOBRARA RIVER, TRIB. TO</u> S: 9 T: 32 R: 10W HOLT WILLIAM F BECKER | BECKER RESERVOIR NO. 1 | ST | 5.49AF | 06/13/1975 | A 13624 | |
| <u>NIOBRARA RIVER</u> S: 10 T: 32 R: 10W HOLT SALLY A BECKER | PUMP | IR | 1.87 | 02/28/1977 | A 14761 | |
| S: 11 T: 32 R: 10W HOLT SMITH MUELLER & HOFFMAN | PUMP | IR | 1.19 | 01/15/1976 | A 13944 | |
| SMITH MUELLER & HOFFMAN | PUMP | IR | 1.13 | 11/21/1978 | A 15364 | |
| <u>REDBIRD CREEK</u> S: 23 T: 30 R: 11W HOLT DALE F & SUSAN D KRUGMAN | PUMP | IR | .95 | 12/04/1959 | A 9778 | |
| S: 14 T: 30 R: 11W HOLT GUY L JOHNSON | PUMP | IR | 1.08 | 03/04/1981 | A 15778 | K |
| S: 1 T: 30 R: 11W HOLT VERN WREDE | PUMP | IR | 1.75 | 11/19/1970 | A 12116 | |
| VERN WREDE | PUMP | IR | 1.41 | 09/13/1971 | A 12378 | |
| TIM MANN | PUMP | IR | .94 | 07/02/1956 | A 8655 | |
| <u>BLACKBIRD CREEK</u> S: 32 T: 31 R: 11W HOLT ROY BOSHART | PUMP | IR | 1.07 | 04/05/1990 | A 16968 | |
| S: 29 T: 31 R: 11W HOLT ARTHUR A MANN | PUMP | IR | .43 | 09/25/1969 | A 11805 | |
| ARTHUR A MANN | PUMP | IR | .42 | 04/18/1967 | A 11104 | |
| S: 20 T: 31 R: 11W HOLT EMIL L BARTOS | PUMP | IR | .20 | 05/07/1982 | A 16103 | K |
| S: 16 T: 31 R: 11W HOLT BOARD OF EDUCATIONAL LANDS & FUNDS | PUMP | IR | .69 | 04/07/1964 | A 10346 | K |
| S: 9 T: 31 R: 11W HOLT PATRICK LANGAN, SR | PUMP | IR | .40 | 06/26/2000 | A 17878 | |
| S: 10 T: 31 R: 11W HOLT LLOYD ROUSE | PUMP | IR | 1.14 | 06/25/1976 | A 14287 | |

SURFACE WATER RIGHTS DATA
CLAIMS, APPLICATIONS, AND APPROPRIATIONS IN DOWNSTREAM ORDER
DIVISION NO. 2C

| SOURCE LOCATION APPROPRIATOR | CARRIER GAGE | USE | GRANT IN CFS/AF | DATE OF PRIORITY | DOCKET/ APP. NUMBER | ANNO. FT. NT. |
|---|------------------------|-----|-----------------------|------------------------|---------------------------|------------------|
| <u>BLACKBIRD CREEK, TRIB. TO</u> S: 15 T: 31 R: 11W HOLT ELMER DEVALL | DEVALL RESERVOIR | ST | 7.37AF | 08/21/1973 | A 12925 | |
| <u>BLACKBIRD CREEK</u> S: 15 T: 31 R: 11W HOLT ANDREW H JOHNSON | PUMP | IR | .86 | 10/23/1975 | A 13835 | |
| <u>REDBIRD CREEK, TRIB. TO</u> S: 18 T: 31 R: 10W HOLT VIRGIL L PINKERMAN | PUMP | IR | .97 | 01/18/1971 | A 12142 | |
| <u>VIRGIL L PINKERMAN</u> PINKERMAN RES. NO. 2 | PINKERMAN RES. NO. 2 | ST | 36.50AF | 06/25/1971 | A 12304 | |
| <u>PINKERMAN RESERVOIR NO. 2</u> S: 18 T: 31 R: 10W HOLT VIRGIL L PINKERMAN | PUMP | SI | | 06/25/1971 | A 12305 | A-12142 |
| <u>REDBIRD CREEK, TRIB. TO</u> S: 8 T: 31 R: 10W HOLT ROBERT J YOUNG | YOUNG RESERVOIR | ST | 48.80AF | 12/08/1978 | A 15374 | |
| <u>S: 5 T: 31 R: 10W HOLT</u> VIRGIL L PINKERMAN | PUMP | IR | 1.76 | 09/13/1967 | A 11248 | |
| <u>VIRGIL L PINKERMAN</u> PINKERMAN RES. NO. 1 | PINKERMAN RES. NO. 1 | ST | 68.10AF | 09/13/1967 | A 11249 | |
| <u>PINKERMAN RESERVOIR NO. 1</u> S: 5 T: 31 R: 10W HOLT VIRGIL L PINKERMAN | PUMP | SI | | 09/13/1967 | A 11250 | A-11248 |
| <u>REDBIRD CREEK, TRIB. TO</u> S: 5 T: 31 R: 10W HOLT HELEN, MARY & MARK ASIMUS | PUMP | IR | 1.64 | 06/01/1967 | A 11158 | |
| <u>HELEN, MARY & MARK ASIMUS</u> ASIMUS RESERVOIR | ASIMUS RESERVOIR | ST | 44.20AF | 04/11/1962 | A 10042 | |
| <u>S: 5 T: 31 R: 10W HOLT</u> HELEN, MARY & MARK ASIMUS | PUMP | SI | | 10/10/1962 | A 10114 | A-11158 |
| <u>REDBIRD CREEK, TRIB. TO</u> S: 4 T: 31 R: 10W HOLT DONALD J & MARILY L GOKIE | PINKERMAN RESERVOIR | ST | 14.10AF | 02/13/1970 | A 11866 | |
| <u>PINKERMAN RESERVOIR</u> S: 4 T: 31 R: 10W HOLT DONALD J & MARILY L GOKIE | PUMP | SD | | 04/06/1981 | A 15825 | |
| <u>REDBIRD CREEK, TRIB. TO</u> S: 33 T: 32 R: 10W HOLT WILLIAM F BECKER | PUMP | IR | 1.87 | 03/19/1976 | A 14108 | |
| <u>WILLIAM F BECKER</u> BECKER RESERVOIR NO. 2 | BECKER RESERVOIR NO. 2 | ST | 53.70AF | 04/06/1976 | A 14154 | |
| <u>S: 33 T: 32 R: 10W HOLT</u> WILLIAM F BECKER | PUMP | SI | | 04/06/1976 | A 14155 | A-14108 |

SURFACE WATER RIGHTS DATA
CLAIMS, APPLICATIONS, AND APPROPRIATIONS IN DOWNSTREAM ORDER
DIVISION NO. 2C

| SOURCE LOCATION APPROPRIATOR | CARRIER GAGE | USE | GRANT IN CFS/AF | DATE OF PRIORITY | DOCKET/ APP. NUMBER | ANNOA. FT. NT. |
|--|----------------------|-----|-----------------------|------------------------|---------------------------|----------------------|
| <u>REDBIRD CREEK</u> | | | | | | |
| S: 22 T: 32 R: 10W HOLT RICHARD D & MADONNA M DAY | PUMP | IR | 1.04 | 10/17/1968 | A 11574 | K |
| ERVIN C WITT | PUMP | IR | .13 | 01/27/1967 | A 11033 | K |
| <u>REDBIRD CREEK, TRIB. TO</u> | | | | | | |
| S: 23 T: 32 R: 10W HOLT SHERIDAN WHIPP | PUMP | DO | .01 | 01/29/1997 | A 17559 | |
| S: 22 T: 32 R: 10W HOLT ERVIN C WITT | WITT RESERVOIR NO. 1 | ST | 9.30AF | 06/20/1969 | A 11732 | |
| <u>LOUSE CREEK</u> | | | | | | |
| S: 36 T: 32 R: 10W HOLT MARVIN L VONASEK | PUMP | IR | 1.96 | 03/10/1969 | A 11664 | |
| MARVIN L VONASEK | PUMP | IR | .69 | 04/02/1971 | A 12203 | |
| MARVIN L VONASEK | PUMP | IR | 1.87 | 11/29/1989 | A 16898 | |
| S: 30 T: 32 R: 9W HOLT JOE F FORMAN & SONS | PUMP | IR | 1.24 | 09/18/1970 | A 12080 | |
| JOE F FORMAN & SONS | PUMP | IR | .98 | 04/13/1976 | A 14174 | |
| <u>SQUAW CREEK</u> | | | | | | |
| S: 22 T: 32 R: 9W HOLT DENNIS D HRBEK | PUMP | IR | 1.11 | 07/11/1989 | A 16842 | |
| <u>STEEL CREEK</u> | | | | | | |
| S: 14 T: 31 R: 9W HOLT NELSON RANCHES, INC | PUMP | IR | .75 | 05/05/1969 | A 11696 | |
| S: 2 T: 31 R: 9W HOLT MARLIN & DENISE DROBNY | PUMP | IR | 3.59 | 04/25/1966 | A 10837 | K |
| S: 31 T: 32 R: 8W KNOX LEONA M ROE | PUMP | IR | 3.14 | 11/02/1978 | A 15360 | |
| S: 29 T: 32 R: 8W KNOX RUZICKA & RUZICKA FARMS | PUMP | IR | 1.80 | 05/12/1967 | A 11137 | |
| RUZICKA & RUZICKA FARMS | PUMP | IR | 1.89 | 05/18/1981 | A 15871 | |
| S: 20 T: 32 R: 8W KNOX RUZICKA & RUZICKA FARMS | PUMP | IR | 2.67 | 01/26/1995 | A 17427 | |
| <u>NIOBRARA RIVER</u> | | | | | | |
| S: 16 T: 32 R: 8W KNOX ROBERT (MRS) PISCHEL | PUMP | IR | .80 | 07/31/1956 | A 8707 | |
| ROBERT (MRS) PISCHEL | PUMP | IR | .66 | 02/25/1958 | A 9597 | |
| PISCHEL, SVOBODA & DIEZ | PUMP | IR | 1.07 | 03/16/1966 | A 10804 | |
| S: 15 T: 32 R: 8W KNOX LARRY D NEILSEN | PUMP | IR | 2.07 | 11/20/1970 | A 12117 | |
| LARRY D NEILSEN | PUMP | IR | .84 | 05/13/1955 | A 7466 | |
| LARRY D NEILSEN | PUMP | IR | .56 | 04/24/1973 | A 12865 | # |
| NIOBRARA RIVER NEAR VERDEL, NE | | | | | | |
| S: 24 T: 32 R: 8W KNOX JOE E & CARROL PISCHEL | PUMP | IR | 1.45 | 09/27/1966 | A 10958 | K |

SURFACE WATER RIGHTS DATA
CLAIMS, APPLICATIONS, AND APPROPRIATIONS IN DOWNSTREAM ORDER
DIVISION NO. 2C

| SOURCE LOCATION APPROPRIATOR | CARRIER GAGE | USE | GRANT IN CFS/AF | DATE OF PRIORITY | DOCKET/ APP. NUMBER | ANNO. FT. NT. |
|--|------------------------|-----|-----------------------|------------------------|---------------------------|------------------|
| <u>PISHEL CREEK</u> S: 23 T: 32 R: 8W KNOX WILLARD RUZICKA | | DO | .01 | 06/01/1992 | A 17189 | |
| <u>PISHEL CREEK TRIB. TO</u> S: 7 T: 31 R: 8W KNOX EMIL L BARTOS | BARTOS RESERVOIR | ST | 89.00AF | 01/03/1975 | A 13343 | |
| <u>PISHEL CREEK</u> S: 7 T: 31 R: 8W KNOX EMIL L BARTOS | PUMP | IR | 3.84 | 03/18/1975 | A 13479 | |
| <u>BARTOS RESERVOIR</u> S: 7 T: 31 R: 8W KNOX EMIL L BARTOS | PUMP | SI | | 02/22/1977 | A 14748 | A-13479 |
| <u>PISHEL CREEK TRIB. TO</u> S: 8 T: 31 R: 8W KNOX EMIL L BARTOS | BARTOS RESERVOIR NO. 2 | ST | 49.30AF | 01/29/1979 | A 15404 | |
| <u>BARTOS RESERVOIR NO. 2</u> S: 8 T: 31 R: 8W KNOX EMIL L BARTOS | PUMP | SI | | 01/29/1979 | A 15405 | A-13479 |
| <u>PISHEL CREEK</u> S: 8 T: 31 R: 8W KNOX EMIL L BARTOS | PUMP | IR | .57 | 07/29/1976 | A 14359 | |
| <u>FRANK G BARTOS</u> FRANK G BARTOS | FRANK BARTOS RESERVOIR | ST | 11.30AF | 09/24/1976 | A 14479 | |
| <u>BARTOS FRANK RESERVOIR</u> S: 8 T: 31 R: 8W KNOX FRANK G BARTOS | PUMP | SI | | 09/02/1977 | A 15102 | A-14359 |
| <u>PISHEL CREEK TRIB. TO</u> S: 33 T: 32 R: 8W KNOX LEONARD HAINERAICH | HAINERAICH RESERVOIR | ST | 24.30AF | 09/01/1967 | A 11241 | |
| <u>LEONARD HAINERAICH</u> S: 34 T: 32 R: 8W KNOX LEONARD HAINERAICH | HAINERAICH RESERVOIR | SS | 10.00AF | 06/17/1992 | A 17200 | |
| <u>LEONARD HAINERAICH</u> HAINERAICH RESERVOIR | PUMP | IR | 1.11 | 08/12/1966 | A 10928 | |
| <u>S: 34 T: 32 R: 8W KNOX</u> LEONARD HAINERAICH | PUMP | SI | | 01/11/1968 | A 11312 | A-10928 |
| <u>PISHEL CREEK TRIB. TO</u> S: 33 T: 32 R: 8W KNOX LEONARD HAINERAICH | HAINERAICH RESERVOIR | SI | 10.00AF | 02/24/1993 | A 17251 | A-10928 |
| <u>NIORRARA RIVER</u> S: 25 T: 32 R: 8W KNOX EDWARD L & MARIE F SEDIYV | PUMP | IR | .33 | 08/07/1974 | A 13139 | K |
| <u>S: 29 T: 32 R: 7W KNOX</u> ROLLA KREYCK | PUMP | IR | 1.16 | 01/22/1957 | A 9125 | |

SURFACE WATER RIGHTS DATA
CLAIMS, APPLICATIONS, AND APPROPRIATIONS IN DOWNSTREAM ORDER
DIVISION NO. 2C

| SOURCE LOCATION APPROPRIATOR | CARRIER GAGE | USE | GRANT IN CFS/AF | DATE OF PRIORITY | DOCKET/ APP. NUMBER | ANNOA. FT. NT. |
|--|-----------------------------------|----------|-----------------------|--------------------------|---------------------------|-------------------|
| <u>SOLDIER CREEK TRIBUT. TO</u> S: 10 T: 31 R: 8W KNOX LARRY D NEILSEN | PUMP | IR | 1.82 | 05/16/1990 | A 16990 | |
| <u>SOLDIER CREEK</u> S: 11 T: 31 R: 8W KNOX M K M RANCH A NEBRASKA PARTNERSHIP M K M RANCH A NEBRASKA PARTNERSHIP | CRAPPIE LAKE VONASEK RESERVOIR | ST ST | 18.20AF 28.00AF | 09/24/1991 01/09/1953 | A 17114 A 5128 | |
| <u>VONASEK RESERVOIR</u> S: 12 T: 31 R: 8W KNOX M K M RANCH A NEBRASKA PARTNERSHIP | PUMP | SO | | 01/09/1953 | A 5799 | |
| <u>NIOBRARA RIVER</u> S: 4 T: 31 R: 7W KNOX NORBERT DOBIAS | PUMP | IR | 2.86 | 05/26/1981 | A 15876 | |
| <u>NIOBRARA RIVER TRIBUT. TO</u> S: 9 T: 31 R: 7W KNOX BERNICE L DOBIAS | DOBIAS RESERVOIR | ST | 17.40AF | 03/24/1981 | A 15799 | |
| <u>DOBIAS RESERVOIR</u> S: 9 T: 31 R: 7W KNOX BERNICE L DOBIAS | PUMP | SO | | 03/24/1981 | A 15800 | |
| <u>NIOBRARA RIVER TRIBUT. TO</u> S: 4 T: 31 R: 7W KNOX ADOLPH J SUKUP | PUMP | IR | 1.47 | 03/23/1976 | A 14115 | |
| <u>NIOBRARA RIVER</u> S: 3 T: 31 R: 7W KNOX ROGER KOTROUS | PUMP | IR | 1.29 | 08/20/1956 | A 8756 | |
| <u>SCHINDLER CREEK</u> S: 28 T: 31 R: 7W KNOX WENDELL ROHRER | ROHRER IRRIGATION RESERVOIR | ST | 34.70AF | 04/16/1997 | A 17573 | |
| <u>ROHRER IRRIGATION RESERVOIR</u> S: 28 T: 31 R: 7W KNOX WENDELL ROHRER | PUMP | SO | 31.30AF | 04/16/1997 | A 17574 | |
| <u>SCHINDLER CREEK</u> S: 14 T: 31 R: 7W KNOX JAMES MALY JAMES MALY | PUMP PUMP | IR IR | 3.40 2.91 | 05/15/1995 03/25/1998 | A 17460 A 17654 | K |
| <u>VERDIGRE CREEK SOUTH BRANCH TRIBUT. TO</u> S: 6 T: 28 R: 8W ANTELOPE ELDON L SCHACHT | SCHACHT RESERVOIR | ST | 14.00AF | 04/05/1979 | A 15444 | |
| <u>VERDIGRE CREEK SOUTH BRANCH</u> S: 8 T: 28 R: 8W ANTELOPE GUS GOLTER | DRAYTON CANAL | IR | 1.52 | 08/11/1894 | D 248 | K |

SURFACE WATER RIGHTS DATA
CLAIMS, APPLICATIONS, AND APPROPRIATIONS IN DOWNSTREAM ORDER
DIVISION NO. 2C

| SOURCE LOCATION APPROPRIATOR | CARRIER GAGE | USE | GRANT IN CFS/AF | DATE OF PRIORITY | DOCKET/ APP. NUMBER | ANNOA. FT. NT. |
|---|---------------------------|-----|-----------------------|------------------------|---------------------------|----------------------|
| <u>FLEY CREEK</u> S: 27 T: 28 R: 8W ANTELOPE JOHN SCHLEUSENER | SCHLEUSENER RESERVOIR | ST | 12.70AF | 07/26/1971 | A 12332 | |
| <u>SPRING CREEK, BIG TRIB. TO</u> S: 23 T: 28 R: 8W ANTELOPE JIM & CHERYL DUFF | FISH HATCHERY | FC | .50 | 04/07/1986 | A 16482 | |
| S: 15 T: 28 R: 8W ANTELOPE DONALD W MCBRIDE | DON MCBRIDE RESERVOIR | ST | 7.10AF | 10/24/1966 | A 10972 | |
| <u>SPRING CREEK, BIG</u> S: 14 T: 28 R: 8W ANTELOPE DAVID L G & DIXIE WILLATS | PUMP | IR | .88 | 12/09/1966 | A 10997 | K |
| <u>VERDIGRE CREEK, SOUTH BRANCH</u> S: 11 T: 28 R: 8W ANTELOPE GERALD C & SHARON E HOYT | PUMP | IR | 1.13 | 03/03/1957 | A 9282 | K |
| S: 6 T: 28 R: 7W ANTELOPE CURT R & JANICE M SCHLEUSENER | PUMP | IR | .71 | 09/18/1970 | A 12079 | |
| <u>VERDIGRE CREEK, EAST BRANCH</u> S: 2 T: 27 R: 7W ANTELOPE GAME AND PARKS COMMISSION | SPRING POND NO. 1 | ST | 1.74AF | 11/22/1971 | A 12436 | |
| GAME AND PARKS COMMISSION | SPRING POND NO. 2 | ST | 1.59AF | 11/22/1971 | A 12437 | |
| GAME AND PARKS COMMISSION | REARING PONDS | ST | 1.20AF | 11/22/1971 | A 12438 | |
| <u>VERDIGRE CREEK, EAST BRANCH, TRIB. TO</u> S: 34 T: 28 R: 7W ANTELOPE GAME AND PARKS COMMISSION | GROVE LAKE SILT RESERVOIR | ST | 3.55AF | 07/10/1962 | A 10087 | |
| S: 27 T: 28 R: 7W ANTELOPE GAME AND PARKS COMMISSION | GROVE REARING POND NO. 1 | ST | .90AF | 06/28/1965 | A 10646 | |
| GAME AND PARKS COMMISSION | GROVE REARING POND NO. 2 | ST | 2.50AF | 06/28/1965 | A 10647 | |
| <u>VERDIGRE CREEK, EAST BRANCH</u> S: 22 T: 28 R: 7W ANTELOPE GAME AND PARKS COMMISSION | GROVE LAKE RESERVOIR | ST | 592.00AF | 01/02/1952 | A 4928 | |
| <u>HAY CREEK</u> S: 29 T: 28 R: 7W ANTELOPE GREG FLETCHER | GREG FLETCHER RESERVOIR | ST | 13.73AF | 09/16/1985 | A 16446 | |
| <u>VERDIGRE CREEK, EAST BRANCH</u> S: 9 T: 28 R: 7W ANTELOPE EVERETT C MEYER | PUMP | IR | .23 | 02/17/1977 | A 14735 | K |
| <u>VERDIGRE CREEK</u> S: 33 T: 29 R: 7W KNOX EVERETT C MEYER | PUMP | IR | 1.48 | 01/14/1969 | A 11613 | |
| <u>MERRIMAN CREEK, TRIB. TO</u> S: 5 T: 28 R: 6W ANTELOPE CREIGHTON ROD & GUN CLUB | ROD & GUN CLUB RESERVOIR | ST | 62.00AF | 07/12/1946 | A 3926 | |

SURFACE WATER RIGHTS DATA
CLAIMS, APPLICATIONS, AND APPROPRIATIONS IN DOWNSTREAM ORDER
DIVISION NO. 2C

| SOURCE LOCATION APPROPRIATOR | CARRIER GAGE | USE | GRANT IN CFS/AF | DATE OF PRIORITY | DOCKET/ APP. NUMBER | ANNOA. FT. NT. |
|---|---------------------------|----------|-----------------------|--------------------------|---------------------------|-------------------|
| <u>VERDIGRE CREEK</u> S: 11 T: 29 R: 7W KNOX EUGENE, JEAN, WILLIAM, DOROTHY HENES DONALD W DOERR | PUMP PUMP | IR IR | .39 .97 | 05/02/1967 01/25/1984 | A 11121 A 16263 | K |
| <u>VERDIGRE CREEK, TRIB. TO</u> S: 10 T: 29 R: 7W KNOX DONALD W DOERR | DON DOERR RESERVOIR | ST | 64.90AF | 05/21/1987 | A 16555 | |
| <u>DON DOERR RESERVOIR</u> S: 10 T: 29 R: 7W KNOX DONALD W DOERR | PUMP | SI | | 05/23/1988 | A 16648 | A-16555 |
| <u>VERDIGRE CREEK</u> S: 35 T: 30 R: 7W KNOX VAC A KOTROUS | PUMP | IR | 1.75 | 07/25/1968 | A 11510 | K |
| S: 2 T: 29 R: 7W KNOX HARLAN LATIMER | PUMP | IR | .57 | 06/11/1984 | A 16306 | K |
| <u>VERDIGRE CREEK, MIDDLE BRANCH</u> S: 28 T: 29 R: 9W HOLT TRIPLE T CORPORATION | CLARA WATERMAN RESERVOIR | ST | 57.50AF | 08/11/1967 | A 11221 | |
| <u>VERDIGRE CREEK, MIDDLE BRANCH, TRIB. TO</u> S: 22 T: 29 R: 9W HOLT DOUGLAS D ROKAHR | DELBERT BOELTER RESERVOIR | ST | 57.50AF | 06/15/1989 | A 16826 | |
| <u>DELBERT BOELTER RESERVOIR</u> S: 22 T: 29 R: 9W HOLT DOUGLAS D ROKAHR | PUMP | SO | 36.55AF | 06/15/1989 | A 16827 | A-16826 |
| <u>CLARA WATERMAN RESERVOIR</u> S: 28 T: 29 R: 9W HOLT TRIPLE T CORPORATION | PUMP | SO | | 08/11/1967 | A 11222 | |
| <u>VERDIGRE CREEK, MIDDLE BRANCH, TRIB. TO</u> S: 23 T: 29 R: 9W HOLT DELBERT BOELTER | BOELTER RESERVOIR | ST | .10AF | 08/01/1966 | A 10911 | |
| S: 12 T: 29 R: 9W HOLT JAMES CLIFTON JR | CLIFTON RESERVOIR | ST | 18.47AF | 10/24/1972 | A 12755 | |
| <u>VERDIGRE CREEK, MIDDLE BRANCH</u> S: 33 T: 30 R: 8W KNOX VIVIENNE LEMASTERS | PUMP PUMP | IR IR | 1.21 .36 | 12/12/1968 04/26/1982 | A 11597 A 16097 | K |
| <u>VERDIGRE CREEK, MIDDLE BRANCH, TRIB. TO</u> S: 34 T: 30 R: 8W KNOX ELVEN A BUTTERFIELD | BUTTERFIELD RESERVOIR | ST | 21.20AF | 03/16/1983 | A 16184 | |
| S: 27 T: 30 R: 8W KNOX EDWARD HEGGEMEYER | PUMP | IR | 1.07 | 12/20/1988 | A 16727 | |
| <u>VERDIGRE CREEK, MIDDLE BRANCH</u> S: 26 T: 30 R: 8W KNOX CHARLES A & MARJORIE E. COOK | PUMP | IR | .48 | 10/17/1968 | A 11573 | K |

SURFACE WATER RIGHTS DATA
CLAIMS, APPLICATIONS, AND APPROPRIATIONS IN DOWNSTREAM ORDER
DIVISION NO. 2C

| SOURCE LOCATION APPROPRIATOR | CARRIER GAGE | USE | GRANT IN CFS/AF | DATE OF PRIORITY | DOCKET/ APP. NUMBER | ANNOA. | FT. NT. |
|---|--------------------|-----|-----------------|------------------|---------------------|---------|---------|
| <u>VERDIGRE CREEK, MIDDLE BRANCH</u> | | | | | | | |
| S: 26 T: 30 R: 8W KNOX CHARLES A & MARJORIE E. COOK | PUMP | IR | .51 | 03/28/1990 | A 16966 | | |
| S: 25 T: 30 R: 8W KNOX DEAN N PIERCE | PUMP | IR | 2.02 | 05/12/1981 | A 15868 | | |
| S: 30 T: 30 R: 7W KNOX DEAN N PIERCE | PUMP | IR | .22 | 05/12/1981 | A 15868 | R P-486 | |
| PIERCE PIERCE & BOELTER | PUMP | IR | 3.28 | 03/13/1990 | A 16943 | | K |
| DALE A & MARY L JELINEK | PUMP | IR | .62 | 01/03/1977 | A 14624 | | K |
| S: 29 T: 30 R: 7W KNOX PAUL M & MARCELLA SUKUP | PUMP | IR | .34 | 09/02/1955 | A 8056 | | K |
| PAUL SUKUP | PUMP | IR | .71 | 03/12/1982 | A 16077 | | K |
| S: 28 T: 30 R: 7W KNOX ERNEST J JELINEK | JELINEK RESERVOIR | SS | 20.58AF | 10/19/1981 | A 16009 | A-13459 | C |
| <u>VERDIGRE CREEK, MIDDLE BRANCH, TRIB. TO</u> | | | | | | | |
| S: 33 T: 30 R: 7W KNOX ERNEST J JELINEK | JELINEK RESERVOIR | ST | 20.58AF | 03/06/1975 | A 13459 | | |
| <u>JELINEK RESERVOIR</u> | | | | | | | |
| S: 33 T: 30 R: 7W KNOX ERNEST J JELINEK | PUMP | SO | | 03/06/1975 | A 13460 | | |
| <u>VERDIGRE CREEK, MIDDLE BRANCH, TRIB. TO</u> | | | | | | | |
| S: 22 T: 30 R: 7W KNOX ALBERT SUKUP | SUKUP RESERVOIR | ST | 16.00AF | 07/07/1954 | A 6413 | | |
| <u>SUKUP RESERVOIR</u> | | | | | | | |
| S: 22 T: 30 R: 7W KNOX ALBERT SUKUP | PUMP | SO | | 07/07/1954 | A 6945 | | |
| <u>VERDIGRE CREEK, TRIB. TO</u> | | | | | | | |
| S: 11 T: 29 R: 6W KNOX ARLIE R SORENSEN | SORENSEN RESERVOIR | ST | 8.00AF | 12/15/1952 | A 5110 | | |
| <u>SORENSEN RESERVOIR</u> | | | | | | | |
| S: 11 T: 29 R: 6W KNOX ARLIE R SORENSEN | PUMP | SO | | 12/15/1952 | A 8403 | | |
| <u>VERDIGRE CREEK, NORTH BRANCH</u> | | | | | | | |
| S: 14 T: 30 R: 9W HOLT HERZOG & JESSEN CATTLE COMPANY | PUMP | IR | 1.62 | 10/21/1974 | A 13241 | | K |
| S: 11 T: 30 R: 9W HOLT ALFRED N KOPLIN | PUMP | IR | 1.11 | 09/10/1991 | A 17109 | | |
| S: 1 T: 30 R: 9W HOLT JAMES A PAVELKA | PUMP | IR | .87 | 04/22/1955 | A 7324 | | |
| DAVID PAVELKA | PUMP | IR | 2.41 | 05/04/1976 | A 14210 | | |
| S: 32 T: 31 R: 8W KNOX CLAYTON C, LOIS M & ROGER M JOHNSON | PUMP | IR | 4.24 | 11/09/1970 | A 12109 | | |
| S: 34 T: 31 R: 8W KNOX MARVIN R & RAYMOND F SOUCEK, ET AL | PUMP | IR | 3.98 | 01/06/1969 | A 11611 | | K |

SURFACE WATER RIGHTS DATA
CLAIMS, APPLICATIONS, AND APPROPRIATIONS IN DOWNSTREAM ORDER
DIVISION NO. 2C

| SOURCE LOCATION APPROPRIATOR | CARRIER GAGE | USE | GRANT IN CFS/AF | DATE OF PRIORITY | DOCKET/ APP. NUMBER | ANNOA. FT. NT. |
|---|------------------------|-----|-----------------------|------------------------|---------------------------|-------------------|
| <u>VERDIGRE CREEK, NORTH BRANCH</u> S: 34 T: 31 R: 8W KNOX ERNEST S RUZICKA | PUMP | IR | 2.66 | 07/26/1972 | A 12693 | |
| S: 35 T: 31 R: 8W KNOX ARNOLD D & ARDITH A MILLER | PUMP | IR | 2.03 | 04/26/1976 | A 14194 | K |
| S: 25 T: 31 R: 8W KNOX FRANK G BARTOS | FRANK BARTOS RESERVOIR | ST | 5.60AF | 03/18/1977 | A 14822 | |
| <u>BARTOS, FRANK, RESERVOIR</u> S: 25 T: 31 R: 8W KNOX FRANK G BARTOS | PUMP | SI | | 03/18/1977 | A 14823 | A-17090 |
| <u>VERDIGRE CREEK, NORTH BRANCH</u> S: 35 T: 31 R: 8W KNOX FRANK G BARTOS | BARTOS RESERVOIR NO. 2 | ST | 43.60AF | 02/18/1981 | A 15766 | |
| <u>BARTOS RESERVOIR NO. 2</u> S: 25 T: 31 R: 8W KNOX FRANK G BARTOS | PUMP | SI | | 02/18/1981 | A 15767 | A-17090 K |
| <u>VERDIGRE CREEK, NORTH BRANCH</u> S: 35 T: 31 R: 8W KNOX FRANK G BARTOS | BARTOS RESERVOIR NO. 3 | ST | 23.20AF | 02/18/1981 | A 15768 | |
| <u>BARTOS RESERVOIR NO. 3</u> S: 23 T: 31 R: 8W KNOX FRANK G BARTOS | PUMP | SO | | 02/18/1981 | A 15769 | |
| <u>VERDIGRE CREEK, NORTH BRANCH</u> S: 35 T: 31 R: 8W KNOX FRANK G BARTOS | PUMP | IR | 1.84 | 07/11/1991 | A 17090 | K |
| S: 1 T: 30 R: 8W KNOX LARRY L & MARILYN K FRANK | PUMP | IR | 1.53 | 03/26/1970 | A 11895 | |
| LARRY L & MARILYN K FRANK | PUMP | IR | .70 | 01/15/1997 | A 17555 | K |
| LARRY L & MARILYN K FRANK | PUMP | IR | .97 | 09/15/1999 | A 17791 | |
| S: 6 T: 30 R: 7W KNOX JERRY L KONOPASEK | PUMP | IR | .97 | 02/16/1977 | A 14731 | |
| GLEN W & DOROTHY J POLLARD | PUMP | IR | .81 | 02/03/1969 | A 11632 | K |
| S: 5 T: 30 R: 7W KNOX HARRY J PAVLIK | PUMP | IR | 2.80 | 09/16/1975 | A 13811 | |
| S: 4 T: 30 R: 7W KNOX JAMES, KENT, JOHN & MRS JOHN PAVLIK | PUMP | IR | 1.87 | 02/13/1990 | A 16926 | K |
| HARRY A PAVLIK | PUMP | IR | 1.33 | 09/16/1975 | A 13812 | |
| S: 9 T: 30 R: 7W KNOX BERNARD SUKUP | PUMP | IR | .83 | 07/07/1989 | A 16839 | |
| S: 10 T: 30 R: 7W KNOX BERNARD G & MILDRED R SUKUP | PUMP | IR | 1.74 | 09/22/1975 | A 13818 | K |
| ROBERT D FRANK | PUMP | IR | 1.31 | 04/13/1976 | A 14175 | |
| S: 11 T: 30 R: 7W KNOX DANIEL A VAKOC | PUMP | IR | .31 | 09/28/1976 | A 14484 | |

SURFACE WATER RIGHTS DATA
CLAIMS, APPLICATIONS, AND APPROPRIATIONS IN DOWNSTREAM ORDER
DIVISION NO. 2C

| SOURCE LOCATION APPROPRIATOR | CARRIER GAGE | USE | GRANT IN CFS/AF | DATE OF PRIORITY | DOCKET/ APP. NUMBER | ANNO. FT. NT. |
|--|------------------|-----|-----------------------|------------------------|---------------------------|------------------|
| <u>VERDIGRE CREEK, NORTH BRANCH</u> | | | | | | |
| S: 11 T: 30 R: 7W KNOX VAKOC CONSTRUCTION COMPANY | PUMP | MF | 3.34 | 02/07/1989 | A 16745 | |
| JAMES E SUKUP | PUMP | IR | 2.61 | 08/19/1976 | A 14407 | |
| S: 12 T: 30 R: 7W KNOX RICHARD & BONNIE JENNINGS | PUMP | IR | 3.04 | 09/16/1976 | A 14466 | |
| <u>VERDIGRE CREEK</u> | | | | | | |
| S: 13 T: 30 R: 7W KNOX ROGER L FRANK | PUMP | IR | 2.78 | 02/02/1998 | A 17636 | |
| S: 18 T: 30 R: 6W KNOX ALLEN WAVRUNEK | PUMP | IR | 1.43 | 09/15/1956 | A 8828 | |
| S: 8 T: 30 R: 6W KNOX JAMES G & BARBARA L CARLSON | PUMP | IR | .71 | 03/17/1989 | A 16760 | K |
| KENNETH W VAKOC | PUMP | IR | 3.03 | 11/07/1988 | A 16720 | |
| S: 5 T: 30 R: 6W KNOX KENNETH W VAKOC | PUMP | IR | 1.98 | 05/24/1967 | A 11146 | |
| S: 32 T: 31 R: 6W KNOX LEO K MLADY | PUMP | IR | .96 | 03/01/1978 | A 15191 | |
| ROBERT & KATHLEEN JACOBS | PUMP | IR | .97 | 11/16/1987 | A 16604 | |
| <u>VERDIGRE CREEK, TRIB. TO</u> | | | | | | |
| S: 35 T: 31 R: 7W KNOX NORBERT DOBIAS | DOBIAS RESERVOIR | ST | 47.40AF | 07/13/1979 | A 15520 | |
| <u>VERDIGRE CREEK</u> | | | | | | |
| S: 29 T: 31 R: 6W KNOX EDWARD C & MARGARET E HAVLICEK | PUMP | IR | 1.83 | 03/03/1976 | A 14073 | K |
| <u>VERDIGRE CREEK, TRIB. TO</u> | | | | | | |
| S: 28 T: 31 R: 6W KNOX MARVIN J & DELORES M PAVELKA | PUMP | IR | .57 | 04/01/1976 | A 14135 | |
| <u>VERDIGRE CREEK</u> | | | | | | |
| S: 20 T: 31 R: 6W KNOX DONALD L & CAROLYN E RANDA | PUMP | IR | .80 | 04/01/1954 | A 6160 | K |
| ROBERT D LISKA | PUMP | IR | 2.40 | 08/09/1966 | A 10921 | |
| <u>VERDIGRE CREEK, TRIB. TO</u> | | | | | | |
| S: 9 T: 31 R: 6W KNOX TONY C PAESL | PAESL RESERVOIR | ST | 31.00AF | 11/12/1957 | A 9578 | |
| <u>NIORRARA RIVER, TRIB. TO</u> | | | | | | |
| S: 18 T: 32 R: 6W KNOX NIELSEN, NIELSEN & JANAK | PUMP | IR | 2.30 | 10/30/1975 | A 13842 | |
| S: 30 T: 32 R: 6W KNOX BOB CLARK | PUMP | IR | 2.53 | 06/06/1994 | A 17373 | |
| <u>NIORRARA RIVER</u> | | | | | | |
| S: 17 T: 32 R: 6W KNOX ELMER D KRUPICKA | PUMP | IR | .21 | 04/06/1981 | A 15826 | |

SURFACE WATER RIGHTS DATA
 CLAIMS, APPLICATIONS, AND APPROPRIATIONS IN DOWNSTREAM ORDER
 DIVISION NO. 2C

| SOURCE LOCATION APPROPRIATOR | CARRIER GAGE | USE | GRANT IN CFS/AF | DATE OF PRIORITY | DOCKET/ APP. NUMBER | ANNOA. FT. NT. |
|--|-----------------|-----------------------------|-----------------------|------------------------|---------------------------|-------------------|
| <u>MORMAN CANAL TRTB. TO</u> S: 7 T: 32 R: 6W KNOX GAME AND PARKS COMMISSION | | NIOBRARA STATE PARK RES. ST | 60.33AF | 04/11/2000 | A 17844 | |

SURFACE WATER RIGHTS DATA
CLAIMS, APPLICATIONS, AND APPROPRIATIONS IN DOWNSTREAM ORDER
DIVISION NO. 2D

| SOURCE LOCATION APPROPRIATOR | CARRIER GAGE | USE | GRANT IN CFS/AF | DATE OF PRIORITY | DOCKET/ APP. NUMBER | ANNO. FT. NT. |
|---|----------------------------------|----------|-----------------|--------------------------|---------------------|---------------------|
| <u>SPRING BRANCH</u> S: 34 T: 31 R: 54W SIOUX IVOL D BUCKLEY | TUCKER CANAL | IR | .17 | 06/01/1883 | D 557 | |
| <u>WHITE RIVER</u> S: 34 T: 31 R: 54W SIOUX IVOL D BUCKLEY | PUMP | IR | .64 | 09/06/1957 | A 9561 | |
| <u>DEEP CREEK</u> S: 4 T: 30 R: 53W SIOUX DOUBLE CROSS RANCH, INC | DOUBLE CROSS RANCH RES. NO. 2 | ST | 9.00AF | 09/29/1994 | A 17408 | |
| DOUBLE CROSS RANCH, INC | PIPELINE | FC | .89 | 09/29/1994 | A 17409 | |
| S: 32 T: 31 R: 53W SIOUX JACK L & MARIE E KREMAN | PUMP | IR | .58 | 11/22/1954 | A 6814 | |
| <u>CHARCOAL CREEK</u> S: 33 T: 31 R: 53W SIOUX DUANE E & MARGARET S HENRY DUANE E & MARGARET S HENRY | CHARCOAL CANAL PUMP | IR IR | .13 .05 | 04/02/1940 04/15/1968 | A 3130 A 11393 | |
| <u>WHITE RIVER</u> S: 33 T: 31 R: 53W SIOUX DUANE E & MARGARET S HENRY | PUMP | IR | .10 | 04/23/1968 | A 11403 | |
| <u>DEAD MAN CREEK</u> S: 18 T: 30 R: 52W DAWES GRANDE DOMAIN RETREATS | PINE RIDGE POND | ST | 3.00AF | 08/30/1976 | A 14435 | |
| S: 1 T: 30 R: 53W SIOUX DOUBLE CROSS RANCH, INC | PIPELINE | FC | .89 | 07/12/1994 | A 17384 | |
| DOUBLE CROSS RANCH, INC | DOUBLE CROSS RANCH RES. NO. 1 | ST | 2.28AF | 07/12/1994 | A 17383 | |
| <u>WHITE RIVER, TRIB. TO</u> S: 23 T: 31 R: 53W SIOUX CHARLES G & EDITH D MACK | PUMP | IR | .39 | 11/29/1955 | A 8266 | |
| <u>SOLDIER CREEK</u> S: 5 T: 31 R: 53W SIOUX GAME AND PARKS COMMISSION | PUMP | IR | 1.06 | 06/02/1982 | A 16115 | |
| S: 3 T: 31 R: 53W SIOUX GAME AND PARKS COMMISSION | CARTER P JOHNSON RES. | ST | 124.00AF | 10/13/1958 | A 9654 | |
| <u>CARTER P JOHNSON RESERVOIR</u> S: 2 T: 31 R: 53W SIOUX GAME AND PARKS COMMISSION | PUMP | SO | | 06/02/1982 | A 16114 | |
| <u>WHITE RIVER</u> S: 10 T: 31 R: 52W DAWES CITY OF CRAWFORD GAME AND PARKS COMMISSION | PUMP GOLF COURSE POND | IR ST | .37 210.00AF | 03/12/1929 04/05/1991 | A 2075 A 17064 | R T-599 P-473 KH |

See "Use" definitions and footnotes on pages 67 through 72

SURFACE WATER RIGHTS DATA
CLAIMS, APPLICATIONS, AND APPROPRIATIONS IN DOWNSTREAM ORDER
DIVISION NO. 2D

| SOURCE LOCATION APPROPRIATOR | CARRIER GAGE | USE | GRANT IN CFS/AF | DATE OF PRIORITY | DOCKET/ APP. NUMBER | ANNOA. | FT. NT. |
|--|---|-----|-----------------------|------------------------|---------------------------|---------|------------|
| <u>GOLF COURSE POND</u> | | | | | | | |
| S: 10 T: 31 R: 52W DAWES GAME AND PARKS COMMISSION | PUMP | SO | 210.00AF | 09/11/1991 | A 17110 | | |
| <u>WHITE RIVER</u> | | | | | | | |
| S: 3 T: 31 R: 53W SIOUX CITY OF CRAWFORD | CRAWFORD PUMPS WHITE RIVER AT CRAWFORD, NE | DO | 1.50 | 10/01/1890 | D 1026 R P-512 | | K+# |
| S: 3 T: 31 R: 52W DAWES GEORGE MOODY | PUMP | IR | .05 | 05/10/1934 | A 2381 | | |
| S: 34 T: 32 R: 52W DAWES WHITE RIVER IRRIGATION DISTRICT | WHITE RIVER CANAL | IR | 4.28 | 12/31/1894 | D 477 | T-508 | K |
| WHITE RIVER IRRIGATION DISTRICT | WHITE RIVER CANAL | IR | 1.43 | 03/11/1909 | A 936 | | K |
| WHITE RIVER IRRIGATION DISTRICT | WHITE RIVER CANAL | IR | 3.45 | 04/06/1981 | A 15828 | | |
| WHITE RIVER IRRIGATION DISTRICT | SOUTHER RESERVOIR | SS | 41.00AF | 06/16/1981 | A 15895 | A-4864 | C |
| S: 35 T: 32 R: 52W DAWES CROW BUTTE RESOURCES INC | PUMP | MF | .02 | 10/29/1987 | A 16599 | | |
| S: 19 T: 32 R: 51W DAWES ROLAND & JEAN E DRINKWALTER | RASHER-FORBES CANAL | IR | .50 | 09/26/1911 | A 1128 | | |
| S: 35 T: 32 R: 52W DAWES MELVIN E BEAVER | PUMP | IR | .07 | 05/31/1979 | A 15484 | | |
| S: 26 T: 32 R: 52W DAWES JERALD C & HELEN WALLACE | HALL PUMP | IR | .73 | 01/10/1895 | D 478CR | P-279 | K |
| BENJAMIN C & BARBARA L FERGUSON | PUMP | IR | .07 | 07/25/1977 | A 15041 | | |
| HARRIS & COOPER IRRIGATION ASSOCIATION | HARRIS-COOPER CANAL | IR | 10.39 | 03/09/1894 | D 464A | | K |
| HARRIS & COOPER IRRIGATION ASSOCIATION | HARRIS-COOPER CANAL | IR | 1.57 | 06/15/1894 | D 464B | | |
| GEORGE J SCHILLING | HARRIS-COOPER CANAL | IR | .16 | 06/20/1894 | D 467 R | P-441 | |
| GEORGE J SCHILLING | HARRIS-COOPER CANAL | IR | .08 | 05/23/1963 | A 101963 | R P-440 | |
| DAN FISHER | HARRIS-COOPER CANAL | IR | 2.52 | 05/28/1975 | A 13602 | | K |
| SIOUX LIVESTOCK COMPANY | HARRIS-COOPER CANAL | IR | .23 | 09/27/1976 | A 14480 | | K |
| OSTERMAYER RANCH, INC | HARRIS-COOPER CANAL | IR | .86 | 06/21/1977 | A 14989 | | K |
| GEORGE J SCHILLING | HARRIS-COOPER CANAL | IR | .17 | 03/26/1979 | A 15440 | R P-442 | |
| ANTON P ROOS | PUMP | IR | .30 | 08/21/1950 | A 4740 | | K |
| <u>WHITE CLAY CREEK</u> | | | | | | | |
| S: 36 T: 31 R: 52W DAWES BOARD OF EDUCATIONAL LANDS & FUNDS | DODD RESERVOIR | ST | 86.50AF | 09/31/1961 | A 9979 | | |
| S: 13 T: 31 R: 52W DAWES WILLIAM H DODD | HAZELTON CANAL | IR | .87 | 05/15/1894 | D 475 | | |
| <u>DODD RESERVOIR</u> | | | | | | | |
| S: 13 T: 31 R: 52W DAWES WILLIAM H DODD | HAZELTON CANAL | SI | | 02/21/1964 | A 10312 | D-475 | |
| WILLIAM H DODD | HAZELTON CANAL | SO | | 02/21/1964 | A 10312 | | |
| <u>WHITE CLAY CREEK</u> | | | | | | | |
| S: 11 T: 31 R: 52W DAWES DONALD C REYNOLDSON | PUMP | DO | .03 | 03/20/1986 | A 16478 | | |

SURFACE WATER RIGHTS DATA
CLAIMS, APPLICATIONS, AND APPROPRIATIONS IN DOWNSTREAM ORDER
DIVISION NO. 20

| SOURCE LOCATION APPROPRIATOR | CARRIER GAGE | USE | GRANT IN CFS/AF | DATE OF PRIORITY | DOCKET/ APP. NUMBER | ANNOA. | FT. NT. |
|------------------------------------|-----------------------|-----|-----------------------|------------------------|---------------------------|--------|------------|
| <u>WHITE CLAY CREEK</u> | | | | | | | |
| S: 2 T: 31 R: 52W DAWES | | | | | | | |
| ROBERT H MCDOWELL | COOPER CANAL | IR | .66 | 06/22/1895 | A 42 | | K |
| ROBERT H MCDOWELL | PUMP | IR | .05 | 06/22/1895 | A 42 R P-128 | | |
| S: 35 T: 32 R: 52W DAWES | | | | | | | |
| GORDON K & FRANCES MOORE | PUMP | IR | .83 | 06/22/1895 | A 42 R P-408 | | K |
| S: 2 T: 31 R: 52W DAWES | | | | | | | |
| ROBERT H MCDOWELL | MCDOWELL RESERVOIR | ST | 23.89AF | 01/22/1929 | A 2063 | | |
| S: 35 T: 32 R: 52W DAWES | | | | | | | |
| JOSEPH A & JULIE A ROOS | MCFARLAND CANAL | IR | 1.64 | 05/18/1891 | D 960 | | |
| WHITE RIVER IRRIGATION DISTRICT | WHITE RIVER CANAL | IR | 1.00 | 12/31/1894 | D 477 R P-494 | | |
| <u>ENGLISH CREEK</u> | | | | | | | |
| S: 12 T: 31 R: 52W DAWES | | | | | | | |
| ROBERT H MCDOWELL | MCDOWELL SYSTEM | IR | 3.00 | 10/24/1904 | A 772 | | H |
| ROBERT H MCDOWELL | MCDOWELL LAKE NO. 1 | ST | 36.22AF | 01/22/1929 | A 2064 | | |
| S: 2 T: 31 R: 52W DAWES | | | | | | | |
| ROBERT H MCDOWELL | MCDOWELL LAKE NO. 3 | ST | 5.05AF | 01/22/1929 | A 2064 R P-365 | | |
| ROBERT H MCDOWELL | MCDOWELL LAKE NO. 3 | SS | 17.00AF | 10/17/1960 | A 9869 A-2064 | | A |
| <u>SQUAW CREEK</u> | | | | | | | |
| S: 33 T: 31 R: 51W DAWES | | | | | | | |
| PINE RIDGE LAND COMPANY | PINE RIDGE PUMP NO. 1 | IR | .12 | 09/18/1972 | A 12743 | | |
| S: 12 T: 31 R: 52W DAWES | | | | | | | |
| ROBERT H MCDOWELL | SQUAW CREEK RESERVOIR | ST | 200.00AF | 10/03/1911 | A 1132 | | |
| <u>SQUAW CREEK RESERVOIR</u> | | | | | | | |
| S: 12 T: 31 R: 52W DAWES | | | | | | | |
| ROBERT H MCDOWELL | SQUAW CREEK CANAL | SO | | 10/03/1911 | A 1631 | | |
| <u>SQUAW CREEK</u> | | | | | | | |
| S: 36 T: 32 R: 52W DAWES | | | | | | | |
| GORDON K & FRANCES MOORE | COOPER CANAL | IR | 2.29 | 05/08/1896 | A 333 | | H |
| <u>WHITE CLAY CREEK</u> | | | | | | | |
| S: 26 T: 32 R: 52W DAWES | | | | | | | |
| GARY D & NANCY FISHER | PUMP | IR | .11 | 03/05/1992 | A 17159 | | |
| <u>WHITE RIVER</u> | | | | | | | |
| S: 26 T: 32 R: 52W DAWES | | | | | | | |
| WHITNEY IRRIGATION DISTRICT | WHITNEY RESERVOIR | ST | 10000.00AF | 04/28/1921 | A 1603 | | |
| DALE T & DONNA BROWN | WHITNEY PIPE LINE | IR | 3.21 | 05/02/1921 | A 1604 | | |
| WHITNEY IRRIGATION DISTRICT | WHITNEY PIPE LINE | IR | 25.00 | 11/07/1921 | A 1625 | | HK |
| DALE T & DONNA BROWN | WHITNEY PIPE LINE | IR | 2.07 | 11/18/1921 | A 1626 | | |
| DALE T & DONNA BROWN | WHITNEY PIPE LINE | IR | .41 | 04/26/1922 | A 1660 | | |
| <u>WHITNEY RESERVOIR</u> | | | | | | | |
| S: 4 T: 32 R: 51W DAWES | | | | | | | |
| WHITNEY IRRIGATION DISTRICT | WHITNEY PIPE LINE | SI | | 04/28/1921 | A 1787 A-1625 | | K |

SURFACE WATER RIGHTS DATA
CLAIMS, APPLICATIONS, AND APPROPRIATIONS IN DOWNSTREAM ORDER
DIVISION NO. 2D

| SOURCE LOCATION APPROPRIATOR | CARRIER GAGE | USE | GRANT IN CFS/AF | DATE OF PRIORITY | DOCKET/ APP. NUMBER | ANNOA. FT. NT. |
|---|---|-----|-----------------------|------------------------|---------------------------|----------------------|
| <u>WHITE RIVER</u> | | | | | | |
| S: 26 T: 32 R: 52W DAWES WHITNEY IRRIGATION DISTRICT | BALDWIN RESERVOIR | SS | 332.00AF | 08/11/1936 | A 2609 | A-2608 |
| S: 25 T: 32 R: 52W DAWES GARY D & NANCY FISHER | PUMP | IR | .21 | 12/31/1894 | D 477AR | P-489 } |
| S: 19 T: 32 R: 51W DAWES GEORGE J SCHILLING | RASHER CANAL | IR | .98 | 06/20/1894 | D 467 | |
| ROLAND & JEAN E DRINKWALTER | RASHER CANAL | IR | .50 | 05/23/1898 | A 456 | |
| ROLAND & JEAN E DRINKWALTER | RASHER CANAL | IR | 1.43 | 01/16/1900 | A 534 | |
| GEORGE J SCHILLING | RASHER CANAL | IR | .03 | 05/23/1963 | A 10193 | |
| <u>HOOVER CREEK</u> | | | | | | |
| S: 31 T: 32 R: 51W DAWES MORRIS & MARIAN TANAKA | ALCORN RESERVOIR | IS | 1.01 | 11/17/1905 | A 803 | K |
| S: 30 T: 32 R: 51W DAWES MERLE MANSFIELD | SOUTHER RESERVOIR | ST | 41.00AF | 05/19/1951 | A 4864 | |
| <u>SOUTHER RESERVOIR</u> | | | | | | |
| S: 30 T: 32 R: 51W DAWES WHITE RIVER IRRIGATION DISTRICT | MANSFIELD CANALS 1-3 | SI | | 04/06/1981 | A 15829 | A-15828 |
| <u>PINE CREEK</u> | | | | | | |
| S: 9 T: 31 R: 51W DAWES ROBERT J HAGEMAN | HAGEMAN RESERVOIR | ST | 25.00AF | 06/22/1951 | A 4876 | |
| <u>WHITE RIVER TRIB. TO</u> | | | | | | |
| S: 4 T: 31 R: 51W DAWES HOLLIS BETSON | BETSON CANAL | IR | .27 | 09/04/1962 | A 10099 | |
| <u>DRY CANYON</u> | | | | | | |
| S: 33 T: 32 R: 51W DAWES HOLLIS BETSON | BETSON CANAL | IR | 1.00 | 03/22/1917 | A 1481 | |
| <u>COTTONWOOD CREEK, LITTLE TRIB. TO</u> | | | | | | |
| S: 8 T: 32 R: 53W SIOUX RALPH L SPEAS | SPEAS RESERVOIR | ST | 14.00AF | 09/08/1951 | A 4905 | |
| <u>WILLOW CREEK</u> | | | | | | |
| S: 15 T: 32 R: 53W SIOUX WILLIAM H DODD | DUNLAP RESERVOIR | ST | 16.00AF | 11/05/1951 | A 4917 | |
| <u>DUNLAP RESERVOIR NOS. 1-2</u> | | | | | | |
| S: 15 T: 32 R: 53W SIOUX WILLIAM H DODD | DUNLAP CANAL | SO | | 11/05/1951 | A 9981 | |
| <u>COTTONWOOD CREEK, LITTLE</u> | | | | | | |
| S: 13 T: 32 R: 53W SIOUX JOHN E & JANETT A WOHLERS | DODD-MCDOWELL RESERVOIR AND PIPELINE | ST | 480.00AF | 04/15/1913 | A 1276 | |
| JOHN E & JANETT A WOHLERS | DODD-MCDOWELL CANAL | IR | 2.65 | 10/13/1993 | A 17323 | |
| <u>DODD-MCDOWELL RESERVOIR</u> | | | | | | |
| S: 17 T: 32 R: 52W DAWES JOHN E & JANETT A WOHLERS | DODD-MCDOWELL CANAL | SI | | 04/15/1913 | A 1571 | A-1276 |

SURFACE WATER RIGHTS DATA
CLAIMS, APPLICATIONS, AND APPROPRIATIONS IN DOWNSTREAM ORDER
DIVISION NO. 2D

| SOURCE LOCATION APPROPRIATOR | CARRIER GAGE | USE | GRANT IN CFS/AF | DATE OF PRIORITY | DOCKET/ APP. NUMBER | ANNOA. FT. NT. |
|---|--------------------------|-----|-----------------------|------------------------|---------------------------|-------------------|
| <u>COTTONWOOD CREEK, LITTLE</u> | | | | | | |
| S: 18 T: 32 R: 52W DAWES | | | | | | |
| NORMAN & KOLLING | STUART BROS. NORTH CANAL | IR | 1.43 | 06/10/1895 | A 8 R | P-NONE |
| KARLENE C GOLDEN | STUART BROS. SOUTH CANAL | IR | 1.43 | 06/10/1895 | A 8 R | P-220 |
| KARLENE C GOLDEN | STUART BROS. SOUTH CANAL | IR | .36 | 12/21/1890 | D 425 R | P-NONE |
| <u>COTTONWOOD CREEK, LITTLE, TRIB. TO</u> | | | | | | |
| S: 9 T: 32 R: 52W DAWES | | | | | | |
| WILLIS M & DONNA MAE HOFFMAN | PUMP | IR | 1.04 | 02/13/1964 | A 10307 | |
| WILLIS M & DONNA MAE HOFFMAN | PUMP | IR | .64 | 02/13/1964 | A 10306 | |
| <u>COTTONWOOD CREEK, LITTLE</u> | | | | | | |
| S: 4 T: 32 R: 52W DAWES | | | | | | |
| WILLIS M & DONNA MAE HOFFMAN | DUNN CANAL | IR | 1.43 | 01/14/1902 | A 649 | |
| <u>SAND CREEK</u> | | | | | | |
| S: 26 T: 33 R: 53W SIOUX | | | | | | |
| WALTER & VIRGINIA WHITCHER | DOBESH & JACKSON RES. | ST | 41.60AF | 12/22/1966 | A 11002 | |
| S: 35 T: 33 R: 53W SIOUX | | | | | | |
| WALTER & VIRGINIA WHITCHER | BENDIX CANAL | IR | .57 | 11/19/1895 | A 189 | |
| WALTER & VIRGINIA WHITCHER | BENDIX CANAL | IR | .71 | 05/27/1922 | A 1669 | |
| <u>SAND CREEK, TRIB. TO</u> | | | | | | |
| S: 35 T: 33 R: 53W SIOUX | | | | | | |
| EUGENE R STOVERN | NED PAINTER RESERVOIR | ST | 49.60AF | 11/17/1978 | A 15363 | |
| <u>NED PAINTER RESERVOIR</u> | | | | | | |
| S: 35 T: 33 R: 53W SIOUX | | | | | | |
| EUGENE R STOVERN | PUMP | SO | | 01/31/1979 | A 15410 | |
| <u>DRY DRAW</u> | | | | | | |
| S: 12 T: 32 R: 53W SIOUX | | | | | | |
| VERNON E & DELMA D BURTON | HEATH RESERVOIR | ST | 200.00AF | 02/07/1917 | A 1475 | |
| <u>HEATH RESERVOIR</u> | | | | | | |
| S: 12 T: 32 R: 53W SIOUX | | | | | | |
| VERNON E & DELMA D BURTON | HEATH CANAL | SO | | 02/07/1917 | A 1612 | |
| <u>SAXSON DRAW</u> | | | | | | |
| S: 32 T: 33 R: 52W DAWES | | | | | | |
| TURNBULL ET AL | HARRIS RESERVOIR | ST | 7.00AF | 09/29/1922 | A 1689 | |
| <u>HARRIS RESERVOIR</u> | | | | | | |
| S: 32 T: 33 R: 52W DAWES | | | | | | |
| TURNBULL ET AL | HARRIS CANAL | SO | | 09/29/1922 | A 1996 | |
| <u>SPRING CREEK</u> | | | | | | |
| S: 20 T: 32 R: 52W DAWES | | | | | | |
| MRS JUANITA & MR DAVID MOODY | FORBES CANAL NO. 1 | IR | .43 | 04/28/1902 | A 663 | |
| S: 13 T: 32 R: 52W DAWES | | | | | | |
| GEORGE D & DONITA M LEEELING | MOZETER CANAL | IR | 1.14 | 05/03/1888 | D 1014 | |
| TONY W & DEANNA L JOHNSON | SPRING CREEK CANAL NO. 1 | IR | 2.00 | 12/01/1894 | D 473 | |
| S: 7 T: 32 R: 51W DAWES | | | | | | |
| TONY W & DEANNA L JOHNSON | SPRING CREEK CANAL | IR | 1.30 | 12/01/1894 | A 2078 | D-473 I |

See "Use" definitions and footnotes on pages 67 through 72

SURFACE WATER RIGHTS DATA
CLAIMS, APPLICATIONS, AND APPROPRIATIONS IN DOWNSTREAM ORDER
DIVISION NO. 2D

| SOURCE LOCATION APPROPRIATOR | CARRIER GAGE | USE | GRANT IN CFS/AF | DATE OF PRIORITY | DOCKET/ APP. NUMBER | ANNOA. FT. NT. |
|---|------------------------|-----|-----------------------|------------------------|---------------------------|-------------------|
| <u>COTTONWOOD CREEK, LITTLE</u> | | | | | | |
| S: 9 T: 32 R: 51W DAWES DALE T & DONNA BROWN | SIMONS CANAL | IR | .77 | 02/12/1934 | A 2363 | |
| <u>WHITE RIVER, TRIB. TO</u> | | | | | | |
| S: 10 T: 32 R: 51W DAWES WAYNE WRIGHT | WRIGHT RESERVOIR | ST | 18.00AF | 04/08/1946 | A 3889 | |
| <u>WHITE RIVER</u> | | | | | | |
| S: 2 T: 32 R: 51W DAWES RICHARD L & DELORIS CHASEK | PUMP | IR | 1.55 | 10/23/1979 | A 15593 | |
| RICHARD L & DELORIS CHASEK | PUMP | IR | .91 | 01/18/1982 | A 16051 | A-1625 D |
| RICHARD L & DELORIS CHASEK | PUMP | IR | 1.06 | 06/08/1981 | A 15885 | |
| JOAN KOLLARS | PUMP | IR | 1.10 | 04/20/1956 | A 8499 | |
| S: 1 T: 32 R: 51W DAWES VILLAGE OF WHITNEY | WHITNEY WATER SUPPLY | DO | 2.00 | 08/28/1936 | A 2627 | |
| HOWARD-MCCAFFERTY COMPANY | PUMP | IR | .44 | 12/18/1952 | A 5115 | K |
| <u>ASH CREEK, WEST</u> | | | | | | |
| S: 31 T: 31 R: 50W DAWES H W SNYDER | PUMP | IR | .06 | 09/22/1972 | A 12744 | |
| S: 14 T: 31 R: 51W DAWES ANDERSON & ANDERSON | PUMP | IR | .09 | 12/24/1981 | A 16042 | |
| S: 11 T: 31 R: 51W DAWES PERRY A & MIMI L MOODY | PUMP | IR | .19 | 07/17/1973 | A 12905 | |
| S: 2 T: 31 R: 51W DAWES ALLEN L SOESTER | SOESTER RESERVOIR | ST | 67.70AF | 11/08/1994 | A 17417 | |
| S: 35 T: 32 R: 51W DAWES ASH PROPERTIES, INC | WEST ASH CREEK CANAL | IR | .80 | 07/04/1893 | D 452 R | P-NONE |
| LON R & CAROLYN LEMMON | WEST ASH CREEK CANAL | IR | .57 | 02/03/1898 | A 434 R | P-350 |
| ASH PROPERTIES, INC | WEST ASH CREEK CANAL | IR | 1.31 | 01/06/1941 | A 3362 R | P-349 |
| EARL A SOESTER | WEST ASH CREEK CANAL | IR | 3.26 | 02/18/1954 | A 5973 R | |
| <u>SOESTER RESERVOIR</u> | | | | | | |
| S: 35 T: 32 R: 51W DAWES ALLEN L SOESTER | WEST ASH CREEK CANAL | SO | 5.72AF | 04/27/1995 | A 17448 | A-17417 |
| ALLEN L SOESTER | WEST ASH CREEK CANAL | SI | 48.26AF | 04/27/1995 | A 17448 | A-5973R |
| ALLEN L SOESTER | WEST ASH CREEK CANAL | SI | 9.52AF | 04/27/1995 | A 17448 | A-3362 |
| <u>ASH CREEK, EAST, TRIB. TO</u> | | | | | | |
| S: 29 T: 31 R: 50W DAWES PATTI A HOLLIBAUGH | HOLLIBAUGHS FISH PONDS | ST | 8.28AF | 08/17/1990 | A 17013 | |
| S: 8 T: 31 R: 50W DAWES GARRETT L & JOSEPHINE S HAMM | HAM FISH POND | ST | 2.20AF | 09/23/1969 | A 11803 | |
| <u>ASH CREEK, EAST</u> | | | | | | |
| S: 32 T: 32 R: 50W DAWES DAVE & JEANINE CONNELLY | BARRON CANAL | IR | 1.14 | 07/01/1888 | D 438 | |
| HARRY NORMAN | NORMAN RESERVOIR | ST | 776.00AF | 08/22/1927 | A 1953 | |
| JACQUE H NORMAN | BARRON CANAL | IR | .89 | 08/15/1928 | A 2024 | |

SURFACE WATER RIGHTS DATA
CLAIMS, APPLICATIONS, AND APPROPRIATIONS IN DOWNSTREAM ORDER
DIVISION NO. 2D

| SOURCE LOCATION APPROPRIATOR | CARRIER GAGE | USE | GRANT IN CFS/AF | DATE OF PRIORITY | DOCKET/ APP. NUMBER | ANNOA. FT. NT. |
|--|------------------------|-----|-----------------------|------------------------|---------------------------|-------------------|
| <u>ASH CREEK, EAST</u> | | | | | | |
| S: 32 T: 32 R: 50W DAWES | | | | | | |
| JACQUE H NORMAN | BARRON CANAL | IR | 1.68 | 05/06/1985 | A 16376 | |
| RENEE FIERSTINE | STUMPH CANAL | IR | .16 | 05/31/1880 | D 447 R | P-160 K |
| DAVE & JEANINE CONNELLY | STUMPH CANAL | IR | .22 | 09/05/1892 | D 1023 R | |
| DAVE & JEANINE CONNELLY | STUMPH-OX YOKE CANAL | IR | .26 | 06/06/1931 | A 2205 | |
| <u>ASH CREEK, EAST, TRTB. TO</u> | | | | | | |
| S: 30 T: 32 R: 50W DAWES | | | | | | |
| RENEE FIERSTINE | IVINS RESERVOIR | ST | 25.00AF | 10/30/1950 | A 4760 | |
| <u>IVINS RESERVOIR</u> | | | | | | |
| S: 30 T: 32 R: 50W DAWES | | | | | | |
| RENEE FIERSTINE | IVINS CANAL | SO | | 10/30/1950 | A 4948 | K |
| <u>ASH CREEK, EAST</u> | | | | | | |
| S: 19 T: 32 R: 50W DAWES | | | | | | |
| JACQUE H NORMAN | THOMAS CANAL | IR | 1.00 | 12/17/1928 | A 2057 | |
| <u>ASH CREEK</u> | | | | | | |
| S: 1 T: 32 R: 51W DAWES | | | | | | |
| HOWARD-MCCAFFERTY COMPANY | PUMP | IR | .29 | 04/24/1953 | A 5281 | |
| <u>NORMAN RESERVOIR</u> | | | | | | |
| S: 8 T: 32 R: 50W DAWES | | | | | | |
| THOMAS L NORMAN | HARRY CANAL | SO | | 08/22/1927 | A 2179 | K |
| <u>INDIAN CREEK</u> | | | | | | |
| S: 28 T: 32 R: 50W DAWES | | | | | | |
| MARY E HARTMAN TRUST | PUMP | IR | .26 | 07/20/1981 | A 15944 | |
| S: 16 T: 32 R: 50W DAWES | | | | | | |
| CLIFFORD & LOIS BERGFELD | NORMAN CANAL | IR | .69 | 08/03/1921 | A 1614 | K |
| CLIFFORD & LOIS BERGFELD | NORMAN CANAL | IR | .67 | 01/17/1923 | A 1704 | K |
| CLIFFORD & LOIS BERGFELD | NORMAN CANAL | IR | 1.28 | 08/18/1927 | A 1952 | |
| <u>COTTONWOOD CREEK, BIG, TRTB. TO</u> | | | | | | |
| S: 35 T: 34 R: 53W SIOUX | | | | | | |
| LEONARD & LINDA FORBES | NORMAN RESERVOIR NO. 1 | ST | 150.00AF | 07/06/1942 | A 3580 | |
| <u>NORMAN RESERVOIR NO. 1</u> | | | | | | |
| S: 35 T: 34 R: 53W SIOUX | | | | | | |
| LEONARD & LINDA FORBES | NORMAN CANAL NO. 1 | SO | | 04/27/1953 | A 5290 | RES NO. 2 |
| <u>COTTONWOOD CREEK, BIG, TRTB. TO</u> | | | | | | |
| S: 10 T: 33 R: 53W SIOUX | | | | | | |
| BERNARD L NORMAN | NORMAN RESERVOIR NO. 3 | ST | 170.00AF | 02/16/1959 | A 9689 | |
| S: 2 T: 33 R: 53W SIOUX | | | | | | |
| LEONARD & LINDA FORBES | NORMAN RESERVOIR NO. 2 | ST | 935.00AF | 01/08/1952 | A 4930 | |
| <u>NORMAN RESERVOIR NO. 2</u> | | | | | | |
| S: 2 T: 33 R: 53W SIOUX | | | | | | |
| LEONARD & LINDA FORBES | NORMAN CANAL NO. 2 | SO | | 04/27/1953 | A 5290 | RES NO. 1 |

SURFACE WATER RIGHTS DATA
CLAIMS, APPLICATIONS, AND APPROPRIATIONS IN DOWNSTREAM ORDER
DIVISION NO. 2D

| SOURCE LOCATION APPROPRIATOR | CARRIER GAGE | USE | GRANT IN CFS/AF | DATE OF PRIORITY | DOCKET/ APP. NUMBER | ANNOA. FT. NT. |
|--|--|----------------|-----------------------|--|-------------------------------|----------------------|
| <u>COTTONWOOD CREEK, BIG</u> S: 31 T: 34 R: 52W DAWES MRS JUANITA & MR DAVID MOODY | MOODY RESERVOIR NO. 1 | ST | 265.40AF | 01/29/1981 | A 15759 | |
| <u>MOODY RESERVOIR NO. 1</u> S: 29 T: 34 R: 52W DAWES MRS JUANITA & MR DAVID MOODY | PUMP | SO | | 09/28/1981 | A 16000 | |
| <u>INDIAN TREE CREEK</u> S: 31 T: 34 R: 52W DAWES MRS JUANITA & MR DAVID MOODY | MOODY RESERVOIR NO. 2 | ST | 80.50AF | 09/28/1981 | A 16001 | |
| <u>MOODY RESERVOIR NO. 2</u> S: 31 T: 34 R: 52W DAWES MRS JUANITA & MR DAVID MOODY R E TURNER | MOODY CANALS 3,4,5 MOODY CANALS 3,4,5 MOODY CANALS 3,4,5 | SI SI SO | | 05/28/1982 05/28/1982 05/28/1982 | A 16111 A 16111 A 16111 | A-3536 A-16000 |
| <u>INDIAN TREE CREEK</u> S: 31 T: 34 R: 52W DAWES MRS JUANITA & MR DAVID MOODY | HAWK NEST RESERVOIR | ST | 17.00AF | 12/08/1941 | A 3537 | |
| S: 32 T: 34 R: 52W DAWES MRS JUANITA & MR DAVID MOODY | MOODY CANAL | IR | .74 | 12/08/1941 | A 3536 | |
| <u>HAWK NEST RESERVOIR</u> S: 32 T: 34 R: 52W DAWES MRS JUANITA & MR DAVID MOODY | MOODY CANAL NO. 1 | SI | | 12/08/1941 | A 3818 | A-3536 |
| <u>COTTONWOOD CREEK, BIG, TRIB TO</u> S: 29 T: 34 R: 52W DAWES MRS JUANITA & MR DAVID MOODY | MOODY RESERVOIR | ST | 143.00AF | 09/26/1952 | A 5037 | |
| <u>NORTH DRAW RESERVOIR</u> S: 33 T: 34 R: 52W DAWES MRS JUANITA & MR DAVID MOODY | MOODY CANAL NO. 2 | SO | | 12/08/1941 | A 3819 | |
| <u>COTTONWOOD CREEK, BIG</u> S: 20 T: 33 R: 51W DAWES BENJAMIN C & CHARLES FERGUSON | PUMP | IR | 3.53 | 08/13/1976 | A 14395 | |
| <u>DRY CREEK</u> S: 15 T: 33 R: 51W DAWES LOUIS BAUER | PILSTER RESERVOIR | ST | 362.50AF | 08/11/1936 | A 2608 | |
| S: 18 T: 33 R: 50W DAWES WHITNEY IRRIGATION DISTRICT | BALDWIN RESERVOIR | ST | 332.00AF | 08/11/1936 | A 2608 | |
| <u>WHITE RIVER</u> S: 26 T: 33 R: 50W DAWES DONALD & LORETTA PERHAM | HAGEMAN CANAL | IR | 1.14 | 10/18/1928 | A 2046 | |
| S: 24 T: 33 R: 50W DAWES DONA D & CHARIS M FLEMING | PUMP | IR | 3.61 | 08/28/1953 | A 5517 | |
| <u>TRUNK BLITTE CREEK</u> S: 35 T: 32 R: 50W DAWES WILLIAM BOLLN | PUMP | IR | 1.39 | 07/19/1956 | A 8678A | P-492 |

SURFACE WATER RIGHTS DATA
CLAIMS, APPLICATIONS, AND APPROPRIATIONS IN DOWNSTREAM ORDER
DIVISION NO. 2D

| SOURCE LOCATION APPROPRIATOR | CARRIER GAGE | USE | GRANT IN CFS/AF | DATE OF PRIORITY | DOCKET/ APP NUMBER | ANNO. FT. NT. |
|--|---------------------------|-----|-----------------------|------------------------|--------------------------|------------------|
| <u>TRUNK BUTTE CREEK</u> S: 35 T: 32 R: 50W DAWES WILLIAM BOLLN | PUMP | IR | 1.19 | 07/19/1956 | A 8678B | P-492 |
| <u>TRUNK BUTTE CREEK, TRIB. TO</u> S: 36 T: 33 R: 50W DAWES BOARD OF EDUCATIONAL LANDS & FUNDS | WHITE RESERVOIR NO. 1 | ST | 8.00AF | 12/03/1956 | A 9013 | |
| <u>TRUNK BUTTE CREEK</u> S: 25 T: 33 R: 50W DAWES DONA D FLEMING | PUMP | IR | .40 | 05/29/1962 | A 10068 | |
| <u>WHITE RIVER</u> S: 30 T: 33 R: 49W DAWES CLIFFORD A LOGAN | PUMP | IR | .64 | 12/07/1939 | A 3038 | |
| <u>DEAD HORSE CREEK</u> S: 4 T: 31 R: 49W DAWES LANCE E SCHERBARTH | DEAD HORSE CREEK POND | FC | 1.00 | 08/19/1992 | A 17218 | |
| LANCE E SCHERBARTH | SCHERBARTH POND NO. 3AB&C | ST | 1.50AF | 08/19/1992 | A 17217 | |
| S: 32 T: 32 R: 49W DAWES LANCE E SCHERBARTH | SCHERBARTH POND NO. 2 | ST | 2.65AF | 10/23/1989 | A 16890 | |
| S: 20 T: 32 R: 49W DAWES FREDERICK R GRANTHAM | PUMP | IR | .60 | 11/05/1952 | A 5065 | K |
| S: 32 T: 33 R: 49W DAWES RICHARD SCHMECHEL | PUMP | IR | .03 | 09/24/1951 | A 4911 | K |
| ROBERT D HAWTHORNE | PUMP | IR | .76 | 01/19/1960 | A 9790 | |
| ROBERT, NELLIE & WILLIAM HAWTHORNE | PUMP NO. 1 | IR | .56 | 04/06/1904 | A 749 | R P-306 |
| S: 31 T: 33 R: 49W DAWES ROBERT, NELLIE & WILLIAM HAWTHORNE | PUMP NO. 2 | IR | .44 | 04/06/1904 | A 749 | R P-306 |
| S: 30 T: 33 R: 49W DAWES ROBERT, NELLIE & WILLIAM HAWTHORNE | PUMP | IR | .95 | 04/06/1904 | A 749 | R P-246 |
| ROBERT, NELLIE & WILLIAM HAWTHORNE | PUMP | IR | .55 | 06/15/1928 | A 2021 | R P-281 |
| ROBERT, NELLIE & WILLIAM HAWTHORNE | PUMP | IR | 1.48 | 01/10/1951 | A 4786 | |
| <u>WHITE RIVER</u> S: 19 T: 33 R: 49W DAWES JOHN & JEAN SCHUHMACHER | PUMP | IR | .76 | 03/20/1962 | A 10033 | |
| JOHN & JEAN SCHUHMACHER | PUMP | IR | 2.14 | 07/07/1950 | A 4720 | |
| JOHN & JEAN SCHUHMACHER | PUMP | IR | .62 | 04/02/1951 | A 4835 | |
| JOHN & JEAN SCHUHMACHER | CISTERN | ST | .16AF | 04/02/1940 | A 3129 | |
| <u>WHITE RIVER, TRIB. TO</u> S: 18 T: 33 R: 49W DAWES JIMMIE D FOX | FOX RESERVOIR | ST | 21.00AF | 02/11/1960 | A 9793 | |
| <u>WHITE RIVER</u> S: 17 T: 33 R: 49W DAWES MIKE & JOHN SCHUMACHER | PUMP | IR | 1.85 | 06/10/1981 | A 15887 | |

SURFACE WATER RIGHTS DATA
CLAIMS, APPLICATIONS, AND APPROPRIATIONS IN DOWNSTREAM ORDER
DIVISION NO. 2D

| SOURCE LOCATION APPROPRIATOR | CARRIER GAGE | USE | GRANT IN CFS/AF | DATE OF PRIORITY | DOCKET/ APP. NUMBER | ANNOA. FT. NT. |
|--|-------------------------|-----|-----------------------|------------------------|---------------------------|-------------------|
| <u>CHADRON CREEK</u> | | | | | | |
| S: 31 T: 32 R: 48W DAWES GAME AND PARKS COMMISSION | CHADRON STATE PARK LAKE | ST | 10.00AF | 04/17/1928 | A 2007 | |
| S: 18 T: 32 R: 48W DAWES CITY OF CHADRON | CHADRON RESERVOIR NO. 2 | ST | 143.00AF | 07/19/1960 | A 9842 | |
| CITY OF CHADRON | CHADRON WATER WORKS | DO | 1.00 | 12/31/1888 | D 1022 | |
| CITY OF CHADRON | CHADRON WATER WORKS | WS | 4.50 | 04/08/1920 | A 1583 | |
| S: 13 T: 32 R: 49W DAWES JAMES T O'ROURKE | PUMP | IR | .77 | 03/03/1976 | A 14076 | |
| JAMES T O'ROURKE | PIPELINE | FC | 1.00 | 12/22/1993 | A 17342 | |
| JAMES T O'ROURKE | O ROURKE RES. NO. 1 | ST | 1.00AF | 12/22/1993 | A 17343 | |
| S: 1 T: 32 R: 49W DAWES GEORGE T PFISTER | PUMP | IR | 1.11 | 09/07/1961 | A 9975 | |
| GEORGE T PFISTER | PIPELINE | FC | 1.00 | 02/02/1994 | A 17350 | |
| GEORGE T PFISTER | PFISTER RES. NO. 1 | ST | 1.53AF | 02/02/1994 | A 17349 | |
| S: 2 T: 32 R: 49W DAWES GEORGE T PFISTER | PUMP | IR | .30 | 01/28/1969 | A 11626 | |
| S: 31 T: 33 R: 48W DAWES DAWES COUNTY HISTORICAL SOCIETY, INC | PUMP | IR | .02 | 10/14/1966 | A 10970 | |
| S: 15 T: 33 R: 49W DAWES TERRY E OWEN | PUMP | DO | .09 | 02/26/1990 | A 16932 | |
| S: 22 T: 33 R: 49W DAWES LEONARD D ELWESS | PUMP | IR | 4.26 | 07/23/1974 | A 13094 | |
| <u>CHADRON CREEK, TRIBUT. TO</u> | | | | | | |
| S: 23 T: 33 R: 49W DAWES ROY H WOMACK | MAYFIELD RESERVOIR | ST | 73.00AF | 10/19/1949 | A 4526 | |
| <u>MAYFIELD RESERVOIR</u> | | | | | | |
| S: 23 T: 33 R: 49W DAWES ROY H WOMACK | MAYFIELD CANAL | SO | | 10/19/1949 | A 4629 | |
| <u>CHADRON CREEK</u> | | | | | | |
| S: 15 T: 33 R: 49W DAWES MIKE SCHUMMACHER | PUMP | IR | 1.56 | 09/18/1975 | A 13815 | |
| S: 10 T: 22 R: 49W DAWES ALLEN D RASMUSSEN | PUMP | IR | .47 | 02/22/1983 | A 16173 | |
| <u>LONE TREE CREEK</u> | | | | | | |
| S: 14 T: 34 R: 52W DAWES CORMAN RANCHES & FARMS, INC | MCMEEKIN RESERVOIR | ST | 109.00AF | 07/05/1952 | A 4985 | |
| <u>MCMEEKIN RESERVOIR</u> | | | | | | |
| S: 14 T: 34 R: 52W DAWES CORMAN RANCHES & FARMS, INC | MCMEEKIN CANAL | SO | | 07/05/1952 | A 5315 | |
| <u>LONE TREE CREEK</u> | | | | | | |
| S: 22 T: 34 R: 51W DAWES VINCENT J KIRBY | BAUER'S LONE TREE RES. | ST | 208.00AF | 09/23/1953 | A 5597 | |

SURFACE WATER RIGHTS DATA
CLAIMS, APPLICATIONS, AND APPROPRIATIONS IN DOWNSTREAM ORDER
DIVISION NO. 2D

| SOURCE LOCATION APPROPRIATOR | CARRIER GAGE | USE | GRANT IN CFS/AF | DATE OF PRIORITY | DOCKET/ APP. NUMBER | ANNOA. FT. NT. |
|---|-------------------------|-----|-----------------------|------------------------|---------------------------|----------------------|
| <u>BAUER'S LONE TREE RESERVOIR</u> S: 22 T: 34 R: 51w DAWES VINCENT J KIRBY | | | | | | |
| <u>LONE TREE CREEK, TRTB. TO</u> S: 10 T: 34 R: 51w DAWES LOUIS BAUER | BAUER'S LONE TREE CANAL | SO | | 09/23/1953 | A 6916 | |
| <u>MESSINGER CREEK, TRTB. TO</u> S: 31 T: 35 R: 50w DAWES GLEN SNOOK | BAUER RESERVOIR | ST | 96.00AF | 12/21/1949 | A 4553 | |
| <u>LONE TREE CREEK, TRTB. TO</u> S: 5 T: 33 R: 49w DAWES GUS BENTHACK | SNOOK RESERVOIR | ST | 30.00AF | 04/17/1950 | A 4643 | |
| <u>SPRING CREEK</u> S: 24 T: 33 R: 49w DAWES JOHN F HAWLEY | BENTHACK RESERVOIR | ST | 13.00AF | 05/12/1950 | A 4676 | |
| S: 11 T: 33 R: 49w DAWES CHARLES W MCCANCE | HAWLEY PIPELINE | IR | .37 | 06/09/1976 | A 14262 | |
| CHARLES W MCCANCE | PUMP | IR | 2.57 | 08/14/1975 | A 13736 | |
| S: 3 T: 33 R: 49w DAWES CHARLES W MCCANCE | PUMP | IR | 1.69 | 10/11/1978 | A 15348 | |
| <u>SPRING CREEK RESERVOIR</u> S: 3 T: 33 R: 49w DAWES CHARLES W MCCANCE | SPRING CREEK RESERVOIR | ST | 201.69AF | 08/04/1975 | A 13706 | |
| S: 3 T: 33 R: 49w DAWES CHARLES W MCCANCE | PUMP | SI | | 08/29/1978 | A 15334 | A-13736 |
| <u>WHITE RIVER</u> S: 34 T: 34 R: 49w DAWES CHARLES W MCCANCE | PUMP | SI | | 08/29/1978 | A 15334 | A-15348 |
| S: 27 T: 34 R: 49w DAWES DONALD GORR | PUMP | IR | 2.42 | 08/29/1978 | A 15333 | |
| DONALD GORR | PUMP | IR | .54 | 01/11/1949 | A 4420AR | P-462 |
| S: 26 T: 34 R: 49w DAWES DONALD GORR | PUMP | IR | 1.31 | 01/11/1949 | A 4420BR | P-462 |
| DONALD GORR | PUMP | IR | .81 | 01/11/1949 | A 4420CR | 0-462 |
| DONALD GORR | PUMP | IR | .73 | 01/11/1949 | A 4420DR | P-462 |
| JOE SCHOMMER | PUMP | IR | 2.09 | 06/30/1952 | A 4983 | |
| JOE J & MARY L SCHOMMER | PUMP | IR | 1.31 | 11/24/1939 | A 3030 | |
| S: 24 T: 34 R: 49w DAWES JOE J & MARY L SCHOMMER | SCHWABE CANAL | IR | .26 | 03/19/1906 | A 815 | |
| S: 25 T: 34 R: 49w DAWES JOE J & MARY L SCHOMMER | PUMP | IR | 4.93 | 04/28/1954 | A 6247 | |
| <u>WHITE RIVER, TRTB. TO</u> S: 24 T: 34 R: 49w DAWES JOE J & MARY L SCHOMMER | MORRIS RESERVOIR | ST | 65.00AF | 01/17/1961 | A 9880 | |

SURFACE WATER RIGHTS DATA
CLAIMS, APPLICATIONS, AND APPROPRIATIONS IN DOWNSTREAM ORDER
DIVISION NO. 2D

| SOURCE LOCATION APPROPRIATOR | CARRIER GAGE | USE | GRANT IN CFS/AF | DATE OF PRIORITY | DOCKET/ APP. NUMBER | ANNOA. FT. NT. |
|---|------------------------|-----|-----------------------|------------------------|---------------------------|-------------------|
| <u>MORRIS RESERVOIR</u> | | | | | | |
| S: 24 T: 34 R: 49W DAWES | | | | | | |
| JOE J & MARY L SCHOMMER | MORRIS CANAL | SI | | 01/17/1961 | A 9998 | A-815 |
| JOE J & MARY L SCHOMMER | MORRIS CANAL | SI | | 01/17/1961 | A 9998 | A-3030 |
| JOE J & MARY L SCHOMMER | MORRIS CANAL | SI | | 01/17/1961 | A 9998 | A-6247 |
| JOE J & MARY L SCHOMMER | MORRIS CANAL | SO | | 01/17/1961 | A 9998 | |
| <u>WHITE RIVER</u> | | | | | | |
| S: 19 T: 34 R: 48W DAWES | | | | | | |
| BARTLETT & SONS | BARTLETT CANAL | IR | .30 | 09/08/1932 | A 2285 | |
| <u>RUSH CREEK</u> | | | | | | |
| S: 10 T: 34 R: 49W DAWES | | | | | | |
| FARMERS HOME ADMINISTRATION | BRADDOCK CANAL | IR | 3.00 | 05/04/1903 | A 706 | |
| <u>MADDEN CREEK</u> | | | | | | |
| S: 22 T: 35 R: 49W DAWES | | | | | | |
| CRAIG WALKER | ERNEST CANAL | IR | 3.71 | 02/20/1911 | A 1061 | |
| S: 6 T: 34 R: 48W DAWES | | | | | | |
| HAROLD FEATHERNGILL | ORMESHER CANAL | IR | 3.74 | 03/24/1960 | A 9804 | |
| <u>BORDEAUX CREEK, BTG, TRIB. TO</u> | | | | | | |
| S: 23 T: 32 R: 48W DAWES | | | | | | |
| HENRY SPALDING | PINE SPRINGS RESERVOIR | ST | 2.00AF | 11/03/1950 | A 4761 | |
| <u>BORDEAUX CREEK, BTG</u> | | | | | | |
| S: 24 T: 33 R: 48W DAWES | | | | | | |
| MUSEUM ASSOCIATION OF THE AMERICAN FRONTIER | PUMP | IR | .02 | 01/25/1955 | A 7043 | |
| S: 23 T: 33 R: 48W DAWES | | | | | | |
| GILBERT D & LINDA K NITSCH | BASS NURSERY CANAL | IR | .99 | 04/11/1946 | A 3891 | K |
| S: 14 T: 33 R: 48W DAWES | | | | | | |
| VERNER BASS ESTATE | PUMP NO. 2 | IR | .03 | 07/07/1933 | A 2328 | |
| S: 10 T: 33 R: 48W DAWES | | | | | | |
| EVA GOCHNAUER | PUMP | IR | .23 | 04/29/1993 | A 17281 | |
| S: 14 T: 33 R: 48W DAWES | | | | | | |
| VERNER BASS ESTATE | PUMP | IR | .10 | 07/24/1930 | A 2151 | |
| S: 15 T: 33 R: 48W DAWES | | | | | | |
| DONALD A & BETTY J Balfany | PUMP | IR | 1.72 | 08/11/1952 | A 5008 | |
| S: 10 T: 33 R: 48W DAWES | | | | | | |
| EDGAR MEISTER | PUMP | IR | 1.40 | 10/07/1953 | A 5631 | |
| EDGAR G & SHIRLEY M MEISTER | PUMP | IR | .33 | 04/08/1981 | A 15835 | |
| S: 3 T: 33 R: 48W DAWES | | | | | | |
| EUGENE E & JOAN K KERNER | PUMP | IR | 2.70 | 01/13/1953 | A 5129 | |
| <u>BORDEAUX CREEK, LITTLE</u> | | | | | | |
| S: 30 T: 33 R: 47W DAWES | | | | | | |
| GORDON REDFERN | PUMP | IR | 2.01 | 11/19/1956 | A 8984 | K |
| S: 11 T: 33 R: 48W DAWES | | | | | | |
| GORDON CAPAROUN | PUMP | DO | .33 | 02/26/1990 | A 16931 | |
| EDGAR MEISTER | PUMP | IR | 2.27 | 02/03/1956 | A 8345 | |

SURFACE WATER RIGHTS DATA
CLAIMS, APPLICATIONS, AND APPROPRIATIONS IN DOWNSTREAM ORDER
DIVISION NO. 2D

| SOURCE LOCATION APPROPRIATOR | CARRIER GAGE | USE | GRANT IN CFS/AF | DATE OF PRIORITY | DOCKET/ APP NUMBER | ANNO. FT. NT. |
|---|-----------------------|-----|-----------------------|------------------------|--------------------------|------------------|
| <u>BORDEAUX CREEK, LITTLE</u> | | | | | | |
| S: 11 T: 33 R: 48W DAWES EDGAR G & SHIRLEY M MEISTER | PUMP | IR | .85 | 04/08/1981 | A 15836 | |
| <u>BORDEAUX CREEK, BIG</u> | | | | | | |
| S: 34 T: 34 R: 48W DAWES DUANE H & ELIZABETH E SCHRACK | PUMP | IR | .16 | 09/12/1924 | A 1748 | R P-323 |
| DUANE H & ELIZABETH E SCHRACK | PUMP | IR | .39 | 06/10/1955 | A 7648 | |
| ROBERT I MARSHALL | PUMP | IR | .43 | 08/04/1953 | A 5447 | |
| S: 28 T: 34 R: 48W DAWES WAYMANN WILD | PUMP | IR | 1.62 | 03/23/1981 | A 15796 | |
| S: 21 T: 34 R: 48W DAWES DEAN V REDFERN | PUMP | IR | 1.71 | 04/04/1957 | A 9428 | |
| S: 16 T: 34 R: 48W DAWES DAVID TRENKLE | PUMP | IR | .21 | 11/16/1937 | A 2801 | |
| S: 9 T: 34 R: 48W DAWES RICHARD O'DONNELL | PUMP | IR | 3.55 | 03/10/1953 | A 5202 | |
| RICHARD O'DONNELL | O'DONNELL CANAL | IR | .14 | 01/17/1898 | A 432 | R P-285 |
| RICHARD O'DONNELL | O'DONNELL CANAL | IR | .63 | 09/22/1928 | A 2036 | R P-286 |
| <u>WHITE RIVER</u> | | | | | | |
| S: 9 T: 34 R: 48W DAWES PEDDICORD CATTLE CO, INC | PUMPS | IR | 1.19 | 02/23/1951 | A 4805 | K |
| S: 10 T: 34 R: 48W DAWES PEDDICORD CATTLE CO, INC | PUMPS | IR | 1.22 | 05/15/1957 | A 9498 | K |
| S: 1 T: 34 R: 48W DAWES CURTIS V BACH | PUMP | IR | 1.67 | 06/15/1981 | A 15892 | |
| <u>WHITE RIVER, TRIB. TO</u> | | | | | | |
| S: 25 T: 34 R: 48W DAWES DON LITTREL | DON LITTREL RESERVOIR | ST | 45.30AF | 05/14/1986 | A 16489 | |
| <u>WHITE RIVER</u> | | | | | | |
| S: 5 T: 34 R: 47W DAWES JAMES & DEB LESMEISTER | PUMP | IR | 3.00 | 06/25/1981 | A 15902 | |
| S: 10 T: 34 R: 48W DAWES PEDDICORD CATTLE CO, INC | PUMP | IR | .05 | 10/01/1973 | A 12949 | K |
| S: 5 T: 34 R: 47W DAWES WAYNE JONES | PUMP | IR | .04 | 01/10/1947 | A 4021 | K |
| <u>WHITE RIVER, TRIB. TO</u> | | | | | | |
| S: 31 T: 35 R: 47W DAWES WAYNE JONES | JONES RESERVOIR | ST | 29.10AF | 04/24/1962 | A 10047 | |
| WAYNE JONES | JONES CANAL | IR | 1.14 | 04/24/1962 | A 10048 | |
| <u>JONES RESERVOIR</u> | | | | | | |
| S: 31 T: 35 R: 47W DAWES WAYNE JONES | JONES CANAL | SI | | 11/26/1962 | A 10125 | A-10048 |
| WAYNE JONES | JONES CANAL | SO | | 11/26/1962 | A 10125 | |

SURFACE WATER RIGHTS DATA
CLAIMS, APPLICATIONS, AND APPROPRIATIONS IN DOWNSTREAM ORDER
DIVISION NO. 2D

| SOURCE LOCATION APPROPRIATOR | CARRIER GAGE | USE | GRANT IN CFS/AF | DATE OF PRIORITY | DOCKET/ APP. NUMBER | ANNOA. FT. NT. |
|--|------------------------------------|----------------|-----------------------|--|-----------------------------|----------------------|
| <u>ALKALI CREEK</u> S: 22 T: 35 R: 48W DAWES HAROLD C BOWEN | ORMESHER CORNER RESERVOIR | ST | 36.00AF | 02/17/1961 | A 9889 | |
| <u>BEAVER CREEK</u> S: 34 T: 33 R: 46W SHERIDAN EDWARD F KADLECEK | KADLECEK RESERVOIR | ST | 70.00AF | 06/30/1954 | A 6400 | |
| S: 32 T: 34 R: 46W SHERIDAN JACK CHASEK | PUMP | DO | .02 | 06/04/1982 | A 16118 | |
| <u>BEAVER CREEK, LITTLE</u> S: 33 T: 34 R: 46W SHERIDAN MILDRED M LUNDY MILDRED M LUNDY | LUNDY RESERVOIR LUNDY RESERVOIR | ST SS | 222.00AF 47.00AF | 02/27/1950 09/13/1954 | A 4608 A 6686 | A-4608 A |
| <u>LUNDY RESERVOIR</u> S: 33 T: 34 R: 46W SHERIDAN MILDRED M LUNDY | LUNDY CANAL | SO | | 09/13/1954 | A 6697 | |
| <u>BEAVER CREEK, LITTLE</u> S: 28 T: 34 R: 46W SHERIDAN RALPH C REEVES RALPH C REEVES MARVIN L & JEAN M RUCKER | PUMP REEVES RESERVOIR PUMP | IR ST DO | .03 .50AF .03 | 01/15/1952 02/09/1953 06/03/1982 | A 4933 A 5154 A 16117 | K |
| <u>BEAVER CREEK</u> S: 28 T: 34 R: 46W SHERIDAN RALPH C REEVES | PUMPS | IR | .14 | 01/15/1952 | A 4932 | K |
| S: 20 T: 34 R: 46W SHERIDAN TONY & FLORENCE CHASEK | PUMP | IR | 3.19 | 03/20/1981 | A 15795 | |
| S: 18 T: 34 R: 46W SHERIDAN ROBERT W ISHAM | ISHAM RESERVOIR | ST | 435.00AF | 11/24/1952 | A 5081 | |
| S: 34 T: 35 R: 47W DAWES ROBERT W ISHAM ROBERT W ISHAM | LOCKLER CANAL LOCKLER CANAL | IR IR | 1.83 .49 | 09/15/1892 09/19/1928 | D 1017 A 2034 | |
| <u>WHITE CLAY CREEK</u> S: 23 T: 34 R: 45W SHERIDAN DICK H LEHMAN | PUMPS | IR | 1.47 | 06/07/1961 | A 9943 | |
| S: 1 T: 34 R: 45W SHERIDAN JOE E & DONNA M DOLEZAL | PUMP | IR | 2.40 | 02/21/1957 | A 9238 | T-710 S |
| <u>LARABEE CREEK, TRIB. TO</u> S: 17 T: 33 R: 43W SHERIDAN THOMAS W SCOTT | SCOTT RESERVOIR | ST | 3.00AF | 04/19/1951 | A 4848 | |
| S: 5 T: 33 R: 43W SHERIDAN GLEN FORNEY | GLEN FORNEY RESERVOIR | ST | 14.40AF | 05/15/1991 | A 17075 | |
| <u>LARABEE CREEK</u> S: 6 T: 33 R: 43W SHERIDAN FORNEY & HOLLSTEIN | ROBINS RESERVOIR | ST | 3.17AF | 10/15/1963 | A 10253 | |

SURFACE WATER RIGHTS DATA
CLAIMS, APPLICATIONS, AND APPROPRIATIONS IN DOWNSTREAM ORDER
DIVISION NO. 2D

| SOURCE LOCATION APPROPRIATOR | CARRIER GAGE | USE | GRANT IN CFS/AF | DATE OF PRIORITY | DOCKET/ APP. NUMBER | ANNOA. FT. NT. |
|--|-----------------|-----|-----------------------|------------------------|---------------------------|-------------------|
| <u>LARABEE CREEK</u> | | | | | | |
| S: 36 T: 34 R: 44W SHERIDAN GLEN FORNEY | PUMP | IR | .52 | 08/06/1956 | A 8723 | |
| S: 17 T: 34 R: 44W SHERIDAN JOE E & DONNA M DOLEZAL | PUMP | IR | 1.97 | 08/05/1954 | A 6564 | |
| S: 8 T: 34 R: 44W SHERIDAN JOE E & DONNA M DOLEZAL | PUMP | IR | 1.64 | 02/18/1963 | A 10146 | |
| JOE E & DONNA M DOLEZAL | PUMP | IR | .71 | 05/26/1981 | A 15877 | |
| <u>WHITE CLAY CREEK</u> | | | | | | |
| S: 1 T: 34 R: 45W SHERIDAN ROBERT W HOTZ | PUMP | IR | 1.63 | 09/24/1951 | A 4912 | |
| S: 36 T: 35 R: 45W SHERIDAN CHARLES J & MARGIE L HINN | PUMP | IR | 1.50 | 09/08/1953 | A 5551 | |
| KEITH E & CAROL R KROTZ | PUMP | IR | | 04/04/1985 | A 16371 | |
| KEITH E & CAROL R KROTZ | PUMP | IR | 1.16 | 02/28/1951 | A 4813 | |
| CHARLES J & MARGIE L HINN | PUMP | IR | .91 | 07/05/1979 | A 15513 | |
| KEITH E & CAROL R KROTZ | PUMP | IR | .19 | 03/26/1934 | A 2369 | |
| S: 25 T: 35 R: 45W SHERIDAN DONALD M & CLIFFORD U BARTH | PUMP | IR | .68 | 11/26/1956 | A 8999 | |
| <u>PATTON CREEK</u> | | | | | | |
| S: 32 T: 35 R: 44W SHERIDAN LORRAINE THOMAS | PUMP | IR | .18 | 03/14/1938 | A 2845 | K |
| <u>WHITE CLAY CREEK</u> | | | | | | |
| S: 25 T: 35 R: 45W SHERIDAN NORA T & WALTER J STOUT | PUMP | IR | 1.19 | 10/11/1956 | A 8896 | |
| NORA T & WALTER J STOUT | PUMP | IR | 1.14 | 06/30/1961 | A 9947 | |
| <u>HAY CREEK</u> | | | | | | |
| S: 26 T: 35 R: 34W CHERRY JIMMY L. HEATH | PUMP | IR | .57 | 05/11/1989 | A 16798 | K |
| S: 19 T: 35 R: 34W CHERRY PAUL J BASS | JOHNSON CANAL | IR | .50 | 06/21/1940 | A 3187 | |

SURFACE WATER RIGHTS DATA
CLAIMS, APPLICATIONS, AND APPROPRIATIONS IN DOWNSTREAM ORDER
DIVISION NO. 2E

| SOURCE LOCATION APPROPRIATOR | CARRIER GAGE | USE | GRANT IN CFS/AF | DATE OF PRIORITY | DOCKET/ APP. NUMBER | ANNOA. FT. NT. |
|---|---------------------------|-----|-----------------------|------------------------|---------------------------|-------------------|
| <u>HAT CREEK, WEST</u> | | | | | | |
| S: 16 T: 32 R: 55W SIOUX GARY E & LONA B THAYER | WEST HAT CREEK CANAL | IR | .43 | 06/01/1880 | D 553A | |
| GARY E & LONA B THAYER | WEST HAT CREEK CANAL | IR | .57 | 05/31/1886 | D 553B | |
| <u>HAT CREEK</u> | | | | | | |
| S: 3 T: 32 R: 55W SIOUX DAN L STAUDENMAIER | WHISPERING PINES PIPELINE | FC | .28 | 01/18/1991 | A 17044 | |
| DAN L STAUDENMAIER | WHISPERING PINES PONDS | ST | 9.10AF | 01/18/1991 | A 17045 | |
| S: 26 T: 33 R: 55W SIOUX COFFEE & SON, INC | COFFEE CANAL | IR | 4.29 | 09/01/1881 | D 512 | |
| <u>BODARC SPRINGS</u> | | | | | | |
| S: 27 T: 33 R: 55W SIOUX KEITH & OLITA ZIMMERMAN | ZIMMERMAN RESERVOIR | ST | 26.00AF | 11/09/1950 | A 4765 | |
| <u>ZIMMERMAN RESERVOIR</u> | | | | | | |
| S: 27 T: 33 R: 55W SIOUX KEITH & OLITA ZIMMERMAN | ZIMMERMAN CANAL NO. 3 | SO | | 11/09/1950 | A 4867 | |
| <u>HAT CREEK</u> | | | | | | |
| S: 23 T: 33 R: 55W SIOUX COFFEE & SON, INC | MILLER CANAL | IR | .37 | 05/19/1896 | A 341 | |
| S: 14 T: 33 R: 55W SIOUX COFFEE & SON, INC | COFFEE FLOOD CANAL | IR | 5.36 | 10/22/1912 | A 1236 | |
| <u>BOGGY CREEK, MIDDLE</u> | | | | | | |
| S: 18 T: 32 R: 54W SIOUX MATTHEW R HAAS | MARTEN CANAL | IR | .36 | 05/19/1896 | A 342 | |
| <u>BOGGY CREEK</u> | | | | | | |
| S: 31 T: 33 R: 54W SIOUX DOROTHY J WICKERSHAM | WICKERSHAM CANAL | IR | 3.00 | 02/28/1903 | A 701 | |
| DOROTHY J WICKERSHAM | WICKERSHAM CANAL | IR | .96 | 05/15/1931 | A 2204 | |
| GEORGE W & PHYLLIS WICKERSHAM | WICKERSHAM RES. NO. 2 | ST | 42.00AF | 11/07/1951 | A 4918 | |
| DOROTHY J WICKERSHAM | WICKERSHAM RESERVOIR | ST | 250.00AF | 12/24/1930 | A 2182 | |
| <u>WICKERSHAM RESERVOIR</u> | | | | | | |
| S: 30 T: 33 R: 54W SIOUX DOROTHY J WICKERSHAM | WICKERSHAM CANAL | SO | | 12/24/1930 | A 2203 | |
| <u>BOGGY CREEK, WEST</u> | | | | | | |
| S: 11 T: 32 R: 55W SIOUX NELLIE SERRES | HILL CANAL | IR | .86 | 01/20/1908 | A 886 | |
| S: 2 T: 32 R: 55W SIOUX CHARLES HOLMGREN | EBERSPECHER RES. NO. 2 | ST | 66.00AF | 04/11/1950 | A 4639 | |
| <u>EBERSPECHER RESERVOIR NO. 2</u> | | | | | | |
| S: 2 T: 32 R: 55W SIOUX CHARLES HOLMGREN | EBERSPECHER CANAL | SO | | 04/11/1950 | A 4903 | |
| <u>SOW BELLY CREEK, TRIB. TO</u> | | | | | | |
| S: 24 T: 32 R: 56W SIOUX JIM VOELLER | LUNDY RESERVOIR | ST | 3.00AF | 04/17/1946 | A 3894 | |

SURFACE WATER RIGHTS DATA
CLAIMS, APPLICATIONS, AND APPROPRIATIONS IN DOWNSTREAM ORDER
DIVISION NO. 2E

| SOURCE LOCATION APPROPRIATOR | CARRIER GAGE | USE | GRANT IN CFS/AF | DATE OF PRIORITY | DOCKET/ APP. NUMBER | ANNO. FT. NT. |
|-------------------------------------|---------------------------|-----|-----------------------|------------------------|---------------------------|------------------|
| <u>SOW BELLY CREEK</u> | | | | | | |
| S: 7 T: 32 R: 55W SIOUX | | | | | | |
| WINDAC CORPORATION | OLD SOW BELLY CANAL | IR | 3.00 | 06/01/1887 | D 533 R | P-299 |
| WINDAC CORPORATION | NEW SOW BELLY CANAL | IR | .47 | 06/03/1953 | A 5343 | |
| WINDAC CORPORATION | SCHAEFER RESERVOIR NO. 1 | ST | 54.30AF | 02/27/1933 | A 2306 R | P-298 |
| <u>SCHAEFER RESERVOIR NO. 1</u> | | | | | | |
| S: 5 T: 32 R: 55W SIOUX | | | | | | |
| WINDAC CORPORATION | LEONARD CANALS 1 AND 2 | SO | | 02/27/1933 | A 3557 | |
| <u>SOW BELLY CREEK</u> | | | | | | |
| S: 5 T: 32 R: 55W SIOUX | | | | | | |
| VERNON G & SHIRLEY SCHAEFER | ANDREWS RESERVOIR | ST | 42.00AF | 03/26/1935 | A 2530 | |
| <u>ANDREWS RESERVOIR</u> | | | | | | |
| S: 5 T: 32 R: 55W SIOUX | | | | | | |
| VERNON G & SHIRLEY SCHAEFER | ANDREWS CANAL | SO | | 03/26/1935 | A 2558 | |
| VERNON G & SHIRLEY SCHAEFER | ANDREWS CANAL | SO | | 03/26/1935 | A 4464 | |
| VERNON G & SHIRLEY SCHAEFER | PUMP | SO | | 03/26/1935 | A 9815 | |
| <u>SOW BELLY CREEK</u> | | | | | | |
| S: 5 T: 32 R: 55W SIOUX | | | | | | |
| VERNON G & SHIRLEY SCHAEFER | PUMP | IR | .72 | 08/05/1969 | A 11760 | |
| VERNON G & SHIRLEY SCHAEFER | SCHAEFER RESERVOIR | ST | 17.30AF | 11/07/1972 | A 12762 | |
| S: 34 T: 33 R: 55W SIOUX | | | | | | |
| EMERY J & MARCELLA ZIMMERMAN | ZIMMERMAN CANAL | IR | .71 | 01/11/1900 | A 532 | |
| EMERY J & MARCELLA ZIMMERMAN | ZIMMERMAN CANAL | IR | .61 | 01/17/1951 | A 4790 | |
| KEITH & OLITA ZIMMERMAN | ZIMMERMAN CANAL | IR | .91 | 10/03/1961 | A 9988 | |
| S: 27 T: 33 R: 55W SIOUX | | | | | | |
| KEITH & OLITA ZIMMERMAN | ZIMMERMAN RESERVOIR | ST | 26.00AF | 10/18/1977 | A 15127 | |
| <u>SPRING CREEK</u> | | | | | | |
| S: 7 T: 32 R: 55W SIOUX | | | | | | |
| WINDAC CORPORATION | SPRING CREEK RESERVOIR | ST | 26.00AF | 09/06/1951 | A 4904 | |
| <u>SPRING CREEK RESERVOIR NO. 3</u> | | | | | | |
| S: 7 T: 32 R: 55W SIOUX | | | | | | |
| WINDAC CORPORATION | SPRING CREEK CANALS 1 & 2 | SI | | 09/06/1951 | A 4996 | D-532 |
| WINDAC CORPORATION | SPRING CREEK CANALS 1 & 2 | SO | | 09/06/1951 | A 4996 | |
| <u>SPRING CREEK</u> | | | | | | |
| S: 7 T: 32 R: 55W SIOUX | | | | | | |
| WINDAC CORPORATION | SPRING CREEK CANAL | IR | .29 | 06/01/1893 | D 532 | |
| S: 6 T: 32 R: 55W SIOUX | | | | | | |
| QUINTARD & SKAVDAHL | CRYSTAL LAKE RESERVOIR | ST | 80.00AF | 08/22/1927 | A 1954 | |
| QUINTARD & SKAVDAHL | CRYSTAL LAKE RESERVOIR | SS | 53.00AF | 11/03/1953 | A 5705 | A-1954 A |
| QUINTARD & SKAVDAHL | HALL SPRING CANAL | IR | .57 | 03/26/1889 | D 550 | |
| <u>CRYSTAL LAKE RESERVOIR</u> | | | | | | |
| S: 6 T: 32 R: 55W SIOUX | | | | | | |
| QUINTARD & SKAVDAHL | CRYSTAL LAKE CANAL | SO | | 08/22/1927 | A 2286 | |
| QUINTARD & SKAVDAHL | CRYSTAL LAKE CANAL NO. 2 | SO | | 08/26/1955 | A 8035 | |

SURFACE WATER RIGHTS DATA
CLAIMS, APPLICATIONS, AND APPROPRIATIONS IN DOWNSTREAM ORDER
DIVISION NO. 2E

| SOURCE LOCATION APPROPRIATOR | CARRIER GAGE | USE | GRANT IN CFS/AF | DATE OF PRIORITY | DOCKET/ APP. NUMBER | ANNOTA. FT. NT. |
|--|------------------------------------|----------|-----------------------|--------------------------|---------------------------|--------------------|
| <u>SOW BELLY CREEK</u> S: 21 T: 33 R: 55W SIOUX DAN L STAUDENMAIER | MONTGOMERY CANAL | IR | 1.00 | 12/01/1890 | D 559 | |
| <u>JORDAN DRAW</u> S: 32 T: 33 R: 55W SIOUX QUINTARD & JORDAN DAN JORDAN RESERVOIR | DAN JORDAN RESERVOIR | ST | 200.00AF | 02/20/1929 | A 2071 | |
| <u>DAN JORDAN RESERVOIR</u> S: 32 T: 33 R: 55W SIOUX QUINTARD & JORDAN | DAN JORDAN CANAL | SO | | 02/20/1929 | A 2072 | |
| <u>PRAIRIE DOG CREEK</u> S: 35 T: 33 R: 56W SIOUX SHALIMAR RANCH, INC | SCHILT-PRAIRIE DOG CANAL | IR | 1.14 | 05/31/1886 | D 508 | |
| S: 26 T: 33 R: 56W SIOUX SHALIMAR RANCH, INC | LITTLE RED RESERVOIR | ST | 149.00AF | 11/25/1959 | A 9774 | |
| <u>LITTLE RED CREEK</u> S: 34 T: 33 R: 56W SIOUX MARY E GRIMM | ZERBST CANAL | IR | .90 | 04/03/1928 | A 2003 | |
| S: 26 T: 33 R: 56W SIOUX SHALIMAR RANCH, INC | LITTLE RED RESERVOIR | ST | 48.00AF | 10/06/1959 | A 9768 | |
| <u>PRAIRIE DOG CREEK</u> S: 25 T: 33 R: 56W SIOUX SHALIMAR RANCH, INC SHALIMAR RANCH, INC | ZERBST CANAL PLUNKETT RESERVOIR | IR ST | .14 110.00AF | 05/01/1893 09/18/1928 | D 551 A 2031 | |
| <u>PLUNKETT RESERVOIR</u> S: 25 T: 33 R: 56W SIOUX SHALIMAR RANCH, INC | PLUNKETT CANAL | SO | | 09/18/1928 | A 2070 | |
| <u>PRAIRIE DOG CREEK</u> S: 25 T: 33 R: 56W SIOUX SHALIMAR RANCH, INC SHALIMAR RANCH, INC | PLUNKETT CANAL PLUNKETT CANAL | IR IR | 1.34 .36 | 06/24/1944 06/14/1945 | A 3737 A 3842 | |
| <u>CEDAR CREEK</u> S: 10 T: 32 R: 56W SIOUX OLA MAE GROTE | VALDEZ CANAL | IR | .50 | 04/05/1886 | D 976 | |
| S: 3 T: 32 R: 56W SIOUX OLA MAE GROTE GROTE RESERVOIR | GROTE RESERVOIR | ST | 19.00AF | 06/04/1940 | A 3172 | |
| S: 3 T: 32 R: 56W SIOUX OLA MAE GROTE OLA MAE GROTE | GROTE CANAL GROTE CANAL | SO SI | | 06/04/1940 06/04/1940 | A 3450 A 3451 | D-976 |
| <u>CEDAR CREEK</u> S: 35 T: 33 R: 56W SIOUX SHALIMAR RANCH, INC | SCHILT-CEDAR CREEK CANAL | IR | .57 | 05/15/1885 | D 507 | |
| S: 26 T: 33 R: 56W SIOUX SHALIMAR RANCH, INC | LITTLE RED RESERVOIR | ST | 48.00AF | 10/06/1959 | A 9775 | |

SURFACE WATER RIGHTS DATA
CLAIMS, APPLICATIONS, AND APPROPRIATIONS IN DOWNSTREAM ORDER
DIVISION NO. 2E

| SOURCE LOCATION APPROPRIATOR | CARRIER GAGE | USE | GRANT IN CFS/AF | DATE OF PRIORITY | DOCKET/ APP. NUMBER | ANNO. FT. NT. |
|---|----------------------|-----|-----------------------|------------------------|---------------------------|------------------|
| <u>JIM CREEK</u> S: 14 T: 33 R: 57W SIOUX EVELYN JORDAN ET AL | WOODRUFF SOUTH CANAL | IR | .36 | 05/01/1890 | D 536 | |
| S: 13 T: 33 R: 57W SIOUX EVELYN JORDAN ET AL | CALADONIA RESERVOIR | ST | 42.00AF | 07/20/1922 | A 1680 | |
| <u>CALADONIA RESERVOIR</u> S: 13 T: 33 R: 57W SIOUX EVELYN JORDAN | CALADONIA CANAL | SO | | 07/20/1922 | A 1681 | |
| <u>JIM CREEK</u> S: 13 T: 33 R: 57W SIOUX EVELYN JORDAN ET AL | HIGH LINE CANAL | IR | .34 | 07/20/1922 | A 1682 | |
| <u>CALADONIA RESERVOIR</u> S: 13 T: 33 R: 57W SIOUX EVELYN JORDAN ET AL | CALADONIA CANAL | SI | | 07/20/1922 | A 1683 | D-543 |
| EVELYN JORDAN ET AL | CALADONIA CANAL | SO | | 07/20/1922 | A 1683 | |
| <u>JIM CREEK</u> S: 13 T: 33 R: 57W SIOUX EVELYN JORDAN ET AL | CALADONIA RESERVOIR | SS | 13.00AF | 06/12/1950 | A 4696 | A-1680 |
| EVELYN JORDAN ET AL | SLATTERY CANAL | IR | .29 | 05/31/1891 | D 543 | A |
| S: 7 T: 33 R: 56W SIOUX PHYLLIS JEANE DOUT RANCH & CATTLE | DOUT RESERVOIR NO. 1 | ST | 145.00AF | 04/02/1928 | A 1999 | |
| <u>DOUT RESERVOIR NO. 1</u> S: 7 T: 33 R: 56W SIOUX PHYLLIS JEANE DOUT RANCH & CATTLE | DOUT CANAL NO. 1 | SI | | 04/02/1928 | A 2000 | A-5985 |
| <u>JIM CREEK</u> S: 7 T: 33 R: 56W SIOUX PHYLLIS JEANE DOUT RANCH & CATTLE | DOUT CANAL NO. 1 | IR | 2.29 | 02/24/1954 | A 5985 | |
| PHYLLIS JEANE DOUT RANCH & CATTLE | DOUT RESERVOIR NO. 2 | ST | 16.00AF | 04/02/1928 | A 2001 | |
| <u>DOUT RESERVOIR NO. 2</u> S: 7 T: 33 R: 56W SIOUX PHYLLIS JEANE DOUT RANCH & CATTLE | DOUT CANAL NO. 2 | SI | | 04/02/1928 | A 2002 | A-5986 |
| <u>JIM CREEK</u> S: 7 T: 33 R: 56W SIOUX PHYLLIS JEANE DOUT RANCH & CATTLE | DOUT CANAL NO. 2 | IR | .52 | 02/24/1954 | A 5986 | |
| <u>JIM CREEK TRIB. TO</u> S: 7 T: 33 R: 56W SIOUX PHYLLIS JEANE DOUT RANCH & CATTLE | BADLAND RESERVOIR | ST | 33.00AF | 07/23/1952 | A 4995 | |
| <u>JIM CREEK</u> S: 7 T: 33 R: 56W SIOUX PHYLLIS JEANE DOUT RANCH & CATTLE | DOUT BROTHERS CANAL | IR | .86 | 05/15/1889 | D 981 | |
| <u>BADLAND RESERVOIR</u> S: 7 T: 33 R: 56W SIOUX PHYLLIS JEANE DOUT RANCH & CATTLE | BADLAND CANAL | SI | | 07/23/1952 | A 8704 | A-5986 |
| PHYLLIS JEANE DOUT RANCH & CATTLE | BADLAND CANAL | SO | | 07/23/1952 | A 8704 | |

See "Use" definitions and footnotes on pages 67 through 72

SURFACE WATER RIGHTS DATA
CLAIMS, APPLICATIONS, AND APPROPRIATIONS IN DOWNSTREAM ORDER
DIVISION NO. 2E

| SOURCE LOCATION APPROPRIATOR | CARRIER GAGE | USE | GRANT IN CFS/AF | DATE OF PRIORITY | DOCKET/ APP. NUMBER | ANNOA. FT. NT. |
|--|--------------------------------------|----------|-----------------------|--------------------------|---------------------------|----------------------|
| <u>JIM CREEK, TRIB. TO</u> S: 17 T: 33 R: 56W SIOUX KEVIN J. GROTE, ET EX | SNYDER RESERVOIR | ST | 45.00AF | 12/23/1940 | A 3358 | |
| <u>SNYDER RESERVOIR</u> S: 17 T: 33 R: 56W SIOUX KEVIN J. GROTE, ET EX | SNYDER CANAL | SO | | 12/23/1940 | A 3445 | |
| <u>WARBONNET CREEK</u> S: 23 T: 33 R: 57W SIOUX EVELYN JORDAN ET AL | NOLAN CANAL NO. 2 | IR | .29 | 05/01/1888 | D 959 | |
| <u>WARBONNET CREEK, TRIB. TO</u> S: 23 T: 33 R: 57W SIOUX EVELYN JORDAN ET AL | TROUT RESERVOIR | ST | 8.00AF | 06/12/1950 | A 4698 | |
| <u>TROUT RESERVOIR</u> S: 23 T: 33 R: 57W SIOUX EVELYN JORDAN ET AL EVELYN JORDAN ET AL | TROUT CANALS 1-2 TROUT CANALS 1-2 | SI SO | | 06/12/1950 06/12/1950 | A 4860 A 4860 | D-959 |
| <u>WARBONNET CREEK</u> S: 23 T: 33 R: 57W SIOUX EVELYN JORDAN ET AL | NOLAN CANAL NO. 1 | IR | .01 | 03/15/1887 | D 957 | R P-301 |
| <u>WARBONNET CREEK, TRIB. TO</u> S: 23 T: 33 R: 57W SIOUX EVELYN JORDAN ET AL | SUMMERS RESERVOIR | ST | 4.00AF | 06/12/1950 | A 4697 | |
| <u>SUMMERS RESERVOIR</u> S: 23 T: 33 R: 57W SIOUX EVELYN JORDAN ET AL EVELYN JORDAN ET AL | NOLAN CANALS 1-2 NOLAN CANALS 1-2 | SI SO | | 06/12/1950 06/12/1950 | A 4859 A 4859 | D-957 |
| <u>GEIKE CREEK</u> S: 19 T: 33 R: 56W SIOUX TOM & ZANYA FAINT HERBERT & RUBY GEIKE | GEIKE CANAL GEIKE RESERVOIR | IR ST | .43 5.00AF | 11/04/1927 10/03/1950 | A 1967 A 4752 | |
| <u>WARBONNET CREEK</u> S: 20 T: 33 R: 56W SIOUX COFFEE & SON, INC | WARBONNET CANAL NO. 2 | IR | 1.50 | 03/11/1908 | A 892 | |
| S: 21 T: 33 R: 56W SIOUX COFFEE & SON, INC | WARBONNET CANAL | IR | 3.63 | 07/31/1880 | D 548 | |
| <u>JIM CREEK</u> S: 11 T: 33 R: 56W SIOUX DORIS MAE DOUT RANCH & CATTLE | DOUT-JIM CREEK CANAL | IR | .41 | 04/26/1957 | A 9471 | |
| <u>MONROE CREEK, TRIB. TO</u> S: 8 T: 32 R: 56W SIOUX FRED W HEBNER ET AL | MONROE RESERVOIR | ST | 2.00AF | 01/16/1933 | A 2297 | |
| S: 5 T: 32 R: 56W SIOUX GAME AND PARKS COMMISSION GAME AND PARKS COMMISSION | LAKE ELLIS LAKE ELLIS | ST SS | 6.08AF 7.55AF | 06/12/1963 04/21/1983 | A 10201 A 16190 | |

SURFACE WATER RIGHTS DATA
CLAIMS, APPLICATIONS, AND APPROPRIATIONS IN DOWNSTREAM ORDER
DIVISION NO. 2E

| SOURCE LOCATION APPROPRIATOR | CARRIER GAGE | USE | GRANT IN CFS/AF | DATE OF PRIORITY | DOCKET/ APP. NUMBER | ANNOA. FT. NT. |
|---|-------------------------|-----|-----------------------|------------------------|---------------------------|-------------------|
| <u>MONROE CREEK</u> | | | | | | |
| S: 33 T: 33 R: 56W SIOUX PAUL F & MARIE HOLTZ ESTATE | NOREISCH CANAL | IR | .04 | 07/19/1895 | A 83 | |
| SHALIMAR RANCH, INC | BIG MONROE CANAL | IR | 1.43 | 05/01/1888 | D 506 | |
| SHALIMAR RANCH, INC | BIG MONROE CANAL | IR | 2.10 | 04/16/1934 | A 2372 | |
| S: 27 T: 33 R: 56W SIOUX SHALIMAR RANCH, INC | SCHLIT-MONROE CANAL | IR | .50 | 07/02/1888 | D 509 | |
| S: 22 T: 33 R: 56W SIOUX WASSERBURGER BROS, INC | RICHARD JORDAN CANAL | IR | 1.67 | 09/19/1928 | A 2032 | |
| <u>MONROE CREEK TRIBUT. TO</u> | | | | | | |
| S: 27 T: 33 R: 56W SIOUX SHALIMAR RANCH, INC | PARSONS RESERVOIR | ST | 8.00AF | 05/21/1946 | A 3908 | |
| S: 22 T: 33 R: 56W SIOUX WASSERBURGER BROS, INC | WASSERBURGER RES. NO. 1 | ST | 43.00AF | 05/09/1955 | A 7451 | |
| <u>WASSERBURGER RESERVOIR NO. 1</u> | | | | | | |
| S: 22 T: 33 R: 56W SIOUX WASSERBURGER BROS, INC | WASSERBURGER CANAL | SI | | 05/09/1955 | A 9501 | A-2032 |
| <u>MONROE CREEK</u> | | | | | | |
| S: 13 T: 33 R: 56W SIOUX DORIS MAE DOUT RANCH & CATTLE | CORNELIUS JORDAN RES. | ST | 271.00AF | 11/12/1906 | A 841 | |
| DORIS MAE DOUT RANCH & CATTLE | CORNELIUS JORDAN CANAL | IR | 2.20 | 11/12/1906 | A 841 | |
| <u>CORNELIUS JORDAN RESERVOIR</u> | | | | | | |
| S: 13 T: 33 R: 56W SIOUX DORIS MAE DOUT RANCH & CATTLE | CORNELIUS JORDAN CANAL | SI | | 11/12/1906 | A 841 | A-841 |
| <u>MONROE CREEK</u> | | | | | | |
| S: 13 T: 33 R: 56W SIOUX DORIS MAE DOUT RANCH & CATTLE | KITE CANAL | IR | 2.00 | 07/30/1914 | A 1375 | |
| DORIS MAE DOUT RANCH & CATTLE | CORNELIUS JORDAN RES. | SS | 400.00AF | 01/14/1915 | A 1399 | A-841 A |
| <u>CORNELIUS JORDAN RESERVOIR</u> | | | | | | |
| S: 13 T: 33 R: 56W SIOUX DORIS MAE DOUT RANCH & CATTLE | CORNELIUS JORDAN CANAL | SI | | 01/14/1915 | A 1469 | A-841 |
| DORIS MAE DOUT RANCH & CATTLE | KITE (NEIL) CANAL | SI | | 01/14/1915 | A 1470 | A-1375 |
| <u>MONROE CREEK</u> | | | | | | |
| S: 13 T: 33 R: 56W SIOUX DORIS MAE DOUT RANCH & CATTLE | BRUCE CANAL NO. 1 | IR | .41 | 07/05/1951 | A 4880 | |
| DORIS MAE DOUT RANCH & CATTLE | BRUCE CANAL NO. 2 | IR | .21 | 07/05/1951 | A 4881 | |
| <u>JIM CREEK</u> | | | | | | |
| S: 12 T: 33 R: 56W SIOUX DORIS MAE DOUT RANCH & CATTLE | CLARENCE CANAL NO. 1 | IR | .62 | 07/30/1956 | A 8702 | |
| DORIS MAE DOUT RANCH & CATTLE | CLARENCE CANAL NO. 2 | IR | .20 | 07/30/1956 | A 8703 | |
| S: 17 T: 33 R: 55W SIOUX VINCENT & GERTRUDE WASSERBURGER | O'CONNELL CANAL | IR | .35 | 06/20/1932 | A 2274 | |

SURFACE WATER RIGHTS DATA
CLAIMS, APPLICATIONS, AND APPROPRIATIONS IN DOWNSTREAM ORDER
DIVISION NO. 2E

| SOURCE LOCATION APPROPRIATOR | CARRIER GAGE | USE | GRANT IN CFS/AF | DATE OF PRIORITY | DOCKET/ APP. NUMBER | ANNO. FT. NT. |
|--|---|----------|-----------------------|--------------------------|---------------------------|------------------|
| <u>HAT CREEK TRIBUT.</u> S: 34 T: 34 R: 55W SIOUX COFFEE, INC COFFEE & SON, INC | BILL COFFEE RES. NO. 1 BILL COFFEE CANAL | ST IR | 63.00AF 1.59 | 08/20/1958 08/20/1958 | A 9639 A 9640 | |
| <u>HAT CREEK</u> S: 26 T: 34 R: 55W SIOUX COFFEE & SON, INC | PUMP | IR | 3.96 | 11/28/1952 | A 5089 | |
| <u>SQUAW CREEK WEST BRANCH</u> S: 10 T: 33 R: 57W SIOUX EVERETT THOMAS | THOMAS DITCH | IR | .50 | 07/23/1901 | A 627 | |
| <u>SQUAW CREEK SOUTH</u> S: 15 T: 33 R: 57W SIOUX JASPAR & CHARLES SEAMAN | DUNN CANAL | IR | .36 | 06/01/1890 | D 552 | |
| S: 10 T: 33 R: 57W SIOUX SAMUEL M THOMAS EVERETT THOMAS | HAMLIN CANAL THOMAS CANAL | IR IR | .01 .47 | 04/01/1891 12/19/1950 | D 555 A 4779 | |
| S: 2 T: 33 R: 57W SIOUX EVELYN M ROBERTSON | SHEPHERD RESERVOIR | ST | 240.00AF | 01/29/1931 | A 2189 | |
| <u>SQUAW CREEK</u> S: 36 T: 34 R: 57W SIOUX FALKENBURG & HARDY | SHEPHERD RESERVOIR CANAL | IR | 3.16 | 10/24/1927 | A 1965 | |
| <u>SHEPHERD RESERVOIR</u> S: 36 T: 34 R: 57W SIOUX FALKENBURG & HARDY | SHEPHERD RESERVOIR CANAL | SI | | 01/29/1931 | A 3795 | A-1965 |
| <u>HAT CREEK</u> S: 24 T: 34 R: 55W SIOUX WASSERBURGER BROS, INC | PUMP | IR | .66 | 10/11/1940 | A 3291 | |
| S: 13 T: 34 R: 55W SIOUX JACOB H WASSERBURGER | PUMP | IR | .42 | 09/24/1981 | A 15996 | |
| <u>JIM CREEK EAST</u> S: 23 T: 33 R: 54W SIOUX JAMES STAUDENMAIER | STAUDENMAIER CANAL | IR | .56 | 07/26/1945 | A 3848 | |
| S: 15 T: 33 R: 54W SIOUX JAMES STAUDENMAIER JAMES STAUDENMAIER | JIM CREEK CANAL STAUDENMAIER RESERVOIR | IR ST | .27 44.00AF | 05/17/1945 10/07/1949 | A 3834 A 4520 | |
| <u>STAUDENMAIER RESERVOIR</u> S: 16 T: 33 R: 54W SIOUX JAMES STAUDENMAIER | STAUDENMAIER CANALS 1-2 | SO | | 10/07/1949 | A 4764 | |
| <u>JIM CREEK EAST TRIBUT.</u> S: 10 T: 33 R: 54W SIOUX JOHN E & FRANK EBERSPECHER | EBERSPECHER RES. NO. 1 | ST | 110.00AF | 08/13/1958 | A 9637 | |
| <u>CHERRY CREEK TRIBUT.</u> S: 30 T: 33 R: 54W SIOUX E J SERRES | SERRES RESERVOIR NO. 1 | ST | 27.00AF | 06/18/1945 | A 3843 | |

SURFACE WATER RIGHTS DATA
CLAIMS, APPLICATIONS, AND APPROPRIATIONS IN DOWNSTREAM ORDER
DIVISION NO. 2E

| SOURCE LOCATION APPROPRIATOR | CARRIER GAGE | USE | GRANT IN CFS/AF | DATE OF PRIORITY | DOCKET/ APP. NUMBER | ANNOA. FT. NT. |
|---|---|----------|-----------------------|--------------------------|---------------------------|----------------------|
| <u>SERRES RESERVOIR NO. 1</u> S: 30 T: 33 R: 54W SIOUX GEORGE WASSERBURGER | SERRES CANAL NO. 1 | SO | | 06/18/1945 | A 3969 | |
| <u>CHERRY CREEK TRTB. TO</u> S: 29 T: 33 R: 54W SIOUX E J SERRES | SERRES RESERVOIR NO. 2 | ST | 54.00AF | 06/18/1945 | A 3844 | |
| <u>SERRES RESERVOIR NO. 2</u> S: 29 T: 33 R: 54W SIOUX GEORGE WASSERBURGER | SERRES CANAL NO. 2 | SO | | 06/18/1945 | A 3970 | |
| <u>CHERRY CREEK</u> S: 29 T: 33 R: 54W SIOUX JANE A GORTON ET AL LOUISE SERRES | CHERRY CREEK CANAL MERLO RESERVOIR | IR ST | .03 15.00AF | 05/01/1893 05/21/1946 | D 549 A 3909 | |
| <u>MERLO RESERVOIR</u> S: 29 T: 33 R: 54W SIOUX LOUISE SERRES | MERLO CANAL NO. 1 | SO | | 05/21/1946 | A 4087 | |
| <u>JIM CREEK EAST TRTB. TO</u> S: 26 T: 33 R: 54W SIOUX H C HUNTER | HUNTER CANAL | IR | .03 | 05/12/1898 | A 451 | |
| S: 22 T: 33 R: 54W SIOUX VERA COFFEE ET AL | HOMESTEAD CANAL | IR | .21 | 05/31/1890 | D 984 | |
| <u>LICKETT CREEK</u> S: 27 T: 33 R: 54W SIOUX VERA COFFEE ET AL VERA COFFEE ET AL | COFFEE RESERVOIR NO. 1 LICKETT CANAL | ST IR | 22.00AF .42 | 07/17/1951 03/21/1900 | A 4891 A 549 | R P-313 |
| <u>COFFEE RESERVOIR NO. 1</u> S: 27 T: 33 R: 54W SIOUX VERA COFFEE ET AL VERA COFFEE ET AL | LICKETT CANAL LICKETT CANAL | SO SI | | 07/17/1951 07/17/1951 | A 4937 A 4937 | A-549 |
| <u>JIM CREEK EAST TRTB. TO</u> S: 28 T: 33 R: 54W SIOUX FLORENCE EBERSPECHER | EBERSPECHER RES. NO. 1 | ST | 16.00AF | 09/10/1945 | A 3853 | |
| <u>EBERSPECHER RESERVOIR NO. 1</u> S: 28 T: 33 R: 54W SIOUX FLORENCE EBERSPECHER | EBERSPECHER CANAL | SO | | 09/10/1945 | A 3896 | |
| <u>JIM CREEK EAST TRTB. TO</u> S: 29 T: 34 R: 54W SIOUX GEORGE WASSERBURGER | WASSERBURGER RESERVOIR | ST | 45.00AF | 05/06/1940 | A 3149 | |
| <u>JIM CREEK EAST</u> S: 29 T: 34 R: 54W SIOUX GEORGE WASSERBURGER | WASSERBURGER CANAL | IR | 2.29 | 10/13/1900 | A 581 | |
| <u>WASSERBURGER RESERVOIR</u> S: 29 T: 34 R: 54W SIOUX GEORGE WASSERBURGER | WASSERBURGER CANAL | SI | | 05/06/1940 | A 3581 | A-581 |

See "Use" definitions and footnotes on pages 67 through 72

SURFACE WATER RIGHTS DATA
CLAIMS, APPLICATIONS, AND APPROPRIATIONS IN DOWNSTREAM ORDER
DIVISION NO. 2E

| SOURCE LOCATION APPROPRIATOR | CARRIER GAGE | USE | GRANT IN CFS/AF | DATE OF PRIORITY | DOCKET/ APP. NUMBER | ANNOA. FT. NT. |
|---|-------------------------|-----|-----------------------|------------------------|---------------------------|-------------------|
| <u>WASSERBURGER RESERVOIR</u> | | | | | | |
| S: 29 T: 34 R: 54W SIOUX GEORGE WASSERBURGER | WASSERBURGER CANAL | SO | | 05/06/1940 | A 3581 | |
| <u>JIM CREEK, EAST</u> | | | | | | |
| S: 19 T: 34 R: 54W SIOUX GEORGE WASSERBURGER | PUMP | IR | .38 | 10/05/1966 | A 10961 | |
| <u>ANTELOPE CREEK, NORTH</u> | | | | | | |
| S: 8 T: 34 R: 56W SIOUX JOE & NANCY FALKENBURG | STORY CANAL | IR | 2.00 | 11/11/1895 | A 168 | |
| S: 9 T: 34 R: 56W SIOUX JOE & NANCY FALKENBURG | STORY CANAL | IR | 6.43 | 03/26/1918 | A 1509 | |
| <u>ANTELOPE CREEK, SOUTH</u> | | | | | | |
| S: 9 T: 33 R: 57W SIOUX KEITH & OLITA ZIMMERMAN | ELLIS CANAL | IR | .29 | 05/17/1896 | A 338 | |
| S: 33 T: 34 R: 57W SIOUX EDWARD P & TAMARA A EITEL | EITEL RESERVOIR NO. 1 | ST | 14.90AF | 02/24/1993 | A 17252 | |
| S: 26 T: 34 R: 57W SIOUX C A & WILLIAM E SCHNURR | TURNER RESERVOIR | ST | 250.00AF | 07/03/1922 | A 1675 | |
| C A & WILLIAM E SCHNURR | TURNER CANAL | IR | .86 | 10/31/1894 | D 537 | |
| <u>TURNER RESERVOIR</u> | | | | | | |
| S: 26 T: 34 R: 57W SIOUX C A & WILLIAM E SCHNURR | TURNER CANAL | SI | | 07/03/1922 | A 1676 | D-537 |
| C A & WILLIAM E SCHNURR | TURNER CANAL | SO | | 07/03/1922 | A 1677 | |
| <u>ANTELOPE CREEK, SOUTH, TRIB. TO</u> | | | | | | |
| S: 23 T: 34 R: 57W SIOUX C A & WILLIAM E SCHNURR | SCHNURR RESERVOIR NO. 2 | ST | 122.50AF | 10/10/1944 | A 3775 | |
| <u>SCHNURR RESERVOIR NO. 2</u> | | | | | | |
| S: 13 T: 34 R: 57W SIOUX C A & WILLIAM E SCHNURR | SCHNURR CANAL NO. 2 | SO | | 10/10/1944 | A 3871 | |
| <u>ANTELOPE CREEK, SOUTH, TRIB. TO</u> | | | | | | |
| S: 19 T: 34 R: 56W SIOUX QUINTO LTD | STORY CANAL NO. 3 | IR | 3.74 | 02/27/1963 | A 10151 | |
| <u>ANTELOPE CREEK, SOUTH</u> | | | | | | |
| S: 15 T: 34 R: 56W SIOUX JOE & NANCY FALKENBURG | PUMPS 1-3 | IR | .34 | 02/18/1977 | A 14743 | |
| <u>ANTELOPE CREEK, SOUTH, TRIB. TO</u> | | | | | | |
| S: 15 T: 34 R: 56W SIOUX JOE & NANCY FALKENBURG | DUNLAP RESERVOIR NO. 1 | ST | 16.00AF | 09/18/1951 | A 4907 | |
| JOE & NANCY FALKENBURG | DUNLAP RESERVOIR NO. 2 | ST | 20.00AF | 07/08/1954 | A 6415 | |
| <u>DUNLAP RESERVOIR NOS. 1-2</u> | | | | | | |
| S: 15 T: 34 R: 56W SIOUX JOE & NANCY FALKENBURG | DUNLAP CANAL | SO | | 08/04/1955 | A 7861 | |

SURFACE WATER RIGHTS DATA
CLAIMS, APPLICATIONS, AND APPROPRIATIONS IN DOWNSTREAM ORDER
DIVISION NO. 2E

| SOURCE LOCATION APPROPRIATOR | CARRIER GAGE | USE | GRANT IN CFS/AF | DATE OF PRIORITY | DOCKET/ APP. NUMBER | ANNOA. FT. NT. |
|--|--------------------------|-----|-----------------|------------------|---------------------|----------------|
| <u>DUNLAP RESERVOIR NO. 2</u> S: 15 T: 34 R: 56W SIOUX JOE & NANCY FALKENBURG | DUNLAP CANAL | SO | | 08/04/1955 | A 7861 | |
| <u>ANTELOPE CREEK, TRIB. TO</u> S: 2 T: 34 R: 56W SIOUX WASSERBURGER BROS, INC | ANDERSON RESERVOIR | ST | 65.00AF | 08/19/1949 | A 4502 | |
| <u>ANDERSON RESERVOIR</u> S: 2 T: 34 R: 56W SIOUX WASSERBURGER BROS, INC | ANDERSON CANAL 1-2 | SO | | 08/19/1949 | A 4861 | |
| <u>ANTELOPE CREEK</u> S: 9 T: 34 R: 55W SIOUX MARY JORDAN ET AL | A JORDAN RESERVOIR | ST | 776.00AF | 08/23/1940 | A 3239 | |
| <u>A JORDAN RESERVOIR</u> S: 9 T: 34 R: 55W SIOUX MARY JORDAN ET AL | JORDAN CANAL | SO | | 08/23/1940 | A 3446 | |
| <u>A JORDAN LOWER RESERVOIR</u> S: 16 T: 34 R: 55W SIOUX MARY JORDAN ET AL | LOWER JORDAN CANAL | SI | | 02/28/1941 | A 3446 | A-3446 |
| <u>A JORDAN RESERVOIR</u> S: 16 T: 34 R: 55W SIOUX MARY JORDAN ET AL | JORDAN CANAL NO. 1 | SO | | 08/23/1940 | A 5212 | |
| <u>A JORDAN LOWER RESERVOIR</u> S: 16 T: 34 R: 55W SIOUX MARY JORDAN ET AL | ALLEN JORDAN PUMP | SI | | 02/28/1941 | A 5212 | A-5212 |
| <u>ANTELOPE CREEK, TRIB. TO</u> S: 16 T: 34 R: 55W SIOUX MARY JORDAN ET AL | A JORDAN LOWER RESERVOIR | ST | 137.00AF | 02/28/1941 | A 3405 | |
| <u>HAT CREEK, TRIB. TO</u> S: 6 T: 34 R: 54W SIOUX RAY SEMROSKA | SEMROSKA RESERVOIR | ST | 44.00AF | 04/21/1950 | A 4647 | |
| <u>SEMROSKA RESERVOIR</u> S: 6 T: 34 R: 54W SIOUX RAY SEMROSKA | SEMROSKA CANAL NO. 1 | SO | | 04/21/1950 | A 4768 | |
| <u>HAT CREEK</u> S: 5 T: 34 R: 54W SIOUX RAY SEMROSKA | SEMROSKA CANAL | IR | .43 | 07/02/1946 | A 3922 | |
| <u>WHITEHEAD CREEK, TRIB. TO</u> S: 13 T: 33 R: 54W SIOUX ALBERT MENG | HARRISON CANAL | IR | .06 | 05/30/1888 | D 547 | |
| S: 23 T: 34 R: 54W SIOUX ELLEN M RABEN ESTATE | RABEN RESERVOIR NO. 2 | ST | 99.00AF | 01/13/1950 | A 4569 | |
| <u>RABEN RESERVOIR NO. 2</u> S: 23 T: 34 R: 54W SIOUX ELLEN M RABEN ESTATE | RABEN CANAL NO. 2 | SI | | 01/13/1950 | A 4868 | A-4586 |

See "Use" definitions and footnotes on pages 67 through 72

SURFACE WATER RIGHTS DATA
CLAIMS, APPLICATIONS, AND APPROPRIATIONS IN DOWNSTREAM ORDER
DIVISION NO. 2E

| SOURCE LOCATION APPROPRIATOR | CARRIER GAGE | USE | GRANT IN CFS/AF | DATE OF PRIORITY | DOCKET/ APP. NUMBER | ANNOA. | FT. NT. |
|--|---------------------------|-----|-----------------------|------------------------|---------------------------|--------|------------|
| <u>RABEN RESERVOIR NO. 2</u> S: 23 T: 34 R: 54W SIOUX ELLEN M RABEN ESTATE | RABEN CANAL NO. 2 | SO | | 01/13/1950 | A 4868 | | |
| <u>WHITEHEAD CREEK, TRTB. TO</u> S: 22 T: 34 R: 54W SIOUX ELLEN M RABEN ESTATE | RABEN RESERVOIR NO. 1 | ST | 15.00AF | 02/19/1942 | A 3553 | | |
| <u>RABEN RESERVOIR NO. 1</u> S: 22 T: 34 R: 54W SIOUX ELLEN M RABEN ESTATE | RABEN CANAL | SO | | 02/19/1942 | A 4586 | | |
| <u>WHITEHEAD CREEK</u> S: 10 T: 34 R: 54W SIOUX RAY SEMROSKA | SEMROSKA CANAL | IR | 1.39 | 09/08/1958 | A 9644 | | |
| S: 4 T: 34 R: 54W SIOUX JOHN W GEISER | GEISER CANAL | IR | 1.24 | 03/13/1941 | A 3414 | | |
| <u>HAT CREEK</u> S: 28 T: 35 R: 54W SIOUX GROTE & GEISER | PUMPS | IR | 2.35 | 10/11/1979 | A 15592 | | |
| <u>INDIAN CREEK</u> S: 22 T: 35 R: 57W SIOUX JOE & NANCY FALKENBURG | GEISER CANAL NO. 2 | IR | .44 | 12/07/1959 | A 9779 | | |
| <u>HAY CREEK</u> S: 19 T: 35 R: 56W SIOUX JOE & NANCY FALKENBURG | WALLACE RESERVOIR NO. 2 | ST | 109.00AF | 08/18/1949 | A 4501 | | |
| <u>WALLACE RESERVOIR NO. 2</u> S: 19 T: 35 R: 56W SIOUX JOE & NANCY FALKENBURG | HAY CREEK PUMP CANALS 1-4 | SO | | 08/18/1949 | A 5117 | | |
| <u>INDIAN CREEK, TRTB. TO</u> S: 29 T: 35 R: 56W SIOUX JOE & NANCY FALKENBURG | WALLACE RESERVOIR | ST | 39.00AF | 09/16/1946 | A 3962 | | |
| <u>WALLACE RESERVOIR</u> S: 29 T: 35 R: 56W SIOUX JOE & NANCY FALKENBURG | WALLACE CANAL | SO | | 09/16/1946 | A 4036 | | |
| <u>INDIAN CREEK</u> S: 23 T: 35 R: 56W SIOUX MARCEL BOURGEOIS | MADER RESERVOIR NO. 1 | SS | | 09/26/1953 | A 5607 | A-3983 | B |
| MARCEL BOURGEOIS | MADER RESERVOIR NO. 2 | SS | | 09/26/1953 | A 5608 | A-4578 | B |
| MARCEL BOURGEOIS | INDIAN CREEK CANAL | IR | .51 | 09/26/1953 | A 5609 | | |
| J L HENRY ESTATE | HENRY RESERVOIR NO. 1 | SS | | 09/26/1953 | A 5610 | A-4680 | B |
| J L HENRY ESTATE | INDIAN CREEK CANAL | SI | | 09/26/1953 | A 5611 | A-4829 | |
| J L HENRY ESTATE | MADER-HENRY CANAL | IR | 2.88 | 09/26/1953 | A 5612 | | |
| J L HENRY ESTATE | MADER-HENRY CANAL | SI | | 04/01/1954 | A 6159 | A-4830 | |
| <u>INDIAN CREEK, TRTB. TO</u> S: 30 T: 35 R: 55W SIOUX J L HENRY ESTATE | HENRY RESERVOIR NO. 2 | ST | 46.00AF | 05/17/1950 | A 4679 | | |

SURFACE WATER RIGHTS DATA
CLAIMS, APPLICATIONS, AND APPROPRIATIONS IN DOWNSTREAM ORDER
DIVISION NO. 2E

| SOURCE LOCATION APPROPRIATOR | CARRIER GAGE | USE | GRANT IN CFS/AF | DATE OF PRIORITY | DOCKET/ APP. NUMBER | ANNO. FT. NT. |
|--|--|----------|-----------------------|--------------------------|---------------------------|------------------|
| <u>INDIAN CREEK TRIB. TO</u> S: 19 T: 35 R: 55W SIOUX J L HENRY ESTATE J L HENRY ESTATE | HENRY RESERVOIR NO. 1 HENRY RESERVOIR NO. 1 | ST SS | 48.00AF 115.10AF | 05/17/1950 02/25/1975 | A 4680 A 13442 | A-4680 A |
| <u>HENRY RESERVOIR NO. 2</u> S: 30 T: 35 R: 55W SIOUX J L HENRY ESTATE | HENRY CANAL NO. 2 | SO | | 05/17/1950 | A 4829 | |
| <u>HENRY RESERVOIR NO. 1</u> S: 19 T: 35 R: 55W SIOUX J L HENRY ESTATE | HENRY CANAL NO. 1 | SO | | 05/17/1950 | A 4830 | |
| <u>INDIAN CREEK</u> S: 20 T: 35 R: 55W SIOUX CAYLOR BROTHERS | PUMP | IR | 1.41 | 03/23/1981 | A 15797 | |
| S: 21 T: 35 R: 55W SIOUX MARCEL BOURGEOIS | JEROME MADER CANALS 1-2 | IR | 1.87 | 02/18/1960 | A 9797 | |
| <u>INDIAN CREEK TRIB. TO</u> S: 21 T: 35 R: 55W SIOUX KEVIN LOTTON | MADER RESERVOIR NO. 1 | ST | 148.00AF | 10/15/1946 | A 3983 | |
| <u>MADER RESERVOIR NO. 1</u> S: 21 T: 35 R: 55W SIOUX MARCEL BOURGEOIS | MADER CANAL | SO | | 10/15/1946 | A 4236 | |
| <u>INDIAN CREEK TRIB. TO</u> S: 28 T: 35 R: 55W SIOUX MARCEL BOURGEOIS | MADER RESERVOIR NO. 2 | ST | 84.00AF | 01/25/1950 | A 4578 | |
| <u>MADER RESERVOIR NO. 2</u> S: 28 T: 35 R: 55W SIOUX MARCEL BOURGEOIS | MADER CANALS 2 & 6 | SI | | 01/25/1950 | A 6982 | A-4236 |
| <u>INDIAN CREEK</u> S: 28 T: 35 R: 55W SIOUX KEVIN LOTTON | MADER RESERVOIR NO. 2 | SS | 190.00AF | 08/10/1956 | A 8739 | A-4578 A |
| <u>HENRY RESERVOIR NO. 2</u> S: 30 T: 35 R: 55W SIOUX GALE L & HELEN M HENRY | HENRY CANAL NO. 5 | SI | | 07/30/1979 | A 15532 | A-4830 |
| <u>MADER RESERVOIRS 1-2</u> S: 21 T: 35 R: 55W SIOUX MARCEL BOURGEOIS MARCEL BOURGEOIS | MADER CANALS 2, 5, 6 & 7 MADER CANALS 2, 5, 6 & 7 | SI SO | | 01/25/1950 01/25/1950 | A 8738 A 8738 | A-4730 |
| <u>INDIAN CREEK TRIB. TO</u> S: 27 T: 35 R: 55W SIOUX KEVIN LOTTON | MERLIN MADER RES. NO. 1 | ST | 115.00AF | 07/20/1960 | A 9843 | |
| S: 26 T: 35 R: 55W SIOUX KEVIN LOTTON | MADER RESERVOIR NO. 3 | ST | 24.00AF | 10/21/1949 | A 4527 | |

SURFACE WATER RIGHTS DATA
CLAIMS, APPLICATIONS, AND APPROPRIATIONS IN DOWNSTREAM ORDER
DIVISION NO. 2E

| SOURCE LOCATION APPROPRIATOR | CARRIER GAGE | USE | GRANT IN CFS/AF | DATE OF PRIORITY | DOCKET/ APP. NUMBER | ANNOA. FT. NT. |
|---|--------------------------|-----|-----------------------|------------------------|---------------------------|-------------------|
| <u>MADER RESERVOIR NO. 3</u> S: 26 T: 35 R: 55W SIOUX MARCEL BOURGEOIS | MADER CANALS NO. 4 & 5 | SO | | 10/21/1949 | A 4730 | |
| <u>INDIAN CREEK TRIB. TO</u> S: 25 T: 35 R: 55W SIOUX KEVIN LOTTON | WIEDENFELD RES. NO. 1 | ST | 92.00AF | 01/02/1952 | A 4925 | |
| <u>WIEDENFELD RESERVOIR NO. 1</u> S: 25 T: 35 R: 55W SIOUX MARCEL BOURGEOIS | WIEDENFELD CANALS 1-2 | SO | | 01/02/1952 | A 5193 | |
| <u>INDIAN CREEK</u> S: 24 T: 35 R: 55W SIOUX ARLEIGH W DEINES | MEIER CANAL | IR | .69 | 11/14/1946 | A 4004 | |
| <u>INDIAN CREEK TRIB. TO</u> S: 19 T: 35 R: 54W SIOUX VOLLMER BAKER IVERSON | TROTTER CANAL NO. 1 | IR | .59 | 12/09/1965 | A 10729 | |
| <u>HAT CREEK TRIB. TO</u> S: 28 T: 35 R: 54W SIOUX GROTE & GEISER | VYZOUREK RESERVOIR NO. 2 | ST | 7.00AF | 10/07/1940 | A 3281 | |
| <u>VYZOUREK RESERVOIR NO. 2</u> S: 27 T: 35 R: 54W SIOUX GROTE & GEISER | EMIL CANAL | SO | | 10/07/1940 | A 3457 | |
| <u>HAT CREEK TRIB. TO</u> S: 34 T: 35 R: 54W SIOUX JOHN W GEISER | GEISER RESERVOIR | ST | 28.00AF | 10/04/1940 | A 3279 | |
| <u>GEISER RESERVOIR</u> S: 34 T: 35 R: 54W SIOUX JOHN W GEISER | GEISER CANAL | SO | | 10/04/1940 | A 3439 | |
| <u>HAT CREEK TRIB. TO</u> S: 27 T: 35 R: 54W SIOUX GROTE & GEISER | VYZOUREK RESERVOIR NO. 3 | ST | 4.00AF | 12/06/1940 | A 3343 | |
| <u>VYZOUREK RESERVOIR NO. 3</u> S: 27 T: 35 R: 54W SIOUX GROTE & GEISER | VYZOUREK CANAL | SO | | 12/06/1940 | A 3458 | |
| <u>LONG BRANCH</u> S: 8 T: 34 R: 53W SIOUX JIM FOX | DIVERSTON DIKE | IR | .75 | 03/19/1986 | A 16477 | |
| S: 22 T: 35 R: 54W SIOUX JOHN DEGERING | O'CONNELL CANAL | IR | .20 | 11/10/1900 | A 587 | |
| <u>HORSE HEAD CREEK TRIB. TO</u> S: 20 T: 35 R: 52W DAWES LAWRENCE A SNOOK | SNOOK RESERVOIR | ST | 32.00AF | 09/18/1950 | A 4747 | |
| ORRIS CORMAN | SNOOK RESERVOIR | ST | 10.50AF | 06/08/1992 | A 17193 | AO |

SURFACE WATER RIGHTS DATA
CLAIMS, APPLICATIONS, AND APPROPRIATIONS IN DOWNSTREAM ORDER
DIVISION NO. 2F

| SOURCE LOCATION APPROPRIATOR | CARRIER GAGE | USE | GRANT IN CFS/AF | DATE OF PRIORITY | DOCKET/ APP. NUMBER | ANNOA. FT. NT. |
|---|--------------------------|----------|-----------------------|--------------------------|---------------------------|----------------------|
| <u>RANDALL CREEK, TRIB. TO</u> S: 20 T: 35 R: 11W BOYD MICHAEL D MILLER | PUMP | IR | .81 | 06/20/1977 | A 14985 | F |
| <u>MISSOURI RIVER</u> S: 18 T: 34 R: 9W BOYD E M HODGES | PUMP | IR | .96 | 06/16/1982 | A 16124 | |
| S: 17 T: 34 R: 9W BOYD LESLIE L HOLZ | PUMP | IR | 2.96 | 04/16/1982 | A 16092 | K |
| S: 17 T: 33 R: 7W KNOX LEONARD NIELSEN | PUMP | IR | 1.76 | 07/13/1989 | A 16845 | |
| <u>PONCA CREEK, TRIB. TO</u> S: 28 T: 35 R: 15W BOYD LYLE FUHRER | FUHRER RESERVOIR | ST | 79.60AF | 05/20/1981 | A 15874 | F |
| <u>FUHRER RESERVOIR</u> S: 28 T: 35 R: 15W BOYD LYLE FUHRER | PUMP | SO | | 09/14/1981 | A 15991 | K |
| <u>PONCA CREEK, TRIB. TO</u> S: 26 T: 35 R: 15W BOYD JEROME A BLUM | BLUM RESERVOIR | ST | 114.00AF | 04/12/1976 | A 14170 | |
| S: 36 T: 35 R: 15W BOYD RANDY & EUGENE KELLER | KELLER RESERVOIR | ST | 66.20AF | 07/02/1980 | A 15672 | |
| S: 33 T: 35 R: 14W BOYD PIERCE & PIERCE PIERCE & PIERCE | PIERCE RESERVOIR PUMP | ST IR | .70AF 1.84 | 11/06/1967 08/23/1978 | A 11272 A 15328 | |
| <u>PIERCE RESERVOIR</u> S: 33 T: 35 R: 14W BOYD PIERCE & PIERCE | PUMP | SI | | 08/23/1978 | A 15329 | A-15328 |
| <u>PONCA CREEK</u> S: 34 T: 35 R: 14W BOYD MOHR & HAYDEN | PUMP | IR | 1.66 | 02/09/1959 | A 9687 | |
| <u>PONCA CREEK, TRIB. TO</u> S: 15 T: 34 R: 14W BOYD JEROME REIMAN | REIMAN RESERVOIR | ST | 45.80AF | 04/24/1969 | A 11693 | |
| <u>PONCA CREEK</u> S: 6 T: 34 R: 13W BOYD MOHR & HAYDEN | PUMP | IR | 1.83 | 01/15/1968 | A 11317 | |
| <u>PONCA CREEK, TRIB. TO</u> S: 1 T: 34 R: 14W BOYD CLARENCE MOHR | MOHR RESERVOIR | ST | 23.70AF | 05/22/1972 | A 12633 | |
| <u>PONCA CREEK</u> S: 10 T: 34 R: 13W BOYD L J LECHTENBERG | PUMP | IR | 1.30 | 06/03/1966 | A 10859 | |
| S: 11 T: 34 R: 13W BOYD KENNETH F REISER | PUMP | IR | 3.05 | 01/11/1977 | A 14633 | |

SURFACE WATER RIGHTS DATA
CLAIMS, APPLICATIONS, AND APPROPRIATIONS IN DOWNSTREAM ORDER
DIVISION NO. 2F

| SOURCE LOCATION APPROPRIATOR | CARRIER GAGE | USE | GRANT IN CFS/AF | DATE OF PRIORITY | DOCKET/ APP. NUMBER | ANNOA. FT. NT. |
|--|--------------------------|----------|-----------------------|--------------------------|---------------------------|-------------------|
| <u>PONCA CREEK</u> S: 11 T: 34 R: 13W BOYD KENNETH F REISER | REISER RESERVOIR NO. 1 | ST | 107.20AF | 06/13/1977 | A 14976 | |
| <u>REISER RESERVOIR NO. 1</u> S: 11 T: 34 R: 13W BOYD KENNETH F REISER | PUMP PUMP | SO SI | | 10/31/1977 10/31/1977 | A 15133 A 15133 | A-14633 |
| <u>PONCA CREEK</u> S: 18 T: 34 R: 12W BOYD FRITZ & LOU LECHTENBERG | PUMP | IR | .59 | 07/09/1980 | A 15674 | K |
| <u>SPRING CREEK</u> S: 19 T: 34 R: 12W BOYD LECHTENBERG & LAMPMAN | LECHTENBERG-LAMPMAN RES. | ST | 183.76AF | 08/04/1976 | A 14372 | |
| <u>LECHTENBERG-LAMPMAN RESERVOIR</u> S: 19 T: 34 R: 12W BOYD LECHTENBERG & LAMPMAN | PUMP | SO | | 08/04/1976 | A 14374 | |
| <u>SPRING CREEK</u> S: 19 T: 34 R: 12W BOYD JAMES B REIMAN | PUMP | IR | 4.47 | 05/03/1976 | A 14206 | |
| <u>REIMAN RESERVOIR</u> S: 19 T: 34 R: 12W BOYD JAMES B REIMAN | REIMAN RESERVOIR | ST | 61.60AF | 03/23/1977 | A 14845 | |
| <u>REIMAN RESERVOIR</u> S: 19 T: 34 R: 12W BOYD JAMES B REIMAN | PUMP | SI | | 02/22/1980 | A 15625 | A-14206 |
| <u>HOOSTER CREEK</u> S: 30 T: 34 R: 12W BOYD MARVIN LAMPMAN | LAMPMAN RESERVOIR NO. 1 | ST | 38.70AF | 03/29/1977 | A 14858 | |
| <u>REIMAN RESERVOIR</u> S: 29 T: 34 R: 12W BOYD JAMES B REIMAN | PUMP | IR | 3.00 | 05/03/1976 | A 14207 | |
| <u>PONCA CREEK TRIB. TO</u> S: 23 T: 34 R: 12W BOYD ERNIE J EILERS | EILERS RESERVOIR | ST | 26.40AF | 12/03/1990 | A 17031 | |
| <u>EILERS RESERVOIR</u> S: 23 T: 34 R: 12W BOYD ERNIE J EILERS | PUMP | SO | | 12/03/1990 | A 17032 | |
| <u>PONCA CREEK</u> S: 27 T: 34 R: 12W BOYD C H FISHER | PUMP | IR | .46 | 01/27/1955 | A 7047 | |
| <u>REAVER CREEK TRIB. TO</u> S: 18 T: 34 R: 11W BOYD LEROY BLITZKIE | LEROY BLITZKIE RESERVOIR | ST | 2.19 153.60AF | 08/02/1977 08/02/1977 | A 15060 A 15061 | |
| <u>LEROY BLITZKIE RESERVOIR</u> S: 18 T: 34 R: 11W BOYD LEROY BLITZKIE | PUMP | SI | | 08/02/1977 | A 15062 | A-15060 |

SURFACE WATER RIGHTS DATA
CLAIMS, APPLICATIONS, AND APPROPRIATIONS IN DOWNSTREAM ORDER
DIVISION NO. 2F

| SOURCE LOCATION APPROPRIATOR | CARRIER GAGE | USE | GRANT IN CFS/AF | DATE OF PRIORITY | DOCKET/ APP. NUMBER | ANNOA. FT. NT. |
|---|---------------------------|-----|-----------------------|------------------------|---------------------------|----------------------|
| <u>CROOKED CREEK</u> S: 12 T: 33 R: 12W BOYD C CURTIS & MARY E NELSON | PUMP | IR | .97 | 02/07/1969 | A 11637 | |
| <u>PONCA CREEK</u> S: 7 T: 33 R: 11W BOYD JOHN D KRIEGER | PUMP | IR | 1.43 | 02/26/1968 | A 11345 | |
| S: 8 T: 33 R: 11W BOYD LOUIS LAURIDSEN | PUMP | IR | 3.21 | 10/14/1968 | A 11570 | |
| S: 9 T: 33 R: 11W BOYD DOUGLAS C & CONNIE A JOHNSON | PUMP | IR | 1.09 | 10/26/1971 | A 12408 | |
| C C NELSON ET AL | PUMP | IR | 1.11 | 10/23/1967 | A 11267 | |
| <u>WHISKEY CREEK TRIB. TO</u> S: 10 T: 34 R: 11W BOYD NORMAN ANDERSON | ANDERSON RESERVOIR | ST | 141.50AF | 09/10/1981 | A 15990 | |
| <u>ANDERSON RESERVOIR</u> S: 10 T: 34 R: 11W BOYD NORMAN ANDERSON | PUMP | SO | | 03/07/1983 | A 16180 | |
| <u>PONCA CREEK</u> S: 20 T: 33 R: 8W KNOX LEROY & VELMA ANGEL | PUMP | IR | .26 | 05/26/1955 | A 7593 | |
| S: 26 T: 33 R: 8W KNOX AUGUST L KALKOWSKI | PUMP | IR | 2.31 | 04/27/1978 | A 15247 | #K |
| | PONCA CREEK AT VERDEL, NE | | | | | |
| <u>MISSOURI RIVER</u> S: 14 T: 32 R: 6W KNOX GARRY L NELSEN | PUMP | IR | .83 | 06/23/1989 | A 16835 | |
| <u>BAZILE CREEK TRIB. TO</u> S: 26 T: 28 R: 5W ANTELOPE PLAINVIEW COUNTRY CLUB | PLAINVIEW RESERVOIR | ST | 23.00AF | 03/30/1957 | A 9417 | F |
| <u>BAZILE CREEK</u> S: 26 T: 28 R: 5W ANTELOPE NYE INVESTMENTS LTD | NYE RESERVOIR | ST | 20.00AF | 08/31/1936 | A 2631 | |
| <u>NYE RESERVOIR</u> S: 26 T: 28 R: 5W ANTELOPE NYE INVESTMENTS LTD | PUMP | SO | | 08/31/1936 | A 7956 | |
| NYE INVESTMENTS LTD | PUMP | SI | | 08/31/1936 | A 7956 | A-7958 |
| <u>BAZILE CREEK</u> S: 23 T: 28 R: 5W ANTELOPE WILLIAM H COX | PUMP | IR | .43 | 03/17/1977 | A 14819 | |
| S: 10 T: 28 R: 5W ANTELOPE EDWIN E & ELIZABETH HULT | PUMP | IR | .53 | 07/31/1972 | A 12701 | K |
| <u>BAZILE CREEK WEST TRIB. TO</u> S: 32 T: 28 R: 5W ANTELOPE REINHOLD & DOUGLAS PELLATZ | PUMP | IR | .66 | 12/16/1974 | A 13314 | K |

See "Use" definitions and footnotes on pages 67 through 72

SURFACE WATER RIGHTS DATA
CLAIMS, APPLICATIONS, AND APPROPRIATIONS IN DOWNSTREAM ORDER
DIVISION NO. 2F

| SOURCE LOCATION APPROPRIATOR | CARRIER GAGE | USE | GRANT IN CFS/AF | DATE OF PRIORITY | DOCKET/ APP. NUMBER | ANNOA. FT. NT. |
|---|----------------------|-----|-----------------------|------------------------|---------------------------|----------------------|
| <u>BAZILE CREEK, WEST</u> | | | | | | |
| S: 29 T: 28 R: SW ANTELOPE WILLIAM D & BARBARA E VANBROCKLIN | PUMP | IR | .24 | 06/19/1956 | A 8630 | |
| S: 17 T: 28 R: SW ANTELOPE VERLIN E & MERRY M BRAUN | PUMP | IR | .44 | 05/31/1955 | A 7609 | K |
| S: 8 T: 28 R: SW ANTELOPE FANTA BROTHERS | PUMP | IR | 1.43 | 10/03/1968 | A 11568 | |
| VICTOR EBEL | PUMP | IR | .68 | 05/18/1970 | A 11941 | |
| VICTOR EBEL | PUMP | IR | .09 | 05/24/1948 | A 4271 | |
| S: 9 T: 28 R: SW ANTELOPE RAYMOND & MYRTLE G JOHNSON | PUMP | IR | 1.20 | 06/04/1973 | A 12879 | |
| GORDON G & BERNICE A FULTON | PUMP | IR | 1.47 | 07/19/1968 | A 11500 | K |
| CHARLES OTRADOVSKY | PUMP | IR | 1.05 | 02/19/1958 | A 9595 | |
| <u>BAZILE CREEK</u> | | | | | | |
| S: 27 T: 29 R: SW KNOX WALLY SUKUP | PUMP | IR | .23 | 05/17/1990 | A 16991 | |
| S: 28 T: 29 R: SW KNOX HOWARD W KECK | BENEDICT WATER WHEEL | IR | .13 | 04/17/1931 | A 2198 | |
| S: 21 T: 29 R: SW KNOX GWEN S GANZ | PUMP | IR | .44 | 05/26/1967 | A 11153 | |
| <u>BAZILE CREEK, TRIB. TO</u> | | | | | | |
| S: 21 T: 29 R: SW KNOX CHARLES H STOCHL | PUMP | IR | .03 | 10/25/1935 | A 2564 | |
| JOHN R TAUBER | PUMP | IR | .20 | 04/03/1974 | A 13012 | |
| <u>BAZILE CREEK</u> | | | | | | |
| S: 16 T: 29 R: SW KNOX LYLE A & ELIZABETH J POSPISIL | PUMP | IR | .51 | 12/01/1952 | A 5093 | K |
| <u>BAZILE CREEK, TRIB. TO</u> | | | | | | |
| S: 9 T: 29 R: SW KNOX SAMUEL B & CLAIRE M KEY | KEY RESERVOIR | ST | 10.00AF | 11/14/1952 | A 5070 | |
| <u>KEY RESERVOIR</u> | | | | | | |
| S: 9 T: 29 R: SW KNOX SAMUEL B & CLAIRE M KEY | PUMP | SO | | 11/14/1952 | A 6692 | |
| <u>BAZILE CREEK</u> | | | | | | |
| S: 9 T: 29 R: SW KNOX STANLEY B EHRENBERG | PUMP | IR | 1.10 | 05/01/1963 | A 10183 | |
| STANLEY B EHRENBERG | PUMP | IR | .19 | 08/13/1953 | A 5471 | |
| S: 34 T: 30 R: SW KNOX LARRY FRITZ | PUMP | IR | .77 | 05/22/1968 | A 11428 | |
| S: 22 T: 30 R: SW KNOX ROBERT KREPEL | PUMP | IR | 1.26 | 07/06/1976 | A 14301 | |
| S: 34 T: 31 R: SW KNOX KENNETH BACKHAUS | PUMP | MF | 2.67 | 12/09/1994 | A 17423 | |

SURFACE WATER RIGHTS DATA
CLAIMS, APPLICATIONS, AND APPROPRIATIONS IN DOWNSTREAM ORDER
DIVISION NO. 2F

| SOURCE LOCATION APPROPRIATOR | CARRIER GAGE | USE | GRANT IN CFS/AF | DATE OF PRIORITY | DOCKET/ APP. NUMBER | ANNOA. FT. NT. |
|--|---------------------|-----|-----------------------|------------------------|---------------------------|-------------------|
| <u>BAZILE CREEK, LITTLE</u> | | | | | | |
| S: 19 T: 30 R: 3W KNOX HAROLD P DOERR | PUMP | IR | .11 | 10/31/1955 | A 8239 | K |
| S: 23 T: 30 R: 4W KNOX ROONEY A & NANCY L DOERR | PUMP | IR | .12 | 08/18/1955 | A 7959 | K |
| S: 27 T: 30 R: 4W KNOX RICHARD DOERR | PUMP | IR | 1.30 | 04/11/1963 | A 10174 | |
| S: 21 T: 30 R: 4W KNOX DANIEL H & SHERRIL REPENNING | PUMP | IR | 1.06 | 06/09/1970 | A 11957 | |
| <u>BAZILE CREEK, LITTLE, TRIB. TO</u> | | | | | | |
| S: 29 T: 30 R: 4W KNOX LAURENCE B & EDNA J MOELLER | PUMP | IR | .17 | 04/28/1967 | A 11118 | K |
| S: 28 T: 30 R: 4W KNOX DANIEL H & SHERRIL REPENNING | PUMP | IR | 2.39 | 03/31/1972 | A 12572 | |
| S: 31 T: 30 R: 4W KNOX MILDRED REISZ | PUMP | IR | .61 | 07/23/1975 | A 13673 | K |
| S: 30 T: 30 R: 4W KNOX LOUIS & DOROTHY BLUNCK | PUMP | IR | .49 | 06/06/1977 | A 14967 | K |
| <u>BAZILE CREEK</u> | | | | | | |
| S: 27 T: 31 R: 5W KNOX DWIGHT J MCGILL ET AL | PUMP | IR | 1.03 | 10/01/1931 | A 2242 | |
| S: 26 T: 31 R: 5W KNOX ROONEY K FOSTER | PUMP | IR | .64 | 01/20/1955 | A 7004 | K |
| S: 27 T: 31 R: 5W KNOX ELIZABETH ROTHENBURGER | PUMP | IR | 1.80 | 04/16/1982 | A 16093 | |
| <u>HOME CREEK</u> | | | | | | |
| S: 8 T: 31 R: 4W KNOX LEELAND KOLTERMAN | PUMP | IR | .82 | 03/18/1998 | A 17649 | |
| S: 11 T: 31 R: 5W KNOX HENRY, VIVIAN & ALTA VAKOC | PUMP | IR | .54 | 03/05/1968 | A 11359 | |
| S: 10 T: 31 R: 5W KNOX HENRY, VIVIAN & ALTA VAKOC | PUMP | IR | .91 | 02/15/1977 | A 14719 | |
| <u>BAZILE CREEK</u> | | | | | | |
| S: 10 T: 31 R: 5W KNOX BILLIE D FRITZ | PUMP | IR | .50 | 04/03/1974 | A 13013 | |
| S: 3 T: 31 R: 5W KNOX ADOLPH J & HENRY A VAKOC | PUMP | IR | 1.16 | 11/13/1975 | A 13866 | K |
| <u>BAZILE CREEK, TRIB. TO</u> | | | | | | |
| S: 6 T: 31 R: 5W KNOX KENT & KEVIN BARTA | BARTA FARM POND | ST | 23.20AF | 09/22/1988 | A 16711 | |
| S: 5 T: 31 R: 5W KNOX LAURA WOODWORTH | WOODWORTH RESERVOIR | ST | 13.30AF | 07/14/1965 | A 10656 | |

SURFACE WATER RIGHTS DATA
CLAIMS, APPLICATIONS, AND APPROPRIATIONS IN DOWNSTREAM ORDER
DIVISION NO. 2F

| SOURCE LOCATION APPROPRIATOR | CARRIER GAGE | USE | GRANT IN CFS/AF | DATE OF PRIORITY | DOCKET/ APP. NUMBER | ANNOA. FT. NT. |
|---|------------------------------------|-----|-----------------------|------------------------|---------------------------|-------------------|
| <u>MISSOURI RIVER</u> S: 18 T: 33 R: 4W KNOX DICK BRODERS | PUMP | IR | .79 | 12/23/1980 | A 15740 | |
| <u>MISSOURI RIVER, TRIB. TO</u> S: 21 T: 33 R: 4W KNOX GENE JESSEN | JESSEN RESERVOIR | ST | 11.70AF | 06/28/1974 | A 13058 | |
| <u>MISSOURI RIVER</u> S: 19 T: 33 R: 3W KNOX LEWIS & CLARK NRD | DEVILS' NEST WATER FAC. | DO | 1.56 | 07/21/1980 | A 15684 | |
| LEWIS & CLARK NRD | DEVILS' NEST WATER FAC. | DO | 3.12 | 09/27/1982 | A 16153 | |
| S: 15 T: 33 R: 3W KNOX RICHARD STEWART | PUMP | IR | 1.93 | 01/21/1981 | A 15751 | |
| <u>WEIGAND CREEK</u> S: 12 T: 32 R: 3W KNOX CROSLEY SAND & GRAVEL, INC | SAGE GRAVEL PUMP | MF | 2.90 | 08/22/1966 | A 10939 | F |
| <u>MISSOURI RIVER</u> S: 16 T: 33 R: 2W KNOX JAMES MATTISON | PUMP | DO | .05 | 07/11/1989 | A 16843 | |
| S: 12 T: 33 R: 2W KNOX VILLAGE OF CROFTON | PUMP | IR | .44 | 12/16/1987 | A 16610 | # |
| S: 17 T: 33 R: 1W CEDAR JOHN J HARMELINK | PUMP | IR | .64 | 05/09/1988 | A 16644 | |
| <u>MISSOURI RIVER, TRIB. TO</u> S: 19 T: 33 R: 1W CEDAR GERALD PEITZ | BUFFALO CREEK PROJECT RESERVOIR | ST | 48.70AF | 11/28/1994 | A 17421 | |
| <u>MISSOURI RIVER</u> S: 3 T: 33 R: 1W CEDAR POTTS FARMS | PUMP | IR | .57 | 05/22/1989 | A 16809 | |
| <u>BEAVER CREEK, TRIB. TO</u> S: 2 T: 32 R: 2W KNOX STEFFEN FARMS, INC | STEFFEN RESERVOIR | ST | 13.04AF | 09/25/1973 | A 12946 | F |
| <u>BEAVER CREEK (SPRINGS)</u> S: 26 T: 32 R: 2W KNOX VILLAGE OF CROFTON | CROFTON WATER SUPPLY | DO | .25 | 10/29/1930 | A 2169 | |
| <u>BEAVER CREEK</u> S: 6 T: 32 R: 1W CEDAR EMERY H HEINE | PUMP | IR | 1.68 | 02/11/1971 | A 12157 | K# |
| <u>MISSOURI RIVER</u> S: 2 T: 33 R: 1W CEDAR MYRON HEINE | PUMP | IR | 1.78 | 02/17/1984 | A 16270 | |

SURFACE WATER RIGHTS DATA
CLAIMS, APPLICATIONS, AND APPROPRIATIONS IN DOWNSTREAM ORDER
DIVISION NO. 2F

| SOURCE LOCATION APPROPRIATOR | CARRIER GAGE | USE | GRANT IN CFS/AF | DATE OF PRIORITY | DOCKET/ APP. NUMBER | ANNO. FT. NT. |
|--|-----------------------|-----|-----------------------|------------------------|---------------------------|------------------|
| <u>MISSOURI RIVER</u> | | | | | | |
| S: 1 T: 33 R: 1W CEDAR ALBERT M MUELLER | PUMP | IR | 3.11 | 07/01/1977 | D 1089 | |
| <u>ANTELOPE CREEK, TRTB. TO</u> | | | | | | |
| S: 31 T: 33 R: 1E CEDAR STANLEY N SCHMIDT | SCHMIDT RESERVOIR | ST | 47.80AF | 10/02/1985 | A 16454 | F |
| <u>ANTELOPE CREEK</u> | | | | | | |
| S: 36 T: 33 R: 1W CEDAR JOHN MUELLER & SONS | PUMP | IR | .93 | 03/18/1981 | A 15792 | F |
| PETER ZAVADIL | PUMP | IR | .95 | 08/29/1983 | A 16230 | K |
| LEWIS & CLARK NRD | ANTELOPE CREEK LAKE | ST | 291.00AF | 11/14/1985 | A 16462 | |
| <u>ANTELOPE CREEK LAKE</u> | | | | | | |
| S: 36 T: 33 R: 1W CEDAR LEWIS & CLARK NRD | PUMP | SO | | 11/14/1985 | A 16463 | K |
| LEWIS & CLARK NRD | PUMP | SI | | 11/14/1985 | A 16463 | A-15792 K |
| LEWIS & CLARK NRD | PUMP | SI | | 11/14/1985 | A 16463 | A-16230 |
| <u>ANTELOPE CREEK</u> | | | | | | |
| S: 25 T: 33 R: 1W CEDAR DELLMAR FARMS, INC | PUMP | IR | 1.72 | 08/12/1975 | A 13731 | K |
| DELLMAR FARMS, INC | HOESING BROTHERS RES. | ST | 5.70AF | 08/04/1978 | A 15308 | |
| <u>HOESING BROTHERS RES.</u> | | | | | | |
| S: 26 T: 33 R: 1W CEDAR DELLMAR FARMS, INC | PUMP | SI | | 08/15/1978 | A 15321 | K |
| <u>MISSOURI RIVER</u> | | | | | | |
| S: 1 T: 33 R: 1W CEDAR R J FOLEY | PUMP | IR | .87 | 11/21/1994 | A 17419 | K |
| R J FOLEY | PUMP | IR | 1.00 | 12/11/1996 | A 17550 | |
| S: 6 T: 33 R: 1E CEDAR ROBERT J & PHYLLIS FOLEY | PUMP | IR | 6.43 | 05/01/1973 | D 1077 | |
| S: 5 T: 33 R: 1E CEDAR R J FOLEY | PUMP | IR | 1.57 | 06/20/1991 | A 17087 | K |
| S: 5 T: 32 R: 1E CEDAR R J FOLEY | PUMP | IR | 3.77 | 07/28/1999 | A 17782 | |
| S: 4 T: 33 R: 1E CEDAR HARLAN JONES | PUMP | IR | 1.39 | 03/08/2000 | A 17818 | |
| S: 12 T: 33 R: 1E CEDAR HEINE & SOUKUP | PUMP | IR | 2.00 | 02/18/1981 | A 15764 | K |
| <u>BOW CREEK, TRTB. TO</u> | | | | | | |
| S: 14 T: 30 R: 1W CEDAR ROBERT ELLIOTT JR | ELLIOTT RESERVOIR | ST | 1.90AF | 04/23/1986 | A 16485 | |
| <u>BOW CREEK</u> | | | | | | |
| S: 13 T: 30 R: 1W CEDAR ELLIOTT FARMS, INC | PUMP | IR | .26 | 10/09/1946 | A 3977 | |
| ELLIOTT FARMS, INC | PUMP | IR | .41 | 06/03/1969 | A 11714 | K |

See "Use" definitions and footnotes on pages 67 through 72

SURFACE WATER RIGHTS DATA
CLAIMS, APPLICATIONS, AND APPROPRIATIONS IN DOWNSTREAM ORDER
DIVISION NO. 2F

| SOURCE LOCATION APPROPRIATOR | CARRIER GAGE | USE | GRANT IN CFS/AF | DATE OF PRIORITY | DOCKET/ APP. NUMBER | ANNOA. FT. NT. |
|--|-------------------------|-----|-----------------------|------------------------|---------------------------|----------------------|
| <u>BOW CREEK</u> | | | | | | |
| S: 17 T: 30 R: 1E CEDAR LAURA LOU MARSH, TRUSTEE | PUMP | IR | .94 | 05/24/1955 | A 7588 | |
| DENNIS A. & MARY FRANCES ARENS, SR. | PUMP | IR | 3.01 | 04/17/1990 | A 16978 | K |
| <u>BOW CREEK, TRIB. TO</u> | | | | | | |
| S: 15 T: 30 R: 1E CEDAR CD FEEDLOTS INC | CD FEEDLOT LAGOON NO. 2 | WS | 26.60AF | 09/30/1999 | A 17792 | |
| <u>PEARL CREEK</u> | | | | | | |
| S: 3 T: 29 R: 1E CEDAR CLARENCE E KALIN | PUMP | IR | .36 | 09/08/1976 | A 14449 | K |
| S: 34 T: 30 R: 1E CEDAR RAYMOND CHRISTIANSEN | PUMP | IR | 2.93 | 08/21/1975 | A 13754 | |
| S: 35 T: 30 R: 1E CEDAR GERALD SMITH | PUMP | IR | .98 | 10/01/1970 | A 12091 | K |
| JAMES D & LEONA POTTS | PUMP | IR | 2.67 | 08/12/1975 | A 13728 | K |
| S: 26 T: 30 R: 1E CEDAR GAYLEN BRUMMELS | PUMP | IR | 2.00 | 10/14/1998 | A 17710 | |
| S: 13 T: 30 R: 1E CEDAR MARK F SCHMIDT | PUMP | IR | .49 | 08/26/1975 | A 13765 | K |
| <u>NORWEGIAN BOW CREEK</u> | | | | | | |
| S: 27 T: 31 R: 1W CEDAR STEVE & JANET LAMMERS | PUMP | IR | 1.24 | 09/18/2000 | A 17911 | |
| S: 19 T: 31 R: 1E CEDAR ANTHONY KEITER | PUMP | IR | .87 | 05/01/1957 | A 9482 | K |
| ANTHONY KEITER | PUMP | IR | .67 | 04/18/1972 | A 12595 | K |
| ANTHONY KEITER | PUMP | IR | 1.27 | 08/06/1970 | A 12053 | K |
| S: 20 T: 31 R: 1E CEDAR JULIUS E (MRS) ARENS | PUMP | IR | .06 | 06/17/1938 | A 2877 | K |
| S: 21 T: 31 R: 1E CEDAR KENNETH & SHEREE BECKER | WELL NO. G-86663 | IR | 3.15 | 09/03/1996 | A 17535 | |
| S: 22 T: 31 R: 1E CEDAR GEORGE PICK | PUMP | IR | .27 | 08/03/1964 | A 10414 | K |
| <u>BOW CREEK</u> | | | | | | |
| S: 27 T: 31 R: 2E CEDAR JAMES E & DONOVAN KRESSIG | PUMP | IR | 1.03 | 07/22/1970 | A 12019 | K |
| S: 14 T: 31 R: 2E CEDAR DONALD & VIRGINIA A BERGMAN | PUMP | IR | .29 | 07/14/1970 | A 12000 | K |
| <u>BOW CREEK, EAST</u> | | | | | | |
| S: 15 T: 30 R: 3E CEDAR J F BROCKMAN | PUMP | IR | .94 | 06/27/1956 | A 8649 | |
| <u>BOW CREEK, EAST, TRIB. TO</u> | | | | | | |
| S: 16 T: 30 R: 3W CEDAR CLEO KARNES | PUMP | IR | 1.16 | 04/06/2000 | A 17841 | |

SURFACE WATER RIGHTS DATA
CLAIMS, APPLICATIONS, AND APPROPRIATIONS IN DOWNSTREAM ORDER
DIVISION NO. 2F

| SOURCE LOCATION APPROPRIATOR | CARRIER GAGE | USE | GRANT IN CFS/AF | DATE OF PRIORITY | DOCKET/ APP. NUMBER | ANNOA. FT. NT. |
|--|---------------------|-----|-----------------------|------------------------|---------------------------|-------------------|
| <u>BOW CREEK, EAST</u> | | | | | | |
| S: 32 T: 31 R: 3E CEDAR ANTHONY J KOCH | PUMP | IR | 2.43 | 08/06/1975 | A 13720 | |
| S: 30 T: 31 R: 3E CEDAR IRVIN LENTZ | PUMP | IR | .77 | 03/12/1956 | A 8415 | |
| S: 19 T: 31 R: 3E CEDAR FRANCIS WHITEHORN | PUMP | IR | .21 | 02/27/1978 | A 15188 | K |
| <u>BOW CREEK</u> | | | | | | |
| S: 14 T: 32 R: 2E CEDAR BOECKMAN BROS | PUMP | IR | .53 | 07/18/1979 | A 15525 | |
| MIKE HANS | PUMP | IR | .78 | 05/08/1990 | A 16986 | K |
| S: 15 T: 32 R: 2E CEDAR HANS FARMS | PUMP | IR | 1.23 | 03/29/1991 | A 17062 | |
| <u>BOW CREEK, WEST</u> | | | | | | |
| S: 12 T: 31 R: 2W KNOX MELVIN ARENS | PUMP | IR | 1.63 | 09/03/1971 | A 12372 | |
| S: 32 T: 32 R: 1W CEDAR GERALD H & BEVERLY J POTTS | PUMP | IR | 2.53 | 04/14/1975 | A 13552 | K |
| S: 5 T: 31 R: 1E CEDAR HAROLD E & BETTY ANN EICKHOFF | PUMP | IR | .29 | 04/26/1956 | A 8520 | K |
| HAROLD E & BETTY ANN EICKHOFF | PUMP | IR | .29 | 02/21/1973 | A 12813 | K |
| <u>BOW CREEK, SECOND</u> | | | | | | |
| S: 11 T: 32 R: 1E CEDAR DENNIS A. & MARY FRANCES ARENS, SR. | PUMP | IR | 3.40 | 12/07/1999 | A 17801 | |
| <u>MISSOURI RIVER</u> | | | | | | |
| S: 17 T: 32 R: 4E DIXON JAMES H CULLINANE | PUMP | IR | 2.13 | 06/01/1978 | D 1069 | |
| S: 28 T: 32 R: 4E DIXON FINTON HOESING | PUMP | IR | 3.26 | 07/04/1975 | D 1073 | |
| <u>LIME CREEK, WEST BRANCH</u> | | | | | | |
| S: 30 T: 31 R: 4E DIXON ERMA STEVENSON | AMOS GRAN RESERVOIR | ST | 32.30AF | 05/16/1997 | A 17580 | |
| <u>MISSOURI RIVER</u> | | | | | | |
| S: 26 T: 32 R: 4E DIXON HAROLD HOESING | PUMP | IR | 1.79 | 07/01/1956 | D 1079 | |
| S: 28 T: 32 R: 5E DIXON KEITH HANGMAN | PUMP | IR | 1.49 | 07/12/1988 | A 16686 | K |
| S: 33 T: 32 R: 5E DIXON HUSEN & KRAL | PUMP | IR | 4.03 | 07/01/1977 | D 1063 | |
| S: 34 T: 32 R: 5E DIXON ROLFES FARMS, INC | PUMP | IR | .92 | 07/10/1980 | D 1091 | |
| S: 19 T: 30 R: 7E DIXON BRENNAN BROTHERS | PUMP | IR | 2.46 | 06/30/1957 | D 1093 | |
| JACK L POULOSKY | PUMP | IR | 2.00 | 06/25/1977 | D 1090 | |

See "Use" definitions and footnotes on pages 67 through 72

SURFACE WATER RIGHTS DATA
CLAIMS, APPLICATIONS, AND APPROPRIATIONS IN DOWNSTREAM ORDER
DIVISION NO. 2F

| SOURCE LOCATION APPROPRIATOR | CARRIER GAGE | USE | GRANT IN CFS/AF | DATE OF PRIORITY | DOCKET/ APP. NUMBER | ANNOA. FT. NT. |
|---|------------------------|-----|-----------------------|------------------------|---------------------------|----------------------|
| <u>AOWA CREEK, TRIB. TO</u> S: 34 T: 31 R: 4E DIXON LEWIS & CLARK NRD | AOWA CREEK RES. 62-5A | ST | 18.60AF | 10/10/1975 | A 13829 | F |
| S: 2 T: 30 R: 4E DIXON LEWIS & CLARK NRD | AOWA RESERVOIR 63-3 | ST | 10.20AF | 09/08/1980 | A 15716 | |
| S: 35 T: 31 R: 4E DIXON LEWIS & CLARK NRD | AOWA CREEK RES. 63-1A | ST | 31.40AF | 05/19/1977 | A 14949 | |
| S: 28 T: 31 R: 4E DIXON LEWIS & CLARK NRD | AOWA CREEK RES. 61-11A | ST | 89.10AF | 04/11/1974 | A 13018 | |
| S: 27 T: 31 R: 4E DIXON LEWIS & CLARK NRD | AOWA RESERVOIR 61-3 | ST | 6.10AF | 06/19/1972 | A 12662 | |
| <u>AOWA CREEK</u> S: 26 T: 31 R: 4E DIXON LEWIS & CLARK NRD | AOWA RESERVOIR 6-7A | ST | 638.30AF | 04/30/1979 | A 15470 | |
| <u>AOWA CREEK, TRIB. TO</u> S: 23 T: 31 R: 4E DIXON LEWIS & CLARK NRD | AOWA RESERVOIR 51-2 | ST | 2.80AF | 02/22/1983 | A 16177 | |
| S: 19 T: 31 R: 5E DIXON LEWIS & CLARK NRD | AOWA RESERVOIR 51-1A | ST | 48.50AF | 10/22/1990 | A 17027 | |
| <u>AOWA CREEK</u> S: 21 T: 31 R: 5E DIXON CARL J ADDISON | PUMP | IR | .63 | 03/12/1971 | A 12184 | K |
| <u>AOWA CREEK, TRIB. TO</u> S: 29 T: 31 R: 5E DIXON LEWIS & CLARK NRD | AOWA RESERVOIR 43-9A | ST | 332.00AF | 05/24/1999 | A 17769 | |
| S: 33 T: 31 R: 5E DIXON LEWIS & CLARK NRD | AOWA RESERVOIR 42-2 | ST | 5.70AF | 02/22/1983 | A 16176 | |
| S: 22 T: 31 R: 5E DIXON LEWIS & CLARK NRD | AOWA RESERVOIR 41-3 | ST | 39.40AF | 02/16/1988 | A 16621 | |
| S: 26 T: 31 R: 5E DIXON LEWIS & CLARK NRD | AOWA RESERVOIR 41-6 | ST | 37.40AF | 02/23/1994 | A 17354 | |
| <u>POWDER CREEK, TRIB. TO</u> S: 12 T: 30 R: 4E DIXON LEWIS & CLARK NRD | RESERVOIR NO. 32-13 | ST | 17.86AF | 12/02/1975 | A 13886 | |
| LEWIS & CLARK NRD | RESERVOIR NO. 32-9 | ST | 37.27AF | 12/02/1975 | A 13885 | |
| LEWIS & CLARK NRD | AOWA RESERVOIR 32-4A | ST | 77.30AF | 04/30/1979 | A 15471 | |
| S: 18 T: 30 R: 5E DIXON LEWIS & CLARK NRD | AOWA RESERVOIR 32-3A | ST | 40.50AF | 08/30/1999 | A 17787 | |
| LEWIS & CLARK NRD | AOWA RESERVOIR 32-2 | ST | 3.50AF | 02/22/1983 | A 16174 | |
| S: 7 T: 30 R: 5E DIXON LEWIS & CLARK NRD | AOWA RESERVOIR 32-1 | ST | 1.10AF | 04/30/1984 | A 16294 | |
| S: 17 T: 30 R: 5E DIXON LEWIS & CLARK NRD | AOWA RESERVOIR 32-11 | ST | 1.50AF | 02/22/1983 | A 16175 | |

SURFACE WATER RIGHTS DATA
CLAIMS, APPLICATIONS, AND APPROPRIATIONS IN DOWNSTREAM ORDER
DIVISION NO. 2F

| SOURCE LOCATION APPROPRIATOR | CARRIER GAGE | USE | GRANT IN CFS/AF | DATE OF PRIORITY | DOCKET/ APP. NUMBER | ANNOA. FT. NT. |
|--|----------------------|-----|-----------------------|------------------------|---------------------------|-------------------|
| <u>POWDER CREEK TRIB. TO</u> | | | | | | |
| S: 8 T: 30 R: 5E DIXON LEWIS & CLARK NRD | AOWA RESERVOIR 31-8 | ST | 59.70AF | 02/23/1994 | A 17355 | |
| S: 21 T: 30 R: 5E DIXON LEWIS & CLARK NRD | AOWA RESERVOIR 31-6 | ST | 25.40AF | 02/22/1983 | A 16178 | |
| S: 3 T: 30 R: 5E DIXON LEWIS & CLARK NRD | AOWA RESERVOIR 31-1 | ST | 18.90AF | 05/13/1971 | A 12258 | |
| <u>AOWA CREEK TRIB. TO</u> | | | | | | |
| S: 36 T: 31 R: 5E DIXON LEWIS & CLARK NRD | AOWA RESERVOIR 22-3 | ST | 66.90AF | 12/01/1980 | A 15732 | |
| S: 12 T: 30 R: 5E DIXON LEWIS & CLARK NRD | AOWA RESERVOIR 23-5 | ST | 76.00AF | 02/16/1988 | A 16620 | |
| S: 31 T: 31 R: 6E DIXON LEWIS & CLARK NRD | AOWA RESERVOIR 2-6 | ST | 8.80AF | 04/30/1984 | A 16292 | |
| S: 31 T: 31 R: 6E DIXON LEWIS & CLARK NRD | AOWA RESERVOIR 21-6 | ST | 1.20AF | 04/30/1984 | A 16293 | |
| <u>SILVER CREEK TRIB. TO</u> | | | | | | |
| S: 29 T: 30 R: 5E DIXON LEWIS & CLARK NRD | AOWA RESERVOIR 13-5 | ST | 77.90AF | 07/31/1980 | A 15693 | |
| <u>SILVER CREEK</u> | | | | | | |
| S: 27 T: 30 R: 5E DIXON LEWIS & CLARK NRD | AOWA RESERVOIR 13-4A | ST | 30.20AF | 07/31/1980 | A 15695 | |
| <u>SILVER CREEK TRIB. TO</u> | | | | | | |
| S: 23 T: 30 R: 5E DIXON LEWIS & CLARK NRD | AOWA RESERVOIR 12-8 | ST | 74.30AF | 05/13/1971 | A 12257 | |
| S: 24 T: 30 R: 5E DIXON LEWIS & CLARK NRD | AOWA RESERVOIR 12-3 | ST | 20.20AF | 05/29/1984 | A 16303 | |
| <u>SILVER CREEK</u> | | | | | | |
| S: 24 T: 30 R: 5E DIXON LEWIS & CLARK NRD | AOWA RESERVOIR 12-17 | ST | 32.80AF | 02/26/1996 | A 17506 | |
| <u>AOWA CREEK TRIB. TO</u> | | | | | | |
| S: 9 T: 30 R: 6E DIXON LEWIS & CLARK NRD | AOWA RESERVOIR 1-2 | ST | 58.50AF | 06/19/1972 | A 12661 | |
| S: 16 T: 30 R: 6E DIXON LEWIS & CLARK NRD | AOWA RESERVOIR 1-3 | ST | 5.00AF | 07/31/1980 | A 15694 | |
| <u>SOUTH CREEK</u> | | | | | | |
| S: 28 T: 29 R: 5E DIXON DWIGHT E GOTCH | PUMP | IR | 1.69 | 07/25/1975 | A 13684 | |
| JEROME T HELGREN | PUMP | IR | .20 | 03/29/1948 | A 4237 | |
| JEROME T HELGREN | PUMP | IR | 2.53 | 09/02/1975 | A 13782 | |
| S: 21 T: 29 R: 5E DIXON DUANE LUND | PUMP | IR | 1.81 | 12/16/1974 | A 13313 | |
| S: 22 T: 29 R: 5E DIXON JAY E (MRS) LUND | PUMP | IR | .11 | 07/25/1946 | A 3931 | |
| JAY E (MRS) LUND | PUMP | IR | .04 | 12/26/1946 | A 4014 | |

SURFACE WATER RIGHTS DATA
CLAIMS, APPLICATIONS, AND APPROPRIATIONS IN DOWNSTREAM ORDER
DIVISION NO. 2F

| SOURCE LOCATION APPROPRIATOR | CARRIER GAGE | USE | GRANT IN CFS/AF | DATE OF PRIORITY | DOCKET/ APP. NUMBER | ANNO. FT. NT. |
|---|-------------------------|-----|-----------------------|------------------------|---------------------------|------------------|
| <u>SOUTH CREEK</u> | | | | | | |
| S: 22 T: 29 R: 5E DIXON JAY E (MRS) LUND | PUMP | IR | 1.10 | 03/14/1977 | A 14801 | |
| S: 15 T: 29 R: 5E DIXON HAROLD GROSVENOR | PUMP | IR | 1.31 | 02/27/1981 | A 15774 | |
| S: 10 T: 29 R: 5E DIXON LYLE V CARLSON | PUMP | IR | .74 | 08/04/1955 | A 7862 | |
| <u>DAILY BRANCH</u> | | | | | | |
| S: 26 T: 30 R: 4E DIXON HAROLD GROSVENOR | PUMP | IR | .76 | 02/09/1977 | A 14699 | K |
| <u>SOUTH CREEK, TRIB. TO</u> | | | | | | |
| S: 13 T: 29 R: 5E DIXON DONALD DOHMA | DOHMA RESERVOIR | ST | 43.40AF | 02/21/1966 | A 10778 | |
| <u>ACWA CREEK</u> | | | | | | |
| S: 16 T: 30 R: 6E DIXON CLAYTON BOTTORFF | PUMP | IR | .39 | 05/26/1955 | A 7594 | K |
| S: 23 T: 30 R: 6E DIXON CLAYTON BOTTORFF | PUMP | IR | .34 | 08/05/1946 | A 3938 | |
| CLAYTON BOTTORFF | PUMP | IR | .46 | 09/01/1955 | A 8052 | |
| S: 25 T: 30 R: 6E DIXON PETER J SCHIEFFER JR ET AL | PUMP | IR | 4.93 | 03/17/1976 | A 14103 | |
| <u>LITTLE CREEK, TRIB. TO</u> | | | | | | |
| S: 19 T: 28 R: 7E DAKOTA WARREN HANSEN | WARREN HANSEN RESERVOIR | ST | 2.44AF | 05/08/1989 | A 16796 | |
| <u>ELK CREEK</u> | | | | | | |
| S: 29 T: 29 R: 7E DAKOTA CATHERYN M TWOHIG | PUMP | IR | 2.06 | 07/21/1976 | A 14335 | |
| S: 20 T: 29 R: 7E DAKOTA GARY NELSON | PUMP | IR | 1.34 | 11/13/1975 | A 13865 | |
| S: 21 T: 29 R: 8E DAKOTA FREDERICK S LENNON ET AL | PUMP | IR | 1.21 | 11/26/1957 | A 9579 | K# |
| <u>PIGION CREEK, TRIB. TO</u> | | | | | | |
| S: 8 T: 27 R: 7E DAKOTA COUNTY OF DAKOTA | SIMMONS RESERVOIR | ST | 5.88AF | 06/22/1998 | A 17679 | |
| <u>COW CREEK</u> | | | | | | |
| S: 23 T: 25 R: 8E THURSTON RAYMOND URBANEC | PUMP | IR | .43 | 10/05/1970 | A 12092 | F |
| <u>OMAHA CREEK</u> | | | | | | |
| S: 13 T: 25 R: 8E THURSTON DONALD L & MARSHA K URBANEC | PUMP | IR | .57 | 10/07/1970 | A 12097 | |
| <u>OMAHA CREEK, NORTH</u> | | | | | | |
| S: 24 T: 26 R: 7E THURSTON GLADYS STOUT ET AL | PUMP | IR | .81 | 12/01/1955 | A 8271 | K |

SURFACE WATER RIGHTS DATA
CLAIMS, APPLICATIONS, AND APPROPRIATIONS IN DOWNSTREAM ORDER
DIVISION NO. 2F

| SOURCE LOCATION APPROPRIATOR | CARRIER GAGE | USE | GRANT IN CFS/AF | DATE OF PRIORITY | DOCKET/ APP. NUMBER | ANNO. FT. NT. |
|---|---------------------------------------|-----|-----------------|------------------|---------------------|---------------|
| <u>OMAHA CREEK</u> S: 1 T: 25 R: 8E THURSTON NORTHERN NATURAL GAS COMPANY | RESERVOIR NO. 2 | ST | 4.80AF | 05/08/1975 | A 13576 | |
| S: 1 T: 26 R: 8E THURSTON NORTHERN NATURAL GAS COMPANY | RESERVOIR NO. 1 | ST | 12.04AF | 09/04/1973 | A 12938 | |
| <u>FIDDLER'S CREEK</u> S: 14 T: 27 R: 8E DAKOTA NORTHERN NATURAL GAS COMPANY | RESERVOIR OMAHA CREEK AT HOMER, NE | ST | 2.92AF | 09/12/1973 | A 12939 | # |
| <u>BLACKBIRD CREEK, SOUTH</u> S: 3 T: 23 R: 9E BURT JOE MALLOY | PUMP | IR | .38 | 11/15/1955 | A 8253 | FK |
| <u>MISSOURI RIVER</u> S: 15 T: 24 R: 10E THURSTON TOBIN RANCH INC | PUMP MISSOURI RIVER AT DECATUR, NE | IR | 2.19 | 07/01/1972 | D 1075 | # |
| <u>ELM CREEK, TRIB. TO</u> S: 4 T: 22 R: 10E BURT LEON E LANGEMEIER | LANGEMEIER RESERVOIR | ST | 68.40AF | 04/19/1973 | A 12861 | F |
| <u>ELM CREEK</u> S: 16 T: 23 R: 10E BURT HAROLD WEDGEWOOD | PUMP | IR | .47 | 07/27/1976 | A 14348 | |
| <u>MISSOURI RIVER</u> S: 3 T: 22 R: 11E BURT C EARL BUCY | PUMP | IR | 1.76 | 06/15/1965 | D 1065 | |
| LARRY LINTZ | PUMP | IR | .56 | 07/01/1978 | D 1060 | |
| S: 10 T: 22 R: 11E BURT FANKHOUSER BROS. | PUMP | IR | 4.00 | 06/30/1975 | D 1088 | |
| S: 14 T: 22 R: 11E BURT KENNETH PALMER | PUMP | IR | .73 | 07/01/1962 | D 1058 | |
| S: 23 T: 22 R: 11E BURT DOROTHY BEAVER | PUMP | IR | 1.41 | 07/01/1960 | D 1059 | |
| S: 25 T: 22 R: 11E BURT THOMAS L MARSHALL | PUMP | IR | .72 | 01/26/1987 | A 16537 | |
| S: 6 T: 21 R: 12E BURT RAY & ROBERTS | PUMP | IR | 1.06 | 07/23/1984 | A 16312 | K |
| S: 29 T: 21 R: 12E BURT WASHINGTON COUNTY BANK | PUMP | IR | 1.76 | 07/01/1974 | D 1092 | |
| <u>TEKAMAH CREEK, TRIB. TO</u> S: 17 T: 21 R: 10E BURT PAPIO-MISSOURI RIVER NRD | TEKAMAH-MUD CREEK RES. 41-A | ST | 188.40AF | 10/21/1974 | A 13242 | |

SURFACE WATER RIGHTS DATA
CLAIMS, APPLICATIONS, AND APPROPRIATIONS IN DOWNSTREAM ORDER
DIVISION NO. 2F

| SOURCE LOCATION APPROPRIATOR | CARRIER GAGE | USE | GRANT IN CFS/AF | DATE OF PRIORITY | DOCKET/ APP. NUMBER | ANNOA. FT. NT. |
|--|------------------------------------|-----|-----------------------|------------------------|---------------------------|-------------------|
| <u>TEKAMAH-MUD CREEK RESERVOIR 41-A</u> S: 17 T: 21 R: 10E BURT PAPIO-MISSOURI RIVER NRD | ERIKSEN PUMP | SO | | 05/12/1975 | A 13580 | |
| <u>TEKAMAH CREEK TRIB. TO</u> S: 9 T: 21 R: 10E BURT PAPIO-MISSOURI RIVER NRD | TEKAMAH-MUD RESERVOIR 4-1 | ST | 57.90AF | 10/26/1981 | A 16016 | |
| S: 16 T: 21 R: 10E BURT PAPIO-MISSOURI RIVER NRD | TEKAMAH-MUD CREEK RES. 42-A | ST | 163.50AF | 06/13/1994 | A 17374 | |
| S: 19 T: 21 R: 10E BURT PAPIO-MISSOURI RIVER NRD | TEKAMAH-MUD CREEK RES. 6-1 | ST | 55.90AF | 10/28/1976 | A 14529 | F |
| PAPIO-MISSOURI RIVER NRD | TEKAMAH-MUD CREEK RES. 6-4 | ST | 28.70AF | 10/26/1981 | A 16013 | |
| S: 4 T: 20 R: 10E BURT BURT COUNTY HWY DEPT | SUMMIT LAKE WATERSHED RESERVOIR | ST | 68.90AF | 03/25/1998 | A 17653 | |
| S: 33 T: 21 R: 10E BURT SUSAN WILLIAMSON | WILLIAMSON POND | ST | | 09/27/2000 | A 17915 | * |
| S: 27 T: 21 R: 10E BURT PAPIO-MISSOURI RIVER NRD | SUMMIT LAKE | ST | 2616.00AF | 10/23/1978 | A 15353 | |
| <u>TEKAMAH CREEK</u> S: 25 T: 21 R: 10E BURT KENNETH E & MABEL AHRENS | PUMP | IR | .58 | 02/14/1975 | A 13410 | K |
| <u>TEKAMAH CREEK TRIB. TO</u> S: 24 T: 21 R: 10E BURT PAPIO-MISSOURI RIVER NRD | TEKAMAH-MUD CREEK RES. 22-A | ST | 81.60AF | 05/12/1977 | A 14941 | |
| <u>TEKAMAH CREEK</u> S: 19 T: 21 R: 11E BURT NEIL CONNEALY | PUMP | IR | .32 | 02/04/1993 | A 17247 | |
| <u>MUD CREEK TRIB. TO</u> S: 14 T: 21 R: 10E BURT PAPIO-MISSOURI RIVER NRD | TEKAMAH-MUD CREEK RES. 9-5 | ST | 32.70AF | 04/18/1994 | A 17366 | |
| <u>MUD CREEK</u> S: 13 T: 21 R: 10E BURT CLARENCE E CHAMBERLAIN | PUMP | IR | 1.62 | 02/25/1970 | A 11878 | K |
| S: 18 T: 21 R: 11E BURT PAPIO-MISSOURI RIVER NRD | TEKAMAH-MUD CREEK RES. 9-A | ST | 316.60AF | 05/12/1975 | A 13578 | |
| <u>SILVER CREEK</u> S: 2 T: 22 R: 10E BURT PAPIO-MISSOURI RIVER NRD | SILVER CREEK RESERVOIR NO. 1 | ST | 26.84AF | 05/28/1997 | A 17581 | |

SURFACE WATER RIGHTS DATA
CLAIMS, APPLICATIONS, AND APPROPRIATIONS IN DOWNSTREAM ORDER
DIVISION NO. 2F

| SOURCE LOCATION APPROPRIATOR | CARRIER GAGE | USE | GRANT IN CFS/AF | DATE OF PRIORITY | DOCKET/ APP. NUMBER | ANNOA. FT. NT. |
|---|--|----------|-----------------------|--------------------------|---------------------------|-------------------|
| <u>SILVER CREEK TRIB. TO</u> | | | | | | |
| S: 10 T: 22 R: 10E BURT PAPIO-MISSOURI RIVER NRD | SILVER CREEK RESERVOIR NO. 2 | ST | 37.05AF | 04/03/1998 | A 17659 | |
| PAPIO-MISSOURI RIVER NRD | SILVER CREEK RESERVOIR NO. 3 | ST | 42.16AF | 04/03/1998 | A 17658 | |
| S: 15 T: 22 R: 10E BURT PAPIO-MISSOURI RIVER NRD | SILVER CREEK RESERVOIR NO. 34 | ST | 38.60AF | 12/20/1999 | A 17803 | |
| S: 28 T: 22 R: 10E BURT PAPIO-MISSOURI RIVER NRD | SILVER CREEK RES. NO. 14 | ST | | 10/06/2000 | A 17921 | * |
| S: 32 T: 22 R: 10E BURT RON CARSON ERNEST GLUP | RON CARSON RESERVOIR ERNIE GLUP RESERVOIR | ST ST | 43.20AF 29.78AF | 08/26/1993 08/12/1996 | A 17309 A 17528 | |
| <u>COMBINATION DITCH</u> | | | | | | |
| S: 13 T: 20 R: 11E BURT DUDLEY O ALLER | PUMP | IR | 4.42 | 04/23/1976 | A 14192 | F |
| <u>CARR CREEK</u> | | | | | | |
| S: 19 T: 20 R: 11E BURT ROBERT SKINNER | PUMP | IR | 2.29 | 03/21/1975 | A 13487 | F |
| <u>DAVIS CREEK</u> | | | | | | |
| S: 27 T: 20 R: 10E WASHINGTON TAYLOR & HOVENDICK | PLEASANT VALLEY LAKE | ST | 49.00AF | 05/19/1981 | A 15872 | |
| S: 23 T: 20 R: 10E BURT R. BRUCE, PRUDENCE & JAMES SKINNER ROBERT & JAMES SKINNER | PUMP SKINNER RESERVOIR | IR ST | 2.30 43.32AF | 03/21/1975 05/10/1976 | A 13486 A 14217 | |
| <u>CARR CREEK</u> | | | | | | |
| S: 30 T: 20 R: 11E WASHINGTON POTADLE FARMS, LTD | PUMP | IR | 1.43 | 09/11/1962 | A 10104 | |
| <u>NEW YORK CREEK</u> | | | | | | |
| S: 8 T: 19 R: 10E WASHINGTON LYLE C & MONA J THIELFOLDT | PUMP | IR | .47 | 11/23/1971 | A 12446 | K |
| <u>NEW YORK CREEK TRIB. TO</u> | | | | | | |
| S: 3 T: 19 R: 10E WASHINGTON WILLIAM C CAMERON | PUMP | IR | .21 | 04/18/1977 | A 14910 | K |
| S: 10 T: 19 R: 10E WASHINGTON JOE C CAMERON | CAMERON RESERVOIR | ST | 46.40AF | 10/08/1976 | A 14502 | |
| <u>CAMERON RESERVOIR</u> | | | | | | |
| S: 10 T: 19 R: 10E WASHINGTON JOE C CAMERON | PUMP | SO | | 06/06/1978 | A 15271 | |
| <u>NEW YORK CREEK</u> | | | | | | |
| S: 13 T: 19 R: 10E WASHINGTON CORPORATION BLUFFS | PUMP | IR | 1.06 | 05/20/1974 | A 13033 | |

SURFACE WATER RIGHTS DATA
CLAIMS, APPLICATIONS, AND APPROPRIATIONS IN DOWNSTREAM ORDER
DIVISION NO. 2F

| SOURCE LOCATION APPROPRIATOR | CARRIER GAGE | USE | GRANT IN CFS/AF | DATE OF PRIORITY | DOCKET/ APP. NUMBER | ANNOA. NT. | FT. NT. |
|--|--|----------|-----------------------|--------------------------|---------------------------|---------------|------------|
| <u>NEW YORK CREEK, TRIB. TO</u> S: 18 T: 19 R: 11E WASHINGTON CORPORATION BLUFFS | PUMP NO. 2 | IR | .22 | 09/03/1974 | A 13187 | | K |
| <u>NEW YORK CREEK</u> S: 31 T: 20 R: 11E WASHINGTON POTADLE FARMS, LTD | PUMP | IR | 2.49 | 10/16/1974 | A 13237 | | |
| <u>CARR CREEK</u> S: 21 T: 20 R: 11E BURT POTADLE FARMS, LTD | PUMP | IR | 1.04 | 09/11/1962 | A 10103 | | K |
| <u>MISSOURI RIVER</u> S: 25 T: 20 R: 11E WASHINGTON JANCYE HUNT | PUMP | IR | .15 | 02/03/1997 | A 17561 | | |
| S: 6 T: 19 R: 12E WASHINGTON TYSON FARMS, INC | PUMP | IR | 6.51 | 06/30/1975 | D 1086 | | |
| S: 24 T: 19 R: 11E WASHINGTON ANDERSON BROTHERS | PUMP | IR | 2.23 | 07/20/1976 | D 1064 | | |
| S: 5 T: 18 R: 12E WASHINGTON CITY OF BLAIR CITY OF BLAIR | BLAIR PIPELINE BLAIR PIPELINE | DO WS | 7.80 | 06/10/1982 10/12/2000 | A 16120 A 17923 | | * |
| <u>FISH CREEK</u> S: 9 T: 19 R: 11E WASHINGTON VIRGIL WRICH | PUMP | IR | .82 | 04/23/1963 | A 10181 | | F |
| <u>STEWART CREEK</u> S: 28 T: 19 R: 11E WASHINGTON WILLIAM G & FREDRICKA WILSON | PUMP | IR | .20 | 01/24/1961 | A 9884 | | K |
| <u>FISH CREEK, TRIB. TO</u> S: 16 T: 18 R: 11E WASHINGTON FRED J & EVA M BLOEMER | PUMP | IR | .44 | 12/17/1975 | A 13910 | | K |
| <u>FISH CREEK</u> S: 6 T: 18 R: 12E WASHINGTON KELLY P RYAN | PUMP | IR | .37 | 08/06/1980 | A 15699 | | |
| <u>MISSOURI RIVER</u> S: 21 T: 18 R: 12E WASHINGTON OMAHA PUBLIC POWER DISTRICT OMAHA PUBLIC POWER DISTRICT | FORT CALHOUN STATION FORT CALHOUN STATION | CO CO | 704.00 121.21 | 08/01/1973 08/01/1973 | D 1083 D 1100 | | |
| <u>LONG CREEK, TRIB. TO</u> S: 18 T: 17 R: 12E WASHINGTON LAKELAND DEVELOPMENT COMPANY | LAKE ARROWHEAD | ST | 273.86AF | 09/21/1970 | A 12085 | | F |
| <u>MISSOURI RIVER</u> S: 23 T: 18 R: 12E WASHINGTON DESOTO NATIONAL WILDLIFE REFUGE DESOTO NATIONAL WILDLIFE REFUGE | WESTSIDE HABITAT DESOTO LAKE | ST ST | 700.00AF 2100.00AF | 10/01/1979 05/01/1960 | D 1096 D 1095 | | |
| S: 35 T: 18 R: 12E WASHINGTON STRATBUCKER FARMS | PUMP | IR | 1.98 | 05/06/1981 | A 15866 | | |

SURFACE WATER RIGHTS DATA
CLAIMS, APPLICATIONS, AND APPROPRIATIONS IN DOWNSTREAM ORDER
DIVISION NO. 2F

| SOURCE LOCATION APPROPRIATOR | CARRIER GAGE | USE | GRANT IN CFS/AF | DATE OF PRIORITY | DOCKET/ APP. NUMBER | ANNOA. FT. NT. |
|--|--|----------|-----------------|--------------------------|---------------------|----------------|
| <u>MOORES CREEK TRIBUTARY TO</u> S: 15 T: 17 R: 12E WASHINGTON JOHN P GRABOW | GRABOW RESERVOIR | ST | 48.60AF | 04/07/1981 | A 15833 | F |
| <u>MOORES CREEK</u> S: 15 T: 17 R: 12E WASHINGTON WASHINGTON COUNTY | WASHINGTON COUNTY RESERVOIR NO. 1 | ST | 220.00AF | 09/04/1987 | A 16593 | |
| <u>MISSOURI RIVER TRIBUTARY TO</u> S: 13 T: 17 R: 12E WASHINGTON WILLIAM E STRATBUCKER | STRATBUCKER RESERVOIR | ST | 169.90AF | 08/14/1975 | A 13738 | |
| <u>STRATBUCKER RESERVOIR</u> S: 13 T: 17 R: 12E WASHINGTON WILLIAM E STRATBUCKER | PUMP | SO | | 04/05/1976 | A 14149 | |
| <u>TURKEY CREEK</u> S: 24 T: 17 R: 12E WASHINGTON FORT CALHOUN FARM CO | TURKEY CREEK RESERVOIR | ST | 86.60AF | 01/11/1980 | A 15607 | F |
| <u>DEER CREEK</u> S: 21 T: 17 R: 13E WASHINGTON PAPIO-MISSOURI RIVER NRD PAPIO-MISSOURI RIVER NRD | DEER CREEK DIVERSION NATHANS LAKE | WT ST | 1.00 65.00AF | 10/20/1998 10/20/1998 | A 17711 A 17712 | |
| <u>MISSOURI RIVER</u> S: 21 T: 16 R: 13E DOUGLAS METROPOLITAN UTILITIES DISTRICT OF OMAHA | MINELUSA PUMPING STATION | DO | 177118.00AF | 08/08/1881 | D 1087 | |
| S: 27 T: 16 R: 13E DOUGLAS OMAHA PUBLIC POWER DISTRICT | NORTH OMAHA STATION MISSOURI RIVER AT OMAHA, NE | CO | 1120.21 | 06/01/1954 | D 1084 | # |
| S: 35 T: 16 R: 13E DOUGLAS CITY OF OMAHA | CARTER LAKE | ST | 2000.00AF | 06/19/1989 | A 16832 | |
| S: 23 T: 15 R: 13E DOUGLAS OMAHA PUBLIC POWER DISTRICT | JONES STREET STATION | CO | 138.37 | 01/01/1946 | D 1085 | |
| <u>SPRINGS</u> S: 18 T: 14 R: 14E SARPY M E P A | SPRING BRANCH CANAL | IR | .07 | 06/18/1895 | A 29 | |
| <u>MISSOURI RIVER</u> S: 31 T: 14 R: 14E SARPY NEBRASKA PUBLIC POWER DISTRICT | KRAMER POWER STATION | CO | 365.42 | 09/01/1949 | D 1072 | |
| <u>PAPILLION CREEK WEST TRIBUTARY TO</u> S: 31 T: 16 R: 11E DOUGLAS GOTTSCHE ENTERPRISES | INDIAN CREEK GOLF COURSE RESERVOIR 2 | ST | 4.20AF | 08/10/1995 | A 17479 | |
| S: 6 T: 15 R: 11E DOUGLAS GOTTSCHE ENTERPRISES | INDIAN CREEK GOLF COURSE RESERVOIR 1 | ST | 19.40AF | 08/10/1995 | A 17478 | |

SURFACE WATER RIGHTS DATA
CLAIMS, APPLICATIONS, AND APPROPRIATIONS IN DOWNSTREAM ORDER
DIVISION NO. 2F

| SOURCE LOCATION APPROPRIATOR | CARRIER GAGE | USE | GRANT IN CFS/AF | DATE OF PRIORITY | DOCKET/ APP. NUMBER | ANNOA. FT. NT. |
|---|--|----------|-----------------------|--------------------------|---------------------------|-------------------|
| <u>PAPILLION CREEK, WEST TRIB. TO</u> S: 21 T: 15 R: 11E DOUGLAS DOUGLAS COUNTY | RESERVOIR | ST | 35.20AF | 05/11/1970 | A 11935 | |
| <u>BOXELDER CREEK, TRIB. TO</u> S: 32 T: 15 R: 11E DOUGLAS DISTRICT # 439 SANITARY IMPROVEMENT | WEST BAY WOODS DETENTION BASIN | ST | 62.30AF | 11/12/1999 | A 17797 | |
| S: 33 T: 15 R: 11E DOUGLAS JOHN A WIEBE | WIEBE RESERVOIR | ST | 80.20AF | 04/25/1968 | A 11399 | |
| <u>BOXELDER CREEK</u> S: 34 T: 15 R: 11E DOUGLAS CORPS OF ENGINEERS | PAPILLION CREEK RES. 18 | ST | 3472.00AF | 03/15/1983 | A 16182 | |
| <u>PAPILLION CREEK, WEST</u> S: 1 T: 14 R: 11E DOUGLAS RONALD P JONES | PUMP | IR | .55 | 05/09/1980 | A 15646 | |
| <u>PAPILLION CREEK, SOUTH TRIB. TO</u> S: 21 T: 14 R: 11E SARPY PAPIO-MISSOURI RIVER NRD | PAPILLION CREEK RES. 5-6 | ST | 11.70AF | 07/17/1989 | A 16850 | |
| S: 34 T: 14 R: 11E SARPY CORPS OF ENGINEERS | WEHRSPANN WETLAND | ST | 321.00AF | 11/29/1999 | A 17800 | |
| S: 23 T: 14 R: 11E SARPY CORPS OF ENGINEERS | PAPILLION CREEK RES. 20 | ST | 2712.00AF | 08/13/1982 | A 16141 | |
| <u>HELL CREEK</u> S: 24 T: 15 R: 11E DOUGLAS FATHER FLANAGAN'S BOYS' HOME | BOYS TOWN LAKE | ST | 145.00AF | 01/07/1988 | A 16614 | |
| <u>WALNUT CREEK</u> S: 33 T: 14 R: 12E SARPY PAPIO-MISSOURI RIVER NRD PAPIO-MISSOURI RIVER NRD | TURKEY ROAD RESERVOIR PAPILLION CREEK RES. 5-21 | ST ST | 5.50AF 1040.50AF | 08/07/1996 09/06/1995 | A 17527 A 17484 | |
| <u>PAPILLION CREEK</u> S: 30 T: 14 R: 13E SARPY SID NO 184 SARPY CO JEFF SCHAEFFER | PUMP PUMP | IR IR | 2.80 .78 | 07/11/1997 03/21/1984 | A 17596 A 16284 | |
| S: 29 T: 14 R: 13E SARPY ALAN WEISS | PUMP | IR | .09 | 11/12/1998 | A 17714 | |
| <u>PAPILLION CREEK, TRIB. TO</u> S: 31 T: 14 R: 13E SARPY DODGE LAND CO | LAKEWOOD VILLAGES UPPER LAKE | ST | 91.50AF | 06/27/1997 | A 17588 | |
| S: 32 T: 14 R: 13E SARPY DODGE LAND CO | LAKEWOOD VILLAGES LOWER LAKE | ST | 97.20AF | 06/27/1997 | A 17589 | |

SURFACE WATER RIGHTS DATA
CLAIMS, APPLICATIONS, AND APPROPRIATIONS IN DOWNSTREAM ORDER
DIVISION NO. 2F

| SOURCE LOCATION APPROPRIATOR | CARRIER GAGE | USE | GRANT IN CFS/AF | DATE OF PRIORITY | DOCKET/ APP. NUMBER | ANNO. FT. NT. |
|---|-----------------|-------------------------------|-----------------------|------------------------|---------------------------|------------------|
| <u>PAPILLION CREEK, WEST TRIB. TO</u> | | | | | | |
| S: 6 T: 13 R: 13E SARPY SARPY COUNTY | | PAPILLION CREEK RES. S-32 ST | 53.90AF | 12/01/1969 | A 11830 | |
| S: 8 T: 13 R: 13E SARPY PAPIO-MISSOURI RIVER NRD | | PAPILLION CREEK RES. S-31 ST | 57.10AF | 04/18/1973 | A 12857 | |
| <u>PAPILLION CREEK, BIG</u> | | | | | | |
| S: 6 T: 18 R: 11E WASHINGTON HANSEL W VOGT | | PUMP | 1.56 | 07/25/1975 | A 13680 | F |
| S: 7 T: 18 R: 11E WASHINGTON KEITH F & DEBRA L AHRENS | | PUMP | .94 | 08/06/1968 | A 11529 | K |
| <u>PAPILLION CREEK, BIG, TRIB. TO</u> | | | | | | |
| S: 13 T: 18 R: 10E WASHINGTON WILLIAM S & DONNA K JENSEN | | PUMP | .91 | 08/14/1975 | A 13739 | K |
| THOMAS E & MYRNA E MOEN | | PUMP | .19 | 08/13/1976 | A 14393 | |
| <u>PAPILLION CREEK, BIG</u> | | | | | | |
| S: 29 T: 18 R: 11E WASHINGTON DONALD H VOGT | | PUMP | 2.19 | 09/16/1975 | A 13809 | |
| <u>PAPILLION CREEK, BIG, TRIB. TO</u> | | | | | | |
| S: 32 T: 18 R: 11E WASHINGTON WASHINGTON COUNTY | | WASHINGTON COUNTY RES. W-4 | 38.00AF | 12/13/1971 | A 12458 | |
| <u>RICHTER BRANCH</u> | | | | | | |
| S: 27 T: 18 R: 11E WASHINGTON PAPIO-MISSOURI RIVER NRD | | RESERVOIR W-3 | 44.00AF | 01/25/1983 | A 16168 | |
| <u>PAPILLION CREEK, BIG, NORTHWEST BRANCH</u> | | | | | | |
| S: 16 T: 18 R: 10E WASHINGTON ROBERT D. BOETTGER | | PUMP | .31 | 02/09/1993 | A 17248 | |
| <u>PAPILLION CREEK, BIG, NORTHWEST BRANCH, TRIB. TO</u> | | | | | | |
| S: 27 T: 18 R: 10E WASHINGTON ANSEL & STEVAN A ANDERSEN | | PUMP | 2.74 | 08/11/1975 | A 13725 | |
| ANSEL & STEVAN A ANDERSEN | | ANDERSEN RESERVOIR | 18.00AF | 01/17/1977 | A 14644 | |
| <u>ANDERSEN RESERVOIR</u> | | | | | | |
| S: 27 T: 18 R: 10E WASHINGTON ANSEL & STEVAN A ANDERSEN | | PUMP | | 01/17/1977 | A 14645 | A-13725 |
| <u>PAPILLION CREEK, BIG, NORTHWEST BRANCH, TRIB. TO</u> | | | | | | |
| S: 30 T: 18 R: 11E WASHINGTON WASHINGTON COUNTY | | PAPILLION CREEK RES. W-2 ST | 25.90AF | 07/16/1971 | A 12324 | |
| <u>FALLS BRANCH</u> | | | | | | |
| S: 9 T: 17 R: 11E WASHINGTON PAPIO-MISSOURI RIVER NRD | | RESERVOIR W-42 | 2.11AF | 08/16/1993 | A 17305 | |
| <u>PAPILLION CREEK, BIG</u> | | | | | | |
| S: 16 T: 17 R: 11E WASHINGTON CORNHUSKER NURSERY | | PUMP | 1.60 | 03/22/1988 | A 16631 | |

SURFACE WATER RIGHTS DATA
CLAIMS, APPLICATIONS, AND APPROPRIATIONS IN DOWNSTREAM ORDER
DIVISION NO. 2F

| SOURCE LOCATION APPROPRIATOR | CARRIER GAGE | USE | GRANT IN CFS/AF | DATE OF PRIORITY | DOCKET/ APP. NUMBER | ANNOA. FT. NT. |
|---|---------------------------|-----|-----------------------|------------------------|---------------------------|-------------------|
| <u>PAPILLION CREEK, BIG, TRIB. TO</u> S: 32 T: 17 R: 11E WASHINGTON DARYL D MISFELDT | PUMP | IR | .06 | 05/15/1968 | A 11422 | |
| <u>BUTTER FLAT CREEK, TRIB TO</u> S: 27 T: 17 R: 11E DOUGLAS PAPIO-MISSOURI RIVER NRD | RESERVOIR W-15 | ST | 30.50 | 03/20/1998 | A 17650 | |
| <u>PAPILLION CREEK, BIG</u> S: 4 T: 16 R: 11E DOUGLAS JEANETTE N MUELLER | PUMP | IR | .35 | 09/07/1955 | A 8064 | K |
| <u>PAPILLION CREEK, BIG, TRIB. TO</u> S: 4 T: 16 R: 11E DOUGLAS HORGAN DEVELOPEMENT CO. | RESERVOIR NO. 2 | ST | | 04/09/1998 | A 17667 | * |
| <u>PAPILLION CREEK, BIG</u> S: 9 T: 16 R: 11E DOUGLAS HORGAN DEVELOPEMENT CO. | BENNINGTON LAKE | SS | 4520.00AF | 04/09/1998 | A 17665 | B |
| <u>PAPILLION CREEK, BIG, TRIB. TO</u> S: 8 T: 16 R: 11E DOUGLAS HORGAN DEVELOPEMENT CO. | RESERVOIR NO. 1 | ST | 311.00AF | 04/09/1998 | A 17666 | |
| S: 16 T: 16 R: 11E DOUGLAS HORGAN DEVELOPEMENT CO. | RESERVOIR NO. 3 | ST | 70.00AF | 04/09/1998 | A 17668 | |
| S: 9 T: 16 R: 11E DOUGLAS PAPIO-MISSOURI RIVER NRD | RESERVOIR NO. 6 | ST | 4520.00AF | 04/09/1998 | A 17664 | C |
| S: 26 T: 16 R: 11E DOUGLAS PAPIO-MISSOURI RIVER NRD | D-17 RESERVOIR | ST | 88.70AF | 09/05/1995 | A 17483 | |
| S: 2 T: 15 R: 11E DOUGLAS PAPIO-MISSOURI RIVER NRD | PAPILLION CREEK RES. D-18 | ST | 81.40AF | 05/17/1989 | A 16803 | |
| S: 36 T: 16 R: 11E DOUGLAS DOUGLAS COUNTY | PAPILLION CREEK RES. 16 | ST | 1550.00AF | 05/25/1972 | A 12644 | |
| S: 7 T: 15 R: 12E DOUGLAS EAGLE RUN WEST GOLF PARTNERSHIP | EAGLE RUN WEST RESERVOIR | ST | 27.00AF | 06/14/1991 | A 17085 | |
| <u>EAGLE RUN WEST RESERVOIR</u> S: 12 T: 15 R: 11E DOUGLAS EAGLE RUN WEST GOLF PARTNERSHIP | PUMP | SO | 27.00AF | 03/09/1994 | A 17357 | |
| <u>PAPILLION CREEK, BIG, TRIB. TO</u> S: 13 T: 15 R: 11E DOUGLAS FATHER FLANAGAN'S BOYS' HOME | BOYS TOWN LAKE | ST | 47.16AF | 09/22/1967 | A 11255 | |
| S: 18 T: 15 R: 12E DOUGLAS CANDLEWOOD INC | CANDLEWOOD LAKE | ST | 573.00AF | 04/20/1972 | A 12602 | |
| <u>PAPILLION CREEK, LITTLE, TRIB. TO</u> S: 9 T: 16 R: 12E DOUGLAS DOUGLAS COUNTY | PAPILLION CREEK RES. D-4 | ST | 164.00AF | 12/19/1983 | A 16257 | |
| S: 11 T: 16 R: 12E DOUGLAS CON AGRA/LONNERGAN CORP. | LOWNERGAN LAKE | ST | 2018.70AF | 04/03/1967 | A 11089 | |

SURFACE WATER RIGHTS DATA
 CLAIMS, APPLICATIONS, AND APPROPRIATIONS IN DOWNSTREAM ORDER
 DIVISION NO. 2F

| SOURCE LOCATION APPROPRIATOR | CARRIER GAGE | USE | GRANT IN CFS/AF | DATE OF PRIORITY | DOCKET/ APP. NUMBER | ANNOA. FT. NT. |
|--|------------------------------|-----|-----------------------|------------------------|---------------------------|-------------------|
| <u>PAPILLION CREEK, LITTLE</u> S: 22 T: 16 R: 12E DOUGLAS DOUGLAS COUNTY | PAPILLION CREEK RES. S-11 ST | | 3910.00AF | 07/24/1973 | A 12909 | |
| <u>PAPILLION CREEK, BIG</u> S: 19 T: 14 R: 13E SARPY HELEN VANSEVEREN | PUMP | IR | .18 | 08/24/1955 | A 7985 | K |

SURFACE WATER RIGHTS DATA
CLAIMS, APPLICATIONS, AND APPROPRIATIONS CANCELLED OR DISMISSED FROM JANUARY 1, 1999 TO DECEMBER 31, 2000
DIVISION NO. 1A

| SOURCE LOCATION APPROPRIATOR | CARRIER | USE | AMOUNT | DATE CANCELLED | DOCKET/ APP. NUMBER | ANNOA. | FT. NT. |
|---|-----------------------------------|-----|--------|-------------------|---------------------------|-----------|------------|
| <u>WINTERS CREEK</u> | | | | | | | |
| S: 4 T: 22 R: 54W SCOTTS BLUFF ANTONIO & ENEDELIA PARRA | PUMP | IR | .54 | 09/22/1999 | D 923C | | K |
| <u>KINGSLEY RESERVOIR</u> | | | | | | | |
| S: 2 T: 14 R: 38W KEITH NEBRASKA PUBLIC POWER DISTRICT | SUTHERLAND CANAL | SO | | 06/21/1999 | A 17676 | | J |
| <u>LINCOLN COUNTY DRAIN DIST. 1, DITCH 2</u> | | | | | | | |
| S: 30 T: 14 R: 31W LINCOLN ANDREW OLSON | OLSON FARMS HOLDING POND NO. 1 | WS | | 04/10/2000 | A 17812 | | J |
| <u>PLATTE RIVER</u> | | | | | | | |
| S: 8 T: 13 R: 29W LINCOLN CENTRAL NEBR PUBLIC POWER & IRRIG DIST | TRI-COUNTY CANAL | IU | 541.20 | 01/05/1999 | A 2355 | U-2,U-12 | K |
| <u>KINGSLEY RESERVOIR</u> | | | | | | | |
| S: 8 T: 13 R: 29W LINCOLN | TRI-COUNTY CANAL | UI | | 01/05/1999 | A 3476 | 2355U2U12 | K |
| CENTRAL NEBR PUBLIC POWER & IRRIG DIST | TRI-COUNTY CANAL | UI | | 01/05/1999 | A 3476 | 10280U2 | K |
| CENTRAL NEBR PUBLIC POWER & IRRIG DIST | TRI-COUNTY CANAL | UI | | 01/05/1999 | A 3476 | 5431U2U12 | K |
| CENTRAL NEBR PUBLIC POWER & IRRIG DIST | TRI-COUNTY CANAL | UI | | 01/05/1999 | A 3476 | 10132U2 | K |
| CENTRAL NEBR PUBLIC POWER & IRRIG DIST | TRI-COUNTY CANAL | UI | | 01/05/1999 | A 3476 | 10140, U2 | K |
| CENTRAL NEBR PUBLIC POWER & IRRIG DIST | TRI-COUNTY CANAL | UI | | 01/05/1999 | A 3476 | 10240, U2 | K |
| CENTRAL NEBR PUBLIC POWER & IRRIG DIST | TRI-COUNTY CANAL | UI | | 01/05/1999 | A 3476 | 12801, U2 | K |
| CENTRAL NEBR PUBLIC POWER & IRRIG DIST | TRI-COUNTY CANAL | UI | | 01/05/1999 | A 3476 | 15742, U2 | K |
| CENTRAL NEBR PUBLIC POWER & IRRIG DIST | TRI-COUNTY CANAL | UI | | 01/05/1999 | A 3476 | 16881, U2 | K |
| CENTRAL NEBR PUBLIC POWER & IRRIG DIST | TRI-COUNTY CANAL | UI | | 01/05/1999 | A 3620 | 10280, U2 | K |
| CENTRAL NEBR PUBLIC POWER & IRRIG DIST | TRI-COUNTY CANAL | UI | | 01/05/1999 | A 3823 | 10280, U2 | K |
| CENTRAL NEBR PUBLIC POWER & IRRIG DIST | TRI-COUNTY CANAL | UI | | 01/05/1999 | A 4656 | 2355, U2 | K |
| CENTRAL NEBR PUBLIC POWER & IRRIG DIST | TRI-COUNTY CANAL | UI | | 01/05/1999 | A 4656 | 10280, U2 | K |
| CENTRAL NEBR PUBLIC POWER & IRRIG DIST | TRI-COUNTY CANAL | UI | | 01/05/1999 | A 5278 | 2355, U2 | K |
| CENTRAL NEBR PUBLIC POWER & IRRIG DIST | TRI-COUNTY CANAL | UI | | 01/05/1999 | A 5278 | 10280, U2 | K |
| CENTRAL NEBR PUBLIC POWER & IRRIG DIST | TRI-COUNTY CANAL | UI | | 01/05/1999 | A 7716 | 10280, U2 | K |
| CENTRAL NEBR PUBLIC POWER & IRRIG DIST | TRI-COUNTY CANAL | UI | | 01/05/1999 | A 9673 | 2355, U2 | K |
| CENTRAL NEBR PUBLIC POWER & IRRIG DIST | TRI-COUNTY CANAL | UI | | 01/05/1999 | A 9673 | 10280, U2 | K |
| <u>PLATTE RIVER</u> | | | | | | | |
| S: 8 T: 13 R: 29W LINCOLN | TRI-COUNTY CANAL | IU | 108.86 | 01/05/1999 | A 10280 | U-2, 12 | K |
| CENTRAL NEBR PUBLIC POWER & IRRIG DIST | TRI-COUNTY CANAL | IU | 10.84 | 01/05/1999 | A 10281 | A2355, U | DK |
| <u>KINGSLEY RESERVOIR</u> | | | | | | | |
| S: 8 T: 13 R: 29W LINCOLN | TRI-COUNTY CANAL | UI | | 01/05/1999 | A 10282 | 2355, U2 | K |
| CENTRAL NEBR PUBLIC POWER & IRRIG DIST | TRI-COUNTY CANAL | UI | | 01/05/1999 | A 10282 | 10280, U2 | K |
| CENTRAL NEBR PUBLIC POWER & IRRIG DIST | TRI-COUNTY CANAL | SO | | 01/05/1999 | A 17111 | | K |
| CENTRAL NEBR PUBLIC POWER & IRRIG DIST | TRI-COUNTY CANAL | SI | | 01/05/1999 | A 17111 | A-2355 | K |
| CENTRAL NEBR PUBLIC POWER & IRRIG DIST | TRI-COUNTY CANAL | SI | | 01/05/1999 | A 17111 | A-10280 | K |

SURFACE WATER RIGHTS DATA
 CLAIMS, APPLICATIONS, AND APPROPRIATIONS CANCELLED OR DISMISSED FROM JANUARY 1, 1999 TO DECEMBER 31, 2000
 DIVISION NO. 1A

| SOURCE LOCATION APPROPRIATOR | CARRIER | USE | AMOUNT | DATE CANCELLED | DOCKET/ APP. NUMBER | ANNOA. | FT. NT. |
|---|-----------------------------------|-----|---------|-------------------|---------------------------|--------|------------|
| <u>KINGSLEY RESERVOIR</u> | | | | | | | |
| S: 8 T: 13 R: 29W LINCOLN CENTRAL NEBR PUBLIC POWER & IRRIG DIST | TRI-COUNTY CANAL | SI | | 01/05/1999 | A 17111 | A-5431 | K |
| CENTRAL NEBR PUBLIC POWER & IRRIG DIST | TRI-COUNTY CANAL | SO | | 01/05/1999 | A 17112 | | K |
| <u>HIDDEN LAKE EAST</u> | | | | | | | |
| S: 7 T: 13 R: 29W LINCOLN FOUR H LAND CO. LTD | PUMP | SO | | 06/10/1999 | A 17407 | | J |
| <u>SUTHERLAND RESERVOIR</u> | | | | | | | |
| S: 15 T: 11 R: 25W DAWSON NEBRASKA PUBLIC POWER DISTRICT | COZAD CANAL | SO | 38.00AF | 06/21/1999 | A 17271 | | K |
| <u>BUFFALO CREEK, TRIB. TO</u> | | | | | | | |
| S: 18 T: 11 R: 22W DAWSON WOOD, WOOD, & WOOD | PUMP | IR | .76 | 01/19/1999 | A 16192 | | L |
| <u>PRAIRIE CREEK, TRIB. TO</u> | | | | | | | |
| S: 11 T: 15 R: 6W MERRICK BONNIE CHRISTENSEN | SANDY RIDGE HOLDING POND NO. 1 | WS | | 08/11/2000 | A 17880 | | J |

SURFACE WATER RIGHTS DATA
CLAIMS, APPLICATIONS, AND APPROPRIATIONS CANCELLED OR DISMISSED FROM JANUARY 1, 1999 TO DECEMBER 31, 2000
DIVISION NO. 1B

| SOURCE LOCATION APPROPRIATOR | CARRIER | USE | AMOUNT | DATE CANCELLED | DOCKET/ APP. NUMBER | ANNOA. | FT. NT. |
|---|--|-----|----------|-------------------|---------------------------|---------|------------|
| <u>ROCK CREEK TRIBUTORY TO</u> | | | | | | | |
| S: 24 T: 2 R: 40W DUNDY GAME AND PARKS COMMISSION | ROCK CREEK SPRING POND | ST | 2.06AF | 10/18/1999 | A 12440A | | K |
| S: 25 T: 2 R: 40W DUNDY GAME AND PARKS COMMISSION | ROCK CREEK PONDS NO. 5-10, 12, 18, 21 | ST | 4.10AF | 10/18/1999 | A 12441 | | K |
| S: 24 T: 2 R: 40W DUNDY GAME AND PARKS COMMISSION | ROCK CREEK NURSE POND | ST | .03AF | 10/18/1999 | A 12442 | | K |
| S: 25 T: 2 R: 40W DUNDY GAME AND PARKS COMMISSION | ROCK CREEK POND NO. 12-13 | ST | 3.45AF | 10/18/1999 | A 12443 | | L |
| S: 25 T: 2 R: 40W DUNDY GAME AND PARKS COMMISSION | ROCK CREEK POND NO. 11 | ST | .55AF | 10/18/1999 | A 12445 | | K |
| <u>REPUBLICAN RIVER</u> | | | | | | | |
| S: 27 T: 4 R: 25W FURNAS FRENCHMAN-CAMBRIDGE IRRIG DIST | CAMBRIDGE CANAL | IR | 42.91 | 04/13/1999 | A 3869E | | K |
| <u>ENDERS, STRUNK, HARLAN COUNTY, SWANSON AND HUGH BUTLER LAKE RESERVOIRS</u> | | | | | | | |
| S: 27 T: 4 R: 25W FURNAS BUREAU OF RECLAMATION | CAMBRIDGE CANAL | SI | | 04/13/1999 | A 6225L | A-3869E | K |
| <u>REPUBLICAN RIVER</u> | | | | | | | |
| S: 27 T: 4 R: 25W FURNAS FRENCHMAN-CAMBRIDGE IRRIG DIST | CAMBRIDGE CANAL | IR | .62 | 04/13/1999 | A 10591 | | K |
| S: 27 T: 4 R: 25W FURNAS FRENCHMAN-CAMBRIDGE IRRIG DIST | CAMBRIDGE CANAL | IR | .40 | 04/13/1999 | A 11041 | | K |
| <u>ENDERS, STRUNK, HARLAN COUNTY, SWANSON AND HUGH BUTLER LAKE RESERVOIRS</u> | | | | | | | |
| S: 27 T: 4 R: 25W FURNAS BUREAU OF RECLAMATION | CAMBRIDGE CANAL | SI | | 04/13/1999 | A 14159 | A-10591 | K |
| S: 27 T: 4 R: 25W FURNAS BUREAU OF RECLAMATION | CAMBRIDGE CANAL | SI | | 04/13/1999 | A 14159 | A-11041 | K |
| <u>REPUBLICAN RIVER, TRIBUTORY TO</u> | | | | | | | |
| S: 14 T: 3 R: 20W HARLAN HUNT C D BAR, INC | PUMP | IR | 1.17 | 04/13/1999 | A 11751 | | L |
| <u>SAPPA CREEK</u> | | | | | | | |
| S: 14 T: 1 R: 23W FURNAS FLORINE M THEOBALD | PUMP | IR | 2.98 | 08/26/1999 | A 9857 | | L |
| <u>BEAVER CREEK TRIBUTORY TO</u> | | | | | | | |
| S: 13 T: 1 R: 28W RED WILLOW ROBERT L HAAG, M D | GALLATIN RESERVOIR | ST | 361.00AF | 01/10/2000 | A 3876 | | L |
| <u>TURKEY CREEK</u> | | | | | | | |
| S: 20 T: 2 R: 16W FRANKLIN GENE & AVIS HAYES REVOCABLE TRUST | PUMP | IR | .13 | 04/28/1999 | A 14390 | | K |
| <u>CENTER CREEK</u> | | | | | | | |
| S: 1 T: 4 R: 17W HARLAN JAMES L REISS | PUMP | IR | 1.20 | 08/11/2000 | A 11797 | | L |
| S: 26 T: 2 R: 15W FRANKLIN MAXIE J ROBINSON ET AL | PUMP | IR | .81 | 05/08/2000 | A 13585 | T-792 | K |

SURFACE WATER RIGHTS DATA
 CLAIMS, APPLICATIONS, AND APPROPRIATIONS CANCELLED OR DISMISSED FROM JANUARY 1, 1999 TO DECEMBER 31, 2000
 DIVISION NO. 1B

| SOURCE LOCATION APPROPRIATOR | CARRIER | USE | AMOUNT | DATE CANCELLED | DOCKET/ APP. NUMBER | ANNOA. | FT. NT. |
|---|---------------|-----|--------|-------------------|---------------------------|---------|------------|
| <u>REPUBLICAN RIVER</u> | | | | | | | |
| S: 9 T: 1 R: 10W WEBSTER BOWEN BROS, INC | PUMP | IR | .13 | 04/24/2000 | A 5439 | | K |
| S: 9 T: 1 R: 9W WEBSTER LWT LTD. | PUMP | IR | .41 | 03/09/2000 | A 5771 | | L |
| S: 27 T: 1 R: 7W NUCKOLLS HOLNAM, INC. | PUMP NO. 1 | MF | 9.50 | 03/22/2000 | A 4109 | | L |
| HOLNAM, INC. | PUMP NO. 2 | MF | 2.00 | 03/22/2000 | A 4109 | R P-425 | L |
| S: 35 T: 1 R: 7W NUCKOLLS JOSEPH & CHRISTINA P. BARNASON | MENDELL CANAL | IR | .21 | 03/22/2000 | A 2283 | | L |

SURFACE WATER RIGHTS DATA
 CLAIMS, APPLICATIONS, AND APPROPRIATIONS CANCELLED OR DISMISSED FROM JANUARY 1, 1999 TO DECEMBER 31, 2000
 DIVISION NO. 1C

| SOURCE LOCATION APPROPRIATOR | CARRIER | USE | AMOUNT | DATE CANCELLED | DOCKET/ APP. NUMBER | ANNOA. | FT. NT. |
|--|------------------|-----|---------|-------------------|---------------------------|--------|------------|
| <u>LIBERTY CREEK</u> S: 27 T: 4 R: 8W NUCKOLLS DONAVON J POHLMEIER | PUMP | IR | 2.07 | 12/04/2000 | A 9279 | | K |
| <u>ELK CREEK</u> S: 25 T: 3 R: 7W NUCKOLLS ELK CREEK COUNTRY CLUB | PUMP | IR | .46 | 10/26/2000 | A 17633 | | L |
| <u>BLUE RIVER, LITTLE, TRIB. TO</u> S: 1 T: 3 R: 5W NUCKOLLS ELLIOTT N JAGELS | JAGELS RESERVOIR | ST | 49.70AF | 12/22/1999 | A 11170 | | L |
| <u>SANDY CREEK, LITTLE, WEST, TRIB. TO</u> S: 10 T: 5 R: 5W CLAY B-T AGRICULTURE CO. | YOST RESERVOIR | ST | 21.90AF | 12/22/1999 | A 12698 | | L |
| <u>SANDY CREEK, LITTLE, WEST</u> S: 10 T: 5 R: 5W CLAY B-T AGRICULTURE CO. | PUMP | IR | .23 | 12/22/1999 | A 12696 | | L |
| <u>WILEY CREEK, TRIB. TO</u> S: 35 T: 1 R: 1E JEFFERSON BRUCE LIVINGSTON | PUMP | WS | | 08/24/2000 | A 17881 | | J |
| <u>BLUE RIVER, LITTLE, TRIB. TO</u> S: 13 T: 1 R: 3E JEFFERSON NATURAL GAS PIPELINE CO | PUMP | MF | | 09/01/2000 | A 17849 | | J |

SURFACE WATER RIGHTS DATA
 CLAIMS, APPLICATIONS, AND APPROPRIATIONS CANCELLED OR DISMISSED FROM JANUARY 1, 1999 TO DECEMBER 31, 2000
 DIVISION NO. 1D

| SOURCE LOCATION APPROPRIATOR | CARRIER | USE | AMOUNT | DATE CANCELLED | DOCKET/ APP. NUMBER | ANNOA. | FT. NT. |
|---|----------------------|-----|----------|----------------|---------------------|---------|---------|
| <u>KLITZ RESERVOIR</u> S: 7 T: 11 R: 2E SEWARD DEBRA ANN KLITZ | PUMP | SO | 17.80AF | 04/13/1999 | A 17640 | | L |
| <u>BLUE RIVER, BIG</u> S: 26 T: 10 R: 3E SEWARD ROBERT J DICKINSON | PUMP | IR | .21 | 07/06/1999 | A 4121 | | K |
| ROBERT J DICKINSON | PUMP | IR | .19 | 07/06/1999 | A 12161 | A-4121 | DK |
| S: 35 T: 10 R: 3E SEWARD ROBERT J DICKINSON | HORSESHOE RESERVOIR | ST | 115.00AF | 07/06/1999 | A 13973 | | L |
| <u>HORSESHOE RESERVOIR</u> S: 35 T: 10 R: 3E SEWARD ROBERT J DICKINSON | PUMP | SI | | 07/06/1999 | A 14309 | A-4121 | L |
| ROBERT J DICKINSON | PUMP | SI | | 07/06/1999 | A 14309 | A-4657 | L |
| ROBERT J DICKINSON | PUMP | SI | | 07/06/1999 | A 14309 | A-8695 | L |
| ROBERT J DICKINSON | PUMP | SI | | 07/06/1999 | A 14309 | A-12161 | L |
| ROBERT J DICKINSON | PUMP | SI | | 07/06/1999 | A 14309 | A-12162 | L |
| <u>BLUE RIVER, BIG</u> S: 12 T: 9 R: 3E SEWARD MILFORD, CITY OF | PUMP | MF | | 01/21/1999 | A 17617 | | @J |
| <u>SCHOOL CREEK</u> S: 16 T: 8 R: 4W FILLMORE VANKIRK SAND AND GRAVEL | PUMP | IR | .51 | 12/22/1999 | A 17531 | | L |
| <u>BLUE RIVER, BIG, WEST FORK</u> S: 10 T: 9 R: 1W YORK EUGENE GOCKE | PUMP | MF | | 03/18/1999 | A 17639 | | J |
| S: 22 T: 9 R: 2E SEWARD RICHARD EBERSPACHER | PUMP | IR | .86 | 04/10/2000 | A 3833 | | K |
| <u>BLUE RIVER, BIG</u> S: 36 T: 6 R: 4E SALINE ALVIN A HASENOHR | PUMP | IR | 1.69 | 12/04/2000 | A 17635 | | L |
| S: 19 T: 5 R: 5E GAGE MARY M. SHRADER | DEWITT MILL | PR | 200.00 | 12/22/1999 | D 1046 | | L |
| <u>BLUE RIVER, BIG, TRIB. TO</u> S: 20 T: 3 R: 6E GAGE WAYNE LINEWEBER | B-TOWN POND | ST | | 12/22/1999 | A 17685 | | J |
| <u>BEAR CREEK</u> S: 1 T: 3 R: 6E GAGE NORTHERN NATURAL GAS COMPANY | NATURAL GAS PIPELINE | MF | | 05/13/1999 | A 17662 | | J |
| <u>WOLF-WILDCAT RESERVOIR NO. 51</u> S: 19 T: 3 R: 9E PAWNEE LOWER BIG BLUE NRD | PUMP | SO | 51.00AF | 12/22/1999 | A 17509 | | L |
| <u>MISSION CREEK RES. 7-R</u> S: 30 T: 1 R: 9E PAWNEE LOWER BIG BLUE NRD | PUMP | SI | | 12/04/2000 | A 17641 | A-17642 | K |

See "Use" definitions and footnotes on pages 67 through 72

SURFACE WATER RIGHTS DATA
 CLAIMS, APPLICATIONS, AND APPROPRIATIONS CANCELLED OR DISMISSED FROM JANUARY 1, 1999 TO DECEMBER 31, 2000
 DIVISION NO. 1D

| SOURCE LOCATION APPROPRIATOR | CARRIER | USE | AMOUNT | DATE CANCELLED | DOCKET/ APP. NUMBER | ANNOA. | FT. NT. |
|---|---------|-----|--------|-------------------|---------------------------|--------|------------|
| <u>MISSION CREEK</u> S: 30 T: 1 R: 9E PAWNEE CHARLES J BARR | PUMP | IR | 2.88 | 12/04/2000 | A 17642 | | K |

SURFACE WATER RIGHTS DATA
 CLAIMS, APPLICATIONS, AND APPROPRIATIONS CANCELLED OR DISMISSED FROM JANUARY 1, 1999 TO DECEMBER 31, 2000
 DIVISION NO. 1F

| SOURCE LOCATION APPROPRIATOR | CARRIER | USE | AMOUNT | DATE CANCELLED | DOCKET/ APP. NUMBER | ANNOA. | FT. NT. |
|---|---|----------|-----------------|--------------------------|---------------------------|--------|------------|
| <u>ROCK CREEK</u> S: 17 T: 11 R: 14E CASS LAKRIDGE CORP. | PUMP | IR | .15 | 12/22/1999 | A 17553 | | K |
| <u>WEEPING WATER CREEK</u> S: 5 T: 10 R: 10E CASS LOWER PLATTE SOUTH NRD ELDEAN VOGT | RESERVOIR 8A PUMP | ST IR | 249.90AF .25 | 02/19/1999 04/28/1999 | A 17632 A 15782 | | L K |
| <u>WEEPING WATER CREEK TRIB. TO</u> S: 9 T: 10 R: 11E CASS STEPHEN M DAVIS ESTATE LOWER PLATTE SOUTH NRD | PUMP WEEPING WATER RES. 4J | IR ST | .23 16.00AF | 02/19/1999 01/04/1999 | A 13998 A 17160 | | K K |
| <u>NORTH TABLE CREEK</u> S: 6 T: 8 R: 14E OTOE HAMMOND FARMS INC | PUMP | IR | 3.69 | 12/22/1999 | A 17537 | | L |
| <u>NEMAHA RIVER, LITTLE</u> S: 12 T: 8 R: 8E OTOE NEMAHA NRD | LITTLE NEMAHA RIVER RESERVOIR NO. 25 | ST | 78.80AF | 12/04/2000 | A 17707 | | L |
| <u>HOOPER CREEK, TRIB. TO</u> S: 1 T: 9 R: 9E OTOE NEMAHA NRD | LITTLE NEMAHA RIVER RESERVOIR NO. 61 | ST | 112.80AF | 12/04/2000 | A 17709 | | L |
| S: 18 T: 9 R: 10E OTOE NEMAHA NRD | RESERVOIR NO. 63 | ST | 262.90AF | 12/04/2000 | A 17682 | | L |
| <u>WOLF CREEK</u> S: 10 T: 9 R: 10E OTOE NEMAHA NRD | RESERVOIR NO. 50 | ST | 173.00AF | 12/04/2000 | A 17681 | | L |
| <u>NEMAHA RIVER, BIG</u> S: 13 T: 1 R: 15E RICHARDSON DENNIS MEYER | PUMP | IR | 1.46 | 12/04/2000 | A 17619 | | K |

SURFACE WATER RIGHTS DATA
 CLAIMS, APPLICATIONS, AND APPROPRIATIONS CANCELLED OR DISMISSED FROM JANUARY 1, 1999 TO DECEMBER 31, 2000
 DIVISION NO. 2A

| SOURCE LOCATION APPROPRIATOR | CARRIER | USE | AMOUNT | DATE CANCELLED | DOCKET/ APP. NUMBER | ANNOA. | FT. NT. |
|---|-------------------------|-----|--------|-------------------|---------------------------|---------|------------|
| <u>SAND CREEK</u> | | | | | | | |
| S: 4 T: 19 R: 18W CUSTER HORKY FARMS LTD | PUMP | IR | .65 | 07/08/1999 | A 10233 | | K |
| <u>LOUP RIVER, SOUTH</u> | | | | | | | |
| S: 30 T: 13 R: 18W CUSTER KENNETH SHOEMAKER | PUMP | IR | .73 | 12/04/2000 | A 17601 | | K |
| S: 3 T: 11 R: 16W BUFFALO FRANK L. NICKMAN | PUMP | IR | .47 | 07/08/1999 | A 9819 | | L |
| <u>MUD (BEAVER) CREEK</u> | | | | | | | |
| S: 34 T: 14 R: 16W SHERMAN ARNOLD J SIEGEL | PUMP | IR | .16 | 12/04/2000 | A 7307C | | K |
| <u>LOUP RIVER, SOUTH</u> | | | | | | | |
| S: 1 T: 12 R: 14W BUFFALO MRS. LORELEI SKALA | PUMP | IR | .02 | 01/04/1999 | A 8390 | | K |
| <u>LOUP RIVER, MIDDLE</u> | | | | | | | |
| S: 13 T: 15 R: 10W HOWARD GAME AND PARKS COMMISSION | PUMP | IR | 1.01 | 03/11/1999 | A 8310 | | L |
| <u>LOUP RIVER, NORTH</u> | | | | | | | |
| S: 13 T: 21 R: 19W LOUP NORTH LOUP RIVER PUBLIC POWER & IRRIG DIST | TAYLOR-ORD CANAL | IR | 27.49 | 09/10/1999 | A 3980A | | K |
| NORTH LOUP RIVER PUBLIC POWER & IRRIG DIST | TAYLOR-ORD CANAL | US | | 09/10/1999 | A 3980A | | K |
| <u>CALAMUS RIVER</u> | | | | | | | |
| S: 6 T: 21 R: 16W VALLEY TWIN LOUPS RECLAMATION DISTRICT | PUMP | IR | .98 | 04/10/2000 | A 9956 | T-611 | K |
| <u>LOUP RIVER, NORTH, TRIL TO</u> | | | | | | | |
| S: 30 T: 22 R: 15W GARFIELD DENNIS BONSALL | BONSALL RESERVOIR NO 2B | WS | | 05/03/2000 | A 17817 | | J |
| DENNIS BONSALL | BONSALL RESERVOIR NO 5 | WS | | 05/03/2000 | A 17833 | | J |
| DENNIS BONSALL | BONSALL RESERVOIR NO 4 | WS | | 05/03/2000 | A 17834 | | J |
| DENNIS BONSALL | BONSALL RESERVOIR NO 3 | WS | | 05/03/2000 | A 17835 | | J |
| <u>LOUP RIVER, NORTH</u> | | | | | | | |
| S: 22 T: 20 R: 15W VALLEY LOUIS C BROWN ET AL | PUMP | IR | .10 | 02/19/1999 | A 3906 | R P-366 | L |
| <u>LOUP RIVER</u> | | | | | | | |
| S: 23 T: 20 R: 15W VALLEY EARL L NELSON | PUMP | IR | .12 | 03/09/2000 | A 5790 | | K |
| <u>DANE CREEK</u> | | | | | | | |
| S: 36 T: 19 R: 15W VALLEY ALPHONS BONNE | PUMP | IR | 1.06 | 10/18/1999 | A 17436 | | L |
| <u>LOUP RIVER, NORTH</u> | | | | | | | |
| S: 22 T: 19 R: 14W VALLEY NORTH LOUP RIVER PUBLIC POWER & IRRIG DIST | ORD-NORTH LOUP CANAL | IR | 11.50 | 12/22/1999 | A 3980C | | K |

SURFACE WATER RIGHTS DATA
 CLAIMS, APPLICATIONS, AND APPROPRIATIONS CANCELLED OR DISMISSED FROM JANUARY 1, 1999 TO DECEMBER 31, 2000
 DIVISION NO. 2A

| SOURCE LOCATION APPROPRIATOR | CARRIER | USE | AMOUNT | DATE CANCELLED | DOCKET/ APP. NUMBER | ANNOA. NUMBER | FT. NT. |
|--|----------------------|-----|--------|-------------------|---------------------------|------------------|------------|
| <u>MIRA CREEK, SOUTH BRANCH</u> S: 6 T: 17 R: 13W VALLEY STEVEN L SINTEK | PUMP | IR | .80 | 12/04/2000 | A 11290 | | L |
| <u>LOUP RIVER, NORTH</u> S: 32 T: 18 R: 12W GREELEY LAWRENCE G ROY | PUMP | IR | .16 | 12/04/2000 | A 10354 | | L |
| <u>DAVIS CREEK</u> S: 35 T: 17 R: 12W GREELEY C ISLAND INVESTMENT IN | PUMP | IR | .16 | 06/06/2000 | A 15159 | T-784 | K |
| <u>LOUP RIVER, NORTH</u> S: 1 T: 16 R: 12W HOWARD DELBERT L & HAROLD M KEEP | PUMP | IR | .78 | 10/26/2000 | A 13828 | | K |
| S: 20 T: 16 R: 11W HOWARD LESTER E WELLS, LIVE REV TRUST | PUMP | IR | .15 | 10/26/2000 | A 14871 | | K |
| S: 34 T: 16 R: 11W HOWARD JOHN R & JANET L SHANAHAN | PUMP | IR | .10 | 03/09/2000 | A 7426 | | K |
| S: 18 T: 15 R: 10W HOWARD JEAN POSS | PUMP | IR | .53 | 10/26/2000 | A 15798 | | K |
| <u>LOUP RIVER, NORTH, TRTB. TO</u> S: 24 T: 15 R: 11W HOWARD ANTON SCHMIDT | PUMP | IR | 1.33 | 03/11/1999 | A 15922 | | K |
| <u>LOUP RIVER, NORTH</u> S: 17 T: 15 R: 10W HOWARD JOHN HERBIG | PUMP | IR | 1.55 | 06/06/2000 | A 8917 | | K |
| <u>CEDAR CREEK, TRTB. TO</u> S: 32 T: 17 R: 10W GREELEY DR JAMES PILLEN | PILLEN 9-12 LAGOON A | WS | | 04/11/2000 | A 17809 | | J |
| DR JAMES PILLEN | PILLEN 9-12 LAGPPN B | WS | | 04/11/2000 | A 17810 | | J |
| <u>LOUP RIVER, NORTH</u> S: 15 T: 15 R: 10W HOWARD PAUL ARTERBURN | PUMP | IR | .66 | 04/24/2000 | A 4628 | | K |
| <u>CADY CREEK, TRTB TO</u> S: 32 T: 17 R: 10W GREELEY DR JAMES PILLEN | PILLEN 7-8 LAGOON | WS | | 04/11/2000 | A 17811 | | J |
| <u>LOUP RIVER, NORTH</u> S: 14 T: 15 R: 10W HOWARD TERRY O & SUSAN L SAMUELSON | PUMP | IR | .07 | 12/04/2000 | A 5194 | | K |
| S: 13 T: 15 R: 10W HOWARD GAME AND PARKS COMMISSION | PUMP | IR | .70 | 03/11/1999 | A 8309 | | L |
| <u>LOUP RIVER</u> S: 8 T: 15 R: 8W NANCE ALBERT RUSSELL JR | PUMP | IR | 2.91 | 07/08/1999 | A 12114 | | L |
| S: 16 T: 15 R: 8W NANCE KELLY D. TIBBETTS | PUMP | IR | .31 | 07/08/1999 | A 5623 | T-686 | K |

See "Use" definitions and footnotes on pages 67 through 72

SURFACE WATER RIGHTS DATA
 CLAIMS, APPLICATIONS, AND APPROPRIATIONS CANCELLED OR DISMISSED FROM JANUARY 1, 1999 TO DECEMBER 31, 2000
 DIVISION NO. 2A

| SOURCE LOCATION APPROPRIATOR | CARRIER | USE | AMOUNT | DATE CANCELLED | DOCKET/ APP. NUMBER | ANNOA. | FT. NT. |
|---|----------------------|-----|---------|-------------------|---------------------------|---------|------------|
| <u>LOUP RIVER</u> S: 35 T: 16 R: 7W NANCE LYLE HAWTHORNE | PUMP | IR | .40 | 09/22/1999 | A 7895 | | L |
| <u>LOUP RIVER, NORTH</u> S: 1 T: 15 R: 7W NANCE FRED WHITNEY | PUMP | IR | .22 | 07/08/1999 | A 5499A | T-585 | K |
| <u>LOUP RIVER</u> S: 1 T: 15 R: 7W NANCE FRED WHITNEY | PUMP | IR | | 07/08/1999 | A 5849A | A-5499A | KD |
| S: 6 T: 15 R: 6W NANCE G & T PARTNERSHIP | PUMP | IR | .54 | 04/13/1999 | A 3227C | | L |
| <u>CEDAR RIVER</u> S: 32 T: 19 R: 7W BOONE JOHN R & GENEVIEVE M KERN | PUMP | IR | .29 | 07/03/2000 | A 7970 | | K |
| S: 10 T: 18 R: 7W BOONE JOAN M KAYTON | PUMP | IR | .11 | 12/22/1999 | A 17424B | | K |
| S: 26 T: 18 R: 7W BOONE WILLIAM R & DOROTHY E CHANNER | PUMP | IR | .46 | 12/22/1999 | A 17369B | | K |
| <u>LOUP RIVER</u> S: 6 T: 16 R: 4W NANCE DONALD E RODEHORST TRUST | COLUMBUS-GENOA CANAL | IR | .01 | 02/22/2000 | A 8339B | | K |
| <u>BEAVER CREEK</u> S: 10 T: 21 R: 7W BOONE FRED C SPIEKER | PUMP | IR | .05 | 08/11/2000 | A 2665 | | K |
| <u>LOOKING GLASS CREEK</u> S: 8 T: 17 R: 3W PLATTE C DAVID ELM | PUMP | IR | .07 | 09/07/2000 | A 8133 | | K |
| <u>OCCONEE DRAIN</u> S: 3 T: 17 R: 2W PLATTE ROBERTA SAALFELD | PUMP | IR | 1.77 | 08/11/2000 | A 6421 | | L |
| <u>BARNUM CREEK</u> S: 31 T: 17 R: 1E PLATTE CAMP PAWNEE BOARD OF DIRECTORS | CAMP PAWNEE LAKE | ST | 22.80AF | 06/06/2000 | A 16021 | | L |

SURFACE WATER RIGHTS DATA
CLAIMS, APPLICATIONS, AND APPROPRIATIONS CANCELLED OR DISMISSED FROM JANUARY 1, 1999 TO DECEMBER 31, 2000
DIVISION NO. 2B

| SOURCE LOCATION APPROPRIATOR | CARRIER | USE | AMOUNT | DATE CANCELLED | DOCKET/ APP. NUMBER | ANNOA. | FT. NT. |
|---|---------------------------------|-----|--------|-------------------|---------------------------|--------|------------|
| <u>PLUM CREEK TRIB. TO</u> S: 34 T: 25 R: 4E WAYNE HERMAN DINKLAGE, INC | EAST AND WEST HOLDING PONDS | WS | | 12/22/2000 | A 17929 | | J |
| <u>ELKHORN RIVER TRIB. TO</u> S: 1 T: 24 R: 6W ANTELOPE JOHN L & PATRICIA A HRUBY | PUMP | DO | | 08/24/2000 | A 17884 | | J |
| JOHN L & PATRICIA A HRUBY | PUMP | DO | | 08/24/2000 | A 17885 | | J |
| <u>BLACKSNAKE CREEK</u> S: 24 T: 24 R: 7W ANTELOPE HENRY S WHITEHEAD | WELL NO. G-096156 | IR | 1.76 | 09/07/2000 | A 17687 | | L |
| <u>ELKHORN RIVER</u> S: 29 T: 24 R: 2W MADISON ORIN W & MARJORIE E RINKEL | PUMP | IR | 2.72 | 04/10/2000 | A 2983A | | K |
| <u>ELKHORN RIVER, NORTH FORK</u> S: 13 T: 27 R: 3W PIERCE QUENTIN E THOR | PUMP | IR | .07 | 07/03/2000 | A 8566 | | K |
| <u>ELKHORN RIVER, NORTH FORK TRIB. TO</u> S: 33 T: 27 R: 2W PIERCE TODD TULS | DOUBLE DUTCH DAIRY RESERVOIR | ST | | 05/11/1999 | A 17732 | | J |
| <u>WILLOW CREEK TRIB. TO</u> S: 19 T: 27 R: 5W ANTELOPE ALDEN ZUHLKE | ZUHLKE WASTE STORAGE | WS | | 04/24/2000 | A 17820 | | J |
| <u>PEBBLE CREEK</u> S: 5 T: 19 R: 7E DODGE ELWIN DIEDRICHSEN | PUMP | IR | .04 | 06/06/2000 | A 7049 | | K |
| <u>LOGAN CREEK, SOUTH</u> S: 27 T: 26 R: 3E WAYNE JOHN & DENNIS ANDERSON | PUMP | IR | 2.16 | 12/18/2000 | A 16700 | | L |
| <u>SALT CREEK</u> S: 18 T: 8 R: 7E LANCASTER WAYNE DRAGOSH | PUMP | IR | .31 | 12/22/1999 | A 17503 | | L |
| <u>OAK CREEK, NORTH</u> S: 32 T: 14 R: 5E SAUNDERS ELIZABETH M STUCHLIK | PUMP | IR | 1.77 | 06/10/1999 | A 15577 | | L |
| <u>ELK CREEK</u> S: 27 T: 11 R: 5E LANCASTER ORELL R PIENING | PUMP | IR | .95 | 12/22/1999 | A 17481 | | K |
| <u>ROCK CREEK</u> S: 31 T: 13 R: 7E SAUNDERS DAVID BURKLUND | PUMP | IR | 1.06 | 12/04/2000 | A 13857 | | K |

SURFACE WATER RIGHTS DATA
 CLAIMS, APPLICATIONS, AND APPROPRIATIONS CANCELLED OR DISMISSED FROM JANUARY 1, 1999 TO DECEMBER 31, 2000
 DIVISION NO. 2B

| SOURCE LOCATION APPROPRIATOR | CARRIER | USE | AMOUNT | DATE CANCELLED | DOCKET/ APP. NUMBER | ANNOA. | FT. NT. |
|---|-----------|-----|----------|-------------------|---------------------------|--------|------------|
| <u>SILVER CREEK</u> S: 20 T: 15 R: 8E SAUNDERS HAROLD GUSTAFSON | PUMP | IR | .57 | 12/22/1999 | A 17518 | | K |
| <u>WAHOO CREEK</u> S: 20 T: 13 R: 9E SAUNDERS WESLEY E & PATRICIA C KEISER | PUMP | IR | .12 | 10/26/2000 | A 5749 | | K |
| <u>PAWNEE CREEK</u> S: 15 T: 12 R: 10E CASS KIEWIT CONSTRUCTION | PUMP | MF | | 10/30/1999 | A 17713 | | J |
| <u>CEDAR CREEK TRIB TO</u> S: 14 T: 11 R: 11E CASS MIDWESTERN FEEDING COMPANY | RESERVOIR | ST | 200.00AF | 05/26/1999 | A 11873 | | L |

SURFACE WATER RIGHTS DATA
 CLAIMS, APPLICATIONS, AND APPROPRIATIONS CANCELLED OR DISMISSED FROM JANUARY 1, 1999 TO DECEMBER 31, 2000
 DIVISION NO. 2C

| SOURCE LOCATION APPROPRIATOR | CARRIER | USE | AMOUNT | DATE CANCELLED | DOCKET/ APP. NUMBER | ANNOA. | FT. NT. |
|--|------------------|-----|---------|-------------------|---------------------------|---------|------------|
| <u>NIORRARA RIVER</u> | | | | | | | |
| S: 14 T: 31 R: 41W SHERIDAN RAY & MELLODE MCCART | PUMP | IR | 4.66 | 10/26/2000 | A 17628 | | L |
| STEVE A SANDERS | PUMP | IR | 4.23 | 10/26/2000 | A 17631 | | L |
| <u>SNAKE RIVER</u> | | | | | | | |
| S: 29 T: 31 R: 30W CHERRY AINSWORTH IRRIGATION DISTRICT | AINSWORTH CANAL | IR | 4.48 | 01/25/2000 | A 5218 | T-828 | K |
| <u>MERRITT RESERVOIR</u> | | | | | | | |
| S: 29 T: 31 R: 30W CHERRY BUREAU OF RECLAMATION | AINSWORTH CANAL | SI | | 01/25/2000 | A 10620 | A-5218 | K |
| <u>SNAKE RIVER</u> | | | | | | | |
| S: 29 T: 31 R: 30W CHERRY AINSWORTH IRRIGATION DISTRICT | AINSWORTH CANAL | IR | .86 | 02/19/1999 | A 13853 | | K |
| AINSWORTH IRRIGATION DISTRICT | AINSWORTH CANAL | IR | 2.09 | 09/22/1999 | A 15557 | T-100 | K |
| <u>MERRITT RESERVOIR</u> | | | | | | | |
| S: 29 T: 31 R: 30W CHERRY BUREAU OF RECLAMATION | AINSWORTH CANAL | SI | | 09/22/1999 | A 15838 | A-15557 | K |
| <u>SNAKE RIVER</u> | | | | | | | |
| S: 29 T: 31 R: 30W CHERRY AINSWORTH IRRIGATION DISTRICT | AINSWORTH CANAL | IR | .50 | 09/22/1999 | A 17327 | | K |
| <u>MINNECHADUZA CREEK, TRIB. TO</u> | | | | | | | |
| S: 27 T: 34 R: 28W CHERRY KIRK BARNES | BARNES RESERVOIR | ST | | 03/09/2000 | A 17686 | | J |
| <u>FATFIELD CREEK, SOUTH BRANCH</u> | | | | | | | |
| S: 17 T: 32 R: 25W CHERRY JAMES R. & WILLIAM G. O'KIEF | O'KEIF RESERVOIR | ST | 2.10AF | 07/26/1999 | A 9603 | | K |
| <u>LONG PINE CREEK</u> | | | | | | | |
| S: 27 T: 32 R: 20W BROWN PINE CREEK ENTERPRISES | PUMP | IR | 3.57 | 07/08/1999 | A 11741 | T-741 | K |
| <u>HORSESHOE LAKE</u> | | | | | | | |
| S: 16 T: 34 R: 18W KEYA PAHA JAMES E COOK & SONS | PUMP | SI | | 04/13/1999 | A 15820 | A-11285 | L |
| JAMES E COOK & SONS | PUMP | SI | | 04/13/1999 | A 15820 | A-12993 | L |
| <u>SPRING CREEK</u> | | | | | | | |
| S: 4 T: 34 R: 18W KEYA PAHA JAMES E COOK & SONS | HORSESHOE LAKE | ST | 77.90AF | 04/13/1999 | A 15784 | | L |
| <u>HORSESHOE LAKE</u> | | | | | | | |
| S: 4 T: 34 R: 18W KEYA PAHA JAMES E COOK & SONS | PUMP | SI | | 04/13/1999 | A 15820 | A-11669 | L |
| JAMES E COOK & SONS | PUMP | SI | | 04/13/1999 | A 15820 | A-9758 | L |
| S: 3 T: 34 R: 18W KEYA PAHA JAMES E COOK & SONS | PUMP | SI | | 04/13/1999 | A 15820 | A-4211 | L |
| JAMES E COOK & SONS | PUMP | SI | | 04/13/1999 | A 15820 | A-9592 | L |
| S: 2 T: 34 R: 18W KEYA PAHA JAMES E COOK & SONS | PUMP | SI | | 04/13/1999 | A 15820 | A-9592 | L |

SURFACE WATER RIGHTS DATA
 CLAIMS, APPLICATIONS, AND APPROPRIATIONS CANCELLED OR DISMISSED FROM JANUARY 1, 1999 TO DECEMBER 31, 2000
 DIVISION NO. 2C

| SOURCE LOCATION APPROPRIATOR | CARRIER | USE | AMOUNT | DATE CANCELLED | DOCKET/ APP. NUMBER | ANNOA. | FT. NT. |
|---|------------------------|-----|---------|-------------------|---------------------------|---------|------------|
| <u>HORSESHOE LAKE</u> | | | | | | | |
| S: 2 T: 34 R: 18W KEHA PAHA JAMES E COOK & SONS | PUMP | SI | | 04/13/1999 | A 15820 | A-11332 | L |
| JAMES E COOK & SONS | PUMP | SI | | 04/13/1999 | A 15820 | A-12270 | L |
| S: 11 T: 34 R: 18W KEHA PAHA JAMES E COOK & SONS | PUMP | SI | | 04/13/1999 | A 15820 | A-8219 | L |
| <u>REDBIRD CREEK</u> | | | | | | | |
| S: 32 T: 32 R: 10W HOLT WILLIAM F BECKER | PUMP | IR | 1.87 | 05/11/1999 | A 14584 | | L |
| WILLIAM F BECKER | BECKER RESERVOIR NO. 3 | ST | 11.60AF | 05/11/1999 | A 14569 | | L |
| <u>BECKER RESERVOIR NO. 3</u> | | | | | | | |
| S: 31 T: 32 R: 10W HOLT WILLIAM F BECKER | PUMP | SI | | 05/11/1999 | A 14570 | A-14584 | L |
| WILLIAM F BECKER | PUMP | SO | | 05/11/1999 | A 15531 | | L |
| <u>SCHINDLER CREEK</u> | | | | | | | |
| S: 14 T: 31 R: 7W KNOX JAMES MALY | PUMP | IR | 2.09 | 12/04/2000 | A 17654 | | K |
| <u>VERDIGRE CREEK, NORTH BRANCH</u> | | | | | | | |
| S: 1 T: 30 R: 8W KNOX LARRY L & MARILYN K FRANK | PUMP | IR | .27 | 10/18/1999 | A 17555 | | K |

SURFACE WATER RIGHTS DATA
 CLAIMS, APPLICATIONS, AND APPROPRIATIONS CANCELLED OR DISMISSED FROM JANUARY 1, 1999 TO DECEMBER 31, 2000
 DIVISION NO. 2D

| SOURCE LOCATION APPROPRIATOR | CARRIER | USE | AMOUNT | DATE CANCELLED | DOCKET/ APP. NUMBER | ANNOA. | FT. NT. |
|--|------------------------------|-----|--------|-------------------|---------------------------|--------|------------|
| <u>CHARCOAL CREEK</u> S: 33 T: 31 R: 53W SIOUX DUANE E & MARGARET S HENRY | DUANE HENRY WILDLIFE POND ST | | | 05/11/1999 | A 17694 | | J |
| <u>DEAD MAN CREEK</u> S: 26 T: 31 R: 53W SIOUX CITY OF CRAWFORD | DEAD MAN CANAL | DO | 1.00 | 08/04/2000 | A 2899 | | L |
| <u>WHITE RIVER, TRIB. TO</u> S: 8 T: 31 R: 52W DAWES U S DEPT. OF INTERIOR | FISH HATCHERY | FC | 2.25 | 08/04/2000 | A 11346 | | L |
| <u>WHITE RIVER</u> S: 10 T: 31 R: 52W DAWES CITY OF CRAWFORD | PUMP | IR | .20 | 08/04/2000 | A 2075 R T-599 | | KH |
| S: 3 T: 31 R: 53W SIOUX CITY OF CRAWFORD | CRAWFORD PUMPS | DO | 3.50 | 08/04/2000 | D 1026 R P-512 | | K+# |
| <u>TRUNK BLITTE CREEK</u> S: 11 T: 32 R: 50W DAWES DAN R MADER | PUMP | IR | | 02/22/2000 | A 17798 | | J |

SURFACE WATER RIGHTS DATA
 CLAIMS, APPLICATIONS, AND APPROPRIATIONS CANCELLED OR DISMISSED FROM JANUARY 1, 1999 TO DECEMBER 31, 2000
 DIVISION NO. 2F

| SOURCE LOCATION APPROPRIATOR | CARRIER | USE | AMOUNT | DATE CANCELLED | DOCKET/ APP. NUMBER | ANNOA. | FT. NT. |
|--|-------------------------------|------|----------|-------------------|---------------------------|--------|------------|
| <u>MISSOURI RIVER</u> S: 22 T: 34 R: 9W BOYD JAMES & KENNETH BRION | PUMP | IR | .91 | 12/04/2000 | A 17634 | | L |
| <u>BOW CREEK, TRIB. TO</u> S: 22 T: 30 R: 1W CEDAR GERALD & FRANK HOCHSTEIN | HOCHSTEIN HOLDING POND | WS | | 01/06/2000 | A 17796 | | FJ |
| <u>AOWA CREEK, TRIB. TO</u> S: 29 T: 31 R: 5E DIXON LEWIS & CLARK NRD | AOWA CREEK RES. 43-9A | ST | 332.00AF | 04/13/1999 | A 17542 | | L |
| <u>BLACKBIRD CREEK, TRIB. TO</u> S: 35 T: 24 R: 9E THURSTON RANDALL BACON | BACON RESERVOIR | ST | 1.87AF | 11/04/1999 | A 17552 | | L |
| <u>TEKAMAH CREEK</u> S: 24 T: 21 R: 10E BURT BUCKTOWN DEVELOPMENT GROUP L L C | PUMP | IR | 1.14 | 02/22/2000 | A 17522 | | L |
| <u>TEKAMAH-MUD CREEK RESERVOIR 22-A</u> S: 24 T: 21 R: 10E BURT PAPIO-MISSOURI RIVER NRD | TEKAMAH-MUD CREEK RES. 2-A | 2 SO | 40.00AF | 02/22/2000 | A 17516 | | L |

INDEX

| | Page |
|---|---------|
| A | |
| Adjudication Hearing Summary..... | 32-33 |
| Administration of Water..... | 17-28 |
| Administrative Report..... | 1 |
| B | |
| Box Butte Reservoir..... | 44-45 |
| Butler Lake, Hugh..... | 44-45 |
| C | |
| Calamus Reservoir..... | 44-45 |
| Carbon Sequestration..... | 5 |
| Claims and Applications | |
| No. 1-A. Platte Rivers and Tributaries..... | 79-115 |
| No. 1-B. Republican and Frenchman Rivers and Tributaries..... | 116-157 |
| No. 1-C. Little Blue River and Tributaries..... | 158-194 |
| No. 1-D. Big Blue River and Tributaries..... | 195-268 |
| No. 1-E. Lodgepole Creek..... | 269-272 |
| No. 1-F. Nemaha and Missouri Rivers and Tributaries..... | 273-314 |
| No. 2-A. Loup Rivers and Tributaries..... | 315-366 |
| No. 2-B. Lower Platte, Elkhorn Rivers and Tributaries..... | 367-417 |
| No. 2-C. Niobrara River and Tributaries..... | 418-459 |
| No. 2-D. White River and Tributaries..... | 460-474 |
| No. 2-E. Hat Creek and Tributaries..... | 475-487 |
| No. 2-F. Missouri River and Tributaries..... | 488-508 |
| Cancelled and Dismissed..... | 509-525 |
| Claims and Applications, description..... | 65-66 |
| COHYST..... | 6 |
| Comissioners, Water..... | 3 |
| Comparison of Storage in Reservoirs..... | 44-45 |
| Conduct Water Permits..... | 73-76 |
| Conduct Water Permits Cancelled, Dismissed or Denied..... | 77-78 |
| Cooperative Agreement..... | 5 |

Report of the

527

D

Page

| | |
|-----------------------------------|-------|
| Davis Creek | 44-45 |
| Definition of Abbreviations | 67-68 |

E

| | |
|-------------------------------|-------|
| Employee Information..... | 1-3 |
| Enders Reservoir | 44-45 |
| Executives and Employees..... | 1-3 |

F

| | |
|----------------------------|-------|
| Fees Collected | 31 |
| Footnotes | 69-72 |
| Flood Mitigation..... | 10 |
| Floodplain Management..... | 10 |
| Funds | 8 |

G

| | |
|---|-------|
| Glendo Reservoir..... | 44-45 |
| Ground Water | |
| Management Areas Map..... | 63 |
| Municipal and Rural Domestic Ground Water Transfer Permits | 49-54 |
| Municipal and Rural Domestic Ground Water Transfer Permits Cancelled or Dismissed | 55 |
| Permits to Transfer Ground Water for Industrial Purposes..... | 62 |
| Permits to Transfer Ground Water to Adjoining State..... | 56-60 |
| Permits to Transfer Ground Water to Adjoining State Cancelled or Dismissed | 61 |

H

Page

| | |
|-----------------------------------|-------|
| Harlan County Reservoir..... | 44-45 |
| Hearings, Adjudications 1999..... | 32 |
| Hearings, Adjudications 2000..... | 33 |
| Hearings, Miscellaneous 1999..... | 34-40 |
| Hearings, Miscellaneous 2000..... | 41-43 |

I

| | |
|---------------------------|---|
| Irrigation Districts..... | 4 |
|---------------------------|---|

K

| | |
|---|----|
| Kansas v. Nebraska / Republican River Compact Litigation..... | 11 |
|---|----|

L

| | |
|--|-------|
| Lake McConaughy..... | 44-45 |
| Legislative Update..... | 4-5 |
| Livestock Waste..... | 4 |
| Loup River Basin Water Supply and Use Map..... | 46 |

M

Maps

| | |
|---|-------|
| Ground Water Management Areas..... | 63 |
| Loup Basin Water Supply and Use..... | 46 |
| Republican Basin Water Supply and Use..... | 47 |
| Water Divisions..... | 64 |
| Merritt Reservoir..... | 44-45 |
| Miscellaneous Hearing Summary..... | 34-43 |
| Missouri River Master Manual..... | 12-13 |
| Municipal Rural and Domestic Ground Water Transfer Permits..... | 49-54 |
| Municipal Rural and Domestic Ground Water Transfer Permits Cancelled during Biennium..... | 55 |

Report of the

529

| | <u>Page</u> |
|---|-------------|
| N | |
| Natural Resources Commission | 4 |
| Natural Resources Commission Members | 3 |
| Natural Resources Enhancement Fund | 9 |
| Nebraska Resources Development Fund..... | 8 |
| Nebraska Soil and Water Conservation Fund | 8 |
| Nebraska v. Wyoming..... | 12 |
| New Developments | 4 |

O

| | |
|------------------------|-------|
| Oliver Reservoir | 44-45 |
| Ongoing Actions | 11 |

P

| | |
|---|-------|
| Pathfinder Reservoir..... | 44-45 |
| Permits | |
| Conduct Water in a Stream..... | 73-76 |
| Conduct Water in a Stream Cancelled, Dismissed or Denied | 77-78 |
| Municipal and Rural Domestic Ground Water Transfer Permits | 49-54 |
| Municipal and Rural Domestic Ground Water Transfer Permits Cancelled or Dismissed | 55 |
| Transfer Ground Water for Industrial Purposes | 62 |
| Transfer Ground Water to Adjoining State | 56-60 |
| Transfer Ground Water to Adjoining State Cancelled or Dismissed | 60-61 |

R

| | |
|---|-------|
| Registered Wells | 4, 48 |
| Republican River Compact Litigation | 11 |
| Republican River Basin Water Supply and Use Map | 47 |
| Reservoirs..... | 44-45 |

S

Page

| | |
|---|--------|
| Sherman Reservoir | 44-45 |
| Small Watersheds Flood Control Fund | 8 |
| Soil and Water Conservation Fund | 8 |
| Statistical Summary | 30 |
| Strunk Lake, Harry | 44-45 |
| Surface Water Administration, 1999 | 17-20 |
| Surface Water Administration, 2000 | 20-28 |
| Surface Water Rights Data | 79-525 |
| Swanson Lake | 44-45 |

W

| | |
|---|---------|
| Water Commissioners | 3 |
| Water Divisions | |
| No. 1-A. Platte Rivers and Tributaries | 79-115 |
| No. 1-B. Republican and Frenchman Rivers and Tributaries | 116-157 |
| No. 1-C. Little Blue River and Tributaries | 158-194 |
| No. 1-D. Big Blue River and Tributaries | 195-268 |
| No. 1-E. Lodgepole Creek | 269-272 |
| No. 1-F. Nemaha and Missouri Rivers and Tributaries | 273-314 |
| No. 2-A. Loup Rivers and Tributaries | 315-366 |
| No. 2-B. Lower Platte, Elkhorn Rivers and Tributaries | 367-417 |
| No. 2-C. Niobrara River and Tributaries | 418-459 |
| No. 2-D. White River and Tributaries | 460-474 |
| No. 2-E. Hat Creek and Tributaries | 475-487 |
| No. 2-F. Missouri River and Tributaries | 488-508 |
| Cancelled and Dismissed | 509-525 |
| Water Divisions, description | 65 |
| Water Divisions, map | 64 |
| Water Rights Administration | 17-28 |
| Water Supply | 14-16 |
| Water Well Decommissioning Fund | 8 |
| Wells | |
| Municipal and Rural Domestic Ground Water Transfer Permits | 49-54 |
| Municipal and Rural Domestic Ground Water Transfer Permits Cancelled or Dismissed | 55 |
| Permits to Transfer Ground Water for Industrial Purposes | 62 |
| Permits to Transfer Ground Water to Adjoining State | 56-60 |
| Permits to Transfer Ground Water to Adjoining State Cancelled or Dismissed | 61 |
| Registration | 4 |

| | |
|-----------------------------|-------|
| Registered in Nebraska..... | 48 |
| Whitney Reservoir..... | 44-45 |