

FIFTY-SECOND BIENNIAL REPORT

DEPARTMENT OF WATER RESOURCES

TO THE
GOVERNOR OF NEBRASKA



1997 - 1998

FIFTY-SECOND BIENNIAL REPORT

OF THE


DEPARTMENT OF WATER RESOURCES

THE HONORABLE MIKE JOHANNIS
GOVERNOR OF THE STATE OF NEBRASKA

LINCOLN, NEBRASKA
1997 - 1998

TABLE OF CONTENTS

	<u>Page</u>
Administrative Report	
Employee Information.....	1
New Developments.....	3
Ongoing Disputes.....	9
Water Supply.....	12
Water Rights Administration.....	14
Statistics	
Statistical Summary.....	21
Fees Collected.....	21
Hearing Summaries.....	22
Comparison of Storage in Reservoirs.....	27
Loup River Basin Water Supply and Use Map.....	29
Republican River Basin Water Supply and Use Map.....	30
Registered Wells by County.....	31
Permits to Withdraw, Transport and Use Ground Water.....	32
Permits to Transport Ground Water to Adjoining State.....	38
Permit to Transfer Ground Water for Industrial Purposes.....	43
Permit for Geothermal Resources.....	44
Ground Water Management Area Map.....	45
Water Divisions and Map.....	46
Claims and Applications	
Permits to Conduct Water in a Stream.....	53
No. 1-A. Platte Rivers and Tributaries.....	57
No. 1-B. Republican and Frenchman Rivers and Tributaries.....	94
No. 1-C. Little Blue River and Tributaries.....	136
No. 1-D. Big Blue River and Tributaries.....	172
No. 1-E. Lodgepole Creek.....	246
No. 1-F. Nemaha and Missouri Rivers and Tributaries.....	250
No. 2-A. Loup Rivers and Tributaries.....	291
No. 2-B. Lower Platte, Elkhorn Rivers and Tributaries.....	340
No. 2-C. Niobrara River and Tributaries.....	388
No. 2-D. White River and Tributaries.....	430
No. 2-E. Hat Creek and Tributaries.....	445
No. 2-F. Missouri River and Tributaries.....	458
Cancelled and Dismissed.....	478
 Index.....	 497



Administrative Report

NEW DEVELOPMENTS

First Induced Ground Water Recharge Permits Approved

In 1993, LB 301 was enacted to allow natural flow appropriations for purposes of induced ground water recharge for maintaining public water suppliers' well fields. The first such applications were approved in 1998. Metropolitan Utilities District (MUD) of Omaha received approvals for their existing well field south of Omaha, and an appropriation for a planned new well field to be constructed near Yutan. The amount of the appropriation for the new well field was 1,000 cubic feet per second (cfs) for the entire year, with a withdrawal rate of 160.00 cfs. The existing well field permit is for 500 cfs all year long to withdraw 100.71 cfs.

Adjudication of the Central Nebraska Public Power and Irrigation District

In this biennium, one of the largest projects taken on by staff was the adjudication of the largest irrigation district in the state, The Central Nebraska Public Power and Irrigation District. Central has water appropriations for irrigation of approximately 179,000 acres. Central, knowing that DWR was going to adjudicate them, started working towards filing a map transfer application under the provisions enacted under LB 99 in 1995.

Under the map transfer statutes, Central had its staff identify all lands that the District had irrigated in the last ten years. This was a very large undertaking for Central. After this was accomplished, DWR staff accompanied Central staff to verify that everything identified by Central had, in fact, been irrigated. Central also received permission from farmers who were no longer irrigating with Central water to transfer appropriations off their land to lands that were irrigated.

A hearing was held in September 1998 and an order will be issued early next biennium.

Instream Flow

In a 33-page order issued June 26, 1998, Director Jess denied one in total, and approved in whole or in part, four of Game and Parks Commission's applications for instream flow appropriations on the Platte River. The application that was denied was for wet meadow flows. The approved applications are shown in the table on page 4. The order followed a 39 day hearing that extended over six months. The evidence included transcribed testimony of approximately 7,700 pages and 200 exhibits from nine proponents and 28 objectors.

Permits Held by Game and Parks Commission
 Platte River Instream Flow
 November 30, 1993 Priority

<u>Application</u>	<u>Purpose</u>	<u>Reach</u>	<u>Time Period</u>	<u>Flow</u> In Cubic Feet Per Second				
				<u>Odessa Gage</u>	<u>Gr. Is. Gage</u>	<u>Duncan Gage</u>	<u>No. Bd. Gage</u>	<u>Louisville Gage</u>
A-17329	Fish Community	Below Kearney Canal Diversion Dam to Loup Power Canal return	June 1-June 23	500	500	500		
			June 24-July 31	400	400	400		
			Aug 1-Aug 22	200	200	300		
			Aug 23-Aug 31	300	300	400		
A-17330	Fish Community	Loup Power Canal return to confluence with Elkhorn River	All Year				1,800	
A-17331	Fish Community	Elkhorn River to mouth of Platte River	Jan					3,100
			Feb 1-July 31					3,700
			Aug					3,500
			Sept					3,200
			Oct 1-Dec 31					3,700
A-17332	Whooping Cranes Roost Habitat	Below Kearney Canal Diversion to U.S. Highway 281 Bridge	Apr 1-14	50	50			
			May 4-10	1,350	1,350			
			Oct 1-11	1,350	1,350			

Legislative Update

LB 30

LB 30 was signed into law in the 1997 session. This bill allows Natural Resources Districts (NRD) to temporarily suspend drilling of new wells. NRDs are permitted to take this action if they are engaged in the process of preparing a joint action plan for integrated management of hydrologically connected ground water and surface water.

LB 59

LB 59 passed in the 1998 session. This bill changed the boundary between Nebraska and the State of Missouri. The new boundary now runs along the centerline of the Missouri River as the river exists today. The State of Missouri will pay for all survey costs associated with the new boundary line. It should be noted that before the boundary change is considered final, congressional ratification is required. It is expected that congressional ratification will occur in 1999.

LB 1161

LB 1161 was passed into law in 1998. The bill provides \$500,000 each year for fiscal year 1998-1999, fiscal year 1999-2000, and fiscal year 2000-2001 for a cost share program to install measuring devices on wells in the alluvial aquifer of the Republican River basin. This money is available for cost share on the purchase and installation of measuring devices of eligible wells provided that every natural resources district within the Republican River basin established a program on or before October 1, 1998. Such a program was established by every NRD in the basin by that deadline. The NRDs are required to install measuring devices on a minimum of 90% of active, eligible wells by April 1, 2001, otherwise funds must be remitted back to the state.

LB 1209

LB 1209 was also passed into law in 1998. While the primary focus of LB 1209 centered on responsibilities of the Department of Environmental Quality (DEQ) for hog confinement facilities, DWR also acquired additional responsibilities. Specifically, DWR is required to examine plans for livestock waste control facilities when representatives from the DEQ and DWR concur that the failure of any dam or lagoon associated with the facility could result in a significant discharge into the waters of the state in the event that structure failed. This bill resulted in DWR acquiring an additional engineer to examine those plans and drawings.

Missouri River Master Manual Review

At the urging of Governors from Wyoming, Montana and South Dakota, the U.S. Army Corps of Engineers initiated a review of its Master Operation Manual in 1989. Drought conditions in the upper portion of the Missouri River basin prompted the request. First published in 1960, the Master Manual describes the control plan employed by the Corps for operation of its six main stem dams and the navigation works which together stretch from Ft. Peck, Montana to St. Charles, Missouri.

In response to sharp criticism directed at its proposed changes in the Manual, the Corps requested the Missouri River Basin Association (MRBA) to assist in seeking a more generally acceptable alternative. MRBA Board members agreed and engaged an independent facilitator to assist them.

Following a series of monthly meetings among Board members, the Association later convened an initial Constituency Group meeting in June 1996. During the 1997-98 reporting period, two more Constituency Group meetings were held in Kansas City, Missouri.

Recommendations for an array of issues were given to the MRBA Board. The Board subsequently sorted them into categories and assigned them to working groups for further development. Several recommendations were given to the Basin's Congressional delegation for inclusion in the 1998 Water Resources Development Act. Unfortunately, that legislation was not enacted prior to adjournment of the Congress in October 1998.

Those attending the December 1998 Constituency Group meeting urged greater effort by the Association in resolving traditional water supply tensions between upstream and downstream interests. The Board's challenge was heightened when it was learned that all of the Master Manual alternatives identified by the Corps (including the plan then in use) would result in jeopardy to endangered species or to their habitat in the Missouri River valley.

Twin Loup Project Update

With the construction completed on the Twin Loup Project, water is available to some 53,000 acres. In 1998, water was delivered to 48,196 acres. The Twin Loops Reclamation District has until the year 2004 to put water to beneficial use under this project.

Cooperative Agreement for the Platte River Basin

On July 1, 1997, Governor Ben Nelson of Nebraska, Governor Roy Romer of Colorado, Governor Jim Geringer of Wyoming and Bruce Babbit, the Secretary of Interior of the United States, signed a three-year Cooperative Agreement to develop a basin-wide program for the Platte river basin upstream of the confluence of the Loup and Platte Rivers. The goal of the Cooperative Agreement is to develop a Program that would allow existing and new water related activities to avoid the consequences of a jeopardy opinion under the Endangered Species Act (ESA) by providing and protecting water and land for the habitat of whooping cranes, piping plovers, least terns and the pallid sturgeon in the Platte River basin. The Program would also help prevent the need to list more basin-associated species pursuant to the Endangered Species Act and insure that new water related activities in each state would not increase the mitigation responsibilities of other signatory states. As long as each signatory is participating in the agreement, certain existing water related projects have been allowed to continue operating even though they are subject to review under Section 7 of the Endangered Species Act. At any point in time the signatories may withdraw from the Cooperative Agreement. In the event of such withdrawal, or if the Cooperative Agreement terminates or a Program is not adopted, ESA Section 7 consultations will be reinstated.

During the period of the Cooperative Agreement, the federal government will conduct an environmental impact analysis of the Program and will also determine whether the Program can serve as a reasonable and prudent alternative for Section 7 consultations under the ESA.

This process could result in substantial changes to the Program. If the federal government determines that the Program is acceptable and can serve as a reasonable and prudent alternative for Section 7 consultations of the ESA, the signatories must decide if they want to enter into another agreement to implement the Program.

According to the Cooperative Agreement, the long term objectives of the Program are to provide sufficient water to and through the Central Platte River habitat area to meet the needs of the federally listed species and to restore and protect 29,000 acres of suitable habitat for these species between Lexington and Chapman. The U. S. Fish and Wildlife Service has identified target flows believed to be necessary to maintain the federally listed species. Current flows fall short of these targets by an average of about 400,000 acre-feet a year. The long term goal of the Program would be to eliminate these shortages. However, as part of the Program, the U.S. Fish and Wildlife Service has agreed to allow peer reviews of the science on which their flow targets are based and, if necessary, to revise the targets as a result of the reviews.

The Program will be implemented in increments. The first increment, which would begin after an agreement to implement the Program was signed by the three states and the federal government, would be ten to thirteen years long. The goals for the first increment are to develop 10,000 acres of suitable habitat and to reduce water shortages for the listed species at Grand Island by an average of 130,000 acre-feet a year.

Habitat acquisition is to be on a willing seller/willing lessor basis and may be in the form of fee simple acquisition, conservation easements, leases, donation of lands, transfer of development rights or other similar transactions. The Cottonwood Ranch, owned by the Nebraska Public Power District, could contribute over 2,600 acres toward the habitat goal. The Platte River Whooping Crane Maintenance Trust, the Nebraska Game and Parks Commission, the Nature Conservancy, and the Audubon Society already own more than 10,000 acres of potentially eligible land, which could contribute to meeting the 29,000 acre goal, but would not count toward the 10,000 acre goal of the Program's first increment.

The first 70,000 acre-feet of flow shortage reduction would come from three projects: an environmental account in Lake McConaughy; an environmental account in Pathfinder Reservoir, which would result from a modification to Pathfinder Dam; and the Tamarack project, which would take water out of the South Platte River in Colorado during times when flows are in excess of the flow targets and store it underground so that it would seep back to the river in times when flows are to be short of the flow targets. The reservoir environmental accounts will be operated by the U. S. Fish and Wildlife Service. The remaining 60,000 acre-feet needed to satisfy the objective of the first increment will come from water conservation and other water supply projects, which will be identified before the Program is initiated.

Also as part of the Cooperative Agreement, each state agreed to develop and implement a Program to mitigate, offset, or prevent any new depletions to the river's target flows commencing July 1, 1997. These new depletions include new surface water depletions and new ground water depletions within an area determined by the Cooperative Agreement to be hydrologically connected to the Platte River system. Nebraska's mitigation Program has not yet been developed.

A ten-member Governance Committee is responsible for activities undertaken in both the initial three to four years of the Cooperative Agreement and in the long-term Program if it is initiated. The Governance Committee consists of three state representatives; three water users, one from each of three geographic regions; two representatives from environmental organizations; one representative from the U. S. Fish and Wildlife Service;

and one representative from the U. S. Bureau of Reclamation. A land committee, water committee and technical committee assist the Governance Committee. A key responsibility of the Governance Committee will be to monitor and evaluate the impacts of Program activities on the targeted species and their habitats. Based on the monitoring and evaluation results, additional actions or adjustments of existing actions will be identified and implemented. It is hoped that through this type of adaptive management the Program benefits to the federally listed species and the water users can be maximized.

The negotiated cost of the Program during the Cooperative Agreement and the first Program increment will be no more than \$75,000,000, half of which will be paid by the federal government. The other half will be contributed by the three states: Nebraska and Colorado will each contribute 40% and Wyoming will contribute 20% of the states' cost. More than 95% of Nebraska's contribution will be from credit given for the water made available through the operation of the environmental account in Lake McConaughy and for the contribution of Nebraska Public Power District's Cottonwood Ranch.

ONGOING DISPUTES

Republican River Compact

Despite Nebraska's efforts to negotiate a solution to the ongoing dispute with Kansas concerning the Republican River Compact, Kansas officials openly refused to continue talks. In May of 1998, the State of Kansas filed a Motion for Leave to File a Complaint against Nebraska in the United States Supreme Court.

The United States Supreme Court is the only court available to Kansas in this dispute. Nevertheless, the United States Supreme Court is not obligated to accept this lawsuit. In response to the Kansas filing, Nebraska has attempted to demonstrate that: (1) if violations have occurred, they have been minor and have not resulted in any injury to Kansas; (2) that Kansas has consistently received more water than its allocation for consumptive use; (3) that the Kansas complaint fails to allege adequate facts to allow Nebraska to respond; and (4) any injured Kansas water users could bring an alternate action in another court.

Nebraska expects that the U.S. Supreme Court will make a decision to accept or deny jurisdiction of the case early in 1999. If the Court denies jurisdiction, Nebraska remains willing to work with Kansas. If, however, the Court accepts jurisdiction, a long legal battle is expected.

Jess v. West

No change has occurred in the status of this case, since the previous Biennial was issued.

FERC

As reported in the preceding Biennial, Central Nebraska Public Power and Irrigation District (CNPPID) and Nebraska Public Power District (NPPD) have been seeking new licenses from the Federal Energy Regulatory Commission (FERC) to operate hydroelectric facilities associated with Lake McConaughy and incorporated as part of the canal facilities associated with Sutherland Reservoir and CNPPID irrigation supply canals. Although the licenses issued by FERC expired in 1987, both districts continued to operate on annual licenses thereafter.

Since the report in the preceding Biennial, the United States Fish and Wildlife Service (USFWS) issued its Biological Opinion in July of 1997. As a part of the overall process for developing the Cooperative Agreement, discussed elsewhere in this Biennial, an Offer of Compromise (settlement agreement) was developed among the principal parties to the FERC relicensing proceeding. This Offer of Compromise was filed with FERC on May 15, 1998. Thereafter, on July 24, 1998, FERC issued its Final Environmental Impact Statement (FEIS). The issuance of the FEIS was a necessary step before FERC could take action regarding new licenses for the projects.

On July 29, 1998, (more than 14 years after the districts applied for new licenses), FERC entered an order approving the Offer of Compromise and issued new licenses. The new licenses were granted for a 40-year period by a unanimous vote of the members of the Commission. One aspect of the licenses establishes an "Environmental Account" (EA) for a block of water in Lake McConaughy. The USFWS has been designated to manage the EA. The account is filled from ten percent of the North Platte River storable non-irrigation season inflows into Lake McConaughy up to a maximum of 100,000 acre-feet/year, with a maximum limit of water in storage in the EA of 200,000 acre-feet. In addition, CNPPID is required to provide and manage 4,700 acres of land for wildlife habitat and NPPD is to provide and manage, in addition to land that was already being managed, 2,650 acres of land for wildlife habitat. Also, pursuant to the terms of the licenses, each of the districts has a number of other obligations including participation in studies relating to conservation measures and habitat needs.

Nebraska v. Wyoming

In October of 1986, Nebraska requested that the United States Supreme Court accept its petition against Wyoming. In that petition it was alleged that Wyoming had violated the Decree entered by the Court in the Original Nebraska v Wyoming case decided in 1945. In 1987, the Supreme Court appointed Owen Olpin as Special Master to handle the renewed Nebraska v Wyoming lawsuit. Numerous motions have been filed, the Special Master has written three Interim Reports, and the case has been before the United States Supreme Court twice resulting in opinions in 1993 and 1995. Additionally, negotiations have been conducted both with the assistance of a facilitator and directly among Nebraska, Wyoming, Colorado, and the United States. Eventually, four issues were settled through the negotiation process. First, reporting requirements relating to reservoirs located in Wyoming, upstream from the Pathfinder Reservoir, were modified. Second, revisions to the losses assessed to water in various reaches of the North Platte River were agreed upon. Third, the permitted uses of storage water from Glendo Reservoir were expanded to include new uses. Fourth, authorization was agreed upon to allow the modification of the Pathfinder Reservoir by which storage capacity that had been lost to sedimentation could be reestablished. Water stored in the established capacity would be allocated for environmental and municipal purposes.

The stay of the progress of the case, which had been entered to allow the parties to negotiate, continued through March 31, 1997. Thereafter, the parties renewed their preparations for trial. Consequently, Nebraska, Wyoming and the United States filed their affirmative cases in May of 1997. These disclosures included numerous expert reports which specified the factual basis for their claims. In July of 1998, Nebraska and Wyoming also filed their defensive disclosure statements which included expert reports setting forth the factual basis on which each party defended the claims of the other.

In the meantime, Wyoming and the United States continued to negotiate with each other regarding two issues. In March of 1998, the United States announced that Wyoming and the United States had reached a settlement regarding the issues associated with the allocation of storage water in water short years and regarding Nebraska's claims against Wyoming in relation to Wyoming's usage of ground water. Nebraska, upon review of the ground water stipulation, declined to participate in it. The ground water stipulation between the United States and Wyoming was filed with the Special Master, but he had not ruled upon it as of December 1998. Nebraska discussed with the United States the specific contents of the allocation stipulation. As a result of those discussions, in December of 1998 the United States and Nebraska agreed upon changes to the draft allocation stipulation. The revised stipulation has been submitted to Wyoming for Wyoming's approval.

Motions to dismiss portions of Nebraska's case were filed separately by the United States and by Wyoming. Nebraska resisted each of the Motions and they have been scheduled for argument before the Special Master in January of 1999. It is expected that he will rule upon those Motions shortly thereafter. While no firm trial date has been scheduled, it is expected that trial may begin in October of 1999.

WATER SUPPLY

Platte River, White River, Upper Niobrara and Hat Creek Basins

During 1997 the water supply in the North Platte basin was above average. Heavy accumulation of snow along with precipitation resulted in high runoff into Seminoe, Pathfinder and Glendo reservoirs. Water accumulated in the flood pool at Glendo Reservoir and was released at a rate to prevent downstream flooding. Releases from Glendo, coupled with high flows occurring on the South Platte River, led Central Nebraska Public Power and Irrigation District to ask for permission from the Federal Energy Regulatory Commission (FERC) to exceed the normal maximum elevation of 3,265 feet in Lake McConaughy to help prevent flooding below the confluence of the North and South Platte rivers. Permission was granted resulting in Lake McConaughy reaching a maximum elevation of 3,266.1 feet on June 29, 30 and July 1.

Total runoff for the period of April through July in the North Platte River basin above Glendo Dam was 1,487,700 acre-feet, or 135% of the 30-year average of 1,101,700 acre-feet. Above normal runoff and above normal carryover resulted in all ownerships filling in 1997.

Water supply for the White River basin was not sufficient to meet the requirements of all appropriations. However, no requests for administration were received in 1997.

Normal water shortages occurred in the Hat Creek and Niobrara River basins.

Maximum storage in Box Butte Reservoir for 1997 was 21,025 acre-feet. Whitney Reservoir had a maximum storage of 10,520 acre-feet.

During the early months of 1998, the snowpack in the North Platte basin was averaging around 70% of normal, a fact that, along with above normal carryover from 1997, gave the United States Bureau of Reclamation (USBR) some real concerns. In early January, the total storage in the North Platte reservoir system was 145% above average. From a total system storage standpoint, the reservoirs were at their highest for the period of record. The watershed receives the bulk of snowpack during March through May. Looking at trends showed the watershed could turn around and be average or well above average. The USBR compared the 1998 water year to 1983. The USBR was confident that no matter how the snowpack ended up in early May, there would be a full water supply for 1998. Therefore, in early March, water was evacuated from the system which provided space in the reservoirs for potential above-average spring runoff.

The first runoff forecast from the USBR in February indicated around 850,000 acre-feet. The second forecast in March indicated the runoff to be around 930,000 acre-feet. The fourth and final forecast in May indicated the runoff would be around 770,000 acre-feet. For the period March through April, 100,000 acre-feet of water was evacuated from the reservoir system to provide space for runoff. In early May the forecast indicated the runoff was going to be less than predicted. All borrowed releases from the Kendrick project were replaced by May 24. The April through July runoff for 1998 was 836,400 acre-feet. The 1998 carryover storage, with the exception of 1997, had not been this high since 1986. Seminoe Reservoir storage on September 30 had not been this high since 1984.

Water supply for the White River basin was not sufficient to meet the requirements of all appropriations. However, no requests for administration were received in 1998. Normal water shortages occurred in the Hat Creek and Upper Niobrara basins. Maximum storage in the Box Butte Reservoir was 20,860 acre-feet. Whitney Reservoir had a maximum storage of 10,600 acre-feet.

Water supply for the Lodgepole Creek basin was not sufficient to meet the requirements of all appropriations. However, no requests for administration were received in 1998.

Lower Niobrara River and Loup River Basins

During the biennium, normal or above normal rainfall kept rivers at normal flow during the irrigation season in both river basins.

The four major reservoirs, Merritt, Calamus, Davis Creek, and Sherman, were filled and supplied a full allotment of water to project canals.

Elkhorn River and Missouri Tributaries Basins

For the sixth year in a row, the 1997 water supply in the Elkhorn River basin was above average. Water supply yield for the Elkhorn basin was down somewhat from 1996 but still about 150% of the average yield (1929 through 1997) at the Waterloo Gage.

The trend of above average water supply continued in the Elkhorn basin in 1998. Summer flows were generous due to repetitive June and July rainfall.

Conditions and flows were similar on Missouri River tributaries.

Nemaha River, Blue Rivers, and Salt Creek Basins

Southeast Nebraska stream flows were, in general, slightly below normal for both 1997 and 1998. Stream flows in 1998 were higher than those of 1997.

Republican River Basin

Precipitation in the spring of 1997 was in the below normal range. Despite this, four of the five major reservoirs in the Republican River basin had water in their flood pool going into the irrigation season. Enders Reservoir was the exception; it was at 72% of its "full" capacity going into the irrigation season. Irrigation releases from Enders began in late June. Releases from the other reservoirs for irrigation began in July. The irrigation season extended into early September and these five reservoirs were drawn down to near normal "end of season" levels.

The year of 1998 was much dryer, particularly through the first six months of the year. Despite the dry conditions, two of the five major reservoirs - Harry Strunk and Harlan County - had water in their flood pools going into the irrigation season. Enders Reservoir was at two-thirds full going into their releases for irrigation. The dry conditions prompted irrigation to begin earlier than previous years and in greater earnest than the normal onset of irrigation. The irrigation season went into September and three of the five reservoirs were drawn down to below 50% of their storage capacity. Southwest Nebraska had a precipitation total of 14.36", 69% of normal annual precipitation.

WATER RIGHTS ADMINISTRATION

Platte River, White River, Upper Niobrara River and Hat Creek Basins

In 1997, above average flows in the North Platte and Platte rivers provided a more than adequate supply for appropriators diverting from the main stem. There was no regulation on the main stem. Blue Creek, a tributary to the North Platte River in Garden County, experienced more demand than supply in early July. Appropriations junior to the Graf Canal (4/2/1894) were closed or restricted from July 2 to July 8, and again from July 11 to August 5. Pumpkinseed Creek, a tributary to the North Platte River in Morrill County, also experienced more demand than supply. On July 15, appropriations junior to the Meredith-Ammer Canal were closed on Greenwood Creek (a tributary to Pumpkinseed Creek) and Pumpkinseed Creek. These appropriations remained closed until September 17.

On July 18 and July 25, the Platte River between Overton and Duncan experienced insufficient flow for instream appropriation A-17004A, resulting in 112 appropriations on tributaries to the North Platte and Platte rivers below Kingsley Dam being closed for failure to have an approved measuring device. In the middle of July, those appropriators who were closed began getting pumps rated and metered. As the pumps were rated and metered opening notices were issued. All appropriations were opened on August 12 when flow was sufficient to meet instream requirements.

Regulation on the White River and Lodgepole Creek was not required.

Regulation of the Upper Niobrara River started on July 10 when appropriations junior to Mirage Flats Canal (1/25/1937) were closed. Closing orders were lifted on September 6.

A riparian owner on Hat Creek, from Sow Belly Creek to Section 20, Township 33 North, Range 55 West, requested administration twice, on July 12 and on September 9. The first closing order was lifted on August 9. The second closing order was lifted on October 30.

In 1998, closing notices were issued May 1 to close 54 appropriations on the North Platte and Platte river drainages for failure to file an acreage report. Appropriators filing a late acreage report receive opening notices when the acreage reports were received.

Closing notices were issued and reopened on the following dates for instream flow appropriations A-17004B or A-17329 for insufficient natural flow and no approved measuring device. Most of the closed appropriations are on tributaries to the North Platte and Platte river systems.

<u>Date Closed</u>	<u>Number Closed</u>	<u>Date Opened</u>
July 1	37	July 14
July 2	11	July 14
July 7	21	July 9
July 7	21	July 9
July 18	44	July 24
July 22	10	July 28
July 23	20	July 28

July 23	42	July 28
August 18	38	September 3
August 22	11	September 1
August 25	19	September 1

Closing and opening notices were issued on the following dates for water appropriation A-1853 (Thirty Mile Canal) because of insufficient natural flow:

<u>Date Closed</u>	<u>Number Closed</u>	<u>Date Opened</u>
July 21	15	July 24
July 24	7	July 28
August 26	11	September 1

Administration occurred on Graf Canal (D-788) on Blue Creek and Meredith-Ammer Canal (D-876) on Pumpkinseed Creek on the following dates, due to insufficient natural flow:

<u>Date Closed</u>	<u>Number Closed</u>	<u>Date Opened</u>
July 7	4	July 13
July 18	7	September 29
August 27	5	August 28

Regulation of the Upper Niobrara River started on July 4, when appropriations junior to January 25, 1937, were closed for the Mirage Flats Canal. Closing orders were lifted on September 9. On July 8, two additional appropriations junior to D-554 were closed and these closing orders were lifted on August 26.

Regulation on the White River and Lodgepole Creek was not required.

Riparian owners along the Hat Creek basin requested closing upstream irrigation appropriations for stock water. The following action was taken:

May 6 - closed 10 appropriations below Section 20, Township 33, Range 55 West and reopened on June 3.

July 3 - closed 10 appropriations below Section 20, Township 33, Range 55 West and reopened on July 11.

September 4 - closed 41 appropriations for the entire Hat Creek basin and reopened on October 9.

Tom Hayden, Division Supervisor
Bridgeport, Nebraska

Lower Niobrara River and Loup River Basins

No requests for water administration were received in 1997 and 1998.

Karl A. Wadas, Division Supervisor
Ord, Nebraska

Elkhorn River and Missouri Tributaries Basins

In 1997, Department personnel closed six illegal irrigation diversions and two illegal domestic diversions. In 1998, the closing order for one irrigation well within 50 feet of stream was rescinded because the well was later found to be a properly registered replacement well. The owner of another irrigation well within 50 feet of a stream voluntarily filed for a water right upon DWR conducting a field investigation of the site.

William H. Birkel, Division Supervisor
Norfolk, Nebraska

Nemaha River, Blue River, and Salt Creek Basins

In 1997 and 1998, supplies were able to meet most demands in Southeast Nebraska. In July and August of both years, inflows to Branched Oak Reservoir were passed to meet downstream irrigation demands. In August 1997, an illegal diversion on a Big Blue River tributary was closed. We received a call for water on the South Fork of Big Sandy Creek in early July 1998, but no orders were issued as no upstream diversions could be found.

Keith Paulsen, Division Supervisor
Lincoln, Nebraska

Republican River Basin

In 1997, water administration began the latter part of June and extended into the first week of September. Senior appropriations were regulated and junior appropriations were closed as follows:

- June 24 - August 23:
Frenchman Creek, above Culbertson Canal headgate - 1 senior regulated, 21 juniors closed
- June 24 - September 5:
Frenchman Creek, below Culbertson Canal headgate - 4 permits regulated
- July 3 - September 5:
Red Willow Creek - 10 seniors regulated, 23 juniors closed
- July 8 - September 5:
Republican River from Trenton Dam to Bartley Diversion Dam - 3 seniors regulated, 18 juniors closed
- July 15 - September 5:
Medicine Creek - 14 seniors regulated, 42 juniors closed
Republican River from mouth of Medicine Creek to Cambridge Diversion Dam - 1 senior regulated, 14 juniors closed
- July 17 - September 5:
Republican River from Harlan County Dam to Guide Rock Diversion Dam - 175 permits regulated


The dry spring in 1998 prompted irrigation to begin in mid June. The need for administration extended into September. Senior appropriations were regulated and junior appropriations were closed as follows:

- June 20 - August 19:
Frenchman Creek above Culbertson Canal headgate - 1 senior regulated, 21 juniors closed

- June 20 - September 4:
 - Frenchman Creek below Culbertson Canal headgate - 4 permits regulated
 - Red Willow Creek - 10 seniors regulated, 23 juniors closed
 - Republican River from Trenton Dam to Bartley Diversion Dam - 2 seniors regulated, 19 juniors closed
- June 27 - September 4:
 - Medicine Creek - 14 seniors regulated, 42 juniors closed
 - Republican River, from mouth of Medicine Creek to Cambridge Diversion Dam - 1 senior regulated, 14 juniors closed
- July 1 - September 8:
 - Republican River from Harlan County Dam to Guide Rock Diversion Dam - 175 permits regulated

Russell Oaklund, Division Supervisor
Cambridge, Nebraska

THIS PAGE INTENTIONALLY LEFT BLANK



Statistics

THIS PAGE INTENTIONALLY LEFT BLANK

STATISTICAL SUMMARY

The following is a summary of statistical data for the biennium ending December 31, 1998:

Applications for surface water	166
Modification of surface water rights	180
Applications dismissed	110
Adjudication hearings	82
Miscellaneous hearings	12
Appropriations cancelled	71
Appropriations cancelled in part	69
Applications for ground water permits	21
Industrial transfer notices filed	6
Wells registered during biennium	10,608
Wells registered through December 31, 1998 ¹	112,789
Reports of field investigations	320
Reports of dam inspections	1,010
Maps and plans examined	286
Inventory-size dams in Nebraska	2,044
Stream measurements	4,387
Canal and pump measurements	4,002
Stream gages, partial year continuous recording ²	15
Stream gages, full year continuous recording ²	167
Canal gages, continuous recording ²	114
Reservoir gages, recording ²	26
Reservoir gages, nonrecording ²	11

¹ Includes abandoned well records.

² Includes gages operated by personnel of the U.S. Geological Survey, U.S. Army Corps of Engineers, U.S. Bureau of Reclamation, and local irrigation districts.

Fees Collected for Period
January 1, 1997 to December 31, 1998

Applications for Surface Water, Power Leases and Petitions	\$94,333.61
Registration of Wells, Applications and Petitions for	290,415.00
Ground Water	
Health & Human Services - Well Registration Fees	414,280.00
Examination of Plans	2,526.00
Copying Fees	<u>4,392.98</u>
TOTAL	\$805,947.59

1997 ADJUDICATION HEARING SUMMARY

SUBJECT	WATER DIV	LOCATION	APPROPRIATIONS CONSIDERED	CANCELLED IN FULL	CANCELLED IN PART	REMAINS IN EFFECT	AMOUNT ACRES	CANCELLED CFS	AF
Haigler-Pioneer Canal ¹	1-B	Benkelman	1		1		3,518.40	0	
Niobrara River ²	2-C	Valentine	6	6			218.48	2.98	
Niobrara River ²	2-C	Crawford	8	1	7		720.80	10.27	
Enterprise Irrigation District	1-A	Gering	7	2	5		32,238.19	42.19	
Winters Creek	1-A	Gering	2		2		10,168.00	103.24	
A-5406, Republican River	1-B	Red Cloud	1		1		21.00	0.15	
A-5426, Republican River	1-B	Red Cloud	1		1		11.00	0.08	
A-10191, Niobrara River	2-C	Chadron	1	1			411.5	5.88	
A-10634, Niobrara River	2-C	Chadron	1	1			155.0	2.22	
A-3477, Blackwood Creek	1-B	Cambridge	1		1		44.0	0.52	
A-11675, Blackwood Creek	1-B	Cambridge	1		1		72.5	1.03	

¹ Hearing held in 1995. Order issued in 1997.

² Hearing held in 1996. Order issued in 1997.

1998 ADJUDICATION HEARING SUMMARY

SUBJECT	WATER DIV	LOCATION	APPROPRIATIONS CONSIDERED	CANCELLED IN FULL	CANCELLED IN PART	REMAINS IN EFFECT	AMOUNT ACRES	CANCELLED CFS	AF
Platte River Tributaries	1-A 2-A	David City	28	18	5	5	1,616.90	19.53	14.4
Cody-Dillon Canal	1-A	North Platte	1		1		107.0	1.52	
Central Nebraska Public Power & Irrigation District ¹	1-A	Holdrege							
Niobrara River and Tributaries	2-C	Chadron	15	2	13		537.10	7.94	
A-2306R, Sow Belly Creek	2-E	Chadron	1		1				32.1
A-11041 ¹ , Cambridge Canal	1-B	Arapahoe	1						
A-6584R, Loup River	2-A	St. Paul	1	1			66.5	0.52	
A-6997, Loup River	2-A	St. Paul	1		1		97.4	0.70	
A-11872, Loup River	2-A	St. Paul	1	1			101.9	1.45	
A-13853 ¹ , Ainsworth Canal	2-C	Grand Island	1						
A-17454 ¹ , Ainsworth Canal	2-C	Grand Island	1						

¹ Hearing held in 1998. Order Pending.

1997 MISCELLANEOUS HEARING SUMMARY

SUBJECT	WATER DIV	LOCATION	TYPE OF HEARING	DENIED	APPROVED	CANCELLED IN PART	CANCELLED IN FULL	DISMISSED	AMOUNT CANCELLED		
									ACRES	CFS	AF
A-17329 through A-17333	1-A 2-A 2-B	Lincoln	Applications for Permits to Appropriate Water for Instream Flows on the Platte River.	A-17333	A-17329 A-17330 A-17331 A-17332						
WSP-57	1-B	Oxford	Application for Well Spacing Permit		X						
T-437 (D-849) ¹ T-438 (A-1551) ¹ T-439 (D-845) P-495 (D-849 & A-1551) ¹	1-A	Bridgeport	Permit to Transfer the Location of Use of Water		T-437 T-438 T-439 P-495	D-849 A-1551			305.9 11.0	2.30 0.15	
D-1025 ² T-376 C-7	1-B	Benkelman	Permit to Transfer the Location of Use of Water, and Permit to Conduct Water in a Stream.		T-376 C-7						
TA-21	1-E	Kimball	Permit to Transfer Ground Water from Nebraska to Colorado.		X						

¹ Hearing held in 1996.² Hearing held in conjunction with Pioneer Irrigation District adjudication held in 1995.

1997 MISCELLANEOUS HEARING SUMMARY

SUBJECT	WATER DIV	LOCATION	TYPE OF HEARING	DENIED	APPROVED	CANCELLED IN PART	CANCELLED IN FULL	DISMISSED	AMOUNT CANCELLED		
									ACRES	CFS	AF
M-1	(D-920) ³ (A-1290) (A-2409)	1-A	Gering		Application for a Map Transfer.	M-1					
U-31	(D-920) ³ (A-1290) (A-2409)	1-A	Gering		Application for a Permit for Incidental Underground Water Storage.	U-31					
P-498	(D-920) ³	1-A	Gering		Petition for a Permit to Change the Location of Diversion of Water.	P-498					
T-521	(A-1290) ³	1-A	Gering		Permit to Transfer the Location of Use of Water.	T-521					

¹ Hearing held in 1996.

² Hearing held in conjunction with Pioneer Irrigation District adjudication held in 1995.

1998 MISCELLANEOUS HEARING SUMMARY

SUBJECT	WATER DIV	LOCATION	TYPE OF HEARING	DENIED	APPROVED	CANCELLED IN PART	CANCELLED IN FULL	DISMISSED	AMOUNT CANCELLED		
									ACRES	CFS	AF
A-14159 ¹ T-553 (A-10591) ¹ T-556 (A-14159)	1-B	Arapahoe	To Determine Whether Part of A-14159 Should be Cancelled								
T-541 (A-6225L) ¹ T-542 (A-3869E)			Due to Nonuse and Permits to Transfer the Location of Use of Water.								
T-543 (A-3869E) ¹ T-539 (A-6225L)											
A-16731 A-17602	2-A	Lincoln	To Determine Whether Part or All of A-16731 Should be Cancelled, and Whether Application A-17602 Should be Granted.		A-17602		A-16731		59,688.0		102,754.0
A-17672	2-A	Lincoln	Application for a Permit to Appropriate Water Impounded in the Calamus Reservoir.	A-17672							

¹ Hearing held in 1998. Order Pending.

COMPARISON OF STORAGE IN RESERVOIRS

1997 Calendar Year

NAME OF RESERVOIR	CAPACITY TOP OF IRRIG. POOL ACRE-FEET	MAXIMUM STORAGE 1997 CALENDAR YEAR		CARRYOVER DECEMBER 31, 1997	
		ACRE-FEET	%AVERAGE	ACRE-FEET	%AVERAGE
Pathfinder (ownership) ^a	1,016,510	1,016,494	109	959,345	175
Glendo ¹ (ownership) ^a	184,870	183,205	104	165,664	121
Lake McConaughy ^a	1,948,000	1,780,000	108	1,520,000	105
Oliver ^{2b}	2,680	3,250	117	2,640	114
Whitney ^{2a}	10,000	10,500	101	8,280	125
Box Butte ^a	31,060	21,000	116	13,900	152
Enders ^a	44,480	34,450	105	24,350	110
Harry Strunk ^{2a}	37,140	41,040	103	28,600	104
Swanson Lake ^{2a}	120,160	123,900	113	77,900	109
Harlan County ^{2a}	342,560	371,200	115	285,660	116
Hugh Butler ^{2a}	37,780	38,990	110	32,275	113
Sherman ^{2a}	69,080	69,650	100	52,480	104
Merritt ^{2a}	74,490	76,250	101	68,830	104
Calamus ^{2c}	127,400	128,800	113	118,000	120
Davis Creek ^d	32,459	31,110	85	6,280	32

¹ Capacity to top of irrigation pool consists of 64,780 a.f. of dead and powerhead water, 100,000 storage for irrigation and 20,090 evaporation loss.

² When maximum storage exceeds capacity of irrigation pool, it indicates some water is being held in flood control pool.

Period used for calculation of %AVERAGE

^a 1970-1997

^b 1981-1997

^c 1985-1997

^d 1994-1997

NOTE: There is no irrigation water stored in the Oliver Reservoir.

COMPARISON OF STORAGE IN RESERVOIRS

1998 Water Year

NAME OF RESERVOIR	CAPACITY TOP OF IRRIG. POOL ACRE-FEET	CARRYOVER SEPTEMBER 30, 1997		MAXIMUM STORAGE 1998 WATER YEAR		CARRYOVER SEPTEMBER 30, 1998	
		ACRE-FEET	%AVERAGE	ACRE-FEET	%AVERAGE	ACRE-FEET	%AVERAGE
Pathfinder (ownership) ^a	1,016,510	810,118	191	1,016,510	110	615,312	147
Glendo ¹ (ownership) ^a	184,870	168,362	125	183,205	110	169,296	125
Lake McConaughy ^a	1,948,000	1,530,000	11	1,640,800	98	1,239,900	90
Oliver ^{2b}	2,680	2,380	114	2,712	97	2,020	97
Whitney ^{2a}	10,000	5,880	141	10,600	103	4,125	99
Box Butte ^a	31,060	9,890	206	20,858	107	9,881	200
Enders ^a	44,480	20,320	119	29,676	81	16,632	97
Harry Strunk ^{2a}	37,140	19,260	82	40,020	97	16,415	70
Swanson Lake ^a	120,160	71,580	103	100,037	87	48,575	70
Harlan County ^a	342,560	254,300	100	340,324	99	254,856	100
Hugh Butler ^c	37,780	29,920	111	35,915	103	26,973	100
Sherman ^{2d}	69,080	55,670	120	69,650	103	55,290	110
Merritt ^{2e}	74,490	58,920	117	75,080	101	51,880	103
Calamus ^{2f}	127,400	84,570	110	129,800	116	86,220	111
Davis Creek ^a	32,459	6,060	37	31,510	111	6,880	47

¹ Capacity to top of irrigation pool consists of 64,780 a.f. of dead and powerhead water, 100,000 storage for irrigation and 20,090 evaporation loss.

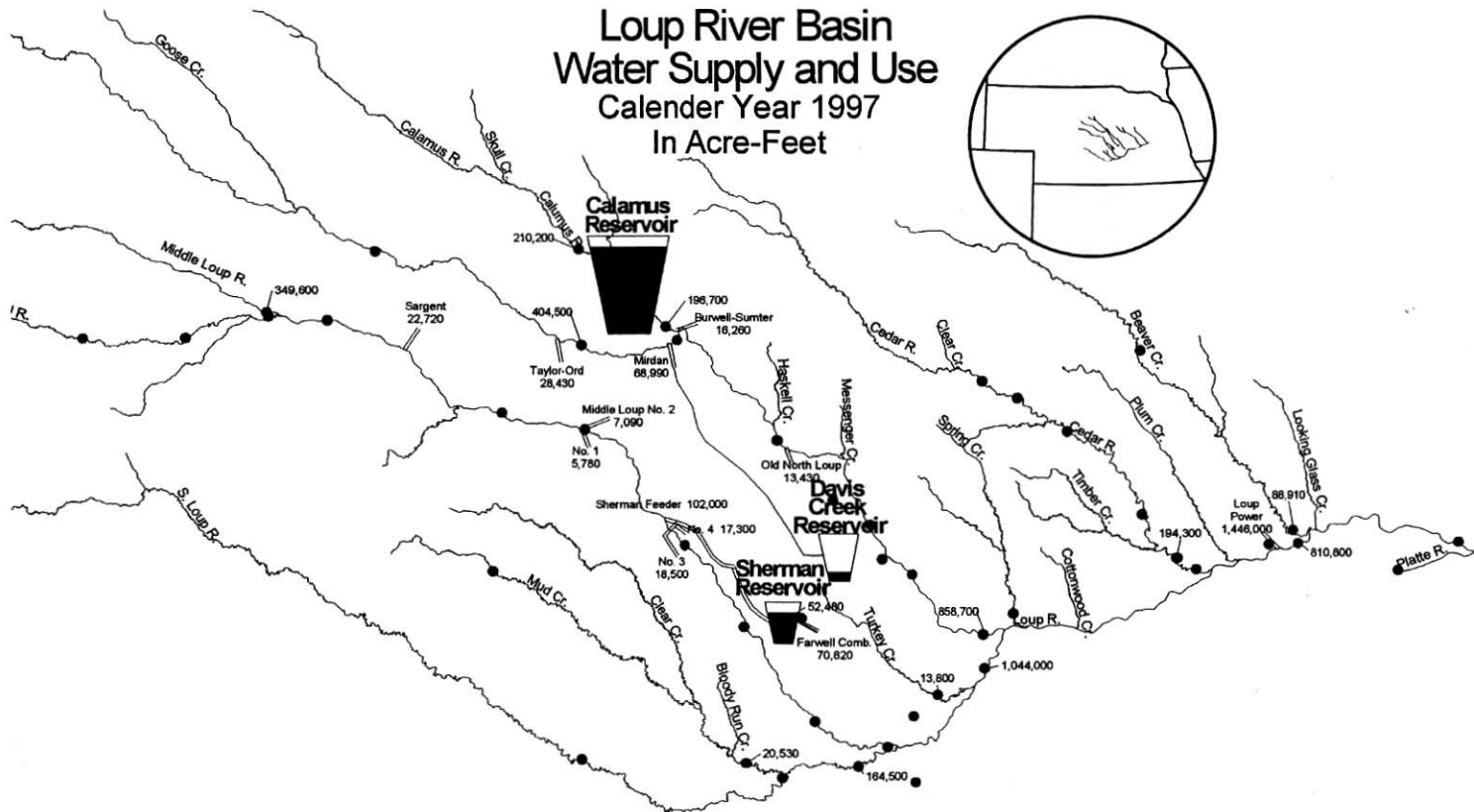
² When maximum storage exceeds capacity of irrigation pool, it indicates some water is being held in flood control pool.

Period used for calculation of %AVERAGE

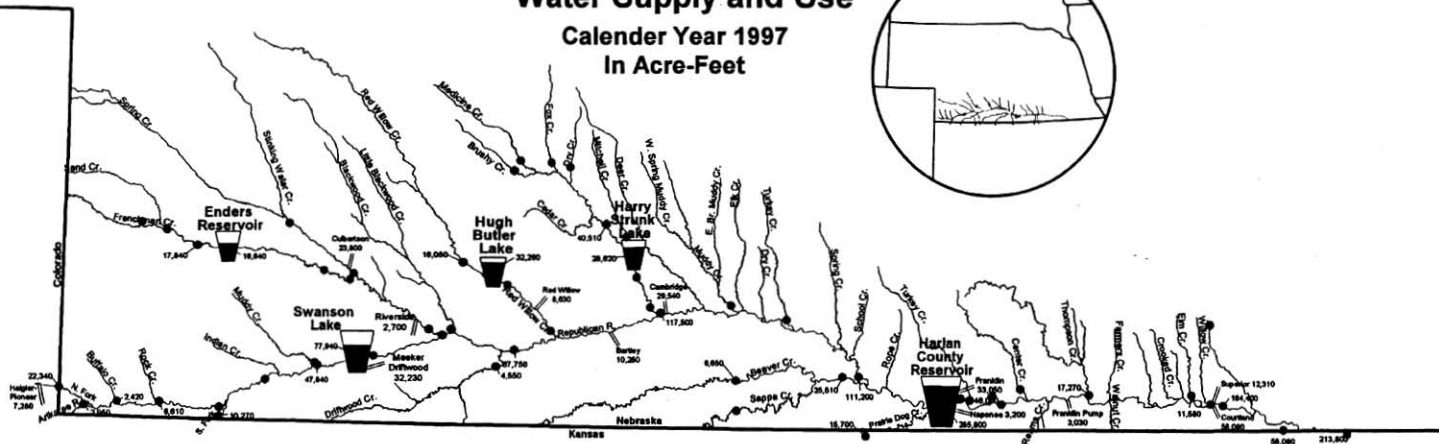
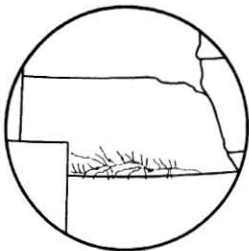
^a 1970-1997	^e 1964-1998
^b 1981-1997	^f 1985-1998
^c 1985-1997	^g 1994-1998
^d 1994-1997	

NOTE: There is no irrigation water stored in the Oliver Reservoir.

Loup River Basin Water Supply and Use Calendar Year 1997 In Acre-Feet



Republican River Basin Water Supply and Use Calendar Year 1997 In Acre-Feet



TOTAL REGISTERED WELLS IN NEBRASKA					
COUNTY	BIENNIUM	CUMULATIVE TOTAL	COUNTY	BIENNIUM	CUMULATIVE TOTAL
Adams	155	2,372	Jefferson	65	692
Antelope	180	1,946	Johnson	24	250
Arthur	42	167	Kearney	126	2,085
Banner	24	381	Keith	156	1,419
Blaine	23	177	Keya Paha	41	257
Boone	134	1,520	Kimball	29	420
Box Butte	116	1,324	Knox	87	578
Boyd	30	175	Lancaster	436	1,578
Brown	79	674	Lincoln	411	2,809
Buffalo	338	3,979	Logan	24	227
Burt	27	552	Loup	16	182
Butler	108	1,379	Madison	300	1,470
Cass	92	402	McPherson	34	177
Cedar	107	757	Merrick	234	4,678
Chase	69	1,536	Morrill	135	1,037
Cherry	238	1,008	Nance	85	1,003
Cheyenne	80	705	Nemaha	15	117
Clay	73	2,165	Nuckolls	64	783
Colfax	82	1,139	Otoe	26	171
Cuming	62	574	Pawnee	2	58
Custer	215	2,328	Perkins	44	1,020
Dakota	30	247	Phelps	140	2,076
Dawes	511	1,747	Pierce	129	1,247
Dawson	251	4,154	Platte	181	2,181
Deuel	22	358	Polk	76	1,761
Dixon	30	229	Red Willow	143	1,262
Dodge	119	1,879	Richardson	21	128
Douglas	237	1,388	Rock	50	783
Dundy	58	1,124	Saline	75	1,188
Fillmore	117	2,035	Sarpy	208	802
Franklin	122	1,128	Saunders	228	1,368
Frontier	59	813	Scotts Bluff	269	1,331
Furnas	141	957	Seward	103	1,493
Gage	113	904	Sheridan	104	813
Garden	60	531	Sherman	58	710
Garfield	50	292	Sioux	76	401
Gosper	76	745	Stanton	69	493
Grant	56	139	Thayer	76	1,387
Greeley	55	783	Thomas	24	115
Hall	404	4,584	Thurston	19	167
Hamilton	96	3,038	Valley	64	679
Harlan	120	1,142	Washington	132	452
Hayes	100	495	Wayne	58	299
Hitchcock	81	653	Webster	60	691
Holt	292	3,082	Wheeler	37	636
Hooker	44	131	York	90	3,014
Howard	182	1,250			
			TOTALS	10,544	105,576

Note: This summary includes only non-abandoned water wells registered as of December 31, 1998

MUNICIPAL AND RURAL DOMESTIC PERMITS
TO WITHDRAW, TRANSPORT, AND USE GROUND WATER

Sec	LOCATION		County	PERMITTEE	GRANT IN GALLONS PER DAY	DATE OF PRIORITY	PERMIT NUMBER	FOOT NOTE
	Twn	Rng						
1.2.10.11.15	10	9W	Hall	City of Grand Island	78,000,000	12/12/1963	A-10266	
	11	9W	Hall	City of Grand Island	41,184,000	06/01/1926	A-10267	
24	13	9E	Saunders	City of Lincoln	60,000,000	06/15/1931	A-10367	
18.19.30.31.32	13	10E	Saunders					
13.14.23.24 19,20	17	8E	Dodge	City of Fremont	45,000,000	06/01/1931	A-10411	
	17	9E	Dodge					
10	4	5E	Gage	City of Beatrice	6,500,000	04/30/1930	A-10481	✓
27.28.29.31. 32.33.34	14	30W	Lincoln	City of North Platte	16,920,000	02/12/1889	A-10510	
4.5.6.9	13	30W	Lincoln					
	11	2E	Seward	City of Seward	4,000,000	07/01/1919	A-10514	
	11	3E	Seward					
33	27	5E	Wayne	City of Wakefield	10,000,000	05/00/1963	A-10531	
7	12	14E	Cass	City of Plattsmouth	3,000,000	00/00/1886	A-10533	
	5	18W	Phelps	City of Holdrege	10,000,000	03/30/1889	A-10537	
29	13	13E	Sarpy	Metropolitan Utilities District	60,000,000	02/19/1965	A-10538	
	13	13E	Cass					
8	8	7W	Clay	City of Harvard	2,000,000	07/00/1870	A-10545	
	2	2E	Jefferson	City of Fairbury	5,000,000	07/00/1887	A-10553	
	8	11E	Otoe	City of Syracuse	300,000	00/00/1954	A-10555	
	1	1E	Jefferson	Village of Reynolds	216,000	11/00/1956	A-10557	
	20	2E	Colfax	City of Leigh	130,000	00/23/1945	A-10578	
	28	3E	Cedar	City of Laurel	250,000	00/00/1910	A-10579	

MUNICIPAL AND RURAL DOMESTIC PERMITS
TO WITHDRAW, TRANSPORT, AND USE GROUND WATER

Sec	LOCATION			PERMITEE	GRANT IN GALLONS PER DAY	DATE OF PRIORITY	PERMIT NUMBER	FOOT NOTE
	Twn	Rng	County					
25,35,36	25	48W	Box Butte	City of Alliance	7,500,000	00/00/1893	A-10581	Y
7.12	24	47W	Box Butte	City of Alliance		00/00/1942	A-10581	Y
1,11,12,13	7	10W	Adams	City of Hastings	30,400,000	04/00/1886	A-10582	
7,8	7	9W	Adams					
33	9	14E	Otoe	City of Nebraska City	5,000,000	12/12/1955	A-10585	
4	8	14E	Otoe					
22,26	14	12E	Sarpy	City of Papillion	5,000,000	02/00/1946	A-10587	
2	7	5W	Clay	City of Sutton	730,000	07/01/1946	A-10588	
2	12	9E	Saunders	City of Ashland	360,000	00/00/1875	A-10589	
28,29,30, 31,32,34	14	55W	Kimball	City of Kimball	5,300,000	00/00/1938	A-10592	
31	10	7E	Lancaster	City of Lincoln	12,000,000	00/00/1910	A-10595	
19,31	17	1E	Platte	City of Columbus	10,000,000	00/00/1948	A-10596	
24	17	1W	Platte					
10,15	11	25W	Dawson	City of Gothenburg	1,325,000	10/12/1943	A-10615	
6	6	14W	Kearney	City of Minden	864,000	05/10/1965	A-10624	
26	11	2E	Seward	City of Seward	4,000,000	02/02/1967	A-11034	
10,12,14,21,22, 23,24,25,26,27	22	55W	Scotts Bluff	City of Scottsbluff	10,000,000	03/03/1940	A-11085	
18,20,21	22	54W	Scotts Bluff					
24	17	8E	Dodge	City of Fremont	3,000,000	03/01/1971	A-12171	
5,6,7,8	16	9E	Douglas	City of Fremont	50,000,000	12/17/1975	A-13909	
6	17	1E	Platte	City of Columbus	2,160,000	08/11/1980	A-15704	

See "Use" definitions and footnotes on pages 49 through 52

MUNICIPAL AND RURAL DOMESTIC PERMITS
TO WITHDRAW, TRANSPORT, AND USE GROUND WATER

Sec	LOCATION			PERMITTEE	GRANT IN GALLONS PER DAY	DATE OF PRIORITY	PERMIT NUMBER	FOOT NOTE
	Twn	Rng	County					
18,19,30,31	13	10E	Saunders	City of Lincoln	50,000,000	01/25/1990	A-16917 ✓	
32	13	10E	Sarpy					
4,5	12	10E	Sarpy					
14	27	3E	Wayne	City of Wayne	1,728,000	02/16/1990	A-16927	
9	15	4E	Butler	Village of Bruno	288,000	03/27/1990	A-16964	
34	23	58W	Scotts Bluff	Village of Lyman	2,448,000	05/29/1990	A-16992	
2	4	5E	Gage	City of Beatrice	13,000,000	04/25/1991	A-17070 ✓	
8	20	4E	Colfax	Village of Howells	720,000	06/07/1991	A-17082	
27	5	6E	Gage	Village of Pickrell	30,000	09/27/1991	A-17117	
4	23	58W	Scotts Bluff	Village of Henry	1,000,000	02/03/1992	A-17140	
31	4	15E	Nemaha	Village of Stella	72,000	04/14/1992	A-17168	
15	13	5E	Saunders	Village of Valparaiso	288,000	07/28/1992	A-17212	
3,10	31	50W	Dawes	Dawes Co RWD # 1	120,960	11/09/1992	A-17230	
5	2	29W	Red Willow	City of McCook	1,944,000	02/18/1993	A-17250	
25	9	13W	Buffalo	Village of Shelton	3,456,000	07/22/1993	A-17299	
5	10	3W	Seward	City of Seward	1,224,000	07/23/1993	A-17301	
6	17	1W	Platte	City of Columbus	9,200,000	10/20/1993	A-17325	
35	10	4E	Seward	Village of Pleasant Dale	432,000	02/04/1994	A-17351	
16	10	9E	Cass	Village of Eagle	1,800,000	02/09/1994	A-17352	
31	15	10E	Douglas	Metropolitan Utilities District	104,000,000	03/01/1994	A-17356	
5,6,7,8, 17,18,19	14	10E	Saunders					

MUNICIPAL AND RURAL DOMESTIC PERMITS
 TO WITHDRAW, TRANSPORT, AND USE GROUND WATER
 CANCELLED OR DISMISSED DURING BIENNIUM

Sec	LOCATION			PERMITEE	GRANT IN GALLONS PER DAY	DATE OF CANCELLATION	PERMIT NUMBER	FOOT NOTE
	Twn	Rng	County					
19	5	8W	Clay	Village of Lawrence		05/14/1997	A-17497	J

See "Use" definitions and footnotes on pages 49 through 52

PERMITS TO TRANSPORT GROUND WATER TO ADJOINING STATE

PERMITTEE	WELL REGISTRATION NO.	LEGAL DESCRIPTION OF WELL					USE ¹	ACRES IRRIGATED ²		PERMIT ³ AMOUNT	DATE FILED	PERMIT NUMBER	FOOT NOTE
		Tract	Sec	Twp	Rng	County		CO	NE				
Dawes County Rural Water District No. 1	G-76753	NE1/4	3	31N	50W	Dawes	DOM	-----	-----	2.76 af	11-09-92	TA-13	
	G-76754	NE1/4	10	31N	50W	Dawes							
	G-76755												
	1 proposed well												
Wayside Pipeline & Drilling Co., Inc.	2 existing wells		3	33N	49W	Dawes	STK	-----	-----	2.00 af	06-14-93	TA-14	
Indian Creek Pipeline, Inc.	G-79377		22	35N	57W	Sioux	STK	-----	-----	7.15 af	06-14-93	TA-15	
	G-79374		4	33N	57W	Sioux							
	G-79376												
Sugarloaf Water Company, Inc.	G-80105 G-80106 G-80107 G-80108 G-80109 G-80110		19	33N	53W	Sioux	STK	-----	-----	1.13 af	01-03-94	TA-16	
Joe & Nancy Falkenburg	G-79197	NE1/4	22	35N	57W	Sioux	STK	-----	-----	4.17 af	05-05-94	TA-17	

See "Use" definitions and footnotes on pages 49 through 52

PERMITS TO TRANSPORT GROUND WATER TO ADJOINING STATE

PERMITTEE	WELL REGISTRATION NO.	LEGAL DESCRIPTION OF WELL					USE ¹	ACRES IRRIGATED ²		PERMIT ³ AMOUNT	DATE FILED	PERMIT NUMBER	FOOT NOTE
		Tract	Sec	Twp	Rng	County		CO	NE				
John Kaldahl	G-98663	33	1N	5W	Nuckolls	IRR	-----	-----	100 af	09-24-97	TA-25		
Bruce Nienhueser	G-94357	22	12	49W	Cheyenne	IRR	-----	-----	12,125 af	04-06-98	TA-26		

¹ IND-Industrial
 IRR-Irrigation
 PWS-Public Water Supply
 DOM-Domestic
 STK-Stock water

² TA-1 through TA-8 limited by number of irrigated acres only

³ gpd-gallons per day
 af-acre-feet per year

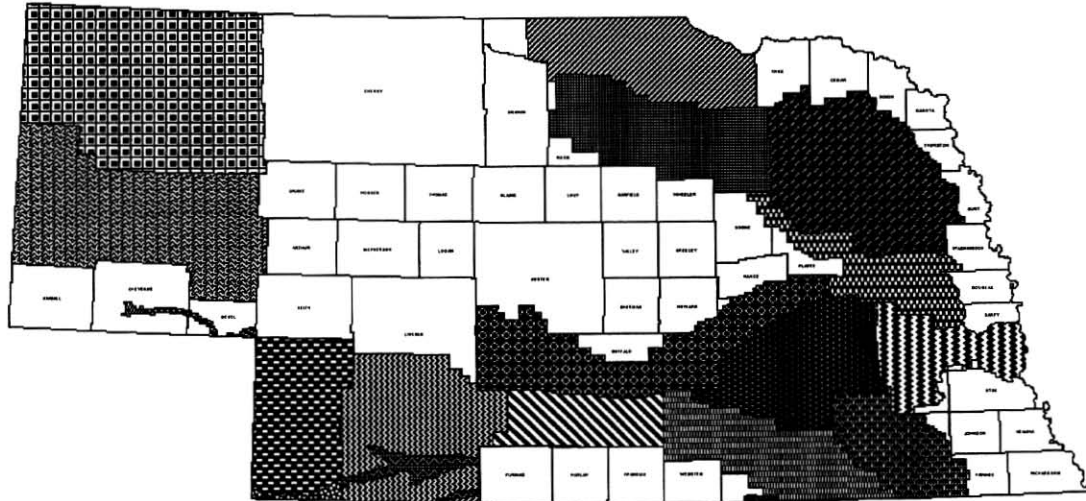
PERMITS TO WITHDRAW AND TRANSFER GROUND WATER FOR INDUSTRIAL PURPOSES

APPLICANT	NO. OF WELLS PERMITTED	LEGAL DESCRIPTION OF WELLS				PERMIT AMOUNT ¹	DATE FILED	PERMIT NUMBER	FOOT NOTE
		Sec	Twp	Rng	County				
IBP, Inc.	4	4	28N	9E	Dakota	4,000 af	10-18-88	I-1	
Crow Butte Resources, Inc.	²	11-13 19-20 29 & 30	31N 31N 31N	52W 51W 51W	Dawes Dawes Dawes	5,871 af	02-15-91	I-2	
IBP, Inc.	2	32	22N	1W	Madison	2,915 af	06-06-95	I-4	
Nebco, Inc.	1	11	12N	10E	Cass	200 af	04-24-96	I-5	
Hormel Foods Corp.	6	25	17N	8E	Dodge	4,000 af	04-13-98	I-6	

¹ Acre-feet per annum

² Not limited by number of wells. Limited to geographical area and amount withdrawn.

Ground Water Management Areas



-  Central Platte (6/1/88) Qq
-  Deuel County (2/13/95)q
-  East Lodgepole Valley (9/10/98)q
-  Little Blue (10/28/96)Qq
-  Lower Big Blue (2/3/97)q
-  Lower Elkhorn (1/1/97)q
-  Lower Niobrara (7/1/96)q

-  Lower Platte North (1/1/97)q
-  Lower Platte South (8/13/96)Qq
-  Middle Republican (7/1/98)q
-  North Platte (7/10/96)Qq
-  Red Willow-Hitchcock (SPA 10/17/91)q *
-  Sidney (12/10/90)q
-  Superior-Hardy (SPA 2/13/90)q *

-  Tri-Basin (8/17/89)q
-  Upper Big Blue (12/9/77)Q
-  Upper Big Blue (SPA 9/23/93)q *
-  Upper Elkhorn (6/30/97)q
-  Upper Niobrara White (7/1/98)q
-  Upper Republican (8/1/77)Q
-  Upper Republican (10/3/97)q

* Water well construction permits required for former Special Protection Areas after July 19, 1996

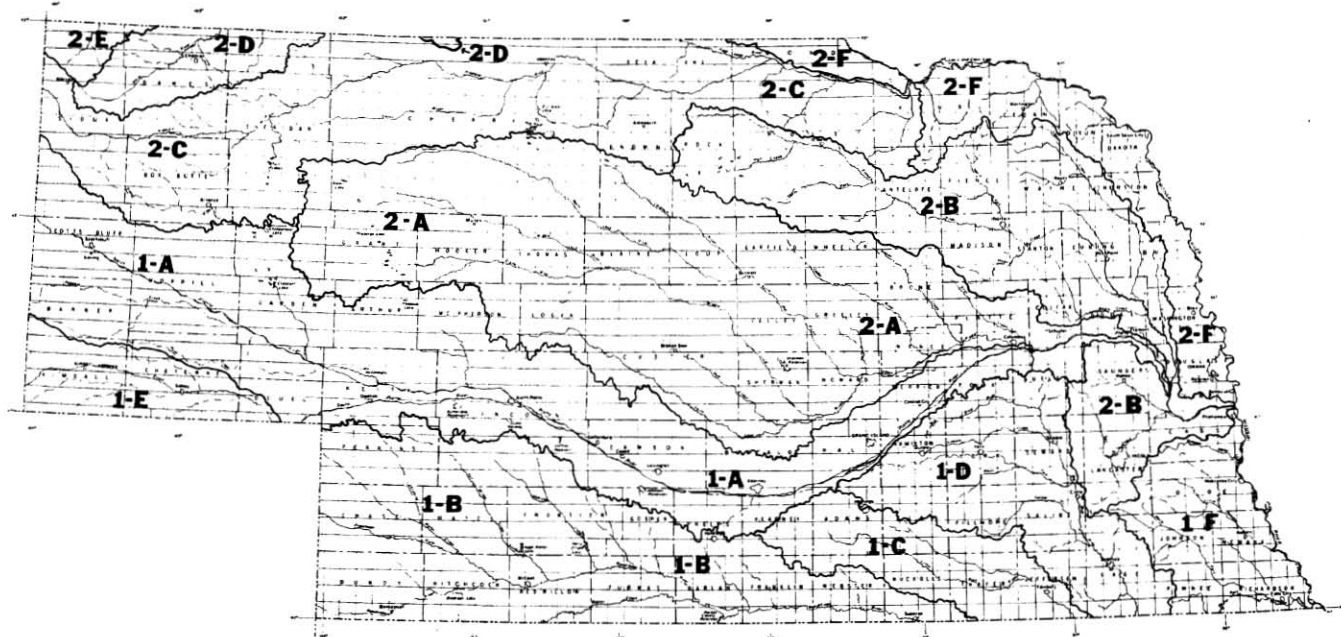
Q = quantity management area

q = quality management area

Qq = quantity and quality management area

Department Of Water Resources
State Of Nebraska

Location Of Water Divisions



WATER DIVISIONS

The State of Nebraska is divided in two water divisions by statute, denominated Water Division No. 1 and Water Division No. 2, respectively. Water Division No. 1 consists of all the lands of the state drained by the Platte Rivers and their tributaries lying west of the mouth of the Loup River; and also all other lands lying south of the Platte and South Platte Rivers that may be watered from other superficial or subterranean streams not tributary to the Platte River. Water Division No. 2 consists of all lands that may be watered from the Loup, White, Niobrara and Elkhorn Rivers, and Hat Creek and their tributaries, and those lands drained by the Platte River and its tributaries lying east of the mouth of the Loup River.

For convenience in the administration of the surface water laws and the distribution of water, the two water divisions have been subdivided into 12 water divisions, denominated 1-A, Platte River basin; 1-B, Republican River basin; 1-C, Little Blue River basin; 1-D, Big Blue River basin; 1-E, Lodgepole Creek basin; 1-F, Nemaha River basin and Lower Missouri River and Tributary basins; 2-A, Loup River basin; 2-B, Elkhorn River and Salt Creek basins; 2-C, Niobrara River basin; 2-D, White River and White Clay Creek basins; 2-E, Hat Creek basin; and 2-F, Upper Missouri River and Tributary basins, as shown on the preceding page.

CLAIMS AND APPLICATIONS

The following tables give a complete list of all current surface water appropriations of record in the Department of Water Resources. This list also includes pending applications which have not yet been approved. The current surface water appropriations listing is followed by tables listing water appropriations which have been cancelled in full or in part, or have been dismissed, during the past two years.

The appropriations have been arranged within each water division in downstream order by the location of their point of diversion, and then in order of priority for multiple appropriations with a common point of diversion. Appropriations which have sources of supply that are not directly tributary on the surface to the main stream are listed at the first part of each water division.

Appropriations having docket numbers (D-) refer to claims covering rights which were acquired under the law prior to April 4, 1895, or those on the Missouri River covered by the law passed in 1980; and those having application numbers (A-) were filed to appropriate water under the law of 1895.

There is only one appropriator listed for each entry. However, certain appropriations may have more than one appropriator of record. More detailed information on the appropriator(s) of record is available from the Department.

Definitions for abbreviations in the "Use" and "Footnotes" columns are listed on pages 49 through 52.

The grant is listed in cubic feet per second (cfs) unless it is designated as acre-foot (af). Basically, storage rights are granted in acre-feet, diversions from streams are granted in cubic feet per second. Nebraska law does not allow the Department to limit the rate at which water may be diverted from or into storage. Diversions from streams are limited by statute to a maximum of one cubic foot per second for every seventy acres of

land. In the tables concerning current water rights, the grant listed is the amount in effect at the time of this publication. In the tables concerning cancelled and dismissed water rights, the grant listed is the amount that has been cancelled.

The "Annotation" column lists petition numbers or appropriation numbers also associated with the appropriation.

DEFINITION OF ABBREVIATIONS IN USE COLUMN

IR IRRIGATION FROM NATURAL STREAM
ST STORAGE
MF MANUFACTURING
DO DOMESTIC
SO STOR-ONLY -- IRRIGATION FROM RESERVOIR ON LANDS NOT COVERED BY NATURAL FLOW APPROPRIATION
SI SUPPLEMENTAL IRRIGATION -- IRRIGATION FROM RESERVOIR ON LANDS ALSO COVERED BY NATURAL FLOW APPROPRIATION
FC FISH CULTURE
SS SUPPLEMENTAL STORAGE -- AN APPROPRIATION THAT HAS A PRIOR APPROPRIATION FOR STORAGE
IS IRRIGATION AND STORAGE -- AN APPROPRIATION WHICH WAS APPROVED FOR BOTH USES
PS SUPPLEMENTAL POWER AND INCIDENTAL UNDERGROUND WATER STORAGE
PR POWER
CO COOLING
RD RAISE DAM
DG DREDGE
PI POWER AND INCIDENTAL UNDERGROUND STORAGE
SP SUPPLEMENTAL POWER -- AN APPROPRIATION FOR WATER FOR POWER THROUGH A SYSTEM THAT HAS A PRIOR APPROPRIATION FOR POWER
ML MAINTAIN LEVEL OF A LAKE
SC SUPPLEMENTAL COOLING -- AN APPROPRIATION FOR WATER FOR COOLING THROUGH A SYSTEM THAT HAS A PRIOR APPROPRIATION FOR COOLING
US INCIDENTAL UNDERGROUND STORAGE
SU STORAGE AND INCIDENTAL UNDERGROUND STORAGE
IU IRRIGATION AND INCIDENTAL UNDERGROUND STORAGE
UI SUPPLEMENTAL IRRIGATION AND INCIDENTAL UNDERGROUND STORAGE
FW FISH AND WILDLIFE
GW GROUNDWATER RECHARGE
IF INSTREAM FLOW
OU STOR-ONLY AND INCIDENTAL UNDERGROUND STORAGE
SF SUPPLEMENTAL FISH CULTURE
IN INTENTIONAL UNDERGROUND STORAGE
SD SUPPLEMENTAL DOMESTIC
IG INDUCED GROUND WATER RECHARGE

FOOTNOTES

- A: SUPPLEMENTAL STORAGE BASED ON INCREASE IN SIZE OF RESERVOIR CAPACITY.
- B: SUPPLEMENTAL STORAGE FROM DIFFERENT SOURCE; TOTAL GRANT IN ACRE-FEET NOT TO EXCEED FIRST APPROPRIATION.
- C: SUPPLEMENTAL STORAGE FROM DIFFERENT SOURCE; TOTAL GRANT IS SUM OF TWO APPROPRIATIONS.
- D: THIS APPROPRIATION IS ADDITIONAL WATER FOR A PRIOR APPROPRIATION.
- E: THE SOURCES OF THESE APPROPRIATIONS DO NOT DRAIN ON THE SURFACE INTO THE MAIN STREAM OF A WATER DIVISION, BUT OFTEN INTO LAKES OF THE SANDHILLS OR OTHER LAKES, BOGS, ETC.
- F: DESIGNATES BEGINNING OF SEPARATE BASINS IN 2-F.
- G: AMOUNT AFFIRMED BY U.S. SUPREME COURT: 35 CFS FOR NEBRASKA AND 15 CFS FOR COLORADO.
- H: THE RATE AND GRANT SPECIFIED IN THE PERMIT ARE INCONSISTENT.
- I: PROVIDES FOR OPTIONAL DIVERSION.
- J: DISMISSED OR DENIED.
- K: CANCELLED IN PART.
- L: CANCELLED IN FULL.
- M: LESS AMOUNT DIVERTED UNDER A-2293.
- N: LESS ANY AMOUNTS DIVERTED UNDER OTHER APPROPRIATION SO THAT TOTAL AMOUNT DIVERTED AT ANY TIME SHALL NOT EXCEED STATUTORY LIMIT OF ONE CFS FOR 70 ACRES.
- O: SUPPLEMENTAL STORAGE FROM SAME SOURCE. TOTAL GRANT IS SUM OF APPROPRIATIONS.
- P: TOTAL DIVERSION UNDER A-1853R, A-1976R, AND A-2726R AT THE TRI-COUNTY CANAL HEADGATE IS LIMITED TO 25 CFS.
- Q: THE NATURAL FLOW TOGETHER WITH SUPPLEMENTAL STORAGE WATER SHALL NOT EXCEED 1500 SECOND-FEET AS A RATE OF DIVERSION.
- R: COMBINED DIVERSION FOR COOLING AT GERALD GENTLEMEN UNITS NO. 1 AND NO. 2 IS LIMITED TO 1720 CFS FROM ALL SOURCES.
- S: ADDS LANDS BUT DOES NOT INCREASE APPROPRIATION OF ORIGINAL FILING.
- T: BY STIPULATION THE LOUP RIVER PUBLIC POWER DISTRICT IS SUBSEQUENT IN PRIORITY TO A-2293 FILED BY THE MIDDLE LOUP PUBLIC POWER AND IRRIGATION DISTRICT AND A-2312 FILED BY THE NORTH LOUP PUBLIC POWER AND IRRIGATION DISTRICT.
- U: TOTAL ALLOCATION FROM MIDDLE LOUP RIVER AND OAK CREEK UNDER A-4923A AND A-4923B IS 68,120 ACRE-FEET.
- V: THIS AMOUNT LESS ANY AMOUNTS DIVERTED UNDER A-2312.
- W: TRANSBASIN DIVERSION.
- X: GLENDO CONTRACTOR.
- Y: COMBINED GALLONS PER DAY IS 7,500,000.
- Z: ADDITIONAL WITHDRAWAL OF GROUND WATER FROM PREVIOUSLY APPROVED WELL FIELD.
- ^: THIS APPROPRIATION SHALL NOT BE ADMINISTERED FOR EITHER APPROPRIATION D-274, D-275.
- *: PENDING.
- #: THIS APPROPRIATION IS FIRST APPROPRIATION UPSTREAM FROM GAGE.
- @: TEMPORARY PERMIT.
- + : 5.00 CFS FOR THE LIMITED PURPOSE OF FILLING, FLUSHING AND CLEANING SETTLING BASINS, AND ACTIVATING AND OPERATING MUNICIPAL SYSTEM. BETWEEN MAY 1 AND OCTOBER 1 CRAWFORD SHALL NOT, EXCEPT IN TIMES OF EMERGENCY, CLEAN OR FLUSH SETTLING BASINS. LIMITED TO 1.5 CFS AT WATER TREATMENT PLANT.
- <: THIS APPROPRIATION SHALL NOT BE ADMINISTERED FOR EITHER APPROPRIATION A-2293BR, P-468, OR A-3979BR, P-468.
- <: LESS ANY AMOUNT WITHDRAWN UNDER A-10481.
- >: NOT SUBJECT TO ADMINISTRATION DUE TO CASE LAW.
- &: HEADWATER PIT EXEMPT FROM ADMINISTRATION.
- \$: APPROPRIATION A-1220 SHALL NOT BE ADMINISTERED FOR A-186R (T-217), A-186 (T-238) OR A-937A, A-937B AND A-937C.
- (: SHALL BE LIMITED TO FLOWS OF SPRING CREEK FOR PURPOSES OF ADMINISTRATION.
-): SHALL NOT CAUSE ANY APPROPRIATION TO BE ADMINISTERED WHICH WOULD NOT HAVE BEEN ADMINISTERED PRIOR TO RELOCATION.

FOOTNOTES

- 1: Central Platte NRD's Platte River instream flow appropriations are limited as follows:

Appropriation Number	Effective Time Period		Required Flow in Cubic Feet per Second at Stream Reaches Listed Below			
			J-2 Mouth to Columbus	J-2 Mouth to Chapman	J-2 Mouth to Grand Island	Grand Island to Chapman
A-17004a	Jan 01	Jun 23	500			
A-17004b	Jun 24	Aug 22	600			
A-17004c	Aug 23	Dec 31	500			
A-17007b	Mar 01	Mar 31		1,100		
A-17007c	Oct 01	Oct 11		1,100		
A-17008a	Apr 01	Apr 14			1,300	
A-17008b	Apr 15	May 03			1,500	
A-17008c	Oct 12	Nov 10			1,500	
A-17009	Apr 01	Apr 14				1,100

FOOTNOTES

- 2: Game and Parks Commission's Platte River instream flow appropriations are limited as follows:

Appropriation Number	Effective Time Period		Required Flow in Cubic Feet per Second at Specified Gages Listed Below				
			Odessa	Grand Island	Duncan	North Bend	Louisville
A-17329	Jun 01	Jun 23	500	500	500		
	Jun 24	Jul 31	400	400	400		
	Aug 01	Aug 22	200	200	300		
	Aug 23	Aug 31	300	300	400		
A-17330	Jan 01	Dec 31				1,800	
A-17331	Jan 01	Jan 31					3,100
	Feb 01	Jul 31					3,700
	Aug 01	Aug 31					3,500
	Sept 01	Sept 30					3,200
	Oct 01	Dec 31					3,700
A-17332	Apr 01	Apr 14	50	50			
	May 04	May 10	1,350	1,350			
	Oct 01	Oct 11	1,350	1,350			

PERMITS TO CONDUCT WATER IN A STREAM

APPROPRIATOR	PERMIT NUMBER	APPROPRIATION NUMBER	SOURCE	CANAL	STREAM	POINT OF DISCHARGE	POINT OF WITHDRAWAL
Alliance Irrigation District	C-1	A-1429	Red Willow Creek	Alliance Canal	Camp Clark Seep	NE½NE¼ S9 T20 R51W 1.10 cfs	SW¼NE¼ S9 T20 R51W 1.10 cfs
Minatare Mutual Canal Company	C-2	D-919	North Platte River	Minatare Canal	Minatare Drain	SW¼SW¼ S31 T22 R53W 1.33 cfs	N¼NE¼ S9 T21 R53W 1.33 cfs
Gering Irrigation District	C-3 ¹	A-365R	North Platte River	Mitchell-Gering Canal	Melbeta Creek	NE¼SW¼ S36 T21 R54W 1.51 cfs	SW¼SE¼ S36 T21 R54W ≤ 1.51 cfs
Nebraska Public Power District	C-4 ¹	D-624R	Platte River	Dawson County Canal	Strever (Spring) Creek	SE¼SE¼ S20 T9 R20W 3.00 cfs	SW¼NE¼ S35 T9 R20W ≤ 0.71 cfs
Nebraska Public Power District	C-5 ^{1A3}	D-622, D-624, A-2039, A-2145, A-2726	Platte River	Dawson County Canal	Strever (Spring) Creek	SE¼NW¼ S5 T10 R22W ≤ 20.00 cfs	NE¼SE¼ S4 T9 R21W
Alliance Irrigation District	C-6 ¹	A-1429	Red Willow Creek	Alliance Canal	Camp Clark Seep	NE¼NE¼ S9 T20 R51W 0.40 cfs	SW¼NE¼ S9 T20 R51W 0.40 cfs
Pioneer Irrigation District	C-7	D-1025	North Fork Republican River	Haigler-Pioneer Canal	Dry Draw	NE¼SW¼ S25 T1 R42W ≤ 4.00 cfs	NE¼NW¼ S36 T1 R42W 1.54 cfs
Gering-Ft. Laramie Irrigation	C-8 ¹	A-768 District	North Platte River	Ft. Laramie Canal	Gooseneck Creek	SE¼NW¼ S21 T21 R54W 0.27 cfs 0.27 cfs	NW¼NW¼ S21 T21 R54W

See "Use" definitions and footnotes on pages 49 through 52

PERMITS TO CONDUCT WATER IN A STREAM

APPROPRIATOR	PERMIT NUMBER	APPROPRIATION NUMBER	SOURCE	CANAL	STREAM	POINT OF DISCHARGE	POINT OF WITHDRAWAL
Jeffrey Driscoll	C-9 ⁴	A-2355, A-3476, A-10281, A-10282	Platte River	Tri-County Canal	Tributary to Lost Creek	SW $\frac{1}{2}$ SE $\frac{1}{4}$ S30 T7 R16W	NW $\frac{1}{2}$ SE $\frac{1}{4}$ S30 T7 R16W
Duane Wildy	C-10 ¹	A-2566R, A-10686	Niobrara River	Potmesil Canal	Niobrara	SE $\frac{1}{2}$ NW $\frac{1}{4}$ S26 T29 R48W \leq 8.83 cfs	NW $\frac{1}{2}$ SW $\frac{1}{4}$ S30 T29 R47W
John Fehrs	C-11 ¹	G-046433	Ground Water	Pipe	Tributary to Timber Creek	NE $\frac{1}{2}$ NE $\frac{1}{4}$ S34 T17 R7W 500 gpm	SW $\frac{1}{2}$ SE $\frac{1}{4}$ S27 T17 R7W 450 gpm
Central Nebraska Public Power & Irrigation District	C-12 ⁵	A-3476, A-9673, A-10280	Platte River & Kingsley Reservoir	Tri-County Canal	Tributary to Dry Creek	NE $\frac{1}{2}$ SE $\frac{1}{4}$ S24 T7 R15W \leq 2.48 cfs	NW $\frac{1}{2}$ S24 T7 R15W \leq 2.23 cfs
Central Nebraska Public Power & Irrigation District	C-13 ⁵	A-2355, A-3476, A-9673, A-10280, A-10281, A-10282	Platte River & Kingsley Reservoir	Tri-County Canal	Tributary to Dry Creek	SE $\frac{1}{2}$ NW $\frac{1}{4}$ S26 T7 R16W \leq 1.64 cfs	SW $\frac{1}{2}$ NW $\frac{1}{4}$ S25 T7 R16W \leq 1.51 cfs
Nebraska Public Power District	C-14 ⁴	D-622, D-624R	Platte River	Dawson County Canal	Strever (Spring) Creek	NE $\frac{1}{2}$ NE $\frac{1}{4}$ S5 T10 R22W	NW $\frac{1}{2}$ NW $\frac{1}{4}$ S10 T10 R22W
Biehl-Sander-Biehl, Inc.	C-15 ¹	G-013524, G-095705	Ground Water	Pipe	Buffalo Creek	NW $\frac{1}{2}$ SE $\frac{1}{4}$ & SW $\frac{1}{2}$ SE $\frac{1}{4}$ S17 T10 R21W 2,040 gpm	SW $\frac{1}{2}$ SW $\frac{1}{4}$ S16 T10 R21W \leq 2,040 gpm
Twin Loups Reclamation District	C-16 ¹	A-9642, A-15088, A-17602	Calamus River, North Loup River & Calamus Reservoir	Kent Canal or Mirdan Canal	Mira Creek	NW $\frac{1}{2}$ SW $\frac{1}{4}$ S22 T18 R14W	SE $\frac{1}{2}$ SW $\frac{1}{4}$ S22 T18 R14W

PERMITS TO CONDUCT WATER IN A STREAM

APPROPRIATOR	PERMIT NUMBER	APPROPRIATION NUMBER	SOURCE	CANAL	STREAM	POINT OF DISCHARGE	POINT OF WITHDRAWAL
Henry Santin	C-17 ⁶	A-10854, A-10855	Loup River	Pipe	Tributary to Loup River	NW ¹ / ₄ SW ¹ / ₄ S8 T15 R7W	NE ¹ / ₄ SW ¹ / ₄ S8 T15 R7W
Central Nebraska Public Power & Irrigation District	C-18 ⁶	A-2355, A-3476, A-10281	Platte River & Kingsley Reservoir	Tri-County Canal	Tributary to Dry Creek	SW ¹ / ₄ NW ¹ / ₄ S21 T6 R17W	S ¹ / ₂ NW ¹ / ₄ S21 T6 R17W
Central Nebraska Public Power & Irrigation District	C-19 ⁶	A-2355, A-3476, A-10281	Platte River & Kingsley Reservoir	Tri-County Canal	Tributary to Dry Creek	NW ¹ / ₄ NE ¹ / ₄ S32 T7 R19W	NW ¹ / ₄ NE ¹ / ₄ S32 T7 R19W
Central Nebraska Public Power & Irrigation District	C-20 ⁶	A-2355, A-10280, A-10281, A-17111	Platte River & Kingsley Reservoir	Tri-County Canal	Tributary to the Platte River	NW ¹ / ₄ NW ¹ / ₄ S1 T7 R20W	NE ¹ / ₄ NW ¹ / ₄ S1 T7 R20W
Central Nebraska Public Power & Irrigation District	C-21 ⁶	A-2355, A-3476, A-9673, A-10280, A-10281, A-17111	Platte River & Kingsley Reservoir	Tri-County Canal	Tributary to the Platte River	SE ¹ / ₄ SE ¹ / ₄ S2 T7 R20W	NE ¹ / ₄ SE ¹ / ₄ S2 T7 R20W
Central Nebraska Public Power & Irrigation District	C-22 ⁶	A-2355, A-3476, A-9673, A-10281, A-17111	Platte River & Kingsley Reservoir	Tri-County Canal	Tributary to the Platte River	SE ¹ / ₄ NE ¹ / ₄ S26 T8 R20W	Center of NE ¹ / ₄ S26 T8 R20W
Central Nebraska Public Power & Irrigation District	C-23 ⁶	A-2355, A-3476, A-10281, A-17111	Platte River & Kingsley Reservoir	Tri-County Canal	Tributary to the Platte River	SW ¹ / ₄ SW ¹ / ₄ S26 T8 R20W	SW ¹ / ₄ SW ¹ / ₄ S26 T8 R20W
Central Nebraska Public Power & Irrigation District	C-24 ⁶	A-2355, A-3476, A-9673, A-10280, A-10281, A-17111	Platte River & Kingsley Reservoir	Tri-County Canal	Tributary to the Platte River	SE ¹ / ₄ SW ¹ / ₄ S36 T8 R20W	NE ¹ / ₄ NW ¹ / ₄ S36 T8 R20W

See "Use" definitions and footnotes on pages 49 through 52

PERMITS TO CONDUCT WATER IN A STREAM

APPROPRIATOR	PERMIT NUMBER	APPROPRIATION NUMBER	SOURCE	CANAL	STREAM	POINT OF DISCHARGE	POINT OF WITHDRAWAL
Calvin W. Stock	C-25 ¹	G-003994	Ground Water	Ditch	Strever (Spring) Creek	NE $\frac{1}{2}$ SE $\frac{1}{4}$ ⁷ S10 T10 R22W 1,000 gpm	SW $\frac{1}{4}$ SE $\frac{1}{4}$ S10 T10 R22W 600 gpm
Nebraska Public Power District	C-26 ¹	D-624R	Platte River	Dawson County Canal	Strever (Spring) Creek	NE $\frac{1}{2}$ NE $\frac{1}{4}$ S5 T10 R22W 0.43 cfs	NW $\frac{1}{4}$ NW $\frac{1}{4}$ S10 T10 R22W 0.43 cfs
Nebraska Public Power District	C-27 ⁶	D-2110, A-2726	Platte River & Sutherland Reservoir	Dawson County Canal	Buffalo Creek	NE $\frac{1}{2}$ NW $\frac{1}{4}$ S32 T10 R20W	NW $\frac{1}{4}$ NE $\frac{1}{4}$ S4 T9 R20W
Ethel Jacobson	C-28 ⁶	G-007104	Ground Water	Pipe	Wood River	NW $\frac{1}{4}$ NW $\frac{1}{4}$ S31 T10 R16W	NE $\frac{1}{2}$ NW $\frac{1}{4}$ S31 T10 R16W

CFS = Cubic Feet Per Second

GPM = Gallons Per Minute

¹ Department will compute transportation losses as required.

² Water withdrawn at this location from Nine Mile Creek and replaced from Minatare Drain into Nine Mile Creek in Section 10, Township 21 North, Range 53 West. This permit was amended January 8, 1996.

³ Administration will be based on the number of those acres covered under this permit that are actually being irrigated, the rate of diversion specified for each natural flow appropriation, and whether storage water is available in the Dawson County Canal system.

⁴ Dismissed

⁵ A petition to amend this permit is pending before the Department.

⁶ Pending

⁷ Water withdrawn at this location from the ground water well will be conveyed to Strever (Spring) Creek where it will be discharged in the SE $\frac{1}{2}$ SE $\frac{1}{4}$ of Section 10, Township 10 North, Range 22 West.

SURFACE WATER RIGHTS DATA
CLAIMS, APPLICATIONS, AND APPROPRIATIONS IN DOWNSTREAM ORDER
DIVISION NO. 1A

SOURCE LOCATION APPROPRIATOR	CARRIER GAGE	USE	GRANT IN CFS/AF	DATE OF PRIORITY	DOCKET/ APP. NUMBER	ANNOTA. FT. NT.
<u>GLENN SPRINGS</u> S: 3 T: 23 R: 58W SCOTTS BLUFF STEVE & PAM DICKEY	GLENN CANAL	IR	.16	05/29/1933	A 2324	E
<u>SCHUPPE CREEK, WEST</u> S: 3 T: 23 R: 58W SCOTTS BLUFF VERNE & CHARLENE I FITZGERALD	SCHUPPE CANAL NO. 1	IR	.01	06/17/1946	A 3917	E
<u>SCHUPPE CREEK, EAST</u> S: 3 T: 23 R: 58W SCOTTS BLUFF VERNE & CHARLENE I FITZGERALD	SCHUPPE CANAL NO. 2	IR	.02	06/17/1946	A 3918	E
<u>ROGERS SPRING</u> S: 10 T: 23 R: 58W SCOTTS BLUFF BERNARD J & MARILYNN R BROWN	PETSCH CANAL	IR	1.47	09/28/1960	A 9867	E
<u>NEALY SPRINGS, NORTH</u> S: 11 T: 23 R: 58W SCOTTS BLUFF BOB & SUE VAN NEWKIRK	NEALY CANAL	IR	.38	08/03/1934	A 2454	E
<u>NEALY SPRINGS, SOUTH</u> S: 11 T: 23 R: 58W SCOTTS BLUFF MAURINE KENNEDY MAURINE KENNEDY BERNARD J & MARILYNN R BROWN	PUMP PUMP PETSCH CANAL	IR IR IR	.06 1.01 .33	03/27/1933 12/01/1959 08/30/1962	A 2311 A 9777 A 10097	E E E
<u>PETSCH SPRINGS</u> S: 12 T: 23 R: 58W SCOTTS BLUFF BERNARD J & MARILYNN R BROWN	PETSCH LATERAL NO. 2	IR	.23	09/28/1960	A 9866	E
<u>HUNTINGTON SPRINGS</u> S: 9 T: 20 R: 58W SCOTTS BLUFF ROBERT PRESTON	CARD CANAL	IR	1.43	12/23/1904	A 778	E
<u>GRANDSTAFF SPRING</u> S: 10 T: 23 R: 57W SCOTTS BLUFF DUANE DAUGHENBAUGH	GRANDSTAFF LATERALS	IR	.50	09/22/1960	A 9865	E
<u>FARMERS CANAL SEEP</u> S: 12 T: 23 R: 57W SCOTTS BLUFF JOHN FILLINGHAM	WARNER CANAL	IR	1.63	09/16/1887	A 1769	D-918 EI
<u>SPRINGS</u> S: 21 T: 22 R: 54W SCOTTS BLUFF MAURICE BRANDT	VANDEL CANAL	IR	.12	04/24/1962	A 10046	E
S: 19 T: 21 R: 52W SCOTTS BLUFF JOHN F LANE	PUMP	DO	.11	01/16/1990	A 16912	E
<u>CAMP CLARK SEEP</u> S: 9 T: 20 R: 51W MORRILL ROY E O'NEAL	O-NEAL CANAL	IR	2.22	05/28/1976	A 14244	E
<u>ELDRED LAKE</u> S: 16 T: 21 R: 45W GARDEN LAMP, RYNEARSON & ASSOCIATES	ELDRED DIVERSION	FW	13.00	05/17/1985	A 16382	E

See "Use" definitions and footnotes on pages 49 through 52

SURFACE WATER RIGHTS DATA
CLAIMS, APPLICATIONS, AND APPROPRIATIONS IN DOWNSTREAM ORDER
DIVISION NO. 1A

SOURCE LOCATION APPROPRIATOR	CARRIER GAGE	USE	GRANT IN CFS/AF	DATE OF PRIORITY	DOCKET/ APP. NUMBER	ANNOA. FT. NT.
<u>ASH CREEK</u>						
S: 3 T: 16 R: 42W GARDEN						
ADOLPH A LOBNER	GILLARD CANAL	IR	1.43	12/31/1890	D 812	E
ADOLPH A LOBNER	GILLARD CANAL	IR	.96	01/25/1954	A 5900	E
ADOLPH A LOBNER	GILLARD CANAL	IR	.16	06/17/1958	A 9628	E
S: 10 T: 16 R: 42W GARDEN						
CHARLES E CHENEY	PUMP	IR	.43	10/22/1940	A 3305 R P-300	E
CHARLES E CHENEY	PUMP	IR	.46	02/14/1977	A 14710	E
<u>SPRING CREEK</u>						
S: 30 T: 15 R: 37W KEITH						
GERTRUDE L KNIGHT	MCGINLEY-PETERSON-KNIGHT CANAL	IR	1.59	10/27/1954	A 6797	E
<u>SPRING CREEK, LITTLE</u>						
S: 29 T: 15 R: 37W KEITH						
E D DUNWOODY	HAWKINS CANAL	IR	1.31	04/08/1939	A 2914	E
<u>COON CREEK</u>						
S: 34 T: 15 R: 37W KEITH						
WESLEY F HANSEN	COON CREEK CANAL	IR	.71	07/03/1895	A 69	E
WESLEY F HANSEN	COON CREEK CANAL	IR	1.43	09/16/1912	A 1225	E
<u>ROSCOE CREEK, TRIB. TO</u>						
S: 8 T: 12 R: 37W KEITH						
KENETH MOST	PUMP	IR	2.14	02/24/1970	A 11877	E
<u>DRY CREEK, TRIB. TO</u>						
S: 35 T: 7 R: 20W PHELPS						
RUTH I SAND	PUMP	IR	.21	12/26/1962	A 10132	A-2355 DEK
RUTH I SAND	PUMP	IR	.15	01/15/1963	A 10140	A-2355 DE
<u>DRY CREEK</u>						
S: 28 T: 6 R: 19W PHELPS						
KERMIT R JOHNSON, ET AL	JOHNSON RESERVOIR	ST	10.00AF	09/01/1944	A 3760	E
<u>JOHNSON RESERVOIR</u>						
S: 28 T: 6 R: 19W PHELPS						
KERMIT R JOHNSON, ET AL	PUMP	SO		07/13/1965	A 10655	E
<u>DRY CREEK</u>						
S: 32 T: 7 R: 19W PHELPS						
CLINTON H & RUTH V LARSON	PUMP	IR	.14	09/11/1963	A 10240	E
S: 6 T: 6 R: 19W PHELPS						
FREED FARMS	FREED RESERVOIR	ST	1.70AF	09/23/1963	A 10248	E
S: 9 T: 6 R: 19W PHELPS						
RALPH BILLETER	PUMP	IR	.48	05/01/1962	A 10054	E
BILL R & CAROL J BILLETER	PUMP	IR	.19	09/08/1960	A 9861	E
<u>PLATTE RIVER, TRIB. TO</u>						
S: 9 T: 8 R: 12W ADAMS						
ERVIN BERG	PUMP	IR	.14	02/11/1970	A 11865	KE

SURFACE WATER RIGHTS DATA
CLAIMS, APPLICATIONS, AND APPROPRIATIONS IN DOWNSTREAM ORDER
DIVISION NO. 1A

SOURCE LOCATION APPROPRIATOR	CARRIER GAGE	USE	GRANT IN CFS/AF	DATE OF PRIORITY	DOCKET/ APP. NUMBER	ANNOA.	FT. NT.
<u>NORTH PLATTE RIVER</u>							
S: 24 T: 29 R: 84W WYOMING BUREAU OF RECLAMATION	PATHFINDER RESERVOIR	IS	1816000.00AF	09/19/1904	A 768		
S: 11 T: 26 R: 65W WYOMING PATHFINDER IRRIGATION DISTRICT	INTERSTATE CANAL	IR	1572.00	09/19/1904	A 768		K
<u>PATHFINDER RESERVOIR</u>							
S: 11 T: 26 R: 65W WYOMING PATHFINDER IRRIGATION DISTRICT	INTERSTATE CANAL	SI		09/19/1904	A 768	A-768	K
<u>NORTH PLATTE RIVER</u>							
S: 11 T: 26 R: 65W WYOMING GERING & FORT LARAMIE IRRIG DIST	FORT LARAMIE CANAL	IR	780.59	09/19/1904	A 768	A-768	K
<u>PATHFINDER RESERVOIR</u>							
S: 11 T: 26 R: 65W WYOMING GERING & FORT LARAMIE IRRIG DIST	FORT LARAMIE CANAL	SI		09/19/1904	A 768	A-768	K
<u>NORTH PLATTE RIVER</u>							
S: 10 T: 23 R: 60W WYOMING MITCHELL IRRIGATION DIST	MITCHELL CANAL	IR	191.86	06/20/1898	D 1852	T-504	KX
GERING IRRIGATION DISTRICT	MITCHELL-GERING CANAL	IR	.27	06/23/1898	D 926 R	P-474	
GERING IRRIGATION DISTRICT	MITCHELL-GERING CANAL	IR	192.58	03/15/1897	A 365 R	P-270	X
<u>PATHFINDER RESERVOIR</u>							
S: 10 T: 23 R: 60W WYOMING GERING IRRIGATION DISTRICT	MITCHELL-GERING CANAL	SI		09/19/1904	A 768	A-365R	
GERING IRRIGATION DISTRICT	MITCHELL-GERING CANAL	SI		09/19/1904	A 768 R	P-475	#
<u>NORTH PLATTE RIVER AT WYOMING-NEBRASKA STATE LINE</u>							
<u>NORTH PLATTE RIVER</u>							
S: 04 T: 23 R: 58W SCOTTS BLUFF GERING IRRIGATION DISTRICT	GERING CANAL	IR	15.63	03/15/1897	A 365		
<u>NORTH PLATTE RIVER TRIB. TO</u>							
S: 3 T: 23 R: 58W SCOTTS BLUFF KENNETH H BERGFELD	PUMP	IR	.14	09/14/1966	A 18951		
DONALD W CHILDS	CHILDS RESERVOIR	ST	3.62AF	08/24/1964	A 18427		
<u>NORTH PLATTE RIVER</u>							
S: 10 T: 23 R: 58W SCOTTS BLUFF FARMERS IRRIGATION DISTRICT	TRI-STATE CANAL	IR	861.16	09/16/1887	D 918	T-250	K
FARMERS IRRIGATION DISTRICT	TRI-STATE CANAL	IR	.74	03/20/1893	D 945 R	P-469	
FARMERS IRRIGATION DISTRICT	TRI-STATE CANAL	IR	591.05	04/14/1902	A 660		K
NORTHPORT IRRIGATION DISTRICT	TRI-STATE/NORTHPORT CANAL	IR	230.07	09/19/1904	A 768 R	P-414	
<u>PATHFINDER RESERVOIR</u>							
S: 10 T: 23 R: 58W SCOTTS BLUFF NORTHPORT IRRIGATION DISTRICT	TRI-STATE CANAL	SI		09/19/1904	A 768	A-768R	
FARMERS IRRIGATION DISTRICT	TRI-STATE CANAL	SI		09/19/1904	A 768	D-918	K
FARMERS IRRIGATION DISTRICT	TRI-STATE CANAL	SI		09/19/1904	A 768	A-660	K

See "Use" definitions and footnotes on pages 49 through 52

SURFACE WATER RIGHTS DATA
CLAIMS, APPLICATIONS, AND APPROPRIATIONS IN DOWNSTREAM ORDER
DIVISION NO. 1A

SOURCE LOCATION APPROPRIATOR	CARRIER GAGE	USE	GRANT IN CFS/AF	DATE OF PRIORITY	DOCKET/ APP. NUMBER	ANNO. FT. NT.
<u>HORSE CREEK</u>						
S: 33 T: 23 R: 58W SCOTTS BLUFF						
HORT FARMS INC	STATE LINE CANAL	IR	3.87	09/10/1897	A 487	H
HORT FARMS INC	STATE LINE CANAL	IR	2.88	04/21/1910	A 994	H
<u>KIOWA CREEK</u>						
S: 2 T: 22 R: 58W SCOTTS BLUFF						
LARRY & JIM W LIPPINCOTT	PUMP	IR	.86	11/29/1907	A 888 R P-332	
<u>OWL CREEK</u>						
S: 16 T: 22 R: 57W SCOTTS BLUFF						
EDWIN R & TERA L WILLMAN	PUMP	IR	.38	06/26/1974	A 13952	K
EDWIN R & TERA L WILLMAN	STRATTON RESERVOIR	ST	15.00AF	12/11/1974	A 13399	
<u>STRATTON RESERVOIR</u>						
S: 16 T: 22 R: 57W SCOTTS BLUFF						
EDWIN R & TERA L WILLMAN	PUMP	SI		12/11/1974	A 13310	A-13852
<u>OWL CREEK</u>						
S: 7 T: 22 R: 57W SCOTTS BLUFF						
GERING & FORT LARAMIE IRRIG DIST	PUMP	IR	.79	09/17/1897	A 411 R P-418&419	
GERING & FORT LARAMIE IRRIG DIST	PUMP	IR	1.14	10/16/1904	A 778 R P-428&421	
GERING & FORT LARAMIE IRRIG DIST	PUMP	IR	1.14	11/29/1907	A 879 R P-422	
GERING & FORT LARAMIE IRRIG DIST	PUMP	IR	.57	11/29/1907	A 881 R P-423&424#	
	HORSE CREEK NEAR LYMAN, NE					
<u>SHEEP CREEK</u>						
S: 36 T: 27 R: 58W SIOUX						
CARPENTER RANCH LTD	NEBRASKA RES. CANAL	IR	.57	05/18/1987	A 859	K
CARPENTER RANCH LTD	HORSE CAMP RES. DITCH	IR	.43	01/28/1988	A 885	
S: 1 T: 26 R: 58W SIOUX						
CARPENTER RANCH LTD	WEST FORK CANAL	IR	5.14	09/21/1907	A 871	H
<u>NORTH PLATTE RIVER</u>						
S: 10 T: 23 R: 58W SCOTTS BLUFF						
SHEEP CREEK LATERAL CO	TRI-STATE CANAL	IR	.46	09/16/1887	A 1176 R T-211	K
SHEEP CREEK LATERAL CO	TRI-STATE CANAL	IR	.14	09/16/1887	A 1398 R D-918	IK
S: 27 T: 23 R: 57W SCOTTS BLUFF						
ENTERPRISE IRRIGATION DISTRICT	ENTERPRISE CANAL	IR	114.81	03/28/1889	D 928	M-1 XK
ENTERPRISE IRRIGATION DISTRICT	ENTERPRISE CANAL	US	18.19	03/28/1889	D 928	U-31, M-1
<u>NORTH PLATTE RIVER, TRIB. TO</u>						
S: 10 T: 22 R: 57W SCOTTS BLUFF						
KIOWA LAND & LIVESTOCK CO	LIPPINCOTT RESERVOIR	ST	16.38AF	06/01/1978	A 11951	
<u>MORRILL DRAIN</u>						
S: 14 T: 23 R: 57W SCOTTS BLUFF						
ENTERPRISE IRRIGATION DISTRICT	ENTERPRISE CANAL	IR	10.88	03/28/1889	A 1290	D928, T521IK
<u>SPOTTED TAIL CREEK, DRY</u>						
S: 28 T: 24 R: 56W SIOUX						
ANNE ALYSON BOVE	BOVE FISH PONDS	FC	3.00	12/01/1988	A 16724	
ANNE ALYSON BOVE	BOVE FISH PONDS	ST	8.05AF	12/01/1988	A 16725	

SURFACE WATER RIGHTS DATA
CLAIMS, APPLICATIONS, AND APPROPRIATIONS IN DOWNSTREAM ORDER
DIVISION NO. 1A

SOURCE LOCATION APPROPRIATOR	CARRIER GAGE	USE	GRANT IN CFS/AF	DATE OF PRIORITY	DOCKET/ APP. NUMBER	ANNO. FT. NT.
SPOTTED TAIL CREEK DRY						
S: 28 T: 24 R: 56W SIOUX ANNE ALYSON BOVE	RAINBOW CHANNEL 2	FC	1.00	05/03/1990	A 16983	
ANNE ALYSON BOVE	RAINBOW CHANNEL 2 PONDS	ST	5.00AF	05/03/1990	A 16984	
S: 16 T: 23 R: 56W SCOTTS BLUFF JOHN K & REBECCA S SORENSEN	ROBERTS CANAL	IR	.46	09/16/1887	D 918	P-195 I
ELSIE J CHILDS-STIVER	ROBERTS CANAL	IR	1.28	09/16/1887	A 1241	D-918 I
S: 20 T: 23 R: 56W SCOTTS BLUFF ENTERPRISE IRRIGATION DISTRICT	DRY SPOTTED TAIL CREEK LATERAL	IR		03/28/1889	D 920	P236,M1 IK
WESTERN SUGAR COMPANY (THE)	MITCHELL FACTORY DRY SPOTTED TAIL CREEK NEAR MITCHELL, NE NORTH PLATTE RIVER AT MITCHELL, NE	MF	15.00	03/24/1920	A 1582	#
SPOTTED TAIL CREEK WET						
S: 26 T: 24 R: 56W SIOUX ROGER D. UTHMANN	STEWART-BROWN CANAL	IR	1.59	03/02/1904	A 743	
ROGER D. UTHMANN	STEWART-BROWN CANAL	IR	2.28	03/17/1911	A 1072	
S: 15 T: 23 R: 56W SCOTTS BLUFF ALICE M & JOHN W BOVEE	BOVEE FISH PONDS	ST	3.60AF	12/07/1989	A 16901	
ALICE M & JOHN W BOVEE	BOVEE FISH PONDS	FC	4.00	12/07/1989	A 16902	
S: 35 T: 23 R: 56W SCOTTS BLUFF ENTERPRISE IRRIGATION DISTRICT	ENTERPRISE CANAL	IR		03/28/1889	D 920	P498,M1 IK
TUB SPRINGS	ENTERPRISE CANAL	IR		03/28/1889	D 920	P234,M1 I#K
S: 33 T: 23 R: 55W SCOTTS BLUFF ENTERPRISE IRRIGATION DISTRICT	TUB SPRINGS NEAR SCOTTSBLUFF, NE					
NORTH PLATTE RIVER						
S: 17 T: 22 R: 55W SCOTTS BLUFF WINTERS CREEK CANAL CO	WINTERS CREEK CANAL	IR	14.38	10/18/1888	D 952	K
WINTERS CREEK CANAL CO	WINTERS CREEK CANAL	US	27.62	10/18/1888	D 952	U-30
S: 27 T: 22 R: 55W SCOTTS BLUFF CENTRAL IRRIGATION DISTRICT	CENTRAL CANAL	IR	24.38	06/23/1890	D 926	K
CENTRAL IRRIGATION DISTRICT	CENTRAL CANAL	US	8.79	06/23/1890	D 926	U-29
PATHFINDER RESERVOIR						
S: 27 T: 22 R: 55W SCOTTS BLUFF CENTRAL IRRIGATION DISTRICT	CENTRAL CANAL	UI		09/19/1904	A 768	D926,U29 K
CENTRAL IRRIGATION DISTRICT	CENTRAL CANAL	UI		09/19/1904	A 768 R	P477,U29 K
NORTH PLATTE RIVER						
S: 27 T: 22 R: 55W SCOTTS BLUFF CENTRAL IRRIGATION DISTRICT	CENTRAL CANAL	IR	.09	08/17/1992	A 365 R	P-476B K
CENTRAL IRRIGATION DISTRICT	CENTRAL CANAL	US		08/17/1992	A 365 R	U-29
WINTERS CREEK						
S: 3 T: 22 R: 54W SCOTTS BLUFF SEIP, SEIP & COPSEY	BOUTON CANAL	IR	1.00	08/17/1889	D 923	H

SURFACE WATER RIGHTS DATA
CLAIMS, APPLICATIONS, AND APPROPRIATIONS IN DOWNSTREAM ORDER
DIVISION NO. 1A

SOURCE LOCATION APPROPRIATOR	CARRIER GAGE	USE	GRANT IN CFS/AF	DATE OF PRIORITY	DOCKET/ APP NUMBER	ANNO. FT. NT.
<u>WINTERS CREEK</u>						
S: 8 T: 22 R: 54W SCOTTS BLUFF ENTERPRISE IRRIGATION DISTRICT	WINTERS CREEK LATERAL	IR	2.24	03/28/1889	A 2489	D920, M-1 IK
ENTERPRISE IRRIGATION DISTRICT	WINTERS CREEK LATERAL	US	.19	03/28/1889	A 2489	U-31, M-1
S: 19 T: 22 R: 54W SCOTTS BLUFF						
WINTERS CREEK CANAL CO	WINTERS CREEK CANAL	IR	5.68	10/18/1888	A 1446A	D-952 I
WINTERS CREEK CANAL CO	WINTERS CREEK CANAL	US	1.81	10/18/1888	A 1446A	U30, D-952I
WINTERS CREEK CANAL CO	WINTERS CREEK CANAL	IR	34.36	10/18/1888	A 1446B	K
WINTERS CREEK CANAL CO	WINTERS CREEK CANAL	US	11.15	10/18/1888	A 1446B	U-30
WESTERN SUGAR COMPANY (THE)	SCOTTSBLUFF FACTORY	NF	15.00	10/04/1920	A 1592	#
	WINTERS CREEK NEAR SCOTTSBLUFF, NE					
<u>NORTH PLATTE RIVER</u>						
S: 32 T: 22 R: 54W SCOTTS BLUFF MINATARE MUTUAL CANAL & IRRIG CO	MINATARE CANAL	IU	95.94	01/14/1888	D 919	K
MINATARE MUTUAL CANAL & IRRIG CO	MINATARE CANAL	US	20.06	01/14/1888	D 919	U-28
<u>GERING DRAIN, TRIB. TO</u>						
S: 9 T: 21 R: 56W SCOTTS BLUFF NORTH PLATTE NRD	GERING VALLEY RESERVOIR G-UPPER	ST	21.00AF	08/26/1965	A 10683	
S: 10 T: 21 R: 56W SCOTTS BLUFF NORTH PLATTE NRD	GERING VALLEY RESERVOIR G-LOWER	ST	20.35AF	07/10/1969	A 11752	
S: 3 T: 20 R: 55W SCOTTS BLUFF NORTH PLATTE NRD	GERING VALLEY RESERVOIR A	ST	62.38AF	03/15/1966	A 10799	
<u>GOOSENECK CREEK</u>						
S: 21 T: 21 R: 54W SCOTTS BLUFF NORTH PLATTE NRD	EAST GERING DRAIN RES. GERING CREEK NEAR GERING, NE	ST	5.40AF	11/14/1977	A 15141	#
<u>NORTH PLATTE RIVER</u>						
S: 3 T: 21 R: 54W SCOTTS BLUFF CASTLE ROCK IRRIGATION DISTRICT	CASTLE ROCK CANAL	IR	82.48	04/18/1889	D 921	K
CASTLE ROCK IRRIGATION DISTRICT	CASTLE ROCK CANAL	US	.09	04/18/1889	D 921	U-26
STEAMBOAT IRRIGATION DISTRICT	CASTLE ROCK CANAL	IR	3.05	10/22/1895	A 186 R	P-255&309K
STEAMBOAT IRRIGATION DISTRICT	CASTLE ROCK CANAL	US	1.51	10/22/1895	A 186 R	U-26 K
STEAMBOAT IRRIGATION DISTRICT	CASTLE ROCK CANAL	IR	.19	10/22/1895	A 186A	T286/293
STEAMBOAT IRRIGATION DISTRICT	CASTLE ROCK CANAL	US	.09	10/22/1895	A 186AR	U-26
STEAMBOAT IRRIGATION DISTRICT	CASTLE ROCK CANAL	IR	.40	07/22/1896	A 350 R	P-255&309K
STEAMBOAT IRRIGATION DISTRICT	CASTLE ROCK CANAL	US	.09	07/22/1896	A 350 R	U-26
STEAMBOAT IRRIGATION DISTRICT	CASTLE ROCK CANAL	IR	.29	07/22/1896	A 350AR	T300/301 D
STEAMBOAT IRRIGATION DISTRICT	CASTLE ROCK CANAL	US	.07	07/22/1896	A 350AR	U-26 #
	NORTH PLATTE RIVER NEAR MINATARE, NE					
<u>MELBETA CREEK, TRIB. TO</u>						
S: 19 T: 20 R: 54W BANNER GAME AND PARKS COMMISSION	BUFFALO CREEK WILDLIFE MANAGEMENT AREA FISH POND	ST	87.10AF	03/11/1986	A 16476	

SURFACE WATER RIGHTS DATA
CLAIMS, APPLICATIONS, AND APPROPRIATIONS IN DOWNSTREAM ORDER
DIVISION NO. 1A

SOURCE LOCATION APPROPRIATOR	CARRIER GAGE	USE	GRANT IN CFS/AF	DATE OF PRIORITY	DOCKET/ APP. NUMBER	ANNO. FT. NT.
<u>MELBETA CREEK, TRIB. TO</u>						
S: 27 T: 20 R: 54W BANNER DARRELL J & CAROL E ROBERTS	DARRELL J ROBERTS RES.	ST	13.80AF	03/03/1978	A 15194	
<u>MELBETA CREEK</u>						
S: 25 T: 21 R: 54W SCOTTS BLUFF NEIL M & MAXINE GATCH	GATCH CANAL	IR	1.28	10/22/1895	A 186 R T-414	
DONALD E & NAOMI L DILLMAN	GATCH CANAL	IR	.61	03/19/1909	A 937A	K
NEIL M & MAXINE GATCH	GATCH CANAL	IR	.17	03/19/1909	A 937B	K
NEIL M & MAXINE GATCH	GATCH CANAL	IR	.86	08/21/1912	A 1220	\$K
S: 24 T: 21 R: 54W SCOTTS BLUFF GEORGE & WILMA BOTT	BOTT CANAL	IR	.66	10/22/1895	A 186 R T-217	
ROBERT & KAY OTT	BOTT CANAL	IR	.88	10/22/1895	A 186 R T-238	
CHARLES E BENTON	BOTT CANAL	IR	.06	03/19/1909	A 937C	K
<u>NORTH PLATTE RIVER</u>						
S: 18 T: 21 R: 53W SCOTTS BLUFF NINE MILE IRRIGATION DISTRICT	NINE MILE CANAL	IR	2.26	01/14/1888	D 919 R P-452	K
NINE MILE IRRIGATION DISTRICT	NINE MILE CANAL	IR	.02	01/14/1888	D 919AR T-303	
NINE MILE IRRIGATION DISTRICT	NINE MILE CANAL	IR	66.18	12/06/1893	D 925 R P-481	K
NINE MILE IRRIGATION DISTRICT	NINE MILE CANAL	US	39.24	12/06/1893	D 925 R U-25	
<u>NINE MILE CREEK</u>						
S: 4 T: 21 R: 53W SCOTTS BLUFF HENRY G GREEN	PUMP	IU	1.02	01/14/1888	A 2502 R D919, T55	IK
HENRY G GREEN	PUMP	US		01/14/1888	A 2502 R U-28	I
S: 10 T: 21 R: 53W SCOTTS BLUFF NINE MILE IRRIGATION DISTRICT	NINE MILE CANAL	IR	37.76	12/06/1893	A 1431 D-925	IK
NINE MILE IRRIGATION DISTRICT	NINE MILE CANAL	US	39.24	12/06/1893	A 1431 U-25	I#
NINE MILE CREEK NEAR MCGREW, NE						
<u>NORTH PLATTE RIVER</u>						
S: 25 T: 21 R: 53W SCOTTS BLUFF SHORT LINE IRRIGATION DISTRICT	SHORT LINE CANAL	IR	42.50	05/01/1893	D 946	K
SHORT LINE IRRIGATION DISTRICT	SHORT LINE CANAL	US	10.50	05/01/1893	D 946 U-23	
<u>NORTH PLATTE RIVER, TRIB. TO</u>						
S: 28 T: 20 R: 53W BANNER TERRY P. BROWN	HUFFMAN-GRIMM RESERVOIR	ST	14.80AF	10/28/1963	A 10255	
<u>NORTH PLATTE RIVER</u>						
S: 1 T: 20 R: 53W SCOTTS BLUFF CHIMNEY ROCK IRRIGATION DISTRICT	CHIMNEY ROCK CANAL	IU	60.00	12/03/1890	D 844 U-27	HK
CHIMNEY ROCK IRRIGATION DISTRICT	CHIMNEY ROCK CANAL	IU	0.00	12/03/1890	D 1031 D-844, U27SK	
<u>PATHEUNDER RESERVOIR</u>						
S: 1 T: 20 R: 53W SCOTTS BLUFF CHIMNEY ROCK IRRIGATION DISTRICT	CHIMNEY ROCK CANAL	UI		09/19/1904	A 768 D-844, U27K	
CHIMNEY ROCK IRRIGATION DISTRICT	CHIMNEY ROCK CANAL	UI		09/19/1904	A 768 D1031, U27K	

SURFACE WATER RIGHTS DATA
CLAIMS, APPLICATIONS, AND APPROPRIATIONS IN DOWNSTREAM ORDER
DIVISION NO. 1A

SOURCE LOCATION APPROPRIATOR	CARRIER GAGE	USE	GRANT IN CFS/AF	DATE OF PRIORITY	DOCKET/ APP. NUMBER	ANNOA. FT. NT.
<u>NORTH PLATTE RIVER</u>						
S: 1 T: 20 R: 53W SCOTTS BLUFF CHIMNEY ROCK IRRIGATION DISTRICT	CHIMNEY ROCK CANAL	IU	.67	02/02/1931	A 2190	U-27
<u>NORTH PLATTE RIVER, TRIB. TO</u>						
S: 18 T: 21 R: 52W SCOTTS BLUFF ROBERT J WEBSTER	ZEMANEK RESERVOIR	ST	1.39AF	04/04/1963	A 10167	
<u>CLEVELAND DRAIN</u>						
S: 6 T: 20 R: 52W MORRILL VIRA PARRIOTT	LIEBHARDT LATERAL	IR	2.92	03/01/1916	A 1448	
<u>BAYARD SUGAR FACTORY DRAIN</u>						
S: 5 T: 20 R: 52W MORRILL ALLIANCE IRRIGATION DISTRICT	ALLIANCE CANAL	IR	30.99	12/26/1892	A 1776	K
ALLIANCE IRRIGATION DISTRICT	ALLIANCE CANAL	US	4.91	12/26/1892	A 1776	U-22
ALLIANCE IRRIGATION DISTRICT	ALLIANCE CANAL	IR	.22	12/26/1892	A 1429 R	T-280
S: 4 T: 20 R: 52W MORRILL ALLIANCE IRRIGATION DISTRICT	ALLIANCE CANAL	IR	0.00	01/11/1993	A 17240	A-1776 S
<u>HOTH DRAW</u>						
S: 28 T: 21 R: 52W MORRILL LEROY C & MICHELENE S BECKER	O'HALLOREN CANAL	IR	1.07	09/16/1887	A 1473	D-918 I
S: 34 T: 21 R: 52W MORRILL WESTERN SUGAR COMPANY (THE)	BAYARD FACTORY BAYARD CREEK NEAR BAYARD, NE	MF	15.00	10/04/1920	A 1593	#
<u>FANCUS SPRINGS</u>						
S: 24 T: 20 R: 52W MORRILL ROBERT L SCHMIDT	OLIVER CANAL	IR	2.71	04/17/1933	A 2317	
<u>NORTH PLATTE RIVER</u>						
S: 18 T: 20 R: 51W MORRILL BRIDGEPORT IRRIGATION DISTRICT	BELMONT CANAL	IR	90.22	12/19/1889	D 828A	KX
S: 18 T: 20 R: 51W MORRILL BRIDGEPORT IRRIGATION DISTRICT	EMPIRE CANAL	IR	.18	12/19/1889	D 828B	X
S: 18 T: 20 R: 51W MORRILL EMPIRE CANAL COMPANY	EMPIRE CANAL	IR	28.57	06/25/1891	D 858 R	P-NONE K
EMPIRE CANAL COMPANY	EMPIRE CANAL	IR	.31	07/20/1907	A 866	K
<u>RED WILLOW CREEK, TRIB. TO</u>						
S: 1 T: 21 R: 51W MORRILL DAVID LOOMIS	LOOMIS RESERVOIR	ST	16.70AF	09/24/1969	A 11004	
<u>WEST WATER CREEK</u>						
S: 29 T: 22 R: 51W MORRILL MORRILL COUNTY BOARD	WEST WATER CREEK RES.	ST	45.50AF	08/25/1975	A 13760	
<u>RED WILLOW CREEK</u>						
S: 6 T: 20 R: 51W MORRILL ALLIANCE IRRIGATION DISTRICT	ALLIANCE CANAL	IR	42.71	12/26/1892	A 1429	K
ALLIANCE IRRIGATION DISTRICT	ALLIANCE CANAL	US	8.93	12/26/1892	A 1429	U-22
GARY'S IMPLEMENT	ALLIANCE CANAL	IR	1.11	02/28/1912	A 1432	K

SURFACE WATER RIGHTS DATA
CLAIMS, APPLICATIONS, AND APPROPRIATIONS IN DOWNSTREAM ORDER
DIVISION NO. 1A

SOURCE LOCATION APPROPRIATOR	CARRIER GAGE	USE	GRANT IN CFS/AF	DATE OF PRIORITY	DOCKET/ APP. NUMBER	ANNO. FT. NT.
<u>RED WILLOW CREEK</u> S: 6 T: 29 R: 51W MORRILL GARY'S IMPLEMENT ALLIANCE IRRIGATION DISTRICT	ALLIANCE CANAL ALLIANCE CANAL	US IR	.89 6.88	02/28/1912 01/11/1993	A 1432 A 17239	U-22 1429,1432S
<u>WILDHORSE CREEK WEST</u> S: 3 T: 21 R: 52W MORRILL NORTH PLATTE NRD	WILDHORSE RESERVOIR 14-A ST RED WILLOW CREEK NEAR BAYARD, NE	ST	448.00AF	06/07/1967	A 11164	#
<u>INDIAN CREEK TRIBUTARY TO</u> S: 8 T: 28 R: 50W MORRILL FLOYD L STERKEL	HALL RESERVOIR	ST	13.18AF	06/22/1970	A 11979	
<u>NORTH PLATTE RIVER</u> S: 29 T: 29 R: 50W MORRILL BROWNS CREEK IRRIGATION DISTRICT BROWNS CREEK IRRIGATION DISTRICT BROWNS CREEK IRRIGATION DISTRICT	BROWNS CREEK CANAL BROWNS CREEK CANAL BROWNS CREEK CANAL	IR US IR	59.88 27.62 0.00	01/20/1892 01/20/1892 01/20/1892	D 857 D 857 D 1033	K U-18 D-857 SK
<u>PATHFINDER RESERVOIR</u> S: 29 T: 28 R: 50W MORRILL BROWNS CREEK IRRIGATION DISTRICT BROWNS CREEK IRRIGATION DISTRICT	BROWNS CREEK CANAL BROWNS CREEK CANAL NORTH PLATTE RIVER AT BRIDGEPORT, NE	SI SI		09/19/1904 09/19/1904	A 768 A 768	D-857 K D-1833 K#
<u>GEBAUER LAKE</u> S: 28 T: 28 R: 50W MORRILL DAVIS & GEBAUER	GEBAUER CANAL	IR	.88	04/25/1930	A 2138	
<u>NORTH PLATTE RIVER</u> S: 34 T: 28 R: 50W MORRILL SHIRLEY L RODGERS	PUMP	IR	.19	07/14/1982	A 16128	
<u>WILLOW CREEK TRIBUTARY TO</u> S: 26 T: 18 R: 57W BANNER EDWARD F BRAUER	BRAUER RESERVOIR	ST	99.00AF	01/22/1954	A 5889	
S: 18 T: 18 R: 56W BANNER CHARLES J ANDERSON	ANDERSON GROUP RESERVOIR	ST	31.68AF	08/15/1968	A 11544	
S: 9 T: 18 R: 56W BANNER ALICE B CROSS	CROSS GROUP RESERVOIR	ST	75.98AF	04/08/1966	A 10826	
<u>PUMPKINSEED CREEK</u> S: 2 T: 19 R: 56W BANNER HENDERSON BROS ET AL	PETERS CANAL	IR	1.14	07/01/1902	D 913	K
S: 7 T: 19 R: 55W BANNER HAROLD GIFFORD	SCOTT RESERVOIR	IS	1.31	06/24/1903	A 711	
<u>SCOTT RESERVOIR</u> S: 7 T: 19 R: 55W BANNER HAROLD GIFFORD	SCOTT CANAL	SI		06/24/1903	A 711	A-711

Tom will try to get along

Department of Water Resources

SURFACE WATER RIGHTS DATA
CLAIMS, APPLICATIONS, AND APPROPRIATIONS IN DOWNSTREAM ORDER
DIVISION NO. 1A

SOURCE LOCATION APPROPRIATOR	CARRIER GAGE	USE	GRANT IN CFS/AF	DATE OF PRIORITY	DOCKET/ APP. NUMBER	ANNO. FT. NT.
<u>PUMPKINSEED CREEK</u> S: 7 T: 19 R: 55W BANNER ILER OLSEN ET AL	LOGAN CANAL	IR	4.00	07/16/1890	D 962	
<u>PUMPKINSEED CREEK, TRIB. TO</u> S: 7 T: 18 R: 55W BANNER NORTH PLATTE NRD	LOVER'S LEAP RESERVOIR	ST	155.00AF	10/27/1983	A 16250	
S: 9 T: 18 R: 55W BANNER DOWNER BROTHERS	DOWNER BROS. RESERVOIR	ST	30.00AF	12/06/1955	A 8278	
<u>PUMPKINSEED CREEK</u> S: 1 T: 19 R: 55W BANNER M MARIE GIFFORD ET AL	AIRDALE RESERVOIR NO. 3	ST	31.00AF	03/28/1951	A 4832	
S: 6 T: 19 R: 54W BANNER HOEHN FARM INC	PUMPS	IR	5.52	01/24/1903	A 698	R P-292
HOEHN FARM INC	PUMPS	IR	3.22	01/24/1903	A 699	R P-293
HOEHN FARM INC	PUMPS	IR	1.48	10/26/1911	A 1133	R P-294
<u>AIRDALE RESERVOIR NO. 3</u> S: 6 T: 19 R: 54W BANNER BUFORD CARTER	PUMPS	SO		03/28/1951	A 4981	
BUFORD CARTER	PUMPS	SI		03/28/1951	A 4981	A-698R
BUFORD CARTER	PUMPS	SI		03/28/1951	A 4981	A-699R
BUFORD CARTER	PUMPS	SI		03/28/1951	A 4981	A-1133R
BUFORD CARTER	PUMPS	SI		03/28/1951	A 4981	A-1380R
<u>PUMPKINSEED CREEK</u> S: 5 T: 19 R: 54W BANNER HOEHN FARM INC	PUMP	IR	.51	09/04/1914	A 1380	R P-295
HOEHN FARM INC	WRIGHT CANAL	IR	1.41	01/08/1946	A 3864	
S: 9 T: 19 R: 54W BANNER HOEHN FARM INC	RODGERS CANAL	IR	1.80	10/23/1944	A 3777	
HOEHN FARM INC	RODGERS CANAL	IR	.26	01/08/1946	A 3863	
HOEHN FARM INC	PUMP	IR	9.76	03/10/1949	A 4448	
S: 18 T: 19 R: 53W BANNER DARNALL RANCH, INC	PUMP	IR	.82	11/06/1945	A 3859	
<u>BIG HORN CREEK</u> S: 25 T: 19 R: 54W BANNER CHARLES A & BARBARA J MUHR	BIG HORN CANAL	IR	1.03	01/24/1947	A 4827	
CHARLES A & BARBARA J MUHR	MUHR RESERVOIR	ST	38.00AF	11/02/1954	A 6803	
<u>MUHR RESERVOIR</u> S: 25 T: 19 R: 54W BANNER CHARLES A & BARBARA J MUHR	BIG HORN CANAL	SI		11/02/1954	A 9632	A-4027
<u>PUMPKINSEED CREEK, TRIB. TO</u> S: 17 T: 19 R: 53W BANNER GEORGE H BROWN	BROWN RESERVOIR	ST	30.00AF	11/08/1950	A 4763	

SURFACE WATER RIGHTS DATA
CLAIMS, APPLICATIONS, AND APPROPRIATIONS IN DOWNSTREAM ORDER
DIVISION NO. 1A

SOURCE LOCATION APPROPRIATOR	CARRIER GAGE	USE	GRANT IN CFS/AF	DATE OF PRIORITY	DOCKET/ APP. NUMBER	ANNOA. FT. NT.
<u>BROWN RESERVOIR</u> S: 17 T: 19 R: 53W BANNER GEORGE H BROWN	BROWN CANAL	SO		11/08/1950	A 4878	
<u>PUMPKINSEED CREEK, TRIB. TO</u> S: 21 T: 19 R: 53W BANNER GARY A DARNALL	DARNALL FISH POND	ST	4.26AF	07/12/1976	A 14315	
<u>HACKBERRY CREEK, TRIB. TO</u> S: 22 T: 18 R: 53W BANNER KLAYTON D JOHNSON	JOHNSON'S POND	ST	9.60AF	08/20/1969	A 11772	
<u>PUMPKINSEED CREEK</u> S: 23 T: 19 R: 53W BANNER HENRY L OLSEN	PUMP	IR	1.02	06/03/1968	A 11439	K
HENRY L OLSEN	PUMP	IR	1.77	08/06/1968	A 11526	
S: 25 T: 19 R: 53W BANNER DARNALL RANCH, INC	PUMP	IR	1.68	12/20/1929	A 2117	
S: 30 T: 19 R: 52W MORRILL NORVAL L NIELSEN	NIELSEN CANAL	IR	2.57	11/16/1954	A 6811	
NORVAL L NIELSEN	NIELSEN CANAL	IR	1.60	12/21/1956	A 9051	
<u>LAWRENCE FORK, TRIB. TO</u> S: 2 T: 16 R: 53W KIMBALL D & B RANCH	D & B RANCH RESERVOIR	ST	25.05AF	10/06/1978	A 15347	
<u>LAWRENCE FORK</u> S: 21 T: 18 R: 52W MORRILL SCHULER-OLSON RANCHES, INC	RANDAL CANAL	IR	2.40	05/15/1911	A 1100	
S: 11 T: 18 R: 52W MORRILL ROBERT P NELSON	SPRING BRANCH CANAL	IR	1.00	10/23/1891	D 862 R P-372	
ROBERT P NELSON	SPRING BRANCH CANAL	IR	.50	05/01/1893	D 893 R P-373	
ROBERT P NELSON	SPRING BRANCH CANAL	IR	.23	05/27/1902	A 669 R P-374	K
JOYCE WHITTAKER	NIEHUS CANAL	IR	.22	03/23/1900	A 550	
JOYCE WHITTAKER	PUMP	IR	.64	03/23/1900	A 550 R P-392	
<u>PUMPKINSEED CREEK</u> S: 26 T: 19 R: 51W MORRILL EILER S NIELSEN	SMITH-WHEELER SOUTH CANAL	IR	1.57	10/16/1890	D 842A	
EILER S NIELSEN	SMITH-WHEELER NORTH CANAL	IR	.71	06/01/1896	D 842B	
<u>MIDDLE CREEK</u> S: 33 T: 18 R: 51W MORRILL MICHAEL & JENNIFER LUND	UPPER CANAL	IR	.56	10/19/1936	A 2646	
S: 28 T: 18 R: 51W MORRILL MICHAEL & JENNIFER LUND	LOWER CANAL	IR	.85	10/19/1936	A 2646	
<u>PUMPKINSEED CREEK</u> S: 30 T: 19 R: 50W MORRILL COURT HOUSE ROCK COMPANY	COURT HOUSE ROCK CANAL	IR	19.12	10/06/1890	D 040	
LEONARD REUTER	COURT HOUSE ROCK CANAL	IR	.43	02/28/1907	A 851 R P-123	K
LEONARD REUTER	COURT HOUSE ROCK CANAL	IR	.08	04/11/1933	A 2315	

SURFACE WATER RIGHTS DATA
CLAIMS, APPLICATIONS, AND APPROPRIATIONS IN DOWNSTREAM ORDER
DIVISION NO. 1A

SOURCE LOCATION APPROPRIATOR	CARRIER GAGE	USE	GRANT IN CFS/AF	DATE OF PRIORITY	DOCKET/ APP. NUMBER	ANNO. FT. NT.
<u>PUMPKINSEED CREEK</u>						
S: 29 T: 19 R: 50W MORRILL LEONARD REUTER	PUMP	IR	.20	06/03/1950	A 4689	
S: 27 T: 19 R: 50W MORRILL BOARD OF EDUCATIONAL LANDS & FUNDS	LAST CHANCE CANAL	IR	2.56	04/12/1894	D 883	K
<u>GREENWOOD CREEK</u>						
S: 33 T: 18 R: 50W MORRILL GREENWOOD RANCH, INC	NELSON CANAL	IR	3.00	04/01/1892	D 845	
<u>SCHUETZ SPRINGS</u>						
S: 28 T: 18 R: 50W MORRILL LOIS E HEIZER	SCHUETZ CANAL	IR	.21	05/10/1892	D 881	
<u>GREENWOOD CREEK</u>						
S: 28 T: 18 R: 50W MORRILL GREENWOOD RANCH, INC	TRINNIER CANAL NELSON CANAL	IR	3.99	04/06/1891	D 849	P-495 K
GREENWOOD RANCH, INC	TRINNIER CANAL NELSON CANAL	IR	1.50	08/10/1919	A 1551	P-495 K
<u>GREENWOOD CREEK TRIB. TO</u>						
S: 20 T: 18 R: 50W MORRILL FRANK OGARD	LAKE OGARD	ST	18.60AF	07/21/1978	A 15300	
<u>GREENWOOD CREEK</u>						
S: 28 T: 18 R: 50W MORRILL VIRGIL E BOYD	BOYD RESERVOIR	ST	.79AF	07/01/1971	A 12310	
S: 15 T: 18 R: 50W MORRILL CORMAN RANCHES & FARMS, INC	CAPRON CANAL	IR	2.00	01/01/1893	D 890	
CORMAN RANCHES & FARMS, INC	CAPRON CANAL	IR	.31	07/24/1957	A 9536	
S: 3 T: 18 R: 50W MORRILL CORMAN RANCHES & FARMS, INC	MEGLEHRE CANAL	IR	.57	05/06/1896	A 294	
CORMAN RANCHES & FARMS, INC	MEGLEHRE CANAL	IR	1.14	03/11/1907	A 853	
CORMAN RANCHES & FARMS, INC	MEGLEHRE CANAL	IR	.57	07/24/1957	A 9537	
<u>PUMPKINSEED CREEK</u>						
S: 23 T: 19 R: 50W MORRILL HENRY HASS & SONS, INC	MEREDITH-AMHER CANAL	IR	4.80	02/20/1893	D 876	K
HENRY HASS & SONS, INC	HASS RESERVOIR	ST	29.40AF	04/07/1981	A 15831	#
<u>PUMPKIN CREEK NEAR BRIDGEPORT, NE</u>						
<u>NORTH PLATTE RIVER</u>						
S: 24 T: 19 R: 49W MORRILL BEERLINE CANAL COMPANY	BEERLINE CANAL	IR	14.19	10/13/1894	D 887	K
<u>PATHFINDER RESERVOIR</u>						
S: 24 T: 19 R: 49W MORRILL BEERLINE CANAL COMPANY	BEERLINE CANAL	SI		09/19/1904	A 768	D-887 K
BEERLINE CANAL COMPANY	BEERLINE CANAL	SO		09/19/1904	A 768	A-768

SURFACE WATER RIGHTS DATA
CLAIMS, APPLICATIONS, AND APPROPRIATIONS IN DOWNSTREAM ORDER
DIVISION NO. 1A

SOURCE LOCATION APPROPRIATOR	CARRIER GAGE	USE	GRANT IN CFS/AF	DATE OF PRIORITY	DOCKET/ APP. NUMBER	ANNOA. FT. WT.
<u>DUGOUT CREEK, LOWER</u>						
S: 4 T: 19 R: 48W MORRILL						
BOB E HECHT	COOPER CANAL	IR	.86	08/15/1892	D 872	
BOB E HECHT	HAGARTY CANAL	IR	1.00	10/26/1912	A 1238	
BOB E HECHT	KLONDYKE RESERVOIR	ST	33.50AF	07/11/1919	A 1547	
BOB E HECHT	HAGERTY CANAL	IR	.29	05/28/1948	A 4274	
<u>DEEP HOLES CREEK</u>						
S: 31 T: 18 R: 49W MORRILL						
CHARLES W CAPE	PUMP	IR	.33	02/19/1976	A 14042	
S: 10 T: 18 R: 49W MORRILL						
KAYO D & CAROL J CAPE	PUMP	IR	3.27	02/19/1968	A 11339	
<u>CEDAR CREEK, WEST FORK</u>						
S: 28 T: 18 R: 48W MORRILL						
KENNETH E & STEVEN E CLINE	ARROWHEAD RESERVOIR	ST	19.80AF	12/22/1977	A 15153	
S: 27 T: 18 R: 48W MORRILL						
ROY & LEORA WEBORG	PUMP	IR	2.39	06/01/1882	D 1034A T520,P501	
ROY & LEORA WEBORG	PUMP	IR	.63	07/01/1885	D 1034BR D-1034A D	
ROY & LEORA WEBORG	PUMP	IR	.76	02/14/1890	D 1034C D1034A D	
<u>CEDAR CREEK, SOUTH FORK</u>						
S: 34 T: 18 R: 48W MORRILL						
ROY & LEORA WEBORG	RADCLIFF CANAL NO. 2	IR	.60	07/01/1885	D 1034B T-123T177	
<u>CEDAR CREEK, EAST FORK</u>						
S: 35 T: 18 R: 48W MORRILL						
ROY & LEORA WEBORG	FAIRCHILD RESERVOIR	ST	78.42AF	09/09/1971	A 12376	
<u>CEDAR CREEK</u>						
S: 23 T: 18 R: 48W MORRILL						
BRIDGEPORT IRRIGATION DISTRICT	CEDAR CREEK FEEDER	IR	2.30	12/19/1889	A 1397 D-828 IK	
JESSEN PROPERTIES INC	PUMP	IR	5.71	03/24/1969	A 11676	
<u>NORTH PLATTE RIVER</u>						
S: 14 T: 18 R: 47W MORRILL						
LISCO IRRIGATION DISTRICT	LISCO CANAL	IR	18.57	07/01/1893	D 856 T-236 K	
LISCO IRRIGATION DISTRICT	LISCO CANAL	US	1.30	07/01/1893	D 856 U-17	
LISCO IRRIGATION DISTRICT	LISCO CANAL	IR	2.97	03/27/1894	D 787 R P-NONE K	
LISCO IRRIGATION DISTRICT	LISCO CANAL	US	12.44	03/27/1894	D 787 R U-17	
LISCO IRRIGATION DISTRICT	LISCO CANAL	IR	8.69	02/24/1896	A 243 R P-NONE K	
LISCO IRRIGATION DISTRICT	LISCO CANAL	US	2.74	02/24/1896	A 243 R U-17	
LISCO IRRIGATION DISTRICT	LISCO CANAL	IU	3.00	04/06/1910	A 991 U-17 K	
<u>KINGSLEY RESERVOIR</u>						
S: 14 T: 18 R: 47W MORRILL						
CENTRAL NEBR PUBLIC POWER & IRRIG DIST	LISCO CANAL	SI	581.10AF	08/21/1986	A 16519 D-856	
CENTRAL NEBR PUBLIC POWER & IRRIG DIST	LISCO CANAL	SI	29.06AF	08/21/1986	A 16519 D-787R	
CENTRAL NEBR PUBLIC POWER & IRRIG DIST	LISCO CANAL	SI	134.10AF	08/21/1986	A 16519 D-796	
CENTRAL NEBR PUBLIC POWER & IRRIG DIST	LISCO CANAL	SI	271.87AF	08/21/1986	A 16519 A-243R	
CENTRAL NEBR PUBLIC POWER & IRRIG DIST	LISCO CANAL	SI	93.87AF	08/21/1986	A 16519 A-991	

SURFACE WATER RIGHTS DATA
CLAIMS, APPLICATIONS, AND APPROPRIATIONS IN DOWNSTREAM ORDER
DIVISION NO. 1A

SOURCE LOCATION APPROPRIATOR	CARRIER GAGE	USE	GRANT IN CFS/AF	DATE OF PRIORITY	DOCKET/ APP. NUMBER	ANNOA. FT. NT.
<u>KINGSLEY RESERVOIR</u>						
S: 14 T: 18 R: 47W MORRILL CENTRAL NEBR PUBLIC POWER & IRRIG DIST	LISCO CANAL	SI	429.30AF	03/24/1993	A 17256	D787R
<u>NORTH PLATTE RIVER</u>						
S: 24 T: 18 R: 47W MORRILL HANNAH IRRIGATION COMPANY	HANNAH CANAL	IR	2.59	09/24/1894	D 886	#K
	NORTH PLATTE RIVER AT LISCO, NE					
<u>COLD WATER CREEK</u>						
S: 26 T: 18 R: 46W GARDEN LISCO IRRIGATION DISTRICT	COLD WATER CANAL	IU	4.29	09/29/1894	D 796	U-17
<u>NORTH PLATTE RIVER</u>						
S: 2 T: 16 R: 44W GARDEN MIDLAND-OVERLAND CANAL CO CHARLES CONTRYMAN ET AL DALE CANNON	MIDLAND-OVERLAND CANAL	IR	8.77	06/09/1894	D 789 R	P-260 KH
	MIDLAND-OVERLAND CANAL	IR	14.43	08/14/1894	D 791 R	P-260 K
	MIDLAND-OVERLAND CANAL	IR	1.25	11/20/1894	A 1742	D-800 KI
<u>LOST CREEK TRIBUTARY TO</u>						
S: 12 T: 17 R: 44W GARDEN NORTH PLATTE NRD	DORMAN RESERVOIR	ST	32.20AF	07/01/1977	A 15066	
<u>LOST CREEK</u>						
S: 23 T: 17 R: 44W GARDEN WILLIAM M ROBINSON	ROBINSON RESERVOIR	ST	2.70AF	07/29/1964	A 10409	
<u>NORTH PLATTE RIVER TRIBUTARY TO</u>						
S: 11 T: 16 R: 43W GARDEN NORTH PLATTE NRD	JACKSON-PAISLEY-ROBINSON RESERVOIR	ST	27.14AF	06/17/1976	A 14275	
<u>BLUE CREEK</u>						
S: 4 T: 18 R: 43W GARDEN MINNIE PETERSON	PETERSON'S PLANT	PR	49.20	03/26/1981	A 15809	
S: 5 T: 17 R: 42W GARDEN RANCHES DOUBLE D	PUMP	IR	.85	12/18/1967	A 11292	
<u>BLUE CREEK TRIBUTARY TO</u>						
S: 8 T: 17 R: 42W GARDEN WELCH & NOLAN	DELATOUR RESERVOIR	ST	4.93AF	06/23/1964	A 10387	
<u>BLUE CREEK</u>						
S: 28 T: 17 R: 42W GARDEN PAISLEY IRRIGATION DISTRICT	PAISLEY CANAL	IR	11.80	11/29/1894	D 800	K
PAISLEY IRRIGATION DISTRICT	PAISLEY CANAL	IR	1.37	07/14/1899	A 515	K
PAISLEY IRRIGATION DISTRICT	PAISLEY CANAL	IR	2.19	02/25/1924	A 1738	K
S: 33 T: 17 R: 42W GARDEN HOOPER IRRIGATION DISTRICT	BLUE CREEK-HOOPER CANAL	IR	12.03	09/07/1893	D 781	P-470 K
BLUE CREEK IRRIGATION DISTRICT	BLUE CREEK CANAL	IR	32.83	12/27/1893	D 785	K
BLUE CREEK IRRIGATION DISTRICT	BLUE CREEK CANAL	IR	5.00	09/27/1894	D 795	K
VERN DETTMAN	BLUE CREEK CANAL	IR	.43	01/04/1912	A 1154	
VERN DETTMAN	BLUE CREEK CANAL	IR	.74	06/12/1989	A 16819	

SURFACE WATER RIGHTS DATA
CLAIMS, APPLICATIONS, AND APPROPRIATIONS IN DOWNSTREAM ORDER
DIVISION NO. 1A

SOURCE LOCATION APPROPRIATOR	CARRIER GAGE	USE	GRANT IN CFS/AF	DATE OF PRIORITY	DOCKET/ APP. NUMBER	ANNOA. FT. NT.
<u>BLUE CREEK</u>						
S: 33 T: 17 R: 42W GARDEN DARYN D MAPEL	BLUE CREEK CANAL	IR	.10	06/04/1990	A 16995	
S: 18 T: 16 R: 42W GARDEN UNION IRRIGATION DISTRICT	UNION CANAL	IR	15.24	05/16/1890	D 763	K
UNION IRRIGATION DISTRICT	UNION CANAL	IR	.71	05/16/1890	D 763 R	P-458 K
S: 19 T: 16 R: 42W GARDEN WEEKER DITCH COMPANY	GRAF CANAL	IR	11.36	04/02/1894	D 788	T-121 K#
	BLUE CREEK NEAR LEWELLEN, NE NORTH PLATTE RIVER AT LEWELLEN, NE					
<u>ASH CREEK</u>						
S: 35 T: 17 R: 42W GARDEN LOBNER GROUP NO. 70	LOBNER GROUP NO. 70 RES.	ST	33.10AF	02/26/1975	A 13446	
S: 22 T: 16 R: 42W GARDEN HARVEY A BUZZELL	BUZZELL RESERVOIR	ST	2.80AF	10/01/1990	A 17023	
S: 34 T: 16 R: 42W GARDEN DONALD E & JO ANN FRAZELL	CLARK RESERVOIR	ST	19.00AF	12/16/1948	A 4403	
<u>CLARK RESERVOIR</u>						
S: 34 T: 16 R: 42W GARDEN DONALD E & JO ANN FRAZELL	PUMP	SO		12/16/1948	A 4745	
DONALD E & JO ANN FRAZELL	PUMP	SI		12/16/1948	A 4745	D-788
<u>PLUM CREEK</u>						
S: 14 T: 16 R: 42W GARDEN WELBY ANDERSON	PLUM CREEK RES. CANAL	IR	.28	01/12/1914	A 1344 R	P-145 K
S: 23 T: 16 R: 42W GARDEN JOHN W BRISCOE	PLUM CREEK RES. CANAL	IR	.69	01/12/1914	A 1344	K
NORTH PLATTE NRD NORTH PLATTE RIVER, TRIB TO	BRISCOE RESERVOIR	ST	62.90AF	02/22/1900	A 15622	
S: 30 T: 16 R: 41W GARDEN NORTH PLATTE NRD	WES CLARK RESERVOIR	ST	54.90AF	01/18/1900	A 15611	
<u>CLEAR CREEK</u>						
S: 29 T: 16 R: 41W KEITH LEONARD BAIRN	BARBER CANAL	IR	9.59	05/30/1893	D 754	
RICHARD M & DIANNE Y KLEIST	BARBER CANAL	IR	.14	07/05/1911	A 1111	K
S: 32 T: 16 R: 41W KEITH ERNEST H FISCHER	CLEAR CREEK CANAL	IR	2.86	07/01/1888	D 740	
CENTRAL NEBR PUBLIC POWER & IRRIG DIST	CLEAR CREEK CANAL	IR	4.90	05/30/1893	D 754 R	P-283
<u>LOMERGAN CREEK, TRIB TO</u>						
S: 8 T: 15 R: 39W KEITH JESSE H HARRIS	HARRIS FISH POND	ST	9.90AF	07/27/1966	A 10905	
<u>CLEAR CREEK</u>						
S: 32 T: 16 R: 41W KEITH H E & FRANCES L MCCONNELL	SCRIPTER CANAL	IR	2.49	10/06/1932	A 2288	

SURFACE WATER RIGHTS DATA
CLAIMS, APPLICATIONS, AND APPROPRIATIONS IN DOWNSTREAM ORDER
DIVISION NO. 1A

SOURCE LOCATION APPROPRIATOR	CARRIER GAGE	USE	GRANT IN CFS/AF	DATE OF PRIORITY	DOCKET/ APP. NUMBER	ANNOA. FT. NT.
<u>NORTH PLATTE RIVER</u>						
S: 3 T: 14 R: 38W KEITH						
NEBRASKA PUBLIC POWER DISTRICT	KINGSLEY RESERVOIR	ST	125000.00AF	02/08/1934	A 2361 R P-319	
CENTRAL NEBR PUBLIC POWER & IRRIG DIST	KINGSLEY RESERVOIR	ST	1782500.00AF	04/27/1934	A 2374	#)
	LAKE MCCONAUGHY NEAR KEYSTONE, NE					
CENTRAL NEBR PUBLIC POWER & IRRIG DIST	ELWOOD RESERVOIR	SU	40500.00AF	04/27/1934	A 2374 R 403,U2-12	
CENTRAL NEBR PUBLIC POWER & IRRIG DIST	KINGSLEY POWER PLANT	PR	5720.00	07/10/1981	A 15923	
<u>KINGSLEY RESERVOIR</u>						
S: 3 T: 14 R: 38W KEITH						
CENTRAL NEBR PUBLIC POWER & IRRIG DIST	START OF REACH	FW		08/28/1998	A 17695 A-2374	*
<u>NORTH PLATTE RIVER</u>						
S: 2 T: 14 R: 38W KEITH						
NEBRASKA PUBLIC POWER DISTRICT	SUTHERLAND CANAL	ST	140000.00AF	01/13/1934	A 2350	
NEBRASKA PUBLIC POWER DISTRICT	SUTHERLAND RESERVOIR					
NEBRASKA PUBLIC POWER DISTRICT	SUTHERLAND CANAL	ST	6000.00AF	01/13/1934	A 2352	
NEBRASKA PUBLIC POWER DISTRICT	MALONEY RESERVOIR					
NEBRASKA PUBLIC POWER DISTRICT	SUTHERLAND CANAL	PR	975.00	01/13/1934	A 2353	
NEBRASKA PUBLIC POWER DISTRICT	NORTH PLATTE HYDRO					
NEBRASKA PUBLIC POWER DISTRICT	SUTHERLAND CANAL	SS	25000.00AF	02/08/1934	A 2361	
NEBRASKA PUBLIC POWER DISTRICT	SUTHERLAND RESERVOIR					
	SUTHERLAND CANAL	RD		09/19/1936	A 2640 A-2353	
	NORTH PLATTE HYDRO					
<u>SUTHERLAND RESERVOIR</u>						
S: 16 T: 13 R: 33W LINCOLN						
NEBRASKA PUBLIC POWER DISTRICT	SUTHERLAND CANAL	SP	54000.00AF	03/08/1937	A 2710 A-2353	
	NORTH PLATTE HYDRO					
<u>NORTH PLATTE RIVER</u>						
S: 2 T: 14 R: 38W KEITH						
NEBRASKA PUBLIC POWER DISTRICT	KEYSTONE RESERVOIR	ST	1300.00AF	09/12/1940	A 3263	
NEBRASKA PUBLIC POWER DISTRICT	SUTHERLAND CANAL	PR	625.00	05/29/1950	A 4685	
NEBRASKA PUBLIC POWER DISTRICT	NORTH PLATTE HYDRO					
NEBRASKA PUBLIC POWER DISTRICT	SUTHERLAND CANAL	IR	.60	07/13/1951	A 4889	
<u>SUTHERLAND RESERVOIR</u>						
S: 16 T: 13 R: 33W LINCOLN						
NEBRASKA PUBLIC POWER DISTRICT	SUTHERLAND CANAL	SI		09/14/1951	A 4908 A-4889	
NEBRASKA PUBLIC POWER DISTRICT	SUTHERLAND CANAL	SO		03/04/1954	A 6030	
<u>NORTH PLATTE RIVER</u>						
S: 2 T: 14 R: 38W KEITH						
NEBRASKA PUBLIC POWER DISTRICT	SUTHERLAND CANAL	PR	450.00	02/01/1955	A 7052	
NEBRASKA PUBLIC POWER DISTRICT	NORTH PLATTE HYDRO					
NEBRASKA PUBLIC POWER DISTRICT	SUTHERLAND CANAL	CO	860.00	09/26/1972	A 12746	R
<u>KINGSLEY RESERVOIR</u>						
S: 2 T: 14 R: 38W KEITH						
NEBRASKA PUBLIC POWER DISTRICT	SUTHERLAND CANAL	SC		11/01/1972	A 12757 A-12745	R

SURFACE WATER RIGHTS DATA
CLAIMS, APPLICATIONS, AND APPROPRIATIONS IN DOWNSTREAM ORDER
DIVISION NO. 1A

SOURCE LOCATION APPROPRIATOR	CARRIER GAGE	USE	GRANT IN CFS/AF	DATE OF PRIORITY	DOCKET/ APP. NUMBER	ANNOA. FT. NT.
<u>KINGSLEY RESERVOIR</u> S: 2 T: 14 R: 38W KEITH NEBRASKA PUBLIC POWER DISTRICT	SUTHERLAND CANAL	SC		11/01/1972	A 12757	A-12746 R
<u>SUTHERLAND RESERVOIR</u> S: 16 T: 13 R: 33W LINCOLN NEBRASKA PUBLIC POWER DISTRICT	SUTHERLAND CANAL	SC		11/01/1972	A 12758	A-12745 R
<u>NEBRASKA PUBLIC POWER DISTRICT</u>	SUTHERLAND CANAL	SC		11/01/1972	A 12758	A-12746 R
<u>NORTH PLATTE RIVER</u> S: 2 T: 14 R: 38W KEITH NEBRASKA PUBLIC POWER DISTRICT	SUTHERLAND CANAL	CO	860.00	01/28/1977	A 14665	R
<u>KINGSLEY RESERVOIR</u> S: 2 T: 14 R: 38W KEITH NEBRASKA PUBLIC POWER DISTRICT	SUTHERLAND CANAL	SC		01/28/1977	A 14667	A-14665 R
<u>SUTHERLAND RESERVOIR</u> S: 16 T: 13 R: 33W LINCOLN NEBRASKA PUBLIC POWER DISTRICT	SUTHERLAND CANAL	SC		01/28/1977	A 14668	A-14665 R
<u>NEBRASKA PUBLIC POWER DISTRICT</u>	SUTHERLAND CANAL	SC		01/28/1977	A 14668	A-14666 R
<u>NORTH PLATTE RIVER</u> S: 2 T: 14 R: 38W KEITH GAME AND PARKS COMMISSION	SUTHERLAND CANAL	FC	16.00	04/20/1981	A 15846	
<u>NORTH PLATTE HATCHERY</u>						
<u>SUTHERLAND RESERVOIR</u> S: 16 T: 13 R: 33W LINCOLN NEBRASKA PUBLIC POWER DISTRICT	SUTHERLAND CANAL	SO		04/20/1981	A 15847	
<u>NEBRASKA PUBLIC POWER DISTRICT</u>	SUTHERLAND CANAL	FC		04/20/1981	A 15848	
<u>NORTH PLATTE HATCHERY</u>						
<u>LAKE MALONEY</u> S: 7 T: 12 R: 36W LINCOLN NEBRASKA PUBLIC POWER DISTRICT	SUTHERLAND CANAL	SI		01/30/1990	A 16922	A-16923
<u>NORTH PLATTE RIVER</u> S: 2 T: 14 R: 38W KEITH NEBRASKA PUBLIC POWER DISTRICT	SUTHERLAND CANAL	IR	2.43	01/30/1990	A 16923	
<u>KINGSLEY RESERVOIR</u> S: 2 T: 14 R: 38W KEITH NEBRASKA PUBLIC POWER DISTRICT	SUTHERLAND CANAL	SO		05/13/1998	A 17676	*#
<u>NORTH PLATTE RIVER NEAR KEYSTONE, NE</u>						
<u>WHITE TAIL CREEK</u> S: 2 T: 15 R: 38W KEITH KINGSLEY CATTLE CO	HATCHERY	FC	14.00	02/27/1989	A 16748	
S: 23 T: 15 R: 38W KEITH WILLIAM KUNZ	PUMP	IR	4.10	12/10/1981	A 16025	
S: 26 T: 15 R: 38W KEITH LAVERNA M WUJEK	PUMP	IR	1.42	02/12/1953	A 5160	K

See "Use" definitions and footnotes on pages 49 through 52

SURFACE WATER RIGHTS DATA
CLAIMS, APPLICATIONS, AND APPROPRIATIONS IN DOWNSTREAM ORDER
DIVISION NO. 1A

SOURCE LOCATION APPROPRIATOR	CARRIER GAGE	USE	GRANT IN CFS/AF	DATE OF PRIORITY	DOCKET/ APP. NUMBER	ANNOA.	FT. NT.
<u>NORTH PLATTE RIVER</u> S: 18 T: 14 R: 36W KEITH KEITH & LINCOLN COUNTIES IRRIG DIST	KEITH-LINCOLN CANAL	IU	80.56	02/02/1894	D 722 R	P-401,U15K	
<u>KINGSLEY RESERVOIR</u> S: 18 T: 14 R: 36W KEITH CENTRAL NEBR PUBLIC POWER & IRRIG DIST CENTRAL NEBR PUBLIC POWER & IRRIG DIST	KEITH-LINCOLN CANAL KEITH-LINCOLN CANAL	SI SO	14556.60AF 438.00AF	07/21/1954 07/21/1954	A 6474 A 6474	D-722R D-722	K K
<u>SKUNK CREEK</u> S: 1 T: 14 R: 37W KEITH GERTRUDE L KNIGHT	MILLER CANAL	IR	2.29	04/01/1895	D	740	
<u>MATHEWS CREEK</u> S: 28 T: 15 R: 37W KEITH MATHEWS & MATHEWS	MATHEWS CANAL	IR	1.14	04/01/1895	D	750	
<u>SPRING BRANCH</u> S: 2 T: 14 R: 37W KEITH STEVEN O CHANDLER & SUSAN J HEMING-CHANDLER KAREN L BROGAN	BROGAN CANAL PUMP	IR IR	.57 2.22	09/24/1897 08/27/1968	A 410 A 11551		
<u>BUCKHORN SPRING</u> S: 8 T: 14 R: 36W KEITH BUCKHORN SPRINGS RANCH COMPANY	MADDOX CANAL	IR	2.28	10/03/1908	A	918	
<u>SARREN SLOUGH</u> S: 29 T: 14 R: 35W KEITH DARREL D. WHITE	SHERIDAN-WILSON CANAL	IR	3.09	10/09/1890	D	710 R	P-NONE K
<u>WILLOW CREEK</u> S: 15 T: 14 R: 35W KEITH JAMES K STAFFORD ET AL	STAFFORD CANAL	IR	.80	11/20/1929	A	2114	
<u>NORTH PLATTE RIVER</u> S: 13 T: 14 R: 34W LINCOLN PLATTE VALLEY IRRIGATION DISTRICT PLATTE VALLEY IRRIGATION DISTRICT KEITH & LINCOLN COUNTIES IRRIG DIST	NORTH PLATTE CANAL NORTH PLATTE CANAL NORTH PLATTE CANAL	IR US IU	193.44 7.56 1.43	05/31/1884 05/31/1884 02/02/1894	D 635 D 635 D 722 R	P-502,U15	K
<u>KINGSLEY RESERVOIR</u> S: 13 T: 14 R: 34W LINCOLN CENTRAL NEBR PUBLIC POWER & IRRIG DIST CENTRAL NEBR PUBLIC POWER & IRRIG DIST	NORTH PLATTE CANAL NORTH PLATTE CANAL	SI SI	37076.01AF 250.00AF	09/13/1952 07/21/1954	A 5024 A 6474 R	D-635 P-503	K
<u>NORTH PLATTE RIVER</u> S: 18 T: 14 R: 33W LINCOLN PAXTON-HERSHEY WATER COMPANY PAXTON-HERSHEY WATER COMPANY	PAXTON-HERSHEY CANAL PAXTON-HERSHEY CANAL	IR US	87.03 15.75	02/12/1894 02/12/1894	D 653 D 653	U-14	K K
<u>KINGSLEY RESERVOIR</u> S: 18 T: 14 R: 33W LINCOLN CENTRAL NEBR PUBLIC POWER & IRRIG DIST	PAXTON-HERSHEY CANAL NORTH PLATTE RIVER NEAR SUTHERLAND, NE	SI	18043.50AF	07/21/1954	A 6476	D-653	#K

SURFACE WATER RIGHTS DATA
CLAIMS, APPLICATIONS, AND APPROPRIATIONS IN DOWNSTREAM ORDER
DIVISION NO. 1A

SOURCE LOCATION APPROPRIATOR	CARRIER GAGE	USE	GRANT IN CFS/AF	DATE OF PRIORITY	DOCKET/ APP. NUMBER	ANNOA. FT. NT.
<u>MEADOW CREEK</u>						
S: 7 T: 14 R: 33W LINCOLN MICHAEL J KELLY	KELLY HEADGATE	IR	4.76	05/25/1988	A 16649	
<u>SQUAW CREEK</u>						
S: 6 T: 17 R: 33W MCPHERSON PAWNEE SPRINGS RANCH COMPANY	PAWNEE SPRINGS RANCH RES. ST		25.40AF	06/22/1967	A 11183	
<u>BIRDWOOD CREEK</u>						
S: 35 T: 15 R: 33W LINCOLN FRED R HOATSON	PUMP	IR	.22	01/16/1894	D 652 R	P-322
FRED R HOATSON	PUMP	IR	1.65	02/06/1953	A 5158	
BIRDWOOD IRRIGATION DISTRICT	BIRDWOOD CANAL BIRDWOOD CREEK NEAR HERSHEY, NE	IR	44.06	10/21/1893	D 646	KH#
<u>NORTH PLATTE RIVER</u>						
S: 12 T: 14 R: 33W LINCOLN SUBURBAN IRRIGATION DISTRICT	SUBURBAN CANAL	IR	61.94	05/22/1894	D 662	K
SUBURBAN IRRIGATION DISTRICT	SUBURBAN CANAL	US	15.76	05/22/1894	D 662	U-16
<u>KINGSLEY RESERVOIR</u>						
S: 12 T: 14 R: 33W LINCOLN CENTRAL NEBR PUBLIC POWER & IRRIG DIST	SUBURBAN CANAL	SI	12013.20AF	07/21/1954	A 6475	D-662 K
<u>NORTH PLATTE RIVER</u>						
S: 11 T: 14 R: 32W LINCOLN DAVID A STEFFES	PUMP	IR	2.03	09/27/1949	A 4516	
S: 8 T: 14 R: 31W LINCOLN JAMES T. SOMLE	PUMP	IR	1.98	07/15/1954	A 6426	
S: 9 T: 14 R: 31W LINCOLN CODY-DILLON DITCH COMPANY	CODY-DILLON CANAL	IR	58.08	12/29/1893	D 649	K
S: 12 T: 14 R: 31W LINCOLN ALPHONSE KOSMICKI	PUMP	IR	1.26	06/24/1954	A 6393	
<u>LINCOLN COUNTY DRAIN DIST. 1, DITCH 1</u>						
S: 21 T: 14 R: 32W LINCOLN G.L. FRAME, LTD	PUMP	IR	5.13	05/31/1884	A 2694	D-635 IK>
<u>LINCOLN COUNTY DRAIN DIST. 1, DITCH 2</u>						
S: 30 T: 14 R: 31W LINCOLN ANDREW L & MARCIA OLSON	PUMP	IR	.80	05/31/1884	A 2459	D-635 IK>
S: 29 T: 14 R: 31W LINCOLN SUBURBAN IRRIGATION DISTRICT	SUBURBAN CANAL LINCOLN COUNTY DRAIN NO. 1 NEAR NORTH PLATTE, NE	IR	36.09	05/22/1894	A 2648	D-662 I>#
<u>SCOUT CREEK</u>						
S: 19 T: 14 R: 30W LINCOLN GAME AND PARKS COMMISSION	DUCK LAKE	ST	.60AF	10/12/1982	A 16154	
<u>NORTH PLATTE RIVER</u>						
S: 29 T: 14 R: 30W LINCOLN JERRY & DONNA VIEYRA	PUMP	IR	.43	12/29/1893	D 649 R	P-199 K

SURFACE WATER RIGHTS DATA
CLAIMS, APPLICATIONS, AND APPROPRIATIONS IN DOWNSTREAM ORDER
DIVISION NO. 1A

SOURCE LOCATION APPROPRIATOR	CARRIER GAGE	USE	GRANT IN CFS/AF	DATE OF PRIORITY	DOCKET/ APP. NUMBER	ANNOA.	FT. NT.
<u>NORTH PLATTE RIVER</u>							
S: 26 T: 14 R: 30W LINCOLN CITY OF NORTH PLATTE	CODY PARK LAKE	ML	4.00	04/25/1955	A 7484		#
	NORTH PLATTE RIVER AT NORTH PLATTE, NE						
	SOUTH PLATTE RIVER AT JULESBURG, CO						
<u>SOUTH PLATTE RIVER</u>							
S: 14 T: 12 R: 43W DEUEL WESTERN IRRIGATION DISTRICT	WESTERN CANAL	IR	130.61	06/14/1897	A 393		K
WESTERN IRRIGATION DISTRICT	WESTERN CANAL	US	27.62	06/14/1897	A 393	U-21	
WESTERN IRRIGATION DISTRICT	WESTERN CANAL	IR	9.71	04/13/1926	A 1884		K
WESTERN IRRIGATION DISTRICT	WESTERN CANAL	US	1.21	04/13/1926	A 1884	U-21	
WESTERN IRRIGATION DISTRICT	WESTERN CANAL	IR	7.00	08/15/1950	A 4739		K
WESTERN IRRIGATION DISTRICT	WESTERN CANAL	US	.11	08/15/1950	A 4739	U-21	
<u>SOUTH PLATTE RIVER, TRIB. TO</u>							
S: 36 T: 14 R: 39W KEITH CITY OF OGALLALA	OGALLALA RESERVOIR NO. 6	ST	1.40AF	11/16/1987	A 16685		
S: 31 T: 14 R: 38W KEITH CITY OF OGALLALA	OGALLALA RESERVOIR NO. 7	ST	279.80AF	08/18/1988	A 16699		
S: 32 T: 14 R: 38W KEITH CITY OF OGALLALA	CURE CREEK RESERVOIR 1-A	ST	33.03AF	12/14/1966	A 10999		#
	SOUTH PLATTE RIVER AT ROSCOE, NE						
<u>SOUTH PLATTE RIVER</u>							
S: 8 T: 13 R: 36W KEITH NEBRASKA PUBLIC POWER DISTRICT	SOUTH PLATTE SUPPLY CANAL PR NORTH PLATTE HYDRO		500.00	03/29/1943	A 3601		
NEBRASKA PUBLIC POWER DISTRICT	SOUTH PLATTE SUPPLY CANAL CO		860.00	09/26/1972	A 12745		R
NEBRASKA PUBLIC POWER DISTRICT	SOUTH PLATTE SUPPLY CANAL CO		860.00	01/28/1977	A 14666		R
GAME AND PARKS COMMISSION	SOUTH PLATTE SUPPLY CANAL FC		16.00	04/20/1981	A 15845		
GAME AND PARKS COMMISSION	SOUTH PLATTE SUPPLY CANAL ST		146.30AF	04/20/1981	A 15849		#
	SOUTH PLATTE RIVER AT NORTH PLATTE, NE						
<u>PLATTE RIVER</u>							
S: 8 T: 13 R: 29W LINCOLN THIRTY MILE CANAL COMPANY	TRI-COUNTY CANAL	IR		09/07/1926	A 1853	R P361	P
THIRTY MILE CANAL COMPANY	TRI-COUNTY CANAL	IR		12/13/1927	A 1976	R P-362	P
CENTRAL NEBR PUBLIC POWER & IRRIG DIST	TRI-COUNTY CANAL	IU	639.72	01/13/1934	A 2355	U-2, U-12	K
CENTRAL NEBR PUBLIC POWER & IRRIG DIST	TRI-COUNTY CANAL	PI	1500.00	04/27/1934	A 2354	U-12	
	JEFFREY/JOHNSON 1 & 2						
<u>SUTHERLAND RESERVOIR</u>							
S: 8 T: 13 R: 29W LINCOLN NEBRASKA PUBLIC POWER DISTRICT	TRI-COUNTY CANAL	SI		03/31/1937	A 2726	R A-1853R	P
NEBRASKA PUBLIC POWER DISTRICT	TRI-COUNTY CANAL	SI		03/31/1937	A 2726	R A-1976R	P
<u>PLATTE RIVER</u>							
S: 8 T: 13 R: 29W LINCOLN CENTRAL NEBR PUBLIC POWER & IRRIG DIST	TRI-COUNTY CANAL	RD		07/28/1941	A 3474	A-2354	
	JEFFREY/JOHNSON 1 & 2						

SURFACE WATER RIGHTS DATA
CLAIMS, APPLICATIONS, AND APPROPRIATIONS IN DOWNSTREAM ORDER
DIVISION NO. 1A

SOURCE LOCATION APPROPRIATOR	CARRIER GAGE	USE	GRANT IN CFS/AF	DATE OF PRIORITY	DOCKET/ APP. NUMBER	ANNOA. FT. NT.
KINGSLEY RESERVOIR						
S: 8 T: 13 R: 29W LINCOLM						
CENTRAL NEBR PUBLIC POWER & IRRIG DIST	TRI-COUNTY CANAL	PS	500000.00AF	07/28/1941	A 3475	A2354,U12
CENTRAL NEBR PUBLIC POWER & IRRIG DIST	TRI-COUNTY CANAL	UI		07/28/1941	A 3476	2355U2-12K
CENTRAL NEBR PUBLIC POWER & IRRIG DIST	TRI-COUNTY CANAL	UI		07/28/1941	A 3476	A10280,U2K
CENTRAL NEBR PUBLIC POWER & IRRIG DIST	TRI-COUNTY CANAL	UI		07/28/1941	A 3620	A10280,U K
CENTRAL NEBR PUBLIC POWER & IRRIG DIST	TRI-COUNTY CANAL	OU		07/28/1941	A 3620	K
CENTRAL NEBR PUBLIC POWER & IRRIG DIST	TRI-COUNTY CANAL	UI		07/28/1941	A 3823	A10280,U K
CENTRAL NEBR PUBLIC POWER & IRRIG DIST	TRI-COUNTY CANAL	OU		07/28/1941	A 3823	K
CENTRAL NEBR PUBLIC POWER & IRRIG DIST	TRI-COUNTY CANAL	UI		07/28/1941	A 4656	A10280,U K
CENTRAL NEBR PUBLIC POWER & IRRIG DIST	TRI-COUNTY CANAL	OU		07/28/1941	A 4656	K
PLATTE RIVER						
S: 8 T: 13 R: 29W LINCOLM						
CENTRAL NEBR PUBLIC POWER & IRRIG DIST	TRI-COUNTY CANAL	PI	700.00	05/11/1950	A 4674	A2354,U12
KINGSLEY RESERVOIR						
S: 8 T: 13 R: 29W LINCOLM						
CENTRAL NEBR PUBLIC POWER & IRRIG DIST	TRI-COUNTY CANAL	UI	15075.00AF	04/22/1953	A 5278	A10280,U K
CENTRAL NEBR PUBLIC POWER & IRRIG DIST	TRI-COUNTY CANAL	OU	69.00AF	04/22/1953	A 5278	K
CENTRAL NEBR PUBLIC POWER & IRRIG DIST	TRI-COUNTY CANAL	UI		06/25/1955	A 7716	A10280,U K
CENTRAL NEBR PUBLIC POWER & IRRIG DIST	TRI-COUNTY CANAL	OU		06/25/1955	A 7716	K
CENTRAL NEBR PUBLIC POWER & IRRIG DIST	TRI-COUNTY CANAL	UI		12/24/1958	A 9673	A10280,U K
PLATTE RIVER						
S: 8 T: 13 R: 29W LINCOLM						
CENTRAL NEBR PUBLIC POWER & IRRIG DIST	TRI-COUNTY CANAL	IU	585.10	01/20/1964	A 10280	U-2,12 K
CENTRAL NEBR PUBLIC POWER & IRRIG DIST	TRI-COUNTY CANAL	IU	639.72	01/20/1964	A 10281	A2355,U DK
KINGSLEY RESERVOIR						
S: 8 T: 13 R: 29W LINCOLM						
CENTRAL NEBR PUBLIC POWER & IRRIG DIST	TRI-COUNTY CANAL	UI		01/20/1964	A 10282	A10280,U
CENTRAL NEBR PUBLIC POWER & IRRIG DIST	TRI-COUNTY CANAL	UI		01/20/1964	A 10282	A-2355
CENTRAL NEBR PUBLIC POWER & IRRIG DIST	TRI-COUNTY CANAL	OU		01/20/1964	A 10282	
CENTRAL NEBR PUBLIC POWER & IRRIG DIST	TRI-COUNTY CANAL	SO	77958.00AF	09/12/1991	A 17111	K
CENTRAL NEBR PUBLIC POWER & IRRIG DIST	TRI-COUNTY CANAL	SI	33.00AF	09/12/1991	A 17111	A-2355
CENTRAL NEBR PUBLIC POWER & IRRIG DIST	TRI-COUNTY CANAL	SI	16328.70AF	09/12/1991	A 17111	A-10280
CENTRAL NEBR PUBLIC POWER & IRRIG DIST	TRI-COUNTY CANAL	SO	2707.50AF	09/12/1991	A 17112	
CENTRAL NEBR PUBLIC POWER & IRRIG DIST	TRI-COUNTY CANAL	SI	4.80AF	09/12/1991	A 17112	A-10280
NEBRASKA PUBLIC POWER DISTRICT	TRI-COUNTY CANAL	CO	350.00AF	10/02/1992	A 17226	
PLATTE RIVER						
S: 8 T: 13 R: 29W LINCOLM						
NEBRASKA PUBLIC POWER DISTRICT	TRI-COUNTY CANAL	CO	1.00	10/02/1992	A 17227	
WHITE HORSE CREEK						
S: 30 T: 15 R: 30W LINCOLM						
WESLEY F HANSEN	HANSEN LAKE	ST	94.60AF	07/01/1965	A 10650	

See "Use" definitions and footnotes on pages 49 through 52

SURFACE WATER RIGHTS DATA
CLAIMS, APPLICATIONS, AND APPROPRIATIONS IN DOWNSTREAM ORDER
DIVISION NO. 1A

SOURCE LOCATION APPROPRIATOR	CARRIER GAGE	USE	GRANT IN CFS/AF	DATE OF PRIORITY	DOCKET/ APP. NUMBER	ANNOA. FT. NT.
<u>WHITE HORSE CREEK, TRIB. TO</u>						
S: 12 T: 14 R: 31W LINCOLN						
ALPHONSE KOSMICKI	PUMP	IR	.41	02/15/1954	A 5956	
ALPHONSE KOSMICKI	PUMP	IR	.16	06/24/1954	A 6394	
<u>FREMONT CREEK</u>						
S: 7 T: 13 R: 29W LINCOLN						
FOUR H LAND CO, LTD	HIDDEN LAKE WEST	ST		09/26/1994	A 17466	*
FOUR H LAND CO, LTD	HIDDEN LAKE EAST	ST		06/23/1994	A 17380	*
<u>HIDDEN LAKE EAST</u>						
S: 7 T: 13 R: 29W LINCOLN						
FOUR H LAND CO, LTD	PUMP	SO		09/26/1994	A 17467	*
<u>FREMONT CREEK</u>						
S: 16 T: 13 R: 29W LINCOLN						
BILL J & SANDRA HENRY	PUMP	IR	.22	06/21/1950	A 4710	K
S: 21 T: 13 R: 29W LINCOLN						
BILL J & SANDRA HENRY	PUMP	IR	.19	02/17/1949	A 4438	K
BILL J & SANDRA HENRY	PUMP	IR	.45	05/21/1954	A 6317	K#
	PLATTE RIVER BELOW TRI-COUNTY DIVERSION					
<u>BULL DRAIN</u>						
S: 29 T: 13 R: 28W LINCOLN						
EUGENE & CAROLYN SEATON	NORRIS CANAL	IR	.75	02/18/1932	A 2253	K
<u>PANNEE CREEK</u>						
S: 13 T: 13 R: 28W LINCOLN						
HAYTHORN RANCH COMPANY	HOLCOMB CANAL	IR	8.00	10/18/1890	D 636	
S: 18 T: 13 R: 27W LINCOLN						
HAYTHORN RANCH COMPANY	KENT-BURKE CANAL	IR	3.68	11/16/1922	A 1694	K
S: 29 T: 13 R: 27W LINCOLN						
JOHN & BEULAH LOOSTROM	JANSSSEN CANAL	IR	6.76	08/31/1931	A 2231	K
<u>PANNEE SLOUGH</u>						
S: 25 T: 13 R: 28W LINCOLN						
WILLIAM W & LOIS H REEDY, TRUSTEES	PUMP	IR	.36	02/26/1982	A 16867	K#
<u>PLATTE RIVER</u>						
S: 19 T: 12 R: 26W LINCOLN						
NEBRASKA PUBLIC POWER DISTRICT	GOTHENBURG CANAL	IU	14.12	07/05/1890	D 645A	U-4 K
NEBRASKA PUBLIC POWER DISTRICT	GOTHENBURG CANAL	IR	2.07	09/15/1894	D 624 R	T-133
NEBRASKA PUBLIC POWER DISTRICT	GOTHENBURG CANAL	IU	238.43	09/22/1894	D 645B	U4-T204 K
<u>SUTHERLAND RESERVOIR</u>						
S: 19 T: 12 R: 26W LINCOLN						
NEBRASKA PUBLIC POWER DISTRICT	GOTHENBURG CANAL	UI		03/31/1937	A 2726	D-645A, U4
NEBRASKA PUBLIC POWER DISTRICT	GOTHENBURG CANAL	SI	435.00AF	03/31/1937	A 2726 R	D-624R
NEBRASKA PUBLIC POWER DISTRICT	GOTHENBURG CANAL	UI		03/31/1937	A 2726	D-645B, U4
NEBRASKA PUBLIC POWER DISTRICT	GOTHENBURG CANAL	UI		03/31/1937	A 3717	A-3716, U4K

SURFACE WATER RIGHTS DATA
CLAIMS, APPLICATIONS, AND APPROPRIATIONS IN DOWNSTREAM ORDER
DIVISION NO. 1A

SOURCE LOCATION APPROPRIATOR	CARRIER GAGE	USE	GRANT IN CFS/AF	DATE OF PRIORITY	DOCKET/ APP. NUMBER	ANNOA. FT. NT.
<u>PLATTE RIVER</u>						
S: 19 T: 12 R: 26W LINCOLN NEBRASKA PUBLIC POWER DISTRICT	GOTHENBURG CANAL	IU	9.48	04/20/1944	A 3716	U-4 K
NEBRASKA PUBLIC POWER DISTRICT	GOTHENBURG CANAL	IU	.55	09/17/1969	A 11798	U-4 K
<u>SUTHERLAND RESERVOIR</u>						
S: 19 T: 12 R: 26W LINCOLN NEBRASKA PUBLIC POWER DISTRICT	GOTHENBURG CANAL	UI		09/17/1969	A 11799	A11798,U4K
<u>PLATTE RIVER</u>						
S: 19 T: 12 R: 26W LINCOLN NEBRASKA PUBLIC POWER DISTRICT	GOTHENBURG CANAL	IU	.80	08/24/1979	A 15580	U-4
<u>SUTHERLAND RESERVOIR</u>						
S: 19 T: 12 R: 26W LINCOLN NEBRASKA PUBLIC POWER DISTRICT	GOTHENBURG CANAL	UI		08/24/1979	A 15581	A15580,U4
<u>PLATTE RIVER</u>						
S: 19 T: 12 R: 26W LINCOLN NEBRASKA PUBLIC POWER DISTRICT	GOTHENBURG CANAL	IU	.19	05/15/1981	A 15870	U-4
CENTRAL PLATTE NRD	GOTHENBURG CANAL	SS	4218.00AF	06/16/1981	A 15890	A-15883 C
	BUFFALO CREEK RES. B-1					
NEBRASKA PUBLIC POWER DISTRICT	GOTHENBURG CANAL	IR	.19	09/14/1981	A 15992	
NEBRASKA PUBLIC POWER DISTRICT	GOTHENBURG CANAL	IR	.50	03/21/1988	A 16629	
<u>SUTHERLAND RESERVOIR</u>						
S: 19 T: 12 R: 26W LINCOLN NEBRASKA PUBLIC POWER DISTRICT	GOTHENBURG CANAL	SI		03/21/1988	A 16630	A-16629
<u>PLATTE RIVER</u>						
S: 19 T: 12 R: 26W LINCOLN NEBRASKA PUBLIC POWER DISTRICT	GOTHENBURG CANAL	IR	3.09	07/23/1990	A 17002	
<u>SUTHERLAND RESERVOIR</u>						
S: 19 T: 12 R: 26W LINCOLN NEBRASKA PUBLIC POWER DISTRICT	GOTHENBURG CANAL	SI		07/23/1990	A 17003	A-17002
<u>PLATTE RIVER</u>						
S: 19 T: 12 R: 26W LINCOLN CITY OF GOTHENBURG	GOTHENBURG CANAL	ST		07/28/1993	A 17302	*
	LAKE HELEN					
<u>SUTHERLAND RESERVOIR</u>						
S: 19 T: 12 R: 26W LINCOLN NEBRASKA PUBLIC POWER DISTRICT	GOTHENBURG CANAL	SI	861.25AF	09/23/1993	A 17315	D-645A K
NEBRASKA PUBLIC POWER DISTRICT	GOTHENBURG CANAL	SO	38.75AF	09/23/1993	A 17315	
<u>PLATTE RIVER</u>						
S: 30 T: 12 R: 26W LINCOLN LEYON O & MILDRED M BRESTEL	PUMP	IR	1.71	06/23/1953	A 5362	
SIX MILE DITCH COMPANY	THIRTY MILE CANAL	IR	1.27	10/22/1894	D 680 R	P-435 K
SIX MILE DITCH COMPANY	THIRTY MILE CANAL	US	.05	10/22/1894	D 680 R	U-8
THIRTY MILE CANAL COMPANY	THIRTY MILE CANAL	IR	173.54	09/07/1926	A 1853	T97 K
THIRTY MILE CANAL COMPANY	THIRTY MILE CANAL	US	101.12	09/07/1926	A 1853	U-8 K

SURFACE WATER RIGHTS DATA
CLAIMS, APPLICATIONS, AND APPROPRIATIONS IN DOWNSTREAM ORDER
DIVISION NO. 1A

SOURCE LOCATION APPROPRIATOR	CARRIER GAGE	USE	GRANT IN CFS/AF	DATE OF PRIORITY	DOCKET/ APP. NUMBER	ANNOA. FT. NT.
<u>PLATTE RIVER</u>						
S: 30 T: 12 R: 26W LINCOLN						
THIRTY MILE CANAL COMPANY	THIRTY MILE CANAL	IR	13.70	12/13/1927	A 1976	
THIRTY MILE CANAL COMPANY	THIRTY MILE CANAL	US	12.92	12/13/1927	A 1976	U-8 K
<u>SUTHERLAND RESERVOIR</u>						
S: 30 T: 12 R: 26W LINCOLN						
NEBRASKA PUBLIC POWER DISTRICT	THIRTY MILE CANAL	UI		03/31/1937	A 2726	D-680R,U8
NEBRASKA PUBLIC POWER DISTRICT	THIRTY MILE CANAL	UI		03/31/1937	A 2726	A1853,U-8K
NEBRASKA PUBLIC POWER DISTRICT	THIRTY MILE CANAL	UI		03/31/1937	A 2726	A-1976,U8K
<u>PLATTE RIVER</u>						
S: 11 T: 11 R: 26W LINCOLN						
SIX MILE DITCH COMPANY	SIX MILE CANAL	IU	23.80	10/22/1894	D 680	U-9 K
<u>SUTHERLAND RESERVOIR</u>						
S: 11 T: 11 R: 26W LINCOLN						
NEBRASKA PUBLIC POWER DISTRICT	SIX MILE CANAL	UI		03/31/1937	A 2726	D-680,U-9K
<u>SHELDON CREEK</u>						
S: 10 T: 11 R: 26W LINCOLN						
J R GILLESPIE	PUMP	IR	4.19	10/31/1956	A 8237	
<u>PLATTE RIVER</u>						
S: 15 T: 11 R: 25W DAWSON						
COZAD DITCH COMPANY	COZAD CANAL	IR	230.73	12/28/1894	D 626	K
COZAD DITCH COMPANY	COZAD CANAL	US	3.51	12/28/1894	D 626	U-7 K
<u>SUTHERLAND RESERVOIR</u>						
S: 15 T: 11 R: 25W DAWSON						
NEBRASKA PUBLIC POWER DISTRICT	COZAD CANAL	UI		03/31/1937	A 2726	D-626,U-7K
NEBRASKA PUBLIC POWER DISTRICT	COZAD CANAL	OU		03/31/1937	A 2726	U-7 K
<u>PLATTE RIVER</u>						
S: 15 T: 11 R: 25W DAWSON						
COZAD DITCH COMPANY	COZAD CANAL	IR	.50	07/23/1990	A 17002 R	T-139
<u>SUTHERLAND RESERVOIR</u>						
S: 15 T: 11 R: 25W DAWSON						
COZAD DITCH COMPANY	COZAD CANAL	SI		07/23/1990	A 17003 R	T-140
NEBRASKA PUBLIC POWER DISTRICT	COZAD CANAL	SO	281.20AF	04/12/1993	A 17271	
<u>PLATTE RIVER</u>						
S: 9 T: 10 R: 24W DAWSON						
SOUTH SIDE IRRIGATION COMPANY	ORCHARD-ALFALFA CANAL	IR	61.80	01/23/1895	D 627	K
SOUTH SIDE IRRIGATION COMPANY	ORCHARD-ALFALFA CANAL	US	22.20	01/23/1895	D 627	U-10
<u>SUTHERLAND RESERVOIR</u>						
S: 9 T: 10 R: 24W DAWSON						
NEBRASKA PUBLIC POWER DISTRICT	ORCHARD-ALFALFA CANAL	UI		03/31/1937	A 2726	D-627,U10K
<u>PLATTE RIVER</u>						
S: 18 T: 10 R: 23W DAWSON						
NEBRASKA PUBLIC POWER DISTRICT	DAWSON COUNTY CANAL	IR	.93	06/14/1894	D 621	K
NEBRASKA PUBLIC POWER DISTRICT	DAWSON COUNTY CANAL	US	.36	06/14/1894	D 621	U-5

SURFACE WATER RIGHTS DATA
CLAIMS, APPLICATIONS, AND APPROPRIATIONS IN DOWNSTREAM ORDER
DIVISION NO. 1A

SOURCE LOCATION APPROPRIATOR	CARRIER GAGE	USE	GRANT IN CFS/AF	DATE OF PRIORITY	DOCKET/ APP. NUMBER	ANNOA. FT.	NT.
PLATTE RIVER							
S: 18 T: 10 R: 23W DAWSON							
NEBRASKA PUBLIC POWER DISTRICT	DAWSON COUNTY CANAL	IR	270.33	06/26/1894	D 622	T-264	K
NEBRASKA PUBLIC POWER DISTRICT	DAWSON COUNTY CANAL	US	105.59	06/26/1894	D 622	U-5	K
NEBRASKA PUBLIC POWER DISTRICT	DAWSON COUNTY CANAL	IR	16.84	09/15/1894	D 624 R		K
NEBRASKA PUBLIC POWER DISTRICT	DAWSON COUNTY CANAL	US	7.38	09/15/1894	D 624 R	U-5	
NEBRASKA PUBLIC POWER DISTRICT	DAWSON COUNTY CANAL	IR	20.34	18/03/1928	A 2039		K
NEBRASKA PUBLIC POWER DISTRICT	DAWSON COUNTY CANAL	US	7.95	18/03/1928	A 2039	U-5	
NEBRASKA PUBLIC POWER DISTRICT	DAWSON COUNTY CANAL	IR	13.20	19/25/1929	A 2110		K
NEBRASKA PUBLIC POWER DISTRICT	DAWSON COUNTY CANAL	US	5.16	19/25/1929	A 2110	U-5	
NEBRASKA PUBLIC POWER DISTRICT	DAWSON COUNTY CANAL	IR	.79	06/14/1930	A 2145		K
NEBRASKA PUBLIC POWER DISTRICT	DAWSON COUNTY CANAL	US	.31	06/14/1930	A 2145	U-5	
NEBRASKA PUBLIC POWER DISTRICT	DAWSON COUNTY CANAL	IR	2.10	03/01/1932	A 2262		K
NEBRASKA PUBLIC POWER DISTRICT	DAWSON COUNTY CANAL	US	.82	03/01/1932	A 2262	U-5	
SUTHERLAND RESERVOIR							
S: 18 T: 10 R: 23W DAWSON							
NEBRASKA PUBLIC POWER DISTRICT	DAWSON COUNTY CANAL	UI		03/31/1937	A 2726	D-622	K
NEBRASKA PUBLIC POWER DISTRICT	DAWSON COUNTY CANAL	UI		03/31/1937	A 2726	D-624R	K
NEBRASKA PUBLIC POWER DISTRICT	DAWSON COUNTY CANAL	UI		03/31/1937	A 2726	A-2839	K
NEBRASKA PUBLIC POWER DISTRICT	DAWSON COUNTY CANAL	UI		03/31/1937	A 2726	A-2110	K
NEBRASKA PUBLIC POWER DISTRICT	DAWSON COUNTY CANAL	UI		03/31/1937	A 2726	A-2145	K
NEBRASKA PUBLIC POWER DISTRICT	DAWSON COUNTY CANAL	UI		03/31/1937	A 2726	A-2262	K
NEBRASKA PUBLIC POWER DISTRICT	DAWSON COUNTY CANAL	UI		03/31/1937	A 2726 R	A-15507	K
NEBRASKA PUBLIC POWER DISTRICT	DAWSON COUNTY CANAL	OU		03/31/1937	A 2726		K
PLATTE RIVER							
S: 18 T: 10 R: 23W DAWSON							
NEBRASKA PUBLIC POWER DISTRICT	DAWSON COUNTY CANAL	IU	.80	02/15/1978	A 15184	U-5	K
SUTHERLAND RESERVOIR							
S: 18 T: 10 R: 23W DAWSON							
NEBRASKA PUBLIC POWER DISTRICT	DAWSON COUNTY CANAL	UI		06/15/1979	A 15492	A15184, U5K	
PLATTE RIVER							
S: 18 T: 10 R: 23W DAWSON							
NEBRASKA PUBLIC POWER DISTRICT	DAWSON COUNTY CANAL	IR	.91	06/28/1979	A 15507		K
NEBRASKA PUBLIC POWER DISTRICT	DAWSON COUNTY CANAL	US	.35	06/28/1979	A 15507	U-5	#
PLATTE RIVER NEAR COZAD, NE							
STUMP DITCH, TRIB. TO IRWIN WHIPPLE							
S: 15 T: 14 R: 24W CUSTER							
IRWIN WHIPPLE	PUMP	IR	3.82	02/24/1977	A 14753		&
STUMP DITCH, TRIB. TO SPRING CREEK RES. 19-B							
S: 14 T: 12 R: 24W DAWSON							
COUNTY OF DAWSON	SPRING CREEK RES. 19-B	ST	46.50AF	04/14/1978	A 15237		
STUMP DITCH, TRIB. TO SPRING CREEK WATERSHED.							
S: 13 T: 12 R: 24W DAWSON							
SPRING CREEK WATERSHED.	SPRING CREEK RES. 18-A	ST	21.70AF	08/01/1975	A 13696		

SURFACE WATER RIGHTS DATA
CLAIMS, APPLICATIONS, AND APPROPRIATIONS IN DOWNSTREAM ORDER
DIVISION NO. 1A

SOURCE LOCATION APPROPRIATOR	CARRIER GAGE	USE	GRANT IN CFS/AF	DATE OF PRIORITY	DOCKET/ APP. NUMBER	ANNOA. FT. NT.
<u>PLATTE RIVER, TRIB. TO</u>						
S: 18 T: 9 R: 22W DAWSON M J LAUBY	LAUBY RESERVOIR	ST	82.00AF	02/08/1946	A 3873	
S: 12 T: 9 R: 23W DAWSON NORMAN C THOMAS	PUMP	IR	.55	02/13/1984	A 16269	K
<u>PLATTE RIVER</u>						
S: 15 T: 9 R: 22W DAWSON PATRICIA A MOON	PUMP	IR	.73	12/26/1956	A 9857	
<u>PLATTE RIVER, TRIB. TO</u>						
S: 23 T: 9 R: 22W DAWSON LARRY & ROD REYNOLDS	PUMP	IR	3.26	12/13/1976	A 14588	
<u>PLATTE RIVER</u>						
S: 34 T: 9 R: 21W DAWSON LYNN C BARNES	PUMP	IR	1.09	10/09/1953	A 5635	
S: 2 T: 8 R: 21W GOSPER CENTRAL PLATTE MRD	START OF REACH	IF	500.00	07/25/1990	A 17004A	1
CENTRAL PLATTE MRD	START OF REACH	IF	600.00	07/25/1990	A 17004B	1
CENTRAL PLATTE MRD	START OF REACH	IF	500.00	07/25/1990	A 17004C	1
CENTRAL PLATTE MRD	START OF REACH	IF	1100.00	07/25/1990	A 17007B	1
CENTRAL PLATTE MRD	START OF REACH	IF	1100.00	07/25/1990	A 17007C	1
CENTRAL PLATTE MRD	START OF REACH	IF	1300.00	07/25/1990	A 17008A	1
CENTRAL PLATTE MRD	START OF REACH	IF	1500.00	07/25/1990	A 17008B	1
CENTRAL PLATTE MRD	START OF REACH	IF	1500.00	07/25/1990	A 17008C	1
<u>PLUM CREEK</u>						
S: 8 T: 9 R: 25W DAWSON HI-GAIN FEEDLOT, INC	HOLDING POND NO.3	ST	130.00AF	02/18/1992	A 17145	
<u>HOLDING POND NO. 3</u>						
S: 8 T: 9 R: 25W DAWSON HI-GAIN FEEDLOT, INC	PUMP	MF	124.00AF	12/06/1993	A 17335	
<u>PLUM CREEK</u>						
S: 20 T: 8 R: 22W GOSPER OWEN W BRAINARD	PUMP	IR	.67	03/10/1956	A 8407	
OWEN W BRAINARD	PUMP	IR	.59	12/08/1952	A 5104	
S: 5 T: 7 R: 21W GOSPER LAVERNE A & VIRGINIA L STUEHM	PUMP	IR	.33	03/14/1935	A 2527	
LAVERNE A & VIRGINIA L STUEHM	PUMP	IR	.77	05/02/1978	A 15249	K#
S: 16 T: 8 R: 21W GOSPER CARLTON E. & CHERYL L CLARK	PUMP PLUM CREEK NEAR SMITHFIELD, NE	IR	.37	10/06/1976	A 14498	#
<u>STREVER CREEK, TRIB. TO</u>						
S: 28 T: 12 R: 23W DAWSON COUNTY OF DAWSON	RESERVOIR 9-A	ST	55.70AF	12/03/1969	A 11833	

SURFACE WATER RIGHTS DATA
CLAIMS, APPLICATIONS, AND APPROPRIATIONS IN DOWNSTREAM ORDER
DIVISION NO. 1A

SOURCE LOCATION APPROPRIATOR	CARRIER GAGE	USE	GRANT IN CFS/AF	DATE OF PRIORITY	DOCKET/ APP. NUMBER	ANNOA. FT. NT.
<u>STREVER CREEK, TRIB. TO</u> S: 28 T: 12 R: 23W DAWSON COUNTY OF DAWSON	RESERVOIR 9-8	ST	62.80AF	12/03/1969	A 11834	
<u>STREVER CREEK</u> S: 23 T: 11 R: 23W DAWSON RICHARD H & HARRIET L JENSEN	PUMP	IR	.36	02/04/1953	A 5145	
RICHARD H JENSEN	PUMP	IR	.56	07/27/1925	A 1772	
GAYLAN C. ABOOD, TRUST	PUMP	IR	1.10	07/27/1925	A 1773	
S: 24 T: 11 R: 23W DAWSON SHARON GRIFFIS	PUMP	IR	.48	05/14/1984	A 16299	
<u>STREVER CREEK, TRIB. TO</u> S: 30 T: 11 R: 22W DAWSON KRAIG OSBORN	PUMP	IR	.32	04/10/1979	A 15448	
<u>STREVER CREEK</u> S: 32 T: 10 R: 21W DAWSON HAROLD STEVENS	PUMP	IR	.40	05/03/1989	A 16795	K
S: 33 T: 10 R: 21W DAWSON CRANFORD BROS	PUMP	IR	.91	12/26/1978	A 15378	
S: 4 T: 9 R: 21W DAWSON MICHAEL J SCULLEY ET AL	PUMP	IR	1.11	07/12/1988	A 16685	
CHARLTON F STUART, ET AL	PUMP	IR	1.93	06/19/1980	A 15659	
<u>DAWSON COUNTY DRAIN DIST. NO. 1 DITCH</u> S: 10 T: 9 R: 21W DAWSON GLEN & INEZ HERBERT	PUMP	IR	.59	09/15/1894	A 2129	D-624 IK
<u>STREVER CREEK</u> S: 13 T: 9 R: 21W DAWSON KLINE FARM LTD	PUMP	IR	.39	01/14/1982	A 16049	
IRMA HOFFBER	PUMP	IR	1.01	01/19/1982	A 16952	R T-395
S: 18 T: 9 R: 20W DAWSON BEATTY, INC	BEATTY CANAL	IR	.56	06/03/1929	A 2083	K
BEATTY, INC	PUMP	IR	.56	08/24/1937	A 2777	
S: 27 T: 9 R: 20W DAWSON BERNARD SCHINZEL	PUMP	IR	2.06	10/03/1928	A 2101	A-2039 IK
S: 35 T: 9 R: 20W DAWSON CATHRYN JENSEN	PUMP	IR	1.30	09/15/1894	A 2049	D-624 I
CATHRYN JENSEN	PUMP	IR	1.03	05/07/1931	A 2202	
S: 36 T: 9 R: 20W DAWSON BARRY J & STEVEN G PFISTER	PUMP	IR	1.06	08/26/1929	A 2099	K
<u>PLATIE RIVER, TRIB. TO</u> S: 14 T: 7 R: 20W PHELPS DELL R SAND	PUMP	IR	1.42	10/01/1964	A 10449	K
S: 25 T: 8 R: 20W PHELPS LEE E VAUGHN	PUMP	IR	.29	08/10/1972	A 12711	K

SURFACE WATER RIGHTS DATA
CLAIMS, APPLICATIONS, AND APPROPRIATIONS IN DOWNSTREAM ORDER
DIVISION NO. 1A

SOURCE LOCATION APPROPRIATOR	CARRIER GAGE	USE	GRANT IN CFS/AF	DATE OF PRIORITY	DOCKET/ APP. NUMBER	ANNOTA. FT. NT.
<u>PLATTE RIVER TRIB. TO</u>						
S: 1 T: 7 R: 19W PHELPS						
3-T'S LAND CORPORATION	PUMP	IR	.34	07/12/1976	A 14319	
S: 17 T: 8 R: 19W PHELPS						
ROBERT CRANDALL	PUMP	IR	2.00	05/31/1990	A 16994	
<u>PLATTE RIVER</u>						
S: 16 T: 8 R: 18W PHELPS						
CLARENCE H JOHNSON	PUMP	IR	.99	12/16/1975	A 13908	
<u>BUFFALO CREEK</u>						
S: 9 T: 11 R: 22W DAWSON						
CENTRAL PLATTE NRD	BUFFALO CREEK RES. B-1	ST	2015.00AF	06/04/1981	A 15883	
<u>BUFFALO CREEK TRIB. TO</u>						
S: 9 T: 11 R: 22W DAWSON						
CENTRAL PLATTE NRD	BUFFALO CREEK RES. C-5	ST	77.10AF	12/15/1975	A 13905	
<u>BUFFALO CREEK WEST</u>						
S: 30 T: 12 R: 22W DAWSON						
CENTRAL PLATTE NRD	BUFFALO CREEK RES. B-3	ST	710.00AF	01/24/1979	A 15400	
<u>BUFFALO CREEK WEST TRIB. TO</u>						
S: 8 T: 11 R: 22W DAWSON						
CENTRAL PLATTE NRD	SMITH SUPPLY CANAL RES.	ST	15.00AF	07/23/1981	A 15947	
<u>BUFFALO CREEK TRIB. TO</u>						
S: 18 T: 11 R: 22W DAWSON						
WOOD, WOOD, & WOOD	PUMP	IR	.76	04/28/1983	A 16192	K
<u>FRENCH CREEK</u>						
S: 26 T: 12 R: 22W DAWSON						
CENTRAL PLATTE NRD	FRENCH CREEK RES. F-7	ST	68.60AF	04/21/1976	A 14188	
<u>FRENCH CREEK TRIB. TO</u>						
S: 11 T: 11 R: 22W DAWSON						
CENTRAL PLATTE NRD	BUFFALO-FRENCH CREEK RES. F-5	ST	126.60AF	06/28/1983	A 16209	
S: 13 T: 11 R: 22W DAWSON						
CENTRAL PLATTE NRD	BUFFALO CREEK RES. F-1	ST	42.40AF	02/03/1978	A 15177	
S: 14 T: 11 R: 22W DAWSON						
CENTRAL PLATTE NRD	FRENCH CREEK RES. F-3	ST	44.30AF	04/21/1976	A 14187	
<u>FRENCH CREEK</u>						
S: 7 T: 10 R: 21W DAWSON						
JOHN ROY	PUMP	IR	1.09	03/26/1986	A 16479	
<u>BUFFALO CREEK</u>						
S: 21 T: 10 R: 21W DAWSON						
RALPH & ILEAN FALKINBURG	PUMP	IR	.60	08/23/1979	A 15573	
S: 16 T: 10 R: 21W DAWSON						
W G FELLERS, JR	PUMP	IR	.86	05/30/1980	A 15656	
S: 22 T: 10 R: 21W DAWSON						
GARY WHITE	PUMP	IR	.61	02/03/1966	A 10763	K

SURFACE WATER RIGHTS DATA
CLAIMS, APPLICATIONS, AND APPROPRIATIONS IN DOWNSTREAM ORDER
DIVISION NO. 1A

SOURCE LOCATION APPROPRIATOR	CARRIER GAGE	USE	GRANT IN CFS/AF	DATE OF PRIORITY	DOCKET/APP. NUMBER	ANNOA. FT. NT.
BUFFALO CREEK						
S: 22 T: 10 R: 21W DAWSON RICKERTSEN INC	PUMP	IR	1.69	06/26/1894	A 1495	K
S: 33 T: 10 R: 20W DAWSON ARBOR HODGSON ET AL	PUMP	IR	1.30	06/26/1894	A 1868	D-622 IK
S: 34 T: 10 R: 20W DAWSON WILLIAM A RICE	PUMP	IR	1.03	07/08/1908	A 16683	
S: 1 T: 9 R: 20W DAWSON MARY A JOHN	PUMP	IR	.60	02/19/1985	A 16357	
S: 12 T: 9 R: 20W DAWSON L BLANCHE WOODWARD	PUMP	IR	1.56	10/10/1927	A 1959	K
WILLIAM A RICE	PUMP	IR	.99	06/27/1989	A 16838	K
S: 18 T: 9 R: 19W DAWSON BRYCE & TERI ANDERSON	PUMP	IR	1.31	07/19/1927	A 1944	K
S: 7 T: 9 R: 19W DAWSON BRYCE & TERI ANDERSON	PUMP	IR	.59	01/08/1991	A 17040	
S: 18 T: 9 R: 19W DAWSON EARL E BLISS ESTATE	PUMP	IR	1.12	06/20/1940	A 3185	K
DELORES M PEARSON	PUMP	IR	2.09	11/12/1928	A 2052	K
S: 17 T: 9 R: 19W DAWSON ESTERICH, INC	PUMP	IR	2.10	07/23/1980	A 15688	
S: 20 T: 9 R: 19W DAWSON NORMA JEAN KASSON	PUMP	IR	1.44	08/07/1980	A 15700	#
	BUFFALO CREEK NEAR OVERTON, NE					
S: 21 T: 9 R: 19W DAWSON POULSON MFG & INVESTMENT CO, INC	PUMP	IR	1.03	03/05/1929	A 2074	
S: 28 T: 9 R: 19W DAWSON NELLIE E CARPENTER, TRUST	PUMP	IR	2.36	07/26/1927	A 1946	K
NELLIE E CARPENTER, TRUST	PUMP	IR	.56	08/03/1976	A 14367	
S: 27 T: 9 R: 19W DAWSON A C PHILPOT & SON	PUMP	IR	1.11	02/08/1977	A 14694	
S: 34 T: 9 R: 19W DAWSON CLARENCE J SHERMAN	PUMP	IR	1.16	08/28/1974	A 13174	K
THOMAS J BRENNAN	PUMP	IR	2.02	07/14/1980	A 15681	
S: 36 T: 9 R: 19W DAWSON MITCHELL, MITCHELL, MITCHELL, OLSEN & SAUM	PUMP	IR	.67	02/20/1928	A 1985	K
KING, KING, COMBS & SCHACHTERLE	PUMP	IR	1.68	01/15/1981	A 15748	K
S: 1 T: 8 R: 19W DAWSON ARLIE J & JANET M THAYER	PUMP	IR	.49	02/04/1929	A 2068	MUD CREEK KD
S: 31 T: 9 R: 18W BUFFALO GLADYS FOSTER	PUMP	IR	.17	07/22/1976	A 14338	K
S: 6 T: 8 R: 18W BUFFALO ORVILLE W & AVIS NICKEL	PUMP	IR	.92	07/19/1976	A 14331	

See "Use" definitions and footnotes on pages 49 through 52

SURFACE WATER RIGHTS DATA
CLAIMS, APPLICATIONS, AND APPROPRIATIONS IN DOWNSTREAM ORDER
DIVISION NO. 1A

SOURCE LOCATION APPROPRIATOR	CARRIER GAGE	USE	GRANT IN CFS/AF	DATE OF PRIORITY	DOCKET/ APP. NUMBER	ANNOA. FT. NT.
<u>BUFFALO CREEK</u>						
S: 5 T: 8 R: 18W BUFFALO FERN MILLER TRUST	PUMP	IR	2.13	07/19/1976	A 14333	
S: 33 T: 9 R: 18W BUFFALO RICHARD OURADA	PUMP	IR	.55	07/16/1976	A 14328	
S: 4 T: 9 R: 18W BUFFALO LAURA P MAAS	PUMP	IR	2.22	03/05/1928	A 1988	K
S: 4 T: 8 R: 18W BUFFALO DALE EBERS	PUMP	IR	.33	03/28/1989	A 16763	K
S: 33 T: 9 R: 18W BUFFALO ALVIE E PAYNE	PUMP	IR	.23	06/19/1929	A 2087	
S: 3 T: 8 R: 18W BUFFALO HAROLD MOLES TESTAMENTARY TRUST	PUMP	IR	.61	08/07/1948	A 4322	K
<u>ELM CREEK</u>						
S: 17 T: 9 R: 18W BUFFALO WILLIAM F SEILER	PUMP ELM CREEK NEAR ELM CREEK,	IR NE	.90	11/10/1976	A 14545	#
S: 32 T: 9 R: 18W BUFFALO CONSOLIDATED BLENDERS INC	PUMP	IR	.97	02/20/1985	A 16359	
S: 3 T: 8 R: 18W BUFFALO HAROLD MOLES TESTAMENTARY TRUST	PUMP	IR	.32	08/07/1948	A 4321	
<u>PLATTE RIVER</u>						
S: 3 T: 8 R: 18W BUFFALO NEBRASKA PUBLIC POWER DISTRICT	KEARNEY CANAL	IU	22.00	09/10/1882	D 1023	U-6 K
NEBRASKA PUBLIC POWER DISTRICT	KEARNEY CANAL KEARNEY POWER PLANT	PI	140.00	09/10/1882	D 1023	U-6
S: 11 T: 8 R: 16W BUFFALO FRANCIS L RICHARDS	KEARNEY CANAL PUMP-KEARNEY TAIL RACE	IU	.21	09/10/1882	A 1744	D-1023,U61K
S: 3 T: 8 R: 18W BUFFALO NEBRASKA PUBLIC POWER DISTRICT	KEARNEY CANAL KEARNEY POWER PLANT	PI	219.00	02/12/1920	A 1577	D-1023,U6K
NEBRASKA PUBLIC POWER DISTRICT	KEARNEY CANAL	IU	1.00	09/17/1929	A 2104 R	P398,P405K
<u>SUTHERLAND RESERVOIR</u>						
S: 3 T: 8 R: 18W BUFFALO NEBRASKA PUBLIC POWER DISTRICT	KEARNEY CANAL	UI		03/31/1937	A 2726	D-1023,U6K
NEBRASKA PUBLIC POWER DISTRICT	KEARNEY CANAL	UI		03/31/1937	A 2726 R	A2104P426K
NEBRASKA PUBLIC POWER DISTRICT	KEARNEY CANAL	UI		03/31/1937	A 2726	A-8399,U6K
NEBRASKA PUBLIC POWER DISTRICT	KEARNEY CANAL	OU		03/31/1937	A 2726	U-6 K
<u>PLATTE RIVER</u>						
S: 3 T: 8 R: 18W BUFFALO WILLIAM T & DENISE L OURADA	KEARNEY CANAL	IR	.41	08/07/1948	A 4323	K
WILLIAM T & DENISE L OURADA	KEARNEY CANAL	IR	.39	08/07/1948	A 4324	K
NEBRASKA PUBLIC POWER DISTRICT	KEARNEY CANAL	IU	12.50	03/07/1956	A 8399	U-6 K

SURFACE WATER RIGHTS DATA
CLAIMS, APPLICATIONS, AND APPROPRIATIONS IN DOWNSTREAM ORDER
DIVISION NO. 1A

SOURCE LOCATION APPROPRIATOR	CARRIER GAGE	USE	GRANT IN CFS/AF	DATE OF PRIORITY	DOCKET/ APP. NUMBER	ANNOA. FT. NT.
<u>SUTHERLAND RESERVOIR</u> S: 3 T: 8 R: 18W BUFFALO NEBRASKA PUBLIC POWER DISTRICT	KEARNEY CANAL	UI		03/07/1956	A 8400	A-8399,U6K
<u>PLATTE RIVER</u> S: 3 T: 8 R: 18W BUFFALO NEBRASKA PUBLIC POWER DISTRICT	KEARNEY CANAL	IU	4.00	07/25/1960	A 9844	U-6 K
<u>SUTHERLAND RESERVOIR</u> S: 3 T: 8 R: 18W BUFFALO NEBRASKA PUBLIC POWER DISTRICT	KEARNEY CANAL	UI		07/25/1960	A 9845	A-9844,U6K
<u>PLATTE RIVER</u> S: 3 T: 8 R: 18W BUFFALO NEBRASKA PUBLIC POWER DISTRICT	KEARNEY CANAL	IU	.36	06/20/1966	A 10871	U-6 K
<u>SUTHERLAND RESERVOIR</u> S: 3 T: 8 R: 18W BUFFALO NEBRASKA PUBLIC POWER DISTRICT	KEARNEY CANAL	UI		06/20/1966	A 10872	A10871,U6K
<u>PLATTE RIVER</u> S: 3 T: 8 R: 18W BUFFALO NEBRASKA PUBLIC POWER DISTRICT	KEARNEY CANAL	IU	1.14	03/29/1977	A 14859	U-6 K
<u>SUTHERLAND RESERVOIR</u> S: 3 T: 8 R: 18W BUFFALO NEBRASKA PUBLIC POWER DISTRICT	KEARNEY CANAL	UI		06/15/1979	A 15491	A14859,U6K
<u>PLATTE RIVER</u> S: 3 T: 8 R: 18W BUFFALO SANITARY IMPROVEMENT DISTRICT #2	KEARNEY CANAL ROLLING HILLS RESERVOIR	ST	20.20AF	11/10/1986	A 16529	
<u>SUTHERLAND RESERVOIR</u> S: 3 T: 8 R: 18W BUFFALO NEBRASKA PUBLIC POWER DISTRICT	KEARNEY CANAL	SI		08/24/1987	A 16583	A-16584 K
<u>PLATTE RIVER</u> S: 3 T: 8 R: 18W BUFFALO NEBRASKA PUBLIC POWER DISTRICT CITY OF KEARNEY	KEARNEY CANAL COTTONMILL LAKE	IR ST	4.86 160.00AF	08/24/1987 09/10/1993	A 16584 A 17313	K
GAME AND PARKS COMMISSION	START OF REACH	IF		11/30/1993	A 17329	2
GAME AND PARKS COMMISSION	START OF REACH	IF		11/30/1993	A 17332	2
S: 11 T: 8 R: 18W BUFFALO PLATTE RIVER WHOOPING CRANE MAINTENANCE TRUST	ELM CREEK RESERVOIR NO. 3	ST	67.20AF	07/18/1989	A 16853	
PLATTE RIVER WHOOPING CRANE MAINTENANCE TRUST	ELM CREEK RESERVOIR NO. 4	ST	63.30AF	07/18/1989	A 16854	
PLATTE RIVER WHOOPING CRANE MAINTENANCE TRUST	ELM CREEK RESERVOIR NO. 1	ST	53.20AF	07/18/1989	A 16852	
<u>DRY CREEK TRIBUTARY</u> S: 20 T: 7 R: 18W PHELPS HAROLD D & JUDITH A ERICKSON	PUMP	IR	.07	02/08/1973	A 12801	K

See "Use" definitions and footnotes on pages 49 through 52

SURFACE WATER RIGHTS DATA
CLAIMS, APPLICATIONS, AND APPROPRIATIONS IN DOWNSTREAM ORDER
DIVISION NO. 1A

SOURCE LOCATION APPROPRIATOR	CARRIER GAGE	USE	GRANT IN CFS/AF	DATE OF PRIORITY	DOCKET/ APP. NUMBER	ANNOA. FT. NT.
<u>PLATTE RIVER, TRIB. TO</u> S: 16 T: 7 R: 16W PHELPS WAYNE R & BETTE R CARLSON	PUMP	IR	.36	03/12/1992	A 17162	
<u>DRY CREEK</u> S: 35 T: 8 R: 18W PHELPS GERALD S & ARLENE P JUST	PUMP	IR	.50	03/17/1975	A 13478	K#
<u>PLATTE RIVER</u> S: 16 T: 8 R: 15W BUFFALO CITY OF KEARNEY CITY OF KEARNEY CITY OF KEARNEY	WELLFIELD 83 WELLFIELD 92 WELLFIELD PROPOSED	IG IG IG		01/01/1990 01/01/1993 03/17/1994	A 17358A A 17358B A 17358C	* * *
<u>TURKEY CREEK, TRIB. TO</u> S: 27 T: 9 R: 17W BUFFALO ORVILLE L WALTER	WALTER RESERVOIR	ST	57.00AF	11/13/1944	A 3784	
<u>TURKEY CREEK</u> S: 8 T: 8 R: 16W BUFFALO BARBARA J (BOBBI) SAMWAY	PUMP	IR	.08	06/29/1953	A 5368	K
<u>DRY CREEK, NORTH</u> S: 6 T: 6 R: 17W PHELPS DONALD W LEFF	PUMP	IR	.28	01/07/1975	A 13347	
<u>DRY CREEK, TRIB. TO</u> S: 27 T: 7 R: 18W PHELPS DANNY E O'CONNELL	PUMP	IR	1.14	07/23/1976	A 14341	
<u>DRY CREEK</u> S: 27 T: 7 R: 18W PHELPS BLACK VELVET, INC	PUMP	IR	.36	09/13/1988	A 16707	
<u>DRY CREEK, TRIB. TO</u> S: 35 T: 7 R: 18W PHELPS WAYNE R & BETTE R CARLSON	PUMP	IR	.60	05/15/1978	A 15260	
S: 26 T: 7 R: 18W PHELPS WAYNE R & BETTE R CARLSON	PUMP	IR	.86	05/15/1978	A 15259	
<u>DRY CREEK</u> S: 19 T: 7 R: 17W PHELPS ELAINE HUNT	PUMP	IR	.23	07/30/1953	A 5431	
S: 22 T: 7 R: 17W PHELPS LELAND SCHNEIDER	PUMP	IR	.53	04/23/1971	A 12235	K
<u>DRY CREEK, TRIB. TO</u> S: 18 T: 6 R: 17W PHELPS ERICKSON LAND & CATTLE CO, INC	PUMP	IR	1.00	04/06/1978	A 11914	
S: 21 T: 6 R: 17W PHELPS ERICKSON LAND & CATTLE CO, INC	PUMP	IR	.70	12/29/1988	A 15742	
ERICKSON LAND & CATTLE CO, INC	PUMP	IR	.84	08/29/1989	A 16881	

SURFACE WATER RIGHTS DATA
CLAIMS, APPLICATIONS, AND APPROPRIATIONS IN DOWNSTREAM ORDER
DIVISION NO. 1A

SOURCE LOCATION APPROPRIATOR	CARRIER GAGE	USE	GRANT IN CFS/AF	DATE OF PRIORITY	DOCKET/ APP. NUMBER	ANNOA. FT. NT.
<u>DRY CREEK, NORTH</u>						
S: 8 T: 7 R: 16W KEARNEY LEE W ANDERSON	PUMP	IR	.21	07/22/1991	A 17895	#
	NORTH DRY CREEK 2 MI SW OF PLATTE RIVER BRIDGE PLATTE RIVER NEAR KEARNEY, NE					
<u>DRY CREEK</u>						
S: 28 T: 7 R: 15W KEARNEY DUANE L OLSEN	PUMP	IR	1.82	07/28/1987	A 16588	<i>Lost Creek</i>
S: 8 T: 7 R: 14W KEARNEY ERNEST & VERLA MATUSCHKA	PUMP	IR	.93	05/12/1993	A 17284	
S: 5 T: 7 R: 14W KEARNEY JAMES E HAWS	PUMP	IR	.35	05/04/1981	A 15863	
S: 9 T: 7 R: 14W KEARNEY JAMES E HAWS	PUMP	IR	.80	09/05/1974	A 13190	K
<u>PLATTE RIVER</u>						
S: 18 T: 9 R: 11W HALL CITY OF WOOD RIVER	WELLFIELD	IG		12/03/1993	A 17334	*
CITY OF WOOD RIVER	WELLFIELD	IG		12/04/1997	A 17638	*
S: 3 T: 9 R: 11W HALL LARRY WOITASZEWSKI	PUMP	IR	.18	06/01/1981	A 15880	
S: 25 T: 10 R: 10W HALL GAME AND PARKS COMMISSION	END OF REACH	IF		11/30/1993	A 17332	2
S: 11 T: 10 R: 9W HALL CITY OF GRAND ISLAND	WELLFIELD	IG		09/09/1993	A 17311	*
S: 31 T: 11 R: 8W MERRICK CENTRAL PLATTE NRD	END OF REACH	IF		07/25/1998	A 17888A	1
CENTRAL PLATTE NRD	END OF REACH	IF		07/25/1998	A 17888B	1
CENTRAL PLATTE NRD	END OF REACH	IF		07/25/1998	A 17888C	1
CENTRAL PLATTE NRD	START OF REACH	IF	1188.00	07/25/1998	A 17889	#
	PLATTE RIVER NEAR GRAND ISLAND, NE					
S: 29 T: 12 R: 7W HAMILTON CENTRAL PLATTE NRD	END OF REACH	IF		07/25/1998	A 17887B	1
CENTRAL PLATTE NRD	END OF REACH	IF		07/25/1998	A 17887C	1
CENTRAL PLATTE NRD	END OF REACH	IF		07/25/1998	A 17889	1
<u>WOOD RIVER</u>						
S: 7 T: 12 R: 21W DAWSON STAN L & MAX A MCFARLAND	PUMP	IR	.41	08/21/1975	A 13755	
S: 26 T: 10 R: 17W BUFFALO RICHARD J COOK	PUMP	IR	.72	08/06/1948	A 4320	
S: 36 T: 10 R: 17W BUFFALO LINDA BARTUSIAK	PUMP	IR	1.76	12/02/1924	A 1753	
S: 31 T: 10 R: 16W BUFFALO MRS. ETHEL L JACOBSON, ET AL	PUMP	IR	.58	11/10/1918	A 1638 R P-271	

SURFACE WATER RIGHTS DATA
CLAIMS, APPLICATIONS, AND APPROPRIATIONS IN DOWNSTREAM ORDER
DIVISION NO. 1A

SOURCE LOCATION APPROPRIATOR	CARRIER GAGE	USE	GRANT IN CFS/AF	DATE OF PRIORITY	DOCKET/ APP. NUMBER	ANNOA. FT. NT.
<u>JACOBSON RESERVOIR</u>						
S: 31 T: 10 R: 16W BUFFALO						
MRS. ETHEL L JACOBSON, ET AL	PUMP	SO		02/03/1920	A 3870	
S: 30 T: 10 R: 16W BUFFALO						
MRS. ETHEL L JACOBSON, ET AL	PUMP	SO		02/03/1920	A 3870 R P-271	
MRS. ETHEL L JACOBSON, ET AL	PUMP	SI		02/03/1920	A 3870 R A-1038	
<u>WOOD RIVER</u>						
S: 31 T: 10 R: 16W BUFFALO						
MRS. ETHEL L JACOBSON, ET AL	JACOBSON RESERVOIR	ST	45.00AF	02/03/1920	A 1576	K
<u>WOOD RIVER TRIB. TO</u>						
S: 7 T: 9 R: 16W BUFFALO						
BUFFALO COUNTY HIGHWAY DEPARTMENT	HADWIGER RESERVOIR	ST	2.40AF	02/27/1978	A 15187	
<u>WOOD RIVER</u>						
S: 5 T: 9 R: 16W BUFFALO						
THOMAS C TRAVIS, JR	PUMP	IR	.24	05/27/1946	A 3911	K
THOMAS C TRAVIS, JR	PUMP	IR	.27	04/17/1922	A 1656	
S: 10 T: 9 R: 16W BUFFALO						
KEITH A KING	PUMP	IR	.64	07/26/1952	A 4999	
S: 13 T: 9 R: 16W BUFFALO						
LAWRENCE RICHTER	PUMP	IR	.74	04/01/1946	A 3886	
S: 7 T: 9 R: 15W BUFFALO						
ROBERT L MARKUS	PUMP	IR	1.13	08/15/1951	A 4980	
S: 7 T: 9 R: 13W BUFFALO						
FLORA R SEILER	PUMP	IR	1.15	04/21/1926	A 1885	K
S: 8 T: 9 R: 13W BUFFALO						
GRACE L NUTTER	PUMP	IR	.70	02/10/1926	A 1794	
S: 2 T: 9 R: 13W BUFFALO						
KENT & JODY FLETCHER	PUMP	IR	1.57	06/15/1926	A 1818	
S: 1 T: 9 R: 13W BUFFALO						
KENT & JODY FLETCHER	PUMP	IR	1.04	01/12/1923	A 1782	
<u>WOOD RIVER TRIB. TO</u>						
S: 6 T: 9 R: 14W BUFFALO						
OTIS RANDALL	RANDALL RESERVOIR	ST	44.00AF	07/29/1944	A 3746	
S: 25 T: 10 R: 14W BUFFALO						
CARL RHOADARMER	RHOADARMER RESERVOIR	ST	79.00AF	02/03/1953	A 5143	
<u>BOXELDER CREEK</u>						
S: 18 T: 10 R: 13W BUFFALO						
CENTRAL PLATTE NRD	BOXELDER RESERVOIR 5-A	ST	250.10AF	04/09/1974	A 13017	
<u>WOOD RIVER</u>						
S: 28 T: 10 R: 12W HALL						
DALE WHITEFOOT	PUMP	IR	2.40	04/14/1977	A 14902	
<u>WOOD RIVER TRIB. TO</u>						
S: 10 T: 10 R: 11W HALL						
RANDY & JOEL DIBBERN	PUMP	IR	2.10	08/18/1975	A 13742	#
	WOOD RIVER NEAR ALDA, NE					

SURFACE WATER RIGHTS DATA
CLAIMS, APPLICATIONS, AND APPROPRIATIONS IN DOWNSTREAM ORDER
DIVISION NO. 1A

SOURCE LOCATION APPROPRIATOR	CARRIER GAGE	USE	GRANT IN CFS/AF	DATE OF PRIORITY	DOCKET/ APP NUMBER	ANNOA. FT. NT.
<u>WOOD RIVER</u>						
S: 5 T: 11 R: 8W MERRICK GEORGE S MCCORMICK	PUMP	IR	.41	10/30/1940	A 3314	K
S: 19 T: 12 R: 7W MERRICK MERRICK FOUNDATION	PUMP	IR	1.04	09/14/1966	A 10950	K
S: 16 T: 12 R: 7W MERRICK JACK H KORTUM	PUMP	IR	.51	09/10/1987	A 16594	
<u>PLATTE RIVER</u>						
S: 2 T: 12 R: 7W MERRICK BRADLEY H. LOCKENVITZ, ET AL	PUMP	IR	.28	05/17/1940	A 3163	K
<u>PLATTE RIVER TRIB. TO</u>						
S: 7 T: 12 R: 6W HAMILTON TOM SHERMAN	SHERMAN RESERVOIR	ST	17.80AF	10/21/1971	A 12406	
<u>PLATTE RIVER</u>						
S: 21 T: 13 R: 6W MERRICK CITY OF CENTRAL CITY	WELLFIELD WARM SLOUGH NEAR CENTRAL CITY, NE	IG		10/23/1997	A 17626	#
<u>PLATTE RIVER TRIB. TO</u>						
S: 20 T: 13 R: 5W HAMILTON DELANE CHADER	CHADER RESERVOIR	ST	30.80AF	07/27/1972	A 12699	
S: 30 T: 14 R: 4W POLK CENTRAL PLATTE NRD	DITTMER RESERVOIR	ST	17.30AF	12/20/1976	A 14601	
S: 21 T: 14 R: 4W POLK PAUL COOVER	COOVER RESERVOIR	ST	26.90AF	07/30/1973	A 12911	
S: 20 T: 14 R: 4W POLK CENTRAL PLATTE NRD	ERICKSON-SWEDENBURG RES.	ST	19.30AF	02/13/1985	A 16353	
S: 15 T: 14 R: 4W POLK CENTRAL PLATTE NRD	OQUIST RESERVOIR SILVER CREEK AT MI 4 NEAR SILVER CREEK, NE	ST	18.30AF	05/02/1983	A 16195	#
<u>PRAIRIE CREEK TRIB. TO</u>						
S: 6 T: 10 R: 12W HALL GERALD H & PATRICIA J POEHLER	PUMP	IR	1.07	02/07/1977	A 14687	K
S: 7 T: 10 R: 12W HALL GERALD H & PATRICIA J POEHLER	PUMP	IR	.99	02/07/1977	A 14688	K
S: 8 T: 10 R: 12W HALL OLP FARMS, LTD	PUMP	IR	2.23	05/27/1975	A 13593	
S: 16 T: 11 R: 12W HALL CENTRAL PLATTE NRD	PRAIRIE CREEK RES. NO. 4	ST	178.00AF	08/06/1976	A 14378	
S: 17 T: 11 R: 12W HALL CENTRAL PLATTE NRD	HULME RESERVOIR	ST	6.30AF	02/24/1977	A 14754	
S: 24 T: 11 R: 12W HALL ALFRED TUREK	PUMP	IR	.83	04/04/1975	A 13528	K

See "Use" definitions and footnotes on pages 49 through 52

SURFACE WATER RIGHTS DATA
CLAIMS, APPLICATIONS, AND APPROPRIATIONS IN DOWNSTREAM ORDER
DIVISION NO. 1A

SOURCE LOCATION APPROPRIATOR	CARRIER GAGE	USE	GRANT IN CFS/AF	DATE OF PRIORITY	DOCKET/ APP. NUMBER	ANNOA. FT. NT.
<u>PRAIRIE CREEK</u> S: 33 T: 12 R: 11W HALL GORDON BREDTHAUER	PUMP PRAIRIE CREEK NEAR OVINA, NE	IR	.37	03/31/1977	A 14881	K#
<u>PRAIRIE CREEK, TRIB. TO</u> S: 24 T: 12 R: 10W HALL GEORGE LEISER	PUMP	IR	1.13	10/02/1975	A 13822	
<u>PRAIRIE CREEK</u> S: 22 T: 13 R: 8W MERRICK VERNON SVITAK	PUMP	IR	.06	01/29/1976	A 13975	K
S: 15 T: 13 R: 8W MERRICK ELSIE SVITAK	PUMP	IR	.10	02/25/1976	A 14055	K
S: 31 T: 14 R: 7W MERRICK HAROLD D ZMEK	PUMP	IR	.34	09/03/1975	A 13787	K
S: 26 T: 15 R: 6W MERRICK HARVEY R LIPPINCOTT JR	PUMP	IR	.43	07/16/1948	A 4307	K
S: 24 T: 15 R: 6W MERRICK BARBARA COOPER	PUMP	IR	.33	09/05/1939	A 2958	K
BARBARA COOPER	PUMP	IR	.89	03/16/1993	A 17255	
S: 4 T: 15 R: 5W MERRICK WILLIAM ZIEMBA	PUMP	IR	.39	04/16/1976	A 14184	
S: 34 T: 16 R: 5W NANCE CLIFFORD & MARILYN SHOTKOSKI	PUMP	IR	.50	04/17/1948	A 4245	
BEN SYSLO	PUMP	IR	.50	07/18/1978	A 15297	K
S: 26 T: 16 R: 5W NANCE KENNETH & LISA BORYCA	PUMP	IR	1.56	07/02/1974	A 13059	
S: 27 T: 16 R: 5W NANCE LAWRENCE KNOPIK	PUMP	IR	1.07	01/28/1993	A 17245	
LAWRENCE KNOPIK	PUMP	IR	1.16	04/06/1960	A 9810	
S: 26 T: 16 R: 5W NANCE RAYMOND BORYCA	PUMP	IR	.86	07/06/1972	A 12681	K
EUGENE BORYCA	PUMP	IR	.47	09/13/1948	A 4341	
EUGENE BORYCA	PUMP	IR	.94	03/16/1961	A 9910	
S: 25 T: 16 R: 5W NANCE MRS. FRANCES SHOTKOSKI	PUMP	IR	.50	02/01/1941	A 3380	K
S: 30 T: 16 R: 4W NANCE NORMAN KOZA	PUMP	IR	.11	05/17/1961	A 9938	K
S: 29 T: 16 R: 4W NANCE NORMAN KOZA	PUMP	IR	.57	12/22/1971	A 12466	
S: 20 T: 16 R: 4W NANCE CHAD A BORDWIAK TRUST	PUMP	IR	1.21	12/14/1962	A 10131	K
<u>JOE CREEK</u> S: 29 T: 16 R: 4W NANCE NORMAN KOZA	PUMP	IR	.11	12/22/1971	A 12467	

SURFACE WATER RIGHTS DATA
 CLAIMS, APPLICATIONS, AND APPROPRIATIONS IN DOWNSTREAM ORDER
 DIVISION NO. 1A

SOURCE LOCATION APPROPRIATOR	CARRIER GAGE	USE	GRANT IN CFS/AF	DATE OF PRIORITY	DOCKET/ APP. NUMBER	ANNOA. FT. NT.
<u>PRAIRIE CREEK</u>						
S: 29 T: 16 R: 4W NANCE LLOYD BIALAS	PUMP PRAIRIE CREEK NEAR SILVER CREEK, NE	IR	.76	11/26/1974	A 13291	K#
S: 30 T: 16 R: 3W MERRICK MARY JANE VAN BERG	PUMP PLATTE RIVER NEAR DUNCAN, NE	IR	.86	09/08/1931	A 2235	K#
S: 29 T: 16 R: 3W MERRICK MARY JANE VAN BERG	PUMP	IR	.76	01/11/1993	A 17238	
<u>PLATTE RIVER</u>						
S: 31 T: 17 R: 1E PLATTE CENTRAL PLATTE NRD	END OF REACH	IF		07/25/1990	A 17084A	1
CENTRAL PLATTE NRD	END OF REACH	IF		07/25/1990	A 17084B	1
CENTRAL PLATTE NRD	END OF REACH	IF		07/25/1990	A 17084C	1

SURFACE WATER RIGHTS DATA
CLAIMS, APPLICATIONS, AND APPROPRIATIONS IN DOWNSTREAM ORDER
DIVISION NO. 1B

SOURCE LOCATION APPROPRIATOR	CARRIER GAGE	USE	GRANT IN CFS/AF	DATE OF PRIORITY	DOCKET/ APP. NUMBER	ANNOTA. FT. NT.
<u>SACRAMENTO CREEK, TRIB. TO</u>						
S: 1 T: 5 R: 19W PHELPS WILLIAM H HODGE	PUMP	IR	4.10	07/26/1968	A 11516	EK
<u>SACRAMENTO CREEK</u>						
S: 12 T: 5 R: 18W PHELPS ALDRICH & DAVIDSON	PUMP	IR	.50	06/12/1937	A 2753	E
S: 2 T: 5 R: 18W PHELPS R D O, INC	PUMP	IR	.56	10/31/1960	A 9872	E
R D O, INC	PUMP	IR	1.11	04/26/1957	A 9467	E
S: 17 T: 5 R: 17W PHELPS HARDIN FARMS, INC	PUMP	IR	1.64	07/28/1967	A 11213	K
HARDIN FARMS, INC	PUMP	IR	.86	11/14/1994	A 17418	E
<u>REPUBLICAN RIVER</u>						
S: 2 T: 1 R: 43W COLORADO PIONEER IRRIGATION DISTRICT	HAIGLER-PIONEER CANAL NORTH FORK REPUBLICAN R. AT COLORADO-NE STATE LINE	IR	47.39	04/04/1890	D 1025	G#K
S: 20 T: 1 R: 41W DUNDY NOFFSINGER AND NOFFSINGER	CREWS DITCH NO. 2	IR	1.12	03/29/1923	A 1709	K
S: 21 T: 1 R: 41W DUNDY NOFFSINGER AND NOFFSINGER	CREWS CANAL ARIKAREE RIVER AT HAIGLER, NE	IR	1.80	04/04/1890	D 1025 R P-241	G#K
<u>BUFFALO CREEK</u>						
S: 26 T: 2 R: 41W DUNDY W.H. MAHON RANCH, ET AL	MAHON POND NO. 2	ST	11.10AF	12/10/1964	A 10486	
W.H. MAHON RANCH, ET AL	MAHON POND NO. 1	ST	11.80AF	12/10/1964	A 10485	
S: 35 T: 2 R: 41W DUNDY BRUNSWICK RANCH, INC	NORTH RESERVOIR	ST	2.12AF	10/21/1964	A 10459	
HAROLD BRUNSWICK	BRUNSWICK RESERVOIR	ST	1.03AF	12/05/1967	A 11281	
S: 7 T: 1 R: 40W DUNDY STUTE COMPANY, INC	PUMP	IR	4.06	10/21/1964	A 10458	
S: 10 T: 1 R: 40W DUNDY DAVID & ORIN BUSH, ET AL	ALLEN & LARNED DITCH	IR	3.73	10/16/1890	D 117	K
CARROLL C JENKINS	JENKINS DITCH BUFFALO CREEK NEAR HAIGLER, NE	IR	2.30	12/12/1908	A 924	#K
<u>REPUBLICAN RIVER</u>						
S: 22 T: 1 R: 40W DUNDY L H LTD A NEBRASKA CORPORATION	PUMP	IR	1.90	07/16/1954	A 6427	K
S: 20 T: 1 R: 39W DUNDY GERALD L HAYWARD	PARKS DITCH	IR	7.23	06/18/1912	A 1202	K
GERALD L HAYWARD	PARKS DITCH	IR	1.09	12/31/1915	A 1444	K
<u>ROCK CREEK, TRIB. TO</u>						
S: 24 T: 2 R: 40W DUNDY GAME AND PARKS COMMISSION	ROCK CREEK POND NO. 2-4	ST	26.32AF	11/22/1971	A 12440	

SURFACE WATER RIGHTS DATA
CLAIMS, APPLICATIONS, AND APPROPRIATIONS IN DOWNSTREAM ORDER
DIVISION NO. 1B

SOURCE LOCATION APPROPRIATOR	CARRIER GAGE	USE	GRANT IN CFS/AF	DATE OF PRIORITY	DOCKET/APP NUMBER	ANNOA. FT. NT.
<u>ROCK CREEK</u> S: 24 T: 2 R: 40W DUNDY GAME AND PARKS COMMISSION	ROCK CREEK POND NO. 1	ST	2.25AF	11/22/1971	A 12439	
<u>ROCK CREEK TRIB. TO</u> S: 25 T: 2 R: 40W DUNDY GAME AND PARKS COMMISSION	ROCK CREEK PONDS NO. 5-10, 12, 18, 21	ST	17.70AF	11/22/1971	A 12441	
S: 24 T: 2 R: 40W DUNDY GAME AND PARKS COMMISSION	ROCK CREEK NURSE POND	ST	.33AF	11/22/1971	A 12442	
S: 25 T: 2 R: 40W DUNDY GAME AND PARKS COMMISSION	ROCK CREEK POND NO. 12-13	ST	3.45AF	11/22/1971	A 12443	
S: 25 T: 2 R: 40W DUNDY GAME AND PARKS COMMISSION	ROCK CREEK POND NO. 14-17	ST	1.53AF	11/22/1971	A 12444	
S: 25 T: 2 R: 40W DUNDY GAME AND PARKS COMMISSION	ROCK CREEK POND NO. 11	ST	1.04AF	11/22/1971	A 12445	
<u>ROCK CREEK</u> S: 6 T: 1 R: 39W DUNDY GAME AND PARKS COMMISSION	ROCK CREEK LAKE	ST	511.00AF	02/28/1934	A 2366	
S: 17 T: 1 R: 39W DUNDY BENNIE E & CHARLENE MARTIN	KARA LAKE ROCK CREEK AT PARKS, NE	ST	120.00AF	10/31/1931	A 2246	#
<u>HORSE CREEK</u> S: 23 T: 1 R: 39W DUNDY GERALD L HAYWARD	HORSE CREEK DITCHES	IR	1.86	08/31/1885	D 159	D-173
<u>REPUBLICAN RIVER</u> S: 30 T: 1 R: 38W DUNDY JAMES D & MARJORIE E REISHER JAMES D REISHER	PUMP PUMP REPUBLICAN RIVER AT BENKELMAN, NE	IR IR	1.21 .62	07/29/1940 04/12/1976	A 3221 A 14771	#K
<u>SPRING CREEK</u> S: 34 T: 2 R: 38W DUNDY TWIN LAKES COMPANY	TWIN LAKES	ST	7.00AF	04/16/1930	A 2133	
<u>REPUBLICAN RIVER PIT</u> S: 10 T: 1 R: 37W DUNDY BENKELMAN COUNTRY CLUB	PUMP	IR	.83	08/07/1991	A 17101	
<u>INDIAN CREEK</u> S: 5 T: 2 R: 37W DUNDY RALPH E STROUP	ARROW HEAD LAKE	ST	14.00AF	08/30/1955	A 8043	
S: 10 T: 2 R: 36W DUNDY RICHARD R GARDNER	PUMP	IR	1.10	05/01/1956	A 8530	
S: 10 T: 2 R: 36W DUNDY RICHARD R GARDNER	GARDNER RESERVOIR NO. 3	ST	6.20AF	01/10/1979	A 15387	
S: 22 T: 2 R: 36W DUNDY RICHARD R GARDNER	PUMP	IR	.72	09/21/1976	A 14472	K
<u>GARDNER RESERVOIR NO. 2</u> S: 22 T: 2 R: 36W DUNDY RICHARD R GARDNER	PUMP	SI		03/01/1979	A 15428	A-14472 K

See "Use" definitions and footnotes on pages 49 through 52

SURFACE WATER RIGHTS DATA
CLAIMS, APPLICATIONS, AND APPROPRIATIONS IN DOWNSTREAM ORDER
DIVISION NO. 1B

SOURCE LOCATION APPROPRIATOR	CARRIER GAGE	USE	GRANT IN CFS/AF	DATE OF PRIORITY	DOCKET/ APP. NUMBER	ANNO. FT. NT.
<u>INDIAN CREEK</u>						
S: 22 T: 2 R: 36W DUNDY RICHARD R GARDNER	GARDNER RESERVOIR NO. 2	ST	9.68AF	01/10/1979	A 15386	
S: 23 T: 2 R: 36W DUNDY CLYDE A BROWN	PUMP	IR	.83	08/23/1944	A 3758	
CLYDE A BROWN	PUMP	IR	1.05	09/24/1952	A 5032	
W A FOSTER	PUMP	IR	2.77	02/06/1953	A 5147	
<u>REPUBLICAN RIVER</u>						
S: 39 T: 2 R: 35W HITCHCOCK HOHENSEE LAND CO, INC	PUMP	IR	1.24	05/04/1990	A 16985	K
<u>MUDDY CREEK</u>						
S: 6 T: 2 R: 35W HITCHCOCK ELMER E DAILEY ESTATE	PUMP	IR	.49	01/08/1975	A 13349	
S: 5 T: 2 R: 35W HITCHCOCK FLOYD W RATH	PUMP	IR	.59	04/29/1950	A 4659	
S: 4 T: 2 R: 35W HITCHCOCK DEWAYNE & NOLA J POLLMANN	PUMP	IR	2.13	08/28/1953	A 5514	
S: 19 T: 2 R: 35W HITCHCOCK DONALD E. RIFE	PUMP	IR	1.16	11/19/1952	A 5077	
DANIEL J RIFE	PUMP	IR	1.23	02/25/1953	A 5104	
S: 11 T: 2 R: 35W HITCHCOCK TERRY L & VICKI J SYDOW	PUMP	IR	.71	12/04/1952	A 5096	#
<u>REPUBLICAN RIVER</u>						
S: 8 T: 2 R: 33W HITCHCOCK BUREAU OF RECLAMATION	SWANSON LAKE	ST	122800.00AF	07/11/1951	A 4884	#
FRENCHMAN-CAMBRIDGE IRRIG DIST	SWANSON LAKE NEAR TRENTON, NE					
FRENCHMAN-CAMBRIDGE IRRIG DIST	MEEKER-DRIFTWOOD CANAL	IR	38.70	12/22/1890	D 4 T106	K
FRENCHMAN-CAMBRIDGE IRRIG DIST	MEEKER-DRIFTWOOD CANAL	IR	28.54	04/03/1946	A 3869BR P-358	K
FRENCHMAN-CAMBRIDGE IRRIG DIST	MEEKER-DRIFTWOOD CANAL	IR	1.02	04/03/1946	A 3887CR P-359	K
FRENCHMAN-CAMBRIDGE IRRIG DIST	MEEKER-DRIFTWOOD CANAL	IR	114.62	04/16/1954	A 6213	K
<u>ENDERS, STRUNK, HARLAN COUNTY, SWANSON AND HUGH BUTLER LAKE RESERVOIRS</u>						
S: 8 T: 2 R: 33W HITCHCOCK BUREAU OF RECLAMATION	MEEKER-DRIFTWOOD CANAL	SI		04/16/1954	A 6225G D-4	K
BUREAU OF RECLAMATION	MEEKER-DRIFTWOOD CANAL	SI		04/16/1954	A 6225G A-3869BR	K
BUREAU OF RECLAMATION	MEEKER-DRIFTWOOD CANAL	SI		04/16/1954	A 6225G A-3887CR	K
BUREAU OF RECLAMATION	MEEKER-DRIFTWOOD CANAL	SI		04/16/1954	A 6225G A-6213	K
<u>REPUBLICAN RIVER</u>						
S: 8 T: 2 R: 33W HITCHCOCK FRENCHMAN-CAMBRIDGE IRRIG DIST	MEEKER-DRIFTWOOD CANAL	IR	2.81	02/16/1959	A 9690	K
FRENCHMAN-CAMBRIDGE IRRIG DIST	MEEKER-DRIFTWOOD CANAL	IR	7.14	03/17/1961	A 9911	K
FRENCHMAN-CAMBRIDGE IRRIG DIST	MEEKER-DRIFTWOOD CANAL	IR	.80	03/30/1965	A 10590	K
FRENCHMAN-CAMBRIDGE IRRIG DIST	MEEKER-DRIFTWOOD CANAL	IR	.86	05/21/1970	A 11946	K
FRENCHMAN-CAMBRIDGE IRRIG DIST	MEEKER-DRIFTWOOD CANAL	IR	18.17	10/15/1974	A 13227	K

SURFACE WATER RIGHTS DATA
CLAIMS, APPLICATIONS, AND APPROPRIATIONS IN DOWNSTREAM ORDER
DIVISION NO. 1B

SOURCE LOCATION APPROPRIATOR	CARRIER GAGE	USE	GRANT IN CFS/AF	DATE OF PRIORITY	DOCKET/ APP. NUMBER	ANNOA.	FT. NT.
<u>ENDERS, STRUNK, HARLAN COUNTY, SWANSON AND HUGH BUTLER LAKE RESERVOIRS</u>							
S: 8 T: 2 R: 33W HITCHCOCK							
BUREAU OF RECLAMATION	MEEKER-DRIFTWOOD	CANAL	SI	04/06/1976	A 14157	A-9690	
BUREAU OF RECLAMATION	MEEKER-DRIFTWOOD	CANAL	SI	04/06/1976	A 14157	A-9911	
BUREAU OF RECLAMATION	MEEKER-DRIFTWOOD	CANAL	SI	04/06/1976	A 14157	A-10390	
BUREAU OF RECLAMATION	MEEKER-DRIFTWOOD	CANAL	SI	04/06/1976	A 14157	A-11946	
BUREAU OF RECLAMATION	MEEKER-DRIFTWOOD	CANAL	SI	04/06/1976	A 14157	A-13227	K
BUREAU OF RECLAMATION	MEEKER-DRIFTWOOD	CANAL	SI	04/06/1976	A 14157	A-14180	
<u>REPUBLICAN RIVER</u>							
S: 8 T: 2 R: 33W HITCHCOCK							
FRENCHMAN-CAMBRIDGE IRRIG DIST	MEEKER-DRIFTWOOD	CANAL	IR	04/15/1976	A 14180		
FRENCHMAN-CAMBRIDGE IRRIG DIST	MEEKER-DRIFTWOOD	CANAL	IR	10/20/1977	A 15130		
<u>ENDERS, STRUNK, HARLAN COUNTY, SWANSON AND HUGH BUTLER LAKE RESERVOIRS</u>							
S: 8 T: 2 R: 33W HITCHCOCK							
BUREAU OF RECLAMATION	MEEKER-DRIFTWOOD	CANAL	SI	11/07/1977	A 15130	A-15130	
<u>REPUBLICAN RIVER</u>							
S: 8 T: 2 R: 33W HITCHCOCK							
FRENCHMAN-CAMBRIDGE IRRIG DIST	MEEKER-DRIFTWOOD	CANAL	IR	03/25/1981	A 15805		K
<u>ENDERS, STRUNK, HARLAN COUNTY, SWANSON AND HUGH BUTLER LAKE RESERVOIRS</u>							
S: 8 T: 2 R: 33W HITCHCOCK							
BUREAU OF RECLAMATION	MEEKER-DRIFTWOOD	CANAL	SI	03/27/1981	A 15811	D-4	
BUREAU OF RECLAMATION	MEEKER-DRIFTWOOD	CANAL	SI	03/27/1981	A 15811	A-15805	K#
REPUBLICAN RIVER	REPUBLICAN RIVER	NEAR TRENTON					
<u>REPUBLICAN RIVER, TRIB. TO</u>							
S: 3 T: 2 R: 31W HITCHCOCK							
DEPARTMENT OF ROADS	ROADS RESERVOIR		ST	22.70AF	03/18/1981	A 15765	
<u>FRENCHMAN RIVER</u>							
S: 11 T: 6 R: 41W CHASE							
E E ARTERBURN	ARTERBURN RESERVOIR		ST	3600.00AF	11/28/1911	A 1142	
S: 21 T: 6 R: 39W CHASE							
GAME AND PARKS COMMISSION	CHAMPION MILL		PR	28.30	12/31/1887	D 179	
S: 25 T: 6 R: 39W CHASE							
CITY OF IMPERIAL	LAKE IMPERIAL		ST	960.00AF	05/14/1917	A 1487	K
S: 31 T: 6 R: 38W CHASE							
DREILING RANCH, INC	HOFFMEISTER RESERVOIR		ST	100.00AF	03/13/1936	A 2570	#
	FRENCHMAN CREEK NEAR IMPERIAL, NE						
S: 4 T: 5 R: 37W CHASE							
BUREAU OF RECLAMATION	ENDERS RESERVOIR		ST	44879.00AF	05/01/1946	A 3899	#
	ENDERS RESERVOIR NEAR ENDERS, NE						
	FRENCHMAN CREEK NEAR ENDERS, NE						
S: 7 T: 5 R: 35W HAYES							
ROBERT D & PATRICIA KITT	OLIVER BROS. CANAL		IR	2.67	04/28/1913	A 1285	
S: 16 T: 5 R: 35W HAYES							
BOARD OF EDUCATIONAL LANDS & FUNDS	PUMP		IR	.33	04/25/1935	A 2542	K

See "Use" definitions and footnotes on pages 49 through 52

SURFACE WATER RIGHTS DATA
CLAIMS, APPLICATIONS, AND APPROPRIATIONS IN DOWNSTREAM ORDER
DIVISION NO. 1B

SOURCE LOCATION APPROPRIATOR	CARRIER GAGE	USE	GRANT IN CFS/AF	DATE OF PRIORITY	DOCKET/ APP. NUMBER	ANNOA. FT. NT.
<u>FRENCHMAN RIVER</u>						
S: 22 T: 5 R: 35W HAYES DONALD D HAM	PUMP	IR	.37	08/10/1937	A 2772	T499 K
S: 23 T: 5 R: 35W HAYES DON MYERS	PUMP	IR	1.07	03/11/1954	A 6954	
S: 29 T: 5 R: 34W HAYES WALBRIDGE-SHOPP CO	PUMP	IR	1.13	12/06/1952	A 5100	
S: 34 T: 5 R: 34W HAYES ELBURN C & BETTE RICE	PUMP	IR	2.05	07/12/1954	A 6418	
<u>FRENCHMAN RIVER, TRIB. TO</u>						
S: 34 T: 5 R: 34W HAYES F C KROTTER ESTATE	KROTTER-RICE RESERVOIR FRENCHMAN CREEK AT PALISADE, NE	ST	33.00AF	02/04/1944	A 3678	#
<u>STINKING WATER CREEK</u>						
S: 34 T: 8 R: 36W CHASE DENAYNE FANNING	PUMP	IR	1.10	03/24/1954	A 6086	
S: 24 T: 7 R: 36W CHASE MADDUX FAMILY LTD. PARTNERSHIP	PUMP	IR	.59	08/10/1954	A 6577	
S: 26 T: 7 R: 36W CHASE *FAY FANNING	PUMP	IR	.56	05/21/1962	A 10061	K
<u>SPRING CREEK</u>						
S: 34 T: 7 R: 37W CHASE GILBERT C & PHYLLIS D NORDHAUSEN	PUMP	IR	.19	09/24/1894	D 65 R P-497	K
S: 27 T: 7 R: 37W CHASE MADDUX CATTLE COMPANY	PUMP	IR	.80	09/24/1894	D 65AR P-320	K
S: 35 T: 7 R: 37W CHASE GILBERT C & PHYLLIS D NORDHAUSEN	PUMP	IR	.13	09/24/1894	D 65BR P-320	K
S: 35 T: 7 R: 37W CHASE MADDUX CATTLE COMPANY	PUMP	IR	1.13	08/20/1954	A 6629	K
<u>STINKING WATER CREEK</u>						
S: 15 T: 5 R: 34W HAYES GALE MALONE	PUMP	IR	.28	10/05/1939	A 2981	K#
<u>FRENCHMAN RIVER</u>						
S: 31 T: 5 R: 33W HAYES FRENCHMAN VALLEY IRRIGATION DISTRICT	CULBERTSON CANAL	IR	130.86	05/16/1890	D 24R P-506	K
H & R W IRRIGATION DISTRICT	CULBERTSON CANAL	IR	16.64	04/03/1946	A 3869AR P-505	K
H & R W IRRIGATION DISTRICT	CULBERTSON CANAL	IR	136.80	04/16/1954	A 6214R P-505	K
<u>ENDERS, STRUNK, HARLAN COUNTY AND SWANSON RESERVOIRS</u>						
S: 31 T: 5 R: 33W HAYES BUREAU OF RECLAMATION	CULBERTSON CANAL	SI		04/16/1954	A 6225HR A-3869AR	
BUREAU OF RECLAMATION	CULBERTSON CANAL	SI		04/16/1954	A 6225HR A-6214R	K
<u>FRENCHMAN RIVER</u>						
S: 31 T: 5 R: 33W HAYES H & R W IRRIGATION DISTRICT	CULBERTSON CANAL	IR	2.24	03/04/1959	A 9697R P-505	

SURFACE WATER RIGHTS DATA
CLAIMS, APPLICATIONS, AND APPROPRIATIONS IN DOWNSTREAM ORDER
DIVISION NO. 1B

SOURCE LOCATION APPROPRIATOR	CARRIER GAGE	USE	GRANT IN CFS/AF	DATE OF PRIORITY	DOCKET/ APP. NUMBER	ANNO. FT. NT.
ENDERS, STRUNK, HARLAN COUNTY, SWANSON AND HUGH BUTLER LAKE RESERVOIRS						
S: 37 T: 5 R: 33W HAYES						
BUREAU OF RECLAMATION	CULBERTSON CANAL	SI		12/16/1959	A 9782	D 24-30 K
BUREAU OF RECLAMATION	CULBERTSON CANAL	SI		12/16/1959	A 9782	A-6214
BUREAU OF RECLAMATION	CULBERTSON CANAL	SI		12/16/1959	A 9782	A-9697
BUREAU OF RECLAMATION	CULBERTSON CANAL	SI		12/16/1959	A 9782	A-9802
BUREAU OF RECLAMATION	CULBERTSON CANAL	SO		12/16/1959	A 9782	K
FRENCHMAN RIVER						
S: 31 T: 5 R: 33W HAYES						
FRENCHMAN VALLEY IRRIGATION DISTRICT	CULBERTSON CANAL	IR	1.89	03/17/1960	A 9802R	P-506
H & R W IRRIGATION DISTRICT	CULBERTSON CANAL	IR	9.76	04/08/1974	A 13016R	P-505 K
H & R W IRRIGATION DISTRICT	CULBERTSON CANAL	IR	.86	06/04/1976	A 14249R	P-505
H & R W IRRIGATION DISTRICT	CULBERTSON CANAL	IR	.34	07/10/1980	A 15678R	P-505 K
ENDERS, STRUNK, HARLAN COUNTY, SWANSON AND HUGH BUTLER LAKE RESERVOIRS						
S: 31 T: 5 R: 33W HAYES						
BUREAU OF RECLAMATION	CULBERTSON CANAL	SI		04/14/1981	A 15839R	A-13016R K
BUREAU OF RECLAMATION	CULBERTSON CANAL	SI		04/14/1981	A 15839R	A-14249R
BUREAU OF RECLAMATION	CULBERTSON CANAL	SI		04/14/1981	A 15839R	A-15678R K
FRENCHMAN RIVER, TRIB. TO						
S: 26 T: 4 R: 33W HITCHCOCK						
KROTTER BROTHERS	KROTTER-SCHLAGER RES.	ST	42.00AF	03/12/1945	A 3814	
FRENCHMAN RIVER						
S: 33 T: 4 R: 32W HITCHCOCK						
RIVERSIDE IRRIGATION COMPANY, INC	PUMP	IR	.73	12/19/1893	D 10AR	P-324 K
RIVERSIDE IRRIGATION COMPANY, INC	RIVERSIDE CANAL	IR	4.16	07/28/1894	D 18	K
RIVERSIDE IRRIGATION COMPANY, INC	RIVERSIDE CANAL	IR	2.71	07/03/1922	A 1674	K
RIVERSIDE IRRIGATION COMPANY, INC	RIVERSIDE CANAL	IR	2.00	07/31/1941	A 3477R	T-522 #
	FRENCHMAN CREEK AT CULBERTSON, NE					
BLACKWOOD CREEK						
S: 24 T: 7 R: 34W HAYES						
MIDDLE REPUBLICAN NRD	BLACKWOOD CREEK RES. 11A	ST	115.40AF	10/31/1991	A 17124	
BLACKWOOD CREEK, TRIB. TO						
S: 35 T: 6 R: 33W HAYES						
MIDDLE REPUBLICAN NRD	BLACKWOOD CREEK RES. 72A	ST	40.00AF	05/27/1988	A 16651	
GOVERNMENT CANYON						
S: 31 T: 6 R: 32W HAYES						
MIDDLE REPUBLICAN NRD	BLACKWOOD CREEK RES. 63A	ST	15.70AF	05/27/1988	A 16652	
BLACKWOOD CREEK, TRIB. TO						
S: 6 T: 5 R: 32W HAYES						
MIDDLE REPUBLICAN NRD	BLACKWOOD CREEK RES. 62A	ST	45.60AF	04/05/1984	A 16285	
S: 8 T: 5 R: 32W HAYES						
MIDDLE REPUBLICAN NRD	BLACKWOOD CREEK RES. 61A	ST	79.80AF	08/19/1982	A 16142	
S: 9 T: 5 R: 32W HAYES						
MIDDLE REPUBLICAN NRD	BLACKWOOD CREEK RES. 12A	ST	236.96AF	08/01/1986	A 16514	

SURFACE WATER RIGHTS DATA
CLAIMS, APPLICATIONS, AND APPROPRIATIONS IN DOWNSTREAM ORDER
DIVISION NO. 1B

SOURCE LOCATION APPROPRIATOR	CARRIER GAGE	USE	GRANT IN CFS/AF	DATE OF PRIORITY	DOCKET/ APP. NUMBER	ANNOA. FT. NT.
<u>BLACKWOOD CREEK, TRIB. TO</u>						
S: 10 T: 5 R: 32W HAYES MIDDLE REPUBLICAN NRD	BLACKWOOD CREEK RES. 51A	ST	69.00AF	02/21/1985	A 16360	
S: 2 T: 4 R: 32W HITCHCOCK MIDDLE REPUBLICAN NRD	BLACKWOOD CREEK RES. 32A	ST	60.60AF	04/26/1984	A 16291	
<u>BLACKWOOD CREEK</u>						
S: 6 T: 4 R: 31W HITCHCOCK KOLBET & KOLBET	RUSSELL CANAL	IR	.05	07/31/1941	A 3477	K
KOLBET & KOLBET	PUMP	IR	.35	03/24/1969	A 11675	K
S: 15 T: 3 R: 31W HITCHCOCK H-BAR INC.	PUMP	IR	.28	04/02/1990	A 16967	
<u>REPUBLICAN RIVER, TRIB. TO</u>						
S: 30 T: 4 R: 30W RED WILLOW RED WILLOW COUNTY	RED WILLOW COUNTY- SCHLAGEL RESERVOIR	ST	14.10AF	12/05/1980	A 15733	
S: 6 T: 3 R: 30W RED WILLOW MIDDLE REPUBLICAN NRD	BLACKWOOD CREEK RES. P-2	ST	57.90AF	12/20/1982	A 16164	
S: 7 T: 3 R: 30W RED WILLOW MIDDLE REPUBLICAN NRD	BLACKWOOD CREEK RES. P-3	ST	29.70AF	03/24/1983	A 16185	
S: 16 T: 3 R: 30W RED WILLOW MIDDLE REPUBLICAN NRD	BLACKWOOD CREEK RES. P-5	ST	41.80AF	08/27/1980	A 15710	
<u>DRIFTWOOD CREEK</u>						
S: 25 T: 2 R: 31W HITCHCOCK ZAPP FARMS, INC	PUMP	IR	.29	05/12/1966	A 10846	
S: 15 T: 2 R: 30W RED WILLOW JOHN T HARRIS	PUMP	IR	.67	02/26/1976	A 14059	
<u>DRIFTWOOD CREEK, TRIB. TO</u>						
S: 10 T: 2 R: 30W RED WILLOW WACKER-ELLIOTT-WACKER COMPANY	WACKER RESERVOIR	ST	11.00AF	11/28/1969	A 11826	
<u>DRIFTWOOD CREEK</u>						
S: 12 T: 2 R: 30W RED WILLOW MARSHALL G. & TRACEY J. SIS	PUMP	IR	.38	05/03/1913	A 1287	K#
<u>DRY CREEK</u>						
S: 2 T: 1 R: 30W RED WILLOW MIDDLE REPUBLICAN NRD	DRY CREEK RESERVOIR 1-F	ST	67.83AF	12/17/1965	A 10735	
<u>DRY CREEK, TRIB. TO</u>						
S: 1 T: 1 R: 30W RED WILLOW MIDDLE REPUBLICAN NRD	DRY CREEK RESERVOIR 1-E	ST	83.72AF	12/17/1965	A 10734	
S: 7 T: 1 R: 29W RED WILLOW MIDDLE REPUBLICAN NRD	DRY CREEK RESERVOIR 1-D	ST	53.00AF	08/20/1965	A 10676	
S: 31 T: 2 R: 29W RED WILLOW MIDDLE REPUBLICAN NRD	DRY CREEK RESERVOIR 3-A	ST	89.10AF	12/17/1965	A 10733	

SURFACE WATER RIGHTS DATA
CLAIMS, APPLICATIONS, AND APPROPRIATIONS IN DOWNSTREAM ORDER
DIVISION NO. 1B

SOURCE LOCATION APPROPRIATOR	CARRIER GAGE	USE	GRANT IN CFS/AF	DATE OF PRIORITY	DOCKET/ APP. NUMBER	ANNO. FT. NT.
<u>DRY CREEK, TRIB. TO</u>						
S: 24 T: 2 R: 30W RED WILLOW MIDDLE REPUBLICAN NRD	DRY CREEK RESERVOIR 4-A	ST	97.34AF	08/28/1965	A 10675	
S: 18 T: 2 R: 29W RED WILLOW MIDDLE REPUBLICAN NRD	DRY CREEK RESERVOIR 2-A	ST	67.50AF	12/17/1965	A 10736	#
<u>REPUBLICAN RIVER</u>						
S: 33 T: 3 R: 29W RED WILLOW E C RAMDEL & SON	PUMP	IR	2.34	02/25/1953	A 5183	
<u>REPUBLICAN RIVER, TRIB. TO</u>						
S: 19 T: 3 R: 29W RED WILLOW MIDDLE REPUBLICAN NRD	KELLY RESERVOIR	ST	8.60AF	10/06/1976	A 14496	
<u>RED WILLOW CREEK</u>						
S: 21 T: 8 R: 32W HAYES KEITH & LANA LAPP	PUMP	IR	.57	07/27/1934	A 2447	
S: 27 T: 8 R: 32W HAYES JAMES J. GRIFFITHS	PUMP	IR	2.66	05/07/1954	A 6283	
S: 11 T: 7 R: 32W HAYES CLIFFORD RANCHO, INC	PUMP	IR	.36	02/07/1955	A 7096	
S: 5 T: 6 R: 31W HAYES GAME AND PARKS COMMISSION	HAYES CENTER LAKE	ST	406.00AF	03/04/1977	A 14771	
S: 5 T: 6 R: 31W HAYES LAWRENCE & LAURA E WALKER	PUMP	IR	1.53	02/26/1957	A 9256	
S: 9 T: 6 R: 31W HAYES CHARLES H WALKER	PUMP	IR	.81	12/06/1939	A 3037	
S: 22 T: 6 R: 31W HAYES LAMOINE & BETTY MCKILLIP	PUMP	IR	.54	08/16/1954	A 6626	
S: 27 T: 6 R: 31W HAYES FAY MCKILLIP	PUMP	IR	.32	08/11/1954	A 6581	
S: 27 T: 6 R: 31W HAYES FRANCIS R BROZ	PUMP	IR	.81	10/13/1953	A 5638	
S: 27 T: 6 R: 31W HAYES VERNON KOLBET	PUMP	IR	.23	03/28/1940	A 3124	
S: 26 T: 6 R: 31W HAYES VERNON KOLBET	PUMP	IR	.28	03/16/1954	A 6065	
S: 26 T: 6 R: 31W HAYES LEON KOLBET ET AL	PUMP	IR	.53	04/17/1953	A 5269	
S: 35 T: 6 R: 31W HAYES VICTOR BEEBE	PUMP	IR	.59	08/16/1943	A 3631	
S: 2 T: 5 R: 31W HAYES ANDREW F ANDERSON	PUMP	IR	.26	04/30/1943	A 3609	
S: 2 T: 5 R: 31W HAYES ANDREW F ANDERSON	PUMP	IR	.62	06/02/1956	A 8597	
S: 2 T: 5 R: 31W HAYES ANDREW F ANDERSON	PUMP	IR	.42	09/28/1941	A 3508	
S: 12 T: 5 R: 31W HAYES MICHAEL BRENNING	PUMP	IR	.59	09/17/1956	A 8829	
S: 13 T: 5 R: 31W HAYES PATRICK & JULIE BRENNING	PUMP	IR	1.19	09/18/1963	A 10244	#
	RED WILLOW CREEK ABOVE HUGH BUTLER LAKE					

See "Use" definitions and footnotes on pages 49 through 52

SURFACE WATER RIGHTS DATA
CLAIMS, APPLICATIONS, AND APPROPRIATIONS IN DOWNSTREAM ORDER
DIVISION NO. 1B

SOURCE LOCATION APPROPRIATOR	CARRIER GAGE	USE	GRANT IN CFS/AF	DATE OF PRIORITY	DOCKET/ APP. NUMBER	AMNOTA. FT. NT.
<u>SPRING CREEK TRIBUT. TO</u>						
S: 32 T: 7 R: 30W FRONTIER DONALD L TEEL	TEEL RESERVOIR	ST	190.00AF	08/01/1956	A 8712	
<u>RED WILLOW CREEK</u>						
S: 36 T: 5 R: 30W FRONTIER BUREAU OF RECLAMATION BUREAU OF RECLAMATION	HUGH BUTLER LAKE HUGH BUTLER LAKE HUGH BUTLER LAKE NEAR MCCOOK, NE	ST ST SS	26400.00AF 12000.00AF	07/11/1951 08/29/1960	A 4885 A 9858	A-4885 A#
S: 31 T: 5 R: 29W FRONTIER WILLIAM A HAHLE JR WILLIAM A HAHLE JR	PUMP PUMP	IR IR	.76 .21	01/22/1940 05/15/1978	A 3082 A 15258	
S: 6 T: 4 R: 29W RED WILLOW CLAUDINE HICKERT	PUMP RED WILLOW CREEK NEAR MCCOOK, NE	IR IR	1.12	07/10/1953	A 5379	#
S: 9 T: 4 R: 29W RED WILLOW GAYLE RUGGLES	PUMP	IR	.50	08/03/1953	A 5440 R T-22	
S: 15 T: 4 R: 29W RED WILLOW GAYLE RUGGLES	PUMP	IR	.62	08/03/1953	A 5440	
<u>RED WILLOW CREEK TRIBUT. TO</u>						
S: 22 T: 4 R: 29W RED WILLOW DEVERE LARINGTON	LARINGTON RESERVOIR	ST	45.20AF	03/24/1964	A 10331	
<u>RED WILLOW CREEK</u>						
S: 25 T: 4 R: 29W RED WILLOW FRENCHMAN-CAMBRIDGE IRRIG DIST FRENCHMAN-CAMBRIDGE IRRIG DIST	RED WILLOW CANAL RED WILLOW CANAL	IR IR	29.97 7.02	04/03/1946 04/16/1954	A 3869CR A 6216	P-369, T89K K
<u>ENDERS, STRUNK, HARLAN COUNTY, SWANSON AND HUGH BUTLER LAKE RESERVOIRS</u>						
S: 25 T: 4 R: 29W RED WILLOW BUREAU OF RECLAMATION BUREAU OF RECLAMATION	RED WILLOW CANAL RED WILLOW CANAL	SI SI		04/16/1954 04/16/1954	A 6225J A 6225J	A-3869CR K A-6216
<u>RED WILLOW CREEK</u>						
S: 25 T: 4 R: 29W RED WILLOW FRENCHMAN-CAMBRIDGE IRRIG DIST ENDERS, STRUNK, HARLAN COUNTY, SWANSON AND HUGH BUTLER LAKE RESERVOIRS	RED WILLOW CANAL	IR	6.90	05/27/1963	A 10195	K
S: 25 T: 4 R: 29W RED WILLOW BUREAU OF RECLAMATION BUREAU OF RECLAMATION	RED WILLOW CANAL RED WILLOW CANAL	SI SI		08/08/1968 08/08/1968	A 11532 A 11532	A-6216 A-10195 K
<u>RED WILLOW CREEK</u>						
S: 25 T: 4 R: 29W RED WILLOW FRENCHMAN-CAMBRIDGE IRRIG DIST FRENCHMAN-CAMBRIDGE IRRIG DIST FRENCHMAN-CAMBRIDGE IRRIG DIST FRENCHMAN-CAMBRIDGE IRRIG DIST	RED WILLOW CANAL RED WILLOW CANAL RED WILLOW CANAL RED WILLOW CANAL	IR IR IR IR	9.67 1.17 3.42	08/31/1970 04/01/1971 10/15/1974	A 12068 A 12201 A 13230	K K K
<u>ENDERS, STRUNK, HARLAN COUNTY, SWANSON AND HUGH BUTLER LAKE RESERVOIRS</u>						
S: 25 T: 4 R: 29W RED WILLOW BUREAU OF RECLAMATION	RED WILLOW CANAL	SI		04/06/1976	A 14156	A-10195

SURFACE WATER RIGHTS DATA
CLAIMS, APPLICATIONS, AND APPROPRIATIONS IN DOWNSTREAM ORDER
DIVISION NO. 1B

SOURCE LOCATION APPROPRIATOR	CARRIER GAGE	USE	GRANT IN CFS/AF	DATE OF PRIORITY	DOCKET/ APP. NUMBER	ANNOA. FT. NT.
<u>ENDERS, STRUNK, HARLAN COUNTY, SWANSON AND HUGH BUTLER LAKE RESERVOIRS</u>						
S: 25 T: 4 R: 29W RED WILLOW BUREAU OF RECLAMATION	RED WILLOW CANAL	SI		04/06/1976	A 14156	A-12968
BUREAU OF RECLAMATION	RED WILLOW CANAL	SI		04/06/1976	A 14156	A-12201
BUREAU OF RECLAMATION	RED WILLOW CANAL	SI		04/06/1976	A 14156	A-13230 K
BUREAU OF RECLAMATION	RED WILLOW CANAL	SI		04/06/1976	A 14156	A-14178 K
<u>RED WILLOW CREEK</u>						
S: 25 T: 4 R: 29W RED WILLOW FRENCHMAN-CAMBRIDGE IRRIG DIST	RED WILLOW CANAL	IR	3.43	04/15/1976	A 14178	K
FRENCHMAN-CAMBRIDGE IRRIG DIST	RED WILLOW CANAL	IR	.58	03/25/1981	A 15806	K
<u>ENDERS, STRUNK, HARLAN COUNTY, SWANSON AND HUGH BUTLER LAKE RESERVOIRS</u>						
S: 25 T: 4 R: 29W RED WILLOW BUREAU OF RECLAMATION	RED WILLOW CANAL	SI		03/27/1981	A 15813	A-15806 K
<u>RED WILLOW CREEK</u>						
S: 25 T: 4 R: 29W RED WILLOW FRENCHMAN-CAMBRIDGE IRRIG DIST	RED WILLOW CANAL	IR	.56	11/13/1987	A 16601	
<u>HUGH BUTLER LAKE</u>						
S: 25 T: 4 R: 29W RED WILLOW BUREAU OF RECLAMATION	RED WILLOW CANAL	SI		11/13/1987	A 16602	A-16601
<u>RED WILLOW CREEK</u>						
S: 8 T: 3 R: 28W RED WILLOW HUGH L (MRS) MEYERS	PUMP	IR	.93	12/05/1918	A 1042	R P-247 K
HUGH L (MRS) MEYERS	PUMP	IR	.48	07/12/1943	A 3623	#
	RED WILLOW CREEK NEAR RED WILLOW, NE					
<u>REPUBLICAN RIVER</u>						
S: 17 T: 3 R: 27W RED WILLOW FRENCHMAN-CAMBRIDGE IRRIG DIST	BARTLEY CANAL	IR	62.30	04/03/1946	A 3869DR	P-346 K
FRENCHMAN-CAMBRIDGE IRRIG DIST	BARTLEY CANAL	IR	2.60	04/16/1954	A 6217	K
<u>ENDERS, STRUNK, HARLAN COUNTY, SWANSON AND HUGH BUTLER LAKE RESERVOIRS</u>						
S: 17 T: 3 R: 27W RED WILLOW BUREAU OF RECLAMATION	BARTLEY CANAL	SI		04/16/1954	A 6225K	A-3869DR K
BUREAU OF RECLAMATION	BARTLEY CANAL	SI		04/16/1954	A 6225K	A-6217 K
<u>REPUBLICAN RIVER</u>						
S: 17 T: 3 R: 27W RED WILLOW FRENCHMAN-CAMBRIDGE IRRIG DIST	BARTLEY CANAL	IR	1.64	05/27/1963	A 10196	K
FRENCHMAN-CAMBRIDGE IRRIG DIST	BARTLEY CANAL	IR	.20	02/09/1967	A 11042	
<u>ENDERS, STRUNK, HARLAN COUNTY, SWANSON AND HUGH BUTLER LAKE RESERVOIRS</u>						
S: 17 T: 3 R: 27W RED WILLOW BUREAU OF RECLAMATION	BARTLEY CANAL	SI		08/08/1968	A 11533	A-3869DR
BUREAU OF RECLAMATION	BARTLEY CANAL	SI		08/08/1968	A 11533	A-18196
BUREAU OF RECLAMATION	BARTLEY CANAL	SI		08/08/1968	A 11533	A-11042
<u>REPUBLICAN RIVER</u>						
S: 17 T: 3 R: 27W RED WILLOW FRENCHMAN-CAMBRIDGE IRRIG DIST	BARTLEY CANAL	IR	1.76	04/16/1970	A 11920	

SURFACE WATER RIGHTS DATA
CLAIMS, APPLICATIONS, AND APPROPRIATIONS IN DOWNSTREAM ORDER
DIVISION NO. 1B

SOURCE LOCATION APPROPRIATOR	CARRIER GAGE	USE	GRANT IN CFS/AF	DATE OF PRIORITY	DOCKET/ APP. NUMBER	ANNOA . FT. NT.
<u>REPUBLICAN RIVER</u>						
S: 17 T: 3 R: 27W RED WILLOW FRENCHMAN-CAMBRIDGE IRRIG DIST	BARTLEY CANAL	IR	.09	10/15/1974	A 13229	
<u>ENDERS, STRUNK, HARLAN COUNTY, SWANSON AND HUGH BUTLER LAKE RESERVOIRS</u>						
S: 17 T: 3 R: 27W RED WILLOW BUREAU OF RECLAMATION	BARTLEY CANAL	SI		04/06/1976	A 14158	A-11920
BUREAU OF RECLAMATION	BARTLEY CANAL	SI		04/06/1976	A 14158	A-13229
BUREAU OF RECLAMATION	BARTLEY CANAL	SI		04/06/1976	A 14158	A-14179 K
<u>REPUBLICAN RIVER</u>						
S: 17 T: 3 R: 27W RED WILLOW FRENCHMAN-CAMBRIDGE IRRIG DIST	BARTLEY CANAL	IR	.17	04/15/1976	A 14179	K
FRENCHMAN-CAMBRIDGE IRRIG DIST	BARTLEY CANAL	IR	.13	03/25/1981	A 15803	
<u>ENDERS, STRUNK, HARLAN COUNTY, SWANSON AND HUGH BUTLER LAKE RESERVOIRS</u>						
S: 17 T: 3 R: 27W RED WILLOW BUREAU OF RECLAMATION	BARTLEY CANAL	SI		03/27/1981	A 15812	A-15803
<u>REPUBLICAN RIVER</u>						
S: 16 T: 3 R: 27W RED WILLOW WAYNE & BONNIE BAYLISS	PUMP	DO	.04	12/23/1987	A 16613	
<u>DRY CREEK, TRIB. TO</u>						
S: 7 T: 5 R: 27W FRONTIER CHARLES & RITA M SUGHROUE	SUGHROUE RESERVOIR	ST	55.60AF	05/04/1976	A 14200	
<u>SUGHROUE RESERVOIR</u>						
S: 7 T: 5 R: 27W FRONTIER CHARLES & RITA M SUGHROUE	PUMP	SO		05/04/1976	A 14209	
<u>DRY CREEK, TRIB. TO</u>						
S: 22 T: 4 R: 27W RED WILLOW MIDDLE REPUBLICAN NRD	DRY CREEK RESERVOIR 5-A	ST	90.03AF	12/14/1967	A 11287	
<u>DRY CREEK RESERVOIR 5-A</u>						
S: 22 T: 4 R: 27W RED WILLOW MIDDLE REPUBLICAN NRD	PUMP	SO		12/14/1967	A 11280	
MIDDLE REPUBLICAN NRD	PUMP	SO		11/03/1970	A 12107	
<u>MEDICINE CREEK</u>						
S: 21 T: 10 R: 31W LINCOLN W A SOWLE JR	PUMP	IR	2.00	02/23/1955	A 7108	
S: 27 T: 10 R: 31W LINCOLN THEODORE R GAEDKE	PUMP	IR	.39	07/27/1953	A 5422	
S: 16 T: 9 R: 30W LINCOLN BOARD OF EDUCATIONAL LANDS & FUNDS	WELLFLEET RESERVOIR	ST	80.00AF	06/15/1931	A 2210	
S: 23 T: 9 R: 30W LINCOLN GAME AND PARKS COMMISSION	PUMP	IR	.61	11/28/1952	A 5087	
S: 32 T: 9 R: 29W LINCOLN WILLIAM LETH	PUMP	IR	.68	05/04/1955	A 7441	

SURFACE WATER RIGHTS DATA
CLAIMS, APPLICATIONS, AND APPROPRIATIONS IN DOWNSTREAM ORDER
DIVISION NO. 1B

SOURCE LOCATION APPROPRIATOR	CARRIER GAGE	USE	GRANT IN CFS/AF	DATE OF PRIORITY	DOCKET/ APP. NUMBER	ANNOA. FT. NT.
<u>MEDICINE CREEK TRIBUTARY TO</u>						
S: 5 T: 8 R: 29W FRONTIER WESLEY SNIDER	SNIDER RESERVOIR	ST	3.18AF	04/24/1978	A 15241	
S: 8 T: 8 R: 29W FRONTIER MIDDLE REPUBLICAN NRD	UPPER MEDICINE CREEK RESERVOIR 80A	ST	21.00AF	03/12/1981	A 15785	
<u>MEDICINE CREEK</u>						
S: 8 T: 8 R: 29W FRONTIER MARK E & SUSAN K CARR	PUMP	IR	.62	10/31/1940	A 3315	
S: 26 T: 8 R: 29W FRONTIER GARY W NUTT	PUMP	IR	1.17	09/26/1974	A 13214	
MELVIN M TOWNE	PUMP	IR	.59	02/06/1940	A 3080	
MELVIN M TOWNE	PUMP	IR	.15	07/11/1940	A 3197	
S: 25 T: 8 R: 29W FRONTIER THELMA NIELSEN	PUMP	IR	1.18	09/01/1955	A 8047	
<u>BRUSHY CREEK</u>						
S: 19 T: 8 R: 29W FRONTIER ELVIE N & ESTHER A DAVIS	PUMP	IR	.58	04/17/1954	A 6226	
S: 29 T: 8 R: 29W FRONTIER ROY I BURTON	PUMP	IR	.60	04/04/1977	A 14882	
MIDDLE REPUBLICAN NRD	UPPER MEDICINE CREEK RESERVOIR 410	ST	17.10AF	11/18/1975	A 13870	
<u>BRUSHY CREEK SOUTH</u>						
S: 30 T: 8 R: 29W FRONTIER MIDDLE REPUBLICAN NRD	UPPER MEDICINE CREEK RESERVOIR 390B	ST	148.00AF	06/18/1974	A 13049	
<u>BRUSHY CREEK</u>						
S: 33 T: 8 R: 29W FRONTIER DAROLD EBMEIER	PUMP	IR	.20	04/05/1927	A 1921	
S: 34 T: 8 R: 29W FRONTIER GERALD WILSON	PUMP	IR	.62	10/31/1940	A 3319	K
<u>FRAZIER CREEK</u>						
S: 34 T: 8 R: 29W FRONTIER MIDDLE REPUBLICAN NRD	UPPER MEDICINE CREEK RESERVOIR 370	ST	23.60AF	05/08/1972	A 12623	
<u>BRUSHY CREEK</u>						
S: 35 T: 8 R: 29W FRONTIER MELVIN M TOWNE	PUMP	IR	1.06	05/01/1956	A 8529	
S: 36 T: 8 R: 29W FRONTIER THELMA NIELSEN	PUMP	IR	.48	09/01/1955	A 8046	
<u>MEDICINE CREEK</u>						
S: 32 T: 8 R: 28W FRONTIER WILLIAM D & KRIS A BRYANT	PUMP	IR	1.24	03/22/1957	A 9390	

SURFACE WATER RIGHTS DATA
CLAIMS, APPLICATIONS, AND APPROPRIATIONS IN DOWNSTREAM ORDER
DIVISION NO. 1B

SOURCE LOCATION APPROPRIATOR	CARRIER GAGE	USE	GRANT IN CFS/AF	DATE OF PRIORITY	DOCKET/ APP. NUMBER	ANNO. FT. NT.
<u>MEDICINE CREEK</u> S: 28 T: 8 R: 28W FRONTIER BAKER TRUST	PUMP	IR	1.28	04/22/1969	A 11698	
<u>FOX CREEK</u> S: 28 T: 9 R: 28W LINCOLN IVAN R MORTENSEN	PUMP	IR	.24	04/07/1956	A 8465	
<u>CUT CREEK</u> S: 29 T: 9 R: 28W LINCOLN GERALD SCHICK	PUMP	IR	.24	02/15/1968	A 9794	
<u>FOX CREEK</u> S: 29 T: 9 R: 28W LINCOLN GERALD SCHICK	PUMP	IR	.35	01/18/1960	A 9788	
S: 5 T: 8 R: 28W FRONTIER GERALD SCHICK	PUMP	IR	.43	05/16/1940	A 3161	
S: 8 T: 8 R: 28W FRONTIER VIRGIL TOWNE	PUMP	IR	.35	05/16/1940	A 3162	
VIRGIL & LAWRENCE TOWNE	PUMP	IR	.78	01/22/1957	A 9121	
S: 16 T: 8 R: 28W FRONTIER LAURA LUCILLE NUTT	PUMP	IR	.34	02/20/1962	A 10021	
LAURA LUCILLE NUTT	PUMP	IR	1.47	03/29/1961	A 9920	
S: 27 T: 8 R: 28W FRONTIER RIDGWAY & STOVALL	PUMP	IR	.52	01/17/1955	A 7000	
RIDGWAY & STOVALL	PUMP	IR	.94	04/12/1954	A 6172	
<u>MEDICINE CREEK</u> S: 35 T: 8 R: 28W FRONTIER WALTER E LONG	PUMP	IR	.71	03/30/1954	A 6108	
<u>CURTIS CREEK</u> S: 35 T: 9 R: 28W LINCOLN ELSON GROUP	ELSON RESERVOIR 1-N	ST	13.70AF	02/09/1966	A 10768	
S: 2 T: 8 R: 28W FRONTIER L N ELSON	ELSON RESERVOIR 1-S	ST	14.70AF	04/19/1967	A 11105	
<u>DRY CREEK</u> S: 24 T: 8 R: 28W FRONTIER MIDDLE REPUBLICAN MRD	LOWER MEDICINE CREEK RESERVOIR 200	ST	157.00AF	05/24/1973	A 12072	
<u>MEDICINE CREEK TRIB. TO</u> S: 2 T: 7 R: 28W FRONTIER EUGENE F CAMPBELL	RUGGLES RESERVOIR	ST	45.40AF	09/01/1972	A 12735	
<u>MEDICINE CREEK</u> S: 7 T: 7 R: 27W FRONTIER JON W & MARION L NUTT	PUMP	IR	1.06	07/14/1971	A 12322	
JAY D BUKER	PUMP	IR	1.03	05/19/1945	A 3835	
JAY D BUKER	PUMP	IR	.91	12/04/1962	A 10127	
EUGENE F CAMPBELL	PUMP	IR	2.90	07/23/1963	A 10221	K

SURFACE WATER RIGHTS DATA
CLAIMS, APPLICATIONS, AND APPROPRIATIONS IN DOWNSTREAM ORDER
DIVISION NO. 1B

SOURCE LOCATION APPROPRIATOR	CARRIER GAGE	USE	GRANT IN CFS/AF	DATE OF PRIORITY	DOCKET/ APP. NUMBER	ANNO. FT. NT.
<u>MEDICINE CREEK</u>						
S: 17 T: 7 R: 27W FRONTIER JAMES F CERNY	PUMP	IR	.86	12/08/1989	A 16904	
S: 21 T: 7 R: 27W FRONTIER JOHN HARBERT	PUMP	IR	1.43	11/06/1953	A 5707	
S: 28 T: 7 R: 27W FRONTIER MARVIN F. & ELEANOR LINDSEY	PUMP	IR	.52	03/14/1956	A 8420	
S: 27 T: 7 R: 27W FRONTIER HELLIE WATKINS	PUMP	IR	.95	02/15/1954	A 5960	
S: 34 T: 7 R: 27W FRONTIER DARREL E DETERDING ET AL LEWIS ROBERT HENGGELER	PUMP PUMP	IR IR	1.33 .68	02/07/1977 11/07/1974	A 14686 A 13264	
<u>CEDAR CREEK, TRIB. TO</u>						
S: 1 T: 6 R: 29W FRONTIER HOWARD GILLILAND	GILLILAND RESERVOIR NO. 1	ST	229.10AF	12/21/1966	A 11001	
<u>GILLILAND RESERVOIR NO. 1</u>						
S: 1 T: 6 R: 29W FRONTIER HOWARD GILLILAND	PUMP	SO		03/14/1967	A 11071	
<u>CEDAR CREEK</u>						
S: 18 T: 6 R: 27W FRONTIER MIDDLE REPUBLICAN NRD	LOWER MEDICINE CREEK RESERVOIR 160	ST	59.40AF	11/14/1977	A 15140	
<u>MEDICINE CREEK</u>						
S: 1 T: 6 R: 27W FRONTIER JAY D BUKER JAY D BUKER	PUMP PUMP	IR IR	.23 .86	10/09/1940 10/19/1965	A 3287 A 10707	K K#
S: 18 T: 6 R: 26W FRONTIER FREDERICK E HESSE	PUMP	IR	1.20	04/09/1962	A 10040	
<u>MEDICINE CREEK, TRIB. TO</u>						
S: 17 T: 6 R: 26W FRONTIER MERVIN ZYSSET	ZYSSET RESERVOIR	ST	41.90AF	06/14/1972	A 12656	
<u>ZYSSET RESERVOIR</u>						
S: 17 T: 6 R: 26W FRONTIER MERVIN ZYSSET	PUMP	SO		11/06/1972	A 12760	
<u>MITCHELL CREEK, TRIB. TO</u>						
S: 32 T: 7 R: 26W FRONTIER STANLEY FARR	DEAN HINTON RES. NO. 1	ST	28.00AF	02/27/1967	A 11049	
<u>DEAN HINTON RESERVOIR NO. 1</u>						
S: 33 T: 7 R: 26W FRONTIER STANLEY FARR	PUMP	SO		02/27/1967	A 11050	
<u>MEDICINE CREEK</u>						
S: 25 T: 5 R: 26W FRONTIER BUREAU OF RECLAMATION	HARRY STRUNK LAKE HARRY STRUNK LAKE NEAR CAMBRIDGE, NE MEDICINE CREEK BELOW HARRY STRUNK LAKE	ST	40000.00AF	05/01/1946	A 3900	#

See "Use" definitions and footnotes on pages 49 through 52

SURFACE WATER RIGHTS DATA
CLAIMS, APPLICATIONS, AND APPROPRIATIONS IN DOWNSTREAM ORDER
DIVISION NO. 1B

SOURCE LOCATION APPROPRIATOR	CARRIER GAGE	USE	GRANT IN CFS/AF	DATE OF PRIORITY	DOCKET/ APP. NUMBER	ANNOA. FT. NT.
<u>MEDICINE CREEK</u>						
S: 25 T: 5 R: 26W FRONTIER RUTH MOUSEL	PUMP	IR	.89	06/04/1943	A 3614	
S: 31 T: 5 R: 25W FRONTIER GEORGE A MOUSEL	PUMP	IR	1.56	04/05/1943	A 3604	
S: 1 T: 4 R: 26W RED WILLOW JOHN C BROWN	PUMP	IR	.28	03/02/1950	A 4613	
PAUL W & CHARLES H MOUSEL	PUMP	IR	.18	04/20/1943	A 3608	
S: 6 T: 4 R: 25W FURNAS PAUL W & CHARLES H MOUSEL	PUMP	IR	.51	09/11/1953	A 5560	
S: 7 T: 4 R: 25W FURNAS DONALD E & LLOYD C HARDING	PUMP	IR	.38	08/21/1943	A 3632	
LEON J O'BRIEN	PUMP	IR	.20	01/29/1979	A 15403	
DONALD E & LLOYD C HARDING	PUMP	IR	1.89	10/27/1969	A 11817	
S: 18 T: 4 R: 25W FURNAS DONALD E & ANETA HARDING	PUMP	IR	.46	08/10/1954	A 6576	
S: 17 T: 4 R: 25W FURNAS LARRY KUBIK	PUMP	IR	.39	02/16/1950	A 4600	
S: 18 T: 4 R: 25W FURNAS DONALD E & ANETA HARDING	PUMP	IR	.18	03/22/1944	A 3781	
S: 19 T: 4 R: 25W FURNAS H.E.N. CO., INC.	PUMP	IR	1.73	12/21/1992	A 17236	
S: 20 T: 4 R: 25W FURNAS FRANK & YVONNE LANE	PUMP	IR	.18	03/20/1954	A 6082	
S: 29 T: 4 R: 25W FURNAS VALENTINE KESTER	PUMP	IR	.06	09/13/1956	A 8822	K
S: 28 T: 4 R: 25W FURNAS MICHAEL L & VINCENT J FLAMMANG	PUMP	IR	.07	03/21/1975	A 13489A	
BERNARD E & MARY LOU JONES	PUMP	IR	.90	03/21/1975	A 13489B	#
<u>REPUBLICAN RIVER</u>						
S: 28 T: 4 R: 25W FURNAS ERWIN TENBENSEL	PUMP	IR	.55	12/03/1953	A 5767	
ERWIN TENBENSEL	PUMP	IR	.07	09/25/1954	A 6695	
S: 27 T: 4 R: 25W FURNAS HOWARD L & LINDA SAYER	PUMP	IR	.70	08/20/1954	A 6630	
FRENCHMAN-CAMBRIDGE IRRIG DIST	CAMBRIDGE CANAL	IR	140.94	04/03/1946	A 3869E	K
FRENCHMAN-CAMBRIDGE IRRIG DIST	CAMBRIDGE CANAL	IR	4.47	04/16/1954	A 6218	K
<u>ENDERS, STRUNK, HARLAN COUNTY, SWANSON AND HUGH BUTLER LAKE RESERVOIRS</u>						
S: 27 T: 4 R: 25W FURNAS BUREAU OF RECLAMATION	CAMBRIDGE CANAL	SI		04/16/1954	A 6225L	A-3869E K
BUREAU OF RECLAMATION	CAMBRIDGE CANAL	SI		04/16/1954	A 6225L	A-6218 K

SURFACE WATER RIGHTS DATA
CLAIMS, APPLICATIONS, AND APPROPRIATIONS IN DOWNSTREAM ORDER
DIVISION NO. 1B

SOURCE LOCATION APPROPRIATOR	CARRIER GAGE	USE	GRANT IN CFS/AF	DATE OF PRIORITY	DOCKET/APP. NUMBER	ANNOA. FT. NT.
<u>REPUBLICAN RIVER</u>						
S: 27 T: 4 R: 25W FURNAS						
FRENCHMAN-CAMBRIDGE IRRIG DIST	CAMBRIDGE CANAL	IR	3.11	04/30/1957	A 9479	K
FRENCHMAN-CAMBRIDGE IRRIG DIST	CAMBRIDGE CANAL	IR	1.70	09/17/1959	A 9763	K
FRENCHMAN-CAMBRIDGE IRRIG DIST	CAMBRIDGE CANAL	IR	6.40	03/30/1965	A 10591	K
FRENCHMAN-CAMBRIDGE IRRIG DIST	CAMBRIDGE CANAL	IR	3.57	02/09/1967	A 11041	K
FRENCHMAN-CAMBRIDGE IRRIG DIST	CAMBRIDGE CANAL	IR	11.60	08/31/1970	A 12067	K
FRENCHMAN-CAMBRIDGE IRRIG DIST	CAMBRIDGE CANAL	IR	3.70	04/01/1971	A 12200	K
FRENCHMAN-CAMBRIDGE IRRIG DIST	CAMBRIDGE CANAL	IR	1.39	10/15/1974	A 13220	K
<u>ENDERS, STRUNK, HARLAN COUNTY, SWANSON AND HUGH BUTLER LAKE RESERVOIRS</u>						
S: 27 T: 4 R: 25W FURNAS						
BUREAU OF RECLAMATION	CAMBRIDGE CANAL	SI		04/06/1976	A 14159	A-3869E
BUREAU OF RECLAMATION	CAMBRIDGE CANAL	SI		04/06/1976	A 14159	A-9479
BUREAU OF RECLAMATION	CAMBRIDGE CANAL	SI		04/06/1976	A 14159	A-9763
BUREAU OF RECLAMATION	CAMBRIDGE CANAL	SI		04/06/1976	A 14159	A-10591
BUREAU OF RECLAMATION	CAMBRIDGE CANAL	SI		04/06/1976	A 14159	A-11041
BUREAU OF RECLAMATION	CAMBRIDGE CANAL	SI		04/06/1976	A 14159	A-12067
BUREAU OF RECLAMATION	CAMBRIDGE CANAL	SI		04/06/1976	A 14159	A-12200
BUREAU OF RECLAMATION	CAMBRIDGE CANAL	SI		04/06/1976	A 14159	A-13220
BUREAU OF RECLAMATION	CAMBRIDGE CANAL	SI		04/06/1976	A 14159	A-14181
<u>REPUBLICAN RIVER</u>						
S: 27 T: 4 R: 25W FURNAS						
FRENCHMAN-CAMBRIDGE IRRIG DIST	CAMBRIDGE CANAL	IR	2.30	04/15/1976	A 14181	K
FRENCHMAN-CAMBRIDGE IRRIG DIST	CAMBRIDGE CANAL	IR	1.10	10/20/1977	A 15131	
<u>ENDERS, STRUNK, HARLAN COUNTY, SWANSON AND HUGH BUTLER LAKE RESERVOIRS</u>						
S: 27 T: 4 R: 25W FURNAS						
BUREAU OF RECLAMATION	CAMBRIDGE CANAL	SI		11/07/1977	A 15137	A-15131
<u>REPUBLICAN RIVER</u>						
S: 27 T: 4 R: 25W FURNAS						
FRENCHMAN-CAMBRIDGE IRRIG DIST	CAMBRIDGE CANAL	IR	4.29	03/25/1981	A 15004	K
<u>ENDERS, STRUNK, HARLAN COUNTY, SWANSON AND HUGH BUTLER LAKE RESERVOIRS</u>						
S: 27 T: 4 R: 25W FURNAS						
BUREAU OF RECLAMATION	CAMBRIDGE CANAL	SI		03/27/1981	A 15014	A-15004
<u>REPUBLICAN RIVER</u>						
S: 25 T: 4 R: 25W FURNAS						
HOWARD JOHNSON	PUMP	IR	3.08	01/02/1986	A 16466	
S: 30 T: 4 R: 24W FURNAS						
ED PURINTON, JR	PUMP	IR	2.81	09/04/1990	A 17016	
S: 20 T: 4 R: 24W FURNAS						
ADAMS CONSTRUCTION COMPANY	PUMP	IR	.50	07/25/1984	A 16316	K
<u>DEER CREEK TRIP TO</u>						
S: 36 T: 7 R: 26W FRONTIER						
BOARD OF EDUCATIONAL LANDS & FUNDS	PUMP	IR	.63	10/18/1977	A 15129	

SURFACE WATER RIGHTS DATA
CLAIMS, APPLICATIONS, AND APPROPRIATIONS IN DOWNSTREAM ORDER
DIVISION NO. 1B

SOURCE LOCATION APPROPRIATOR	CARRIER GAGE	USE	GRANT IN CFS/AF	DATE OF PRIORITY	DOCKET/ APP. NUMBER	ANMOTA. FT. NT.
<u>DEER CREEK</u>						
S: 19 T: 6 R: 25W FRONTIER REX W & CAROLYN HOUSER	PUMP	IR	1.83	06/15/1971	A 12294	
S: 30 T: 6 R: 25W FRONTIER KESTER LAND COMPANY	PUMP	IR	1.37	09/22/1971	A 12385	
<u>DEER CREEK TRIB. TO</u>						
S: 11 T: 5 R: 25W FRONTIER DONALD SAYER	SAYER RESERVOIR NO. 2	ST	39.50AF	12/20/1965	A 10738	
<u>DEER CREEK</u>						
S: 23 T: 5 R: 25W FRONTIER WILLIAM LEE DETERDING	PUMP	IR	.98	02/02/1970	A 11858	
<u>DEER CREEK TRIB. TO</u>						
S: 12 T: 5 R: 25W FRONTIER DONALD SAYER	SAYER RESERVOIR NO. 3	ST	36.70AF	12/20/1965	A 10739	
<u>DEER CREEK</u>						
S: 9 T: 4 R: 24W FURNAS RICHARD LEWIS	PUMP	IR	1.03	02/03/1967	A 11036	
S: 15 T: 4 R: 24W FURNAS THOMAS G MALINE	PUMP	IR	.06	05/25/1972	A 12643	
<u>REPUBLICAN RIVER TRIB. TO</u>						
S: 19 T: 4 R: 23W FURNAS WILFRED M SCHUTZ	PUMP	IR	1.63	05/31/1963	A 10198	
<u>REPUBLICAN RIVER</u>						
S: 28 T: 4 R: 23W FURNAS VERA F LEWIS	PUMP	IR	.83	09/13/1955	A 8121	
S: 33 T: 4 R: 23W FURNAS LELAND MCCOY	PUMP	IR	.77	04/13/1951	A 4842	
<u>MUDDY CREEK TRIB. TO</u>						
S: 26 T: 6 R: 24W FRONTIER ROGER MONTER GROUP	MONTER GROUP RESERVOIR	ST	58.00AF	05/15/1978	A 15257	
<u>MUDDY CREEK</u>						
S: 3 T: 5 R: 24W GOSPER MARCELLUS E GROSS	PUMP	IR	.73	03/16/1959	A 9708	
VAUGHN CROSS	PUMP	IR	.40	03/16/1961	A 9989	
S: 10 T: 5 R: 24W GOSPER ROBERT D GROSS	PUMP	IR	.77	05/27/1974	A 13038	
S: 11 T: 5 R: 24W GOSPER CLARENCE W HELMS ET AL	PUMP	IR	1.20	07/23/1974	A 13095	
S: 30 T: 5 R: 24W GOSPER H & H FARM COMPANY	PUMP	IR	1.04	04/10/1990	A 16974	K
<u>MUDDY CREEK EAST BRANCH TRIB. TO</u>						
S: 33 T: 7 R: 23W GOSPER TIMOTHY A & SUSAN L ROWE	FADER-STEWART RESERVOIR	ST	20.62AF	03/22/1963	A 10164	

SURFACE WATER RIGHTS DATA
CLAIMS, APPLICATIONS, AND APPROPRIATIONS IN DOWNSTREAM ORDER
DIVISION NO. 1B

SOURCE LOCATION APPROPRIATOR	CARRIER GAGE	USE	GRANT IN CFS/AF	DATE OF PRIORITY	DOCKET/ APP. NUMBER	ANNOA. FT. NT.
<u>MUDDY CREEK, EAST BRANCH, TRIB. TO</u> S: 28 T: 6 R: 23W GOSPER ALLEN J ROBINSON	ROBINSON RESERVOIR	ST	.21.10AF	04/06/1979	A 15445	
<u>ROBINSON RESERVOIR</u> S: 28 T: 6 R: 23W GOSPER ALLEN J ROBINSON	PUMP	SO		04/06/1979	A 15446	
<u>MUDDY CREEK</u> S: 7 T: 4 R: 23W FURNAS ROBERT H HAUSSLER	PUMP	IR	.09	04/14/1954	A 6181	
S: 17 T: 4 R: 23W FURNAS EVALENA DURNER	PUMP	IR	.73	02/09/1927	A 1898	K
FRED HOFFMAN	PUMP	IR	.24	03/13/1953	A 5204	#
S: 27 T: 4 R: 23W FURNAS KENNETH E CARPENTER ESTATE	PUMP	IR	.23	03/10/1956	A 8408	
<u>ELK CREEK</u> S: 11 T: 4 R: 23W FURNAS DAVID W & CHRISTINE F URBOM ROMA PEARSON	PUMP PUMP	IR IR	.10 .53	08/13/1913 03/23/1990	A 1315 A 16960	K
S: 23 T: 4 R: 23W FURNAS RONALD D & KATHY M MORSE	PUMP	IR	.21	12/27/1962	A 10133	
<u>DRY CREEK, TRIB. TO</u> S: 21 T: 4 R: 22W FURNAS RUSSEL D PAINE	PAINE RESERVOIR	ST	420.00AF	04/18/1940	A 3138	
<u>REPUBLICAN RIVER, TRIB. TO</u> S: 4 T: 3 R: 22W FURNAS IHLING L CARSKADON	BROEKER RESERVOIR	ST	122.00AF	12/10/1940	A 3349	
<u>BROEKER RESERVOIR</u> S: 4 T: 3 R: 22W FURNAS IHLING L CARSKADON	BROEKER CANAL	SO		12/10/1940	A 3535	
<u>REPUBLICAN RIVER, TRIB. TO</u> S: 3 T: 3 R: 22W FURNAS R & A CHRISTENSEN FARMS	LUEKING RESERVOIR	ST	234.00AF	02/28/1940	A 3098	
<u>LUEKING RESERVOIR</u> S: 3 T: 3 R: 22W FURNAS R & A CHRISTENSEN FARMS	LUEKING CANAL	SO		02/28/1940	A 3929	
<u>REPUBLICAN RIVER</u> S: 1 T: 3 R: 22W FURNAS BERNARD LUEKING BERNARD LUEKING	PUMP PUMP	IR IR	.33 .62	04/22/1955 04/12/1957	A 7323 A 9443	
<u>ASKEY LAKE</u> S: 5 T: 3 R: 21W FURNAS GLENN L & ALTA M PLEAS	PUMP	IR	.07	01/04/1930	A 2120	K

SURFACE WATER RIGHTS DATA
CLAIMS, APPLICATIONS, AND APPROPRIATIONS IN DOWNSTREAM ORDER
DIVISION NO. 1B

SOURCE LOCATION APPROPRIATOR	CARRIER GAGE	USE	GRANT IN CFS/AF	DATE OF PRIORITY	DOCKET/ APP. NUMBER	ANNOA.	FT. NT.
<u>TURKEY CREEK, EAST BRANCH</u> S: 19 T: 6 R: 21W GOSPER CRAIG FORSTER	PUMP	IR	.29	07/05/1979	A 15514		K
<u>TURKEY CREEK</u> S: 13 T: 5 R: 22W GOSPER MAXINE HEMELSTRAUD	PUMP	IR	.52	08/02/1989	A 16859		
S: 2 T: 4 R: 22W FURNAS DOYLE F DAWSON	PUMP	IR	.43	04/06/1954	A 6164		
S: 12 T: 4 R: 22W FURNAS NELLIE HUNT	PUMP	IR	.92	10/03/1974	A 13217		
LORAN JR FISHER	PUMP	IR	.63	04/01/1963	A 10166		
S: 13 T: 4 R: 22W FURNAS LORAN JR FISHER	PUMP	IR	.05	03/16/1951	A 4822		
LORAN JR FISHER	PUMP	IR	.18	06/18/1954	A 6367		
TROY R BAILY	PUMP	IR	.45	11/28/1952	A 5890		#
TURKEY CREEK AT EDISON, NE							
<u>REPUBLICAN RIVER, TRIB. TO</u> S: 19 T: 5 R: 20W PHELPS ROBERT L & ADA C HINSON	PUMP	IR	1.71	08/10/1979	A 15546		
<u>CROW RESERVOIR</u> S: 19 T: 3 R: 20W HARLAN CLARK CROW	CROW CANAL	SO		11/20/1940	A 3548		
<u>REPUBLICAN RIVER, TRIB. TO</u> S: 19 T: 3 R: 20W HARLAN CLARK CROW	CROW RESERVOIR	ST	99.00AF	11/20/1940	A 3333		
<u>REPUBLICAN RIVER</u> S: 27 T: 3 R: 20W HARLAN MARJORIE L BOSE	PUMP	IR	3.80	03/04/1971	A 12178		
GEORGE R & MARY A RUNCK	PUMP	IR	1.99	09/18/1928	A 2029		K
<u>MISSEN PIT NO. 2</u> S: 21 T: 3 R: 20W HARLAN LEROY JOHNSON	PUMP	IR	.57	04/23/1964	A 10355		
<u>MISSEN PIT NO. 3</u> S: 21 T: 3 R: 20W HARLAN LEROY JOHNSON	PUMP	IR	.28	04/23/1964	A 10356		
<u>SPRING CREEK</u> S: 21 T: 5 R: 20W PHELPS LUEKING BROS, INC	PUMP	IR	.75	09/28/1971	A 12389		
S: 20 T: 5 R: 20W PHELPS ARZETTA B MCCUMBERS	PUMP	IR	2.18	05/25/1965	A 10632		
S: 9 T: 4 R: 20W HARLAN R DOUGLAS YORK	PUMP	IR	1.19	08/15/1973	A 12921		

SURFACE WATER RIGHTS DATA
CLAIMS, APPLICATIONS, AND APPROPRIATIONS IN DOWNSTREAM ORDER
DIVISION NO. 1B

SOURCE LOCATION APPROPRIATOR	CARRIER GAGE	USE	GRANT IN CFS/AF	DATE OF PRIORITY	DOCKET/ APP. NUMBER	ANNOA.	FT. NT.
<u>ELM CREEK, TRIB. TO</u>							
S: 36 T: 6 R: 20W PHELPS MARILYN WEIMAN	AREHART BROTHERS RES.	ST	20.40AF	06/24/1994	A 17381		
<u>SPRING CREEK</u>							
S: 21 T: 4 R: 20W HARLAN ARNOLD SCHOEN	PUMP	IR	.55	02/28/1967	A 11052		
S: 3 T: 3 R: 20W HARLAN LEON E & LEONA M JOHNSON	PUMP	IR	1.29	04/19/1961	A 9928		
S: 15 T: 3 R: 20W HARLAN HAROLD BROWN	PUMP	IR	.08	06/09/1943	A 3617		
<u>REPUBLICAN RIVER, TRIB. TO</u>							
S: 14 T: 3 R: 20W HARLAN HUNT C D BAR, INC	PUMP	IR	1.17	07/17/1969	A 11751		
<u>FOSTER CREEK</u>							
S: 23 T: 3 R: 20W HARLAN FOSTER CREEK FARMS, INC	PUMP	IR	.71	02/13/1976	A 14022		
S: 26 T: 3 R: 20W HARLAN BOSE FARM CORP.	PUMP	IR	.19	06/05/1952	A 4971		
<u>REPUBLICAN RIVER</u>							
S: 35 T: 3 R: 20W HARLAN DEAN A BOSE ET AL	PUMP	IR	1.58	04/21/1975	A 13561		
S: 36 T: 3 R: 20W HARLAN WENDELL OLSON	PUMP	IR	1.00	08/05/1943	A 3629		
<u>SCHOOL CREEK</u>							
S: 24 T: 3 R: 20W HARLAN WALLACE & ORTHA BROEKER	PUMP	IR	.17	09/03/1952	A 5021		
<u>REPUBLICAN RIVER</u>							
S: 31 T: 3 R: 19W HARLAN JESSIE F LENNEMANN	PUMP	IR	1.08	01/04/1961	A 9878		
S: 6 T: 2 R: 19W HARLAN MURDOCH ENTERPRISES, INC.	PUMP	IR	1.93	04/23/1981	A 15052		
S: 7 T: 2 R: 19W HARLAN MURDOCH ENTERPRISES, INC.	PUMP	IR	2.09	08/03/1961	A 9964		
GERALD W DAKE FAMILY TRUST	PUMP	IR	1.49	09/11/1959	A 9761	T-116	
GERALD L & JAMES A DAKE	PUMP	IR	3.96	12/30/1988	A 16730		K
BOSE BROS, INC	PUMP	IR	4.49	02/05/1971	A 12151		
<u>REPUBLICAN RIVER, TRIB. TO</u>							
S: 1 T: 2 R: 20W HARLAN OPAL J BASSETT	PUMP	IR	.25	03/03/1947	A 4042		
<u>REPUBLICAN RIVER</u>							
S: 10 T: 2 R: 19W HARLAN GORDON STOELTING & SONS	PUMP	IR	.55	07/16/1981	A 15939		
FRANCIS HERGOTT	PUMP	IR	.67	12/31/1951	A 4924		
FRANCIS HERGOTT	PUMP	IR	.81	01/13/1949	A 4421		#
REPUBLICAN RIVER NEAR ORLEANS, NE							

SURFACE WATER RIGHTS DATA
CLAIMS, APPLICATIONS, AND APPROPRIATIONS IN DOWNSTREAM ORDER
DIVISION NO. 1B

SOURCE LOCATION APPROPRIATOR	CARRIER GAGE	USE	GRANT IN CFS/AF	DATE OF PRIORITY	DOCKET/ APP. NUMBER	ANNOA. FT. NT.
<u>REPUBLICAN RIVER</u>						
S: 19 T: 2 R: 19W HARLAN						
L J BOSE	PUMP	IR	.43	05/29/1964	A 10377	
GERALD A WIEDEL	PUMP	IR	1.94	11/30/1948	A 4387	
S: 20 T: 2 R: 19W HARLAN						
STOELTING & STOELTING	PUMP	IR	.89	06/08/1978	A 15273	
S: 19 T: 2 R: 19W HARLAN						
GERALD A WIEDEL	PUMP	IR	.55	06/21/1979	A 15498	
S: 21 T: 2 R: 19W HARLAN						
KERN L PORTER	PUMP	IR	.87	01/27/1984	A 16265	
<u>MILROSE CREEK</u>						
S: 27 T: 4 R: 19W HARLAN						
AGNES DAVID	CARTER-DAVID RESERVOIR	ST	12.10AF	09/19/1973	A 12945	
S: 34 T: 4 R: 19W HARLAN						
AGNES DAVID	MILROSE-DAVID RES. NO. 2	ST	16.20AF	11/15/1974	A 13275	
<u>SAPPA CREEK</u>						
S: 35 T: 1 R: 24W FURNAS						
HELEN STEVENSON	PUMP	IR	.74	10/03/1955	A 8213	
S: 36 T: 1 R: 24W FURNAS						
W DEAN WILLEY	PUMP	IR	.38	06/02/1954	A 6355	
W DEAN WILLEY	PUMP	IR	2.80	10/23/1961	A 9990	
S: 30 T: 1 R: 23W FURNAS						
HELEN STEVENSON	PUMP	IR	2.67	04/19/1962	A 10045	
HELEN STEVENSON	PUMP	IR	1.14	04/27/1962	A 10053	
S: 25 T: 1 R: 24W FURNAS						
EDGAR BLICKENSTAFF	PUMP	IR	2.50	08/04/1960	A 9848	
S: 30 T: 1 R: 23W FURNAS						
EDGAR BLICKENSTAFF	PUMP	IR	1.08	12/12/1949	A 4550	
S: 19 T: 1 R: 23W FURNAS						
B & W FARMS	PUMP	IR	2.31	06/15/1960	A 9830	
<u>SAPPA CREEK TRIB. TO</u>						
S: 33 T: 1 R: 23W FURNAS						
FURNAS COUNTY COMMISSIONERS	DENZEL-LOFGREEN GROUP RES.	ST	30.60AF	05/01/1981	A 15062	
<u>SAPPA CREEK</u>						
S: 14 T: 1 R: 23W FURNAS						
FLORINE M THEOBALD	PUMP	IR	2.98	08/23/1960	A 9857	
S: 17 T: 1 R: 22W FURNAS						
WILBUR THOMAS	PUMP	IR	2.60	09/23/1964	A 10447	
S: 15 T: 1 R: 22W FURNAS						
BELVA ASPEDON-CLARK	PUMP	IR	1.24	03/08/1966	A 10789	
S: 10 T: 1 R: 22W FURNAS						
VOLGAMORE & CHRISTENSEN	PUMP	IR	.28	05/04/1942	A 3564	

SURFACE WATER RIGHTS DATA
CLAIMS, APPLICATIONS, AND APPROPRIATIONS IN DOWNSTREAM ORDER
DIVISION NO. 1B

SOURCE LOCATION APPROPRIATOR	CARRIER GAGE	USE	GRANT IN CFS/AF	DATE OF PRIORITY	DOCKET/ APP. NUMBER	ANNOA. FT. NT.
<u>SAPPA CREEK</u>						
S: 11 T: 1 R: 22W FURNAS ARLYN LAMBERT	PUMP	IR	.46	01/14/1965	A 10513	
S: 13 T: 1 R: 22W FURNAS CAROL R & WALTER R PORTER	PUMP	IR	1.10	03/31/1954	A 6156	
S: 12 T: 1 R: 22W FURNAS EUGENE CLASON	PUMP	IR	.16	09/11/1946	A 3957	
EUGENE CLASON	PUMP	IR	.42	08/29/1953	A 5519	
S: 7 T: 1 R: 21W FURNAS FORREST FLODINE	PUMP	IR	.34	09/03/1952	A 5020	
FORREST FLODINE	PUMP	IR	.23	07/23/1948	A 4310	
S: 5 T: 1 R: 21W FURNAS JAY DEE WOLZEN	PUMP	IR	2.11	02/03/1958	A 9588	
S: 34 T: 2 R: 21W FURNAS DAREL D & MARY H PERKINS	PUMP	IR	1.22	09/21/1940	A 3271	
DAREL D & MARY H PERKINS	PUMP	IR	.77	11/26/1948	A 4376	
S: 35 T: 2 R: 21W FURNAS WALTER GERD ESTATE	PUMP	IR	.13	02/26/1940	A 3095	
<u>SAPPA CREEK TRIBUT. TO</u>						
S: 34 T: 2 R: 21W FURNAS BLEES & HAROLD	GERD RESERVOIR	ST	54.00AF	02/29/1940	A 3099	
<u>GERD RESERVOIR</u>						
S: 34 T: 2 R: 21W FURNAS BLEES & HAROLD	PUMP	SO		02/29/1940	A 3485	
<u>SAPPA CREEK</u>						
S: 35 T: 2 R: 21W FURNAS WALTER GERD ESTATE	PUMP	IR	1.00	04/16/1969	A 11687	
EVERETT SCHLUNTZ	PUMP	IR	.55	08/23/1945	A 3052	
S: 36 T: 2 R: 21W FURNAS GERALD SCHLUNTZ	PUMP	IR	4.19	04/13/1989	A 16774	
S: 35 T: 2 R: 21W FURNAS EVERETT SCHLUNTZ	PUMP	IR	.39	10/27/1948	A 4354	
S: 25 T: 2 R: 21W FURNAS GERALD SCHLUNTZ	PUMP	IR	1.91	04/13/1989	A 16773	#
<u>BEAVER CREEK</u>						
S: 32 T: 1 R: 28W RED WILLOW NORRIS E & JOYCE WEYENETH	PUMP	IR	.72	12/14/1956	A 9038	
S: 24 T: 1 R: 28W RED WILLOW JOHN E GALLATIN	PUMP	IR	.88	10/08/1937	A 2796	
<u>BEAVER CREEK TRIBUT. TO</u>						
S: 13 T: 1 R: 28W RED WILLOW MARVIN & SHIRLEY COPENBARGER	GALLATIN RESERVOIR	ST	361.00AF	02/28/1946	A 3876	

SURFACE WATER RIGHTS DATA
CLAIMS, APPLICATIONS, AND APPROPRIATIONS IN DOWNSTREAM ORDER
DIVISION NO. 1B

SOURCE LOCATION APPROPRIATOR	CARRIER GAGE	USE	GRANT IN CFS/AF	DATE OF PRIORITY	DOCKET/ APP. NUMBER	ANNOA. FT. NT.
<u>BEAVER CREEK</u>						
S: 24 T: 1 R: 28W RED WILLOW MARVIN & SHIRLEY COPENBARGER	PUMP	IR	.71	04/01/1938	A 2857	
S: 14 T: 1 R: 27W RED WILLOW HELVIN E & JOYCE NICHOLSON	PUMP	IR	2.75	01/19/1953	A 5134	
S: 10 T: 1 R: 26W RED WILLOW LOMAX GOLDEN ACRES, INC	PUMP	IR	2.13	03/13/1963	A 10157	
S: 11 T: 1 R: 26W RED WILLOW MORRIS BROTHERS FARMS	PUMP	IR	.64	05/10/1939	A 2920	
MORRIS BROTHERS FARMS	PUMP	IR	.30	05/22/1962	A 10062	
S: 31 T: 2 R: 25W FURNAS GLENN LEMASTER	PUMP	IR	1.53	03/31/1958	A 9610	
S: 34 T: 2 R: 25W FURNAS DAVID L RUF	PUMP	IR	2.94	06/08/1971	A 12293	
S: 26 T: 2 R: 24W FURNAS LARRY BECKER	PUMP	IR	2.27	08/10/1960	A 9852	
S: 24 T: 2 R: 24W FURNAS HIP C L C FARMS PARTNERS	PUMP	IR	.79	11/09/1966	A 10977	
RICHARD A. BRUENING	PUMP	IR	.31	05/02/1955	A 7433	
S: 21 T: 2 R: 23W FURNAS RUTH A BECKER	PUMP	IR	.70	09/15/1941	A 3505	#
S: 23 T: 2 R: 23W FURNAS WARREN G LUSH	PUMP	IR	1.90	08/01/1963	A 10230	
S: 24 T: 2 R: 23W FURNAS CLAY O & EMLINE FLETCHER	PUMP	IR	.41	05/02/1956	A 8531	
S: 13 T: 2 R: 23W FURNAS VANMATRE FARMS, INC	PUMP	IR	.34	03/30/1960	A 9007	
JAMES C VANMATRE	PUMP	IR	.96	01/10/1941	A 3366	
S: 18 T: 2 R: 22W FURNAS FARRELL & BARBARA BATES	PUMP	IR	.33	04/12/1968	A 11395	
<u>BEAVER CREEK, TRIB. TO</u>						
S: 12 T: 2 R: 23W FURNAS WARD C BUNDY	GAREY RESERVOIR	ST	57.00AF	10/14/1939	A 2986	
<u>GAREY RESERVOIR</u>						
S: 12 T: 2 R: 23W FURNAS WARD C BUNDY	GAREY CANAL	SO		10/14/1939	A 3483	
<u>BEAVER CREEK, TRIB. TO</u>						
S: 7 T: 2 R: 22W FURNAS FURNAS COUNTY COMMISSIONERS	VAN CLEAVE RESERVOIR	ST	126.00AF	05/31/1945	A 3836	
<u>VAN CLEAVE RESERVOIR</u>						
S: 7 T: 2 R: 22W FURNAS FURNAS COUNTY COMMISSIONERS	FURNAS COUNTY COMMISSIONER CANAL	SO		05/31/1945	A 3885	

SURFACE WATER RIGHTS DATA
CLAIMS, APPLICATIONS, AND APPROPRIATIONS IN DOWNSTREAM ORDER
DIVISION NO. 1B

SOURCE LOCATION APPROPRIATOR	CARRIER GAGE	USE	GRANT IN CFS/AF	DATE OF PRIORITY	DOCKET/ APP. NUMBER	ANNOA. FT. NT.
<u>BEAVER CREEK</u>						
S: 20 T: 2 R: 22W FURNAS NEAL L. & KAREN CHRISTENSEN	PUMP	IR	1.63	03/07/1967	A 11864	
S: 15 T: 2 R: 22W FURNAS JERRY D. & ARVIDA L. WARNER	PUMP	IR	3.27	04/29/1963	A 10182	
BECKER FARMS INC	PUMP	IR	.77	08/15/1942	A 3582	
BECKER FARMS INC	PUMP	IR	.45	03/31/1954	A 6157	
<u>BEAVER CREEK, TRIB. TO</u>						
S: 22 T: 2 R: 22W FURNAS WILMA E. CAMPBELL	CAMPBELL RESERVOIR	ST	161.50AF	07/23/1941	A 3459	
<u>CAMPBELL RESERVOIR</u>						
S: 22 T: 2 R: 22W FURNAS WILMA E. CAMPBELL	CAMPBELL CANAL	SO		07/23/1941	A 3460	
<u>BEAVER CREEK</u>						
S: 7 T: 2 R: 21W FURNAS DENNIS K. HUNT	PUMP	IR	.33	12/04/1952	A 5095	
S: 10 T: 2 R: 21W FURNAS BRENT SCHLUNTZ	PUMP	IR	2.23	04/12/1989	A 16770	
S: 23 T: 2 R: 21W FURNAS DUANE E. JOHNSON	PUMP	DO	.01	05/08/1989	A 16797	
<u>SAPPA CREEK</u>						
S: 19 T: 2 R: 20W HARLAN LLOYD A. & LOIS FLODINE	PUMP	IR	.94	09/09/1926	A 1855	
MARGARET SMITH	PUMP	IR	.60	05/04/1940	A 3148	K
LAWRENCE E. EHRKE	PUMP	IR	2.14	05/06/1963	A 10187	
S: 20 T: 2 R: 20W HARLAN DEAN LANS	PUMP	IR	.56	04/19/1988	A 16637	
DEAN LANS	PUMP	IR	.99	01/20/1969	A 11627	
S: 21 T: 2 R: 20W HARLAN RALPH J. LUBECK	PUMP	IR	1.29	05/15/1967	A 11139	
<u>IWIN CREEK</u>						
S: 20 T: 2 R: 20W HARLAN LLOYD E. EHRKE	EHRKE RESERVOIRS 1 & 2	ST	50.00AF	05/23/1972	A 12634	
<u>EHRKE RESERVOIRS 1 AND 2</u>						
S: 20 T: 2 R: 20W HARLAN LLOYD E. EHRKE	PUMPS	SO		05/20/1972	A 12635	
<u>SAPPA CREEK</u>						
S: 21 T: 2 R: 20W HARLAN KENNETH E. BANTAM	PUMP	IR	2.58	03/16/1966	A 10803	
LOTTIE BLICKENSTAFF	PUMP	IR	1.03	11/05/1940	A 3324	
<u>SAPPA CREEK, TRIB. TO</u>						
S: 9 T: 2 R: 20W HARLAN LOWER REPUBLICAN NRD	DETENTION RESERVOIR 2-A	ST	70.41AF	07/20/1967	A 11202	

SURFACE WATER RIGHTS DATA
CLAIMS, APPLICATIONS, AND APPROPRIATIONS IN DOWNSTREAM ORDER
DIVISION NO. 1B

SOURCE LOCATION APPROPRIATOR	CARRIER GAGE	USE	GRANT IN CFS/AF	DATE OF PRIORITY	DOCKET/ APP. NUMBER	ANNO. FT. NT.
<u>SAPPA CREEK TRIBUT. TO</u> S: 8 T: 2 R: 20W HARLAN LOWER REPUBLICAN NRD		DETENTION RESERVOIR 3-A	43.48AF	07/20/1967	A 11203	
<u>SAPPA CREEK</u> S: 22 T: 2 R: 20W HARLAN KENNETH E BANTAM HORWART & HORWART	PUMP	IR	.61	02/18/1953	A 5173	
	PUMP	IR	.76	08/01/1939	A 2945	#
	SAPPA CREEK NEAR STAMFORD, NE					
S: 23 T: 2 R: 20W HARLAN JOHN C LUBECK	PUMP	IR	.46	08/14/1939	A 2951	
S: 24 T: 2 R: 20W HARLAN CLARENCE DAKE	PUMP	IR	.57	07/30/1952	A 5000	
CLARENCE DAKE	PUMP	IR	1.35	03/15/1967	A 11074	
CLARENCE DAKE	PUMP	IR	.13	02/25/1971	A 12168	
ALVIN D & DARLENE C JOHNSON	PUMP	IR	1.09	05/23/1934	A 2385	
CLARENCE DAKE	PUMP	IR	.85	07/05/1944	A 3742	
S: 30 T: 2 R: 19W HARLAN YOUNGQUIST FARMS, INC	PUMP	IR	.75	07/08/1950	A 4721	
<u>FLAG CREEK</u> S: 15 T: 2 R: 19W HARLAN FLAG CREEK RANCH INC	PUMP	IR	.82	10/01/1962	A 10109	
S: 22 T: 2 R: 19W HARLAN MERLE E DAVENPORT	PUMP	IR	.09	07/05/1944	A 3741	
<u>REPUBLICAN RIVER TRIBUT. TO</u> S: 2 T: 1 R: 19W HARLAN ROBERT HAEKER		HAEKER LAKE	105.00AF	08/30/1946	A 3950	
S: 29 T: 2 R: 18W HARLAN CURTIS E PFEIL	PUMP	IR	.21	06/27/1988	A 16671	
S: 32 T: 2 R: 18W HARLAN ALMA GOLF COURSE	PUMP	IR	.75	07/06/1984	A 16309	
<u>COOK CREEK</u> S: 28 T: 2 R: 18W HARLAN VERNE ANTHONY & KERI K ANDERSON	PUMP	IR	.36	04/13/1972	A 12589	
<u>METHODIST CREEK</u> S: 25 T: 2 R: 18W HARLAN ELVIRA L SULLIVAN	PUMP	IR	.91	06/18/1963	A 10206	#
<u>PRAIRIE DOG CREEK</u> S: 36 T: 1 R: 19W HARLAN GARY W CHRISTENSEN	PUMP	IR	.46	12/30/1966	A 11007	K
S: 31 T: 1 R: 18W HARLAN WOLF FARMS, INC	PUMP	IR	1.24	07/16/1955	A 7784	

SURFACE WATER RIGHTS DATA
CLAIMS, APPLICATIONS, AND APPROPRIATIONS IN DOWNSTREAM ORDER
DIVISION NO. 1B

SOURCE LOCATION APPROPRIATOR	CARRIER GAGE	USE	GRANT IN CFS/AF	DATE OF PRIORITY	DOCKET/ APP. NUMBER	ANNOA. FT. NT.
<u>PRAIRIE DOG CREEK TRIB TO</u> S: 31 T: 1 R: 18W HARLAN DEAN & CLARENCE WOLF	WOLF RESERVOIR NO. 1	ST	101.00AF	03/22/1952	A 4951	
<u>PRAIRIE DOG CREEK</u> S: 31 T: 1 R: 18W HARLAN WOLF FARMS, INC	PUMP	IR	.44	11/06/1939	A 3010	
S: 32 T: 1 R: 18W HARLAN FRED KAUK	PUMP	IR	.29	08/07/1939	A 2948	
<u>PRAIRIE DOG CREEK TRIB TO</u> S: 29 T: 1 R: 18W HARLAN FRED KAUK	PUMP	IR	.22	12/12/1939	A 3047	
<u>REPUBLICAN RIVER</u> S: 11 T: 1 R: 17W HARLAN BUREAU OF RECLAMATION	HARLAN COUNTY RESERVOIR HARLAN COUNTY LAKE NEAR	ST	35000.00AF	01/26/1948	A 4190	#
BOSTWICK IRRIGATION DISTRICT	FRANKLIN CANAL	IR	35.87	04/03/1946	A 2691A	K
BOSTWICK IRRIGATION DISTRICT	FRANKLIN CANAL	IR	31.23	04/03/1946	A 2691BR	P-325T200K
BOSTWICK IRRIGATION DISTRICT	FRANKLIN CANAL	IR	15.43	02/26/1948	A 4216	T-169 K
BOSTWICK IRRIGATION DISTRICT	FRANKLIN CANAL	IR	1.20	04/16/1954	A 6221	K
<u>ENDERS STRUNK HARLAN COUNTY SWANSON AND HUGH BUTLER LAKE RESERVOIRS</u> S: 11 T: 1 R: 17W HARLAN	FRANKLIN CANAL	S1		04/16/1954	A 62250	A-2691A K
BUREAU OF RECLAMATION	FRANKLIN CANAL	S1		04/16/1954	A 62250	A-2691BR K
BUREAU OF RECLAMATION	FRANKLIN CANAL	S1		04/16/1954	A 62250	A-4216 K
BUREAU OF RECLAMATION	FRANKLIN CANAL	S1		04/16/1954	A 62250	A-6221 K
<u>REPUBLICAN RIVER</u> S: 11 T: 1 R: 17W HARLAN	FRANKLIN CANAL	IR	1.21	11/21/1955	A 8259	K
BOSTWICK IRRIGATION DISTRICT	FRANKLIN CANAL	IR	.76	05/21/1958	A 9623	K
BOSTWICK IRRIGATION DISTRICT	FRANKLIN CANAL	IR	.26	04/24/1959	A 9724	K
BOSTWICK IRRIGATION DISTRICT	FRANKLIN CANAL	IR	4.13	10/06/1966	A 10964	K
BOSTWICK IRRIGATION DISTRICT	FRANKLIN CANAL	IR	1.47	01/23/1973	A 12796	K
<u>ENDERS STRUNK HARLAN COUNTY SWANSON AND HUGH BUTLER LAKE RESERVOIRS</u> S: 11 T: 1 R: 17W HARLAN	FRANKLIN CANAL	S1		11/13/1974	A 13268	A-8259
BUREAU OF RECLAMATION	FRANKLIN CANAL	S1		11/13/1974	A 13268	A-9623
BUREAU OF RECLAMATION	FRANKLIN CANAL	S1		11/13/1974	A 13268	A-9724
BUREAU OF RECLAMATION	FRANKLIN CANAL	S1		11/13/1974	A 13268	A-10964 K
BUREAU OF RECLAMATION	FRANKLIN CANAL	S1		11/13/1974	A 13268	A-12796 K
<u>REPUBLICAN RIVER</u> S: 11 T: 1 R: 17W HARLAN BOSTWICK IRRIGATION DISTRICT	FRANKLIN CANAL	IR	.30	04/07/1976	A 14162	

See "Use" definitions and footnotes on pages 49 through 52

SURFACE WATER RIGHTS DATA
CLAIMS, APPLICATIONS, AND APPROPRIATIONS IN DOWNSTREAM ORDER
DIVISION NO. 1B

SOURCE LOCATION APPROPRIATOR	CARRIER GAGE	USE	GRANT IN CFS/AF	DATE OF PRIORITY	DOCKET/ APP. NUMBER	ANNOTA.	FT. NT.
<u>ENDERS, STRUNK, HARLAN COUNTY, SWANSON AND HUGH BUTLER LAKE RESERVOIRS</u>							
S: 11 T: 1 R: 17W HARLAN BUREAU OF RECLAMATION REPUBLICAN RIVER	FRANKLIN CANAL	SI		04/07/1976	A 14163	A-14162	
S: 11 T: 1 R: 17W HARLAN BOSTWICK IRRIGATION DISTRICT	FRANKLIN CANAL	IR	.81	06/11/1979	A 15488		
<u>ENDERS, STRUNK, HARLAN COUNTY, SWANSON AND HUGH BUTLER LAKE RESERVOIRS</u>							
S: 11 T: 1 R: 17W HARLAN BUREAU OF RECLAMATION REPUBLICAN RIVER	FRANKLIN CANAL	SI		07/11/1979	A 15518	A-15488	
S: 11 T: 1 R: 17W HARLAN BOSTWICK IRRIGATION DISTRICT	FRANKLIN CANAL	IR	1.44	05/05/1982	A 16099		
<u>ENDERS, STRUNK, HARLAN COUNTY, SWANSON AND HUGH BUTLER LAKE RESERVOIRS</u>							
S: 11 T: 1 R: 17W WEBSTER BUREAU OF RECLAMATION REPUBLICAN RIVER	FRANKLIN CANAL	SI		05/20/1982	A 16108	A-16099	
S: 11 T: 1 R: 17W HARLAN BOSTWICK IRRIGATION DISTRICT	NAPONEE CANAL	IR	10.33	02/26/1948	A 4217		K
BOSTWICK IRRIGATION DISTRICT	NAPONEE CANAL	IR	.66	04/16/1954	A 6220		K
<u>ENDERS, STRUNK, HARLAN COUNTY, SWANSON AND HUGH BUTLER LAKE RESERVOIRS</u>							
S: 11 T: 1 R: 17W HARLAN BUREAU OF RECLAMATION	NAPONEE CANAL	SI		04/16/1954	A 6225N	A-4217	K
BUREAU OF RECLAMATION REPUBLICAN RIVER	NAPONEE CANAL	SI		04/16/1954	A 6225M	A-6220	K
S: 11 T: 1 R: 17W HARLAN BOSTWICK IRRIGATION DISTRICT	NAPONEE CANAL	IR	1.23	04/19/1957	A 9463		K
BOSTWICK IRRIGATION DISTRICT	NAPONEE CANAL	IR	.16	04/24/1959	A 9722		K
BOSTWICK IRRIGATION DISTRICT	NAPONEE CANAL	IR	2.41	10/06/1966	A 10965		K
<u>ENDERS, STRUNK, HARLAN COUNTY, SWANSON AND HUGH BUTLER LAKE RESERVOIRS</u>							
S: 11 T: 1 R: 17W HARLAN BUREAU OF RECLAMATION	NAPONEE CANAL	SI		11/13/1974	A 13269	A-9463	K
BUREAU OF RECLAMATION	NAPONEE CANAL	SI		11/13/1974	A 13269	A-9722	K
BUREAU OF RECLAMATION REPUBLICAN RIVER	NAPONEE CANAL	SI		11/13/1974	A 13269	A-10965	K
S: 11 T: 1 R: 17W HARLAN BOSTWICK IRRIGATION DISTRICT	NAPONEE CANAL	IR	.93	09/10/1982	A 16148		
<u>ENDERS, STRUNK, HARLAN COUNTY, SWANSON AND HUGH BUTLER LAKE RESERVOIRS</u>							
S: 11 T: 1 R: 17W HARLAN BUREAU OF RECLAMATION	NAPONEE CANAL	SI		10/21/1982	A 16156	A-16148	
<u>EUREKA CREEK</u>							
S: 36 T: 2 R: 17W HARLAN MAYNARD L & JANIS C GALL MAYNARD L GALL	PUMP GALL RESERVOIR	IR ST	1.65 3.00AF	09/09/1976 08/21/1979	A 14453 A 15567		

SURFACE WATER RIGHTS DATA
CLAIMS, APPLICATIONS, AND APPROPRIATIONS IN DOWNSTREAM ORDER
DIVISION NO. 1B

SOURCE LOCATION APPROPRIATOR	CARRIER GAGE	USE	GRANT IN CFS/AF	DATE OF PRIORITY	DOCKET/ APP. NUMBER	ANNOA. FT. NT.
<u>EUREKA CREEK</u> S: 1 T: 1 R: 17W HARLAN RONALD L HAWLEY ET AL	PUMP	IR	.48	05/21/1975	A 13587	
<u>REPUBLICAN RIVER</u> S: 12 T: 1 R: 17W HARLAN RONALD L HAWLEY ET AL	PUMP	IR	1.07	05/21/1975	A 13588	#
S: 6 T: 1 R: 16W HARLAN RASMUSSEN	PUMP	IR	.43	06/05/1986	A 16493	
<u>GRON CREEK</u> S: 30 T: 1 R: 16W FRANKLIN DWAYNE HEER	PUMP	IR	.51	02/22/1977	A 14750	
<u>REPUBLICAN RIVER</u> S: 8 T: 1 R: 16W FRANKLIN COPLEY ET AL	PUMP	IR	.58	05/13/1991	A 17072	
<u>TURKEY CREEK, TRIB. TO</u> S: 31 T: 6 R: 19W PHELPS ROY W PEARSON	PEARSON RESERVOIR	ST	4.30AF	04/06/1972	A 12579	
<u>TURKEY CREEK</u> S: 6 T: 4 R: 18W HARLAN BUSY B RANCH	PUMP	IR	4.40	12/22/1975	A 13914	
S: 8 T: 4 R: 18W HARLAN ESTHER D FERDINAND	PUMP	IR	.37	02/13/1973	A 12804	
S: 16 T: 4 R: 18W HARLAN LLOYD P & EVELYN MENNENGA	PUMP	IR	.39	03/21/1972	A 12558	
<u>TURKEY CREEK, TRIB. TO</u> S: 4 T: 4 R: 18W HARLAN DEMPSEY W MCNIEL	MCNEIL RESERVOIR	ST	21.77AF	07/30/1962	A 10091	
<u>MCNEIL RESERVOIR</u> S: 4 T: 4 R: 18W HARLAN DEMPSEY W MCNIEL	PUMP	SO		11/26/1963	A 10261	
<u>TURKEY CREEK</u> S: 2 T: 3 R: 18W HARLAN ARLO G LIPPSTREU	PUMP	IR	1.05	05/11/1970	A 11936	
<u>TURKEY CREEK, TRIB. TO</u> S: 17 T: 3 R: 17W HARLAN LEWIS ARTZ	PUMP	IR	.79	08/26/1974	A 13169	
S: 9 T: 3 R: 17W HARLAN GLADMAN FARMS INC	GLADMAN RESERVOIR	ST	7.03AF	04/11/1963	A 10173	
<u>TURKEY CREEK</u> S: 28 T: 3 R: 17W HARLAN ERICK RAY ERICKSON JR	PUMP	IR	.30	05/13/1968	A 11421	
S: 20 T: 2 R: 16W FRANKLIN GENE & AVIS HAYES REVOCABLE TRUST	PUMP	IR	.13	11/15/1948	A 4365	

SURFACE WATER RIGHTS DATA
CLAIMS, APPLICATIONS, AND APPROPRIATIONS IN DOWNSTREAM ORDER
DIVISION NO. 1B

SOURCE LOCATION APPROPRIATOR	CARRIER GAGE	USE	GRANT IN CFS/AF	DATE OF PRIORITY	DOCKET/ APP. NUMBER	ANNOA. FT. NT.
<u>TURKEY CREEK</u>						
S: 20 T: 2 R: 16W FRANKLIN GENE & AVIS HAYES REVOCABLE TRUST	PUMP	IR	1.77	08/12/1976	A 14390	
S: 29 T: 2 R: 16W FRANKLIN DALLAS L HARING	PUMP	IR	.68	03/02/1951	A 4815	
DALLAS L HARING	PUMP	IR	.45	12/15/1954	A 6915	
DALLAS L & JOLEAN A HARING	PUMP	IR	1.61	01/13/1975	A 13355	
S: 32 T: 2 R: 16W FRANKLIN VAL JEAN C JOHNSON	PUMP	IR	1.18	09/28/1966	A 10960	K
S: 4 T: 1 R: 16W FRANKLIN DELMER E & LEAH L BRADLEY	PUMP	IR	.33	07/25/1948	A 3216	
DELMER E & LEAH L BRADLEY	PUMP	IR	.08	05/28/1949	A 4475	
DELMER BRADLEY	PUMP	IR	.30	04/07/1976	A 14166	
DELMER BRADLEY	PUMP	IR	.23	04/07/1976	A 14166	A-3216 D
DELMER BRADLEY	PUMP	IR	.05	04/07/1976	A 14166	A-4475 D
LEWIS DRIEWER	PUMP	IR	.28	10/12/1989	A 16887	K
<u>REPUBLICAN RIVER</u>						
S: 8 T: 1 R: 16W FRANKLIN BERNICE H POST	PUMP	IR	2.92	06/06/1974	A 13043	K
SCHNURLE & SCHNURLE	PUMP	IR	.40	12/27/1976	A 14734 R	P-467
S: 16 T: 1 R: 16W FRANKLIN ROGER GRUWELL	PUMP	IR	1.00	04/26/1948	A 4250	
ROGER GRUWELL	PUMP	IR	.45	05/25/1957	A 9507	
ROGER GRUWELL	PUMP	IR	.69	01/12/1981	A 15745	
S: 15 T: 1 R: 16W FRANKLIN RONALD & CHRISTINE SINDT	PUMP	IR	.93	02/13/1973	A 12803	
S: 10 T: 1 R: 16W FRANKLIN KAHRS FARMS, INC	PUMP	IR	.21	04/15/1940	A 3134	K
MARIE JACKSON	PUMP	IR	1.39	12/03/1975	A 13889	
<u>REBECCA CREEK</u>						
S: 26 T: 1 R: 16W FRANKLIN LOY DRAKE	PUMP	IR	.71	07/26/1974	A 13106	
<u>REPUBLICAN RIVER</u>						
S: 12 T: 1 R: 16W FRANKLIN DONALD L KENNEDY	PUMP	IR	1.36	01/14/1972	A 12485	
KAHRS FARMS, INC.	PUMP	IR	.43	08/16/1979	A 15556	
S: 1 T: 1 R: 16W FRANKLIN BEAN, DUNN & DUNN	PUMP	IR	.36	01/19/1940	A 3079	
<u>COTTONWOOD CREEK, RIG</u>						
S: 36 T: 2 R: 16W FRANKLIN ROBERT O & ELEANOR M CARLSON	PUMP	IR	.17	11/17/1976	A 14563	
<u>REPUBLICAN RIVER</u>						
S: 6 T: 1 R: 15W FRANKLIN DONALD D DUNN	PUMP	IR	.42	04/27/1954	A 6244	

SURFACE WATER RIGHTS DATA
CLAIMS, APPLICATIONS, AND APPROPRIATIONS IN DOWNSTREAM ORDER
DIVISION NO. 1B

SOURCE LOCATION APPROPRIATOR	CARRIER GAGE	USE	GRANT IN CFS/AF	DATE OF PRIORITY	DOCKET/ APP. NUMBER	ANNOTA. FT. NT.
<u>REPUBLICAN RIVER</u>						
S: 7 T: 1 R: 15W FRANKLIN BONNIE KAHR'S	PUMP	IR	.78	01/22/1946	A 3681	
S: 8 T: 1 R: 15W FRANKLIN KAHR'S FARMS, INC	PUMP	IR	.44	07/30/1953	A 5429	
<u>COTTONWOOD CREEK, LITTLE</u>						
S: 6 T: 1 R: 15W FRANKLIN TODD & PAULA SCHNUERLE	PUMP	IR	.24	03/03/1949	A 4445	
TODD & PAULA SCHNUERLE	GARDNER CANAL	IR	1.14	03/20/1922	A 1647	
<u>REPUBLICAN RIVER</u>						
S: 8 T: 1 R: 15W FRANKLIN KAHR'S FARMS, INC	PUMP	IR	.21	05/03/1978	A 15251A	
LOY DRAKE	PUMP	IR	.15	05/03/1978	A 15251B	
S: 9 T: 1 R: 15W FRANKLIN LOY DRAKE	PUMP	IR	.34	06/03/1992	A 17191	
S: 8 T: 1 R: 15W FRANKLIN K & H FARMS, INC	PUMP	IR	1.18	06/25/1953	A 5363	
LOY DRAKE	PUMP	IR	.06	02/09/1950	A 4590	K
S: 10 T: 1 R: 15W FRANKLIN KAHR'S FARMS, INC	PUMP	IR	.07	07/06/1990	A 16998	
S: 2 T: 1 R: 15W FRANKLIN KAHR'S FARMS, INC	PUMP	IR	.33	10/05/1953	A 5626	K
<u>VILING CREEK</u>						
S: 28 T: 2 R: 15W FRANKLIN BONHAM FARMS, INC	JAMES CANAL	IR	.21	02/28/1935	A 2521	
BONHAM FARMS, INC	JAMES RESERVOIR	ST	22.00AF	09/28/1935	A 2559	
<u>JAMES RESERVOIR</u>						
S: 28 T: 2 R: 15W FRANKLIN BONHAM FARMS, INC	JAMES CANAL	SI		09/28/1935	A 2719	A-2521
BONHAM FARMS, INC	JAMES CANAL	SO		10/31/1940	A 3318	
<u>VILING CREEK</u>						
S: 28 T: 2 R: 15W FRANKLIN BONHAM FARMS, INC	JAMES RESERVOIR	SS	13.00AF	06/25/1946	A 3920	A-2559 A
<u>JAMES RESERVOIR</u>						
S: 28 T: 2 R: 15W FRANKLIN BONHAM FARMS, INC	JAMES CANAL	SO		08/23/1979	A 15572	
BONHAM FARMS, INC	JAMES CANAL	SI		08/23/1979	A 15572	A-3318
<u>REPUBLICAN RIVER, TRIB. TO</u>						
S: 4 T: 1 R: 15W FRANKLIN JANEA A. KAHR'S	PUMP	IR	.43	04/04/1975	A 13529	
<u>REPUBLICAN RIVER</u>						
S: 1 T: 1 R: 15W FRANKLIN THOMAS C YELKEN	PUMP	IR	1.14	08/20/1979	A 15562	

SURFACE WATER RIGHTS DATA
CLAIMS, APPLICATIONS, AND APPROPRIATIONS IN DOWNSTREAM ORDER
DIVISION NO. 1B

SOURCE LOCATION APPROPRIATOR	CARRIER GAGE	USE	GRANT IN CFS/AF	DATE OF PRIORITY	DOCKET/ APP. NUMBER	ANNO. FT. NT.
<u>CENTER CREEK</u>						
S: 1 T: 4 R: 17W HARLAN						
JAMES L REISS	PUMP	IR	1.20	09/16/1969	A 11797	
S: 32 T: 4 R: 16W FRANKLIN						
RICHARD SCHEPLER ET AL	PUMP	IR	.62	01/03/1977	A 14621	
<u>CENTER CREEK, TRIB. TO</u>						
S: 33 T: 4 R: 16W FRANKLIN						
EUGENE & JEANNE ORTGIESEN	PUMP	IR	3.24	09/05/1975	A 13796	
<u>CENTER CREEK</u>						
S: 10 T: 3 R: 16W FRANKLIN						
WAYNE FOUTS	PUMP	IR	.09	10/18/1971	A 12401	K
<u>CENTER CREEK, TRIB. TO</u>						
S: 1 T: 3 R: 16W FRANKLIN						
WAYNE J GARRELTS	PUMP	IR	.71	02/22/1972	A 12513	
<u>CENTER CREEK</u>						
S: 22 T: 2 R: 15W FRANKLIN						
MAXIE J ROBINSON ET AL	PUMP	IR	1.24	05/19/1975	A 13585	
S: 26 T: 2 R: 15W FRANKLIN						
LEROY W HARMS	PUMP	IR	.54	12/18/1991	A 17137	
LEROY W HARMS	PUMP	IR	.63	04/13/1954	A 6175	
LEROY W HARMS	PUMP	IR	.19	12/29/1956	A 9865	
S: 35 T: 2 R: 15W FRANKLIN						
CRAIG BONHAM	PUMP	IR	.16	03/21/1990	A 16956	
CRAIG BONHAM	PUMP	IR	1.20	03/21/1990	A 16956	A-2691A D
S: 36 T: 2 R: 15W FRANKLIN						
THOMAS C YELKEN	PUMP	IR	.50	06/28/1973	A 12894	
<u>REPUBLICAN RIVER</u>						
S: 6 T: 1 R: 14W FRANKLIN						
WYVERN CLINE	PUMP	IR	.47	12/23/1950	A 4782	
<u>CALUMET CREEK</u>						
S: 5 T: 1 R: 14W FRANKLIN						
RONALD M BOWMAN	PUMP	IR	.65	05/13/1991	A 17073	
<u>WALNUT RUN</u>						
S: 32 T: 2 R: 14W FRANKLIN						
GEORGE KLEEN	PUMP	IR	.36	06/10/1981	A 15889	
S: 31 T: 2 R: 14W FRANKLIN						
CHOQUETTE FARMS INC	PUMP	SI	.18	10/16/1991	A 17121	A-2691A D
CHOQUETTE FARMS INC	PUMP	IR	.03	10/16/1991	A 17121	K
<u>REPUBLICAN RIVER</u>						
S: 3 T: 1 R: 14W FRANKLIN						
JAY R ZIEGLER	PUMP	IR	1.51	03/07/1977	A 14774	
S: 4 T: 1 R: 14W FRANKLIN						
GUY PATTON	PUMP	IR	1.41	12/05/1967	A 11280	

SURFACE WATER RIGHTS DATA
CLAIMS, APPLICATIONS, AND APPROPRIATIONS IN DOWNSTREAM ORDER
DIVISION NO. 1B

SOURCE LOCATION APPROPRIATOR	CARRIER GAGE	USE	GRANT IN CFS/AF	DATE OF PRIORITY	DOCKET/ APP. NUMBER	ANNOA. FT. NT.
<u>REPUBLICAN RIVER</u>						
S: 3 T: 1 R: 14W FRANKLIN						
R & J FARMS OF NEBRASKA, INC	PUMP	IR	.18	08/14/1957	A 9550	
BOSTWICK IRRIGATION DISTRICT	FRANKLIN PUMP CANAL	IR	.08	04/03/1946	A 2691BR	T-202
BOSTWICK IRRIGATION DISTRICT	FRANKLIN PUMP CANAL	IR	14.93	02/28/1948	A 4227	K
BOSTWICK IRRIGATION DISTRICT	FRANKLIN PUMP CANAL	IR	1.47	04/16/1954	A 6222	K
<u>ENDERS, STRUNK, HARLAN COUNTY, SWANSON AND HUGH BUTLER LAKE RESERVOIRS</u>						
S: 3 T: 1 R: 14W FRANKLIN						
BUREAU OF RECLAMATION	FRANKLIN PUMP CANAL	SI		04/16/1954	A 6225P	A-4227 K
BUREAU OF RECLAMATION	FRANKLIN PUMP CANAL	SI		04/16/1954	A 6225P	A-6222 K
BUREAU OF RECLAMATION	FRANKLIN PUMP CANAL	SI		04/16/1954	A 6225OR	T-203
<u>REPUBLICAN RIVER</u>						
S: 3 T: 1 R: 14W FRANKLIN						
BOSTWICK IRRIGATION DISTRICT	FRANKLIN PUMP CANAL	IR	.11	10/06/1966	A 10962	
<u>ENDERS, STRUNK, HARLAN COUNTY, SWANSON AND HUGH BUTLER LAKE RESERVOIRS</u>						
S: 3 T: 1 R: 14W FRANKLIN						
BUREAU OF RECLAMATION	FRANKLIN PUMP CANAL	SI		05/25/1978	A 15268	A-10962
<u>REPUBLICAN RIVER</u>						
S: 3 T: 1 R: 14W FRANKLIN						
BOSTWICK IRRIGATION DISTRICT	FRANKLIN PUMP CANAL	IR	.33	09/10/1982	A 16150	K
<u>ENDERS, STRUNK, HARLAN COUNTY, SWANSON AND HUGH BUTLER LAKE RESERVOIRS</u>						
S: 3 T: 1 R: 14W FRANKLIN						
BUREAU OF RECLAMATION	FRANKLIN PUMP CANAL	SI		10/21/1982	A 16150	A-16150 K
<u>REPUBLICAN RIVER</u>						
S: 3 T: 1 R: 14W FRANKLIN						
MCKIFF FAMILY PARTNERSHIP	PUMP	IR	1.14	10/21/1975	A 13836	
MCKIFF FAMILY PARTNERSHIP	PUMP	IR	1.84	05/16/1980	A 15647	
<u>LOVELY CREEK</u>						
S: 22 T: 2 R: 14W FRANKLIN						
KAHRS & SONS PARTNERSHIP	PUMP	IR	.69	09/24/1956	A 8851	
S: 26 T: 2 R: 14W FRANKLIN						
CRAIG WORMAN	PUMP	IR	.69	02/19/1957	A 9224	
S: 35 T: 2 R: 14W FRANKLIN						
STEPHEN SIEL	PUMP	IR	.48	06/04/1992	A 17192	
<u>WORTHAM CREEK</u>						
S: 14 T: 1 R: 14W FRANKLIN						
R & J FARMS OF NEBRASKA, INC	SINDT RESERVOIR	ST	115.00AF	10/30/1944	A 3780	
<u>REPUBLICAN RIVER</u>						
S: 2 T: 1 R: 14W FRANKLIN						
R & J FARMS OF NEBRASKA, INC	PUMP	IR	1.57	04/09/1979	A 15447	
S: 1 T: 1 R: 14W FRANKLIN						
R & J FARMS OF NEBRASKA, INC	PUMP	IR	.33	08/04/1959	A 9744	K
S: 6 T: 1 R: 13W FRANKLIN						
RALPH & JOLENE SINDT	PUMP	IR	1.89	05/19/1965	A 10631	

SURFACE WATER RIGHTS DATA
CLAIMS, APPLICATIONS, AND APPROPRIATIONS IN DOWNSTREAM ORDER
DIVISION NO. 1B

SOURCE LOCATION APPROPRIATOR	CARRIER GAGE	USE	GRANT IN CFS/AF	DATE OF PRIORITY	DOCKET/ APP. NUMBER	ANNO. FT. NT.
<u>REPUBLICAN RIVER</u>						
S: 5 T: 1 R: 13W FRANKLIN						
STEVEN R SIMDT	PUMP	IR	2.33	03/29/1989	A 16765	
JAY R ZIEGLER	PUMP	IR	.36	08/07/1956	A 8728	K
<u>LOHFF CREEK</u>						
S: 19 T: 1 R: 13W FRANKLIN						
JACK K CLINE	PUMP	IR	2.73	05/13/1953	A 5316	
<u>REPUBLICAN RIVER</u>						
S: 4 T: 1 R: 13W FRANKLIN						
JAY R ZIEGLER	PUMP	IR	1.21	03/31/1989	A 16766	
<u>SCHOOL CREEK</u>						
S: 33 T: 1 R: 13W FRANKLIN						
HAWKINS EQUIPMENT CO	SOUTH RESERVOIR SULLIVAN	ST	103.90AF	08/29/1984	A 16328	
<u>SOUTH RESERVOIR SULLIVAN</u>						
S: 33 T: 1 R: 13W FRANKLIN						
HAWKINS EQUIPMENT CO	PUMP	SO		05/10/1985	A 16379	
<u>SCHOOL CREEK</u>						
S: 33 T: 1 R: 13W FRANKLIN						
HAWKINS EQUIPMENT CO	NORTH RESERVOIR SULLIVAN	ST	28.80AF	08/29/1984	A 16329	
S: 16 T: 1 R: 13W FRANKLIN						
GERALD H KUGLER	KUGLER RESERVOIR	ST	55.28AF	10/27/1961	A 9993	
S: 9 T: 1 R: 13W FRANKLIN						
DUANE & COLLEENE C MINNICK	PUMP	IR	.51	08/15/1974	A 13148	
<u>REPUBLICAN RIVER</u>						
S: 3 T: 1 R: 13W FRANKLIN						
GARY D HAMILTON	PUMP	IR	1.46	08/27/1953	A 5511	
<u>THOMPSON CREEK, WEST BRANCH</u>						
S: 32 T: 5 R: 15W KEARNEY						
MOTJIE CASPER	PUMP	IR	1.43	02/18/1976	A 14039	
<u>THOMPSON CREEK, WEST BRANCH, TRIB. TO</u>						
S: 8 T: 5 R: 15W KEARNEY						
ILLENE STRATMAN	PUMP	IR	.47	01/18/1979	A 15393	
S: 22 T: 5 R: 15W KEARNEY						
STRATMAN & DUNCAN	PUMP	IR	.33	01/18/1979	A 15394	
S: 35 T: 5 R: 15W KEARNEY						
RUDOLPH H STRATMAN	PUMP	IR	1.12	01/18/1979	A 15395	
<u>THOMPSON CREEK, WEST BRANCH</u>						
S: 16 T: 4 R: 13W FRANKLIN						
LOSCHEN FARMS, INC	PUMP	IR	.36	01/27/1977	A 14661	
<u>THOMPSON CREEK, WEST BRANCH, TRIB. TO</u>						
S: 8 T: 4 R: 14W FRANKLIN						
WILLIAM R NIELSEN	PUMP	IR	.84	07/27/1987	A 16578	
S: 15 T: 3 R: 15W FRANKLIN						
HAROLD ADAM	PUMP	IR	2.29	02/08/1977	A 14697	

SURFACE WATER RIGHTS DATA
CLAIMS, APPLICATIONS, AND APPROPRIATIONS IN DOWNSTREAM ORDER
DIVISION NO. 1B

SOURCE LOCATION APPROPRIATOR	CARRIER GAGE	USE	GRANT IN CFS/AF	DATE OF PRIORITY	DOCKET/ APP. NUMBER	ANNOTA. FT. NT.
<u>THOMPSON CREEK, WEST BRANCH, TRIP, TO</u>						
S: 1 T: 3 R: 15W FRANKLIN NOBLE O JOHNSON	PUMP	IR	.71	07/02/1969	A 11744	
S: 13 T: 3 R: 15W FRANKLIN HAROLD ADAM	PUMP	IR	2.69	02/08/1977	A 14696	
EDWARD H DALLMANN FARMS LTD	PUMP	IR	.84	09/16/1976	A 14469	K
S: 11 T: 2 R: 14W FRANKLIN VICTOR SCHURMAN	PUMP	IR	.43	04/11/1975	A 13547	
<u>THOMPSON CREEK, EAST BRANCH</u>						
S: 4 T: 2 R: 13W FRANKLIN LEONARD V VELKEN	PUMP	IR	.35	07/21/1953	A 5403	
<u>THOMPSON CREEK</u>						
S: 10 T: 2 R: 13W FRANKLIN JAMES & BERNARD HOLMBERG	PUMP	IR	.11	07/24/1953	A 5408	
<u>CRYSTAL SPRINGS</u>						
S: 10 T: 2 R: 13W FRANKLIN JAMES & BERNARD HOLMBERG	CRYSTAL SPRINGS CANAL	IR	.28	08/17/1921	A 1615	
<u>THOMPSON CREEK</u>						
S: 15 T: 2 R: 13W FRANKLIN THOMAS E RUSSELL	PUMP	IR	1.14	07/18/1974	A 13885	
LW & JOYCE KUGLER	PUMP	IR	1.14	02/10/1978	A 15180	
S: 22 T: 2 R: 13W FRANKLIN HAMILTON & GOODER	PUMP	IR	.93	07/18/1974	A 13084	
STAN ZALIKOWSKI	PUMP	IR	.31	08/06/1979	A 15541	
S: 27 T: 2 R: 13W FRANKLIN JOHN SCOTT ZIEGLER	PUMP	IR	.73	01/16/1935	A 2505	
CLARENCE H & JUNE E LAMMERS	PUMP	IR	.63	04/26/1957	A 9478	
S: 35 T: 2 R: 13W FRANKLIN WILLIAM A GOOSIC III	PUMP	IR	.11	01/09/1976	A 13929	#K
<u>THOMPSON CREEK AT RIVERTON, NE</u>						
<u>REPUBLICAN RIVER</u>						
S: 11 T: 1 R: 13W FRANKLIN RALPH A J PORTER	PUMP	IR	1.29	03/30/1981	A 15816	
<u>ROCK CREEK</u>						
S: 26 T: 1 R: 13W FRANKLIN HAWKINS EQUIPMENT CO	SOUTH RESERVOIR HOME	ST	45.70AF	08/29/1984	A 16326	
<u>SOUTH RESERVOIR HOME</u>						
S: 26 T: 1 R: 13W FRANKLIN HAWKINS EQUIPMENT CO	PUMP	SO		05/08/1985	A 16377	
HAWKINS EQUIPMENT CO	PUMP	SI		05/08/1985	A 16377	A-15571
<u>ROCK CREEK</u>						
S: 27 T: 1 R: 13W FRANKLIN HAWKINS EQUIPMENT CO	NORTH RESERVOIR HOME	ST	65.98AF	08/29/1984	A 16327	
HAWKINS EQUIPMENT CO	PUMP	IR	1.36	08/22/1979	A 15571	

See "Use" definitions and footnotes on pages 49 through 52

SURFACE WATER RIGHTS DATA
CLAIMS, APPLICATIONS, AND APPROPRIATIONS IN DOWNSTREAM ORDER
DIVISION NO. 1B

SOURCE LOCATION APPROPRIATOR	CARRIER GAGE	USE	GRANT IN CFS/AF	DATE OF PRIORITY	DOCKET/APP. NUMBER	ANNOA. FT. NT.
<u>REPUBLICAN RIVER</u>						
S: 11 T: 1 R: 13W FRANKLIN RICHARD & JERRY BUSH	PUMP	IR	1.41	08/18/1972	A 12716	
S: 12 T: 1 R: 13W FRANKLIN ROBERT D MINNICK	PUMP	IR	1.53	12/12/1979	A 15602	
EDNA M ECKHARDT	PUMP	IR	.18	07/28/1954	A 6504	K
DENNIS L. ERKENBRACK	PUMP	IR	2.37	05/15/1991	A 17074	
S: 7 T: 1 R: 12W WEBSTER RUBY M. SCHARFF	PUMP	IR	.76	07/18/1953	A 5395	
S: 5 T: 1 R: 12W WEBSTER ALECK & JUNE ARNESON	PUMP	IR	.23	04/17/1933	A 2318	
ALECK & JUNE ARNESON	PUMP	IR	.25	03/11/1942	A 3558	
ALECK ARNESON	PUMP	IR	2.16	01/19/1972	A 12486	
ALECK ARNESON	PUMP	IR	.22	01/19/1972	A 12486	A-3558 D
<u>FARMERS CREEK, WEST FORK</u>						
S: 17 T: 2 R: 12W WEBSTER CARL D MELINE	PUMP	IR	.48	08/08/1953	A 5450	
<u>FARMERS CREEK</u>						
S: 29 T: 2 R: 12W WEBSTER CARL D MELINE	PUMP	IR	.69	03/20/1973	A 12836	
ALETHA O HANSEN	PUMP	IR	.98	04/17/1969	A 11689	
<u>REPUBLICAN RIVER</u>						
S: 5 T: 1 R: 12W WEBSTER R & J FARMS OF NEBRASKA, INC	PUMP	IR	2.54	04/18/1973	A 12058	
<u>WALNUT CREEK</u>						
S: 32 T: 1 R: 12W WEBSTER CLARENCE A TALKINGTON ESTATE	PUMP	IR	1.14	04/20/1971	A 12227	K
CLARENCE A TALKINGTON ESTATE TALKINGTON RESERVOIR NO. 1	ST		.11AF	08/15/1978	A 15315	
S: 32 T: 1 R: 12W WEBSTER CLARENCE A TALKINGTON ESTATE	PUMP	SO		08/15/1978	A 15316	
<u>WALNUT CREEK</u>						
S: 32 T: 1 R: 12W WEBSTER CLARENCE A TALKINGTON ESTATE	TALKINGTON RESERVOIR NO.2	ST	13.20AF	08/15/1978	A 15317	
CLARENCE A TALKINGTON ESTATE	TALKINGTON RESERVOIR NO.3	ST	30.00AF	08/15/1978	A 15319	
<u>TALKINGTON RESERVOIR NO. 2</u>						
S: 33 T: 1 R: 12W WEBSTER CLARENCE A, DALE & CLARENCE TALKINGTON	PUMP	SO		08/15/1978	A 15318	
<u>TALKINGTON RESERVOIR NO. 1</u>						
S: 33 T: 1 R: 12W WEBSTER CLARENCE A, DALE & CLARENCE TALKINGTON	PUMP	SO		08/15/1978	A 15320	
<u>WALNUT CREEK</u>						
S: 29 T: 1 R: 12W WEBSTER DENNIS D HOLTZEN	PUMP	IR	.21	02/25/1972	A 12522	K

SURFACE WATER RIGHTS DATA
CLAIMS, APPLICATIONS, AND APPROPRIATIONS IN DOWNSTREAM ORDER
DIVISION NO. 1B

SOURCE LOCATION APPROPRIATOR	CARRIER GAGE	USE	GRANT IN CFS/AF	DATE OF PRIORITY	DOCKET/ APP. NUMBER	ANNO. FT. MT.
WALNUT CREEK						
S: 25 T: 1 R: 12W WEBSTER DENNIS D HOLTZEN	PUMP	IR	1.35	02/01/1983	A 16178	
REPUBLICAN RIVER						
S: 4 T: 1 R: 12W WEBSTER MARION A ARNESON	PUMP	IR	.84	10/26/1981	A 16011	
R & J FARMS OF NEBRASKA, INC	PUMP	IR	1.24	06/07/1973	A 12884	
R & J FARMS OF NEBRASKA, INC	PUMP	IR	1.20	02/12/1974	A 12981	
ALECK ARNESON	PUMP	IR	.42	08/16/1979	A 15555	
S: 2 T: 1 R: 12W WEBSTER HAROLD E MITCHELL	PUMP	IR	.29	03/30/1976	A 14127	
HAROLD E MITCHELL	PUMP	IR	.08	05/03/1955	A 7439	
BERNARD SPRAGUE ET AL	PUMP	IR	.19	10/27/1953	A 5676	
EUGENE D & SUSAN K WERNER	PUMP	IR	.33	04/17/1954	A 6227	
S: 7 T: 1 R: 11W WEBSTER LEROY W THOM	PUMP	IR	4.16	04/12/1973	A 12856	
S: 8 T: 1 R: 11W WEBSTER ROBERT C & CHARLES F REIHER	PUMP	IR	.49	04/15/1963	A 10177	
S: 9 T: 1 R: 11W WEBSTER DELBERT LEWIS	PUMP	IR	1.36	08/31/1940	A 3248	
INDIAN CREEK						
S: 20 T: 2 R: 11W WEBSTER HANSEN-WULF INC	PUMP	IR	.81	09/08/1978	A 15339	
REPUBLICAN RIVER						
S: 10 T: 1 R: 11W WEBSTER MARY LOU MCCrackEN	PUMP	IR	1.36	11/29/1971	A 12450	
S: 12 T: 1 R: 11W WEBSTER WILLIAM A LETSON	PUMP	IR	.72	06/20/1966	A 10869	
GEORGE E & JARALIE A SHUTE	PUMP	IR	.11	10/27/1953	A 5677	K
S: 7 T: 1 R: 10W WEBSTER WILLIAM R & ELAINE C BEEZLEY	PUMP	IR	.19	08/28/1940	A 3244	
S: 5 T: 1 R: 10E WEBSTER FAITH WELTER	PUMP	IR	1.20	09/01/1987	A 16591	
CROOKED CREEK						
S: 26 T: 2 R: 11W WEBSTER JEANETTE H JOHNSON	PUMP	IR	1.04	05/05/1975	A 13571	K
REPUBLICAN RIVER						
S: 4 T: 1 R: 10W WEBSTER GARY D RASSER	PUMP	IR	.98	09/26/1952	A 5038	T-113 K
S: 9 T: 1 R: 10W WEBSTER BOWEN BROS, INC	PUMP	IR	1.17	08/03/1953	A 5439	K
S: 10 T: 1 R: 10W WEBSTER KENNETH L & KATHRYN BOWEN	PUMP	IR	.60	07/10/1989	A 16841	
KENNETH L & KATHRYN BOWEN	PUMP	IR	.83	07/10/1989	A 16841	A-5439 D

See "Use" definitions and footnotes on pages 49 through 52

SURFACE WATER RIGHTS DATA
CLAIMS, APPLICATIONS, AND APPROPRIATIONS IN DOWNSTREAM ORDER
DIVISION NO. 1B

SOURCE LOCATION APPROPRIATOR	CARRIER GAGE	USE	GRANT IN CFS/AF	DATE OF PRIORITY	DOCKET/ APP. NUMBER	ANNOA. FT. NT.
<u>REPUBLICAN RIVER</u>						
S: 3 T: 1 R: 10W WEBSTER RASSER FARMS INC						
S: 10 T: 1 R: 10W WEBSTER JAMES A ORD, JR	RASSER BROTHERS CANAL	IR	1.02	01/24/1934	A 2357	
<u>HICKS CREEK, TRIB. TO</u>						
S: 15 T: 1 R: 10W WEBSTER BOWEN BROS, INC	PUMP	IR	1.02	02/07/1948	A 4205	
<u>HICKS CREEK</u>						
S: 9 T: 1 R: 10W WEBSTER LEONARD O GRIFFITH	KENT RESERVOIR	ST	6.81AF	06/07/1962	A 10078	
<u>REPUBLICAN RIVER</u>						
S: 10 T: 1 R: 10W WEBSTER LARRY E & GLENDA M TIETJEN	PUMP	IR	.04	04/05/1954	A 6163	K
LARRY TIETJEN	PUMP	IR	.41	07/23/1953	A 5406	K
LARRY TIETJEN	PUMP	IR	.38	09/04/1992	A 17221	A-5406 KD
LARRY TIETJEN	PUMP	IR	.34	09/04/1992	A 17221	K
S: 11 T: 1 R: 10W WEBSTER G EDWARD TIETJEN	PUMP	IR	.36	07/29/1953	A 5426	K
S: 10 T: 1 R: 10W WEBSTER LARRY TIETJEN	PUMP	IR	.34	09/04/1992	A 17221	A-5426 DK
S: 11 T: 1 R: 10W WEBSTER GERALD GLEASON	PUMP	IR	1.81	05/20/1966	A 10852	
<u>ELM CREEK</u>						
S: 21 T: 2 R: 10W WEBSTER DUANE STUECK	PUMP	IR	.67	03/04/1968	A 11354	
<u>ELM CREEK, TRIB. TO</u>						
S: 5 T: 2 R: 10W WEBSTER HARVEY GESTRING	GESTRING POND	ST	40.10AF	06/25/1968	A 11461	
<u>ELM CREEK</u>						
S: 22 T: 2 R: 10W WEBSTER WAYNE BONIFAS	PUMP	IR	.32	12/02/1955	A 8272	
<u>ELM CREEK, TRIB. TO</u>						
S: 21 T: 2 R: 10W WEBSTER UNIVERSITY OF NEBRASKA-LINCOLN	ELM CREEK RESERVOIR 21-B	ST	55.00AF	09/16/1993	A 17314	
<u>ELM CREEK</u>						
S: 27 T: 2 R: 10W WEBSTER GARY D RASSER	PUMP	IR	.35	05/10/1968	A 11418	
S: 34 T: 2 R: 10W WEBSTER FRANCIS & MABEL M DOYLE	PUMP	IR	.63	04/03/1968	A 11385	#
S: 3 T: 1 R: 10W WEBSTER BEATRICE B WATSON	ELM CREEK AT AMBOY, NE					
RASSER FARMS INC	PUMP	IR	.12	11/05/1954	A 6806	K
BEATRICE B WATSON	RASSER BROTHERS CANAL	IR	.45	04/26/1939	A 2917	
	PUMP	IR	.29	05/29/1964	A 10376	

SURFACE WATER RIGHTS DATA
CLAIMS, APPLICATIONS, AND APPROPRIATIONS IN DOWNSTREAM ORDER
DIVISION NO. 1B

SOURCE LOCATION APPROPRIATOR	CARRIER GAGE	USE	GRANT IN CFS/AF	DATE OF PRIORITY	DOCKET/ APP. NUMBER	ANNO. FT. NT.
<u>ELM CREEK</u>						
S: 2 T: 1 R: 10W WEBSTER						
ORD BROTHERS	PUMP	IR	.82	02/07/1948	A 4206	K
S: 12 T: 1 R: 10W WEBSTER						
FREY BROTHERS	PUMP	IR	.27	05/02/1950	A 4665	K
FREY BROTHERS	PUMP	IR	.11	04/28/1956	A 8525	K
<u>REPUBLICAN RIVER</u>						
S: 12 T: 1 R: 10W WEBSTER						
PHILIP L GLEASON	PUMP	IR	.74	07/05/1988	A 16681	
S: 7 T: 1 R: 9W WEBSTER						
BOSTWICK IRRIGATION DISTRICT	SUPERIOR CANAL	IR	39.29	04/03/1946	A 2691CR	P-326 K
BOSTWICK IRRIGATION DISTRICT	SUPERIOR CANAL	IR	.06	02/26/1948	A 4221	K
BOSTWICK IRRIGATION DISTRICT	SUPERIOR CANAL	IR	1.86	04/16/1954	A 6223	K
<u>ENDERS, STRUNK, HARLAN COUNTY, SWANSON AND HUGH BUTLER LAKE RESERVOIRS</u>						
S: 7 T: 1 R: 9W WEBSTER						
BUREAU OF RECLAMATION	SUPERIOR CANAL	SI		04/16/1954	A 6225R	A-2691CR K
BUREAU OF RECLAMATION	SUPERIOR CANAL	SI		04/16/1954	A 6225R	A-6223 K
<u>REPUBLICAN RIVER</u>						
S: 7 T: 1 R: 9W WEBSTER						
BOSTWICK IRRIGATION DISTRICT	SUPERIOR CANAL	IR	.64	04/24/1959	A 9723	K
BOSTWICK IRRIGATION DISTRICT	SUPERIOR CANAL	IR	.79	12/30/1960	A 9875	K
BOSTWICK IRRIGATION DISTRICT	SUPERIOR CANAL	IR	1.04	10/06/1966	A 10966	K
<u>ENDERS, STRUNK, HARLAN COUNTY, SWANSON AND HUGH BUTLER LAKE RESERVOIRS</u>						
S: 7 T: 1 R: 9W WEBSTER						
BUREAU OF RECLAMATION	SUPERIOR CANAL	SI		11/13/1974	A 13271	A-9723 K
BUREAU OF RECLAMATION	SUPERIOR CANAL	SI		11/13/1974	A 13271	A-9875 K
BUREAU OF RECLAMATION	SUPERIOR CANAL	SI		11/13/1974	A 13271	A-10966 K
<u>REPUBLICAN RIVER</u>						
S: 11 T: 1 R: 9W WEBSTER						
BOSTWICK IRRIGATION DISTRICT	SUPERIOR CANAL	IR	1.67	05/05/1982	A 16100	
<u>ENDERS, STRUNK, HARLAN COUNTY, SWANSON AND HUGH BUTLER LAKE RESERVOIRS</u>						
S: 7 T: 1 R: 9W WEBSTER						
BUREAU OF RECLAMATION	SUPERIOR CANAL	SI		05/20/1982	A 16107	A-16100
<u>REPUBLICAN RIVER</u>						
S: 7 T: 1 R: 9W WEBSTER						
BOSTWICK IRRIGATION DISTRICT	COURTLAND CANAL	IR	11.95	02/26/1948	A 4222	K
BOSTWICK IRRIGATION DISTRICT	COURTLAND CANAL	IR	.84	04/16/1954	A 6224	K
<u>ENDERS, STRUNK, HARLAN COUNTY AND SWANSON RESERVOIRS</u>						
S: 7 T: 1 R: 9W WEBSTER						
BUREAU OF RECLAMATION	COURTLAND CANAL	SI		04/16/1954	A 6225S	A-4222 K
BUREAU OF RECLAMATION	COURTLAND CANAL	SI		04/16/1954	A 6225S	A-6224 K
<u>REPUBLICAN RIVER</u>						
S: 7 T: 1 R: 9W WEBSTER						
BOSTWICK IRRIGATION DISTRICT	COURTLAND CANAL	IR	1.94	10/06/1966	A 10963	K

SURFACE WATER RIGHTS DATA
CLAIMS, APPLICATIONS, AND APPROPRIATIONS IN DOWNSTREAM ORDER
DIVISION NO. 1B

SOURCE LOCATION APPROPRIATOR	CARRIER GAGE	USE	GRANT IN CFS/AF	DATE OF PRIORITY	DOCKET/ APP. NUMBER	ANNO. FT. NT.
<u>REPUBLICAN RIVER</u> S: 7 T: 1 R: 9W WEBSTER BOSTWICK IRRIGATION DISTRICT	COURTLAND CANAL	IR	.49	09/20/1974	A 13210	K
<u>ENDERS, STRUNK, HARLAN COUNTY, SWANSON AND HUGH BUTLER LAKE RESERVOIRS</u> S: 7 T: 1 R: 9W WEBSTER	COURTLAND CANAL	SI		11/13/1974	A 13270	A-10963 K
<u>BUREAU OF RECLAMATION</u> <u>REPUBLICAN RIVER</u> S: 7 T: 1 R: 9W WEBSTER BOSTWICK IRRIGATION DISTRICT	COURTLAND CANAL COURTLAND CANAL AT NEBRASKA-KANSAS STATE LINE	IR	.70	09/10/1982	A 16149	K#
<u>ENDERS, STRUNK, HARLAN COUNTY, SWANSON AND HUGH BUTLER LAKE RESERVOIRS</u> S: 7 T: 1 R: 9W WEBSTER	COURTLAND CANAL	SI		10/21/1983	A 16157	A-13210 K
BUREAU OF RECLAMATION	COURTLAND CANAL	SI		10/21/1983	A 16157	A-16149
<u>REPUBLICAN RIVER</u> S: 8 T: 1 R: 9W WEBSTER	PUMP	IR	1.76	10/09/1950	A 4753	
FLOYD L. & EDYTHE SHIPMAN	PUMP	IR	.57	02/18/1957	A 9213	
S: 9 T: 1 R: 9W WEBSTER RICKY HOWELL						
<u>REPUBLICAN RIVER TRIB. TO</u> S: 17 T: 1 R: 9W WEBSTER	OHNSTEDE RESERVOIR	ST	236.00AF	08/31/1946	A 3951	
OHNSTEDE HEIRS						
<u>OHNSTEDE RESERVOIR</u> S: 17 T: 1 R: 9W WEBSTER	OHNSTEDE CANAL	SI		08/31/1946	A 3952	A-6224
OHNSTEDE HEIRS	OHNSTEDE CANAL	SI		08/31/1946	A 3952	A-10963
OHNSTEDE HEIRS	OHNSTEDE CANAL	SO		08/31/1946	A 3952	
<u>REPUBLICAN RIVER</u> S: 9 T: 1 R: 9W WEBSTER	PUMP	IR	.41	12/04/1953	A 5771	K
BRYCE & FRANCES OHNSTEDE	PUMP	IR	.33	07/21/1953	A 5404	#
BRYCE & FRANCES OHNSTEDE	REPUBLICAN RIVER AT GUIDE ROCK, NE					
S: 15 T: 1 R: 9W WEBSTER WALTER CROZIER	PUMP	IR	.15	11/14/1947	A 4143	
S: 18 T: 1 R: 8W NUCKOLLS HAROLD & CLAUD THOMPSON	PUMP	IR	.08	04/14/1949	A 4463	K
S: 17 T: 1 R: 8W NUCKOLLS JOSEPH & CHRISTINA P. BARNASON	PUMP	IR	6.55	11/03/1969	A 11820	
<u>GIMLET CREEK, TRIB. TO</u> S: 28 T: 1 R: 8W NUCKOLLS	JOHNSTON & THOMPSON RES.	ST	36.30AF	06/23/1967	A 11184	
THOMPSON & JOHNSTON BROTHERS						
<u>REPUBLICAN RIVER</u> S: 21 T: 1 R: 8W NUCKOLLS	PUMP	IR	3.17	12/22/1930	A 2167	K
BOB KEIFER ETAL						

SURFACE WATER RIGHTS DATA
CLAIMS, APPLICATIONS, AND APPROPRIATIONS IN DOWNSTREAM ORDER
DIVISION NO. 1B

SOURCE LOCATION APPROPRIATOR	CARRIER GAGE	USE	GRANT IN CFS/AF	DATE OF PRIORITY	DOCKET/APP NUMBER	ANNOA. FT. NT.
<u>REPUBLICAN RIVER</u> S: 16 T: 1 R: 8W NUCKOLLS RICHARD L & MARGARET SUND	PUMP	IR	2.36	11/03/1969	A 11820 R P-407	
<u>BEAVER CREEK</u> S: 14 T: 2 R: 9W WEBSTER JAKE KINDSCHER	PUMP	IR	.37	04/09/1956	A 8467	
<u>REPUBLICAN RIVER</u> S: 22 T: 1 R: 8W NUCKOLLS ROBERT A STRMAD	PUMP	IR	.49	07/29/1980	A 15691	
S: 30 T: 1 R: 7W NUCKOLLS SCULLY ESTATES LIMITED PARTNERSHIP (THE)	PUMP	IR	.30	03/23/1957	A 9396	
S: 29 T: 1 R: 7W NUCKOLLS BAIRD TRUST & SAMUEL P BAIRD	PUMP	IR	1.39	05/24/1955	A 7586	
BAIRD TRUST & SAMUEL P BAIRD	PUMP	IR	1.38	03/07/1956	A 8401	A-7586 D
S: 28 T: 1 R: 7W NUCKOLLS SCULLY ESTATES LIMITED PARTNERSHIP (THE)	PUMP	IR	1.73	08/12/1953	A 5468	
LOREN AHRENS	PUMP	IR	.41	08/12/1953	A 5468 R P-436	
S: 27 T: 1 R: 7W NUCKOLLS IDEAL CEMENT COMPANY	PUMP NO. 1	MF	9.50	09/10/1947	A 4109	
IDEAL BASIC INDUSTRIES, INC	PUMP NO. 2	MF	2.00	09/10/1947	A 4109 R P-425	
S: 34 T: 1 R: 7W NUCKOLLS FRANK, A CRAIG, & P D JONES	PUMP	IR	1.67	02/26/1948	A 4222 R P-385	K
S: 27 T: 1 R: 7W NUCKOLLS DEBRA K ALEXANDER	PUMP	IR	.19	07/30/1968	A 11520	
S: 35 T: 1 R: 7W NUCKOLLS HOWARD W CRILLY	MENDELL CANAL	IR	.21	09/07/1932	A 2283	K
<u>REPUBLICAN RIVER, TRIB. TO</u> S: 33 T: 1 R: 7W NUCKOLLS HARRY JENSEN	PUMP	IR	1.26	05/28/1971	A 12285	
<u>REPUBLICAN RIVER</u> S: 35 T: 1 R: 7W NUCKOLLS DENNY K & ADELIN R MEYER	PUMP	IR	.87	00/26/1940	A 3240 R P-303	
<u>LOST CREEK, TRIB. TO</u> S: 21 T: 2 R: 7W NUCKOLLS FRED H SCHIERMEYER	SCHIERMEYER RESERVOIR	ST	68.30AF	11/10/1971	A 12425	
<u>SCHIERMEYER RESERVOIR</u> S: 21 T: 2 R: 7W NUCKOLLS FRED H SCHIERMEYER	PUMP	SO		02/04/1972	A 12499	
<u>LOST CREEK, TRIB. TO</u> S: 15 T: 2 R: 7W NUCKOLLS CHESTER B GEBHARDS	GEBHARDS RESERVOIR	ST	48.30AF	08/15/1967	A 11226	
<u>LOST CREEK</u> S: 23 T: 1 R: 7W NUCKOLLS MILAN HANSEN	PUMP	IR	.41	02/18/1992	A 17143	

See "Use" definitions and footnotes on pages 49 through 52

SURFACE WATER RIGHTS DATA
CLAIMS, APPLICATIONS, AND APPROPRIATIONS IN DOWNSTREAM ORDER
DIVISION NO. 1B

SOURCE LOCATION APPROPRIATOR	CARRIER GAGE	USE	GRANT IN CFS/AF	DATE OF PRIORITY	DOCKET/APP. NUMBER	ANNOTA. FT. NT.
<u>REPUBLICAN RIVER</u>						
S: 31 T: 1 R: 6W NUCKOLLS						
FLOYD R BUTLER	PUMP	IR	.59	09/03/1940	A 3252 R	P-329
FLOYD R BUTLER	PUMP	IR	.03	05/09/1941	A 3443 R	
FLOYD R BUTLER	PUMP	IR	.59	03/15/1956	A 8422 R	A3252P329D
FLOYD R BUTLER	PUMP	IR	.03	03/15/1956	A 8422 R	A3443P329D
<u>BLAKELY CREEK, TRIB. TO</u>						
S: 30 T: 2 R: 6W NUCKOLLS						
BILL HILL	BILL HILL RESERVOIR	ST	33.20AF	06/23/1986	A 16501	
<u>LOST CREEK, TRIB. TO</u>						
S: 23 T: 2 R: 7W NUCKOLLS						
DALE FRAHM	FRAHM RESERVOIR	ST	30.70AF	05/15/1985	A 16381	
<u>BLAKELY CREEK</u>						
S: 12 T: 1 R: 7W NUCKOLLS						
SUPERIOR COUNTRY CLUB	PUMP	IR	.86	06/18/1973	A 12885	
<u>DAK CREEK</u>						
S: 31 T: 2 R: 6W NUCKOLLS						
GEORGE HIGER JR	HIGER RESERVOIR	ST	76.40AF	08/07/1968	A 11527	
<u>HIGER RESERVOIR</u>						
S: 31 T: 2 R: 6W NUCKOLLS						
GEORGE HIGER JR	PUMP	SO		06/23/1969	A 11735	
<u>REPUBLICAN RIVER</u>						
S: 31 T: 1 R: 6W NUCKOLLS						
RUTH BROWN	PUMP	IR	.31	04/09/1991	A 17065	
RUTH BROWN	PUMP	IR	.85	04/09/1991	A 17065	A-2691CR D
S: 32 T: 1 R: 6W NUCKOLLS						
MARY KALDAHL	PUMP	IR	1.07	12/23/1980	A 15741	
<u>VALLEY HOME CREEK</u>						
S: 33 T: 1 R: 6W NUCKOLLS						
GRACE ERICKSON	SAUL RESERVOIR	ST	8.00AF	08/09/1951	A 4897	
<u>SAUL RESERVOIR</u>						
S: 33 T: 1 R: 6W NUCKOLLS						
GRACE ERICKSON	PUMP	SI		08/23/1951	A 4957	A-2691CR
<u>BELL CREEK</u>						
S: 33 T: 1 R: 6W NUCKOLLS						
MASON, KATHLEEN & WILMA ELY	PUMP	IR	1.87	03/04/1977	A 14773	
S: 34 T: 1 R: 6W NUCKOLLS						
MASON F & KATHLEEN E ELY	PUMP	IR	.28	03/26/1956	A 7494	
<u>CROSBY CREEK, TRIB. TO</u>						
S: 23 T: 1 R: 6W NUCKOLLS						
JAMES L MILLER	NELSON RESERVOIR	ST	24.90AF	08/07/1961	A 9966	
<u>NELSON RESERVOIR</u>						
S: 23 T: 1 R: 6W NUCKOLLS						
JAMES L MILLER	PUMP	SO		10/17/1962	A 10117	

SURFACE WATER RIGHTS DATA
CLAIMS, APPLICATIONS, AND APPROPRIATIONS IN DOWNSTREAM ORDER
DIVISION NO. 1B

SOURCE LOCATION APPROPRIATOR	CARRIER GAGE	USE	GRANT IN CFS/AF	DATE OF PRIORITY	DOCKET/ APP. NUMBER	ANNOA. FT. NT.
<u>CROSBY CREEK, TRIB. TO</u> S: 15 T: 1 R: 6W NUCKOLLS HOWARD BLACKSTONE	BLACKSTONE RESERVOIR	ST	45.15AF	06/16/1971	A 12297	
<u>BLACKSTONE RESERVOIR</u> S: 15 T: 1 R: 6W NUCKOLLS HOWARD BLACKSTONE	PUMP	SO		06/21/1973	A 12889	
<u>CROSBY CREEK</u> S: 27 T: 1 R: 6W NUCKOLLS JOHN W MCNULTY	PUMP	IR	.48	04/19/1977	A 14914	A-2691CR D
S: 34 T: 1 R: 6W NUCKOLLS A H & MINA KOTTMEYER	PUMP	IR	.40	05/04/1955	A 7443	#
<u>REPUBLICAN RIVER, TRIB. TO</u> S: 5 T: 1 R: 5W NUCKOLLS MARTIN TIETJEN	TIETJEN RESERVOIR	ST	99.60AF	06/03/1985	A 16389	
<u>TIETJEN RESERVOIR</u> S: 5 T: 1 R: 5W NUCKOLLS MARTIN TIETJEN	PUMP	SO		05/01/1984	A 16296	
<u>REPUBLICAN RIVER, TRIB. TO</u> S: 33 T: 1 R: 5W NUCKOLLS JAMES A CALDER	JAMES A CALDER RESERVOIR	ST	28.70AF	06/02/1970	A 11953	
<u>FRENCHMAN RIVER</u> S: 17 T: 3 R: 31W HITCHCOCK DONALD L CREWS	PUMP	IR	1.17	12/19/1893	D 10BR P-324	

SURFACE WATER RIGHTS DATA
CLAIMS, APPLICATIONS, AND APPROPRIATIONS IN DOWNSTREAM ORDER
DIVISION NO. 1C

SOURCE LOCATION APPROPRIATOR	CARRIER GAGE	USE	GRANT IN CFS/AF	DATE OF PRIORITY	DOCKET/ APP. NUMBER	ANNOA. FT. NT.
<u>BLUE RIVER, LITTLE</u> S: 18 T: 5 R: 14W KEARNEY SIDNEY M PAULSEN	PUMP	IR	.65	02/18/1987	A 16541	
<u>BLUE RIVER, LITTLE, TRIB. TO</u> S: 33 T: 5 R: 14W KEARNEY JANE W OLSON & CHILDREN PARTNERSHIP	OLSON RESERVOIR	ST	36.60AF	11/06/1973	A 12957	
<u>OLSON RESERVOIR</u> S: 33 T: 5 R: 14W KEARNEY JANE W OLSON & CHILDREN PARTNERSHIP	PUMP	SO		01/03/1974	A 12967	
<u>BLUE RIVER, LITTLE, TRIB. TO</u> S: 25 T: 5 R: 14W KEARNEY GILBERT NELSON	NELSON RESERVOIR	ST	61.90AF	11/06/1972	A 12761	
<u>NELSON RESERVOIR</u> S: 25 T: 5 R: 14W KEARNEY GILBERT NELSON	PUMP	SO		02/26/1974	A 12988	
GARNET DALLMANN	PUMP	SO		05/23/1974	A 13036	
<u>SAND CREEK, TRIB. TO</u> S: 6 T: 6 R: 14W KEARNEY MADSEN FAMILY LIMITED PARTNERSHIP	PUMP	IR	.79	04/26/1988	A 16641	&
S: 3 T: 6 R: 14W KEARNEY HERBERT NIELSEN	NIELSEN RESERVOIR	ST	18.00AF	01/14/1970	A 11850	
S: 18 T: 6 R: 14W KEARNEY EVON HUBERT	HUBERT RESERVOIR	ST	66.59AF	09/21/1962	A 10107	
S: 17 T: 6 R: 14W KEARNEY DONIVAN R FAVINGER	PUMP	IR	.37	07/29/1986	A 16513	&
S: 16 T: 6 R: 14W KEARNEY MARLIN G BECK	PUMP	IR	.97	11/01/1978	A 15359	&
S: 9 T: 6 R: 14W KEARNEY RICHARD BECK	PUMP	IR	1.42	08/19/1977	A 15084	&
<u>SAND CREEK</u> S: 9 T: 6 R: 13W KEARNEY HAROLD R JOHNSON	PUMP	IR	.43	01/16/1979	A 15390	
S: 11 T: 6 R: 13W KEARNEY CLAYTON BERKEYPILE	PUMP	IR	.71	03/31/1977	A 14869	
<u>SAND CREEK, TRIB. TO</u> S: 10 T: 5 R: 14W KEARNEY HAROLD WARP	WARP RESERVOIR	ST	76.24AF	06/08/1964	A 10381	
S: 2 T: 5 R: 14W KEARNEY JOE A MILLER	PUMP	IR	.57	11/09/1970	A 12111	&
JOE A MILLER	PUMP	IR	.57	11/09/1970	A 12110	&
S: 12 T: 5 R: 14W KEARNEY W E HIEB	HIEB RESERVOIR	ST	15.10AF	06/17/1971	A 12298	
S: 19 T: 5 R: 13W KEARNEY ELMER CHRISTENSEN	CHRISTENSEN RESERVOIR	ST	65.30AF	09/17/1973	A 12942	

SURFACE WATER RIGHTS DATA
CLAIMS, APPLICATIONS, AND APPROPRIATIONS IN DOWNSTREAM ORDER
DIVISION NO. 1C

SOURCE LOCATION APPROPRIATOR	CARRIER GAGE	USE	GRANT IN CFS/AF	DATE OF PRIORITY	DOCKET/ APP. NUMBER	ANNO. FT. NT.
<u>CHRISTENSEN RESERVOIR</u>						
S: 19 T: 5 R: 13W KEARNEY ELMER CHRISTENSEN	PUMP	SO		10/16/1973	A 12953	
<u>SAND CREEK, TRIB. TO</u>						
S: 19 T: 5 R: 13W KEARNEY DONALD R JOHNSON	PUMP	IR	.28	09/28/1973	A 12948	
S: 8 T: 5 R: 13W KEARNEY MELVIN E WERNER	PUMP	IR	.36	03/13/1963	A 10159	
S: 27 T: 6 R: 13W KEARNEY VERGIE I PETERSEN ESTATE	PETERSEN RESERVOIR	ST	46.00AF	05/16/1975	A 13583	
<u>SAND CREEK, SOUTH BRANCH</u>						
S: 35 T: 6 R: 13W KEARNEY JERRY LUTKEMEIER	PUMP	IR	.39	05/13/1993	A 17285	
<u>PETERSEN RESERVOIR</u>						
S: 27 T: 6 R: 13W KEARNEY VERGIE I PETERSEN ESTATE	PUMP	SO		07/01/1976	A 14295	
<u>SAND CREEK</u>						
S: 34 T: 6 R: 12W ADAMS GERALD D & MARGARET P HARTMAN	PUMP	IR	1.17	04/11/1975	A 13546	K
<u>SAND CREEK, TRIB. TO</u>						
S: 14 T: 5 R: 12W ADAMS C & J FARMS INC	PUMP	IR	.35	01/24/1972	A 12492	K&
JACK D JENSEN	JENSEN RESERVOIR	ST	6.90AF	05/30/1973	A 12874	
<u>JENSEN RESERVOIR</u>						
S: 14 T: 5 R: 12W ADAMS JACK D JENSEN	PUMP	SO		05/30/1973	A 12875	&
<u>SAND CREEK, TRIB. TO</u>						
S: 13 T: 5 R: 12W ADAMS HAROLD D SHAW	SHAW RESERVOIR	ST	42.50AF	02/13/1969	A 11647	
<u>COTTONWOOD CREEK, TRIB. TO</u>						
S: 4 T: 7 R: 13W KEARNEY MICHAEL L & CHERYL L RYAN	PUMP	IR	2.97	12/21/1978	A 15376	&
S: 23 T: 7 R: 13W KEARNEY JAMES MEISENBACH	PUMP	IR	.25	11/06/1978	A 15361	
S: 3 T: 6 R: 12W ADAMS SHURIGAR BROTHERS	SHURIGAR BROTHERS LAKE	ST	128.00AF	03/14/1968	A 11371	
<u>COTTONWOOD CREEK</u>						
S: 10 T: 6 R: 12W ADAMS LARRY & SHERYL SNYDER	PUMP	IR	.17	03/16/1973	A 12829	K
<u>COTTONWOOD CREEK, TRIB. TO</u>						
S: 13 T: 6 R: 12W ADAMS HENRY, VIVIAN & ALTA VAKOC	LARRY SNYDER RESERVOIR	ST	18.22AF	11/19/1991	A 17128	
S: 11 T: 6 R: 12W ADAMS LARRY & SHERYL SNYDER	LUKOW RESERVOIR	ST	23.10AF	04/19/1974	A 13022	

See "Use" definitions and footnotes on pages 49 through 52

SURFACE WATER RIGHTS DATA
CLAIMS, APPLICATIONS, AND APPROPRIATIONS IN DOWNSTREAM ORDER
DIVISION NO. 1C

SOURCE LOCATION APPROPRIATOR	CARRIER GAGE	USE	GRANT IN CFS/AF	DATE OF PRIORITY	DOCKET/ APP. NUMBER	ANNO. FT. NT.
<u>LUKOW RESERVOIR</u>						
S: 11 T: 6 R: 12W ADAMS						
LARRY & SHERYL SNYDER	PUMP	SO		04/19/1974	A 13023	
LARRY & SHERYL SNYDER	PUMP	SO		03/16/1976	A 14101	
<u>COTTONWOOD CREEK, TRIB. TO</u>						
S: 19 T: 6 R: 11W ADAMS						
EUGENE HEMBERGER	PUMP	IR	1.51	01/15/1976	A 13941	&
S: 5 T: 5 R: 11W ADAMS						
WENDELL JOHNSON	WENDELL JOHNSON RESERVOIR	ST	27.00AF	05/31/1988	A 16653	
<u>BLUE RIVER, LITTLE, TRIB. TO</u>						
S: 34 T: 6 R: 11W ADAMS						
EUGENE C & MARJORIE C PARR	PUMP	IR	.66	03/28/1972	A 12566	
<u>BLUE RIVER, LITTLE</u>						
S: 33 T: 6 R: 10W ADAMS						
ROYCE REHTUS	PUMP	IR	.11	05/24/1956	A 8582	K
<u>SCOTT CREEK, TRIB. TO</u>						
S: 8 T: 6 R: 11W ADAMS						
NORBERT PARR	PUMP	IR	.77	07/12/1976	A 14314	&
S: 17 T: 6 R: 11W ADAMS						
WILLIAM TRAUSCH	TRAUSCH RESERVOIR	ST	16.00AF	11/23/1981	A 16022	
<u>TRAUSCH RESERVOIR</u>						
S: 17 T: 6 R: 11W ADAMS						
WILLIAM TRAUSCH	PUMP	SO		04/27/1963	A 16191	
<u>SCOTT CREEK</u>						
S: 16 T: 6 R: 11W ADAMS						
JOEL L ZUBROD	PUMP	IR	.67	01/31/1963	A 10143	
BERNARD L PARR	PUMP	IR	.49	07/11/1972	A 12684	
<u>SCOTT CREEK, TRIB. TO</u>						
S: 10 T: 6 R: 11W ADAMS						
ELMER TRAUSCH	ELMER TRAUSCH RESERVOIR	ST	8.60AF	05/11/1978	A 15254	
<u>ELMER TRAUSCH RESERVOIR</u>						
S: 10 T: 6 R: 11W ADAMS						
ELMER TRAUSCH	PUMP	SO		05/11/1978	A 15253	&
<u>SCOTT CREEK, TRIB. TO</u>						
S: 15 T: 6 R: 11W ADAMS						
MARIE WRIGHT	PUMP	IR	.41	07/08/1975	A 13647	&
S: 23 T: 6 R: 11W ADAMS						
RICHARD KLEIN	PUMP	IR	.23	08/04/1972	A 12707	K&
<u>SCOTT CREEK</u>						
S: 24 T: 6 R: 11W ADAMS						
DENNIS L RIESE	PUMP	IR	.74	01/09/1976	A 13928	
<u>SCOTT CREEK, TRIB. TO</u>						
S: 13 T: 6 R: 11W ADAMS						
DUANE OCHSNER	PUMP	IR	.31	05/13/1971	A 12259	&

SURFACE WATER RIGHTS DATA
CLAIMS, APPLICATIONS, AND APPROPRIATIONS IN DOWNSTREAM ORDER
DIVISION NO. 1C

SOURCE LOCATION APPROPRIATOR	CARRIER GAGE	USE	GRANT IN CFS/AF	DATE OF PRIORITY	DOCKET/ APP. NUMBER	ANNO. FT. NT.
<u>SCOTT CREEK</u> S: 18 T: 6 R: 10W ADAMS DAVID G & SUSAN E FREDRICKS	PUMP	IR	.71	08/17/1971	A 12354	K
<u>SCOTT CREEK, TRIB. TO</u> S: 27 T: 6 R: 11W ADAMS ERVIN & HAROLD HANICH	PUMP	IR	.27	02/14/1973	A 12810	&
S: 35 T: 6 R: 11W ADAMS TRAUSCH & STRASBURG <u>ROBERT TRAUSCH RESERVOIR</u>	ROBERT TRAUSCH RESERVOIR	ST	18.90AF	03/28/1977	A 14854	
S: 35 T: 6 R: 11W ADAMS ROBERT M TRAUSCH	PUMP	SO		06/08/1977	A 14974	
<u>SCOTT CREEK, TRIB. TO</u> S: 30 T: 6 R: 10W ADAMS ROBERT F JOHNSON	PUMP	IR	.29	04/04/1975	A 13532	K
<u>BLUE RIVER, LITTLE</u> S: 28 T: 6 R: 10W ADAMS MERLE L ANDERSON	PUMP	IR	1.01	02/23/1927	A 1904	
<u>BLUE RIVER, LITTLE, TRIB. TO</u> S: 8 T: 6 R: 10W ADAMS EDWARD & GARY TRAUSCH	TRAUSCH BROTHERS RES.	ST	16.50AF	11/25/1974	A 13287	
<u>TRAUSCH BROTHERS RESERVOIR</u> S: 8 T: 6 R: 10W ADAMS EDWARD & GARY TRAUSCH	PUMP	SO		11/25/1974	A 13288	
<u>BLUE RIVER, LITTLE</u> S: 27 T: 6 R: 10W ADAMS HORACE E & CATHERINE R PEAK	PUMP	IR	.60	11/19/1974	A 13280	
<u>THIRTY-TWO MILE CREEK, TRIB. TO</u> S: 3 T: 7 R: 11W ADAMS VERA KATZBERG	PUMP	IR	.43	05/25/1971	A 12280	K&
<u>THIRTY-TWO MILE CREEK</u> S: 2 T: 7 R: 11W ADAMS HOWARD L & GLEN GANGWISH	PUMP	IR	.28	02/19/1970	A 11871	K&
<u>THIRTY-TWO MILE CREEK, TRIB. TO</u> S: 12 T: 7 R: 11W ADAMS ALICE M CONSBRUCK	PUMP	IR	.29	02/25/1975	A 13440	K
<u>THIRTY-TWO MILE CREEK</u> S: 13 T: 7 R: 11W ADAMS PAULINE G PLANTZ	PUMP	IR	.54	07/14/1971	A 12321	
<u>THIRTY-TWO MILE CREEK, TRIB. TO</u> S: 10 T: 7 R: 11W ADAMS ALICE M CONSBRUCK	PUMP	IR	2.23	02/25/1975	A 13441	&
S: 15 T: 7 R: 11W ADAMS VERNON D & JOANNE COOK	PUMP	IR	.34	03/31/1975	A 13512	&

See "Use" definitions and footnotes on pages 49 through 52

SURFACE WATER RIGHTS DATA
CLAIMS, APPLICATIONS, AND APPROPRIATIONS IN DOWNSTREAM ORDER
DIVISION NO. 1C

SOURCE LOCATION APPROPRIATOR	CARRIER GAGE	USE	GRANT IN CFS/AF	DATE OF PRIORITY	DOCKET/ APP. NUMBER	ANNO. FT. NT.
<u>THIRTY-TWO MILE CREEK, TRIB. TO</u>						
S: 14 T: 7 R: 11W ADAMS						
VERMA M CONSRUCK	PUMP	IR	.86	09/01/1971	A 12369	K&
DONALD W & MABEL D SCHROETLIN	PUMP	IR	.91	09/20/1971	A 12384	K&
<u>THIRTY-TWO MILE CREEK</u>						
S: 31 T: 7 R: 10W ADAMS						
LITTLE BLUE NRD	THIRTY-TWO MILE CREEK RESERVOIR H	ST	390.40AF	05/02/1975	A 13570	
<u>THIRTY-TWO MILE CREEK RESERVOIR H</u>						
S: 31 T: 7 R: 10W ADAMS						
LITTLE BLUE NRD	PUMP	SO		06/04/1985	A 16391	
<u>THIRTY-TWO MILE CREEK, WEST BRANCH</u>						
S: 31 T: 8 R: 11W ADAMS						
LITTLE BLUE NRD	THIRTY-TWO MILE CREEK RESERVOIR K	ST	371.00AF	02/10/1970	A 11861	
S: 8 T: 7 R: 11W ADAMS						
RAY E FINNIGSMIER	PUMP	IR	3.43	02/10/1972	A 12502	
<u>THIRTY-TWO MILE CREEK, WEST BRANCH, TRIB. TO</u>						
S: 17 T: 7 R: 11W ADAMS						
RAY E FINNIGSMIER	PUMP	IR	.87	02/10/1972	A 12503	&
S: 12 T: 7 R: 12W ADAMS						
LYNNE E CHRISP	PUMP	IR	.77	07/18/1972	A 12687	K
S: 18 T: 7 R: 11W ADAMS						
LITTLE BLUE NRD	THIRTY-TWO MILE CREEK RESERVOIR C	ST	86.30AF	06/11/1969	A 11725	
S: 17 T: 7 R: 11W ADAMS						
LEONARD PARR	PUMP	IR	1.51	11/15/1983	A 16253	
<u>THIRTY-TWO MILE CREEK, WEST BRANCH</u>						
S: 20 T: 7 R: 11W ADAMS						
RAYMOND RIESE	PUMP	IR	.47	01/20/1975	A 13361	
<u>THIRTY-TWO MILE CREEK, WEST BRANCH, TRIB. TO</u>						
S: 23 T: 7 R: 12W ADAMS						
DONALD & ELEANOR NIENHUESER	PUMP	IR	.61	11/06/1974	A 13260	K
S: 25 T: 7 R: 12W ADAMS						
ERNST BLESSIN	PUMP	IR	.63	11/13/1974	A 13272	K
S: 26 T: 7 R: 12W ADAMS						
ORELLA KLUSMAN	PUMP	IR	1.00	08/16/1976	A 14400	&
S: 29 T: 7 R: 11W ADAMS						
LITTLE BLUE NRD	THIRTY-TWO MILE CREEK RESERVOIR D	ST	312.10AF	06/11/1969	A 11723	
<u>THIRTY-TWO MILE CREEK, WEST BRANCH</u>						
S: 29 T: 7 R: 11W ADAMS						
GILBERT M TRAUSSCH ET AL	PUMP	IR	.33	02/15/1957	A 9202	

SURFACE WATER RIGHTS DATA
CLAIMS, APPLICATIONS, AND APPROPRIATIONS IN DOWNSTREAM ORDER
DIVISION NO. 1C

SOURCE LOCATION APPROPRIATOR	CARRIER GAGE	USE	GRANT IN CFS/AF	DATE OF PRIORITY	DOCKET/ APP. NUMBER	ANNO. FT. NT.
<u>THIRTY-TWO MILE CREEK, WEST BRANCH</u>						
S: 21 T: 7 R: 11W ADAMS JAMES KONEW JR.	PUMP	IR	.89	12/03/1987	A 16607	K
S: 28 T: 7 R: 11W ADAMS DARREL STROMER	PUMP	IR	1.01	04/14/1976	A 14176	
<u>THIRTY-TWO MILE CREEK, WEST BRANCH, TRIB. TO</u>						
S: 32 T: 7 R: 11W ADAMS MARVIN VIESELMAYER	VIESELMAYER RESERVOIR	ST	42.80AF	06/01/1973	A 12877	
<u>VIESELMAYER RESERVOIR</u>						
S: 32 T: 7 R: 11W ADAMS MARVIN VIESELMAYER	PUMP	SO		07/06/1973	A 12896	
<u>THIRTY-TWO MILE CREEK, WEST BRANCH, TRIB. TO</u>						
S: 29 T: 7 R: 11W ADAMS LITTLE BLUE NRD	THIRTY-TWO MILE CREEK RESERVOIR E	ST	79.50AF	05/31/1968	A 11437	
<u>THIRTY-TWO MILE CREEK, WEST BRANCH</u>						
S: 33 T: 7 R: 11W ADAMS FRED & DOROTHY HOHLFELD	PUMP	IR	.72	09/04/1973	A 12936	K
HAROLD P KONEW	PUMP	IR	.59	06/03/1975	A 13607	
<u>THIRTY-TWO MILE CREEK, WEST BRANCH, TRIB. TO</u>						
S: 34 T: 7 R: 11W ADAMS ALLEN D SCHUCKE I	PUMP	IR	1.04	07/24/1973	A 12910	&
S: 22 T: 7 R: 11W ADAMS VERN C ANDERSON	PUMP	IR	.41	11/10/1971	A 12423	K
<u>THIRTY-TWO MILE CREEK, WEST BRANCH</u>						
S: 2 T: 6 R: 11W ADAMS FRED & DOROTHY HOHLFELD	PUMP	IR	.72	09/04/1973	A 12935	K
<u>THIRTY-TWO MILE CREEK, WEST BRANCH, TRIB. TO</u>						
S: 35 T: 7 R: 11W ADAMS HUGH & JEROME THEISEN	PUMP	IR	.50	07/26/1971	A 12331	&
<u>THIRTY-TWO MILE CREEK, WEST BRANCH</u>						
S: 6 T: 6 R: 10W ADAMS JUDY HOFFMAN	PUMP	IR	1.14	03/27/1972	A 12563	
<u>THIRTY-TWO MILE CREEK, TRIB. TO</u>						
S: 29 T: 7 R: 10W ADAMS LITTLE BLUE NRD	THIRTY-TWO MILE CREEK RESERVOIR J	ST	287.60AF	02/18/1975	A 13411	
<u>THIRTY-TWO MILE CREEK RESERVOIR J</u>						
S: 29 T: 7 R: 10W ADAMS LITTLE BLUE NRD	PUMP	SO		11/12/1976	A 14547	
<u>THIRTY-TWO MILE CREEK</u>						
S: 33 T: 7 R: 10W ADAMS MELVIN J & LOIS B BUSS	PUMP	IR	.80	07/13/1970	A 11999	

SURFACE WATER RIGHTS DATA
CLAIMS, APPLICATIONS, AND APPROPRIATIONS IN DOWNSTREAM ORDER
DIVISION NO. 1C

SOURCE LOCATION APPROPRIATOR	CARRIER GAGE	USE	GRANT IN CFS/AF	DATE OF PRIORITY	DOCKET/ APP. NUMBER	ANNOA.	FT. NT.
<u>THIRTY-TWO MILE CREEK, TRIB. TO</u>							
S: 28 T: 7 R: 10W ADAMS							
DENNIS ENGEL	HUESKE RESERVOIR	ST	40.48AF	06/06/1969	A 11720		
SANITATION IMPROVEMENT DISTRICT #2	MARAGUAY LAKE	ST	11.10AF	08/10/1989	A 16871		A
<u>HUESKE RESERVOIR</u>							
S: 28 T: 7 R: 10W ADAMS							
DENNIS ENGEL	PUMP	SO		06/26/1969	A 11740		
<u>THIRTY-TWO MILE CREEK</u>							
S: 28 T: 7 R: 10W ADAMS							
SOUTHERN HILLS RANCH	PUMP	IR	.30	03/10/1961	A 9905		K
S: 27 T: 7 R: 10W ADAMS							
SOUTHERN HILLS REALTY CORPORATION	PUMP	IR	.96	07/24/1970	A 12027		K
<u>BLUE RIVER, LITTLE</u>							
S: 30 T: 6 R: 9W ADAMS							
CARL MEFFORD	PUMP	IR	.06	09/06/1946	A 3953		K
S: 31 T: 6 R: 9W ADAMS							
GERALD F FRERICHS	PUMP	IR	.23	02/05/1976	A 13993		
S: 32 T: 6 R: 9W ADAMS							
ALTA T HAGEMEYER ET AL	PUMP	IR	.36	09/15/1953	A 5569		K
<u>BLUE RIVER, LITTLE, TRIB. TO</u>							
S: 33 T: 6 R: 9W ADAMS							
ED LIGHTNER	PUMP	IR	.96	02/09/1976	A 13999		&
<u>BLUE RIVER, LITTLE</u>							
S: 5 T: 5 R: 9W ADAMS							
RIVERVIEW FARMS, INC	PUMP	IR	.40	01/24/1977	A 14653		
<u>ASH CREEK, TRIB. TO</u>							
S: 21 T: 5 R: 10W ADAMS							
KEN K PEIL	PUMP	IR	.84	04/25/1972	A 12608		&
KEN K PEIL	KEN PEIL LIVESTOCK POND	ST	29.68AF	09/24/1985	A 16451		
S: 10 T: 5 R: 10W ADAMS							
MRS. RUBY KRUEGER	PUMP	IR	1.34	01/16/1979	A 15391		
S: 6 T: 4 R: 9W WEBSTER							
LITTLE BLUE NRD	HUBL RESERVOIR	ST	48.80AF	11/03/1980	A 15727		
<u>OAK CREEK</u>							
S: 11 T: 4 R: 9W WEBSTER							
J & J JOHNSON INVESTMENTS	OAK CREEK	IR	.05	10/01/1993	A 17317B		
<u>BLUE RIVER, LITTLE, TRIB. TO</u>							
S: 19 T: 5 R: 8W CLAY							
DEAN HABA	HABA RESERVOIR	ST	10.64AF	08/08/1969	A 11763		
<u>HABA RESERVOIR</u>							
S: 19 T: 5 R: 8W CLAY							
DEAN HABA	PUMP	SO		09/29/1970	A 12090		&

SURFACE WATER RIGHTS DATA
CLAIMS, APPLICATIONS, AND APPROPRIATIONS IN DOWNSTREAM ORDER
DIVISION NO. 1C

SOURCE LOCATION APPROPRIATOR	CARRIER GAGE	USE	GRANT IN CFS/AF	DATE OF PRIORITY	DOCKET/ APP. NUMBER	ANNO. FT. NT.
<u>BLUE RIVER, LITTLE</u>						
S: 18 T: 5 R: 8W CLAY LLOYD VALENTINE	PUMP	IR	.57	06/27/1988	A 16672	
S: 16 T: 5 R: 8W CLAY ALVIN G & ALICE B PAUS	PUMP	IR	.22	05/15/1933	A 2321	
<u>PAWNEE CREEK</u>						
S: 22 T: 8 R: 11W ADAMS MILTON LISIUS	PUMP	IR	.91	07/27/1971	A 12334	&
S: 23 T: 8 R: 11W ADAMS MILDRED KRAL	PUMP	IR	.53	02/15/1978	A 15183	&
<u>PAWNEE CREEK, TRIB. TO</u>						
S: 26 T: 8 R: 11W ADAMS MORRISON ENTERPRISES	PUMP	IR	.86	09/30/1975	A 13821	&
S: 35 T: 8 R: 11W ADAMS JUNIATA FEED YARDS	PUMP	IR	.57	09/05/1972	A 12737	&
S: 26 T: 8 R: 11W ADAMS MARIE AUGUSTIN	PUMP	IR	.74	11/04/1971	A 12416	&
<u>PAWNEE CREEK</u>						
S: 31 T: 8 R: 10W ADAMS DARREL STROMER	PUMP	IR	1.13	03/24/1975	A 13490	
<u>PAWNEE CREEK, TRIB. TO</u>						
S: 5 T: 7 R: 10W ADAMS DARREL & MARILYN STROMER	PUMP	IR	.70	04/29/1970	A 11930	
<u>PAWNEE CREEK</u>						
S: 5 T: 7 R: 10W ADAMS DARREL & MARILYN STROMER	PUMP	IR	.87	04/29/1970	A 11929	
S: 16 T: 7 R: 10W ADAMS HASTINGS REGIONAL CENTER	PUMP	IR	1.00	03/03/1988	A 16623	
S: 15 T: 7 R: 10W ADAMS MILLS-GERHARD HOLDINGS (A PARTNERSHIP)	PUMP	IR	.64	08/30/1949	A 4508	
MILLS-GERHARD HOLDINGS (A PARTNERSHIP)	PUMP	IR	.86	09/14/1982	A 16151	
S: 23 T: 7 R: 10W ADAMS DONNA JOHNSON	PUMP	IR	.56	07/14/1988	A 16687	
S: 24 T: 7 R: 10W ADAMS CLARENCE RUTT	PUMP	IR	.91	06/24/1977	A 14993	
S: 25 T: 7 R: 10W ADAMS RICHARD HOLLISTER	PUMP	IR	.51	03/08/1978	A 15199	
S: 30 T: 7 R: 9W ADAMS R JOHN HARRENSTEIN	PUMP	IR	.38	03/27/1970	A 11901	
S: 8 T: 6 R: 9W ADAMS DAVID G & SAMMY L LYNN	PUMP	IR	.49	05/17/1971	A 12263	
S: 33 T: 6 R: 9W ADAMS LAMOINE SMIDT	PUMP	IR	1.70	09/13/1974	A 13202	

SURFACE WATER RIGHTS DATA
CLAIMS, APPLICATIONS, AND APPROPRIATIONS IN DOWNSTREAM ORDER
DIVISION NO. 1C

SOURCE LOCATION APPROPRIATOR	CARRIER GAGE	USE	GRANT IN CFS/AF	DATE OF PRIORITY	DOCKET/ APP. NUMBER	ANNOA. FT. NT.
<u>PANNEE CREEK TRIBUT.</u>						
S: 16 T: 6 R: 9W ADAMS						
MERLYN R LAY	PUMP	IR	1.79	01/23/1970	A 11855	K&
S: 21 T: 6 R: 9W ADAMS						
ALBERTUS N LAY	PUMP	IR	.64	06/25/1976	A 14289	&
ALBERTUS N LAY	PUMP	IR	1.06	06/17/1970	A 12059	&
S: 15 T: 6 R: 9W ADAMS						
ED LIGHTNER	PUMP	IR	1.20	02/09/1976	A 14001	K&
S: 22 T: 6 R: 9W ADAMS						
ALBERTUS N LAY	PUMP	IR	.46	07/22/1970	A 12021	
S: 16 T: 7 R: 9W ADAMS						
CENTRAL TECHNICAL COMMUNITY COLLEGE	PUMP	IR	.53	01/15/1976	A 13940	K&
S: 22 T: 7 R: 9W ADAMS						
IVAN D & MELVIN H HOAGLAND	PUMP	IR	.71	04/08/1977	A 14889	&
S: 27 T: 7 R: 9W ADAMS						
CLYDE L KLEAGER	PUMP	IR	1.11	03/13/1972	A 12539	&
S: 4 T: 6 R: 9W ADAMS						
MARIE DAMERELL	PUMP	IR	.61	05/19/1971	A 12268	&
S: 10 T: 6 R: 9W ADAMS						
ED LIGHTNER	PUMP	IR	.66	02/09/1976	A 14000	&
S: 15 T: 6 R: 9W ADAMS						
ARTIE (MRS) KEMPER	PUMP	IR	.90	02/09/1976	A 14005	K&
RUTH STROMER	PUMP	IR	.30	04/30/1971	A 12243	K&
S: 25 T: 6 R: 9W ADAMS						
GLEN E ELLERMEIER	PUMP	IR	.40	03/19/1975	A 13481	&
WESLEY W MOHLING	PUMP	IR	.64	02/10/1971	A 12154	&
S: 30 T: 6 R: 8W CLAY						
ALBERT DAVIS	PUMPS	IR	.46	08/28/1975	A 13778	K&
WALDEEN EIGENBERG	PUMP	IR	1.41	11/23/1983	A 16255	&
S: 31 T: 6 R: 8W CLAY						
R LAZY K INC	PUMP	IR	.43	01/31/1983	A 16169	K&
ALBERT DAVIS	PUMP	IR	.39	08/06/1976	A 14377	K&
<u>PANNEE CREEK</u>						
S: 5 T: 5 R: 8W CLAY						
J-4 INC	PUMP	IR	.61	03/30/1979	A 15443	K
LONNIE G HABA	PUMP	IR	.60	10/22/1971	A 12407	K
S: 4 T: 5 R: 8W CLAY						
RONALD R DAVIS	PUMP	IR	.71	10/06/1964	A 10450	
<u>PANNEE CREEK TRIBUT.</u>						
S: 26 T: 7 R: 9W ADAMS						
CLYDE L KLEAGER	PUMP	IR	.93	03/13/1972	A 12538	&
CLYDE L KLEAGER	PUMP	IR	2.24	03/13/1972	A 12537	&
S: 35 T: 7 R: 9W ADAMS						
RAYMOND & EDWARD HEYE	PUMP	IR	1.31	05/21/1971	A 12273	&

SURFACE WATER RIGHTS DATA
CLAIMS, APPLICATIONS, AND APPROPRIATIONS IN DOWNSTREAM ORDER
DIVISION NO. 1C

SOURCE LOCATION APPROPRIATOR	CARRIER GAGE	USE	GRANT IN CFS/AF	DATE OF PRIORITY	DOCKET/ APP. NUMBER	ANNO. FT. NT.
<u>PAWNEE CREEK, TRIB. TO</u>						
S: 35 T: 7 R: 9W ADAMS						
DARYL OCHSNER	PUMP	IR	.86	04/01/1970	A 11912	&
S: 1 T: 6 R: 9W ADAMS						
ALBERT DAVIS	PUMP	IR	.43	05/07/1976	A 14214	K&
S: 13 T: 6 R: 9W ADAMS						
NELLE O SPRINGER	PUMP	IR	.46	08/14/1969	A 11767	&
S: 11 T: 6 R: 9W ADAMS						
RAWLEIGH E BRENNICK	PUMP	IR	1.14	07/27/1972	A 12695	&
S: 18 T: 6 R: 8W CLAY						
DUAN E & DIXIE D BOHLEN	PUMP	IR	.10	11/06/1970	A 12108	K&
S: 21 T: 6 R: 8W CLAY						
VIRGIL FREDRICKS	PUMP	IR	.29	04/09/1973	A 12853	K
VIRGIL FREDRICKS	PUMP	IR	.93	07/26/1977	A 15848	K
S: 20 T: 6 R: 8W CLAY						
HARM JANSSEN	PUMP	IR	.49	09/18/1974	A 13208	K&
S: 4 T: 5 R: 8W CLAY						
NETTIE LINDEMANN	PUMP	IR	.42	08/21/1978	A 15327	K
<u>BLUE RIVER, LITTLE</u>						
S: 15 T: 5 R: 8W CLAY						
IRVIN E DAVIS	PUMP	IR	.29	06/05/1934	A 2399	K
<u>BLUE RIVER, LITTLE, TRIB. TO</u>						
S: 22 T: 5 R: 8W CLAY						
EDWIN J PAVELKA	PAVELKA RESERVOIR	ST	59.40AF	07/22/1981	A 15946	
<u>PAVELKA RESERVOIR</u>						
S: 22 T: 5 R: 8W CLAY						
EDWIN J PAVELKA	PUMP	SO		09/24/1981	A 15998	
<u>BLUE RIVER, LITTLE</u>						
S: 22 T: 5 R: 8W CLAY						
BLUE RIVER FARMS, INC	PUMP	IR	1.69	08/30/1974	A 13184	
S: 23 T: 5 R: 8W CLAY						
LIPOVSKY FARM CORPORATION	PUMP	IR	1.09	06/23/1948	A 4296	D
LIPOVSKY FARM CORPORATION	PUMP	IR	1.09	04/15/1964	A 18352	A 4296 D
ROGER T & PAMELA K STONE	PUMP	IR	.09	01/23/1975	A 13369	K
S: 26 T: 5 R: 8W CLAY						
JAMES NEJEZCHLEB	PUMP	IR	1.03	03/27/1998	A 17655	
S: 25 T: 5 R: 8W CLAY						
DONALD A WATTS	PUMP	IR	.47	06/06/1952	A 4973	
<u>BLUE RIVER, LITTLE, TRIB. TO</u>						
S: 11 T: 5 R: 8W CLAY						
RICHARD NEJEZCHLEB	PUMP	IR	.34	11/15/1976	A 14556	K
S: 14 T: 5 R: 8W CLAY						
ALBERT J NEJEZCHLEB	NEJEZCHLEB RESERVOIR	ST	29.40AF	09/19/1977	A 15114	

SURFACE WATER RIGHTS DATA
CLAIMS, APPLICATIONS, AND APPROPRIATIONS IN DOWNSTREAM ORDER
DIVISION NO. 1C

SOURCE LOCATION APPROPRIATOR	CARRIER GAGE	USE	GRANT IN CFS/AF	DATE OF PRIORITY	DOCKET/ APP. NUMBER	ANNOA. FT. NT.
<u>NEJEZCHLER RESERVOIR</u> S: 14 T: 5 R: 8W CLAY ALBERT J NEJEZCHLEB	PUMP	SO		10/24/1977	A 15132	K
<u>BLUE RIVER, LITTLE</u> S: 25 T: 5 R: 8W CLAY CRAIG BUESCHER	PUMP	IR	2.64	03/20/1979	A 15439	K
<u>BLUE RIVER, LITTLE, TRIB. TO</u> S: 19 T: 5 R: 7W CLAY JAMES J LIPOVSKY	JAMES J LIPOVSKY RES.	ST	29.40AF	09/07/1977	A 15107	
<u>JAMES J LIPOVSKY RESERVOIR</u> S: 19 T: 5 R: 7W CLAY JAMES J LIPOVSKY	PUMP	SO		03/27/1978	A 15215	
<u>LIBERTY CREEK</u> S: 3 T: 3 R: 9W WEBSTER WEBSTER COUNTY	LIBERTY CREEK RESERVOIR 1	ST	40.80AF	03/16/1988	A 16625	
<u>LIBERTY CREEK, NORTH BRANCH</u> S: 35 T: 4 R: 9W WEBSTER LITTLE BLUE NRD	LIBERTY CREEK NORTH RES.	ST	204.60AF	11/02/1989	A 16893	
<u>LIBERTY CREEK, TRIB. TO</u> S: 9 T: 3 R: 8W NUCKOLLS WILLIAM HOELTING	HOELTING RESERVOIR	ST	146.70AF	02/15/1974	A 12982	
S: 33 T: 4 R: 8W NUCKOLLS DAVID F MAZOUR	COYOTE GULCH RESERVOIR	ST	46.80AF	03/31/1980	A 15637	
S: 27 T: 4 R: 8W NUCKOLLS DONAVON J POHLMEIER	POHLMEIER RESERVOIR	ST	64.80AF	07/12/1967	A 11198	
<u>LIBERTY CREEK</u> S: 27 T: 4 R: 8W NUCKOLLS DONAVON J POHLMEIER	PUMP	IR	1.92	03/02/1957	A 9279	K
<u>MOOREHOUSE CREEK</u> S: 29 T: 4 R: 8W NUCKOLLS KENNETH R & GLENDA S HERZ	HERZ RESERVOIR	ST	73.50AF	07/10/1967	A 11196	
<u>HERZ RESERVOIR</u> S: 29 T: 4 R: 8W NUCKOLLS KENNETH R & GLENDA S HERZ	PUMP	SO		11/19/1969	A 11823	
<u>LIBERTY CREEK, TRIB. TO</u> S: 8 T: 4 R: 8W NUCKOLLS GENE MAZOUR	MAZOUR SOUTH RESERVOIR	ST	14.77AF	04/19/1989	A 16776	
<u>DRY CREEK, TRIB. TO</u> S: 9 T: 4 R: 8W NUCKOLLS CHARLES HUBL	HUBL RESERVOIR	ST	27.41AF	10/16/1967	A 11262	
<u>HUBL RESERVOIR</u> S: 9 T: 4 R: 8W NUCKOLLS CHARLES HUBL	PUMP	SO		10/27/1969	A 11818	

SURFACE WATER RIGHTS DATA
CLAIMS, APPLICATIONS, AND APPROPRIATIONS IN DOWNSTREAM ORDER
DIVISION NO. 1C

SOURCE LOCATION APPROPRIATOR	CARRIER GAGE	USE	GRANT IN CFS/AF	DATE OF PRIORITY	DOCKET/ APP. NUMBER	ANNOA. FT. NT.
<u>LIBERTY CREEK TRIB. TO</u> S: 4 T: 4 R: 8W NUCKOLLS LYLE NEJEZCHLEB	LYLE NEJEZCHLEB RESERVOIR	ST	17.48AF	09/30/1988	A 16714	
S: 3 T: 4 R: 8W NUCKOLLS JOHN W HUBL	JOHN HUBL RESERVOIR	ST	48.80AF	05/25/1971	A 12279	
<u>JOHN HUBL RESERVOIR</u> S: 3 T: 4 R: 8W NUCKOLLS JOHN W HUBL	PUMP	SO		06/16/1989	A 16828	
<u>LIBERTY CREEK TRIB. TO</u> S: 33 T: 5 R: 8W CLAY GENE MAZOUR	GENE MAZOUR RESERVOIR	ST	58.80AF	04/28/1980	A 15643	
<u>GENE MAZOUR RESERVOIR</u> S: 33 T: 5 R: 8W CLAY GENE MAZOUR	PUMP	SO		10/20/1980	A 15723	
<u>LIBERTY CREEK TRIB. TO</u> S: 34 T: 5 R: 8W CLAY ANGELA RIDGWAY THERESA VAP	RIDGWAY-MADDEN RESERVOIR VAP RESERVOIR	ST ST	27.90AF 16.90AF	08/01/1985 05/09/1983	A 16438 A 16198	
<u>VAP RESERVOIR</u> S: 34 T: 5 R: 8W CLAY THERESA VAP	PUMP	SO		05/09/1983	A 16199	
<u>BLUE RIVER, LITTLE</u> S: 34 T: 5 R: 7W CLAY JACK B HUBBELL	PUMP	IR	1.24	03/07/1927	A 1987	K
<u>BLUE RIVER, LITTLE TRIB. TO</u> S: 8 T: 4 R: 7W NUCKOLLS RONALD SKALKA	RONALD SKALKA RESERVOIR	ST	107.80AF	06/02/1970	A 11952	
<u>BLUE RIVER, LITTLE</u> S: 30 T: 5 R: 7W CLAY JAYMES & JANET HUBBELL	PUMP	IR	.30	09/21/1946	A 3966	
S: 3 T: 4 R: 7W NUCKOLLS STEVEN D & KATHLEEN M SHAW	PUMP	IR	.36	02/16/1960	A 9796	
WARD L SHAW	PUMP	IR	.31	05/15/1956	A 8564	K
S: 11 T: 4 R: 7W NUCKOLLS WILMA D JONES WILMA D JONES GORDON WATTS	PUMP NO. 2 PUMP PUMP	IR IR IR	.94 .94 .69	03/02/1954 08/13/1979 04/06/1950	A 6816 A 15549 A 4634	A-6016 D #
<u>BLUE RIVER, LITTLE TRIB. TO</u> S: 31 T: 6 R: 7W CLAY LLOYD H DANA	PUMP	IR	.57	08/03/1970	A 12943	K&
<u>BUFFALO CREEK TRIB. TO</u> S: 6 T: 5 R: 7W CLAY DAVID G & JOYCE J GERDES	PUMP	IR	.21	09/13/1972	A 12742	K&

See "Use" definitions and footnotes on pages 49 through 52

SURFACE WATER RIGHTS DATA
CLAIMS, APPLICATIONS, AND APPROPRIATIONS IN DOWNSTREAM ORDER
DIVISION NO. 1C

SOURCE LOCATION APPROPRIATOR	CARRIER GAGE	USE	GRANT IN CFS/AF	DATE OF PRIORITY	DOCKET/ APP. NUMBER	ANNO. FT. NT.
<u>BUFFALO CREEK TRIB TO</u>						
S: 5 T: 5 R: 7W CLAY						
MARY LANNING HOSPITAL TRUST	PUMP	IR	.46	04/22/1971	A 12233	K&
S: 9 T: 5 R: 7W CLAY						
KENNETH D GLASS	PUMP	IR	2.49	03/27/1973	A 12840	K
S: 18 T: 5 R: 7W CLAY						
JOHN J HAJNY JR	PUMP	IR	.21	05/06/1975	A 13573	K&
S: 7 T: 5 R: 7W CLAY						
DELORES J SCHLIEP	SCHLIEP RESERVOIR	ST	4.20AF	05/11/1970	A 11937	
<u>SCHLIEP RESERVOIR</u>						
S: 7 T: 5 R: 7W CLAY						
DELORES J SCHLIEP	PUMP	SO		07/02/1970	A 11988	h
<u>BUFFALO CREEK</u>						
S: 17 T: 5 R: 7W CLAY						
A J SKALKA & SONS	PUMP	IR	2.93	08/21/1979	A 15566	
<u>BUFFALO CREEK TRIB TO</u>						
S: 21 T: 5 R: 7W CLAY						
JOSEPH R SKALKA	SKALKA RESERVOIR	ST	20.00AF	09/08/1976	A 14447	
<u>SKALKA RESERVOIR</u>						
S: 21 T: 5 R: 7W CLAY						
JOSEPH R SKALKA	PUMP	SO		03/14/1985	A 16366	K
<u>BUFFALO CREEK TRIB TO</u>						
S: 21 T: 5 R: 7W CLAY						
ROBERT E WATTS	PUMP	IR	.54	01/03/1972	A 12472	h
S: 22 T: 5 R: 7W CLAY						
MARION B WOLFE	PUMP	IR	2.19	09/29/1976	A 14486	h
CLAY COUNTY	HARMS-CLAY COUNTY RES.	ST	46.50AF	10/03/1985	A 16455	
<u>HARMS-CLAY COUNTY RESERVOIR</u>						
S: 22 T: 5 R: 7W CLAY						
CLAY COUNTY	PUMP	SO		10/03/1985	A 16456	
<u>BUFFALO CREEK TRIB TO</u>						
S: 25 T: 5 R: 7W CLAY						
MELVIN HOYT	HOYT RESERVOIR	ST	19.40AF	10/13/1977	A 15126	
<u>HOYT RESERVOIR</u>						
S: 25 T: 5 R: 7W CLAY						
MELVIN HOYT	PUMP	SO		11/25/1977	A 15144	
<u>BUFFALO CREEK TRIB TO</u>						
S: 36 T: 5 R: 7W CLAY						
GEORGE A CROFT	PUMP	IR	.27	06/20/1977	A 14986	K
<u>WALNUT CREEK TRIB TO</u>						
S: 28 T: 4 R: 7W NUCKOLLS						
ROBERT E DRUDIK	DRUDIK RESERVOIR	ST	39.00AF	02/28/1972	A 12524	
S: 21 T: 4 R: 7W NUCKOLLS						
LOUIS MAZOUR	MAZOUR RESERVOIR	ST	89.22AF	06/19/1967	A 11178	

SURFACE WATER RIGHTS DATA
CLAIMS, APPLICATIONS, AND APPROPRIATIONS IN DOWNSTREAM ORDER
DIVISION NO. 1C

SOURCE LOCATION APPROPRIATOR	CARRIER GAGE	USE	GRANT IN CFS/AF	DATE OF PRIORITY	DOCKET/ APP. NUMBER	ANNOA.	FT. MT.
<u>MAZOUR RESERVOIR</u> S: 21 T: 4 R: 7W NUCKOLLS RICHARD MAZOUR	PUMP	SO		08/08/1977	A 15070		
<u>WALNUT CREEK</u> S: 12 T: 4 R: 7W NUCKOLLS WILMA D JONES	PUMP	IR	.10	03/15/1978	A 15201		
<u>BLUE RIVER, LITTLE</u> S: 12 T: 4 R: 7W NUCKOLLS WILMA D JONES	PUMP	IR	.89	01/29/1947	A 4828		
WILMA D JONES	PUMP	IR	.89	08/20/1979	A 15565	A-4028	D
<u>BLUE RIVER, LITTLE, TRIB. TO</u> S: 13 T: 4 R: 7W NUCKOLLS WILMA D JONES	BOYD JONES RESERVOIR	ST	40.60AF	06/10/1974	A 13046		
<u>BOYD JONES RESERVOIR</u> S: 13 T: 4 R: 7W NUCKOLLS WILMA D JONES	PUMP	SO		03/15/1978	A 15200		
WILMA D JONES	PUMP	SI		03/15/1978	A 15200	A-4028	
<u>BLUE RIVER, LITTLE</u> S: 18 T: 4 R: 6W NUCKOLLS SHUCK DRILLING COMPANY	PUMP	IR	.29	08/31/1940	A 3247		
SHUCK DRILLING COMPANY	PUMP	IR	.61	08/06/1964	A 10419		
SHUCK DRILLING COMPANY	PUMP	IR	1.34	08/21/1980	A 15708		
JAMES D & ALLEN FEREBEE	PUMP	IR	1.24	06/08/1964	A 10382		
S: 19 T: 4 R: 6W NUCKOLLS LYON ESTATE & KATHERINE A MYERS	PUMP	IR	.84	11/12/1964	A 10460		K
CORA BARTLETT	PUMPS	IR	.08	08/07/1935	A 2553		K
CORA BARTLETT	PUMP	IR	.26	03/29/1955	A 7207		
WENDELL A LINDGREN	PUMP	IR	.43	03/10/1986	A 16475		
S: 20 T: 4 R: 6W NUCKOLLS LYON ESTATE & KATHERINE A MYERS	PUMP	IR	2.11	03/27/1957	A 9408		K
S O S FARMS	PUMP	IR	.51	02/27/1974	A 12969		
<u>BLUE RIVER, LITTLE, TRIB. TO</u> S: 5 T: 4 R: 6W NUCKOLLS RITA JACOBSEN	PUMP	IR	1.07	07/15/1971	A 12323		K&
S: 7 T: 4 R: 6W NUCKOLLS WILMA D JONES	JONES RESERVOIR	ST	24.10AF	07/18/1977	A 15035		
<u>JONES RESERVOIR</u> S: 7 T: 4 R: 6W NUCKOLLS WILMA D JONES	PUMP	SO		08/05/1977	A 15068		
<u>BLUE RIVER, LITTLE</u> S: 21 T: 4 R: 6W NUCKOLLS DARWIN & SANDRA STERKEL	PUMP	IR	1.14	03/19/1957	A 9372		
DARWIN & SANDRA STERKEL	PUMP	IR	1.07	02/05/1965	A 10926		

SURFACE WATER RIGHTS DATA
CLAIMS, APPLICATIONS, AND APPROPRIATIONS IN DOWNSTREAM ORDER
DIVISION NO. 1C

SOURCE LOCATION APPROPRIATOR	CARRIER GAGE	USE	GRANT IN CFS/AF	DATE OF PRIORITY	DOCKET/ APP. NUMBER	ANNO. FT. NT.
<u>BLUE RIVER, LITTLE</u>						
S: 26 T: 4 R: 6W NUCKOLLS						
GORDON F & SHIRLEY R SHUCK	PUMP	IR	1.74	03/27/1964	A 10336	
S: 28 T: 4 R: 6W NUCKOLLS						
IVAN KING	PUMP	IR	.30	02/07/1956	A 8350	
GORDON SHUCK	PUMP	IR	.30	07/05/1988	A 16680	D
ROY BURKETT	PUMP	IR	.13	02/14/1956	A 8357	
ROY BURKETT	PUMP	IR	1.00	03/08/1957	A 9306	
S: 27 T: 4 R: 6W NUCKOLLS						
SHIRLEY R SHUCK	PUMP	IR	1.51	03/24/1978	A 15213	
<u>OX BOW CREEK, TRIB. TO</u>						
S: 8 T: 3 R: 6W NUCKOLLS						
J P WEHRMAN	WEHRMAN RESERVOIR	ST	40.90AF	04/17/1978	A 15239	
S: 35 T: 4 R: 7W NUCKOLLS						
HAROLD L RUTTMAN	RUTTMAN RESERVOIR	ST	11.40AF	03/10/1987	A 16547	
<u>RUTTMAN RESERVOIR</u>						
S: 35 T: 4 R: 7W NUCKOLLS						
HAROLD L RUTTMAN	PUMP	SO		03/10/1987	A 16548	
<u>OX BOW CREEK, TRIB. TO</u>						
S: 31 T: 4 R: 6W NUCKOLLS						
WILMA D JONES	RUTTMAN IRRIGATION RESERVOIR	ST	27.00AF	10/13/1959	A 9769	
<u>RUTTMAN IRRIGATION RESERVOIR</u>						
S: 31 T: 4 R: 6W NUCKOLLS						
WILMA D JONES	PUMP	SO		10/13/1959	A 9898	
<u>BLUE RIVER, LITTLE, TRIB. TO</u>						
S: 2 T: 3 R: 6W NUCKOLLS						
LOREN JENSEN	JENSEN RESERVOIR	ST	64.00AF	03/07/1967	A 11060	
<u>BLUE RIVER, LITTLE</u>						
S: 36 T: 4 R: 6W NUCKOLLS						
LAVON SCHOOF	PUMP	IR	.04	01/09/1957	A 9090	K
S: 1 T: 3 R: 6W NUCKOLLS						
JOHN L SCROGGIN ESTATE	PUMP	IR	1.31	06/02/1934	A 2394	
JOHN L SCROGGIN ESTATE	PUMP	IR	.53	10/27/1941	A 3524	R P-341
JOHN L SCROGGIN ESTATE	PUMP	IR	.53	07/18/1961	A 9953	A-3524R D
DORIS SCHUMACHER FARM	PUMP	IR	1.78	07/18/1961	A 9954	
<u>BLUE RIVER, LITTLE, TRIB. TO</u>						
S: 25 T: 4 R: 6W NUCKOLLS						
F A MOUNTFORD	MOUNTFORD LAKE	ST	49.00AF	09/15/1960	A 9862	
S: 36 T: 4 R: 6W NUCKOLLS						
LAVON SCHOOF	SCHOOF RESERVOIR	ST	50.00AF	09/04/1981	A 15988	
<u>SCHOOF RESERVOIR</u>						
S: 36 T: 4 R: 6W NUCKOLLS						
LAVON SCHOOF	PUMP	SO		01/25/1982	A 16057	

SURFACE WATER RIGHTS DATA
CLAIMS, APPLICATIONS, AND APPROPRIATIONS IN DOWNSTREAM ORDER
DIVISION NO. 1C

SOURCE LOCATION APPROPRIATOR	CARRIER GAGE	USE	GRANT IN CFS/AF	DATE OF PRIORITY	DOCKET/ APP. NUMBER	ANNO. FT. NT.
<u>BLUE RIVER, LITTLE, TRIB. TO</u> S: 31 T: 4 R: 5W NUCKOLLS MARY MAZOUR	MAZOUR-SCHROEDER RES.	ST	23.10AF	10/18/1971	A 12402	
<u>MAZOUR-SCHROEDER RESERVOIR</u> S: 31 T: 4 R: 5W NUCKOLLS MARY MAZOUR	PUMP	SO		11/04/1971	A 12418	
<u>BLUE RIVER, LITTLE</u> S: 7 T: 3 R: 5W NUCKOLLS DORIS E SCHUMACHER	PUMP NO. 2	IR	1.61	10/27/1941	A 3524	
DORIS E SCHUMACHER	PUMP	IR	1.61	07/18/1961	A 9953	A-3524 D
<u>ELK CREEK</u> S: 24 T: 3 R: 8W NUCKOLLS WEHRMAN & SON	PUMP	IR	.54	12/08/1964	A 10483	
S: 28 T: 3 R: 7W NUCKOLLS HENRY E WEHRMAN JR	PUMP	IR	1.74	03/09/1971	A 12180	
<u>ELK CREEK, TRIB. TO</u> S: 28 T: 3 R: 7W NUCKOLLS HENRY E WEHRMAN JR	WEHRMAN RESERVOIR	ST	16.50AF	05/12/1971	A 12256	
<u>ELK CREEK</u> S: 25 T: 3 R: 7W NUCKOLLS ELK CREEK COUNTRY CLUB	PUMP	IR	.46	01/12/1998	A 17633	
<u>WEHRMAN RESERVOIR</u> S: 28 T: 3 R: 7W NUCKOLLS HENRY E WEHRMAN JR	PUMP	SI		10/07/1971	A 12395	A-12180
<u>ELK CREEK, TRIB. TO</u> S: 32 T: 3 R: 6W NUCKOLLS ROBERT FRAHM	ROBERT FRAHM RESERVOIR	ST	26.90AF	08/03/1977	A 15863	
<u>ELK CREEK</u> S: 13 T: 3 R: 6W NUCKOLLS SCHUMACHER FARM TRUST	PUMP	IR	1.57	04/20/1978	A 15240	
S: 12 T: 3 R: 6W NUCKOLLS DORIS E SCHUMACHER	PUMPS	IR	.71	06/22/1957	A 9522	
<u>BLUE RIVER, LITTLE, TRIB. TO</u> S: 32 T: 4 R: 5W NUCKOLLS SCOTT AHRENS	SCOTT AHRENS RESERVOIR	ST	24.00AF	04/10/1997	A 17571	
S: 9 T: 3 R: 5W NUCKOLLS SCROGGIN BROTHERS	PUMP	IR	.93	04/18/1977	A 14908	
<u>TURTLE CREEK</u> S: 1 T: 2 R: 6W NUCKOLLS ELMER J WILLIAMS	WILLIAMS RESERVOIR	ST	191.00AF	03/26/1958	A 9607	
<u>WILLIAMS RESERVOIR</u> S: 1 T: 2 R: 6W NUCKOLLS ELMER J WILLIAMS	WILLIAMS CANAL	SO		03/26/1958	A 9692	

See "Use" definitions and footnotes on pages 49 through 52

SURFACE WATER RIGHTS DATA
CLAIMS, APPLICATIONS, AND APPROPRIATIONS IN DOWNSTREAM ORDER
DIVISION NO. 1C

SOURCE LOCATION APPROPRIATOR	CARRIER GAGE	USE	GRANT IN CFS/AF	DATE OF PRIORITY	DOCKET/ APP. NUMBER	ANNOA. FT. NT.
<u>TURTLE CREEK, TRIB. TO</u> S: 28 T: 3 R: 5W NUCKOLLS SCROGGIN BROTHERS	SCROGGIN RESERVOIR	ST	47.32AF	09/06/1962	A 10100	
<u>BLUE RIVER, LITTLE, TRIB. TO</u> S: 10 T: 3 R: 5W NUCKOLLS MYRON KEIM	PUMP	IR	2.01	07/02/1971	A 12312	&
S: 11 T: 3 R: 5W NUCKOLLS RUSSELL SCHROEDER	PUMP	IR	.53	05/20/1977	A 14950	K
<u>BLUE RIVER, LITTLE</u> S: 13 T: 3 R: 5W NUCKOLLS JAMES BURESH	PUMP	IR	.66	06/19/1981	A 15896	
<u>THAMES CREEK</u> S: 26 T: 3 R: 5W NUCKOLLS DEWANE & JENS HOUTWED	PUMP	IR	.21	04/09/1958	A 9611	
<u>BLUE RIVER, LITTLE, TRIB. TO</u> S: 25 T: 3 R: 5W NUCKOLLS VIVIAN D DROHMAN	DROHMAN RESERVOIR	ST	22.00AF	02/27/1969	A 11657	
<u>DROHMAN RESERVOIR</u> S: 25 T: 3 R: 5W NUCKOLLS VIVIAN D DROHMAN	PUMP	SO		02/27/1969	A 11658	
<u>BLUE RIVER, LITTLE</u> S: 19 T: 3 R: 4W THAYER H LOUIS MEYER	PUMP	IR	.31	01/10/1964	A 10274	K
<u>BLUE RIVER, LITTLE, TRIB. TO</u> S: 2 T: 3 R: 5W NUCKOLLS MOYN KEIM	PUMP	IR	.20	07/02/1971	A 12311	
ANNE SCHROEDER ESTATE	PUMP	IR	.36	09/08/1971	A 12375	
NORBERT SCHROEDER	SCHROEDER RESERVOIR	ST	26.30AF	06/13/1975	A 13622	
<u>SCHROEDER RESERVOIR</u> S: 2 T: 3 R: 5W NUCKOLLS NORBERT SCHROEDER	PUMP	SO		06/13/1975	A 13623	
<u>BLUE RIVER, LITTLE, TRIB. TO</u> S: 1 T: 3 R: 5W NUCKOLLS ELLIOTT N JAGELS	JAGELS RESERVOIR	ST	49.78AF	06/13/1967	A 11170	
S: 36 T: 4 R: 5W NUCKOLLS WAYNE JAGELS	PUMP	IR	.40	05/20/1970	A 11944	K&
<u>BLUE RIVER, LITTLE</u> S: 25 T: 3 R: 4W THAYER ELMER, ROBERT & STEPHEN WERNER	PUMP	IR	.10	04/18/1949	A 4465	K
<u>BLUE RIVER, LITTLE, TRIB. TO</u> S: 19 T: 3 R: 3W THAYER WERNER BROS.	WERNER RESERVOIR	ST	60.00AF	05/08/1985	A 16378	

SURFACE WATER RIGHTS DATA
CLAIMS, APPLICATIONS, AND APPROPRIATIONS IN DOWNSTREAM ORDER
DIVISION NO. 1C

SOURCE LOCATION APPROPRIATOR	CARRIER GAGE	USE	GRANT IN CFS/AF	DATE OF PRIORITY	DOCKET/ APP. NUMBER	ANNOA. FT. NT.
<u>BLUE RIVER, LITTLE</u>						
S: 20 T: 3 R: 3W THAYER EVERETT R & MARILYN M SCHARDT	PUMP	IR	1.01	06/20/1966	A 10860	
S: 36 T: 3 R: 3W THAYER MCKENZIE FARMS	PUMPS	IR	.21	11/02/1937	A 2799	K
RICHARD E & ALICE L HEINRICHS	PUMP	IR	.66	09/03/1970	A 12071	
S: 1 T: 2 R: 3W THAYER MCKENZIE FARMS	PUMP	IR	.66	10/30/1974	A 13246	
MCKENZIE FARMS	PUMP	IR	.72	11/14/1955	A 8251	
ERNEST & DARLENE A WIEDEL	PUMP	IR	.86	01/20/1965	A 10516	
HEBRON HI PRO PORK PRODUCERS, INC	PUMP	ST	1.11	03/22/1965	A 10576	
<u>BLUE RIVER, LITTLE, TRIB. TO</u>						
S: 31 T: 3 R: 2W THAYER THAYER COUNTY	HEBRON RESERVOIR	ST	33.40AF	06/27/1975	A 13640	
THAYER COUNTY	HEBRON RESERVOIR	SS	45.20AF	05/16/1991	A 17076	A-13640 A
<u>SPRING CREEK, TRIB. TO</u>						
S: 19 T: 2 R: 6W NUCKOLLS KENNETH CORMAN	CORMAN RESERVOIR	ST	39.46AF	11/06/1961	A 9996	
<u>CORMAN RESERVOIR</u>						
S: 19 T: 2 R: 6W NUCKOLLS KENNETH CORMAN	PUMP	SO		10/02/1962	A 10110	
<u>SPRING CREEK, TRIB. TO</u>						
S: 27 T: 2 R: 6W NUCKOLLS BEAUFORD E HOYER	PUMP	IR	.70	06/09/1978	A 15274	K
S: 26 T: 2 R: 6W NUCKOLLS GENERAL AGRICULTURAL SVC, DBA/SCULLY ENTERPRISES	SIMONSEN RESERVOIR	ST	51.40AF	08/10/1962	A 10096	
<u>SIMONSEN RESERVOIR</u>						
S: 26 T: 2 R: 6W NUCKOLLS GENERAL AGRICULTURAL SVC, DBA/SCULLY ENTERPRISES	PUMP	SO		10/05/1962	A 10115	
<u>SPRING CREEK</u>						
S: 17 T: 2 R: 5W NUCKOLLS JEPPESEN FARMS, INC	JEPPESEN RESERVOIR	ST	23.00AF	08/29/1969	A 11788	
<u>JEPPESEN RESERVOIR</u>						
S: 17 T: 2 R: 5W NUCKOLLS JEPPESEN FARMS, INC	PUMP	SO		08/29/1969	A 11789	
<u>SPRING CREEK</u>						
S: 9 T: 1 R: 4W THAYER CURTIS B & NANCY A FINTEL	PUMP	IR	.21	12/21/1957	A 9581	
S: 10 T: 1 R: 4W THAYER WILLIAM & REBECCA MIZE	PUMP	IR	.17	02/20/1968	A 11342	K
<u>SPRING CREEK, TRIB. TO</u>						
S: 11 T: 1 R: 4W THAYER ALMA BOSTELMAN	BOSTELMAN RESERVOIR	ST	37.00AF	07/13/1984	A 16311	

SURFACE WATER RIGHTS DATA
CLAIMS, APPLICATIONS, AND APPROPRIATIONS IN DOWNSTREAM ORDER
DIVISION NO. 1C

SOURCE LOCATION APPROPRIATOR	CARRIER GAGE	USE	GRANT IN CFS/AF	DATE OF PRIORITY	DOCKET/ APP. NUMBER	ANNOA.	FT. MT.
<u>BOSTELMAN RESERVOIR</u> S: 11 T: 1 R: 4W THAYER							
ALMA BOSTELMAN	PUMP	SO		02/11/1985	A 16352		
<u>SPRING CREEK, TRIB. TO</u> S: 4 T: 1 R: 4W THAYER							
FINTEL ENTERPRISES, INC	PUMP	IR	.11	01/06/1967	A 11008		K
FINTEL ENTERPRISES, INC	FINTEL RESERVOIR	ST	36.60AF	04/21/1967	A 11108		
<u>FINTEL RESERVOIR</u> S: 4 T: 1 R: 4W THAYER							
FINTEL ENTERPRISES, INC	PUMP	SI		04/21/1967	A 11109	A-11008	K
<u>SPRING CREEK, TRIB. TO</u> S: 3 T: 1 R: 4W THAYER							
ADALIA K FRUM	PUMP	IR	.50	04/11/1966	A 10828		
<u>SPRING CREEK</u> S: 35 T: 2 R: 4W THAYER							
ARTHUR BRETTMANN	PUMP	IR	.77	09/30/1974	A 13215		
<u>SPRING CREEK, TRIB. TO</u> S: 8 T: 2 R: 4W THAYER							
HENRY H SCHIERMEYER	PUMP	IR	.36	12/04/1974	A 13300		K
S: 3 T: 2 R: 4W THAYER							
GAYLORD & BEATRICE EHLERS	EHLERS RESERVOIR	ST	42.90AF	02/14/1977	A 14714		
GAYLORD & BEATRICE EHLERS	PUMP	IR	1.54	02/17/1977	A 14737		
<u>EHLERS RESERVOIR</u> S: 3 T: 2 R: 4W THAYER							
GAYLORD & BEATRICE EHLERS	PUMP	SI		02/17/1977	A 14738	A-14737	
<u>SPRING CREEK, TRIB. TO</u> S: 11 T: 2 R: 4W THAYER							
DONNEL L STELLING	STELLING POND	ST	25.60AF	07/24/1986	A 16510		
<u>STELLING POND</u> S: 11 T: 2 R: 4W THAYER							
DONNEL L STELLING	PUMP	SO		07/24/1986	A 16511		
<u>SPRING CREEK</u> S: 18 T: 2 R: 3W THAYER							
ROLAND G KOERWITZ	PUMP	IR	.20	08/15/1958	A 9638		K
S: 17 T: 2 R: 3W THAYER							
ERNEST C WIEDEL	PUMP	IR	.12	10/20/1947	A 4130		K
S: 9 T: 2 R: 3W THAYER							
ELMER J HEIDER ET AL	PUMP	IR	.25	04/11/1951	A 4840		K
S: 15 T: 2 R: 3W THAYER							
ERNEST C WIEDEL ET AL	PUMP	IR	.69	03/26/1976	A 14124		
S: 14 T: 2 R: 3W THAYER							
JAMES E WEHRBEIN	PUMP	IR	.64	03/25/1971	A 12193		K

SURFACE WATER RIGHTS DATA
CLAIMS, APPLICATIONS, AND APPROPRIATIONS IN DOWNSTREAM ORDER
DIVISION NO. 1C

SOURCE LOCATION APPROPRIATOR	CARRIER GAGE	USE	GRANT IN CFS/AF	DATE OF PRIORITY	DOCKET/ APP. NUMBER	ANNOA. FT. NT.
<u>SPRING CREEK TRIBUT.</u> S: 11 T: 2 R: 3W THAYER ERNEST C WIEDEL	ERNEST WIEDEL RESERVOIR	ST	30.30AF	04/09/1970	A 11916	
<u>SPRING CREEK</u> S: 12 T: 2 R: 3W THAYER ERNEST & DARLENE A WIEDEL	PUMP	IR	.36	04/20/1953	A 5273	
<u>BLUE RIVER LITTLE</u> S: 8 T: 2 R: 2W THAYER LILLIAN BAXA	PUMP	IR	.66	01/22/1955	A 7041	K
S: 9 T: 2 R: 2W THAYER ALAN KENNING	PUMP	IR	1.73	01/08/1979	A 15383	
ALAN KENNING	PUMP	IR	.93	01/25/1937	A 2682	
S: 10 T: 2 R: 2W THAYER GLENN R & MICHAEL G FISCHER GAME AND PARKS COMMISSION	PUMP	IR	.76	12/02/1965	A 10724	
GAME AND PARKS COMMISSION	PUMP	IR	1.16	03/03/1958	A 9599	
GAME AND PARKS COMMISSION	PUMP	IR	.11	05/04/1956	A 8538	
<u>DRY CREEK</u> S: 32 T: 1 R: 3W THAYER KARIS V & SHIRLEY J KUHLMANN KARIS V KUHLMANN	PUMP	IR	.19	09/18/1970	A 12081	K
<u>DRY CREEK TRIBUT.</u> S: 32 T: 1 R: 3W THAYER GILKESON & SAWYER	PUMP	IR	.56	04/05/1971	A 12205	&
S: 28 T: 1 R: 3W THAYER EDWIN H HOOPS	PUMP	IR	.29	08/02/1974	A 13123	&
<u>DRY CREEK</u> S: 15 T: 1 R: 3W THAYER JAMES & KAREN VORDERSTRASSE	PUMP	IR	.44	01/15/1968	A 11314	K
S: 10 T: 1 R: 3W THAYER WILLIAM VORDERSTRASSE	PUMP	IR	.55	03/28/1972	A 12564	
<u>DRY CREEK TRIBUT.</u> S: 3 T: 1 R: 3W THAYER CLARENCE VORDERSTRASSE	VORDERSTRASSE RESERVOIR	ST	35.00AF	10/22/1980	A 15724	
<u>VORDERSTRASSE RESERVOIR</u> S: 3 T: 1 R: 3W THAYER CLARENCE VORDERSTRASSE	PUMP	SO		01/12/1982	A 16046	
<u>DRY CREEK</u> S: 12 T: 1 R: 3W THAYER HERMAN DAGEFORDE	PUMP	IR	.39	10/02/1967	A 11259	
S: 1 T: 1 R: 3W THAYER FLORENCE R EASTON	PUMP	IR	.93	06/26/1968	A 11462	
S: 31 T: 2 R: 2W THAYER EUGENE J WIEDEL	PUMP	IR	1.76	08/14/1967	A 11223	

SURFACE WATER RIGHTS DATA
CLAIMS, APPLICATIONS, AND APPROPRIATIONS IN DOWNSTREAM ORDER
DIVISION NO. 1C

SOURCE LOCATION APPROPRIATOR	CARRIER GAGE	USE	GRANT IN CFS/AF	DATE OF PRIORITY	DOCKET/ APP. NUMBER	ANNOA. FT. NT.
<u>DRY CREEK, TRIB. TO</u>						
S: 36 T: 2 R: 3W THAYER ERNEST & DARLENE A WIEDEL	RIPPE RESERVOIR NO. 1	ST	9.57AF	01/16/1968	A 11318	
S: 4 T: 1 R: 2W THAYER HENRY VIRUS	PUMP	IR	.71	07/22/1974	A 13092	
<u>DRY CREEK</u>						
S: 11 T: 2 R: 2W THAYER JOHN L WEHRBEIN	PUMP	IR	.71	05/04/1971	A 12247	
<u>BLUE RIVER, LITTLE</u>						
S: 11 T: 2 R: 2W THAYER ROBERT J KRAKOW	PUMP	IR	.68	01/17/1955	A 6999	K
S: 2 T: 2 R: 2W THAYER KENNETH KRAKOW	PUMP	IR	.21	04/05/1956	A 8461	
S: 1 T: 2 R: 2W THAYER ROBERT J KRAKOW	PUMP	IR	.42	03/08/1967	A 11066	K
<u>BLUE RIVER, LITTLE, TRIB. TO</u>						
S: 24 T: 2 R: 2W THAYER HAROLD R FISCHER	FISCHER RESERVOIR	ST	41.50AF	06/16/1970	A 11974	
<u>BLUE RIVER, LITTLE</u>						
S: 4 T: 2 R: 1W THAYER JOE G HERGOTT	PUMP	IR	.96	08/20/1974	A 13161	
S: 34 T: 3 R: 1W THAYER DURFLINGER HEIRS	PUMP	IR	.17	09/16/1955	A 8131	K
S: 35 T: 3 R: 1W THAYER JEWELL L & MARGARET BUCHLI	PUMP	IR	.77	07/20/1964	A 10395	K
S: 26 T: 3 R: 1W THAYER RAYMOND W MAU	PUMP	IR	1.44	07/27/1964	A 10401	
S: 23 T: 3 R: 1W THAYER HARRY WIEDEL	PUMP	IR	.33	04/15/1966	A 10832	
S: 24 T: 3 R: 1W THAYER RAYMOND W MAU	PUMP	IR	1.53	02/11/1972	A 12504	
S: 19 T: 3 R: 1E JEFFERSON LEE A SNYDER ESTATE	PUMPS	IR	.36	05/02/1955	A 7435	K
S: 21 T: 3 R: 1E JEFFERSON MARVIN SCHOEN	PUMP	IR	1.17	03/20/1961	A 9912 R P-496	K
LOREN LANDKAMER	PUMP	IR	1.80	01/14/1997	A 17554	
<u>SANDY CREEK, BIG, TRIB. TO</u>						
S: 8 T: 7 R: 8W CLAY CHARLES WM ROBACK	PUMP	IR	2.16	04/09/1970	A 11917	&
<u>SANDY CREEK, BIG</u>						
S: 5 T: 6 R: 8W CLAY LEROY PAUL FREDRICKS	FREDRICKS RESERVOIR	ST	1.00AF	09/24/1992	A 17224	
S: 20 T: 6 R: 7W CLAY LITTLE BLUE NRD	BIG SANDY RES. 20-6-7	ST	1610.00AF	06/19/1981	A 15897	

SURFACE WATER RIGHTS DATA
CLAIMS, APPLICATIONS, AND APPROPRIATIONS IN DOWNSTREAM ORDER
DIVISION NO. 1C

SOURCE LOCATION APPROPRIATOR	CARRIER GAGE	USE	GRANT IN CFS/AF	DATE OF PRIORITY	DOCKET/ APP. NUMBER	ANNOA. FT. NT.
<u>SANDY CREEK, BIG</u>						
S: 22 T: 6 R: 7W CLAY JACK E PESHEK	PUMP	IR	.90	12/07/1972	A 12773	K
S: 23 T: 6 R: 7W CLAY JACK E PESHEK	PUMP	IR	.35	12/07/1972	A 12772	
JACK E PESHEK	PUMP	IR	.78	12/07/1972	A 12772 R P-446	
<u>SANDY CREEK, BIG, TRIB. TO</u>						
S: 31 T: 6 R: 6W CLAY DANA G FISHER	FISHER RESERVOIR NO. 1	ST	16.50AF	01/30/1976	A 13976	
<u>FISHER RESERVOIR NO. 1</u>						
S: 31 T: 6 R: 6W CLAY DANA G FISHER	PUMP	SO		02/25/1977	A 14757	
<u>SANDY CREEK, BIG, TRIB. TO</u>						
S: 32 T: 6 R: 6W CLAY B & P ENTERPRISES	PUMP	IR	.84	03/09/1973	A 12824	K&
<u>SANDY CREEK, BIG</u>						
S: 8 T: 5 R: 6W CLAY DANIEL L SHAW	PUMP	IR	1.66	04/02/1992	A 17164	
<u>SANDY CREEK, BIG, TRIB. TO</u>						
S: 32 T: 6 R: 6W CLAY B & P ENTERPRISES	PUMP	IR	1.37	01/15/1971	A 12139	K&
S: 4 T: 5 R: 6W CLAY KNUDSON, KNUDSON & OSLER	PUMP	IR	1.93	06/27/1975	A 13769	&
<u>SANDY CREEK, BIG</u>						
S: 10 T: 5 R: 6W CLAY LLOYD STERTZ	PUMP	IR	.50	02/13/1968	A 11335	K
<u>SANDY CREEK, BIG, TRIB. TO</u>						
S: 2 T: 5 R: 7W CLAY F W STAHNKE	PUMP	IR	.53	06/02/1971	A 12290	K&
B CHARLES JOHNSON	PUMP	IR	.30	04/07/1971	A 12207	K&
S: 12 T: 5 R: 7W CLAY WARREN E HARMS	PUMP	IR	.23	07/28/1975	A 13689	K&
SCULLY ESTATES LIMITED PARTNERSHIP (THE)	PUMP	IR	.36	03/29/1977	A 14861	&
S: 19 T: 5 R: 6W CLAY VERN WATSON	PUMP	IR	1.09	11/24/1972	A 12767	&
HAZEL J WOOD	PUMP	IR	.23	08/27/1974	A 13173	K&
S: 17 T: 5 R: 6W CLAY ROBERTA BUTLER	PUMP	IR	.14	06/02/1971	A 12289	K&
LORA HAKANSON	PUMP	IR	.87	06/02/1971	A 12288	&
S: 20 T: 5 R: 6W CLAY DALE FRAHM	PUMP	IR	.70	05/24/1971	A 12276	&
S: 21 T: 5 R: 6W CLAY WILLIAM SCULLY	PUMP	IR	.72	07/10/1985	A 16426	

SURFACE WATER RIGHTS DATA
CLAIMS, APPLICATIONS, AND APPROPRIATIONS IN DOWNSTREAM ORDER
DIVISION NO. 1C

SOURCE LOCATION APPROPRIATOR	CARRIER GAGE	USE	GRANT IN CFS/AF	DATE OF PRIORITY	DOCKET/ APP. NUMBER	ANNO. FT. NT.
<u>SANDY CREEK, BIG TRIB. TO</u> S: 27 T: 5 R: 6W CLAY MCREYNOLDS FARMS INC	PUMP	IR	.69	03/14/1972	A 12542	K
<u>SANDY CREEK, BIG</u> S: 32 T: 5 R: 5W CLAY RICK HOFFMAN	PUMP	IR	.57	06/13/1979	A 15490	K
<u>SANDY CREEK, BIG TRIB. TO</u> S: 17 T: 5 R: 5W CLAY SCULLY ESTATES LIMITED PARTNERSHIP (THE)	PUMP	IR	.99	02/19/1974	A 12984	&
ROBERT H & BRUCE D PEGLER	PUMP	IR	1.29	02/16/1972	A 12569	K&
S: 20 T: 5 R: 5W CLAY LORENA BECK	PUMP	IR	2.06	11/18/1971	A 12430	K&
S: 11 T: 4 R: 5W NUCKOLLS NELSON LAND & CATTLE, INC	PUMP	IR	1.14	05/24/1972	A 12636	&
<u>SANDY CREEK, BIG</u> S: 2 T: 4 R: 5W NUCKOLLS JANET L SCHARDT	PUMP	IR	.94	02/20/1975	A 13426	
<u>SANDY CREEK, BIG TRIB. TO</u> S: 1 T: 4 R: 5W NUCKOLLS SCULLY ESTATES LIMITED PARTNERSHIP (THE)	PUMP	IR	.61	09/04/1970	A 12072	&
<u>SANDY CREEK, BIG</u> S: 12 T: 4 R: 5W NUCKOLLS WILLIAM X & FERN L FISHER	PUMP	IR	.41	08/29/1974	A 13177	K
S: 7 T: 4 R: 4W THAYER LORENE BETHKE	PUMP	IR	1.90	01/03/1984	A 16258	
ARDEAN & LINDA MUNNENKAMP	PUMP	IR	.49	07/23/1971	A 12330	
<u>SANDY CREEK, LITTLE WEST TRIB. TO</u> S: 34 T: 7 R: 7W CLAY ESTHER C YOST	PUMP	IR	1.36	02/28/1975	A 13449	K&
S: 3 T: 6 R: 7W CLAY FIVE-D CORPORATION	PUMP	IR	3.04	02/06/1975	A 13387	K&
S: 35 T: 7 R: 7W CLAY HERTEL ESTATE	PUMP	IR	.86	09/29/1971	A 12390	&
S: 8 T: 6 R: 6W CLAY E M BURGHART	PUMP	IR	.57	07/30/1973	A 12912	K&
S: 12 T: 6 R: 7W CLAY DOROTHY I VONSPRECKELSEN	PUMP	IR	.10	05/15/1972	A 12629	K&
S: 7 T: 6 R: 6W CLAY ALLEN SIPPEL	PUMP	IR	1.36	06/24/1970	A 11981	&
<u>SANDY CREEK, LITTLE WEST</u> S: 8 T: 6 R: 6W CLAY RUSSELL GOODTEL	PUMP	IR	.46	12/09/1970	A 12125	K&
S: 13 T: 6 R: 6W CLAY BOBBIE MIHM	PUMP	IR	.20	08/20/1979	A 15560	K

SURFACE WATER RIGHTS DATA
CLAIMS, APPLICATIONS, AND APPROPRIATIONS IN DOWNSTREAM ORDER
DIVISION NO. 1C

SOURCE LOCATION APPROPRIATOR	CARRIER GAGE	USE	GRANT IN CFS/AF	DATE OF PRIORITY	DOCKET/ APP. NUMBER	ANNOA.	FT. NT.
<u>SANDY CREEK, LITTLE, WEST, TRIB. TO</u> S: 12 T: 6 R: 6W CLAY HARLAM D MACK	PUMP	IR	.57	10/30/1974	A 13248		&
<u>SANDY CREEK, LITTLE, WEST</u> S: 21 T: 6 R: 5W CLAY LEE E NELSON	PUMP	IR	1.60	09/23/1965	A 10703		K
<u>SANDY CREEK, LITTLE, WEST, TRIB. TO</u> S: 21 T: 6 R: 5W CLAY LEE & LYLE NELSON	PUMP	IR	.23	08/26/1965	A 10682		K&
S: 34 T: 6 R: 5W CLAY JIMMIE OVERTURF	JIM OVERTURF RESERVOIR	ST	21.00AF	07/29/1975	A 13694		
S: 2 T: 5 R: 5W CLAY LEONARD CARLSON HEIRS	PUMP	IR	.31	11/17/1972	A 12766		K&
S: 10 T: 5 R: 5W CLAY RICHARD YOST	YOST RESERVOIR	ST	21.90AF	07/27/1972	A 12690		
<u>SANDY CREEK, LITTLE, WEST</u> S: 10 T: 5 R: 5W CLAY RICHARD YOST	PUMP	IR	.23	07/27/1972	A 12696		K
<u>SANDY CREEK, LITTLE, WEST, TRIB. TO</u> S: 10 T: 5 R: 5W CLAY JAMES R MOORE	PUMP	IR	2.23	08/18/1975	A 13758		&
<u>SANDY CREEK, LITTLE, WEST</u> S: 23 T: 5 R: 5W CLAY FLOYDE A & ROLLAND L ANDERSON	PUMP	IR	1.57	03/10/1976	A 14085		K
<u>SANDY CREEK, LITTLE, WEST, TRIB. TO</u> S: 22 T: 5 R: 5W CLAY ALBERT LOBEDA	PUMP	IR	.86	10/15/1974	A 13233		K&
S: 26 T: 5 R: 5W CLAY SCULLY ESTATES LIMITED PARTNERSHIP (THE) WIGHT BROTHERS	PUMP PUMP	IR IR	.26 .17	08/18/1971 10/17/1975	A 12357 A 13832		& K&
S: 25 T: 5 R: 5W CLAY FLOYD A ANDERSON	PUMP	IR	2.06	04/08/1975	A 13538		K&
S: 13 T: 5 R: 5W CLAY GENE ANDERSEN	PUMP	IR	.17	08/19/1974	A 13159		K&
<u>SANDY CREEK, LITTLE, WEST</u> S: 19 T: 5 R: 4W FILLMORE FLOYD A ANDERSON ANDERSONS OF OMC	PUMP PUMP	IR IR	.29 .24	08/24/1964 04/08/1975	A 10428 A 13537		K K
S: 29 T: 5 R: 4W FILLMORE ERWIN L NELSON	PUMP	IR	.42	02/28/1956	A 8383		
ROY J LONSDALE	PUMP	IR	.25	05/23/1969	A 11709		K
S: 32 T: 5 R: 4W FILLMORE DON L & MARVIN F WILLIAMS	PUMP	IR	1.13	08/31/1959	A 9754		K

See "Use" definitions and footnotes on pages 49 through 52

SURFACE WATER RIGHTS DATA
CLAIMS, APPLICATIONS, AND APPROPRIATIONS IN DOWNSTREAM ORDER
DIVISION NO. 1C

SOURCE LOCATION APPROPRIATOR	CARRIER GAGE	USE	GRANT IN CFS/AF	DATE OF PRIORITY	DOCKET/ APP. NUMBER	ANNOA. FT. NT.
<u>SANDY CREEK, LITTLE WEST</u> S: 6 T: 4 R: 4W THAYER						
DON L WILLIAMS	PUMP	IR	.31	08/01/1972	A 12703	K
<u>SANDY CREEK, BIG</u> S: 8 T: 4 R: 4W THAYER						
HAROLD GRONE ESTATE	PUMP	IR	.47	05/18/1970	A 11940	
S: 16 T: 4 R: 4W THAYER						
SLAGEL & POHLING	PUMP	IR	2.03	02/14/1975	A 13407	
JERRY L WHITE	PUMP	IR	.87	04/30/1964	A 10363	
GEORGE GERDES	PUMP	IR	.50	03/10/1992	A 17161	
S: 15 T: 4 R: 4W THAYER						
JOHN E MEYER	PUMP	IR	.59	02/18/1963	A 10145	
S: 24 T: 4 R: 4W THAYER						
FOLKERTS PAUL E & ANGELA J	PUMP	IR	2.64	11/09/1967	A 11275	
FOLKERTS PAUL E & ANGELA J	PUMP	IR	1.40	10/16/1972	A 12751	K
<u>SANDY CREEK, BIG, TRIB. TO</u> S: 25 T: 4 R: 4W THAYER						
H W WEDDELL ESTATE	WEDDELL RESERVOIR	ST	31.70AF	02/14/1973	A 12807	
S: 13 T: 4 R: 4W THAYER						
EDNA W HUMPHRIES	LIPPITT RESERVOIR	ST	24.00AF	09/16/1960	A 9863	
<u>LIPPITT RESERVOIR</u> S: 13 T: 4 R: 4W THAYER						
EDNA W HUMPHRIES	PUMP	SO		09/16/1960	A 9969	
<u>SANDY CREEK, BIG, TRIB. TO</u> S: 13 T: 4 R: 4W THAYER						
EDNA W HUMPHRIES	PUMP	IR	.71	09/08/1975	A 13797	
<u>SANDY CREEK, BIG</u> S: 19 T: 4 R: 3W THAYER						
ELVA LAUTENSCHLAGER	PUMP	IR	.59	04/19/1971	A 12225	
<u>SANDY CREEK, BIG, TRIB. TO</u> S: 18 T: 4 R: 3W THAYER						
BRINEGAR & SON, INC.	BRINEGAR RESERVOIR	ST	19.60AF	05/08/1984	A 16298	
<u>SANDY CREEK, BIG</u> S: 20 T: 4 R: 3W THAYER						
NORMAN WALKER	PUMP	IR	.40	04/20/1989	A 16777	K
DONALD W & COLLEENNE J WIDLER	PUMP	IR	.24	01/12/1970	A 11849	K
S: 21 T: 4 R: 3W THAYER						
NORMAN W LANGE	PUMP	IR	.46	08/04/1956	A 8718	K
<u>SANDY CREEK, BIG, TRIB. TO</u> S: 16 T: 5 R: 4W FILLMORE						
R & M CORPORATION	PUMP	IR	.29	06/10/1970	A 11958	K&
S: 23 T: 5 R: 4W FILLMORE						
RONALD J ALFS ET AL	PUMP	IR	.21	06/10/1970	A 11959	K&

SURFACE WATER RIGHTS DATA
CLAIMS, APPLICATIONS, AND APPROPRIATIONS IN DOWNSTREAM ORDER
DIVISION NO. 1C

SOURCE LOCATION APPROPRIATOR	CARRIER GAGE	USE	GRANT IN CFS/AF	DATE OF PRIORITY	DOCKET/ APP. NUMBER	ANNOA. FT. NT.
<u>SANDY CREEK, BIG, TRIB. TO</u>						
S: 31 T: 5 R: 3W FILLMORE THOMAS D HEINRICHS	PUMP	IR	1.08	02/22/1972	A 12517	
S: 5 T: 4 R: 3W THAYER J W MAUST	PUMP	IR	1.01	11/29/1971	A 12451	K&
<u>SANDY CREEK, BIG</u>						
S: 26 T: 4 R: 3W THAYER WAYNE LAHMERS	PUMPS	IR	.23	10/31/1961	A 9995	K
S: 6 T: 3 R: 2W THAYER HARRIET L JENSEN	PUMP	IR	.22	05/20/1968	A 11427	K
S: 5 T: 3 R: 2W THAYER ROBERT R DILL	PUMP	IR	.47	12/30/1959	A 9785	
DARRELL L HINTZ	PUMP	IR	.98	08/26/1991	A 17104	
S: 10 T: 3 R: 4W THAYER JAMES D. HUDSON	PUMP	IR	.75	10/18/1991	A 17122	
<u>SANDY CREEK, BIG, TRIB. TO</u>						
S: 2 T: 4 R: 3W THAYER GAME AND PARKS COMMISSION	PRAIRIE MARSH WMA	ST	65.00AF	07/20/1992	A 17210	
<u>SANDY CREEK, BIG, SOUTH FORK, TRIB. TO</u>						
S: 29 T: 5 R: 6W CLAY EDGAR A & VERDA N BUSSELL	PUMP	IR	.91	11/23/1970	A 12118	K&
<u>SANDY CREEK, BIG, SOUTH FORK</u>						
S: 33 T: 5 R: 6W CLAY ELDON G GROVE	PUMP	IR	.46	09/14/1973	A 12940	&
ELDON G GROVE	PUMP	IR	.52	09/14/1973	A 12941	K&
<u>SANDY CREEK, BIG, SOUTH FORK, TRIB. TO</u>						
S: 33 T: 5 R: 6W CLAY DUANE COXBILL	PUMP	IR	.16	01/11/1979	A 15389	&
<u>SANDY CREEK, BIG, SOUTH FORK</u>						
S: 3 T: 4 R: 6W NUCKOLLS MCREYNOLDS FARMS INC	PUMP	IR	1.13	03/07/1978	A 15198	&
<u>SANDY CREEK, BIG, SOUTH FORK, TRIB. TO</u>						
S: 34 T: 5 R: 6W CLAY M B SWANSON	PUMP	IR	.89	02/27/1969	A 11656	&
S: 2 T: 4 R: 6W NUCKOLLS LAZY T MILLIRON CORPORATION	PUMP	IR	.73	04/25/1971	A 12237	&
DARRELL & CAROL L BECK	PUMP	IR	.36	11/19/1971	A 12432	K&
S: 10 T: 4 R: 6W NUCKOLLS ANN M & CHARLES J MATTS	PUMP	IR	.36	10/03/1974	A 13216	&
<u>SANDY CREEK, BIG, SOUTH FORK</u>						
S: 12 T: 4 R: 6W NUCKOLLS W D S FARMS, INC	PUMP	IR	.61	09/27/1971	A 12388	

See "Use" definitions and footnotes on pages 49 through 52

SURFACE WATER RIGHTS DATA
CLAIMS, APPLICATIONS, AND APPROPRIATIONS IN DOWNSTREAM ORDER
DIVISION NO. 1C

SOURCE LOCATION APPROPRIATOR	CARRIER GAGE	USE	GRANT IN CFS/AF	DATE OF PRIORITY	DOCKET/ APP. NUMBER	ANNO. FT. NT.
<u>SANDY CREEK, BIG, SOUTH FORK, TRIB. TO</u> S: 8 T: 4 R: 5W NUCKOLLS VERLE G KEIM	PUMP	IR	1.09	11/02/1971	A 12415	&
<u>SANDY CREEK, BIG, SOUTH FORK</u> S: 16 T: 4 R: 5W NUCKOLLS OLIVER LANG ET AL	PUMP	IR	.97	03/28/1972	A 12567	K
<u>SANDY CREEK, BIG, SOUTH FORK, TRIB. TO</u> S: 11 T: 4 R: 5W NUCKOLLS SCULLY ESTATES LIMITED PARTNERSHIP (THE)	PUMP	IR	.57	02/15/1977	A 14720	&
<u>SANDY CREEK, BIG, SOUTH FORK</u> S: 23 T: 4 R: 5W NUCKOLLS NELSON LAND & CATTLE, INC	PUMP	IR	.69	05/24/1972	A 12637	
<u>SANDY CREEK, BIG, SOUTH FORK, TRIB. TO</u> S: 14 T: 4 R: 5W NUCKOLLS SCULLY ESTATES LIMITED PARTNERSHIP (THE)	PUMP	IR	.61	05/10/1972	A 12625	&
<u>SANDY CREEK, BIG, SOUTH FORK</u> S: 24 T: 4 R: 5W NUCKOLLS JOHN E DAHL	PUMP	IR	.66	10/16/1974	A 13234	
S: 31 T: 4 R: 4W THAYER LIELA J KRUPICKA	PUMP	IR	.12	08/12/1959	A 9747	K
<u>SANDY CREEK, BIG, SOUTH FORK, TRIB. TO</u> S: 26 T: 4 R: 5W NUCKOLLS NOVA WILLIAMS	PUMP	IR	.54	09/17/1974	A 13205	K&
S: 28 T: 4 R: 5W NUCKOLLS DARRELL KEIM	PUMP	IR	.70	12/10/1965	A 10730	K
S: 27 T: 4 R: 5W NUCKOLLS DEAN KEIM	PUMP	IR	2.26	03/15/1972	A 12552	
<u>SANDY CREEK, BIG, SOUTH FORK</u> S: 9 T: 3 R: 4W THAYER DUANE ALBERS	PUMP	IR	.57	01/22/1965	A 10519	
S: 10 T: 3 R: 4W THAYER HARMS & SONS, INC	PUMP	IR	1.61	03/27/1991	A 17061	
MAT FARMS INC	PUMP	IR	.50	10/28/1991	A 17123	
S: 11 T: 3 R: 4W THAYER DOYLE HEINRICHS	PUMP	IR	1.14	01/19/1961	A 9882	K
<u>SANDY CREEK, BIG, SOUTH FORK, TRIB. TO</u> S: 21 T: 4 R: 4W THAYER WALTER HOLTZEN	PUMP	IR	1.44	05/03/1971	A 12245	R T-5 &
WALTER HOLTZEN	PUMP	IR	.13	05/03/1971	A 12245	&
NANCY HILEGER	PUMP	IR	.67	04/13/1971	A 12222	&
S: 27 T: 4 R: 4W THAYER DON E HEINRICHS	PUMP	IR	.81	12/09/1966	A 10996	
DON E HEINRICHS	PUMP	IR	.54	05/04/1964	A 10364	
DON E HEINRICHS	PUMP	IR	.58	05/04/1964	A 10365	K&

SURFACE WATER RIGHTS DATA
CLAIMS, APPLICATIONS, AND APPROPRIATIONS IN DOWNSTREAM ORDER
DIVISION NO. 1C

SOURCE LOCATION APPROPRIATOR	CARRIER GAGE	USE	GRANT IN CFS/AF	DATE OF PRIORITY	DOCKET/ APP. NUMBER	ANNOA. FT. NT.
<u>SANDY CREEK, BIG, SOUTH FORK, TRIB. TO</u>						
S: 34 T: 4 R: 4W THAYER RAYMOND FICKEN	PUMP	IR	.76	01/19/1970	A 11852	
S: 35 T: 4 R: 4W THAYER DALE E & DARLENE M BOHLING	PUMP	IR	.99	02/14/1975	A 13408	K
S: 25 T: 4 R: 4W THAYER WALTER E & LORETTA C HEINRICHS	PUMP	IR	.43	01/09/1975	A 13351	K&
<u>SANDY CREEK, BIG, SOUTH FORK</u>						
S: 12 T: 3 R: 4W THAYER NORRIS W SCHARDT	PUMP	IR	1.06	10/04/1974	A 13219	
<u>SANDY CREEK, BIG, SOUTH FORK, TRIB. TO</u>						
S: 18 T: 3 R: 3W THAYER DWAYNE ELTING ELTING RESERVOIR	ELTING RESERVOIR	ST	9.30AF	09/03/1986	A 16521	
S: 10 T: 3 R: 3W THAYER DWAYNE ELTING	PUMP	SO		09/04/1987	A 16592	&
<u>SANDY CREEK, BIG, SOUTH FORK</u>						
S: 8 T: 3 R: 3W THAYER DARRELL & CAROLYN DEGNER	PUMP	IR	.60	10/04/1974	A 13218	
<u>SANDY CREEK, BIG, SOUTH FORK, TRIB. TO</u>						
S: 4 T: 3 R: 3W THAYER ERNEST KAPPERMAN	PUMP	IR	.19	12/03/1971	A 12453	K&
<u>SANDY CREEK, BIG, SOUTH FORK</u>						
S: 10 T: 3 R: 3W THAYER HAROLD HERGOTT	PUMP	IR	.44	12/29/1956	A 9067	
S: 10 T: 3 R: 2W THAYER JOHANNES DITTBRENNER	PUMP	IR	.34	07/14/1966	A 10887	
S: 17 T: 3 R: 2W THAYER DARRELL L HINTZ	PUMP	IR	.41	01/13/1966	A 10749	
JERROLD & LYNNE WIEDEL	PUMP	IR	1.07	04/15/1991	A 17067	
S: 9 T: 3 R: 2W THAYER LONNIE PRIEFERT	PUMP	IR	1.01	08/20/1973	A 12923	
<u>SANDY CREEK, BIG</u>						
S: 6 T: 3 R: 1W THAYER DAIL VORDERSTRASSE	PUMP	IR	.29	04/11/1935	A 2537	K
<u>SANDY CREEK, DRY, TRIB. TO</u>						
S: 30 T: 6 R: 3W FILLMORE R & M CORPORATION	PUMP	IR	.79	06/10/1970	A 11960	K&
S: 5 T: 5 R: 3W FILLMORE MAHLON KENNEL & SONS	PUMP	IR	.84	03/16/1989	A 16755	K
MAYNARD J HERRYMAN	PUMP	IR	.17	08/07/1969	A 11762	K&
S: 8 T: 5 R: 3W FILLMORE DEAN BIEGERT	PUMP	IR	1.14	08/01/1988	A 16692	&

See "Use" definitions and footnotes on pages 49 through 52

SURFACE WATER RIGHTS DATA
CLAIMS, APPLICATIONS, AND APPROPRIATIONS IN DOWNSTREAM ORDER
DIVISION NO. 1C

SOURCE LOCATION APPROPRIATOR	CARRIER GAGE	USE	GRANT IN CFS/AF	DATE OF PRIORITY	DOCKET/ APP. NUMBER	ANNOA. FT. NT.
<u>SANDY CREEK, DRY, TRIB. TO DEAN DRAIN</u>						
S: 36 T: 6 R: 5W CLAY EVERETT L BENSON ESTATE	BENSON RESERVOIR	ST	7.20AF	09/04/1962	A 10098	
<u>BENSON RESERVOIR</u>						
S: 36 T: 6 R: 5W CLAY EVERETT L BENSON ESTATE	PUMP	SO		03/07/1963	A 10156	&
<u>SANDY CREEK, DRY, TRIB. TO</u>						
S: 3 T: 5 R: 4W FILLMORE M E HENDRICKSON	PUMP	IR	1.20	01/22/1970	A 11853	&
S: 11 T: 5 R: 4W FILLMORE ALFS IMPLEMENT & WELL DRILLING CO	PUMP	IR	.96	06/10/1970	A 11964	K
S: 12 T: 5 R: 4W FILLMORE ALFS IMPLEMENT & WELL DRILLING CO	PUMPS	IR	2.28	06/10/1970	A 11962	&
S: 7 T: 5 R: 3W FILLMORE DONALD, WAYNE & DAVID KENPF	PUMP	IR	.59	08/12/1965	A 10671	
DON FLORY	PUMP	IR	1.04	08/24/1971	A 12360	
KARL C BRINKMAN	PUMP	IR	4.20	06/06/1962	A 10077	
S: 18 T: 5 R: 3W FILLMORE BRINKMAN FARMS, INC	PUMP	IR	.77	06/06/1962	A 10076	&
BRINKMAN FARMS, INC	PUMP	IR	1.34	06/06/1962	A 10075	&
S: 16 T: 5 R: 3W FILLMORE MAHLON V & RUBY KENNEL	PUMP	IR	1.15	04/11/1967	A 11099	
S: 20 T: 5 R: 3W FILLMORE SWARTZENDRUBER BROS	PUMP	IR	.89	01/23/1967	A 11027	&
DON FLORY	PUMP	IR	.98	01/18/1967	A 11020	&
<u>SANDY CREEK, DRY</u>						
S: 16 T: 5 R: 3W FILLMORE HENRY W LAUBER	PUMP	IR	.26	09/06/1956	A 8810	K
S: 15 T: 5 R: 3W FILLMORE GEORGE W COWAN	PUMP	IR	1.26	09/06/1956	A 8811	K
<u>SANDY CREEK, DRY, TRIB. TO</u>						
S: 10 T: 5 R: 3W FILLMORE RONALD J ALFS	PUMP	IR	2.04	06/10/1970	A 11963	&
S: 1 T: 5 R: 3W FILLMORE JOHNNIE GIRMSU	PUMP	IR	.69	06/24/1974	A 13051	K&
<u>SANDY CREEK, DRY</u>						
S: 24 T: 5 R: 3W FILLMORE STEIDER, STEIDER & KEMPF	PUMP	IR	.50	08/10/1956	A 8735	K
WAYNE D KEMPF	PUMP	IR	.27	11/25/1991	A 17129	
<u>SANDY CREEK, DRY, TRIB. TO</u>						
S: 27 T: 5 R: 3W FILLMORE BUDDENBERG HEIRS	PUMP	IR	2.19	04/24/1972	A 12605	&
S: 26 T: 5 R: 3W FILLMORE MARY H FRENZEN	PUMP	IR	.49	03/07/1968	A 11361	

SURFACE WATER RIGHTS DATA
CLAIMS, APPLICATIONS, AND APPROPRIATIONS IN DOWNSTREAM ORDER
DIVISION NO. 1C

SOURCE LOCATION APPROPRIATOR	CARRIER GAGE	USE	GRANT IN CFS/AF	DATE OF PRIORITY	DOCKET/APP. NUMBER	ANNOA. FT. NT.
<u>SANDY CREEK DRY TRIB TO</u> S: 25 T: 5 R: 3W FILLMORE SMITH FARMS COMPANY	PUMP	IR	.74	02/13/1962	A 10014	
<u>SANDY CREEK DRY</u> S: 3 T: 4 R: 2W THAYER F HERBERT BRUNING	PUMP	IR	.33	12/24/1974	A 13331	K
<u>SANDY CREEK DRY TRIB TO</u> S: 13 T: 5 R: 2W FILLMORE BRINKMAN FARMS, INC	PUMP	IR	1.49	02/19/1975	A 13419	&
<u>SANDY CREEK DRY LITTLE TRIB TO</u> S: 35 T: 5 R: 2W FILLMORE LITTLE BLUE NRD	BIG SANDY CREEK RESERVOIR 35-5-2	ST	1904.00AF	06/10/1983	A 16205	
<u>SANDY CREEK DRY TRIB TO</u> S: 8 T: 5 R: 2W FILLMORE MERVELL D & ELLIS BUMGARNER	PUMP	IR	.90	05/18/1971	A 12265	
<u>SANDY CREEK DRY LITTLE TRIB TO</u> S: 30 T: 5 R: 1W FILLMORE EDWARD J SIEBER	SIEBER RESERVOIR	ST	22.20AF	11/20/1962	A 10126	
<u>SANDY CREEK DRY TRIB TO</u> S: 17 T: 4 R: 1W THAYER JUSTIN ELLICOTT	JUSTIN ELLICOTT RESERVOIR	ST	19.72AF	06/11/1991	A 17083	
<u>JUSTIN ELLICOTT RESERVOIR</u> S: 17 T: 4 R: 1W THAYER JUSTIN ELLICOTT	PUMP	SO	14.77AF	06/11/1991	A 17084	
<u>SANDY CREEK BIG</u> S: 11 T: 3 R: 1W THAYER LUTHER WALLS	PUMP BIG SANDY CREEK AT ALEXANDRIA, NE	IR	1.34	03/27/1970	A 11902	#
S: 12 T: 3 R: 1W THAYER JACK C & JENCINA B WALLS	PUMP	IR	.18	10/29/1945	A 3857	
JACK C & JENCINA B WALLS	PUMP	IR	.30	05/06/1955	A 7447	
S: 7 T: 3 R: 1W THAYER FRED H ENDORF	PUMPS	IR	.79	01/13/1967	A 11014	K
S: 17 T: 3 R: 1E JEFFERSON KLEINE FARMS, INC	PUMP	IR	1.51	11/24/1956	A 8996	
<u>SANDY CREEK BIG TRIB TO</u> S: 17 T: 3 R: 1E JEFFERSON GAME AND PARKS COMMISSION	ALEXANDRIA RESERVOIR	ST	71.00AF	08/29/1950	A 4742	
GAME AND PARKS COMMISSION	ALEXANDRIA RESERVOIR	ST	124.00AF	06/14/1940	A 3179R	T-464
S: 16 T: 3 R: 1E JEFFERSON GAME AND PARKS COMMISSION	JEFFERSON COUNTY RES.	ST	176.00AF	06/14/1940	A 3179	

SURFACE WATER RIGHTS DATA
CLAIMS, APPLICATIONS, AND APPROPRIATIONS IN DOWNSTREAM ORDER
DIVISION NO. 1C

SOURCE LOCATION APPROPRIATOR	CARRIER GAGE	USE	GRANT IN CFS/AF	DATE OF PRIORITY	DOCKET/ APP. NUMBER	ANNOA. FT. NT.
<u>SANDY CREEK, BIG</u>						
S: 16 T: 3 R: 1E JEFFERSON						
LENA A FRIESEN	PUMP	IR	.80	10/30/1956	A 8939	
S: 22 T: 3 R: 1E JEFFERSON						
TERESA LANDKAMER	PUMP	IR	.41	06/19/1970	A 11976	
ERNEST K DUX	PUMP	IR	.80	08/06/1956	A 8722	
JOHN C BULIN JR	PUMP	IR	.51	06/09/1955	A 7639	
JOHN C BULIN JR	PUMP	IR	.63	08/09/1988	A 16695	
JOHN C BULIN JR	PUMP	IR	.51	08/09/1988	A 16695	
KENNETH D & JEANNETTE L MILIUS	PUMP	IR	1.00	02/18/1965	A 10536	A-7639 K D
<u>BLUE RIVER, LITTLE</u>						
S: 23 T: 3 R: 1E JEFFERSON						
KENNETH D & JEANNETTE L MILIUS	PUMP	IR	.26	07/20/1970	A 12015	
ORVILLE A RUHNKE JR	PUMP	IR	.29	08/23/1955	A 7975	K
S: 24 T: 3 R: 1E JEFFERSON						
JOE LABASS	PUMP	IR	.22	02/20/1935	A 2517	K
JOE & HELEN L LABASS	PUMP	IR	2.36	11/22/1974	A 13286	
<u>BLUE RIVER, LITTLE, TRIB. TO</u>						
S: 25 T: 3 R: 1E JEFFERSON						
HELEN LABASS	HELEN LABASS RESERVOIR	ST	30.60AF	05/16/1996	A 17517	
<u>BLUE RIVER, LITTLE</u>						
S: 24 T: 3 R: 1E JEFFERSON						
JOE & HELEN L LABASS	PUMP	IR	.26	03/01/1989	A 16750	
<u>SANDY CREEK, LITTLE</u>						
S: 33 T: 4 R: 1E JEFFERSON						
WILLIAM R. & MARY L. GLENN	PUMP	IR	.56	01/24/1975	A 13371	K
<u>WALNUT CREEK, TRIB. TO</u>						
S: 25 T: 5 R: 1W FILLMORE						
ROBERT ENDORF	ENDORF RESERVOIR	ST	29.50AF	07/31/1985	A 16437	
<u>SANDY CREEK, LITTLE</u>						
S: 3 T: 3 R: 1E JEFFERSON						
ROBERT MILIUS	PUMP	IR	.76	05/14/1971	A 12261	
GENE L THOMAS	PUMP	IR	.49	06/28/1968	A 11464	
S: 10 T: 3 R: 1E JEFFERSON						
WALTER MILIUS	PUMP	IR	.61	06/19/1970	A 11977	
S: 18 T: 3 R: 2E JEFFERSON						
FRED KUJATH	PUMP	IR	.64	05/29/1968	A 11435	K
<u>BLUE RIVER, LITTLE</u>						
S: 30 T: 3 R: 2E JEFFERSON						
LAWRENCE JUNKER	PUMP	IR	.46	03/20/1954	A 6083	
S: 29 T: 3 R: 2E JEFFERSON						
THRASHER & THRASHER	PUMP	IR	.25	06/06/1955	A 7632	K
S: 4 T: 2 R: 2E JEFFERSON						
H B BOYDEN ESTATE	PUMP	IR	1.03	10/30/1969	A 11819	K

SURFACE WATER RIGHTS DATA
CLAIMS, APPLICATIONS, AND APPROPRIATIONS IN DOWNSTREAM ORDER
DIVISION NO. 1C

SOURCE LOCATION APPROPRIATOR	CARRIER GAGE	USE	GRANT IN CFS/AF	DATE OF PRIORITY	DOCKET/APP. NUMBER	ANNOA. FT. NT.
<u>BLUE RIVER, LITTLE</u>						
S: 9 T: 2 R: 2E JEFFERSON						
HARRY K ZWEIFEL	PUMP	IR	.25	07/25/1932	A 2277	
VERL SCHOENROCK	PUMP	IR	.29	02/07/1968	A 11333	K
EDNA M SCHOENROCK	PUMP	IR	.16	04/14/1956	A 8488	K
EDNA M SCHOENROCK	PUMP	IR	.31	01/15/1973	A 12789	K
S: 16 T: 2 R: 2E JEFFERSON						
H B BOYDEN ESTATE	PUMP	IR	1.86	07/10/1970	A 11996	K
<u>BLUE RIVER, LITTLE, TRIB. TO</u>						
S: 22 T: 2 R: 2E JEFFERSON						
WALTER D McMULLEN	PUMP	IR	.39	06/21/1973	A 12890	
<u>BLUE RIVER, LITTLE</u>						
S: 15 T: 2 R: 2E JEFFERSON						
MERLE L & EMMA L BEETLEY	PUMP	IR	.14	07/10/1957	A 9528	
CITY OF FAIRBURY	FAIRBURY PLANT	CO	16.70	10/22/1927	A 1963	
S: 22 T: 2 R: 2E JEFFERSON						
EDNA M SCHOENROCK	PUMP	IR	.56	01/15/1973	A 12790	K
S: 23 T: 2 R: 2E JEFFERSON						
DARRELL L FEENEY	PUMP	IR	.97	02/04/1976	A 13988	#
DARRELL L FEENEY	LITTLE BLUE RIVER NEAR FAIRBURY, NE	IR	.46	02/22/1985	A 16361	
DARRELL L FEENEY	PUMP					
<u>BRAWNER CREEK, TRIB TO</u>						
S: 6 T: 2 R: 3E JEFFERSON						
JOHN SNYDER	JOHN SNYDER RESERVOIR	ST		10/08/1998	A 17786	*
<u>BLUE RIVER, LITTLE</u>						
S: 25 T: 2 R: 2E JEFFERSON						
KENNETH G DODGE	PUMP	IR	1.16	05/29/1981	A 15879	
S: 6 T: 1 R: 3E JEFFERSON						
JED WEISE	PUMP	IR	1.70	11/25/1997	A 17629	
BILLY D & RITA M STONE	PUMP	IR	1.19	03/06/1969	A 11662	K
<u>ROSE CREEK, TRIB. TO</u>						
S: 31 T: 1 R: 2W THAYER						
SUSAN EICKMAN	PUMP	IR	.27	03/31/1971	A 12199	
S: 33 T: 1 R: 2W THAYER						
MARTIN W SCHLIFE	SCHLIFE RESERVOIR	ST	19.08AF	09/17/1965	A 10691	
<u>BONMAN CREEK</u>						
S: 23 T: 1 R: 2W THAYER						
LITTLE BLUE NRD	MILLER RESERVOIR	ST	215.00AF	07/29/1964	A 10406	
<u>BONMAN CREEK, TRIB. TO</u>						
S: 22 T: 1 R: 2W THAYER						
LITTLE BLUE NRD	LAVERENTZ RESERVOIR	ST	12.70AF	07/29/1964	A 10404	
S: 34 T: 1 R: 2W THAYER						
LITTLE BLUE NRD	MUMM RESERVOIR	ST	131.73AF	07/29/1964	A 10405	

SURFACE WATER RIGHTS DATA
CLAIMS, APPLICATIONS, AND APPROPRIATIONS IN DOWNSTREAM ORDER
DIVISION NO. 1C

SOURCE LOCATION APPROPRIATOR	CARRIER GAGE	USE	GRANT IN CFS/AF	DATE OF PRIORITY	DOCKET/ APP. NUMBER	ANNOA. FT. NT.
<u>MUMM RESERVOIR</u>						
S: 34 T: 1 R: 2W THAYER LITTLE BLUE NRD	PUMP	SO		06/04/1985	A 16395	
<u>ROSE CREEK</u>						
S: 29 T: 1 R: 1W THAYER MELVIN L KOSS	PUMP	IR	.90	09/20/1974	A 13211	
<u>ROSE CREEK, TRIB. TO</u>						
S: 19 T: 1 R: 1W THAYER LITTLE BLUE NRD	BOWMAN BRANCH RESERVOIR NO. 2-A	ST	91.05AF	07/20/1965	A 10659	
<u>BOWMAN BRANCH RESERVOIR NO. 2-A</u>						
S: 19 T: 1 R: 1W THAYER LITTLE BLUE NRD	PUMP	SO		06/04/1985	A 16394	
<u>SPRING BRANCH, TRIB. TO</u>						
S: 2 T: 1 R: 2W THAYER LITTLE BLUE NRD	BOWMAN RESERVOIR 3-E	ST	81.60AF	03/13/1972	A 12540	
<u>BOWMAN SPRING BRANCH RESERVOIR 3-E</u>						
S: 2 T: 1 R: 2W THAYER LITTLE BLUE NRD	PUMP	SO		08/14/1975	A 13735	
<u>SPRING BRANCH, TRIB. TO</u>						
S: 2 T: 1 R: 2W THAYER LITTLE BLUE NRD	BOWMAN RESERVOIR 3-D	ST	64.60AF	03/13/1972	A 12541	
S: 11 T: 1 R: 2W THAYER LITTLE BLUE NRD	BOWMAN BRANCH RESERVOIR NO. 3-C	ST	56.70AF	07/20/1965	A 10660	
<u>SPRING BRANCH</u>						
S: 7 T: 1 R: 1W THAYER HILMAR & KARL KRUEGER	PUMP	IR	.21	07/03/1962	A 10086	K
S: 17 T: 1 R: 1W THAYER ERNST H & G MARIE PEITHMAN	PUMP	IR	.10	04/02/1969	A 11681	K
BEATRICE H & KEITH PATTON	PUMPS	IR	.33	10/14/1938	A 2892	
S: 16 T: 1 R: 1W THAYER BEATRICE H & KEITH PATTON	PUMP	IR	.37	06/04/1955	A 7629	K
VERLIN L & ROBERTA J WELCH	PUMP	IR	.68	01/28/1976	A 13966	K
<u>ROSE CREEK</u>						
S: 16 T: 1 R: 1W THAYER DENNIS & JANET MEREDITH	PUMP	IR	.60	04/15/1968	A 11397	K
NORMAN H & BARBARA J FANGMEIER	PUMP	IR	.20	03/05/1947	A 4043	
S: 9 T: 1 R: 1W THAYER NORMAN H & BARBARA J FANGMEIER	PUMP	IR	.37	01/27/1967	A 11030	
S: 10 T: 1 R: 1W THAYER FRED SAFAR	PUMP	IR	.51	08/20/1955	A 7969	
S: 11 T: 1 R: 1W THAYER LENA GLEBE	PUMP	IR	.21	03/07/1957	A 9300	K

SURFACE WATER RIGHTS DATA
CLAIMS, APPLICATIONS, AND APPROPRIATIONS IN DOWNSTREAM ORDER
DIVISION NO. 1C

SOURCE LOCATION APPROPRIATOR	CARRIER GAGE	USE	GRANT IN CFS/AF	DATE OF PRIORITY	DOCKET/ APP. NUMBER	ANNOA. FT. NT.
<u>ROSE CREEK</u> S: 11 T: 1 R: 1W THAYER THOMAS L WRIGHT	PUMP	IR	1.20	03/01/1966	A 10783	
<u>ROSE CREEK, TRIB. TO</u> S: 12 T: 1 R: 1W THAYER THOMAS L WRIGHT	THOMAS WRIGHT RES. NO. 1	ST	3.61AF	04/07/1969	A 11684	
<u>THOMAS WRIGHT RESERVOIR NO. 1</u> S: 12 T: 1 R: 1W THAYER THOMAS L WRIGHT	PUMP PUMP	SO SI		04/07/1969 04/07/1969	A 11685 A 11685	A-10783
<u>BALLS BRANCH, TRIB. TO</u> S: 21 T: 2 R: 1W THAYER BERNHARD HELLBUSCH	HELLBUSCH RESERVOIR	ST	23.30AF	09/20/1985	A 16449	
<u>ROSE CREEK</u> S: 18 T: 1 R: 1E JEFFERSON ARNOLD & PATRICIA HEITMAN ARNOLD & PATRICIA HEITMAN ARNOLD & PATRICIA HEITMAN	PUMP PUMP PUMP	IR IR IR	.19 .37 1.59	04/26/1956 10/22/1957 06/11/1976	A 8521 A 9574 A 14267	K K
S: 17 T: 1 R: 1E JEFFERSON TOM JELSMA	JELSMA RESERVOIR	ST	26.00AF	08/03/1990	A 17010	
<u>JELSMA RESERVOIR</u> S: 17 T: 1 R: 1E JEFFERSON TOM JELSMA	PUMP	SO		08/03/1990	A 17011	
<u>ROSE CREEK</u> S: 17 T: 1 R: 1E JEFFERSON TOM JELSMA	PUMP	IR	.53	11/18/1991	A 17127	
S: 15 T: 1 R: 1E JEFFERSON E JUNIOR CERVENY E JUNIOR CERVENY	PUMP PUMP	IR IR	.73 .29	12/06/1965 12/26/1956	A 10726 A 9059	K
<u>BUCKLEY CREEK, TRIB. TO</u> S: 18 T: 2 R: 1E JEFFERSON LITTLE BLUE NRD	BUCKLEY CREEK RES. 3-C	ST	158.19AF	02/15/1966	A 10774	
<u>BUCKLEY CREEK RESERVOIR 3-C</u> S: 18 T: 2 R: 1E JEFFERSON LITTLE BLUE NRD	PUMP	SO		06/25/1969	A 11738	
<u>BUCKLEY CREEK, TRIB. TO</u> S: 30 T: 2 R: 1E JEFFERSON LITTLE BLUE NRD	BUCKLEY CREEK RES. 3-A	ST	160.10AF	05/05/1970	A 11932	
<u>BUCKLEY CREEK RESERVOIR 3-A</u> S: 30 T: 2 R: 1E JEFFERSON LITTLE BLUE NRD	PUMP	SO		06/04/1985	A 16393	K
<u>BUCKLEY CREEK, TRIB. TO</u> S: 33 T: 2 R: 1E JEFFERSON LITTLE BLUE NRD	BUCKLEY CREEK RES. 3-D	ST	134.30AF	02/01/1979	A 15412	

SURFACE WATER RIGHTS DATA
CLAIMS, APPLICATIONS, AND APPROPRIATIONS IN DOWNSTREAM ORDER
DIVISION NO. 1C

SOURCE LOCATION APPROPRIATOR	CARRIER GAGE	USE	GRANT IN CFS/AF	DATE OF PRIORITY	DOCKET/ APP. NUMBER	ANNO. FT. NT.
<u>BUCKLEY CREEK RESERVOIR 3-D</u>						
S: 33 T: 2 R: 1E JEFFERSON LITTLE BLUE NRD	PUMP	SO		04/28/1977	A 14920	
<u>BUCKLEY CREEK</u>						
S: 4 T: 1 R: 1E JEFFERSON CARLENE SINN	PUMP	IR	.47	03/18/1968	A 11377	
<u>BUCKLEY CREEK TRIB. TO</u>						
S: 10 T: 1 R: 1E JEFFERSON LITTLE BLUE NRD	BUCKLEY CREEK RES. 3-F	ST	128.20AF	05/05/1970	A 11934	
S: 22 T: 2 R: 1E JEFFERSON LITTLE BLUE NRD	BUCKLEY CREEK RES. 4-A	ST	258.78AF	05/05/1970	A 11933	
S: 26 T: 2 R: 1E JEFFERSON LITTLE BLUE NRD	BUCKLEY CREEK RES. 4-B	ST	138.20AF	02/01/1979	A 15411	
<u>BUCKLEY CREEK RESERVOIR 4-B</u>						
S: 26 T: 2 R: 1E JEFFERSON LITTLE BLUE NRD	PUMP	SO		06/06/1985	A 16392	
<u>BUCKLEY CREEK</u>						
S: 12 T: 1 R: 1E JEFFERSON LLOYD GARBER	PUMP	IR	.33	09/14/1971	A 12380	K
<u>ROSE CREEK</u>						
S: 12 T: 1 R: 1E JEFFERSON LLOYD GARBER	PUMP	IR	.35	03/19/1985	A 16367	
<u>ROSE CREEK TRIB. TO</u>						
S: 13 T: 1 R: 1E JEFFERSON MARK & DENISE SCHOENROCK	HEIN RESERVOIR	ST	45.00AF	06/23/1960	A 9836	
<u>ROSE CREEK</u>						
S: 8 T: 1 R: 2E JEFFERSON JOHN LEVENDOSKY	PUMP	IR	1.37	10/03/1978	A 15346	
S: 5 T: 1 R: 2E JEFFERSON HAROLD C JUNKER	PUMP	IR	.19	02/29/1956	A 8385	
HAROLD C JUNKER	PUMP	IR	.29	05/14/1955	A 7471	
S: 4 T: 1 R: 2E JEFFERSON SOPHIA L SIEMSEN	PUMP	IR	1.29	05/14/1976	A 14227	
SOPHIA L SIEMSEN	PUMP	IR	1.08	04/22/1955	A 7325	
SOPHIA L SIEMSEN	PUMP	IR	1.08	05/14/1976	A 14226	A-7325 D
S: 11 T: 1 R: 2E JEFFERSON LILLIAN ADAMS	PUMP	IR	1.11	03/28/1966	A 10814	
S: 12 T: 1 R: 2E JEFFERSON RICHARD DEBOER	PUMP	IR	1.49	02/13/1968	A 11334	
DONALD & JIMMY SCHOENROCK	PUMP	IR	1.17	09/13/1978	A 15342	
DONALD & JIMMY SCHOENROCK	PUMP	IR	.64	03/04/1957	A 9283	K
<u>DRY BRANCH TRIB. TO</u>						
S: 26 T: 1 R: 2E JEFFERSON ROLAND MOELLENBERNDT	ROLAND MOELLENBERNDT RESERVOIR	ST	35.00AF	07/25/1997	A 17603	

SURFACE WATER RIGHTS DATA
CLAIMS, APPLICATIONS, AND APPROPRIATIONS IN DOWNSTREAM ORDER
DIVISION NO. 1C

SOURCE LOCATION APPROPRIATOR	CARRIER GAGE	USE	GRANT IN CFS/AF	DATE OF PRIORITY	DOCKET/ APP. NUMBER	ANNO. FT. NT.
<u>ROSE CREEK</u>						
S: 7 T: 1 R: 3E JEFFERSON IRENE B RICE	PUMP NO. 3	IR	.69	05/10/1940	A 3152	K
<u>BLUE RIVER, LITTLE</u>						
S: 8 T: 1 R: 3E JEFFERSON HERTHA L FAIRCHILD	PUMP	IR	.34	08/19/1955	A 7965	
S: 9 T: 1 R: 3E JEFFERSON WILSON E HARDY III	PUMP	IR	.30	03/28/1956	A 8453	K
WILSON E HARDY III	PUMP	IR	.30	07/09/1964	A 10392	A-8453 K
S: 10 T: 1 R: 3E JEFFERSON ROBERT M & MARY A BELDIN	PUMP	IR	1.04	03/28/1956	A 8454	
FREDRICK & VIRGINIA SWARTZ	PUMP	IR	.47	02/26/1968	A 11344	
S: 14 T: 1 R: 3E JEFFERSON EDWARD W WIENKE ET AL	PUMP	IR	.83	04/14/1975	A 13553	K
S: 11 T: 1 R: 3E JEFFERSON GEORGE KENNING	PUMP	IR	.91	12/11/1956	A 9831	
KATHERINE GILL	PUMP	IR	.73	04/11/1967	A 11898	
S: 14 T: 1 R: 3E JEFFERSON GEORGE MALLEAN	PUMP	IR	.87	07/15/1980	A 15682	K
S: 13 T: 1 R: 3E JEFFERSON WILLIAM N SCHEELE	PUMP	IR	.76	12/14/1972	A 12777	K
BANAHAN BROTHERS	PUMP	IR	1.28	12/28/1964	A 10491	K
S: 24 T: 1 R: 3E JEFFERSON M GENE CASSELL	PUMP	IR	.83	06/20/1968	A 11454	K
WILLIAM N SCHEELE	PUMP	IR	.47	02/10/1975	A 13394	K
S: 30 T: 1 R: 4E JEFFERSON ELDEAN & NORMA J BANAHAN	PUMP	IR	2.57	07/12/1968	A 11483	K
WAGNER SAND & GRAVEL COMPANY	PUMP	MF	.20	07/05/1972	A 12679	
S: 31 T: 1 R: 4E JEFFERSON LYNN BANAHAN	PUMP	IR	.43	09/20/1967	A 11256	#K
LITTLE BLUE RIVER AT HOLLENBERG, KS						

SURFACE WATER RIGHTS DATA
CLAIMS, APPLICATIONS, AND APPROPRIATIONS IN DOWNSTREAM ORDER
DIVISION NO. 1D

SOURCE LOCATION APPROPRIATOR	CARRIER GAGE	USE	GRANT IN CFS/AF	DATE OF PRIORITY	DOCKET/APP NUMBER	ANNOA. FT. NT.
<u>BLUE RIVER, BIG</u>						
S: 2 T: 11 R: 7W HAMILTON ELTON ELGE	PUMP	IR	1.03	01/17/1972	A 12481	
S: 1 T: 11 R: 7W HAMILTON LARRY & MICHELLE ANN PASCHKE	PUMP	IR	.50	02/24/1970	A 11875	
S: 32 T: 12 R: 6W HAMILTON ANDERSON BROTHERS	PUMP	IR	.83	01/18/1994	A 17346	
S: 24 T: 12 R: 6W HAMILTON J LEROY & BETTE I LUFF	PUMP	IR	1.03	02/04/1976	A 13991	K
<u>BLUE RIVER, BIG, TRIB. TO</u>						
S: 14 T: 12 R: 6W HAMILTON UPPER BIG BLUE MRD	LARSON RESERVOIR	ST	50.33AF	10/19/1976	A 14513	
<u>LARSON RESERVOIR</u>						
S: 14 T: 12 R: 6W HAMILTON UPPER BIG BLUE MRD	PUMP	SO	.39	12/15/1987	A 16609	
<u>BLUE RIVER, BIG</u>						
S: 18 T: 12 R: 5W HAMILTON ROGER PETERSON	PUMP	IR	.21	01/30/1985	A 16350	K
S: 17 T: 12 R: 5W HAMILTON HERMANSEN TRUST	PUMP	IR	.87	01/12/1989	A 16734	
S: 8 T: 12 R: 5W HAMILTON ANAWALT BROS	PUMP	IR	.37	01/23/1989	A 16739	
S: 7 T: 12 R: 4W YORK DONALD BANKSON	PUMP	IR	.39	01/02/1975	A 13341	
<u>BLUE RIVER, BIG, TRIB. TO</u>						
S: 3 T: 12 R: 3W YORK WERNER ROEHRS	PUMP	IR	.43	01/09/1973	A 12785	K
S: 18 T: 13 R: 2W POLK KENNETH M OLSON	OLSON RESERVOIR	ST	75.60AF	06/21/1974	A 13050	
<u>BLUE RIVER, BIG</u>						
S: 10 T: 13 R: 2W POLK LARRY MENTINK	PUMP	IR	.51	03/22/1990	A 16958	
<u>BLUE RIVER, BIG, TRIB. TO</u>						
S: 10 T: 13 R: 2W POLK UPPER BIG BLUE MRD	MENTINK RESERVOIR	ST	30.46AF	09/13/1976	A 14458	
S: 6 T: 13 R: 2W POLK JAMES A ROSENQUIST	ROSENQUIST RESERVOIR	ST	48.50AF	08/01/1973	A 12913	
<u>BLUE RIVER, BIG</u>						
S: 3 T: 13 R: 2W POLK SCOTT JOHNSON	PUMP	IR	.99	04/18/1938	A 2862	
S: 34 T: 14 R: 2W POLK FARMERS HOME ADMINISTRATION	ANDERSON RESERVOIR	ST	13.00AF	01/09/1941	A 3365	
FARMERS HOME ADMINISTRATION	ANDERSON RESERVOIR	SS	44.40AF	01/18/1946	A 3866	A-3365 A

SURFACE WATER RIGHTS DATA
CLAIMS, APPLICATIONS, AND APPROPRIATIONS IN DOWNSTREAM ORDER
DIVISION NO. 10

SOURCE LOCATION APPROPRIATOR	CARRIER GAGE	USE	GRANT IN CFS/AF	DATE OF PRIORITY	DOCKET/ APP. NUMBER	ANNOTA. FT. NT.
<u>ANDERSON RESERVOIR</u> S: 34 T: 14 R: 2W POLK FARMERS HOME ADMINISTRATION	ANDERSON CANAL	SI		01/18/1946	A 3867	A-2862
<u>BLUE RIVER BIG TRIB. TO</u> S: 27 T: 14 R: 2W POLK UPPER BIG BLUE NRD	MERVIN RANSOM RESERVOIR	ST	29.50AF	02/15/1979	A 15416	
<u>DAVIS CREEK TRIB. TO</u> S: 13 T: 14 R: 3W POLK NORMAN LEACH	LEACH RESERVOIR	ST	16.30AF	08/03/1970	A 12042	
<u>BLUE RIVER BIG</u> S: 34 T: 14 R: 1W POLK ROY HOUDERSHELD	PUMP	IR	.40	08/03/1989	A 16860	
S: 7 T: 13 R: 1E BUTLER WILLIAM J & MARIETTA A PETERS	PUMP	IR	.96	07/12/1976	A 14313	
S: 8 T: 13 R: 1E BUTLER VICTOR HERMANN	PUMP	IR	.24	06/23/1988	A 16668	K
<u>BLUE RIVER BIG TRIB. TO</u> S: 7 T: 13 R: 1W POLK TORELL BROTHERS	TORELL RESERVOIR	ST	26.10AF	05/31/1967	A 11157	
S: 21 T: 13 R: 1W POLK COUNTY OF POLK	DON ALT RESERVOIR	ST	14.50AF	11/21/1968	A 11588	
<u>BLUE RIVER BIG</u> S: 16 T: 13 R: 1E BUTLER ERNIE JR SHONKA	PUMP	IR	.86	03/02/1984	A 16277	
GREENSLIT FARMS	PUMPS	IR	1.57	01/04/1960	A 9787	K
GREENSLIT FARMS	PUMP	IR	.91	08/29/1974	A 13180	#
S: 15 T: 13 R: 1E BUTLER VILLAGE OF SURPRISE	SURPRISE RESERVOIR	ST	21.00AF	10/13/1941	A 3519	
<u>BLUE RIVER BIG NORTH FORK TRIB. TO</u> S: 30 T: 15 R: 3E BUTLER CITY OF DAVID CITY	CITY PARK LAKE I	ST	8.00AF	07/01/1982	A 16127	
CITY OF DAVID CITY	CITY PARK LAKE I	ST	15.40AF	07/01/1982	A 16126	
S: 2 T: 14 R: 2E BUTLER UPPER BIG BLUE NRD	STRUEBING RESERVOIR	ST	279.00AF	05/18/1982	A 16186	
<u>STRUEBING RESERVOIR</u> S: 35 T: 15 R: 2E BUTLER UPPER BIG BLUE NRD	PUMP	SO		06/05/1989	A 16815	K
<u>BLUE RIVER BIG NORTH FORK</u> S: 35 T: 14 R: 2E BUTLER HAROLD HEINS & SONS	PUMP	IR	.24	05/24/1977	A 14956	
<u>KEZAM CREEK TRIB. TO</u> S: 24 T: 14 R: 3E BUTLER UPPER BIG BLUE NRD	DENNIS VRBKA RESERVOIR	ST	13.20AF	04/28/1980	A 15642	

See "Use" definitions and footnotes on pages 49 through 52

SURFACE WATER RIGHTS DATA
CLAIMS, APPLICATIONS, AND APPROPRIATIONS IN DOWNSTREAM ORDER
DIVISION NO. 1D

SOURCE LOCATION APPROPRIATOR	CARRIER GAGE	USE	GRANT IN CFS/AF	DATE OF PRIORITY	DOCKET/ APP. NUMBER	ANNO. FT. NT.
<u>BLUE RIVER, BIG, NORTH FORK</u>						
S: 2 T: 13 R: 2E BUTLER						
DONALD L MORAVEC	PUMP	IR	.22	08/01/1983	A 16220	K
DONALD L MORAVEC	PUMP	IR	.09	07/16/1997	A 17597	
S: 3 T: 13 R: 2E BUTLER						
DONALD L MORAVEC	PUMP	IR	.19	01/03/1990	A 16908	
<u>BLUE RIVER, BIG</u>						
S: 34 T: 13 R: 2E BUTLER						
PALMER JOHNSON FARMS	PUMP	IR	2.43	08/04/1983	A 16223	
<u>BLUE RIVER, BIG, NORTH FORK, TRIB. TO</u>						
S: 4 T: 13 R: 2E BUTLER						
UPPER BIG BLUE MRD	RESERVOIR 4-13-2E	ST	82.80AF	04/07/1993	A 17265	
<u>BLUE RIVER, BIG, TRIB. TO</u>						
S: 23 T: 13 R: 2E BUTLER						
UPPER BIG BLUE MRD	RESERVOIR 22-13-2E	ST	274.00AF	04/13/1998	A 17671	
<u>BLUE RIVER, BIG</u>						
S: 34 T: 13 R: 2E BUTLER						
ROBERT E & MARILYN R SCHMITT	PUMPS	IR	.29	02/26/1951	A 4809	
ROBERT E & MARILYN R SCHMITT	PUMP	IR	2.00	01/29/1975	A 13374	
CYRIL & DEBRA URBANEK	PUMP	IR	.39	03/19/1975	A 13483	
S: 33 T: 13 R: 2E BUTLER						
CYRIL & DEBRA URBANEK	PUMP	IR	.79	03/31/1976	A 14129	
<u>BLUE RIVER, BIG, TRIB. TO</u>						
S: 4 T: 12 R: 2E SEWARD						
EUGENE J KRATOCHVIL	PUMP	IR	.91	07/20/1971	A 12338	
<u>BLUE RIVER, BIG</u>						
S: 3 T: 12 R: 2E SEWARD						
KRATOCHVIL BROTHERS	PUMP	IR	1.39	08/03/1966	A 10915	K
<u>BLUE RIVER, BIG, TRIB. TO</u>						
S: 10 T: 12 R: 2E SEWARD						
KRATOCHVIL BROTHERS	KRATOCHVIL RESERVOIR	ST	20.05AF	01/16/1967	A 11015	
<u>BLUE RIVER, BIG</u>						
S: 10 T: 12 R: 2E SEWARD						
RAYMOND J PEKAREK	PUMP	IR	2.16	02/14/1972	A 12505	
RAYMOND J PEKAREK	PEKAREK RESERVOIR	ST	8.42AF	02/14/1972	A 12506	
<u>PEKAREK RESERVOIR</u>						
S: 10 T: 12 R: 2E SEWARD						
RAYMOND J PEKAREK	PUMP	SI		10/15/1974	A 13232	A-12505
<u>BLUE RIVER, BIG</u>						
S: 23 T: 12 R: 2E SEWARD						
RICHARD F KNUTH TRUST	PUMP	IR	.58	03/27/1953	A 5222	K
R SCOTT SLOUP	PUMP	IR	1.17	01/29/1951	A 4793	
WALTER HERPOLSHEIMER	PUMP	IR	.72	01/22/1964	A 10284	K
WALTER HERPOLSHEIMER	HERPOLSHEIMER RES. NO. 2	ST	9.58AF	01/22/1964	A 10285	

SURFACE WATER RIGHTS DATA
CLAIMS, APPLICATIONS, AND APPROPRIATIONS IN DOWNSTREAM ORDER
DIVISION NO. 10

SOURCE LOCATION APPROPRIATOR	CARRIER GAGE	USE	GRANT IN CFS/AF	DATE OF PRIORITY	DOCKET/ APP. NUMBER	ANNOA. FT. NT.
<u>HERPOLSHEIMER RESERVOIR NO. 2</u>						
S: 23 T: 12 R: 2E SEWARD						
WALTER HERPOLSHEIMER	PUMP	SI		01/22/1964	A 10286	A-10284
WALTER HERPOLSHEIMER	PUMP	SO		01/22/1964	A 10286	
<u>BLUE RIVER BIG</u>						
S: 23 T: 12 R: 2E SEWARD						
R SCOTT SLOUP	HERPOLSHEIMER RESERVOIR	ST	130.00AF	09/06/1955	A 8060	
<u>HERPOLSHEIMER RESERVOIR</u>						
S: 23 T: 12 R: 2E SEWARD						
R SCOTT SLOUP	HERPOLSHEIMER CANAL	SO		09/06/1955	A 8684	
WALTER HERPOLSHEIMER	HERPOLSHEIMER CANAL	SI		09/06/1955	A 8684	A-4793
WALTER HERPOLSHEIMER	HERPOLSHEIMER CANAL	SI		09/06/1955	A 8684	A-5222
<u>BLUE RIVER BIG</u>						
S: 26 T: 12 R: 2E SEWARD						
P & H INC	PUMP	IR	1.73	03/07/1990	A 16941	K
MRS ARDINE MAYLAND	PUMP	IR	.94	07/16/1975	A 13653	
S: 35 T: 12 R: 2E SEWARD						
GERALD H HEGEHOLZ	PUMP	IR	1.13	03/28/1966	A 10813	
LELAND A & SUSAN K IMIG	PUMP	IR	.91	06/18/1992	A 17201	
S: 36 T: 12 R: 2E SEWARD						
MRS. SHIRLEY SLOUP	PUMPS	IR	1.99	08/29/1975	A 13780	
HAROLD A ROHREN	PUMP	IR	.83	12/08/1967	A 11283	K
HAROLD A ROHREN	ROHREN RESERVOIR	ST	30.00AF	11/12/1974	A 13265	
EUGENE SLOUP	SLOUP RESERVOIR	ST	5.17AF	10/07/1975	A 13827	
REX L OWENS	PUMP	IR	1.86	05/13/1998	A 17677	
<u>SLOUP RESERVOIR</u>						
S: 36 T: 12 R: 2E SEWARD						
MRS. SHIRLEY SLOUP	PUMP	SI		03/15/1976	A 14097	A-13780
<u>BLUE RIVER BIG</u>						
S: 7 T: 11 R: 3E SEWARD						
TIM MEINBERG	PUMP	IR	.24	03/30/1950	A 4630	
NEAL SELL	PUMPS	IR	.53	05/25/1965	A 10636	
NEAL SELL	PUMP	IR	1.20	07/29/1976	A 14360	
NEAL SELL	PUMP	IR	1.20	01/04/1961	A 9876	K
NEAL SELL	PUMP	IR	.86	07/22/1970	A 12020	
S: 8 T: 11 R: 3E SEWARD						
MERVIN F AEGERTER	PUMP	IR	.41	07/30/1948	A 4316	K
MERVIN F AEGERTER	PUMP	IR	.41	07/02/1971	A 12315	A-4316 DK
S: 17 T: 11 R: 3E SEWARD						
MERVIN F AEGERTER	PUMP	IR	.72	05/16/1950	A 4678	
MERVIN F AEGERTER	PUMP	IR	.72	07/02/1971	A 12316	A-4678 D
MERVIN F AEGERTER	PUMP	IR	.60	07/02/1971	A 12314	K
S: 18 T: 11 R: 3E SEWARD						
ELDON L GRUNTORAD	PUMP	IR	.93	07/12/1966	A 10883	

SURFACE WATER RIGHTS DATA
CLAIMS, APPLICATIONS, AND APPROPRIATIONS IN DOWNSTREAM ORDER
DIVISION NO. 10

SOURCE LOCATION APPROPRIATOR	CARRIER GAGE	USE	GRANT IN CFS/AF	DATE OF PRIORITY	DOCKET/APP. NUMBER	ANNOTA. FT. NT.
<u>GRUNTORAD RESERVOIR</u> S: 18 T: 11 R: 3E SEWARD						
ELDON L GRUNTORAD	PUMPS	SI		07/12/1966	A 10884	A-10883
<u>BLUE RIVER BIG</u> S: 18 T: 11 R: 3E SEWARD						
LILLIAN GRUNTORAD	PUMP	IR	.83	12/20/1937	A 2816	K
<u>GRUNTORAD RESERVOIR</u> S: 18 T: 11 R: 3E SEWARD						
LILLIAN GRUNTORAD	PUMPS	SI		02/05/1957	A 9635	A-2816
<u>BLUE RIVER BIG</u> S: 18 T: 11 R: 3E SEWARD						
LILLIAN GRUNTORAD	PUMP	IR	.83	02/20/1975	A 13429	A-2816 D
LILLIAN GRUNTORAD	PUMP	IR	.18	02/20/1975	A 13429	
<u>GRUNTORAD RESERVOIR</u> S: 18 T: 11 R: 3E SEWARD						
LILLIAN GRUNTORAD	PUMP	SI		02/15/1957	A 9635	A-13429
<u>BLUE RIVER BIG</u> S: 18 T: 11 R: 3E SEWARD						
ROGER H & MARIE A EHLERS	PUMP	IR	.99	09/04/1956	A 8794	
LILLIAN GRUNTORAD	PUMP	IR	.21	01/06/1972	A 12475	
<u>GRUNTORAD RESERVOIR</u> S: 18 T: 11 R: 3E SEWARD						
LILLIAN GRUNTORAD	PUMP	SI		02/15/1957	A 9635	
<u>BLUE RIVER BIG</u> S: 18 T: 11 R: 3E SEWARD						
LILLIAN GRUNTORAD	GRUNTORAD RESERVOIR	SI	65.00AF	02/05/1957	A 9169	
<u>GRUNTORAD RESERVOIR</u> S: 18 T: 11 R: 3E SEWARD						
LILLIAN GRUNTORAD	PUMP	SO		02/15/1957	A 9635	
<u>BLUE RIVER BIG</u> S: 19 T: 11 R: 3E SEWARD						
WILLIAM C & BERDINE M KRUSE	PUMP	IR	.06	04/21/1954	A 6236	
WILLIAM C & BERDINE M KRUSE	PUMP	IR	.06	03/15/1972	A 12550	A-6236 D
S: 20 T: 11 R: 3E SEWARD						
WILLIAM C & BERDINE M KRUSE	PUMP	IR	.65	08/24/1937	A 2776	
WILLIAM C & BERDINE M KRUSE	PUMP	IR	.65	03/15/1972	A 12547	A-2776 D
LILLIAN GRUNTORAD	PUMP	IR	.36	07/24/1934	A 2440	K
<u>GRUNTORAD RESERVOIR</u> S: 20 T: 11 R: 3E SEWARD						
LILLIAN GRUNTORAD	PUMP	SI		02/15/1957	A 9635	A-2440
<u>BLUE RIVER BIG</u> S: 20 T: 11 R: 3E SEWARD						
CITY OF SEWARD	MOFFITT RESERVOIR	SI	11.00AF	08/26/1970	A 12066	
WILLIAM C KRUSE	PUMP NO. 2	IR	.53	07/27/1937	A 2766	

SURFACE WATER RIGHTS DATA
CLAIMS, APPLICATIONS, AND APPROPRIATIONS IN DOWNSTREAM ORDER
DIVISION NO. 1D

SOURCE LOCATION APPROPRIATOR	CARRIER GAGE	USE	GRANT IN CFS/AF	DATE OF PRIORITY	DOCKET/ APP. NUMBER	ANNOTA. FT. NT.
<u>BLUE RIVER BIG</u> S: 20 T: 11 R: 3E SEWARD WILLIAM C KRUSE	PUMP	IR	.53	03/29/1977	A 14863	A-2766 D
<u>LINGOLN CREEK</u> S: 25 T: 11 R: 0W HAMILTON DARRELL PURDY	PUMP	IR	1.42	08/25/1972	A 12731	
S: 29 T: 11 R: 7W HAMILTON BJORKMAN FARMS, INC	PUMP	IR	.86	03/18/1970	A 11891	
BJORKMAN FARMS, INC	PUMP	IR	.51	01/26/1971	A 12146	
S: 30 T: 11 R: 6W HAMILTON JENSEN FARMS, INC	PUMP	IR	.29	08/17/1983	A 16228	
S: 32 T: 11 R: 6W HAMILTON MANKIN FARMS, INC	PUMP	IR	.34	01/13/1977	A 14637	
<u>LINGOLN CREEK, TRIB. TO</u> S: 31 T: 11 R: 6W HAMILTON ARTHUR L & EDITH L SCOTT	PUMP	IR	2.14	11/12/1976	A 14558	
S: 32 T: 11 R: 6W HAMILTON RON BEINS	PUMP	IR	1.97	01/05/1971	A 12135	
S: 34 T: 11 R: 6W HAMILTON NEBRASKA VOCATIONAL AGRICULTURE FOUNDATION	NEBRASKA YOUTH LEADERSHIP ST DEVELOPMENT CENTER RES.	ST	21.70AF	10/16/1987	A 16596	
<u>LINGOLN CREEK</u> S: 2 T: 10 R: 6W HAMILTON ROLLING MEADOWS, INC W GENE GEORGE	PUMPS PUMP	IR IR	.21 .40	09/27/1940 03/02/1967	A 3276 A 11054	K
<u>LINGOLN CREEK, TRIB. TO</u> S: 35 T: 11 R: 6W HAMILTON UPPER BIG BLUE NRD	RESERVOIR 35-11-6W	ST	277.30AF	05/23/1985	A 16384	
<u>LINGOLN CREEK</u> S: 36 T: 11 R: 6W HAMILTON LAWRENCE (MRS) KELLER	PUMP	IR	.07	08/25/1956	A 8779	
S: 29 T: 11 R: 5W HAMILTON WILBUR NUNNENKAMP	PUMP	IR	.59	06/27/1977	A 14994	
S: 21 T: 11 R: 5W HAMILTON JOHN WALL	PUMP	IR	.44	03/16/1964	A 10325	
S: 22 T: 11 R: 5W HAMILTON GENE E & LOA J WINTER	PUMP	IR	.36	04/27/1972	A 12617	
MILVERN H & BETTY A HOFFKE	PUMP	IR	.43	02/20/1975	A 13427	
<u>LINGOLN CREEK, TRIB. TO</u> S: 18 T: 11 R: 4W YORK DWAINE DRIEWER	DRIEWER RESERVOIR	ST	53.20AF	05/19/1969	A 11704	
CHARLES & DORIS RICE	PUMP	IR	.55	03/01/1976	A 14067	

See "Use" definitions and footnotes on pages 49 through 52

SURFACE WATER RIGHTS DATA
CLAIMS, APPLICATIONS, AND APPROPRIATIONS IN DOWNSTREAM ORDER
DIVISION NO. 1D

SOURCE LOCATION APPROPRIATOR	CARRIER GAGE	USE	GRANT IN CFS/AF	DATE OF PRIORITY	DOCKET/ APP. NUMBER	ANNOA. FT. NT.
<u>LINCOLN CREEK</u>						
S: 20 T: 11 R: 4W YORK JAMES P MONNIER	PUMP	IR	.18	07/18/1975	A 13659	
S: 21 T: 11 R: 4W YORK WAHL FAMILY FARMS	PUMP	IR	.35	04/05/1993	A 17263	
<u>LINCOLN CREEK, TRIB. TO</u>						
S: 5 T: 11 R: 4W YORK BOYD E & ESTELLA STUHR	STUHR RESERVOIR	ST	65.50AF	03/27/1972	A 12562	
S: 16 T: 11 R: 4W YORK RECH-SMITH ET AL	RECH-SMITH RESERVOIR	ST	53.80AF	12/01/1966	A 10987	
<u>LINCOLN CREEK</u>						
S: 13 T: 11 R: 4W YORK JAMES P MONNIER	PUMP	IR	.62	07/18/1975	A 13658	
DENNIS SCAMEHORN	PUMP	IR	1.07	03/21/1990	A 16955	
S: 10 T: 11 R: 3W YORK LYNN CHRISTIANSEN	PUMP	IR	.94	02/03/1988	A 16617 R P-457	
S: 14 T: 11 R: 3W YORK AUGUSTUS M BROWN	PUMP	IR	.68	04/07/1966	A 10825	
ALICE WINKELMANN	PUMP	IR	.28	10/21/1940	A 3383	
ALICE WINKELMANN	PUMP	IR	.14	04/08/1954	A 6168	K
S: 13 T: 11 R: 3W YORK JAMES M CHENAULT	PUMP	IR	1.57	09/19/1969	A 11801	
JOHN E BURNS	PUMP	IR	.43	07/15/1974	A 13075	
S: 19 T: 11 R: 2W YORK WILHELMINA KEEFE	PUMP	IR	.29	04/14/1975	A 13550	
S: 18 T: 11 R: 2W YORK TRIPLE E & L INC	PUMP	IR	.06	12/18/1947	A 4159	K
<u>COON BRANCH</u>						
S: 25 T: 12 R: 4W YORK HARRINGTON FARM CO	PUMP	IR	2.29	12/17/1974	A 13319	
S: 30 T: 12 R: 3W YORK HAROLD BLUM	PUMP	IR	2.14	02/18/1976	A 14035	
S: 8 T: 11 R: 2W YORK ROBERT F BRAHMSTEADT	PUMP	IR	.74	02/23/1973	A 12814	K
<u>LINCOLN CREEK</u>						
S: 4 T: 11 R: 2W YORK CLARENCE BRAHMSTEADT JR	PUMP	IR	.26	08/03/1988	A 16693	K
S: 3 T: 11 R: 2W YORK LYLE E & MARY A MCCARTNEY	PUMP	IR	.38	10/23/1947	A 4134	K
<u>LINCOLN CREEK, TRIB. TO</u>						
S: 9 T: 12 R: 2W YORK YORK LAND COMPANY	PUMP	IR	1.11	10/22/1973	A 12955	

SURFACE WATER RIGHTS DATA
CLAIMS, APPLICATIONS, AND APPROPRIATIONS IN DOWNSTREAM ORDER
DIVISION NO. 1D

SOURCE LOCATION APPROPRIATOR	CARRIER GAGE	USE	GRANT IN CFS/AF	DATE OF PRIORITY	DOCKET/ APP. NUMBER	ANNO. FT. NT.
<u>LINCOLN CREEK</u>						
S: 34 T: 12 R: 2W YORK MARTIN SACKSCHEWSKY	PUMP	IR	.34	03/09/1959	A 9701	K
S: 25 T: 12 R: 2W YORK AGNES BEDIENT	PUMP	IR	.21	01/26/1951	A 4792	K
S: 29 T: 12 R: 1W YORK DONALD RICHERT	PUMP	IR	1.01	03/06/1998	A 16940	
CLARA BRANZ	PUMP	IR	.90	02/05/1964	A 10299	
S: 20 T: 12 R: 1W YORK LOWELL L LINDSTROM ESTATE	PUMP	IR	.76	08/05/1955	A 7870	
S: 21 T: 12 R: 1W YORK LOWELL L LINDSTROM ESTATE	PUMP	IR	.36	11/08/1939	A 3013	
<u>LINCOLN CREEK TRIB. TO</u>						
S: 25 T: 13 R: 2W POLK RICHARD TEEGERSTROM	RICHARD TEEGERSTROM RES.	ST	18.30AF	09/10/1988	A 15717	
S: 30 T: 13 R: 1W POLK MAYNARD MILLER	MILLER RESERVOIR	ST	14.30AF	03/31/1977	A 14873	
<u>MILLER RESERVOIR</u>						
S: 30 T: 13 R: 1W POLK MAYNARD MILLER	PUMP	SO		03/31/1977	A 14874	
<u>LINCOLN CREEK</u>						
S: 22 T: 12 R: 1W YORK CYRIL L RHODES	PUMP	IR	.86	02/13/1976	A 14019	
<u>LINCOLN CREEK TRIB. TO</u>						
S: 8 T: 11 R: 1W YORK JOYCE HANKEL	PUMP	IR	1.14	09/16/1971	A 12383	
S: 27 T: 12 R: 1W YORK DEY & HODGES	PUMP	IR	.60	11/02/1966	A 10975	
<u>LINCOLN CREEK</u>						
S: 27 T: 12 R: 1W YORK BAY (MRS) DOAN	PUMP	IR	.24	02/03/1966	A 10764	
S: 26 T: 12 R: 1W YORK MELTON GRUBER	PUMP	IR	.41	07/25/1980	A 15690	
S: 25 T: 12 R: 1W YORK SCHMIEDING, INC	PUMP	IR	.80	02/05/1965	A 10527	
S: 31 T: 12 R: 1E SEWARD GEORGE KRUEGER	PUMPS	IR	.64	09/04/1964	A 10436	K
S: 32 T: 12 R: 1E SEWARD ROBERT (MRS) CAMPBELL	PUMP	IR	.38	02/10/1970	A 11862	
CLAUDINE RICHTERS	PUMP	IR	.33	02/25/1972	A 12518	
CLAUDINE RICHTERS	PUMP	IR	.18	07/29/1954	A 6509	K
<u>WILD CAT CREEK TRIB. TO</u>						
S: 8 T: 12 R: 1E SEWARD WALTER A RICHERT	RICHERT RESERVOIR	ST	56.48AF	07/18/1962	A 10088	

See "Use" definitions and footnotes on pages 49 through 52

SURFACE WATER RIGHTS DATA
CLAIMS, APPLICATIONS, AND APPROPRIATIONS IN DOWNSTREAM ORDER
DIVISION NO. 1D

SOURCE LOCATION APPROPRIATOR	CARRIER GAGE	USE	GRANT IN CFS/AF	DATE OF PRIORITY	DOCKET/ APP. NUMBER	ANNOA. FT. NT.
<u>RICHERT RESERVOIR</u> S: 8 T: 12 R: 1E SEWARD WALTER A RICHERT	PUMP	SO		02/21/1963	A 10147	
<u>WILD CAT CREEK, TRIB. TO</u> S: 17 T: 12 R: 1E SEWARD WALTER A RICHERT	RICHERT RESERVOIR NO. 2	ST	18.77AF	02/21/1963	A 10148	
<u>RICHERT RESERVOIR NO. 2</u> S: 17 T: 12 R: 1E SEWARD WALTER A RICHERT	PUMP	SO		02/21/1963	A 10149	
<u>LINCOLN CREEK</u> S: 28 T: 12 R: 1E SEWARD WILMER WIEMAN	PUMP	IR	.70	03/31/1975	A 13513	
<u>LINCOLN CREEK, TRIB. TO</u> S: 3 T: 11 R: 1E SEWARD ESTHER L LANGENHEIM	LANGENHEIM-BRACKHAM RES.	ST	29.40AF	08/30/1972	A 12732	
<u>LANGENHEIM-BRACKHAM RESERVOIR</u> S: 3 T: 11 R: 1E SEWARD ROGER A LANGENHEIM	PUMP	SO		05/12/1976	A 14220	
<u>LINCOLN CREEK</u> S: 27 T: 12 R: 1E SEWARD CLEON L MAGEL	PUMP	IR	.40	02/07/1957	A 9173	K
JIM L & LINDA S SPAHR	PUMP	IR	1.60	04/29/1975	A 13569	
S: 26 T: 12 R: 1E SEWARD WILBERT H SCHMIEDING	PUMP	IR	.89	07/27/1966	A 10906	K
S: 35 T: 12 R: 1E SEWARD ERICH (MRS) RINGLER	PUMP	IR	.64	01/20/1954	A 5883	
S: 36 T: 12 R: 1E SEWARD LORAIN K BORGSMANN	PUMP	IR	.97	07/22/1974	A 13093	
LORAIN & EDWARD NIEMANN	PUMP	IR	.97	05/12/1966	A 10847	K
S: 31 T: 12 R: 2E SEWARD RAYMOND M PAVEL	PUMP	IR	.66	03/30/1965	A 10594	
FENLHAFER BROTHERS	PUMPS	IR	.43	08/11/1955	A 7898	K
RAYMOND M PAVEL	PUMP	IR	1.03	07/28/1964	A 10403	
S: 32 T: 12 R: 2E SEWARD ERNEST J FRITZ	PUMP	IR	1.47	03/03/1964	A 10318	
S: 33 T: 12 R: 2E SEWARD MEROLD TONNIGES	PUMP	IR	.49	03/09/1954	A 6043	
MILTON & ELAINE M BEK	PUMP	IR	.67	11/22/1934	A 2966	
FRED DAEHLING	PUMP	IR	.21	07/22/1937	A 2764	K
LOUISE TONNIGES	PUMP	IR	.40	12/11/1956	A 9629	
MARIA KLINTWORTH	PUMP	IR	.62	08/04/1955	A 7865	K
<u>BRUSH CREEK, TRIB. TO</u> S: 19 T: 11 R: 2E SEWARD JESSIE T LANGWORTHY ESTATE	LANGWORTHY ROAD RESERVOIR	ST	2.80AF	08/05/1975	A 13710	

SURFACE WATER RIGHTS DATA
CLAIMS, APPLICATIONS, AND APPROPRIATIONS IN DOWNSTREAM ORDER
DIVISION NO. 1D

SOURCE LOCATION APPROPRIATOR	CARRIER GAGE	USE	GRANT IN CFS/AF	DATE OF PRIORITY	DOCKET/ APP. NUMBER	ANNO. FT. NT.
<u>LINCOLN CREEK</u> S: 3 T: 11 R: 2E SEWARD ALFRED H & EUNICE SUHR	PUMP	IR	.25	03/01/1954	A 6010	K
<u>LINCOLN CREEK TRIBUT.</u> S: 7 T: 11 R: 2E SEWARD DEBRA ANN KLITZ	KLITZ RESERVOIR	ST	25.60AF	02/06/1998	A 17638	
<u>KLITZ RESERVOIR</u> S: 7 T: 11 R: 2E SEWARD DEBRA ANN KLITZ	PUMP	SO	17.80AF	02/12/1998	A 17640	
<u>LINCOLN CREEK</u> S: 3 T: 11 R: 2E SEWARD STANLEY ROEBKE	PUMP	IR	.90	03/28/1975	A 13510	
STANLEY ROEBKE	PUMP	IR	.61	12/04/1975	A 13893	
LINCOLN P C A	PUMP	IR	1.65	02/10/1976	A 14609	
S: 10 T: 11 R: 2E SEWARD ELLA ROEBKE	PUMP	IR	.73	11/03/1953	A 5701	A-5701 D
ELLA ROEBKE	PUMP	IR	.73	02/28/1979	A 15424	
S: 11 T: 11 R: 2E SEWARD MRS ARDINE MAYLAND	PUMP	IR	.72	07/16/1975	A 13654	
ROBERT L & FRANCES K BRAUER	PUMP	IR	1.11	05/23/1974	A 13035	
ARNOLD BOLDT	PUMP	IR	2.11	08/02/1974	A 13124	
S: 14 T: 11 R: 2E SEWARD ALICE E REDMON	PUMP	IR	.21	03/15/1954	A 6064	
S: 13 T: 11 R: 2E SEWARD DONNA GEHLE	PUMP	IR	.54	07/29/1953	A 5427	
LEE NELSON TRUST	PUMP	IR	.99	07/20/1979	A 15528	#
S: 24 T: 11 R: 2E SEWARD SANDRA S PARSONS	PUMP	IR	.17	12/18/1939	A 3056	K
SANDRA S PARSONS	PUMP	IR	.10	10/21/1948	A 3304	K
LEE NELSON TRUST	PUMP	IR	1.23	06/08/1979	A 15406	
S: 19 T: 11 R: 3E SEWARD KRUSE TRUSTS & W KRUSE	PUMP	IR	.81	09/12/1938	A 2883	D
KRUSE TRUSTS & W KRUSE	PUMP	IR	.81	03/15/1972	A 12548	D
KRUSE TRUSTS & W KRUSE	PUMP	IR	.78	04/19/1954	A 6233	K
KRUSE TRUSTS & W KRUSE	PUMP	IR	.78	03/15/1972	A 12549	D
KRUSE TRUSTS & W KRUSE	PUMP	IR	.29	06/04/1976	A 14255	
DALE & SANDRA ROCKER	PUMP	IR	2.37	01/06/1976	A 13927	
S: 20 T: 11 R: 3E SEWARD WILLIAM C KRUSE	PUMP	IR	.20	07/27/1937	A 2765	K
WILLIAM C KRUSE	PUMP	IR	.20	06/04/1976	A 14254	A-2765 D#
BIG BLUE RIVER AT SEWARD, NE						

SURFACE WATER RIGHTS DATA
CLAIMS, APPLICATIONS, AND APPROPRIATIONS IN DOWNSTREAM ORDER
DIVISION NO. 1D

SOURCE LOCATION APPROPRIATOR	CARRIER GAGE	USE	GRANT IN CFS/AF	DATE OF PRIORITY	DOCKET/ APP. NUMBER	ANNOA. FT. NT.
<u>PLUM CREEK</u> S: 12 T: 13 R: 3E BUTLER MARVIN & DWAYNE JAKUB	PUMP	IR	2.07	03/11/1985	A 16363	
<u>PLUM CREEK TRIB. TO</u> S: 11 T: 13 R: 3E BUTLER CHARLES M LAVICKY	LAVICKY RESERVOIR	ST	14.70AF	03/01/1978	A 15192	
<u>LAVICKY RESERVOIR</u> S: 11 T: 13 R: 3E BUTLER CHARLES M LAVICKY	PUMP	SO		03/27/1978	A 15217	
<u>PLUM CREEK TRIB. TO</u> S: 22 T: 13 R: 3E BUTLER RICHARD G & ROSE H HOTTOVY	PUMP	IR	3.29	11/03/1975	A 13848	
<u>PLUM CREEK</u> S: 21 T: 12 R: 3E SEWARD DAVID BENES	PUMP	IR	6.14	04/10/1990	A 16973	
RICHARD HAIN	PUMP	IR	.64	08/09/1957	A 9546	
S: 34 T: 12 R: 3E SEWARD CLETUS BENDER	PUMP	IR	.24	05/04/1967	A 11126	
S: 3 T: 11 R: 3E SEWARD BERNARD & CAROL KRALIK	PUMP	IR	.26	03/30/1965	A 10593	K
<u>WEEDY CREEK, BIG TRIB. TO</u> S: 31 T: 13 R: 3E BUTLER UPPER BIG BLUE NRD	MORAVEC RESERVOIR	ST	14.60AF	05/16/1977	A 14946	
S: 17 T: 12 R: 3E SEWARD SKOLNIK BROTHERS	SKOLNIK RESERVOIR	ST	37.82AF	11/27/1964	A 10473	
<u>SKOLNIK RESERVOIR</u> S: 17 T: 12 R: 3E SEWARD SKOLNIK BROTHERS	PUMP	SO		11/27/1964	A 10474	
<u>WEEDY CREEK, BIG</u> S: 29 T: 12 R: 3E SEWARD LORENZ W OCKEN	OCKEN RESERVOIR	ST	10.15AF	01/12/1971	A 12138	
<u>PLUM CREEK TRIB. TO</u> S: 31 T: 12 R: 4E SEWARD ROLFSMEIER FARMS, INC	ROLFSMEIER RES. NO. 1	ST	113.82AF	06/07/1967	A 11162	
<u>ROLFSMEIER RESERVOIR NO. 1</u> S: 31 T: 12 R: 4E SEWARD ROLFSMEIER FARMS, INC	PUMP	SO		06/07/1967	A 11163	
<u>PLUM CREEK</u> S: 10 T: 11 R: 3E SEWARD TED R HUGHES	PUMP	IR	1.89	03/14/1967	A 11672	
S: 15 T: 11 R: 3E SEWARD LEONARD E SCHLUETER	PUMP	IR	1.58	06/10/1968	A 11444	

SURFACE WATER RIGHTS DATA
CLAIMS, APPLICATIONS, AND APPROPRIATIONS IN DOWNSTREAM ORDER
DIVISION NO. 1D

SOURCE LOCATION APPROPRIATOR	CARRIER GAGE	USE	GRANT IN CFS/AF	DATE OF PRIORITY	DOCKET/ APP. NUMBER	ANNOA.	FT. NT.
<u>BLUE RIVER, BIG</u> S: 28 T: 11 R: 3E SEWARD SCHLUCKEBIER & SOUKUP	PUMP	IR	.58	09/05/1934	A 2478		
<u>BLUE RIVER, BIG, TRIS. TO</u> S: 26 T: 11 R: 2E SEWARD REX BRIGGS	PUMP	IR	1.13	06/02/1971	A 12287		
TED L AEGERTER	PUMP	IR	.26	07/06/1961	A 9949		
<u>BLUE RIVER, BIG</u> S: 28 T: 11 R: 3E SEWARD BOARD OF EDUCATIONAL LANDS & FUNDS	PUMP	IR	.86	04/15/1975	A 13557		K
S: 33 T: 11 R: 3E SEWARD WALTER FIEGION	PUMP	IR	2.11	10/15/1975	A 13831		
<u>CLARK CREEK</u> S: 23 T: 11 R: 3E SEWARD PAUL ROLFSMEIER	PUMP	IR	1.70	12/17/1971	A 12465		
PAUL ROLFSMEIER	PAUL ROLFSMEIER RES.	ST	45.00AF	08/28/1980	A 15711		
<u>PAUL ROLFSMEIER RESERVOIR</u> S: 23 T: 11 R: 3E SEWARD PAUL ROLFSMEIER	PUMP	SI		04/06/1981	A 15827	A-12465	
<u>BLUE RIVER, BIG</u> S: 34 T: 11 R: 3E SEWARD DAVID W & EILEEN S OATES	PUMP	IR	.09	06/09/1939	A 2928		K
S: 3 T: 10 R: 3E SEWARD BERNARD KREMER	PUMP	IR	.94	01/14/1955	A 6995		
BERNARD KREMER	PUMP	IR	.94	02/01/1977	A 14676	A-6995	D
LES & CAROL SCHULZ	PUMP	IR	.99	11/20/1973	A 12961		
<u>BLUE RIVER, BIG, TRIS. TO</u> S: 2 T: 10 R: 3E SEWARD ARNOLD E LUEBBE	PUMP	IR	.31	06/13/1966	A 10866		K
S: 3 T: 10 R: 3E SEWARD MARLIN & CHARLOTTE WOEBBECKE	WOEBBECKE RESERVOIR NO. 2	ST	10.00AF	11/01/1976	A 14534		
<u>WOEBBECKE RESERVOIR NO. 2</u> S: 3 T: 10 R: 3E SEWARD MARLIN & CHARLOTTE WOEBBECKE	PUMP	SI		11/01/1976	A 14535	A-10225	
MARLIN & CHARLOTTE WOEBBECKE	PUMP	SI		11/01/1976	A 14535	A-12066	
<u>BLUE RIVER, BIG</u> S: 3 T: 10 R: 3E SEWARD DONALD & GENEVIEVE GEYER	PUMP	IR	.32	03/10/1954	A 6051		K
VERNON D CURTIS	PUMP	IR	.23	08/04/1971	A 12051		
VERNON D CURTIS	PUMP	IR	.77	02/03/1977	A 14682		
VERNON D CURTIS	PUMP	IR	.27	02/03/1977	A 14682	A-6051	D
S: 10 T: 10 R: 3E SEWARD VERNON D CURTIS	PUMP	IR	1.97	07/14/1970	A 12062		

SURFACE WATER RIGHTS DATA
CLAIMS, APPLICATIONS, AND APPROPRIATIONS IN DOWNSTREAM ORDER
DIVISION NO. 1D

SOURCE LOCATION APPROPRIATOR	CARRIER GAGE	USE	GRANT IN CFS/AF	DATE OF PRIORITY	DOCKET/ APP. NUMBER	ANNOA. FT. NT.
<u>BLUE RIVER, BIG</u> S: 10 T: 10 R: 3E SEWARD						
VERNON D CURTIS	PUMP	IR	1.07	10/18/1939	A 2992	
VERNON D CURTIS	PUMP	IR	1.07	04/08/1971	A 12215	A-2992 K
VERNON D CURTIS	PUMP	IR	1.78	04/08/1971	A 12216	D
<u>CROOKED CREEK, TRIB. TO</u> S: 35 T: 10 R: 2E SEWARD						
META E EBERS	CENTERFIELD RESERVOIR	ST	22.19AF	07/20/1970	A 12009	
<u>CENTERFIELD RESERVOIR</u> S: 35 T: 10 R: 2E SEWARD						
META E EBERS	PUMP	SO		07/20/1970	A 12010	
<u>CROOKED CREEK, TRIB. TO</u> S: 36 T: 10 R: 2E SEWARD						
MERLE W EBERS	PUMP	IR	1.14	07/20/1970	A 12011	
S: 19 T: 10 R: 3E SEWARD						
DWAYNE E KELLER	PUMP	IR	1.51	12/15/1975	A 13907	
<u>CROOKED CREEK</u> S: 17 T: 10 R: 3E SEWARD						
WILBUR W PFLUGHaupt	PUMP	IR	1.00	07/20/1970	A 12016	
HAROLD HACKBART	PUMP	IR	.49	05/09/1955	A 7456	K
S: 16 T: 10 R: 3E SEWARD						
IRMA S BRINKMEYER	PUMP	IR	.38	02/15/1954	A 5962	K
S: 9 T: 10 R: 3E SEWARD						
RUDOLPH NUTTLEMAN	PUMPS	IR	.79	02/26/1954	A 6001	
RUDOLPH NUTTLEMAN	NUTTLEMAN RES. NO. 1	ST	10.00AF	04/20/1971	A 12231	
<u>NUTTLEMAN RESERVOIR NO. 1</u> S: 9 T: 10 R: 3E SEWARD						
RUDOLPH NUTTLEMAN	PUMP	SI		04/20/1971	A 12232	A-6001
<u>CROOKED CREEK</u> S: 16 T: 10 R: 3E SEWARD						
IRMA S BRINKMEYER	BRINKMEYER RESERVOIR	ST	8.00AF	11/17/1956	A 8978	
<u>BRINKMEYER RESERVOIR</u> S: 16 T: 10 R: 3E SEWARD						
IRMA S BRINKMEYER	PUMP	SI		11/16/1956	A 9627	
<u>CROOKED CREEK</u> S: 16 T: 10 R: 3E SEWARD						
IRMA S BRINKMEYER	BRINKMEYER RES. NO. 2	ST	12.74AF	06/24/1971	A 12302	
<u>BLUE RIVER, BIG</u> S: 15 T: 10 R: 3E SEWARD						
EDWARD P TENOP	PUMP	IR	.34	07/07/1937	A 2759	
EDWARD P TENOP	PUMP	IR	.38	04/07/1971	A 12214	
S: 22 T: 10 R: 3E SEWARD						
HAROLD HACKBART	PUMPS	IR	.93	05/09/1955	A 7455 R	P-378A K
HAROLD HACKBART	PUMPS	IR	.93	07/27/1971	A 12335	A-7455R D

SURFACE WATER RIGHTS DATA
CLAIMS, APPLICATIONS, AND APPROPRIATIONS IN DOWNSTREAM ORDER
DIVISION NO. 1D

SOURCE LOCATION APPROPRIATOR	CARRIER GAGE	USE	GRANT IN CFS/AF	DATE OF PRIORITY	DOCKET/ APP. NUMBER	ANNOTA. FT. NT.
BLUE RIVER, BIG						
S: 22 T: 10 R: 3E SEWARD						
PAUL OLSON FAMILY TRUST, UNION BANK/TRUST, TRUSTEE	PUMP	IR	.64	04/27/1954	A 6246	K
M JACK & DOROTHY J MATHÉWS	PUMP	IR	.64	08/01/1935	A 2453	
M JACK & DOROTHY J MATHÉWS	PUMP	IR	.18	11/19/1947	A 4152	
S: 23 T: 10 R: 3E SEWARD						
DEPARTMENT OF ROADS	BLUE RIVER REST AREA RES.	ST	6.40AF	08/24/1979	A 15586	
S: 26 T: 10 R: 3E SEWARD						
ROBERT J DICKINSON	PUMP	IR	1.29	10/07/1947	A 4121	
ROBERT J DICKINSON	PUMP	IR	1.25	02/12/1971	A 12161	A-4121 D
ROBERT J DICKINSON	PUMP	IR	.26	04/28/1950	A 4657	K
ROBERT J DICKINSON	PUMP	IR	.26	02/12/1971	A 12162	A-4657 D
EDWARD WEHRS	PUMP	IR	.32	06/08/1948	A 4283	
S: 35 T: 10 R: 3E SEWARD						
DELMER D ROTH	PUMP	IR	1.63	03/10/1959	A 9703	
RICHARD HAUDER	PUMP	IR	1.79	10/15/1956	A 8904	
ROBERT J DICKINSON	PUMP	IR	1.44	07/27/1956	A 8695	
ROBERT J DICKINSON	HORSESHOE RESERVOIR	ST	115.00AF	01/29/1976	A 13973	
HORSESHOE RESERVOIR						
S: 35 T: 10 R: 3E SEWARD						
ROBERT J DICKINSON	PUMP	SI		07/08/1976	A 14309	A-4121
ROBERT J DICKINSON	PUMP	SI		07/08/1976	A 14309	A-4657
ROBERT J DICKINSON	PUMP	SI		07/08/1976	A 14309	A-8695
ROBERT J DICKINSON	PUMP	SI		07/08/1976	A 14309	A-12161
ROBERT J DICKINSON	PUMP	SI		07/08/1976	A 14309	A-12162
BLUE RIVER, BIG, TRIB. TO						
S: 35 T: 10 R: 3E SEWARD						
RICHARD & VIRGINIA HAUDER	HAUDER RESERVOIR	ST	12.30AF	03/10/1977	A 14782	
HAUDER RESERVOIR						
S: 35 T: 10 R: 3E SEWARD						
RICHARD HAUDER	PUMP	SI		08/05/1977	A 15069	A-8904
BLUE RIVER, BIG						
S: 1 T: 9 R: 3E SEWARD						
DENNIS ROTH	PUMP	IR	.83	02/26/1976	A 14061	
S: 12 T: 9 R: 3E SEWARD						
MILFORD, CITY OF	PUMP	MF	64.00AF	09/03/1997	A 17617	
COON CREEK						
S: 8 T: 9 R: 3E SEWARD						
HARVEY W RILEY	PUMP	IR	1.84	05/10/1971	A 12252	
S: 16 T: 9 R: 3E SEWARD						
WILLIAM J STAUFFER JR	PUMP	IR	.56	10/27/1971	A 12410	
S: 15 T: 9 R: 3E SEWARD						
DALE HAUDER	PUMP	IR	.91	07/17/1974	A 13082	

SURFACE WATER RIGHTS DATA
CLAIMS, APPLICATIONS, AND APPROPRIATIONS IN DOWNSTREAM ORDER
DIVISION NO. 1D

SOURCE LOCATION APPROPRIATOR	CARRIER GAGE	USE	GRANT IN CFS/AF	DATE OF PRIORITY	DOCKET/ APP. NUMBER	ANNOYA. FT. NT.
<u>COON CREEK</u> S: 11 T: 9 R: 3E SEWARD DON L WILLIAMS	PUMP	IR	1.14	06/03/1974	A 13041	
<u>BLUE RIVER, BIG</u> S: 12 T: 9 R: 3E SEWARD LEONARD TROYER	PUMP	IR	.77	04/05/1967	A 11093	
<u>BLUE BLUFFS RESERVOIR</u> S: 12 T: 9 R: 3E SEWARD GAME AND PARKS COMMISSION	PUMPS	SI		02/25/1972	A 12521	A-11093
<u>BLUE RIVER, BIG</u> S: 13 T: 9 R: 3E SEWARD LEONARD TROYER	PUMP	IR	.97	06/30/1969	A 11742	
<u>BLUE BLUFFS RESERVOIR</u> S: 13 T: 9 R: 3E SEWARD GAME AND PARKS COMMISSION	PUMPS	SI		02/25/1972	A 12521	A-11742
<u>BLUE RIVER, BIG, TRIB. TO</u> S: 13 T: 9 R: 3E SEWARD JOHN R & COLEEN J VOSTA	ANDELT RESERVOIR	ST	14.00AF	05/13/1971	A 12260	
<u>BLUE RIVER, BIG</u> S: 13 T: 9 R: 3E SEWARD JOHN R & COLEEN J VOSTA	ANDELT RESERVOIR	SS	14.00AF	12/17/1971	A 12463	A-12260 C
<u>ANDELT RESERVOIR</u> S: 13 T: 9 R: 3E SEWARD JOHN R & COLEEN J VOSTA	PUMP	SI		12/17/1971	A 12464	A-10273
<u>BLUE RIVER, BIG</u> S: 13 T: 9 R: 3E SEWARD JOHN R & COLEEN J VOSTA	PUMP	IR	1.24	01/06/1964	A 10273	
<u>BLUE BLUFFS RESERVOIR</u> S: 13 T: 9 R: 3E SEWARD GAME AND PARKS COMMISSION	PUMPS	SI		02/25/1972	A 12521	A-10273
<u>BLUE RIVER, BIG</u> S: 13 T: 9 R: 3E SEWARD INSURANCE AGENCY OF BEAVER CROSSING INC (THE)	PUMP	IR	1.46	03/04/1957	A 9286	
S: 24 T: 9 R: 3E SEWARD FRANKLIN J & RUBY J STRUWE	PUMP	IR	.01	04/02/1956	A 8458	K
S: 19 T: 9 R: 4E SEWARD GAME AND PARKS COMMISSION	BLUE BLUFFS RESERVOIR	ST	176.00AF	02/25/1972	A 12520	
LA RUE FARMS, INC	PUMP	IR	1.56	12/22/1956	A 9052	
LA RUE FARMS, INC	LA RUE FARMS RESERVOIR	ST	15.00AF	06/16/1978	A 15276	
<u>LA RUE FARMS RESERVOIR</u> S: 19 T: 9 R: 4E SEWARD LA RUE FARMS, INC	PUMP	SO		06/16/1978	A 15277	
LA RUE FARMS, INC	PUMP	SI		06/16/1978	A 15277	A-9052

SURFACE WATER RIGHTS DATA
CLAIMS, APPLICATIONS, AND APPROPRIATIONS IN DOWNSTREAM ORDER
DIVISION NO. 1D

SOURCE LOCATION APPROPRIATOR	CARRIER GAGE	USE	GRANT IN CFS/AF	DATE OF PRIORITY	DOCKET/ APP. NUMBER	ANNOA. FT. NT.
<u>BLUE RIVER BIG</u>						
S: 19 T: 9 R: 4E SEWARD						
ROBERT FORST	PUMP	IR	1.88	03/02/1967	A 11053	
M J FORST	PUMP	IR	1.56	02/18/1957	A 9222	
S: 20 T: 9 R: 4E SEWARD						
DARYL D & CAROL A BURNS	PUMP	IR	.49	02/15/1954	A 5961	
ROLLAND DUDLEY ET AL	PUMP	IR	.53	08/05/1983	A 16226	A-5961 D
ROLLAND DUDLEY ET AL	PUMP	IR	1.06	08/05/1983	A 16226	
EDWARD H & EBBA C DUDLEY	PUMP	IR	.46	03/08/1968	A 11369	
S: 29 T: 9 R: 4E SEWARD						
CHAS MACH JR	PUMP	IR	.83	08/06/1974	A 13136	
S: 30 T: 9 R: 4E SEWARD						
THOMAS HAVLAT JR	PUMP	IR	1.30	12/07/1965	A 10728	
S: 29 T: 9 R: 4E SEWARD						
VERNON & KORLEEN BRANDT	PUMP	IR	.86	01/05/1965	A 10496	
S: 32 T: 9 R: 4E SEWARD						
SHIRLEY SIEDHOFF	PUMP	IR	1.24	11/26/1956	A 9002	K
VERNON BRANDT	PUMP	IR	.70	02/16/1955	A 7102	
OTIS F JIRSA ESTATE	PUMP	IR	1.13	05/18/1956	A 8839	K
DONALD L & PATRICIA J JIRSA	PUMP	IR	1.73	10/19/1971	A 12404	
<u>BLUE RIVER BIG WEST FORK</u>						
S: 22 T: 8 R: 10W ADAMS						
RICHARD BLOCK	PUMP	IR	.69	08/03/1978	A 12045	K
S: 27 T: 8 R: 10W ADAMS						
GLENN BERG	PUMP	IR	2.11	05/22/1969	A 11707	
<u>BLUE RIVER BIG WEST FORK TRIB. TO</u>						
S: 34 T: 8 R: 10W ADAMS						
MARIE GROTHEN	PUMP	IR	1.76	06/16/1971	A 12296	
UPPER BIG BLUE MRD	HASTINGS NORTHWEST RES.	ST	145.30AF	05/15/1978	A 15256	
<u>HASTINGS NORTHWEST RESERVOIR</u>						
S: 34 T: 8 R: 10W ADAMS						
UPPER BIG BLUE MRD	PUMP	SO		08/10/1982	A 16137	
<u>BLUE RIVER BIG WEST FORK TRIB. TO</u>						
S: 1 T: 7 R: 10W ADAMS						
HOWARD H & IDA B HOLLON	PUMP	IR	.01	01/16/1975	A 13358	
HOWARD H & IDA B HOLLON	PUMP	IR	.02	08/17/1959	A 9750	K
S: 36 T: 8 R: 10W ADAMS						
CITY OF HASTINGS	LAKE HASTINGS	ST	276.00AF	09/14/1957	A 9563	
MIDWEST REALTY, INC	PUMP	IR	.34	02/16/1956	A 8361	K
S: 31 T: 8 R: 9W ADAMS						
WAYNE LAUX	PUMP	IR	.46	04/26/1957	A 9468	K
<u>BLUE RIVER BIG WEST FORK</u>						
S: 5 T: 7 R: 9W ADAMS						
DELORES A WATLEY	PUMP	IR	.18	03/10/1956	A 8406	K

SURFACE WATER RIGHTS DATA
CLAIMS, APPLICATIONS, AND APPROPRIATIONS IN DOWNSTREAM ORDER
DIVISION NO. 1D

SOURCE LOCATION APPROPRIATOR	CARRIER GAGE	USE	GRANT IN CFS/AF	DATE OF PRIORITY	DOCKET/ APP. NUMBER	ANNOA.	FT. NT.
<u>BLUE RIVER, BIG, WEST FORK, HASTINGS BRANCH</u>							
S: 8 T: 7 R: 9W ADAMS HASTINGS COLLEGE	PUMP	IR	.46	09/02/1953	A 5532		
<u>BLUE RIVER, BIG, WEST FORK</u>							
S: 4 T: 7 R: 9W ADAMS CLIFFORD G RIDER	PUMP	IR	.91	03/27/1975	A 13502		
S: 35 T: 8 R: 9W ADAMS BOSLE FARMS, INC	PUMP	IR	.71	11/09/1956	A 8964		K
BOSLE FARMS, INC	PUMP	IR	.36	03/14/1985	A 16365		
<u>BLUE RIVER, BIG, WEST FORK, TRIB. TO</u>							
S: 32 T: 9 R: 10W HALL GREGG FARMS, INC	PUMP	IR	5.17	03/04/1971	A 12177		
REINERS, REINERS & ZENTZ	PUMP	IR	3.29	04/02/1975	A 13521		
S: 28 T: 9 R: 10W HALL ORVILLE B SHAFER	PUMP	IR	1.14	11/02/1972	A 12759		
S: 9 T: 8 R: 9W ADAMS LEON STULKEN	PUMP	IR	2.38	11/13/1974	A 13273		
S: 27 T: 8 R: 9W ADAMS STARK & KLEIER	PUMP	IR	1.14	02/17/1972	A 12510		
S: 35 T: 8 R: 9W ADAMS STARK & KLEIER	PUMP	IR	1.10	02/17/1970	A 11870		
<u>BLUE RIVER, BIG, WEST FORK</u>							
S: 26 T: 8 R: 9W ADAMS LELAND L SAATHOFF	PUMP	IR	.84	10/29/1970	A 12104		K
S: 25 T: 8 R: 9W ADAMS JAMES A MOHLMAN	PUMP	IR	.56	08/09/1934	A 2450		
JAMES A MOHLMAN	PUMP	IR	.43	11/27/1972	A 12658		
S: 24 T: 8 R: 9W ADAMS JOEL R & ROTH A KEUTEN	PUMP	IR	.43	05/03/1967	A 11123		K
<u>BLUE RIVER, BIG, WEST FORK, TRIB. TO</u>							
S: 12 T: 8 R: 9W ADAMS ALFRED KLEIER	PUMP	IR	1.13	11/15/1972	A 12765		
<u>BLUE RIVER, BIG, WEST FORK</u>							
S: 24 T: 8 R: 9W ADAMS RONALD L & NORMA J KING	PUMP	IR	.64	07/03/1967	A 11190		K
RONALD L & NORMA J KING	PUMP	IR	.63	05/15/1985	A 16380		
S: 13 T: 8 R: 9W ADAMS HOWARD W & CAROL J HOHLEN	PUMP	IR	.76	11/26/1927	A 1971		
HOWARD W & CAROL J HOHLEN	PUMP	IR	.10	08/23/1955	A 7976		
S: 18 T: 8 R: 8W CLAY RALPH BARNETT	PUMP	IR	.81	04/05/1950	A 4633		K
RALPH BARNETT	PUMP	IR	.81	04/05/1957	A 9438	A-4633	DK
ARNOLD BROTHERS	PUMP	IR	.36	04/20/1954	A 6235		K

SURFACE WATER RIGHTS DATA
CLAIMS, APPLICATIONS, AND APPROPRIATIONS IN DOWNSTREAM ORDER
DIVISION NO. 1D

SOURCE LOCATION APPROPRIATOR	CARRIER GAGE	USE	GRANT IN CFS/AF	DATE OF PRIORITY	DOCKET/ APP. NUMBER	ANNOA. FT. NT.
<u>BLUE RIVER, BIG WEST FORK, TRIB. TO</u> S: 18 T: 8 R: 8W CLAY ARNOLD BROTHERS	ARNOLD RESERVOIR NO. 1	ST	13.89AF	10/18/1968	A 11575	
<u>ARNOLD RESERVOIR NO. 1</u> S: 18 T: 8 R: 8W CLAY ARNOLD BROTHERS	PUMP PUMP	SI SO		10/18/1968 10/18/1968	A 11576 A 11576	A-6235
<u>BLUE RIVER, BIG WEST FORK, TRIB. TO</u> S: 20 T: 8 R: 8W CLAY GRUMMERT & WILSON	GRUMMERT-WILSON RES.	ST	14.30AF	09/24/1970	A 12088	
<u>GRUMMERT-WILSON RESERVOIR</u> S: 20 T: 8 R: 8W CLAY GRUMMERT & WILSON	PUMP	SO		06/07/1971	A 12292	
<u>BLUE RIVER, BIG WEST FORK</u> S: 17 T: 8 R: 8W CLAY LAVERN E TEWELL	PUMP	IR	.14	03/30/1960	A 9808	K
S: 20 T: 8 R: 8W CLAY KREUTZ FARMS, INC	PUMP	IR	.77	09/21/1976	A 14473	
S: 21 T: 8 R: 8W CLAY LARRY LAMPMAN	PUMP	IR	.69	12/18/1996	A 17551	
<u>BLUE RIVER, BIG WEST FORK, TRIB. TO</u> S: 6 T: 7 R: 8W CLAY ALAN HOAGLAND	PUMP	IR	1.97	09/08/1975	A 13798	
S: 32 T: 8 R: 8W CLAY LOUIE JANSSEN	PUMP PUMP	IR IR	3.24 2.14	05/05/1971 08/27/1975	A 12248 A 13770	
S: 22 T: 8 R: 8W CLAY STANLEY A KNUDSON SOWERS & WILSON	KORGAN RESERVOIR	ST	25.10AF	12/01/1978	A 15371	
<u>KORGAN RESERVOIR</u> S: 22 T: 8 R: 8W CLAY SOWERS & WILSON	PUMP	SO		12/01/1978	A 15372	
<u>BLUE RIVER, BIG WEST FORK</u> S: 22 T: 8 R: 8W CLAY SEVEN KNOLLS FARMS	PUMP	IR	.43	04/15/1965	A 10616	K
<u>BLUE RIVER, BIG WEST FORK, TRIB. TO</u> S: 16 T: 8 R: 8W CLAY DUDDEN BROTHERS, INC	PUMP	IR	2.07	11/17/1971	A 12429	
<u>BLUE RIVER, BIG WEST FORK</u> S: 24 T: 8 R: 8W CLAY JOHN & BONNA SCHROPP S/D INC	PUMP PUMP	IR IR	.24 1.14	07/26/1954 02/04/1976	A 6496 A 13992	K
S: 13 T: 8 R: 8W CLAY DOROTHY HANSEN	PUMP	IR	.19	08/26/1953	A 5501	K

SURFACE WATER RIGHTS DATA
CLAIMS, APPLICATIONS, AND APPROPRIATIONS IN DOWNSTREAM ORDER
DIVISION NO. 1D

SOURCE LOCATION APPROPRIATOR	CARRIER GAGE	USE	GRANT IN CFS/AF	DATE OF PRIORITY	DOCKET/ APP. NUMBER	ANNOA. FT. NT.
<u>BLUE RIVER, BIG, WEST FORK</u> S: 4 T: 8 R: 7W CLAY FIVE-D CORPORATION		PUMP	.78	09/04/1975	A 13791	K
S: 2 T: 8 R: 7W CLAY CLIFFORD W KELLER		PUMP	1.62	05/13/1977	A 14944	K
<u>BLUE RIVER, BIG, WEST FORK, TRIB. TO</u> S: 2 T: 8 R: 7W CLAY CLIFFORD W KELLER		KELLER RESERVOIR	17.80AF	08/23/1982	A 16143	
<u>BLUE RIVER, BIG, WEST FORK</u> S: 2 T: 8 R: 7W CLAY JOHN V KELLER		PUMP	.07	02/02/1977	A 14681	K
<u>BLUE RIVER, BIG, WEST FORK, TRIB. TO</u> S: 30 T: 9 R: 6W HAMILTON DON D WELLS		RESERVOIR 30-9-6W	49.50AF	04/06/1995	A 17440	
<u>BLUE RIVER, BIG, WEST FORK</u> S: 33 T: 9 R: 6W HAMILTON MATHAN NUSS		PUMP	.71	12/14/1976	A 14594	K
LYLE & KENNETH MUNNENKAMP		PUMP	.80	04/12/1967	A 11101	K
<u>BLUE RIVER, BIG, WEST FORK, NORTH BRANCH</u> S: 23 T: 9 R: 9W HALL CARL R VARAH		PUMP	1.48	04/23/1968	A 11404	
<u>BLUE RIVER, BIG, WEST FORK, NORTH BRANCH, TRIB. TO</u> S: 27 T: 9 R: 9W HALL HARDIN & VARAH		PUMP	.98	04/23/1968	A 11405	
<u>BLUE RIVER, BIG, WEST FORK, NORTH BRANCH</u> S: 25 T: 9 R: 9W HALL JOHN HOLMES		PUMP	2.06	11/27/1970	A 12121	
<u>BLUE RIVER, BIG, WEST FORK, NORTH BRANCH, TRIB. TO</u> S: 36 T: 9 R: 9W HALL ARTHUR MCDOWELL		PUMP	2.13	03/18/1971	A 12187	
S: 35 T: 9 R: 9W HALL HARRELL-OCHSNER-ROHS PARTNERSHIP		PUMP	1.01	06/16/1971	A 12295	
<u>BLUE RIVER, BIG, WEST FORK, NORTH BRANCH</u> S: 31 T: 9 R: 8W HALL REX & EUNICE HOFFMAN		PUMP	2.86	05/28/1996	A 17520	
S: 32 T: 9 R: 8W HALL BREINER & WARD		PUMP	.93	09/09/1985	A 16443	
<u>BLUE RIVER, BIG, WEST FORK, NORTH BRANCH, TRIB. TO</u> S: 12 T: 9 R: 9W HALL EDWARD STULKEN		EDDIE STULKEN RESERVOIR	14.20AF	07/22/1977	A 15940	
<u>EDDIE STULKEN RESERVOIR</u> S: 12 T: 9 R: 9W HALL EDWARD STULKEN		PUMP		10/04/1977	A 15120	

SURFACE WATER RIGHTS DATA
CLAIMS, APPLICATIONS, AND APPROPRIATIONS IN DOWNSTREAM ORDER
DIVISION NO. 1D

SOURCE LOCATION APPROPRIATOR	CARRIER GAGE	USE	GRANT IN CFS/AF	DATE OF PRIORITY	DOCKET/ APP. NUMBER	ANNOA. FT. NT.
<u>BLUE RIVER, BIG WEST FORK, NORTH BRANCH, TRIB. TO</u> S: 21 T: 9 R: 8W HAMILTON HARVEY E BISH	BISH RESERVOIR	ST	49.48AF	09/16/1978	A 12075	
S: 15 T: 9 R: 8W HAMILTON ROBERT HOFFMAN	PUMP	IR	1.04	08/22/1997	A 17612	
<u>BLUE RIVER, BIG WEST FORK, NORTH BRANCH</u> S: 2 T: 9 R: 8W HAMILTON ALICE L OBERMEIER	OBERMEIER POND	ST	26.48AF	08/26/1981	A 15970	
S: 32 T: 10 R: 8W HAMILTON WILLIAM L SULLIVAN	PUMP	IR	3.24	09/08/1966	A 10948	
S: 16 T: 9 R: 7W HAMILTON PHILLIP D WILTFONG	PUMP	IR	1.29	07/30/1974	A 13113	
S: 15 T: 9 R: 7W HAMILTON WILSON FARMS, INC	PUMP	IR	.71	04/03/1975	A 13523	
<u>BLUE RIVER, BIG WEST FORK, NORTH BRANCH, TRIB. TO</u> S: 4 T: 9 R: 7W HAMILTON WILSON FARMS, INC	PUMP PUMPS	IR IR	.44 .54	04/03/1975 06/21/1971	A 13522 A 12301	
S: 10 T: 9 R: 7W HAMILTON O A KOSTAL	KOSTAL-HANTHORNE RES.	ST	117.90AF	05/03/1972	A 12621	
<u>BLUE RIVER, BIG WEST FORK, NORTH BRANCH</u> S: 15 T: 9 R: 7W HAMILTON WILLIAM WHISENAND ET AL	PUMP	IR	2.46	08/04/1965	A 10677	
<u>BLUE RIVER, BIG WEST FORK, NORTH BRANCH, TRIB. TO</u> S: 35 T: 9 R: 7W HAMILTON KENNETH MIHM	MIHM RESERVOIR	ST	21.30AF	05/03/1972	A 12622	
<u>MIHM RESERVOIR</u> S: 35 T: 9 R: 7W HAMILTON KENNETH MIHM	PUMP	SO		07/27/1972	A 12700	
<u>BLUE RIVER, BIG WEST FORK, NORTH BRANCH, TRIB. TO</u> S: 16 T: 9 R: 6W HAMILTON DONALD MILLER	MILLER RESERVOIR	ST	13.30AF	10/30/1981	A 16019	
<u>BLUE RIVER, BIG WEST FORK</u> S: 35 T: 9 R: 6W HAMILTON BERGEN INVESTMENT COMPANY, INC	PUMP	IR	.18	07/18/1956	A 8677	K
<u>BLUE RIVER, BIG WEST FORK, TRIB. TO</u> S: 27 T: 10 R: 6W HAMILTON GRACE M HALL	PUMP	IR	.57	11/18/1968	A 11586	
<u>BLUE RIVER, BIG WEST FORK</u> S: 25 T: 9 R: 6W HAMILTON LAWRENCE M CRANSTON	PUMP	IR	.36	04/13/1950	A 4641	
LARRY R EVANS	PUMP	IR	.21	12/04/1942	A 3590	
HENRY A KLEIWER	PUMP	IR	.16	11/09/1972	A 12764	
HENRY A KLEIWER	PUMP	IR	.54	04/15/1957	A 9446	

SURFACE WATER RIGHTS DATA
CLAIMS, APPLICATIONS, AND APPROPRIATIONS IN DOWNSTREAM ORDER
DIVISION NO. 10

SOURCE LOCATION APPROPRIATOR	CARRIER GAGE	USE	GRANT IN CFS/AF	DATE OF PRIORITY	DOCKET/ APP. NUMBER	ANNOA. FT. NT.
<u>BLUE RIVER, BIG WEST FORK</u>						
S: 30 T: 9 R: 5W HAMILTON						
GLADYS W SCHLIEFERT	PUMP	IR	.09	06/10/1977	A 14975	
REID EVANS	PUMP	IR	.13	03/08/1976	A 14082	
HERBERT E ROSS	PUMP	IR	.33	04/30/1957	A 9478	K
<u>BLUE RIVER, BIG WEST FORK, TRIB. TO</u>						
S: 18 T: 9 R: 5W HAMILTON						
ROBERT W & JENNIE L FRIESEN	PUMP	IR	1.83	01/16/1975	A 13359	
S: 21 T: 8 R: 6W CLAY						
HOWARD HAM	PUMP	IR	2.21	10/05/1970	A 12093	
S: 22 T: 8 R: 6W CLAY						
MARVIN, DEANNA, MICHAEL, SUSAN NELSON	PUMP	IR	2.14	06/16/1969	A 11727	
S: 23 T: 8 R: 6W CLAY						
MONTY & KATHLEEN KOEHLER	PUMP	IR	2.11	02/14/1977	A 14711	
PATRICK L OCHSNER	PUMP	IR	.57	08/14/1991	A 17102	K
RAYMOND KAUK	PUMP	IR	1.23	03/11/1976	A 14087	
S: 24 T: 8 R: 6W CLAY						
GERALD L & MARY L OCHSNER	PUMP	IR	1.13	10/27/1971	A 12411	
WAYNE W MOORE	PUMP	IR	1.09	02/07/1974	A 12979	
S: 13 T: 8 R: 6W CLAY						
GERALD L & GILBERT G OCHSNER	PUMP	IR	3.57	09/28/1976	A 14485	
S: 9 T: 8 R: 6W CLAY						
WAYNE RATH	PUMP	IR	1.09	10/31/1975	A 13845	
S: 13 T: 8 R: 6W CLAY						
WAYNE W MOORE	PUMP	IR	2.17	04/17/1972	A 12590	K
MOORE & OCHSNER	MOORE-OCHSNER RES.	ST	43.70AF	04/17/1980	A 15641	
S: 18 T: 8 R: 5W CLAY						
BEN C KAUK	PUMP	IR	1.66	11/01/1976	A 14537	
S: 7 T: 8 R: 5W CLAY						
HAROLD R GRIESS	PUMP	IR	1.10	07/30/1970	A 12039	
HENRIETTA M GRIESS	GRIESS RESERVOIR	ST	5.09AF	07/15/1974	A 13078	
S: 5 T: 8 R: 5W CLAY						
UPPER BIG BLUE NRD	NUSS RESERVOIR	ST	28.60AF	08/25/1977	A 15092	
<u>NUSS RESERVOIR</u>						
S: 5 T: 8 R: 5W CLAY						
THOMAS NUSS	PUMP	SO		03/31/1978	A 15219	
<u>BLUE RIVER, BIG WEST FORK, TRIB. TO</u>						
S: 4 T: 8 R: 5W CLAY						
EVON C GRIESS ET AL	PUMP	IR	2.20	08/07/1972	A 12708	
<u>BLUE RIVER, BIG WEST FORK</u>						
S: 27 T: 9 R: 5W HAMILTON						
OLINDA GRIESS	PUMP	IR	.07	03/15/1949	A 4451	K

SURFACE WATER RIGHTS DATA
CLAIMS, APPLICATIONS, AND APPROPRIATIONS IN DOWNSTREAM ORDER
DIVISION NO. 1D

SOURCE LOCATION APPROPRIATOR	CARRIER GAGE	USE	GRANT IN CFS/AF	DATE OF PRIORITY	DOCKET/ APP. NUMBER	ANNOA. FT. NT.
<u>BLUE RIVER, BIG WEST FORK, TRIB. TO</u> S: 22 T: 9 R: 5W HAMILTON ALBERT THIEZEN	THIEZEN RESERVOIR	ST	18.20AF	08/21/1968	A 11547	
<u>BLUE RIVER, BIG WEST FORK</u> S: 26 T: 9 R: 5W HAMILTON GIDEON REDLER	PUMP	IR	.39	04/25/1953	A 5287	
ROLLING MEADOWS, INC	PUMP	IR	.18	07/05/1940	A 3194	T-20
S: 25 T: 9 R: 5W HAMILTON JOHN & MARGARET BORCHERS	PUMP	IR	1.46	02/14/1973	A 12808	
S: 19 T: 9 R: 4W YORK STEVEN G, MARK D & BRYAN KLEWER	PUMP	IR	.29	02/08/1955	A 7098	
STEVEN G, MARK D & BRYAN KLEWER	PUMP	IR	.12	10/24/1936	A 2649	
<u>BLUE RIVER, BIG WEST FORK, TRIB. TO</u> S: 3 T: 9 R: 5W HAMILTON UPPER BIG BLUE NRD	BERGEN RESERVOIR	ST	81.50AF	01/19/1978	A 15169	
<u>BERGEN RESERVOIR</u> S: 3 T: 9 R: 5W HAMILTON UPPER BIG BLUE NRD	PUMP	SO		12/08/1980	A 15734	
<u>BLUE RIVER, BIG WEST FORK, TRIB. TO</u> S: 12 T: 9 R: 5W HAMILTON UPPER BIG BLUE NRD	FRIESEN RESERVOIR	ST	80.40AF	04/03/1978	A 15226	
<u>BLUE RIVER, BIG WEST FORK</u> S: 20 T: 9 R: 4W YORK MAURICE & DORIS SALMEN	PUMP	IR	.20	11/29/1948	A 4379	K
MAURICE & DORIS SALMEN	PUMP	IR	.92	02/20/1973	A 12811	K
<u>BLUE RIVER, BIG WEST FORK, TRIB. TO</u> S: 20 T: 9 R: 4W YORK MAURICE & DORIS SALMEN	SALMEN RESERVOIR	ST	16.90AF	01/03/1994	A 17344	
<u>BLUE RIVER, BIG WEST FORK</u> S: 28 T: 9 R: 4W YORK CARL & DINAH SIEBERT	PUMP	IR	.04	09/03/1953	A 5536	K
MILDRED LABART	PUMP	IR	.36	04/30/1948	A 4252	
LINDELL L HANTHORN	PUMP	IR	.15	11/24/1947	A 4153	K
LINDELL L HANTHORN	PUMP	IR	.21	09/26/1972	A 12747	
S: 27 T: 9 R: 4W YORK GLEN OTT	PUMP	IR	.48	05/22/1992	A 17186	
S: 35 T: 9 R: 4W YORK EDMUND W ULMER	PUMP	IR	.33	01/26/1953	A 5137	K
EDMUND W ULMER	PUMP	IR	.33	04/11/1975	A 13548	A-5137
LO RAYNE ULMER	PUMP	IR	1.41	04/11/1975	A 13548	D
<u>BLUE RIVER, BIG WEST FORK, TRIB. TO</u> S: 22 T: 9 R: 4W YORK UPPER BIG BLUE NRD	RESERVOIR 22-9-4	ST	43.50AF	08/30/1983	A 16231	

See "Use" definitions and footnotes on pages 49 through 52

SURFACE WATER RIGHTS DATA
CLAIMS, APPLICATIONS, AND APPROPRIATIONS IN DOWNSTREAM ORDER
DIVISION NO. 1D

SOURCE LOCATION APPROPRIATOR	CARRIER GAGE	USE	GRANT IN CFS/AF	DATE OF PRIORITY	DOCKET/ APP. NUMBER	ANNOA. FT. NT.
<u>RESERVOIR 22-9-4</u> S: 22 T: 9 R: 4W YORK UPPER BIG BLUE MTD <u>BLUE RIVER, BIG WEST FORK</u> S: 35 T: 9 R: 4W YORK	PUMP	SO		08/01/1984	A 16318	K
VALDA & HECKMAN	PUMP	IR	.07	12/07/1976	A 14581	
VALDA & HECKMAN	PUMP	IR	.12	07/30/1954	A 6525	K
<u>SCHOOL CREEK, TRIB. TO</u> S: 27 T: 7 R: 7W CLAY FIVE-D CORPORATION	PUMP	IR	2.23	02/06/1975	A 13389	
<u>SCHOOL CREEK</u> S: 12 T: 7 R: 7W CLAY STANLEY R KOEHLER	PUMP	IR	1.14	02/07/1975	A 13393	
STANLEY R KOEHLER	PUMP	IR	.57	09/01/1965	A 10684	K
<u>SCHOOL CREEK, TRIB. TO</u> S: 3 T: 7 R: 8W CLAY JAMES DAVIDSON	PUMP	IR	2.40	11/08/1971	A 12420	
S: 12 T: 7 R: 8W CLAY RAYMOND & KENNETH ENGEL	PUMP	IR	3.23	10/19/1971	A 12403	
DAVID L & SUSAN M PASCHOLD	PUMP	IR	1.10	01/15/1971	A 12140	
S: 1 T: 7 R: 8W CLAY JAMES E ASKEY	PUMP	IR	2.79	04/07/1972	A 12582	
S: 6 T: 7 R: 7W CLAY BRETA BRUNKEN	PUMP	IR	.54	05/06/1975	A 13572	
S: 9 T: 7 R: 7W CLAY JOEL & BARBARA BARNETT	PUMP	IR	3.24	10/03/1975	A 13824	
S: 32 T: 8 R: 7W CLAY CLARENCE YOST	PUMP	IR	2.21	03/15/1972	A 12551	
S: 33 T: 8 R: 7W CLAY S & S YOST INC	PUMP	IR	1.09	02/14/1975	A 13409	
S: 4 T: 7 R: 7W CLAY LARRY FITZKE	PUMP	IR	1.87	10/16/1972	A 12752	
S: 10 T: 7 R: 7W CLAY NEE HERRITY, INC	PUMP	IR	2.20	12/04/1974	A 13301	
S: 11 T: 7 R: 7W CLAY MARVIN LOVGREN	PUMP	IR	2.23	08/21/1974	A 13163	
<u>SCHOOL CREEK</u> S: 6 T: 7 R: 6W CLAY FIVE-D CORPORATION	PUMP	IR	1.04	02/06/1975	A 13388	
<u>SCHOOL CREEK, TRIB. TO</u> S: 26 T: 8 R: 7W CLAY SCHMER, INC	PUMP	IR	3.31	09/05/1969	A 11792	
S: 35 T: 8 R: 7W CLAY DELORES YOST	PUMP	IR	3.13	09/25/1974	A 13213	

SURFACE WATER RIGHTS DATA
CLAIMS, APPLICATIONS, AND APPROPRIATIONS IN DOWNSTREAM ORDER
DIVISION NO. 1D

SOURCE LOCATION APPROPRIATOR	CARRIER GAGE	USE	GRANT IN CFS/AF	DATE OF PRIORITY	DOCKET/ APP. NUMBER	ANNOA. FT. NT.
<u>SCHOOL CREEK TRIB. TO</u> S: 8 T: 7 R: 6W CLAY DONALD HULTINE	PUMP	IR	1.10	11/29/1971	A 12448	
S: 16 T: 7 R: 6W CLAY RUSSELL HULTINE	MULTINE RESERVOIR	ST	27.20AF	11/15/1963	A 10258	
<u>MULTINE RESERVOIR</u> S: 16 T: 7 R: 6W CLAY RUSSELL HULTINE	PUMP	SO		11/15/1963	A 10259	
<u>SCHOOL CREEK</u> S: 11 T: 7 R: 6W CLAY HOWARD HAM	PUMP	IR	2.08	09/22/1969	A 11802	
<u>SCHOOL CREEK TRIB. TO</u> S: 22 T: 7 R: 6W CLAY ALENE I MONSON	PUMP	IR	.34	05/20/1974	A 13032	
S: 1 T: 7 R: 6W CLAY ERNEST L SNELL	PUMP	IR	.76	11/27/1974	A 13292	
<u>SCHOOL CREEK</u> S: 7 T: 7 R: 5W CLAY DONALD E BISHOP	PUMP	IR	2.23	10/07/1974	A 13221	
<u>SCHOOL CREEK TRIB. TO</u> S: 19 T: 7 R: 5W CLAY MILTON KLEIN	PUMP	IR	2.20	11/09/1972	A 12763	
<u>SCHOOL CREEK</u> S: 7 T: 7 R: 5W CLAY ELDEN PERCIVAL	PUMP	IR	2.16	01/02/1975	A 13340	
<u>SCHOOL CREEK TRIB. TO</u> S: 7 T: 7 R: 5W CLAY O B PERCIVAL ESTATE	PERCIVAL-ERICKSON RES.	ST	116.30AF	03/14/1974	A 12995	
<u>PERCIVAL-ERICKSON RESERVOIR</u> S: 7 T: 7 R: 5W CLAY ELDEN PERCIVAL	PUMP	SO		02/19/1975	A 13415	
ELDEN PERCIVAL	PUMP	SI		02/19/1975	A 13415	A-13340
<u>SCHOOL CREEK TRIB. TO</u> S: 17 T: 7 R: 5W CLAY TOM ALBERTS	RESERVOIR 17-7-5W	ST	17.00AF	01/21/1993	A 17242	
ALBERT O PERRIEN	PUMP	IR	2.30	11/19/1974	A 13278	
<u>SCHOOL CREEK</u> S: 8 T: 7 R: 5W CLAY MARTIN H E MAU	PUMP	IR	1.63	08/11/1966	A 10925	K
S: 9 T: 7 R: 5W CLAY GERALD MCLAUGHLIN	PUMP	IR	3.17	02/11/1971	A 12156	
<u>SCHOOL CREEK TRIB. TO</u> S: 2 T: 7 R: 5W CLAY UPPER BIG BLUE NRD	RESERVOIR 2-7-5W	ST	4.00AF	06/21/1994	A 17379	

SURFACE WATER RIGHTS DATA
CLAIMS, APPLICATIONS, AND APPROPRIATIONS IN DOWNSTREAM ORDER
DIVISION NO. 1D

SOURCE LOCATION APPROPRIATOR	CARRIER GAGE	USE	GRANT IN CFS/AF	DATE OF PRIORITY	DOCKET/ APP. NUMBER	ANNOA. FT. NT.
<u>SCHOOL CREEK TRIBUTORY</u> S: 21 T: 7 R: 5W CLAY UPPER BIG BLUE NRD						
<u>SCHOOL CREEK</u> S: 26 T: 8 R: 5W CLAY ARTHUR HOFMANN	BENSON BROTHERS RES. PUMP	ST IR	10.20AF .06	05/14/1979 03/29/1971	A 15477 A 12196	
<u>SCHOOL CREEK TRIBUTORY</u> S: 19 T: 8 R: 5W CLAY KATHRYN BUCK	PUMP	IR	.86	02/20/1975	A 13428	K
GERALD L & GILBERT G OCHSNER	PUMP	IR	2.23	03/23/1972	A 12559	
S: 30 T: 8 R: 5W CLAY RONALD A OCHSNER	PUMP	IR	2.14	11/10/1975	A 13859	
S: 22 T: 8 R: 5W CLAY KENNETH D GRIESS	PUMP	IR	2.14	08/29/1974	A 13178	
S: 27 T: 8 R: 5W CLAY ROY G REUTZEL	PUMP	IR	2.21	05/09/1972	A 12624	
S: 28 T: 8 R: 5W CLAY CLARENCE JOHNSON	PUMP	IR	2.90	06/12/1970	A 11969	
S: 20 T: 8 R: 5W CLAY MICHAEL D NUSS	PUMP	IR	.57	12/19/1974	A 13323	
DOYLE G & PAULINE F LEITNER	PUMP	IR	1.10	10/16/1974	A 13236	
S: 10 T: 8 R: 5W CLAY ELMER (MRS) GRIESS	PUMP	IR	4.43	09/18/1975	A 13814	
<u>SCHOOL CREEK</u> S: 19 T: 8 R: 4W FILLMORE RALPH VAUCK	PUMP	IR	2.29	04/24/1972	A 12606	K
S: 20 T: 8 R: 4W FILLMORE KURT KLEINSCHMIDT	PUMP	IR	.11	10/19/1955	A 8229	K
<u>SCHOOL CREEK TRIBUTORY</u> S: 6 T: 7 R: 4W FILLMORE JOHN RAUSCHER ESTATE	PUMP	IR	1.13	02/20/1975	A 13431	
<u>SCHOOL CREEK</u> S: 17 T: 8 R: 4W FILLMORE RALPH VAUCK	PUMP	IR	.26	09/05/1956	A 8808	K
EDWIN TRAUTMAN	PUMP	IR	.57	03/10/1966	A 10794	K
S: 16 T: 8 R: 4W FILLMORE VANKIRK SAND AND GRAVEL	PUMP	IR	.51	08/16/1996	A 17531	
S: 9 T: 8 R: 4W FILLMORE RASMUSSEN BROTHERS	PUMP	IR	.49	09/12/1975	A 13803	
S: 10 T: 8 R: 4W FILLMORE VERNON & PAULY GRIESS	PUMP	IR	.26	03/31/1978	A 15220	
S: 2 T: 8 R: 4W FILLMORE FRED SCHALDECKER	PUMP	IR	.39	08/11/1953	A 5463	K

SURFACE WATER RIGHTS DATA
CLAIMS, APPLICATIONS, AND APPROPRIATIONS IN DOWNSTREAM ORDER
DIVISION NO. 1D

SOURCE LOCATION APPROPRIATOR	CARRIER GAGE	USE	GRANT IN CFS/AF	DATE OF PRIORITY	DOCKET/ APP. NUMBER	ANNO. FT. NT.
<u>SCHOOL CREEK TRIB. TO</u>						
S: 7 T: 8 R: 4W FILLMORE ALBERT HOFMANN	PUMP	IR	.84	11/18/1985	A 16464	
S: 3 T: 8 R: 4W FILLMORE ADOLPHINE RATH	PUMP	IR	.96	01/19/1972	A 12489	
<u>BLUE RIVER, BIG WEST FORK</u>						
S: 1 T: 8 R: 4W FILLMORE DONALD C SWARTZ	PUMP	IR	.40	01/20/1984	A 16262	
S: 7 T: 8 R: 3W FILLMORE O'C & O'C INC	PUMP	IR	.02	11/13/1953	A 5725	K
S: 6 T: 8 R: 3W FILLMORE RALPH, JEAN, PAUL & ELLEN O'CONNOR	PUMP	IR	.05	06/01/1948	A 4275	K
S: 8 T: 8 R: 3W FILLMORE O'C & O'C INC	PUMP	IR	.38	10/20/1953	A 5660	
SOFTLEY, SOFTLEY, SOFTLEY & SOFTLEY	PUMP	IR	.41	03/21/1945	A 3816	
S: 9 T: 8 R: 3W FILLMORE LAUBER SEED COMPANY	PUMP	IR	.66	04/21/1941	A 3432	
S: 4 T: 8 R: 3W FILLMORE AUDRUN SIEBERT	PUMP	IR	1.04	12/08/1989	A 16903	
<u>BLUE RIVER, BIG WEST FORK, TRIB. TO</u>						
S: 22 T: 8 R: 3W FILLMORE ASHBY FARMS	PUMP	IR	3.33	12/30/1965	A 10740	
S: 21 T: 8 R: 3W FILLMORE ASHBY LAND COMPANY	PUMP	IR	2.74	12/30/1965	A 10741	
<u>BLUE RIVER, BIG WEST FORK</u>						
S: 35 T: 9 R: 3W YORK THOMAS R & JEAN E WHITE	PUMP	IR	1.50	03/26/1975	A 13495	
DENNIS J NEVILLE	PUMP	IR	.15	09/28/1940	A 3277	
DENNIS J NEVILLE	PUMP	IR	.15	03/08/1979	A 15433	A-3277
DENNIS J NEVILLE	PUMP	IR	.54	03/08/1979	A 15433	D K
S: 36 T: 9 R: 3W YORK ROBERT E & CAROL K REAL	PUMP	IR	.39	02/19/1975	A 13417	
ROBERT E & CAROL K REAL	PUMP	IR	.10	09/04/1940	A 3254	K
KIM KALIFF	PUMP	IR	.12	04/12/1940	A 3133	K
HAROLD F & ELLEN M STEWART	PUMP	IR	.06	02/13/1975	A 13401	
S: 30 T: 9 R: 2W YORK LETHA S SCHULTZ ET AL	PUMP	IR	.20	07/06/1949	A 4484	K
<u>BLUE RIVER, BIG WEST FORK, TRIB. TO</u>						
S: 26 T: 9 R: 3W YORK UPPER BIG BLUE NRD	WEISS RESERVOIR	ST	23.30AF	01/19/1978	A 15168	
S: 24 T: 9 R: 3W YORK ROBERT E REAL	PUMP	IR	.29	02/19/1975	A 13418	

SURFACE WATER RIGHTS DATA
CLAIMS, APPLICATIONS, AND APPROPRIATIONS IN DOWNSTREAM ORDER
DIVISION NO. 10

SOURCE LOCATION APPROPRIATOR	CARRIER GAGE	USE	GRANT IN CFS/AF	DATE OF PRIORITY	DOCKET/ APP. NUMBER	ANNOA.	FT. NT.
<u>BLUE RIVER, BIG WEST FORK</u> S: 19 T: 9 R: 2W YORK							
LOLLICH & TYLER	PUMP	IR	.57	03/04/1968	A 11355		
THOMAS R & JEAN E WHITE	PUMP	IR	.16	03/22/1954	A 6084		K
<u>BLUE RIVER, BIG WEST FORK, TRIB. TO</u> S: 6 T: 9 R: 4W YORK							
JOHN K STEINGARD	PUMP	IR	.54	04/01/1975	A 13517		
S: 5 T: 9 R: 4W YORK							
WILLARD H FRIESEN	PUMP	IR	.16	08/01/1966	A 10910		K
S: 3 T: 9 R: 4W YORK							
EXCELL COMPANY	PUMP	IR	2.19	03/06/1973	A 12022		
<u>GALAWAY CREEK</u> S: 7 T: 9 R: 3W YORK							
DARREL L RONNE	PUMP	IR	.60	04/20/1989	A 16778		K
<u>BLUE RIVER, BIG WEST FORK, TRIB. TO</u> S: 9 T: 9 R: 3W YORK							
ABRAHAM & ALICE J BULLER	PUMP	IR	.57	09/06/1972	A 12740		
S: 15 T: 9 R: 3W YORK							
MCGOWAN BROTHERS	PUMP	IR	.86	01/12/1973	A 12788		
S: 9 T: 9 R: 3W YORK							
ABRAHAM & ALICE J BULLER	PUMP	IR	.57	09/06/1972	A 12741		
S: 15 T: 9 R: 3W YORK							
JAMES MCGOWAN	PUMP	IR	1.14	02/08/1971	A 12153		
S: 13 T: 9 R: 3W YORK							
REX L REAL	PUMP	IR	.81	07/15/1974	A 13074		
<u>BLUE RIVER, BIG WEST FORK</u> S: 18 T: 9 R: 2W YORK							
BELL & KLINZMAN	PUMP	IR	.51	09/04/1956	A 8797		
CARL DAHLGREN	PUMP	IR	.05	06/20/1956	A 8633		K
ALAN L GALAWAY	PUMP	IR	.01	03/16/1934	A 2368		K
<u>BLUE RIVER, BIG WEST FORK, TRIB. TO</u> S: 26 T: 10 R: 3W YORK							
MARJORIE JOHNSON	PUMP	IR	.14	08/02/1978	A 15306		
S: 12 T: 9 R: 3W YORK							
ALVIN S CRITEL	PUMP	IR	.96	08/25/1971	A 12362		
S: 18 T: 9 R: 1W YORK							
UPPER BIG BLUE MRD	BAILEY RESERVOIR	ST	55.30AF	08/13/1979	A 15548		
UPPER BIG BLUE MRD	BAILEY RESERVOIR	SS	90.70AF	02/18/1992	A 17144		A
<u>BLUE RIVER, BIG WEST FORK</u> S: 7 T: 9 R: 1W YORK							
MAX E SMITH	PUMP	IR	.43	07/27/1936	A 2600		
DONNA BALLER	PUMP	IR	.09	11/01/1938	A 2894		K
S: 9 T: 9 R: 1W YORK							
MARLEY ELLIS	NO. 3 RESERVOIR	ST	32.20AF	07/31/1981	A 15953		

SURFACE WATER RIGHTS DATA
CLAIMS, APPLICATIONS, AND APPROPRIATIONS IN DOWNSTREAM ORDER
DIVISION NO. 10

SOURCE LOCATION APPROPRIATOR	CARRIER GAGE	USE	GRANT IN CFS/AF	DATE OF PRIORITY	DOCKET/ APP. NUMBER	ANNOA. FT. NT.
<u>BLUE RIVER BIG WEST FORK</u>						
S: 9 T: 9 R: 1W YORK F L DORENBACH	PUMP	IR	.84	07/15/1981	A 15936	
S: 10 T: 9 R: 1W YORK EUGENE GOCKE	PUMP	IR	.29	06/16/1948	A 4289	K
EUGENE GOCKE	PUMP	MF	.67	02/06/1998	A 17639	
S: 6 T: 9 R: 1E SEWARD ANN KUHN	PUMP	IR	.24	01/02/1973	A 12783	K
S: 31 T: 10 R: 1E SEWARD CLARENCE & ALBIE HOFFMAN	PUMP	IR	.12	03/25/1976	A 14122	K
S: 32 T: 10 R: 1E SEWARD LOUIS & CLARA TESAR	PUMPS	IR	.26	08/27/1953	A 5510	K
LOUIS & CLARA TESAR	PUMP	IR	.17	04/27/1976	A 14199	
LOUIS & CLARA TESAR	PUMP	IR	.17	03/28/1977	A 14852	
LOUIS & CLARA TESAR	PUMP	IR	.21	01/29/1980	A 15617	
<u>BEAVER CREEK</u>						
S: 9 T: 9 R: 9W HALL MARK A HASKINS	PUMP	IR	1.11	03/02/1970	A 11879	
BRUENING & L'HEUREUX FARM	PUMP	IR	.81	08/30/1972	A 12733	K
S: 8 T: 9 R: 9W HALL DONALD SPIEHS	PUMP	IR	.40	01/19/1972	A 12487	K
S: 34 T: 10 R: 9W HALL DONALD SPIEHS	PUMP	IR	.35	11/06/1975	A 13856	K
S: 27 T: 10 R: 9W HALL CORDES, HOWARD, MORTON & SCHOONOVER	PUMP	IR	3.36	07/27/1981	A 15950	
S: 24 T: 10 R: 9W HALL EDWIN MEIER	PUMP	IR	.47	03/17/1975	A 13477	K
SHIRLEY L MEIER	PUMP	IR	1.19	04/24/1972	A 12603	K
S: 30 T: 10 R: 8W HAMILTON STEPHEN M SCHULTZ	PUMP	IR	.37	01/22/1987	A 16536	
MERLE E HORST	PUMP	IR	.26	07/14/1981	A 15928	
EDWIN MEIER	PUMP	IR	.10	01/28/1982	A 16058	
S: 29 T: 10 R: 8W HAMILTON ROBERT BRUMMOND	PUMP	IR	1.43	07/10/1981	A 15926	
WILLIAM V KUEHNER	PUMP	IR	3.73	06/26/1972	A 12672	
<u>BEAVER CREEK TRIB. TO</u>						
S: 13 T: 10 R: 8W HAMILTON DEEPWELL FARMS, INC	DEEPWELL FARMS RESERVOIR	ST	15.30AF	09/21/1970	A 12083	
<u>DEEPWELL FARMS RESERVOIR</u>						
S: 13 T: 10 R: 8W HAMILTON DEEPWELL FARMS, INC	PUMP	SO		06/04/1971	A 12291	
<u>BEAVER CREEK</u>						
S: 28 T: 10 R: 7W HAMILTON LESTER JUETT	PUMP	IR	.61	02/27/1968	A 11348	

See "Use" definitions and footnotes on pages 49 through 52

SURFACE WATER RIGHTS DATA
CLAIMS, APPLICATIONS, AND APPROPRIATIONS IN DOWNSTREAM ORDER
DIVISION NO. 1D

SOURCE LOCATION APPROPRIATOR	CARRIER GAGE	USE	GRANT IN CFS/AF	DATE OF PRIORITY	DOCKET/ APP. NUMBER	ANNOA. FT. NT.
<u>BEAVER CREEK</u>						
S: 28 T: 10 R: 7W HAMILTON						
ANNA MARIE OSWALD	PUMP	IR	.94	03/09/1966	A 10792	
ANNA MARIE OSWALD	BEAVER CREEK RESERVOIR	ST	3.00AF	11/18/1949	A 4532	
S: 22 T: 10 R: 7W HAMILTON						
SHARON S GIMPEL	PUMP	IR	.40	05/07/1971	A 12249	K
<u>BEAVER CREEK TRIB. TO</u>						
S: 6 T: 10 R: 7W HAMILTON						
AMY BEINS	PUMP	IR	1.47	06/09/1969	A 11722	
<u>BEAVER CREEK</u>						
S: 29 T: 10 R: 6W HAMILTON						
SCHAFFERT & SONS, INC	PUMP	IR	.54	07/16/1981	A 15941	
<u>BEAVER CREEK TRIB. TO</u>						
S: 8 T: 10 R: 6W HAMILTON						
LOREN HUNNICUTT	PUMP	IR	.07	06/30/1971	A 12369	K
S: 16 T: 10 R: 6W HAMILTON						
MAURICE A KREMER	KREMER RESERVOIR	ST	27.00AF	05/12/1983	A 16200	
<u>BEAVER CREEK</u>						
S: 10 T: 10 R: 6W HAMILTON						
LYNN TREDWAY	TREDWAY RESERVOIR	ST	32.20AF	07/31/1985	A 16436	
<u>TREDWAY RESERVOIR</u>						
S: 10 T: 10 R: 6W HAMILTON						
LYNN TREDWAY	PUMP	SO		11/04/1985	A 16461	
<u>BEAVER CREEK</u>						
S: 12 T: 10 R: 6W HAMILTON						
MARILYN J BLESSING	PUMP	IR	.29	07/16/1981	A 15940	K
S: 17 T: 10 R: 5W HAMILTON						
JOHN TROESTER	PUMP	IR	.24	04/08/1965	A 10610	K
<u>BEAVER CREEK TRIB. TO</u>						
S: 20 T: 10 R: 5W HAMILTON						
WAYNE C TROESTER	PUMP	IR	.38	04/08/1965	A 10609	
WAYNE C TROESTER	PUMP	IR	.30	03/14/1972	A 12545	
J H REGIER	PUMP	IR	.40	03/02/1972	A 12528	
<u>BEAVER CREEK</u>						
S: 17 T: 10 R: 5W HAMILTON						
HARTHILL FARM LTD, % RICHARD D. REGIER	PUMP	IR	.20	06/21/1966	A 10873	K
S: 16 T: 10 R: 5W HAMILTON						
HENRY DICK	PUMP	IR	.28	01/19/1973	A 12795	K
<u>BEAVER CREEK TRIB. TO</u>						
S: 5 T: 10 R: 5W HAMILTON						
EUGENE A PEETZKE	PEETZKE RESERVOIR	ST	15.90AF	11/30/1970	A 12122	
<u>BEAVER CREEK</u>						
S: 10 T: 10 R: 5W HAMILTON						
ART REGIER	PUMP	IR	.34	01/23/1989	A 16738	

SURFACE WATER RIGHTS DATA
CLAIMS, APPLICATIONS, AND APPROPRIATIONS IN DOWNSTREAM ORDER
DIVISION NO. 1D

SOURCE LOCATION APPROPRIATOR	CARRIER GAGE	USE	GRANT IN CFS/AF	DATE OF PRIORITY	DOCKET/ APP. NUMBER	ANNO. FT. NT.
<u>BEAVER CREEK</u>						
S: 10 T: 10 R: 5W HAMILTON ELIZABETH EDIGER	PUMP	IR	.11	07/24/1981	A 15949	
S: 11 T: 10 R: 5W HAMILTON GARY & JOYCE NUNNENKAMP	PUMP	IR	.11	01/30/1954	A 5910	
JOHN R QUIRING	PUMP	IR	.50	07/17/1981	A 15943	
S: 8 T: 10 R: 4W YORK DANIEL THIESZEN	PUMP	IR	.05	02/03/1971	A 12150	K
S: 9 T: 10 R: 4W YORK LEROY JOST	PUMP	IR	.44	07/20/1981	A 15945	K
BARROWS & LESH	PUMP	IR	.16	02/14/1978	A 15181	
S: 10 T: 10 R: 4W YORK DONALD FAY	PUMP	IR	.68	08/07/1974	A 13138	
S: 11 T: 10 R: 4W YORK ROBERT L SIEBERT	PUMP	IR	2.79	12/07/1989	A 16900	
S: 12 T: 10 R: 4W YORK REECE G & MILDRED M BISHOP	PUMP	IR	2.53	01/13/1976	A 13933	
DAVID B & LAVINA QUIRING	BISHOP RESERVOIR	ST	11.20AF	12/09/1981	A 16024	
<u>BISHOP RESERVOIR</u>						
S: 12 T: 10 R: 4W YORK DAVID B & LAVINA QUIRING	PUMP	SI		01/12/1982	A 16047	A-13933
<u>BEAVER CREEK</u>						
S: 12 T: 10 R: 4W YORK WILMA FOLKERTS	PUMP	IR	.56	04/05/1966	A 10823	
WILMA FOLKERTS	PUMP	IR	1.29	01/06/1972	A 12473	
S: 7 T: 10 R: 3W YORK WILMA FOLKERTS	PUMP	IR	.16	03/06/1956	A 8398	
<u>BEAR CREEK</u>						
S: 8 T: 10 R: 3W YORK OTTO LAND INC	PUMP	IR	.16	12/05/1990	A 17034	K
<u>BEAVER CREEK, TRIB. TO</u>						
S: 34 T: 11 R: 3W YORK H C CARPENTER	CARPENTER RESERVOIR	ST	25.00AF	09/27/1954	A 6698	
S: 35 T: 11 R: 3W YORK UPPER BIG BLUE NRD	YORK GROUND WATER RECHARGE RESERVOIR	ST	310.00AF	07/07/1987	A 16565	
UPPER BIG BLUE NRD	YORK GROUND WATER RECHARGE RESERVOIR	SS	452.00AF	09/13/1989	A 16884	A16565 0
<u>YORK GROUND WATER RECHARGE RESERVOIR</u>						
S: 2 T: 10 R: 3W YORK UPPER BIG BLUE NRD	PIPELINE	IN		06/15/1989	A 16825	
<u>BEAVER CREEK</u>						
S: 9 T: 10 R: 2W YORK GAYNARD BROWN	PUMP	IR	.87	05/26/1971	A 12282	K

See "Use" definitions and footnotes on pages 49 through 52

SURFACE WATER RIGHTS DATA
CLAIMS, APPLICATIONS, AND APPROPRIATIONS IN DOWNSTREAM ORDER
DIVISION NO. 1D

SOURCE LOCATION APPROPRIATOR	CARRIER GAGE	USE	GRANT IN CFS/AF	DATE OF PRIORITY	DOCKET/ APP. NUMBER	ANNOA. FT. NT.
<u>BEAVER CREEK</u> S: 15 T: 10 R: 2W YORK DONALD & SHIRLEY WITTE	PUMP	IR	.21	11/10/1988	A 16721	K
<u>BEAVER CREEK, TRIB. TO</u> S: 15 T: 10 R: 2W YORK UPPER BIG BLUE NRD	15-10-2W RESERVOIR	ST	120.87AF	08/14/1996	A 17530	
<u>BEAVER CREEK</u> S: 10 T: 10 R: 2W YORK JOHN RATHJE	PUMPS	IR	.40	07/30/1954	A 6515	K
JOHN RATHJE	PUMP	IR	.72	08/23/1984	A 16324	
S: 11 T: 10 R: 2W YORK SARAH KLONE	PUMP	IR	.36	07/26/1961	A 9958	K
S: 7 T: 10 R: 1W YORK EDWIN D WITTE	PUMP	IR	.22	05/22/1969	A 11708	K
S: 8 T: 10 R: 1W YORK CLARENCE SCHMIDT	PUMP	IR	1.57	02/25/1965	A 10546	
S: 16 T: 10 R: 1W YORK KENNETH & MARILYN KLEPPER	PUMP	IR	.35	04/16/1990	A 16976	T-422 K
GERALD HEIDEN	PUMP	IR	.76	01/13/1976	A 13936	K
S: 28 T: 10 R: 1W YORK SHIRLEY J NIENHUESER	PUMP	IR	.18	04/06/1956	A 8464	K
SHIRLEY J NIENHUESER	PUMP	IR	.22	09/17/1970	A 12078	K
WILLIAM H DARGELOH	PUMP	IR	.62	07/29/1964	A 10407	K
<u>BEAVER CREEK, TRIB. TO</u> S: 33 T: 10 R: 1W YORK UPPER BIG BLUE NRD	BULGRIN RESERVOIR	ST	22.20AF	01/19/1978	A 15170	
<u>BEAVER CREEK</u> S: 27 T: 10 R: 1W YORK ALFRED GOCKE	PUMP	IR	.11	07/27/1964	A 10402	K
S: 26 T: 10 R: 1W YORK ERICH E KNORR	PUMP	IR	.36	07/02/1975	A 13644	
S: 30 T: 10 R: 1E SEWARD LEONA HOFFSCHNEIDER	PUMP	IR	1.30	05/24/1989	A 16811	
<u>BEAVER CREEK, TRIB. TO</u> S: 19 T: 10 R: 1E SEWARD DONALD KNORR	BRACKHAN RESERVOIR	ST	25.04AF	11/07/1967	A 11273	
<u>BRACKHAN RESERVOIR</u> S: 19 T: 10 R: 1E SEWARD DONALD KNORR	PUMP	SO		07/29/1983	A 16219	
<u>SLEEPY HOLLOW, TRIB. TO</u> S: 8 T: 10 R: 1E SEWARD WEFER & SELLERS	MILLER RESERVOIR	ST	23.50AF	01/10/1949	A 4419	

SURFACE WATER RIGHTS DATA
CLAIMS, APPLICATIONS, AND APPROPRIATIONS IN DOWNSTREAM ORDER
DIVISION NO. 10

SOURCE LOCATION APPROPRIATOR	CARRIER GAGE	USE	GRANT IN CFS/AF	DATE OF PRIORITY	DOCKET/APP NUMBER	ANNOA. FT. NT.
<u>SMITH CREEK</u>						
S: 28 T: 10 R: 1E SEWARD UPPER BIG BLUE NRD	SMITH CREEK RESERVOIR	ST	142.30AF	08/30/1982	A 16145	
<u>BLUE RIVER - BIG WEST FORK</u>						
S: 32 T: 10 R: 1E SEWARD RICHARD L PARISET	PUMP	IR	.24	04/27/1954	A 6245	
S: 33 T: 10 R: 1E SEWARD SYLVAN L TESAR	PUMP	IR	.32	03/08/1957	A 9304	K
LORRAINE J HANSEN	PUMP	IR	.90	01/12/1959	A 9680	
S: 4 T: 9 R: 1E SEWARD CATHERINE PRATT	PUMP	IR	1.16	09/05/1974	A 13193	K
S: 3 T: 9 R: 1E SEWARD ROY & NORMA CAST	PUMP	IR	.52	03/16/1949	A 4452	
ROY & NORMA CAST	PUMP	IR	.29	03/13/1972	A 12536	K
JEROME & CLARA W REHOR	PUMP	IR	.24	04/30/1935	A 2543	K
JEROME & CLARA W REHOR	PUMP	IR	.24	06/14/1976	A 14270	A-2543 KD
<u>INDIAN CREEK</u>						
S: 6 T: 7 R: 2W FILLMORE JOHN A & VIOLA D ANDERSON	PUMP	IR	1.07	02/26/1975	A 13444	
S: 4 T: 7 R: 2W FILLMORE EARL L MANNING	PUMP	IR	4.21	03/10/1971	A 12181	
S: 32 T: 8 R: 2W FILLMORE RUTH E BIBA	PUMP	IR	2.68	02/22/1972	A 12516	
DARREL L & JEAN L HUGHES	PUMP	IR	1.50	02/22/1972	A 12514	
S: 33 T: 8 R: 2W FILLMORE HOWARD R LEFLER	CANAL	IR	2.46	09/26/1979	A 15591	
S: 28 T: 8 R: 2W FILLMORE ROMA A BROGAN TRUST	PUMP	IR	1.09	02/22/1972	A 12515	
S: 27 T: 8 R: 2W FILLMORE STEPHENSON FARMS, INC	PUMP	IR	.99	04/16/1979	A 15455	
GAYLORD BECKER	PUMP	IR	.30	03/05/1990	A 16937	
S: 22 T: 8 R: 2W FILLMORE DON BRISTOL	PUMP	IR	.08	12/22/1977	A 15154	K
S: 23 T: 8 R: 2W FILLMORE DARIEN THOMSEN	PUMP	IR	.05	08/08/1968	A 11534	
S: 14 T: 8 R: 2W FILLMORE DWAINE & CLAUDETTE THOMSEN	PUMP	IR	.77	08/21/1968	A 11548	
DWAINE & CLAUDETTE THOMSEN	PUMP	IR	.39	01/30/1976	A 13978	
S: 15 T: 8 R: 2W FILLMORE ERIC RASMUSSEN	PUMP	IR	1.23	02/26/1968	A 11347	K
S: 10 T: 8 R: 2W FILLMORE MAGDELENE C DAWSON	PUMP	IR	.53	08/14/1989	A 16874A	
MAGDELENE C DAWSON	PUMP	IR	.35	08/14/1989	A 16874B	

See "Use" definitions and footnotes on pages 49 through 52

SURFACE WATER RIGHTS DATA
CLAIMS, APPLICATIONS, AND APPROPRIATIONS IN DOWNSTREAM ORDER
DIVISION NO. 1D

SOURCE LOCATION APPROPRIATOR	CARRIER GAGE	USE	GRANT IN CFS/AF	DATE OF PRIORITY	DOCKET/ APP. NUMBER	ANNOA. FT. NT.
<u>INDIAN CREEK TRIB. TO</u>						
S: 16 T: 8 R: 2W FILLMORE RUTH SCHWAB	PUMP	IR	1.35	08/12/1968	A 11540	
S: 9 T: 8 R: 2W FILLMORE LOVEGROVE & HALL	PUMP	IR	2.24	03/04/1968	A 11356	
<u>INDIAN CREEK</u>						
S: 34 T: 9 R: 1W YORK GLEN E MITCHELL	PUMP	IR	1.27	12/18/1967	A 11294	
<u>BLUE RIVER, BIG WEST FORK</u>						
S: 2 T: 9 R: 1E SEWARD ROGER WEBER	PUMP	IR	.54	09/01/1976	A 14437	
S: 11 T: 9 R: 1E SEWARD MARLEN W HOHNBAUM	PUMP	IR	.83	06/03/1969	A 9826	K
S: 12 T: 9 R: 1E SEWARD ELDON E & EILEEN HOSTETLER	PUMP	IR	.17	09/01/1955	A 8849	
LEO BLUHM	PUMP	IR	.04	06/22/1956	A 8640	K
LEO BLUHM	PUMP	IR	.73	06/09/1981	A 15886	
S: 18 T: 9 R: 2E SEWARD JOHN W. DAVIS	PUMP	IR	.36	10/01/1956	A 8876	
VILAS J MORFORD	PUMP	IR	.29	07/21/1936	A 2593	
VILAS J MORFORD	PUMP	IR	.81	02/21/1957	A 9233	K
S: 17 T: 9 R: 2E SEWARD STANLEY EBERSPACHER ET AL	PUMP	IR	.28	08/07/1940	A 3226	K
STANLEY EBERSPACHER ET AL	PUMP	IR	.27	03/03/1954	A 6024	K
EDWARD E WIELAGE	PUMP	IR	.11	04/30/1941	A 3436	K
EDWARD E WIELAGE	PUMP	IR	.34	01/28/1976	A 13965	K
EDWARD E WIELAGE	PUMP	IR	.11	08/23/1940	A 3238	K
S: 16 T: 9 R: 2E SEWARD CHAB & KRAJNIK	PUMP	IR	.36	03/17/1967	A 11079	K
EQUITABLE LIFE ASSURANCE SOCIETY OF U S	PUMP	IR	.31	09/11/1937	A 2784	
EQUITABLE LIFE ASSURANCE SOCIETY OF U S	PUMP NO. 2	IR	.27	09/24/1940	A 3273	
ELDON E & EILEEN HOSTETLER	HOSTETLER RESERVOIR	ST	5.20AF	06/12/1989	A 16820	
<u>HOSTETLER RESERVOIR</u>						
S: 9 T: 9 R: 2E SEWARD ELDON E & EILEEN HOSTETLER	PUMP	SO		06/12/1989	A 16821	A-16820
ELDON E & EILEEN HOSTETLER	PUMP	SI		06/12/1989	A 16821	A-2784
ELDON E & EILEEN HOSTETLER	PUMP	SI		06/12/1989	A 16821	A-3273
ELDON E & EILEEN HOSTETLER	PUMP	SI		06/12/1989	A 16821	A-16899
<u>BLUE RIVER, BIG WEST FORK</u>						
S: 16 T: 9 R: 2E SEWARD ELDON E & EILEEN HOSTETLER	PUMP	IR	.64	12/06/1989	A 16899	
EQUITABLE LIFE ASSURANCE SOCIETY OF U S	PUMP	IR	.02	04/22/1960	A 9817 R	P-376 K
S: 15 T: 9 R: 2E SEWARD EARL A SCOTT	PUMP	IR	1.56	04/08/1965	A 10611	

SURFACE WATER RIGHTS DATA
CLAIMS, APPLICATIONS, AND APPROPRIATIONS IN DOWNSTREAM ORDER
DIVISION NO. 1D

SOURCE LOCATION APPROPRIATOR	CARRIER GAGE	USE	GRANT IN CFS/AF	DATE OF PRIORITY	DOCKET/ APP. NUMBER	ANNOA. FT. NT.
<u>BLUE RIVER, BIG, WEST FORK</u>						
S: 22 T: 9 R: 2E SEWARD						
ANNA L KOEHNE	PUMP	IR	.83	03/02/1976	A 14071	
NORMAN M ROTH	PUMP	IR	.26	01/19/1972	A 12488	K
NORMAN M ROTH	PUMP	IR	1.01	08/04/1964	A 10418	
CARLEY J ROTH	PUMP	IR	1.20	12/29/1958	A 9675	
WILMA PHELPS	PUMP	IR	.13	05/15/1945	A 3833	K
FISHER & KRIHA	PUMP	IR	.57	06/30/1981	A 15905	
BILL & LINDA RILEY	PUMP	IR	.36	06/13/1972	A 12655	#
BILL & LINDA RILEY	PUMP	IR	.07	06/20/1978	A 15282	
M DIANA SCHWEITZER	PUMP	IR	1.80	08/21/1956	A 8763	K
S: 23 T: 9 R: 2W SEWARD						
M DIANA SCHWEITZER	PUMP	IR	.59	10/09/1992	A 17228	
<u>BLUE RIVER, BIG, WEST FORK, TRIB. TO</u>						
S: 27 T: 9 R: 2E SEWARD						
EMMA S RULE	RULE RESERVOIR	ST	49.00AF	03/05/1964	A 10322	
<u>BLUE RIVER, BIG, WEST FORK</u>						
S: 26 T: 9 R: 2E SEWARD						
E LURA ROSE	PUMP	IR	1.19	11/24/1988	A 4373	
WARREN EICHER	PUMP	IR	1.24	08/06/1984	A 16320	
E LURA ROSE	PUMP	IR	1.19	08/03/1964	A 10415	A-4373 D
E LURA ROSE	PUMP	IR	.23	08/03/1964	A 10416	
S: 25 T: 9 R: 2E SEWARD						
MARY J ROTH	PUMP	IR	.50	02/24/1992	A 17146	
CLAYTON D BECKLER	PUMP	IR	.41	07/07/1966	A 10070	K
RICHARD ROTH	PUMP	IR	.91	08/03/1983	A 16222	
L J & JEANETTE L VOLKER	PUMP	IR	.56	05/01/1984	A 16295	
L J & JEANETTE L VOLKER	PUMP	IR	1.06	09/04/1959	A 9757	K
DONALD & DORIS E EHRLSMAN	PUMP	IR	.15	02/19/1974	A 12985	
DAROLD D & IMOGENE BURKEY	PUMP	IR	.64	10/22/1956	A 8926	
DAROLD D & IMOGENE BURKEY	PUMP	IR	.34	05/11/1948	A 4263	
S: 30 T: 9 R: 3E SEWARD						
KENNETH BURKEY	PUMP	IR	.40	03/24/1972	A 12561	K
DON BURKEY	PUMP	IR	1.14	07/21/1954	A 6479	
DMAINE J & ROBERTA L NOVAK	PUMPS	IR	.82	09/27/1955	A 8183	
BUDD & CHATHERINE WEST	PUMP	IR	.79	11/15/1971	A 12426	
S: 32 T: 9 R: 3E SEWARD						
ROBERT E SEMLER	PUMP	IR	.40	03/25/1974	A 13004	
ROBERT E SEMLER	PUMP	IR	.25	08/27/1936	A 2626	
ROBERT E SEMLER	PUMP	IR	.25	01/24/1977	A 14655	A-2626 D
S: 31 T: 9 R: 3E SEWARD						
VIOLA H ARON	PUMP	IR	.48	04/19/1956	A 8496	K

SURFACE WATER RIGHTS DATA
CLAIMS, APPLICATIONS, AND APPROPRIATIONS IN DOWNSTREAM ORDER
DIVISION NO. 1D

SOURCE LOCATION APPROPRIATOR	CARRIER GAGE	USE	GRANT IN CFS/AF	DATE OF PRIORITY	DOCKET/ APP. NUMBER	ANNOA. FT. NT.
<u>BLUE RIVER, BIG, WEST FORK</u>						
S: 32 T: 9 R: 3E SEWARD						
ROBERT E SEMLER	PUMP	IR	.37	07/23/1934	A 2435	
ROBERT E SEMLER	PUMP	IR	.90	12/01/1964	A 10475	
ROBERT E SEMLER	PUMP	IR	.17	12/01/1964	A 10476	
ROBERT E SEMLER	PUMP	IR	.44	03/25/1974	A 13065	
THEODORE R & BEVERLY MANKE	PUMP	IR	.44	10/22/1952	A 5048	K
ROBERT E SEMLER	PUMP	IR	.36	01/08/1954	A 5853	
ROBERT E SEMLER	PUMP	IR	.36	01/24/1977	A 14656	A-5853 D
<u>BLUE RIVER, BIG, WEST FORK, TRIB. TO</u>						
S: 33 T: 9 R: 3E SEWARD						
WILCOX & PHILLIPS	WILCOX-PHILLIPS RESERVOIR	ST	22.20AF	04/25/1979	A 15468	
<u>WILCOX-PHILLIPS RESERVOIR</u>						
S: 33 T: 9 R: 3E SEWARD						
MAUDE H PHILLIPS	PUMP	SO		02/01/1984	A 16266	
<u>JOHNSON CREEK, NORTH BRANCH, TRIB. TO</u>						
S: 6 T: 8 R: 1E SALINE						
GARY M GILL	PUMP	IR	.53	12/11/1969	A 11840	
<u>JOHNSON CREEK</u>						
S: 34 T: 9 R: 2E SEWARD						
RICHARD ROTH	PUMP	IR	.57	04/19/1966	A 10835	K
LEONARD SCHWEITZER	SCHWEITZER RES. NO. 1	ST	4.46AF	07/29/1966	A 10908	
<u>SAND CREEK</u>						
S: 4 T: 8 R: 2E SALINE						
UPPER BIG BLUE NRD	4-8-2E RESERVOIR	ST	134.10AF	06/04/1991	A 17081	
<u>SAND CREEK, TRIB. TO</u>						
S: 9 T: 8 R: 2E SALINE						
UPPER BIG BLUE NRD	9-8-2E RESERVOIR	ST	15.68AF	07/01/1988	A 16679	
<u>9-8-2E RESERVOIR-2E</u>						
S: 9 T: 8 R: 2E SALINE						
UPPER BIG BLUE NRD	PUMP	SO		03/24/1989	A 16762	
<u>JOHNSON CREEK</u>						
S: 1 T: 8 R: 2E SALINE						
ERICH O SEMLER	PUMP	IR	.13	07/25/1968	A 11512	
S: 6 T: 8 R: 3E SALINE						
DOROTHY G SEMLER	PUMP	IR	.58	12/01/1964	A 10477	
JOHN D SPRINGER	PUMP	IR	.97	01/27/1965	A 10522	
<u>BLUE RIVER, BIG, WEST FORK, TRIB. TO</u>						
S: 17 T: 8 R: 3E SALINE						
LEONARD A STEHLIK	PUMP	IR	.17	04/24/1964	A 10359	K
S: 9 T: 8 R: 3E SALINE						
UPPER BIG BLUE NRD	DORCHESTER RES. 2-A	ST	139.70AF	11/29/1965	A 10723	

SURFACE WATER RIGHTS DATA
CLAIMS, APPLICATIONS, AND APPROPRIATIONS IN DOWNSTREAM ORDER
DIVISION NO. 1D

SOURCE LOCATION APPROPRIATOR	CARRIER GAGE	USE	GRANT IN CFS/AF	DATE OF PRIORITY	DOCKET/ APP. NUMBER	ANNOA. FT. NT.
<u>DORCHESTER RESERVOIR 2-A</u> S: 9 T: 8 R: 3E SALINE UPPER BIG BLUE NRD	HANSEN, STEHLIK, KRIVOH- LAVEK PUMPS	SO		04/25/1967	A 11114	
<u>BLUE RIVER, BIG WEST FORK, TRIB. TO</u> S: 8 T: 8 R: 3E SALINE UPPER BIG BLUE NRD	DORCHESTER RES. 1-A	ST	127.52AF	05/03/1965	A 10622	
<u>DORCHESTER RESERVOIR 1-A</u> S: 8 T: 8 R: 3E SALINE UPPER BIG BLUE NRD	CLARK ESTATE PUMP	SO		04/25/1967	A 11115	
<u>BLUE RIVER, BIG WEST FORK</u> S: 4 T: 8 R: 3E SALINE ROBERT SCHWEITZER	PUMP	IR	.99	10/25/1988	A 16719	
S: 3 T: 8 R: 3E SALINE ROBERT W SINDLAR	PUMP	IR	.44	07/25/1972	A 12692	K
MAX & SHARON HARLING	PUMP	IR	1.57	05/30/1985	A 16385	K
JAMES R LOUKOTA	PUMP	IR	.58	08/31/1964	A 10431	K
HARLAN L MCKIM	PUMP	IR	.35	04/17/1946	A 3893	T-481
HARLAN L MCKIM	PUMP	IR	.55	07/01/1996	A 17524	A-3893 D
S: 11 T: 8 R: 3E SALINE WILLIAM E & MARY E PLOUZEK	PUMP	IR	1.32	03/23/1950	A 4624	K
<u>BLUE RIVER, BIG WEST FORK, TRIB. TO</u> S: 9 T: 8 R: 3E SALINE UPPER BIG BLUE NRD	DORCHESTER RES. 3-A	ST	42.62AF	05/03/1965	A 10623	
<u>DORCHESTER RESERVOIR 3-A</u> S: 9 T: 8 R: 3E SALINE UPPER BIG BLUE NRD	MACHOLAN PUMP	SO		04/25/1967	A 11116	
<u>BLUE RIVER, BIG WEST FORK, TRIB. TO</u> S: 10 T: 8 R: 3E SALINE UPPER BIG BLUE NRD	DORCHESTER RES. 4-A	ST	67.00AF	08/29/1968	A 11552	
<u>DORCHESTER RESERVOIR 4-A</u> S: 10 T: 8 R: 3E SALINE UPPER BIG BLUE NRD	KUGERA PUMP	SO		04/27/1972	A 12614	
<u>BLUE RIVER, BIG WEST FORK</u> S: 2 T: 8 R: 3E SALINE WILLIAM E & MARY E PLOUZEK	PUMP	IR	.21	08/16/1954	A 6624	K
S: 11 T: 8 R: 3E SALINE HAROLD FETTE	PUMP	IR	.33	09/17/1957	A 9570	K
CAROL & JANET SMEJDIR	PUMPS	IR	.64	05/27/1954	A 6353	K
S: 1 T: 8 R: 3E SALINE BLANCHE J ACH	PUMPS	IR	.62	04/13/1955	A 7304	K
S: 6 T: 8 R: 4E SALINE PAUL (MRS) FETTE	PUMP	IR	.24	04/06/1977	A 14886	K
LILLIBRIDGE & REID	PUMP	IR	.34	02/27/1957	A 9265	

SURFACE WATER RIGHTS DATA
CLAIMS, APPLICATIONS, AND APPROPRIATIONS IN DOWNSTREAM ORDER
DIVISION NO. 1D

SOURCE LOCATION APPROPRIATOR	CARRIER GAGE	USE	GRANT IN CFS/AF	DATE OF PRIORITY	DOCKET/ APP. NUMBER	ANNOA. FT. NT.
<u>BLUE RIVER, BIG, WEST FORK</u>						
S: 6 T: 8 R: 4E SALINE						
ROBERT SPINAR	PUMPS	IR	.32	07/20/1953	A 5398	K
LILLIBRIDGE & REID	PUMP	IR	.25	07/23/1954	A 6485	K
S: 5 T: 8 R: 4E SALINE						
ROBERT W & CAROL JEAN ATOR	PUMP	IR	.16	03/30/1959	A 9714	
ROBERT W & CAROL JEAN ATOR	PUMP	IR	.30	03/28/1966	A 10812	K
GRACE C FAW	PUMP	IR	.86	07/18/1934	A 2929	K
ROBERT W & CAROL JEAN ATOR	PUMP	IR	.71	11/09/1953	A 5714	
DONALD L & PATRICIA J JIRSA	PUMP	IR	.71	12/30/1959	A 9786	
S: 4 T: 8 R: 4E SALINE						
FRANK G SVOBODA ET AL	PUMP	IR	.76	10/30/1968	A 11581	
<u>BLUE RIVER, BIG</u>						
S: 4 T: 8 R: 4E SALINE						
FRANK G SVOBODA ET AL	PUMP	IR	.67	10/30/1968	A 11580	
LEON KELLER	PUMP	IR	.24	11/07/1939	A 3011	
LEON KELLER	PUMP	IR	1.10	03/20/1962	A 10834	
<u>BLUE RIVER, BIG, TRIB. TO</u>						
S: 3 T: 8 R: 4E SALINE						
ALICE J MUFF	MUFF RESERVOIR	ST	27.30AF	05/03/1971	A 12246	
<u>BLUE RIVER, BIG</u>						
S: 9 T: 8 R: 4E SALINE						
ALICE J MUFF	PUMP	IR	1.36	12/01/1954	A 6876	
NATIONAL BANK OF COMMERCE	PUMP	IR	2.37	03/08/1984	A 16281	
S: 16 T: 8 R: 4E SALINE						
ROLLAND DUDLEY ET AL	PUMP	IR	2.00	08/04/1983	A 16225	
S: 21 T: 8 R: 4E SALINE						
CARL MARCELINO	PUMP	IR	.08	07/29/1955	A 7847	K
<u>WALNUT CREEK, TRIB. TO</u>						
S: 19 T: 8 R: 5E LANCASTER						
LOWER BIG BLUE MRD	WALNUT CREEK RES. NO. 4	ST	57.50AF	09/30/1981	A 16002	
LOWER BIG BLUE MRD	WALNUT CREEK RES. NO. 3	ST	44.70AF	04/13/1979	A 15453	
<u>WALNUT CREEK</u>						
S: 13 T: 8 R: 4E SALINE						
LOWER BIG BLUE MRD	WALNUT CREEK RES. NO. 2	ST	106.10AF	04/13/1979	A 15452	
<u>WALNUT CREEK, TRIB. TO</u>						
S: 14 T: 8 R: 4E SALINE						
LOWER BIG BLUE MRD	WALNUT CREEK RES. NO. 1	ST	75.10AF	04/13/1979	A 15451	
<u>BLUE RIVER, BIG, TRIB. TO</u>						
S: 30 T: 8 R: 4E SALINE						
HENRY C SIEDHOFF TRUST	SIEDHOFF RESERVOIR	ST	46.00AF	11/12/1948	A 4363	
<u>SIEDHOFF RESERVOIR</u>						
S: 30 T: 8 R: 4E SALINE						
HENRY C SIEDHOFF TRUST	PUMP	SO		11/12/1948	A 4545	

SURFACE WATER RIGHTS DATA
CLAIMS, APPLICATIONS, AND APPROPRIATIONS IN DOWNSTREAM ORDER
DIVISION NO. 1D

SOURCE LOCATION APPROPRIATOR	CARRIER GAGE	USE	GRANT IN CFS/AF	DATE OF PRIORITY	DOCKET/ APP. NUMBER	ANNOA. FT. NT.
BLUE RIVER, BIG						
S: 3 T: 7 R: 4E SALINE VANCE KUBICEK	PUMP BIG BLUE RIVER NEAR CRETE, NE	IR	1.20	06/13/1966	A 10865	#
S: 10 T: 7 R: 4E SALINE ALAN L. HOLTMEIER	PUMP	IR	.11	09/16/1937	A 2780	K
S: 3 T: 7 R: 4E SALINE GERALD D STEHLIK	PUMP	IR	.57	03/20/1959	A 9710	
S: 10 T: 7 R: 4E SALINE IRVIN A FRITZ	PUMP	IR	1.33	01/08/1975	A 13348	
S: 11 T: 7 R: 4E SALINE LEONARD L VLASAK	PUMP	IR	.56	12/17/1956	A 9042	
S: 15 T: 7 R: 4E SALINE WILCOX & PHILLIPS OWEN FRITZ	PUMP PUMP	IR IR	.41 2.36	10/31/1966 02/29/1968	A 10974 A 11351	
SQUAW CREEK						
S: 30 T: 8 R: 3E SALINE WILLIAM D AINTON	PUMP	IR	.96	07/21/1967	A 11206	
S: 29 T: 8 R: 3E SALINE WAYNE HANSEN	PUMP	IR	.71	03/03/1977	A 14770	
S: 20 T: 8 R: 3E SALINE HANSEN & HANSEN	PUMP	IR	.36	05/19/1965	A 10630	K
CLARENCE W GAUSMAN	PUMP	IR	.23	02/27/1992	A 17151	
S: 16 T: 7 R: 4E SALINE LUMIR C KUBICEK	PUMP	IR	.93	01/04/1980	A 15605	
BLUE RIVER, BIG						
S: 22 T: 7 R: 4E SALINE SHESTAK & MEAD	PUMP	IR	.53	04/19/1967	A 11106	
S: 23 T: 7 R: 4E SALINE RODNEY W SKLEBA	PUMP	IR	.15	10/26/1954	A 6796	K
S: 22 T: 7 R: 4E SALINE RODNEY W SKLEBA	PUMP	IR	1.43	03/07/1983	A 16179	
S: 23 T: 7 R: 4E SALINE RODNEY W SKLEBA	PUMP	IR	.07	04/10/1956	A 8471	K
RODNEY W SKLEBA	PUMP	IR	.57	11/15/1978	A 15362	
S: 22 T: 7 R: 4E SALINE MILO KVASHNICKA	PUMP	IR	.73	08/02/1966	A 10913	K
S: 27 T: 7 R: 4E SALINE IRVIN A FRITZ	PUMP	IR	.71	08/15/1983	A 16227	
S: 26 T: 7 R: 4E SALINE RODNEY W SKLEBA	PUMP	IR	.14	02/09/1954	A 5943	
RODNEY W SKLEBA	PUMP	IR	.73	08/10/1988	A 16697	
S: 27 T: 7 R: 4E SALINE HATTIE ERET	PUMP	IR	1.79	06/19/1979	A 15494	

See "Use" definitions and footnotes on pages 49 through 52

SURFACE WATER RIGHTS DATA
CLAIMS, APPLICATIONS, AND APPROPRIATIONS IN DOWNSTREAM ORDER
DIVISION NO. 1D

SOURCE LOCATION APPROPRIATOR	CARRIER GAGE	USE	GRANT IN CFS/AF	DATE OF PRIORITY	DOCKET/ APP. NUMBER	ANNO. FT. NT.
<u>BLUE RIVER, BIG</u>						
S: 34 T: 7 R: 4E SALINE HATTIE AKSAMIT	PUMP	IR	1.19	04/29/1964	A 10362	
S: 35 T: 7 R: 4E SALINE FLOYD D HERMAN	PUMP	IR	.48	08/31/1949	A 4509	
S: 2 T: 6 R: 4E SALINE IVENE M & JACK R BIRKETT	PUMP	IR	2.37	09/19/1956	A 8844	
S: 10 T: 6 R: 4E SALINE MILO CHALOUPKA	PUMP	IR	.89	06/20/1946	A 3919	
JOHN BIRKETT	PUMP	IR	2.39	02/14/1973	A 12809	
S: 14 T: 6 R: 4E SALINE HAROLD E TICHY	PUMP	IR	.81	11/16/1965	A 10718	K
NORMAN TICHY	PUMP NO. 2	IR	.26	09/23/1939	A 2971	
WILCOX & PHILLIPS	PUMP	IR	1.40	04/25/1979	A 15467	
WILCOX & PHILLIPS	PUMP	IR	1.04	09/21/1956	A 8856	K
HAROLD E TICHY	PUMP	IR	.05	09/09/1936	A 2636	
JAMES J KOHEL	PUMP	IR	.93	05/08/1964	A 10369	
<u>BLUE RIVER, BIG, TRIB TO</u>						
S: 13 T: 6 R: 4E SALINE *VERNON HUNEKE	HUNEKE RESERVOIR	ST	51.90AF	05/03/1967	A 11122	
<u>BLUE RIVER, BIG</u>						
S: 23 T: 6 R: 4E SALINE JAMES J KOHEL	PUMP	IR	1.10	12/23/1955	A 8289	
<u>BLUE RIVER, BIG, TRIB TO</u>						
S: 21 T: 6 R: 4E SALINE LOWER BIG BLUE NRD	WILBER RESERVOIR NO. 1	ST	13.50AF	04/03/1975	A 13524	
<u>BLUE RIVER, BIG</u>						
S: 27 T: 6 R: 4E SALINE EMIL VANA	PUMP	IR	.06	02/09/1954	A 5948	
EMIL VANA	PUMP	IR	.21	09/28/1953	A 5613	
EMIL VANA	PUMP	IR	2.17	11/05/1964	A 10464	
RANDAL VANA	PUMP	IR	.94	12/11/1996	A 17549	
RON WOLLENBURG	PUMP	IR	1.71	11/28/1990	A 17030	
S: 26 T: 6 R: 4E SALINE DANKROGER FARMS, INC	PUMP	IR	1.92	01/14/1965	A 10512	
S: 35 T: 6 R: 4E SALINE ADKINSON & CIZEK	PUMP NO. 1	IR	.38	09/23/1939	A 2972	
S: 26 T: 6 R: 4E SALINE ROBERT K ZNAMENACEK	PUMP	IR	1.99	10/08/1974	A 13225	
S: 36 T: 6 R: 4E SALINE DEAN SPILKER ESTATE	PUMP	IR	1.23	12/23/1966	A 11003	
DEAN SPILKER ESTATE	PUMP	IR	.81	12/30/1969	A 11845	
DEAN & DAVID SPILKER	PUMP	IR	1.20	12/14/1987	A 16608	K
ALVIN A HASENOHR	PUMP	IR	1.69	01/30/1998	A 17635	

SURFACE WATER RIGHTS DATA
CLAIMS, APPLICATIONS, AND APPROPRIATIONS IN DOWNSTREAM ORDER
DIVISION NO. 10

SOURCE LOCATION APPROPRIATOR	CARRIER GAGE	USE	GRANT IN CFS/AF	DATE OF PRIORITY	DOCKET/ APP. NUMBER	ANNOA. FT. NT.
<u>BLUE RIVER, BIG</u>						
S: 35 T: 6 R: 4E SALINE						
ROBERT S VALES	PUMP	IR	1.18	09/23/1970	A 12087	
S: 1 T: 5 R: 4E SALINE						
ESTHER C SCHUERMAN	PUMP	IR	2.68	07/10/1970	A 11995	
JAMES & JOYCE HOLTMEIER	PUMP	IR	1.14	02/21/1957	A 9239	K
S: 12 T: 5 R: 4E SALINE						
JAMES & JOYCE HOLTMEIER	PUMP	IR	1.11	07/23/1987	A 16574	
<u>BLUE RIVER, BIG, TRIB. TO</u>						
S: 1 T: 5 R: 4E SALINE						
MARVIN C SCHUERMAN	SCHUERMAN RESERVOIR	ST	59.40AF	03/21/1980	A 15633	
<u>BLUE RIVER, BIG</u>						
S: 12 T: 5 R: 4E SALINE						
ALICE DUNN	PUMP	IR	.05	09/11/1939	A 2962	K
DALE INDERLIED	PUMP	IR	.81	10/21/1953	A 5663	
RUSSELL H DUNN	PUMP	IR	.64	07/24/1940	A 3214	
S: 13 T: 5 R: 4E SALINE						
WILLARD H WALDO	PUMP	IR	.49	03/27/1937	A 2725	
WILLARD H WALDO	PUMPS	IR	1.10	03/08/1957	A 9309	
S: 10 T: 5 R: 5E GAGE						
MERYL W ZIMMERMAN	PUMP	IR	1.00	04/28/1937	A 2737	
LIZZIE WALDO	PUMP	IR	.19	12/01/1964	A 10478	
S: 19 T: 5 R: 5E GAGE						
FRED O ZWONECHEK ESTATE	DEWITT MILL	PR	200.00	01/01/1875	D 1046	
FRED O ZWONECHEK ESTATE	DEWITT MILL	RD		01/01/1903	D 1046	
JOHN D ZWONECHEK	PUMP	IR	.37	04/04/1975	A 13533	
KATHY DUSENBERY	PUMP	IR	.79	06/09/1955	A 7644	
<u>CLATONIA CREEK</u>						
S: 6 T: 6 R: 6E GAGE						
LOWER BIG BLUE NRD						
<u>CLATONIA CREEK RESERVOIR 10-A</u>						
S: 6 T: 6 R: 6E GAGE						
LOWER BIG BLUE NRD	SCHWANINGER PUMP	SO		01/29/1976	A 13967	
<u>CLATONIA CREEK, TRIB. TO</u>						
S: 10 T: 6 R: 6E GAGE						
LOWER BIG BLUE NRD						
S: 12 T: 6 R: 5E GAGE						
LOWER BIG BLUE NRD	CLATONIA RESERVOIR 8-D	ST	174.60AF	04/02/1976	A 14145	
S: 12 T: 6 R: 5E GAGE						
LOWER BIG BLUE NRD	CLATONIA CREEK RES. 7-A	ST	136.20AF	12/01/1969	A 11831	
<u>CLATONIA CREEK RESERVOIR 7-A</u>						
S: 12 T: 6 R: 5E GAGE						
LOWER BIG BLUE NRD	CARSTENS PUMP	SO		08/09/1972	A 12709	
<u>CLATONIA CREEK, TRIB. TO</u>						
S: 24 T: 6 R: 5E GAGE						
LOWER BIG BLUE NRD	CLATONIA RESERVOIR 6-A	ST	106.10AF	05/03/1976	A 14202	

See "Use" definitions and footnotes on pages 49 through 52

SURFACE WATER RIGHTS DATA
CLAIMS, APPLICATIONS, AND APPROPRIATIONS IN DOWNSTREAM ORDER
DIVISION NO. 1D

SOURCE LOCATION APPROPRIATOR	CARRIER GAGE	USE	GRANT IN CFS/AF	DATE OF PRIORITY	DOCKET/ APP. NUMBER	ANNOA. FT. NT.
<u>CLATONIA CREEK TRIB. TO</u> S: 23 T: 6 R: 5E GAGE LOWER BIG BLUE NRD	CLATONIA CREEK RES. 4-A	ST	146.90AF	02/26/1973	A 12819	
<u>CLATONIA CREEK RESERVOIR 4-A</u> S: 14 T: 6 R: 5E GAGE LOWER BIG BLUE NRD	PUMPS	SO		06/20/1975	A 13630	
<u>CLATONIA CREEK</u> S: 22 T: 6 R: 5E GAGE MILLER LIVESTOCK, INC	PUMP	IR	.27	07/19/1976	A 14330	
<u>CLATONIA CREEK TRIB. TO</u> S: 16 T: 6 R: 5E GAGE LOWER BIG BLUE NRD	CLATONIA RESERVOIR 3-A	ST	231.20AF	03/02/1976	A 14068	
S: 28 T: 6 R: 5E GAGE LOWER BIG BLUE NRD	CLATONIA RESERVOIR 2-B	ST	45.80AF	12/20/1974	A 13327	
S: 20 T: 6 R: 5E GAGE LOWELL GERMER	GERMER RESERVOIR NO. 1	ST	28.40AF	11/28/1966	A 10986	
S: 28 T: 6 R: 5E GAGE LOWER BIG BLUE NRD	CLATONIA RESERVOIR 2-A	ST	57.50AF	02/28/1975	A 13452	
<u>CLATONIA CREEK</u> S: 5 T: 5 R: 5E GAGE EDWIN DANMKROGER	PUMP	IR	.77	05/19/1955	A 7496	
<u>CLATONIA CREEK TRIB. TO</u> S: 32 T: 6 R: 5E GAGE RICHARD R & ELDA BERGMEIER	BERGMEIER RES. NO. 2	ST	136.06AF	03/18/1966	A 10805	
<u>BERGMEIER RESERVOIR NO. 2</u> S: 32 T: 6 R: 5E GAGE RICHARD R & ELDA BERGMEIER	PUMP	SO		03/18/1966	A 10806	
<u>CLATONIA CREEK</u> S: 17 T: 5 R: 5E GAGE OTTO DEEKE ESTATE	PUMP	IR	.39	12/05/1977	A 15150	
<u>BLUE RIVER, BIG</u> S: 19 T: 5 R: 5E GAGE KATHY DUSENBERY	PUMP	IR	.56	08/09/1957	A 9545	
GLEN KRACKE	PUMP	IR	.57	03/11/1958	A 9600	
S: 20 T: 5 R: 5E GAGE GLEN KRACKE	PUMP	IR	.63	06/24/1940	A 3188	
<u>TURKEY CREEK</u> S: 7 T: 6 R: 4W FILLMORE ARTHUR HATCLIFF	PUMP	IR	1.06	08/22/1966	A 10938	
S: 15 T: 6 R: 4W FILLMORE FRANCIS L REINSCH	PUMP	IR	1.69	12/02/1974	A 13294	
S: 12 T: 6 R: 4W FILLMORE THOMAS R & L DARLENE O'BRIEN	PUMP	IR	1.14	02/18/1957	A 9214	

SURFACE WATER RIGHTS DATA
CLAIMS, APPLICATIONS, AND APPROPRIATIONS IN DOWNSTREAM ORDER
DIVISION NO. 10

SOURCE LOCATION APPROPRIATOR	CARRIER GAGE	USE	GRANT IN CFS/AF	DATE OF PRIORITY	DOCKET/ APP. NUMBER	ANNOA. FT. NT.
<u>TURKEY CREEK TRIB. TO</u>						
S: 4 T: 6 R: 3W FILLMORE LOWELL R HEATH	PUMP	IR	2.22	03/19/1968	A 11378	
S: 23 T: 7 R: 5W CLAY FLOYD SCHMER	PUMP	IR	2.07	04/22/1971	A 12234	
S: 34 T: 7 R: 4W FILLMORE RAY L CELLAR	PUMP	IR	1.03	07/28/1971	A 12337	
S: 24 T: 7 R: 4W FILLMORE DARREL L & JEAN L HUGHES	PUMP	IR	.59	01/22/1969	A 11624	
<u>TURTLE CREEK</u>						
S: 25 T: 7 R: 4W FILLMORE BARTH & BENNINGFIELD	PUMP	IR	.45	08/23/1988	A 16701	
<u>TURKEY CREEK TRIB. TO</u>						
S: 30 T: 7 R: 3W FILLMORE ALVIN C BIESTER	PUMP	IR	1.58	06/28/1967	A 11186	
S: 29 T: 7 R: 3W FILLMORE MICHAEL R CHANEY	PUMP	IR	2.56	04/11/1968	A 11391	
S: 28 T: 7 R: 3W FILLMORE ROBERT B WARING JR	PUMP	IR	2.97	08/11/1972	A 12712	
<u>TURKEY CREEK</u>						
S: 27 T: 7 R: 3W FILLMORE DALE RICHARDS	PUMP	IR	.91	06/05/1967	A 11160	K
<u>TURKEY CREEK TRIB. TO</u>						
S: 27 T: 7 R: 3W FILLMORE PITTARD & PITTARD	PUMP	IR	1.21	08/05/1966	A 10916	
<u>TURKEY CREEK</u>						
S: 27 T: 7 R: 3W FILLMORE ROGER L PITTARD	PUMP	IR	.95	07/18/1966	A 10888	
<u>TURKEY CREEK NORTH FORK TRIB. TO</u>						
S: 5 T: 7 R: 3W FILLMORE U. S. DEPT. OF INTERIOR		WILKINS WATERFOWL RES.	270.00AF	06/05/1980	A 15657	
<u>TURKEY CREEK TRIB. TO</u>						
S: 15 T: 7 R: 3W FILLMORE HAROLD & DOROTHY MORAVEC	PUMP	IR	.53	02/04/1966	A 10765	
CLAITON H LAUBER	PUMP	IR	1.42	05/19/1966	A 10851	
S: 22 T: 7 R: 3W FILLMORE LANG & GREGORY	PUMP	IR	1.29	11/12/1965	A 10714	K
RICHARD & KAY HUGHES	PUMP	IR	2.14	07/20/1970	A 12013	
S: 23 T: 7 R: 3W FILLMORE DONALD & TRUDY DUNKIN	PUMP	IR	.95	03/14/1966	A 10798	
S: 26 T: 7 R: 3W FILLMORE ALVA WARD ESTATE	PUMP	IR	.66	09/08/1965	A 10688	K

SURFACE WATER RIGHTS DATA
CLAIMS, APPLICATIONS, AND APPROPRIATIONS IN DOWNSTREAM ORDER
DIVISION NO. 1D

SOURCE LOCATION APPROPRIATOR	CARRIER GAGE	USE	GRANT IN CFS/AF	DATE OF PRIORITY	DOCKET/ APP. NUMBER	ANNOA. FT. NT.
<u>TURKEY CREEK</u>						
S: 30 T: 7 R: 2W FILLMORE						
MICHAEL R CHANEY	PUMP	IR	.18	05/15/1953	A 5318	
ROBERT B & IRENE E BETKA	PUMP	IR	.73	11/05/1974	A 13259	K
S: 20 T: 7 R: 2W FILLMORE						
GEAN BUERER	PUMP	IR	.56	05/06/1957	A 9487	
<u>TURKEY CREEK TRIB. TO</u>						
S: 12 T: 7 R: 3W FILLMORE						
ELIZABETH KARABATSOS	PUMP	IR	.74	02/19/1975	A 13424	
<u>TURKEY CREEK</u>						
S: 20 T: 7 R: 2W FILLMORE						
ALBERT L & PATTY A SIMACEK	PUMP	IR	.78	03/16/1956	A 8427	
S: 21 T: 7 R: 2W FILLMORE						
ASHBY HONES	PUMP	IR	1.13	12/18/1970	A 12128	
S: 22 T: 7 R: 2W FILLMORE						
FRANK E ULDRICH	PUMP	IR	.50	01/24/1967	A 11028	K
RICK BUERER	PUMP	IR	.49	06/05/1979	A 15485	
MICHAEL & RENEE ULDRICH	PUMP	IR	.64	08/17/1966	A 10930	K
<u>TURKEY CREEK TRIB. TO</u>						
S: 21 T: 6 R: 3W FILLMORE						
RICHARD KLEINSCHMIDT	PUMP	IR	2.14	07/10/1968	A 11478	
S: 28 T: 6 R: 3W FILLMORE						
GARY KIMBROUGH	PUMP	IR	1.28	09/20/1967	A 11254	
KARL BRINKMAN ESTATE	PUMP	IR	.96	02/19/1975	A 13422	
S: 14 T: 6 R: 3W FILLMORE						
DENNIS & MARILYN KIMBROUGH	PUMP	IR	1.00	08/01/1974	A 13121	
DENNIS & MARILYN KIMBROUGH	PUMP	IR	.69	02/23/1957	A 9246	K
S: 6 T: 6 R: 2W FILLMORE						
VIRGIL FIXEMER	PUMP	IR	.99	07/21/1971	A 12326	
REINSCH FARMS, INC	PUMP	IR	1.57	07/27/1970	A 12632	
S: 32 T: 7 R: 2W FILLMORE						
GUY A BROWN	PUMP	IR	2.03	10/03/1973	A 12950	
S: 8 T: 6 R: 2W FILLMORE						
GEORGE G BROWN	PUMP	IR	4.33	10/03/1973	A 12951	
S: 4 T: 6 R: 2W FILLMORE						
JOHN R BIXBY	PUMP	IR	2.14	09/08/1965	A 10689	
S: 27 T: 7 R: 2W FILLMORE						
CARL E SCHNEIDER	SCHNEIDER RESERVOIR	ST	1.79AF	05/10/1971	A 12251	
<u>TURKEY CREEK</u>						
S: 36 T: 7 R: 2W FILLMORE						
HENRY B ROHLA	PUMP	IR	1.63	09/04/1968	A 11557	
S: 31 T: 7 R: 1W FILLMORE						
JAMES B LUZUN	PUMP	IR	.80	07/22/1957	A 9534	

SURFACE WATER RIGHTS DATA
CLAIMS, APPLICATIONS, AND APPROPRIATIONS IN DOWNSTREAM ORDER
DIVISION NO. 1D

SOURCE LOCATION APPROPRIATOR	CARRIER GAGE	USE	GRANT IN CFS/AF	DATE OF PRIORITY	DOCKET/ APP. NUMBER	ANNO. FT. NT.
<u>TURKEY CREEK</u>						
S: 32 T: 7 R: 1W FILLMORE FRANK M KOHLER	PUMP	IR	.21	07/10/1958	A 9633	K
S: 5 T: 6 R: 1W FILLMORE OTTO BIBA	PUMP	IR	.86	08/04/1970	A 12050	
S: 4 T: 6 R: 1W FILLMORE ED ULDRICH JR	PUMP	IR	.70	02/16/1965	A 10535	
S: 3 T: 6 R: 1W FILLMORE MELVIN TAYLOR	NORAGON PIT	ST	11.22AF	05/11/1990	A 16987	
MELVIN TAYLOR	PUMP	IR	1.60	05/11/1990	A 16988	
<u>TURKEY CREEK, SOUTH FORK, TRIB. TO</u>						
S: 36 T: 6 R: 3W FILLMORE BRINKMAN FARMS, INC	PUMP	IR	1.04	02/19/1975	A 13423	
S: 31 T: 6 R: 2W FILLMORE SCOTT C & JANA KAY SCHELKOPF	PUMP	IR	2.86	11/13/1970	A 12113	
S: 5 T: 5 R: 2W FILLMORE G W O FINANCIAL SERVICES, INC	PUMP	IR	1.29	06/11/1975	A 13617	
S: 33 T: 6 R: 2W FILLMORE CLIFFORD DITTNER	PUMP	IR	2.83	01/24/1972	A 12493	
S: 19 T: 6 R: 2W FILLMORE BRINKMAN FARMS, INC	PUMP	IR	1.11	02/19/1975	A 13421	
S: 29 T: 6 R: 2W FILLMORE RICHARD KLEINSCHMIDT	PUMP	IR	4.42	07/10/1968	A 11477	
S: 20 T: 6 R: 2W FILLMORE R NORMAN & GWEN OGDEN	PUMP	IR	1.71	07/19/1972	A 12609	
S: 27 T: 6 R: 2W FILLMORE BRINKMAN FARMS, INC	PUMP	IR	1.13	02/19/1975	A 13420	
S: 34 T: 6 R: 2W FILLMORE G W O FINANCIAL SERVICES, INC	PUMP	IR	1.76	06/11/1975	A 13618	
<u>TURKEY CREEK, SOUTH FORK</u>						
S: 35 T: 6 R: 2W FILLMORE WILLIAM M & ESTHER M SLOAN	PUMP	IR	1.10	12/13/1968	A 11599	
WAYNE GARRISON	PUMP	IR	1.04	07/25/1975	A 13685	
S: 36 T: 6 R: 2W FILLMORE BERMASEK & CHROMY	PUMP	IR	1.14	01/12/1959	A 9679	
S: 30 T: 6 R: 1W FILLMORE FRED STYCH	PUMP	IR	1.59	03/31/1977	A 14867	
S: 20 T: 6 R: 1W FILLMORE JAMES A SCHELBITZKI	PUMP	IR	1.38	04/11/1973	A 12855	
JAMES A SCHELBITZKI	PUMP	IR	.59	02/10/1969	A 11639	
<u>TURKEY CREEK, SOUTH FORK, TRIB. TO</u>						
S: 15 T: 6 R: 1W FILLMORE UPPER BIG BLUE NRD	KASSIK RESERVOIR	ST	32.00AF	07/19/1970	A 15298	

SURFACE WATER RIGHTS DATA
CLAIMS, APPLICATIONS, AND APPROPRIATIONS IN DOWNSTREAM ORDER
DIVISION NO. 1D

SOURCE LOCATION APPROPRIATOR	CARRIER GAGE	USE	GRANT IN CFS/AF	DATE OF PRIORITY	DOCKET/ APP NUMBER	ANNOA. FT. NT.
<u>TURKEY CREEK, SOUTH FORK</u>						
S: 9 T: 6 R: 1W FILLMORE RICHARD H MARESH	PUMP	IR	1.03	08/02/1967	A 11217	
S: 4 T: 6 R: 1W FILLMORE TODD PRIBYL	PUMP	IR	.43	12/29/1988	A 16720	
<u>TURKEY CREEK</u>						
S: 34 T: 7 R: 1W FILLMORE PLACEK, PLACEK & BEHRENS	PUMP	IR	1.20	01/07/1957	A 9086	
<u>TURKEY CREEK, TRIB. TO</u>						
S: 2 T: 6 R: 1W FILLMORE HARRY J KUBICEK	CEDAR VIEW RECREATION RESERVOIR	ST	82.87AF	03/20/1964	A 10329	
<u>TURKEY CREEK</u>						
S: 35 T: 7 R: 1W FILLMORE EDWIN K. VAVRA	PUMP	IR	.26	02/01/1956	A 8341	
EDWARD VAVRA	PUMP	IR	.11	08/26/1955	A 8036	K
RON & MYRON HAMOUZ	PUMP	IR	.04	11/03/1936	A 2651	
S: 25 T: 7 R: 1W FILLMORE DONALD VAVRA	PUMP	IR	.86	03/16/1959	A 9707	
S: 17 T: 7 R: 1E SALINE HARVEY L YOKEL	PUMP	IR	.40	03/24/1938	A 2053	K
S: 8 T: 7 R: 1E SALINE WESLEY BUZEK	PUMP	IR	.73	07/19/1934	A 2432	
WESLEY BUZEK	PUMP	IR	.74	10/20/1974	A 13282	
CARL TUTTLE	PUMP	IR	.25	08/10/1955	A 7887	K
S: 9 T: 7 R: 1E SALINE TOM A & PATSY L ROHRIG	PUMP	IR	.11	07/03/1974	A 13060	K
S: 4 T: 7 R: 1E SALINE FRANK HROMADKA JR	PUMP	IR	.06	07/31/1978	A 15305	
FRANK HROMADKA JR	PUMP	IR	1.23	05/03/1934	A 2376	
EDWARD D FRITZ	PUMP	IR	.40	09/14/1953	A 5568	K
S: 34 T: 8 R: 1E SALINE EMMA PARKS	PUMP	IR	.23	04/14/1953	A 5262	K
S: 35 T: 8 R: 1E SALINE CHARLES & GWENDA COGSWELL	PUMP	IR	.84	05/18/1955	A 7491	
S: 36 T: 8 R: 1E SALINE VOSSLER & HOGG	PUMP	IR	.09	10/09/1940	A 3288	
S: 32 T: 8 R: 2E SALINE RAYMOND & WILLIAM (JR) PLOUZEK	PUMP	IR	.27	12/07/1955	A 0281	
BARNEY, FOSTER & PLETTNER	PUMP	IR	.29	06/08/1957	A 9516	K
DRAKE FARMS INC	PUMP	IR	.19	09/10/1947	A 4108	K
ANN B ELLIOTT	PUMP	IR	.14	09/09/1939	A 2961	K
ANN B ELLIOTT	PUMP	IR	.05	05/16/1955	A 7482	K

SURFACE WATER RIGHTS DATA
CLAIMS, APPLICATIONS, AND APPROPRIATIONS IN DOWNSTREAM ORDER
DIVISION NO. 1D

SOURCE LOCATION APPROPRIATOR	CARRIER GAGE	USE	GRANT IN CFS/AF	DATE OF PRIORITY	DOCKET/ APP. NUMBER	ANNOA.	FT. NT.
<u>TURKEY CREEK</u>							
S: 33 T: 8 R: 2E SALINE							
VERA M DILLEY	PUMP	IR	.90	06/30/1934	A 2414		K
DARLENE DRAKE	PUMP	IR	.46	07/18/1973	A 12987		
GARY PALKY	PUMP	IR	1.21	11/21/1988	A 16722		K
S: 34 T: 8 R: 2E SALINE							
DONALD L & LOIS N ERET	PUMP	IR	.09	08/20/1951	A 4982		K
DONALD L & LOIS N ERET	PUMP	IR	.21	07/23/1949	A 3289		K
JOHN & KATHLEEN A PALKY JR	PUMP	IR	.23	05/05/1954	A 6281		K
JOHN PALKY	PUMP	IR	.69	04/20/1956	A 8498		
S: 35 T: 8 R: 2E SALINE							
JOHN & FRANK PALKY	PUMP	IR	1.36	01/15/1963	A 18141		
<u>TURKEY CREEK TRIB. TO</u>							
S: 34 T: 8 R: 2E SALINE							
JOHN PALKY JR	PUMP	IR	1.09	01/16/1975	A 13356		
<u>TURKEY CREEK</u>							
S: 36 T: 8 R: 2E SALINE							
WEBER & SONS CO	PUMP	IR	.37	03/06/1956	A 8396		K
<u>TURKEY CREEK TRIB. TO</u>							
S: 32 T: 8 R: 3E SALINE							
WAYNE HANSEN	HANSEN RESERVOIR	ST	26.40AF	08/05/1998	A 17690		
<u>TURKEY CREEK</u>							
S: 5 T: 7 R: 3E SALINE							
JOE HOJER JR	PUMP	IR	.80	03/07/1966	A 10788		
JERRYCK L PRACHEIL	PUMP	IR	.26	07/23/1991	A 17896		K
S: 4 T: 7 R: 3E SALINE							
GARY VEPROVSKY	PUMP	IR	.86	04/23/1997	A 17577		
S: 3 T: 7 R: 3E SALINE							
EMIL & SHIRLEY VEPROVSKY	PUMP	IR	.87	04/01/1997	A 17569		
EMIL & SHIRLEY VEPROVSKY	PUMP	IR	.33	10/08/1965	A 18704		K
GARY G GERNER	PUMP	IR	.19	02/04/1965	A 18524		
S: 10 T: 7 R: 3E SALINE							
MILDRED MATEJKA	PUMP	IR	.68	07/25/1983	A 16217		
S: 14 T: 7 R: 3E SALINE							
BOARD OF EDUCATIONAL LANDS & FUNDS	PUMP	IR	.16	08/04/1941	A 3479		
S: 23 T: 7 R: 3E SALINE							
CLARENCE & HELEN SLAMA	PUMP	IR	.07	03/27/1961	A 9915		
CLARENCE & HELEN SLAMA	PUMP	IR	.04	07/28/1941	A 3473		
JOSEPH H & BETTY J KUBICEK	PUMP	IR	.41	12/29/1950	A 4785		
ED J & FRANK R KUBICEK	PUMP	IR	.66	11/03/1980	A 15728		
<u>TURKEY CREEK TRIB. TO</u>							
S: 14 T: 7 R: 3E SALINE							
HOMESTEAD RELIANCE INC	NAHLOCH-KASTANEK RES.	ST	18.00AF	07/30/1968	A 11521		

SURFACE WATER RIGHTS DATA
CLAIMS, APPLICATIONS, AND APPROPRIATIONS IN DOWNSTREAM ORDER
DIVISION NO. 10

SOURCE LOCATION APPROPRIATOR	CARRIER GAGE	USE	GRANT IN CFS/AF	DATE OF PRIORITY	DOCKET/ APP. NUMBER	ANNOA. FT. NT.
<u>MAHLOCH-KASTANEK RESERVOIR</u> S: 14 T: 7 R: 3E SALINE HOMESTEAD RELIANCE INC	PUMP	SO		12/07/1988	A 16726	
<u>TURKEY CREEK</u> S: 23 T: 7 R: 3E SALINE JOSEPH H & BETTY J KUBICEK	PUMP	IR	.74	04/07/1960	A 9811	
S: 26 T: 7 R: 3E SALINE LAD KASTANEK	PUMP	IR	1.43	07/05/1966	A 10877	
S: 25 T: 7 R: 3E SALINE ALLEN FORMANEK	PUMP	IR	.33	02/07/1956	A 8351	K
CHARLES W ZOUBEK	PUMP	IR	.06	01/18/1956	A 8320	K
ROBERT C KRUPICKA	PUMP	IR	.29	10/21/1953	A 5662	K
<u>TURKEY CREEK TRIB. TO</u> S: 12 T: 7 R: 3E SALINE SALINE COUNTY	SHESTAK RESERVOIR	ST	35.80AF	10/29/1985	A 16458	
<u>SHESTAK RESERVOIR</u> S: 12 T: 7 R: 3E SALINE HENRY SHESTAK	PUMP	SO		05/26/1988	A 16650	A-16458
<u>TURKEY CREEK TRIB. TO</u> S: 13 T: 7 R: 3E SALINE AGNES PAPIK	PUMP	IR	1.20	10/27/1976	A 14524	
<u>TURKEY CREEK</u> S: 30 T: 7 R: 4E SALINE SYLVIA M CIZEK	PUMP	IR	.34	11/15/1954	A 6810	K
S: 31 T: 7 R: 4E SALINE BERTHA SALDA	PUMP	IR	.69	03/18/1957	A 9364	K
RICHARD R KASL	PUMP	IR	.21	05/06/1955	A 7448	K
S: 6 T: 6 R: 4E SALINE FRANK F FILIPI	PUMP	IR	1.50	01/07/1970	A 11847	
S: 18 T: 6 R: 4E SALINE ROBERT G TRAVNICEK	PUMP	IR	4.47	09/15/1975	A 13805	
<u>DRY CREEK</u> S: 10 T: 6 R: 3E SALINE DELPHIN KORINEK	PUMP	IR	.84	12/16/1976	A 14598	
<u>TURKEY CREEK</u> S: 18 T: 6 R: 4E SALINE ROBERT K ZNAMENACEK	PUMP	IR	1.70	01/20/1965	A 10517	
LAWRENCE & LLOYD A OURECKY	PUMP	IR	.96	03/09/1982	A 16876	#
S: 19 T: 6 R: 4E SALINE ELMER OURECKY	TURKEY CREEK NEAR WILBER, NE	IR				
ROBERT J VYHNALEK	PUMP	IR	1.55	07/18/1985	A 16433	
S: 30 T: 6 R: 4E SALINE LAWRENCE & LLOYD A OURECKY	PUMP	IR	.66	02/24/1984	A 16275	
	PUMP	IR	.37	01/28/1974	A 12973	

SURFACE WATER RIGHTS DATA
CLAIMS, APPLICATIONS, AND APPROPRIATIONS IN DOWNSTREAM ORDER
DIVISION NO. 1D

SOURCE LOCATION APPROPRIATOR	CARRIER GAGE	USE	GRANT IN CFS/AF	DATE OF PRIORITY	DOCKET/ APP. NUMBER	ANNOTA. FT. NT.
<u>TURKEY CREEK</u>						
S: 30 T: 6 R: 4E SALINE						
LAWRENCE & LLOYD A OURECKY	PUMP	IR	2.07	03/02/1977	A 14768	
LAWRENCE & LLOYD A OURECKY	PUMP	IR	.34	09/07/1956	A 8813	K
DUANE TENOP IR	PUMP	IR	2.21	01/26/1976	A 13960	
S: 29 T: 6 R: 4E SALINE						
MARIE MARYSKA	PUMP	IR	.07	10/14/1954	A 6756	K
MARIE MARYSKA	PUMP	IR	.24	08/24/1954	A 6635	K
S: 28 T: 6 R: 4E SALINE						
ROBERT L MALY	PUMP	IR	.21	08/09/1977	A 15071	
S: 33 T: 6 R: 4E SALINE						
KENNETH & GLADYS TYSER	PUMP	IR	.75	01/05/1954	A 5846	
KENNETH & GLADYS TYSER	PUMP	IR	.11	12/07/1940	A 3344	
EMIL FUCHS	PUMP	IR	1.34	09/10/1957	A 9562	
S: 4 T: 5 R: 4E SALINE						
MARVIN SYMONEC	PUMP	IR	.36	09/05/1956	A 8803	K
MAX L & PATRICIA WALDO	PUMP	IR	.47	06/23/1956	A 8544	K
MAX L & PATRICIA WALDO	PUMP	IR	1.10	08/29/1961	A 9973	K
MAX L & PATRICIA WALDO	PUMP	IR	1.37	06/04/1973	A 12801	
MAX L & PATRICIA WALDO	PUMP	IR	.09	06/04/1973	A 12802	
<u>SWAN CREEK, SOUTH FORK</u>						
S: 23 T: 5 R: 1E SALINE						
LOWER BIG BLUE NRD						
SWAN CREEK, SOUTH FORK, TRIB. TO	SWAN CREEK RESERVOIR 20	ST	340.50AF	07/18/1985	A 16431	
S: 28 T: 5 R: 1E SALINE						
LOWER BIG BLUE NRD						
S: 9 T: 4 R: 2E JEFFERSON						
LOWER BIG BLUE NRD	SWAN CREEK RESERVOIR 92	ST	295.20AF	07/18/1985	A 16432	
SWAN CREEK, TRIB. TO						
S: 30 T: 5 R: 2E SALINE						
LOWER BIG BLUE NRD	SWAN CREEK RESERVOIR 4-2	ST	42.90AF	07/25/1989	A 16855	
SWAN CREEK, SOUTH FORK, TRIB. TO						
S: 28 T: 5 R: 2E SALINE						
LOWER BIG BLUE NRD	SWAN CREEK RESERVOIR 94	ST	195.00AF	08/24/1987	A 16587	
SWAN CREEK, SOUTH FORK, TRIB. TO						
S: 28 T: 5 R: 2E SALINE						
LOWER BIG BLUE NRD	SWAN CREEK RESERVOIR 35	ST	447.00AF	09/14/1987	A 16595	
SWAN CREEK RESERVOIR 35						
S: 28 T: 5 R: 2E SALINE						
LOWER BIG BLUE NRD	PUMP	SO		03/06/1991	A 17053	K
LOWER BIG BLUE NRD	PUMP	SO	100.00AF	05/02/1994	A 17367	A-16595
SWAN CREEK, SOUTH FORK						
S: 35 T: 5 R: 2E SALINE						
HUNNEL FARMS, INC	PUMP	IR	.69	06/25/1975	A 13636	
HUNNEL FARMS, INC	PUMP	IR	.94	01/17/1978	A 15163	
S: 2 T: 4 R: 2E JEFFERSON						
JAMES SOUKUP	PUMP	IR	.48	01/26/1965	A 10520	

SURFACE WATER RIGHTS DATA
CLAIMS, APPLICATIONS, AND APPROPRIATIONS IN DOWNSTREAM ORDER
DIVISION NO. 1D

SOURCE LOCATION APPROPRIATOR	CARRIER GAGE	USE	GRANT IN CFS/AF	DATE OF PRIORITY	DOCKET/ APP. NUMBER	ANNOA. FT. NT.
<u>SWAN CREEK, SOUTH FORK, TRIB. TO</u>						
S: 20 T: 4 R: 2E JEFFERSON MARVIN D KUGEL	PUMP	IR	1.34	09/01/1972	A 12734	
S: 22 T: 4 R: 2E JEFFERSON RAYMOND JORDENING	PUMP	IR	.98	03/07/1988	A 16624	
LOWER BIG BLUE NRD S: 1 T: 4 R: 2E JEFFERSON WILLIAM SCHWISOW	SWAN CREEK RES. NO. 68 PUMP	ST IR	294.60AF .39	06/16/1994 07/26/1977	A 17377 A 15050	
<u>SWAN CREEK, SOUTH FORK</u>						
S: 36 T: 5 R: 2E SALINE LEE D & EVELYN M SPILKER	PUMP	IR	.17	08/23/1967	A 11231	K
S: 30 T: 5 R: 3E SALINE GILBERT G & NANCY D MILLER JAMES SOUKUP	PUMP PUMP	IR IR	.16 .47	07/05/1966 04/25/1956	A 10876 A 8514	K K
<u>SWAN CREEK, NORTH FORK</u>						
S: 6 T: 6 R: 2E SALINE LOWER BIG BLUE NRD	SWAN CREEK RESERVOIR 2	ST	203.30AF	08/03/1972	A 12706	
<u>SWAN CREEK RESERVOIR</u>						
S: 1 T: 6 R: 1E SALINE LOWER BIG BLUE NRD S: 3 T: 6 R: 1E SALINE LOWER BIG BLUE NRD	PUMP SWAN CREEK RES. NO. 61	SO ST		08/18/1978 06/25/1992	A 15325 A 17204	
<u>SWAN CREEK RES. NO. 61</u>						
S: 3 T: 6 R: 1E SALINE LOWER BIG BLUE NRD	PUMP	SO	209.40AF	03/03/1998	A 17645	
<u>SWAN CREEK, NORTH FORK, TRIB. TO</u>						
S: 6 T: 6 R: 2E SALINE LOWER BIG BLUE NRD S: 25 T: 6 R: 1E SALINE LOWER BIG BLUE NRD	SWAN CREEK RES. NO. 63 SWAN CREEK RES. NO. 5	ST ST	149.30AF 773.98AF	08/03/1972 08/04/1986	A 12705 A 16517	
S: 16 T: 6 R: 2E SALINE LOWER BIG BLUE NRD	SWAN CREEK RES. NO. 6	ST	165.70AF	03/18/1991	A 17058	
<u>SWAN CREEK, NORTH FORK</u>						
S: 27 T: 6 R: 2E SALINE FRANK & FRANK J OLIVA	PUMP	IR	.84	08/17/1960	A 9856	K
S: 34 T: 6 R: 2E SALINE EDDIE VACEK	PUMP	IR	1.57	03/18/1968	A 11376	
<u>SWAN CREEK, NORTH FORK, TRIB. TO</u>						
S: 14 T: 6 R: 2E SALINE LOWER BIG BLUE NRD	SWAN CREEK RES. NO. 72	ST	292.70AF	05/15/1992	A 17184	
<u>SPRING CREEK</u>						
S: 35 T: 6 R: 1E SALINE ERVIN A RUT	ERVIN RUT RESERVOIR	ST	32.90AF	08/05/1998	A 17689	

SURFACE WATER RIGHTS DATA
CLAIMS, APPLICATIONS, AND APPROPRIATIONS IN DOWNSTREAM ORDER
DIVISION NO. 1D

SOURCE LOCATION APPROPRIATOR	CARRIER GAGE	USE	GRANT IN CFS/AF	DATE OF PRIORITY	DOCKET/ APP. NUMBER	ANNOTA. FT. NT.
<u>SPRING CREEK</u> S: 3 T: 5 R: 2E SALINE LOWER BIG BLUE NRD						
<u>SWAN CREEK, NORTH FORK, TRIB. TO</u> S: 35 T: 6 R: 2E SALINE LOWER BIG BLUE NRD	SWAN CREEK RES. NO. 9	ST	485.40AF	10/22/1997	A 17625	
<u>SWAN CREEK, NORTH FORK</u> S: 1 T: 5 R: 2E SALINE NORBERT J & TILLIE SLEPICKA		PUMP	1.64	05/25/1970	A 11950	
S: 13 T: 5 R: 2E SALINE J ROGER & M ELOISE ZABEL		PUMP	1.09	09/17/1956	A 8832	K
S: 18 T: 5 R: 3E SALINE MILO E PESEK JR		PUMP	.15	05/27/1963	A 10197	K
<u>SWAN CREEK, NORTH FORK, TRIB. TO</u> S: 12 T: 5 R: 2E SALINE LOWER BIG BLUE NRD	SWAN CREEK RES. NO. 12	ST	178.90AF	09/11/1996	A 17538	
S: 26 T: 5 R: 2E SALINE DENNIS SCHWISOW	SCHWISOW RESERVOIR	ST	78.90AF	07/24/1967	A 11207	
<u>SCHWISOW RESERVOIR</u> S: 26 T: 5 R: 2E SALINE DENNIS SCHWISOW		PUMP		07/24/1967	A 11208	
<u>SWAN CREEK</u> S: 29 T: 5 R: 3E SALINE KLASEK FARMS, INC		PUMP	.53	08/03/1954	A 6558	K
<u>SWAN CREEK, TRIB. TO</u> S: 33 T: 5 R: 3E SALINE LOWER BIG BLUE NRD	SWAN CREEK RES. NO. 2-1	ST	31.50AF	08/01/1983	A 16221	
<u>SWAN CREEK</u> S: 27 T: 5 R: 3E SALINE RICHARD D JISKRA		PUMP	.06	02/21/1956	A 8367	K
<u>SWAN CREEK, TRIB. TO</u> S: 4 T: 4 R: 3E JEFFERSON LOWER BIG BLUE NRD	SWAN CREEK RES. NO. 27	ST	285.50AF	04/06/1990	A 16970	
S: 3 T: 4 R: 3E JEFFERSON LOWER BIG BLUE NRD	SWAN CREEK RES. NO. 89	ST	262.60AF	05/02/1990	A 16982	
<u>SWAN CREEK</u> S: 23 T: 5 R: 3E SALINE WILLARD PENNER		PUMP	.51	03/11/1991	A 17056	
ESTHER A WEICHEL		PUMP	.26	06/01/1956	A 8596	K
WILLARD PENNER		PUMP	.29	01/16/1990	A 16913	
<u>WALNUT GROVE CREEK</u> S: 5 T: 5 R: 3E SALINE LOWER BIG BLUE NRD	SWAN CREEK RES. NO. 67	ST	281.90AF	05/13/1987	A 16553	

See "Use" definitions and footnotes on pages 49 through 52

SURFACE WATER RIGHTS DATA
CLAIMS, APPLICATIONS, AND APPROPRIATIONS IN DOWNSTREAM ORDER
DIVISION NO. 1D

SOURCE LOCATION APPROPRIATOR	CARRIER GAGE	USE	GRANT IN CFS/AF	DATE OF PRIORITY	DOCKET/ APP. NUMBER	ANNOTA. FT. NT.
<u>SWAN CREEK</u>						
S: 24 T: 5 R: 3E SALINE L R AKSAMIT	PUMPS	IR	.64	08/01/1955	A 7852	K
S: 18 T: 5 R: 4E SALINE GILBERT DEKE	PUMP	IR	.19	07/28/1954	A 6501	
ELVIN F FROLIK	PUMP	IR	.73	08/18/1953	A 5481	
S: 19 T: 5 R: 4E SALINE VEL-LEO, INC	PUMP	IR	.93	01/30/1973	A 12798	
S: 20 T: 5 R: 4E SALINE DALE EBBERS	PUMP	IR	.90	01/24/1973	A 12797	
<u>SWAN CREEK TRIBUT. TO</u>						
S: 30 T: 5 R: 4E SALINE LOWER BIG BLUE NRD	SWAN CREEK RES NO. 31	ST	161.00AF	09/20/1996	A 17541	
S: 2 T: 4 R: 3E JEFFERSON GALE POHLMANN	PUMP	IR	.28	02/13/1970	A 11867	
<u>SWAN CREEK</u>						
S: 20 T: 5 R: 4E SALINE GRACE L KREUSCHER	PUMP	IR	.26	07/27/1955	A 7800	
CHARLES RUNTY	PUMP	IR	.43	05/19/1989	A 16807	K
*S: 17 T: 5 R: 4E SALINE ELLEN M RUNTY	PUMP	IR	.39	04/04/1956	A 8460	
S: 16 T: 5 R: 4E SALINE DUANE HENDRICKSON ESTATE	PUMP	IR	.50	03/27/1975	A 13501	
VEL-LEO, INC	PUMP	IR	.70	02/09/1949	A 4428	
<u>TURKEY CREEK TRIBUT. TO</u>						
S: 5 T: 4 R: 4E JEFFERSON HARVIN ZIMMERNAN	PUMP	IR	.57	02/16/1977	A 14725	
HARVIN ZIMMERNAN	PUMP	IR	.66	12/23/1974	A 13328	
S: 29 T: 5 R: 4E SALINE GEORGE H SCHERLING ET AL	PUMP	IR	.69	04/27/1972	A 12616	
LOWER BIG BLUE NRD	SWAN CREEK RES. NO. 32	ST	215.20AF	03/16/1990	A 16946	
<u>TURKEY CREEK</u>						
S: 14 T: 5 R: 4E SALINE THEODORE SCHUERMAN	PUMP	IR	.60	05/01/1954	A 6275	
S: 24 T: 5 R: 4E SALINE ALVIN A HASENOHR	PUMP	IR	.03	05/03/1935	A 2546	K
ROGER RAHE	PUMP	IR	.16	10/16/1936	A 2645	K
LIZZIE WALDO	PUMPS	IR	.53	08/27/1940	A 3243	
S: 19 T: 5 R: 5E GAGE LIZZIE WALDO	PUMP	IR	.39	12/01/1964	A 10479	
KNOLAND J PLUCKNETT	PUMP	IR	.92	06/15/1956	A 8615	
<u>TURKEY CREEK TRIBUT. TO</u>						
S: 11 T: 5 R: 4E SALINE J M QUACKENBUSH	PUMP	IR	1.09	10/11/1978	A 15350	

SURFACE WATER RIGHTS DATA
CLAIMS, APPLICATIONS, AND APPROPRIATIONS IN DOWNSTREAM ORDER
DIVISION NO. 1D

SOURCE LOCATION APPROPRIATOR	CARRIER GAGE	USE	GRANT IN CFS/AF	DATE OF PRIORITY	DOCKET/ APP. NUMBER	ANNOA. FT. NT.
<u>TURKEY CREEK</u>						
S: 30 T: 5 R: 5E GAGE EDWIN STOKEBRAND ESTATE	PUMP	IR	.29	10/18/1935	A 2562	K
S: 29 T: 5 R: 5E GAGE DANKROGER FARMS, INC	PUMPS	IR	.18	08/20/1940	A 3235	K
ALICE DUNN	PUMP	IR	.14	03/18/1955	A 7242	K
<u>BLUE RIVER, BIG</u>						
S: 28 T: 5 R: 5E GAGE RALPH L BUSS	PUMP	IR	.93	03/08/1962	A 10028	
EVERETT F & BERTHA T BUSS	PUMP	IR	1.09	05/03/1957	A 9484	K
S: 3 T: 4 R: 5E GAGE KATIE DANKROGER	PUMP	IR	.69	05/03/1955	A 7440	K
<u>SOAP CREEK</u>						
S: 22 T: 5 R: 5E GAGE LORENZ SIEMS	PUMP	IR	.26	02/28/1975	A 13453	
S: 27 T: 5 R: 5E GAGE ELMER KATZ	PUMP	IR	.26	06/01/1972	A 12648	
<u>BLUE RIVER, BIG, TRIB. TO</u>						
S: 18 T: 4 R: 4E JEFFERSON RICHARD FREESE	PUMP	IR	.56	08/17/1974	A 13151	
S: 17 T: 4 R: 4E JEFFERSON RICHARD FREESE	FREESE RESERVOIR NO. 1	ST	35.20AF	10/30/1974	A 13250	
<u>FREESE RESERVOIR NO. 1</u>						
S: 17 T: 4 R: 4E JEFFERSON RICHARD FREESE	PUMP	SO		10/30/1974	A 13251	
<u>BLUE RIVER, BIG, TRIB. TO</u>						
S: 9 T: 4 R: 4E JEFFERSON JAMES & JOYCE HOLTMEIER	PUMP	IR	1.04	12/04/1975	A 13892	
JAMES & JOYCE HOLTMEIER	PUMP	IR	1.14	12/04/1975	A 13891	
CORDELL KOCH	PUMP	IR	.71	07/26/1977	A 15051	
S: 10 T: 4 R: 4E JEFFERSON EDNA C KOCH	PUMP	IR	5.21	07/14/1971	A 12320	
PAUL & BETTY QUACKENBUSH	PUMP	IR	1.50	06/01/1977	A 14963	
S: 15 T: 4 R: 4E JEFFERSON GLENN H WEICHEL	PUMP	IR	1.86	12/16/1971	A 12462	
S: 14 T: 4 R: 4E JEFFERSON LEON D FREESE	PUMP	IR	.41	04/30/1971	A 12242	
S: 13 T: 4 R: 4E JEFFERSON ROBERT E BRANDT	PUMP	IR	.30	03/06/1972	A 12531	
S: 4 T: 4 R: 4E JEFFERSON ELDRED & ALEATHA GRONEMEYER	PUMP	IR	2.29	01/06/1977	A 14631	
S: 6 T: 4 R: 5E GAGE RALPH A & LUCILLE I PLIHAL	PUMP	IR	1.14	11/12/1975	A 13864	

See "Use" definitions and footnotes on pages 49 through 52

SURFACE WATER RIGHTS DATA
CLAIMS, APPLICATIONS, AND APPROPRIATIONS IN DOWNSTREAM ORDER
DIVISION NO. 1D

SOURCE LOCATION APPROPRIATOR	CARRIER GAGE	USE	GRANT IN CFS/AF	DATE OF PRIORITY	DOCKET/ APP. NUMBER	ANNOTA. FT. NT.
<u>BLUE RIVER, BIG TRIB. TO</u>						
S: 3 T: 4 R: 5E GAGE						
THEODORE WOLLENBURG	PUMP	IR	1.00	02/16/1977	A 14727	
S: 10 T: 4 R: 5E GAGE						
GERTRUDE PENNER	PUMP	IR	.77	04/26/1971	A 12238	
<u>BLUE RIVER, BIG</u>						
S: 12 T: 4 R: 5E GAGE						
BATRICE CONCRETE CO	PUMP	IR	.57	04/09/1975	A 13543	
S: 13 T: 4 R: 5E GAGE						
LOUIS H & ELLEN ESAU JR	PUMP	IR	.91	08/26/1940	A 3241 R P-275	
LOUIS H & ELLEN ESAU JR	PUMP	IR	1.17	07/19/1954	A 6434	
LOUIE ESAU	PUMP	IR	1.63	02/02/1954	A 5924	
GLENN & EILEEN KATZ	PUMP	IR	1.09	01/09/1991	A 17042	D
LOUIS H & ELLEN ESAU JR	PUMP	IR	1.43	02/21/1966	A 10780	
S: 18 T: 4 R: 6E GAGE						
RAYMOND SPILKER	PUMP	IR	.24	07/22/1940	A 3207	
CLARENCE W & HELENA R SPILKER	PUMP	IR	2.19	02/05/1958	A 9591	
S: 24 T: 4 R: 5E GAGE						
ELSIE C PENNER	PUMP	IR	2.01	09/13/1967	A 11251	
<u>CUB CREEK TRIB. TO</u>						
S: 10 T: 3 R: 2E JEFFERSON						
LOWER BIG BLUE MRD	CUB CREEK RESERVOIR 17-B	ST	121.10AF	09/05/1972	A 12739	
<u>CUB CREEK RESERVOIR 17-B</u>						
S: 10 T: 3 R: 2E JEFFERSON						
LOWER BIG BLUE MRD	BLOBAUM-STEWART PUMPS	SO		03/21/1974	A 13001	
<u>CUB CREEK</u>						
S: 3 T: 3 R: 2E JEFFERSON						
LOWER BIG BLUE MRD	CUB CREEK RESERVOIR 17-A	ST	304.70AF	09/05/1972	A 12738	
<u>CUB CREEK RESERVOIR 17-A</u>						
S: 3 T: 3 R: 2E JEFFERSON						
LOWER BIG BLUE MRD	PUMP	SO		04/01/1975	A 13520	
LOWER BIG BLUE MRD	DEFRAIN PUMP	SO		11/15/1976	A 14554	
<u>CUB CREEK TRIB. TO</u>						
S: 35 T: 4 R: 2E JEFFERSON						
LOWER BIG BLUE MRD	CUB CREEK RESERVOIR 17-C	ST	91.10AF	11/10/1966	A 10982	
<u>CUB CREEK RESERVOIR 17-C</u>						
S: 35 T: 4 R: 2E JEFFERSON						
LOWER BIG BLUE MRD	EISENHAUER-JORDENING PUMPS	SO		06/20/1968	A 11455	
<u>CUB CREEK</u>						
S: 2 T: 3 R: 2E JEFFERSON						
BARBER FARMS, INC	PUMP	IR	1.56	02/12/1969	A 11646	
S: 1 T: 3 R: 2E JEFFERSON						
HENRY A KRAUSE	PUMP	IR	.63	01/03/1966	A 10744	

SURFACE WATER RIGHTS DATA
CLAIMS, APPLICATIONS, AND APPROPRIATIONS IN DOWNSTREAM ORDER
DIVISION NO. 1D

SOURCE LOCATION APPROPRIATOR	CARRIER GAGE	USE	GRANT IN CFS/AF	DATE OF PRIORITY	DOCKET/ APP. NUMBER	ANNOA. FT. NT.
<u>CUB CREEK TRIB TO</u> S: 12 T: 3 R: 2E JEFFERSON LOWER BIG BLUE NRD	CUB CREEK RESERVOIR 16-B	ST	181.30AF	04/12/1972	A 12587	
<u>CUB CREEK RESERVOIR 16-B</u> S: 12 T: 3 R: 2E JEFFERSON LOWER BIG BLUE NRD	BLOBAUM-RUHNKE PUMP	SO		03/30/1973	A 12848	
<u>CUB CREEK TRIB TO</u> S: 36 T: 4 R: 2E JEFFERSON LOWER BIG BLUE NRD	CUB CREEK RESERVOIR 15-B	ST	97.40AF	04/12/1972	A 12588	
<u>CUB CREEK RESERVOIR 15-B</u> S: 36 T: 4 R: 2E JEFFERSON LOWER BIG BLUE NRD LOWER BIG BLUE NRD	BLOBAUM-ZULAUF PUMPS PUMP	SO SO		03/18/1974 07/10/1991	A 13000 A 17089	K K
<u>CUB CREEK TRIB TO</u> S: 7 T: 3 R: 3E JEFFERSON LOWER BIG BLUE NRD	CUB CREEK RESERVOIR 14-A	ST	636.80AF	02/22/1974	A 12987	
<u>CUB CREEK RESERVOIR 14-A</u> S: 7 T: 3 R: 3E JEFFERSON LOWER BIG BLUE NRD	PUMPS	SO		04/01/1975	A 13518	
<u>CUB CREEK TRIB TO</u> S: 31 T: 4 R: 3E JEFFERSON LOWER BIG BLUE NRD	CUB CREEK RESERVOIR 14-C	ST	113.80AF	08/04/1975	A 13704	
<u>CUB CREEK</u> S: 10 T: 3 R: 3E JEFFERSON CHARLES F & CHRISTINE M MEYER	PUMP	IR	.74	09/04/1956	A 8796	
<u>CUB CREEK TRIB TO</u> S: 22 T: 3 R: 3E JEFFERSON LOWER BIG BLUE NRD	CUB CREEK RESERVOIR 13-C	ST	247.10AF	08/04/1975	A 13783	
S: 21 T: 3 R: 3E JEFFERSON LOWER BIG BLUE NRD	CUB CREEK RESERVOIR 13-D	ST	119.20AF	04/12/1972	A 12586	
<u>CUB CREEK RESERVOIR 13-D</u> S: 21 T: 3 R: 3E JEFFERSON LOWER BIG BLUE NRD	SELLENRICK PUMP	SO		03/30/1973	A 12849	
<u>CUB CREEK</u> S: 2 T: 3 R: 3E JEFFERSON VIRGIL & MAXINE BESSLER	PUMP	IR	1.30	06/29/1976	A 14292	
<u>CUB CREEK TRIB TO</u> S: 11 T: 3 R: 3E JEFFERSON LOWER BIG BLUE NRD	CUB CREEK RESERVOIR 12-A	ST	235.30AF	07/29/1969	A 11756	
<u>CUB CREEK RESERVOIR 12-A</u> S: 12 T: 3 R: 3E JEFFERSON LOWER BIG BLUE NRD	MEYERS-SCHMIDT PUMPS	SO		09/01/1971	A 12370	

See "Use" definitions and footnotes on pages 49 through 52

SURFACE WATER RIGHTS DATA
CLAIMS, APPLICATIONS, AND APPROPRIATIONS IN DOWNSTREAM ORDER
DIVISION NO. 1D

SOURCE LOCATION APPROPRIATOR	CARRIER GAGE	USE	GRANT IN CFS/AF	DATE OF PRIORITY	DOCKET/ APP. NUMBER	ANNOA. FT. NT.
<u>CUB CREEK TRIB. TO</u> S: 27 T: 4 R: 3E JEFFERSON LOWER BIG BLUE MRD	CUB CREEK RESERVOIR 12-D	ST	390.00AF	08/04/1975	A 13701	
<u>CUB CREEK RESERVOIR 12-D</u> S: 27 T: 4 R: 3E JEFFERSON LOWER BIG BLUE MRD	PUMP	SO		12/28/1978	A 15380	
<u>CUB CREEK TRIB. TO</u> S: 27 T: 4 R: 3E JEFFERSON HUESKE'S INC	PUMP	IR	.77	06/04/1969	A 11718	
S: 25 T: 4 R: 3E JEFFERSON LOWER BIG BLUE MRD	CUB CREEK RESERVOIR 12-C	ST	194.90AF	07/06/1970	A 11991	
<u>CUB CREEK RESERVOIR 12-C</u> S: 25 T: 4 R: 3E JEFFERSON LOWER BIG BLUE MRD	JAMES POHLMAN PUMP	SO		03/18/1974	A 12997	
<u>CUB CREEK TRIB. TO</u> S: 2 T: 3 R: 3E JEFFERSON VIRGIL & MAXINE BESSLER	PUMP	IR	.17	08/18/1975	A 13743	
<u>CUB CREEK</u> S: 5 T: 3 R: 4E JEFFERSON L L NIDER ESTATE	PUMP	IR	.49	02/20/1975	A 13430	
<u>CUB CREEK TRIB. TO</u> S: 30 T: 4 R: 4E JEFFERSON LOWER BIG BLUE MRD	CUB CREEK RESERVOIR 10-A	ST	226.20AF	07/06/1970	A 11992	
<u>CUB CREEK RESERVOIR 10-A</u> S: 30 T: 4 R: 4E JEFFERSON LOWER BIG BLUE MRD	ARNIN VOGT PUMP	SO		03/18/1974	A 12998	
<u>CUB CREEK TRIB. TO</u> S: 7 T: 3 R: 4E JEFFERSON LOWER BIG BLUE MRD	CUB CREEK RESERVOIR 10-C	ST	68.80AF	05/07/1968	A 11413	
<u>CUB CREEK RESERVOIR 10-C</u> S: 7 T: 3 R: 4E JEFFERSON LOWER BIG BLUE MRD	MEYER-EGGERLING PUMP	SO		01/29/1976	A 13968	
<u>CUB CREEK TRIB. TO</u> S: 4 T: 3 R: 4E JEFFERSON LOWER BIG BLUE MRD	CUB CREEK RESERVOIR 9-B	ST	213.20AF	08/26/1977	A 15094	
S: 16 T: 3 R: 4E JEFFERSON LOWER BIG BLUE MRD	CUB CREEK RESERVOIR 8-B	ST	127.20AF	05/07/1968	A 11412	
<u>CUB CREEK RESERVOIR 8-B</u> S: 16 T: 3 R: 4E JEFFERSON LOWER BIG BLUE MRD	OSCAR ROSENTHAL PUMP	SO		09/01/1971	A 12371	
<u>CUB CREEK TRIB. TO</u> S: 15 T: 3 R: 4E JEFFERSON LOWER BIG BLUE MRD	CUB CREEK RESERVOIR 8-C	ST	207.30AF	08/26/1977	A 15095	

SURFACE WATER RIGHTS DATA
CLAIMS, APPLICATIONS, AND APPROPRIATIONS IN DOWNSTREAM ORDER
DIVISION NO. 1D

SOURCE LOCATION APPROPRIATOR	CARRIER GAGE	USE	GRANT IN CFS/AF	DATE OF PRIORITY	DOCKET/ APP NUMBER	ANNOA. FT. NT.
<u>CUB CREEK, TRIB. TO</u> S: 11 T: 3 R: 4E JEFFERSON LOWER BIG BLUE MRD	CUB CREEK RESERVOIR G-7	ST	20.90AF	08/26/1977	A 15093	
<u>CUB CREEK</u> S: 1 T: 3 R: 4E JEFFERSON OSCAR REIMER	PUMP	IR	1.60	03/07/1975	A 13463	
S: 36 T: 4 R: 4E JEFFERSON ROGER CLAASSEN KLAR FARM, INC	PUMP PUMP	IR IR	1.30 2.20	08/09/1972 08/01/1974	A 12710 A 13119	
<u>CUB CREEK, TRIB. TO</u> S: 13 T: 4 R: 4E JEFFERSON ERWIN BLOME	PUMP	IR	1.14	07/27/1972	A 12697	
S: 20 T: 4 R: 5E GAGE LORENZ WOLLENBURG	WOLLENBURG RESERVOIR	ST	4.90AF	11/28/1969	A 11827	
<u>CUB CREEK</u> S: 29 T: 4 R: 5E GAGE RONALD J & CARLYN J KOENIG	PUMP	IR	.70	07/27/1959	A 9740	
S: 28 T: 4 R: 5E GAGE G ROSS REIMER HAROLD W REIMER	PUMP REIMER RESERVOIR	IR ST	2.21 25.00AF	07/29/1971 07/29/1971	A 12339 A 12340	
S: 27 T: 4 R: 5E GAGE THIMM & SONS	PUMP	IR	.83	02/16/1977	A 14726	
<u>CUB CREEK, TRIB. TO</u> S: 34 T: 4 R: 5E GAGE LOWER BIG BLUE MRD LOWER BIG BLUE MRD	CUB CREEK RESERVOIR G-6 CUB CREEK RES. G-1 & G-1A	ST ST	26.89AF 17.10AF	04/09/1971 04/09/1971	A 12217 A 12218	
<u>CUB CREEK</u> S: 24 T: 4 R: 5E GAGE EDWIN L GRAFF ROBERT L GRAFF ET AL LYNN D STEVENS	PUMP PUMP PUMP	IR IR IR	.66 1.86 .13	03/09/1957 06/03/1970 01/15/1968	A 9316 A 11955 A 11313	
<u>CUB CREEK, TRIB. TO</u> S: 23 T: 4 R: 5E GAGE DESSA STEVENS	PUMP	IR	.33	08/20/1970	A 12063	
<u>CUB CREEK</u> S: 24 T: 4 R: 5E GAGE ELSIE E PENNER	PUMP	IR	.44	04/09/1975	A 13542	
<u>BLUE RIVER, BIG</u> S: 24 T: 4 R: 5E GAGE THEODORE GOOSSEN	PUMP	IR	1.86	07/19/1972	A 12688	
S: 19 T: 4 R: 6E GAGE HAROLD R & ELAINE J PENNER HAROLD R & ELAINE J PENNER H R L FARMS	PUMP PUMP PUMP	IR IR IR	2.13 .06 1.14	03/28/1975 03/28/1975 08/24/1979	A 13508 A 13509 A 15587	

SURFACE WATER RIGHTS DATA
CLAIMS, APPLICATIONS, AND APPROPRIATIONS IN DOWNSTREAM ORDER
DIVISION NO. 1D

SOURCE LOCATION APPROPRIATOR	CARRIER GAGE	USE	GRANT IN CFS/AF	DATE OF PRIORITY	DOCKET/ APP. NUMBER	ANNOA. FT. NT.
<u>BLUE RIVER, BIG</u> S: 19 T: 4 R: 6E GAGE						
HAROLD R & ELAINE J PENNER	PUMP	IR	5.00	07/30/1956	A 8701	
MARIE E PENNER	PUMP	IR	1.13	06/24/1971	A 12363	
<u>BOTTLE CREEK</u> S: 2 T: 3 R: 5E GAGE						
CHARLES WITULSKI	PUMP	IR	.47	01/29/1976	A 13971	
<u>BLUE RIVER, BIG</u> S: 30 T: 4 R: 6E GAGE						
KENNETH J ZIMMERMAN	PUMP	IR	2.81	02/27/1975	A 13447	
S: 29 T: 4 R: 6E GAGE						
LINEWEBER & DORN	PUMP	IR	.93	07/20/1964	A 10397	
<u>BLUE RIVER, BIG, TRIB TO</u> S: 5 T: 4 R: 6E GAGE						
GRACE A EBBERS	EBBERS RESERVOIR NO. 1	ST	85.20AF	07/24/1970	A 12030	
<u>EBBERS RESERVOIR NO. 1</u> S: 5 T: 4 R: 6E GAGE						
GRACE A EBBERS	PUMP	SO		07/24/1970	A 12031	
<u>BLUE RIVER, BIG</u> S: 29 T: 4 R: 6E GAGE						
HAROLD H ENSZ	PUMP	IR	.62	10/08/1953	A 5634	
HAROLD H ENSZ	PUMP	IR	1.01	08/18/1978	A 15324	
<u>BLUE RIVER, BIG, TRIB TO</u> S: 6 T: 3 R: 6E GAGE						
WILLIAM SCULLY TRUST	S E C C POND	ST	19.60AF	06/30/1988	A 16678	
<u>BLUE RIVER, BIG</u> S: 32 T: 4 R: 6E GAGE						
RONALD L BIRD	PUMP	IR	.10	08/18/1969	A 11770	
S: 33 T: 4 R: 6E GAGE						
MINART INC	PUMP	IR	.29	08/02/1954	A 6556	K
<u>INDIAN CREEK, TRIB TO</u> S: 3 T: 6 R: 6E GAGE						
LOWER BIG BLUE NRD	LITTLE INDIAN RES. 1-A	ST	27.90AF	04/02/1976	A 14143	
S: 15 T: 6 R: 6E GAGE						
LOWER BIG BLUE NRD	LITTLE INDIAN CREEK RES. 1-D	ST	34.70AF	06/04/1973	A 12800	
<u>INDIAN CREEK, LITTLE, RESERVOIR 1-D</u> S: 15 T: 6 R: 6E GAGE						
LOWER BIG BLUE NRD	SCHLAKE PUMP	SO		03/21/1974	A 13002	
<u>INDIAN CREEK, TRIB TO</u> S: 18 T: 6 R: 7E GAGE						
GENERAL AGRICULTURAL SERVICES, LTD	INDIAN CREEK RES. 6-C	ST	34.80AF	12/08/1958	A 9663	
GENERAL AGRICULTURAL SERVICES, LTD	INDIAN CREEK RES. 6-B	ST	14.00AF	12/08/1958	A 9664	

SURFACE WATER RIGHTS DATA
CLAIMS, APPLICATIONS, AND APPROPRIATIONS IN DOWNSTREAM ORDER
DIVISION NO. 1D

SOURCE LOCATION APPROPRIATOR	CARRIER GAGE	USE	GRANT IN CFS/AF	DATE OF PRIORITY	DOCKET/ APP. NUMBER	ANNO. FT. NT.
<u>INDIAN CREEK TRIB. TO</u> S: 19 T: 6 R: 7E GAGE GENERAL AGRICULTURAL SERVICES, LTD	INDIAN CREEK RES. 6-A	ST	21.00AF	03/03/1955	A 7183	
<u>INDIAN CREEK</u> S: 30 T: 6 R: 7E GAGE DAVID O BOESIGER <u>BOESIGER RESERVOIR</u>	BOESIGER RESERVOIR	ST	76.00AF	05/21/1954	A 6316	
S: 30 T: 6 R: 7E GAGE DAVID O BOESIGER	PUMP	SO		05/21/1954	A 8670	
<u>INDIAN CREEK TRIB. TO</u> S: 36 T: 6 R: 6E GAGE ERVIN SCHERNIKAU <u>SCHERNIKAU RESERVOIR</u>	SCHERNIKAU RESERVOIR	ST	20.00AF	11/19/1956	A 8983	
S: 36 T: 6 R: 6E GAGE ERVIN SCHERNIKAU	PUMP	SO		11/19/1956	A 9469	
<u>INDIAN CREEK TRIB. TO</u> S: 21 T: 6 R: 6E GAGE LOWER BIG BLUE NRD	LITTLE INDIAN CREEK RES. 3-D	ST	41.03AF	08/24/1966	A 10940	
<u>INDIAN CREEK LITTLE RESERVOIR 3-D</u> S: 21 T: 6 R: 6E GAGE LOWER BIG BLUE NRD	SPIPKER & TALLEY PUMPS	SO		08/24/1966	A 10941	
<u>TOWN CREEK TRIB. TO</u> S: 7 T: 5 R: 7E GAGE GENERAL AGRICULTURAL SERVICES, LTD	INDIAN CREEK RES. 9-B	ST	15.00AF	12/16/1958	A 9669	
S: 12 T: 5 R: 6E GAGE GENERAL AGRICULTURAL SERVICES, LTD	INDIAN CREEK RES. 9-A	ST	38.00AF	12/16/1958	A 9668	
S: 13 T: 5 R: 6E GAGE GENERAL AGRICULTURAL SERVICES, LTD	INDIAN CREEK RES. 9-11	ST	11.00AF	12/16/1958	A 9667	
S: 24 T: 5 R: 6E GAGE GENERAL AGRICULTURAL SERVICES, LTD	INDIAN CREEK RES. 9-D	ST	20.00AF	12/16/1958	A 9670	
S: 24 T: 5 R: 6E GAGE GENERAL AGRICULTURAL SERVICES, LTD	INDIAN CREEK RES. 9-24	ST	5.00AF	04/17/1959	A 9721	
<u>INDIAN CREEK</u> S: 15 T: 4 R: 6E GAGE J LUTHER HOYLE	PUMP	IR	1.91	11/29/1984	A 16346	
S: 22 T: 4 R: 6E GAGE GARY L CARSTENS	PUMP	IR	1.04	08/13/1984	A 16322	
ALVIN MILLER	PUMP	IR	.45	11/29/1984	A 16347	
<u>BLUE RIVER BIG TRIB. TO</u> S: 6 T: 3 R: 6E GAGE S C C FOUNDATION	S E C C POND #2	ST	13.00AF	11/03/1994	A 17415	
S: 20 T: 3 R: 6E GAGE WAYNE LINEWEBER	B-TOWN POND	ST		07/21/1998	A 17685	*

See "Use" definitions and footnotes on pages 49 through 52

SURFACE WATER RIGHTS DATA
CLAIMS, APPLICATIONS, AND APPROPRIATIONS IN DOWNSTREAM ORDER
DIVISION NO. 1D

SOURCE LOCATION APPROPRIATOR	CARRIER GAGE	USE	GRANT IN CFS/AF	DATE OF PRIORITY	DOCKET/ APP. NUMBER	ANNO. FT. NT.
<u>BLUE RIVER, BIG TRIB. TO</u> S: 4 T: 3 R: 6E GAGE LAVERNA DUSENBERY	DUSENBERY-DOYLE RES. BIG BLUE RIVER AT BEATRICE, NE	ST	75.00AF	10/17/1978	A 15351	#
S: 10 T: 3 R: 6E GAGE JOHN F ABRAHAMS	PUMP	IR	.20	04/03/1931	A 2196	
<u>BLUE RIVER, BIG</u> S: 2 T: 3 R: 6E GAGE TYSER & ZIEGLER	PUMPS PUMP	IR IR	.15 1.99	07/14/1955 07/05/1974	A 7762 A 13064	K
S: 1 T: 3 R: 6E GAGE WILLIAM E & MARY GOOSSEN	PUMP	IR	.29	10/13/1953	A 5640	
<u>BEAR CREEK, TRIB. TO</u> S: 21 T: 5 R: 8E GAGE LOWER BIG BLUE MRD	BEAR CREEK RESERVOIR 7-J	ST	97.70AF	11/28/1969	A 11828	
<u>BEAR CREEK RESERVOIR 7-J</u> S: 21 T: 5 R: 8E GAGE LOWER BIG BLUE MRD	PARDE PUMP	SO		02/18/1971	A 12165	
<u>BEAR CREEK, TRIB. TO</u> S: 17 T: 5 R: 8E GAGE LOWER BIG BLUE MRD	BEAR CREEK RESERVOIR 7-G	ST	52.00AF	05/03/1976	A 14201	
S: 19 T: 5 R: 8E GAGE LOWER BIG BLUE MRD	BEAR CREEK RESERVOIR 7-F	ST	83.90AF	09/23/1971	A 12386	
S: 13 T: 5 R: 7E GAGE LOWER BIG BLUE MRD	BEAR CREEK RESERVOIR 7-E	ST	60.90AF	02/28/1975	A 13451	
S: 23 T: 5 R: 7E GAGE LOWER BIG BLUE MRD	BEAR CREEK RESERVOIR 7-B	ST	64.40AF	02/07/1967	A 11039	
<u>BEAR CREEK RESERVOIR 7-B</u> S: 23 T: 5 R: 7E GAGE LOWER BIG BLUE MRD	DEBUHR-HARMS PUMP	SO		04/28/1970	A 11924	
<u>BEAR CREEK, TRIB. TO</u> S: 25 T: 5 R: 7E GAGE LOWER BIG BLUE MRD	BEAR CREEK RESERVOIR 7-C	ST	38.60AF	11/28/1969	A 11829	
<u>BEAR CREEK RESERVOIR 7-C</u> S: 25 T: 5 R: 7E GAGE LOWER BIG BLUE MRD	JURGENS PUMP	SO		07/06/1971	A 12317	
<u>BEAR CREEK</u> S: 26 T: 5 R: 7E GAGE EDWARD G & BERNICE L PARDE	PUMP	IR	2.13	12/30/1964	A 10494	
S: 27 T: 5 R: 7E GAGE THEES EHMEN	PUMP	IR	.60	05/09/1977	A 14935	
<u>BEAR CREEK, TRIB. TO</u> S: 27 T: 5 R: 7E GAGE LOWER BIG BLUE MRD	BEAR CREEK RESERVOIR 7-D	ST	98.23AF	11/06/1964	A 10465	

SURFACE WATER RIGHTS DATA
CLAIMS, APPLICATIONS, AND APPROPRIATIONS IN DOWNSTREAM ORDER
DIVISION NO. 10

SOURCE LOCATION APPROPRIATOR	CARRIER GAGE	USE	GRANT IN CFS/AF	DATE OF PRIORITY	DOCKET/ APP. NUMBER	ANNOA. FT. NT.
<u>BEAR CREEK RESERVOIR 7-D</u> S: 27 T: 5 R: 7E GAGE LOWER BIG BLUE NRD	THEES EHMEN PUMP	SO		06/17/1969	A 11728	
<u>BEAR CREEK</u> S: 34 T: 5 R: 7E GAGE GEORGE G DORN ESTATE	PUMP	IR	.43	02/19/1957	A 9226	
<u>BEAR CREEK, TRIB. TO</u> S: 33 T: 5 R: 7E GAGE LOWER BIG BLUE NRD	BEAR CREEK RESERVOIR 6-A	ST	32.50AF	08/04/1975	A 13702	
S: 6 T: 4 R: 8E GAGE LOWER BIG BLUE NRD	BEAR CREEK RESERVOIR 8-C	ST	92.00AF	08/04/1975	A 13705	
S: 11 T: 4 R: 7E GAGE LOWER BIG BLUE NRD	BEAR CREEK RESERVOIR 8-B	ST	68.30AF	04/18/1966	A 10834	
<u>BEAR CREEK RESERVOIR 8-B</u> S: 11 T: 4 R: 7E GAGE LOWER BIG BLUE NRD	BUSBOOM PUMPS	SO		06/17/1969	A 11729	
<u>BEAR CREEK, TRIB. TO</u> S: 9 T: 4 R: 7E GAGE LOWER BIG BLUE NRD	BEAR CREEK RESERVOIR 6-B	ST	92.50AF	04/18/1966	A 10833	
<u>PIERCE CREEK, TRIB. TO</u> S: 33 T: 6 R: 7E GAGE LOWER BIG BLUE NRD	BEAR CREEK RESERVOIR 4-A	ST	155.50AF	05/22/1968	A 11430	
<u>BEAR CREEK RESERVOIR 4-A</u> S: 33 T: 6 R: 7E GAGE LOWER BIG BLUE NRD	G BUSBOOM PUMPS	SO		04/28/1970	A 11926	
<u>PIERCE CREEK, TRIB. TO</u> S: 4 T: 5 R: 7E GAGE LOWER BIG BLUE NRD	BEAR CREEK RESERVOIR 4-C	ST	54.80AF	05/22/1968	A 11431	
S: 11 T: 5 R: 7E GAGE LOWER BIG BLUE NRD	BEAR CREEK RESERVOIR 5-B	ST	43.90AF	10/21/1974	A 13244	
S: 10 T: 5 R: 7E GAGE LOWER BIG BLUE NRD	BEAR CREEK RESERVOIR 5-A	ST	112.70AF	10/21/1974	A 13243	
S: 20 T: 5 R: 7E GAGE LOWER BIG BLUE NRD	BEAR CREEK RESERVOIR 3-B	ST	38.40AF	11/03/1967	A 11270	
S: 21 T: 5 R: 7E GAGE LOWER BIG BLUE NRD	BEAR CREEK RESERVOIR 3-C	ST	60.00AF	11/22/1967	A 11279	
S: 30 T: 5 R: 7E GAGE LOWER BIG BLUE NRD	BEAR CREEK RESERVOIR 3-A	ST	77.30AF	02/07/1967	A 11038	
<u>BEAR CREEK RESERVOIR 3-A</u> S: 30 T: 5 R: 7E GAGE LOWER BIG BLUE NRD	F DAUBENDIEK PUMPS	SO		04/28/1970	A 11925	
<u>PIERCE CREEK</u> S: 31 T: 5 R: 7E GAGE FRED DAUBENDIEK	PUMP	IR	.59	06/12/1969	A 11726	

See "Use" definitions and footnotes on pages 49 through 52

SURFACE WATER RIGHTS DATA
CLAIMS, APPLICATIONS, AND APPROPRIATIONS IN DOWNSTREAM ORDER
DIVISION NO. 1D

SOURCE LOCATION APPROPRIATOR	CARRIER GAGE	USE	GRANT IN CFS/AF	DATE OF PRIORITY	DOCKET/ APP. NUMBER	ANNOA. FT. NT.
<u>PIERCE CREEK</u>						
S: 6 T: 4 R: 7E GAGE WILLIAM D ZIMMERMAN	PUMP	IR	1.20	02/04/1957	A 9163	
<u>BEAR CREEK</u>						
S: 7 T: 4 R: 7E GAGE GENEVA PARDE	PUMP	IR	.84	03/03/1989	A 16751	
RICHARD BAEHR	PUMP	IR	.71	08/11/1969	A 11765	
<u>BEAR CREEK, TRIB. TO</u>						
S: 12 T: 4 R: 6E GAGE LOWER BIG BLUE NRD						
S: 18 T: 4 R: 7E GAGE LOWER BIG BLUE NRD	BEAR CREEK RESERVOIR 2-B	ST	128.20AF	12/08/1972	A 12775	
	BEAR CREEK RESERVOIR 2-A	ST	111.90AF	12/08/1972	A 12774	
<u>BEAR CREEK</u>						
S: 26 T: 4 R: 6E GAGE JAMES A & LO IDA F THORNBURG	PUMP	IR	.96	02/11/1976	A 14015	
S: 25 T: 4 R: 6E GAGE RENKEN W & AMANDA LENERS	PUMP	IR	1.60	07/12/1968	A 11485	
S: 36 T: 4 R: 6E GAGE DEPARTMENT OF INSTITUTIONS	PUMPS	IR	.95	04/22/1928	A 2010	
DEPARTMENT OF INSTITUTIONS	PUMP	IR	5.23	01/10/1957	A 9092	
<u>BEAR CREEK, TRIB. TO</u>						
S: 25 T: 4 R: 6E GAGE DEAN THORNBURG	THORNBURG RESERVOIR NO. 1	ST	41.20AF	08/03/1979	A 15539	
<u>THORNBURG RESERVOIR NO. 1</u>						
S: 25 T: 4 R: 6E GAGE DEAN THORNBURG	PUMP	SO		03/26/1980	A 15634	
<u>BEAR CREEK, TRIB. TO</u>						
S: 29 T: 4 R: 7E GAGE LOWER BIG BLUE NRD	BEAR CREEK RESERVOIR 2-1	ST	26.00AF	12/23/1970	A 12131	
<u>BEAR CREEK</u>						
S: 1 T: 3 R: 6E GAGE NORTHERN NATURAL GAS COMPANY	NATURAL GAS PIPELINE	MF	2.23	04/06/1998	A 17662	
HERBERT H ZIMMERMAN	PUMP	IR	.41	01/27/1978	A 15176	
<u>BLUE RIVER, BIG</u>						
S: 12 T: 3 R: 6E GAGE ALVIN & SENA DORN	PUMP	IR	2.61	04/08/1976	A 14169	
S: 7 T: 3 R: 7E GAGE HERMANNF BUSS ESTATE	PUMP	IR	1.69	03/23/1961	A 9913	
WILLIAM E & MARY GOOSSEN	PUMP	IR	.09	04/24/1940	A 3142	
S: 13 T: 3 R: 6E GAGE WILLIAM E & MARY GOOSSEN	PUMP	IR	.83	09/14/1955	A 8122	K
<u>CEDAR CREEK</u>						
S: 9 T: 4 R: 8E GAGE LOWER BIG BLUE NRD	CEDAR CREEK RESERVOIR 9-A	ST	227.00AF	02/16/1977	A 14728	

SURFACE WATER RIGHTS DATA
CLAIMS, APPLICATIONS, AND APPROPRIATIONS IN DOWNSTREAM ORDER
DIVISION NO. 1D

SOURCE LOCATION APPROPRIATOR	CARRIER GAGE	USE	GRANT IN CFS/AF	DATE OF PRIORITY	DOCKET/ APP. NUMBER	ANNOA. FT. NT.
<u>CEDAR CREEK TRIB. TO</u> S: 8 T: 4 R: 8E GAGE LOWER BIG BLUE NRD						
S: 24 T: 4 R: 7E GAGE LOWER BIG BLUE NRD	CEDAR CREEK RESERVOIR 9-F ST		31.20AF	05/03/1977	A 14926	
<u>CEDAR CREEK RESERVOIR 9-B</u> S: 24 T: 4 R: 7E GAGE LOWER BIG BLUE NRD	CEDAR CREEK RESERVOIR 9-B ST		107.80AF	08/22/1969	A 11778	
<u>CEDAR CREEK TRIB. TO</u> S: 23 T: 4 R: 7E GAGE LOWER BIG BLUE NRD	E MILLER PUMPS	SO		08/22/1969	A 11780	
<u>CEDAR CREEK TRIB. TO</u> S: 23 T: 4 R: 7E GAGE LOWER BIG BLUE NRD	CEDAR CREEK RESERVOIR 9-E ST		57.40AF	08/22/1969	A 11779	
<u>CEDAR CREEK RESERVOIR 9-F</u> S: 23 T: 4 R: 7E GAGE LOWER BIG BLUE NRD	ELMER SCHUSTER PUMP	SO		08/22/1969	A 11781	
<u>CEDAR CREEK</u> S: 35 T: 4 R: 7E GAGE GARY L CARSTENS	PUMP	IR	.94	08/10/1981	A 15962	
<u>CEDAR CREEK TRIB. TO</u> S: 27 T: 4 R: 7E GAGE LOWER BIG BLUE NRD	CEDAR CREEK RESERVOIR 9-C ST		108.20AF	08/31/1976	A 14432	
S: 34 T: 4 R: 7E GAGE LOWER BIG BLUE NRD	CEDAR CREEK RESERVOIR 9-D ST		82.80AF	09/21/1970	A 12082	
<u>CEDAR CREEK RESERVOIR 9-D</u> S: 34 T: 4 R: 7E GAGE LOWER BIG BLUE NRD	PUMP	SO		03/18/1974	A 12999	
<u>CEDAR CREEK</u> S: 10 T: 3 R: 7E GAGE HARVEY CRAMER	PUMP	IR	1.19	03/12/1976	A 14888	
S: 9 T: 3 R: 7E GAGE IDEUS, MORRIS, GERDES	PUMP	IR	9.34	08/04/1983	A 16224	
<u>BLUE RIVER, BIG</u> S: 18 T: 3 R: 7E GAGE	HOMER H & ALMA R SEITZ	IR	2.23	02/16/1990	A 16928	
WILLIAM E & MARY GOOSSEN	PUMP	IR	3.17	02/07/1969	A 11636	
HOMER H & ALMA R SEITZ	PUMP	IR	2.01	12/27/1974	A 13334	
S: 13 T: 3 R: 6E GAGE LOUIS & MARTHA GOOSSEN	PUMP	IR	1.14	03/12/1976	A 14890	
WILLIAM E & MARY GOOSSEN	PUMP	IR	1.29	08/10/1981	A 15963	
S: 24 T: 3 R: 6E GAGE C A ANDERSON	PUMP	IR	.41	07/24/1934	A 2438	
C A ANDERSON	PUMP	IR	.76	02/23/1956	A 8373	
S: 19 T: 3 R: 7E GAGE JOHN D REMMERS	PUMP	IR	2.07	01/16/1976	A 13946	
JOHN D REMMERS	PUMP	IR	1.97	02/07/1964	A 10303	K

See "Use" definitions and footnotes on pages 49 through 52

SURFACE WATER RIGHTS DATA
CLAIMS, APPLICATIONS, AND APPROPRIATIONS IN DOWNSTREAM ORDER
DIVISION NO. 1D

SOURCE LOCATION APPROPRIATOR	CARRIER GAGE	USE	GRANT IN CFS/AF	DATE OF PRIORITY	DOCKET/ APP. NUMBER	ANNOA. FT. NT.
<u>BLUE RIVER, BIG</u>						
S: 19 T: 3 R: 7E GAGE JOHN D REMMERS	PUMP	IR	.73	01/17/1973	A 12792	
S: 30 T: 3 R: 7E GAGE WILLIAM J HAMM	PUMP	IR	.50	04/10/1989	A 16769	K
ROBERT W & MILDRED A BERNARD	PUMP	IR	1.36	11/22/1955	A 8261	
S: 28 T: 3 R: 7E GAGE ARNOLD F BEHRENS	PUMP	IR	.57	03/18/1955	A 7241	K
S: 29 T: 3 R: 7E GAGE ARTHUR J & MARTHA L ZARYBNICKY	PUMP	IR	.27	04/27/1956	A 8522	
JOHN BAEHR	PUMP	IR	1.08	06/21/1956	A 8635	
ARTHUR J & MARTHA L ZARYBNICKY	PUMP	IR	.19	01/04/1949	A 4416	
ARTHUR J & MARTHA L ZARYBNICKY	PUMP	IR	.28	04/09/1971	A 12219	
THEODORE R LEITSCHUCK	PUMP	IR	.17	02/23/1981	A 15772	K
S: 5 T: 2 R: 7E GAGE ROSS E. & ANITA H. BAUMAN	PUMP	IR	5.07	07/10/1974	A 13070	
DARRELL & ROGENE A. CHRISTENSON	PUMP	IR	2.31	07/01/1964	A 10389	
LARRY FRERICHS	PUMP	IR	2.29	12/02/1975	A 13887	
<u>MUD CREEK TRIB. TO</u>						
S: 1 T: 3 R: 8E GAGE LOWER BIG BLUE NRD	MUD CREEK RESERVOIR 2-H	ST	87.40AF	04/06/1965	A 10607	
<u>MUD CREEK RESERVOIR 2-H</u>						
S: 1 T: 3 R: 8E GAGE LOWER BIG BLUE NRD	LENERS PUMP	SO		03/30/1973	A 12850	
<u>MUD CREEK TRIB. TO</u>						
S: 23 T: 4 R: 8E GAGE LOWER BIG BLUE NRD	MUD CREEK RESERVOIR 2-D	ST	50.70AF	06/26/1964	A 10388	
<u>MUD CREEK RESERVOIR 2-D</u>						
S: 23 T: 4 R: 8E GAGE LOWER BIG BLUE NRD	PUMP	SO		11/15/1976	A 14553	
<u>MUD CREEK TRIB. TO</u>						
S: 22 T: 4 R: 8E GAGE LOWER BIG BLUE NRD	MUD CREEK RESERVOIR 2-C	ST	71.10AF	04/06/1965	A 10605	
S: 33 T: 4 R: 8E GAGE LOWER BIG BLUE NRD	MUD CREEK RESERVOIR 5-A	ST	124.79AF	04/06/1965	A 10604	
<u>MUD CREEK RESERVOIR 5-A</u>						
S: 33 T: 4 R: 8E GAGE LOWER BIG BLUE NRD	LENERS PUMP	SO		03/12/1976	A 14089	
<u>MUD CREEK</u>						
S: 36 T: 4 R: 7E GAGE LOWER BIG BLUE NRD	MUD CREEK RESERVOIR 2-A	ST	252.80AF	08/06/1970	A 12054	
S: 22 T: 3 R: 7E GAGE ALFRED DAUBENDIEK JR	DAUBENDIEK RES. NO. 1	SS	8.40AF	08/10/1981	A 15960	A-15414 B

SURFACE WATER RIGHTS DATA
CLAIMS, APPLICATIONS, AND APPROPRIATIONS IN DOWNSTREAM ORDER
DIVISION NO. 1D

SOURCE LOCATION APPROPRIATOR	CARRIER GAGE	USE	GRANT IN CFS/AF	DATE OF PRIORITY	DOCKET/ APP. NUMBER	ANNOA. FT. NT.
<u>MUD CREEK TRIB TO</u>						
S: 22 T: 3 R: 7E GAGE						
ALFRED DAUBENDIEK JR	PUMP	IR	.18	03/29/1977	A 14862	
ALFRED DAUBENDIEK JR	DAUBENDIEK RES. NO. 1	ST	8.48AF	02/07/1979	A 15474	
<u>DAUBENDIEK RESERVOIR NO. 1</u>						
S: 22 T: 3 R: 7E GAGE						
ALFRED DAUBENDIEK JR	PUMP	S1		01/17/1980	A 15689	A-14862
ALFRED DAUBENDIEK JR	PUMP	SO		01/17/1980	A 15689	
<u>MUD CREEK</u>						
S: 22 T: 3 R: 7E GAGE						
ALFRED DAUBENDIEK JR	PUMP	IR	1.04	01/05/1977	A 14628	
<u>BLOODY RUN TRIB TO</u>						
S: 9 T: 3 R: 8E GAGE						
LOWER BIG BLUE NRD	MUD CREEK RESERVOIR 4-E	ST	77.08AF	04/06/1965	A 10663	
S: 16 T: 3 R: 8E GAGE						
LOWER BIG BLUE NRD	MUD CREEK RESERVOIR 4-D	ST	57.23AF	04/06/1965	A 10662	
S: 21 T: 3 R: 8E GAGE						
LOWER BIG BLUE NRD	MUD CREEK RESERVOIR 4-C	ST	71.39AF	04/06/1965	A 10661	
<u>BLOODY RUN</u>						
S: 13 T: 3 R: 7E GAGE						
LOWER BIG BLUE NRD	MUD CREEK RESERVOIR 4-J	ST	1824.95AF	06/19/1967	A 11177	
<u>BLOODY RUN TRIB TO</u>						
S: 12 T: 3 R: 7E GAGE						
LOWER BIG BLUE NRD	MUD CREEK RESERVOIR 4-B	ST	37.98AF	04/07/1971	A 12211	
<u>MUD CREEK</u>						
S: 22 T: 3 R: 7E GAGE						
ALFRED DAUBENDIEK JR	DAUBENDIEK PIT	ST	31.08AF	08/10/1981	A 15961	
<u>MUD CREEK TRIB TO</u>						
S: 21 T: 3 R: 7E GAGE						
ALFRED DAUBENDIEK JR	PUMP	IR	.94	01/17/1980	A 15610	
<u>MUD CREEK</u>						
S: 34 T: 3 R: 7E GAGE						
CLARENCE L MCKINZIE	MCKINZIE RESERVOIR NO. 1	ST	.53AF	03/16/1978	A 15205	
<u>MUD CREEK TRIB TO</u>						
S: 35 T: 3 R: 7E GAGE						
LOWER BIG BLUE NRD	MUD CREEK RESERVOIR 3-A	ST	161.06AF	04/06/1965	A 10606	
S: 34 T: 3 R: 7E GAGE						
ALFRED DAUBENDIEK JR	PUMP	IR	.46	01/30/1989	A 16742	
<u>BLUE RIVER BIG</u>						
S: 8 T: 2 R: 7E GAGE						
LARRY FRERICHS	PUMP	IR	1.50	05/07/1982	A 16102	
S: 9 T: 2 R: 7E GAGE						
BERTHA ANNA TRUMP	PUMP	IR	.56	08/02/1955	A 7857	
LYNN L HARDEN	PUMP	IR	1.36	05/12/1966	A 10845	

SURFACE WATER RIGHTS DATA
CLAIMS, APPLICATIONS, AND APPROPRIATIONS IN DOWNSTREAM ORDER
DIVISION NO. 1D

SOURCE LOCATION APPROPRIATOR	CARRIER GAGE	USE	GRANT IN CFS/AF	DATE OF PRIORITY	DOCKET/ APP. NUMBER	ANNOA. FT. MT.
<u>BLUE RIVER, BIG</u>						
S: 17 T: 2 R: 7E GAGE						
FLORENCE E MARPLES	PUMP	IR	2.31	03/17/1965	A 10571	
FLORENCE E MARPLES	PUMP	IR	.21	07/27/1955	A 7802	
FLORENCE E MARPLES	PUMP	IR	.91	12/27/1971	A 12469	K
ROLAND F DORN	BLUE SPRINGS PLANT	PR	450.00	/ / 1868	D 1847	
ROLAND F DORN	BLUE SPRINGS PLANT	DG		11/07/1922	A 1692	D-1047
ROLAND F DORN	BLUE SPRINGS PLANT	DG		12/15/1922	A 1698	D-1047
<u>BILL'S CREEK</u>						
S: 2 T: 2 R: 6E GAGE						
GEORGE E & GAROLDENE A PINKERTON	PUMP	IR	.30	08/23/1956	A 8766	K
S: 11 T: 2 R: 6E GAGE						
ALLINGTON FARMS	PUMP	IR	.50	01/29/1957	A 9149	
<u>INDIAN CREEK, BIG, TRIB. TO</u>						
S: 6 T: 2 R: 4E JEFFERSON						
LOWER BIG BLUE MRD	BIG INDIAN CREEK RES. 10-A	ST	178.80AF	01/03/1966	A 10742	
<u>INDIAN CREEK, BIG, RESERVOIR 10-A</u>						
S: 6 T: 2 R: 4E JEFFERSON						
LOWER BIG BLUE MRD	SASSE PUMP	SO		01/16/1969	A 11616	
<u>INDIAN CREEK, BIG, TRIB. TO</u>						
S: 16 T: 2 R: 4E JEFFERSON						
LOWER BIG BLUE MRD	BIG INDIAN CREEK RES. 9-B	ST	89.80AF	01/12/1965	A 10508	
<u>INDIAN CREEK, BIG, RESERVOIR 9-B</u>						
S: 9 T: 2 R: 4E JEFFERSON						
LOWER BIG BLUE MRD	PUMP	SO		04/01/1975	A 13519	
S: 16 T: 2 R: 4E JEFFERSON						
LOWER BIG BLUE MRD	SCHROEDER PUMP	SO	71.20AF	08/25/1969	A 11782	K
<u>INDIAN CREEK, BIG, TRIB. TO</u>						
S: 15 T: 2 R: 4E JEFFERSON						
LOWER BIG BLUE MRD	BIG INDIAN CREEK RES. 8-B	ST	66.20AF	01/12/1965	A 10504	
<u>INDIAN CREEK, BIG</u>						
S: 27 T: 2 R: 4E JEFFERSON						
MELVIN WEERS	PUMP	IR	1.56	12/15/1977	A 15152	K
<u>INDIAN CREEK, BIG, TRIB. TO</u>						
S: 33 T: 2 R: 4E JEFFERSON						
LOWER BIG BLUE MRD	BIG INDIAN CREEK RES. 8-E	ST	166.00AF	06/23/1972	A 12669	
<u>INDIAN CREEK, BIG, RESERVOIR 8-E</u>						
S: 33 T: 2 R: 4E JEFFERSON						
LOWER BIG BLUE MRD	PRETZER PUMP	SO		08/30/1976	A 14428	K
LOWER BIG BLUE MRD	FREITAGE PUMP	SO		08/29/1974	A 13179	
<u>INDIAN CREEK, BIG, TRIB. TO</u>						
S: 4 T: 1 R: 4E JEFFERSON						
LOWER BIG BLUE MRD	BIG INDIAN CREEK RES. 8-F	ST	51.00AF	06/23/1972	A 12670	

SURFACE WATER RIGHTS DATA
CLAIMS, APPLICATIONS, AND APPROPRIATIONS IN DOWNSTREAM ORDER
DIVISION NO. 1D

SOURCE LOCATION APPROPRIATOR	CARRIER GAGE	USE	GRANT IN CFS/AF	DATE OF PRIORITY	DOCKET/ APP. NUMBER	ANNOA. FT. NT.
<u>INDIAN CREEK BIG TRIB TO</u>						
S: 3 T: 1 R: 4E JEFFERSON LOWER BIG BLUE NRD	BIG INDIAN CREEK RES. 8-G	ST	95.40AF	06/23/1972	A 12671	
S: 1 T: 2 R: 4E JEFFERSON LOWER BIG BLUE NRD	BIG INDIAN CREEK RES. 17-B	ST	203.18AF	01/12/1965	A 10500	
S: 13 T: 2 R: 4E JEFFERSON EDWIN SCHMIDT	PUMP	IR	.23	08/03/1979	A 15538	K
S: 24 T: 2 R: 4E JEFFERSON LOWER BIG BLUE NRD	BIG INDIAN CREEK RES. 17-A	ST	260.00AF	03/28/1966	A 10815	
S: 7 T: 1 R: 5E GAGE PHYLLIS SCHOENHOLZ	CALLAN RESERVOIR	ST	137.00AF	10/23/1963	A 10254	
<u>SPRING CREEK TRIB TO</u>						
S: 36 T: 2 R: 4E JEFFERSON LOWER BIG BLUE NRD	BIG INDIAN CREEK RES. 7-A	ST	258.60AF	06/15/1967	A 11172	
<u>INDIAN CREEK BIG RESERVOIR 7-A</u>						
S: 36 T: 2 R: 4E JEFFERSON LOWER BIG BLUE NRD	PUMP	SO	232.70	12/14/1978	A 15375	K
<u>INDIAN CREEK BIG TRIB TO</u>						
S: 30 T: 2 R: 5E GAGE LOWER BIG BLUE NRD	BIG INDIAN CREEK RES. 7-B	ST	122.00AF	01/12/1965	A 10499	
<u>INDIAN CREEK BIG RESERVOIR 7-B</u>						
S: 30 T: 2 R: 5E GAGE LOWER BIG BLUE NRD	RAYMOND J THOMSEN PUMP	SO	100.20	08/15/1967	A 11224	K
<u>INDIAN CREEK BIG TRIB TO</u>						
S: 31 T: 2 R: 5E GAGE LOWER BIG BLUE NRD	BIG INDIAN CREEK RES. 7-1-B	ST	39.70AF	06/15/1965	A 10643	
S: 5 T: 1 R: 5E GAGE LOWER BIG BLUE NRD	BIG INDIAN CREEK RES. 6-B	ST	106.60AF	08/15/1967	A 11225	
<u>ELM CREEK</u>						
S: 5 T: 2 R: 5E GAGE LOWER BIG BLUE NRD	BIG INDIAN CREEK RES. 16-B	ST	109.70AF	12/23/1970	A 12130	
<u>ELM CREEK TRIB TO</u>						
S: 22 T: 2 R: 5E GAGE MELVIN HUBKA	PUMP	IR	.30	03/29/1972	A 12569	K
<u>ELM CREEK AND ELM CREEK TRIB TO</u>						
S: 33 T: 2 R: 5E GAGE LOWER BIG BLUE NRD	BIG INDIAN CREEK RES. 16-C	ST	336.00AF	04/19/1974	A 13024	

See "Use" definitions and footnotes on pages 49 through 52

SURFACE WATER RIGHTS DATA
CLAIMS, APPLICATIONS, AND APPROPRIATIONS IN DOWNSTREAM ORDER
DIVISION NO. 1D

SOURCE LOCATION APPROPRIATOR	CARRIER GAGE	USE	GRANT IN CFS/AF	DATE OF PRIORITY	DOCKET/ APP. NUMBER	ANNOA. FT. NT.
<u>INDIAN CREEK, BIG, TRIB. TO</u>						
S: 3 T: 1 R: 5E GAGE LOWER BIG BLUE NRD		BIG INDIAN CREEK RES. 6-E ST	49.54AF	01/12/1965	A 10501	
S: 9 T: 1 R: 5E GAGE LOWER BIG BLUE NRD		BIG INDIAN CREEK RES. 6-G ST	64.70AF	09/15/1967	A 11252	
S: 2 T: 1 R: 5E GAGE LOWER BIG BLUE NRD		BIG INDIAN CREEK RES. 6-F ST	45.69AF	01/12/1965	A 10503	
S: 21 T: 1 R: 5E GAGE LOWER BIG BLUE NRD		BIG INDIAN CREEK RES. 5-F ST	103.50AF	05/18/1971	A 12266	
S: 16 T: 1 R: 5E GAGE LOWER BIG BLUE NRD		BIG INDIAN CREEK RES. 5-E ST	58.80AF	05/18/1971	A 12267	
S: 23 T: 1 R: 5E GAGE LOWER BIG BLUE NRD		BIG INDIAN CREEK RES. 5-D ST	100.60AF	11/16/1965	A 10717	
<u>INDIAN CREEK, BIG</u>						
S: 13 T: 1 R: 5E GAGE MICHAEL VITOSH		PUMP	1.03	01/17/1978	A 15164	K
S: 24 T: 1 R: 5E GAGE ARNOLD VITOSH		PUMP	1.57	05/11/1979	A 15476	
<u>INDIAN CREEK, BIG, TRIB. TO</u>						
S: 25 T: 1 R: 5E GAGE LOWER BIG BLUE NRD		BIG INDIAN CREEK RES. 5-A ST	125.60AF	01/03/1966	A 10743	
<u>INDIAN CREEK, BIG, RESERVOIR 5-A</u>						
S: 25 T: 1 R: 5E GAGE LOWER BIG BLUE NRD		PUMP		01/12/1984	A 16260	
<u>ASH CREEK</u>						
S: 14 T: 2 R: 5E GAGE STUKENHOLTZES AND SCHLAKE		PUMP	1.87	08/23/1972	A 12724	K
S: 14 T: 2 R: 5E GAGE SNYDER RESERVOIR NO. 1		ST	7.20AF	08/23/1972	A 12725	
S: 14 T: 2 R: 5E GAGE STUKENHOLTZES AND SCHLAKE		PUMP		08/23/1972	A 12726	A-12724 K
<u>ASH CREEK</u>						
S: 23 T: 2 R: 5E GAGE LARRY VITOSH		PUMP	.67	10/28/1965	A 10709A	K
S: 23 T: 2 R: 5E GAGE GARY VITOSH		PUMP	.83	10/28/1965	A 10709B	
<u>ASH CREEK, TRIB. TO</u>						
S: 25 T: 2 R: 5E GAGE MELVIN D VITOSH		VITOSH RESERVOIR NO. 1	25.60AF	09/05/1967	A 11242	
<u>VITOSH RESERVOIR NO. 1</u>						
S: 25 T: 2 R: 5E GAGE MELVIN D VITOSH		PUMP		09/05/1967	A 11243	K
<u>ASH CREEK</u>						
S: 25 T: 2 R: 5E GAGE MELVIN D VITOSH		PUMP	.29	07/26/1977	A 15049	K

SURFACE WATER RIGHTS DATA
CLAIMS, APPLICATIONS, AND APPROPRIATIONS IN DOWNSTREAM ORDER
DIVISION NO. 10

SOURCE LOCATION APPROPRIATOR	CARRIER GAGE	USE	GRANT IN CFS/AF	DATE OF PRIORITY	DOCKET/ APP. NUMBER	ANNOA. FT. NT.
<u>ASH CREEK</u> S: 25 T: 2 R: 5E GAGE MELVIN D VITOSH	VITOSH RESERVOIR	SS	25.68AF	03/30/1981	A 15815	A-11242 B
S: 36 T: 2 R: 5E GAGE LOWER BIG BLUE NRD	BIG INDIAN CREEK RES. 15-B	ST	225.70AF	07/26/1965	A 10661	
<u>INDIAN CREEK, BIG RESERVOIR 15-B</u> S: 36 T: 2 R: 5E GAGE LOWER BIG BLUE NRD	ANDERSON PUMP	SO		06/15/1967	A 11173	
<u>ASH CREEK</u> S: 7 T: 1 R: 6E GAGE LOWER BIG BLUE NRD	BIG INDIAN CREEK RES. 15-A	ST	98.00AF	11/19/1973	A 12959	
<u>INDIAN CREEK, BIG</u> S: 9 T: 1 R: 6E GAGE CELIA E COLGROVE	PUMP	IR	.65	03/03/1956	A 8389	K
<u>INDIAN CREEK, BIG TRIB. TO</u> S: 5 T: 1 R: 6E GAGE LOWER BIG BLUE NRD	BIG INDIAN CREEK RES. 3-A	ST	186.50AF	01/12/1965	A 10505	
<u>SICILY CREEK</u> S: 2 T: 2 R: 5E GAGE LOWER BIG BLUE NRD	SICILY CREEK RES. 14-B	ST	483.10AF	11/19/1973	A 12960	
<u>SICILY CREEK, TRIB. TO</u> S: 1 T: 2 R: 5E GAGE LOWER BIG BLUE NRD	BIG INDIAN CREEK RES. 14-A	ST	106.60AF	06/14/1968	A 11448	
S: 31 T: 3 R: 6E GAGE LOWER BIG BLUE NRD	BIG INDIAN CREEK RES. 13-C	ST	122.10AF	06/14/1968	A 11449	
<u>INDIAN CREEK, BIG RESERVOIR 13-C</u> S: 31 T: 3 R: 6E GAGE LOWER BIG BLUE NRD LOWER BIG BLUE NRD	EPP PUMP EPP PUMP	SO SO		11/17/1971 03/29/1974	A 12428 A 13809	
<u>SICILY CREEK, TRIB. TO</u> S: 8 T: 2 R: 6E GAGE LOWER BIG BLUE NRD	BIG INDIAN CREEK RES. 13-B	ST	164.80AF	06/14/1968	A 11450	
S: 9 T: 2 R: 6E GAGE LOWER BIG BLUE NRD	BIG INDIAN CREEK RES. 12-1	ST	40.57AF	01/12/1965	A 10507	
S: 16 T: 2 R: 6E GAGE LOWER BIG BLUE NRD	BIG INDIAN CREEK RES. 12-A	ST	47.56AF	01/12/1965	A 10509	

See "Use" definitions and footnotes on pages 49 through 52

SURFACE WATER RIGHTS DATA
CLAIMS, APPLICATIONS, AND APPROPRIATIONS IN DOWNSTREAM ORDER
DIVISION NO. 10

SOURCE LOCATION APPROPRIATOR	CARRIER GAGE	USE	GRANT IN CFS/AF	DATE OF PRIORITY	DOCKET/ APP. NUMBER	ANNOA.	FT. NT.
<u>INDIAN CREEK BIG TRIB. TO</u>							
S: 16 T: 1 R: 6E GAGE LOWER BIG BLUE NRD	BIG INDIAN CREEK	RES. 2-B ST	103.40AF	01/12/1965	A 10506		
S: 35 T: 2 R: 6E GAGE LOWER BIG BLUE NRD	BIG INDIAN CREEK	RES. 2-A ST	101.70AF	07/13/1965	A 10654		
<u>SQUAW CREEK</u>							
S: 12 T: 1 R: 6E GAGE LOWER BIG BLUE NRD	BIG INDIAN CREEK	RES. 11-A	661.80AF	12/30/1971	A 12471		
<u>SQUAW CREEK TRIB. TO</u>							
S: 12 T: 1 R: 6E GAGE LOWER BIG BLUE NRD	BIG INDIAN CREEK	RES. 11-B	80.30AF	01/12/1965	A 10502		
<u>SPRING BRANCH</u>							
S: 25 T: 2 R: 6E GAGE FARMERS HOME ADMINISTRATION	PUMP	IR	.05	02/23/1935	A 2518		K
<u>INDIAN CREEK BIG</u>							
S: 25 T: 2 R: 6E GAGE FARMERS HOME ADMINISTRATION	PUMP	IR	.08	07/12/1966	A 10882		K
FARMERS HOME ADMINISTRATION	PUMP	IR	.01	07/12/1966	A 10882	A-2518	DK
CLEMENT C JONES ET AL	PUMP	IR	.21	08/12/1955	A 7900		K
S: 30 T: 2 R: 7E GAGE FRED MEINTS	PUMP	IR	1.24	01/27/1956	A 8335		
FRED MEINTS	PUMP	IR	.49	04/17/1995	A 17444		
FRED MEINTS	PUMP	IR	1.25	04/17/1995	A 17444	A-8335	D
<u>BLUE RIVER BIG</u>							
S: 28 T: 2 R: 7E GAGE LARRY FRERICHS	PUMP	IR	1.00	07/16/1981	A 15938		
S: 27 T: 2 R: 7E GAGE WM J HURTZ	PUMP	IR	1.77	11/20/1956	A 8967		
S: 35 T: 2 R: 7E GAGE WALTER G HURTZ	PUMP	IR	1.57	02/27/1961	A 9895		K
TED E ACTON	PUMP	IR	1.04	12/05/1957	A 9580		
S: 2 T: 1 R: 7E GAGE ELSIE L & ALFRED E BERAN	PUMP	IR	1.11	08/15/1955	A 7907		
S: 1 T: 1 R: 7E GAGE GERALD BEDNAR	PUMP	IR	1.92	12/14/1971	A 12459		
<u>WOLF CREEK TRIB. TO</u>							
S: 27 T: 3 R: 9E PAWNEE LOWER BIG BLUE NRD	WOLF-WILDCAT RESERVOIR	65 ST	457.00AF	11/29/1988	A 16723		
<u>WOLF-WILDCAT RESERVOIR 65</u>							
S: 22 T: 3 R: 9E PAWNEE LOWER BIG BLUE NRD	PUMP	SO	284.00AF	07/22/1993	A 17300		
LOWER BIG BLUE NRD	PUMP	SO	60.00AF	11/15/1995	A 17493		

SURFACE WATER RIGHTS DATA
CLAIMS, APPLICATIONS, AND APPROPRIATIONS IN DOWNSTREAM ORDER
DIVISION NO. 1D

SOURCE LOCATION APPROPRIATOR	CARRIER GAGE	USE	GRANT IN CFS/AF	DATE OF PRIORITY	DOCKET/ APP. NUMBER	ANNOTA.	FT. NT.
<u>WOLF CREEK TRIB TO</u>							
S: 28 T: 3 R: 9E PAWNEE LOWER BIG BLUE NRD	WOLF-WILDCAT RESERVOIR	68 ST	185.68AF	02/20/1997	A 17565		
S: 34 T: 3 R: 9E PAWNEE LOWER BIG BLUE NRD	WOLF-WILDCAT RESERVOIR	67 ST	196.78AF	02/20/1997	A 17564		
S: 32 T: 3 R: 9E PAWNEE LOWER BIG BLUE NRD	WOLF-WILDCAT RESERVOIR	52 ST	163.10AF	07/09/1993	A 17297		
<u>WOLF CREEK</u>							
S: 8 T: 2 R: 9E PAWNEE WILLARD E & OPAL G RILE	PUMP	IR	1.42	12/05/1973	A 12963		
<u>WOLF-WILDCAT RESERVOIR NO. 51</u>							
S: 19 T: 3 R: 9E PAWNEE LOWER BIG BLUE NRD	PUMP	SO	51.00AF	03/11/1996	A 17509		
<u>ADAMSON CREEK</u>							
S: 19 T: 3 R: 9E PAWNEE LOWER BIG BLUE NRD	WOLF-WILDCAT RESERVOIR	51 ST	373.50AF	06/24/1993	A 17295		
S: 29 T: 3 R: 9E PAWNEE GAYLORD A THOMAS	PUMP	FC	2.67	10/03/1995	A 17489		
<u>WOLF CREEK</u>							
S: 26 T: 2 R: 8E GAGE KENNETH FRERIGHS	PUMP	IR	1.56	02/27/1987	A 16544		K
<u>WILDCAT CREEK</u>							
S: 11 T: 2 R: 8E GAGE LOWER BIG BLUE NRD	WOLF-WILDCAT RESERVOIR	12 ST	211.00AF	09/28/1984	A 16333		
<u>WILD CAT CREEK TRIB TO</u>							
S: 6 T: 2 R: 8E GAGE LOWER BIG BLUE NRD	WOLF-WILDCAT RESERVOIR	81 ST	356.80AF	03/01/1988	A 16622		
<u>WOLF CREEK</u>							
S: 38 T: 2 R: 8E GAGE MARLIN HUSA	PUMP	IR	2.64	12/21/1961	A 10003		
S: 6 T: 1 R: 8E GAGE ACTON, INC	PUMP	IR	1.03	03/31/1970	A 11911		
ACTON, INC	PUMP	IR	.36	05/11/1972	A 12620		
ERNEST D & RUTH H HROCH	PUMP	IR	1.49	08/19/1974	A 13157		
<u>BLUE RIVER BIG</u>							
S: 12 T: 1 R: 7E GAGE MARIE ERDMANN	PUMP	IR	2.47	11/06/1956	A 8954		
LEE E RICE	PUMP	IR	.53	07/24/1943	A 3626		
LEE E RICE	PUMP	IR	1.98	06/03/1997	A 17582A	A-3626	K D
S: 13 T: 1 R: 7E GAGE NORRIS PUBLIC POWER DISTRICT	BARNESTON PLANT	PR	500.00	02/18/1913	A 1262		
NORRIS PUBLIC POWER DISTRICT	BARNESTON PLANT	RD		05/27/1920	A 1585	A-1262	
NORMAN L & LINDA M HUSA	PUMP	IR	3.37	08/04/1975	A 13707		#
	BIG BLUE RIVER AT BARNESTON, NE						

SURFACE WATER RIGHTS DATA
CLAIMS, APPLICATIONS, AND APPROPRIATIONS IN DOWNSTREAM ORDER
DIVISION NO. 1D

SOURCE LOCATION APPROPRIATOR	CARRIER GAGE	USE	GRANT IN CFS/AF	DATE OF PRIORITY	DOCKET/ APP. NUMBER	ANNO. FT. NT.
<u>BLUE RIVER, BIG</u>						
S: 24 T: 1 R: 7E GAGE						
LEROV & RON WEGNER	PUMP	IR	2.07	11/13/1974	A 13274	
CHARLES D & RUTH M VETROVSKY	PUMP	IR	.20	07/31/1964	A 10412	
<u>PLUM CREEK</u>						
S: 20 T: 2 R: 10E PAWNEE						
LOWER BIG BLUE NRD	PLUM CREEK RESERVOIR 6-A	ST	111.12AF	09/20/1965	A 10696	
<u>PLUM CREEK, TRIB. TO</u>						
S: 1 T: 2 R: 9E PAWNEE						
LOWER BIG BLUE NRD	PLUM CREEK RESERVOIR 5-B	ST	83.30AF	08/26/1974	A 13170	
S: 7 T: 2 R: 10E PAWNEE						
LOWER BIG BLUE NRD	PLUM CREEK RESERVOIR 5-C	ST	61.36AF	09/20/1965	A 10698	
S: 11 T: 2 R: 9E PAWNEE						
LOWER BIG BLUE NRD	PLUM CREEK RESERVOIR 5-A	ST	121.28AF	09/20/1965	A 10697	
<u>TIPPS CREEK</u>						
S: 23 T: 2 R: 9E PAWNEE						
LOWER BIG BLUE NRD	PLUM CREEK RESERVOIR 4-F	ST	456.90AF	06/25/1968	A 11468	
HENRY E FRAZIER	FRAZIER STOCK & FISH POND	ST	19.00AF	01/08/1985	A 16349	
<u>PLUM CREEK RESERVOIR 4-F</u>						
S: 23 T: 2 R: 9E PAWNEE						
LOWER BIG BLUE NRD	PUMP	SO		08/18/1978	A 15323	
<u>PLUM CREEK, TRIB. TO</u>						
S: 15 T: 2 R: 9E PAWNEE						
LOWER BIG BLUE NRD	PLUM CREEK RESERVOIR 4-E	ST	157.31AF	09/20/1965	A 10695	
LOWER BIG BLUE NRD	PLUM CREEK RESERVOIR 4-D	ST	70.08AF	09/20/1965	A 10694	
S: 27 T: 2 R: 9E PAWNEE						
LOWER BIG BLUE NRD	PLUM CREEK RESERVOIR 4-C	ST	189.90AF	08/26/1974	A 13171	
S: 20 T: 2 R: 9E PAWNEE						
LOWER BIG BLUE NRD	PLUM CREEK RESERVOIR 4-A	ST	165.75AF	04/14/1965	A 10614	
S: 20 T: 2 R: 9E PAWNEE						
LOWER BIG BLUE NRD	PLUM CREEK RESERVOIR 4-H	ST	37.30AF	08/16/1965	A 10672	
S: 29 T: 2 R: 9E PAWNEE						
LOWER BIG BLUE NRD	PLUM CREEK RESERVOIR 4-J	ST	47.87AF	08/27/1975	A 13767	
<u>PLUM CREEK RESERVOIR 4-J</u>						
S: 29 T: 2 R: 9E PAWNEE						
LOWER BIG BLUE NRD	PUMP	SO		08/27/1975	A 13768	
<u>PLUM CREEK, TRIB. TO</u>						
S: 19 T: 2 R: 9E PAWNEE						
LOWER BIG BLUE NRD	PLUM CREEK RESERVOIR 3-D	ST	90.60AF	06/12/1970	A 11970	
S: 30 T: 2 R: 9E PAWNEE						
LOWER BIG BLUE NRD	PLUM CREEK RESERVOIR 3-2	ST	16.10AF	01/15/1969	A 11614	
S: 32 T: 2 R: 9E PAWNEE						
LOWER BIG BLUE NRD	PLUM CREEK RESERVOIR 3-C	ST	160.80AF	12/11/1968	A 11596	

SURFACE WATER RIGHTS DATA
CLAIMS, APPLICATIONS, AND APPROPRIATIONS IN DOWNSTREAM ORDER
DIVISION NO. 1D

SOURCE LOCATION APPROPRIATOR	CARRIER GAGE	USE	GRANT IN CFS/AF	DATE OF PRIORITY	DOCKET/ APP. NUMBER	ANNO. FT. NT.
<u>PLUM CREEK TRIB. TO</u>						
S: 30 T: 2 R: 9E PAWNEE LOWER BIG BLUE NRD	PLUM CREEK RESERVOIR 3-1	ST	30.32AF	06/30/1965	A 10649	
LOWER BIG BLUE NRD	PLUM CREEK RESERVOIR 3-B	ST	8.41AF	06/30/1965	A 10648	
S: 31 T: 2 R: 9E PAWNEE LOWER BIG BLUE NRD	PLUM CREEK RESERVOIR 3-G	ST	48.60AF	12/11/1968	A 11595	
S: 25 T: 2 R: 8E GAGE LOWER BIG BLUE NRD	PLUM CREEK RESERVOIR 3-H	ST	31.40AF	07/10/1967	A 11195	
<u>PLUM CREEK</u>						
S: 1 T: 1 R: 8E GAGE ALLEN R ACTON	PUMP	IR	2.04	02/08/1957	A 9177	
<u>PLUM CREEK TRIB. TO</u>						
S: 6 T: 1 R: 9E PAWNEE LOWER BIG BLUE NRD	PLUM CREEK RESERVOIR 3-A	ST	73.10AF	06/12/1970	A 11971	
S: 1 T: 1 R: 8E GAGE LOWER BIG BLUE NRD	PLUM CREEK RESERVOIR 2-C	ST	52.50AF	03/28/1972	A 12565	
S: 2 T: 1 R: 8E GAGE LOWER BIG BLUE NRD	PLUM CREEK RESERVOIR 2-B	ST	181.81AF	09/20/1965	A 10693	
<u>PLUM CREEK RESERVOIR 2-B</u>						
S: 2 T: 1 R: 8E GAGE LOWER BIG BLUE NRD	PLANTENGA PUMP	SO		02/25/1976	A 14057	
<u>PLUM CREEK TRIB. TO</u>						
S: 11 T: 1 R: 8E GAGE LOWER BIG BLUE NRD	PLUM CREEK RESERVOIR 2-A	ST	89.90AF	06/12/1970	A 11972	
<u>PLUM CREEK</u>						
S: 10 T: 1 R: 8E GAGE NORMAN L HUSA	PUMP	IR	1.20	07/02/1976	A 14299	
<u>PLUM CREEK TRIB. TO</u>						
S: 9 T: 1 R: 8E GAGE LOWER BIG BLUE NRD	PLUM CREEK RESERVOIR 2-1	ST	12.77AF	09/20/1965	A 10692	
LOWER BIG BLUE NRD	PLUM CREEK RESERVOIR 2-D	ST	18.80AF	07/06/1967	A 11192	
S: 17 T: 1 R: 8E GAGE LOWER BIG BLUE NRD	PLUM CREEK RESERVOIR 2-E	ST	44.00AF	07/10/1967	A 11194	
<u>PLUM CREEK</u>						
S: 17 T: 1 R: 8E GAGE ERNEST D & RUTH H HROCH	PUMP	IR	2.44	08/19/1974	A 13156	
S: 20 T: 1 R: 8E GAGE ANNA WALLENBERG	PUMP	IR	1.13	07/27/1977	A 15054	
<u>BLUE RIVER BIG</u>						
S: 25 T: 1 R: 7E GAGE MABEL VETROVSKY	PUMP	IR	2.20	07/09/1963	A 10214	
BERNICE A SUP	PUMP	IR	1.43	02/25/1976	A 14054	

SURFACE WATER RIGHTS DATA
CLAIMS, APPLICATIONS, AND APPROPRIATIONS IN DOWNSTREAM ORDER
DIVISION NO. 1D

SOURCE LOCATION APPROPRIATOR	CARRIER GAGE	USE	GRANT IN CFS/AF	DATE OF PRIORITY	DOCKET/ APP. NUMBER	ANNOA. FT. NT.
<u>BLUE RIVER, BIG TRIB TO</u> S: 26 T: 1 R: 7E GAGE HOWARD L WARFORD	WARFORD RESERVOIR	ST	153.00AF	12/03/1970	A 12124	
<u>BLUE RIVER, BIG</u> S: 26 T: 1 R: 7E GAGE ALLINGTON FARMS	PUMP	IR	.50	01/30/1948	A 4193	
S: 36 T: 1 R: 7E GAGE ALLINGTON FARMS	PUMP	IR	.06	03/04/1954	A 6026	
S: 35 T: 1 R: 7E GAGE NORBERT C WEYER	PUMP	IR	.84	04/26/1956	A 8517	
BLUE RIVER HAVEN, INC.	PUMP	IR	.78	02/21/1956	A 8369	
<u>MISSION CREEK, TRIB TO</u> S: 23 T: 1 R: 9E PAWNEE LOWER BIG BLUE NRD	MISSION CREEK RES. 7-E	ST	92.10AF	08/03/1973	A 12917	
LOWER BIG BLUE NRD	MISSION CREEK RES. 7-F	ST	119.80AF	08/03/1973	A 12916	
S: 22 T: 1 R: 9E PAWNEE LOWER BIG BLUE NRD	MISSION CREEK RES. 7-C	ST	137.50AF	08/26/1974	A 13172	
S: 27 T: 1 R: 9E PAWNEE LOWER BIG BLUE NRD	MISSION CREEK RES. 7-B	ST	188.30AF	11/06/1974	A 13262	
S: 20 T: 1 R: 9E PAWNEE LOWER BIG BLUE NRD	MISSION CREEK RES. 6-A	ST	179.80AF	04/02/1976	A 14146	
<u>MISSION CREEK</u> S: 29 T: 1 R: 9E PAWNEE BARR FARMS	PUMP	IR	1.07	06/22/1987	A 16563	
<u>MISSION CREEK, TRIB TO</u> S: 30 T: 1 R: 9E PAWNEE LOWER BIG BLUE NRD	MISSION CREEK RES. 6-B	ST	123.30AF	08/31/1976	A 14433	
<u>MISSION CREEK RES. 7-B</u> S: 27 T: 1 R: 9E PAWNEE LOWER BIG BLUE NRD	PUMP	SI	173.98AF	2/12/1998	A 17641	A-17642
<u>MISSION CREEK</u> S: 30 T: 1 R: 9E PAWNEE CHARLES J BARR	PUMP	IR	4.54	2/12/1998	A 17642B	
<u>MISSION CREEK, TRIB TO</u> S: 35 T: 1 R: 8E GAGE LOWER BIG BLUE NRD	MISSION CREEK RES. 3-A	ST	151.70AF	10/04/1976	A 14492	
<u>MISSION CREEK</u> S: 32 T: 1 R: 8E GAGE ALBERT BOYER	PUMP	IR	.51	01/18/1972	A 12484	
S: 31 T: 1 R: 8E GAGE HAROLD E SCHNIEDER	PUMPS	IR	1.24	02/13/1976	A 14030	
EMMA WEYER ET AL	PUMP	IR	.61	07/27/1977	A 15053	

SURFACE WATER RIGHTS DATA
 CLAIMS, APPLICATIONS, AND APPROPRIATIONS IN DOWNSTREAM ORDER
 DIVISION NO. 1D

SOURCE LOCATION APPROPRIATOR	CARRIER GAGE	USE	GRANT IN CFS/AF	DATE OF PRIORITY	DOCKET/ APP. NUMBER	ANNOA. FT. NT.
<u>BLUE RIVER, BIG TRIB TO</u> S: 28 T: 1 R: 6E GAGE MICHAEL VITOSH <u>VITOSH RESERVOIR</u> S: 28 T: 1 R: 6E GAGE MICHAEL VITOSH	VITOSH RESERVOIR	ST	47.68AF	01/17/1978	A 15165	
	PUMP	SO		01/17/1978	A 15166	

SURFACE WATER RIGHTS DATA
CLAIMS, APPLICATIONS, AND APPROPRIATIONS IN DOWNSTREAM ORDER
DIVISION NO. 1E

SOURCE LOCATION APPROPRIATOR	CARRIER GAGE	USE	GRANT IN CFS/AF	DATE OF PRIORITY	DOCKET/ APP. NUMBER	ANNO. FT. NT.
<u>LODGEPOLE CREEK</u>						
S: 12 T: 14 R: 59W KIMBALL GROSS-WILKINSON RANCH CO GROSS-WILKINSON RANCH CO	TRACY CANAL HOOVER CANAL	IR IR	.57 1.43	09/21/1907 09/04/1889	A 870 D 353	
<u>LODGEPOLE CREEK TRIB. TO</u>						
S: 23 T: 15 R: 58W KIMBALL SOUTH PLATTE NRD	BUSHNELL WEST CAT RES.	ST	20.13AF	07/18/1906	A 16508	
<u>LODGEPOLE CREEK</u>						
S: 31 T: 15 R: 57W KIMBALL ALAN ADAMSON	PUMP	IR	.90	08/27/1973	A 12931	
S: 33 T: 15 R: 57W KIMBALL ALAN ADAMSON	PUMP LODGEPOLE CREEK AT TOMICH RANCH	IR IR	.55	02/03/1975	A 13381	#
S: 35 T: 15 R: 57W KIMBALL SOUTH PLATTE NRD	PUMP	IR	1.64	12/31/1884	D 348 R P-510	
SOUTH PLATTE NRD	PUMP	IR	1.09	12/31/1884	D 348 R P-509	
SOUTH PLATTE NRD	PUMP	IR	1.80	05/14/1889	D 345 R P-511	
S: 36 T: 15 R: 57W KIMBALL SOUTH PLATTE NRD	OLIVER RESERVOIR LODGEPOLE CREEK BELOW OLIVER RESERVOIR	ST	2678.00AF	07/17/1979	A 15524	#
GENE SHAVER (TERRESTRIAL)	RUTTNER (NEW) CANAL	IR	.33	06/04/1889	D 350 R P-NONE	
S: 31 T: 15 R: 56W KIMBALL GENE SHAVER (TERRESTRIAL)	RUTTNER (OLD) CANAL	IR	.81	06/04/1889	D 350	
S: 33 T: 15 R: 56W KIMBALL MARY L QUINN	FORSLING-KINNEY CANAL	IR	1.07	07/25/1903	A 718	K
MARY L QUINN	PUMP	IR	1.31	04/09/1907	A 857 R P-387	
S: 34 T: 15 R: 56W KIMBALL JOSEPH A. & SHARLET R. MORGAN	PUMP	IR	.05	12/31/1884	D 348 R P-413A	
<u>LODGEPOLE CREEK TRIB. TO</u>						
S: 35 T: 16 R: 58W KIMBALL LELAND V NELSON	NELSON RESERVOIR	ST	17.88AF	08/20/1970	A 12062	
<u>LODGEPOLE CREEK</u>						
S: 26 T: 15 R: 56W KIMBALL VOMERS & BURBACK	HURLEY-LILLY-POLLY CANAL	IR	2.57	10/01/1891	D 354	
VOMERS & BURBACK	HURLEY-LILLY-POLLY CANAL	IR	.96	03/12/1951	A 4818	
S: 30 T: 15 R: 55W KIMBALL HENRY STAHLA ET AL	BICKEL CANAL	IR	.18	12/31/1876	D 347	
HENRY STAHLA	PUMP	IR	.63	08/03/1903	A 719 R P-390	K
VOMERS & BURBACK	ATKINS-POLLY CANAL	IR	.79	05/06/1889	D 342	
VOMERS & BURBACK	ATKINS-POLLY CANAL	IR	.43	05/06/1889	D 344	
VOMERS & BURBACK	ATKINS-POLLY CANAL	IR	.11	04/15/1908	A 897 R P-174	
VOMERS & BURBACK	ATKINS-POLLY CANAL	IR	.71	11/18/1949	A 4531	
HENRY STAHLA ET AL	PUMP	IR	.13	12/31/1876	D 347 R P-389	

SURFACE WATER RIGHTS DATA
CLAIMS, APPLICATIONS, AND APPROPRIATIONS IN DOWNSTREAM ORDER
DIVISION NO. 1E

SOURCE LOCATION APPROPRIATOR	CARRIER GAGE	USE	GRANT IN CFS/AF	DATE OF PRIORITY	DOCKET/ APP. NUMBER	ANNOA.	FT. NT.
<u>LOGGEPOLF CREEK, TRIB. TO</u>							
S: 32 T: 15 R: 55W KIMBALL CITY OF KIMBALL	JANICEK RESERVOIR	ST	62.00AF	02/10/1955	A 7099		
<u>LOGGEPOLF CREEK</u>							
S: 29 T: 15 R: 55W KIMBALL VOWERS & BURBACK	OWASCO CANAL	IR	1.20	12/31/1876	D 347 R P-120		
S: 22 T: 15 R: 55W KIMBALL WALTER RODMAN TRUST	BENNETT CANAL	IR	.22	10/02/1902	A 691		K
S: 23 T: 15 R: 55W KIMBALL RICHARD J SCOTT	MCINTOSH CANAL	IR	1.53	04/16/1886	D 351 R P-166		K
S: 30 T: 15 R: 54W KIMBALL RICHARD J SCOTT	CIRCLE ARROW CANAL	IR	3.71	07/01/1882	D 346 R P-167		
S: 29 T: 15 R: 54W KIMBALL RICHARD J SCOTT	BENNETT CANAL NO. 3	IR	1.00	02/17/1909	A 934		
<u>LOGGEPOLF CREEK, TRIB. TO</u>							
S: 33 T: 15 R: 54W KIMBALL PETERSON GROUP	PETERSON GROUP RESERVOIR	ST	50.20AF	11/16/1966	A 10979		
S: 29 T: 15 R: 53W KIMBALL ART KENTON	KENTON RESERVOIR	ST	44.20AF	03/13/1967	A 11070		
S: 27 T: 15 R: 53W KIMBALL VERNER E JOHNSON	JOHNSON RESERVOIR	ST	62.90AF	01/16/1973	A 12791		
S: 3 T: 15 R: 53W KIMBALL DEWEY BROTHERS	DEWEY BROTHERS RESERVOIR	ST	47.60AF	09/12/1979	A 15590		
<u>LOGGEPOLF CREEK</u>							
S: 3 T: 14 R: 52W CHEYENNE MAX & BERNIDEAN E WILKIE	ADAMS CANAL	IR	.57	07/01/1891	D 371		K
S: 7 T: 14 R: 51W CHEYENNE CLIFFORD P THURSTON	CHRISTENSEN CANAL	IR	.57	04/15/1893	D 366		
S: 10 T: 14 R: 51W CHEYENNE CLIFFORD P THURSTON	CHRISTENSEN CANAL	IR	.43	04/15/1893	D 367		
S: 10 T: 14 R: 51W CHEYENNE RANDY SUTTON	PUMP	IR	.69	07/24/1985	A 16434		
<u>LOGGEPOLF CREEK, TRIB. TO</u>							
S: 36 T: 15 R: 52W CHEYENNE CLIFFORD HERBOLDSHEIMER	HERBOLDSHEIMER RESERVOIR	ST	45.00AF	05/20/1968	A 11433		
S: 32 T: 15 R: 51W CHEYENNE WESLEY & DORIS STEVENS	NELSON POND	ST	88.60AF	09/21/1966	A 10956		
<u>LOGGEPOLF CREEK</u>							
S: 20 T: 14 R: 50W CHEYENNE WAYNE E WILLIAMS	RUNGE CANAL NO. 1	IR	1.71	04/15/1880	D 339		
WAYNE E WILLIAMS	RUNGE CANAL NO. 2	IR	.50	04/15/1882	D 338		
WAYNE E WILLIAMS	PUMP	IR	.33	06/25/1940	A 3191		
WAYNE E WILLIAMS	RUNGE CANAL NO. 1	IR	.48	01/08/1941	A 3363		
WAYNE E WILLIAMS	PUMP	IR	.64	01/08/1941	A 3363 R P-242		

SURFACE WATER RIGHTS DATA
CLAIMS, APPLICATIONS, AND APPROPRIATIONS IN DOWNSTREAM ORDER
DIVISION NO. 1E

SOURCE LOCATION APPROPRIATOR	CARRIER GAGE	USE	GRANT IN CFS/AF	DATE OF PRIORITY	DOCKET/ APP. NUMBER	ANNOA. FT. NT.
<u>SAND DRAW TRIB. TO</u> S: 33 T: 14 R: 54W KIMBALL HOWARD MADDEN	HOWARD MADDEN RESERVOIR	ST	39.40AF	06/07/1977	A 14973	
<u>LODGEPOLE CREEK, TRIB. TO</u> S: 7 T: 13 R: 49W CHEYENNE CITY OF SIDNEY	VERDE RESERVOIR	ST	19.40AF	03/06/1972	A 12530	
<u>LODGEPOLE CREEK</u> S: 35 T: 14 R: 49W CHEYENNE PEETZ LAND & CATTLE COMPANY, INC	BORDWELL CANAL	IR	1.43	08/01/1888	D 383	
PEETZ LAND & CATTLE COMPANY, INC	BORDWELL CANAL	IR	.86	04/27/1889	D 302	
S: 32 T: 14 R: 48W CHEYENNE RICHARD V BORCHERT	KRUEGER CANAL NO. 3	IR	1.14	05/01/1885	D 323	
RICHARD V BORCHERT	KRUEGER CANAL NO. 2	IR	2.29	10/10/1886	D 324	
S: 29 T: 14 R: 48W CHEYENNE RICHARD V BORCHERT	KRUEGER CANAL NO. 1	IR	3.00	06/26/1889	D 325	
S: 36 T: 14 R: 48W CHEYENNE H H MISEGADIS & SONS	PUMP	IR	2.76	12/31/1956	A 9073	
S: 31 T: 14 R: 47W CHEYENNE CLINTON & VELMA A GADE	HOWARD CANAL	IR	.86	04/10/1885	D 336	
S: 29 T: 14 R: 47W CHEYENNE DAN D & FIRTH E (JR) BOOTH	BOOTH CANAL	IR	4.29	05/31/1883	D 309	
DAN D & FIRTH E (JR) BOOTH	BOOTH CANAL	IR		05/31/1883	D 310	D-309
S: 28 T: 14 R: 47W CHEYENNE DONALD & CYNTHIA SHARMAN	PUMP NO. 3	IR	.19	04/10/1945	A 3825	
S: 33 T: 14 R: 47W CHEYENNE DICKINSON ESTATE ET AL	DICKINSON CANAL NO. 2	IR	2.29	05/10/1896	D 967	
S: 28 T: 14 R: 47W CHEYENNE DONALD & CYNTHIA SHARMAN	TOBIN CANAL	IR	.83	07/31/1888	D 330	
DONALD & CYNTHIA SHARMAN	PUMP	IR	1.10	07/31/1888	D 330 R	P-258&287
DONALD & CYNTHIA SHARMAN	PUMP	IR	.36	07/31/1888	D 330 R	P-263
S: 26 T: 14 R: 47W CHEYENNE ROBERT J & BERNARD F DAILEY	DICKINSON CANAL NO. 1	IR	1.14	01/01/1885	D 969	
S: 36 T: 14 R: 47W CHEYENNE DANIEL D & LINDA MARKEL	LIBBY CANAL	IR	2.00	12/31/1884	D 312	
S: 31 T: 14 R: 46W CHEYENNE IRVING T OBERFELDER	OBERFELDER CANAL NO. 2	IR	.43	06/10/1889	D 333	
IRVING T OBERFELDER	OBERFELDER CANAL NO. 3	IR	2.00	12/30/1893	D 306	
<u>SPRING CREEK</u> S: 31 T: 14 R: 46W CHEYENNE IRVING T OBERFELDER	OBERFELDER CANAL NO. 1	IR	2.29	05/29/1889	D 307	
<u>LODGEPOLE CREEK</u> S: 33 T: 14 R: 46W DEVEL CARLSON RANCH COMPANY	PERSINGER CANAL	IR	4.57	06/25/1889	D 297	

SURFACE WATER RIGHTS DATA
CLAIMS, APPLICATIONS, AND APPROPRIATIONS IN DOWNSTREAM ORDER
DIVISION NO. 1E

SOURCE LOCATION APPROPRIATOR	CARRIER GAGE	USE	GRANT IN CFS/AF	DATE OF PRIORITY	DOCKET/ APP. NUMBER	ANNOA. FT. NT.
LODGEPOLE CREEK						
S: 4 T: 13 R: 46W DEUEL CARLSON RANCH COMPANY	BULLOCK CANAL	IR	.57	02/16/1898	A 437	
S: 21 T: 13 R: 45W DEUEL CLINTON E & CLAYTON D MCAULIFFE	MCAULIFFE CANAL	IR	1.12	12/31/1884	D 814	K
S: 22 T: 13 R: 45W DEUEL FRED R SUDMAN	PUMP	IR	.14	04/05/1917	A 1483 R P-345	K
S: 26 T: 13 R: 45W DEUEL MAUDE NEUMANN ET AL	NEUMANN CANAL	IR	.16	04/17/1901	A 611	
S: 25 T: 13 R: 45W DEUEL MAUDE NEUMANN ET AL	PUMPS	IR	1.13	04/17/1901	A 611 R P-316	
S: 26 T: 13 R: 45W DEUEL MAUDE NEUMANN ET AL	PUMPS	IR	1.03	01/05/1916	A 1445 R P-317	
S: 36 T: 13 R: 45W DEUEL LEONARD & MARY L JANKOVSKY	SODERQUIST CANAL	IR	.31	06/29/1915	A 1420	K
S: 2 T: 12 R: 45W DEUEL LEONARD & MARY L JANKOVSKY	PUMPS	IR	2.00	10/22/1912	A 1237 R P-327	
S: 1 T: 12 R: 45W DEUEL RABE RANCH CO	NASLAND CANAL	IR	.90	04/16/1902	A 661	

SURFACE WATER RIGHTS DATA
CLAIMS, APPLICATIONS, AND APPROPRIATIONS IN DOWNSTREAM ORDER
DIVISION NO. 1F

SOURCE LOCATION APPROPRIATOR	CARRIER GAGE	USE	GRANT IN CFS/AF	DATE OF PRIORITY	DOCKET/ APP. NUMBER	ANNOA. FT. NT.
<u>ROCK CREEK</u> S: 24 T: 11 R: 13E CASS BEAVER LAKE ASSOCIATION	ROCK CREEK SILT RESERVOIR	ST	61.34AF	08/14/1995	A 17488	
<u>ROCK CREEK, TRIB. TO</u> S: 12 T: 11 R: 13E CASS LOWER PLATTE SOUTH NRD	RESERVOIR NO. 2	ST	26.20AF	07/22/1994	A 17386	
<u>ROCK CREEK</u> S: 17 T: 11 R: 14E CASS BEAVER LAKE ASSOCIATION BEAVER LAKE ASSOCIATION	BEAVER LAKE RESERVOIR PUMP	ST DO	8520.00AF 6.00	12/13/1971 03/04/1991	A 12456 A 17050	
<u>BEAVER LAKE</u> S: 17 T: 11 R: 14E CASS BEAVER LAKE ASSOCIATION	PUMP	SD	5000.00AF	03/04/1991	A 17051	
<u>ROCK CREEK</u> S: 17 T: 11 R: 14E CASS LAKRIDGE CORP.	PUMP	IR	.97	12/20/1996	A 17553	
<u>MISSOURI RIVER, TRIB. TO</u> S: 28 T: 11 R: 14E CASS LOWER PLATTE SOUTH NRD	HANEMAN/HAVEMAN RESERVOIR	ST	57.63AF	09/08/1995	A 17487	
<u>RAKE CREEK, TRIB. TO</u> S: 30 T: 11 R: 14E CASS ERNEST ELLIOTT	ELLIOTT RESERVOIR	ST	11.00AF	03/22/1976	A 14113	
<u>RAKES CREEK</u> S: 36 T: 11 R: 13E CASS LOWER PLATTE SOUTH NRD	RAKES CREEK RESERVOIR 1	ST	99.50AF	09/27/1983	A 16244	
S: 8 T: 10 R: 14E CASS EUGENE KLEIN	KLEIN RESERVOIR	ST	8.33AF	06/19/1997	A 17586	
<u>ERVINE CREEK</u> S: 18 T: 10 R: 14E CASS PAUL & RUTH APPLGATE	PUMPS	IR	.02	09/23/1953	A 5596	K
S: 17 T: 10 R: 14E CASS CASS COUNTY SID #1 CASS COUNTY SID #1 CASS COUNTY SID #1	LAKE WA CON DA WA CON DA PIPE LAKE WA CON DA	ST ML SS	99.00AF 1.11 701.00AF	04/17/1992 04/17/1992 07/27/1992	A 17174 A 17175 A 17211	O
<u>WEEPING WATER CREEK</u> S: 5 T: 10 R: 10E CASS LOWER PLATTE SOUTH NRD HOWARD VOGT	RESERVOIR 8A PUMP	ST IR	249.90AF 3.23	01/06/1998 03/10/1981	A 17632 A 15782	
<u>WEEPING WATER CREEK, TRIB. TO</u> S: 8 T: 10 R: 10E CASS LOWER PLATTE SOUTH NRD	RESERVOIR 7F	ST	64.00AF	09/29/1998	A 17703	
S: 18 T: 10 R: 10E CASS LOWER PLATTE SOUTH NRD	RESERVOIR 7C	ST	132.70AF	12/22/1995	A 17499	

SURFACE WATER RIGHTS DATA
CLAIMS, APPLICATIONS, AND APPROPRIATIONS IN DOWNSTREAM ORDER
DIVISION NO. 1F

SOURCE LOCATION APPROPRIATOR	CARRIER GAGE	USE	GRANT IN CFS/AF	DATE OF PRIORITY	DOCKET/ APP. NUMBER	ANNOTA. FT. NT.
<u>WEEPING WATER CREEK</u> S: 9 T: 10 R: 10E CASS VINCENT E & THERESA H SEIKER	PUMP	IR	.57	07/26/1974	A 13184	
S: 10 T: 10 R: 10E CASS DONALD C FRICKE	PUMP	IR	2.49	02/10/1997	A 17563	
<u>STOVE CREEK TRIB TO</u> S: 20 T: 10 R: 10E CASS LOWER PLATTE SOUTH NRD	RESERVOIR 21A	ST	71.50	12/22/1995	A 17500	
<u>WEEPING WATER CREEK</u> S: 2 T: 10 R: 10E CASS EARL & TONI KUNZ	PUMP	IR	1.57	08/20/1975	A 13751	
<u>BEAVER CREEK</u> S: 29 T: 11 R: 10E CASS LOWER PLATTE SOUTH NRD	RESERVOIR 6G	ST	63.10AF	11/22/1995	A 17496	
<u>BEAVER CREEK TRIB TO</u> S: 33 T: 11 R: 10E CASS LOWER PLATTE SOUTH NRD	RUETER RESERVOIR	ST	11.60AF	05/17/1996	A 17519	
<u>WEEPING WATER CREEK TRIB TO</u> S: 26 T: 11 R: 10E CASS LOWER PLATTE SOUTH NRD	RESERVOIR 6B	ST	22.20AF	11/22/1995	A 17495	
S: 12 T: 10 R: 10E CASS LOWER PLATTE SOUTH NRD	RESERVOIR 12BA	ST	13.20AF	04/23/1992	A 17180	
S: 1 T: 10 R: 10E CASS LOWER PLATTE SOUTH NRD	RESERVOIR 5H	ST	66.20AF	07/18/1991	A 17091	
S: 6 T: 10 R: 11E CASS LOWER PLATTE SOUTH NRD	RESERVOIR 5K	ST	90.90AF	07/18/1991	A 17092	
<u>WEEPING WATER CREEK</u> S: 32 T: 11 R: 11E CASS CONSTRUCTORS, INC	PUMP	MF	.89	05/05/1994	A 17360	
KERFORD LIMESTONE COMPANY	PUMP	IR	5.50	07/26/1974	A 13103	
KERFORD LIMESTONE COMPANY ET AL	PUMP	IR	4.56	04/23/1976	A 14193	
<u>WEEPING WATER CREEK TRIB TO</u> S: 5 T: 10 R: 11E CASS LOWER PLATTE SOUTH NRD	RESERVOIR 4F	ST	62.60AF	08/06/1991	A 17100	
S: 9 T: 10 R: 11E CASS STEPHEN M DAVIS ESTATE	DAVIS RESERVOIR	ST	16.00AF	10/27/1976	A 14522	
STEPHEN M DAVIS ESTATE	PUMP	IR	2.00	02/06/1976	A 13998	
<u>DAVIS RESERVOIR</u> S: 9 T: 10 R: 11E CASS STEPHEN M DAVIS ESTATE	PUMP	SI	16.00	10/27/1976	A 14523	A-13998 K
<u>WEEPING WATER CREEK TRIB TO</u> S: 9 T: 10 R: 11E CASS LOWER PLATTE SOUTH NRD	RESERVOIR 4J	ST	165.00AF	03/06/1992	A 17160	

SURFACE WATER RIGHTS DATA
CLAIMS, APPLICATIONS, AND APPROPRIATIONS IN DOWNSTREAM ORDER
DIVISION NO. 1F

SOURCE LOCATION APPROPRIATOR	CARRIER GAGE	USE	GRANT IN CFS/AF	DATE OF PRIORITY	DOCKET/ APP. NUMBER	ANNOA. FT. NT.
<u>WEEPING WATER CREEK TRIB. TO</u> S: 4 T: 10 R: 11E CASS						
STEPHEN M DAVIS ESTATE	PUMP	IR	1.24	05/28/1976	A 14242	
S: 27 T: 11 R: 11E CASS						
LOWER PLATTE SOUTH NRD	RESERVOIR 19C	ST	2.00AF	03/30/1994	A 17363	
<u>DAVIS RESERVOIR</u> S: 4 T: 10 R: 11E CASS						
STEPHEN M DAVIS ESTATE	PUMP	SI		10/27/1976	A 14523	A-14242
<u>WEEPING WATER CREEK TRIB. TO</u> S: 34 T: 11 R: 11E CASS						
KERFORD LIMESTONE COMPANY	PUMP	MF	2.00	08/08/1966	A 18928	
<u>WEEPING WATER CREEK</u> S: 2 T: 10 R: 11E CASS						
CITY OF WEEPING WATER	CITY SUPPLY CANAL	DO	2.00	06/20/1955	A 7712	
<u>CEDAR CREEK, SOUTH</u> S: 25 T: 11 R: 11E CASS						
DAVIS TRUST	PUMP	IR	2.38	06/04/1976	A 14257	
S: 36 T: 11 R: 11E CASS						
FRANK DAVIS TRUST	DAVIS TRUST RESERVOIR	ST	11.10AF	02/14/1977	A 14703	
<u>DAVIS TRUST RESERVOIR</u> S: 25 T: 11 R: 11E CASS						
FRANK DAVIS TRUST	PUMP	SI		05/16/1977	A 14947	A-14257
<u>CEDAR CREEK, SOUTH</u> S: 31 T: 11 R: 12E CASS						
KENNETH AHRENS	PUMP	IR	3.06	03/12/1981	A 15789	
<u>CEDAR CREEK, SOUTH, TRIB. TO</u> S: 30 T: 11 R: 12E CASS						
LOWER PLATTE SOUTH NRD	RESERVOIR 17L	ST	1.80AF	03/30/1994	A 17362	
S: 28 T: 11 R: 12E CASS						
KENNETH AHRENS	AHRENS RESERVOIR	ST	9.35AF	10/06/1976	A 14499	
<u>AHRENS RESERVOIR</u> S: 28 T: 11 R: 12E CASS						
KENNETH AHRENS	PUMP	SO		01/05/1977	A 14629	
<u>CEDAR CREEK, SOUTH, TRIB. TO</u> S: 28 T: 11 R: 12E CASS						
LOWER PLATTE SOUTH NRD	RESERVOIR 17D	ST	96.60AF	09/02/1994	A 17393	
<u>WEEPING WATER CREEK</u> S: 4 T: 10 R: 12E CASS						
EARL & MARTHA MURDOCH	PUMP	IR	3.67	07/21/1975	A 13665	
<u>WEEPING WATER CREEK, TRIB. TO</u> S: 33 T: 11 R: 12E CASS						
LOWER PLATTE SOUTH NRD	RESERVOIR 15I	ST	18.10AF	09/02/1994	A 17392	

SURFACE WATER RIGHTS DATA
CLAIMS, APPLICATIONS, AND APPROPRIATIONS IN DOWNSTREAM ORDER
DIVISION NO. 1F

SOURCE LOCATION APPROPRIATOR	CARRIER GAGE	USE	GRANT IN CFS/AF	DATE OF PRIORITY	DOCKET/ OF APP. NUMBER	ANNOA. FT. APP. NT.
<u>WEPPING WATER CREEK</u>						
S: 13 T: 10 R: 12E CASS						
LEE ROY AHRENS	PUMP	IR	2.89	08/06/1974	A 13135	
LEE ROY AHRENS	PUMP	IR	2.51	08/06/1976	A 14379	
LEE ROY AHRENS	PUMP	IR	2.06	03/31/1975	A 13511	
<u>WEPPING WATER CREEK TRIBUT. TO</u>						
S: 24 T: 10 R: 12E CASS						
LOWER PLATTE SOUTH NRD	RESERVOIR NO 21	ST	29.50AF	09/02/1994	A 17391	
S: 25 T: 11 R: 12E CASS						
CECIL G & CAROLYN M MURDOCH	PUMP	IR	3.57	09/15/1976	A 14464	
S: 6 T: 10 R: 13E CASS						
TESSIE MURDOCH ET AL	PUMP	IR	2.95	03/18/1976	A 14104	
S: 22 T: 11 R: 12E CASS						
WILLIAM W & BARBARA A JAMESON	PUMP	IR	.86	03/26/1975	A 13496	
WILLIAM W & BARBARA A JAMESON	JAMESON RESERVOIR	ST	22.20AF	07/28/1975	A 13690	
BETTY PHILPOT	PUMP	IR	1.06	03/26/1975	A 13497	
S: 23 T: 11 R: 12E CASS						
BETTY PHILPOT	PUMP	IR	1.02	03/26/1975	A 13498	
S: 29 T: 11 R: 13E CASS						
LOWER PLATTE SOUTH NRD	RESERVOIR 15G	ST	81.20AF	08/01/1991	A 17099	
S: 28 T: 11 R: 13E CASS						
STUART T & LAVERA Y SCHLICHTEMEIER	SCHLICHTEMEIER RES. NO. 1	ST	20.80AF	07/01/1975	A 13641	
S: 33 T: 11 R: 13E CASS						
STUART T & LAVERA Y SCHLICHTEMEIER	PUMP	IR	4.89	07/16/1974	A 13079	
<u>SCHLICHTEMEIER RESERVOIR NO. 1</u>						
S: 20 T: 11 R: 13E CASS						
STUART T & LAVERA Y SCHLICHTEMEIER	PUMP	SI		07/01/1975	A 13642	A-13079
<u>WEPPING WATER CREEK TRIBUT. TO</u>						
S: 32 T: 11 R: 13E CASS						
ROBERT & HELEN SCHLICHTEMEIER	PUMP	IR	.54	07/29/1974	A 13109	
ROBERT & HELEN SCHLICHTEMEIER	PUMP	IR	.67	04/18/1977	A 14912	
LOWER PLATTE SOUTH NRD	RESERVOIR 15B	ST	36.00AF	08/01/1991	A 17098	
<u>RESERVOIR 15B</u>						
S: 32 T: 11 R: 13E CASS						
LORI B AND JEROME A DWORAK	PUMP	SO	30.70AF	07/07/1992	A 17206	
<u>WEPPING WATER CREEK TRIBUT. TO</u>						
S: 31 T: 11 R: 13E CASS						
CECIL MURDOCH	PUMP	IR	1.59	03/18/1976	A 14105	
S: 12 T: 10 R: 12E CASS						
JOHN & MAXINE L KNABE	PUMP	IR	3.10	06/24/1976	A 14286	
S: 17 T: 10 R: 13E CASS						
LOWER PLATTE SOUTH NRD	RESERVOIR 2A	ST	43.20AF	09/02/1994	A 17390	

SURFACE WATER RIGHTS DATA
CLAIMS, APPLICATIONS, AND APPROPRIATIONS IN DOWNSTREAM ORDER
DIVISION NO. 1F

SOURCE LOCATION APPROPRIATOR	CARRIER GAGE	USE	GRANT IN CFS/AF	DATE OF PRIORITY	DOCKET/ APP. NUMBER	ANNOA. FT. NT.
<u>WEEPING WATER CREEK</u>						
S: 21 T: 10 R: 13E CASS						
LEE ROY AHRENS	PUMP	IR	2.10	08/06/1974	A 13134	
LEE ROY AHRENS	PUMP	IR	.91	02/12/1976	A 14017	
<u>WEEPING WATER CREEK, TRIB. TO</u>						
S: 33 T: 11 R: 13E CASS						
ROBERT & HELEN SCHLICHTEMEIER	PUMP	IR	1.17	07/29/1974	A 13108	K
ROBERT & HELEN SCHLICHTEMEIER	PUMP	IR	1.94	04/18/1977	A 14911	
ROBERT & HELEN SCHLICHTEMEIER	SCHLICHTEMEIER RES.	ST	26.20AF	04/05/1977	A 14884	
S: 4 T: 10 R: 13E CASS						
STUART T & LAVERA Y SCHLICHTEMEIER	SCHLICHTEMEIER RES. NO. 2	ST	1.42AF	12/09/1975	A 13981	
STUART T & LAVERA Y SCHLICHTEMEIER	SCHLICHTEMEIER RES. NO. 2	SS	4.40AF	01/20/1977	A 14650	A-13901 A
STUART T & LAVERA Y SCHLICHTEMEIER	PUMP	IR	1.43	07/16/1974	A 13080	
<u>SCHLICHTEMEIER RESERVOIR NO. 2</u>						
S: 4 T: 10 R: 13E CASS						
STUART T & LAVERA Y SCHLICHTEMEIER	PUMP	SI		12/09/1975	A 13902	A-13080
<u>WEEPING WATER CREEK</u>						
S: 22 T: 10 R: 13E CASS						
CLYDE L COOK	PUMP	IR	.99	01/21/1969	A 11622	
<u>WEEPING WATER CREEK, SOUTH BRANCH</u>						
S: 27 T: 10 R: 11E CASS						
T M & FAITH DAVIES	PUMP	IR	1.08	06/04/1976	A 14256	
DAVID & MARY LOU BAXTER	PUMP	IR	2.26	05/12/1976	A 14221	
<u>WEEPING WATER CREEK, SOUTH BRANCH, TRIB. TO</u>						
S: 30 T: 10 R: 12E CASS						
STERLING BAIER	PUMP	DO	.01	04/21/1989	A 16780	
<u>WEEPING WATER CREEK, SOUTH BRANCH</u>						
S: 31 T: 10 R: 12E CASS						
OTIS L BOND	PUMP	IR	2.12	08/26/1976	A 14426	
S: 33 T: 10 R: 12E CASS						
OTIS L BOND	PUMP	IR	1.00	08/26/1976	A 14427	
S: 28 T: 10 R: 12E CASS						
EDWARD A & LORETTA B LINHARDT	PUMP	IR	.35	08/06/1975	A 13718	
S: 33 T: 10 R: 12E CASS						
CARROL M & ANGELINE MEYER	PUMP	IR	1.00	07/23/1975	A 13676	K
<u>WEEPING WATER CREEK, SOUTH BRANCH, TRIB. TO</u>						
S: 27 T: 10 R: 12E CASS						
LOWER PLATTE SOUTH NRD	RUNGE RESERVOIR 2	ST	52.70AF	09/27/1983	A 16245	
<u>RUNGE RESERVOIR 2</u>						
S: 27 T: 10 R: 12E CASS						
LOWER PLATTE SOUTH NRD	PUMP	SO		06/04/1987	A 16557	K
<u>WEEPING WATER CREEK, SOUTH BRANCH, TRIB. TO</u>						
S: 26 T: 10 R: 12W CASS						
LOWER PLATTE SOUTH NRD	RESERVOIR 26CC-10-12	ST	23.10	12/22/1994	A 17425	

SURFACE WATER RIGHTS DATA
CLAIMS, APPLICATIONS, AND APPROPRIATIONS IN DOWNSTREAM ORDER
DIVISION NO. 1F

SOURCE LOCATION APPROPRIATOR	CARRIER GAGE	USE	GRANT IN CFS/AF	DATE OF PRIORITY	DOCKET/APP. NUMBER	ANNO. FT. NT.
<u>WEEPING WATER CREEK, SOUTH BRANCH</u> S: 35 T: 10 R: 12E CASS HAVEMAN FARMS	PUMP	IR	3.03	07/28/1975	A 13693	
<u>FLOOD CREEK</u> S: 11 T: 9 R: 12E OTOE LOYD TERPSMA	PUMP	IR	3.30	01/30/1976	A 13979	
<u>WEEPING WATER CREEK, SOUTH BRANCH</u> S: 1 T: 9 R: 12E OTOE GERALD A & DONNA R THOMS	PUMP	IR	1.91	05/23/1975	A 13589	
S: 29 T: 10 R: 13E CASS DON AHRENS	PUMP	IR	1.23	01/08/1990	A 16910	
S: 28 T: 10 R: 13E CASS DELBERT & FAYE LINDSEY	PUMP	IR	1.09	07/12/1976	A 14320	
<u>SLOUGH CREEK, BIG</u> S: 16 T: 9 R: 13E OTOE HAROLD A JAMES	PUMP	IR	2.29	09/16/1975	A 13008	
HAROLD A JAMES	HAROLD JAMES RESERVOIR	ST	1.80AF	07/05/1977	A 15008	
<u>WEEPING WATER CREEK, SOUTH BRANCH</u> S: 22 T: 10 R: 13E CASS CLYDE L COOK	PUMP	IR	1.10	07/12/1968	A 11484	
<u>WEEPING WATER CREEK</u> S: 22 T: 10 R: 13E CASS CHENEY & SMITH	PUMP	IR	2.44	08/28/1975	A 13773	
<u>COAL CREEK</u> S: 14 T: 10 R: 13E CASS LEWIS ROGERS & SONS	PUMP	IR	3.62	07/30/1976	A 14365	
ROGERS FARMS	ROGERS RESERVOIR	ST	9.80AF	01/04/1977	A 14626	
<u>ROGERS RESERVOIR</u> S: 14 T: 10 R: 13E CASS ROGERS FARMS	PUMP	SI		01/04/1977	A 14627	A-14365 #
<u>WEEPING WATER CREEK</u> S: 35 T: 10 R: 13E CASS B & R CORPORATION	PUMP	IR	.57	11/27/1936	A 2664	
<u>WEEPING WATER CREEK, TRIB. TO</u> S: 12 T: 9 R: 13E OTOE OTOE COUNTY BOARD OF COMMISSIONERS	JOHNSON RESERVOIR	ST	31.00AF	11/21/1978	A 15365	
<u>WEEPING WATER CREEK</u> S: 6 T: 9 R: 14E OTOE JOHN WIRTH ET AL	PUMPS	IR	1.72	02/02/1955	A 7055	
<u>WALNUT CREEK</u> S: 36 T: 9 R: 13E OTOE WILLIAM H & ADELE OBERDIECK	PUMP	IR	.46	08/27/1936	A 2625	
WILLIAM H & ADELE OBERDIECK	PUMP	IR	.16	12/29/1955	A 8294	

SURFACE WATER RIGHTS DATA
CLAIMS, APPLICATIONS, AND APPROPRIATIONS IN DOWNSTREAM ORDER
DIVISION NO. 1F

SOURCE LOCATION APPROPRIATOR	CARRIER GAGE	USE	GRANT IN CFS/AF	DATE OF PRIORITY	DOCKET/ APP. NUMBER	ANNOA. FT. NT.
<u>WALNUT CREEK</u>						
S: 31 T: 9 R: 14E OTOE ALVIN POHLMAN	PUMP	IR	.63	09/06/1955	A 8059	#
<u>NORTH TABLE CREEK</u>						
S: 6 T: 8 R: 14E OTOE HAMMOND FARMS INC	PUMP	IR	3.69	09/09/1996	A 17537	
<u>TABLE CREEK, SOUTH</u>						
S: 23 T: 8 R: 13E OTOE HEYE FARMS, INC	PUMP	IR	2.86	05/13/1957	A 9495	
<u>TABLE CREEK, SOUTH, TRIB. TO</u>						
S: 19 T: 8 R: 14E OTOE HENRY A STRATKER	PUMP	IR	1.13	03/08/1977	A 14781	
<u>FOUR MILE CREEK</u>						
S: 32 T: 8 R: 14E OTOE MARIE WIECKHORST	PUMP	IR	1.37	01/27/1978	A 15175	
S: 33 T: 8 R: 14E OTOE TIMOTHY D CROOK JR	PUMP	IR	.90	08/01/1956	A 8711	
<u>THREE MILE CREEK</u>						
S: 27 T: 8 R: 14E OTOE ALVIN L & HILDA SCHNITZER	PUMP	IR	.14	08/05/1975	A 13712	
<u>FOUR MILE CREEK</u>						
S: 27 T: 8 R: 14E OTOE ALVIN L & HILDA SCHNITZER	PUMP	IR	1.64	08/05/1975	A 13713	
<u>MISSOURI RIVER</u>						
S: 31 T: 8 R: 15E OTOE OMAHA PUBLIC POWER DISTRICT	NEBRASKA CITY POWER STATION	CO	699.64	05/30/1979	D 1082	
OMAHA PUBLIC POWER DISTRICT	NEBRASKA CITY POWER STATION	CO	35.65	05/30/1979	D 1099	
OMAHA PUBLIC POWER DISTRICT	NEBRASKA CITY POWER STATION	CO	32.53	08/28/1996	A 17534	
OMAHA PUBLIC POWER DISTRICT	NEBRASKA CITY POWER STATION	CO	457.66	03/10/1998	A 17648	
S: 19 T: 7 R: 15E OTOE CAMPBELL & GLOCKEL	PUMP	IR	.81	07/02/1977	D 1067	
S: 30 T: 7 R: 15E OTOE EQUITABLE LIFE ASSURANCE SOCIETY OF THE U S	PUMP	IR	2.84	07/06/1974	D 1078	
<u>CAMP CREEK, TRIB. TO</u>						
S: 10 T: 7 R: 14E OTOE STANLEY L JOHNSON	PUMP	IR	1.11	03/11/1977	A 14795	
S: 16 T: 7 R: 14E OTOE STANLEY L JOHNSON	PUMP	IR	1.04	03/11/1977	A 14794	
NEMAHA NRD	BUFFALO CITY RES. NO. 1	ST	48.80AF	06/16/1977	A 14983	

SURFACE WATER RIGHTS DATA
CLAIMS, APPLICATIONS, AND APPROPRIATIONS IN DOWNSTREAM ORDER
DIVISION NO. 1F

SOURCE LOCATION APPROPRIATOR	CARRIER GAGE	USE	GRANT IN CFS/AF	DATE OF PRIORITY	DOCKET/ APP. NUMBER	ANNOA. FT. NT.
<u>CAMP CREEK</u>						
S: 23 T: 7 R: 14E OTOE WRIGHT & ROBERT DAVIS	PUMP	IR	1.46	03/03/1967	A 11058	
WRIGHT & ROBERT DAVIS	PUMP	IR	1.71	08/17/1979	A 15558	
<u>CAMP CREEK SOUTH BRANCH</u>						
S: 26 T: 7 R: 14E OTOE TIMOTHY D CROOK SR	PUMP	IR	1.21	09/02/1958	A 9643	
<u>MISSOURI RIVER</u>						
S: 25 T: 6 R: 15E NEMAHA FLORENCE R MOREN	PUMP	IR	4.25	07/01/1971	D 1062	
S: 20 T: 5 R: 16E NEMAHA BRONVILLE DEVELOPMENT CORP	PUMP	IR	.46	07/01/1980	D 1074	
S: 32 T: 5 R: 16E NEMAHA NEBRASKA PUBLIC POWER DISTRICT	COOPER NUCLEAR STATION	CO	1480.41	05/10/1972	D 1071	
S: 7 T: 4 R: 16E NEMAHA RICH ANDREW	PUMP	IR	12.47	02/28/1989	A 16749	
<u>NEMAHA RIVER, LITTLE</u>						
S: 9 T: 8 R: 08E OTOE NEMAHA NRD	RESERVOIR NO. 21	ST	267.30AF	08/26/1997	A 17614	
<u>HOOPER CREEK, TRIB. TO</u>						
S: 07 T: 09 R: 09E OTOE NEMAHA NRD	RESERVOIR NO 17	ST	101.00AF	06/30/1995	A 17466	
<u>NEMAHA RIVER, LITTLE</u>						
S: 12 T: 8 R: 8E OTOE NEMAHA NRD	LITTLE NEMAHA RIVER RESERVOIR NO. 25	ST		10/09/1998	A 17707	*
S: 1 T: 8 R: 8E OTOE NEMAHA NRD	LITTLE NEMAHA RIVER RESERVOIR NO. 26	ST	92.70AF	10/01/1996	A 17543	
S: 6 T: 8 R: 9E OTOE CLAUDE F JENSEN	PUMP	IR	1.58	01/14/1976	A 13938	K
S: 07 T: 08 R: 09E OTOE JERRY COOR	COOR RESERVOIR	ST	33.70AF	09/07/1995	A 17486	
S: 32 T: 9 R: 9E OTOE NEMAHA NRD	LITTLE NEMAHA RIVER RESERVOIR NO. 31	ST		10/09/1998	A 17708	*
<u>NEMAHA RIVER, LITTLE, TRIB. TO</u>						
S: 25 T: 9 R: 08E OTOE NEMAHA NRD	PUMP	ST	135.80AF	08/23/1996	A 17532	
<u>SILVER CREEK</u>						
S: 28 T: 8 R: 9E OTOE NEMAHA NRD	RESERVOIR NO. 34	ST	236.80AF	12/14/1993	A 17340	

SURFACE WATER RIGHTS DATA
CLAIMS, APPLICATIONS, AND APPROPRIATIONS IN DOWNSTREAM ORDER
DIVISION NO. 1F

SOURCE LOCATION APPROPRIATOR	CARRIER GAGE	USE	GRANT IN CFS/AF	DATE OF PRIORITY	DOCKET/ APP. NUMBER	ANNOA. FT. NT.
<u>SILVER CREEK TRIBUT. TO</u>						
S: 17 T: 8 R: 9E OTOE NEMAHA NRD	RESERVOIR NO. 36	ST		12/04/1998	A 17717	*
S: 15 T: 8 R: 9E OTOE NEMAHA NRD	RESERVOIR NO. 37	ST	57.50AF	12/14/1993	A 17339	
S: 14 T: 8 R: 9E OTOE ROLAND L & JENNIFER T MEYER	ROYAL RESERVOIR	ST	24.90AF	10/12/1993	A 17322	
<u>HOOPER CREEK TRIBUT. TO</u>						
S: 18 T: 9 R: 9E OTOE NEMAHA NRD	RESERVOIR NO. 18	ST	200.00AF	12/14/1993	A 17341	
<u>WOODLAND HILLS RESERVOIR</u>						
S: 16 T: 9 R: 9E OTOE FLODMAN LINKS INC	PUMP	SO	10.30AF	02/28/1992	A 17153	
<u>HOOPER CREEK TRIBUT. TO</u>						
S: 16 T: 9 R: 9E OTOE FLODMAN LINKS INC	WOODLAND HILLS RESERVOIR	ST	19.10AF	02/28/1992	A 17152	
<u>HOOPER CREEK</u>						
S: 9 T: 9 R: 9E OTOE DALE K HAYES	HAYES RESERVOIR	ST	10.00AF	04/11/1977	A 14892	
DALE K HAYES	PUMP	IR	.57	04/11/1977	A 14893	K
<u>HAYES RESERVOIR</u>						
S: 9 T: 9 R: 9E OTOE DALE K HAYES	PUMP	SI	7.10AF	04/11/1977	A 14894	A-14893 K
<u>HOOPER CREEK TRIBUT. TO</u>						
S: 30 T: 10 R: 9E CASS EAGLE LAKE, INC	EAGLE LAKE	ST	30.80AF	03/15/1973	A 12827	
S: 05 T: 09 R: 09E OTOE NEMAHA NRD	RESERVOIR NO. 5	ST	285.60AF	06/30/1995	A 17464	
S: 03 T: 09 R: 09E OTOE NEMAHA NRD	RESERVOIR NO. 8	ST	271.00AF	06/30/1995	A 17465	
S: 1 T: 9 R: 9E OTOE NEMAHA NRD	RESERVOIR NO. 61	ST		10/ 9/1998	A 17709	*
S: 10 T: 9 R: 10E OTOE NEMAHA NRD	RESERVOIR NO. 63	ST		06/26/1998	A 17682	*
<u>NEMAHA RIVER, LITTLE TRIBUT. TO</u>						
S: 10 T: 8 R: 11E OTOE NEMAHA NRD	ZIEGLER RES. Z-1	ST	26.40AF	10/13/1966	A 10969	
<u>WOLF CREEK</u>						
S: 10 T: 9 R: 10E OTOE NEMAHA NRD	RESERVOIR NO. 59	ST		06/26/1998	A 17681	*
<u>OWL CREEK</u>						
S: 21 T: 9 R: 10E OTOE NEMAHA NRD	RESERVOIR NO 59	ST	51.20AF	08/26/1997	A 17613	

SURFACE WATER RIGHTS DATA
CLAIMS, APPLICATIONS, AND APPROPRIATIONS IN DOWNSTREAM ORDER
DIVISION NO. 1F

SOURCE LOCATION APPROPRIATOR	CARRIER GAGE	USE	GRANT IN CFS/AF	DATE OF PRIORITY	DOCKET/ APP. NUMBER	ANNOA. FT. NT.
<u>WOLF CREEK TRIB. TO</u> S: 30 T: 9 R: 11E OTOE C R FARGO	FARGO RESERVOIR	ST	32.80AF	10/21/1955	A 8231	
<u>RUSSELL CREEK</u> S: 24 T: 8 R: 09E OTOE NEMAHA NRD	RESERVOIR NO. 42	ST		06/26/1998	A 17683	*
<u>ZIEGLER CREEK</u> S: 25 T: 8 R: 10E OTOE NEMAHA NRD	ZIEGLER CREEK RES. Z-15	ST	112.10AF	07/11/1968	A 11480	
S: 30 T: 8 R: 11E OTOE NEMAHA NRD	ZIEGLER CREEK RES. Z-17	ST	38.10AF	07/16/1969	A 11748	
S: 20 T: 8 R: 11E OTOE NEMAHA NRD	ZIEGLER CREEK RES. Z-16	ST	165.30AF	06/18/1969	A 11730	
<u>NEMAHA RIVER, LITTLE</u> S: 28 T: 8 R: 11E OTOE HARVEY A & TERRY A SUDMAN	PUMP	IR	.50	08/10/1955	A 7890 R P-444	
HARVEY A & TERRY A SUDMAN	PUMP	IR	.50	10/04/1976	A 14495 R A7890P444D	
S: 27 T: 8 R: 11E OTOE K & D ENTERPRISES, INC	PUMP	IR	3.46	07/10/1975	A 13649	K
S: 34 T: 8 R: 11E OTOE WELLENSIEK BROTHERS	PUMPS	IR	1.00	08/25/1972	A 12730	K
S: 27 T: 8 R: 11E OTOE K & D ENTERPRISES, INC	K & D ENTERPRISES RES.	ST	53.30AF	04/24/1981	A 15855	
<u>K & D ENTERPRISES, INC RESERVOIR</u> S: 27 T: 8 R: 11E OTOE K & D ENTERPRISES, INC	PUMP	SI		06/04/1981	A 15884	A-13649 K
<u>NEMAHA RIVER, LITTLE</u> S: 27 T: 8 R: 11E OTOE K & D ENTERPRISES, INC	K & D ENTERPRISES, INC. RESERVOIR	ST	74.41AF	08/04/1981	A 15957	
<u>NEMAHA RIVER, LITTLE TRIB. TO</u> S: 32 T: 8 R: 11E OTOE NEMAHA NRD	ZIEGLER RES. Z-5-4	ST	45.60AF	09/12/1968	A 11561	
S: 4 T: 7 R: 11E OTOE NEMAHA NRD	ZIEGLER RES. Z-5-3	ST	37.59AF	07/31/1967	A 11214	
S: 34 T: 8 R: 11E OTOE NEMAHA NRD	ZIEGLER RES. Z-5-1	ST	55.10AF	12/18/1968	A 11604	
<u>ZIEGLER RESERVOIR Z-5-1</u> S: 34 T: 8 R: 11E OTOE NEMAHA NRD	PUMP	SI	443.20AF	04/28/1981	A 15858	A-13873 K
<u>NEMAHA RIVER, LITTLE</u> S: 34 T: 8 R: 11E OTOE HENRY F WELLENSIEK	PUMP	IR	2.04	11/21/1975	A 13873	K
HENRY F WELLENSIEK	ZIEGLER RES. Z-5-1	SS	55.10AF	04/28/1981	A 15859	A-11604 C

Department of Water Resources

SURFACE WATER RIGHTS DATA
CLAIMS, APPLICATIONS, AND APPROPRIATIONS IN DOWNSTREAM ORDER
DIVISION NO. 1F

SOURCE LOCATION APPROPRIATOR	CARRIER GAGE	USE	GRANT IN CFS/AF	DATE OF PRIORITY	DOCKET/ APP. NUMBER	ANNOA. FT. NT.
<u>NEMAHA RIVER, LITTLE</u>						
S: 35 T: 8 R: 11E OTOE						
DALE JANSSEN	PUMP	IR	3.34	11/18/1975	A 13868	K
DALE JANSSEN	JANSSEN RESERVOIR	SS	63.60AF	04/21/1976	A 14186	A-14185 C
<u>NEMAHA RIVER, LITTLE, TRIB. TO</u>						
S: 3 T: 7 R: 11E OTOE						
NEMAHA NRD	ZIEGLER RES. Z-6-2	ST	26.30AF	07/12/1967	A 11197	
DALE JANSSEN	JANSSEN RESERVOIR	ST	63.60AF	04/21/1976	A 14185	
<u>JANSSEN RESERVOIR</u>						
S: 3 T: 7 R: 11E OTOE						
DALE JANSSEN	PUMP	SI		12/07/1976	A 14580	A-13868
<u>BROWNELL CREEK, TRIB. TO</u>						
S: 35 T: 9 R: 11E OTOE						
ALICE C CHASE	CHASE-HOPPE RESERVOIR	ST	33.00AF	09/30/1957	A 9573	
S: 18 T: 8 R: 12E OTOE						
NEMAHA NRD	BROWNELL CREEK 18-2	ST	13.65AF	06/16/1997	A 17583	
<u>BROWNELL CREEK</u>						
S: 26 T: 8 R: 11E OTOE						
JAMES H SCARBOROUGH	HAASE RESERVOIR	ST	56.90AF	04/11/1977	A 14899	
JAMES H SCARBOROUGH	PUMP	IR	1.41	06/16/1968	A 9832	
<u>HAASE RESERVOIR</u>						
S: 26 T: 8 R: 11E OTOE						
JAMES H SCARBOROUGH	PUMP	SI		04/11/1977	A 14891	A-9832
JAMES H SCARBOROUGH	PUMP	SO		04/11/1977	A 14891	K
<u>NEMAHA RIVER, LITTLE</u>						
S: 2 T: 7 R: 11E OTOE						
SNYDER FARMS	PUMP	IR	2.63	03/15/1972	A 12553	K
S: 11 T: 7 R: 11E OTOE						
DOUGLAS, ALFRED & MARLENE DAMME	PUMPS	IR	1.06	03/12/1955	A 7192	T-193 K
DOUGLAS, ALFRED & MARLENE DAMME	PUMP	IR	1.63	06/29/1993	A 17296	A-7192 D
S: 12 T: 7 R: 11E OTOE						
DOUGLAS, ALFRED & MARLENE DAMME	PUMP	IR	.94	03/26/1969	A 11678	T-194
S: 13 T: 7 R: 11E OTOE						
SHOEMAKER TRUCK STATION	PUMPS	IR	1.24	08/16/1955	A 7946	K
SHOEMAKER TRUCK STATION	PUMP	IR	.79	06/29/1977	A 14987	K
SHOEMAKER TRUCK STATION	SHOEMAKER RESERVOIR	ST	29.40AF	06/29/1977	A 14988	
<u>SHOEMAKER RESERVOIR</u>						
S: 13 T: 7 R: 11E OTOE						
SHOEMAKER TRUCK STATION	PUMP	SI	22.11AF	01/04/1978	A 15168	A-7946 K
SHOEMAKER TRUCK STATION	PUMP	SI	7.29AF	01/04/1978	A 15168	A-14987 K
<u>MUDDY CREEK</u>						
S: 32 T: 8 R: 10E OTOE						
NEMAHA NRD	SOUTH BRANCH RESERVOIR 1B	ST	208.90AF	02/14/1994	A 17353	

SURFACE WATER RIGHTS DATA
CLAIMS, APPLICATIONS, AND APPROPRIATIONS IN DOWNSTREAM ORDER
DIVISION NO. 1F

SOURCE LOCATION APPROPRIATOR	CARRIER GAGE	USE	GRANT IN CFS/AF	DATE OF PRIORITY	DOCKET/ APP. NUMBER	ANNOA. FT. NT.
<u>MUDDY CREEK, TRIB. TO</u>						
S: 5 T: 7 R: 10E OTOE NEMAHA NRD		SOUTH BRANCH RESERVOIR 52 ST		12/09/1998	A 17718	*
<u>MUDDY CREEK</u>						
S: 17 T: 7 R: 11E OTOE RICCI & RANDY LANDWEHR	PUMP	IR	.43	07/05/1974	A 13062	K
RICCI & RANDY LANDWEHR	PUMP	IR	.66	07/09/1980	A 15675	K
S: 23 T: 7 R: 11E OTOE NOERRLINGER & HOPP	PUMP	IR	.55	06/17/1968	A 11451	K
<u>NEMAHA RIVER, LITTLE, TRIB. TO</u>						
S: 7 T: 7 R: 12E OTOE ELOF O & WANDA L NELSON TRUSTS	PUMP	IR	.31	11/06/1975	A 13858	K
ELOF O & WANDA L NELSON TRUSTS	NELSON RESERVOIR	ST	48.60AF	08/03/1977	A 15064	
<u>NELSON RESERVOIR</u>						
S: 7 T: 7 R: 12E OTOE ELOF O & WANDA L NELSON TRUSTS	PUMP	SO	2.90AF	08/03/1977	A 15065	K
<u>NEMAHA RIVER, LITTLE</u>						
S: 18 T: 7 R: 12E OTOE BYRON W MEYER	PUMP	IR	.46	12/30/1954	A 6952	
<u>NEMAHA RIVER, LITTLE, SOUTH FORK, TRIB. TO</u>						
S: 1 T: 7 R: 8E LANCASTER NEMAHA NRD		SOUTH BRANCH RES. 34	55.80AF	07/10/1987	A 16568	
S: 6 T: 7 R: 9E OTOE NEMAHA NRD		SOUTH BRANCH RES. 36	15.90AF	07/10/1987	A 16569	
S: 18 T: 7 R: 9E OTOE NEMAHA NRD		SOUTH BRANCH RES. 1-6	26.80AF	05/17/1991	A 17077	
S: 17 T: 7 R: 9E OTOE NEMAHA NRD		SOUTH BRANCH RES. 93	72.50AF	10/17/1984	A 16344	
S: 7 T: 7 R: 9E OTOE NEMAHA NRD		SOUTH BRANCH RES. 84	57.20AF	07/10/1987	A 16570	
S: 28 T: 7 R: 9E OTOE NEMAHA NRD		SOUTH BRANCH RES. 2-2		12/31/1990	A 17036	
S: 14 T: 7 R: 9E OTOE NEMAHA NRD		SOUTH BRANCH RESERVOIR 7	411.80AF	03/05/1991	A 17052	
S: 24 T: 7 R: 9E OTOE NEMAHA NRD		SOUTH BRANCH RESERVOIR 8	117.30AF	10/19/1988	A 16718	
S: 26 T: 7 R: 9E OTOE NEMAHA NRD		SOUTH BRANCH RES. 3-3	19.50AF	03/23/1995	A 17439	
S: 24 T: 7 R: 9E OTOE NEMAHA NRD		SOUTH BRANCH RESERVOIR 10	110.40AF	10/19/1988	A 16716	
<u>NEMAHA RIVER, LITTLE, SOUTH FORK</u>						
S: 19 T: 7 R: 10E OTOE RICHARD LUBBEN	PUMP	IR	1.93	12/17/1965	A 10731	K

SURFACE WATER RIGHTS DATA
CLAIMS, APPLICATIONS, AND APPROPRIATIONS IN DOWNSTREAM ORDER
DIVISION NO. 1F

SOURCE LOCATION APPROPRIATOR	CARRIER GAGE	USE	GRANT IN CFS/AF	DATE OF PRIORITY	DOCKET/ APP NUMBER	ANNO. FT. NT.
<u>NEMAHA RIVER, LITTLE, SOUTH FORK, TRIB. TO</u>						
S: 18 T: 7 R: 10E OTOE NEMAHA NRD		SOUTH BRANCH RES. 11 ST	163.40AF	01/27/1986	A 16469	
<u>SAUNDERS CREEK, TRIB. TO</u>						
S: 6 T: 6 R: 10E OTOE NEMAHA NRD		SOUTH BRANCH RESERVOIR 12 ST	73.99AF	04/26/1993	A 17278	
S: 7 T: 6 R: 10E OTOE NEMAHA NRD		SOUTH BRANCH RESERVOIR 13 ST	83.05AF	04/26/1993	A 17277	
S: 36 T: 7 R: 9E OTOE NEMAHA NRD		SOUTH BRANCH RESERVOIR 45 ST	120.00AF	10/19/1988	A 16717	
<u>NEMAHA RIVER, LITTLE, SOUTH FORK</u>						
S: 2 T: 6 R: 10E JOHNSON EARL R & ALDINE B ROWE		PUMP	.50	12/26/1967	A 11299	K
<u>SILVER CREEK</u>						
S: 12 T: 6 R: 10E JOHNSON EARL R & ALDINE B ROWE		PUMP	.16	06/26/1974	A 13053	K
<u>NEMAHA RIVER, LITTLE, SOUTH FORK</u>						
S: 1 T: 6 R: 10E JOHNSON DENA POWELL		PUMP	1.43	08/05/1966	A 10917	K
<u>TURKEY CREEK, TRIB. TO</u>						
S: 26 T: 6 R: 10E JOHNSON RUSSELL SEMM		RUSSELL SEMM RESERVOIR	21.29AF	04/09/1993	A 17268	
<u>COON CREEK</u>						
S: 29 T: 6 R: 11E JOHNSON NEMAHA NRD		SOUTH BRANCH RESERVOIR 27 ST	163.30AF	01/23/1993	A 17244	
<u>NEMAHA RIVER, LITTLE, SOUTH FORK</u>						
S: 1 T: 6 R: 11E JOHNSON MICHAEL KAVANAUGH		PUMP	.57	02/20/1981	A 15771	K
EVAN HOLSCHER		PUMP	.77	02/09/1981	A 15762	T-375 K
EVAN HOLSCHER		PUMP	.47	03/22/1995	A 17438	D
S: 6 T: 6 R: 12E JOHNSON ALBERT H SCHACHT ET AL		PUMP	1.71	12/11/1956	A 9830	
S: 31 T: 7 R: 12E OTOE EMMA BRANDT		PUMP	1.30	09/06/1967	A 11245	K
S: 29 T: 7 R: 12E OTOE VERNON H RUENHOLL		PUMP	1.45	01/19/1976	A 13950	
ALFRED G & MARLENE A DAMME		PUMP	1.14	12/17/1975	A 13911	K
S: 20 T: 7 R: 12E OTOE MEYER & HOFKER		PUMP	.22	03/16/1976	A 14090	K
<u>NEMAHA RIVER, LITTLE</u>						
S: 20 T: 7 R: 12E OTOE ALFRED G & MARLENE A DAMME		PUMP	.81	10/13/1955	A 8220	K
S: 17 T: 7 R: 12E OTOE DUANE S DAMME		PUMP	.80	08/14/1989	A 16873A	A-8220 D

SURFACE WATER RIGHTS DATA
CLAIMS, APPLICATIONS, AND APPROPRIATIONS IN DOWNSTREAM ORDER
DIVISION NO. 1F

SOURCE LOCATION APPROPRIATOR	CARRIER GAGE	USE	GRANT IN CFS/AF	DATE OF PRIORITY	DOCKET/ APP. NUMBER	ANNO. FT. NT.
<u>NEMAHA RIVER, LITTLE</u>						
S: 17 T: 7 R: 12E OTOE						
DUANE S DAMME	PUMP	IR	1.57	08/14/1989	A 16873B	A-8228
ALFRED G & MARLENE A DAMME	PUMP	IR	.50	06/02/1992	A 17190	
S: 20 T: 7 R: 12E OTOE						
MAXINE L HILLMAN	PUMP	IR	1.61	07/23/1970	A 12025	K
<u>SPRING CREEK, TRIB. TO</u>						
S: 31 T: 5 R: 12E JOHNSON						
NEMAHA NRD	SPRING CREEK RES. 9-3	ST	46.70AF	03/21/1977	A 14836	
<u>SPRING CREEK</u>						
S: 30 T: 5 R: 12E JOHNSON						
NEMAHA NRD	SPRING CREEK RES. 9-A	ST	308.70AF	02/04/1972	A 12496	
<u>SPRING CREEK, TRIB. TO</u>						
S: 24 T: 5 R: 11E JOHNSON						
NEMAHA NRD	SPRING CREEK RES. 9-6	ST	16.20AF	03/30/1972	A 12571	
S: 19 T: 5 R: 12E JOHNSON						
NEMAHA NRD	SPRING CREEK RES. 9-4	ST	19.10AF	02/04/1972	A 12497	
NEMAHA NRD	SPRING CREEK RES. 9-5	ST	26.30AF	01/29/1968	A 11326	
S: 14 T: 5 R: 11E JOHNSON						
NEMAHA NRD	SPRING CREEK RES. 8-A	ST	108.80AF	05/27/1975	A 13595	
S: 13 T: 5 R: 11E JOHNSON						
NEMAHA NRD	SPRING CREEK RES. 8-1	ST	20.80AF	08/03/1970	A 12046	
S: 1 T: 5 R: 11E JOHNSON						
NEMAHA NRD	SPRING CREEK RES. 7-C	ST	90.00AF	08/03/1970	A 12047	
NEMAHA NRD	SPRING CREEK RES. 7-B	ST	44.60AF	08/03/1970	A 12048	
S: 5 T: 5 R: 12E JOHNSON						
NEMAHA NRD	SPRING CREEK RES. 6-A	ST	106.80AF	05/10/1977	A 14938	
S: 25 T: 6 R: 11E JOHNSON						
NEMAHA NRD	SPRING CREEK RES. 6-2	ST	29.90AF	03/17/1969	A 11672	
<u>MAN'S CREEK</u>						
S: 27 T: 6 R: 11E JOHNSON						
NEMAHA NRD	SPRING CREEK RES. 11-A	ST	345.00AF	05/10/1977	A 14939	
<u>MAN'S CREEK, TRIB. TO</u>						
S: 24 T: 6 R: 11E JOHNSON						
NEMAHA NRD	SPRING CREEK RES. 10-1	ST	7.10AF	03/10/1977	A 14784	
<u>SPRING CREEK, TRIB. TO</u>						
S: 33 T: 6 R: 12E JOHNSON						
NEMAHA NRD	SPRING CREEK RES. 5-2	ST	24.40AF	09/22/1966	A 10957	
NEMAHA NRD	SPRING CREEK RES. 5-3	ST	19.57AF	06/29/1967	A 11187	
S: 29 T: 6 R: 12E JOHNSON						
NEMAHA NRD	SPRING CREEK RES. 5-A	ST	373.20AF	03/17/1969	A 11671	
<u>SPRING CREEK</u>						
S: 17 T: 6 R: 12E JOHNSON						
ROBERT C & RUTH E ARMKNECHT ET AL	PUMP	IR	.21	07/17/1975	A 13655	K

SURFACE WATER RIGHTS DATA
CLAIMS, APPLICATIONS, AND APPROPRIATIONS IN DOWNSTREAM ORDER
DIVISION NO. 1F

SOURCE LOCATION APPROPRIATOR	CARRIER GAGE	USE	GRANT IN CFS/AF	DATE OF PRIORITY	DOCKET/ APP. NUMBER	ANNOA. FT. NT.
<u>SPRING CREEK TRIB. TO</u>						
S: 9 T: 6 R: 12E JOHNSON NEMAHA NRD	SPRING CREEK RES. 4-3	ST	28.00AF	06/29/1967	A 11188	
S: 8 T: 6 R: 12E JOHNSON NEMAHA NRD	SPRING CREEK RES. 3-1	ST	35.50AF	05/27/1975	A 13594	
S: 4 T: 6 R: 12E JOHNSON NEMAHA NRD	SPRING CREEK RES. 2-3	ST	18.30AF	03/17/1969	A 11670	
<u>SPRING CREEK</u>						
S: 27 T: 7 R: 12E OTOE JAMES P & FRIEDA GERKING	PUMP	IR	1.55	12/31/1974	A 13339	K
<u>NEMAHA RIVER, LITTLE</u>						
S: 24 T: 7 R: 12E OTOE DON A WITTLER ET AL	PUMP	IR	1.11	05/19/1975	A 13586	
<u>NEMAHA RIVER, LITTLE, NORTH FORK</u>						
S: 19 T: 10 R: 11E CASS NEMAHA NRD	WILSON CREEK RES. 12-S	ST	287.00AF	07/03/1978	A 15288	
<u>NEMAHA RIVER, LITTLE, NORTH FORK, TRIB. TO</u>						
S: 36 T: 10 R: 10E CASS NEMAHA NRD	WILSON CREEK RES. 11-A	ST	264.20AF	08/24/1973	A 12938	
<u>WILSON CREEK RESERVOIR 11-A</u>						
S: 36 T: 10 R: 10E CASS NEMAHA NRD	PUMP	SO		07/12/1977	A 15024	
<u>NEMAHA RIVER, LITTLE, NORTH FORK, TRIB. TO</u>						
S: 6 T: 9 R: 11E OTOE NEMAHA NRD	WILSON CREEK RES. 12-T	ST	260.50AF	05/24/1978	A 15266	
<u>NEMAHA RIVER, LITTLE, NORTH FORK</u>						
S: 5 T: 9 R: 11E OTOE ROY & IMO BERNER	PUMP	IR	.55	08/12/1975	A 13730	K
<u>NEMAHA RIVER, LITTLE, NORTH FORK, TRIB. TO</u>						
S: 18 T: 9 R: 11E OTOE NEMAHA NRD	WILSON CREEK RES. 10-5	ST	25.80AF	05/23/1979	A 15480	
S: 21 T: 9 R: 11E OTOE NEMAHA NRD	WILSON CREEK RES. 10-E	ST	316.30AF	07/23/1980	A 15686	
S: 11 T: 9 R: 11E OTOE NEMAHA NRD	WILSON CREEK RES. 12-11	ST	49.48AF	06/11/1965	A 10642	
<u>NEMAHA RIVER, LITTLE, NORTH FORK</u>						
S: 13 T: 9 R: 11E OTOE ALVIN W STEINHOFF	PUMP	IR	.43	08/09/1961	A 9968	
S: 24 T: 9 R: 11E OTOE RICHARD A STEINHOFF	PUMP	IR	1.01	08/04/1960	A 9849	
S: 23 T: 9 R: 11E OTOE ALVIN W STEINHOFF	STEINHOFF RESERVOIR	ST	12.40AF	06/23/1976	A 14283	

SURFACE WATER RIGHTS DATA
CLAIMS, APPLICATIONS, AND APPROPRIATIONS IN DOWNSTREAM ORDER
DIVISION NO. 1F

SOURCE LOCATION APPROPRIATOR	CARRIER GAGE	USE	GRANT IN CFS/AF	DATE OF PRIORITY	DOCKET/ APP. NUMBER	ANNOTA. FT. NT.
<u>STEINHOFF RESERVOIR</u>						
S: 23 T: 9 R: 11E OTOE						
ALVIN W STEINHOFF	PUMP	SO		08/04/1977	A 15867	
ALVIN W STEINHOFF	PUMP	SO		07/27/1981	A 15951	
<u>NEMAHA RIVER, LITTLE, NORTH FORK</u>						
S: 24 T: 9 R: 11E OTOE						
RICHARD A STEINHOFF	RICHARD A STEINHOFF RES.	ST	19.10AF	09/23/1980	A 15719	
<u>STEINHOFF, RICHARD A, RESERVOIR</u>						
S: 24 T: 9 R: 11E OTOE						
RICHARD A STEINHOFF	PUMP	SI		04/20/1981	A 15844	A-9849
<u>NEMAHA RIVER, LITTLE, NORTH FORK, TRIB. TO</u>						
S: 12 T: 9 R: 11E OTOE						
NEMAHA NRD	WILSON CREEK RES. 12-6	ST	25.10AF	08/16/1971	A 12353	
S: 26 T: 9 R: 11E OTOE						
NEMAHA NRD	WILSON CREEK RES. 9-C	ST	93.80AF	12/08/1969	A 11838	
S: 25 T: 9 R: 11E OTOE						
NEMAHA NRD	WILSON CREEK RES. 9-1	ST	21.16AF	08/23/1972	A 12722	
NEMAHA NRD	WILSON CREEK RES. 2-N	ST	7.20AF	09/27/1983	A 16240	
S: 19 T: 9 R: 12E OTOE						
NEMAHA NRD	WILSON CREEK RES. 2-S	ST	116.20AF	05/11/1967	A 11135	
<u>WILSON CREEK RESERVOIR 2-S</u>						
S: 19 T: 9 R: 12E OTOE						
NEMAHA NRD	PUMP	SI	52.25AF	02/13/1975	A 13400	A-9269 K
NEMAHA NRD	PUMP	SI	72.15AF	02/13/1975	A 13400	A-13399 K
<u>NEMAHA RIVER, LITTLE, NORTH FORK</u>						
S: 30 T: 9 R: 12E OTOE						
ALVIN C ROSS	PUMP	IR	.77	03/01/1957	A 9269	T-195 K
ALVIN C ROSS	PUMP	IR	1.23	02/13/1975	A 13399	K
ALVIN C ROSS	WILSON CREEK RES. 2-S	SS	147.00AF	04/13/1977	A 14897	C
ROGER & SHARON ROSS	PUMP	IR	.83	07/11/1978	A 15293	K
ALVIN C & OPAL ROSS	ROSS RESERVOIR	ST	2.00AF	06/27/1977	A 14997	
<u>NEMAHA RIVER, LITTLE, NORTH FORK, TRIB. TO</u>						
S: 31 T: 9 R: 12E OTOE						
NEMAHA NRD	WILSON CREEK RES. 2-J	ST	84.70AF	09/27/1983	A 16239	
NEMAHA NRD	WILSON CREEK RES. 2-H	ST	57.40AF	09/27/1983	A 16238	
<u>NEMAHA RIVER, LITTLE, NORTH FORK</u>						
S: 29 T: 9 R: 12E OTOE						
ROGER & SHARON ROSS	PUMP	IR	.89	08/03/1970	A 12044	K
<u>NEMAHA RIVER, LITTLE, NORTH FORK, TRIB. TO</u>						
S: 28 T: 9 R: 12E OTOE						
NEMAHA NRD	WILSON CREEK RES. 2-21	ST	21.60AF	08/17/1966	A 10932	
S: 5 T: 8 R: 12E OTOE						
ALVIN C ROSS	ROSS RESERVOIR	ST	12.10AF	08/29/1977	A 15099	

SURFACE WATER RIGHTS DATA
CLAIMS, APPLICATIONS, AND APPROPRIATIONS IN DOWNSTREAM ORDER
DIVISION NO. 1F

SOURCE LOCATION APPROPRIATOR	CARRIER GAGE	USE	GRANT IN CFS/AF	DATE OF PRIORITY	DOCKET/ APP. NUMBER	ANNOA. FT. NT.
<u>NEMAHA RIVER, LITTLE, NORTH FORK, TRIB. TO</u>						
S: 27 T: 9 R: 12E OTOE						
NEMAHA NRD	WILSON CREEK RES. 2-32	ST	33.20AF	08/09/1965	A 10668	
S: 34 T: 9 R: 12E OTOE						
NEMAHA NRD	WILSON CREEK RES. 2-X	ST	75.60AF	08/16/1971	A 12352	
S: 27 T: 9 R: 12E OTOE						
NEMAHA NRD	WILSON CREEK RES. 2-26	ST	17.30AF	08/09/1965	A 10667	
S: 34 T: 9 R: 12E OTOE						
NEMAHA NRD	WILSON CREEK RES. 2-Y	ST	72.80AF	12/16/1968	A 11601	
S: 2 T: 8 R: 12E OTOE						
NEMAHA NRD	WILSON CREEK RES. 2-28	ST	26.80AF	08/17/1966	A 10933	
S: 8 T: 8 R: 12E OTOE						
NEMAHA NRD	WILSON CREEK RES. 8-H	ST	107.90AF	06/12/1968	A 11446	
<u>WILSON CREEK RESERVOIR B-H</u>						
S: 8 T: 8 R: 12E OTOE						
NEMAHA NRD	BURR PUMP	SO		02/27/1976	A 14066	K
<u>NEMAHA RIVER, LITTLE, NORTH FORK, TRIB. TO</u>						
S: 9 T: 8 R: 12E OTOE						
ROBERT BURR	BURR PUMP	IR	2.90	02/27/1976	A 14065	
<u>WILSON CREEK RESERVOIR B-H</u>						
S: 8 T: 8 R: 12E OTOE						
NEMAHA NRD	BURR PUMP	SI		02/27/1976	A 14066	A-14065 K
<u>NEMAHA RIVER, LITTLE, NORTH FORK, TRIB. TO</u>						
S: 9 T: 8 R: 12E OTOE						
ROBERT BURR	BURR RESERVOIR	ST	25.70AF	08/11/1977	A 15075	
<u>BURR RESERVOIR</u>						
S: 9 T: 8 R: 12E OTOE						
ROBERT BURR	PUMP	SI		09/16/1977	A 15112	A-14065
<u>NEMAHA RIVER, LITTLE, NORTH FORK, TRIB. TO</u>						
S: 16 T: 8 R: 12E OTOE						
NEMAHA NRD	WILSON CREEK RES. 8-5	ST	29.63AF	08/17/1966	A 10931	
NEMAHA NRD	WILSON CREEK RES. 8-B	ST	100.80AF	06/12/1968	A 11445	
S: 35 T: 9 R: 12E OTOE						
NEMAHA NRD	WILSON CREEK RES. 1-24	ST	24.20AF	01/03/1968	A 11302	
S: 1 T: 8 R: 12E OTOE						
NEMAHA NRD	WILSON CREEK RES. 1-N	ST	80.80AF	01/03/1968	A 11301	
<u>NEMAHA RIVER, LITTLE, NORTH FORK</u>						
S: 13 T: 8 R: 12E OTOE						
CLARENCE PETERSEN JR	PUMP	IR	1.35	08/05/1975	A 13714	K
<u>WILSON CREEK, TRIB. TO</u>						
S: 31 T: 9 R: 13E OTOE						
NEMAHA NRD	WILSON CREEK RES. 7-9	ST	73.20AF	05/11/1967	A 11134	
S: 36 T: 9 R: 12E OTOE						
NEMAHA NRD	WILSON CREEK RES. 7-8	ST	21.80AF	05/11/1967	A 11133	

SURFACE WATER RIGHTS DATA
CLAIMS, APPLICATIONS, AND APPROPRIATIONS IN DOWNSTREAM ORDER
DIVISION NO. 1F

SOURCE LOCATION APPROPRIATOR	CARRIER GAGE	USE	GRANT IN CFS/AF	DATE OF PRIORITY	DOCKET/ APP. NUMBER	ANNOA. FT. NT.
<u>WILSON CREEK</u> S: 6 T: 8 R: 13E OTOE NEMAHA NRD						
<u>NEMAHA RIVER, LITTLE, NORTH FORK</u> S: 13 T: 8 R: 12E OTOE ELMER HEISER	WILSON CREEK RES. 7-A	ST	421.30AF	08/16/1971	A 12351	
<u>FOX CREEK</u> S: 22 T: 8 R: 13E OTOE NEMAHA NRD	PUMP	IR	.21	04/06/1956	A 8463	K
<u>FOX CREEK, TRIB. TO</u> S: 28 T: 8 R: 13E OTOE NEMAHA NRD	WILSON CREEK RES. 5-H	ST	144.80AF	05/11/1967	A 11136	
<u>NEMAHA RIVER</u> S: 20 T: 8 R: 13E OTOE NEMAHA NRD	WILSON CREEK RES. 5-F	ST	121.60AF	07/16/1969	A 11750	
<u>CAR CREEK</u> S: 4 T: 8 R: 13E OTOE NEMAHA NRD	WILSON CREEK RES. 5-C	ST	74.90AF	09/27/1983	A 16241	
<u>NEMAHA RIVER</u> S: 9 T: 8 R: 13E OTOE NEMAHA NRD	WILSON CREEK RES. 6-7	ST	34.30AF	12/16/1968	A 11600	
<u>NEMAHA RIVER</u> S: 17 T: 8 R: 13E OTOE MARCIA M. TERRY	WILSON CREEK RES. 6-4	ST	81.70AF	12/16/1968	A 11602	
<u>BIERE RESERVOIR</u> S: 17 T: 8 R: 13E OTOE ARLO W. BIERE	PUMP	IR	1.78	07/26/1977	A 15046	K
<u>FOX CREEK, TRIB. TO</u> S: 18 T: 8 R: 13E OTOE NEMAHA NRD	BIERE RESERVOIR	ST	32.20AF	07/26/1977	A 15047	
<u>WILSON CREEK RESERVOIR 5-J</u> S: 18 T: 8 R: 13E OTOE NEMAHA NRD	BIERE RESERVOIR NO. 2	ST	9.40AF	08/29/1977	A 15098	
<u>NEMAHA RIVER, LITTLE, NORTH FORK</u> S: 24 T: 8 R: 12E OTOE ROGER E MEREDITH	PUMP	SI	32.19AF	10/11/1977	A 15124	A-15046 K
<u>BIERE RESERVOIR</u> S: 17 T: 8 R: 13E OTOE ARLO W. BIERE	WILSON CREEK RES. 5-J	ST	84.10AF	08/23/1972	A 12723	
<u>FOX CREEK, TRIB. TO</u> S: 18 T: 8 R: 13E OTOE NEMAHA NRD	BIERE PUMP	SO		03/11/1976	A 14086	
<u>NEMAHA RIVER, LITTLE, NORTH FORK</u> S: 24 T: 8 R: 12E OTOE ROGER E MEREDITH	PUMP	IR	1.60	09/21/1976	A 14474	
<u>MEREDITH RESERVOIR</u> S: 24 T: 8 R: 12E OTOE ROGER E MEREDITH	MEREDITH RESERVOIR	ST	21.20AF	02/27/1978	A 15189	
<u>NEMAHA RIVER, LITTLE, NORTH FORK, TRIB. TO</u> S: 19 T: 8 R: 13E OTOE NEMAHA NRD	PUMP	SI		08/06/1979	A 15543	A-14474
<u>NEMAHA RIVER</u> S: 30 T: 8 R: 13E OTOE NEMAHA NRD	WILSON CREEK RES. 1-16	ST	29.40AF	07/23/1980	A 15687	
	WILSON CREEK RES. 1-15	ST	15.30AF	09/13/1968	A 11562	

See "Use" definitions and footnotes on pages 49 through 52

SURFACE WATER RIGHTS DATA
CLAIMS, APPLICATIONS, AND APPROPRIATIONS IN DOWNSTREAM ORDER
DIVISION NO. 1F

SOURCE LOCATION APPROPRIATOR	CARRIER GAGE	USE	GRANT IN CFS/AF	DATE OF PRIORITY	DOCKET/ APP. NUMBER	ANNOA. FT. NT.
<u>NEMAHA RIVER, LITTLE, NORTH FORK, TRIB. TO</u>						
S: 31 T: 8 R: 13E OTOE NEMAHA NRD						
S: 27 T: 8 R: 12E OTOE NEMAHA NRD	WILSON CREEK RES. 1-F	ST	132.90AF	09/27/1983	A 16242	
	LITTLE NEMAHA RIVER RES. 4-F	ST	293.80AF	11/24/1975	A 13879	
S: 2 T: 7 R: 12E OTOE NEMAHA NRD	LITTLE NEMAHA RIVER RES. 4-14	ST	120.70AF	11/24/1975	A 13878	
<u>NEMAHA RIVER, LITTLE, NORTH FORK</u>						
S: 1 T: 7 R: 12E OTOE OTTO WELLENSIEK	PUMP	IR	1.93	02/26/1957	A 9257	K
<u>NEMAHA RIVER, LITTLE, NORTH FORK, TRIB. TO</u>						
S: 4 T: 7 R: 12E OTOE NEMAHA NRD	WILSON CREEK RES. 3-6	ST	22.34AF	07/20/1965	A 10658	
S: 3 T: 7 R: 12E OTOE NEMAHA NRD	LITTLE NEMAHA RIVER RES. 3-C	ST	110.70AF	05/27/1975	A 13599	
S: 10 T: 7 R: 12E OTOE NEMAHA NRD	LITTLE NEMAHA RIVER RES. 3-1B	ST	6.14AF	05/27/1975	A 13596	
S: 14 T: 7 R: 12E OTOE NEMAHA NRD	LITTLE NEMAHA RIVER RES. 3-1	ST	71.80AF	05/27/1975	A 13598	
NEMAHA NRD	LITTLE NEMAHA RIVER RES. 3-1A	ST	11.00AF	05/27/1975	A 13597	
<u>NEMAHA RIVER, LITTLE, NORTH FORK</u>						
S: 24 T: 7 R: 12E OTOE DON A WITTLER ET AL	PUMP	IR	1.02	12/30/1974	A 13335	
<u>NEMAHA RIVER, LITTLE</u>						
S: 25 T: 7 R: 12E OTOE DON A WITTLER ET AL	PUMP	IR	1.54	10/30/1953	A 5686	
DON A WITTLER ET AL	PUMP	IR	1.54	03/02/1976	A 14069	A-5686 D
DON A & LAVERN WITTLER	PUMP	IR	1.93	09/03/1975	A 13788	
<u>BEE CREEK</u>						
S: 13 T: 6 R: 12E NEMAHA LEWIS R LEIGH	LEIGH RESERVOIR	ST	9.00AF	04/05/1976	A 14150	
<u>LEIGH RESERVOIR</u>						
S: 13 T: 6 R: 12E NEMAHA LEWIS R LEIGH	PUMP	SO		04/05/1976	A 14151	
<u>SAND CREEK, WEST</u>						
S: 29 T: 7 R: 13E OTOE LAVERN & MARILYN WITTLER	PUMP	IR	.94	09/03/1975	A 13789	

SURFACE WATER RIGHTS DATA
CLAIMS, APPLICATIONS, AND APPROPRIATIONS IN DOWNSTREAM ORDER
DIVISION NO. 1F

SOURCE LOCATION APPROPRIATOR	CARRIER GAGE	USE	GRANT IN CFS/AF	DATE OF PRIORITY	DOCKET/ APP NUMBER	ANNOA. FT. NT.
<u>SAND CREEK, WEST</u>						
S: 32 T: 7 R: 13E OTOE WITTLER & WITTLER	PUMP	IR	1.79	11/18/1975	A 13860	
<u>NEMAHA RIVER, LITTLE</u>						
S: 8 T: 6 R: 13E NEMAHA TERPSMA & LAFLEUR	PUMP	IR	1.28	01/09/1968	A 11308	
L & R FARMS INC	PUMP	IR	1.13	02/13/1976	A 14020	
PAUL GAUCHAT ET AL	PUMP	IR	3.43	07/25/1968	A 11513	
<u>PIPER CREEK</u>						
S: 17 T: 6 R: 13E NEMAHA JAMES D & DEANNE K GERKING MARKS & COLES	GERKING RESERVOIR PUMP	ST IR	23.00AF 1.02	07/06/1977 12/22/1975	A 15013 A 13915	
<u>SAND CREEK</u>						
S: 4 T: 6 R: 13E NEMAHA BRAVINDER & ROBERSON BRAVINDER & ROBERSON	BRAVINDER-ROBERSON RES. PUMP	ST IR	65.00AF 1.57	05/22/1978 04/29/1957	A 15262 A 9473	K
<u>BRAVINDER-ROBERSON RESERVOIR</u>						
S: 4 T: 6 R: 13E NEMAHA BRAVINDER & ROBERSON	PUMP	SI		05/22/1978	A 15263	A-9473
<u>NEMAHA RIVER, LITTLE</u>						
S: 16 T: 6 R: 13E NEMAHA BOYD WAKELIM	PUMP	IR	1.78	05/08/1968	A 11416	
PAUL GAUCHAT ET AL	PUMP	IR	.86	08/26/1955	A 8832	
JOYCE MARKS	PUMP	IR	.46	08/11/1976	A 14385	
<u>HOUCHENS CREEK</u>						
S: 29 T: 6 R: 13E NEMAHA JOE H SMITH	PUMP	IR	1.69	01/21/1976	A 13956	
S: 16 T: 6 R: 13E NEMAHA L & R FARMS INC	PUMP	IR	1.31	02/13/1976	A 14029	
<u>NEMAHA RIVER, LITTLE</u>						
S: 16 T: 6 R: 13E NEMAHA PAUL GAUCHAT	PUMP	IR	1.13	01/06/1977	A 14630	
JAMES G GREEN	PUMP	IR	.51	08/23/1976	A 14413	
S: 15 T: 6 R: 13E NEMAHA FRED & FRED L (JR) GAUCHAT	PUMP	IR	6.04	07/15/1968	A 11488	
LETA HERRE	PUMP	IR	1.32	03/07/1977	A 14780	
S: 23 T: 6 R: 13E NEMAHA FRED L (JR) & MARCIA L GAUCHAT	PUMP	IR	1.71	02/11/1976	A 14014	
<u>NEMAHA RIVER, LITTLE, TRIB. TO</u>						
S: 26 T: 6 R: 13E NEMAHA FRED & FRED L (JR) GAUCHAT	PUMP	IR	4.80	07/15/1968	A 11489	
FRED L GAUCHAT JR	PUMP	IR	1.11	02/10/1977	A 14702	K
S: 22 T: 6 R: 13E NEMAHA NEMAHA NRD	GAUCHAT GROUP PROJECT RES.	ST	25.80AF	07/02/1979	A 15512	

SURFACE WATER RIGHTS DATA
CLAIMS, APPLICATIONS, AND APPROPRIATIONS IN DOWNSTREAM ORDER
DIVISION NO. 1F

SOURCE LOCATION APPROPRIATOR	CARRIER GAGE	USE	GRANT IN CFS/AF	DATE OF PRIORITY	DOCKET/ APP. NUMBER	ANNOA. FT. NT.
<u>NEMAHA RIVER, LITTLE TRIB. TO</u>						
S: 11 T: 6 R: 13E NEMAHA JACK WINDLE	PUMP	IR	1.28	09/17/1974	A 13206	K
S: 14 T: 6 R: 13E NEMAHA LEONARD GAUCHAT JR	PUMP	IR	.38	12/23/1976	A 14607	
LEONARD GAUCHAT JR	PUMP	IR	.76	12/23/1976	A 14696	
<u>NEMAHA RIVER, LITTLE</u>						
S: 32 T: 6 R: 14E NEMAHA OLIN V CLARKE	PUMP	IR	.99	03/31/1977	A 14864	
<u>ROCK CREEK</u>						
S: 30 T: 7 R: 14E OTOE GEORGE W STUKENHOLTZ ET AL	PUMP	IR	.60	05/10/1956	A 8562	
GERTRUDE J STUKENHOLTZ ESTATE	PUMP	IR	.70	12/05/1936	A 2668	
<u>ROCK CREEK, TRIB. TO</u>						
S: 30 T: 7 R: 14E OTOE GERTRUDE J STUKENHOLTZ ESTATE	PUMP	IR	.60	05/04/1977	A 14927	
<u>ROCK CREEK</u>						
S: 32 T: 7 R: 14E OTOE E EARL STUKENHOLTZ	PUMP	IR	.77	11/26/1954	A 6873	
<u>ROCK CREEK, TRIB. TO</u>						
S: 36 T: 7 R: 13E OTOE OLIN D & VALETTA L COLE	PUMP	IR	2.21	08/01/1975	A 13697	
NEMAHA NRD	COLE NORTH	ST	50.00AF	04/06/1998	A 17660	
OLIN D & VALETTA L COLE	PUMP	IR	1.09	08/01/1975	A 13598	
NEMAHA NRD	COLE SOUTH	ST	88.00AF	04/06/1998	A 17661	
<u>ROCK CREEK</u>						
S: 8 T: 6 R: 14E NEMAHA K & D ENTERPRISES, INC	PUMP	IR	1.64	11/09/1976	A 14544	
S: 29 T: 6 R: 14E NEMAHA EVERETT MOODY	PUMP	IR	.74	02/18/1981	A 15770	K
S: 32 T: 6 R: 14E NEMAHA MARVIN BIERE	PUMP	IR	3.64	07/15/1985	A 16430	
OLIN V CLARKE	PUMP	IR	1.82	03/31/1977	A 14865	
<u>NEMAHA RIVER, LITTLE</u>						
S: 10 T: 5 R: 14E NEMAHA MARVIN BIERE	PUMP	IR	2.00	07/23/1974	A 13097	
<u>WILLOW CREEK</u>						
S: 34 T: 6 R: 14E NEMAHA LEE & MARIE C JOESTING	ELY RESERVOIR	ST	30.48AF	09/20/1966	A 10955	#
<u>LITTLE NEMAHA RIVER AT AUBURN, NE</u>						
<u>NEMAHA RIVER, LITTLE</u>						
S: 23 T: 5 R: 14E NEMAHA DWAINE W ROGGE	PUMP	IR	.82	03/24/1955	A 7252	

SURFACE WATER RIGHTS DATA
CLAIMS, APPLICATIONS, AND APPROPRIATIONS IN DOWNSTREAM ORDER
DIVISION NO. 1F

SOURCE LOCATION APPROPRIATOR	CARRIER GAGE	USE	GRANT IN CFS/AF	DATE OF PRIORITY	DOCKET/ APP NUMBER	ANNOA. FT. NT.
<u>CODDINGTON CREEK</u> S: 27 T: 5 R: 14E NEMAHA RICHARD M ALDEN	PUMP	IR	2.06	08/22/1983	A 16229	
S: 23 T: 5 R: 14E NEMAHA RICHARD M ALDEN	PUMP	IR	1.30	04/16/1985	A 16372	
<u>HUGHES CREEK</u> S: 36 T: 5 R: 14E NEMAHA G G G FARMS, INC	PUMP	IR	2.86	07/10/1977	A 15034	
<u>INDIAN CREEK TRIB. TO</u> S: 6 T: 4 R: 15E NEMAHA JULIUS H BERGMANN JR	BERGMAN RESERVOIR	ST	22.24AF	01/29/1970	A 11857	
<u>NEMAHA RIVER, LITTLE</u> S: 32 T: 5 R: 15E NEMAHA IFA FARMS	PUMP	IR	.49	06/15/1988	A 16664	K
S: 11 T: 4 R: 15E NEMAHA JOHN H STEVENSON	STEVENSON LAKE	ST	123.00AF	05/17/1956	A 8567	
<u>DEROIN CREEK TRIB. TO</u> S: 6 T: 3 R: 16E RICHARDSON HARLEY PLATTER	PUMP	IR	1.70	06/21/1979	A 15499	
<u>BEADON CREEK</u> S: 10 T: 3 R: 16E RICHARDSON HARLEY PLATTER	PUMP	IR	2.11	06/25/1979	A 15506	
<u>WINNEBAGO CREEK</u> S: 6 T: 2 R: 17E RICHARDSON NEMAHA NRD	WINNEBAGO-BEAN RESERVOIR	ST	75.80AF	02/07/1977	A 14691	
<u>WINNEBAGO CREEK TRIB. TO</u> S: 9 T: 2 R: 17E RICHARDSON NEMAHA NRD	WINNEBAGO-BEAN CREEK RES. 41-4	ST	38.90AF	03/10/1977	A 14787	
<u>WINNEBAGO CREEK</u> S: 9 T: 2 R: 17E RICHARDSON NEMAHA NRD	WINNEBAGO RESERVOIR	ST	175.50AF	02/07/1977	A 14690	
<u>WINNEBAGO CREEK TRIB. TO</u> S: 10 T: 2 R: 17E RICHARDSON NEMAHA NRD	WINNEBAGO-BEAN CREEK RES. 41-3	ST	19.00AF	10/28/1982	A 16160	
S: 22 T: 2 R: 17E RICHARDSON NEMAHA NRD	WINNEBAGO-BEAN CREEK RES. 42-3A	ST	63.50AF	03/10/1977	A 14788	
S: 15 T: 2 R: 17E RICHARDSON NEMAHA NRD	WINNEBAGO-BEAN CREEK RES. 42-5	ST	126.00AF	05/27/1975	A 13600	
S: 10 T: 2 R: 17E RICHARDSON NEMAHA NRD	WINNEBAGO-BEAN CREEK RES. 43-2	ST	71.50AF	03/10/1977	A 14786	

SURFACE WATER RIGHTS DATA
CLAIMS, APPLICATIONS, AND APPROPRIATIONS IN DOWNSTREAM ORDER
DIVISION NO. 1F

SOURCE LOCATION APPROPRIATOR	CARRIER GAGE	USE	GRANT IN CFS/AF	DATE OF PRIORITY	DOCKET/ APP. NUMBER	ANNOA. FT. NT.
<u>WINNEBAGO CREEK, TRIB. TO</u>						
S: 14 T: 2 R: 17E RICHARDSON NEMAHA NRD	WINNEBAGO-BEAN CREEK RES. 4-4	ST	49.20AF	06/23/1975	A 13633	
S: 13 T: 2 R: 17E RICHARDSON LEONARD RIEGER	FISCHER-RIEGER RESERVOIR	ST	55.30AF	03/03/1976	A 14072	
S: 23 T: 2 R: 17E RICHARDSON NEMAHA NRD	WINNEBAGO-BEAN CREEK RES. 3-3	ST	3.90AF	11/23/1977	A 15143	
<u>BEAN CREEK, TRIB. TO</u>						
S: 26 T: 2 R: 17E RICHARDSON NEMAHA NRD	BEAN CREEK RES. 5-5	ST	46.90AF	05/27/1975	A 13601	
S: 35 T: 2 R: 17E RICHARDSON NEMAHA NRD	WINNEBAGO-BEAN RES. 5-4	ST	27.10AF	08/11/1977	A 15073	
<u>BEAN CREEK</u> S: 35 T: 2 R: 17E RICHARDSON NEMAHA NRD	WINNEBAGO-BEAN RES. 5-6	ST	58.60AF	10/13/1977	A 15125	
<u>BEAN CREEK, TRIB. TO</u>						
S: 1 T: 1 R: 17E RICHARDSON NEMAHA NRD KENNETH THILTGES	THILTGES-GERWECK RES. THILTGES RESERVOIR MISSOURI RIVER AT RULO, NE	ST ST	30.90AF 42.90AF	04/29/1980 08/26/1982	A 15644 A 16144	#
<u>NEMAHA RIVER, BIG, NORTH FORK</u>						
S: 16 T: 7 R: 8E LANCASTER NEMAHA NRD	BIG NEMAHA RES. 23-B	ST	184.30AF	11/24/1975	A 13882	
<u>NEMAHA RIVER, BIG, NORTH FORK, TRIB. TO</u> S: 16 T: 7 R: 8E LANCASTER NEMAHA NRD	BIG NEMAHA RES. 23-C	ST	42.00AF	11/24/1975	A 13881	
<u>BIG NEMAHA RES. 23-C</u> S: 16 T: 7 R: 8E LANCASTER NEMAHA NRD	PUMP	SO		04/11/1978	A 15228	
<u>NEMAHA RIVER, BIG, NORTH FORK, TRIB. TO</u>						
S: 20 T: 7 R: 8E LANCASTER KROESE BROTHERS NEMAHA NRD	PUMP BIG NEMAHA RES. 23-D	1R ST	2.97 100.30AF	02/24/1977 11/24/1975	A 14755 A 13880	
S: 21 T: 7 R: 8E LANCASTER GLEN KROESE	PUMP	1R	4.24	02/24/1977	A 14756	
S: 34 T: 7 R: 8E LANCASTER RANDY MILLER	MILLER RESERVOIR	ST	30.05AF	05/02/1996	A 17514	
S: 24 T: 7 R: 8E LANCASTER NEMAHA NRD	UPPER BIG NEMAHA RES. L-16	ST	28.50AF	07/21/1967	A 11205	
S: 26 T: 7 R: 8E LANCASTER NEMAHA NRD	UPPER BIG NEMAHA RES. 21-B	ST	336.90AF	06/13/1972	A 12652	

SURFACE WATER RIGHTS DATA
CLAIMS, APPLICATIONS, AND APPROPRIATIONS IN DOWNSTREAM ORDER
DIVISION NO. 1F

SOURCE LOCATION APPROPRIATOR	CARRIER GAGE	USE	GRANT IN CFS/AF	DATE OF PRIORITY	DOCKET/ APP. NUMBER	ANNOA. FT. NT.
<u>NEMAHA RIVER, BIG, UPPER, RESERVOIR 21-B</u> S: 26 T: 7 R: 8E LANCASTER NEMAHA NRD						
<u>NEMAHA RIVER, BIG, NORTH FORK, TRIB. TO</u> S: 18 T: 6 R: 8E LANCASTER NEMAHA NRD	PUMP	SO		04/15/1975	A 13554	
S: 36 T: 7 R: 8E LANCASTER NEMAHA NRD	SOUTH BRANCH RES. NO. 63	ST	97.98AF	01/23/1993	A 17243	
S: 31 T: 7 R: 9E OTOE NEMAHA NRD	UPPER BIG NEMAHA RES. L-12	ST	33.78AF	04/02/1980	A 15639	
S: 6 T: 6 R: 9E JOHNSON NEMAHA NRD	UPPER BIG NEMAHA RES. 21-A	ST	130.20AF	10/06/1981	A 16003	
<u>NEMAHA RIVER, BIG, UPPER, RESERVOIR 20-B</u> S: 6 T: 6 R: 9E JOHNSON NEMAHA NRD	UPPER BIG NEMAHA RES. 20-B	ST	90.80AF	06/13/1972	A 12654	
<u>NEMAHA RIVER, BIG, NORTH FORK, TRIB. TO</u> S: 5 T: 6 R: 9E JOHNSON NEMAHA NRD	PUMP	SO		05/21/1984	A 16301	
<u>NEMAHA RIVER, BIG, UPPER, RESERVOIR 20-C</u> S: 5 T: 6 R: 9E JOHNSON NEMAHA NRD	UPPER BIG NEMAHA RES. 20-A	ST	135.70AF	04/14/1978	A 15232	
<u>NEMAHA RIVER, BIG, NORTH FORK, TRIB. TO</u> S: 12 T: 6 R: 8E GAGE NEMAHA NRD	PUMP	SO		10/05/1983	A 16247	
S: 7 T: 6 R: 9E JOHNSON NEMAHA NRD	UPPER BIG NEMAHA RES. G-16A	ST	26.00AF	07/26/1979	A 15530	
<u>NEMAHA RIVER, BIG, UPPER, RESERVOIR 20-C</u> S: 7 T: 6 R: 9E JOHNSON NEMAHA NRD	UPPER BIG NEMAHA RES. 20-C	ST	74.40AF	11/01/1979	A 15594	
<u>NEMAHA RIVER, BIG, NORTH FORK</u> S: 7 T: 6 R: 9E JOHNSON LAVERTA M VANWINKLE	PUMP	SO		05/21/1984	A 16300	
S: 17 T: 6 R: 9E JOHNSON MARVIN F & CAROLINE A KRESS	PUMP	IR	1.37	07/03/1975	A 13645	
<u>NEMAHA RIVER, BIG, NORTH FORK, TRIB. TO</u> S: 17 T: 6 R: 9E JOHNSON NEMAHA NRD	PUMP	IR	.56	03/21/1975	A 13488	
	UPPER BIG NEMAHA RES. J-45	ST	26.00AF	01/22/1980	A 15613	

SURFACE WATER RIGHTS DATA
CLAIMS, APPLICATIONS, AND APPROPRIATIONS IN DOWNSTREAM ORDER
DIVISION NO. 1F

SOURCE LOCATION APPROPRIATOR	CARRIER GAGE	USE	GRANT IN CFS/AF	DATE OF PRIORITY	DOCKET/ APP. NUMBER	ANNO. FT. NT.
<u>NEMAHA RIVER, BIG, NORTH FORK</u> S: 17 T: 6 R: 9E JOHNSON ALBERT BARTELS	PUMP	IR	1.61	08/03/1966	A 10914	
<u>NEMAHA RIVER, BIG, NORTH FORK, TRIB. TO</u> S: 4 T: 6 R: 9E JOHNSON NEMAHA NRD	UPPER BIG NEMAHA RES. J-12A	ST	29.10AF	10/14/1971	A 12400	
S: 9 T: 6 R: 9E JOHNSON NEMAHA NRD	UPPER BIG NEMAHA RES. J-12	ST	55.30AF	09/25/1978	A 15343	
S: 8 T: 6 R: 9E JOHNSON NEMAHA NRD	UPPER BIG NEMAHA RES. J-11	ST	8.22AF	11/01/1979	A 15595	
<u>NEMAHA RIVER, BIG, NORTH FORK</u> S: 16 T: 6 R: 9E JOHNSON WILLIAM A & MARJORIE E BARTELS	PUMP	IR	.59	08/03/1959	A 9742	
S: 21 T: 6 R: 9E JOHNSON CHRISTY EILERS	PUMP	IR	.90	02/10/1966	A 10769	
<u>NEMAHA RIVER, BIG, NORTH FORK, TRIB. TO</u> S: 10 T: 6 R: 9E JOHNSON NEMAHA NRD	UPPER BIG NEMAHA RES. J-42	ST	28.70AF	10/14/1971	A 12399	
S: 15 T: 6 R: 9E JOHNSON NEMAHA NRD	UPPER BIG NEMAHA RES. J-15	ST	10.90AF	10/17/1984	A 16342	
S: 16 T: 6 R: 9E JOHNSON NEMAHA NRD	UPPER BIG NEMAHA RES. 2-A	ST	119.80AF	10/14/1971	A 12398	
<u>NEMAHA RIVER, BIG, MIDDLE BRANCH</u> S: 22 T: 7 R: 6E LANCASTER NEMAHA NRD	BIG NEMAHA RES. 15-D	ST	155.50AF	08/24/1973	A 12927	
<u>NEMAHA RIVER, BIG, MIDDLE BRANCH, TRIB. TO</u> S: 27 T: 7 R: 6E LANCASTER NEMAHA NRD	BIG NEMAHA RES. 15-E	ST	116.60AF	08/24/1973	A 12928	
S: 26 T: 7 R: 6E LANCASTER NEMAHA NRD	BIG NEMAHA RES. L-15	ST	21.30AF	08/24/1973	A 12929	
S: 25 T: 7 R: 6E LANCASTER NEMAHA NRD	UPPER BIG NEMAHA RES. 15-B	ST	28.80AF	03/26/1970	A 11899	
S: 24 T: 7 R: 6E LANCASTER NEMAHA NRD	UPPER BIG NEMAHA RES. 15-A	ST	24.30AF	03/26/1970	A 11896	
S: 13 T: 7 R: 6E LANCASTER NEMAHA NRD	UPPER BIG NEMAHA RES. 14-B	ST	40.60AF	10/06/1981	A 16005	

SURFACE WATER RIGHTS DATA
CLAIMS, APPLICATIONS, AND APPROPRIATIONS IN DOWNSTREAM ORDER
DIVISION NO. 1F

SOURCE LOCATION APPROPRIATOR	CARRIER GAGE	USE	GRANT IN CFS/AF	DATE OF PRIORITY	DOCKET/ APP. NUMBER	ANNO. FT. NT.
<u>NEMAHA RIVER, BIG, MIDDLE BRANCH, TRIB. TO</u>						
S: 24 T: 7 R: 6E LANCASTER NEMAHA NRD		UPPER BIG NEMAHA RES. 14-A	ST	22.10AF 10/06/1981	A 16004	
S: 25 T: 7 R: 6E LANCASTER NEMAHA NRD		UPPER BIG NEMAHA RES. 14-C	ST	26.60AF 03/26/1970	A 11898	
S: 31 T: 7 R: 7E LANCASTER NEMAHA NRD		RESERVOIR 13-C	ST	114.10AF 03/02/1992	A 17156	
S: 20 T: 7 R: 7E LANCASTER NEMAHA NRD		UPPER BIG NEMAHA RES. 13-A	ST	41.00AF 03/26/1970	A 11897	
<u>NEMAHA RIVER, BIG, UPPER RESERVOIR 13-A</u>						
S: 29 T: 7 R: 7E LANCASTER NEMAHA NRD		CHERRY PUMP	SO		03/20/1975	A 13484
<u>NEMAHA RIVER, BIG, MIDDLE BRANCH, TRIB. TO</u>						
S: 8 T: 6 R: 7E GAGE NEMAHA NRD		UPPER BIG NEMAHA RES. G-33	ST	58.80AF 10/13/1981	A 16007	
S: 33 T: 7 R: 7E LANCASTER NEMAHA NRD		RESERVOIR 12-B	ST	250.90AF 03/02/1992	A 17158	
S: 4 T: 6 R: 7E GAGE NEMAHA NRD		BIG NEMAHA RES. G-18	ST	18.65AF 05/10/1976	A 14216	
S: 34 T: 7 R: 7E LANCASTER NEMAHA NRD		UPPER BIG NEMAHA RES. 12-A	ST	28.80AF 08/20/1985	A 16439	
<u>NEMAHA RIVER, BIG, MIDDLE BRANCH</u>						
S: 34 T: 7 R: 7E LANCASTER LARRY DEBOER		PUMP	IR	1.03	09/02/1969	A 11791
S: 35 T: 7 R: 7E LANCASTER GLENN G LEFFERDINK		PUMP	IR	.70	12/04/1968	A 11593
<u>NEMAHA RIVER, BIG, MIDDLE BRANCH, TRIB. TO</u>						
S: 25 T: 7 R: 7E LANCASTER NEMAHA NRD		BIG NEMAHA RES. L-4	ST	64.20AF 02/19/1971	A 12166	
S: 35 T: 7 R: 7E LANCASTER NEMAHA NRD		BIG NEMAHA RES. 11-A	ST	124.80AF 02/19/1971	A 12167	
<u>NEMAHA RIVER, BIG, MIDDLE BRANCH</u>						
S: 1 T: 6 R: 7E GAGE GLENN G LEFFERDINK		PUMP	IR	.68	03/16/1967	A 11875
S: 12 T: 6 R: 7E GAGE DCD FARMS		PUMP	IR	1.04	01/23/1967	A 11825
<u>NEMAHA RIVER, BIG, MIDDLE BRANCH, TRIB. TO</u>						
S: 6 T: 6 R: 8E GAGE NEMAHA NRD		UPPER BIG NEMAHA RES. G-24	ST	70.90AF 04/23/1981	A 15851	

SURFACE WATER RIGHTS DATA
CLAIMS, APPLICATIONS, AND APPROPRIATIONS IN DOWNSTREAM ORDER
DIVISION NO. 1F

SOURCE LOCATION APPROPRIATOR	CARRIER GAGE	USE	GRANT IN CFS/AF	DATE OF PRIORITY	DOCKET/ APP. NUMBER	ANNOA. FT. NT.
<u>NEMAHA RIVER, BIG, MIDDLE BRANCH, TRIB. TO</u> S: 12 T: 6 R: 7E GAGE NEMAHA NRD		UPPER BIG NEMAHA RES. 9-D	ST	115.70AF	11/24/1975	A 13877
<u>NEMAHA RIVER, BIG, UPPER, RESERVOIR 9-D</u> S: 12 T: 6 R: 7E GAGE NEMAHA NRD		PUMP	SO	12/01/1978	A 15369	
<u>NEMAHA RIVER, BIG, MIDDLE BRANCH, TRIB. TO</u> S: 12 T: 6 R: 7E GAGE NEMAHA NRD		UPPER BIG NEMAHA RES. 9-C	ST	95.30AF	01/29/1976	A 13974
<u>NEMAHA RIVER, BIG, UPPER, RESERVOIR 9-C</u> S: 12 T: 6 R: 7E GAGE NEMAHA NRD		PUMP	SI	11/26/1980	A 15731	A-11825
		NEMAHA NRD	SI	11/26/1980	A 15731	A-11826
		NEMAHA NRD	SO	11/26/1980	A 15731	
<u>NEMAHA RIVER, BIG, MIDDLE BRANCH, TRIB. TO</u> S: 12 T: 6 R: 7E GAGE DCD FARMS		PUMP	IR	.48	01/23/1967	A 11826
S: 5 T: 6 R: 8E GAGE NEMAHA NRD		UPPER BIG NEMAHA RES. 9-B	SF	327.00AF	06/01/1983	A 17201
S: 8 T: 6 R: 8E GAGE NEMAHA NRD		UPPER BIG NEMAHA RES. 9-A	ST	65.60AF	10/17/1984	A 16343
S: 9 T: 6 R: 8E GAGE NEMAHA NRD		UPPER BIG NEMAHA RES. G-25	ST	71.70AF	07/21/1967	A 11204
<u>SHAW CREEK</u> S: 22 T: 6 R: 7E GAGE NEMAHA NRD		UPPER BIG NEMAHA RES. 27-R	ST		08/20/1985	A 16441
<u>SHAW CREEK, TRIB. TO</u> S: 23 T: 6 R: 7E GAGE NEMAHA NRD		UPPER BIG NEMAHA RES. G-35	ST	46.40AF	12/26/1972	A 12781
S: 35 T: 6 R: 7E GAGE NEMAHA NRD		UPPER BIG NEMAHA RES. G-37	ST	13.30AF	12/26/1972	A 12778
<u>SHAW CREEK</u> S: 29 T: 6 R: 8E GAGE DARYL UHLMAN		PUMP	IR	.57	04/26/1956	A 8519

SURFACE WATER RIGHTS DATA
CLAIMS, APPLICATIONS, AND APPROPRIATIONS IN DOWNSTREAM ORDER
DIVISION NO. 1F

SOURCE LOCATION APPROPRIATOR	CARRIER GAGE	USE	GRANT IN CFS/AF	DATE OF PRIORITY	DOCKET/ APP. NUMBER	ANNO. FT. NT.
<u>JAKES CREEK</u>						
S: 1 T: 5 R: 7E GAGE NEMAHA NRD	UPPER BIG NEMAHA RES. G-18A	ST	76.90AF	12/26/1972	A 12779	
S: 32 T: 6 R: 8E GAGE ADAMS CO (A PARTNERSHIP)	PUMP	IR	.48	05/18/1956	A 8570	
S: 33 T: 6 R: 8E GAGE NEMAHA NRD	UPPER BIG NEMAHA RES. 25-C	ST	627.80AF	12/26/1972	A 12780	
<u>NEMAHA RIVER, BIG, MIDDLE BRANCH, TRIB. TO</u>						
S: 27 T: 6 R: 8E GAGE NEMAHA NRD	UPPER BIG NEMAHA RES. 7-A	ST	129.40AF	12/27/1968	A 11609	
S: 23 T: 6 R: 8E GAGE NEMAHA NRD	UPPER BIG NEMAHA RES. 12-G	ST	22.00AF	06/13/1972	A 12653	
<u>NEMAHA RIVER, BIG, MIDDLE BRANCH</u>						
S: 26 T: 6 R: 8E GAGE WARREN EBBERS JOHN FINKNER	PUMP PUMP	IR IR	1.72 .99	07/18/1974 05/02/1966	A 13086 A 10838	
<u>NEMAHA RIVER, BIG, MIDDLE BRANCH, TRIB. TO</u>						
S: 2 T: 5 R: 8E GAGE NEMAHA NRD	UPPER BIG NEMAHA RES. G-8	ST	9.80AF	08/19/1977	A 15083	
S: 35 T: 6 R: 8E GAGE NEMAHA NRD	UPPER BIG NEMAHA RES. 6-A	ST	156.80AF	03/10/1977	A 14783	
<u>NEMAHA RIVER, BIG, UPPER RESERVOIR 6-A</u>						
S: 35 T: 6 R: 8E GAGE NEMAHA NRD	PUMP	SO		01/31/1979	A 15409	
<u>NEMAHA RIVER, BIG, MIDDLE BRANCH, TRIB. TO</u>						
S: 20 T: 6 R: 9E JOHNSON NEMAHA NRD	UPPER BIG NEMAHA RES. 3-A	ST	228.00AF	10/17/1984	A 16341	
<u>NEMAHA RIVER, BIG, MIDDLE BRANCH</u>						
S: 28 T: 6 R: 9E JOHNSON CLINTON D & HELEN L BOLDT	PUMP	IR	.74	07/29/1974	A 13110	
<u>NEMAHA RIVER, BIG, NORTH FORK</u>						
S: 27 T: 6 R: 9E JOHNSON CLINTON D & HELEN L BOLDT	PUMP	IR	.94	04/20/1956	A 8501	
<u>NEMAHA RIVER, BIG, NORTH FORK, TRIB. TO</u>						
S: 28 T: 6 R: 9E JOHNSON NEMAHA NRD	UPPER BIG NEMAHA RES. J-44	ST	24.40AF	04/23/1981	A 15850	

SURFACE WATER RIGHTS DATA
CLAIMS, APPLICATIONS, AND APPROPRIATIONS IN DOWNSTREAM ORDER
DIVISION NO. 1F

SOURCE LOCATION APPROPRIATOR	CARRIER GAGE	USE	GRANT IN CFS/AF	DATE OF PRIORITY	DOCKET/ APP. NUMBER	ANNOA. FT. NT.
<u>NEMAHA RIVER, BIG, NORTH FORK</u>						
S: 27 T: 6 R: 9E JOHNSON						
ARNOLD T & AGNES W KLEIN	PUMP	IR	1.79	02/28/1964	A 10317	
S: 26 T: 6 R: 9E JOHNSON						
JOHN G KITZELMAN TRUST	PUMPS	IR	1.00	05/10/1956	A 8556	
DAVE THIESFELD	PUMP	IR	1.48	12/14/1976	A 14595	
<u>HOOKER CREEK, TRIB. TO</u>						
S: 24 T: 5 R: 8E GAGE						
NEMAHA NRD	UPPER BIG NEMAHA RES. G-2	ST	52.80AF	03/10/1977	A 14792	
S: 13 T: 5 R: 8E GAGE						
NEMAHA NRD	UPPER BIG NEMAHA RES. G-19	ST	33.40AF	12/27/1968	A 11610	
NEMAHA NRD	UPPER BIG NEMAHA RES. G-20	ST	16.90AF	03/10/1977	A 14791	
NEMAHA NRD	UPPER BIG NEMAHA RES. G-31	ST	30.50AF	06/22/1977	A 14990	
<u>HOOKER CREEK</u>						
S: 12 T: 5 R: 8E GAGE						
NEMAHA NRD	UPPER BIG NEMAHA RES. 18-B	ST	838.00AF	04/14/1978	A 15235	
<u>NEMAHA RIVER, BIG, UPPER RESERVOIR 18-B</u>						
S: 12 T: 5 R: 8E GAGE						
NEMAHA NRD	PUMP	SO		06/02/1986	A 16492	
NEMAHA NRD	PUMP	SI		06/02/1986	A 16492	A-12630
<u>HOOKER CREEK</u>						
S: 12 T: 5 R: 8E GAGE						
EARL KRAUSE ET AL	PUMP	IR	.14	05/15/1972	A 12630	K
<u>HOOKER CREEK, TRIB. TO</u>						
S: 7 T: 5 R: 9E JOHNSON						
NEMAHA NRD	UPPER BIG NEMAHA RES. J-28	ST	18.20AF	05/10/1977	A 14937	
NEMAHA NRD	UPPER BIG NEMAHA RES. 18-A	ST	132.60AF	12/27/1968	A 11607	
<u>HOOKER CREEK</u>						
S: 5 T: 5 R: 9E JOHNSON						
ROBERT L BUEHLER	PUMP	IR	.62	06/16/1960	A 9833	
S: 4 T: 5 R: 9E JOHNSON						
FRED JOHNSON HEIRS	PUMP	IR	1.53	05/08/1974	A 13030	
CLARA LIPPS TRUST	PUMP	IR	.86	10/18/1977	A 15128	
<u>HOOKER CREEK, TRIB. TO</u>						
S: 20 T: 5 R: 9E JOHNSON						
NEMAHA NRD	UPPER BIG NEMAHA RES. J-37	ST	32.00AF	12/27/1968	A 11608	

SURFACE WATER RIGHTS DATA
CLAIMS, APPLICATIONS, AND APPROPRIATIONS IN DOWNSTREAM ORDER
DIVISION NO. 1F

SOURCE LOCATION APPROPRIATOR	CARRIER GAGE	USE	GRANT IN CFS/AF	DATE OF PRIORITY	DOCKET/ APP. NUMBER	ANNO. FT. NT.
<u>HOOKER CREEK TRIB. TO</u> S: 16 T: 5 R: 9E JOHNSON NEMAHA HRD	UPPER BIG NEMAHA RES. J-36	ST	31.80AF	11/01/1979	A 15596	
<u>HOOKER CREEK</u> S: 34 T: 6 R: 9E JOHNSON ELLENORA F BESCH	PUMP	IR	1.07	03/05/1975	A 13456	K
<u>NEMAHA RIVER BIG. NORTH FORK TRIB. TO</u> S: 11 T: 6 R: 9E JOHNSON NEMAHA HRD	UPPER BIG NEMAHA RES. 1-841	ST	259.00AF	06/03/1981	A 15882	
<u>NEMAHA RIVER BIG. NORTH FORK</u> S: 31 T: 6 R: 10E JOHNSON LORIN W AND VIRGINIA J HARMS LORIN W AND VIRGINIA J HARMS	PUMP PUMP	IR IR	.71 .71	04/06/1956 01/20/1975	A 8462 A 13364	
<u>NEMAHA RIVER BIG. NORTH FORK TRIB. TO</u> S: 6 T: 5 R: 10E JOHNSON ERROL R MEISINGER	FWRS NO. 2	ST	7.80AF	08/06/1998	A 17691	
<u>NEMAHA RIVER BIG. NORTH FORK</u> S: 18 T: 5 R: 10E JOHNSON ERROL R MEISINGER	ERROL MEISINGER RESERVOIR NO. 1	ST	13.90AF	10/06/1998	A 17705	
<u>NEMAHA RIVER BIG. NORTH FORK</u> S: 18 T: 5 R: 10E JOHNSON GORACKE & MASUR LUCY PELLA LOUIE ALLGAYER LELAND PELLA	PUMP PUMP PUMPS PUMPS	IR IR IR IR	2.21 1.99 1.12 .54	07/31/1974 07/23/1974 09/26/1934 07/16/1934	A 13118 A 13098 A 2478 A 2428	
<u>NEMAHA RIVER BIG. NORTH FORK</u> S: 13 T: 5 R: 10E JOHNSON EMMA GORACKE RICHARD GORACKE	PUMPS PUMP	IR IR	.51 .93	05/04/1934 12/18/1990	A 2377 A 17035	T-25 K
<u>YANKEE CREEK TRIB. TO</u> S: 17 T: 4 R: 9E JOHNSON NEMAHA HRD	MIDDLE BIG NEMAHA RES. 9	ST	148.50AF	01/10/1994	A 17345	
<u>YANKEE CREEK</u> S: 4 T: 4 R: 9E JOHNSON KEITH D, KENNETH & ROGER JOEKEL	PUMP	IR	1.60	04/20/1966	A 10836	
<u>YANKEE CREEK TRIB. TO</u> S: 27 T: 5 R: 9E JOHNSON NEMAHA HRD	MIDDLE BIG NEMAHA RES. 12	ST	190.00AF	08/14/1998	A 17693	
<u>LOST BRANCH</u> S: 12 T: 4 R: 9E JOHNSON NEMAHA HRD	MIDDLE BIG NEMAHA RES. 46	ST	291.60AF	06/16/1994	A 17376	

SURFACE WATER RIGHTS DATA
CLAIMS, APPLICATIONS, AND APPROPRIATIONS IN DOWNSTREAM ORDER
DIVISION NO. 1F

SOURCE LOCATION APPROPRIATOR	CARRIER GAGE	USE	GRANT IN CFS/AF	DATE OF PRIORITY	DOCKET/ APP. NUMBER	ANNOA. FT. NT.
<u>LOST BRANCH TRIB TO</u>						
S: 12 T: 4 R: 9E JOHNSON ERROL R MEISINGER	FWRS NO. 3	ST	10.70AF	08/06/1998	A 17692	
<u>YANKEE CREEK</u>						
S: 28 T: 5 R: 10E JOHNSON MYRON MASON & SONS	PUMP	IR	1.93	05/13/1957	A 9494	
<u>NEMAHA RIVER, BIG, NORTH FORK</u>						
S: 29 T: 5 R: 11E JOHNSON MARION L & RAYMOND PETERS	PUMP	IR	.94	09/10/1976	A 14457	
JENNIFER BRINKMAN	PUMP	IR	.94	04/05/1976	A 14152	
ROY W & ROBERT FARIS	PUMP	IR	.85	10/28/1975	A 13040	
CITY OF TECUMSEH	TECUMSEH LAKE	ST	25.00AF	02/13/1957	A 9190	
ROY W & ROBERT FARIS	PUMP	IR	1.41	10/28/1975	A 13839	
<u>BADGER BRANCH CREEK</u>						
S: 31 T: 5 R: 11E JOHNSON TECUMSEH COUNTRY CLUB, INC	PUMP	IR	.66	08/27/1975	A 13771	
S: 32 T: 5 R: 11E JOHNSON ROY W & ROBERT FARIS	PUMP	IR	.79	10/28/1975	A 13838	
ELDON H LAUE ESTATE	PUMP	IR	1.68	04/05/1965	A 10600	
MILLER FARMS	PUMP	IR	.40	06/07/1983	A 16283	
<u>NEMAHA RIVER, BIG, NORTH FORK</u>						
S: 29 T: 5 R: 11E JOHNSON MILLER FARMS	PUMP	IR	.88	01/11/1977	A 14634	
S: 33 T: 5 R: 11E JOHNSON KENNETH A GROVE	PUMP	IR	2.66	02/23/1976	A 14049	
<u>TOWN BRANCH</u>						
S: 21 T: 5 R: 11E JOHNSON NEMAHA WRD	MIDDLE BIG NEMAHA RES. 96	ST	81.40AF	10/10/1989	A 16886	
<u>NEMAHA RIVER, BIG, NORTH FORK</u>						
S: 11 T: 4 R: 11E JOHNSON ROBERT BARTELS	PUMP	IR	2.03	08/16/1977	A 15079	
<u>NEMAHA RIVER, BIG, NORTH FORK, TRIB. TO</u>						
S: 11 T: 4 R: 11E JOHNSON ROBERT BARTELS	BARTELS RES. NO. 2	ST	27.70AF	08/16/1977	A 15081	
<u>NEMAHA RIVER, BIG, NORTH FORK</u>						
S: 14 T: 4 R: 11E JOHNSON ORVAL W PETERS	PUMP	IR	2.19	10/28/1976	A 14532	
S: 23 T: 4 R: 11E JOHNSON EUGENE & NORMAN GOTTULA	PUMP	IR	1.84	06/16/1975	A 13626	
S: 25 T: 4 R: 11E JOHNSON LORAIN CARMINE ET AL	PUMP	IR	4.19	08/19/1975	A 13746	
MOLYCORP INC	PUMP	MF	6.14AF	03/12/1981	A 15786	
S: 31 T: 4 R: 12E JOHNSON JAMES C ROBINSON & SONS	PUMP	IR	3.07	02/18/1976	A 14038	

SURFACE WATER RIGHTS DATA
CLAIMS, APPLICATIONS, AND APPROPRIATIONS IN DOWNSTREAM ORDER
DIVISION NO. 1F

SOURCE LOCATION APPROPRIATOR	CARRIER GAGE	USE	GRANT IN CFS/AF	DATE OF PRIORITY	DOCKET/ APP NUMBER	ANNOA. FT. NT.
<u>MEMAHA RIVER, BIG, NORTH FORK</u> S: 31 T: 4 R: 12E JOHNSON BINDER FARMS	PUMP	IR	5.86	08/30/1974	A 13182	
<u>TODD CREEK</u> S: 28 T: 4 R: 11E JOHNSON NATHAN & JOLENE BARTELS	PUMP	IR	.81	04/09/1990	A 16971	K
NATHAN & JOLENE BARTELS NATHAN BARTELS RESERVOIR	BARTELS RESERVOIR	ST	19.88AF	04/09/1990	A 16972	
S: 28 T: 4 R: 11E JOHNSON NATHAN & JOLENE BARTELS ELK CREEK	PUMP	SI		08/29/1990	A 17014	A-16971 K
S: 33 T: 4 R: 11E JOHNSON MOLYCORP INC	PUMP	MF	6.14AF	03/12/1981	A 15788	
S: 36 T: 4 R: 11E JOHNSON GREG A KRUEGER GREG A KRUEGER KRUEGER RESERVOIR	PUMP KRUEGER RESERVOIR	IR ST	1.85 26.56AF	08/28/1975 08/28/1975	A 13775 A 13776	
S: 36 T: 4 R: 11E JOHNSON GREG A KRUEGER KATIE KRUEGER ET AL	PUMP PUMP	SI SO		07/08/1976 07/08/1976	A 14305 A 14305	A-13775
<u>MEMAHA RIVER, BIG, NORTH FORK</u> S: 17 T: 3 R: 12E PAWNEE FLOYD P & LLOYD F VRTISKA LYNN F BINDER	PUMP PUMP NO. 2 PUMP PUMP	IR IR IR IR	1.54 1.33 1.33 1.31	05/14/1976 08/13/1947 07/21/1977 08/30/1974	A 14223 A 4096 A 15038 A 13181	
S: 29 T: 3 R: 12E PAWNEE RICHARD & HOWARD BINDER	PUMP	IR	1.89	06/18/1975	A 13627	
S: 20 T: 3 R: 12E PAWNEE RICHARD BINDER	PUMP	IR	5.08	07/23/1974	A 13096	
S: 33 T: 3 R: 12E PAWNEE HOWARD & NORMA BINDER HOWARD & NORMA BINDER HOWARD BINDER	PUMP PUMP PUMP PUMP PUMP	IR IR IR IR IR	.89 .19 4.90 .89 .19	01/24/1940 09/25/1941 06/18/1975 04/02/1976 04/02/1976	A 3086 A 3511 A 13628 A 14141 A 14142	K A-3086 D A-3511 D
<u>CLEAR CREEK, TRIB. TO</u> S: 10 T: 3 R: 11E PAWNEE TIM SCHAARDT	SCHAARDT RESERVOIR	ST	23.83AF	09/07/1990	A 17017	
<u>TAYLOR BRANCH CREEK</u> S: 7 T: 2 R: 12E PAWNEE BINDER IRRIGATION	PUMP	IR	1.91	11/18/1974	A 13277	
S: 6 T: 2 R: 12E PAWNEE BINDER IRRIGATION	PUMP	IR	4.01	02/06/1974	A 12978	

SURFACE WATER RIGHTS DATA
CLAIMS, APPLICATIONS, AND APPROPRIATIONS IN DOWNSTREAM ORDER
DIVISION NO. 1F

SOURCE LOCATION APPROPRIATOR	CARRIER GAGE	USE	GRANT IN CFS/AF	DATE OF PRIORITY	DOCKET/ APP. NUMBER	ANNO. FT. NT.
<u>NEMAHA RIVER, BIG, NORTH FORK</u>						
S: 34 T: 3 R: 12E PAWNEE BINDER FARMS	PUMP	IR	1.54	08/30/1974	A 13183	
S: 33 T: 3 R: 12E PAWNEE BINDER FARMS	PUMP	IR	.26	08/15/1941	A 3487	
S: 12 T: 2 R: 12E PAWNEE RICHARD BINDER	PUMP	IR	2.44	11/12/1976	A 14551	
S: 18 T: 2 R: 13E RICHARDSON DONALD F HUNZEKER	PUMP	IR	2.60	01/16/1976	A 13947	
<u>DRY BRANCH</u>						
S: 31 T: 2 R: 13E RICHARDSON ROGER HUNZEKER	PUMP	IR	.22	02/13/1976	A 14026	
<u>NEMAHA RIVER, BIG, NORTH FORK</u>						
S: 8 T: 2 R: 13E RICHARDSON FRED J FANKHAUSER	PUMP	IR	1.12	01/17/1989	A 16736	K
S: 9 T: 2 R: 13E RICHARDSON RIST FARM, INC	PUMP	IR	1.23	07/23/1990	A 17001	K
<u>LONG BRANCH</u>						
S: 5 T: 4 R: 12E JOHNSON NEMAHA NRD	LONG BRANCH RES. 71	ST	98.30AF	04/25/1979	A 15464	
<u>LONG BRANCH, TRIB. TO</u>						
S: 9 T: 4 R: 12E JOHNSON NEMAHA NRD	LONG BRANCH RES. 2	ST	133.40AF	04/25/1979	A 15462	
<u>LONG BRANCH RES. 2</u>						
S: 9 T: 4 R: 12E JOHNSON NEMAHA NRD	PUMP	SO		02/17/1982	A 16062	
<u>LONG BRANCH, TRIB. TO</u>						
S: 17 T: 4 R: 12E JOHNSON NEMAHA NRD	LONG BRANCH RES. 3	ST	70.00AF	04/25/1979	A 15463	
S: 15 T: 4 R: 12E NEMAHA NEMAHA NRD	LONG BRANCH RES. 4	ST	87.00AF	04/25/1979	A 15461	
S: 34 T: 4 R: 12E NEMAHA NEMAHA NRD	LONG BRANCH RES 61	ST	60.50AF	07/10/1987	A 16566	
S: 13 T: 4 R: 12E NEMAHA NEMAHA NRD	LONG BRANCH RES. N-1	ST	34.70AF	10/17/1984	A 16338	
S: 24 T: 4 R: 12E NEMAHA NEMAHA NRD	LONG BRANCH RES. 1-1	ST	7.50AF	07/06/1981	A 15913	
S: 26 T: 4 R: 12E NEMAHA NEMAHA NRD	LONG BRANCH RES. 7	ST	93.80AF	11/27/1989	A 16897	
S: 29 T: 4 R: 13E NEMAHA NEMAHA NRD	LONG BRANCH RES. N-6	ST	57.00AF	10/17/1984	A 16339	
S: 31 T: 4 R: 13E NEMAHA NEMAHA NRD	LONG BRANCH RES. 70	ST	81.30AF	06/14/1982	A 16121	

SURFACE WATER RIGHTS DATA
CLAIMS, APPLICATIONS, AND APPROPRIATIONS IN DOWNSTREAM ORDER
DIVISION NO. 1F

SOURCE LOCATION APPROPRIATOR	CARRIER GAGE	USE	GRANT IN CFS/AF	DATE OF PRIORITY	DOCKET/ APP. NUMBER	ANNOA. FT. NT.
<u>LONG BRANCH TRIBUTARY TO</u> S: 32 T: 4 R: 13E NEMAHA NEMAHA NRD	LONG BRANCH RES. N-5	ST	59.40AF	10/17/1984	A 16340	
<u>LONG BRANCH TRIBUTARY TO</u> S: 7 T: 3 R: 13E RICHARDSON PAUL BURGETT	PUMP	IR	4.29	09/06/1977	A 15104	
<u>LONG BRANCH TRIBUTARY TO</u> S: 5 T: 3 R: 13E RICHARDSON NEMAHA NRD	LONG BRANCH RES. 77	ST	53.40AF	06/26/1980	A 15664	
S: 8 T: 3 R: 13E RICHARDSON NEMAHA NRD	LONG BRANCH RES. 73	ST	102.60AF	08/18/1980	A 15706	
<u>LONG BRANCH RESERVOIR 73</u> S: 8 T: 3 R: 13E RICHARDSON NEMAHA NRD	PUMP	SO		08/17/1989	A 16878	
<u>LONG BRANCH TRIBUTARY TO</u> S: 10 T: 3 R: 13E RICHARDSON NEMAHA NRD	LONG BRANCH RES. R-11	ST	39.00AF	11/27/1989	A 16896	
<u>LONG BRANCH TRIBUTARY TO</u> S: 17 T: 3 R: 13E RICHARDSON RANDY P BURGETT	PUMP	IR	.55	01/11/1989	A 16732	
S: 20 T: 3 R: 13E RICHARDSON CLIFFORD SMOKE	PUMP	IR	1.34	09/14/1976	A 14461	
<u>CROOKED BRANCH TRIBUTARY TO</u> S: 21 T: 3 R: 13E RICHARDSON NEMAHA NRD	LONG BRANCH RES. 41	ST	146.50AF	06/26/1980	A 15663	
<u>CROOKED BRANCH TRIBUTARY TO</u> S: 21 T: 3 R: 13E RICHARDSON NEMAHA NRD	LONG BRANCH RES. 42	ST	44.90AF	06/26/1980	A 15667	
JAMES M STANDERFORD	PUMP	IR	.31	08/28/1980	A 15712	K
<u>LONG BRANCH TRIBUTARY TO</u> S: 29 T: 3 R: 13E RICHARDSON CLIFFORD SMOKE	PUMP	IR	2.40	09/14/1976	A 14460	
S: 28 T: 3 R: 13E RICHARDSON JOY STANDERFORD	PUMP	IR	1.10	12/19/1974	A 13325	
<u>KIRKHAM CREEK TRIBUTARY TO</u> S: 10 T: 3 R: 12E PAWNEE NEMAHA NRD	LONG BRANCH RES. P-8	ST	28.70AF	10/17/1984	A 16336	
S: 14 T: 3 R: 12E PAWNEE NEMAHA NRD	LONG BRANCH RES. P-3	ST	47.60AF	10/17/1984	A 16335	
S: 23 T: 3 R: 12E PAWNEE NEMAHA NRD	LONG BRANCH RES. P-4B	ST	25.60AF	06/14/1982	A 16122	
S: 24 T: 3 R: 12E PAWNEE NEMAHA NRD	LONG BRANCH RES. P-4A	ST	34.00AF	10/17/1984	A 16337	

SURFACE WATER RIGHTS DATA
CLAIMS, APPLICATIONS, AND APPROPRIATIONS IN DOWNSTREAM ORDER
DIVISION NO. 1F

SOURCE LOCATION APPROPRIATOR	CARRIER GAGE	USE	GRANT IN CFS/AF	DATE OF PRIORITY	DOCKET/ APP. NUMBER	ANNOA.	FT. NT.
<u>KIRKHAM CREEK</u> S: 32 T: 3 R: 13E RICHARDSON NEMAHA NRD	LONG BRANCH RES. 21	ST	1569.20AF	07/10/1987	A 16567		
<u>LONG BRANCH RESERVOIR 21</u> S: 30 T: 3 R: 13E RICHARDSON NEMAHA NRD	PUMP	SO	50.00AF	05/26/1994	A 17372		
<u>LONG BRANCH TRIB. TO</u> S: 34 T: 3 R: 13E RICHARDSON NEMAHA NRD	LONG BRANCH RES. R-15 LONG BRANCH RES. R-3	ST ST	26.70AF 30.39AF	06/26/1980 06/26/1980	A 15666 A 15665		
<u>NEMAHA RIVER BIG. NORTH FORK</u> S: 13 T: 2 R: 13E RICHARDSON P S POLLARD ESTATE TRUST	PUMP	IR	2.51	03/03/1981	A 15777		
<u>NEMAHA RIVER BIG. NORTH FORK TRIB. TO</u> S: 18 T: 2 R: 14E RICHARDSON STEPHEN A KEAN	PUMP	IR	2.74	02/23/1998	A 17644		
<u>NEMAHA RIVER BIG. NORTH FORK</u> S: 18 T: 2 R: 14E RICHARDSON STEPHEN A KEAN	PUMP	IR	.80	02/23/1998	A 17643		
S: 26 T: 2 R: 14E RICHARDSON LEONARD T GERDES	PUMP	IR	.80	03/21/1977	A 14833		
S: 31 T: 2 R: 15E RICHARDSON EUGENE E DOWELL	PUMP	IR	4.15	07/11/1968	A 11482		
<u>NEMAHA RIVER BIG. TRIB. TO</u> S: 31 T: 2 R: 15E RICHARDSON NEMAHA NRD	DOWELL RESERVOIR	ST	2.73AF	05/12/1998	A 17674		
<u>NEMAHA RIVER BIG. NORTH FORK</u> S: 34 T: 2 R: 15E RICHARDSON ROLAND C BURNS	PUMP	IR	2.44	07/09/1980	A 15676		
S: 11 T: 1 R: 15E RICHARDSON STALDER GATTLE COMPANY	PUMP	IR	2.19	07/12/1976	A 14318		
ELLA, RUBY & VELMA MARSH	PUMP	IR	4.44	03/31/1977	A 14868		
<u>ROCK CREEK</u> S: 17 T: 3 R: 10E PAWNEE NEMAHA NRD	ROCK CREEK RES. 22-A ROCK CREEK RES. 22-A	ST SS	84.60AF 54.50AF	03/29/1978 10/11/1991	A 15218 A 17120		0
<u>ROCK CREEK TRIB. TO</u> S: 30 T: 3 R: 10E PAWNEE NEMAHA NRD	ROCK CREEK RES. 3-4	ST	22.20AF	08/02/1973	A 12915		
S: 20 T: 3 R: 10E PAWNEE NEMAHA NRD	ROCK CREEK RES. 21-A	ST	68.80AF	08/02/1973	A 12914		
S: 17 T: 3 R: 10E PAWNEE NEMAHA NRD	ROCK CREEK RES. 23-A	ST	76.40AF	04/24/1978	A 15245		

SURFACE WATER RIGHTS DATA
CLAIMS, APPLICATIONS, AND APPROPRIATIONS IN DOWNSTREAM ORDER
DIVISION NO. 1F

SOURCE LOCATION APPROPRIATOR	CARRIER GAGE	USE	GRANT IN CFS/AF	DATE OF PRIORITY	DOCKET/ APP NUMBER	ANNOA. FT. NT.
<u>ROCK CREEK TRIBUT. TO</u>						
S: 20 T: 3 R: 10E PAWNEE NEMAHA NRD	ROCK CREEK RES. 24-A	ST	67.80AF	09/19/1966	A 10953	
S: 21 T: 3 R: 10E PAWNEE NEMAHA NRD	WENZL DETENTION RES. 1-F	ST	28.50AF	11/02/1977	A 15134	
S: 16 T: 3 R: 10E PAWNEE NEMAHA NRD	ROCK CREEK RES. 2-1	ST	20.50AF	12/19/1968	A 11686	
S: 28 T: 3 R: 10E PAWNEE NEMAHA NRD	ROCK CREEK RES. 1-7	ST	29.40AF	07/06/1967	A 11193	
S: 27 T: 3 R: 10E PAWNEE NEMAHA NRD	ROCK CREEK RES. 11-A	ST	59.30AF	12/19/1968	A 11605	
<u>TURKEY CREEK</u>						
S: 13 T: 3 R: 10E PAWNEE POLYCORP INC	PUMP	MF	6.14AF	03/12/1981	A 15787	
<u>TURKEY CREEK TRIBUT. TO</u>						
S: 4 T: 2 R: 10E PAWNEE GAME AND PARKS COMMISSION	BURCHARD LAKE	ST	1798.00AF	09/09/1958	A 9646	
<u>TURKEY CREEK</u>						
S: 11 T: 1 R: 11E PAWNEE DAVID ALBERS FERD FRIEDLEY	PUMP PUMP TURKEY CREEK NEAR SENECA, KS	IR IR	1.69 1.55	06/27/1978 04/24/1989	A 15286 A 16784	K#
<u>NEGRO BRANCH TRIBUT. TO</u>						
S: 30 T: 1 R: 12E PAWNEE NEMAHA NRD	SOUTH FORK RES. 3-D	ST	167.10AF	11/01/1979	A 15598	
S: 31 T: 1 R: 12E PAWNEE NEMAHA NRD	SOUTH FORK RES. 3-C	ST	62.80AF	11/01/1979	A 15597	
S: 29 T: 1 R: 12E PAWNEE NEMAHA NRD	SOUTH FORK RESERVOIR 3-4	ST	10.60AF	01/27/1981	A 15756	
S: 34 T: 1 R: 12E PAWNEE NEMAHA NRD	SOUTH FORK RES. 3-1	ST	6.50AF	06/26/1980	A 15668	
<u>LORES BRANCH</u>						
S: 6 T: 1 R: 12E PAWNEE NEMAHA NRD	SOUTH FORK RES.	ST	56.54AF	02/07/1977	A 14692	
<u>LORES BRANCH TRIBUT. TO</u>						
S: 6 T: 1 R: 12E PAWNEE NEMAHA NRD	SOUTH FORK RES. 2-6	ST	47.70AF	03/10/1977	A 14790	
S: 7 T: 1 R: 12E PAWNEE NEMAHA NRD	SOUTH FORK RES. 2-5	ST	31.40AF	03/10/1977	A 14793	
<u>LORES BRANCH</u>						
S: 17 T: 1 R: 12E PAWNEE NEMAHA NRD	SOUTH FORK RES. 2-A	ST	777.00AF	10/17/1984	A 16345	

SURFACE WATER RIGHTS DATA
CLAIMS, APPLICATIONS, AND APPROPRIATIONS IN DOWNSTREAM ORDER
DIVISION NO. 1F

SOURCE LOCATION APPROPRIATOR	CARRIER GAGE	USE	GRANT IN CFS/AF	DATE OF PRIORITY	DOCKET/ APP. NUMBER	ANNOA. FT. NT.
<u>LORES BRANCH, TRIB. TO</u>						
S: 9 T: 1 R: 12E PAWNEE						
NEMAHA NRD	SOUTH FORK RES. 11-1	ST	36.00AF	03/10/1977	A 14785	
S: 27 T: 1 R: 12E PAWNEE						
NEMAHA NRD	SOUTH FORK RES. 1-1	ST	64.30AF	01/20/1978	A 15172	
<u>NEMAHA RIVER, BIG, SOUTH FORK</u>						
S: 24 T: 1 R: 12E PAWNEE						
VAUGHN KOESTER	PUMP	IR	1.43	08/07/1980	A 15702	
S: 19 T: 1 R: 13E RICHARDSON						
KENNETH L ROHLMER	PUMP	IR	1.60	07/23/1956	A 8685	
<u>NEMAHA RIVER, BIG, SOUTH FORK, TRIB. TO</u>						
S: 10 T: 1 R: 12E PAWNEE						
NEMAHA NRD	SOUTH FORK RES. 4-2	ST	110.50AF	03/10/1977	A 14789	
S: 7 T: 1 R: 13E RICHARDSON						
NEMAHA NRD	SOUTH FORK RESERVOIR 14-4	ST	10.70AF	01/27/1981	A 15757	
S: 5 T: 1 R: 13E RICHARDSON						
NEMAHA NRD	SOUTH FORK RESERVOIR 14-5	ST	6.10AF	01/27/1981	A 15754	
<u>NEMAHA RIVER, BIG, SOUTH FORK</u>						
S: 5 T: 1 R: 13E RICHARDSON						
JOHN S & LOIS J WITTWER	PUMP	IR	1.75	11/12/1969	A 11822	
JOHN S & LOIS J WITTWER	PUMP	IR	3.96	12/11/1974	A 13308	
JOHN S & LOIS J WITTWER	PUMP	IR	2.63	05/20/1976	A 14232	
S: 33 T: 2 R: 13E RICHARDSON						
JAMES L HUNZEKER	PUMP	IR	1.48	02/13/1976	A 14025	
S: 34 T: 2 R: 13E RICHARDSON						
HERMAN NOVAK	PUMP	IR	4.34	08/13/1970	A 12056	
JOE R TICHY	PUMP	IR	.97	04/12/1977	A 14896	
<u>NEMAHA RIVER, BIG, SOUTH FORK, TRIB. TO</u>						
S: 34 T: 2 R: 13E RICHARDSON						
NEMAHA NRD	SOUTH FORK RESERVOIR 16-3	ST	4.60AF	01/27/1981	A 15755	
<u>NEMAHA RIVER, BIG, SOUTH FORK</u>						
S: 34 T: 2 R: 13E RICHARDSON						
EIS FAMILY FARM	PUMP	IR	.57	05/11/1977	A 14940	
S: 35 T: 2 R: 13E RICHARDSON						
GLENDON F LUTHY	PUMP	IR	3.31	12/07/1976	A 14577	
GLENDON F LUTHY ET AL	PUMP	IR	.98	12/07/1976	A 14578	
S: 36 T: 2 R: 13E RICHARDSON						
LEO MEISTER	PUMP	IR	.23	12/07/1976	A 14576	
<u>FOUR MILE CREEK, TRIB. TO</u>						
S: 27 T: 1 R: 13E RICHARDSON						
CORNHUSKER COUNCIL	ABEL LAKE	ST	26.00AF	10/13/1958	A 9653	
<u>FOUR MILE CREEK</u>						
S: 11 T: 1 R: 13E RICHARDSON						
WILLIAM (MRS) LUGNBILL	PUMP	IR	2.57	08/30/1976	A 14431	

SURFACE WATER RIGHTS DATA
CLAIMS, APPLICATIONS, AND APPROPRIATIONS IN DOWNSTREAM ORDER
DIVISION NO. 1F

SOURCE LOCATION APPROPRIATOR	CARRIER GAGE	USE	GRANT IN CFS/AF	DATE OF PRIORITY	DOCKET/ APP. NUMBER	ANNOA. FT. NT.
<u>FOUR MILE CREEK</u>						
S: 12 T: 1 R: 13E RICHARDSON GEORGE & CAROLINE BEUTLER	PUMP	IR	1.06	08/30/1976	A 14430	
<u>NEMAHA RIVER, BIG, SOUTH FORK</u>						
S: 4 T: 1 R: 14E RICHARDSON BINDER IRRIGATION	PUMP	IR	1.15	03/31/1947	A 4857	A-4857 D
BINDER IRRIGATION	PUMP	IR	1.15	07/21/1977	A 15839	
S: 3 T: 1 R: 14E RICHARDSON REESMAN INVESTMENT CORP	PUMP	IR	1.60	12/08/1966	A 10994	K
S: 11 T: 1 R: 14E RICHARDSON GERWECK & KUNZ	PUMP	IR	1.64	18/22/1956	A 8925	K
<u>HONEY CREEK</u>						
S: 26 T: 1 R: 14E RICHARDSON ROLAND C BURNS	PUMP	IR	1.86	07/15/1974	A 13077	
STALDER CATTLE COMPANY	PUMP	IR	2.93	07/12/1976	A 14317	
<u>NEMAHA RIVER, BIG, SOUTH FORK</u>						
S: 8 T: 1 R: 15E RICHARDSON ROLAND C BURNS	PUMP	IR	.70	07/15/1974	A 13076	
EDWARD P SCHMIDT	PUMP	IR	1.56	11/16/1976	A 14559	
S: 9 T: 1 R: 15E RICHARDSON GALE H MARSH	PUMP	IR	1.29	08/18/1980	A 15787	K
<u>ROCK CREEK</u>						
S: 25 T: 1 R: 14E RICHARDSON STALDER CATTLE COMPANY	PUMP	IR	5.21	07/12/1976	A 14316	
S: 30 T: 1 R: 15E RICHARDSON DONALD VONDERSCHMIDT	PUMP	IR	.23	01/15/1975	A 13357	K
S: 20 T: 1 R: 15E RICHARDSON ARTHUR L JONES	PUMP	IR	4.59	08/31/1976	A 14434	
S: 16 T: 1 R: 15E RICHARDSON SCHMIDT & HOEGER	PUMP	IR	1.50	11/16/1976	A 14560	
<u>NEMAHA RIVER, BIG, SOUTH FORK</u>						
S: 11 T: 1 R: 15E RICHARDSON GALE H MARSH	PUMP	IR	1.57	02/02/1967	A 11035	
<u>NEMAHA RIVER, BIG</u>						
S: 14 T: 1 R: 15E RICHARDSON GAYLORD W MARSH	PUMP	IR	1.03	05/07/1954	A 6286	
S: 13 T: 1 R: 15E RICHARDSON DENNIS MEYER	PUMP	IR	5.79	09/08/1997	A 17619	
S: 18 T: 1 R: 16E RICHARDSON REESMAN INVESTMENT CORP	PUMPS	IR	23.67	07/09/1968	A 11476	#
S: 17 T: 1 R: 16E RICHARDSON REESMAN INVESTMENT CORP	PUMP	IR	6.77	12/08/1966	A 10995	

SURFACE WATER RIGHTS DATA
CLAIMS, APPLICATIONS, AND APPROPRIATIONS IN DOWNSTREAM ORDER
DIVISION NO. 1F

SOURCE LOCATION APPROPRIATOR	CARRIER GAGE	USE	GRANT IN CFS/AF	DATE OF PRIORITY	DOCKET/ APP. NUMBER	ANNOA. FT. NT.
<u>NEMAHA RIVER, BIG, TRIB. TO</u> S: 19 T: 1 R: 16E RICHARDSON TOWLE REALTY COMPANY	TOWLE RESERVOIR	ST	75.20AF	06/18/1973	A 12886	
<u>NEMAHA RIVER, BIG</u> S: 22 T: 1 R: 16E RICHARDSON CITY OF FALLS CITY	CITY SUPPLY	DO	4.63	08/05/1936	A 2605	
S: 25 T: 1 R: 16E RICHARDSON JAMES A JONES	PUMP	IR	.49	03/15/1979	A 15435	
<u>WALNUT CREEK, TRIB. TO</u> S: 31 T: 1 R: 17E RICHARDSON MILTON BLETSCHER	PUMP	IR	.54	02/03/1954	A 5929	
S: 36 T: 1 R: 16E RICHARDSON DAVID D SICKEL	PUMP	IR	1.06	02/05/1975	A 13386	
<u>WALNUT CREEK</u> S: 25 T: 1 R: 16E RICHARDSON MARY J PARRIOTT	PUMP	IR	3.07	12/21/1976	A 14602	
<u>NEMAHA RIVER, BIG</u> S: 16 T: 1 R: 17E RICHARDSON CHARLES H WEINERT	PUMP	IR	.71	06/27/1956	A 8648	
<u>MUDDY CREEK</u> S: 3 T: 4 R: 13E NEMAHA LEONARD T GERDES	PUMP	IR	.25	09/09/1955	A 8069	K
<u>MUDDY CREEK, TRIB. TO</u> S: 10 T: 4 R: 13E NEMAHA LEONARD T GERDES	PUMP	IR	1.21	01/27/1967	A 11029	K
S: 11 T: 4 R: 13E NEMAHA CRAIG BEHREND BEHREND'S RESERVOIR	BEHREND'S RESERVOIR	ST	15.00AF	04/06/1989	A 16767	
S: 11 T: 4 R: 13E NEMAHA CRAIG BEHREND MUDDY CREEK	PIPE-SYPHON	SO		04/06/1989	A 16768	
S: 11 T: 4 R: 13E NEMAHA CRAIG BEHREND S: 29 T: 4 R: 14E NEMAHA JAMES R GERDES	PUMP	IR	.41	03/07/1996	A 17508	
DEER CREEK CORPORATION	PUMP	IR	4.07	11/03/1977	A 15135	
S: 32 T: 4 R: 14E NEMAHA JAMES R GERDES	PUMP	IR	2.01	08/12/1975	A 13733	
JAMES R GERDES	PUMP	IR	.14	04/21/1956	A 8502	K
JAMES R GERDES	PUMP	IR	2.00	07/13/1977	A 15032	
JAMES R GERDES	PUMP	IR	2.21	09/14/1989	A 16885	
S: 33 T: 4 R: 14E NEMAHA DEER CREEK CORPORATION	PUMP	IR	3.17	01/24/1977	A 14654	

SURFACE WATER RIGHTS DATA
CLAIMS, APPLICATIONS, AND APPROPRIATIONS IN DOWNSTREAM ORDER
DIVISION NO. 1F

SOURCE LOCATION APPROPRIATOR	CARRIER GAGE	USE	GRANT IN CFS/AF	DATE OF PRIORITY	DOCKET/APP. NUMBER	ANNOA. FT. NT.
<u>MUDDY CREEK, TRIB. TO</u> S: 28 T: 4 R: 14E NEMAHA NEMAHA NRD	MUDDY RESERVOIR NO. 10	ST	216.30AF	02/07/1977	A 14689	
<u>MUDDY RESERVOIR NO. 10</u> S: 28 T: 4 R: 14E NEMAHA NEMAHA NRD	PUMP	SO		05/21/1984	A 16302	
NEMAHA NRD	PUMP	S1		05/21/1984	A 16302	A-14654
NEMAHA NRD	PUMP	S1		05/21/1984	A 16302	A-14830
<u>MUDDY CREEK</u> S: 34 T: 4 R: 14E NEMAHA HAROLD G & RUTH R SMITH	PUMP	IR	6.93	08/12/1975	A 13732	
HAROLD G & RUTH R SMITH	PUMP	IR	1.60	03/21/1977	A 14830	
S: 18 T: 3 R: 15E RICHARDSON JOAN FANKHAUSER	PUMP	IR	1.96	07/26/1976	A 14346	
<u>HOOSIER CREEK, TRIB. TO</u> S: 9 T: 3 R: 15E RICHARDSON HARLEY PLATTER	PUMP	IR	.53	06/25/1979	A 15505	
<u>MUDDY CREEK, LITTLE</u> S: 24 T: 3 R: 14E RICHARDSON JAMES D LOCKARD	PUMP	IR	1.83	02/23/1976	A 14048	
S: 19 T: 3 R: 15E RICHARDSON JOAN FANKHAUSER	PUMP	IR	.81	08/25/1976	A 14418	
<u>MUDDY CREEK</u> S: 29 T: 3 R: 15E RICHARDSON RICHARD & JESSEMAN MCMULLEN	PUMP	IR	8.64	05/28/1976	A 14243	
<u>WOLF CREEK</u> S: 5 T: 2 R: 15E RICHARDSON DON JORN	PUMP	IR	.80	01/30/1989	A 16741A	K
S: 4 T: 2 R: 15E RICHARDSON DON JORN	PUMP	IR		01/30/1989	A 16741B	K
DON JORN	PUMP	IR	.19	01/16/1989	A 16741C	K
<u>MUDDY CREEK</u> S: 10 T: 2 R: 15E RICHARDSON GAME AND PARKS COMMISSION	PUMP	ST	235.50AF	02/05/1998	A 17637	
S: 7 T: 1 R: 17E RICHARDSON DENNIS MEYER	PUMP	IR	2.11	09/08/1997	A 17618	
S: 16 T: 1 R: 17E RICHARDSON CHARLES H WEINERT	PUMP	IR	.68	07/26/1956	A 8688	
<u>CANADA CREEK, TRIB. TO</u> S: 2 T: 1 R: 17E RICHARDSON NEMAHA NRD	FROST-FROST RESERVOIR	ST	39.40AF	08/14/1979	A 15550	
<u>NEMAHA RIVER, BIG</u> S: 36 T: 1 R: 17E RICHARDSON ELIAS M BACHMAN	PUMPS	IR	3.70	07/25/1957	A 9538	

See "Use" definitions and footnotes on pages 49 through 52

SURFACE WATER RIGHTS DATA
CLAIMS, APPLICATIONS, AND APPROPRIATIONS IN DOWNSTREAM ORDER
DIVISION NO. 1F

SOURCE LOCATION APPROPRIATOR	CARRIER GAGE	USE	GRANT IN CFS/AF	DATE OF PRIORITY	DOCKET/ APP. NUMBER	ANNOA. FT. NT.
<u>NEMANA RIVER, BIG</u> S: 36 T: 1 R: 17E RICHARDSON ELIAS M BACHMAN	PUMP	IR	4.00	02/06/1961	A 9887	

SURFACE WATER RIGHTS DATA
CLAIMS, APPLICATIONS, AND APPROPRIATIONS IN DOWNSTREAM ORDER
DIVISION NO. 2A

SOURCE LOCATION APPROPRIATOR	CARRIER GAGE	USE	GRANT IN CFS/AF	DATE OF PRIORITY	DOCKET/ APP. NUMBER	ANNOA. FT. NT.
<u>LOUP RIVER, MIDDLE, SOUTH BRANCH</u>						
S: 35 T: 25 R: 36W CHERRY LEROY EVANS	EVANS RESERVOIR	ST	2.81AF	03/15/1984	A 16283	
<u>LOUP RIVER, MIDDLE</u>						
S: 6 T: 24 R: 32W HOOKER LARRY BOSTROM	PUMP	IR	.14	01/26/1990	A 16918B	
MARKER RANCHING, INC	PUMP	IR	2.35	03/20/1951	A 4824	
S: 11 T: 24 R: 31W HOOKER CLYDE D SEXTON	PUMP	IR	.54	04/13/1970	A 11919	
S: 18 T: 24 R: 31W HOOKER MARCENA, ZUTAVERN & ZUTAVERN	PUMP	IR	1.02	03/15/1951	A 4820	
S: 9 T: 23 R: 29W THOMAS AYRES PROPERTIES LIMITED PARTNERSHIP	PUMP	IR	.15	06/28/1952	A 4982	K
S: 11 T: 23 R: 29W THOMAS FRANK WARREN	PUMP	IR	.53	12/31/1984	A 16348	K
S: 8 T: 23 R: 28W THOMAS ROBERT W BILTOFT	PUMP	IR	.41	04/19/1957	A 9462	
S: 18 T: 23 R: 28W THOMAS WERNER LAND & CATTLE CO	PUMP	IR	.89	06/07/1955	A 7637	K
WERNER LAND & CATTLE COMPANY, INC	PUMP	IR	1.77	01/18/1954	A 5878	
S: 11 T: 23 R: 28W THOMAS FLYING A CATTLE CO	PUMP	IR	1.52	07/07/1978	A 15289	
S: 2 T: 22 R: 26W BLAINE G-3 ENTERPRISES INC	PUMP	DG	1.56	04/28/1993	A 17279	
S: 6 T: 22 R: 25W BLAINE DOYLE G DOWSE	PUMP	IR	.01	04/23/1965	A 10621	K#
S: 32 T: 21 R: 21W BLAINE BUREAU OF RECLAMATION	MIDDLE LOUP RIVER NEAR DUNNING, NE DISMAL RIVER NEAR THEFORD, NE					
<u>SHERMAN RESERVOIR</u>	SARGENT CANAL	IR	198.11	07/06/1954	A 4841A	T-496 K
S: 32 T: 21 R: 21W BLAINE BUREAU OF RECLAMATION	SARGENT CANAL	SI		11/18/1963	A 10260C	A4841A
BUREAU OF RECLAMATION	SARGENT CANAL	SI		11/18/1963	A 10260C	A-12433 K
BUREAU OF RECLAMATION	SARGENT CANAL	SI		11/18/1963	A 10260C	A-12632
<u>LOUP RIVER, MIDDLE</u>						
S: 32 T: 21 R: 21W BLAINE LOUP BASIN RECLAMATION DISTRICT	SARGENT CANAL	IR	.70	11/22/1971	A 12433	
LOUP BASIN RECLAMATION DISTRICT	SARGENT CANAL	IR	.80	05/17/1972	A 12632	T-32 K
LOUP BASIN RECLAMATION DISTRICT	SARGENT CANAL	ST	403.00AF	06/23/1977	A 14992	
<u>SHERMAN RESERVOIR</u>	GEORGE R SEMLER RES.					
S: 32 T: 21 R: 21W BLAINE LOUP BASIN RECLAMATION DISTRICT	SARGENT CANAL	SI		07/05/1977	A 15007	A-15029

See "Use" definitions and footnotes on pages 49 through 52

SURFACE WATER RIGHTS DATA
CLAIMS, APPLICATIONS, AND APPROPRIATIONS IN DOWNSTREAM ORDER
DIVISION NO. 2A

SOURCE LOCATION APPROPRIATOR	CARRIER GAGE	USE	GRANT IN CFS/AF	DATE OF PRIORITY	DOCKET/ APP. NUMBER	ANNOTA. FT. NT.
<u>LOUP RIVER, MIDDLE</u>						
S: 32 T: 21 R: 21W BLAINE						
LOUP BASIN RECLAMATION DISTRICT	SARGENT CANAL	IR	1.88	07/13/1977	A 15829	
LOUP BASIN RECLAMATION DISTRICT	SARGENT CANAL	IR	1.79	06/17/1986	A 16498	
<u>SHERMAN RESERVOIR</u>						
S: 32 T: 21 R: 21W BLAINE						
BUREAU OF RECLAMATION	SARGENT CANAL	SI		06/17/1986	A 16499	A-4841A
BUREAU OF RECLAMATION	SARGENT CANAL	SI		06/17/1986	A 16499	A-16498
BUREAU OF RECLAMATION	SARGENT CANAL	SI		06/17/1986	A 16499	A-12632
<u>GEORGE SEMLER RESERVOIR</u>						
S: 27 T: 20 R: 18W BLAINE						
LOUP BASIN RECLAMATION DISTRICT	SARGENT CANAL	SI		06/17/1986	A 16500	A-4841A
<u>VICTORIA CREEK, TRIR, TO</u>						
S: 17 T: 19 R: 21W CUSTER						
CHARLES SARGENT JR	SARGENT RESERVOIR	ST	63.70AF	10/09/1962	A 10112	
<u>VICTORIA CREEK</u>						
S: 16 T: 19 R: 21W CUSTER						
DAVID CHRISTEN	PUMP	IR	1.75	11/26/1948	A 4377	
S: 1 T: 19 R: 21W CUSTER						
KENNETH MYERS	VICTORIA CANAL NO. 1	IR	.71	03/17/1894	D 210	D-212
MYRON C MCGRAW	VICTORIA CANAL NO. 2	IR	2.71	07/17/1894	D 213	K
MYRON C MCGRAW	VICTORIA CANAL NO. 2	IR	.66	08/12/1926	A 1845	K
S: 6 T: 19 R: 20W CUSTER						
CAROL SWARTZ	MCGRAW CANAL	IR	.84	07/23/1927	A 1945	K
CAROL SWARTZ	MCGRAW CANAL	IR	.14	08/06/1928	A 2023	K
MYRON C MCGRAW	PUMP	IR	.14	06/04/1934	A 2398	K
<u>LOUP RIVER, MIDDLE</u>						
S: 10 T: 19 R: 19W CUSTER						
LOUIS M HANSEN	PUMP	IR	.50	08/05/1946	A 3939	
S: 12 T: 19 R: 19W CUSTER						
LOUIS M HANSEN	PUMP	IR	1.67	02/25/1975	A 13438	
LOUIS M HANSEN	PUMP	IR	.23	05/17/1976	A 14228	
S: 7 T: 19 R: 18W CUSTER						
LOREN BRASS	PUMP	IR	2.52	08/07/1952	A 5007	
S: 9 T: 19 R: 18W CUSTER						
WENDELL A BRASS	PUMP	IR	1.78	09/26/1952	A 5036	
<u>SAND CREEK</u>						
S: 4 T: 19 R: 18W CUSTER						
HORKY FARMS LTD	PUMP	IR	.55	08/12/1963	A 10233	K
<u>LOUP RIVER, MIDDLE</u>						
S: 10 T: 19 R: 18W CUSTER						
MIDDLE LOUP PUBLIC POWER & IRRIGATION DISTRICT	CANAL NO. 1	IR	15.15	12/28/1932	A 2293A	KT
MIDDLE LOUP PUBLIC POWER & IRRIGATION DISTRICT	CANAL NO. 1	US	.45	12/28/1932	A 2293A	U-1
MIDDLE LOUP PUBLIC POWER & IRRIGATION DISTRICT	CANAL NO. 1	IR	.25	12/28/1932	A 2293DR	T-282

SURFACE WATER RIGHTS DATA
CLAIMS, APPLICATIONS, AND APPROPRIATIONS IN DOWNSTREAM ORDER
DIVISION NO. 2A

SOURCE LOCATION APPROPRIATOR	CARRIER GAGE	USE	GRANT IN CFS/AF	DATE OF PRIORITY	DOCKET/ APP. NUMBER	ANNOA.	FT. NT.
<u>LOUP RIVER, MIDDLE</u>							
S: 10 T: 19 R: 18W CUSTER							
MIDDLE LOUP PUBLIC POWER & IRRIGATION DISTRICT	CANAL NO. 1	US	.81	12/28/1932	A 2293DR	U-1	
MIDDLE LOUP PUBLIC POWER & IRRIGATION DISTRICT	CANAL NO. 1	IR	32.69	10/11/1946	A 3979A	A-2293	MK
MIDDLE LOUP PUBLIC POWER & IRRIGATION DISTRICT	CANAL NO. 1	US	.56	10/11/1946	A 3979A	U-1	
MIDDLE LOUP PUBLIC POWER & IRRIGATION DISTRICT	CANAL NO. 1	IR	13.64	10/11/1946	A 3979A		K
MIDDLE LOUP PUBLIC POWER & IRRIGATION DISTRICT	CANAL NO. 1	US	3.66	10/11/1946	A 3979A	U-1	
MIDDLE LOUP PUBLIC POWER & IRRIGATION DISTRICT	CANAL NO. 1	IR	.54	10/11/1946	A 3979DR	T-305	DM
MIDDLE LOUP PUBLIC POWER & IRRIGATION DISTRICT	CANAL NO. 1	US	.82	10/11/1946	A 3979DR	U-1	H
MIDDLE LOUP PUBLIC POWER & IRRIGATION DISTRICT	CANAL NO. 1	IR	.14	10/11/1946	A 3979BR	T-241	
MIDDLE LOUP PUBLIC POWER & IRRIGATION DISTRICT	CANAL NO. 1	US	.85	10/11/1946	A 3979BR	U-1	
MIDDLE LOUP PUBLIC POWER & IRRIGATION DISTRICT	CANAL NO. 1	IR	2.51	10/11/1946	A 3961A		K
MIDDLE LOUP PUBLIC POWER & IRRIGATION DISTRICT	CANAL NO. 1	US	.13	10/11/1946	A 3961A	U-1	
LESLIE SHEPPERD	CANAL NO. 1	IR	.61	07/26/1956	A 8692		
PAUL H SHEPPERD	CANAL NO. 1	IR	.90	10/24/1956	A 8930		
MIDDLE LOUP PUBLIC POWER & IRRIGATION DISTRICT	CANAL NO. 2	IR	12.30	12/28/1932	A 2293B		KT
MIDDLE LOUP PUBLIC POWER & IRRIGATION DISTRICT	CANAL NO. 2	US	3.17	12/28/1932	A 2293B	U-1	
MIDDLE LOUP PUBLIC POWER & IRRIGATION DISTRICT	CANAL NO. 2	IR	1.19	01/04/1937	A 2678BR	P-229	MK
MIDDLE LOUP PUBLIC POWER & IRRIGATION DISTRICT	CANAL NO. 2	US	.17	01/04/1937	A 2678BR	U-1	
MIDDLE LOUP PUBLIC POWER & IRRIGATION DISTRICT	CANAL NO. 2	IR	26.53	10/11/1946	A 3979B	A-2293	DKM
MIDDLE LOUP PUBLIC POWER & IRRIGATION DISTRICT	CANAL NO. 2	US	7.23	10/11/1946	A 3979B		
MIDDLE LOUP PUBLIC POWER & IRRIGATION DISTRICT	CANAL NO. 2	IR	17.66	10/11/1946	A 3979B		MK
MIDDLE LOUP PUBLIC POWER & IRRIGATION DISTRICT	CANAL NO. 2	US	5.73	10/11/1946	A 3979B	U-1	
MIDDLE LOUP PUBLIC POWER & IRRIGATION DISTRICT	CANAL NO. 2	IR	1.19	10/11/1946	A 3981B	A-2678	DK
MIDDLE LOUP PUBLIC POWER & IRRIGATION DISTRICT	CANAL NO. 2	US	.17	10/11/1946	A 3981B	U-1	
MIDDLE LOUP PUBLIC POWER & IRRIGATION DISTRICT	CANAL NO. 2	IR	4.21	10/11/1946	A 3981B		K
MIDDLE LOUP PUBLIC POWER & IRRIGATION DISTRICT	CANAL NO. 2	US	.14	10/11/1946	A 3981B	U-1	
KAMARAD & KAMARAD	CANAL NO. 2	IR	.96	10/22/1947	A 4131		
LAWRENCE WALDMANN	CANAL NO. 2	IR	3.35	08/16/1954	A 6623		
HOLLIS L RECKLING	CANAL NO. 2	IR	1.09	03/28/1973	A 12042		
S: 3 T: 18 R: 17W CUSTER							
E RUTH FISHER	PUMP	IR	.61	08/21/1953	A 5491		%
<u>LOUP RIVER, MIDDLE, TRIB. TO</u>							
S: 15 T: 18 R: 17W CUSTER							
WILMA J ERIKSON	PUMP	IR	.73	04/17/1944	A 3714		%
<u>LOUP RIVER, MIDDLE</u>							
S: 23 T: 18 R: 17W CUSTER							
MAX D HICKMAN	PUMP	IR	.29	02/06/1945	A 3806		%
S: 26 T: 18 R: 17W CUSTER							
RICHARD HALL	PUMP	IR	.15	01/04/1937	A 2678BR	P-347	%
RICHARD HALL	PUMP	IR	.15	10/11/1946	A 3981BR	P-347	DX
RICHARD HALL	PUMP	IR	.93	10/11/1946	A 3981BR	P-348	%
S: 35 T: 18 R: 17W CUSTER							
MIDDLE LOUP PUBLIC POWER & IRRIGATION DISTRICT	CANAL NO. 3	IU	25.09	12/28/1932	A 2293CR	P-378B	K

SURFACE WATER RIGHTS DATA
CLAIMS, APPLICATIONS, AND APPROPRIATIONS IN DOWNSTREAM ORDER
DIVISION NO. 2A

SOURCE LOCATION APPROPRIATOR	CARRIER GAGE	USE	GRANT IN CFS/AF	DATE OF PRIORITY	DOCKET/ APP. NUMBER	ANNO. FT. NT.
LOUP RIVER, MIDDLE						
S: 35 T: 18 R: 17W CUSTER						
MIDDLE LOUP PUBLIC POWER & IRRIGATION DISTRICT	CANAL NO. 3	IR	54.13	10/11/1946	A 3979CR	P-378B MK
MIDDLE LOUP PUBLIC POWER & IRRIGATION DISTRICT	CANAL NO. 3	IR	77.41	10/11/1946	A 3979CR	P-371 K
MIDDLE LOUP PUBLIC POWER & IRRIGATION DISTRICT	CANAL NO. 3	IR	.94	10/11/1946	A 3981CR	P-371 K
TADEUSZ & JOANN RADKE	CANAL NO. 3	IR	.98	11/08/1948	A 4360	
MIDDLE LOUP PUBLIC POWER & IRRIGATION DISTRICT	CANAL NO. 3	IR	.63	03/15/1963	A 10161 R	T-440
HAROLD GRIFFITHS	CANAL NO. 3	IR	.57	03/05/1971	A 12179	
NORMAN E STEPHENS	CANAL NO. 3	IR	.80	07/25/1975	A 13682	
MIDDLE LOUP PUBLIC POWER & IRRIGATION DISTRICT	CANAL NO. 4	IR	.95	12/28/1932	A 2293BR	P-468 T
MIDDLE LOUP PUBLIC POWER & IRRIGATION DISTRICT	CANAL NO. 4	IR	37.16	12/28/1932	A 2293DR	P-371 KM
MIDDLE LOUP PUBLIC POWER & IRRIGATION DISTRICT	CANAL NO. 4	US	1.98	12/28/1932	A 2293DR	U-1
MIDDLE LOUP PUBLIC POWER & IRRIGATION DISTRICT	CANAL NO. 4	IR	.51	01/04/1937	A 2678DR	P-371 K
MIDDLE LOUP PUBLIC POWER & IRRIGATION DISTRICT	CANAL NO. 4	US	.09	01/04/1937	A 2678DR	U-1
MIDDLE LOUP PUBLIC POWER & IRRIGATION DISTRICT	CANAL NO. 4	IR	3.67	10/11/1946	A 3979BR	P-468
MIDDLE LOUP PUBLIC POWER & IRRIGATION DISTRICT	CANAL NO. 4	IR	2.06	10/11/1946	A 3979BR	P-468 DM
MIDDLE LOUP PUBLIC POWER & IRRIGATION DISTRICT	CANAL NO. 4	IR	80.16	10/11/1946	A 3979DR	P-371 DMK
MIDDLE LOUP PUBLIC POWER & IRRIGATION DISTRICT	CANAL NO. 4	US	2.29	10/11/1946	A 3979DR	U-1 M
MIDDLE LOUP PUBLIC POWER & IRRIGATION DISTRICT	CANAL NO. 4	IR	45.25	10/11/1946	A 3979DR	P-371 K
MIDDLE LOUP PUBLIC POWER & IRRIGATION DISTRICT	CANAL NO. 4	US	22.30	10/11/1946	A 3979DR	U-1 K
MIDDLE LOUP PUBLIC POWER & IRRIGATION DISTRICT	CANAL NO. 4	IR	.51	10/11/1946	A 3981DR	P-371 DK
MIDDLE LOUP PUBLIC POWER & IRRIGATION DISTRICT	CANAL NO. 4	US	.09	10/11/1946	A 3981DR	U-1
MIDDLE LOUP PUBLIC POWER & IRRIGATION DISTRICT	CANAL NO. 4	US	.66	10/11/1946	A 3981DR	U-1 K
MIDDLE LOUP PUBLIC POWER & IRRIGATION DISTRICT	CANAL NO. 4	US	.16	10/11/1946	A 3981DR	U-1
JACK D & ELAINE M VANSLYKE	CANAL NO. 4	IR	1.79	01/31/1953	A 5139	
WILLARD N & DORIS M HILL	CANAL NO. 4	IR	.62	04/25/1953	A 5204 R	P-439
JAMES & JEANNETTE COUTON	CANAL NO. 4	IR	.93	03/15/1963	A 10161A	
MILTON & SHIRLEY WALRATH	CANAL NO. 4	IR	2.96	03/15/1963	A 10161B	
LOUIE KASLOW	CANAL NO. 4	IR	.80	04/12/1963	A 10175	
MELVIN MOSTEK	CANAL NO. 4	IR	.97	03/30/1971	A 12197	
WILLIAM A BOWNESS	CANAL NO. 4	IR	1.00	03/30/1971	A 12198	
ANDREW GOC	CANAL NO. 4	IR	.84	06/26/1972	A 12673	
JOHN L HEIL	CANAL NO. 4	IR	1.11	05/27/1975	A 13590	
LOUP BASIN RECLAMATION DISTRICT	FARWELL MAIN CANAL	IR	696.98	07/06/1954	A 4423	T-93 K
LOUP BASIN RECLAMATION DISTRICT	FARWELL MAIN CANAL	IR	.40	07/06/1954	A 4423A	
BUREAU OF RECLAMATION	FARWELL MAIN CANAL	ST	68120.00AF	07/06/1954	A 4923A	
	SHERMAN RESERVOIR					
LOUP BASIN RECLAMATION DISTRICT	FARWELL MAIN CANAL	IR	21.09	07/06/1954	A 5710	T-94 K
LOUP BASIN RECLAMATION DISTRICT	FARWELL MAIN CANAL	IR	4.57	11/18/1964	A 10470	
LOUP BASIN RECLAMATION DISTRICT	FARWELL MAIN CANAL	ST	433.90AF	10/25/1973	A 12956	
	FARWELL SOUTH CANAL RES.					
LOUP BASIN RECLAMATION DISTRICT	FARWELL MAIN CANAL	IR	1.67	06/18/1985	A 16399	
LOUP BASIN RECLAMATION DISTRICT	FARWELL MAIN CANAL	IR	3.37	05/18/1989	A 16806	
DOUG CLAUSEN	FARWELL MAIN CANAL	SS	31.90AF	06/07/1993	A 17293	A-17292 K

SURFACE WATER RIGHTS DATA
CLAIMS, APPLICATIONS, AND APPROPRIATIONS IN DOWNSTREAM ORDER
DIVISION NO. 2A

SOURCE LOCATION APPROPRIATOR	CARRIER GAGE	USE	GRANT IN CFS/AF	DATE OF PRIORITY	DOCKET/ APP NUMBER	ANNOA. FT. NT.
<u>LOUP RIVER, MIDDLE</u>						
S: 35 T: 18 R: 17W CUSTER						
LOUP BASIN RECLAMATION DISTRICT	FARWELL MAIN CANAL	IR	1.41	08/24/1993	A 17306	
BUREAU OF RECLAMATION	FARWELL MAIN CANAL	WT	3.00	04/28/1997	A 17579	
RAY D HICKMAN	PUMP	IR	.35	10/23/1939	A 2995	K
S: 1 T: 17 R: 17W CUSTER						
RITZ & RITZ	PUMP	IR	1.26	03/27/1944	A 3783	P-461 K
<u>COTTONWOOD CREEK</u>						
S: 8 T: 17 R: 16W VALLEY						
WILLARD N & DORIS M HILL	PUMP	IR	.39	06/01/1953	A 5337	
<u>LEE CREEK</u>						
S: 19 T: 17 R: 16W VALLEY						
HARRY RITZ	LEWIN RESERVOIR	ST	49.00AF	06/07/1946	A 3913 R P-383	
<u>LEWIN RESERVOIR</u>						
S: 19 T: 17 R: 16W VALLEY						
HARRY RITZ	PUMP	SO		08/01/1967	A 11216	
<u>COB CREEK</u>						
S: 24 T: 15 R: 15W SHERMAN						
ERVAN L & MARGARET M DZINGLE	PUMP	IR	.43	10/13/1964	A 10456	
<u>WIGGLE CREEK</u>						
S: 5 T: 14 R: 14W SHERMAN						
ELVIN R WHEELER	PUMP	IR	.86	03/19/1976	A 14106	
<u>LOUP RIVER, MIDDLE, TRIB. TO</u>						
S: 16 T: 14 R: 14W SHERMAN						
THRESA SMEDRA	PUMP	IR	.21	09/30/1946	A 3971	K
<u>LOUP RIVER, MIDDLE</u>						
S: 16 T: 14 R: 14W SHERMAN						
DALE D BALS	PUMP	IR	.42	01/15/1941	A 3368	
DALE D BALS	PUMP	IR	.49	12/01/1954	A 6875	
S: 26 T: 14 R: 14W SHERMAN						
EARL KLAUSEN ET AL	KLAUSEN CANAL	IR	2.17	08/14/1929	A 2095	
S: 26 T: 13 R: 13W SHERMAN						
LEONARD PRITSCHAU	PUMP	IR	.33	11/22/1974	A 13283	
TIM PRITSCHAU	PUMP	IR	1.24	12/15/1980	A 15737	
TIM PRITSCHAU	PUMP	IR	.26	03/06/1987	A 16546	
S: 25 T: 13 R: 13W SHERMAN						
FISHER TRUSTEES	PUMP	IR	.36	10/24/1940	A 3387	
<u>LOUP RIVER, MIDDLE, TRIB. TO</u>						
S: 25 T: 13 R: 13W SHERMAN						
DENIS A & DORIS KLAUSEN	PUMP	IR	.18	07/27/1955	A 7798	
<u>LOUP RIVER, MIDDLE</u>						
S: 29 T: 13 R: 12W HOWARD						
LEONARD & MARY REIMERS	PUMP	IR	1.03	06/11/1984	A 16305	
LESLIE A JOHNSON	PUMP	IR	.55	06/07/1972	A 12650	

SURFACE WATER RIGHTS DATA
CLAIMS, APPLICATIONS, AND APPROPRIATIONS IN DOWNSTREAM ORDER
DIVISION NO. 2A

SOURCE LOCATION APPROPRIATOR	CARRIER GAGE	USE	GRANT IN CFS/AF	DATE OF PRIORITY	DOCKET/ APP NUMBER	ANNOA. FT. NT.
<u>LOUP RIVER, MIDDLE</u>						
S: 29 T: 13 R: 12W HOWARD						
ANITA L PEDERSEN	PUMP	IR	.99	01/20/1961	A 9883	
LARRY R SMITH	PUMP	IR	.54	04/23/1976	A 14189	
S: 28 T: 13 R: 12W HOWARD						
ERIC & ANITA PEDERSEN	PUMP	IR	.63	04/25/1978	A 15246	K
WALTER A FRIES	PUMP	IR	.97	05/07/1930	A 2139	
<u>DEER CREEK</u>						
S: 8 T: 13 R: 12W HOWARD						
ADOLPH G & KATHRYN A CYBORON	PUMP	IR	1.03	07/16/1968	A 11491	
S: 17 T: 13 R: 12W HOWARD						
RAYMOND B & HENRIETTA CYBORON	PUMP	IR	1.93	09/09/1964	A 10439	
S: 21 T: 13 R: 12W HOWARD						
ANITA L PEDERSEN	PUMP	IR	.73	05/08/1980	A 15645	K
<u>LOUP RIVER, SOUTH</u>						
S: 21 T: 18 R: 26W LOGAN						
EUGENE D & JERRY W KRAMER	PUMP	IR	.73	12/02/1953	A 5765	
S: 28 T: 18 R: 26W LOGAN						
WILLIAM M WATKINS	PUMP	IR	.43	07/30/1954	A 6529	
S: 27 T: 18 R: 26W LOGAN						
WILLIAM M WATKINS	PUMP	IR	1.03	12/05/1975	A 13894	
S: 35 T: 18 R: 26W LOGAN						
DENNIS BEATTY	PUMP	IR	1.65	09/29/1954	A 6740	
S: 12 T: 17 R: 26W LOGAN						
STANLEY DETERDING	PUMP	IR	.87	01/21/1969	A 11621	
S: 9 T: 16 R: 24W CUSTER						
ROGER & MARION CHESLEY	PUMP	IR	.30	03/01/1965	A 10548	
OLE S & DONNA S CHESLEY	PUMP	IR	2.30	09/27/1928	A 2037	
S: 3 T: 16 R: 24W CUSTER						
MARSHALL WOODWARD FAMILY TRUST	PUMP	IR	.67	02/08/1954	A 5942	
S: 2 T: 15 R: 23W CUSTER						
LILLIAN E PAYTON	PUMP	IR	1.00	12/24/1953	A 5816	
<u>WIGGLE CREEK</u>						
S: 3 T: 15 R: 23W CUSTER						
PHELPS RANCH, INC	PUMP	IR	.74	03/29/1989	A 16764	
S: 2 T: 15 R: 23W CUSTER						
KARL L REINHARD	REINHARD RESERVOIR	ST	8.00AF	00/10/1978	A 15314	
<u>LOUP RIVER, SOUTH</u>						
S: 1 T: 15 R: 23W CUSTER						
WILLIAM S BATTEN	PUMP	IR	1.21	08/25/1969	A 11783	
S: 6 T: 15 R: 22W CUSTER						
ALMA R LICHTENBERGER	PUMP	IR	1.61	06/18/1954	A 6368	
S: 22 T: 15 R: 22W CUSTER						
HELEN HICKENBOTTOM	PUMP	IR	.49	04/10/1981	A 15837	K

SURFACE WATER RIGHTS DATA
CLAIMS, APPLICATIONS, AND APPROPRIATIONS IN DOWNSTREAM ORDER
DIVISION NO. 2A

SOURCE LOCATION APPROPRIATOR	CARRIER GAGE	USE	GRANT IN CFS/AF	DATE OF PRIORITY	DOCKET/AF NUMBER	ANNO. FT. OF NT.
<u>LOUP RIVER, SOUTH</u>						
S: 24 T: 15 R: 22W CUSTER ALFRED DICKMAN	PUMP	IR	1.11	06/30/1988	A 16677	
S: 30 T: 15 R: 21W CUSTER PAULSEN FARMS, INC	PUMP	IR	.89	03/14/1950	A 4618	
STANLEY & DONNA HELBERG	PUMP	IR	1.30	02/29/1972	A 12526	
S: 9 T: 14 R: 21W CUSTER MACK B HORN	PUMP	IR	.81	07/01/1970	A 11986	K
S: 10 T: 14 R: 21W CUSTER ALVIN B EICHELBERGER	PUMP	IR	.45	06/21/1940	A 3186	
TIERNEY LAND & CATTLE, INC	PUMP	IR	.41	03/19/1956	A 8436	K
<u>LOUP RIVER, SOUTH, TRIB. TO</u>						
S: 15 T: 14 R: 21W CUSTER GAME AND PARKS COMMISSION	PRESSY FISH POND	ST	9.50AF	06/28/1965	A 10645	
<u>LOUP RIVER, SOUTH</u>						
S: 13 T: 14 R: 21W CUSTER CORA V GLENDY	PUMP	IR	.66	07/06/1940	A 3195	
CORA V GLENDY	PUMP	IR	.27	10/11/1940	A 3290	
CLEO A NELSON	PUMP	SI	.13	08/25/1993	A 17308	A-3195 D
CLEO A NELSON	PUMP	SI	.12	08/25/1993	A 17308	A-3290 D
CLEO A NELSON	PUMP	IR	.42	08/25/1993	A 17308	
<u>ASH CREEK</u>						
S: 7 T: 14 R: 20W CUSTER SOUTH LOUP VALLEY ASH CREEK RANCH, INC	PUMP	IR	2.95	05/17/1932	A 2271	
<u>LOUP RIVER, SOUTH</u>						
S: 7 T: 14 R: 20W CUSTER SOUTH LOUP VALLEY ASH CREEK RANCH, INC	PUMP	IR	.59	05/28/1956	A 8509	
S: 21 T: 14 R: 20W CUSTER MABEL M MYERS	PUMP	IR	2.04	04/25/1977	A 14918	
S: 20 T: 14 R: 20W CUSTER MARY ELLEN THOMAS	PUMP	IR	.96	05/12/1954	A 6289	
S: 34 T: 14 R: 20W CUSTER GLENN E THOMAS	PUMP	IR	1.79	06/01/1953	A 5338	
CHARLES & BONNIE DOBESH	PUMP	IR	.38	05/12/1954	A 6290	
LOUISE M HORN	PUMP	IR	.49	03/20/1955	A 7285	
S: 2 T: 13 R: 20W CUSTER BERYL L POPP	PUMP	IR	1.46	05/12/1954	A 6288	
S: 1 T: 13 R: 20W CUSTER LOUISE M HORN	PUMP	IR	.79	03/30/1954	A 6155	
M DEAN HORN	PUMP	IR	.50	06/25/1975	A 13637	K
H DAVID PATTERSON	PUMP	IR	1.65	02/16/1977	A 14730	
H DAVID PATTERSON	PUMP	IR	.29	08/17/1956	A 8753	K
S: 7 T: 13 R: 19W CUSTER STEVEN F & KIMBERLY J LUECK	PUMP	IR	1.33	03/07/1977	A 14776	

See "Use" definitions and footnotes on pages 49 through 52

SURFACE WATER RIGHTS DATA
CLAIMS, APPLICATIONS, AND APPROPRIATIONS IN DOWNSTREAM ORDER
DIVISION NO. 2A

SOURCE LOCATION APPROPRIATOR	CARRIER GAGE	USE	GRANT IN CFS/AF	DATE OF PRIORITY	DOCKET/ APP NUMBER	ANNOA. FT. NT.
<u>OFFER CREEK</u>						
S: 8 T: 13 R: 19W CUSTER PHILLIP POPP	PUMP	IR	1.00	03/07/1946	A 3881	
<u>LOUP RIVER, SOUTH</u>						
S: 15 T: 13 R: 19W CUSTER HAROLD W GEORGE	PUMP	IR	.39	03/03/1965	A 10552	
S: 23 T: 13 R: 19W CUSTER GEORGE H POPP	PUMP	IR	.34	07/21/1976	A 14334	
S: 30 T: 13 R: 18W CUSTER RALPH SHOEMAKER	PUMP	IR	.86	04/05/1974	A 13014	
MAE KAPPEL	PUMP	IR	2.00	07/26/1974	A 13105	
KENNETH SHOEMAKER	PUMP	IR	1.33	07/22/1997	A 17601	
S: 4 T: 12 R: 18W BUFFALO WILLIAM P WINTER JR	PUMP	IR	.84	07/21/1953	A 5400	
<u>QUYER CREEK TRIB. TO</u>						
S: 18 T: 12 R: 18W BUFFALO ROY B JUDY	JUDY RESERVOIR	ST	45.00AF	04/17/1941	A 3429	
<u>LOUP RIVER, SOUTH</u>						
S: 3 T: 12 R: 18W BUFFALO ELMER H HARNAGEL	PUMP	IR	2.09	02/06/1953	A 5148	
WAYNE D NICHOLS	PUMP	IR	.64	08/10/1977	A 15072	
S: 11 T: 12 R: 18W BUFFALO RUBY E BENTLEY	PUMP	IR	.36	07/24/1967	A 11209	K
S: 12 T: 12 R: 18W BUFFALO JOHN A & EVA J ECKHOUT	PUMP	IR	.42	08/28/1953	A 5515	
JOHN A & EVA J ECKHOUT	PUMP	IR	.27	10/26/1966	A 10973	
S: 7 T: 12 R: 17W BUFFALO JOHN A ECKHOUT	PUMP	IR	.67	02/14/1975	A 13404	
JOHN A ECKHOUT	PUMP	IR	.72	07/11/1975	A 13650	
S: 17 T: 12 R: 17W BUFFALO CARMAN LINDY ESTATE	PUMP	IR	.42	06/07/1954	A 6359	
CARMAN LINDY ESTATE	PUMP	IR	.34	01/21/1957	A 9120	
CARMAN LINDY ESTATE	PUMP	IR	.93	08/11/1972	A 12714	
S: 27 T: 12 R: 17W BUFFALO RIESSLAND BROTHERS	PUMP	IR	.93	07/20/1955	A 7788	
S: 26 T: 12 R: 17W BUFFALO SWENSON TRUST	PUMP	IR	.22	10/30/1953	A 5680	K
S: 36 T: 12 R: 17W BUFFALO GLEN JANITSCHKE	PUMP	IR	.93	02/25/1957	A 9249	
S: 31 T: 12 R: 16W BUFFALO ESTHER E LAMMERS	PUMP	IR	.89	08/23/1957	A 9556	
S: 6 T: 11 R: 16W BUFFALO LAURENCE C DOWNEY	PUMP	IR	.43	05/13/1974	A 13031	

SURFACE WATER RIGHTS DATA
CLAIMS, APPLICATIONS, AND APPROPRIATIONS IN DOWNSTREAM ORDER
DIVISION NO. 2A

SOURCE LOCATION APPROPRIATOR	CARRIER GAGE	USE	GRANT IN CFS/AF	DATE OF PRIORITY	DOCKET/ APP NUMBER	ANNOA. FT. NT.
<u>LOUP RIVER, SOUTH</u>						
S: 4 T: 11 R: 16W BUFFALO RODNEY ROYLE	PUMP	IR	1.18	10/05/1953	A 5625	
G A RASMUSSEN	PUMP	IR	.72	06/27/1975	A 13639	
S: 3 T: 11 R: 16W BUFFALO FRANK L NICKMAN	PUMP	IR	.47	05/02/1960	A 9819	
S: 2 T: 11 R: 16W BUFFALO LLOYD & MILDRED LAMMERS	PUMP	IR	.15	07/16/1940	A 3202	K
S: 35 T: 12 R: 16W BUFFALO NORMAN HAND	PUMP	IR	.08	10/07/1940	A 3282	
S: 36 T: 12 R: 16W BUFFALO AXEL RASMUSSEN	PUMP	IR	1.63	07/24/1964	A 10399	
<u>DRY CREEK</u>						
S: 22 T: 12 R: 16W BUFFALO RONALD COPE	PUMP	IR	1.07	06/19/1969	A 11731	
S: 25 T: 12 R: 16W BUFFALO HELEN SMITH	PUMP	IR	.26	12/05/1969	A 11837	
S: 30 T: 12 R: 15W BUFFALO DEANE W HADWIGER ET AL	PUMP	IR	1.50	08/15/1961	A 9970	
<u>LOUP RIVER, SOUTH</u>						
S: 28 T: 12 R: 15W BUFFALO KENNETH C & MARIAN E DETHLEFS	PUMP	IR	1.37	12/28/1894	D 236 R P-354	
<u>SAND CREEK, TRIB. TO</u>						
S: 5 T: 11 R: 15W BUFFALO R A EATON	EATON RESERVOIR	ST	29.00AF	10/13/1944	A 3776	
<u>CEDAR CREEK</u>						
S: 2 T: 11 R: 15W BUFFALO GLEN L BATEMAN ET AL	PUMP	IR	.69	07/20/1976	A 14354	
<u>LOUP RIVER, SOUTH</u>						
S: 25 T: 12 R: 15W BUFFALO DANIEL K JOHNSON	PUMP	IR	.56	04/24/1975	A 13564	K
S: 19 T: 12 R: 14W BUFFALO DALE & DELORES HONGSERMEIER	PUMP	IR	.71	12/28/1894	D 236 R P-355	
S: 20 T: 12 R: 14W BUFFALO IVAN H FINKE	PUMP	IR	.06	09/13/1954	A 6687	
<u>MUD (BEAVER) CREEK</u>						
S: 13 T: 16 R: 20W CUSTER J.M. CHRISTENEN	PUMP	IR	.59	06/22/1992	A 17202	K
S: 18 T: 16 R: 19W CUSTER CECIL GOLDEN	PUMP	IR	.15	05/04/1955	A 7442	
S: 18 T: 16 R: 19E CUSTER VIOLET GOLDEN	PUMP	IR	1.09	08/12/1982	A 16138	K
S: 18 T: 16 R: 19W CUSTER ADAMS LAND & CATTLE CO	PUMP	IR	.47	01/03/1929	A 2059	

SURFACE WATER RIGHTS DATA
CLAIMS, APPLICATIONS, AND APPROPRIATIONS IN DOWNSTREAM ORDER
DIVISION NO. 2A

SOURCE LOCATION APPROPRIATOR	CARRIER GAGE	USE	GRANT IN CFS/AF	DATE OF PRIORITY	DOCKET/ APP. NUMBER	ANNOA. FT. APP. NT.
<u>MUD (BEAVER) CREEK</u>						
S: 17 T: 16 R: 19W CUSTER NORMA J ELLINGSON	PUMP	IR	.18	07/24/1940	A 3210	
S: 22 T: 16 R: 19W CUSTER JANESVILLE FARMS INC	PUMP	IR	.42	07/23/1946	A 3930	
S: 35 T: 16 R: 19W CUSTER WILLARD W & MYRA I KELLER	PUMP	IR	.91	11/06/1974	A 13261	
S: 31 T: 16 R: 18W CUSTER HAROLD S HUNKINS	PUMP	IR	.46	11/10/1939	A 3015	
S: 9 T: 15 R: 18W CUSTER VILLAGE OF ANSLEY	ANSLEY RESERVOIR	ST	14.00AF	04/17/1957	A 9454	
S: 16 T: 15 R: 18W CUSTER ROBERT D PETRICK	PUMP	IR	.94	07/14/1978	A 15294	
S: 15 T: 15 R: 18W CUSTER LYLE O & JANICE L LOVITT	PUMP	IR	.74	05/23/1960	A 9825	
S: 14 T: 15 R: 18W CUSTER MELVIN CLINGER	PUMP	IR	1.51	05/25/1965	A 10635	
S: 25 T: 15 R: 18W CUSTER JODI RABER	PUMP	IR	1.55	12/10/1952	A 5106	
ETHAN B & GEORGIA J HOWARD	PUMP	IR	.39	10/04/1937	A 2794	
S: 30 T: 15 R: 17W CUSTER DONALD D JONES	PUMP	IR	1.67	07/12/1952	A 4986	
S: 31 T: 15 R: 17W CUSTER HOWARD E JAESCHKE	PUMP	IR	2.41	11/10/1928	A 2051	
S: 32 T: 15 R: 17W CUSTER DONALD D JONES	PUMP	IR	.64	07/14/1986	A 16505	K
ARDEN CHAMBERLIN	PUMP	IR	.96	07/18/1975	A 13657	
EDITH BURNS	PUMP	IR	.13	04/23/1929	A 2079	
JERRY L & RITA J ROSENTREADER	PUMP	IR	.19	07/15/1940	A 3200A	
NORMAN & ELAINE ANDERSON	PUMP	IR	.33	07/15/1940	A 3200B	
NORMAN & ELAINE ANDERSON	PUMP	IR	.36	09/30/1993	A 17316	
S: 33 T: 15 R: 17W CUSTER ROBERT G BURNS	PUMP	IR	.57	03/20/1981	A 15794	
ORRIN HOBLYN	PUMP	IR	1.71	07/20/1970	A 12012	K
OTHA F LOVITT	PUMP	IR	.69	06/16/1967	A 11176	
S: 34 T: 15 R: 17W CUSTER DEAN WILLOUGHBY	PUMP	IR	1.10	02/08/1927	A 1896	
WENDELL R LOVITT	PUMP	IR	.44	06/16/1967	A 11175	
S: 35 T: 15 R: 17W CUSTER RODNEY LOVITT	PUMP	IR	1.42	01/09/1975	A 13352	
S: 34 T: 15 R: 17W CUSTER RODNEY LOVITT	PUMP	IR	.99	06/05/1946	A 3912	
S: 2 T: 14 R: 17W CUSTER GERALD L NELSON	PUMP	IR	.05	06/06/1955	A 7635	K

SURFACE WATER RIGHTS DATA
CLAIMS, APPLICATIONS, AND APPROPRIATIONS IN DOWNSTREAM ORDER
DIVISION NO. 2A

SOURCE LOCATION APPROPRIATOR	CARRIER GAGE	USE	GRANT IN CFS/AF	DATE OF PRIORITY	DOCKET/ APP. NUMBER	ANNO. FT. NT.
<u>MUD (BEAVER) CREEK</u>						
S: 11 T: 14 R: 17W CUSTER KENNETH L PERSON	PUMP	IR	.89	03/02/1990	A 16935	
NEAL E & BONNIE B WILSON	PUMP	IR	.53	05/25/1948	A 4273	
S: 13 T: 14 R: 17W CUSTER LAVERN A & MADINE FRANSSSEN	PUMP	IR	1.21	06/28/1926	A 1848	
HAROLD & PATRICIA HIRD	PUMP	IR	1.70	10/09/1956	A 8892	
<u>DUTCH CREEK</u>						
S: 26 T: 14 R: 17W CUSTER LAURA M ALBERTSEN	UNICK RESERVOIR	ST	82.70AF	06/01/1983	A 16202	
<u>MUD (BEAVER) CREEK</u>						
S: 18 T: 14 R: 16W SHERMAN LAVERN A & HAROLD J FRANSSSEN	PUMP	IR	.23	08/08/1975	A 13722	K
S: 20 T: 14 R: 16W SHERMAN WALTER H FELDMAN	PUMP	IR	1.00	03/02/1949	A 4442	
S: 29 T: 14 R: 16W SHERMAN TREMA LEWIS	PUMP	IR	.99	07/29/1963	A 18226	
MARION & CHARLENE SCHULTZ	PUMP	IR	.41	01/18/1965	A 18515	
S: 28 T: 14 R: 16W SHERMAN VERNON UNICK	PUMP	IR	1.93	08/16/1967	A 11228	
RICHARD P MADSEN	PUMP	IR	.53	03/12/1940	A 3115	
S: 34 T: 14 R: 16W SHERMAN TOM HIRD	PUMP	IR	1.39	04/13/1955	A 7307	
S: 33 T: 14 R: 16W SHERMAN RICHARD P MADSEN	PUMP	IR	.64	05/31/1934	A 2391	
CASH L & ARLENE F WARDYN	PUMP	IR	.27	12/01/1954	A 6874	
S: 34 T: 14 R: 16W SHERMAN STEVE REYNOLDS	PUMP	IR	.86	10/11/1973	A 12952	
E DUANE & SHIRLEY E REYNOLDS	PUMP	IR	1.04	03/25/1965	A 10580	
S: 27 T: 14 R: 16W SHERMAN MIKE REYNOLDS	PUMP	IR	1.21	04/25/1979	A 15465	
S: 34 T: 14 R: 16W SHERMAN E DUANE & SHIRLEY E REYNOLDS	PUMP	IR	.17	01/29/1945	A 3801	
S: 35 T: 14 R: 16W SHERMAN E DUANE & SHIRLEY E REYNOLDS	PUMP	IR	.23	01/31/1944	A 3677	
PALMER JOHNSON FARMS	PUMP	IR	.34	03/03/1955	A 7181	
DON E FURRER	PUMP	IR	1.50	08/29/1960	A 15714	
S: 1 T: 13 R: 16W SHERMAN ELMER H KOHLS	PUMP	IR	.06	12/30/1946	A 4816	
ELMER H KOHLS	PUMP	IR	.13	07/16/1943	A 3625	
<u>CLEAR CREEK TRIB. TO</u>						
S: 35 T: 17 R: 18W CUSTER KARL KAELIN	WELSH RESERVOIR	ST	28.00AF	05/02/1941	A 3437	

SURFACE WATER RIGHTS DATA
CLAIMS, APPLICATIONS, AND APPROPRIATIONS IN DOWNSTREAM ORDER
DIVISION NO. 2A

SOURCE LOCATION APPROPRIATOR	CARRIER GAGE	USE	GRANT IN CFS/AF	DATE OF PRIORITY	DOCKET/ APP. NUMBER	ANNOA. FT. NT.
<u>CLEAR CREEK</u>						
S: 3 T: 14 R: 16W SHERMAN JAMES L GOODNER	PUMP	IR	.22	07/31/1948	A 4317	K
S: 35 T: 14 R: 16W SHERMAN PALMER JOHNSON FARMS	PUMP	IR	.25	03/03/1955	A 7182	K
<u>MUD (BEAVER) CREEK</u>						
S: 36 T: 14 R: 16W SHERMAN JOHN H GUTHARD	PUMP	IR	.53	02/26/1971	A 12170	
S: 12 T: 13 R: 16W SHERMAN LLOYD H UNICK	PUMP	IR	1.10	08/25/1956	A 8777	K
MYRL O CRIFFIELD	PUMP	IR	2.03	07/26/1963	A 10224	
S: 13 T: 13 R: 16W SHERMAN DELORES E WEST	PUMP	IR	.44	03/11/1946	A 3883	
S: 24 T: 13 R: 16W SHERMAN VERNA J TESMER	PUMP	IR	.15	05/08/1944	A 3723	
S: 29 T: 13 R: 15W SHERMAN JOHN F ADEN	PUMP	IR	.12	03/11/1946	A 3882	
LEROY A LAMMERS	PUMP	IR	.34	04/07/1971	A 12218	
GREG L & CYNDIA L RASMUSSEN	PUMP	IR	1.56	04/08/1966	A 10827	
GREG L & CYNDIA L RASMUSSEN	PUMP	IR	.27	01/25/1956	A 8330	
S: 27 T: 13 R: 15W SHERMAN IRENE CHURCH	PUMP	IR	.22	01/18/1941	A 3370	
S: 34 T: 13 R: 15W SHERMAN IRENE, CHARLES, & ED CHURCH	PUMP	IR	.21	03/15/1940	A 3119	
IRENE, CHARLES, & ED CHURCH	PUMP	IR	.68	03/02/1956	A 6388	
FISHER & KRISHA	PUMP	IR	.67	04/01/1940	A 3128	
BERT ASHER	PUMP	IR	1.00	04/28/1961	A 9931	
S: 3 T: 12 R: 15W BUFFALO HAROLD MCKEON	PUMP	IR	.90	04/20/1946	A 3895	#
HAROLD MCKEON	PUMP	IR	.67	09/16/1959	A 9762	
S: 2 T: 12 R: 15W BUFFALO JOHN FRYE ESTATE	PUMP	IR	.54	03/08/1944	A 3696	
<u>MUD (BEAVER) CREEK, TRIB. TO</u>						
S: 14 T: 12 R: 15W BUFFALO JOHN J PERRY JR	PEASE RESERVOIR NO. 1	ST	47.30AF	06/19/1967	A 11179	
<u>PEASE RESERVOIR NO. 1</u>						
S: 14 T: 12 R: 15W BUFFALO JOHN J PERRY JR	PUMP	SO		06/19/1967	A 11180	
<u>MUD (BEAVER) CREEK</u>						
S: 1 T: 12 R: 15W BUFFALO DARREL L & JACKIE E BROWN	PUMP	IR	2.10	11/08/1926	A 1871	
S: 7 T: 12 R: 14W BUFFALO SYLVIA YANDA	PUMP	IR	1.02	07/18/1940	A 3205	

SURFACE WATER RIGHTS DATA
CLAIMS, APPLICATIONS, AND APPROPRIATIONS IN DOWNSTREAM ORDER
DIVISION NO. 2A

SOURCE LOCATION APPROPRIATOR	CARRIER GAGE	USE	GRANT IN CFS/AF	DATE OF PRIORITY	DOCKET/ APP. NUMBER	ANNOA. FT. NT.
<u>MUD (BEAVER) CREEK</u>						
S: 7 T: 12 R: 14W BUFFALO						
SYLVIA YANDA	PUMP	IR	1.99	03/19/1957	A 9371	
EDWARD KRICHAU	PUMP	IR	.37	02/16/1942	A 3552	K
S: 8 T: 12 R: 14W BUFFALO						
LLOYD E & JEANENE D MELTON	PUMP	IR	.05	07/24/1940	A 3213	K
S: 9 T: 12 R: 14W BUFFALO						
NICHOLAS D & LEOTA F MOFFETT	PUMP	IR	.22	06/25/1953	A 5364	
S: 8 T: 12 R: 14W BUFFALO						
SYLVIA YANDA	PUMP	IR	.90	04/04/1927	A 1920	
<u>LOUP RIVER, SOUTH</u>						
S: 9 T: 12 R: 14W BUFFALO						
EMIL J & VICKI L OBERMILLER	PUMP	IR	1.37	11/09/1956	A 8961	
NICHOLAS D & LEOTA F MOFFETT	PUMP	IR	.10	11/23/1953	A 5747	
<u>LOUP RIVER, SOUTH TRIB. TO</u>						
S: 9 T: 12 R: 14W BUFFALO						
GAME AND PARKS COMMISSION	RAVENNA STATE LAKE	ST	80.00AF	09/15/1939	A 2964	
<u>LOUP RIVER, SOUTH</u>						
S: 10 T: 12 R: 14W BUFFALO						
JAMES N FARRIS	PUMP	IR	.54	08/04/1964	A 10417	
S: 3 T: 12 R: 14W BUFFALO						
HARVEY D ADAMSON	PUMP	IR	.67	07/19/1966	A 10895	
MALCOLM C FISHER	PUMP	IR	.28	07/03/1968	A 11468	
S: 2 T: 12 R: 14W BUFFALO						
MRS. LORELEI SKALA	PUMP	IR	.10	04/27/1955	A 7414	
S: 1 T: 12 R: 14W BUFFALO						
MRS. LORELEI SKALA	PUMP	IR	.81	03/03/1956	A 8390	
S: 6 T: 12 R: 13W BUFFALO						
ARROW C RANCHES, INC	PUMP	IR	.71	07/08/1970	A 11994	
S: 9 T: 12 R: 13W BUFFALO						
GERALD R CAMPBELL	PUMP	IR	3.26	05/31/1967	A 11156	
S: 5 T: 12 R: 13W BUFFALO						
NOBLE L SAUNDERS	PUMP	IR	.39	04/04/1972	A 12575	#
SOUTH LOUP RIVER AT ST. MICHAEL, NE						
S: 1 T: 12 R: 13W BUFFALO						
ALYCE KEMPTAR	PUMP	IR	.18	04/17/1967	A 11103	K
S: 6 T: 12 R: 12W HALL						
LAVERN SUNTYCH	PUMP	IR	1.28	01/06/1976	A 13926	
LAVERN SUNTYCH	PUMP	IR	.29	02/28/1978	A 15190	
<u>SWEET CREEK</u>						
S: 25 T: 12 R: 14W BUFFALO						
BRIAN HUNSBERGER	PUMP	IR	.51	08/28/1997	A 17616	

SURFACE WATER RIGHTS DATA
CLAIMS, APPLICATIONS, AND APPROPRIATIONS IN DOWNSTREAM ORDER
DIVISION NO. 2A

SOURCE LOCATION APPROPRIATOR	CARRIER GAGE	USE	GRANT IN CFS/AF	DATE OF PRIORITY	DOCKET/ APP. NUMBER	ANNOTA. FT. NT.
<u>LOUP RIVER, SOUTH</u> S: 33 T: 13 R: 12W HOWARD						
QUEST BROTHERS	QUEST CANAL	IR	1.55	06/13/1930	A 2143 R	P-429
<u>LOUP RIVER, MIDDLE</u> S: 30 T: 13 R: 11W HOWARD						
CARL CHRISTENSEN	PUMP	IR	1.02	09/03/1980	A 15715R	P-480 K
<u>LOUP RIVER, MIDDLE, TRIB. TO</u> S: 30 T: 13 R: 11W HOWARD						
CARL CHRISTENSEN	KENYON FARM RESERVOIR	ST	41.00AF	12/08/1993	A 17336	
<u>KENYON FARM RESERVOIR</u> S: 30 T: 13 R: 11W HOWARD						
CARL CHRISTENSEN	PIPELINE	SO	12.70AF	12/08/1993	A 17337	
CARL CHRISTENSEN	PIPELINE	SI	27.30AF	12/08/1993	A 17337	
<u>LOUP RIVER, MIDDLE</u> S: 29 T: 13 R: 11W HOWARD						
JAMES C & MARILYN NELSON	PUMP	IR	.45	08/08/1956	A 8730	K
JAMES C & MARILYN NELSON	PUMP	IR	.32	05/06/1993	A 17283	
BEN & TERRY THAYER	PUMP	IR	1.15	03/15/1971	A 12186	
S: 23 T: 13 R: 11W HOWARD						
MICHAEL L NELSON	PUMP	IR	.21	06/14/1983	A 16206	K
S: 32 T: 14 R: 10W HOWARD						
ROBERT, ET AL FORBES	PUMP	IR	1.65	10/18/1948	A 4353B	T-590
<u>OAK CREEK</u> S: 1 T: 15 R: 14W SHERMAN						
BUREAU OF RECLAMATION	SHERMAN RESERVOIR	ST	68120.00AF	07/06/1954	A 4923B	A-4923A BU#
SHERMAN RESERVOIR	SHERMAN RESERVOIR NEAR LOUP CITY, NE					
<u>SHERMAN RESERVOIR</u> S: 1 T: 15 R: 14W SHERMAN						
BUREAU OF RECLAMATION	FARWELL MAIN CANAL	SI		11/18/1963	A 10260A	A-4423 K
BUREAU OF RECLAMATION	FARWELL MAIN CANAL	SI		11/18/1963	A 10260A	A-4423A K
BUREAU OF RECLAMATION	FARWELL MAIN CANAL	SI		11/18/1963	A 10260A	A-5718 K
LOUP BASIN RECLAMATION DISTRICT	FARWELL MAIN CANAL	SI		06/18/1985	A 16400	A-16399 K
BUREAU OF RECLAMATION	FARWELL MAIN CANAL	SI		06/05/1989	A 16814	A-16806 K
S: 35 T: 18 R: 17W CUSTER						
BUREAU OF RECLAMATION	FARWELL MAIN CANAL	SI	297.00AF	08/24/1993	A 17367	A-17366
<u>OAK CREEK</u> S: 7 T: 15 R: 13W SHERMAN						
AGNES & CATHERINE EUREK	PUMP	IR	.13	04/13/1976	A 14173	K
S: 9 T: 15 R: 13W SHERMAN						
DANIEL K MORROW	PUMP	IR	.69	01/13/1981	A 15746	
S: 16 T: 15 R: 13W SHERMAN						
JOHN KASLON	PUMP	IR	.89	09/07/1971	A 12373	
S: 15 T: 15 R: 13W SHERMAN						
JAMES A STANCZYK	PUMP	IR	.49	05/21/1974	A 13034	

SURFACE WATER RIGHTS DATA
CLAIMS, APPLICATIONS, AND APPROPRIATIONS IN DOWNSTREAM ORDER
DIVISION NO. 2A

SOURCE LOCATION APPROPRIATOR	CARRIER GAGE	USE	GRANT IN CFS/AF	DATE OF PRIORITY	DOCKET/ APP. NUMBER	ANNO. FT. NT.
<u>OAK CREEK</u>						
S: 15 T: 15 R: 13W SHERMAN JAMES A STANCZYK	PUMP	IR	.96	01/07/1981	A 15744	
S: 22 T: 15 R: 13W SHERMAN DON E & MARY ANN LEWANDOWSKI	PUMP	IR	.60	07/14/1971	A 12319	
S: 27 T: 15 R: 13W SHERMAN RICHARD E LONOWSKI	PUMP	IR	.43	02/01/1967	A 11031	
JAMES & RICHARD JAKUBOWSKI	PUMP	IR	.42	12/24/1974	A 13332	
S: 35 T: 15 R: 13W SHERMAN JAMES CURLO	PUMP	IR	.85	03/20/1981	A 15793	K
S: 1 T: 14 R: 13W SHERMAN ROBERT VOCKE	PUMP	IR	.52	12/13/1968	A 11598	
S: 6 T: 14 R: 12W HOWARD DUANE LEWANDOWSKI	PUMP	IR	.20	02/16/1989	A 16746	K
S: 15 T: 14 R: 12W HOWARD EARL KAISER	PUMP	IR	.53	05/02/1968	A 11407	
S: 24 T: 14 R: 12W HOWARD BRANT A JOHNSON	PUMP	IR	.40	04/08/1988	A 16635	K
S: 39 T: 14 R: 11W HOWARD JOHN & JANETTE NOVAKOWSKI	PUMP	IR	.41	05/16/1966	A 10848	
JOHN & JANETTE NOVAKOWSKI	PUMP	IR	.29	03/02/1967	A 11055	K
G. KEN CHRISTENSEN	PUMP	IR	.53	03/05/1930	A 2126	
G. KEN CHRISTENSEN	PUMP	IR	.25	09/26/1939	A 2976	
G. KEN CHRISTENSEN	PUMP	IR	.25	09/07/1976	A 14444	A-2976 D
G. KEN CHRISTENSEN	PUMP	IR	.07	07/14/1949	A 4487	
G. KEN CHRISTENSEN	PUMP	IR	.06	09/07/1976	A 14445	A-4487 D
G. KEN CHRISTENSEN	PUMP	IR	.23	01/11/1967	A 11012	
S: 31 T: 14 R: 11W HOWARD ROBERT L PETERSEN	PUMP	IR	.12	02/20/1979	A 15418	
S: 5 T: 13 R: 11W HOWARD LYLE L FRIES	PUMP	IR	.07	05/19/1955	A 7493	K
<u>DRY CREEK TRIP TO</u>						
S: 3 T: 13 R: 12W CUSTER DOUG CLAUSEN	CLAUSEN RESERVOIR	ST	31.90AF	06/07/1993	A 17292	
DOUG CLAUSEN	CLAUSEN RESERVOIR	SS	12.00AF	04/13/1998	A 17670	A-17292 A
<u>CLAUSEN RESERVOIR</u>						
S: 3 T: 13 R: 12W CUSTER DOUG CLAUSEN	PUMP	SI	8.60AF	06/07/1993	A 17294	A-16806
DOUG CLAUSEN	PUMP	SO	48.50AF	06/07/1993	A 17294	
<u>OAK CREEK</u>						
S: 9 T: 13 R: 11W HOWARD GERALDINE JOHNSON	PUMP	IR	.98	02/12/1965	A 10534	
GERALDINE JOHNSON	PUMP	IR	.98	01/07/1963	A 10136	
GERALDINE JOHNSON	PUMP	IR	1.56	10/14/1975	A 13830	

See "Use" definitions and footnotes on pages 49 through 52

SURFACE WATER RIGHTS DATA
CLAIMS, APPLICATIONS, AND APPROPRIATIONS IN DOWNSTREAM ORDER
DIVISION NO. 2A

SOURCE LOCATION APPROPRIATOR	CARRIER GAGE	USE	GRANT IN CFS/AF	DATE OF PRIORITY	DOCKET/ APP. NUMBER	ANNOA. FT. NT.
<u>DAK CREEK</u>						
S: 10 T: 13 R: 11W HOWARD KENNETH K & LINDA L LAURITSEN	PUMP	IR	1.07	02/14/1975	A 13406	
S: 11 T: 13 R: 11W HOWARD CARL CHRISTENSEN	PUMP	IR	.67	05/20/1958	A 9622	P-447
KEITH GEORGE	PUMP	IR	.14	01/04/1984	A 16259	
S: 2 T: 13 R: 11W HOWARD GLENN E MINNE	PUMP	IR	.70	05/14/1992	A 17183	K
S: 12 T: 13 R: 11W HOWARD GERALD A BLAKE	PUMP	IR	.97	07/26/1974	A 13107	
<u>TURKEY CREEK</u>						
S: 13 T: 14 R: 12W HOWARD CLYDE R KINGSLEY	PUMP	IR		09/22/1998	A 17698	*
S: 11 T: 14 R: 12W HOWARD SACK BROTHERS	PUMP	IR	2.00	01/22/1980	A 15612	K
S: 18 T: 14 R: 11W HOWARD GERALD A HRUZA	PUMP	IR	1.09	04/01/1975	A 13515	
S: 17 T: 14 R: 11W HOWARD SACK BROTHERS	PUMP	IR	2.33	10/06/1980	A 15720	
SACK BROTHERS	TARA RESERVOIR	ST	1.90AF	10/14/1980	A 15722	
<u>TARA RESERVOIR</u>						
S: 19 T: 14 R: 11W HOWARD SACK BROTHERS	PUMP	SI		05/05/1981	A 15864	A-15720
<u>TURKEY CREEK TRIB. TO</u>						
S: 19 T: 14 R: 11W HOWARD SACK BROTHERS	SOUTH TARA RESERVOIR	ST	1.50AF	06/15/1981	A 15893	
<u>TARA RESERVOIR, SOUTH</u>						
S: 19 T: 14 R: 11W HOWARD SACK BROTHERS	PUMP	SI		07/31/1981	A 15952	A-15720
<u>COW CREEK TRIB. TO</u>						
S: 7 T: 14 R: 11W HOWARD JAMES C & MARILYN NELSON	PUMP	IR	.23	03/17/1995	A 17437	
<u>TURKEY CREEK</u>						
S: 17 T: 14 R: 11W HOWARD ARTHUR E BOYSEN	PUMP	IR	.59	07/14/1975	A 13651	
S: 20 T: 14 R: 11W HOWARD ARTHUR E BOYSEN	PUMP	IR	.24	08/26/1937	A 2778	
ARTHUR E BOYSEN	PUMP	IR	.38	07/14/1975	A 13652	
S: 28 T: 14 R: 11W HOWARD PAUL J KOPERSKI	PUMP	IR	.66	01/07/1977	A 14632	K
PAUL J KOPERSKI	PUMP	IR	.27	09/22/1992	A 17223	A-4423 D
S: 27 T: 14 R: 11W HOWARD PAUL J KOPERSKI	PUMP	IR	.82	11/22/1974	A 13285	

SURFACE WATER RIGHTS DATA
CLAIMS, APPLICATIONS, AND APPROPRIATIONS IN DOWNSTREAM ORDER
DIVISION NO. 2A

SOURCE LOCATION APPROPRIATOR	CARRIER GAGE	USE	GRANT IN CFS/AF	DATE OF PRIORITY	DOCKET/ APP NUMBER	ANNOA. FT. NT.
<u>TURKEY CREEK, TRIB. TO</u>						
S: 8 T: 14 R: 11W HOWARD JACOBS FARMS, INC	JACOBS RESERVOIR TURKEY CREEK NEAR DANNEBROG, NE	ST	41.53AF	03/02/1977	A 14767	#
<u>TURKEY CREEK</u>						
S: 35 T: 14 R: 11W HOWARD RALPH & JIMMIE MINGUS	PUMP	IR	.34	03/21/1966	A 10888	
S: 36 T: 14 R: 11W HOWARD WILLMETTA CLAUSEN	PUMP	IR	.26	12/09/1976	A 14583	
LOUP BASIN RECLAMATION DISTRICT	PUMP	IR	12.97	06/24/1980	A 15660	K
S: 25 T: 14 R: 11W HOWARD EDWARD B & DOROTHY M KOPERSKI	PUMP	IR	.73	04/25/1967	A 11111	K
S: 30 T: 14 R: 10W HOWARD EMMETT QUARING	PUMP	IR	.18	10/09/1964	A 10454	
S: 19 T: 14 R: 10W HOWARD WALTER A & BETTY LOU ALDERMAN	PUMP	IR	.88	01/10/1982	A 16050	
S: 20 T: 14 R: 10W HOWARD IRENE IWANSKI, ET AL	PUMP	IR	1.24	10/02/1975	A 13823	
KRZYCKI BROTHERS	PUMP	IR	.95	06/03/1966	A 10860	
S: 21 T: 14 R: 10W HOWARD LYLE C & DORIS M LETH	PUMP	IR	.82	03/29/1973	A 12843	
<u>LOUP RIVER, MIDDLE</u>						
S: 10 T: 14 R: 10W HOWARD HAZEL R PAUL	PUMP	IR	.43	07/08/1976	A 14307	#
S: 35 T: 15 R: 10W HOWARD DONALD D WILSON	PUMP	IR	4.01	03/27/1979	A 15441	
S: 36 T: 15 R: 10W HOWARD MAC C HALL	PUMP	IR	1.23	04/07/1970	A 11915	
<u>LAKE CREEK</u>						
S: 36 T: 15 R: 10W HOWARD JOSEPH C TOMAN	TOMAN LAKE	ST	15.00AF	11/11/1936	A 2658	
<u>LOUP RIVER, MIDDLE</u>						
S: 24 T: 15 R: 10W HOWARD ALBERT E KUNZE	PUMP	IR	.95	08/15/1953	A 5477	
WILLIAM E SVOBODA	PUMP	IR	3.96	03/05/1969	A 11661	
WARREN L & PATRICIA KUNZE	PUMP	IR	.81	08/09/1949	A 4498	
WALTER E KUNZE	PUMP	IR	3.01	08/29/1969	A 11786	
VERGIL D & KAREN S FLODMAN	PUMP	IR	1.15	05/20/1976	A 14230	
S: 13 T: 15 R: 10W HOWARD GAME AND PARKS COMMISSION	PUMP	IR	1.01	01/11/1956	A 8310	
<u>LOUP RIVER, NORTH</u>						
S: 20 T: 20 R: 35W CHERRY GLEN COBLE & SONS INC	COBLE RESERVOIR	ST	41.00AF	10/10/1934	A 2486	

See "Use" definitions and footnotes on pages 49 through 52

SURFACE WATER RIGHTS DATA
CLAIMS, APPLICATIONS, AND APPROPRIATIONS IN DOWNSTREAM ORDER
DIVISION NO. 2A

SOURCE LOCATION APPROPRIATOR	CARRIER GAGE	USE	GRANT IN CFS/AF	DATE OF PRIORITY	DOCKET/ APP. NUMBER	ANNOTA. FT. NT.
<u>LOUP RIVER, NORTH</u>						
S: 28 T: 28 R: 35W CHERRY GLEN COBLE & SONS INC	COBLE CANAL	IR	.48	10/10/1934	A 2485	
GLEN COBLE & SONS INC	HIGH LINE CANAL	IR	1.32	03/12/1935	A 2525	
<u>COBLE RESERVOIR</u>						
S: 28 T: 28 R: 35W CHERRY GLEN COBLE & SONS INC	HIGH LINE CANAL	SI		04/13/1936	A 2574	A-2485
GLEN COBLE & SONS INC	HIGH LINE CANAL	SI		04/13/1936	A 2574	A-2525
<u>LOUP RIVER, NORTH</u>						
S: 11 T: 28 R: 34W CHERRY R. E. TURNER	PUMP	IR	4.58	05/24/1977	A 14953	
<u>COW CREEK</u>						
S: 13 T: 26 R: 28W CHERRY GARY SCHAEFFER	COW CREEK RESERVOIR NO. 1	ST	29.10AF	09/22/1998	A 17699	
S: 7 T: 26 R: 27W CHERRY GARY SCHAEFFER	COW CREEK RESERVOIR NO. 2	ST	9.40AF	09/22/1998	A 17700	
GARY SCHAEFFER	COW CREEK RESERVOIR NO. 3	ST	22.80AF	09/22/1998	A 17701	
MART MANNING	COW CREEK RESERVOIR NO. 4	ST	14.70AF	09/22/1998	A 17702	
<u>LOUP RIVER, NORTH</u>						
S: 5 T: 26 R: 27W CHERRY WILLIAM A MELVILLE	PUMP	IR	2.91	03/07/1949	A 4446	K
<u>CALF CREEK</u>						
S: 2 T: 26 R: 35W CHERRY HENRY J COX	HENRY J COX RES. NO. 1	ST	75.00AF	01/26/1954	A 5903	
S: 7 T: 26 R: 34W CHERRY DONALD A COX	DONALD A COX RES. NO. 2	ST	26.00AF	03/16/1954	A 6069	
<u>DONALD A. COX RESERVOIR NO. 2</u>						
S: 7 T: 26 R: 34W CHERRY DONALD A COX	COX CANAL	SO		03/16/1954	A 8372	
<u>CALF CREEK</u>						
S: 18 T: 26 R: 34W CHERRY DONALD A COX	DONALD A COX RES. NO. 1	ST	79.00AF	02/03/1954	A 5932	
<u>DONALD A. COX RESERVOIR NO. 1</u>						
S: 17 T: 26 R: 34W CHERRY DONALD A COX	COX CANAL	SO		02/03/1954	A 8371	
<u>LOUP RIVER, NORTH, TRIB. TO</u>						
S: 2 T: 24 R: 27W THOMAS GENE A MOODY	MOODY RESERVOIR	ST	2.20AF	02/21/1979	A 15421	
<u>LOUP RIVER, NORTH</u>						
S: 9 T: 24 R: 25W BLAINE RONALD KIM & JEAN M COX	PUMP	IR	1.53	03/08/1967	A 11065	
ROBERT K COX	PUMP	IR	.93	07/15/1982	A 16130	
S: 24 T: 24 R: 25W BLAINE PETERSON & PETERSON	PUMP	IR	2.23	06/22/1976	A 14280	K

SURFACE WATER RIGHTS DATA
CLAIMS, APPLICATIONS, AND APPROPRIATIONS IN DOWNSTREAM ORDER
DIVISION NO. 2A

SOURCE LOCATION APPROPRIATOR	CARRIER GAGE	USE	GRANT IN CFS/AF	DATE OF PRIORITY	DOCKET/ APP NUMBER	ANNOTA. FT. NT.
<u>GOOSE CREEK</u>						
S: 21 T: 26 R: 25W CHERRY ARNOLD F FINK	PUMP	IR	3.80	01/31/1951	A 4795 R P-382	
<u>LOUP RIVER, NORTH</u>						
S: 30 T: 24 R: 23W BLAINE SOUTHERN HILLS RANCH, INC.	PUMP	IR	2.69	06/22/1976	A 14281	K
S: 36 T: 23 R: 21W BLAINE FERGUSON BROTHERS	PUMP	IR	1.32	09/08/1936	A 2635	
S: 32 T: 23 R: 20W LOUP JOHNIS J TAYLOR	PUMP	IR	.20	03/18/1932	A 2263 R P-335	K
JOHNIS J TAYLOR	PUMP	IR	.59	07/19/1979	A 15526	
WADE & ADA VANDIEST	PUMP	IR	3.88	03/18/1932	A 2263 R P-336	K
S: 4 T: 22 R: 20W LOUP HAROLD SWITZER	PUMP	IR	.54	03/18/1932	A 2263 R P-338T-2	K
S: 10 T: 22 R: 20W LOUP BROKEN BAR NINE LIVING TRUST	PUMP	IR	1.15	05/27/1955	A 7683	
S: 14 T: 22 R: 20W LOUP EDWARD & MAXINE LEACH	PUMP	IR	2.40	03/18/1932	A 2263 R P-339	
EARNEST ABBOTT	PUMP	IR	.27	05/29/1939	A 2927 R P-343	
S: 24 T: 22 R: 20W LOUP MIKE PITZER	PUMP	IR	1.09	03/18/1932	A 2263 R P-340	K
MIKE PITZER	PUMP	IR	.32	01/27/1984	A 16264	
S: 13 T: 21 R: 19W LOUP HAL A PIERCE	TAYLOR-ORD CANAL	IR	1.94	08/08/1930	A 2155	K
NORTH LOUP RIVER PUBLIC POWER & IRRIG DIST	TAYLOR-ORD CANAL	IR	75.71	03/28/1933	A 2312A	KT
NORTH LOUP RIVER PUBLIC POWER & IRRIG DIST	TAYLOR-ORD CANAL	US	12.92	03/28/1933	A 2312A	
LOREN & SANDRA CRONK	TAYLOR-ORD CANAL	IR	1.31	07/06/1934	A 2417 R P-224	
NORTH LOUP RIVER PUBLIC POWER & IRRIG DIST	TAYLOR-ORD CANAL	IR	6.18	07/25/1940	A 3215A	K
NORTH LOUP RIVER PUBLIC POWER & IRRIG DIST	TAYLOR-ORD CANAL	US	1.47	07/25/1940	A 3215A	
GENEVIEVE RADKE	TAYLOR-ORD CANAL	IR	.45	09/23/1944	A 3768 R P-431	
NORTH LOUP RIVER PUBLIC POWER & IRRIG DIST	TAYLOR-ORD CANAL	IR	151.42	10/11/1946	A 3980A A-2312	KVD
NORTH LOUP RIVER PUBLIC POWER & IRRIG DIST	TAYLOR-ORD CANAL	US	25.84	10/11/1946	A 3980A A-2312	VD
NORTH LOUP RIVER PUBLIC POWER & IRRIG DIST	TAYLOR-ORD CANAL	IR	32.86	10/11/1946	A 3980A	K
NORTH LOUP RIVER PUBLIC POWER & IRRIG DIST	TAYLOR-ORD CANAL	US	17.95	10/11/1946	A 3980A	
NORTH LOUP RIVER PUBLIC POWER & IRRIG DIST	TAYLOR-ORD CANAL	IR	2.65	10/11/1946	A 3982A A-3215A	DK
NORTH LOUP RIVER PUBLIC POWER & IRRIG DIST	TAYLOR-ORD CANAL	US	.63	10/11/1946	A 3982A A-3215A	D
ROWENA G BISSELL	TAYLOR-ORD CANAL	IR	.11	05/27/1955	A 7680	
ROGER & BETTY GOOS	TAYLOR-ORD CANAL	IR	.42	08/01/1955	A 7854	
RALPH L HODSON	TAYLOR-ORD CANAL	IR	.34	06/13/1968	A 11447	
JIM SPILINEK	TAYLOR-ORD CANAL	IR	.09	02/18/1969	A 11648	K
CITY OF ORD	TAYLOR-ORD CANAL	IR	.49	05/19/1969	A 11786	
NORTH LOUP RIVER PUBLIC POWER & IRRIG DIST	TAYLOR-ORD CANAL	IR	.40	03/17/1975	A 13475	
NORTH LOUP RIVER PUBLIC POWER & IRRIG DIST	TAYLOR-ORD CANAL	IR	.09	03/29/1979	A 15442	
NORTH LOUP RIVER PUBLIC POWER & IRRIG DIST	TAYLOR-ORD CANAL	IR	.33	04/19/1979	A 15460	

SURFACE WATER RIGHTS DATA
CLAIMS, APPLICATIONS, AND APPROPRIATIONS IN DOWNSTREAM ORDER
DIVISION NO. 2A

SOURCE LOCATION APPROPRIATOR	CARRIER GAGE	USE	GRANT IN CFS/AF	DATE OF PRIORITY	DOCKET/ APP. NUMBER	ANNOA. FT. NT.
<u>LOUP RIVER, NORTH</u>						
S: 13 T: 21 R: 19W LOUP						
NORTH LOUP RIVER PUBLIC POWER & IRRIG DIST	TAYLOR-ORD CANAL	IR	.23	08/22/1979	A 15569	
NORTH LOUP RIVER PUBLIC POWER & IRRIG DIST	TAYLOR-ORD CANAL	IR	.43	04/01/1981	A 15821	
NORTH LOUP RIVER PUBLIC POWER & IRRIG DIST	TAYLOR-ORD CANAL	IR	.97	07/02/1986	A 16583	
NORTH LOUP RIVER PUBLIC POWER & IRRIG DIST	TAYLOR-ORD CANAL	IR	.04	05/02/1989	A 16788	K
JOHN MCFADDEN	PUMP	IR	1.34	08/06/1979	A 15542	
S: 22 T: 21 R: 18W LOUP						
MELVIN & JOHNNY HYDE	PUMP	IR	.76	07/21/1975	A 13660	#
	NORTH LOUP RIVER AT TAYLOR, NE					
S: 26 T: 21 R: 18W LOUP						
THOMAS H WAKE	PUMP	IR	1.00	08/20/1934	A 2467 R P-240	
S: 25 T: 21 R: 18W LOUP						
CIRCLE 'A' RANCHING COMPANY	PUMP	IR	3.36	10/14/1971	A 12397	
S: 29 T: 21 R: 17W LOUP						
CIRCLE 'A' RANCHING COMPANY	PUMP	IR	.75	02/03/1969	A 11633	
CIRCLE 'A' RANCHING COMPANY	PUMP	IR	.41	02/03/1969	A 11634	
GERALD & JOAN FERGUSON	PUMP	IR	.47	12/06/1973	A 12964	
S: 28 T: 21 R: 17W LOUP						
ARLEN L & KATHLEEN M HIATT	PUMP	IR	1.40	08/03/1929	A 2091	
JAMES L ZIEGLER	PUMP	IR	.57	01/16/1980	A 15608	
S: 27 T: 21 R: 17W LOUP						
TWIN LOUPS RECLAMATION DISTRICT	KENT CANAL	IR		08/24/1977	A 15088	MK
TWIN LOUPS RECLAMATION DISTRICT	DAVIS CREEK RESERVOIR	SS	32459.00AF	08/24/1977	A 15090	C
<u>DAVIS CREEK RESERVOIR</u>						
S: 30 T: 17 R: 12W GREELEY						
TWIN LOUPS RECLAMATION DISTRICT	FULLERTON CANAL	SI		AF 08/28/1991	A 17105	A-9642 K
TWIN LOUPS RECLAMATION DISTRICT	FULLERTON CANAL	SI		AF 08/28/1991	A 17105	A-15088 K
TWIN LOUPS RECLAMATION DISTRICT	FULLERTON CANAL	SI		AF 08/28/1991	A 17105	A-15089 K
<u>LOUP RIVER, NORTH</u>						
S: 19 T: 21 R: 16W GARFIELD						
HELEN BALLAGH	PUMP	IR	.71	07/22/1980	A 15685	
MICHAEL E & JOYCE F COX	PUMP	IR	.34	11/08/1944	A 3783	
<u>CALAMUS RIVER</u>						
S: 6 T: 25 R: 21W BROWN						
DRAYTON, DRAYTON & NIEDERKLEIN	PUMP	IR	.57	02/17/1949	A 4439	K
DRAYTON, DRAYTON & NIEDERKLEIN	PUMP	IR	2.29	03/12/1956	A 8414	
S: 7 T: 25 R: 21W BROWN						
DRAYTON, DRAYTON & NIEDERKLEIN	PUMP	IR	.73	02/14/1980	A 15618	
S: 25 T: 25 R: 21W BROWN						
THOMAS W & FRANCES W BRIGHT	PUMP	IR	.02	06/13/1932	A 2273	K
S: 15 T: 24 R: 19W LOUP						
MICHAEL B LIDDY	PUMP	IR	1.24	01/24/1978	A 15174	#
	CALAMUS RIVER NEAR HARROP, NE					

SURFACE WATER RIGHTS DATA
CLAIMS, APPLICATIONS, AND APPROPRIATIONS IN DOWNSTREAM ORDER
DIVISION NO. 2A

SOURCE LOCATION APPROPRIATOR	CARRIER GAGE	USE	GRANT IN CFS/AF	DATE OF PRIORITY	DOCKET/ APP. NUMBER	ANNOTA. FT. NT.
<u>GRACIE CREEK</u>						
S: 17 T: 23 R: 17W LOUP MORGAN RANCH, INC	MORGAN RESERVOIR NO. 1	ST	132.68AF	09/19/1963	A 10245	
<u>CALAMUS RIVER</u>						
S: 31 T: 22 R: 16W GARFIELD TWIN LOUPS RECLAMATION DISTRICT	CALAMUS RESERVOIR CALAMUS RESERVOIR NEAR BURWELL, NE	ST	129400.00AF	06/17/1957	A 9517	#
S: 6 T: 21 R: 16W GARFIELD TWIN LOUPS RECLAMATION DISTRICT	DAVIS CREEK RESERVOIR	ST	26000.00AF	06/17/1957	A 9518 R P-465	
TWIN LOUPS RECLAMATION DISTRICT	MIRDAN CANAL	IR		08/20/1958	A 9642	K
TWIN LOUPS RECLAMATION DISTRICT	MIRDAN CANAL	IR		08/24/1977	A 15089	
TWIN LOUPS RECLAMATION DISTRICT	DAVIS CREEK RESERVOIR	SS	6459.00AF	08/24/1977	A 15091	C
GAME AND PARKS COMMISSION	CALAMUS HATCHERY	ST	210.00AF	04/20/1988	A 16638	
GAME AND PARKS COMMISSION	CALAMUS HATCHERY	FC	34.50	04/20/1988	A 16639	
<u>CALAMUS RESERVOIR</u>						
S: 6 T: 21 R: 16W GARFIELD BUREAU OF RECLAMATION	MIRDAN CANAL	SI		01/09/1989	A 16731	A-15088
BUREAU OF RECLAMATION	MIRDAN CANAL	SI		01/09/1989	A 16731	A-15089
GAME AND PARKS COMMISSION	CALAMUS FISH HATCHERY	SF		01/11/1989	A 16733	A-16639
TWIN LOUPS RECLAMATION DISTRICT	MIRDAN CANAL	SI		07/23/1997	A 17662	A-9642
TWIN LOUPS RECLAMATION DISTRICT	MIRDAN CANAL	SI		07/23/1997	A 17662	A-15088
TWIN LOUPS RECLAMATION DISTRICT	MIRDAN CANAL	SI		07/23/1997	A 17662	A-15089
<u>CALAMUS RIVER</u>						
S: 5 T: 21 R: 16W GARFIELD DALE HARROD	PUMP CALAMUS RIVER NEAR BURWELL, NE	IR	.72	06/22/1964	A 10386	#K
S: 9 T: 21 R: 16W GARFIELD STANLEY A & MAE W KRUSCHWITZ	PUMP	IR	1.39	03/28/1966	A 10811	K
S: 10 T: 21 R: 16W GARFIELD J HARDEN MALMSTEN	PUMP	IR	.79	04/11/1955	A 7300	
<u>LOUP RIVER, NORTH</u>						
S: 11 T: 21 R: 16W GARFIELD J HARDEN & MARGARET MALMSTEN	PUMP	IR	.65	07/14/1934	A 2427	
S: 14 T: 21 R: 16W GARFIELD WAYNE C LAKIN	PUMP	IR	.24	04/15/1940	A 3137	
NORTH LOUP RIVER PUBLIC POWER & IRRIG DIST	BURWELL-SUMTER CANAL	IR	29.16	03/28/1933	A 2312B	TK
NORTH LOUP RIVER PUBLIC POWER & IRRIG DIST	BURWELL-SUMTER CANAL	US	9.16	03/28/1933	A 2312B	
NORTH LOUP RIVER PUBLIC POWER & IRRIG DIST	BURWELL-SUMTER CANAL	IR	7.24	07/25/1940	A 3215B	K
NORTH LOUP RIVER PUBLIC POWER & IRRIG DIST	BURWELL-SUMTER CANAL	US	2.27	07/25/1940	A 3215B	
FLOYD IWANSKI	BURWELL-SUMTER CANAL	IR	.63	10/04/1944	A 3772	
EDMUND & DIXIE L ZULKOSKI	BURWELL-SUMTER CANAL	IR	.31	04/28/1945	A 3828	
NORTH LOUP RIVER PUBLIC POWER & IRRIG DIST	BURWELL-SUMTER CANAL	IR	24.79	10/11/1946	A 3980B	K
NORTH LOUP RIVER PUBLIC POWER & IRRIG DIST	BURWELL-SUMTER CANAL	US	7.79	10/11/1946	A 3980B	
NORTH LOUP RIVER PUBLIC POWER & IRRIG DIST	BURWELL-SUMTER CANAL	IR	58.33	10/11/1946	A 3980B	A-2312 VK

59,875
2,813

Department of Water Resources

SURFACE WATER RIGHTS DATA
CLAIMS, APPLICATIONS, AND APPROPRIATIONS IN DOWNSTREAM ORDER
DIVISION NO. 2A

SOURCE LOCATION APPROPRIATOR	CARRIER GAGE	USE	GRANT IN CFS/AF	DATE OF PRIORITY	DOCKET/ APP. NUMBER	ANNOA.	FT. NT.
<u>LOUP RIVER, NORTH</u>							
S: 14 T: 21 R: 16W GARFIELD							
NORTH LOUP RIVER PUBLIC POWER & IRRIG DIST	BURWELL-SUMTER CANAL	US	18.32	10/11/1946	A 39800	A-2312	V
NORTH LOUP RIVER PUBLIC POWER & IRRIG DIST	BURWELL-SUMTER CANAL	IR	5.17	10/11/1946	A 3982B	A-3215B	DK
NORTH LOUP RIVER PUBLIC POWER & IRRIG DIST	BURWELL-SUMTER CANAL	US	1.62	10/11/1946	A 3982B	A-3215B	D
EDWARD J DUBAS	BURWELL-SUMTER CANAL	IR	.32	08/10/1954	A 6578		
EMMA VODEHNAL	BURWELL-SUMTER CANAL	IR	.14	12/27/1954	A 6943		
EDMUND & DIXIE L ZULKOSKI	BURWELL-SUMTER CANAL	IR	.29	04/04/1969	A 9809		
MARGARET A KUSEK	BURWELL-SUMTER CANAL	IR	.53	09/11/1964	A 19443		
VERNON GRABOWSKI	BURWELL-SUMTER CANAL	IR	.57	01/29/1970	A 11856		
WAYNE C LAKIN	PUMP	IR	.58	05/13/1970	A 11939		
RICHARD L BURNHAM	BURWELL-SUMTER CANAL	IR	.22	07/21/1970	A 12017		
ADRIAN A KUSEK	BURWELL-SUMTER CANAL	IR	1.50	08/17/1971	A 12355		
NORTH LOUP RIVER PUBLIC POWER & IRRIG DIST	BURWELL-SUMTER CANAL	IR	.67	02/13/1975	A 13402		
NORTH LOUP RIVER PUBLIC POWER & IRRIG DIST	BURWELL-SUMTER CANAL	IR	.91	03/17/1975	A 13474		
NORTH LOUP RIVER PUBLIC POWER & IRRIG DIST	BURWELL-SUMTER CANAL	IR	.95	11/22/1976	A 14566		
NORTH LOUP RIVER PUBLIC POWER & IRRIG DIST	BURWELL-SUMTER CANAL	IR	.79	03/07/1977	A 14777		
JAMES L DUDA	BURWELL-SUMTER CANAL	IR	.77	07/15/1981	A 15935		
NORTH LOUP RIVER PUBLIC POWER & IRRIG DIST	BURWELL-SUMTER CANAL	IR	.22	02/23/1984	A 16273		
NORTH LOUP RIVER PUBLIC POWER & IRRIG DIST	BURWELL-SUMTER CANAL	IR	.29	05/01/1990	A 16980		K
NORTH LOUP RIVER PUBLIC POWER & IRRIG DIST	BURWELL-SUMTER CANAL	IR	1.00	05/02/1990	A 16981		
S: 14 T: 20 R: 14W GARFIELD							
NORTH LOUP RIVER PUBLIC POWER & IRRIG DIST	BURWELL-SUMTER CANAL	IR	.41	08/17/1992	A 17216		
S: 14 T: 21 R: 16W GARFIELD							
ROBERT D STOWELL	BURWELL-SUMTER CANAL	IR	.29	04/19/1993	A 17275		
<u>LOUP RIVER, NORTH, TRIB. TO</u>							
S: 19 T: 21 R: 15W GARFIELD							
ELIZABETH B WILSON	PUMP	IR	.53	08/13/1971	A 12349		K
<u>LOUP RIVER, NORTH</u>							
S: 29 T: 21 R: 15W GARFIELD							
DON A WILSON	PUMP	IR	.56	03/11/1957	A 9322		
<u>LOUP RIVER, NORTH, TRIB. TO</u>							
S: 1 T: 20 R: 16W VALLEY							
BOYD LARSEN	LARSEN RESERVOIR	ST	9.40AF	09/28/1978	A 15345		
S: 6 T: 20 R: 15W VALLEY							
GOODENOW ESTATE	PUMP	IR	.75	10/12/1976	A 14505		
<u>LOUP RIVER, NORTH</u>							
S: 11 T: 20 R: 16W VALLEY							
VALLEY COUNTY	DAVENPORT RESERVOIR	ST	6.50AF	09/15/1997	A 17621		
<u>BEAN CREEK, TRIB. TO</u>							
S: 25 T: 21 R: 15W GARFIELD							
ALFRED JAMES	JAMES RESERVOIR NO. 1	ST	57.70AF	10/09/1963	A 10252		

SURFACE WATER RIGHTS DATA
CLAIMS, APPLICATIONS, AND APPROPRIATIONS IN DOWNSTREAM ORDER
DIVISION NO. 2A

SOURCE LOCATION APPROPRIATOR	CARRIER GAGE	USE	GRANT IN CFS/AF	DATE OF PRIORITY	DOCKET/ APP. NUMBER	AMNOTA.	FT. NT.
<u>BEAN CREEK</u> S: 18 T: 20 R: 15W VALLEY WESLEY & GRACE HEERTEN	PUMP	IR	.50	06/24/1968	A 11459		K
<u>LOUP RIVER, NORTH</u> S: 15 T: 20 R: 15W VALLEY MIKE & SHIRLEY PESEK	PUMP	IR	.17	05/09/1955	A 7450		
S: 22 T: 20 R: 15W VALLEY LOUIS C BROWN ET AL	PUMP	IR	.10	05/10/1946	A 3906 R P-366		
S: 24 T: 20 R: 15W VALLEY EMANUEL PETSKA	PUMP	IR	.60	07/25/1940	A 3215AR P-391		
NORTH LOUP RIVER PUBLIC POWER & IRRIG DIST	PUMP	IR	.60	10/11/1946	A 3982AR P-391		
S: 19 T: 20 R: 14W VALLEY BRIAN & CHRISTINE PETSKA	PUMP	IR	.19	12/22/1953	A 5813		
BRIAN & CHRISTINE PETSKA	PUMP	IR	.05	08/07/1954	A 6573		
<u>TURTLE CREEK, SOUTH BRANCH TRIB. TO</u> S: 24 T: 19 R: 16W VALLEY ROSIE VAVRA	PUMP	IR	.81	07/20/1972	A 12690		
<u>TURTLE CREEK</u> S: 36 T: 20 R: 15W VALLEY EMANUEL & ALMA PETSKA	PUMP	IR	.90	06/24/1956	A 8770		
<u>TURTLE CREEK, TRIB. TO</u> S: 1 T: 19 R: 15W VALLEY HAROLD OLDFATHER	OLDFATHER RESERVOIR	ST	296.00AF	08/23/1963	A 10236		
<u>TURTLE CREEK</u> S: 31 T: 20 R: 14W VALLEY DONALD L & NORMA E PETSKA	PUMP	IR	3.79	03/02/1977	A 14765		K
<u>HASKELL CREEK</u> S: 9 T: 19 R: 14W VALLEY MARV & CAROLYN WITHERMAX	PUMP	IR	.65	08/06/1930	A 2154		K
<u>DANE CREEK</u> S: 2 T: 18 R: 15W VALLEY DONALD L WAGNER	PUMP	IR	.99	05/02/1968	A 11408		
S: 1 T: 18 R: 15W VALLEY DONALD L WAGNER	PUMP	IR	.31	12/08/1967	A 11282		
S: 36 T: 19 R: 15W VALLEY ALPHONS BONNE	PUMP	IR	1.06	03/15/1995	A 17436		
S: 20 T: 19 R: 14W VALLEY ALOYS M & WILMA M BAEDER	KOUPAL CANAL	IR	.03	07/05/1912	A 1207		K
S: 16 T: 19 R: 14W VALLEY DEAN GROSS	PUMP	IR	.66	06/10/1981	A 15080		#
<u>LOUP RIVER, NORTH</u> S: 22 T: 19 R: 14W VALLEY NORTH LOUP RIVER PUBLIC POWER & IRRIG DIST	ORD-NORTH LOUP CANAL	IR	32.72	03/28/1933	A 2312CR P-232		KT

SURFACE WATER RIGHTS DATA
CLAIMS, APPLICATIONS, AND APPROPRIATIONS IN DOWNSTREAM ORDER
DIVISION NO. 2A

SOURCE LOCATION APPROPRIATOR	CARRIER GAGE	USE	GRANT IN CFS/AF	DATE OF PRIORITY	DOCKET/ APP NUMBER	ANNOA. FT. NT.
<u>LOUP RIVER, NORTH</u>						
S: 22 T: 19 R: 14W VALLEY						
NORTH LOUP RIVER PUBLIC POWER & IRRIG DIST	ORD-NORTH LOUP CANAL	US	7.62	03/28/1933	A 2312CR	
NORTH LOUP RIVER PUBLIC POWER & IRRIG DIST	ORD-NORTH LOUP CANAL	IR	1.93	07/25/1940	A 3215C	K
NORTH LOUP RIVER PUBLIC POWER & IRRIG DIST	ORD-NORTH LOUP CANAL	US	2.14	07/25/1940	A 3215C	
CHARLES J & VICKI A SHOEMAKER	ORD-NORTH LOUP CANAL	IR	.47	01/12/1944	A 3672	
NORTH LOUP RIVER PUBLIC POWER & IRRIG DIST	ORD-NORTH LOUP CANAL	IR	13.73	10/11/1946	A 3980C	K
NORTH LOUP RIVER PUBLIC POWER & IRRIG DIST	ORD-NORTH LOUP CANAL	US	11.20	10/11/1946	A 3980C	
NORTH LOUP RIVER PUBLIC POWER & IRRIG DIST	ORD-NORTH LOUP CANAL	IR	65.44	10/11/1946	A 3980C	A-2312 VK
NORTH LOUP RIVER PUBLIC POWER & IRRIG DIST	ORD-NORTH LOUP CANAL	US	15.23	10/11/1946	A 3980C	A-2312 V
NORTH LOUP RIVER PUBLIC POWER & IRRIG DIST	ORD-NORTH LOUP CANAL	IR	1.38	10/11/1946	A 3982C	A-3215C DK
NORTH LOUP RIVER PUBLIC POWER & IRRIG DIST	ORD-NORTH LOUP CANAL	US	1.52	10/11/1946	A 3982C	A-3215C D
JAMES R & VIRGINIA KNAPP	ORD-NORTH LOUP CANAL	IR	.22	03/12/1948	A 4231	
THOMAS A. & CAROL A. HOLT	ORD-NORTH LOUP CANAL	IR	1.24	06/26/1963	A 10209	
MARIE RASMUSSEN	ORD-NORTH LOUP CANAL	IR	1.06	03/26/1965	A 10583	
HUESNER CORPORATION	ORD-NORTH LOUP CANAL	IR	1.10	03/26/1965	A 10584	
NORTH LOUP RIVER PUBLIC POWER & IRRIG DIST	ORD-NORTH LOUP CANAL	IR	.68	03/24/1976	A 14120	
NORTH LOUP RIVER PUBLIC POWER & IRRIG DIST	ORD-NORTH LOUP CANAL	IR	.57	03/16/1977	A 14814	
NORTH LOUP RIVER PUBLIC POWER & IRRIG DIST	ORD-NORTH LOUP CANAL	IR	1.07	07/13/1977	A 15931	
NORTH LOUP RIVER PUBLIC POWER & IRRIG DIST	ORD-NORTH LOUP CANAL	IR	.57	04/14/1978	A 15236	
THOMAS A. & CAROL A. HOLT	ORD-NORTH LOUP CANAL	IR	.17	06/19/1981	A 15898	
NORTH LOUP RIVER PUBLIC POWER & IRRIG DIST	ORD-NORTH LOUP CANAL	IR	.23	03/23/1982	A 16082	
NORTH LOUP RIVER PUBLIC POWER & IRRIG DIST	ORD-NORTH LOUP CANAL	IR	.86	03/05/1984	A 16278	
NORTH LOUP RIVER PUBLIC POWER & IRRIG DIST	ORD-NORTH LOUP CANAL	IR	.23	07/19/1993	A 17298	
NORTH LOUP RIVER PUBLIC POWER & IRRIG DIST	ORD-NORTH LOUP CANAL	IR	.05	05/25/1994	A 17371	
<u>ELM CREEK</u>						
S: 25 T: 19 R: 14W VALLEY						
JAMES D & MARY A STEWART	PUMP	IR	1.68	09/30/1929	A 2107	
<u>LOUP RIVER, NORTH</u>						
S: 27 T: 19 R: 13W VALLEY						
DONALD L WAGNER	PUMP	IR	.47	07/27/1967	A 11212	
<u>SPRING CREEK, TRIB. TO</u>						
S: 16 T: 19 R: 13W VALLEY						
CHARLES H & NORMA J ACKLES	PUMP	IR	.87	06/09/1975	A 13612	
<u>SPRING CREEK</u>						
S: 27 T: 19 R: 13W VALLEY						
JAMES E & TERRY M TIMMONS	PUMP	IR	.45	03/19/1964	A 10328	
<u>LOUP RIVER, NORTH</u>						
S: 26 T: 19 R: 13W VALLEY						
NEOLA SHOEMAKER	PUMP	IR	.39	05/10/1971	A 12264	
NEOLA SHOEMAKER	PUMP	IR	1.10	07/05/1972	A 12675	K
<u>MESSENGER CREEK</u>						
S: 26 T: 19 R: 13W VALLEY						
HAROLD F NELSON ESTATE	PUMP	IR	.24	12/20/1934	A 2501	

SURFACE WATER RIGHTS DATA
CLAIMS, APPLICATIONS, AND APPROPRIATIONS IN DOWNSTREAM ORDER
DIVISION NO. 2A

SOURCE LOCATION APPROPRIATOR	CARRIER GAGE	USE	GRANT IN CFS/AF	DATE OF PRIORITY	DOCKET/ APP. NUMBER	ANNO. FT. NT.
<u>LOUP RIVER, NORTH</u> S: 35 T: 19 R: 13W VALLEY ELVIN L SKOLIL	PUMP	IR	.17	01/31/1992	A 17139	K
<u>MESSENGER CREEK</u> S: 35 T: 19 R: 13W VALLEY HAROLD F NELSON ESTATE	PUMP	IR	1.13	12/24/1970	A 12132	
<u>LOUP RIVER, NORTH</u> S: 36 T: 19 R: 13W VALLEY PAUL T & DENISE R OLDLAND	PUMP	IR	.31	07/25/1963	A 10222	
PAUL T & DENISE R OLDLAND	PUMP	IR	.69	07/08/1968	A 11470	K
S: 2 T: 18 R: 13W VALLEY LEE & LILLIAN KREPEL	PUMP	IR	.58	10/11/1946	A 3980CR	P-377
S: 12 T: 18 R: 13W VALLEY ROBERT J & VIRGINIA R KOKES	PUMP	IR	1.19	04/01/1957	A 9423	
S: 13 T: 18 R: 13W VALLEY ROBERT DYER	PUMP	IR	1.76	07/14/1981	A 15927	
S: 24 T: 18 R: 13W VALLEY WILLIAM H COOK	PUMP	IR	.83	06/15/1966	A 10867	K
S: 30 T: 18 R: 12W GREELEY RICHARD O SEVERSON	PUMP	IR	.51	06/05/1964	A 10379	
MIRA CREEK LAND COMPANY	PUMP	IR	.31	11/28/1952	A 5085	K
<u>KELLOGG CREEK</u> S: 30 T: 18 R: 12W GREELEY F J SCHUDEL & SCHUDEL	PUMP	IR	.36	04/12/1955	A 7301	K
<u>MIRA CREEK, NORTH BRANCH</u> S: 19 T: 18 R: 13W VALLEY ELMER BREDTHAUER	BREDTHAUER RESERVOIR	ST	385.00AF	02/12/1957	A 9181	
<u>BREDTHAUER RESERVOIR</u> S: 19 T: 18 R: 13W VALLEY ELMER BREDTHAUER	PUMP	SO		02/12/1957	A 9900	
<u>MIRA CREEK</u> S: 28 T: 18 R: 13W VALLEY THOMAS D & DELORIS A GREGG	PUMP	IR	1.71	04/07/1964	A 10344	
<u>MIRA CREEK, SOUTH BRANCH</u> S: 6 T: 17 R: 13W VALLEY STEVEN L SINTEK	PUMP	IR	.80	12/18/1967	A 11290	
S: 4 T: 17 R: 13W VALLEY WELLS RANCH, INC	PUMP	IR	.17	04/11/1991	A 17066	
<u>MIRA CREEK</u> S: 28 T: 18 R: 13W VALLEY THOMAS D & DELORIS A GREGG	PUMP	IR	1.83	03/23/1978	A 15211	#
S: 26 T: 18 R: 13W VALLEY MARIE RASMUSSEN	MIRA CREEK NEAR NORTH LOUP, NE MIRA RESERVOIR	ST	14.00AF	03/08/1912	A 1182	

SURFACE WATER RIGHTS DATA
CLAIMS, APPLICATIONS, AND APPROPRIATIONS IN DOWNSTREAM ORDER
DIVISION NO. 2A

SOURCE LOCATION APPROPRIATOR	CARRIER GAGE	USE	GRANT IN CFS/AF	DATE OF PRIORITY	DOCKET/ APP. NUMBER	ANNOA. FT. NT.
<u>MIRA RESERVOIR</u> S: 26 T: 18 R: 13W VALLEY MARIE RASMUSSEN	PUMP	SO		03/08/1912	A 1239	
<u>MIRA CREEK</u> S: 26 T: 18 R: 13W VALLEY RANDALL A & TANYA E ADAMEK	HUTCHINS CANAL	IR	.03	04/18/1916	A 1453	
S: 31 T: 18 R: 12W GREELEY F J SCHUDEL	PUMP	IR	.83	03/23/1955	A 7248	
<u>LOUP RIVER, NORTH</u> S: 32 T: 18 R: 12W GREELEY LAWRENCE O ROY	PUMP	IR	.16	04/23/1964	A 10354	
MURRAY E MARKLEY	PUMP	IR	2.37	10/24/1968	A 11578	
<u>BARCOCK CREEK</u> S: 6 T: 17 R: 12W GREELEY EUGENE J & LOIS A KUTA	PUMP	IR	.37	01/11/1943	A 3593	
S: 5 T: 17 R: 12W GREELEY ESTHER M BUSSELL	PUMP	IR	.37	04/17/1954	A 6228	
<u>LOUP RIVER, NORTH</u> S: 9 T: 17 R: 12W GREELEY DONALD POSS	PUMP	IR	.12	07/19/1961	A 9957	
GOLDFISH & GOLDFISH	PUMP	IR	.41	01/09/1947	A 4820	
<u>WALLACE CREEK</u> S: 9 T: 17 R: 12W GREELEY GOLDFISH & GOLDFISH	PUMP	IR	.65	11/20/1944	A 3785	
S: 16 T: 17 R: 12W GREELEY WILLIAM H GOLDFISH	PUMP	IR	.56	09/26/1944	A 3770	
S: 9 T: 17 R: 12W GREELEY GOLDFISH & GOLDFISH	PUMP	IR	.83	03/08/1991	A 17055	
<u>LOUP RIVER, NORTH</u> S: 16 T: 17 R: 12W GREELEY WILLIAM H GOLDFISH	PUMP	IR	.39	09/27/1983	A 16243	
WILLIAM H GOLDFISH	PUMP	IR	.17	09/26/1944	A 3769	
WILBUR FUSS	PUMP	IR	.61	07/08/1964	A 10391	
S: 22 T: 17 R: 12W GREELEY MERRILL R PENNEY	PUMP	IR	2.09	08/06/1964	A 10420	
HARLEY R & OLLIE R HANSON	PUMP	IR	.70	11/29/1939	A 3032	
HARLEY R & OLLIE R HANSON	PUMP	IR	.70	07/20/1966	A 10897	K
HARLEY R & OLLIE R HANSON	PUMP	IR	.71	10/16/1972	A 12753	K
S: 27 T: 17 R: 12W GREELEY DARYL HOLT	PUMP	IR	1.19	04/06/1967	A 11894	
J-MAR FARMS, INC.	KREBS CANAL	IR	.07	02/26/1935	A 2520	K
J-MAR FARMS, INC.	KREBS CANAL	IR	.07	05/22/1956	A 8576	A-2520 K

SURFACE WATER RIGHTS DATA
CLAIMS, APPLICATIONS, AND APPROPRIATIONS IN DOWNSTREAM ORDER
DIVISION NO. 2A

SOURCE LOCATION APPROPRIATOR	CARRIER GAGE	USE	GRANT IN CFS/AF	DATE OF PRIORITY	DOCKET/ APP NUMBER	ANNOA. FT. NT.
<u>DAVIS CREEK TRIB. TO</u> S: 7 T: 16 R: 13W SHERMAN DAVID PROSOSKI	PUMP	IR	.82	03/15/1977	A 14802	
S: 6 T: 16 R: 13W SHERMAN JOSEPH M HICKMAN	PUMP	IR	2.65	06/08/1979	A 15487	
JOSEPH M HICKMAN	HICKMAN RESERVOIR NO. 1	ST	17.00AF	09/16/1958	A 9647	
<u>HICKMAN RESERVOIR NO. 1</u> S: 6 T: 16 R: 13W SHERMAN JOSEPH M HICKMAN	PUMP	SO		09/16/1958	A 9854	
<u>DAVIS CREEK TRIB. TO</u> S: 6 T: 16 R: 13W SHERMAN JOSEPH M HICKMAN	HICKMAN RESERVOIR NO. 2	ST	7.00AF	09/16/1958	A 9648	
<u>HICKMAN RESERVOIR NO. 2</u> S: 6 T: 16 R: 13W SHERMAN JOSEPH M HICKMAN	PUMP	SO		09/16/1958	A 9855	
<u>DAVIS CREEK TRIB. TO</u> S: 9 T: 16 R: 13W SHERMAN MELVIN MORGAN	MORGAN RESERVOIR	ST	42.60AF	07/31/1980	A 15692	
<u>DAVIS CREEK</u> S: 2 T: 16 R: 13W SHERMAN SHOENAKER FARMS, INC	PUMP	IR	1.25	03/10/1981	A 15791	
S: 1 T: 16 R: 13W SHERMAN WILLIAM M PACKER	PUMP	IR	.51	09/15/1977	A 15109	
S: 34 T: 17 R: 12W GREELEY DAVIS CREEK LAND & CATTLE COMPANY	PUMP	IR	.77	01/04/1978	A 15159	
<u>LOUP RIVER, NORTH</u> S: 35 T: 17 R: 12W GREELEY HOWARD JACOBSEN	PUMP	IR	.94	08/16/1985	A 7310	J-444
DERRELL INGRAM	PUMP	IR	.46	09/27/1937	A 2798	
S: 12 T: 16 R: 12W HOWARD JOE O & OLIVE L JENSEN	PUMP	IR	.08	11/14/1936	A 2668	K
S: 1 T: 16 R: 12W HOWARD DELBERT L & HAROLD M KEEP	PUMP	IR	2.41	10/10/1975	A 13028	
<u>FISH CREEK</u> S: 30 T: 17 R: 11W GREELEY ROBERT PEARSON	PUMP	IR	.34	07/13/1989	A 16846	
<u>LOUP RIVER, NORTH</u> S: 29 T: 16 R: 11W HOWARD LESTER E & LEONARD D WELLS	PUMP	IR	.83	04/04/1947	A 4861	
LESTER WELLS	PUMP	IR	.65	03/31/1977	A 14871	
<u>MUNSON CREEK</u> S: 3 T: 15 R: 12W HOWARD EVELYN M MCCLURE	PUMP	IR	1.64	06/26/1989	A 16836	K

SURFACE WATER RIGHTS DATA
CLAIMS, APPLICATIONS, AND APPROPRIATIONS IN DOWNSTREAM ORDER
DIVISION NO. 2A

SOURCE LOCATION APPROPRIATOR	CARRIER GAGE	USE	GRANT IN CFS/AF	DATE OF PRIORITY	DOCKET/ APP. NUMBER	ANNOA. FT. NT.
<u>MUNSON CREEK</u>						
S: 2 T: 15 R: 12W HOWARD						
MARVIN L POSS	PUMP	IR	.65	04/24/1981	A 15853	
S: 1 T: 15 R: 12W HOWARD						
LEE A & CYNTHIA LASSEN	PUMP	IR	.52	06/22/1979	A 15501	
GARY H & LINDA L LASSEN	PUMP	IR	2.08	03/25/1981	A 15802	
S: 5 T: 15 R: 11W HOWARD						
DALE BURMOOD	PUMP	IR	.29	05/27/1976	A 14238	
<u>LOUP RIVER NORTH</u>						
S: 27 T: 16 R: 11W HOWARD						
RAY NOWAK	PUMP	IR	.37	07/19/1961	A 9956 R T-592	
S: 34 T: 16 R: 11W HOWARD						
JOHN R & JANET L SHANAHAN	PUMP	IR	1.01	04/30/1955	A 7426	
JERRY V NOVOTNY	PUMP	IR	.36	08/15/1953	A 5476	K
<u>AUGER CREEK</u>						
S: 9 T: 15 R: 11W HOWARD						
LEE JACOBSEN	PUMP	IR	.61	03/29/1993	A 17260	
<u>LOUP RIVER NORTH</u>						
S: 3 T: 15 R: 11W HOWARD						
RAY NOWAK	PUMP	IR	1.27	07/19/1961	A 9956	K
S: 10 T: 15 R: 11W HOWARD						
HILDA SPILINEK	PUMP	IR	.31	08/12/1955	A 7902	T-568
S: 14 T: 15 R: 11W HOWARD						
ANTON F OELTJEN	PUMP	IR	.79	08/26/1953	A 5499	
S: 13 T: 15 R: 11W HOWARD						
HILDA SPILINEK	PUMP	IR	.61	08/12/1955	A 7902	
S: 10 T: 15 R: 10W HOWARD						
DARWIN D & JEAN M POSS	PUMP	IR	1.73	01/10/1975	A 13353	
DARWIN D POSS	PUMP	IR	1.54	03/23/1981	A 15798	
DARWIN D POSS	PUMP	IR	.56	01/04/1963	A 10135	
S: 17 T: 15 R: 10W HOWARD						
CARL F ANDERSON	PUMP	IR	.25	09/01/1942	A 3584	✓
CARL F ANDERSON	PUMP	IR	.59	05/04/1954	A 6277	✓
<u>LOUP RIVER NORTH TRIB. TO</u>						
S: 23 T: 15 R: 11W HOWARD						
PAUL NAPRSTEK	PUMP	IR	.48	03/05/1981	A 15779	
CHARLES W TUMA	PUMP	IR	.91	07/14/1980	A 15680	
ANTON SCHMIDT	GRADE STABILIZATION RESERVOIR 1-1	ST	56.30AF	08/28/1981	A 15971	
<u>GRADE STABILIZATION RESERVOIR 1-1</u>						
S: 23 T: 15 R: 11W HOWARD						
ANTON SCHMIDT	PUMP	S1		08/28/1981	A 15972	A-15922

SURFACE WATER RIGHTS DATA
CLAIMS, APPLICATIONS, AND APPROPRIATIONS IN DOWNSTREAM ORDER
DIVISION NO. 2A

SOURCE LOCATION APPROPRIATOR	CARRIER GAGE	USE	GRANT IN CFS/AF	DATE OF PRIORITY	DOCKET/ APP NUMBER	ANNO. FT. NT.
<u>LOUP RIVER, NORTH, TRIB. TO</u>						
S: 24 T: 15 R: 11W HOWARD						
CRAIG M AMBROSE	PUMP	IR	3.20	07/10/1981	A 15924	
ANTON SCHMIDT	PUMP	IR	1.71	07/09/1981	A 15922	
<u>LOUP RIVER, NORTH</u>						
S: 17 T: 15 R: 10W HOWARD						
JOHN HERBIG	PUMP	IR	2.13	10/19/1956	A 8917	
S: 16 T: 15 R: 10W HOWARD						
JOSEPH S PAYNE	PUMP	IR	.47	11/26/1930	A 2178	
JOSEPH S PAYNE	PUMP	IR	.11	11/27/1937	A 2808	
S: 15 T: 15 R: 10W HOWARD						
JOSEPH S PAYNE	PUMP	IR	.30	01/03/1955	A 6978	
JOSEPH S PAYNE	PUMP	IR	.36	11/26/1930	A 2178	R P-318 #
NORTH LOUP RIVER NEAR ST. PAUL, NE						
PAUL ARTERBURN	PUMP	IR	1.81	03/29/1950	A 4628	
PAUL ARTERBURN	PUMP	IR	1.67	08/13/1963	A 10234	A-4628 D
S: 23 T: 15 R: 10W HOWARD						
DONALD L & ALYCE M JACOBSEN	PUMP	IR	.64	05/04/1954	A 6280	
DONALD L & ALYCE M JACOBSEN	PUMP	IR	.58	09/23/1963	A 10246	A-6280 D
DONALD L & ALYCE M JACOBSEN	PUMP	IR	.61	03/04/1953	A 5198	
DONALD L & ALYCE M JACOBSEN	PUMP	IR	.58	09/23/1963	A 10246	A-5198 D
S: 14 T: 15 R: 10W HOWARD						
WILLMAN & SAMUELSON	PUMP	IR	.99	02/28/1953	A 5194	
GLO NELSON	PUMP	IR	.90	07/13/1951	A 4890	
LEO M NELSON	PUMP	IR	.83	09/13/1963	A 10242	A-4890 D
S: 13 T: 15 R: 10W HOWARD						
GAME AND PARKS COMMISSION	PUMP	IR	.70	01/11/1956	A 8309	K
DAVID INMAN	PUMP	IR	1.06	03/23/1966	A 10809	
<u>LOUP RIVER</u>						
S: 7 T: 15 R: 9W HOWARD						
JIM AND ANNA FORBES	PUMP	IR	.86	01/14/1931	A 2187	
S: 18 T: 15 R: 9W HOWARD						
WALTER E KUNZE	PUMP	IR	1.11	08/29/1969	A 11787	
<u>SPRING CREEK</u>						
S: 19 T: 17 R: 9W GREELEY						
HARVEY LEE QUIRING	PUMP	IR	.91	04/23/1975	A 13563	
S: 6 T: 16 R: 9W HOWARD						
JAMES C RYAN	PUMP	IR	1.70	06/17/1968	A 11452	
S: 7 T: 16 R: 9W HOWARD						
KENNETH D PRENTICE	PUMP	IR	.95	04/04/1972	A 12576	
<u>SPRING CREEK, TRIB. TO</u>						
S: 11 T: 16 R: 10W HOWARD						
FRANCIS C KOLAR	KOLAR RESERVOIR	ST	20.00AF	09/30/1968	A 11567	

SURFACE WATER RIGHTS DATA
CLAIMS, APPLICATIONS, AND APPROPRIATIONS IN DOWNSTREAM ORDER
DIVISION NO. 2A

SURFACE LOCATION APPROPRIATOR	CARRIER GAGE	USE	GRANT IN CFS/AF	DATE OF PRIORITY	DOCKET/ APP. NUMBER	ANNO. FT. NT.
<u>SPRING CREEK</u>						
S: 18 T: 16 R: 9W HOWARD HAROLD & JOE WAGNER	PUMP	IR	.27	09/19/1944	A 3767	
S: 30 T: 16 R: 9W HOWARD JAY D & PHYLLIS ANDERSON	PUMP	IR	1.00	05/27/1976	A 14239	
S: 19 T: 16 R: 9W HOWARD JAY D & PHYLLIS ANDERSON	PUMP	IR	.27	10/20/1953	A 5661	
S: 30 T: 16 R: 9W HOWARD JAY D & PHYLLIS ANDERSON	PUMP	IR	.18	03/27/1944	A 3702	
S: 29 T: 16 R: 9W HOWARD FRANK BERST	PUMP	IR	1.73	07/27/1961	A 9959	
S: 32 T: 16 R: 9W HOWARD RANDY BERST	PUMP	IR	.75	08/23/1979	A 15578	
RANDY BERST	PUMP	IR	.58	03/29/1956	A 8455	
JIMMIE E HANSEN	PUMP	IR	.44	05/27/1957	A 9509	
S: 16 T: 15 R: 9W HOWARD ERNEST F ANDERSON JR	PUMP	IR	.43	06/24/1985	A 16403 R	
<u>LOUP RIVER</u>						
S: 16 T: 15 R: 9W HOWARD ERNEST F ANDERSON JR	PUMP	IR	.48	03/31/1958	A 9609	
S: 14 T: 15 R: 9W HOWARD ROBERT, ET AL FORBES	PUMP	IR	1.59	10/18/1948	A 4353C T-591	
S: 12 T: 15 R: 9W HOWARD CORDING CATTLE COMPANY	PUMP	IR	.53	12/15/1953	A 5790	
BURTON W PAULSEN	PUMP	IR	.29	05/07/1941	A 3440	
S: 7 T: 15 R: 8W MERRICK N D R CORP	PUMP	IR	.16	01/08/1942	A 3543	
N D R CORP	PUMP	IR	.40	05/29/1953	A 5335	
<u>ROCK CREEK TRIB TO</u>						
S: 31 T: 16 R: 8W MERRICK COUNTY OF MERRICK	MERRICK-HOWARD COUNTY RESERVOIR	ST	38.50AF	08/02/1979	A 15537	
<u>LOUP RIVER</u>						
S: 8 T: 15 R: 8W NANCE ALBERT RUSSELL JR	PUMP	IR	2.91	11/13/1970	A 12114	✓
S: 16 T: 15 R: 8W NANCE KELLY D. TIBBETTS	PUMP	IR	1.60	10/03/1953	A 5623	✓
GARRIE R & JAMES A FORBES	PUMP	IR	.16	10/18/1939	A 2989	
<u>LOUP RIVER TRIB TO</u>						
S: 23 T: 15 R: 8W MERRICK TOM SANTIN	PUMP	IR	2.53	07/05/1973	A 12895	✓
<u>LOUP RIVER</u>						
S: 14 T: 15 R: 8W NANCE WYNN BAUER	PUMP	IR	1.77	07/28/1954	A 6500	✓

SURFACE WATER RIGHTS DATA
CLAIMS, APPLICATIONS, AND APPROPRIATIONS IN DOWNSTREAM ORDER
DIVISION NO. 2A

SOURCE LOCATION APPROPRIATOR	CARRIER GAGE	USE	GRANT IN CFS/AF	DATE OF PRIORITY	DOCKET/ APP. NUMBER	ANNOTA. FT. NT.
<u>LOUP RIVER</u>						
S: 13 T: 15 R: 8W NANCE						
DOUGLAS C RETZLAFF	PUMP	IR	2.17	02/04/1971	A 12152	-
DOUGLAS C RETZLAFF	PUMP	IR	2.43	03/03/1972	A 12529	
S: 7 T: 15 R: 7W NANCE						
KENT TIBBETTS	PUMP	IR	2.43	05/27/1975	A 13591	
JOSEPH A & LAURETTE E SANTIN	PUMP	IR	6.19	06/01/1971	A 12286	
S: 5 T: 15 R: 7W NANCE						
KIMBERLY RAE RUSSELL	PUMP	IR	2.09	05/02/1962	A 10056	
<u>LOUP RIVER TRIBUT. TO</u>						
S: 8 T: 15 R: 7W NANCE						
HENRY E SANTIN	PUMP	IR	1.19	05/27/1966	A 10854	
<u>LOUP RIVER</u>						
S: 8 T: 15 R: 7W NANCE						
HENRY E SANTIN	PUMP	IR	1.06	05/27/1966	A 10855	
S: 33 T: 16 R: 7W NANCE						
JOHN H RUSSELL	PUMP	IR	1.17	01/21/1976	A 13954	P-513
S: 5 T: 15 R: 7W NANCE						
KIMBERLY RAE RUSSELL	PUMP	IR	1.51	01/21/1976	A 13955	
S: 3 T: 15 R: 7W NANCE						
JOHN H RUSSELL	PUMP	IR	3.73	03/12/1973	A 12825	
JOHN H RUSSELL	PUMP	IR	2.04	02/15/1977	A 14718	
S: 35 T: 16 R: 7W NANCE						
SHIRLEY CUNNINGHAM	PUMP	IR	1.28	08/11/1955	A 7895	
THOMAS L & SANDRA S SONDERUP	PUMP	IR	2.13	05/31/1960	A 11438	R P-395
S: 36 T: 16 R: 7W NANCE						
DYKE BROWN	PUMP	IR	.97	09/17/1954	A 6689	
S: 1 T: 15 R: 7W NANCE						
JOSEPH W WHITNEY ET AL	PUMP	IR	.99	01/06/1954	A 5849	
FRED R & HELEN WHITNEY	PUMP	IR	.26	04/18/1956	A 8492	
FRED R & HELEN WHITNEY	PUMP	IR	.46	08/29/1956	A 8751	R T-586
DALE E LESIAK	PUMP	IR	2.16	03/14/1974	A 12994	NK
S: 6 T: 15 R: 6W NANCE						
ROBERT J. PROKOP, M.D.	PUMP	IR	.56	08/08/1940	A 3227A	
FRANK W SANTIN	PUMP	IR	.71	08/08/1940	A 3227B	
G & T PARTNERSHIP	PUMP	IR	.54	08/08/1940	A 3227C	
MARK AND KRISTI ULFERTS	PUMP	IR	.43	08/08/1940	A 3227D	K
S: 31 T: 16 R: 6W NANCE						
BARRY RHINE	PUMP	IR	3.47	12/22/1956	A 9053	
S: 22 T: 16 R: 6W NANCE						
RICHARD L RUSSELL	PUMP	IR	1.14	01/17/1955	A 6997	K
S: 23 T: 16 R: 6W NANCE						
LARRY BOARDMAN	PUMP	IR	4.58	02/27/1990	A 16933	K

SURFACE WATER RIGHTS DATA
CLAIMS, APPLICATIONS, AND APPROPRIATIONS IN DOWNSTREAM ORDER
DIVISION NO. 2A

SOURCE LOCATION APPROPRIATOR	CARRIER GAGE	USE	GRANT IN CFS/AF	DATE OF PRIORITY	DOCKET/ APP. NUMBER	ANNOA. APP.	FT. NT.
<u>LOUP RIVER</u>							
S: 13 T: 16 R: 6W NANCE FREDERICK A KOZIOL	PUMP	IR	1.17	02/10/1976	A 14012		
<u>CEDAR RIVER</u>							
S: 5 T: 22 R: 13W GARFIELD VIRGIL L SWETT	PUMP	IR	.21	08/09/1954	A 6575		K
S: 22 T: 21 R: 12W WHEELER LEONARD VECH	PUMP	IR	1.01	03/18/1966	A 10807		K
S: 23 T: 21 R: 12W WHEELER JOHN R BERGGREN	PUMP	IR	.36	02/05/1968	A 11330		K
S: 26 T: 21 R: 12W WHEELER ERICKSON LAKE CORPORATION ERICKSON LAKE CORPORATION	ERICKSON LAKE ERICKSON LAKE	ST ST	360.00AF	01/30/1995 08/06/1997	A 17429 A 17610		*
S: 31 T: 21 R: 11W WHEELER CAROLYN C ERICKSON	PUMP	IR	.28	01/02/1948	A 4164		K
S: 32 T: 21 R: 11W WHEELER CAROLYN C ERICKSON	PUMP	IR	.09	04/15/1981	A 15840		K
S: 33 T: 21 R: 11W WHEELER LLOYD BRINKMAN	PUMP	IR	1.08	09/16/1975	A 13810		
S: 1 T: 20 R: 11W GREELEY ROSS O & MARGARET L MOSIER DANIEL J GLASER	PUMP PUMP	IR IR	.48 1.48	08/02/1954 06/02/1970	A 6552 A 11954		K
<u>CLEAR CREEK</u>							
S: 36 T: 21 R: 11W WHEELER GAME AND PARKS COMMISSION	PIBEL LAKE	ST	136.50AF	06/16/1992	A 17199		
S: 31 T: 21 R: 10W WHEELER ROBERT L GLASER, ET AL	PUMP	IR	.99	06/07/1943	A 3616		
S: 6 T: 20 R: 10W GREELEY ROBERT E BERNT	PUMP	IR	.16	11/14/1947	A 4144		
S: 5 T: 20 R: 10W GREELEY MELVIN PRICKETT	PUMP	IR	.93	03/28/1994	A 17361		
<u>CEDAR RIVER</u>							
S: 6 T: 20 R: 10W GREELEY ROBERT E BERNT	PUMP	IR	.19	11/14/1947	A 4145		
S: 10 T: 20 R: 10W GREELEY GEORGE STROMP	PUMP CEDAR RIVER NEAR SPALDING, NE	IR IR	.53	01/16/1957	A 9104		#K
S: 13 T: 20 R: 10W GREELEY IRENE C GLASER	PUMP	IR	1.23	06/03/1965	A 10641		K
S: 14 T: 20 R: 10W GREELEY IRENE C GLASER		IR	.25	06/03/1965	A 10641R	T-256	
S: 24 T: 20 R: 10W GREELEY LORETTA M MCGOWEN	PUMP	IR	.47	11/18/1968	A 11587		K

SURFACE WATER RIGHTS DATA
CLAIMS, APPLICATIONS, AND APPROPRIATIONS IN DOWNSTREAM ORDER
DIVISION NO. 2A

SOURCE LOCATION APPROPRIATOR	CARRIER GAGE	USE	GRANT IN CFS/AF	DATE OF PRIORITY	DOCKET/ APP. NUMBER	ANNOA. FT. NT.
<u>GEDAR RIVER</u>						
S: 19 T: 20 R: 9W GREELEY WILLIAM L & NANCY A DIESSNER	PUMP	IR	.12	06/28/1990	A 16997	
S: 29 T: 20 R: 9W GREELEY VILLAGE OF SPALDING	CEDAR VALLEY PLANT	PR	290.00	10/01/1890	D 1056	
S: 34 T: 20 R: 9W GREELEY LEWIS F BERGER	PUMP	IR	.15	09/22/1943	A 3654	K
S: 2 T: 19 R: 9W GREELEY VINCENT A LANGER	PUMP	IR	.90	11/17/1967	A 11278	K
S: 1 T: 19 R: 9W GREELEY LORETTA M MCGOWEN	PUMP	IR	1.32	07/24/1967	A 11210	
<u>FREEMAN CREEK</u>						
S: 12 T: 19 R: 9W GREELEY THEODORE & JOAN HOOKER	PUMP	IR	.30	08/05/1955	A 7869	
<u>GEDAR RIVER</u>						
S: 7 T: 19 R: 8W BOONE GROETEKE FARMS, INC	PUMP	IR	.04	10/26/1954	A 6795	K
S: 6 T: 19 R: 8W BOONE RICHARD MARTINSEN	PUMP	IR	.57	02/12/1957	A 9185	
<u>GEDAR RIVER TRIB. TO</u>						
S: 7 T: 19 R: 8W BOONE GROETEKE FARMS, INC	GROETEKE RESERVOIR	ST	32.20AF	02/01/1973	A 12799	
<u>GEDAR RIVER</u>						
S: 8 T: 19 R: 8W BOONE WILLIAM S MARTINSEN	PUMP	IR	.31	07/06/1972	A 12680	
WILLIAM D PRIMROSE	PUMP	IR	.26	02/17/1947	A 4037	K
S: 23 T: 19 R: 8W BOONE DAVE DOBSON	PUMP	IR	.34	08/16/1944	A 3752	K
ROLAND O. DOBSON	PUMP	IR	.36	02/24/1937	A 2702	R P-253 K
DONALD L & BOZENA R DOPSLAUF	PUMP	IR	2.47	02/14/1934	A 2364	K
S: 25 T: 19 R: 8W BOONE LYDIA HAVLIK	PUMP	IR	1.05	02/24/1937	A 2702	K
HAROLD C, GWEN & RICHARD J MILLER	PUMP	IR	.11	11/18/1943	A 3662	R P-267 K
S: 30 T: 19 R: 7W BOONE JAMES A MAHONEY	PUMP	IR	1.26	04/27/1962	A 10052	
JAMES A MAHONEY	PUMP	IR	.36	12/10/1993	A 17338	
MATT HOMAN	PUMP	IR	1.47	09/11/1992	A 17222	K
S: 5 T: 18 R: 7W BOONE JOHN R & GENEVEVE M KERN	PUMP	IR	.48	08/20/1955	A 7970	K
STEVEN O KAYTON	PUMP	IR	.26	07/21/1982	A 16131	K
BEN F & SAM W RUTTEN	PUMP	IR	.24	10/28/1939	A 2993	K
S: 9 T: 18 R: 7W BOONE MARY SCOTT DODD	PUMP	IR	.10	01/25/1930	A 2830	R P-249 K
JOAN M KAYTON	PUMP	IR	.12	12/22/1954	A 6941	K

SURFACE WATER RIGHTS DATA
CLAIMS, APPLICATIONS, AND APPROPRIATIONS IN DOWNSTREAM ORDER
DIVISION NO. 2A

SOURCE LOCATION APPROPRIATOR	CARRIER GAGE	USE	GRANT IN CFS/AF	DATE OF PRIORITY	DOCKET/ APP. NUMBER	ANNOA.	FT. NT.
<u>CEDAR RIVER</u>							
S: 10 T: 18 R: 7W BOONE							
JOAN M KAYTON	PUMP	IR	.45	07/30/1954	A 6527		
JOAN M KAYTON	PUMP	IR	.41	12/09/1994	A 17424	A-6527	D
S: 15 T: 18 R: 7W BOONE							
ARNOLD J BATHENHORST TRUST	PUMP	IR	.55	12/29/1937	A 2819		K
<u>CEDAR RIVER TRIB. TO</u>							
S: 26 T: 18 R: 7W BOONE							
ALBERTA A MCBRIDE	PUMP	IR	1.39	08/21/1970	A 12064		K
<u>CEDAR RIVER</u>							
S: 26 T: 18 R: 7W BOONE							
WILLIAM R & DOROTHY E CHANNER	PUMP	IR	.34	05/12/1994	A 17369A	A-3323	D
WILLIAM R & DOROTHY E CHANNER	PUMP	IR	2.00	05/12/1994	A 17369B		
WILLIAM R & DOROTHY E CHANNER	PUMP	IR	.35	08/17/1940	A 3233		K
FERN TOMLINSON	PUMP	IR	.62	07/21/1954	A 6478		K
S: 35 T: 18 R: 7W NANCE							
CHARLES R CHANNER	PUMP	IR	.46	01/03/1949	A 4411		
MARK SCOTT	PUMP	IR	.37	01/05/1956	A 8301		K
S: 36 T: 18 R: 7W NANCE							
LOUIS D CASPER	PUMP	IR	.44	07/26/1954	A 6407		K
S: 26 T: 18 R: 7W NANCE							
MARK SCOTT	PUMP	SI	1.41	03/25/1998	A 17652	A-3686	
S: 35 T: 18 R: 7W NANCE							
MARK SCOTT	PUMP	IR	.14	02/15/1944	A 3686		K
RONALD D & KAREN N SCOTT	PUMP	IR	.49	02/07/1944	A 3682		
RONALD D & KAREN N SCOTT	PUMP	IR	.29	03/31/1947	A 4058		
S: 36 T: 18 R: 7W NANCE							
RONALD D & KAREN N SCOTT	PUMP	IR	1.06	01/14/1976	A 13939		
<u>CEDAR RIVER TRIB. TO</u>							
S: 33 T: 18 R: 7W BOONE							
BOB SCHAFER	SCHAFER SYSTEM II	ST	42.00AF	01/24/1994	A 17347		
<u>CEDAR RIVER</u>							
S: 1 T: 17 R: 7W NANCE							
RONALD D SCOTT	PUMP	IR	.89	10/04/1938	A 2887		
RONALD D SCOTT	PUMP	IR	.11	03/29/1947	A 4855		
RONALD D SCOTT	PUMP	IR	.16	03/01/1958	A 4609		
RONALD D SCOTT	PUMP	IR	.73	08/01/1979	A 15535		K
RONALD D SCOTT	PUMP	IR	.19	07/31/1979	A 15534		K
S: 12 T: 17 R: 7W NANCE							
BELGRADE GRAIN COMPANY, INC	PUMP	IR	1.77	11/15/1962	A 10123		
ROBERT MALANDER	PUMP	IR	.14	10/15/1956	A 8905		K
S: 13 T: 17 R: 7W NANCE							
HAROLD M VOSBURGH ET AL	PUMP	IR	1.02	03/31/1947	A 4059		K
JAMES V WILLIAMS	PUMP	IR	2.19	11/19/1956	A 8986		K

SURFACE WATER RIGHTS DATA
CLAIMS, APPLICATIONS, AND APPROPRIATIONS IN DOWNSTREAM ORDER
DIVISION NO. 2A

SOURCE LOCATION APPROPRIATOR	CARRIER GAGE	USE	GRANT IN CFS/AF	DATE OF PRIORITY	DOCKET/ APP. NUMBER	ANNOTA. FT. NT.
<u>CEDAR RIVER</u>						
S: 24 T: 17 R: 7W NANCE						
EDDIE & BONNIE F CROUSE JR	PUMP	IR	.46	02/24/1953	A 5182	
JOHN G & CAROLE OLSON	PUMP	IR	1.28	01/12/1955	A 6993	K
S: 19 T: 17 R: 6W NANCE						
MAX V SWANSON	PUMP	IR	.38	02/14/1948	A 4208	
MAX V SWANSON	PUMP	IR	.53	11/29/1993	A 17328	
ANNA M PEDERSEN	PUMP	IR	1.01	01/20/1967	A 11024	K
ANNA M PEDERSEN	PUMP	IR	.84	05/28/1968	A 11434	
JOHN E & GLENDA V NELSON	PUMP	IR	.59	09/11/1974	A 13198	
<u>ASH CREEK TRIB. TO</u>						
S: 30 T: 18 R: 6W BOONE						
BEN MCKEEMAN	MCKEEMAN RESERVOIR	ST	134.88AF	09/05/1969	A 11793	
<u>CEDAR RIVER</u>						
S: 30 T: 17 R: 6W NANCE						
EDDIE & BONNIE F CROUSE JR	PUMP	IR	.39	07/20/1956	A 8681	
<u>TIMBER CREEK, NORTH BRANCH, TRIB. TO</u>						
S: 33 T: 18 R: 8W BOONE						
WILLIAM A ROBINSON	ROBINSON RESERVOIR	ST	40.50AF	07/30/1946	A 3935	
<u>TIMBER CREEK TRIB. TO</u>						
S: 17 T: 17 R: 7W NANCE						
RONALD D SCOTT	SCOTT RESERVOIR	ST	65.68AF	07/11/1979	A 15519	
<u>SCOTT RESERVOIR</u>						
S: 17 T: 17 R: 7W NANCE						
RONALD D SCOTT	PUMP	SO		08/24/1979	A 15585	
<u>TIMBER CREEK</u>						
S: 21 T: 17 R: 7W NANCE						
WERNER HELLBUSCH	PUMP	IR	.26	02/08/1951	A 4796	K
S: 22 T: 17 R: 7W NANCE						
JOHN A & SHARON K FEHRS	PUMP	IR	1.57	05/17/1993	A 17286	K
S: 26 T: 17 R: 7W NANCE						
STEVEN & SANDRA CROUSE	PUMP	IR	1.80	04/10/1998	A 17669	
S: 25 T: 17 R: 7W NANCE						
BERTUS TWIESTMEYER ESTATE	PUMP	IR	.77	01/17/1962	A 10009	K
S: 30 T: 17 R: 6W NANCE						
EDDIE CROUSE JR	PUMP	IR	2.03	07/01/1969	A 11743	
S: 31 T: 17 R: 6W NANCE						
EDDIE & BONNIE F CROUSE JR	PUMP	IR	.30	05/09/1955	A 7452A	K
RICHARD L. TOPINKA	PUMP	IR	.27	05/09/1955	A 7452B	K
<u>CEDAR RIVER</u>						
S: 30 T: 17 R: 6W NANCE						
FRENZEN ET AL	PUMP	IR	1.46	09/29/1931	A 2240	K
EDDIE & BONNIE F CROUSE JR	PUMP	IR	.34	07/20/1956	A 8682	

SURFACE WATER RIGHTS DATA
CLAIMS, APPLICATIONS, AND APPROPRIATIONS IN DOWNSTREAM ORDER
DIVISION NO. 2A

SOURCE LOCATION APPROPRIATOR	CARRIER GAGE	USE	GRANT IN CFS/AF	DATE OF PRIORITY	DOCKET/ APP NUMBER	ANNOA. FT. NT.
<u>CEDAR RIVER</u>						
S: 31 T: 17 R: 6W NANCE						
ROBERT G TOPINKA ESTATE	PUMP	IR	.23	09/30/1939	A 2979	
ROBERT G TOPINKA ESTATE	PUMP	IR	.57	01/17/1955	A 6998	
ROBERT G TOPINKA ESTATE	PUMP	IR	.82	03/31/1956	A 8456	
S: 29 T: 17 R: 6W NANCE						
TERRY TWIESTMEYER	PUMP	IR	.90	09/01/1953	A 5528	
LEO ZWIEC	PUMP	IR	1.23	04/07/1971	A 12209	
GERRY E MALANDER	PUMP	IR	1.37	04/15/1977	A 14904	
CLARENCE E & ANNITA B FRENZEN	PUMP	IR	.53	01/08/1940	A 3071	
CLARENCE E & ANNITA B FRENZEN	PUMP	IR	1.07	03/10/1989	A 16752	
CLARENCE E & ANNITA B FRENZEN	PUMP	IR	.53	03/10/1989	A 16752	A-3871 D
S: 32 T: 17 R: 6W NANCE						
G KURT RICHARDSON	PUMP	IR	2.44	08/25/1969	A 11784	
S: 33 T: 17 R: 6W NANCE						
LEO ZWIEC	PUMP	IR	1.39	04/07/1971	A 12208	
CALVIN & PATRICIA GLOOR	PUMP	IR	.69	06/30/1977	A 15005	K
KENNETH O & COLLEEN DAVIS	PUMP	IR	.89	05/05/1967	A 11127	#
	CEDAR RIVER NEAR FULLERTON, NE					
CALVIN & PATRICIA GLOOR	PUMP	IR	3.06	08/07/1956	A 8729	
S: 4 T: 16 R: 6W NANCE						
PAUL E SMITH	PUMP	IR	1.17	03/29/1966	A 10818	K
CALVIN & PATRICIA GLOOR	PUMP	IR	.57	06/30/1977	A 15004	K
PAUL E SMITH	PUMP	IR	.63	07/26/1963	A 10223	K
S: 3 T: 16 R: 6W NANCE						
RONALD L LESIAK	PUMP	IR	5.47	03/12/1971	A 12185	
S: 10 T: 16 R: 6W NANCE						
MARGARET & GERRY MALANDER	PUMP	IR	.30	07/12/1989	A 16844A	
S: 11 T: 16 R: 6W NANCE						
MARGARET T MALANDER	PUMP	IR	1.20	03/18/1971	A 12189	
MARGARET & GERRY MALANDER	PUMP	IR	.88	07/12/1989	A 16844B	
MICHAEL L GONSIOR	PUMP	IR	1.44	02/19/1975	A 13416	K
JOHN WONDERCHECK	PUMP	IR	1.03	01/12/1976	A 13930	
WHITED & SONS, INC ET AL	PUMP	IR	.47	10/24/1969	A 11816A	K
WHITED & SONS, INC ET AL	PUMP	IR	.14	10/24/1969	A 11816B	K
WHITED & SONS, INC ET AL	PUMP	IR	1.73	10/24/1969	A 11816C	
LEONARD L WHITED	PUMP	IR	.39	03/03/1995	A 17433	A-11816 D
S: 12 T: 16 R: 6W NANCE						
BARR BROTHERS PARTNERSHIP	PUMP	IR	.39	01/06/1966	A 10747	
FRANK W HELD	PUMP	IR		11/24/1998	A 17715	*
FRANK W HELD	PUMP	IR	.59	08/24/1954	A 6633	K
S: 7 T: 16 R: 5W NANCE						
SONDERUP BROTHERS	PUMP	IR	3.04	03/20/1970	A 11893	
TOMMY F & MARGIE SYSLO	PUMP	IR	.63	07/21/1975	A 13662	

SURFACE WATER RIGHTS DATA
CLAIMS, APPLICATIONS, AND APPROPRIATIONS IN DOWNSTREAM ORDER
DIVISION NO. 2A

SOURCE LOCATION APPROPRIATOR	CARRIER GAGE	USE	GRANT IN CFS/AF	DATE OF PRIORITY	DOCKET/ APP. NUMBER	ANNOTA. FT. NT.
<u>LOUP RIVER</u>						
S: 5 T: 16 R: 5W NANCE						
JOE DELANEY	PUMP	IR	1.79	04/01/1954	A 6158	
EMIL A DROZD ET AL	PUMP	IR	.91	03/14/1956	A 8418	
S: 4 T: 16 R: 5W NANCE						
SONDERUP BROTHERS	PUMP	IR	1.13	05/08/1967	A 11130	
JUDITH & WANDA SONDERUP	PUMP	IR	1.89	03/03/1982	A 16073	K
SONDERUP BROTHERS	PUMP	IR	1.56	05/08/1964	A 10368	
NORBERT F WOZNY	PUMP	IR	4.57	03/23/1977	A 14843	
S: 3 T: 16 R: 5W NANCE						
SONDERUP BROTHERS	PUMP	IR	2.76	01/28/1954	A 5906	
LEE SONDERUP	PUMP	IR	2.76	03/14/1977	A 14800	A-5906 D
SONDERUP BROTHERS	PUMP	IR	1.91	01/26/1959	A 9686	
S: 10 T: 16 R: 5W NANCE						
JOHN H DARLING JR	PUMP	IR	.57	11/01/1956	A 8949	
<u>PLUM CREEK TRIBUT TO</u>						
S: 3 T: 18 R: 6W BOONE						
HANLY GOODWATER	GOODWATER RESERVOIR	ST	29.00AF	12/06/1949	A 4543	
<u>PLUM CREEK</u>						
S: 19 T: 17 R: 5W NANCE						
AUGUST WETOVIK	PUMP	IR	1.46	01/06/1972	A 12474	
AUGUST WETOVIK	PUMP	IR	.80	02/27/1981	A 15775	
S: 29 T: 17 R: 5W NANCE						
ALLEN SMALL	PUMP	IR	.57	07/27/1987	A 16577	
JOE W SMALL	PUMP	IR	.34	07/27/1987	A 16577 R	P-487
JOE W SMALL	PUMP	IR	.76	02/06/1991	A 17047 R	P-488
JOSEPH M & LINDA C SMALL	PUMP	IR	.52	03/28/1961	A 9917	
S: 28 T: 17 R: 5W NANCE						
ALLEN SMALL	PUMP	IR	.76	02/20/1975	A 13448	
<u>LOUP RIVER</u>						
S: 36 T: 17 R: 5W NANCE						
ADELBERT E ZAREK	PUMP	IR	1.39	07/22/1983	A 16216	
S: 1 T: 16 R: 5W NANCE						
EDDIE T ZIEMBA	PUMP	IR	1.31	07/26/1956	A 8689	#
LOUP RIVER POWER CANAL NEAR GENOA, NE						
S: 6 T: 16 R: 4W NANCE						
LOUP RIVER PUBLIC POWER DISTRICT	COLUMBUS-GENOA CANAL	PR	3500.00	09/15/1932	A 2287	T
LOUP RIVER PUBLIC POWER DISTRICT	COLUMBUS-GENOA CANAL	RD		04/04/1936	A 2573	A-2287
EUGENE F DONOGHUE	COLUMBUS-GENOA CANAL	IR	.60	10/14/1955	A 8224	K
FERDINAND LIEBIG	COLUMBUS-GENOA CANAL	IR	.71	11/01/1955	A 8241	
DANIEL G & MARCEL LIEBIG	COLUMBUS-GENOA CANAL	IR	.77	11/01/1955	A 8242	K
MICHAEL R ENGL	COLUMBUS-GENOA CANAL	IR	.34	12/06/1955	A 8275	
CITY OF COLUMBUS	COLUMBUS-GENOA CANAL	IR	.38	01/31/1956	A 8339A	K
DONALD & KATHERINE RODEHORST	COLUMBUS-GENOA CANAL	IR	.29	01/31/1956	A 8339B	

SURFACE WATER RIGHTS DATA
CLAIMS, APPLICATIONS, AND APPROPRIATIONS IN DOWNSTREAM ORDER
DIVISION NO. 2A

SOURCE LOCATION APPROPRIATOR	CARRIER GAGE	USE	GRANT IN CFS/AF	DATE OF PRIORITY	DOCKET/ APP NUMBER	ANNOTA. FT. NT.
<u>LOUP RIVER</u>						
S: 6 T: 16 R: 4W NANCE						
ROBERT L RODEHORST ET AL	COLUMBUS-GENOA CANAL	IR	.38	01/31/1956	A 8339C	
MILA V LOSEKE	COLUMBUS-GENOA CANAL	IR	.89	03/12/1956	A 8416	K
PHILIP E & SANDRA JANE SWANTEK	COLUMBUS-GENOA CANAL	IR	.23	04/16/1956	A 8483A	
H H & M LAND & CATTLE CO	COLUMBUS-GENOA CANAL	IR	.40	04/16/1956	A 8483B	
KENT & BURKE COMPANY	COLUMBUS-GENOA CANAL	IR	.10	04/16/1956	A 8483C	
H H & M LAND & CATTLE CO	COLUMBUS-GENOA CANAL	IR	1.72	04/16/1956	A 8484	K
ELIZABETH M CUBA	COLUMBUS-GENOA CANAL	IR	.51	04/16/1956	A 8485	K
KENT & BURKE COMPANY	COLUMBUS-GENOA CANAL	IR	.59	04/16/1956	A 8486A	K
KENT & BURKE COMPANY	COLUMBUS-GENOA CANAL	IR	.06	04/16/1956	A 8486B	
RICHARD H & MARGARET B REINS	COLUMBUS-GENOA CANAL	IR	.63	04/25/1956	A 8511	K
DAVID W SPRUNK ETAL	COLUMBUS-GENOA CANAL	IR	1.58	05/04/1956	A 8536A	K
H H & M LAND & CATTLE CO	COLUMBUS-GENOA CANAL	IR	.40	05/04/1956	A 8536B	
RICHARD H & MARGARET B REINS	COLUMBUS-GENOA CANAL	IR	.32	06/15/1956	A 8616	K
ALFRED M & MARIAN M GOSSMAN	COLUMBUS-GENOA CANAL	IR	.23	06/22/1956	A 8642	K
DANIEL N & ELLEN SCHREINER	COLUMBUS-GENOA CANAL	IR	.96	08/30/1956	A 8789	K
H H & M LAND & CATTLE CO	COLUMBUS-GENOA CANAL	IR	1.32	10/01/1956	A 8873	
C DAVID ELM	COLUMBUS-GENOA CANAL	IR	.96	12/19/1956	A 9047	
BETHENE SMOOTS	COLUMBUS-GENOA CANAL	IR	.86	01/25/1957	A 9140	K
KENT & BURKE COMPANY	COLUMBUS-GENOA CANAL	IR	.13	03/01/1957	A 9275A	K
KENT & BURKE COMPANY	COLUMBUS-GENOA CANAL	IR	.14	03/01/1957	A 9275B	
KENT & BURKE COMPANY	COLUMBUS-GENOA CANAL	IR	.24	03/01/1957	A 9275C	
LEROY SPRUNK	COLUMBUS-GENOA CANAL	IR	1.95	01/05/1959	A 9677	
CHESTER HANSEN	COLUMBUS-GENOA CANAL	IR	1.03	12/05/1963	A 1026A	
DAVID W SPRUNK ETAL	COLUMBUS-GENOA CANAL	IR	1.07	03/25/1964	A 10333	K
GOEDEKEN FARMS, INC	COLUMBUS-GENOA CANAL	IR	.64	04/06/1965	A 10600	K
LEROY & ALICE RUPP	COLUMBUS-GENOA CANAL	IR	1.57	04/12/1965	A 10613	
DANIEL L SPRUNK	COLUMBUS-GENOA CANAL	IR	.62	07/07/1965	A 10653	K
HERMAN H SCHUMACHER	COLUMBUS-GENOA CANAL	IR	1.63	02/27/1967	A 11051	
LEROY & ALICE RUPP	COLUMBUS-GENOA CANAL	IR	.97	03/10/1967	A 11068	T-631
SAMSON, INC	COLUMBUS-GENOA CANAL	IR	2.86	12/18/1967	A 11293	
CLARENCE WESTMEYER	COLUMBUS-GENOA CANAL	IR	.31	03/28/1969	A 11680	K
SAMUEL P & ANITA DRINNIN JR	COLUMBUS-GENOA CANAL	IR	1.78	03/02/1970	A 11880A	K
SAMUEL P & ANITA DRINNIN JR	COLUMBUS-GENOA CANAL	IR	.10	03/02/1970	A 11880B	
C DAVID ELM	COLUMBUS-GENOA CANAL	IR	1.62	05/10/1971	A 12259	
LEROY SPRUNK	COLUMBUS-GENOA CANAL	IR	1.67	10/20/1971	A 12405	
FRANCIS J SHANLE	COLUMBUS-GENOA CANAL	IR	.57	05/30/1972	A 12646	
TIMOTHY R SPRUNK	COLUMBUS-GENOA CANAL	IR	1.04	06/07/1974	A 13045	
ALFRED GOSSMAN	COLUMBUS-GENOA CANAL	IR	1.44	01/13/1975	A 13354	
C DAVID ELM	COLUMBUS-GENOA CANAL	IR	2.02	01/21/1975	A 13365	
WALLACE & DOROTHY BERCHTOLD	COLUMBUS-GENOA CANAL	IR	.33	03/17/1975	A 13476	K
HILLCREST ACRES, INC	COLUMBUS-GENOA CANAL	IR	.80	03/28/1975	A 13505	K
HANNAH M TEMPLIN	COLUMBUS-GENOA CANAL	IR	1.07	06/10/1975	A 13625	K

SURFACE WATER RIGHTS DATA
CLAIMS, APPLICATIONS, AND APPROPRIATIONS IN DOWNSTREAM ORDER
DIVISION NO. 2A

SOURCE LOCATION APPROPRIATOR	CARRIER GAGE	USE	GRANT IN CFS/AF	DATE OF PRIORITY	DOCKET/ APP. NUMBER	ANNOA.	FT. NT.
LOUP RIVER							
S: 6 T: 16 R: 4W NANCE							
ROBERT H & CONSTANCE CLAUSEN	COLUMBUS-GENOA CANAL	IR	.11	02/09/1976	A 14002A		K
HENRY R CLAUSEN	COLUMBUS-GENOA CANAL	IR	.53	02/09/1976	A 14002B		
WALLACE & DOROTHY BERCHTOLD	COLUMBUS-GENOA CANAL	IR	1.09	02/09/1976	A 14003		K
MARTIN & ELSIE I WENNEKAMP	COLUMBUS-GENOA CANAL	IR	.20	12/08/1976	A 14582A		K
DARWIN R SIEH	COLUMBUS-GENOA CANAL	IR	.89	12/08/1976	A 14582B		
ROBERT S ENGEL	COLUMBUS-GENOA CANAL	IR	1.68	01/03/1977	A 14623		
HAYNE METOEN	COLUMBUS-GENOA CANAL	IR	1.27	01/21/1977	A 14651		K
GOEDEKEN FARMS, INC	COLUMBUS-GENOA CANAL	IR	.46	02/14/1977	A 14706		K
FRANCIS J SHANLE	COLUMBUS-GENOA CANAL	IR	1.71	02/14/1977	A 14712		
KIUNTKE & KIUNTKE FARM	COLUMBUS-GENOA CANAL	IR	1.00	10/26/1978	A 15357		
W O JACOBSEN	COLUMBUS-GENOA CANAL	IR	.43	04/27/1979	A 15469		K
EMIL DROZD	COLUMBUS-GENOA CANAL	IR	1.13	08/11/1980	A 15705		K
CARL JOHANNES	COLUMBUS-GENOA CANAL	IR	1.03	06/25/1981	A 15903		
MICHAEL R ENGEL	COLUMBUS-GENOA CANAL	IR	.80	11/08/1983	A 16252		
HILLCREST ACRES, INC	COLUMBUS-GENOA CANAL	IR	.16	07/31/1984	A 16317		
TOM SPRUNK	COLUMBUS-GENOA CANAL	IR	1.57	01/15/1988	A 16615		K
KATHERINE & LORENZ RODEHORST	COLUMBUS-GENOA CANAL	IR	.59	07/17/1989	A 16847		
EVELYN GLEESON	COLUMBUS-GENOA CANAL	IR	.56	01/23/1990	A 16915		
CARROLL J JAIXEN	COLUMBUS-GENOA CANAL	IR	1.07	03/20/1990	A 16947		K#
EMIL DROZD	LOUP RIVER NEAR GENOA, NE						
DONALD & KATHERINE RODEHORST	COLUMBUS-GENOA CANAL	IR	1.20	03/23/1998	A 17651	A-15705	D
S: 23 T: 17 R: 1W NANCE	COLUMBUS-GENOA CANAL	IR		12/16/1998	A 17719		*
ROY REHNKE	PUMP	IR	.97	04/05/1993	A 17262		K
BEAVER CREEK TRIBUT. TO							
S: 1 T: 22 R: 9W WHEELER							
HERB JENNINGS	JENNINGS RESERVOIR	ST	33.50AF	06/30/1970	A 11985		
BEAVER CREEK							
S: 23 T: 22 R: 8W BOONE							
M JUDD WAGNER	PUMP	IR	.40	01/13/1977	A 14625		K
S: 30 T: 22 R: 7W BOONE							
ROB LEE ROBINSON	PUMP	IR	3.58	03/15/1966	A 10802		K
S: 31 T: 22 R: 7W BOONE							
FREDERICK H TIEDE	PUMP	IR	.65	03/28/1975	A 13507		K
S: 32 T: 22 R: 7W BOONE							
DAVID L SCHRAD	PUMP	IR	.82	02/17/1976	A 14031	T-477	K
S: 33 T: 22 R: 7W BOONE							
DOUGLAS E KOCH	PUMP	IR	1.20	06/02/1988	A 16654		
RONALD D COAKES	PUMP	IR	.86	04/02/1964	A 10341		K
S: 3 T: 21 R: 7W BOONE							
ROBERT J HEYING	PUMP	IR	.13	05/23/1956	A 8580		K
BERNICE W. SEIER	PUMP	IR	.40	07/01/1959	A 9738		

SURFACE WATER RIGHTS DATA
CLAIMS, APPLICATIONS, AND APPROPRIATIONS IN DOWNSTREAM ORDER
DIVISION NO. 2A

SOURCE LOCATION APPROPRIATOR	CARRIER GAGE	USE	GRANT IN CFS/AF	DATE OF PRIORITY	DOCKET/ APP. NUMBER	ANNOA. FT. NT.
BEAVER CREEK						
S: 3 T: 21 R: 7W BOONE BERNICE W. SEIER	PUMP	IR	.21	03/26/1937	A 2722	K
S: 10 T: 21 R: 7W BOONE FRED C SPIEKER	PUMP	IR	.09	03/10/1969	A 11663	T-486 K
FRED C SPIEKER	PUMP	IR	.15	03/10/1969	A 11663	A-2265 D
FRED C SPIEKER	PUMP	IR	.50	12/01/1936	A 2665	
ROBERT J. (SR) & ROSEMARY E. HEYING	PUMP	IR	.35	09/21/1939	A 2969	
ROBERT J. (SR) & ROSEMARY E. HEYING	PUMP	IR	.04	04/18/1948	A 3148	
CHARLES J & KIM J HEYING	PUMP	IR	.35	07/29/1997	A 17606A	A-2969 D
CHARLES J & KIM J HEYING	PUMP	IR	.04	07/29/1997	A 17606B	A-3148 D
CHARLES J & KIM J HEYING	PUMP	IR	.03	07/29/1997	A 17606C	
S: 14 T: 21 R: 7W BOONE JERRY NIEWOHNER	PUMP	IR	1.49	04/29/1955	A 7420	K
KENNETH LUETTEL	PUMP	IR	.59	03/18/1965	A 10573	K
S: 23 T: 21 R: 7W BOONE ROBERT P ZOUCHA	PUMP	IR	1.86	06/30/1970	A 11983	K
DARREL CARLSON	PUMP	IR	1.90	01/22/1959	A 9684	
S: 26 T: 21 R: 7W BOONE MERLIN WEBER SR	PUMP	IR	1.35	03/28/1966	A 10810	#
	BEAVER CREEK AT LORETTO, NE					
S: 1 T: 20 R: 7W BOONE OTTO JENNY	PUMP	IR	.39	04/29/1955	A 7421	R T-374
S: 26 T: 21 R: 7W BOONE OTTO JENNY	PUMP	IR	.92	11/04/1994	A 17416	A-7421
S: 25 T: 21 R: 7W BOONE DARREL CARLSON	PUMP	IR	.85	08/20/1979	A 15564	
DARREL CARLSON	PUMP	IR	.74	07/18/1997	A 17598	
S: 26 T: 21 R: 7W BOONE MERLIN L WEBER JR	PUMP	IR	.83	02/22/1980	A 15623	
S: 35 T: 21 R: 7W BOONE ARDITH I SALLACH, ET AL	PUMP	IR	.13	01/23/1956	A 8325	K
S: 36 T: 21 R: 7W BOONE SCOTT SALLACH	PUMP	IR	.69	05/02/1955	A 7430	
SCOTT SALLACH	PUMP	IR	.47	02/22/1980	A 15624	K
S: 1 T: 20 R: 7W BOONE DOUGLAS & ANITA STUHR	PUMP	IR	.60	10/08/1956	A 8888	K
S: 2 T: 20 R: 7W BOONE DOUGLAS STUHR	PUMP	IR	.89	03/30/1998	A 17656	A-8888 D
S: 1 T: 20 R: 7W BOONE LAWRENCE STUHR	PUMP	IR	.71	09/01/1937	A 2779	
LAWRENCE STUHR	PUMP	IR	.71	05/16/1957	A 9500	A-2779 D
LAWRENCE STUHR	PUMP	IR	.21	05/16/1957	A 9500	
LAWRENCE STUHR	PUMP	IR	2.60	05/16/1957	A 9499	K

SURFACE WATER RIGHTS DATA
CLAIMS, APPLICATIONS, AND APPROPRIATIONS IN DOWNSTREAM ORDER
DIVISION NO. 2A

SOURCE LOCATION APPROPRIATOR	CARRIER GAGE	USE	GRANT IN CFS/AF	DATE OF PRIORITY	DOCKET/ APP. NUMBER	ANNOTA. FT. NT.
<u>BEAVER CREEK</u>						
S: 7 T: 20 R: 6W BOONE CITY OF ALBION	PUMP	IR	.56	06/11/1981	A 15891	T-475 K
KIMBERLY J & TRACY A COAKES	PUMP	IR	.26	10/09/1956	A 8891	K
MRS. DORIS V. BRENGELMAN	PUMP	IR	.90	11/06/1956	A 8955	
ROBERT L GRAY SR	PUMP	IR	.87	12/28/1943	A 3665	
S: 17 T: 20 R: 6W BOONE GENE M & DOROTHY J ATWOOD	PUMP	IR	.55	04/19/1955	A 7316	
GENE M & DOROTHY J ATWOOD	PUMP	IR	.77	07/11/1958	A 9634	K
S: 16 T: 20 R: 6W BOONE TOM, STEVEN & JILL JOHNSON	PUMP	IR	.30	02/11/1949	A 4433	
<u>BEAVER CREEK TRIB. TO</u>						
S: 20 T: 20 R: 6W BOONE HARLAN B KOHTZ	KOHTZ-CITY OF ALBION RES.	ST	37.30AF	12/13/1967	A 11286	
<u>BEAVER CREEK</u>						
S: 25 T: 20 R: 6W BOONE LOREN S GOODWATER	PUMP	IR	.06	04/16/1955	A 7311	K
<u>ONEIL VALLEY TRIB. TO</u>						
S: 23 T: 21 R: 6W BOONE NIEWOHNER BROTHERS	NIEWOHNER BROTHERS RESERVOIR	ST		10/01/1998	A 17704	*
<u>BEAVER CREEK</u>						
S: 21 T: 19 R: 5W BOONE DAVID L ZUROVSKI	PUMP	IR	.38	05/12/1955	A 7464	K
<u>BEAVER CREEK TRIB. TO</u>						
S: 4 T: 19 R: 5W BOONE NETTIE CHOAT	CHOAT RESERVOIR	ST	36.00AF	12/09/1949	A 4546	
S: 20 T: 19 R: 5W BOONE DUANE L CHOAT	PUMP	IR	.60	03/22/1977	A 14838	K
LAURENCE BRYAN, ET AL	PUMP	IR	.67	09/13/1976	A 14459	T-482 K
<u>BEAVER CREEK</u>						
S: 2 T: 18 R: 5W BOONE JERRY CARTER	PUMP	IR	.40	10/19/1956	A 8921	K
JERRY CARTER	PUMP	IR	.04	10/19/1956	A 8918	K
S: 12 T: 18 R: 5W BOONE JAMES L & JOSEPH D ROBERTS	PUMP	IR	.06	01/25/1954	A 5892A	K
ROBERTS & SONS, INC	PUMP	IR	.01	01/25/1954	A 5892B	
<u>BOGUS CREEK TRIB. TO</u>						
S: 15 T: 18 R: 5W BOONE ROBERTS BROTHERS	ROBERTS RESERVOIR	ST	49.80AF	10/16/1968	A 11571	
<u>BEAVER CREEK</u>						
S: 20 T: 18 R: 4W NANCE ROGER L & DEBRA E OLSON	PUMP	IR	.43	03/26/1956	A 8449	K

SURFACE WATER RIGHTS DATA
CLAIMS, APPLICATIONS, AND APPROPRIATIONS IN DOWNSTREAM ORDER
DIVISION NO. 2A

SOURCE LOCATION APPROPRIATOR	CARRIER GAGE	USE	GRANT IN CFS/AF	DATE OF PRIORITY	DOCKET/ APP. NUMBER	ANNOA. FT. APP. NT.
BEAVER CREEK, TRIB. TO						
S: 16 T: 18 R: 4W PLATTE PLATTE COUNTY	DAVID KORUS RESERVOIR	ST	33.00AF	08/11/1980	A 15703	
BEAVER CREEK						
S: 32 T: 18 R: 4W NANCE	PUMP	IR	.17	01/20/1971	A 12144	K
ALFRED & JOAN HOMOLKA	PUMP	IR	1.13	01/21/1963	A 10142	
S: 4 T: 17 R: 4W NANCE	PUMP	IR	.52	09/01/1992	A 17220A	
CEDAR LAWN FARMS	PUMP	IR	.67	09/01/1992	A 17220B	
S: 3 T: 17 R: 4W NANCE	PUMP	IR	1.19	04/21/1965	A 10619	K
JOE SWANTEK	PUMP	IR	1.11	10/18/1956	A 8911	T-424 K
JOE SWANTEK	PUMP	IR	.99	07/08/1933	A 2329	
ROY M CLINE	PUMP	IR	.14	02/08/1938	A 2835	K
S: 10 T: 17 R: 4W NANCE	PUMP	IR	.89	02/06/1976	A 13997 R	T-498
EDWARD A JOHNSON	PUMP	IR	.34	11/04/1996	A 17545	
DONALD E & ALYCE FISHER	PUMP	IR	1.64	04/06/1995	A 17443A	
S: 15 T: 17 R: 4W NANCE	PUMP	IR	.53	04/06/1995	A 17443B	A-2835 D
LOTTIE E LINNERSON	PUMP	IR	.63	04/06/1995	A 17443C	A-6985 D
S: 14 T: 17 R: 4W NANCE	PUMP	IR	.50	10/27/1938	A 2893A	
JAMES L MAHONEY	PUMP	IR	.43	01/07/1955	A 6985	K
JAMES L MAHONEY	PUMP	IR	.19	10/27/1938	A 2893B	T-435
S: 15 T: 17 R: 4W NANCE	PUMP	IR	.11	10/18/1956	A 8910	K
GEORGE A AND ERMA J UMBARGER	PUMP	IR	.24	06/05/1962	A 10073B	
GEORGE A AND ERMA J UMBARGER	PUMP	IR	.67	04/17/1997	A 17575A	A-10073B D
GEORGE A AND ERMA J UMBARGER	PUMP	IR	.20	12/21/1995	A 17498	A-10073B D
S: 14 T: 17 R: 4W NANCE	PUMP	IR	.05	06/05/1962	A 10073A	
BRADLEY B. CROMMELL	PUMP	IR	.38	04/17/1997	A 17575B	A-10073B D
S: 15 T: 17 R: 4W NANCE	PUMP	IR	.01	03/31/1096	A 277	K#
WILLIAM F & RITA M SWANTEK	WINDMILL PROJECT	IR				
WILLIAM F & RITA M SWANTEK	BEAVER CREEK AT GENOA, NE	IR				
S: 14 T: 17 R: 4W NANCE	PUMP	IR	1.00	08/21/1956	A 8764	
JOSEPH H & JANET C SWANTEK	PUMP	IR	.29	12/06/1937	A 2812	
JOSEPH H & JANET C SWANTEK	PUMP	IR	.76	02/14/1992	A 17142	
WILLIAM F & RITA M SWANTEK						
CARL J SCHROEDER, JR						
S: 24 T: 17 R: 4W NANCE						
KENT & BURKE COMPANY						
KENT & BURKE COMPANY						
NORBERT FOLTZ						

SURFACE WATER RIGHTS DATA
CLAIMS, APPLICATIONS, AND APPROPRIATIONS IN DOWNSTREAM ORDER
DIVISION NO. 2A

SOURCE LOCATION APPROPRIATOR	CARRIER GAGE	USE	GRANT IN CFS/AF	DATE OF PRIORITY	DOCKET/ APP. NUMBER	ANNO. FT. NT.
<u>LOUP RIVER</u>						
S: 15 T: 17 R: 3W PLATTE MILTON & MARY BLASER	PUMP	IR	.66	01/17/1972	A 12483	
<u>LOOKING GLASS CREEK</u>						
S: 32 T: 18 R: 3W PLATTE DALE L & SHARON K TERNUS	PUMP	IR	.79	02/19/1957	A 9225	K
S: 5 T: 17 R: 3W PLATTE CHRISTMAN & CHRISTMAN	PUMP	IR	.94	07/26/1941	A 3472	
S: 8 T: 17 R: 3W PLATTE C DAVID ELM	PUMP	IR	.54	09/19/1955	A 8133	
ELDON V NELSON	PUMP	IR	1.20	10/26/1956	A 8935	
GLADYS H PIERSON	PUMP	IR	.26	08/25/1955	A 8031	K
S: 17 T: 17 R: 3W PLATTE MARK & JOE C RAMAEKER	PUMP	IR	.96	02/19/1951	A 4802	
CHESTER HANSEN	PUMP	IR	.86	12/29/1956	A 9068	
S: 2 T: 17 R: 3W PLATTE JACOB DITTER JR	PUMP	IR	.14	08/06/1956	A 8727	K
<u>LOST CREEK</u>						
S: 27 T: 18 R: 2W PLATTE RICHARD H & MARGARET B REINS	PUMP	IR	.53	09/09/1954	A 6684	K
<u>MOONIE DRAIN</u>						
S: 3 T: 17 R: 2W PLATTE RONALD C ANDERSON	PUMP	IR	1.77	07/13/1954	A 6421	
NORTH BANK FARMS	PUMP	IR	.22	03/08/1945	A 3813	K
<u>BARNUM CREEK</u>						
S: 31 T: 17 R: 1E PLATTE CAMP PAWNEE BOARD OF DIRECTORS	CAMP PAWNEE LAKE	ST	22.80AF	11/16/1981	A 16021	
S: 32 T: 17 R: 1E PLATTE MATTHEW P FORAL	PUMP	IR	1.08	10/10/1941	A 3517	
<u>PLATTE RIVER</u>						
S: 35 T: 17 R: 1E PLATTE GAME AND PARKS COMMISSION	END OF REACH	IF		11/30/1993	A 17329	2
GAME AND PARKS COMMISSION	START OF REACH	IF	1000.00	11/30/1993	A 17330	2
<u>CLEAR CREEK TRIBUT. TO</u>						
S: 2 T: 14 R: 4W POLK CENTRAL PLATTE NRD	CARLSON RESERVOIR	ST	76.60AF	08/12/1981	A 15965	
S: 24 T: 14 R: 4W POLK WALTER W BERCK	BERCK RESERVOIR	ST	30.78AF	06/20/1962	A 10082	
S: 18 T: 14 R: 3W POLK PHILIP KACZOR	KACZOR RESERVOIR	ST	151.51AF	05/27/1964	A 10374	
S: 12 T: 14 R: 4W POLK MARJORIE J PETERSON	PETERSON RESERVOIR	ST	42.60AF	05/31/1974	A 13040	
S: 6 T: 14 R: 3W POLK CENTRAL PLATTE NRD	CLEAR CREEK RESERVOIR	ST	140.80AF	05/07/1979	A 15475	

Department of Water Resources

SURFACE WATER RIGHTS DATA
CLAIMS, APPLICATIONS, AND APPROPRIATIONS IN DOWNSTREAM ORDER
DIVISION NO. 2A

SOURCE LOCATION APPROPRIATOR	CARRIER GAGE	USE	GRANT IN CFS/AF	DATE OF PRIORITY	DOCKET/ APP. NUMBER	ANNOA. FT. NT.
<u>CLEAR CREEK TRIB. TO</u>						
S: 35 T: 15 R: 3W POLK CENTRAL PLATTE NRD	MONSON RESERVOIR	ST	38.58AF	05/07/1979	A 15473	
S: 26 T: 15 R: 3W POLK MARK J WYMAN	PUMP	IR	.31	03/23/1972	A 12560	
S: 25 T: 15 R: 3W POLK CENTRAL PLATTE NRD	BURRITT RESERVOIR	ST	22.18AF	05/07/1979	A 15474	
S: 31 T: 15 R: 2W POLK CENTRAL PLATTE NRD	METTINK RESERVOIR	ST	19.78AF	08/01/1977	A 15059	
S: 30 T: 15 R: 2W POLK CENTRAL PLATTE NRD	WYMAN RESERVOIR	ST	76.00AF	05/16/1980	A 15648	
S: 22 T: 15 R: 2W POLK CENTRAL PLATTE NRD	RICHARDS-JOHANSON RES.	ST	4.48AF	02/13/1985	A 16354	
<u>CLEAR CREEK</u>						
S: 21 T: 16 R: 1W POLK LAURA HOUSER	HEGI RESERVOIR CLEAR CREEK 1.75 MI WEST OF POLK CO. LINE	ST	1.55AF	05/29/1942	A 3571	#
<u>CLEAR CREEK TRIB. TO</u>						
S: 16 T: 15 R: 1W POLK CENTRAL PLATTE NRD	LONE STAR RESERVOIR	ST	52.48AF	05/16/1980	A 15649	
S: 10 T: 15 R: 1W POLK CENTRAL PLATTE NRD	BENDA-NEKL RESERVOIR	ST	6.80AF	02/13/1985	A 16355	
S: 11 T: 15 R: 1W POLK CENTRAL PLATTE NRD	WALLACE BENDA RESERVOIR	ST	3.48AF	02/13/1985	A 16356	
S: 12 T: 15 R: 1W POLK CENTRAL PLATTE NRD	MICEK RESERVOIR-WEST	ST	7.58AF	08/12/1981	A 15966	
	MICEK RESERVOIR-EAST	ST	4.78AF	08/12/1981	A 15967	
<u>CLEAR CREEK</u>						
S: 7 T: 16 R: 1E BUTLER H P BEHLEN	BEHLEN RESERVOIR	ST	2.48AF	10/09/1964	A 10452	
<u>CLEAR CREEK TRIB. TO</u>						
S: 32 T: 16 R: 1E BUTLER LOWER PLATTE NORTH NRD	BELLWOOD RESERVOIR 3-A	ST	56.38AF	02/23/1965	A 10542	
<u>WILSON CREEK TRIB. TO</u>						
S: 8 T: 15 R: 1E BUTLER ALVIN G GRUENEWALD	GRUENEWALD RESERVOIR	ST	60.58AF	03/22/1973	A 12837	
<u>WILSON CREEK</u>						
S: 3 T: 15 R: 1E BUTLER LOWER PLATTE NORTH NRD	BELLWOOD RESERVOIR 3-B	ST	87.38AF	03/19/1973	A 12834	
<u>WILSON CREEK TRIB. TO</u>						
S: 33 T: 16 R: 1E BUTLER LOWER PLATTE NORTH NRD	BELLWOOD RESERVOIR 3-C	ST	29.08AF	11/05/1965	A 10712	

SURFACE WATER RIGHTS DATA
CLAIMS, APPLICATIONS, AND APPROPRIATIONS IN DOWNSTREAM ORDER
DIVISION NO. 2A

SOURCE LOCATION APPROPRIATOR	CARRIER GAGE	USE	GRANT IN CFS/AF	DATE OF PRIORITY	DOCKET/ APP. NUMBER	ANNO. FT. NT.
<u>WILSON CREEK</u> S: 11 T: 16 R: 1E BUTLER KENNETH C KRAKFA	PUMP	IR	1.19	06/09/1976	A 14265	
<u>CLEAR CREEK</u> S: 7 T: 16 R: 2E BUTLER SADIE B WALDEN	PUMP	IR	1.20	04/11/1972	A 12584	
<u>ELM CREEK</u> S: 36 T: 16 R: 1E BUTLER LOWER PLATTE NORTH NRD	BELLWOOD RESERVOIR 2-C	ST	391.50AF	07/22/1991	A 17094	
<u>CLEAR CREEK</u> S: 7 T: 16 R: 2E BUTLER GEORGE ROMSHEK	PUMP	IR	2.39	11/12/1970	A 12112	
S: 8 T: 16 R: 2E BUTLER RALPH ROMSHEK	PUMP	IR	1.36	01/21/1957	A 9116	
<u>PLATTE RIVER TRIB. TO</u> S: 8 T: 16 R: 2E BUTLER RALPH ROMSHEK	PUMP	IR	1.32	03/11/1971	A 12183	
S: 32 T: 16 R: 2E BUTLER LOWER PLATTE NORTH NRD	BELLWOOD RESERVOIR 6-F	ST	35.30AF	04/22/1969	A 11691	
S: 6 T: 15 R: 2E BUTLER LOWER PLATTE NORTH NRD	BELLWOOD RESERVOIR 6-E	ST	22.20AF	07/23/1968	A 11566	
LOWER PLATTE NORTH NRD	BELLWOOD RESERVOIR 6-G	ST	17.10AF	06/06/1977	A 14968	
<u>DEER CREEK</u> S: 11 T: 15 R: 2E BUTLER PETER BIRKEL	PUMP	IR	2.99	07/28/1975	A 13687	
PETER BIRKEL	PETER BIRKEL RES. NO. 1	ST	14.50AF	08/20/1975	A 13749	
PETER BIRKEL	PETER BIRKEL RES. NO. 1	SS	15.80AF	04/08/1976	A 14168	A-13749 A
PETER BIRKEL	PETER BIRKEL RES. NO. 1	SS	40.00AF	05/19/1978	A 15261	A-13749 A
PETER BIRKEL	PETER BIRKEL RES. NO. 1	SS	70.30AF	11/08/1979	A 15599	A-13749 O
<u>PETER BIRKEL RESERVOIR NO. 1</u> S: 11 T: 15 R: 2E BUTLER PETER BIRKEL	PUMP	SI		03/31/1976	A 14134	A-13687
<u>DEER CREEK</u> S: 11 T: 15 R: 2E BUTLER HILGER FARMS, INC	DEER CREEK RESERVOIR	ST	41.20AF	11/03/1980	A 15726	
<u>DEER CREEK RESERVOIR</u> S: 11 T: 15 R: 2E BUTLER HILGER FARMS, INC	PUMP	SO		05/25/1982	A 16110	K
<u>DEER CREEK</u> S: 10 T: 15 R: 2E BUTLER GARY D & DEETTE J SIFFRING	MARTIN RESERVOIR	ST	26.00AF	03/17/1956	A 8431	
LOWER PLATTE NORTH NRD	BELLWOOD RESERVOIR 5-H	ST	143.30AF	06/25/1969	A 11739	

See "Use" definitions and footnotes on pages 49 through 52

SURFACE WATER RIGHTS DATA
CLAIMS, APPLICATIONS, AND APPROPRIATIONS IN DOWNSTREAM ORDER
DIVISION NO. 2A

SOURCE LOCATION APPROPRIATOR	CARRIER GAGE	USE	GRANT IN CFS/AF	DATE OF PRIORITY	DOCKET/ APP NUMBER	ANNO. FT. NT.
<u>BELLWOOD RESERVOIR 5-H</u> S: 10 T: 15 R: 2E BUTLER LOWER PLATTE NORTH NRD	PUMP	SO		09/23/1976	A 14478	K
<u>DEER CREEK</u> S: 34 T: 16 R: 2E BUTLER LOWER PLATTE NORTH NRD	BELLWOOD RESERVOIR 5-K	ST	36.10AF	03/19/1973	A 12833	
<u>DEER CREEK TRIB. TO</u> S: 33 T: 16 R: 2E BUTLER LOWER PLATTE NORTH NRD	BELLWOOD RESERVOIR 5-J	ST	26.50AF	11/05/1965	A 10711	
LOWER PLATTE NORTH NRD	BELLWOOD RESERVOIR 5-D	ST	9.70AF	02/23/1965	A 10541	
<u>PLATTE RIVER</u> S: 11 T: 16 R: 2E BUTLER WILLIAM E. & MARY M. TOMEK, TRUST	PUMP	IR	.31	04/16/1981	A 15841	K
<u>PLATTE RIVER TRIB. TO</u> S: 32 T: 17 R: 2E COLFAX JOHN H (MRS) ENGEL	PUMP	IR	.32	07/15/1950	A 4726	K
LORRAINE L ENGEL	PUMP	IR	.32	10/06/1997	A 17623	D
<u>PLATTE RIVER</u> S: 12 T: 16 R: 2E BUTLER HENRY R OR JANICE C KOBZA	PUMP	IR	2.00	06/04/1976	A 14252	
JANICE C KOBZA TRUST	PUMP	IR	1.86	12/06/1982	A 16162	K
<u>PLATTE RIVER TRIB. TO</u> S: 35 T: 16 R: 2E BUTLER LOWER PLATTE NORTH NRD	BELLWOOD RESERVOIR 4-K	ST	18.20AF	02/23/1965	A 10543	
<u>PLATTE RIVER</u> S: 6 T: 16 R: 3E BUTLER MARCELLA BREZINA	PUMP	IR	2.14	12/28/1970	A 12133	
ROY M. & DEBRA M. PAPA	PUMP	IR	1.44	05/12/1976	A 14219	
S: 25 T: 17 R: 3E BUTLER KERMIT WAGNER ESTATE	PUMP	IR	3.68	03/02/1978	A 15193	
<u>BONE CREEK TRIB. TO</u> S: 14 T: 15 R: 3E BUTLER LARRY & TERRY NOVAK	LAKE C W	ST	35.45AF	05/01/1995	A 17449	
<u>BONE CREEK</u> S: 33 T: 16 R: 3E BUTLER JANOVOY, JANOVOY, & SCHMIT	PUMP	IR	.82	04/04/1975	A 13534	K
<u>BONE CREEK TRIB. TO</u> S: 36 T: 16 R: 2E BUTLER LOWER PLATTE NORTH NRD	BELLWOOD RESERVOIR 4-L	ST	64.80AF	07/23/1968	A 11505	
<u>SHELL CREEK</u> S: 33 T: 20 R: 3W PLATTE ANTON H KLASSEN	PUMP	IR	.28	03/08/1990	A 16942	K
S: 11 T: 19 R: 3W PLATTE JARECKI BROTHERS PARTNERSHIP	PUMP	IR	.50	07/27/1987	A 16579	

SURFACE WATER RIGHTS DATA
CLAIMS, APPLICATIONS, AND APPROPRIATIONS IN DOWNSTREAM ORDER
DIVISION NO. 2A

SOURCE LOCATION APPROPRIATOR	CARRIER GAGE	USE	GRANT IN CFS/AF	DATE OF PRIORITY	DOCKET/ APP. NUMBER	ANNOA. FT. NT.
SHELL CREEK						
S: 32 T: 19 R: 2W PLATTE HARVEY JEPSEN	PUMP	IR	.54	02/01/1968	A 11329	
S: 15 T: 18 R: 2W PLATTE LOUIS G GRONENTHAL	PUMP	IR	1.33	05/25/1967	A 11147	K
S: 14 T: 18 R: 2W PLATTE AMBROSE P PODRAZA	PUMP	IR	.53	04/15/1992	A 17169	
	PUMP	IR	.02	05/14/1955	A 7475	K
S: 13 T: 18 R: 2W PLATTE KERMIT WAGNER ESTATE	PUMP	IR	.48	12/18/1937	A 2815	
ERNEST E HAWK	PUMP	IR	.16	04/26/1947	A 4069	K
S: 30 T: 18 R: 1W PLATTE GARY NOVAK	PUMP	IR	.41	09/14/1937	A 2787	K
S: 29 T: 18 R: 1W PLATTE WILLIAM J COAN	PUMP	IR	.31	03/16/1955	A 7195	
WILLIAM J COAN	PUMP	IR	.82	03/17/1943	A 3599	K
MENRY FOLTZ	PUMP	IR	.76	03/08/1965	A 10560	K
S: 21 T: 18 R: 1E PLATTE WALTER WILKE	PUMP	IR	.06	07/09/1980	A 15677	
JULIAN WILKE	PUMP	IR	1.06	02/14/1966	A 10771	K
S: 14 T: 18 R: 1E PLATTE EMIL F LUCKEY TRUST	PUMP	IR	.11	07/09/1956	A 8665	K#
LAWRENCE LUSCHE	SHELL CREEK NEAR COLUMBUS, NE	IR	.48	10/26/1939	A 2997	K
LOSEKE CREEK, TRIB. TO						
S: 25 T: 19 R: 1E PLATTE LOWER PLATTE NORTH MRD	HOLLMAN RESERVOIR	ST	29.90AF	05/14/1986	A 16488	
S: 1 T: 18 R: 1E PLATTE LOWER PLATTE NORTH MRD	LOSEKE-FRESE RESERVOIR	ST	114.90AF	08/13/1976	A 14394	
SHELL CREEK						
S: 20 T: 18 R: 2E COLFAX WILMA KONOPIK	PUMP	IR	.17	07/28/1954	A 6502	K
S: 23 T: 18 R: 2E COLFAX ALLEN M & KATHY ERNST	PUMP	IR	.14	11/17/1976	A 14562	K
S: 25 T: 18 R: 2E COLFAX PINE TREE FARM, LTD	PUMP	IR	.87	01/15/1976	A 13943	K
ERVIN E BERGT	PUMP	IR	.22	10/05/1954	A 6750	K
S: 28 T: 18 R: 3E COLFAX ORVILLE NOVAK	PUMP	IR	.22	05/01/1967	A 11119	K
S: 34 T: 18 R: 3E COLFAX FRANK L CECH	PUMP	IR	.50	07/30/1954	A 6523	
ELMER HERDE	PUMP	IR	.24	09/10/1937	A 2782	K
ELMER HERDE	PUMP	IR	.18	09/28/1936	A 2642	K

SURFACE WATER RIGHTS DATA
CLAIMS, APPLICATIONS, AND APPROPRIATIONS IN DOWNSTREAM ORDER
DIVISION NO. 2A

SOURCE LOCATION APPROPRIATOR	CARRIER GAGE	USE	GRANT IN CFS/AF	DATE OF PRIORITY	DOCKET/ APP. NUMBER	ANNOTA. FT. NT.
SHELL CREEK						
S: 35 T: 18 R: 3E COLFAX ELMER HERDE	PUMP	IR	.11	01/20/1940	A 3080	K
THOMAS C & ROBERT V KRIVOHAVEK	PUMP	IR	.05	04/29/1939	A 2918	K
S: 36 T: 18 R: 3E COLFAX VICTOR MARES	PUMP	IR	.50	03/28/1947	A 4054	
S: 2 T: 17 R: 3E COLFAX DEAN VAVRICEK	PUMP	IR	2.10	02/19/1980	A 15620	
S: 12 T: 17 R: 3E COLFAX MORRIS E BAILEY	PUMP	IR	.14	05/19/1939	A 2923	K
LOST CREEK						
S: 26 T: 17 R: 1E PLATTE BRUGGER & SPIKES	PUMP	IR	.11	01/23/1957	A 9130	K
DONALD H NEWMAN	PUMP	IR	.31	03/24/1955	A 7253	
DONALD H NEWMAN	PUMP	IR	.61	07/31/1980	A 15696	
S: 30 T: 17 R: 2E COLFAX JOHN H (MRS) SIEFKEN	PUMP	IR	.05	12/15/1939	A 3054	K
S: 21 T: 17 R: 2E COLFAX A GLENN KLUCK	PUMP	IR	1.66	07/18/1949	A 4488	K
S: 28 T: 17 R: 2E COLFAX LLOYD & GORDON E KOHLER	PUMP	IR	.23	01/11/1956	A 8311	K
S: 27 T: 17 R: 2E COLFAX MATTHEW WACHAL ESTATE	PUMP	IR	.22	04/16/1954	A 6267	K
ROY NELSON	PUMP	IR	.17	08/11/1947	A 4092	K
S: 29 T: 17 R: 3E COLFAX DONALD F JEDLICKA	BALLON LAKE	ST	14.00AF	06/11/1934	A 2406	
S: 28 T: 17 R: 3E COLFAX LAWRENCE C & LAVAINE J GASKILL	PUMP	IR	.28	12/16/1955	A 8286	
S: 22 T: 17 R: 3E COLFAX CITY OF SCHUYLER	COMMUNITY PARK LAKE	ST	15.00AF	05/15/1937	A 2742	
S: 19 T: 17 R: 4E COLFAX HORIZON PROPERTIES COMPANY	PUMP	IR	2.13	02/04/1976	A 13990	K
PLATIE RIVER						
S: 9 T: 17 R: 4E COLFAX RIVERSIDE ACRES LTD	PUMP	IR	.39	02/16/1977	A 14729	K
S: 7 T: 17 R: 5E DODGE ERNEST STRATE	PUMP	IR	.85	07/13/1977	A 15030 R P-466	
SKULL CREEK, TRIB. TO						
S: 12 T: 15 R: 4E BUTLER LOUIS W POLACEK	PUMP	IR	.08	04/16/1971	A 12223	K
SKULL CREEK						
S: 1 T: 15 R: 4E BUTLER DONALD STARA	PUMP	IR	1.16	09/12/1996	A 17540	

SURFACE WATER RIGHTS DATA
CLAIMS, APPLICATIONS, AND APPROPRIATIONS IN DOWNSTREAM ORDER
DIVISION NO. 2A

SOURCE LOCATION APPROPRIATOR	CARRIER GAGE	USE	GRANT IN CFS/AF	DATE OF PRIORITY	DOCKET/ APP. NUMBER	ANNOA. FT. NT.
<u>SKULL CREEK</u>						
S: 35 T: 17 R: 4E BUTLER PAUL R & HELEN M PIERCE	PUMP	IR	3.14	01/20/1975	A 13363	
<u>PLATTE RIVER TRIB. TO</u>						
S: 20 T: 17 R: 5E SAUNDERS MRS. ELAINE WALLA	WALLA RESERVOIR PLATTE RIVER AT NORTH BEND, NE	ST	27.90AF	06/19/1967	A 11181	#
S: 21 T: 17 R: 6E SAUNDERS ROBERT & MIRIAM SCHUELKE	PUMP	IR	.01	03/19/1955	A 7244	K
<u>PLATTE RIVER</u>						
S: 21 T: 17 R: 7E SAUNDERS HERBERT RITTHALER	PUMP	IR	.57	09/02/1970	A 12070	
<u>PLATTE RIVER TRIB. TO</u>						
S: 21 T: 17 R: 7E SAUNDERS COREY & HUTCHINSON	PUMP	IR	.64	09/02/1970	A 12069	K
S: 23 T: 17 R: 7E SAUNDERS BOY SCOUTS OF AMERICA	CAMP CEDARS RESERVOIR	ST	17.80AF	09/01/1953	A 5529	
<u>CLEAR CREEK, UPPER</u>						
S: 8 T: 15 R: 9E SAUNDERS LOWER PLATTE NORTH WRD	CLEAR CREEK RESERVOIR 7-A ST		536.80AF	05/02/1983	A 16193	
<u>PLATTE RIVER</u>						
S: 7 T: 14 R: 10E DOUGLAS METROPOLITAN UTILITIES DISTRICT OF OMAHA	BEGIN WELLFIELD	IG	1000.00	10/06/1993	A 17318	
S: 20 T: 14 R: 10E DOUGLAS METROPOLITAN UTILITIES DISTRICT OF OMAHA	END WELLFIELD	IG		10/06/1993	A 17318	

SURFACE WATER RIGHTS DATA
CLAIMS, APPLICATIONS, AND APPROPRIATIONS IN DOWNSTREAM ORDER
DIVISION NO. 2B

SOURCE LOCATION APPROPRIATOR	CARRIER GAGE	USE	GRANT LW CFS/AF	DATE OF PRIORITY	DOCKET/ APP NUMBER	ANNOA. FT. NT.
<u>ELKHORN RIVER TRIP TO</u>						
S: 33 T: 31 R: 17W ROCK FRANK R AMMON	PUMP	IR	2.24	06/06/1966	A 10861	
S: 6 T: 29 R: 17W ROCK EARL STEWART & SONS	STEWART RESERVOIR	ST	8.40AF	06/29/1979	A 15508	
<u>ELKHORN RIVER</u>						
S: 22 T: 30 R: 15W HOLT WILLIAM J MORGAN	PUMP	IR	1.25	08/23/1956	A 8768	K
S: 30 T: 30 R: 14W HOLT GAME AND PARKS COMMISSION	ATKINSON RESERVOIR	ST	25.00AF	11/23/1949	A 4535	
S: 5 T: 29 R: 14W HOLT TERRY & CHERYL FRISCH	PUMP	IR	.46	01/10/1963	A 10139	K
S: 4 T: 29 R: 14W HOLT HARLAN D REUTZEL	PUMP	IR	.55	03/29/1971	A 12194	
S: 14 T: 29 R: 14W HOLT DARREL W SMITH	PUMP ELKHORN RIVER NEAR ATKINSON, NE	IR	.42	08/04/1955	A 7867	#
S: 20 T: 29 R: 13W HOLT L F BURGESS	PUMP	IR	.34	08/24/1956	A 8775	
S: 21 T: 29 R: 13W HOLT KENNETH L & LAURINE HUSTON	PUMP	IR	.61	06/23/1969	A 11736	
S: 30 T: 29 R: 12W HOLT DUANE C MILLER	PUMP	IR	.35	04/17/1956	A 8491	K
S: 27 T: 29 R: 12W HOLT GERALD SCHMADERER	PUMP	IR	.85	06/24/1985	A 16404	
S: 36 T: 29 R: 12W HOLT ARTHUR D EWME	PUMP	IR	1.56	03/15/1955	A 7194	K
S: 32 T: 29 R: 11W HOLT DAVID L. LAURSEN	PUMP	IR	1.70	01/08/1968	A 11306	
DAVID L. LAURSEN	PUMP	IR	2.92	04/03/1967	A 11090	
<u>DRY CREEK</u>						
S: 4 T: 28 R: 11W HOLT CEMPER LAND COMPANY	PUMP	IR	2.23	09/23/1975	A 13820	
<u>ELKHORN RIVER</u>						
S: 3 T: 28 R: 11W HOLT MINER'S, INC	PUMP	IR	1.36	03/04/1966	A 10784	
HELEN KALINA	PUMP	IR	1.06	04/29/1974	A 13027	
S: 2 T: 28 R: 11W HOLT EVELYN LAURSEN	PUMP ELKHORN RIVER AT EWING, NE	IR	1.54	06/18/1956	A 8625	#
S: 17 T: 28 R: 10W HOLT TOM HARTE	PUMP	IR	1.03	06/11/1984	A 16304	

SURFACE WATER RIGHTS DATA
CLAIMS, APPLICATIONS, AND APPROPRIATIONS IN DOWNSTREAM ORDER
DIVISION NO. 28

SOURCE LOCATION APPROPRIATOR	CARRIER GAGE	USE	GRANT IN CFS/AF	DATE OF PRIORITY	DOCKET/ APP. NUMBER	ANNOA. FT. NT.
<u>ELKHORN RIVER, TRIB. TO</u> S: 26 T: 27 R: 10W HOLT CHARLES REGAN	REGAN RESERVOIR	ST	5.10AF	02/07/1996	A 17505	
<u>ELKHORN RIVER, SOUTH FORK, TRIB. TO</u> S: 10 T: 26 R: 10W HOLT LEONARD HAWK	LEONARD HAWK POND	ST	3.56AF	09/17/1982	A 16152	
S: 2 T: 26 R: 9W HOLT DEAN AND SANDY SCHUETH	PUMP SOUTH FORK ELKHORN RIVER NEAR EWING, NE	DO	.45	07/09/1997	A 17595	#
<u>CACHE CREEK</u> S: 31 T: 25 R: 11W HOLT SAM BURTWISTLE	BURTWISTLE RESERVOIR	ST	.65AF	09/02/1981	A 15986	
S: 30 T: 25 R: 11W HOLT DONALD TOMJACK	TOMJACK RESERVOIR	ST	11.70AF	09/02/1981	A 15987	
S: 12 T: 25 R: 11W HOLT CAROL SUMMERER	CACHE CREEK RES. NO. 6	ST	12.60AF	07/17/1986	A 16507	
S: 7 T: 25 R: 10W HOLT MERTON L. DIERKS	CACHE CREEK RES. NO. 7	ST	9.70AF	05/30/1985	A 16386	
S: 6 T: 25 R: 10W HOLT DAVE BURKE	CACHE CREEK RES. NO. 9	ST	2.90AF	05/30/1985	A 16388	
S: 33 T: 26 R: 10W HOLT A L THOENDEL	CACHE CREEK RES. NO. 10	ST	23.50AF	07/17/1986	A 16506	
S: 34 T: 26 R: 10W HOLT JOHN D ROSNO	CACHE CREEK RES. NO. 12	ST	3.06AF	07/24/1984	A 16313	
S: 35 T: 26 R: 10W HOLT JOHN BAUER	CACHE CREEK RES. NO. 13	ST	7.58AF	07/24/1984	A 16314	
S: 20 T: 26 R: 9W HOLT L VANDERSNICK	CACHE CREEK RES. NO. 17	ST	12.90AF	05/30/1984	A 16387	
<u>ELKHORN RIVER, TRIB. TO</u> S: 17 T: 26 R: 8W ANTELOPE KEN VOLLE	PUMP	DO	.11	08/05/1997	A 17609	
<u>ELKHORN RIVER</u> S: 21 T: 26 R: 8W ANTELOPE OMER HOFFMAN	PUMP	IR	.71	03/04/1968	A 11353	
<u>ELKHORN RIVER, TRIB. TO</u> S: 28 T: 26 R: 8W ANTELOPE LAZY HORSESHOE RANCH, INC.	PUMP	IR	.46	07/29/1997	A 17605	
<u>ELKHORN RIVER</u> S: 22 T: 26 R: 8W ANTELOPE CEDAR MOON FARMS INC	PUMP	IR	2.14	01/10/1968	A 11309	
<u>ELKHORN RIVER, TRIB. TO</u> S: 36 T: 26 R: 8W ANTELOPE DEAN R THIELE	PUMP	IR	.57	03/07/1968	A 11360	K

SURFACE WATER RIGHTS DATA
CLAIMS, APPLICATIONS, AND APPROPRIATIONS IN DOWNSTREAM ORDER
DIVISION NO. 2B

SOURCE LOCATION APPROPRIATOR	CARRIER GAGE	USE	GRANT IN CFS/AF	DATE OF PRIORITY	DOCKET/ APP NUMBER	ANNOTA. FT. NT.
<u>CLEARWATER CREEK</u>						
S: 10 T: 24 R: 10W WHEELER						
VANTINE JAMES	MANNLEIN RESERVOIR	ST	54.30AF	10/13/1981	A 16008	
S: 28 T: 25 R: 9W HOLT						
R JEWELL TOMJACK	PUMP	IR	.99	08/18/1972	A 12718	
HELENA KACZOR	PUMP	IR	.37	06/01/1977	A 14962	
S: 26 T: 25 R: 9W HOLT						
ALVA C & TERESA G PARKS	PUMP	IR	.46	12/12/1939	A 3048	
S: 25 T: 25 R: 9W HOLT						
DARLENE SCHUETH	PUMP	IR	1.36	07/15/1980	A 15683	
<u>CLEARWATER CREEK TRIB. TO</u>						
S: 36 T: 25 R: 9W HOLT						
DAVID L & MARILYN A SEHI	SEHI RESERVOIR	ST	37.10AF	09/06/1968	A 11558	
<u>SEHI RESERVOIR</u>						
S: 36 T: 25 R: 9W HOLT						
DAVID L & MARILYN A SEHI	PUMP	SI		09/06/1968	A 11559	A-11623
<u>CLEARWATER CREEK TRIB. TO</u>						
S: 36 T: 25 R: 9W HOLT						
DAVID L & MARILYN A SEHI	PUMP	IR	1.79	01/22/1969	A 11623	
S: 25 T: 25 R: 9W HOLT						
MARGARET M FUNK	FUNK RESERVOIR	ST	49.90AF	05/01/1962	A 10055	
<u>FUNK RESERVOIR</u>						
S: 25 T: 25 R: 9W HOLT						
MARGARET M FUNK	PUMP	SO		05/02/1963	A 10184	
JACK FUNK	PUMP	SO		05/02/1963	A 10185	
JACK FUNK	PUMP	SI		05/02/1963	A 10185	A-11151
<u>CLEARWATER CREEK TRIB. TO</u>						
S: 25 T: 25 R: 9W HOLT						
JACK FUNK	PUMP	IR	.81	05/26/1967	A 11151	
<u>CLEARWATER CREEK</u>						
S: 25 T: 25 R: 9W HOLT						
FLOYD L. & MARLENE A. HENN	PUMP	IR	.53	04/16/1990	A 16977	K
S: 30 T: 25 R: 8W ANTELOPE						
CLARENCE FUNK FARMS INC	PUMP	IR	1.00	03/16/1989	A 16754	
<u>CLEARWATER CREEK TRIB. TO</u>						
S: 30 T: 25 R: 8W ANTELOPE						
EVELYN C TWISS	TWISS RESERVOIR	ST	33.00AF	10/11/1965	A 10705	
<u>CLEARWATER CREEK</u>						
S: 30 T: 25 R: 8W ANTELOPE						
EVELYN C TWISS	PUMP	IR	2.43	09/17/1970	A 12077	
S: 22 T: 25 R: 8W ANTELOPE						
RAY SCHLECHT	PUMP	IR	1.39	02/06/1989	A 16744	K
S: 23 T: 25 R: 8W ANTELOPE						
DONALD G JONES	PUMP	IR	1.64	06/04/1974	A 13082	

SURFACE WATER RIGHTS DATA
CLAIMS, APPLICATIONS, AND APPROPRIATIONS IN DOWNSTREAM ORDER
DIVISION NO. 2B

SOURCE LOCATION APPROPRIATOR	CARRIER GAGE	USE	GRANT IN CFS/AF	DATE OF PRIORITY	DOCKET/ APP. NUMBER	ANNO. FT. NT.
<u>CLEARWATER CREEK</u>						
S: 23 T: 25 R: RAYMOND E MOSER	8W ANTELOPE	PUMP	IR	1.83	01/17/1972	A 12482
S: 6 T: 25 R: JAMES R & DONNA F KNAPP	7W ANTELOPE	PUMP	IR	.37	03/04/1944	A 3694 K
<u>ELKHORN RIVER</u>						
S: 10 T: 25 R: G WAYNE SMITH	7W ANTELOPE	PUMP	IR	.79	07/05/1934	A 2416
S: 14 T: 25 R: EDMUND J SCHINDLER	7W ANTELOPE	PUMP	IR	1.84	03/23/1977	A 14840 #
	ELKHORN RIVER AT NELIGH, NE					
S: 19 T: 25 R: DON M CORNETT	6W ANTELOPE	PUMP	IR	.40	05/14/1990	A 16989 K
S: 28 T: 25 R: DENNIS HEWENWAY	6W ANTELOPE	PUMP	IR	2.53	04/08/1968	A 11388
S: 33 T: 25 R: ROBERT & VELDA ADAMS	6W ANTELOPE	PUMP	IR	.93	07/22/1971	A 12328
S: 1 T: 24 R: O JOHN & BERNICE D EMERSON	6W ANTELOPE	PUMP	IR	.26	04/07/1976	A 14160
O JOHN & BERNICE D EMERSON		PUMP	IR	.09	02/14/1941	A 3391
<u>CEDAR CREEK</u>						
S: 10 T: 23 R: FLORENCE MICHAELSON	6W ANTELOPE	PUMP	IR	.23	10/16/1939	A 2987
<u>BLACKSNAKE CREEK, TRIB TO</u>						
S: 16 T: 23 R: NIEWHOMER BROTHERS	7W ANTELOPE	NIEWHOMER BROTHERS-ELGIN ST RESERVOIR			11/25/1998	A 17716 *
<u>BLACKSNAKE CREEK</u>						
S: 24 T: 24 R: HENRY S WHITEHEAD	7W ANTELOPE	PUMP	IR	1.76	07/28/1998	A 17687
<u>CEDAR CREEK, WEST</u>						
S: 3 T: 23 R: DONALD SELTING	6W ANTELOPE	PUMP	IR	.15	03/17/1937	A 2716
<u>CEDAR CREEK</u>						
S: 3 T: 23 R: HENRY & YVONNE WILGOCKI	6W ANTELOPE	PUMP	IR	.12	05/23/1955	A 7511
HENRY & YVONNE WILGOCKI		PUMP	IR	.18	10/18/1939	A 2991
WILGOCKI FARMS, INC		PUMP	IR	.46	08/23/1956	A 8769 K
S: 34 T: 24 R: W & M CREEKSIDE FARMS, INC	6W ANTELOPE	PUMP	IR	1.76	03/21/1967	A 11080
<u>CEDAR CREEK, WEST, TRIB, TO</u>						
S: 21 T: 24 R: FLOBERT INDUSTRIES, INC.	6W ANTELOPE	FLOBERT SPRINGS RESERVOIR ST		178.90AF	12/13/1962	A 10129

SURFACE WATER RIGHTS DATA
CLAIMS, APPLICATIONS, AND APPROPRIATIONS IN DOWNSTREAM ORDER
DIVISION NO. 2B

SOURCE LOCATION APPROPRIATOR	CARRIER GAGE	USE	GRANT IN CFS/AF	DATE OF PRIORITY	DOCKET/ APP NUMBER	ANNOA. FT. NT.
<u>FLOBERT SPRINGS RESERVOIR</u>						
S: 21 T: 24 R: 6W ANTELOPE FLOBERT INDUSTRIES, INC.	PUMP	SO		04/12/1983	A 16189	
<u>CEDAR CREEK, WEST</u>						
S: 28 T: 24 R: 6W ANTELOPE HILL & DALE FARM, INC	PUMP	IR	.28	03/21/1956	A 8443	
<u>CEDAR CREEK</u>						
S: 22 T: 24 R: 6W ANTELOPE OAK CREEK RANCH, INC	PUMP	IR	2.50	06/09/1975	A 13610	
S: 15 T: 24 R: 6W ANTELOPE OAK CREEK RANCH, INC	PUMP	IR	1.43	04/01/1998	A 17657	
S: 11 T: 24 R: 6W ANTELOPE LELAND & EVALINA BRITTEL	PUMP	IR	.41	10/10/1938	A 2891	
ROBERT & NORMA CARTER	PUMP	IR	.50	07/08/1966	A 10879	K
LELAND & EVALINA BRITTEL	PUMP	IR	.22	01/12/1989	A 16735	
LELAND & EVALINA BRITTEL	PUMP	IR	.41	01/12/1989	A 16735	A-2891 D
S: 7 T: 24 R: 5W ANTELOPE DONALD R & JESSIE E HANSON	PUMP	IR	.67	05/25/1940	A 3166	K
DONALD R & JESSIE E HANSON	PUMP	IR	.05	11/13/1956	A 8968	K
<u>ELKHORN RIVER, TRIB. TO</u>						
S: 29 T: 25 R: 5W ANTELOPE BERNHARDT BRANDT	MITCHELL-BRANDT RESERVOIR	ST	25.52AF	08/03/1972	A 12704	
<u>ELKHORN RIVER</u>						
S: 7 T: 24 R: 5W ANTELOPE DONALD R HANSON	PUMP	IR	.44	04/27/1989	A 16785	
DONALD R HANSON	PUMP	IR	.66	04/27/1989	A 16785	A-3166 D
MABEL E WINGATE ET AL	PUMP	IR	1.43	08/15/1966	A 18929	
<u>ELKHORN RIVER, TRIB. TO</u>						
S: 3 T: 24 R: 5W ANTELOPE ARNOLD R EGGERS TRUST	CHILDS RESERVOIR	ST	102.00AF	03/04/1940	A 3101	
<u>CHILDS RESERVOIR</u>						
S: 3 T: 24 R: 5W ANTELOPE ARNOLD R EGGERS TRUST	CHILDS CANAL	SO		03/04/1940	A 3125	
<u>ELKHORN RIVER</u>						
S: 2 T: 24 R: 5W ANTELOPE DELMAR, GORDON & STELLA EGGERS	PUMP	IR	.33	12/19/1939	A 3061	K
<u>GILES CREEK</u>						
S: 24 T: 24 R: 5W ANTELOPE HARLAN NELSON	PUMP	IR	.86	08/24/1967	A 11233	
<u>HOPKINS CREEK</u>						
S: 1 T: 24 R: 5W ANTELOPE HARLAN, SHERYL, RONALD, KAREN NELSON	PUMP	IR	.24	01/06/1955	A 6981	K

SURFACE WATER RIGHTS DATA
CLAIMS, APPLICATIONS, AND APPROPRIATIONS IN DOWNSTREAM ORDER
DIVISION NO. 28

SOURCE LOCATION APPROPRIATOR	CARRIER GAGE	USE	GRANT IN CFS/AF	DATE OF PRIORITY	DOCKET/APP. NUMBER	ANNOA. FT. NT.
<u>ELKHORN RIVER</u>						
S: 15 T: 24 R: 4W MADISON						
WAYNE V SINTEK	PUMP	IR	.69	03/18/1938	A 2850	
WAYNE V SINTEK	PUMP	IR	.54	11/07/1967	A 11274	
S: 24 T: 24 R: 4W MADISON						
WAYNE M TEGELER	PUMP	IR	1.14	09/10/1968	A 11560	
S: 13 T: 24 R: 4W MADISON						
WILLIAM MOZER	PUMP	IR	.39	07/22/1954	A 6484	K
<u>BUFFALO CREEK</u>						
S: 26 T: 24 R: 4W MADISON						
DALE O INNESS	PUMP	IR	.27	06/07/1956	A 8604	K
JOE SULLIVAN	PUMP	IR	.48	03/29/1966	A 10819	K
S: 23 T: 24 R: 4W MADISON						
ARNOLD E & JUNE L WERNER	PUMP	IR	.43	11/09/1936	A 2655	K
S: 24 T: 24 R: 4W MADISON						
WAYNE M TEGELER	PUMP	IR	1.51	05/06/1964	A 10366	K
<u>ELKHORN RIVER</u>						
S: 19 T: 24 R: 3W MADISON						
ERVIN EISENMENGER	PUMP	IR	.71	09/23/1988	A 16712	K
<u>DEER CREEK</u>						
S: 31 T: 24 R: 3W MADISON						
RAYMOND F & GERTRUDE BRANDSTETTER	PUMP	IR	1.86	03/05/1970	A 11887	
S: 29 T: 24 R: 3W MADISON						
ORLIN J & LEORA STOLLE	PUMP	IR	.50	04/16/1975	A 13558	K
<u>ELKHORN RIVER</u>						
S: 21 T: 24 R: 3W MADISON						
GAME AND PARKS COMMISSION	PUMP	IR	1.00	11/12/1976	A 14546	K
<u>WALZ LAKE</u>						
S: 22 T: 24 R: 3W MADISON						
DOROTHY C WALZ	PUMP	IR	.17	03/03/1937	A 2708	
<u>ELKHORN RIVER</u>						
S: 23 T: 24 R: 3W MADISON						
VOLK FARMS INC	PUMP	IR	.31	05/30/1972	A 12647	
S: 24 T: 24 R: 3W MADISON						
GARFIELD SCHWEDE	PUMP	IR	.14	03/27/1954	A 6100	
S: 30 T: 24 R: 2W MADISON						
RAY J VOGEL	PUMP	IR	.54	10/19/1983	A 16248	
LEONARD RAKOWSKY	PUMP	IR	.62	04/25/1955	A 7403	
<u>BATTLE CREEK</u>						
S: 12 T: 23 R: 3W MADISON						
AUGUST G VOLK	PUMP	IR	.46	11/08/1939	A 3912	
MARY LUCHT ESTATE	PUMP	IR	.10	10/20/1939	A 2994	K
S: 30 T: 24 R: 2W MADISON						
LEONARD RAKOWSKY	PUMP	IR	.44	04/25/1955	A 7402	

SURFACE WATER RIGHTS DATA
CLAIMS, APPLICATIONS, AND APPROPRIATIONS IN DOWNSTREAM ORDER
DIVISION NO. 28

SOURCE LOCATION APPROPRIATOR	CARRIER GAGE	USE	GRANT IN CFS/AF	DATE OF PRIORITY	DOCKET/APP NUMBER	ANNOA. FT. NT.
<u>BATTLE CREEK</u>						
S: 31 T: 24 R: 2W MADISON DONALD L & JOY N BAUERMEISTER	PUMP	IR	.27	04/20/1955	A 7319	K
<u>ELKHORN RIVER</u>						
S: 30 T: 24 R: 2W MADISON DONALD L & JOY N BAUERMEISTER	PUMP	IR	1.73	11/01/1971	A 12413	
S: 29 T: 24 R: 2W MADISON ORIN W & MARJORIE E RINKEL	PUMP	IR	.50	10/11/1939	A 2983	K
S: 28 T: 24 R: 2W MADISON C E & LAVONNE C DEGAILLEZ	PUMP	IR	1.14	09/20/1974	A 13209	
<u>ELKHORN RIVER, TRIB. TO</u>						
S: 28 T: 24 R: 2W MADISON MAYNARD MOZER	PUMP	IR	.03	03/06/1990	A 16938	K
<u>ELKHORN RIVER</u>						
S: 28 T: 24 R: 2W MADISON W C & SEIDERSA PREUSKER	PUMP	IR	1.59	02/22/1972	A 12512	
S: 27 T: 24 R: 2W MADISON JON ADKINS	PUMP	IR	.20	07/12/1988	A 16684	
<u>ELKHORN RIVER, TRIB. TO</u>						
S: 16 T: 24 R: 2W MADISON ORIN RINKEL	RINKEL RESERVOIR	ST	73.00AF	07/22/1988	A 16689	
S: 33 T: 24 R: 2W MADISON DENNIS S & DARNELL F MALLY	PUMP	IR	1.36	04/09/1982	A 16086	
S: 36 T: 24 R: 2W MADISON MAYNARD J LEE	PUMP	IR	.93	02/18/1977	A 14746	
<u>ELKHORN RIVER</u>						
S: 31 T: 24 R: 1W MADISON MAYNARD J LEE	PUMP	IR	.97	01/20/1982	A 16053	K#
S: 33 T: 24 R: 1W MADISON ORLO A POWELL, JR	PUMP	IR	1.67	07/31/1997	A 17607	
<u>ELKHORN RIVER, TRIB. TO</u>						
S: 3 T: 23 R: 1W MADISON CITY OF NORFOLK	PUMP	ST	432.00AF	04/20/1992	A 17177	
S: 21 T: 24 R: 1W MADISON CITY OF NORFOLK	LAKE NORFOLK	ST	424.20AF	05/20/1971	A 12269	
S: 2 T: 23 R: 1W MADISON ERNEST H & ELNA K KNEBEL	PUMP	IR	.35	02/17/1940	A 3092	
S: 2 T: 23 R: 1W MADISON ERNEST H & ELNA K KNEBEL	PUMP	IR	.27	11/20/1939	A 3020	
<u>ELKHORN RIVER</u>						
S: 1 T: 23 R: 1W MADISON DONALD RADENZ	PUMP	IR	.91	07/07/1981	A 15917	

SURFACE WATER RIGHTS DATA
CLAIMS, APPLICATIONS, AND APPROPRIATIONS IN DOWNSTREAM ORDER
DIVISION NO. 2B

SOURCE LOCATION APPROPRIATOR	CARRIER GAGE	USE	GRANT IN CFS/AF	DATE OF PRIORITY	DOCKET/ APP. NUMBER	ANNOTA. FT. NT.
<u>ELKHORN RIVER, NORTH FORK</u>						
S: 36 T: 28 R: 3W PIERCE ALVA J THEISEN	PUMP	IR	.36	01/08/1955	A 6991	K
S: 13 T: 27 R: 3W PIERCE NORMA J THOR	PUMP	IR	.86	05/16/1956	A 8566	
S: 24 T: 27 R: 3W PIERCE JAMES GUTZ	PUMP	IR	.61	09/23/1954	A 6694	
S: 19 T: 27 R: 2W PIERCE RONALD D KOEHLER	PUMP	IR	.71	03/09/1957	A 9317	
RONALD D KOEHLER	PUMP	IR	.21	08/13/1936	A 2611	K
S: 32 T: 27 R: 2W PIERCE M & D, INC	PUMP	IR	1.83	09/11/1946	A 3958	
S: 5 T: 26 R: 2W PIERCE TREVILAC LTD	PUMP	IR	2.00	07/22/1968	A 11502	
<u>DRY CREEK</u>						
S: 11 T: 27 R: 4W PIERCE WARREN LINGENFELTER	PUMP	IR	.36	03/27/1964	A 10337	K
<u>ELKHORN RIVER, NORTH FORK</u>						
S: 15 T: 26 R: 2W PIERCE THOMAS C CHILVERS ET AL	PUMP	IR	1.41	07/14/1936	A 2588	K
ERWIN KOLTERMAN	PUMP	IR	.47	07/30/1936	A 2602	K
S: 23 T: 26 R: 2W PIERCE HAROLD A STRELOW	PUMP	IR	.57	02/19/1975	A 13414	
BERNARD WREDE	PUMP	IR	.64	02/12/1957	A 9187	K
BERNARD & CAROL WREDE	PUMP	IR	.29	09/14/1946	A 3961	
S: 26 T: 26 R: 2W PIERCE BETTY J HITZ	PUMP	IR	1.23	08/03/1946	A 3937	
<u>WILLOW CREEK</u>						
S: 26 T: 26 R: 4W PIERCE GEORGE HETRICK	HETRICK RESERVOIR	ST	6.00AF	09/21/1946	A 3965	
S: 36 T: 26 R: 4W PIERCE RUDOLPH E WOSTREL	PUMP	IR	.57	08/10/1966	A 10923	K
S: 31 T: 26 R: 3W PIERCE CATHLEEN & CLAYTON FISCHER	PUMP	IR	.71	01/17/1990	A 16914	K
S: 32 T: 26 R: 3W PIERCE CLAYTON FISCHER	PUMP	IR	1.56	11/06/1989	A 16894	
S: 33 T: 26 R: 3W PIERCE ALFRED A VINSON	VINSON RESERVOIR	ST	10.00AF	09/19/1946	A 3964	
<u>VINSON RESERVOIR</u>						
S: 33 T: 26 R: 3W PIERCE ALFRED A VINSON	PUMP	SO		09/19/1946	A 9474	
<u>WILLOW CREEK</u>						
S: 33 T: 26 R: 3W PIERCE DONALD M HOFFMAN	PUMP	IR	.30	02/20/1976	A 14045	K#
WILLOW CREEK NEAR FOSTER, NE						

SURFACE WATER RIGHTS DATA
CLAIMS, APPLICATIONS, AND APPROPRIATIONS IN DOWNSTREAM ORDER
DIVISION NO. 2B

SOURCE LOCATION APPROPRIATOR	CARRIER GAGE	USE	GRANT IN CFS/AF	DATE OF PRIORITY	DOCKET/ APP. NUMBER	ANNOA. FT. NT.
<u>WILLOW CREEK</u>						
S: 3 T: 25 R: 3W PIERCE ROGER L WOSLAGER JAMES KRUNTORAD	PUMP KRUNTORAD RESERVOIR	IR ST	1.11 3.00AF	02/06/1974 09/23/1946	A 12976 A 3968	
S: 2 T: 25 R: 3W PIERCE ROGER L WOSLAGER WILLIAM D HINTZ	PUMP PUMP	IR IR	1.28 2.36	02/06/1974 03/19/1975	A 12977 A 13482	
S: 1 T: 25 R: 3W PIERCE JEFFREY E CURTISS	PUMP WILLOW CREEK RESERVOIR NEAR PIERCE	IR	4.57	09/16/1975	A 13807	#
S: 33 T: 26 R: 2W PIERCE LOWER ELKHORN NRD	WILLOW CREEK RESERVOIR WILLOW CREEK NEAR PIERCE	ST	6557.00AF	09/04/1981	A 15989	#
HAVEL & KRUEGER S: 33 T: 26 R: 3W PIERCE MIKE WICHMAN	PUMP	IR	1.29	04/07/1976	A 14161	
S: 27 T: 26 R: 2W PIERCE GERALD L HIXSON	PUMP	FW	13.26AF	07/30/1993	A 17304	
S: 26 T: 26 R: 2W PIERCE ALFRED P & FERN E SCHNEIDER	PUMP	IR	.36	09/07/1973	A 12937	
<u>ELKHORN RIVER, NORTH FORK</u> S: 36 T: 26 R: 2W PIERCE RAYMOND O SELLENTIN CLARENCE PLANER DALE H PRICE DALE E & ERNA SCHULZ	PUMP PUMP PUMP PUMP	IR IR IR IR	.72 2.29 .13 1.08	08/28/1956 06/28/1976 03/28/1988 03/27/1961	A 8784 A 14296 A 16632 A 9916	K K #
S: 6 T: 25 R: 1W PIERCE ROBERT A CHILVERS ROBERT WEINRICH FENSKE BROTHERS HARLEY BOVEE	PUMP PUMP PUMP PUMP	IR IR IR IR	.94 .57 .14 1.39	07/30/1974 06/10/1964 06/04/1948 03/22/1968	A 13111 A 18383 A 4278 A 11380	 K K K
S: 7 T: 25 R: 1W PIERCE D W SHUSTER	PUMP	IR	2.14	01/14/1981	A 15747	
S: 10 T: 25 R: 1W PIERCE PAUL HILKEMANN SR PAUL HILKEMANN SR	PUMP PUMP	IR IR	1.87 .27	01/15/1974 03/06/1990	A 12970 A 16939	
S: 20 T: 25 R: 1W PIERCE BRUCE & LA JEAN COWAN	PUMP	IR	2.46	04/14/1964	A 10351	
S: 21 T: 25 R: 1W PIERCE LORENE L JEWELL	PUMP	IR	2.35	08/20/1956	A 8755	
S: 20 T: 25 R: 1W PIERCE PAUL V & MURIEL L MEIERHENRY PAUL V MEIERHENRY	PUMP PUMP	IR IR	1.05 2.00	11/20/1939 05/13/1975	A 3021 A 13582	

SURFACE WATER RIGHTS DATA
CLAIMS, APPLICATIONS, AND APPROPRIATIONS IN DOWNSTREAM ORDER
DIVISION NO. 2B

SOURCE LOCATION APPROPRIATOR	CARRIER GAGE	USE	GRANT IN CFS/AF	DATE OF PRIORITY	DOCKET/ APP. NUMBER	ANNOA. FT. NT.
<u>ELKHORN RIVER, NORTH FORK</u>						
S: 28 T: 25 R: 1W PIERCE PAUL V & MURIEL L MEIERHENRY	PUMP	IR	.71	09/20/1956	A 8847	
CHARLES POHLMAN	PUMP	IR	.31	04/28/1956	A 8523	
S: 33 T: 25 R: 1W PIERCE DALLAS OESTREICH	PUMP	IR	.82	10/18/1956	A 8912	
MURIEL OESTREICH	PUMP	IR	.15	02/15/1960	A 9795	K
MEIERHENRY HEIRS	PUMP	IR	.18	12/11/1939	A 3843	
MAURICE L STALNAKER	PUMP	IR	.61	08/15/1946	A 3945	
RAY WILKE	PUMP	IR	.20	09/17/1954	A 6691	
<u>HADAB CREEK</u>						
S: 33 T: 25 R: 1W PIERCE RAY WILKE	PUMP	IR	.25	08/06/1954	A 6566	
<u>ELKHORN RIVER, NORTH FORK</u>						
S: 4 T: 24 R: 1W MADISON HERBERT W UECKER	PUMP	IR	.68	05/25/1956	A 8586	
S: 3 T: 24 R: 1W MADISON JAMES R & REUBEN WINTER	PUMP	IR	.78	11/15/1956	A 8976	
JAMES LEHMAN	PUMP	IR	.31	01/26/1979	A 15482	
S: 10 T: 24 R: 1W MADISON HERBERT W UECKER	PUMP	IR	1.21	07/11/1977	A 15019	
DON A BALLARD	PUMP	IR	.42	08/17/1933	A 2343	
JIM WINKELBAUER	PUMP	IR	.33	06/14/1989	A 16824	K
<u>ELKHORN RIVER, NORTH FORK, TRIB. TO</u>						
S: 16 T: 24 R: 1W MADISON JERRY L. & THERESA RIES	RAASCH RESERVOIR	ST	26.05AF	10/01/1976	A 14491	
<u>ELKHORN RIVER, NORTH FORK</u>						
S: 36 T: 24 R: 1W MADISON ROBERT BLINN, ET AL	PUMP	IR	.27	04/27/1938	A 2865	K
S: 1 T: 23 R: 1W MADISON HASKELL OSBORN	PUMP	IR	.30	11/28/1975	A 13884	
<u>ELKHORN RIVER</u>						
S: 6 T: 23 R: 1E STANTON VERNON W & GLADYS WOLFF	PUMP	IR	.34	07/30/1937	A 2767	K
S: 7 T: 23 R: 1E STANTON ROBERT I & MARY C BURNS	PUMP	IR	3.61	08/30/1976	A 14429	
S: 8 T: 23 R: 1E STANTON ROBERT I & MARY C BURNS	PUMP	IR	2.43	08/09/1988	A 16696	K
S: 17 T: 23 R: 1E STANTON WILLIAM KOHLHOF	PUMP	IR	.44	12/10/1956	A 9024	K
S: 21 T: 23 R: 1E STANTON BURTON E & JAYNE B NIXON	PUMP	IR	.93	05/26/1967	A 11150	
HERBERT LAU	PUMP	IR	.62	12/03/1974	A 13296	K

SURFACE WATER RIGHTS DATA
CLAIMS, APPLICATIONS, AND APPROPRIATIONS IN DOWNSTREAM ORDER
DIVISION NO. 2B

SOURCE LOCATION APPROPRIATOR	CARRIER GAGE	USE	GRANT IN CFS/AF	DATE OF PRIORITY	DOCKET/ APP. NUMBER	ANNOA. FT. NT.
<u>ELKHORN RIVER</u>						
S: 15 T: 23 R: 1E STANTON RON STANLEY	STANLEY RESERVOIR	ST	23.98AF	10/06/1988	A 16715	
S: 26 T: 23 R: 1E STANTON JERRY O'KEIF	PUMP	IR	.58	06/14/1989	A 16823	K
<u>ELKHORN RIVER, TRIB. TO</u>						
S: 34 T: 23 R: 1E STANTON DELBERT TIMPERLEY	SPRING LAKES	ST	354.50AF	10/10/1991	A 17119	
<u>ELKHORN RIVER</u>						
S: 36 T: 23 R: 1E STANTON EMIL MASTNY	PUMP	IR	.49	08/28/1967	A 11236	
<u>PLEASANT RUN CREEK, TRIB. TO</u>						
S: 22 T: 24 R: 1E STANTON ROBERT L VOGEL	VOGEL RESERVOIR	ST	3.60AF	08/24/1967	A 11235	
<u>UNION CREEK</u>						
S: 24 T: 21 R: 2W MADISON WILLARD DITTBERNER	PUMP	IR	1.14	03/18/1977	A 14821	
S: 7 T: 21 R: 1W MADISON NEAL J HASCHKE	PUMP	IR	.15	03/21/1988	A 16627	K
<u>TAYLOR CREEK</u>						
S: 22 T: 22 R: 2W MADISON GARY & BETTY UTTECHT	PUMP	IR	1.08	04/07/1969	A 11683	K
GARY & BETTY UTTECHT	PUMP	IR	2.10	07/31/1961	A 9963	
S: 27 T: 22 R: 2W MADISON SCHMIDT, SCHMIDT & SCHMIDT FAMILY TRUST	PUMP	IR	.39	08/15/1949	A 4580	
SCHMIDT, SCHMIDT & SCHMIDT FAMILY TRUST	PUMP	IR	.39	01/20/1975	A 13362	A-4580 D
SCHMIDT, SCHMIDT & SCHMIDT FAMILY TRUST	PUMP	IR	1.46	01/20/1975	A 13362	
S: 26 T: 22 R: 2W MADISON CORDIA KESTING	PUMP	IR	.39	09/18/1943	A 3653	
ARLAND LONG	PUMP	IR	1.32	04/05/1990	A 16969	
CORDIA KESTING	PUMP	IR	1.31	02/22/1990	A 16929	
CORDIA KESTING	PUMP	IR	.39	02/22/1990	A 16929	A-3653 D
S: 25 T: 22 R: 2W MADISON VERL L NAHRSTEDT	PUMP	IR	.26	10/31/1940	A 3316	
VERL L NAHRSTEDT	PUMP	IR	.65	08/19/1936	A 2619	
MIKE NAHRSTEDT	PUMP	IR	.88	10/31/1989	A 16892	
VERL L NAHRSTEDT	PUMP	IR	.59	02/22/1990	A 16930	
VERL L NAHRSTEDT	PUMP	IR	2.06	06/25/1979	A 15504	K
VERL L NAHRSTEDT	PUMP	IR	.31	08/29/1991	A 17106	
VERL L NAHRSTEDT	PUMP	IR	.04	08/29/1991	A 17106	A-3316
LILIAN LEU	PUMP	IR	.89	08/29/1991	A 17107	
S: 30 T: 22 R: 1W MADISON VALLEY VIEW DAIRY, INC	PUMP	IR	.09	10/30/1939	A 3002	K
GERALD L & GERTRUDE BICHLMEIER	PUMP	IR	2.21	07/27/1970	A 12036	K

SURFACE WATER RIGHTS DATA
CLAIMS, APPLICATIONS, AND APPROPRIATIONS IN DOWNSTREAM ORDER
DIVISION NO. 28

SOURCE LOCATION APPROPRIATOR	CARRIER GAGE	USE	GRANT IN CFS/AF	DATE OF PRIORITY	DOCKET/ APP. NUMBER	ANNOA. FT. NT.
<u>TAYLOR CREEK</u> S: 32 T: 22 R: 1W MADISON WILLIAM H BERRICK	PUMP UNION CREEK AT MADISON, NE	IR	.50	04/06/1962	A 10039	K#
<u>UNION CREEK</u> S: 34 T: 22 R: 1W MADISON CECELIA A LAFLEUR	PUMP	IR	2.33	01/25/1982	A 16055	
S: 3 T: 21 R: 1W MADISON GORDON MEYER	PUMP	IR	.93	11/16/1971	A 12427	
S: 2 T: 21 R: 1W MADISON DOUGLAS SIECKE	PUMP	IR	.98	07/31/1989	A 16857	
LEONARD SIECKE	PUMP	IR	.71	03/27/1954	A 6098	
LEONARD SIECKE	PUMP	IR	2.41	02/26/1982	A 16868	
S: 1 T: 21 R: 1W MADISON RICHARD R & JANICE K HAKE	PUMP	IR	.14	10/26/1939	A 2998	K
<u>TRACY CREEK</u> S: 31 T: 21 R: 1E STANTON STANLEY R & LOUISE BACHMAN	PUMP	IR	.20	04/09/1957	A 9439	K
<u>UNION CREEK</u> S: 1 T: 21 R: 1W MADISON RICHARD R & JANICE K HAKE	PUMP	IR	4.07	02/24/1969	A 11653	K
S: 31 T: 22 R: 1E STANTON ADAMS & WILLIAMS	PUMP	IR	1.06	08/13/1934	A 2461	K
VAN R STECKELBERG	PUMP	IR	1.93	01/17/1977	A 14641	
S: 21 T: 22 R: 1E STANTON JOHN R HEKRDLE	PUMP	IR	1.92	01/02/1975	A 13342	K
<u>SAND CREEK</u> S: 17 T: 22 R: 1E STANTON JACK GREVSON	GREVSON RESERVOIR	ST	99.40AF	11/17/1970	A 12115	
<u>UNION CREEK</u> S: 22 T: 22 R: 1E STANTON ROBERT HEKRDLE	PUMP	IR	.35	10/27/1981	A 16017	K
ROBERT HEKRDLE	PUMP	IR	.86	02/14/1957	A 9193	
S: 14 T: 22 R: 1E STANTON LOWELL SCHROEDER	PUMP	IR	1.11	01/02/1990	A 16907	K
S: 1 T: 22 R: 1E STANTON EMIL MASTNY	PUMP	IR	1.11	11/09/1936	A 2656	K
EMIL MASTNY	PUMP	IR	.51	01/29/1982	A 16059	
<u>ELKHORN RIVER</u> S: 30 T: 23 R: 2E STANTON HARVEY L QUIRING	PUMP	IR	1.91	05/12/1981	A 15869	
<u>MASKENTHINE CREEK</u> S: 6 T: 23 R: 2E STANTON LOWER ELKHORN NRD	MASKENTHINE SEDIMENT RES.	ST	9.90AF	10/25/1994	A 17414	

SURFACE WATER RIGHTS DATA
CLAIMS, APPLICATIONS, AND APPROPRIATIONS IN DOWNSTREAM ORDER
DIVISION NO. 2B

SOURCE LOCATION APPROPRIATOR	CARRIER GAGE	USE	GRANT IN CFS/AF	DATE OF PRIORITY	DOCKET/ APP. NUMBER	ANNOA. FT. NT.
<u>MASKENTHINE CREEK</u> S: 18 T: 23 R: 2E STANTON LOWER ELKHORN NRD	MASKENTHINE RESERVOIR	ST	927.50AF	09/15/1975	A 13806	
<u>ELKHORN RIVER TRIBUT. TO</u> S: 10 T: 22 R: 2E STANTON FRED HANSEN	SAND CREEK RES. NO. 2	ST	263.10AF	08/09/1967	A 11219	
<u>ELKHORN RIVER</u> S: 22 T: 23 R: 2E STANTON RUDOLPH KMENT	PUMP	IR	1.37	07/03/1956	A 8657	
<u>CEDAR CREEK TRIBUT. TO</u> S: 29 T: 23 R: 3E STANTON COUNTY OF STANTON	CHILCOAT-HASENKAMP RES.	ST	9.40AF	09/26/1991	A 17116	
<u>HUMBUG CREEK TRIBUT. TO</u> S: 32 T: 25 R: 2E WAYNE WAYNE COUNTY	BROGREN RESERVOIR	ST	21.20AF	05/01/1974	A 13028	
<u>HUMBUG CREEK</u> S: 25 T: 25 R: 2E WAYNE GARY L KANT	PUMP	IR	.55	08/09/1982	A 16136	K
<u>HUMBUG CREEK TRIBUT. TO</u> S: 9 T: 24 R: 3E PIERCE RONALD WILLERS	RONALD WILLERS RESERVOIR	ST	14.90AF	04/12/1982	A 16890	
S: 10 T: 24 R: 2E STANTON MIKE MAROTZ	MAROTZ FARM POND	ST	70.60AF	09/16/1988	A 16710	
<u>HUMBUG CREEK</u> S: 28 T: 24 R: 3E STANTON C T C FARMS INC	PUMP	IR	1.95	12/22/1989	A 16905	K
<u>ELKHORN RIVER TRIBUT. TO</u> S: 26 T: 24 R: 3E STANTON VILLAGE OF PILGER	PILGER RESERVOIR 1-B	ST	406.00AF	07/20/1965	A 10657	
<u>SAND CREEK TRIBUT. TO</u> S: 29 T: 23 R: 4E CUMING SHELLY WRIGHT	PUMP	ST	39.40AF	07/21/1997	A 17599	
<u>ELKHORN RIVER TRIBUT. TO</u> S: 13 T: 23 R: 4E CUMING WOERDEMAN BROTHERS	PUMP	IR	7.34	12/05/1975	A 13895	
<u>ELKHORN RIVER</u> S: 28 T: 23 R: 5E CUMING LLOYD G NELLOR	PUMP	IR	.30	06/15/1992	A 17197	K
S: 27 T: 23 R: 5E CUMING ROBERT & MARY ANN SCHLICKBERND	PUMP	IR	1.79	10/04/1974	A 13220	K
<u>ROCK CREEK</u> S: 7 T: 22 R: 5E CUMING VERDON G WEGNER	PUMP	IR	1.00	08/25/1956	A 8778	

SURFACE WATER RIGHTS DATA
CLAIMS, APPLICATIONS, AND APPROPRIATIONS IN DOWNSTREAM ORDER
DIVISION NO. 2B

SOURCE LOCATION APPROPRIATOR	CARRIER GAGE	USE	GRANT IN CFS/AF	DATE OF PRIORITY	DOCKET/ APP. NUMBER	ANNO. FT. MT.
<u>ROCK CREEK</u>						
S: 4 T: 22 R: 5E CUMING FULLMER BROS	PUMP	IR	.44	07/17/1989	A 16848	K
S: 33 T: 23 R: 5E CUMING LYDIA FULLNER	PUMP	IR	.29	10/11/1956	A 8895	K
KENNETH & ELVERA LIERMAN	PUMP	IR	2.21	03/03/1969	A 11659	
<u>ELKHORN RIVER</u>						
S: 35 T: 23 R: 5E CUMING ARLEN L LIERMAN	PUMP	IR	2.21	03/27/1974	A 13006	
S: 2 T: 22 R: 5E CUMING CUMING COUNTY RECREATION CORPORATION	PUMP	IR	2.03	01/11/1967	A 11011	
S: 1 T: 22 R: 5E CUMING IRVIN D LIERMAN	PUMP	IR	2.48	12/03/1974	A 13297	K
S: 17 T: 22 R: 6E CUMING MARLIN W REESON	PUMP	IR	.93	12/27/1976	A 14608	K
<u>PLUM CREEK</u>						
S: 34 T: 25 R: 4E WAYNE HERMAN DINKLAGE, INC	PUMP	IR	.47	06/19/1989	A 16029	K
S: 2 T: 23 R: 5E CUMING ARTHUR & LILLIAN NITZCHE	PUMP	IR	2.20	08/03/1976	A 14369	
S: 12 T: 23 R: 5E CUMING GERTRUDE SEEMAN	PUMP	IR	.76	01/09/1957	A 9089	K
<u>ELKHORN RIVER</u>						
S: 27 T: 22 R: 6E CUMING ADA CROUTER	PUMP	IR	2.71	02/28/1990	A 16934	K
S: 34 T: 22 R: 6E CUMING LLOYD WELDING	PUMP	IR	.64	06/30/1981	A 15987	
<u>ELKHORN RIVER, TRIB. TO</u>						
S: 1 T: 21 R: 6E CUMING LOWER ELKHORN MRD, ET AL	BRACHT RESERVOIR ELKHORN RIVER AT WEST POINT, NE	ST	43.60AF	12/03/1979	A 15601	#
<u>ELKHORN RIVER</u>						
S: 3 T: 21 R: 6E CUMING HARRY KNOBBE	PUMP	IR	.16	03/21/1990	A 16957	
S: 16 T: 21 R: 6E CUMING LEONARD & GERALDINE HAGEDORN	PUMP	IR	3.29	12/15/1975	A 13906	
S: 21 T: 21 R: 6E CUMING KEITH HINDMARSH	PUMP	IR	3.36	03/03/1976	A 14079	
ARTHUR & PATRICK A GREWE	PUMP	IR	3.89	02/18/1976	A 14037	
<u>ELKHORN RIVER, TRIB. TO</u>						
S: 35 T: 21 R: 6E CUMING JERRY REIMERS	PUMP	IR	.60	09/11/1984	A 16330	K

SURFACE WATER RIGHTS DATA
CLAIMS, APPLICATIONS, AND APPROPRIATIONS IN DOWNSTREAM ORDER
DIVISION NO. 2B

SURFACE LOCATION APPROPRIATOR	CARRIER GAGE	USE	GRANT IN CFS/AF	DATE OF PRIORITY	DOCKET/ APP. NUMBER	ANNOA. FT. NT.
<u>ELKHORN RIVER</u>						
S: 24 T: 20 R: 6E DODGE						
WILLIS C WEGNER	PUMP	IR	1.64	07/25/1966	A 10903	
S: 30 T: 20 R: 7E DODGE						
DUANE E MULLER	PUMP	IR	.97	05/08/1973	A 12867	
<u>CUMING CREEK</u>						
S: 29 T: 21 R: 7E CUMING						
LYLE WOOLDRIK	PUMP	IR	3.16	05/11/1976	A 14218	
S: 20 T: 20 R: 7E DODGE						
D & F FARMS, INC	PUMP	IR	1.60	07/06/1976	A 14300	
<u>ELKHORN RIVER</u>						
S: 5 T: 19 R: 7E DODGE						
ELWIN DIEDRICHSEN	PUMP	IR	.27	04/15/1955	A 7309	
<u>PEBBLE CREEK, NORTH BRANCH</u>						
S: 10 T: 21 R: 5E CUMING						
ROBERT A & DOROTHY M KREIKEMEIER	PUMP	IR	1.93	01/29/1975	A 13373	
<u>PEBBLE CREEK</u>						
S: 23 T: 21 R: 5E CUMING						
DENNIS C KNOBBE	PUMP	IR	1.64	02/06/1990	A 16924	K
DENNIS C KNOBBE	PUMP	IR	2.11	08/26/1971	A 12363	
S: 17 T: 20 R: 5E DODGE						
JOHN WISNIESKI	PUMP	IR	.43	02/21/1984	A 16272	
<u>PEBBLE CREEK, TRIB. TO</u>						
S: 17 T: 20 R: 6E DODGE						
BERNARD NIEWOHNER	PUMP	IR	1.15	02/03/1976	A 13987A	T-96
<u>PEBBLE CREEK</u>						
S: 20 T: 20 R: 6E DODGE						
BERNARD NIEWOHNER	PUMP	IR	1.14	02/03/1976	A 13987B	T-96
S: 21 T: 20 R: 6E DODGE						
DANIEL NIEWOHNER	PUMP	IR	2.59	04/17/1985	A 16373	
HARRY J & IRENE SMEAL	PUMP	IR	.50	03/14/1957	A 9347	
S: 20 T: 20 R: 6E DODGE						
DEAN HELGENBERGER	PUMP	IR	1.04	02/06/1978	A 15178	
S: 27 T: 20 R: 6E DODGE						
WALTER HOEGEMEYER	PUMP	IR	1.71	05/05/1977	A 14930	#
<u>PEBBLE CREEK AT SCRIBNER, NE</u>						
S: 6 T: 19 R: 7E DODGE						
ELWOOD & JOANN DAHL JR	PUMP	IR	.46	07/17/1936	A 2589	
S: 5 T: 19 R: 7E DODGE						
WILLIAM E PETERS	PUMP	IR	.14	08/30/1955	A 8082	
ELWIN DIEDRICHSEN	PUMP	IR	.90	02/01/1955	A 7049	
LEONARD POPPE	PUMP	IR	.83	02/20/1961	A 9890	

SURFACE WATER RIGHTS DATA
CLAIMS, APPLICATIONS, AND APPROPRIATIONS IN DOWNSTREAM ORDER
DIVISION NO. 2B

SOURCE LOCATION APPROPRIATOR	CARRIER GAGE	USE	GRANT IN CFS/AF	DATE OF PRIORITY	DOCKET/ OF APP. NUMBER	ANNO. FT. NT.
<u>ELKHORN RIVER</u>						
S: 4 T: 19 R: 7E DODGE DUANE E MULLER	PUMP	IR	3.80	12/10/1975	A 13903	
S: 3 T: 19 R: 7E DODGE KENNETH J SCHAFER ET AL	PUMP	IR	3.64	06/29/1976	A 14293	
S: 10 T: 19 R: 7E DODGE HELEN GRABOW	PUMP	IR	3.61	07/17/1978	A 15296	K
S: 11 T: 19 R: 7E DODGE TOM O MILLIGAN	PUMP	IR	.50	07/27/1954	A 6498	
HOEGEMEYER ENTERPRISES, INC	PUMP	IR	.96	12/11/1956	A 9828	
S: 13 T: 19 R: 7E DODGE JOSIE E PARKERT ET AL	PUMP	IR	1.68	02/20/1975	A 13432	
S: 12 T: 19 R: 7E DODGE EDGAR & HELEN SCHULENBERG	PUMP	IR	1.50	06/20/1978	A 15281	
KENNETH S NELSON	PUMP	IR	.16	03/05/1957	A 9289	K
S: 17 T: 19 R: 8E DODGE LAWRENCE H MEYER ESTATE	PUMP	IR	.75	09/09/1976	A 14451	
S: 08 T: 19 R: 8E DODGE WARREN R OSETERLOH	PUMP	IR	.97	11/28/1990	A 17029	
<u>ELKHORN RIVER, TRIB. TO</u>						
S: 9 T: 19 R: 7E DODGE LOWER ELKHORN NRD	SCRIBNER AIRPORT RES.	ST	48.60AF	02/27/1979	A 15422	
S: 17 T: 19 R: 8E DODGE DALE E NELSON	PUMP	IR	.18	03/15/1977	A 14805	
S: 20 T: 19 R: 8E DODGE DALE W SAGER	HOOPER RESERVOIR	ST	5.57AF	03/29/1976	A 14125	
<u>ELKHORN RIVER</u>						
S: 9 T: 19 R: 8E DODGE HORVATIC INC	PUMP	IR	.88	07/24/1978	A 15301	
OTTO J & WANDA BRABEC	PUMP	IR	.52	05/23/1967	A 11143	
S: 16 T: 19 R: 8E DODGE GEORGE SCHAFERSMAN	PUMP	IR	1.86	03/11/1977	A 14797	
S: 15 T: 19 R: 8E DODGE LEIGH H HOETFELKER	PUMP	IR	1.33	03/16/1978	A 15206	K
LEIGH H HOETFELKER	PUMP	IR	.29	04/25/1984	A 16298	
LOWELL D GEISLER ET AL	PUMP	IR	3.96	12/13/1971	A 12457	
S: 14 T: 19 R: 8E DODGE LOWELL D GEISLER ET AL	PUMP	IR	.86	12/14/1976	A 14593	
<u>LOGAN CREEK, MIDDLE</u>						
S: 6 T: 20 R: 3E CEDAR CLAY L & VERJEAN M HEYDON	PUMP	IR	1.03	02/15/1977	A 14717	T-290 K
<u>LOGAN CREEK</u>						
S: 12 T: 29 R: 3E CEDAR LAWRENCE A HEIKES	PUMP	IR	2.20	01/28/1980	A 15615	

SURFACE WATER RIGHTS DATA
CLAIMS, APPLICATIONS, AND APPROPRIATIONS IN DOWNSTREAM ORDER
DIVISION NO. 2B

SOURCE LOCATION APPROPRIATOR	CARRIER GAGE	USE	GRANT IN CFS/AF	DATE OF PRIORITY	DOCKET/APP. NUMBER	ANNO. FT. NY.
<u>LOGAN CREEK</u> S: 32 T: 29 R: 3E CEDAR RICHARD D ERWIN	PUMP	IR	.33	09/12/1989	A 16883	K
<u>PERRIN CREEK</u> S: 33 T: 29 R: 3E CEDAR MONA & WILLIAM SCHUTTE	PUMP	IR	.99	05/09/1969	A 11701	K
<u>LOGAN CREEK</u> S: 10 T: 28 R: 3E CEDAR GALVIN & RATH	PUMP	IR	1.76	02/20/1979	A 15419	K
S: 11 T: 28 R: 3E CEDAR ELMER CLARK	PUMP	IR	1.04	09/19/1990	A 17019	K
S: 13 T: 28 R: 3E CEDAR AG GRO INC	PUMP	IR	.76	05/23/1955	A 7505	
S: 27 T: 28 R: 4E DIXON HEITSHUSEN & PAUL	PUMP	IR	.31	09/07/1955	A 8063	K
<u>LOGAN CREEK, TRIB. TO</u> S: 9 T: 28 R: 4E DIXON DAVID L ABTS	PUMP	IR	.60	07/28/1988	A 16691	K
S: 10 T: 28 R: 4E DIXON ROBERT E DEMPSTER	PUMP	IR	.26	07/27/1988	A 16690	K
<u>LOGAN CREEK</u> S: 2 T: 27 R: 4E DIXON RODNEY HENNINGSEN	PUMP	IR	1.47	03/15/1982	A 16079	
MILLIGAN FARMS	PUMP	IR	.81	05/06/1981	A 15865	K
S: 18 T: 27 R: 5E DIXON PAUL W BENGTSON	PUMP	IR	2.36	03/16/1957	A 9356	K
<u>LOGAN CREEK, SOUTH</u> S: 27 T: 26 R: 3E WAYNE DON J KUBIK	PUMP	IR	2.16	08/22/1988	A 16700	K
<u>DEER CREEK, TRIB. TO</u> S: 33 T: 27 R: 1E WAYNE WAYNE COUNTY COMMISSIONERS	WAYNE COUNTY RESERVOIR	ST	13.70AF	05/22/1981	A 15875	
<u>DEER CREEK</u> S: 10 T: 26 R: 3E WAYNE DAVID P SIEVERS	PUMP	IR	1.16	07/12/1985	A 16429	K
DAVID P SIEVERS	PUMP	IR	2.66	02/24/1995	A 17431	D
WALDRON BULL	PUMP	IR	.95	12/30/1988	A 16729	K
<u>LOGAN CREEK, SOUTH</u> S: 13 T: 26 R: 3E WAYNE CLEONE (MRS) ZACH	PUMP	IR	1.43	01/14/1976	A 13937	K
CLEONE (MRS) ZACH	PUMP	IR	.42	01/24/1994	A 17348	
S: 8 T: 26 R: 4E WAYNE HOLLIS FRESE	PUMP	IR	1.74	03/23/1990	A 16962	
IVAN FRESE	PUMP	IR	3.48	11/27/1985	A 16465	

SURFACE WATER RIGHTS DATA
CLAIMS, APPLICATIONS, AND APPROPRIATIONS IN DOWNSTREAM ORDER
DIVISION NO. 28

SOURCE LOCATION APPROPRIATOR	CARRIER GAGE	USE	GRANT IN CFS/AF	DATE OF PRIORITY	DOCKET/ APP. NUMBER	ANNOA. FT. NT.
DOG CREEK						
S: 26 T: 27 R: 3E WAYNE						
THELMA DAY	PUMP	IR	1.06	08/12/1955	A 7899	
THELMA DAY	PUMP	IR	.09	01/30/1954	A 5912	
DOUGLAS A. & MARY M. TEMME	PUMP	IR	1.44	09/06/1956	A 8812	K
FREDERICK A & JOANN TEMME	PUMP	IR	2.13	04/08/1998	A 17663	
S: 36 T: 27 R: 3E WAYNE						
DOUGLAS A. & MARY M. TEMME	PUMP	IR	2.02	06/01/1998	A 17678	
S: 25 T: 27 R: 3E WAYNE						
HAROLD G & DORIS S EVANS	PUMP	IR	1.93	09/06/1974	A 13194	
S: 26 T: 27 R: 3E WAYNE						
HAROL EVANS, GLENDA ANDERSON, CURTIS H EVANS	PUMP	IR	.33	05/12/1998	A 17675	
S: 6 T: 26 R: 4E WAYNE						
GARY L & VICTORIA C PICK	PUMP	IR	.62	07/19/1976	A 14329	
GARY L & VICTORIA C PICK	PUMP	IR	.33	08/15/1936	A 2613	K
LOGAN CREEK						
S: 11 T: 26 R: 5E THURSTON						
ROGER L GUSTAFSON	PUMP	IR	.93	07/28/1976	A 14353	
KEVIN PULS	PUMP	IR	1.14	12/28/1989	A 16986	
BRICIE B NICHOLSON	PUMP	IR	1.90	03/22/1976	A 14109	K
S: 14 T: 26 R: 5E THURSTON						
KENNETH B GUSTAFSON	PUMP	IR	2.01	02/14/1968	A 11337	K
S: 36 T: 26 R: 5E THURSTON						
RICHARD & SALINA BRADFORD	PUMP	IR	.49	04/15/1940	A 3135	
S: 5 T: 25 R: 6E THURSTON						
RICHARD A & MARY HEYNE	PUMP	IR	1.03	11/20/1956	A 8900	
S: 9 T: 25 R: 6E THURSTON						
TODD A GLISSMAN	PUMP	IR	1.86	07/02/1997	A 17593	
RATTLESNAKE CREEK						
S: 17 T: 25 R: 6E THURSTON						
RICHARD M & DONNA L SMITH	PUMP	IR	.53	07/02/1997	A 17591	
DENNIS LEE CLAUSSEN	PUMP	IR	.54	07/02/1997	A 17592	
MIDDLE CREEK						
S: 14 T: 26 R: 6E THURSTON						
MARVIN BODLAK	PUMP	IR	.81	02/19/1991	A 17040	K/
LOGAN CREEK						
S: 5 T: 24 R: 7E CUMING						
BETTY A LAMPLOT	PUMP	IR	1.47	10/23/1956	A 8928	
S: 9 T: 24 R: 7E CUMING						
PAULINE ELLIOTT	PUMP	IR	1.08	09/23/1997	A 17622	
CHARLOTTE LEWIS	PUMP	IR	2.28	08/11/1997	A 17611	
S: 15 T: 24 R: 7E CUMING						
MARIAN MACKLIN	PUMP	IR	.81	06/24/1948	A 4297	K

SURFACE WATER RIGHTS DATA
CLAIMS, APPLICATIONS, AND APPROPRIATIONS IN DOWNSTREAM ORDER
DIVISION NO. 2B

SOURCE LOCATION APPROPRIATOR	CARRIER GAGE	USE	GRANT IN CFS/AF	DATE OF PRIORITY	DOCKET/ APP. NUMBER	ANNOA. FT. NT.
<u>LOGAN CREEK</u>						
S: 15 T: 24 R: 7E CUMING						
JOHN A ROSS	PUMP	IR	.76	05/04/1937	A 2739	T-566
JOHN A ROSS	PUMP	IR	3.14	11/12/1997	A 17627	
S: 22 T: 24 R: 7E CUMING						
GLENN H MEYER	PUMP	IR	.31	03/09/1937	A 2712	K
JACK A SOLL	PUMP	IR	.09	09/11/1974	A 13207	K
LELAND J MACKEY	PUMP	IR	.52	09/12/1939	A 2963 R	P-370 K
S: 23 T: 24 R: 7E CUMING						
PHYLLIS E BECK	PUMP	IR	.29	08/04/1939	A 2947	K
S: 26 T: 24 R: 7E CUMING						
DALE E NELSON	PUMP	IR	.93	04/03/1978	A 15225	
FRED MOHL	PUMP	IR	1.33	07/27/1936	A 2599	
BONNIE COOTS	PUMP	IR	.83	04/24/1978	A 15243	K
STEVEN L & DENISE R SORENSON	PUMP	IR	.26	12/26/1936	A 2675	
S: 25 T: 24 R: 7E CUMING						
LORENZ RONNEKAMP	PUMP	IR	1.96	04/18/1957	A 9459	
S: 33 T: 24 R: 8E BURT						
MAE (MRS) KJELGAARD	PUMP	IR	1.08	12/30/1976	A 14619	K
VERNON M BRASCH	PUMP	IR	.87	01/29/1957	A 9148	K
<u>LOGAN CREEK DREDGE</u>						
S: 11 T: 23 R: 8E BURT						
KATHRYN BUCK	PUMP	IR	1.27	02/11/1992	A 17141	K
<u>LOGAN CREEK</u>						
S: 14 T: 23 R: 8E BURT						
HARVEY BRAY INC	PUMP	IR	1.04	06/11/1986	A 16495	K
S: 26 T: 23 R: 8E BURT						
BLUEGRASS ANGUS FARMS INC.	PUMP	IR	1.04	11/12/1974	A 13267	K
WILLIAM A & GLORIA H RIECKEN	PUMP	IR	2.70	10/17/1974	A 13238	
S: 35 T: 23 R: 8E BURT						
JOHN RONNFELDT	PUMP	IR	1.01	06/14/1955	A 7654 R	T-388 K
JOHN RONNFELDT	PUMP	IR	1.26	01/12/1996	A 17501	A-7654 D
<u>LOGAN CREEK, TRIB. TO</u>						
S: 3 T: 22 R: 8E BURT						
LOWER ELKHORN HRD, ET AL	MCKENZIE RESERVOIR	ST	71.50AF	08/31/1982	A 16146	
<u>LOGAN CREEK</u>						
S: 26 T: 22 R: 8E BURT						
GARY POWELL	PUMP	IR	.58	02/08/1990	A 16925	K
ELWOOD E JOHNSON ET AL	PUMP	IR	.32	07/26/1954	A 6488	K
S: 11 T: 21 R: 8E BURT						
ROBERT F & JANE K MOSEMAN	PUMP	IR	.64	07/30/1954	A 6518	K
HOWARD FORD	PUMP	IR	2.10	12/03/1976	A 14574	
S: 22 T: 21 R: 8E BURT						
ANNA J KERL	PUMP	IR	.82	01/21/1975	A 13366	

SURFACE WATER RIGHTS DATA
CLAIMS, APPLICATIONS, AND APPROPRIATIONS IN DOWNSTREAM ORDER
DIVISION NO. 2B

SOURCE LOCATION APPROPRIATOR	CARRIER GAGE	USE	GRANT IN CFS/AF	DATE OF PRIORITY	DOCKET/ APP. NUMBER	ANNOTA. FT. NT.
LOGAN CREEK						
S: 22 T: 21 R: 8E BURT ANNA J KERL	PUMP	IR	.38	07/19/1979	A 15527	
S: 34 T: 21 R: 8E BURT DEAN G ELLERMEIER	PUMP	IR	1.85	02/11/1975	A 13398	K
DUANE E MULLER	PUMP	IR	1.31	07/23/1970	A 12022	
S: 3 T: 20 R: 8E DODGE BOWMAN FARMS, INC	PUMP	IR	2.07	08/12/1976	A 14389	K
BOWMAN FARMS, INC	PUMP	IR	.14	08/26/1936	A 2624	
S: 9 T: 20 R: 8E DODGE WEITZENKAMP FARMS, INC	PUMP	IR	1.24	12/24/1975	A 13920	T-461 K
S: 10 T: 20 R: 8E DODGE LOIS A BOWMAN	PUMP	IR	2.31	09/05/1975	A 13794	K
LOIS A BOWMAN	PUMP	IR	.37	03/31/1994	A 17364	
BOWMAN FARMS, INC	PUMP	IR	.53	08/09/1976	A 14382	K
BOWMAN FARMS, INC	PUMP	IR	1.24	09/15/1976	A 14462	#K
LOGAN CREEK NEAR UEHLING, NE						
S: 16 T: 20 R: 8E DODGE LOIS A BOWMAN	PUMP	IR	.49	09/05/1975	A 13794	R T-29
LAWRENCE H MEYER ESTATE	PUMP	IR	.57	07/24/1936	A 2595	K
LAWRENCE H MEYER ESTATE	PUMP	IR	1.35	03/16/1948	A 4233	
WEITZENKAMP FARMS, INC	PUMP	IR	1.96	01/21/1976	A 13953	
ARTHUR J SUHR	PUMP	IR	2.61	04/23/1976	A 14190	
S: 20 T: 20 R: 8E DODGE LEONARD G HAVEKOST	PUMP	IR	.86	04/08/1982	A 16085	
S: 32 T: 20 R: 8E DODGE BERNHARD L & NORMA SCHOLE	PUMP	IR	.38	07/24/1936	A 2596	
IRIS L SCHOLE	PUMP	IR	.64	11/05/1956	A 8953	
S: 33 T: 20 R: 8E DODGE HAROLD J MEYER	PUMP	IR	.64	06/21/1956	A 8637	
S: 32 T: 20 R: 8E DODGE BERNHARD L & NORMA SCHOLE	PUMP	IR	.29	09/06/1956	A 8809	
S: 33 T: 20 R: 8E DODGE HOEGERMEYER TRUST	PUMP	IR	.38	08/17/1936	A 2615	K
GLEN POPKEN	PUMP	IR	.59	06/03/1991	A 17879	
S: 4 T: 19 R: 8E DODGE NINA W ANDERSEN	PUMP	IR	.99	08/03/1970	A 12041	
STEVEN LANGEMEIER	PUMP	IR	1.23	07/01/1987	A 16564	
S: 11 T: 19 R: 8E DODGE RONALD STOCKFLETH, ET AL	PUMP	IR	1.02	10/25/1976	A 14520	K
ELKHORN RIVER						
S: 13 T: 19 R: 8E DODGE PAUL A & ROBERTA MIXAN	PUMP	IR	.40	02/27/1976	A 14664	

SURFACE WATER RIGHTS DATA
CLAIMS, APPLICATIONS, AND APPROPRIATIONS IN DOWNSTREAM ORDER
DIVISION NO. 28

SOURCE LOCATION APPROPRIATOR	CARRIER GAGE	USE	GRANT IN CFS/AF	DATE OF PRIORITY	DOCKET/ APP NUMBER	ANNOA. FT. NT.
<u>FLKHORN RIVER</u>						
S: 24 T: 19 R: 8E DODGE GEORGE SCHAFERSMAN LARRY E WULF	PUMP PUMP	IR IR	1.71 2.35	09/15/1976 06/12/1978	A 14465 A 11968	
<u>CLARK CREEK</u>						
S: 6 T: 19 R: 9E DODGE KRIETE FARMS, INC KRIETE FARMS, INC	PUMP KRIETE RESERVOIR	IR ST	3.61 4.41AF	09/05/1975 03/18/1982	A 13795 A 16080	
<u>KRIETE RESERVOIR</u>						
S: 6 T: 19 R: 9E DODGE KRIETE FARMS, INC KRIETE FARMS, INC	PUMP PUMP	SI SO		03/18/1982 05/20/1985	A 16081 A 16383	A-13795
<u>FLKHORN RIVER</u>						
S: 31 T: 19 R: 9E DODGE CHARLES A & JUNE L TIMM	PUMP	IR	1.92	11/08/1973	A 12958	
<u>MAPLE CREEK, MIDDLE FORK</u>						
S: 1 T: 26 R: 2E COLFAX OLGA MARES	PUMP	IR	1.02	07/22/1976	A 14337	
<u>MAPLE CREEK, MIDDLE FORK, TRIB. TO</u>						
S: 26 T: 21 R: 3E STANTON JOSEPH W KUCERA	KUCERA RESERVOIR	ST	84.20AF	04/29/1971	A 12241	
<u>KUCERA RESERVOIR</u>						
S: 28 T: 21 R: 3E STANTON JOSEPH W KUCERA	PUMP	SO		03/27/1974	A 13088	
<u>MAPLE CREEK, MIDDLE FORK</u>						
S: 15 T: 26 R: 3E COLFAX JOSEPH G & ANNA KRATOCHVIL	PUMP	IR	.13	07/26/1968	A 11514	K
S: 31 T: 19 R: 4E COLFAX FRANK P & JOHN J NEESEN	PUMP	IR	.94	07/26/1972	A 12694	
S: 5 T: 18 R: 4E COLFAX EDWARD, FRANK & JOHN NEESEN	PUMP PUMP	IR IR	2.11 .70	07/17/1975 07/13/1979	A 13656 A 15522	
<u>LOUANA M NEESEN</u>						
<u>DRY CREEK, TRIB. TO</u>						
S: 25 T: 19 R: 2E COLFAX RICHARD J TERNES	TERNES RESERVOIR	ST	24.00AF	02/21/1975	A 13435	
<u>TERNES RESERVOIR</u>						
S: 25 T: 19 R: 2E COLFAX RICHARD J TERNES	PUMP	SO		04/08/1975	A 13540	
<u>DRY CREEK, TRIB. TO</u>						
S: 25 T: 19 R: 2E COLFAX COLFAX COUNTY COMMISSIONERS	SAYERS-VOTRUBA RESERVOIR	ST	21.00AF	07/14/1986	A 16504	
<u>DRY CREEK</u>						
S: 11 T: 18 R: 3E COLFAX RONALD J KREJCI	PUMP	IR	1.86	11/22/1974	A 13284	

SURFACE WATER RIGHTS DATA
CLAIMS, APPLICATIONS, AND APPROPRIATIONS IN DOWNSTREAM ORDER
DIVISION NO. 2B

SOURCE LOCATION APPROPRIATOR	CARRIER GAGE	USE	GRANT IN CFS/AF	DATE OF PRIORITY	DOCKET/APP NUMBER	ANNOA. FT. NT.
<u>MAPLE CREEK, MIDDLE FORK</u>						
S: 16 T: 18 R: 4E COLFAX JOHN E HIGGINS JR	PUMP	IR	.14	06/09/1954	A 6361	
S: 15 T: 18 R: 4E COLFAX HELEN CERNY	PUMP	IR	2.20	03/04/1987	A 16545	K
S: 13 T: 18 R: 4E COLFAX EHERNBERGER FARMS INC (GERALD)	PUMP	IR	.87	05/26/1976	A 14236	K
<u>MAPLE CREEK, EAST FORK</u>						
S: 24 T: 21 R: 3E STANTON STANLEY J SVITAK	PUMP	IR	.81	02/24/1961	A 9892	
S: 25 T: 21 R: 3E STANTON STANLEY J SINDELAR	PUMP	IR	.69	07/09/1958	A 9631	
S: 10 T: 19 R: 4E COLFAX KENNETH HUNKE	PUMP	IR	.45	06/21/1972	A 12667	
S: 22 T: 19 R: 4E COLFAX LARRY J STRUDL	PUMP	IR	2.00	12/18/1987	A 16611	
S: 26 T: 19 R: 4E COLFAX EUGENE ROBERTSON	PUMP	IR	1.91	06/11/1986	A 16496	K
<u>MAPLE CREEK</u>						
S: 4 T: 18 R: 5E DODGE G F E FARMS	PUMP	IR	2.29	03/08/1984	A 16282	
S: 3 T: 18 R: 5E DODGE JAMES R MINARICK	PUMP	IR	2.06	02/23/1984	A 16274	
<u>MAPLE CREEK TRIBUTARY</u>						
S: 6 T: 18 R: 7E DODGE JACK F PAULSON	PAULSON-GLODOWSKI RES. MAPLE CREEK NEAR NICKERSON, NE	ST	33.30AF	04/24/1972	A 12607	#
<u>MAPLE CREEK</u>						
S: 11 T: 18 R: 8E DODGE VOGEL & RINE	PUMP	IR	.34	04/05/1967	A 11092	
S: 7 T: 18 R: 9E DODGE MOREHOUSE FARMS	PUMP	IR	1.57	05/26/1976	A 14237	
<u>ELKHORN RIVER</u>						
S: 17 T: 18 R: 9E WASHINGTON DELFORD J H BRANDT	PUMP	IR	3.43	03/04/1976	A 14080	
<u>STEAVENSON RESERVOIR</u>						
S: 16 T: 18 R: 9E WASHINGTON BILL A STEAVENSON	PUMP	SO	34.70AF	03/02/1992	A 17155	K
<u>BUTTERMILK CREEK</u>						
S: 16 T: 18 R: 9E WASHINGTON BILL A STEAVENSON	STEAVENSON RESERVOIR	ST	49.50AF	08/24/1978	A 15330	
<u>ELKHORN RIVER</u>						
S: 20 T: 18 R: 9E DODGE PAUL B CHRISTENSEN	PUMP	IR	3.14	03/22/1976	A 14110	

SURFACE WATER RIGHTS DATA
CLAIMS, APPLICATIONS, AND APPROPRIATIONS IN DOWNSTREAM ORDER
DIVISION NO. 2B

SOURCE LOCATION APPROPRIATOR	CARRIER GAGE	USE	GRANT IN CFS/AF	DATE OF PRIORITY	DOCKET/ APP. NUMBER	ANNOA. FT. NT.
<u>ELKHORN RIVER</u>						
S: 29 T: 18 R: 9E DODGE						
ISABELLA D SCHNEIDER TRUST	PUMP	IR	.81	05/10/1940	A 3155	
ISABELLA D SCHNEIDER TRUST	PUMP	IR	1.42	02/02/1977	A 14680	
S: 33 T: 18 R: 9E WASHINGTON						
CLIFFORD L TAYLOR	PUMP	IR	2.67	11/26/1956	A 9001	
S: 4 T: 17 R: 9E DODGE						
CURTIS W SCHMIDT	PUMP	IR	.86	03/14/1958	A 9601	
<u>TROUBLE CREEK</u>						
S: 29 T: 18 R: 8E DODGE						
LOWER PLATTE NORTH NRD	TROUBLE CREEK RESERVOIR	ST	447.00AF	04/10/1984	A 16287	
<u>BRUSH CREEK</u>						
S: 18 T: 18 R: 7E DODGE						
ARTHUR BEHRENS	BEHRENS RESERVOIR	ST	50.70AF	03/08/1976	A 14084	
<u>ELKHORN RIVER TRIBUT</u>						
S: 31 T: 18 R: 9E DODGE						
EUGENE D DIERS ESTATE	PUMP	IR	1.91	08/25/1954	A 6637	
<u>ELKHORN RIVER</u>						
S: 4 T: 17 R: 9E DODGE						
COMMUNITY REFUSE DISPOSAL INC	PUMP	MF	.89	07/24/1991	A 17097	
S: 3 T: 17 R: 9E WASHINGTON						
DOUGLAS F & ELAINE M STEENBLOCK	PUMP	IR	2.14	02/04/1976	A 13989	
S: 11 T: 17 R: 9E WASHINGTON						
KEITH HINDMARSH	PUMP	IR	4.17	03/03/1976	A 14078	
S: 14 T: 17 R: 9E WASHINGTON						
CHARLES E & DONNA J CHAPPELEAR	PUMP	IR	.71	07/07/1976	A 14302	
S: 13 T: 17 R: 9E WASHINGTON						
LEE B NIELSEN	PUMP	IR	.52	04/13/1956	A 8472	
LEE B NIELSEN	PUMP	IR	.17	03/11/1957	A 9324	
<u>BELL CREEK</u>						
S: 34 T: 22 R: 9E BURT						
GILBERT & HILDUR E ISAACSON	PUMP	IR	2.66	07/24/1975	A 13678	
S: 2 T: 21 R: 9E BURT						
ROGER & ELAINE PETERSON	PETERSON RESERVOIR	ST	11.92AF	09/16/1976	A 14467	
ROGER PETERSON	PUMP	IR	1.61	07/22/1976	A 14339	
<u>CRAIG CREEK</u>						
S: 2 T: 21 R: 9E BURT						
ROGER PETERSON	PUMP	IR	1.24	01/23/1976	A 13958	
<u>PETERSON RESERVOIR</u>						
S: 2 T: 21 R: 9E BURT						
ROGER & ELAINE PETERSON	PUMP	SI		09/16/1976	A 14468	A-13958
ROGER & ELAINE PETERSON	PUMP	SI		09/16/1976	A 14468	A-14339

SURFACE WATER RIGHTS DATA
CLAIMS, APPLICATIONS, AND APPROPRIATIONS IN DOWNSTREAM ORDER
DIVISION NO. 2B

SOURCE LOCATION APPROPRIATOR	CARRIER GAGE	USE	GRANT IN CFS/AF	DATE OF PRIORITY	DOCKET/APP NUMBER	ANNO. FT. NT.
<u>BELL CREEK</u>						
S: 23 T: 21 R: 9E BURT ERIKSEN BROTHERS	PUMP	IR	5.24	07/18/1966	A 10889	
ERIKSEN BROTHERS	PUMP	IR	7.17	04/03/1967	A 11088	
S: 34 T: 21 R: 9E BURT LEONARD G ERIKSEN	PUMP	IR	3.31	07/12/1966	A 10881	
S: 11 T: 20 R: 9E BURT BRONM CATTLE COMPANY, INC	PUMP	IR	3.16	01/29/1976	A 13972	
MICHAEL F & DEBORAH J KENNEDY	PUMP	IR	.97	07/14/1966	A 10885	
S: 26 T: 20 R: 9E WASHINGTON RUSSELL LANG	PUMP	IR	.76	05/08/1975	A 13575	
RICHARD THOMPSON	PUMP	IR	1.71	03/31/1964	A 10339	
S: 35 T: 20 R: 9E WASHINGTON HARLAN & DELMAR RUWE	PUMP	IR	2.71	12/16/1974	A 13315	
S: 11 T: 19 R: 9E WASHINGTON RASMUSSEN FEED LOTS, INC	PUMP	IR	1.14	03/12/1975	A 13470	
S: 14 T: 19 R: 9E WASHINGTON DAVID RASMUSSEN	PUMP	IR	3.31	07/07/1972	A 12682	
<u>BELL CREEK TRIB. TO RASMUSSEN RESERVOIR</u>						
S: 11 T: 19 R: 9E WASHINGTON RASMUSSEN FEED LOTS, INC	RASMUSSEN RESERVOIR	ST	27.60AF	03/12/1975	A 13469	
<u>RASMUSSEN RESERVOIR</u>						
S: 11 T: 19 R: 9E WASHINGTON RASMUSSEN FEED LOTS, INC	PUMP	SO		02/19/1976	A 14043	
RASMUSSEN FEED LOTS, INC	PUMP	SI		02/19/1976	A 14043	A-12682
RASMUSSEN FEED LOTS, INC	PUMP	SI		02/19/1976	A 14043	A-13470
<u>BELL CREEK</u>						
S: 13 T: 19 R: 9E WASHINGTON RODNEY RABE	PUMP	IR	1.86	03/05/1985	A 16362	
RODNEY RABE	PUMP	IR	2.12	07/22/1988	A 16688	K
<u>BUCKEYE CREEK</u>						
S: 26 T: 19 R: 9E WASHINGTON HAROLD TIMM	PUMP	IR	2.92	06/24/1988	A 16670	K
<u>BELL CREEK</u>						
S: 36 T: 19 R: 9E WASHINGTON LUTHER MONKE	PUMP	IR	2.46	08/28/1963	A 10237	
ROBERT MONKE	PUMP	IR	1.67	04/08/1974	A 13015	
S: 1 T: 18 R: 9E WASHINGTON LARRY MORAVEC	PUMP	IR	3.08	03/31/1964	A 10338	
LARRY MORAVEC	PUMP	IR	.66	08/22/1979	A 15570	
S: 12 T: 18 R: 9E WASHINGTON HARVEY HILGENKAMP	PUMP	IR	.50	11/07/1963	A 10257	
HARVEY HILGENKAMP	PUMP	IR	.57	06/12/1978	A 15275	

SURFACE WATER RIGHTS DATA
CLAIMS, APPLICATIONS, AND APPROPRIATIONS IN DOWNSTREAM ORDER
DIVISION NO. 2B

SOURCE LOCATION APPROPRIATOR	CARRIER GAGE	USE	GRANT IN CFS/AF	DATE OF PRIORITY	DOCKET/ APP. NUMBER	ANNOA. FT. NT.
<u>BELL CREEK</u> S: 24 T: 18 R: 9E WASHINGTON MARTIN C STORK	PUMP	IR	.73	09/10/1974	A 13197	K
<u>BELL CREEK, LITTLE</u> S: 32 T: 19 R: 10E WASHINGTON ANN V PETERSEN	PUMP	IR	1.79	08/05/1974	A 13130	
S: 5 T: 18 R: 10E WASHINGTON ANSEL & STEVAN A ANDERSEN	PUMP	IR	2.23	08/27/1975	A 13772	
S: 7 T: 18 R: 10E WASHINGTON GARY HILGENKAMP	PUMP	IR	2.18	02/07/1977	A 14685	
<u>BELL CREEK, LITTLE, TRIB. TO</u> S: 9 T: 18 R: 10E WASHINGTON HANSEL W VOGT	PUMP	IR	1.34	07/25/1975	A 13681	
S: 17 T: 18 R: 10E WASHINGTON OSCAR W SCHEER & SON	PUMP	IR	2.21	01/11/1971	A 12137	
<u>BROWN CREEK, TRIB. TO</u> S: 9 T: 18 R: 9E WASHINGTON ELEANOR A HARMON	PUMP	IR	1.79	07/23/1974	A 13099	
<u>BROWN CREEK</u> S: 10 T: 18 R: 9E WASHINGTON C RAY HARMON	PUMP	IR	1.27	07/23/1974	A 13100	
<u>ELKHORN RIVER</u> S: 30 T: 17 R: 10E DODGE RONALD F BAUERMEISTER	PUMP	IR	1.91	01/26/1976	A 13959	
S: 31 T: 17 R: 10E DODGE RONALD F BAUERMEISTER	PUMP	IR	2.34	12/23/1974	A 13329	
ESTHER BOWERS	PUMP	IR	.54	12/29/1980	A 15743	
S: 32 T: 17 R: 10E WASHINGTON JACK G BRAWNER	PUMP	IR	.70	03/13/1957	A 9339	
BRAWNER & DIERKS	PUMP	IR	.22	03/31/1977	A 14880	
HELEN GRABOW	PUMP	IR	.57	04/08/1975	A 13539	
<u>RAWHIDE CREEK, TRIB. TO</u> S: 26 T: 17 R: 9E DODGE MARVIN C & JOYCE I PETERSEN	PUMP	IR	3.11	07/31/1961	A 9962	
<u>RAWHIDE CREEK</u> S: 26 T: 17 R: 9E DODGE LOIS M MCCARTNEY	PUMP	IR	3.60	04/27/1955	A 7411	
<u>RAWHIDE CREEK, TRIB. TO</u> S: 27 T: 17 R: 9E DODGE HAZEL R KEENE	PUMP	IR	3.04	07/17/1981	A 15942	K
<u>RAWHIDE CREEK</u> S: 36 T: 17 R: 9E DODGE KEITH HINDMARSH	PUMP	IR	1.49	03/15/1989	A 16753	K

SURFACE WATER RIGHTS DATA
CLAIMS, APPLICATIONS, AND APPROPRIATIONS IN DOWNSTREAM ORDER
DIVISION NO. 28

SOURCE LOCATION APPROPRIATOR	CARRIER GAGE	USE	GRANT IN CFS/AF	DATE OF PRIORITY	DOCKET/ APP. NUMBER	ANNOYA. FT. NT.
<u>RAWHIDE CREEK</u>						
S: 31 T: 17 R: 10E DODGE DONALD J VENCIL	PUMP	IR	.53	10/07/1980	A 15721	
S: 5 T: 16 R: 10E DOUGLAS HOFFMAN & WOLLEN ELMER ZEIS	PUMP PUMP	IR IR	1.28 .88	07/09/1981 03/23/1971	A 15921 A 12192	K
<u>RAWHIDE CREEK, TRIB. TO</u>						
S: 6 T: 16 R: 10E DOUGLAS HOFFMAN & HOFFMAN	PUMP	IR	1.03	08/31/1981	A 15973	K
<u>RAWHIDE CREEK</u>						
S: 8 T: 16 R: 10E DOUGLAS WARNER W MILLER	PUMP	IR	.44	01/31/1956	A 8338	
S: 17 T: 16 R: 10E DOUGLAS KEITH R & CINDY K MATTEO	PUMP	IR	.46	08/07/1936	A 2606	
S: 16 T: 16 R: 10E DOUGLAS JOHN D & BENJAMIN F EWING	PUMP	IR	2.26	03/04/1957	A 9284	
<u>ELKHORN RIVER</u>						
S: 28 T: 16 R: 10E DOUGLAS THE J C ROBINSON SEED CO/BROWN ET AL	PUMP ELKHORN RIVER AT WATERLOO, NE	IR	3.59	09/08/1976	A 14446	#
S: 23 T: 15 R: 10E DOUGLAS SANITARY & IMPROVEMENT DIST 177 OF DOUGLAS COUNTY	FISHING LAKE	ST	39.30AF	03/03/1981	A 15776	
SANITARY & IMPROVEMENT DIST 177 OF DOUGLAS COUNTY	BOATING LAKE	ST	284.80AF	05/27/1980	A 15654	
S: 33 T: 14 R: 10E SARPY A W GLASSHOFF	PUMP	IR	.46	09/09/1997	A 17620	E
<u>PLATTE RIVER</u>						
S: 5 T: 13 R: 10E SAUNDERS GAME AND PARKS COMMISSION	END OF REACH	IF		11/30/1993	A 17330	2
GAME AND PARKS COMMISSION	START OF REACH	IF		11/30/1993	A 17331	2
S: 18 T: 13 R: 10E SAUNDERS CITY OF LINCOLN	WELLFIELD-START OF REACH	IG		06/27/1963	A 17312	*
<u>ELKHORN RIVER</u>						
S: 16 T: 14 R: 10E SARPY LAURA E ALLBERY	PUMP PLATTE RIVER NEAR ASHLAND, NE	IR	1.36	02/11/1975	A 13397	#
<u>SALT CREEK, OLIVE BRANCH, TRIB. TO</u>						
S: 31 T: 8 R: 5E LANCASTER LOWER PLATTE SOUTH NRD	SALT CREEK RESERVOIR 27-A ST		215.30AF	01/10/1968	A 11311	
LOWER PLATTE SOUTH NRD	SALT CREEK RESERVOIR 27-B ST		78.80AF	05/15/1968	A 11424	
<u>SALT CREEK, OLIVE BRANCH</u>						
S: 7 T: 7 R: 5E LANCASTER LOWER PLATTE SOUTH NRD	SALT CREEK RESERVOIR 27-C ST		120.90AF	05/15/1968	A 11425	

SURFACE WATER RIGHTS DATA
CLAIMS, APPLICATIONS, AND APPROPRIATIONS IN DOWNSTREAM ORDER
DIVISION NO. 2B

SOURCE LOCATION APPROPRIATOR	CARRIER GAGE	USE	GRANT IN CFS/AF	DATE OF PRIORITY	DOCKET/ APP NUMBER	ANNOA. FT. NT.
<u>SALT CREEK, OLIVE BRANCH, TRIB. TO</u>						
S: 20 T: 7 R: 5E LANCASTER GAME AND PARKS COMMISSION	TEAL RESERVOIR	ST	152.38AF	02/06/1964	A 10302	
S: 32 T: 8 R: 5E LANCASTER LOWER PLATTE SOUTH MRD	SALT CREEK RESERVOIR 26-A	ST	220.70AF	01/10/1968	A 11310	
S: 10 T: 7 R: 5E LANCASTER GAME AND PARKS COMMISSION	OLIVE BRANCH RESERVOIR	ST	1410.00AF	11/06/1962	A 10120	
S: 3 T: 7 R: 5E LANCASTER LOWER PLATTE SOUTH MRD	SALT CREEK RESERVOIR 25-A	ST	245.10AF	05/15/1968	A 11423	
S: 11 T: 7 R: 5E LANCASTER LOWER PLATTE SOUTH MRD	UPPER SALT RESERVOIR 14-1	ST	29.80AF	07/09/1985	A 16417	
<u>SALT CREEK, OLIVE BRANCH</u>						
S: 11 T: 7 R: 5E LANCASTER RAYMOND H WELLS	PUMP OLIVE BRANCH NEAR HALLAN, NE	IR	1.21	03/16/1967	A 11076	#
<u>SALT CREEK, OLIVE BRANCH, TRIB. TO</u>						
S: 13 T: 7 R: 5E LANCASTER LOWER PLATTE SOUTH MRD	UPPER SALT RESERVOIR 14-A	ST	59.80AF	07/09/1985	A 16416	
S: 19 T: 7 R: 6E LANCASTER LOWER PLATTE SOUTH MRD	UPPER SALT RESERVOIR 13-A	ST	57.00AF	07/09/1985	A 16424	
S: 7 T: 7 R: 6E LANCASTER LOWER PLATTE SOUTH MRD	UPPER SALT RESERVOIR 13-B	ST	51.30AF	07/09/1985	A 16415	
<u>SALT CREEK, OLIVE BRANCH</u>						
S: 5 T: 7 R: 6E LANCASTER FRED A RELLER	PUMP	IR	.29	04/13/1954	A 6177	K
<u>SALT CREEK, NORTH BRANCH, TRIB. TO</u>						
S: 11 T: 8 R: 5E LANCASTER LOWER PLATTE SOUTH MRD	UPPER SALT RESERVOIR 23-B	ST	58.40AF	07/09/1985	A 16419	
<u>SALT CREEK, NORTH BRANCH</u>						
S: 30 T: 8 R: 6E LANCASTER GAME AND PARKS COMMISSION	BLUESTEM RESERVOIR	ST	3200.00AF	03/01/1962	A 10025	
<u>SALT CREEK, SPRING BRANCH</u>						
S: 20 T: 7 R: 6E LANCASTER LOWER PLATTE SOUTH MRD	SALT CREEK RESERVOIR 6-A	ST	53.98AF	04/04/1966	A 10820	
<u>SALT CREEK, SPRING BRANCH, TRIB. TO</u>						
S: 21 T: 7 R: 6E LANCASTER HARRY A E MIKKLESON ET AL	MEADOWLAKE RES. NO. 1	ST	99.10AF	03/29/1973	A 12844	
LOWER PLATTE SOUTH MRD	UPPER SALT RESERVOIR 5-7	ST	41.70AF	07/09/1985	A 16407	
S: 16 T: 7 R: 6E LANCASTER LOWER PLATTE SOUTH MRD	UPPER SALT RESERVOIR 5-A	ST	41.60AF	07/09/1985	A 16406	
S: 21 T: 7 R: 6E LANCASTER LOWER PLATTE SOUTH MRD	UPPER SALT RESERVOIR 5-9	ST	23.70AF	07/09/1985	A 16408	

SURFACE WATER RIGHTS DATA
CLAIMS, APPLICATIONS, AND APPROPRIATIONS IN DOWNSTREAM ORDER
DIVISION NO. 2B

SOURCE LOCATION APPROPRIATOR	CARRIER GAGE	USE	GRANT IN CFS/AF	DATE OF PRIORITY	DOCKET/ APP NUMBER	ANNOA. FT. NT.
<u>SALT CREEK</u> S: 33 T: 8 R: 6E LANCASTER RICHARD D THOMPSON ET AL	PUMP	IR	1.59	03/25/1968	A 11383	
S: 34 T: 8 R: 6E LANCASTER J CARL SITTLER ESTATE	PUMP	IR	.28	09/04/1953	A 5542	K
<u>LIHN CREEK</u> S: 3 T: 7 R: 6E LANCASTER LYLE J VERGITH	VERGITH RESERVOIR	ST	15.60AF	08/15/1955	A 7908	
<u>WITTSTRUCK CREEK</u> S: 8 T: 8 R: 6E LANCASTER LOWER PLATTE SOUTH MRD	WITTSTRUCK CREEK RESERVOIR 16-A	ST	87.55AF	04/04/1966	A 10822	
<u>WITTSTRUCK CREEK, TRIB. TO</u> S: 20 T: 8 R: 6E LANCASTER LOWER PLATTE SOUTH MRD	WITTSTRUCK CREEK RESERVOIR 17-A	ST	142.50AF	04/04/1966	A 10821	
<u>SALT CREEK</u> S: 24 T: 8 R: 6E LANCASTER CHARLTON F MITCHELL ESTATE	PUMP	IR	.14	03/14/1973	A 12826	K
<u>SALT CREEK, TRIB. TO</u> S: 25 T: 8 R: 6E LANCASTER DEPARTMENT OF ROADS	PRINCETON REST AREA LAGOON	ST	.16AF	05/06/1968	A 11410	
<u>SALT CREEK</u> S: 24 T: 8 R: 6E LANCASTER DOOLITTLE & DOOLITTLE TRUST JAMES DOOLITTLE TRUST	PUMP PUMP	IR IR	2.93 1.07	04/03/1975 04/01/1971	A 13525 A 12202	
<u>SALT CREEK, EAST BRANCH, TRIB. TO</u> S: 33 T: 8 R: 8E LANCASTER LOWER PLATTE SOUTH MRD	UPPER SALT RESERVOIR 38-3	ST	42.70AF	07/09/1985	A 16422	
<u>SALT CREEK, EAST BRANCH</u> S: 33 T: 8 R: 8E LANCASTER LOWER PLATTE SOUTH MRD	UPPER SALT RESERVOIR 38-A	ST	121.20AF	07/09/1985	A 16421	
<u>SALT CREEK, EAST BRANCH, TRIB. TO</u> S: 19 T: 8 R: 8E LANCASTER LOWER PLATTE SOUTH MRD	UPPER SALT RESERVOIR 8-A	ST	47.40AF	07/09/1985	A 16409	
S: 20 T: 8 R: 8E LANCASTER LOWER PLATTE SOUTH MRD	UPPER SALT RESERVOIR 8-B	ST	29.70AF	07/09/1985	A 16410	
S: 18 T: 7 R: 8E LANCASTER SAMUEL VAN PELT	VAN PELT RESERVOIR	ST	59.00AF	09/13/1966	A 10949	
S: 8 T: 7 R: 8E LANCASTER LOWER PLATTE SOUTH MRD	UPPER SALT RESERVOIR 10-4	ST	19.30AF	07/09/1985	A 16413	
S: 6 T: 7 R: 8E LANCASTER GAME AND PARKS COMMISSION	HEDGEFIELD RESERVOIR	ST	231.39AF	02/06/1964	A 10301	

SURFACE WATER RIGHTS DATA
CLAIMS, APPLICATIONS, AND APPROPRIATIONS IN DOWNSTREAM ORDER
DIVISION NO. 2B

SOURCE LOCATION APPROPRIATOR	CARRIER GAGE	USE	GRANT IN CFS/AF	DATE OF PRIORITY	DOCKET/ APP. NUMBER	ANNOA. FT. NT.
<u>SALT CREEK, EAST BRANCH, TRIB. TO</u>						
S: 35 T: 9 R: 7E LANCASTER LOWER PLATTE SOUTH NRD	UPPER SALT RESERVOIR 19-B	ST	41.60AF	07/09/1985	A 16418	
S: 14 T: 8 R: 7E LANCASTER JOHN B BOWERS	PUMP	IR	.61	02/15/1972	A 12507	
S: 12 T: 8 R: 7E LANCASTER LOWER PLATTE SOUTH NRD	UPPER SALT RESERVOIR 9-A	ST	33.90AF	07/09/1985	A 16411	
S: 24 T: 8 R: 7E LANCASTER LOWER PLATTE SOUTH NRD	UPPER SALT RESERVOIR 9-3	ST	34.70AF	07/09/1985	A 16412	
S: 36 T: 8 R: 7E LANCASTER GAME AND PARKS COMMISSION	WAGONTRAIN RESERVOIR	ST	2500.00AF	03/01/1962	A 10024	
<u>SALT CREEK, EAST BRANCH</u>						
S: 2 T: 7 R: 7E LANCASTER RALPH E & IRENE L HARLAN	PUMP	IR	.44	03/09/1956	A 8402	K
<u>VANDERBRINK CREEK, TRIB. TO</u>						
S: 11 T: 7 R: 7E LANCASTER LOWER PLATTE SOUTH NRD	UPPER SALT RESERVOIR 11-A	ST	54.50AF	07/09/1985	A 16414	
<u>VANDERBRINK CREEK</u>						
S: 3 T: 7 R: 7E LANCASTER ORVILLE DEBOER	PUMP	IR	1.06	12/03/1956	A 9015	
RALPH E HARLAN	PUMP	IR	.61	07/22/1955	A 7794	
<u>SALT CREEK, EAST BRANCH</u>						
S: 34 T: 8 R: 7E LANCASTER RALPH E HARLAN	PUMP	IR	.68	07/22/1955	A 7793	K
<u>SALT CREEK, SOUTH BRANCH, TRIB. TO</u>						
S: 18 T: 7 R: 7E LANCASTER LOWER PLATTE SOUTH NRD	UPPER SALT RESERVOIR 18-9	ST	25.50AF	07/09/1985	A 16425	
<u>SALT CREEK, SOUTH BRANCH</u>						
S: 4 T: 7 R: 7E LANCASTER GAME AND PARKS COMMISSION	STAGECOACH RESERVOIR	ST	1900.00AF	11/06/1962	A 10119	
WILLIAM R SCOTT	PUMP	IR	.44	03/06/1963	A 10153	
WILLIAM R SCOTT	SCOTT RESERVOIR	ST	5.16AF	03/06/1963	A 10154	
<u>SCOTT RESERVOIR</u>						
S: 4 T: 7 R: 7E LANCASTER WILLIAM R SCOTT	PUMP	SI		03/06/1963	A 10155	A-10153
<u>SALT CREEK, EAST BRANCH</u>						
S: 27 T: 8 R: 7E LANCASTER DALE HARLAN	SALT CREEK RESERVOIR 35	ST	55.70AF	07/17/1972	A 12685	
<u>SALT CREEK RESERVOIR 35</u>						
S: 27 T: 8 R: 7E LANCASTER LOWER PLATTE SOUTH NRD	PUMP	SO		03/18/1977	A 14825	
<u>SALT CREEK, EAST BRANCH, TRIB. TO</u>						
S: 28 T: 8 R: 7E LANCASTER LOWER PLATTE SOUTH NRD	UPPER SALT RESERVOIR 35-1	ST	23.70AF	07/09/1985	A 16420	

SURFACE WATER RIGHTS DATA
CLAIMS, APPLICATIONS, AND APPROPRIATIONS IN DOWNSTREAM ORDER
DIVISION NO. 28

SOURCE LOCATION APPROPRIATOR	CARRIER GAGE	USE	GRANT IN CFS/AF	DATE OF PRIORITY	DOCKET/ APP NUMBER	ANNOA. FT. NT.
<u>SALT CREEK, EAST BRANCH</u> S: 29 T: 8 R: 7E LANCASTER ALMA E BRAINARD TRUST	PUMP	IR	.61	01/11/1978	A 15162	K
<u>SALT CREEK</u> S: 19 T: 8 R: 7E LANCASTER ARNOLD E SCHAEFFER	PUMP	IR	1.00	02/12/1981	A 15763	
S: 18 T: 8 R: 7E LANCASTER WAYNE DRAGOSH	PUMP	IR	.31	01/16/1996	A 17503	
KEN & CAROLYN K MOHR JR	PUMP	IR	.12	07/12/1977	A 15025	#
	SALT CREEK AT ROCA, NE					
S: 7 T: 8 R: 7E LANCASTER DOROTHY WILLIAMS	PUMP	IR	.95	03/30/1961	A 9921	K
DOROTHY WILLIAMS	PUMP	IR	.93	05/24/1962	A 10066	K
<u>SALT CREEK, TRIB. TO</u> S: 10 T: 8 R: 7E LANCASTER Q L BENGSTON	HERKIMER LAKE	ST	73.10AF	11/01/1968	A 11584	
<u>SALT CREEK</u> S: 6 T: 8 R: 7E LANCASTER MID-AMERICA INVESTMENT CO, INC	PUMP	IR	.44	06/29/1979	A 15509	
S: 1 T: 8 R: 6E LANCASTER WILLIE VERBEEK	PUMP	IR	1.08	08/21/1972	A 12720	
<u>CARDWELL BRANCH</u> S: 19 T: 9 R: 6E LANCASTER GAME AND PARKS COMMISSION	YANKEE HILL RESERVOIR SALT CREEK AT PIONEERS BLVD. AT LINCOLN, NE	ST	2020.00AF	08/26/1964	A 10430	#
<u>SALT CREEK</u> S: 2 T: 9 R: 6E LANCASTER VAUGHN R & MARY BOWEN	PUMP	IR	.29	06/08/1966	A 10863	
<u>REAL SLOUGH, TRIB. TO</u> S: 15 T: 9 R: 7E LANCASTER PINE LAKE CORPORATION	PINE LAKE RESERVOIR	ST	167.00AF	03/03/1961	A 9901	
<u>HAINES BRANCH</u> S: 8 T: 8 R: 5E LANCASTER JAMES J JURICEK	PUMP	IR	.77	04/06/1967	A 11095	
<u>CHEESE CREEK, TRIB. TO</u> S: 31 T: 9 R: 5E LANCASTER LOWER PLATTE SOUTH NRD	GERTSCH RESERVOIR	ST	25.70	03/06/1998	A 17647	
<u>HOLMES CREEK</u> S: 10 T: 9 R: 5E LANCASTER GAME AND PARKS COMMISSION	CONESTOGA RESERVOIR	ST	2700.00AF	11/06/1962	A 10121	
<u>HAINES BRANCH</u> S: 4 T: 9 R: 6E LANCASTER ADOLPH & VERA PRIESS	PUMP	IR	.81	04/17/1972	A 12591	
ADOLPH & VERA PRIESS	PRIESS RESERVOIR NO. 1	ST		04/17/1972	A 12592	

SURFACE WATER RIGHTS DATA
CLAIMS, APPLICATIONS, AND APPROPRIATIONS IN DOWNSTREAM ORDER
DIVISION NO. 2B

SOURCE LOCATION APPROPRIATOR	CARRIER GAGE	USE	GRANT 1W CFS/AF	DATE OF PRIORITY	DOCKET/ APP. NUMBER	ANNOA. FT. NT.
<u>PRIESS RESERVOIR NO. 1</u>						
S: 4 T: 9 R: 6E LANCASTER ADOLPH & VERA PRIESS	PUMP	SI		04/17/1972	A 12593	A-12591
<u>HAINES BRANCH</u>						
S: 3 T: 9 R: 6E LANCASTER LINCOLN REGIONAL CENTER	PUMP	FW	.04	02/12/1987	A 16540	
<u>MIDDLE CREEK</u>						
S: 35 T: 11 R: 4E SEWARD LARRY SCHILDT	PUMP	IR	1.51	03/25/1997	A 17567	
<u>MIDDLE CREEK NORTH BRANCH TRIB. TO</u>						
S: 21 T: 11 R: 4E SEWARD LOWER PLATTE SOUTH NRD	ROAD RES. 21-11-4	ST	28.70AF	02/27/1995	A 17432	
S: 2 T: 10 R: 4E SEWARD LARRY SCHILDT	SCHILDT LIVESTOCK WASTE CONTROL RESERVOIR	ST	27.90AF	09/09/1996	A 17536	
<u>SCHILDT LIVESTOCK WASTE CONTROL RESERVOIR</u>						
S: 2 T: 10 R: 4E SEWARD LARRY SCHILDT	PUMP	SO	27.90AF	03/26/1997	A 17560	
<u>MIDDLE CREEK NORTH BRANCH TRIB. TO</u>						
S: 15 T: 11 R: 4E SEWARD LOWER PLATTE SOUTH NRD	KRIESER RESERVOIR	ST	66.10AF	10/29/1985	A 16459	
<u>MIDDLE CREEK NORTH BRANCH</u>						
S: 25 T: 11 R: 4E SEWARD LEONARD R & PHYLLIS J ROBOTHAM	PUMP	IR	1.41	08/04/1969	A 11759A	
LEONARD R ROBOTHAM	PUMP	IR	.93	01/23/1979	A 15398	
S: 31 T: 11 R: 5E LANCASTER NELDA A BRANDT	PUMP	IR	.97	07/28/1975	A 13686	
S: 16 T: 10 R: 5E LANCASTER GAME AND PARKS COMMISSION	PAWNEE RESERVOIR	ST	8600.00AF	04/12/1963	A 10176	
HAROLD DEINERT	PUMP	IR	1.68	08/20/1975	A 13747	
<u>MIDDLE CREEK SOUTH BRANCH</u>						
S: 22 T: 10 R: 4E SEWARD GAME AND PARKS COMMISSION	TWIN LAKES RESERVOIR	ST	2840.00AF	02/19/1964	A 10308	
S: 28 T: 10 R: 5E LANCASTER ADOLPH PIENING	PUMP	IR	3.98	08/20/1969	A 11773	
S: 21 T: 10 R: 5E LANCASTER BURDETTE PIENING	PUMP	IR	.75	03/05/1970	A 11885	
BURDETTE PIENING	PUMP	IR	.15	12/22/1947	A 4162	
<u>MIDDLE CREEK</u>						
S: 22 T: 10 R: 5E LANCASTER HARVEY DEINERT	PUMP	IR	1.56	04/21/1977	A 14915	#
S: 29 T: 10 R: 6E LANCASTER BOARD OF EDUCATIONAL LANDS & FUNDS	MIDDLE CREEK AT SW 40TH ST. AT LINCOLN, NE PUMP	IR	.03	01/18/1967	A 11021	

SURFACE WATER RIGHTS DATA
CLAIMS, APPLICATIONS, AND APPROPRIATIONS IN DOWNSTREAM ORDER
DIVISION NO. 2B

SOURCE LOCATION APPROPRIATOR	CARRIER GAGE	USE	GRANT IN CFS/AF	DATE OF PRIORITY	DOCKET/ APP NUMBER	ANNOA. FT. NT.
<u>MIDDLE CREEK</u> S: 29 T: 10 R: 6E LANCASTER BOARD OF EDUCATIONAL LANDS & FUNDS	PUMP	IR	.41	11/08/1976	A 14541	
S: 28 T: 10 R: 6E LANCASTER JOSE SANCHEZ ET AL	PUMP	IR	.13	01/07/1938	A 2823	K
<u>ANTELOPE CREEK</u> S: 4 T: 9 R: 7E LANCASTER CITY OF LINCOLN	ANTELOPE CREEK RESERVOIR	ST	1056.00AF	08/28/1961	A 9972	
S: 31 T: 10 R: 7E LANCASTER MICHAEL D COOM	PUMP	IR	.01	03/29/1976	A 14126	
<u>OAK CREEK, TRIB. TO</u> S: 4 T: 13 R: 4E BUTLER LOWER PLATTE SOUTH MRD	BUTLER COUNTY RES. 63-A	ST	9.83AF	08/19/1966	A 10935	
S: 8 T: 13 R: 4E BUTLER LOWER PLATTE SOUTH MRD	OAK-MIDDLE RESERVOIR 63-D	ST	64.08AF	03/05/1970	A 11899	
<u>OAK-MIDDLE RESERVOIR 63-D</u> S: 8 T: 13 R: 4E BUTLER LOWER PLATTE SOUTH MRD	PUMP	SO		12/14/1982	A 16163	
<u>OAK CREEK, TRIB. TO</u> S: 15 T: 13 R: 4E BUTLER LOWER PLATTE SOUTH MRD	OAK-MIDDLE RESERVOIR 63-C	ST	72.70AF	03/12/1965	A 10565	
S: 20 T: 13 R: 4E BUTLER LOWER PLATTE SOUTH MRD	BUTLER COUNTY RES. 68-A	ST	174.60AF	08/19/1966	A 10936	
S: 21 T: 13 R: 4E BUTLER LOWER PLATTE SOUTH MRD	OAK-MIDDLE RESERVOIR 67-A	ST	54.50AF	07/09/1985	A 16423	
S: 27 T: 13 R: 4E BUTLER JOHN L KOUMA	PUMP	IR	1.69	06/15/1979	A 15493	
S: 29 T: 13 R: 4E BUTLER LOWER PLATTE SOUTH MRD	OAK-MIDDLE RESERVOIR 66-A	ST	75.10AF	06/25/1981	A 15904	
<u>OAK-MIDDLE RESERVOIR 66-A</u> S: 29 T: 13 R: 4E BUTLER LOWER PLATTE SOUTH MRD	PUMP	SO		07/15/1987	A 16571	A-15904
<u>OAK CREEK, TRIB. TO</u> S: 11 T: 12 R: 4E SEWARD LOWER PLATTE SOUTH MRD	OAK-MIDDLE RESERVOIR 58-B	ST	70.83AF	03/08/1968	A 11362	
<u>OAK CREEK</u> S: 13 T: 12 R: 4E SEWARD CLYDE B CHMELKA	PUMP	IR	1.04	07/12/1968	A 11486	
<u>PEANUT CREEK, TRIB. TO</u> S: 1 T: 12 R: 4E SEWARD LOWER PLATTE SOUTH MRD	PEANUT CREEK RES. 57-A	ST	383.20AF	08/30/1967	A 11238	
S: 12 T: 12 R: 4E SEWARD ERMIN C BENES	PUMP	IR	.79	02/18/1957	A 9216	

SURFACE WATER RIGHTS DATA
CLAIMS, APPLICATIONS, AND APPROPRIATIONS IN DOWNSTREAM ORDER
DIVISION NO. 2B

SOURCE LOCATION APPROPRIATOR	CARRIER GAGE	USE	GRANT IN CFS/AF	DATE OF PRIORITY	DOCKET/APP. NUMBER	ANNOA. FT. NT.
<u>PEANUT CREEK</u> S: 18 T: 12 R: 5E LANCASTER						
HENRY JASA	PUMP	IR	.66	01/18/1971	A 12141	
LEONARD BENES	PUMP	IR	1.69	04/19/1973	A 12860	
<u>OAK CREEK, MIDDLE</u> S: 7 T: 12 R: 4E SEWARD LOWER PLATTE SOUTH NRD						
<u>OAK-MIDDLE RESERVOIR 87-A</u>	OAK-MIDDLE RESERVOIR 87-A	ST	107.30AF	08/30/1967	A 11239	
S: 7 T: 12 R: 4E SEWARD LOWER PLATTE SOUTH NRD						
<u>OAK CREEK, MIDDLE, TRIB. TO</u> S: 6 T: 12 R: 4E SEWARD LOWER PLATTE SOUTH NRD						
<u>OAK-MIDDLE RESERVOIR 86-A</u>	PUMP	SO		03/18/1977	A 14824	
S: 6 T: 12 R: 4E SEWARD LOWER PLATTE SOUTH NRD						
<u>OAK CREEK, MIDDLE, TRIB. TO</u> S: 6 T: 12 R: 4E SEWARD LOWER PLATTE SOUTH NRD						
<u>OAK-MIDDLE RESERVOIR 86-A</u>	PUMP	SO	87.17AF	03/08/1968	A 11367	
S: 6 T: 12 R: 4E SEWARD LOWER PLATTE SOUTH NRD						
<u>OAK CREEK, MIDDLE, TRIB. TO</u> S: 18 T: 12 R: 4E SEWARD LOWER PLATTE SOUTH NRD						
<u>OAK-MIDDLE RESERVOIR 82-B</u>	PUMP	SO	62.54AF	03/08/1968	A 11365	
S: 7 T: 12 R: 4E SEWARD LOWER PLATTE SOUTH NRD						
<u>OAK CREEK, MIDDLE</u> S: 8 T: 12 R: 4E SEWARD EDMUND FIALA						
<u>OAK CREEK, MIDDLE, TRIB. TO</u> S: 5 T: 12 R: 4E SEWARD LOWER PLATTE SOUTH NRD						
<u>OAK-MIDDLE RESERVOIR 84-A</u>	PUMP	IR	.81	07/26/1967	A 11211	
S: 17 T: 12 R: 4E SEWARD GERALD K & K M JOHNSON						
MARGARET L ROTH	PUMP	IR	4.27	05/03/1967	A 11124	
S: 20 T: 12 R: 4E SEWARD FLOYD CLARK						
<u>OAK CREEK, MIDDLE, TRIB. TO</u> S: 21 T: 12 R: 4E SEWARD LOWER PLATTE SOUTH NRD						
<u>OAK-MIDDLE RESERVOIR 81-A</u>	PUMP	IR	2.36	04/25/1967	A 11113	
S: 16 T: 12 R: 4E SEWARD LOWER PLATTE SOUTH NRD						
<u>OAK-MIDDLE RESERVOIR 79-A</u>	CLARK RESERVOIR	ST	.93AF	03/31/1972	A 12573	
S: 14 T: 12 R: 4E SEWARD LOWER PLATTE SOUTH NRD						
<u>OAK CREEK, MIDDLE</u> S: 23 T: 12 R: 4E SEWARD						
BETTY PLAUTZ	PUMP	IR	123.05AF	03/08/1968	A 11364	
			102.75AF	03/08/1968	A 11363	
			24.50AF	04/17/1992	A 17176	
			1.70	04/20/1967	A 11107	

SURFACE WATER RIGHTS DATA
CLAIMS, APPLICATIONS, AND APPROPRIATIONS IN DOWNSTREAM ORDER
DIVISION NO. 2B

SOURCE LOCATION APPROPRIATOR	CARRIER GAGE	USE	GRANT IN CFS/AF	DATE OF PRIORITY	DOCKET/APP. NUMBER	ANNO. FT. NT.
<u>OAK CREEK MIDDLE TRIBUT. TO</u> S: 27 T: 12 R: 4E SEWARD LOWER PLATTE SOUTH MRD	OAK-MIDDLE RESERVOIR 76-A	ST	101.90AF	07/10/1964	A 10393	
<u>OAK CREEK MIDDLE</u> S: 26 T: 12 R: 4E SEWARD JOE KOVAR	PUMP	IR	1.83	12/16/1966	A 11000	
LARRY HUDKINS	PUMP	IR	2.89	07/17/1968	A 11495	
<u>OAK CREEK MIDDLE TRIBUT. TO</u> S: 35 T: 12 R: 4E SEWARD LOWER PLATTE SOUTH MRD	OAK-MIDDLE RESERVOIR 72-A	ST	177.00AF	08/07/1969	A 11761	
S: 25 T: 12 R: 4E SEWARD LARRY HUDKINS	PUMP	IR	.72	07/17/1968	A 11496	
S: 1 T: 11 R: 4E SEWARD LOWER PLATTE SOUTH MRD	HOUSEL RESERVOIR	ST	7.90AF	10/29/1985	A 16460	
<u>OAK CREEK</u> S: 34 T: 12 R: 5E LANCASTER GAME AND PARKS COMMISSION CORPS OF ENGINEERS	BRANCHED OAK RESERVOIR	ST	26000.00AF	02/20/1964	A 10309	
MAE E GRAVES	PUMP	IR	.43	05/19/1956	A 8574	
ADOLPH E LANGE	PUMP	IR	.43	09/09/1964	A 10442	
ADOLPH E LANGE	PUMP	IR	1.65	02/08/1966	A 10767	A-8574 D
S: 35 T: 12 R: 5E LANCASTER CALVIN STERNS	PUMP	IR	2.14	03/08/1973	A 12823	P-493
S: 2 T: 11 R: 5E LANCASTER STERNS, STERNS, STERNS & STERNS STERNS, STERNS, STERNS & STERNS CALVIN STERNS	PUMP	IR	1.90	05/05/1967	A 11129	
S: 1 T: 11 R: 5E LANCASTER HEINBIGNER & RIGBY	PUMP	IR	.27	02/03/1954	A 5930	
JIM J JAKOUBEK	PUMP	IR	.94	08/17/1967	A 11229	
	PUMP	IR	2.87	10/10/1972	A 12749	
<u>OAK CREEK NORTH</u> S: 9 T: 14 R: 4E BUTLER LOWER PLATTE SOUTH MRD	NORTH OAK RESERVOIR 6-A	ST	218.80AF	02/24/1976	A 14052	
<u>NORTH OAK RESERVOIR 6-A</u> S: 9 T: 14 R: 4E BUTLER LOWER PLATTE SOUTH MRD	PUMP	SO		01/03/1983	A 16165	
<u>OAK CREEK NORTH TRIBUT. TO</u> S: 17 T: 14 R: 4E BUTLER FRANK KUZELKA	KUZELKA RESERVOIR NO. 1	ST	9.50AF	08/15/1973	A 12922	
FRANK KUZELKA	KUZELKA RESERVOIR NO. 2	ST	39.40AF	11/16/1976	A 14561	
<u>KUZELKA RESERVOIR</u> S: 17 T: 14 R: 4E BUTLER FRANK KUZELKA	PUMP	SO		07/18/1977	A 15036	

See "Use" definitions and footnotes on pages 49 through 52

SURFACE WATER RIGHTS DATA
CLAIMS, APPLICATIONS, AND APPROPRIATIONS IN DOWNSTREAM ORDER
DIVISION NO. 2B

SOURCE LOCATION APPROPRIATOR	CARRIER GAGE	USE	GRANT IN CFS/AF	DATE OF PRIORITY	DOCKET/ APP. NUMBER	ANNOA. FT. NT.
<u>OAK CREEK, NORTH TRIB. TO</u> S: 16 T: 14 R: 4E BUTLER LOWER PLATTE SOUTH NRD	NORTH OAK RESERVOIR 6-B	ST	146.00AF	02/24/1976	A 14053	
<u>NORTH OAK RESERVOIR 6-B</u> S: 16 T: 14 R: 4E BUTLER LOWER PLATTE SOUTH NRD	PUMP	SO		03/18/1977	A 14826	
<u>OAK CREEK, NORTH TRIB. TO</u> S: 22 T: 14 R: 4E BUTLER LOWER PLATTE SOUTH NRD	NORTH OAK RESERVOIR 6-C	ST	276.30AF	10/27/1976	A 14526	
S: 34 T: 14 R: 4E BUTLER LOWER PLATTE SOUTH NRD	NORTH OAK RESERVOIR 6-G	ST	121.90AF	07/27/1977	A 15056	
S: 25 T: 14 R: 4E BUTLER LOWER PLATTE SOUTH NRD	NORTH OAK RESERVOIR 5-F	ST	129.80AF	06/26/1974	A 13056	
S: 24 T: 14 R: 4E BUTLER BUTLER COUNTY	KUDLACEK RESERVOIR	ST	10.00AF	08/05/1982	A 16135	
S: 14 T: 14 R: 4E BUTLER LOWER PLATTE SOUTH NRD	NORTH OAK RESERVOIR 5-X	ST	210.80AF	01/15/1981	A 15750	
S: 24 T: 14 R: 4E BUTLER BRUCE E & JOYCE M REZAC	PUMP	IR	3.91	11/10/1975	A 13862	
<u>OAK CREEK, NORTH</u> S: 29 T: 14 R: 5E SAUNDERS RAYMOND BOHAC	PUMP	IR	1.49	11/27/1956	A 9003	
<u>HUNTERS SLOUGH</u> S: 29 T: 14 R: 5E SAUNDERS LOWER PLATTE SOUTH NRD	NORTH OAK RESERVOIR 4-A	ST	904.20AF	10/24/1978	A 15354	
S: 29 T: 14 R: 5E SAUNDERS JULIUS HELLERICH	PUMP	IR	.60	07/27/1977	A 15055	
<u>OAK CREEK, NORTH</u> S: 32 T: 14 R: 5E SAUNDERS GENE A REZAC	PUMP	IR	1.98	11/30/1979	A 15600	
ELIZABETH M STUHLIK	PUMP	IR	1.77	08/23/1979	A 15577	
<u>OAK CREEK, NORTH TRIB. TO</u> S: 33 T: 14 R: 5E SAUNDERS LOWER PLATTE SOUTH NRD	NORTH OAK RESERVOIR 4-C	ST	199.50AF	08/09/1979	A 15544	
<u>NORTH OAK RESERVOIR 4-C</u> S: 33 T: 14 R: 5E SAUNDERS LOWER PLATTE SOUTH NRD	PUMP	SO	82.70AF	08/12/1982	A 16139	
S: 28 T: 14 R: 5E SAUNDERS LOWER PLATTE SOUTH NRD	PUMP	SO	92.90AF	04/01/1993	A 17261	
<u>OAK CREEK, NORTH</u> S: 4 T: 13 R: 5E SAUNDERS LARRY D OHWOUTKA	PUMP	IR	1.60	07/19/1974	A 13087	
CYRIL & MIKE BOUC	PUMP	IR	1.77	07/28/1956	A 8697	

SURFACE WATER RIGHTS DATA
CLAIMS, APPLICATIONS, AND APPROPRIATIONS IN DOWNSTREAM ORDER
DIVISION NO. 2B

SOURCE LOCATION APPROPRIATOR	CARRIER GAGE	USE	GRANT IN CFS/AF	DATE OF PRIORITY	DOCKET/ APP. NUMBER	ANNO. FT. NT.
<u>OAK CREEK, NORTH TRIB. TO</u> S: 6 T: 13 R: 5E SAUNDERS LOWER PLATTE SOUTH MRD	NORTH OAK RESERVOIR 3-A	ST	276.09AF	08/09/1979	A 15545	
<u>NORTH OAK RESERVOIR 3-A</u> S: 6 T: 13 R: 5E SAUNDERS LOWER PLATTE SOUTH MRD	PUMP PUMP	SO SI		08/12/1982 08/12/1982	A 16140 A 16140	A-13666
<u>OAK CREEK, NORTH TRIB. TO</u> S: 6 T: 13 R: 5E SAUNDERS RICHARD & ROSE A KOMENDA	PUMP	IR	.39	07/21/1975	A 13666	
<u>OAK CREEK, NORTH</u> S: 9 T: 13 R: 5E SAUNDERS JAMES E CHMELKA	PUMP	IR	1.92	11/01/1971	A 12414	
S: 15 T: 13 R: 5E SAUNDERS ERMIN C BENES	PUMP	IR	2.69	02/23/1973	A 12815	
<u>BATES BRANCH</u> S: 13 T: 13 R: 4E BUTLER WILLIAM J & DELORES H SCHNEIDER	PUMP	IR	.06	08/09/1988	A 16694	K
<u>OAK CREEK, NORTH TRIB. TO</u> S: 27 T: 13 R: 5E SAUNDERS LOWER PLATTE SOUTH MRD	NORTH OAK RESERVOIR 2-C	ST	118.90AF	06/26/1974	A 13057	
S: 26 T: 13 R: 5E SAUNDERS LOWER PLATTE SOUTH MRD	NORTH OAK RESERVOIR 2-D	ST	138.60AF	07/27/1977	A 15057	
<u>OAK CREEK, NORTH</u> S: 35 T: 13 R: 5E SAUNDERS DAVID E BARRY	PUMP	IR	1.77	12/30/1975	A 13921	
S: 2 T: 12 R: 5E LANCASTER MARY E REED	PUMP	IR	.84	12/31/1956	A 9075	
INEZ BARRY	PUMP	IR	.83	05/13/1969	A 11702	
<u>WAGON TONGUE CREEK, TRIB. TO</u> S: 5 T: 12 R: 5E LANCASTER LOWER PLATTE SOUTH MRD	S & H FARMS RESERVOIR	ST	33.97AF	07/27/1978	A 15304	
S: 4 T: 12 R: 5E LANCASTER STUDEBAKER FARMS	STUDEBAKER RESERVOIR	ST	21.15AF	07/11/1996	A 17525	
<u>WAGON TONGUE CREEK</u> S: 3 T: 12 R: 5E LANCASTER LOWER PLATTE SOUTH MRD	NORTH OAK RESERVOIR 1-A	ST	900.30AF	12/30/1977	A 15150	
S: 10 T: 12 R: 5E LANCASTER LEROY & DOROTHY E ANG	PUMP	IR	.66	03/03/1970	A 11884	
S: 11 T: 12 R: 5E LANCASTER JOE & MARIE JIROVASKY	PUMP	IR	.98	05/05/1976	A 14211	
<u>OAK CREEK, NORTH</u> S: 13 T: 12 R: 5E LANCASTER LEROY A ANG	PUMP	IR	1.19	02/04/1965	A 10525	

See "Use" definitions and footnotes on pages 49 through 52

SURFACE WATER RIGHTS DATA
CLAIMS, APPLICATIONS, AND APPROPRIATIONS IN DOWNSTREAM ORDER
DIVISION NO. 28

SOURCE LOCATION APPROPRIATOR	CARRIER GAGE	USE	GRANT IN CFS/AF	DATE OF PRIORITY	DOCKET/ APP. NUMBER	ANNO. FT. NT.
<u>OAK CREEK, NORTH</u>						
S: 24 T: 12 R: 5E LANCASTER ETHEL GARRISON	PUMP	IR	2.34	03/15/1961	A 9987	
S: 19 T: 12 R: 6E LANCASTER KURT SCHACHENMEYER	PUMP	IR	2.16	01/15/1981	A 15749	
S: 30 T: 12 R: 6E LANCASTER HAROLD M INGERSOLL	PUMP	IR	.77	03/25/1963	A 18165	
S: 31 T: 12 R: 6E LANCASTER NATHANIEL L & SHIRLEY J GRANT	PUMP	IR	.87	01/11/1967	A 11810	K
S: 6 T: 11 R: 6E LANCASTER WILLIAM (MRS) SILVERSTRAND FARM PRODUCTS CORPORATION	PUMP PUMP	IR IR	.89 .78	04/12/1954 03/07/1955	A 6173 A 7187	
<u>OAK CREEK</u>						
S: 7 T: 11 R: 6E LANCASTER CLYDE CAMPIN	PUMP	IR	1.62	11/17/1975	A 13867	
ROLLIN S ROLOFSOM	PUMP	IR	.23	08/10/1955	A 7889	
S: 20 T: 11 R: 6E LANCASTER ALBERT BOOL	PUMP	IR	1.07	04/19/1963	A 10179	
ALBERT (MRS) BOOL	PUMP	IR	.97	03/21/1957	A 9388	
MARVIN K BURCHAM	PUMP	IR	1.73	07/13/1934	A 2422	
MARVIN K BURCHAM	PUMP	IR	.42	03/12/1953	A 5283	
ALBERT BOOL	PUMP	IR	.54	03/24/1968	A 9885	
S: 29 T: 11 R: 6E LANCASTER LILLIAN CARLISLE	PUMP	IR	.76	04/03/1969	A 11682	
S: 32 T: 11 R: 6E LANCASTER JOHN R BENNETT TRUST	PUMP	IR	5.36	09/16/1971	A 12381	
<u>ELK CREEK</u>						
S: 18 T: 11 R: 5E LANCASTER JIM ANDELT	PUMP	IR	.44	03/17/1967	A 11078	
S: 21 T: 11 R: 5E LANCASTER FLOYD & VIRGINIA HUDKINS	PUMP	IR	.20	01/20/1971	A 12145	
S: 27 T: 11 R: 5E LANCASTER ORELL R PIENING	PUMP	IR	.07	08/04/1969	A 11759B	
ORELL R PIENING	PUMP	IR	1.71	08/25/1995	A 17481	
<u>OAK CREEK</u>						
S: 6 T: 10 R: 6E LANCASTER CITY OF LINCOLN	BOWLING LAKE	ST	176.00AF	04/11/1957	A 9442	
<u>OAK CREEK, TRIB. TO</u>						
S: 4 T: 10 R: 6E LANCASTER CITY OF LINCOLN	HIGHLAND GOLF COURSE RESERVOIR	ST	30.40AF	06/15/1992	A 17196	
<u>HIGHLANDS GOLF COURSE RESERVOIR</u>						
S: 4 T: 10 R: 6E LANCASTER CITY OF LINCOLN	PUMP	SO	26.00AF	08/20/1992	A 17219	

SURFACE WATER RIGHTS DATA
CLAIMS, APPLICATIONS, AND APPROPRIATIONS IN DOWNSTREAM ORDER
DIVISION NO. 28

SOURCE LOCATION APPROPRIATOR	CARRIER GAGE	USE	GRANT IN CFS/AF	DATE OF PRIORITY	DOCKET/ APP. NUMBER	ANNOA. FT. NT.
<u>OAK CREEK</u>						
S: 15 T: 10 R: 6E LANCASTER						
CAPITOL BEACH COMMUNITY ASSOC	CAPITOL BEACH LAKE	ST	1430.00AF	06/07/1961	A 9944	
CAPITOL BEACH COMMUNITY ASSOC	CAPITOL BEACH LAKE	SS	270.00AF	01/11/1991	A 17043	A
S: 10 T: 10 R: 6E LANCASTER						
CITY OF LINCOLN	OAK LAKE	ST	222.89AF	09/03/1982	A 16147	#
	SALT CREEK AT LINCOLN, NE					
<u>DEAD MANS RUN</u>						
S: 27 T: 10 R: 7E LANCASTER						
WEDGEWOOD MANOR, INC	WEDGEWOOD LAKE	ST	84.00AF	09/21/1960	A 9864	
<u>SALT CREEK, LITTLE</u>						
S: 24 T: 11 R: 6E LANCASTER						
BLOOM CATTLE COMPANY	HENDRICKS RESERVOIR	ST	24.00AF	09/06/1988	A 16704	
<u>SALT CREEK, LITTLE, TRIB. TO</u>						
S: 22 T: 12 R: 6E LANCASTER						
KALMER KNUDSON	KNUDSON RESERVOIR	ST	23.00AF	06/30/1998	A 17684	
S: 23 T: 12 R: 6E LANCASTER						
STUDEBAKER FARMS INC	STUDEBAKER RESERVOIR	ST	29.94AF	04/08/1993	A 17267	
<u>SALT CREEK, LITTLE</u>						
S: 24 T: 11 R: 6E LANCASTER						
BLOOM CATTLE COMPANY	PUMP	FW	1.67	09/06/1988	A 16705	
<u>SALT CREEK, LITTLE, TRIB. TO</u>						
S: 19 T: 11 R: 7E LANCASTER						
JAMES NAGEL	PUMP	IR	1.96	04/01/1974	A 13010	#
	LITTLE SALT CREEK NEAR LINCOLN, NE					
<u>SALT CREEK, TRIB. TO</u>						
S: 1 T: 10 R: 6E LANCASTER						
HARTLAND HOMES NORTH HOMEOWNERS ASSOCIATION	HARTLAND HOMES NORTH POND	ST	12.00AF	07/21/1997	A 17600	
<u>SALT CREEK</u>						
S: 32 T: 11 R: 7E LANCASTER						
CITY OF LINCOLN	UNIVERSITY DUCK POND	ST		07/29/1926	A 1837	
BOARD OF EDUCATIONAL LANDS & FUNDS	NEBRASKA DOG & HUNT CLUB, ST INC. RESERVOIR	ST	50.00AF	01/07/1982	A 16045	
<u>SALT CREEK, TRIB. TO</u>						
S: 21 T: 11 R: 7E LANCASTER						
CITY OF LINCOLN	BLUFF ROAD LANDFILL STORM WATER DETENTION BASIN	ST	37.00AF	09/07/1995	A 17485	#
	SALT CREEK AT 70TH ST. AT LINCOLN, NE					
<u>STEVENS CREEK, TRIB. TO</u>						
S: 17 T: 9 R: 8E LANCASTER						
EVERETT HODTWALKER	HODTWALKER RESERVOIR	ST	1.56AF	04/14/1986	A 16483	
<u>STEVENS CREEK</u>						
S: 32 T: 10 R: 8E LANCASTER						
WILMER O MOORE ET AL	PUMP	IR	1.71	10/31/1972	A 12756	

SURFACE WATER RIGHTS DATA
CLAIMS, APPLICATIONS, AND APPROPRIATIONS IN DOWNSTREAM ORDER
DIVISION NO. 2B

SOURCE LOCATION APPROPRIATOR	CARRIER GAGE	USE	CRANT IN CFS/AF	DATE OF PRIORITY	DOCKET/ APP. NUMBER	ANNOA. FT. NT.
<u>STEVENS CREEK</u>						
S: 29 T: 10 R: 8E LANCASTER ROBERT A HOOK	PUMP	IR	.71	03/24/1977	A 14847	
<u>STEVENS CREEK, TRIB. TO</u>						
S: 11 T: 9 R: 7E LANCASTER HIMARK GOLF COURSE	HIMARK GOLF COURSE RES. PUMP	ST SO	9.80AF 9.69AF	05/18/1992 06/11/1992	A 17185 A 17195	
<u>STEVENS CREEK</u>						
S: 24 T: 10 R: 7E LANCASTER SENORA, LEE R & JEAN PESTER	PUMP	IR	.06	09/19/1955	A 8134	K
S: 11 T: 10 R: 7E LANCASTER FENDER FARMS	PUMP PUMP	IR IR	2.54 2.95	06/09/1975 04/25/1979	A 13611 A 15466	#
HARRY P & RAYMOND A LEAVITT	STEVENS CREEK NEAR LINCOLN, NE					
S: 2 T: 10 R: 7E LANCASTER UNIVERSITY OF NEBRASKA	STEVENS CREEK CANAL	IR	.35	11/19/1913	A 1335	K
HARRY P & RAYMOND A LEAVITT	PUMP	IR	.02	02/07/1956	A 8352	K
FREDERICK C RETZLAFF	PUMP	IR	.74	08/01/1952	A 5002	
S: 30 T: 9 R: 8E LANCASTER LOWER PLATTE SOUTH NRD	MAGEE DAM SALT CREEK BELOW STEVENS CREEK NEAR WAVERLY, NE	ST	62.70AF	09/02/1994	A 17389	#
<u>ROCK CREEK</u>						
S: 25 T: 13 R: 6E SAUNDERS ADOLPH G WOTIPKA	PUMP	IR	.18	11/27/1939	A 3031	K
S: 36 T: 13 R: 6E SAUNDERS ADOLPH G WOTIPKA	PUMP	IR	.16	07/29/1955	A 7846	K
<u>ROCK CREEK, LITTLE, TRIB. TO</u>						
S: 3 T: 12 R: 6E LANCASTER LOWER PLATTE SOUTH NRD	MARSHALEK RESERVOIR	ST	16.00AF	07/27/1978	A 15303	
<u>ROCK CREEK</u>						
S: 31 T: 13 R: 7E SAUNDERS DAYLE L & SHARON K BURKLUND	PUMP PUMP	IR IR	2.16 1.08	11/06/1975 08/06/1931	A 13857 A 2225	
<u>HOBSON BRANCH</u>						
S: 29 T: 13 R: 7E SAUNDERS MARVIN PETERSON	PUMP	IR	.25	04/04/1977	A 14883	
<u>ROCK CREEK, TRIB. TO</u>						
S: 4 T: 12 R: 7E LANCASTER GAME AND PARKS COMMISSION	JACK SINN WILDLIFE MANAGEMENT AREA	ST	19.70AF	08/31/1989	A 16882	
<u>ASH HOLLOW CREEK, TRIB. TO</u>						
S: 4 T: 12 R: 7E LANCASTER GAME AND PARKS COMMISSION	JACK SINN WETLAND RESTORATION RESERVOIR	ST	72.90AF	08/28/1998	A 17696	

SURFACE WATER RIGHTS DATA
CLAIMS, APPLICATIONS, AND APPROPRIATIONS IN DOWNSTREAM ORDER
DIVISION NO. 2B

SOURCE LOCATION APPROPRIATOR	CARRIER GAGE	USE	GRANT IN CFS/AF	DATE OF PRIORITY	DOCKET/APP. NUMBER	ANNO. FT. NT.
<u>ROCK CREEK</u> S: 1 T: 12 R: 7E LANCASTER GAME AND PARKS COMMISSION	PUMP	FW	3.34	08/22/1986	A 16520	
<u>ROCK CREEK, NORTH FORK</u> S: 23 T: 13 R: 7E SAUNDERS CUSTOM HOMES, INC	PUMP	IR	.64	05/27/1975	A 13592	
<u>ROCK CREEK</u> S: 5 T: 12 R: 8E LANCASTER ROBERT MCGILL	PUMP	IR	.68	04/17/1969	A 11688	
ROBERT MCGILL	PUMP	IR	.89	02/28/1956	A 8365	
ROBERT MCGILL	PUMP	IR	.35	02/10/1953	A 5157	#
	ROCK CREEK NEAR CERESCO, NE					
S: 8 T: 12 R: 8E LANCASTER JAMES MAHER	PUMP	IR	.77	04/24/1989	A 16782	
S: 17 T: 12 R: 8E LANCASTER RUSSELL BLOMSTROM	PUMP	IR	.88	07/12/1954	A 6420	
S: 27 T: 12 R: 8E LANCASTER OTTO & OTTO	PUMP	IR	.27	03/16/1956	A 8429	K
S: 34 T: 12 R: 8E LANCASTER LOUIS JEFFREY	PUMP	IR	.46	05/12/1934	A 2382	
EARL & HELEN BRAUCKMULLER	PUMP	IR	.31	11/03/1947	A 4139	
EARL & HELEN BRAUCKMULLER	PUMP	IR	.39	01/11/1956	A 8312	
S: 35 T: 12 R: 8E LANCASTER LAMBERT H & HELEN L MILLS	PUMP	IR	1.08	08/04/1955	A 7866	
WILLIAM H & CHERYL LANDON	PUMP	IR	.20	09/29/1939	A 2978	
<u>CAMP CREEK</u> S: 25 T: 11 R: 8E LANCASTER BILLY SCHUELKE	PUMP	IR	.08	02/26/1954	A 6002	
S: 1 T: 11 R: 8E LANCASTER SYLVIA E MILLER	PUMP	IR	1.72	08/12/1968	A 11541	
<u>DEF CREEK</u> S: 7 T: 11 R: 9E CASS BOYD CLAYCOMB	PUMP	IR	1.53	03/05/1957	A 9287	
MAURINE HILT ET AL	PUMP	IR	1.72	06/12/1933	A 2326	#
	SALT CREEK AT GREENWOOD, NE					
<u>GREENWOOD CREEK</u> S: 9 T: 11 R: 9E CASS ROBERT L RIKLI	PUMP	IR	.62	06/21/1988	A 16666	K
S: 28 T: 12 R: 9E CASS PAUL J STRATE	PUMP	IR	.87	01/31/1964	A 18294	
<u>ROBINSON BRANCH</u> S: 18 T: 12 R: 9E CASS LANDON FARMS, INC	PUMP	IR	.82	07/06/1981	A 15915	

SURFACE WATER RIGHTS DATA
CLAIMS, APPLICATIONS, AND APPROPRIATIONS IN DOWNSTREAM ORDER
DIVISION NO. 2B

SOURCE LOCATION APPROPRIATOR	CARRIER GAGE	USE	GRANT IN CFS/AF	DATE OF PRIORITY	DOCKET/ APP. NUMBER	ANNOA. FT. NT.
<u>CALLAHAN CREEK</u>						
S: 6 T: 11 R: 10E CASS						
LLOYD VOGLER	PUMP	IR	1.47	07/22/1975	A 13671	
S: 22 T: 12 R: 9E CASS						
MAURINE HILT ET AL	PUMP	IR	2.07	05/19/1959	A 9729	
<u>WAHOQ CREEK</u>						
S: 7 T: 14 R: 6E SAUNDERS						
P R B FARM	PUMP	IR	.43	06/30/1960	A 9839	
S: 8 T: 14 R: 6E SAUNDERS						
RAYMOND J & DOROTHY MEDUNA	PUMP	IR	.71	12/08/1975	A 13898	
<u>WAHOQ CREEK, SOUTH FORK</u>						
S: 19 T: 14 R: 6E SAUNDERS						
EDWARD J & MARGARET L STUHLIK, JR	PUMP	IR	.44	08/23/1979	A 15575	
S: 17 T: 14 R: 6E SAUNDERS						
EDWARD J & MARGARET L STUHLIK, JR	PUMP	IR	.55	03/05/1956	A 8395	
EDWARD J & MARGARET L STUHLIK, JR	PUMP	IR	.55	08/23/1979	A 15578	A-8395 D
MARIAN E MADIGAN	PUMP	IR	.11	07/02/1956	A 8656	K
<u>WAHOQ CREEK, NORTH FORK</u>						
S: 16 T: 15 R: 5E SAUNDERS						
SHANAHAN BROTHERS	PUMP	IR	2.45	07/30/1976	A 14364	
S: 23 T: 15 R: 5E SAUNDERS						
RICHARD L & CLARA M LAWVER	PUMP	IR	1.13	11/29/1971	A 12449	K
<u>DUNLAP CREEK, TRIBUT TO</u>						
S: 3 T: 14 R: 5E SAUNDERS						
FRED KUBALEK	PUMP	IR	.51	06/07/1966	A 10862	
<u>DUNLAP CREEK</u>						
S: 35 T: 15 R: 5E SAUNDERS						
DONALD J VIRGL	PUMP	IR	1.04	04/17/1957	A 9452	
S: 31 T: 15 R: 6E SAUNDERS						
RICHARD L & CLARA M LAWVER	PUMP	IR	.69	09/21/1970	A 12084	
RAYMOND J & DOROTHY MEDUNA	PUMP	IR	.71	12/08/1975	A 13897	
<u>WAHOQ CREEK, NORTH FORK</u>						
S: 33 T: 15 R: 6E SAUNDERS						
DONALD KRESL	PUMP	IR	.29	03/16/1967	A 11077	K
DENNIS P & NANCY KELLNER	PUMP	IR	.56	08/12/1968	A 11539	
<u>WAHOQ CREEK</u>						
S: 11 T: 14 R: 6E SAUNDERS						
KENNETH SCHOEN	PUMP	IR	.43	08/06/1956	A 8719	
S: 7 T: 14 R: 7E SAUNDERS						
JOHN E TRUTNA	PUMP	IR	.88	03/15/1991	A 17057	
JULIUS J LANIK	PUMP	IR	.64	05/06/1940	A 3150	
S: 9 T: 14 R: 7E SAUNDERS						
FRANCES A STYSKAL	PUMP	IR	.74	04/03/1972	A 12574	

SURFACE WATER RIGHTS DATA
CLAIMS, APPLICATIONS, AND APPROPRIATIONS IN DOWNSTREAM ORDER
DIVISION NO. 2B

SOURCE LOCATION APPROPRIATOR	CARRIER GAGE	USE	GRANT IN CFS/AF	DATE OF PRIORITY	DOCKET/ APP. NUMBER	ANNOA. FT. NT.
<u>COTTONWOOD CREEK</u> S: 26 T: 16 R: 5E SAUNDERS LOWER PLATTE NORTH MRD	COTTONWOOD CREEK	ST	1328.00AF	04/29/1987	A 16552	
<u>COTTONWOOD CREEK, TRIB. TO</u> S: 32 T: 16 R: 5E SAUNDERS LOWER PLATTE NORTH MRD	COTTONWOOD RESERVOIR 6-E	ST	98.50AF	11/10/1971	A 12424	
S: 5 T: 15 R: 5E SAUNDERS LOWER PLATTE NORTH MRD	COTTONWOOD RESERVOIR 6-D	ST	208.80AF	12/06/1966	A 10990	
S: 4 T: 15 R: 5E SAUNDERS LOWER PLATTE NORTH MRD	COTTONWOOD RESERVOIR 6-C	ST	199.10AF	10/16/1967	A 11263	
S: 34 T: 16 R: 5E SAUNDERS LOWER PLATTE NORTH MRD	COTTONWOOD RESERVOIR 6-B	ST	124.40AF	04/29/1977	A 14923	
S: 7 T: 15 R: 6E SAUNDERS LOWER PLATTE NORTH MRD	COTTONWOOD RESERVOIR 41-A	ST	79.50AF	01/08/1970	A 11848	
S: 8 T: 15 R: 6E SAUNDERS LOWER PLATTE NORTH MRD	COTTONWOOD RESERVOIR 42-A	ST	84.60AF	12/06/1966	A 10991	
S: 16 T: 15 R: 6E SAUNDERS LOWER PLATTE NORTH MRD	COTTONWOOD RESERVOIR 32-A	ST	71.00AF	04/06/1972	A 12578	
S: 10 T: 15 R: 6E SAUNDERS LOWER PLATTE NORTH MRD	COTTONWOOD RESERVOIR 21-A	ST	210.70AF	08/10/1981	A 15959	
S: 13 T: 15 R: 6E SAUNDERS LOWER PLATTE NORTH MRD	COTTONWOOD RESERVOIR 22-A	ST	509.00AF	09/19/1985	A 16448	
<u>COTTONWOOD CREEK</u> S: 23 T: 15 R: 6E SAUNDERS LARRY DAUEL	PUMP	IR	.41	08/09/1974	A 13142	
<u>COTTONWOOD CREEK, TRIB. TO</u> S: 26 T: 15 R: 6E SAUNDERS LOWER PLATTE NORTH MRD	COTTONWOOD RESERVOIR 23-A	ST	75.30AF	06/11/1969	A 11724	
<u>COTTONWOOD CREEK</u> S: 30 T: 15 R: 7E SAUNDERS PAUL (MRS) KREMLACEK	PUMP	IR	1.67	08/08/1974	A 13140	
S: 6 T: 14 R: 7E SAUNDERS ROBERT E BERN	PUMP	IR	.20	05/10/1956	A 8559	K
S: 5 T: 14 R: 7E SAUNDERS HABEL E ROBERTS	PUMP	IR	.44	12/07/1955	A 8280	
S: 4 T: 14 R: 7E SAUNDERS HABEL E ROBERTS	PUMP	IR	.97	12/21/1973	A 12965	
S: 8 T: 14 R: 7E SAUNDERS ARDVEN MALCHOW	PUMP	IR	1.02	01/26/1965	A 10521	
S: 9 T: 14 R: 7E SAUNDERS JAMES H TRUTNA	PUMP	IR	.89	08/17/1970	A 12060	
<u>COTTONWOOD CREEK, TRIB. TO</u> S: 20 T: 15 R: 7E SAUNDERS LOWER PLATTE NORTH MRD	COTTONWOOD RESERVOIR 8-D	ST	186.39AF	10/16/1967	A 11264	

See "Use" definitions and footnotes on pages 49 through 52

SURFACE WATER RIGHTS DATA
CLAIMS, APPLICATIONS, AND APPROPRIATIONS IN DOWNSTREAM ORDER
DIVISION NO. 2B

SOURCE LOCATION APPROPRIATOR	CARRIER GAGE	USE	GRANT IN CFS/AF	DATE OF PRIORITY	DOCKET/ APP NUMBER	ANNOA. FT. NT.
<u>WAHOO CREEK</u>						
S: 14 T: 14 R: 7E SAUNDERS						
SLADKY & SLADKY	PUMP	IR	1.88	11/09/1976	A 14543	
LARRY LAMPRECHT	PUMP	IR	1.77	01/22/1970	A 11854	
<u>SAND CREEK</u>						
S: 30 T: 16 R: 7E SAUNDERS						
RUDY J MEDUNA	PUMP	IR	.77	12/18/1974	A 13322	
S: 32 T: 16 R: 7E SAUNDERS						
ROBERT J & CAROL MEDUNA	PUMP	IR	1.11	01/15/1976	A 13945	
S: 4 T: 15 R: 7E SAUNDERS						
MCDERMOTT FARMS, INC	PUMP	IR	1.13	06/12/1989	A 16818	K
S: 9 T: 15 R: 7E SAUNDERS						
JAMES F DIVIS	PUMP	IR	.29	05/22/1989	A 16810	K
<u>DUCK CREEK</u>						
S: 16 T: 15 R: 7E SAUNDERS						
ANDREW J MURREN	PUMP	IR	.17	08/10/1956	A 8737	K
<u>SAND CREEK</u>						
S: 15 T: 15 R: 7E SAUNDERS						
ANDREW J MURREN	PUMP	IR	.26	09/21/1955	A 8174	K
S: 22 T: 15 R: 7E SAUNDERS						
EDWARD R KOUTNY	PUMP	IR	.29	08/15/1956	A 8743	K
S: 27 T: 15 R: 7E SAUNDERS						
JAMES & MARLENE FUJAN	PUMP	IR	.09	11/01/1956	A 8947	K
STEPHEN BARTEK ET AL	PUMP	IR	4.00	01/12/1976	A 13931	
S: 34 T: 15 R: 7E SAUNDERS						
JOE C DVORAK	PUMP	IR	.25	04/30/1956	A 8528	K
S: 11 T: 14 R: 7E SAUNDERS						
SLADKY & SLADKY	PUMP	IR	2.00	11/09/1976	A 14542	
<u>WAHOO CREEK</u>						
S: 13 T: 14 R: 7E SAUNDERS						
LARRY LAMPRECHT	PUMP	IR	2.90	10/16/1956	A 8907	
S: 18 T: 14 R: 8E SAUNDERS						
ALLAN NYGREN	PUMP	IR	1.29	07/15/1981	A 15931	
S: 19 T: 14 R: 8E SAUNDERS						
GERALD TREPTOW	PUMP	IR	.76	07/30/1954	A 6516	
S: 20 T: 14 R: 8E SAUNDERS						
LORENE TREPTOW	PUMP	IR	.52	02/24/1954	A 5983	
LORENE TREPTOW	PUMP	IR	1.43	07/25/1934	A 2444	
GLEN & DORIS TREPTOW	PUMP	IR	2.18	06/22/1976	A 14282	
S: 29 T: 14 R: 8E SAUNDERS						
LORENE TREPTOW	PUMP	IR	.44	03/29/1954	A 6106	#
S: 33 T: 14 R: 8E SAUNDERS						
MARVIN NOERENBERG	PUMP	IR	.29	11/29/1956	A 9006A	

SURFACE WATER RIGHTS DATA
CLAIMS, APPLICATIONS, AND APPROPRIATIONS IN DOWNSTREAM ORDER
DIVISION NO. 28

SOURCE LOCATION APPROPRIATOR	CARRIER GAGE	USE	GRANT IN CFS/AF	DATE OF PRIORITY	DOCKET/ APP. NUMBER	ANNOTA. FT. NT.
MAHOE CREEK						
S: 33 T: 18 R: 8E SAUNDERS DOUGLAS AND DEBRA HAAS	PUMP	IR	1.14	11/29/1956	A 98068	
S: 34 T: 14 R: 8E SAUNDERS EMIL R PACULA	PUMP	IR	.53	06/28/1988	A 16674	K
S: 3 T: 13 R: 8E SAUNDERS RANDY H & ELAINE BERGMAN	PUMP	IR	3.94	02/03/1975	A 13380	
S: 34 T: 14 R: 8E SAUNDERS ROBERT R & BARBARA B SCHULTZE	PUMP	IR	2.09	08/13/1975	A 13734	
S: 3 T: 13 R: 8E SAUNDERS LLOYD K HENGEN	PUMP	IR	.21	08/10/1955	A 7885	
S: 12 T: 13 R: 8E SAUNDERS LLOYD K HENGEN	PUMP	IR	1.42	01/12/1976	A 13932	
S: 13 T: 13 R: 8E SAUNDERS FRANK J DEITER	PUMP	IR	1.99	05/31/1955	A 7613	
S: 13 T: 13 R: 8E SAUNDERS LARRY MORAVEC	PUMP	IR	2.73	05/24/1977	A 14955	
S: 18 T: 13 R: 9E SAUNDERS RAIKES FOUNDATION FARMS, INC	PUMP	IR	9.52	12/09/1968	A 11594	
SILVER CREEK						
S: 28 T: 15 R: 8E SAUNDERS HAROLD GUSTAFSON	PUMP	IR	1.20	05/16/1996	A 17518	
S: 29 T: 15 R: 8E SAUNDERS HOUSKA & HOUSKA	PUMP	IR	1.53	12/22/1987	A 16612	K
S: 4 T: 14 R: 8E SAUNDERS PAUL NYGREN	PUMP	IR	.57	06/14/1963	A 10294	K
S: 16 T: 14 R: 8E SAUNDERS ENOLA B LARSON	PUMP	IR	.57	09/01/1976	A 14436	
S: 21 T: 14 R: 8E SAUNDERS ENOLA B LARSON	PUMP	IR	.39	01/04/1956	A 8298	
S: 21 T: 14 R: 8E SAUNDERS ENOLA B LARSON	PUMP	IR	.39	11/10/1975	A 13861	A-8298 D
S: 21 T: 14 R: 8E SAUNDERS ENOLA B LARSON	PUMP	IR	1.51	11/10/1975	A 13861	
S: 21 T: 14 R: 8E SAUNDERS WALLACE M QUICK	PUMP	IR	.85	07/22/1963	A 10220	
S: 20 T: 14 R: 8E SAUNDERS WALLACE M QUICK	PUMP	IR	2.98	07/29/1976	A 14363	
S: 28 T: 14 R: 8E SAUNDERS LORENE TREPLOW	PUMP	IR	1.04	02/24/1954	A 5982	
S: 27 T: 14 R: 8E SAUNDERS RICHARD D & MILDRED F GOODDING	PUMP	IR	1.05	06/23/1950	A 4713	
S: 35 T: 14 R: 8E SAUNDERS UNIVERSITY OF NEBRASKA	PUMP	IR	1.14	07/13/1979	A 15521	
S: 7 T: 13 R: 9E SAUNDERS FRANK J DEITER	PUMP	IR	.29	05/31/1955	A 7614	K
S: 7 T: 13 R: 9E SAUNDERS FRANK J DEITER	PUMP	IR	.29	01/23/1979	A 15396	A-7614 D
S: 7 T: 13 R: 9E SAUNDERS FRANK J DEITER	PUMP	IR	1.00	01/23/1979	A 15396	

SURFACE WATER RIGHTS DATA
CLAIMS, APPLICATIONS, AND APPROPRIATIONS IN DOWNSTREAM ORDER
DIVISION NO. 28

SOURCE LOCATION APPROPRIATOR	CARRIER GAGE	USE	GRANT IN CFS/AF	DATE OF PRIORITY	DOCKET/ APP. NUMBER	ANNO. FT. NT.
<u>WAHOO CREEK</u>						
S: 20 T: 13 R: 9E SAUNDERS WESLEY E KEISER	PUMP	IR	.80	11/24/1953	A 5749	
RAIKES FOUNDATION FARMS, INC	PUMP	IR	.99	11/24/1953	A 5750	
S: 21 T: 13 R: 9E SAUNDERS WAHOO HUNTING CLUB	AYR LAKE	ST	480.00AF	12/30/1930	A 2184	
S: 27 T: 13 R: 9E SAUNDERS KENNETH MARCY	PUMP	IR	1.59	08/31/1953	A 5522	
S: 34 T: 13 R: 9E SAUNDERS RAY JUDDS	PUMP	IR	1.18	08/25/1969	A 11785	
S: 35 T: 13 R: 9E SAUNDERS KOLB FARMS, INC	PUMP	IR	.75	08/23/1954	A 6631	
S: 36 T: 13 R: 9E SAUNDERS CHARLES L SIPE	PUMP WAHOO CREEK AT ASHLAND, NE	IR	2.09	07/31/1996	A 17526	#
<u>SILVER CREEK</u>						
S: 7 T: 13 R: 9E SAUNDERS GAME AND PARKS COMMISSION	ARMOUR & COMPANY RES.	ST	10.00	10/18/1897	A 415	
S: 17 T: 13 R: 9E SAUNDERS HERMAN F REIM	PUMP	IR	.16	01/19/1956	A 8322	
S: 26 T: 13 R: 9E SAUNDERS KOLB FARMS, INC	PUMP	IR	.60	08/23/1954	A 6632	
<u>CLEAR CREEK</u>						
S: 12 T: 14 R: 9E SAUNDERS KARLOFF BROTHERS	PUMP	IR	.71	09/05/1974	A 13192	
S: 13 T: 14 R: 9E SAUNDERS KARLOFF BROTHERS	PUMP	IR	.57	07/23/1970	A 12023	K#
S: 35 T: 14 R: 9E SAUNDERS DELMER, KATHLEEN & HAROLD KOLB	PUMP	IR	4.03	01/24/1977	A 14657	
<u>JOHNSON CREEK</u>						
S: 16 T: 14 R: 9E SAUNDERS LOWER PLATTE NORTH NRD	JOHNSON CREEK RES. 22-A	ST	487.00AF	07/12/1974	A 13073	
<u>CLEAR CREEK</u>						
S: 10 T: 13 R: 9E SAUNDERS WENDELL W ALLINGTON	PUMP	IR	.86	08/24/1956	A 8772	
S: 26 T: 13 R: 9E SAUNDERS EARL NORRIS	PUMP	IR	2.15	06/14/1988	A 16656	K
<u>WAHOO CREEK</u>						
S: 36 T: 13 R: 9E SAUNDERS WALTER J STANDER ET AL	PUMP	IR	1.52	11/12/1976	A 14552	
<u>SALT CREEK, TRIB. TO</u>						
S: 5 T: 12 R: 10E CASS NEBRASKA LUTHERAN OUTDOOR MINISTERIES	CAMP CAROL JOY HOLLING RESERVOIR	ST	50.60AF	09/12/1980	A 15718	

SURFACE WATER RIGHTS DATA
CLAIMS, APPLICATIONS, AND APPROPRIATIONS IN DOWNSTREAM ORDER
DIVISION NO. 2B

SOURCE LOCATION APPROPRIATOR	CARRIER GAGE	USE	GRANT IN CFS/AF	DATE OF PRIORITY	DOCKET/ APP. NUMBER	ANNOA. FT. NT.
<u>PLATTE RIVER</u> S: 9 T: 12 R: 10E SAUNDERS CITY OF LINCOLN	WELLFIELD-END OF REACH	IG		06/27/1963	A 17312	*
<u>PAWNEE CREEK, TRIB. TO</u> S: 9 T: 12 R: 10E CASS GAME AND PARKS COMMISSION	E T MAHONEY STATE PARK LAKE PUMP	ST	32.40AF	09/17/1986	A 16522	
GAME AND PARKS COMMISSION GAME AND PARKS COMMISSION	U S WEST LAKE	ST	162.00AF	08/10/1989	A 16872	
<u>PAWNEE CREEK</u> S: 15 T: 12 R: 10E CASS KIEWIT CONSTRUCTION	PUMP	MF	7.67AF	11/06/1998	A 17713	
<u>PLATTE RIVER, TRIB. TO</u> S: 1 T: 12 R: 10E SARPY S J ARMBRUST	THOUSAND OAKS LAKE	ST	29.10AF	04/17/1963	A 10178	
<u>ARMBRUST CREEK</u> S: 2 T: 12 R: 10E SARPY RONALD PATTERSON	THOUSAND OAKS LAKE	SS	29.10AF	08/19/1981	A 15968	C
<u>PLATTE RIVER, TRIB. TO</u> S: 12 T: 12 R: 10E SARPY GAME AND PARKS COMMISSION	GRENA FISH HATCHERY	ST	1.89AF	03/14/1972	A 12543	
<u>FOUNTAIN CREEK</u> S: 24 T: 12 R: 10E CASS CYRIL VERVAEKE	PUMP	IR	.21	07/25/1955	A 7796	K
<u>DECKER CREEK, TRIB. TO</u> S: 16 T: 11 R: 11E CASS LOWER PLATTE SOUTH NRD	RESERVOIR 16-11-11	ST	29.50AF	05/11/1988	A 16645	
S: 9 T: 11 R: 11E CASS MARY ANN O'BRIEN	O'BRIEN RESERVOIR	ST	72.20AF	04/27/1981	A 15856	
<u>O'BRIEN RESERVOIR</u> S: 9 T: 11 R: 11E CASS MARY ANN O'BRIEN	PUMP	SO		07/14/1981	A 15929	
<u>DECKER CREEK</u> S: 29 T: 12 R: 11E CASS DUANE HORN	PUMP PLATTE RIVER AT LOUISVILLE, NE	IR	.22	09/15/1977	A 15108	#
<u>MILL CREEK, TRIB. TO</u> S: 36 T: 12 R: 11E CASS LOWER PLATTE SOUTH NRD	36CB-12-11 RESERVOIR 5	ST	52.78AF	01/20/1993	A 17241	
LOWER PLATTE SOUTH NRD		ST	24.98AF	05/11/1988	A 16646	
S: 27 T: 12 R: 11E CASS LOWER PLATTE SOUTH NRD	MILL CREEK RES. NO. 7	ST	41.60AF	01/20/1993	A 17246	

SURFACE WATER RIGHTS DATA
CLAIMS, APPLICATIONS, AND APPROPRIATIONS IN DOWNSTREAM ORDER
DIVISION NO. 2B

SOURCE LOCATION APPROPRIATOR	CARRIER GAGE	USE	GRANT IN CFS/AF	DATE OF PRIORITY	DOCKET/ APP. NUMBER	ANNOA. FT. NT.
<u>BUFFALO CREEK, BIG, TRIB. TO</u>						
S: 20 T: 13 R: 11E SARPY PAPIO-MISSOURI RIVER NRD	BIG BUFFALO CREEK RESERVOIR GS-10	ST	23.00AF	10/24/1980	A 15725	
S: 17 T: 13 R: 11E SARPY PAPIO-MISSOURI RIVER NRD	BIG BUFFALO CREEK RESERVOIR GS-141A	ST	29.70AF	06/11/1979	A 15489	
S: 16 T: 13 R: 11E SARPY PAPIO-MISSOURI RIVER NRD	BIG BUFFALO CREEK RESERVOIR GS-16	ST	52.20AF	01/15/1986	A 16468	
<u>BUFFALO CREEK, TRIB. TO</u>						
S: 30 T: 13 R: 11E SARPY PAPIO-MISSOURI RIVER NRD	BIG BUFFALO CREEK RESERVOIR GS-17A	ST	10.50AF	01/13/1984	A 16261	
S: 33 T: 13 R: 11E SARPY PAPIO-MISSOURI RIVER NRD	BUFFALO CREEK RES. GS-19	ST	47.80AF	08/15/1989	A 16876	
<u>BUFFALO CREEK, BIG</u>						
S: 35 T: 13 R: 11E SARPY V J & THELMA JANE LECHTENBERG	PUMP	IR	.64	11/29/1956	A 9007	K
<u>CEDAR CREEK, TRIB. TO</u>						
S: 14 T: 11 R: 11E CASS MIDWESTERN FEEDING COMPANY	RESERVOIR	ST	200.00AF	02/20/1970	A 11873	
<u>PLATTE RIVER, TRIB. TO</u>						
S: 31 T: 13 R: 13E SARPY METROPOLITAN UTILITIES DISTRICT OF OMAHA	END WELLFIELD	IG		01/01/1990	A 17310B	
S: 11 T: 12 R: 12E CASS METROPOLITAN UTILITIES DISTRICT OF OMAHA	END WELLFIELD	IG		01/01/1970	A 17310A	
S: 11 T: 12 R: 12E CASS LOWER PLATTE SOUTH NRD	TIMMERMAN FARMS RES.	ST	45.80AF	07/14/1994	A 17385	
S: 12 T: 12 R: 12E CASS LOWER PLATTE SOUTH NRD	RANCH ROAD RESERVOIR 12-12-12	ST	17.00AF	09/11/1996	A 17539	
S: 13 T: 13 R: 12E SARPY JACK HARVEY	HARVEY RESERVOIR	ST	24.90AF	09/01/1977	A 15101	
S: 32 T: 13 R: 13E SARPY METROPOLITAN UTILITIES DISTRICT OF OMAHA	BEGIN WELLFIELD	IG	480.00	01/01/1970	A 17310A	
S: 11 T: 12 R: 12E CASS METROPOLITAN UTILITIES DISTRICT OF OMAHA	BEGIN WELLFIELD	IG	20.00	01/01/1990	A 17310B	
<u>EIGHT MILE CREEK, TRIB. TO</u>						
S: 36 T: 12 R: 12E CASS LOWER PLATTE SOUTH NRD	RESERVOIR NO. 1	ST	27.15AF	04/20/1992	A 17179	
<u>EIGHT MILE CREEK</u>						
S: 20 T: 12 R: 13E CASS W M FARMS, INC	W-M LAKE	ST	510.10AF	04/24/1974	A 13026	
W M FARMS, INC	COPPER PENNY LAKE	ST	225.70AF	02/24/1977	A 14752	
W M FARMS, INC	PUMP	IR	2.86	01/17/1957	A 9108	K

SURFACE WATER RIGHTS DATA
CLAIMS, APPLICATIONS, AND APPROPRIATIONS IN DOWNSTREAM ORDER
DIVISION NO. 2B

SOURCE LOCATION APPROPRIATOR	CARRIER GAGE	USE	GRANT IN CFS/AF	DATE OF PRIORITY	DOCKET/ APP. NUMBER	ANNOA. FT. NT.
<u>FOUR MILE CREEK, WEST BRANCH</u>						
S: 33 T: 12 R: 13E CASS VINDULYN ACRES, INC	PUMP	IR	4.88	09/10/1976	A 14455	
S: 34 T: 12 R: 13E CASS VINDULYN ACRES, INC	PUMP	IR	.16	07/20/1955	A 7790A	T-112
<u>FOUR MILE CREEK</u>						
S: 34 T: 12 R: 13E CASS NORTHERN NATURAL GAS COMPANY VINDULYN ACRES, INC	FOUR MILE CREEK RESERVOIR PUMP	ST IR	.10AF .13	10/29/1976 07/20/1955	A 14533 A 7789	
<u>FOUR MILE CREEK, TRIB. TO</u>						
S: 26 T: 12 R: 13E CASS CLARK S WILES	PUMP	IR	1.14	04/29/1976	A 14200	
S: 25 T: 12 R: 13E CASS CLARK S WILES	PUMP	IR	4.02	06/04/1976	A 14250	
S: 23 T: 12 R: 13E CASS CLARK S & JEAN M WILES CLARK S WILES	PUMP WILES RESERVOIR NO. 4	IR ST	1.76 1.04AF	09/06/1974 03/31/1978	A 13195 A 15224	
S: 22 T: 12 R: 13E CASS CLARK S WILES	WILES RESERVOIR NO. 3	ST	1.27AF	03/31/1978	A 15223	
<u>FOUR MILE CREEK</u>						
S: 22 T: 12 R: 13E CASS STEPHEN G & OPAL B WILES	PUMP	IR	8.09	08/21/1974	A 13167	
<u>BACHELOR CREEK</u>						
S: 16 T: 12 R: 13E CASS HALMES, INC	PUMP	IR	.43	02/17/1976	A 14033	
S: 9 T: 12 R: 13E CASS HALMES, INC	PUMP	IR	1.04	08/07/1974	A 13137	
HALMES, INC	PUMP	IR	1.14	02/17/1976	A 14032	
<u>FOUR MILE CREEK, WEST BRANCH</u>						
S: 22 T: 12 R: 13E CASS WILES BROS INC	PUMP	IR	.15	07/20/1955	A 7790B	T-112
<u>BACHELOR CREEK</u>						
S: 3 T: 12 R: 13E CASS M F FARMS, INC	PUMP	IR	1.56	08/28/1976	A 15332	
<u>PLATTE RIVER</u>						
S: 31 T: 13 R: 14E CASS GAME AND PARKS COMMISSION	END OF REACH	IF		11/30/1993	A 17331	2

SURFACE WATER RIGHTS DATA
CLAIMS, APPLICATIONS, AND APPROPRIATIONS IN DOWNSTREAM ORDER
DIVISION NO. 2C

SOURCE LOCATION APPROPRIATOR	CARRIER GAGE	USE	GRANT IN CFS/AF	DATE OF PRIORITY	DOCKET/ APP. NUMBER	ANNOA. FT. NT.
<u>SNAKE CREEK</u>						
S: 1 T: 24 R: 52W BOX BUTTE SNAKE CREEK LIVESTOCK COMPANY	KILPATRICK RESERVOIR	ST	2300.00AF	06/07/1911	A 1104	E
S: 6 T: 24 R: 51W BOX BUTTE SNAKE CREEK LIVESTOCK COMPANY	OASIS DITCH	IR	54.86	06/06/1894	D 567	E
<u>KILPATRICK RESERVOIR</u>						
S: 6 T: 24 R: 51W BOX BUTTE SNAKE CREEK LIVESTOCK COMPANY POINT OF ROCKS CREEK TRIB. TO	KILPATRICK CANALS NO. 1&2 S1			06/07/1911	A 1159	D-567 E
S: 7 T: 26 R: 50W BOX BUTTE DONALD W HANSEN	HANSEN RESERVOIR	ST	70.70AF	06/25/1973	A 12891	E
<u>SNAKE CREEK TRIB. TO</u>						
S: 1 T: 24 R: 48W BOX BUTTE HARVEY D & BEVERLY A SCHNELL	PUMP	IR	1.68	03/30/1970	A 11904	E
<u>NIORRARA RIVER TRIB. TO</u>						
S: 25 T: 31 R: 47W DAWES RANDALL S. & DAWN BLONIEH	PUMP	IR	1.40	11/20/1959	A 9772	E
S: 26 T: 31 R: 47W DAWES BETTY M PARKES	ANDERSON RESERVOIR	ST	157.00AF	04/18/1950	A 4644	E
<u>ANDERSON RESERVOIR</u>						
S: 26 T: 31 R: 47W DAWES BETTY M PARKES	PUMP	SO		04/18/1950	A 4976	E
<u>NIORRARA RIVER TRIB. TO</u>						
S: 27 T: 33 R: 57W SIOUX WILLIAM H WILSON	WILSON RESERVOIR NIORRARA RIVER AT WYOMING-NEBRASKA STATE LINE	ST	7.00AF	11/26/1940	A 3337	#
<u>NIORRARA RIVER</u>						
S: 21 T: 31 R: 57W SIOUX RAY T DOUT RANCH & CATTLE	PUMPS	IR	.96	06/08/1891	D 510 R P-282	K
S: 35 T: 31 R: 57W SIOUX HOWARD H JUHL	JOHNSON CANAL	IR	2.09	05/01/1894	D 511 R P-243	K
S: 1 T: 30 R: 57W SIOUX MELVIN R & KLARA M GROTE	LAKOTAH CANAL	IR	5.76	10/01/1883	D 554	K
S: 9 T: 29 R: 56W SIOUX SIX BAR RANCH, INC ET AL	EARNEST CANAL NO. 2	IR	2.14	05/15/1891	D 514B	
SIX BAR RANCH, INC ET AL	EARNEST CANAL NO. 2	IR	1.46	03/24/1914	A 1362 R P-311	
SIX BAR RANCH, INC ET AL	EARNEST CANAL NO. 1	IR	2.86	05/01/1885	D 514A	
S: 25 T: 29 R: 56W SIOUX AGATE SPRINGS RANCH, INC	MCGINLEY-STOVER N. CANAL	IR	5.06	05/01/1887	D 513AR P-397	K
AGATE SPRINGS RANCH, INC	MCGINLEY-STOVER S. CANAL	IR	1.34	05/01/1890	D 513BR P-491	K
AGATE SPRINGS RANCH, INC	MCGINLEY-STOVER N. & COOK CANAL NO. 2	IR	.16	05/31/1891	D 980B	K
S: 2 T: 28 R: 56W SIOUX AGATE SPRINGS RANCH, INC	COOK CANAL NO. 1	IR	2.31	05/31/1891	D 980A	

SURFACE WATER RIGHTS DATA
CLAIMS, APPLICATIONS, AND APPROPRIATIONS IN DOWNSTREAM ORDER
DIVISION NO. 2C

SOURCE LOCATION APPROPRIATOR	CARRIER GAGE	USE	GRANT IN CFS/AF	DATE OF PRIORITY	DOCKET/ APP. NUMBER	ANNO. FT. NT.
<u>NIORRARA RIVER</u>						
S: 1 T: 28 R: 56W SIOUX AGATE SPRINGS RANCH, INC	PUMP	IR	1.48	05/01/1887	D 513AR	P-430
AGATE SPRINGS RANCH, INC	PUMP	IR	.52	05/31/1891	D 980 R	P-428
S: 3 T: 28 R: 55W SIOUX WILLIAM T SKAVDAHL	HARRIS-NEECE CANAL	IR	7.13	07/01/1892	D 517	K
WILLIAM T SKAVDAHL	HARRIS-NEECE CANAL	IR	2.54	07/11/1932	A 2275	K
S: 6 T: 28 R: 54W SIOUX MORAVA, MORAVA, MORAVA & SNOW	LABELLE CANAL	IR	1.40	03/12/1895	D 518	K
MORAVA, MORAVA, MORAVA & SNOW	LABELLE CANAL	IR	2.27	07/03/1895	A 60	K
S: 4 T: 28 R: 54W SIOUX GEORGE E SANDOZ	METTLEN CANAL	IR	2.94	08/27/1896	A 292	K
JAMES L SKAVDAHL	METTLEN CANAL	IR	.50	12/18/1912	A 1248	K
JAMES L SKAVDAHL	METTLEN CANAL	IR	.93	10/13/1931	A 2244	K
S: 1 T: 28 R: 54W SIOUX JAMES L SKAVDAHL	BENNETT CANAL	IR	3.45	12/18/1912	A 1249 R	P-278
<u>COYOTE SPRINGS</u>						
S: 16 T: 27 R: 54W SIOUX DAVIS CATTLE COMPANY, INC	COYOTE SPRINGS RESERVOIR	ST	15.00AF	04/01/1936	A 2572	
DAVIS CATTLE COMPANY, INC	WATSON CANAL	IR	1.41	07/07/1934	A 2418	
<u>COYOTE SPRINGS RESERVOIR</u>						
S: 16 T: 27 R: 54W SIOUX DAVIS CATTLE COMPANY, INC	COYOTE SPRINGS CANAL	SI		04/01/1936	A 2579	A-2418
DAVIS CATTLE COMPANY, INC	COYOTE SPRINGS CANAL	SO		04/01/1936	A 2579	
<u>NIORRARA RIVER</u>						
S: 9 T: 28 R: 53W SIOUX JAMES CARLSON	PUMP	IR	.39	06/20/1966	A 10870	K
JOHN J & PATRICIA B MANNING	MOORE CANAL	IR	5.71	07/22/1895	A 88 R	P-305
S: 6 T: 28 R: 52W BOX BUTTE JUDY K PRELLE	GEO. HITSHEW CANAL	IR	1.76	02/17/1913	A 1260	K
JUDY K PRELLE	GEO. HITSHEW CANAL	IR	2.76	02/17/1913	A 1260 R	P-500
JUDY K PRELLE	HITSHEW CANAL NO. 2	IR	.60	05/17/1951	A 4062	
S: 9 T: 28 R: 52W BOX BUTTE WILKINS RANCH, INC	MCLAUGHLIN CANAL	IR	3.69	05/01/1088	D 566	K
S: 10 T: 28 R: 52W BOX BUTTE HUGHES & WILKINS	EXCELSIOR CANAL	IR	2.86	05/15/1895	D 568	
HUGHES & WOHLERS	EXCELSIOR CANAL	IR	1.92	03/28/1932	A 2264	
S: 1 T: 28 R: 52W BOX BUTTE HUGHES & WOHLERS	HUGHES CANAL	IR	.57	05/31/1890	D 987A	
S: 5 T: 28 R: 51W BOX BUTTE DE WAYNE & MARYANN HOLLIBAUGH	PUMP	IR	1.34	10/19/1950	A 4758A	K
JAMES A & DIXIE A LEES	PUMP	IR	4.93	10/19/1950	A 4758B	
S: 36 T: 29 R: 51W DAMES CROW BUTTE RESOURCES INC	PUMP	MF	.02	10/29/1987	A 16598	

SURFACE WATER RIGHTS DATA
CLAIMS, APPLICATIONS, AND APPROPRIATIONS IN DOWNSTREAM ORDER
DIVISION NO. 2C

SOURCE LOCATION APPROPRIATOR	CARRIER GAGE	USE	GRANT IN CFS/AF	DATE OF PRIORITY	DOCKET/APP NUMBER	ANNOA.	FT. NT.
NIORRARA RIVER							
S: 36 T: 29 R: 51W DAWES							
P. BRUCE & VICKI J. TROESTER	PIONEER CANALS	IR	2.22	08/01/1887	D 442A		K
P. BRUCE & VICKI J. TROESTER	PIONEER CANAL NO. 2	IR	.15	03/08/1945	A 3812		
P. BRUCE & VICKI J. TROESTER	PIONEER CANAL NO. 3	IR	.21	02/16/1950	A 4599		
P. BRUCE & VICKI J. TROESTER	NORTH PIONEER CANAL	IR	.62	08/11/1952	A 5010		K
S: 30 T: 29 R: 50W DAWES							
P. BRUCE & VICKI J. TROESTER	PUMP	IR	.63	03/08/1945	A 3812 R P-432		
S: 29 T: 29 R: 50W DAWES							
CARL WILKINS	PUMP	IR	2.20	06/14/1985	A 16398		
S: 27 T: 29 R: 50W DAWES							
VIRGINIA CAMPBELL	PUMPS	IR	.53	01/27/1894	D 461 R P-406		#
	NIORRARA RIVER ABOVE BOX BUTTE RESERVOIR						
S: 26 T: 29 R: 50W DAWES							
VIRGINIA CAMPBELL	PUMP	IR	1.10	02/24/1953	A 5181 R P-411		
S: 28 T: 29 R: 49W DAWES							
BUREAU OF RECLAMATION	BOX BUTTE RESERVOIR	ST	15000.00AF	03/06/1937	A 2709A		
BUREAU OF RECLAMATION	BOX BUTTE RESERVOIR	SS	32679.00AF	06/24/1941	A 3456	A-2709A	A#
	BOX BUTTE RESERVOIR NEAR HEMINGFORD, NE						
S: 35 T: 29 R: 49W DAWES							
ROBERT DELSING	PUMP	IR	1.02	01/13/1981	A 16048		
S: 28 T: 29 R: 48W DAWES							
ROBERT & VIOLET LEMBKE	MONTAGUE CANAL	IR	.34	11/15/1965	A 10716		K
ALFREDA M BARRY	MONTAGUE CANAL	IR	.91	03/31/1932	A 2266		K
S: 27 T: 29 R: 48W DAWES							
ROBERT LEMBKE	MONTAGUE CANAL	IR	.24	09/27/1900	A 575		K
ALFREDA M BARRY	MONTAGUE CANAL	IR	.43	07/11/1946	A 3923		K
LEONARD J KRIZ	LICHTE CANAL	IR	.23	04/19/1911	A 1088		K
S: 26 T: 29 R: 48W DAWES							
CHARLES L IODENCE	LICHTE CANAL	IR	.86	01/24/1895	D 479 R P-396		K
CHARLES L IODENCE	LICHTE CANAL	IR	1.97	04/07/1911	A 1086 R P-396		K
CHARLES L IODENCE	LICHTE CANAL	IR	.20	01/02/1912	A 1152 R P-396		K
CHARLES L IODENCE	LICHTE CANAL	IR	.77	03/02/1935	A 2523 R P-396		K
DUANE E WILDY	POTMESIL CANAL	IR	6.20	10/29/1935	A 2566 R P-314		K
DUANE E WILDY	POTMESIL CANAL	IR	1.59	09/07/1965	A 10606		K
CHARLES L IODENCE	MIRAGE FLATS CANAL	IR	.16	03/02/1935	A 2523 R P-379		K
BUREAU OF RECLAMATION	MIRAGE FLATS CANAL	IR	135.78	01/25/1937	A 2683		K
CHARLES L IODENCE	MIRAGE FLATS CANAL	IR	.26	02/11/1936	A 2837 R P-380		K
BUREAU OF RECLAMATION	MIRAGE FLATS CANAL	IR	30.76	05/10/1944	A 3729		K
BOX BUTTE RESERVOIR							
S: 26 T: 29 R: 48W DAWES							
BUREAU OF RECLAMATION	MIRAGE FLATS CANAL	SI		08/05/1954	A 6565	A-2683	K
BUREAU OF RECLAMATION	MIRAGE FLATS CANAL	SI		08/05/1954	A 6565	A-3729	

SURFACE WATER RIGHTS DATA
CLAIMS, APPLICATIONS, AND APPROPRIATIONS IN DOWNSTREAM ORDER
DIVISION NO. 2C

SOURCE LOCATION APPROPRIATOR	CARRIER GAGE	USE	GRANT IN CFS/AF	DATE OF PRIORITY	DOCKET/ APP. NUMBER	ANNOA. FT. NT.
<u>COTTONWOOD CREEK</u> S: 17 T: 29 R: 48W DAWES SMITH & KEY	PUMP	IR	2.30	08/06/1956	A 8721	
<u>NIORRARA RIVER TRIB. TO</u> S: 2 T: 29 R: 47W DAWES BETTY M PARKES	ANDERSON RESERVOIR	ST	20.00AF	10/16/1940	A 3297	
<u>ANDERSON RESERVOIR</u> S: 2 T: 29 R: 47W DAWES BETTY M PARKES	ANDERSON CANAL	SO		10/16/1940	A 3396	
<u>NIORRARA RIVER</u> S: 22 T: 29 R: 46W SHERIDAN BETTY M PARKES	PUMP	IR	1.04	06/28/1973	A 12893	
<u>DAWES-SHERIDAN CREEK</u> S: 24 T: 30 R: 47W DAWES DAWES COUNTY	MIRAGE FLATS RESERVOIR	ST	19.60AF	05/30/1973	A 12876	
<u>NIORRARA RIVER</u> S: 24 T: 29 R: 46W SHERIDAN GARY L & BONNIE HOUSH	PUMP	IR	.78	09/01/1953	A 5531	
GARY L & BONNIE HOUSH	PUMP	IR	1.86	09/01/1953	A 5531 R	P-485
GARY L & BONNIE HOUSH	PUMP	IR	2.86	09/07/1994	A 17398A	
S: 19 T: 29 R: 45W SHERIDAN GARY L & BONNIE HOUSH	PUMP	IR	2.51	09/07/1994	A 17398B	
S: 20 T: 29 R: 45W SHERIDAN TERRELL GREEN ACRES INC	PUMPS	IR	2.24	11/14/1961	A 9999	
<u>BOX BUTTE CREEK</u> S: 34 T: 27 R: 47W BOX BUTTE GLADE D KIRKPATRICK	PUMP	IR	.71	02/19/1980	A 15619	
<u>BOX BUTTE CREEK TRIB. TO</u> S: 11 T: 27 R: 49W BOX BUTTE DAVID N ARMSTRONG	PUMP	IR	2.28	10/09/1970	A 12098	
<u>BOX BUTTE CREEK</u> S: 35 T: 27 R: 47W BOX BUTTE GLADE D KIRKPATRICK	PUMP	IR	2.03	12/16/1970	A 12126	
S: 17 T: 28 R: 46W SHERIDAN JAGGERS CATTLE CO	RESERVOIR NO. 1	ST	5.30AF	06/19/1989	A 16830	
S: 36 T: 29 R: 46W SHERIDAN JOHN D GASWICK	HEATON RESERVOIR	ST	44.00AF	06/06/1950	A 4692	
S: 30 T: 29 R: 45W SHERIDAN S M SANDBERG INC	PUMP	IR	.90	06/05/1950	A 4690	
S M SANDBERG INC	PUMP	IR	.71	06/15/1955	A 7710	
<u>NIORRARA RIVER</u> S: 20 T: 29 R: 45W SHERIDAN TERRELL GREEN ACRES INC	PUMP	IR	1.46	01/04/1954	A 5840	

SURFACE WATER RIGHTS DATA
CLAIMS, APPLICATIONS, AND APPROPRIATIONS IN DOWNSTREAM ORDER
DIVISION NO. 2C

SOURCE LOCATION APPROPRIATOR	CARRIER GAGE	USE	GRANT IN CFS/AF	DATE OF PRIORITY	DOCKET/ APP. NUMBER	ANNOA. FT. NT.
<u>NIOBRARA RIVER</u>						
S: 22 T: 29 R: 45W SHERIDAN SANDOZ & HOOKER	PUMP	IR	.96	09/03/1964	A 10432	
S: 15 T: 29 R: 45W SHERIDAN SANDOZ & HOOKER	PUMP	IR	.66	12/21/1964	A 10490	
S: 11 T: 29 R: 45W SHERIDAN ORVAL L & MARY C WEYERS	PUMP	IR	1.21	10/07/1955	A 8216	
ORVAL L & MARY C WEYERS	PUMP	IR	.17	02/02/1966	A 10761	
ORVAL L & MARY C WEYERS	PUMP	IR	.71	07/01/1950	A 4717	
<u>NIOBRARA RIVER TRIB. TO</u>						
S: 11 T: 29 R: 45W SHERIDAN WAYNE PETERS	PETERS RESERVOIR	ST	4.00AF	12/01/1949	A 4540	
<u>PETERS RESERVOIR</u>						
S: 11 T: 29 R: 45W SHERIDAN WAYNE PETERS	PUMP	SO		12/01/1949	A 4727	
<u>NIOBRARA RIVER</u>						
S: 36 T: 30 R: 45W SHERIDAN BOARD OF EDUCATIONAL LANDS & FUNDS	PUMP	IR	.77	12/05/1956	A 9018	
<u>SPRING CREEK</u>						
S: 20 T: 30 R: 45W SHERIDAN GARY D & PATRICIA A DORSHORST	DORSHORST RESERVOIR	ST	12.00AF	11/14/1952	A 5069	
<u>DORSHORST RESERVOIR</u>						
S: 20 T: 30 R: 45W SHERIDAN GARY D & PATRICIA A DORSHORST	DORSHORST CANAL	SO		11/14/1952	A 5630	
<u>SPRING CREEK</u>						
S: 27 T: 30 R: 45W SHERIDAN MARCY BROTHERS	MARCY CANAL	IR	3.37	08/28/1950	A 4741	
CHARLES R & BARBARA K MARCY	MARCY RESERVOIR	ST	0.00AF	10/20/1952	A 5045	
<u>NIOBRARA RIVER</u>						
S: 32 T: 30 R: 44W SHERIDAN LEROY H & JOYCE L TIENSVOLD	PUMP	IR	.90	11/06/1936	A 2654	
S: 20 T: 30 R: 44W SHERIDAN BEGUIN & LAGONEGRO	PUMP	IR	1.16	12/05/1956	A 9017	
<u>PINE CREEK</u>						
S: 16 T: 28 R: 44W SHERIDAN GAME AND PARKS COMMISSION	SMITH LAKE RESERVOIR	ST	3500.00AF	09/15/1947	A 4114	
S: 34 T: 30 R: 44W SHERIDAN CHARLYN SNYDER ESTATE	PUMP	IR	1.53	10/15/1976	A 14511	
S: 27 T: 30 R: 44W SHERIDAN DORA DEPOORTER ET AL	PUMP	IR	.42	01/22/1957	A 9124	
<u>NIOBRARA RIVER</u>						
S: 22 T: 30 R: 44W SHERIDAN AUGUST VINCENT	PUMP	IR	1.77	09/26/1957	A 9572	

SURFACE WATER RIGHTS DATA
CLAIMS, APPLICATIONS, AND APPROPRIATIONS IN DOWNSTREAM ORDER
DIVISION NO. 2C

SOURCE LOCATION APPROPRIATOR	CARRIER GAGE	USE	GRANT IN CFS/AF	DATE OF PRIORITY	DOCKET/ APP NUMBER	ANNO. FT. NT.
<u>NIOBRARA RIVER</u>						
S: 24 T: 30 R: 44W SHERIDAN						
HALLIE V JACKSON	PUMPS	IR	1.05	08/22/1955	A 7971	
DAVID DIERIEX	PUMPS	IR	1.33	05/14/1955	A 7477	
S: 17 T: 30 R: 43W SHERIDAN						
STANLEY BUDD	PUMPS	IR	.30	08/12/1953	A 5467	
<u>DEER CREEK</u>						
S: 5 T: 29 R: 42W SHERIDAN						
HARLAND S MILLIGAN	PUMP	IR	1.85	04/19/1949	A 4466	
<u>HAY SPRINGS CREEK</u>						
S: 8 T: 31 R: 46W SHERIDAN						
WALTER J BARNES	BARNES-PHILLIPS RES.	ST	12.00AF	04/15/1935	A 2539	
S: 29 T: 31 R: 45W SHERIDAN						
GAME AND PARKS COMMISSION	WALGREN LAKE	ST	890.00AF	05/20/1935	A 2549	
<u>HAY SPRINGS CREEK, TRIB. TO</u>						
S: 26 T: 32 R: 46W SHERIDAN						
WAYNE F DAVIS	DAVIS RESERVOIR	ST	18.50AF	06/21/1968	A 11457	
S: 1 T: 31 R: 46W SHERIDAN						
LAVERNON LINDEN ESTATE	LINDEN RESERVOIR	ST	49.00AF	11/26/1948	A 4378	
<u>LINDEN RESERVOIR</u>						
S: 1 T: 31 R: 46W SHERIDAN						
LAVERNON LINDEN ESTATE	LINDEN CANAL	SO		11/26/1948	A 4512	
<u>HAY SPRINGS CREEK, NORTH BRANCH</u>						
S: 19 T: 31 R: 45W SHERIDAN						
GAME AND PARKS COMMISSION	WALGREN LAKE	SS		12/15/1939	A 3053	A-2549 B
<u>RUSH CREEK, TRIB. TO</u>						
S: 32 T: 32 R: 44W SHERIDAN						
MILO MUSFELT	MUSFELT RESERVOIR	ST	54.00AF	10/31/1956	A 8946	
<u>MUSFELT RESERVOIR</u>						
S: 32 T: 32 R: 44W SHERIDAN						
MILO MUSFELT	MUSFELT CANAL	SO		10/31/1956	A 9641	
<u>RUSH CREEK</u>						
S: 11 T: 31 R: 44W SHERIDAN						
RONALD J FISHER	PUMP	IR	2.04	03/12/1976	A 14892	
S: 33 T: 31 R: 43W SHERIDAN						
CHARLES W BROWN	BROWN CANAL	IR	1.14	09/22/1953	A 5590	
CHARLES W BROWN	BROWN RANCH WATER CONTROL RESERVOIR	ST	10.70AF	05/06/1998	A 17673	
<u>NIOBRARA RIVER</u>						
S: 33 T: 31 R: 42W SHERIDAN						
MARK E KEARNS	PUMP	IR	.53	06/26/1960	A 9838	
S: 24 T: 31 R: 42W SHERIDAN						
ELSIE M JOHNDREAU	PUMPS	IR	.96	08/09/1935	A 2555	

SURFACE WATER RIGHTS DATA
CLAIMS, APPLICATIONS, AND APPROPRIATIONS IN DOWNSTREAM ORDER
DIVISION NO. 2C

SOURCE LOCATION APPROPRIATOR	CARRIER GAGE	USE	GRANT IN CFS/AF	DATE OF PRIORITY	DOCKET/APP. NUMBER	ANNO. FT. OF NT.
<u>JOHNDREAU CREEK</u>						
S: 31 T: 31 R: 41W SHERIDAN V L REYNOLDS	REYNOLDS RESERVOIR	ST	5.08AF	03/25/1952	A 4954	
<u>NIOBRARA RIVER, TRIB. TO</u>						
S: 17 T: 32 R: 43W SHERIDAN LESTER BRUNS	FRANK RESERVOIR	ST	11.08AF	09/19/1966	A 10954	
<u>NIOBRARA RIVER</u>						
S: 18 T: 31 R: 41W SHERIDAN A ALLEN PARKER	PUMP	IR	1.79	02/23/1950	A 4603	
CROSS L CATTLE COMPANY	PUMP	IR	.24	05/15/1956	A 8565	
S: 17 T: 31 R: 41W SHERIDAN LEO & MARTHA WOODHOUSE	PUMP	IR	.34	08/25/1936	A 2623	
S: 14 T: 31 R: 41W SHERIDAN RAY & MELLODE MCCART	PUMP	IR	4.66	11/18/1997	A 17628	
STEVE A SANDERS	PUMP	IR	4.23	12/29/1997	A 17631	
<u>ANTELOPE CREEK</u>						
S: 29 T: 33 R: 42W SHERIDAN LOYD L HULL & SON	HULL CANAL NO. 6	IR	.94	02/17/1953	A 5169	
LOYD L HULL & SON	HULL CANAL NO. 5	IR	.17	02/17/1953	A 5170	
S: 22 T: 33 R: 42W SHERIDAN LOYD L HULL & SON	HULL CANAL NO. 4	IR	1.14	01/05/1953	A 5124	
LOYD L HULL & SON	HULL RESERVOIR	ST	2.38AF	02/17/1953	A 5172	
<u>HULL RESERVOIR</u>						
S: 22 T: 33 R: 42W SHERIDAN LOYD L HULL & SON	HULL RESERVOIR CANAL	SO		02/17/1953	A 5614	
<u>ANTELOPE CREEK</u>						
S: 22 T: 33 R: 42W SHERIDAN LOYD L HULL & SON	HULL CANAL NO. 2	IR	.47	02/17/1953	A 5171	
<u>ANTELOPE CREEK, TRIB. TO</u>						
S: 26 T: 33 R: 42W SHERIDAN CITY OF GORDON	ANTELOPE CREEK RES. 60-A	ST	445.61AF	03/03/1965	A 10550	
<u>ANTELOPE CREEK</u>						
S: 22 T: 33 R: 42W SHERIDAN LOYD L HULL & SON	HULL CANAL NO. 1	IR	.04	02/17/1953	A 5168	
S: 24 T: 33 R: 42W SHERIDAN CITY OF GORDON	ANTELOPE CREEK RES. 40-B	ST	773.83AF	03/03/1965	A 10551	
<u>ANTELOPE CREEK, TRIB. TO</u>						
S: 29 T: 34 R: 42W SHERIDAN MILBERT HOLZBERGER	HOLZBERGER RESERVOIR	ST	43.08AF	10/30/1956	A 8942	
<u>NIOBRARA RIVER</u>						
S: 10 T: 33 R: 36W CHERRY SIMMONS IRRIGATION, INC	PUMP	IR	3.46	12/19/1969	A 11843	K
S: 11 T: 33 R: 36W CHERRY SIMMONS IRRIGATION, INC	PUMP	IR	.09	01/09/1961	A 9879	K

SURFACE WATER RIGHTS DATA
CLAIMS, APPLICATIONS, AND APPROPRIATIONS IN DOWNSTREAM ORDER
DIVISION NO. 2C

SOURCE LOCATION APPROPRIATOR	CARRIER GAGE	USE	GRANT IN CFS/AF	DATE OF PRIORITY	DOCKET/APP. NUMBER	ANNOA. FT. NT.
<u>NIORRARA RIVER</u>						
S: 11 T: 33 R: 36W CHERRY SIMMONS IRRIGATION, INC	PUMP	IR	.36	04/15/1958	A 9613	K
S: 6 T: 33 R: 35W CHERRY SIMMONS IRRIGATION, INC	PUMP	IR	.81	05/12/1958	A 9620	
S: 2 T: 33 R: 35W CHERRY HEATH CATTLE COMPANY	PUMPS	IR	.71	05/31/1962	A 10070	K
<u>HECKEL CREEK</u>						
S: 26 T: 35 R: 38W CHERRY TED L & CAROLINE KJERSTAD	METZGER PROJECT NO. 1	IR	.71	03/21/1938	A 2851	
S: 23 T: 35 R: 38W CHERRY TED L & CAROLINE KJERSTAD	METZGER PROJECT NO. 2	IR	.14	03/21/1938	A 2852	
<u>BEAR CREEK</u>						
S: 12 T: 34 R: 38W CHERRY ALLIE F SANDOZ	BATES DAM	IR	6.50	07/12/1932	A 2276	
<u>DRY CREEK</u>						
S: 21 T: 34 R: 40W CHERRY GAME AND PARKS COMMISSION	SHELL LAKE	ST	000.00AF	06/14/1940	A 3180	
S: 16 T: 34 R: 37W CHERRY GAME AND PARKS COMMISSION	SHELL LAKE	SS	150.00AF	02/20/1997	A 17566	A-3180
S: 16 T: 34 R: 37W CHERRY GAME AND PARKS COMMISSION	COTTONWOOD LAKE	SS	316.00AF	02/26/1942	A 3555	A-3529 B
<u>BEAR CREEK</u>						
S: 16 T: 34 R: 37W CHERRY GAME AND PARKS COMMISSION	COTTONWOOD LAKE	ST	316.00AF	11/04/1941	A 3529	
S: 8 T: 34 R: 36W CHERRY KEN MORTON	LLOYD MORTON RESERVOIR	ST	3.40AF	08/29/1978	A 15344	
S: 9 T: 34 R: 36W CHERRY KEN MORTON	MORTON CANAL	IR	.86	12/27/1976	A 14609	
S: 14 T: 34 R: 36W CHERRY TOM & KAREN SCHLACK	MORTON RESERVOIR NO. 1	ST	3.95AF	03/20/1978	A 15208	
S: 14 T: 34 R: 36W CHERRY TOM & KAREN SCHLACK	WICKMAN CANALS	IR	.58	02/13/1962	A 10013	
<u>NIORRARA RIVER</u>						
S: 24 T: 33 R: 34W CHERRY EARL WOBIG	PUMP	IR	.16	04/14/1967	A 11102	K
S: 31 T: 33 R: 31W CHERRY HOCKENBARY RANCH COMPANY	PUMP	IR	1.31	10/10/1969	A 11015	K
<u>NIORRARA RIVER, TRIB. TO</u>						
S: 15 T: 33 R: 31W CHERRY PAUL J GOODWIN	GOODWIN RESERVOIR	ST	7.00AF	07/22/1974	A 13090	
<u>SNAKE RIVER</u>						
S: 34 T: 31 R: 34W CHERRY DOUGHBOY LAND & CATTLE COMPANY	PUMPS SNAKE RIVER AT DOUGHBOY, NE	IR	1.40	05/16/1955	A 7484	#

SURFACE WATER RIGHTS DATA
CLAIMS, APPLICATIONS, AND APPROPRIATIONS IN DOWNSTREAM ORDER
DIVISION NO. 2C

SOURCE LOCATION APPROPRIATOR	CARRIER GAGE	USE	GRANT IN CFS/AF	DATE OF PRIORITY	DOCKET/ APP. NUMBER	ANNOA.	FT. NT.
<u>BOARDMAN CREEK</u>							
S: 31 T: 30 R: 32W CHERRY CINDY L. BACHELOR-WELLER	BACHELOR CANAL	IR	9.17	05/11/1939	A 2922		
S: 33 T: 30 R: 32W CHERRY THREE BAR CATTLE CO.	BACHELOR CANAL	IR	27.79	01/17/1935	A 2506		
S: 19 T: 30 R: 31W CHERRY STETTER LAND CO.	STETTER RESERVOIR	ST	17.70AF	06/30/1986	A 16502		
THREE BAR CATTLE CO.	STETTER DIVERSION DAM	IR	5.40	06/15/1987	A 16559		
<u>SNAKE RIVER</u>							
S: 29 T: 31 R: 30W CHERRY AINSWORTH IRRIGATION DISTRICT BUREAU OF RECLAMATION	AINSWORTH CANAL	IR	497.79	03/26/1953	A 5218	T-226	K
	MERRITT RESERVOIR	ST	74486.00AF	11/10/1958	A 9660		#
	MERRITT RESERVOIR NEAR BURGE, NE						
<u>MERRITT RESERVOIR</u>							
S: 29 T: 31 R: 30W CHERRY BUREAU OF RECLAMATION	AINSWORTH CANAL	SI		04/22/1965	A 10620	T-225	K
<u>SNAKE RIVER</u>							
S: 29 T: 31 R: 30W CHERRY AINSWORTH IRRIGATION DISTRICT	AINSWORTH CANAL	IR	2.40	11/04/1975	A 13853		
AINSWORTH IRRIGATION DISTRICT	AINSWORTH CANAL	IR	2.09	10/05/1977	A 15122	T-167	
<u>MERRITT RESERVOIR</u>							
S: 29 T: 31 R: 30W CHERRY BUREAU OF RECLAMATION	AINSWORTH CANAL	SI		11/07/1977	A 15136	A-15122	
<u>SNAKE RIVER</u>							
S: 29 T: 31 R: 30W CHERRY AINSWORTH IRRIGATION DISTRICT	AINSWORTH CANAL	IR	1.33	08/17/1979	A 15557	T-100	K
AINSWORTH IRRIGATION DISTRICT	AINSWORTH CANAL	IR	2.53	11/21/1980	A 15730		
<u>MERRITT RESERVOIR</u>							
S: 29 T: 31 R: 30W CHERRY BUREAU OF RECLAMATION	AINSWORTH CANAL	SI		04/14/1981	A 15838		K
BUREAU OF RECLAMATION	AINSWORTH CANAL	SI		04/14/1981	A 15838	A-15557	K
BUREAU OF RECLAMATION	AINSWORTH CANAL	SI		04/14/1981	A 15838	A-15730	
<u>SNAKE RIVER</u>							
S: 29 T: 31 R: 30W CHERRY AINSWORTH IRRIGATION DISTRICT	AINSWORTH TEMPORARY RES.	ST	400.00AF	06/12/1986	A 16497		
AINSWORTH IRRIGATION DISTRICT	AINSWORTH CANAL	IR	1.91	05/02/1989	A 16790		K
<u>MERRITT RESERVOIR</u>							
S: 29 T: 31 R: 30W CHERRY BUREAU OF RECLAMATION	AINSWORTH CANAL	SO		05/02/1989	A 16791		K
<u>SNAKE RIVER</u>							
S: 29 T: 31 R: 30W CHERRY AINSWORTH IRRIGATION DISTRICT	AINSWORTH CANAL	IR	2.43	05/01/1992	A 17181		

SURFACE WATER RIGHTS DATA
CLAIMS, APPLICATIONS, AND APPROPRIATIONS IN DOWNSTREAM ORDER
DIVISION NO. 2C

SOURCE LOCATION APPROPRIATOR	CARRIER GAGE	USE	GRANT IN CFS/AF	DATE OF PRIORITY	DOCKET/ APP. NUMBER	ANNO. FT. NT.
<u>MERRITT RESERVOIR</u>						
S: 29 T: 31 R: 30W CHERRY BUREAU OF RECLAMATION	AINSWORTH CANAL	SI	510.00AF	05/01/1992	A 17182	A-17181
<u>SNAKE RIVER</u>						
S: 29 T: 31 R: 30W CHERRY AINSWORTH IRRIGATION DISTRICT	AINSWORTH CANAL	IR	1.13	04/16/1993	A 17273	K
AINSWORTH IRRIGATION DISTRICT	AINSWORTH CANAL	IR	.42	11/17/1993	A 17327	K
AINSWORTH IRRIGATION DISTRICT	AINSWORTH CANAL	IR	1.71	05/12/1995	A 17453	
<u>MERRITT RESERVOIR</u>						
S: 29 T: 31 R: 30W CHERRY BUREAU OF RECLAMATION	AINSWORTH CANAL	SI	338.00AF	05/12/1995	A 17454	A-13853
BUREAU OF RECLAMATION	AINSWORTH CANAL	SI	160.00AF	05/12/1995	A 17454	A-17273
BUREAU OF RECLAMATION	AINSWORTH CANAL	SI	242.00AF	05/12/1995	A 17454	A-17453 #
<u>STEER CREEK</u>						
S: 28 T: 32 R: 34W CHERRY WM O KRUEGER, INC	PUMP	IR	2.86	01/25/1954	A 5891	
<u>DIAMOND BAR DRAINAGE DITCH</u>						
S: 10 T: 31 R: 34W CHERRY F COOPER & HELEN FORD	PUMP	IR	3.19	06/06/1974	A 13044	K
S: 1 T: 31 R: 34W CHERRY ELVIN ADAMSON	SCHOOL HOUSE LAKE RES.	ST	935.20AF	12/17/1963	A 10269	
<u>GORDON CREEK</u>						
S: 3 T: 28 R: 39W CHERRY FAWN LAKE RANCH COMPANY	GORDON VALLEY RESERVOIR	ST	95.00AF	07/27/1940	A 3219	
<u>GORDON VALLEY RESERVOIR</u>						
S: 3 T: 28 R: 39W CHERRY FAWN LAKE RANCH COMPANY	GORDON VALLEY CANAL	SO		07/27/1940	A 3427	
<u>GORDON CREEK</u>						
S: 20 T: 29 R: 36W CHERRY ARTHUR J ABBOTT & SOMS CO	PUMP	IR	6.67	06/03/1976	A 14248	K
<u>BETSY CREEK</u>						
S: 1 T: 20 R: 37W CHERRY STANLEY M & HELEN J HUFFMAN	HUFFMAN CANAL NO. 4	IR	.84	08/31/1971	A 12368	K
S: 8 T: 20 R: 36W CHERRY STANLEY M & HELEN J HUFFMAN	HUFFMAN CANAL NO. 3	IR	1.72	08/31/1971	A 12367 R P-400	
<u>BETSY CREEK TRIB. TO</u>						
S: 18 T: 20 R: 36W CHERRY STANLEY M & HELEN J HUFFMAN	HUFFMAN CANAL NO. 2	IR	1.00	08/31/1971	A 12366	K
<u>BETSY CREEK</u>						
S: 8 T: 20 R: 36W CHERRY STANLEY M & HELEN J HUFFMAN	HUFFMAN CANAL NO. 1	IR	1.53	08/31/1971	A 12365	
S: 3 T: 20 R: 36W CHERRY FRED & RUTH THAYER	PUMP	IR	1.80	05/24/1974	A 13037	

SURFACE WATER RIGHTS DATA
CLAIMS, APPLICATIONS, AND APPROPRIATIONS IN DOWNSTREAM ORDER
DIVISION NO. 2C

SOURCE LOCATION APPROPRIATOR	CARRIER GAGE	USE	GRANT IN CFS/AF	DATE OF PRIORITY	DOCKET/APP. NUMBER	ANNO. FT. MT.
<u>BETSY CREEK</u>						
S: 24 T: 29 R: 35W CHERRY J H KIME & SONS COMPANY	KIME CANAL	IR	3.56	11/22/1954	A 6813	
J H KIME & SONS COMPANY	PUMP	IR	.23	08/23/1955	A 7983	
S: 28 T: 29 R: 34W CHERRY GEORGE E YOUNKIN	PUMP	IR	4.37	10/18/1955	A 8227	
<u>GORDON CREEK</u>						
S: 1 T: 29 R: 34W CHERRY ARNOLD & ESTHER WRIGHT, INC	COLE-GORDON CANAL	IR	2.24	12/21/1951	A 4920	
S: 6 T: 29 R: 33W CHERRY LIZZIE M WOLFENDEN ESTATE	LEE CANAL	IR	6.86	04/25/1895	D 973	
LIZZIE M WOLFENDEN ESTATE	LEE CANAL	IR	1.20	06/12/1951	A 4872	
LIZZIE M WOLFENDEN ESTATE	WOLFENDEN CANAL	IR	1.56	12/01/1950	A 4771	
S: 6 T: 29 R: 30W CHERRY JAMES L POWELL	CULVERT	IR	.86	05/21/1979	A 15479	
GORDON G MCLEOD ET AL	MCLEOD CANAL	IR	.82	12/22/1949	A 4554	
JAMES L POWELL	PIERCY CANAL	IR	1.35	04/06/1951	A 4838	
<u>GORDON CREEK, NORTH BRANCH</u>						
S: 6 T: 29 R: 30W CHERRY JAMES L POWELL	CULVERT	IR	3.37	06/21/1979	A 15496	
S: 32 T: 30 R: 30W CHERRY JAMES L POWELL	CULVERT	IR	2.06	06/21/1979	A 15497	
<u>GORDON CREEK</u>						
S: 27 T: 30 R: 30W CHERRY L G BEEL SR	PUMPS	IR	1.64	07/11/1955	A 7757	
<u>MOBRARA RIVER</u>						
S: 30 T: 33 R: 28W CHERRY PINE CANYON RANCH, INC	PUMPS	IR	.56	02/03/1955	A 7059	
PINE CANYON RANCH, INC	PUMP	IR	.29	12/07/1976	A 14579	
S: 29 T: 33 R: 28W CHERRY MIRACLE FARMS INC	PUMP	IR	.26	11/02/1965	A 10710	K
S: 33 T: 33 R: 28W CHERRY MIRACLE FARMS INC	PUMP	IR	.23	02/14/1955	A 7161	K
<u>SCHLEGEL CREEK, WEST</u>						
S: 21 T: 31 R: 28W CHERRY SIMEON LAND COMPANY	PUMP NO. 3	IR	.33	04/21/1950	A 4650	K
<u>ALKALI LAKE, LITTLE</u>						
S: 15 T: 31 R: 28W CHERRY SIMEON LAND COMPANY	PUMP NO. 4	IR	.72	04/21/1950	A 4651	K
<u>SCHLEGEL CREEK, EAST</u>						
S: 9 T: 31 R: 28W CHERRY SIMEON LAND COMPANY	PUMP NO. 2	IR	3.99	04/21/1950	A 4649	K

SURFACE WATER RIGHTS DATA
CLAIMS, APPLICATIONS, AND APPROPRIATIONS IN DOWNSTREAM ORDER
DIVISION NO. 2C

SOURCE LOCATION APPROPRIATOR	CARRIER GAGE	USE	GRANT IN CFS/AF	DATE OF PRIORITY	DOCKET/ APP. NUMBER	ANNOA. FT. NT.
<u>SCHLEGEL CREEK</u>						
S: 5 T: 31 R: 28W CHERRY SIMON LAND COMPANY	PUMP NO. 1	IR	2.41	04/21/1950	A 4648	K
S: 2 T: 32 R: 28W CHERRY TETHEROW BROS & SONS, INC	PUMP	IR	1.29	11/01/1974	A 13256	K
<u>MINNECHADUZA CREEK, TRIB. TO</u>						
S: 1 T: 34 R: 31W CHERRY HENRY A FOX	FOX RESERVOIR NO. 4	ST	14.00AF	11/21/1949	A 4533	
HENRY A FOX	FOX RESERVOIR NO. 2	ST	24.00AF	11/21/1949	A 4534	
<u>MINNECHADUZA CREEK</u>						
S: 1 T: 34 R: 30W CHERRY CARVER LAND COMPANY	PUMP	IR	.88	03/06/1956	A 8397	K
ANNABELL HOMAN	PUMP	IR	1.41	11/15/1966	A 10978	K
ANNABELL HOMAN	PUMP	IR	.67	03/04/1977	A 14772	
S: 7 T: 34 R: 29W CHERRY RONALD MCGOY	PUMP	IR	.49	04/17/1981	A 15042	K
S: 8 T: 34 R: 29W CHERRY JULIE ROBINSON	PUMP	IR	.51	02/02/1977	A 14677	
S: 30 T: 34 R: 28W CHERRY NEALE & MARY ANN PERRETT	PUMP	IR	.50	07/11/1985	A 16428	
S: 32 T: 34 R: 28W CHERRY CHARLIE A BELVILLE	PUMPS	IR	.36	07/02/1957	A 9526	K
S: 33 T: 34 R: 28W CHERRY LONNIE & DORIS LENSER	PUMP	IR	.86	03/24/1994	A 17360	
S: 34 T: 34 R: 28W CHERRY LONNIE & DORIS LENSER	PUMP	IR	.73	08/19/1975	A 13745	K
LONNIE & DORIS LENSER	PUMP	IR	.11	04/12/1982	A 16088	K
GREGG W PERRETT	PUMP	IR	.09	02/16/1971	A 12164	
<u>MINNECHADUZA CREEK, TRIB. TO</u>						
S: 27 T: 34 R: 28W CHERRY KIRK BARNES	BARNES RESERVOIR	ST		07/27/1998	A 17686	*
<u>MINNECHADUZA CREEK</u>						
S: 35 T: 34 R: 28W CHERRY EARL C & DONALD E NELSEN	PUMP	IR	.28	05/20/1955	A 7499	K
S: 36 T: 34 R: 28W CHERRY PHYLLIS R (MRS) PAVELKA	PUMP	IR	.29	11/29/1974	A 13293	
S: 30 T: 34 R: 27W CHERRY NEBRASKA PUBLIC POWER DISTRICT GAME AND PARKS COMMISSION	PIERCE MILLING POND VALENTINE LAKE	ST ST		09/15/1998 07/15/1938	A 17697 A 2878	*
<u>FISHBERRY CANYON</u>						
S: 13 T: 34 R: 28W CHERRY MIDDLE WIOBRARA NRD	COLBURN RESERVOIR	ST	79.20AF	02/18/1983	A 16171	

SURFACE WATER RIGHTS DATA
CLAIMS, APPLICATIONS, AND APPROPRIATIONS IN DOWNSTREAM ORDER
DIVISION NO. 2C

SOURCE LOCATION APPROPRIATOR	CARRIER GAGE	USE	GRANT IN CFS/AF	DATE OF PRIORITY	DOCKET/ APP. NUMBER	ANNOA. FT. NT.
<u>MINNECHADUZA CREEK</u> GOVERNMENT CANYON S: 7 T: 34 R: 27W CHERRY MIDDLE NIOBRARA NRD	GOVERNMENT CANYON RES.	ST	58.50AF	02/18/1983	A 16172	
<u>FISHBERRY CANYON</u> S: 29 T: 34 R: 27W CHERRY GAME AND PARKS COMMISSION	FISHBERRY CANYON RES.	ST	8.20AF	03/27/1970	A 11900	
<u>MINNECHADUZA CREEK</u> S: 29 T: 34 R: 27W CHERRY ALLEN WARD	PUMP	IR	.09	05/06/1968	A 11409	K
<u>SPRING CREEK</u> S: 20 T: 34 R: 27W CHERRY BEATRICE T SCOTT	PUMP	IR	.10	06/07/1954	A 6360	
<u>MINNECHADUZA CREEK</u> S: 27 T: 34 R: 27W CHERRY DEER PARK GOLF CLUB	PUMP	IR	1.87	03/26/1969	A 11677	
<u>NIOBRARA RIVER, TRIB. TO</u> S: 21 T: 34 R: 26W CHERRY ALBERT A POTTER	POTTER RESERVOIR NIOBRARA RIVER NEAR SPARKS, NE	ST	12.00AF	06/22/1953	A 5360	#
<u>TROUT SPRINGS</u> S: 22 T: 34 R: 26W CHERRY CHARLES W OLMSTED	TROUT SPRINGS RESERVOIR	ST	76.60AF	03/01/1979	A 15425	
<u>NIOBRARA RIVER</u> S: 23 T: 34 R: 26W CHERRY LEE M SIMMONS	PUMP	IR	1.51	06/30/1997	A 17590	
S: 30 T: 34 R: 25W CHERRY FREDRICK L KRZYZANOWSKI	PUMP	IR	.34	07/09/1979	A 15517	K
S: 33 T: 34 R: 25W CHERRY WAYNE SHARP	PUMP	IR	.90	01/12/1973	A 12787	K
S: 18 T: 33 R: 24W KEYA PAHA ROY E BREUKLANDER	PUMP	IR	.36	04/23/1954	A 6238	
ROY E BREUKLANDER	PUMP	IR	3.43	03/04/1974	A 12992	
<u>FAIRFIELD CREEK, SOUTH BRANCH</u> S: 17 T: 32 R: 25W CHERRY W G O'KIEF	O'KEIF RESERVOIR	ST	19.00AF	03/20/1958	A 9603	
<u>CUB CREEK</u> S: 16 T: 33 R: 22W KEYA PAHA MIDDLE NIOBRARA NRD	CUB CREEK RECREATIONAL AREA RESERVOIR	ST	339.20AF	06/02/1976	A 14246	
S: 21 T: 33 R: 22W KEYA PAHA GLEN A HALLOCK	PUMP	IR	1.23	02/25/1975	A 13437	K
<u>NIOBRARA RIVER</u> S: 3 T: 32 R: 22W KEYA PAHA RODNEY J, LINDA L & CAMERON G PALMER	PUMP	IR	.32	01/30/1990	A 16919	K

SURFACE WATER RIGHTS DATA
CLAIMS, APPLICATIONS, AND APPROPRIATIONS IN DOWNSTREAM ORDER
DIVISION NO. 2C

SOURCE LOCATION APPROPRIATOR	CARRIER GAGE	USE	GRANT IN CFS/AF	DATE OF PRIORITY	DOCKET/ APP. NUMBER	ANNOA. FT. NT.
<u>NIORARA RIVER</u> S: 3 T: 32 R: 22W KEYA PAHA RODNEY J, LINDA L & CAMERON G PALMER	PUMP	DO	.02	01/30/1990	A 16920	
<u>PLUM CREEK, TRIB. TO</u> S: 35 T: 30 R: 26W CHERRY DONNA LEE & KENNETH MARLATT	PUMP	IR	3.26	03/20/1956	A 8438	
<u>PLUM CREEK, SOUTH BRANCH</u> DONNA LEE & KENNETH MARLATT	SCHLUETER RESERVOIR	ST	20.00AF	12/22/1950	A 4781	
<u>PLUM CREEK, SOUTH BRANCH</u> S: 34 T: 30 R: 24W BROWN CALVIN GOOCHEY	PUMP	IR	1.16	04/18/1957	A 9460	
<u>PLUM CREEK</u> S: 12 T: 30 R: 24W BROWN LEONARD PELC	PUMP	IR	1.16	06/29/1959	A 9735	
<u>SAND DRAW, WEST</u> S: 28 T: 31 R: 23W BROWN MIDDLE NIOBRARA NRD	APPLEMAN RESERVOIR	ST	151.30AF	03/27/1981	A 15810	
<u>PLUM CREEK</u> S: 8 T: 31 R: 23W BROWN STORMY L JESSEN TRUST	PUMP	IR	3.06	01/20/1977	A 14648	
<u>PLUM CREEK</u> S: 5 T: 31 R: 23W BROWN STORMY L JESSEN TRUST	PUMP	IR	1.93	06/30/1971	A 12308	
<u>PLUM CREEK</u> SUMMER D JESSEN TRUST	PUMP	IR	1.93	03/15/1976	A 14096	
<u>PLUM CREEK</u> S: 32 T: 32 R: 22W BROWN ISLAND SUPPLY COMPANY	PINE CANYON RESERVOIR	ST	179.00AF	07/05/1963	A 10211	
<u>PLUM CREEK</u> S: 22 T: 32 R: 22W BROWN CHESTER R NELSON	PUMP	IR	3.66	08/09/1976	A 14381	K
<u>NIORARA RIVER</u> S: 12 T: 32 R: 22W KEYA PAHA MEADVILLE, INC	PUMP	IR	.67	04/29/1993	A 17280	K
<u>ROCK CREEK</u> S: 1 T: 32 R: 22W KEYA PAHA DEAN & MAX MARYOTT	PUMP	IR	.20	12/29/1969	A 11844	
<u>NIORARA RIVER</u> S: 12 T: 32 R: 22W KEYA PAHA MAYNARD E & DOROTHY JONES	PUMP	IR	.29	09/17/1956	A 8830	K
<u>NIORARA RIVER</u> S: 7 T: 32 R: 21W KEYA PAHA RALPH & GWENDOLINE B KEIM	PUMP	IR	2.10	05/31/1955	A 7612	
<u>NIORARA RIVER</u> S: 16 T: 32 R: 21W KEYA PAHA BOARD OF EDUCATIONAL LANDS & FUNDS	PUMP	IR	1.26	07/08/1976	A 14308	
<u>NIORARA RIVER</u> S: 21 T: 32 R: 21W BROWN RICHARD & MARGARET COLBURN	PUMP	IR	7.43	06/21/1976	A 14276	
<u>BEAR CREEK, TRIB. TO</u> S: 3 T: 32 R: 21W KEYA PAHA DONALD L & LINDA L FAIRCHILD	PUMP	IR	.12	03/20/1979	A 15437	

SURFACE WATER RIGHTS DATA
CLAIMS, APPLICATIONS, AND APPROPRIATIONS IN DOWNSTREAM ORDER
DIVISION NO. 2C

SOURCE LOCATION APPROPRIATOR	CARRIER GAGE	USE	GRANT IN CFS/AF	DATE OF PRIORITY	DOCKET/ APP. NUMBER	ANNOA. FT. NT.
<u>NIOBRARA RIVER, TRIB. TO</u>						
S: 23 T: 32 R: 21W BROWN WILLIAM D JEFFERS	PUMP	IR	.17	04/18/1972	A 12597	
WILLIAM D JEFFERS	PUMP	IR	.32	04/18/1972	A 12598	
<u>LONG PINE CREEK</u>						
S: 6 T: 29 R: 20W BROWN PINE RANCH INC	PUMP	IR	1.34	10/07/1974	A 13224	
<u>WILLOW CREEK</u>						
S: 27 T: 30 R: 21W BROWN GLEN WEYER	PUMP	MF	.89	08/07/1987	A 16582	
S: 19 T: 30 R: 20W BROWN HARLIN D WELCH	PUMP	IR	.10	03/16/1979	A 15436	
<u>LONG PINE CREEK</u>						
S: 8 T: 30 R: 20W BROWN GAME AND PARKS COMMISSION	LONG PINE CREEK	IF	50.00	04/29/1988	A 16642A	
S: 29 T: 31 R: 20W BROWN PINE CREEK ENTERPRISES	PUMP	IR	6.14	06/30/1969	A 11741	K
S: 8 T: 31 R: 20W BROWN GAME AND PARKS COMMISSION	LONG PINE CREEK	IF	60.00	04/29/1988	A 16642B	
<u>BONE CREEK</u>						
S: 23 T: 30 R: 22W BROWN RALPH E SKILLMAN	PUMP	IR	.41	02/25/1953	A 5185	K
<u>BONE CREEK, TRIB. TO</u>						
S: 23 T: 30 R: 22W BROWN WASSYL PASSYKA	PUMP	IR	.66	05/24/1976	A 14233	
<u>BONE CREEK</u>						
S: 14 T: 30 R: 22W BROWN DONALD & MARY BETH DAVISON	PUMP	IR	.15	01/29/1942	A 3549	K
S: 13 T: 30 R: 22W BROWN ARCHIE H CHRISTENSEN	PUMP	IR	.21	03/11/1975	A 13466	
<u>BONE CREEK, TRIB. TO</u>						
S: 8 T: 30 R: 22W BROWN CONRAD BUDDE JR	BUDDE RESERVOIR	ST	30.10AF	03/18/1968	A 11375	
S: 10 T: 30 R: 22W BROWN ROBERT E & LOIS H KEIM	PUMP	IR	.90	03/26/1981	A 15808	K
<u>BONE CREEK</u>						
S: 7 T: 30 R: 21W BROWN MICHAEL L BLOOM TRUST	PUMP	IR	.46	05/25/1964	A 10373	
MARVIN SISSON	PUMP	IR	.42	07/10/1972	A 12683	
<u>BONE CREEK, TRIB. TO</u>						
S: 17 T: 30 R: 21W BROWN MOODY-MOODY-FERNAU & BROWN COUNTY	MOODY, MOODY, FERNAU & BROWN CO. RESERVOIR	ST	26.95AF	11/04/1974	A 13257	

SURFACE WATER RIGHTS DATA
CLAIMS, APPLICATIONS, AND APPROPRIATIONS IN DOWNSTREAM ORDER
DIVISION NO. 2C

SOURCE LOCATION APPROPRIATOR	CARRIER GAGE	USE	GRANT IN CFS/AF	DATE OF PRIORITY	DOCKET/ APP. NUMBER	ANNOA. FT. NT.
<u>BONE CREEK</u> S: 8 T: 30 R: 21W BROWN GRAHAM ENDERS	PUMP	IR	.55	12/12/1958	A 9666	K
S: 34 T: 31 R: 21W BROWN ROSA WHEELER	PUMP	IR	.31	08/29/1977	A 15096	
<u>SAND DRAW TRIB TO</u> S: 6 T: 30 R: 22W BROWN GLENN E RICHARDSON GROUP	RICHARDSON GROUP ENT. RESERVOIR	ST	35.40AF	10/15/1974	A 13231	
<u>SAND DRAW</u> S: 32 T: 31 R: 22W BROWN JACK M CROOK TRUST	PUMP	IR	.78	08/19/1966	A 10934	
<u>BONE CREEK TRIB TO</u> S: 9 T: 31 R: 21W BROWN GAME AND PARKS COMMISSION	NEAL KELLER RECREATION PONDS	ST	6.64AF	11/18/1975	A 13869	
<u>BONE CREEK</u> S: 10 T: 31 R: 21W BROWN JOHN E & EMILY S LUCHT	PUMP LONG PINE CREEK NEAR RIVERVIEW, NE	IR	.63	02/13/1976	A 14024	#
<u>LONG PINE CREEK</u> S: 5 T: 31 R: 20W BROWN ELVA I MCCULLOUGH ET AL	PUMPS	IR	.16	08/05/1955	A 7873	
<u>LONG PINE CREEK TRIB TO</u> S: 4 T: 31 R: 20W ROCK ELVA I MCCULLOUGH ET AL	GRANT CANAL	IR	.14	01/01/1895	D 400	
<u>SHORT PINE CREEK</u> S: 2 T: 31 R: 20W ROCK WESLEY SANDALL ET AL	PUMP WESLEY SANDALL RESERVOIR	IR ST	3.69 2.73AF	01/29/1968 07/11/1978	A 11324 A 15292	K
<u>SANDALL WESLEY RESERVOIR</u> S: 2 T: 31 R: 20W ROCK WESLEY SANDALL	PUMP	SI		11/27/1978	A 15366	A-11324 K
<u>RIORRARA RIVER</u> S: 30 T: 32 R: 19W KEYA PAHA HUGH L & CARMA JAMES	PUMP	IR	2.36	02/23/1967	A 11047	
S: 20 T: 32 R: 19W KEYA PAHA DARRELL MEAD	PUMP	IR	3.22	10/18/1974	A 13240	
<u>COON CREEK</u> S: 24 T: 32 R: 19W ROCK ELMER H. & D. MICHELLE BUCHHEIM	PUMP J R LEONARD CANAL	IR IR	1.00 1.14	08/17/1933 10/19/1940	A 2344 A 3301	

SURFACE WATER RIGHTS DATA
CLAIMS, APPLICATIONS, AND APPROPRIATIONS IN DOWNSTREAM ORDER
DIVISION NO. 2C

SOURCE LOCATION APPROPRIATOR	CARRIER GAGE	USE	GRANT IN CFS/AF	DATE OF PRIORITY	DOCKET/ APP. NUMBER	ANNO. FT. NT.
<u>LAUGHING WATER CREEK</u>						
S: 1 T: 31 R: 19W ROCK EDWIN & CAROLYN J HALL	PUMP	IR	1.14	06/09/1976	A 14263	
EDWIN & CAROLYN J HALL	PUMP	IR	.29	04/27/1976	A 15248	
S: 24 T: 32 R: 19W ROCK ELMER H. & D. MICHELLE BUCHHEIM	PUMP	IR	.43	08/17/1933	A 2344	
LEONARD & ETHABEL GIPSON	LEONARD CANAL	IR	.68	10/31/1948	A 3320	
<u>NIORRARA RIVER</u>						
S: 18 T: 32 R: 18W ROCK JOE R & THELMA LEONARD	PUMP	IR	.35	09/14/1955	A 8125	
LOUIS HALL	PUMP	IR	1.00	10/28/1954	A 6799	
S: 1 T: 32 R: 18W ROCK JOE L COPELAND	PUMP	IR	3.76	04/15/1975	A 13556	
<u>SAND CREEK</u>						
S: 35 T: 32 R: 18W ROCK HAROLD HUTTON	PEACOCK CANAL	IR	.02	11/14/1929	A 2112	
HAROLD HUTTON	PEACOCK RESERVOIR	ST	1.00AF	08/30/1948	A 4333	
S: 26 T: 32 R: 18W ROCK HAROLD C TURPIN	PUMP	IR	.52	01/10/1979	A 15384	
<u>DAK CREEK</u>						
S: 30 T: 32 R: 17W ROCK MARGARET HASCH	PUMP	IR	1.12	10/09/1967	A 11261	
<u>ASH CREEK, TRIB. TO</u>						
S: 3 T: 31 R: 17W ROCK RICHARD D & CONNIE MUNK	PUMP	IR	.88	11/23/1970	A 12119	
RICHARD D & CONNIE MUNK	PUMP	IR	2.02	04/20/1972	A 12661	
<u>ASH CREEK</u>						
S: 27 T: 32 R: 17W ROCK LESTER STEWART	PUMP	IR	2.26	01/15/1968	A 11315	
<u>ASH CREEK, TRIB. TO</u>						
S: 21 T: 32 R: 17W ROCK EDWIN E DICKAU	DICKAU RESERVOIR	ST	27.20AF	04/16/1997	A 17572	
<u>ASH CREEK</u>						
S: 16 T: 32 R: 17W ROCK CLARENCE L HEYNE	PUMP	IR	4.38	12/30/1977	A 15157	
EDWIN E DICKAU	PUMP	IR	3.58	05/28/1980	A 15655	K
S: 5 T: 32 R: 17W ROCK DONALD L JAMISON	PUMP	IR	.80	02/28/1968	A 11349	
<u>NIORRARA RIVER</u>						
S: 33 T: 33 R: 17W KEYA PAHA GLENN HAUGEN	PUMP	IR	1.26	04/11/1968	A 11394	
<u>NIORRARA RIVER, TRIB. TO</u>						
S: 4 T: 32 R: 17W ROCK DONALD FOCKEN	COOK RESERVOIR	ST	12.00AF	08/03/1950	A 4731	

SURFACE WATER RIGHTS DATA
CLAIMS, APPLICATIONS, AND APPROPRIATIONS IN DOWNSTREAM ORDER
DIVISION NO. 2C

SOURCE LOCATION APPROPRIATOR	CARRIER GAGE	USE	GRANT IN CFS/AF	DATE OF PRIORITY	DOCKET/ APP. NUMBER	ANNO. FT. NT.
<u>COOK RESERVOIR</u> S: 4 T: 32 R: 17W ROCK DONALD FOCKEN	PUMP	SO		04/13/1964	A 10348	
<u>NIORRARA RIVER, TRIB. TO</u> S: 34 T: 33 R: 17W ROCK DONALD FOCKEN	PUMP	IR	1.73	08/26/1976	A 14422	
<u>NIORRARA RIVER</u> S: 25 T: 33 R: 17W ROCK M T K RANCH COMPANY	PUMP	IR	4.40	06/15/1981	A 15894	
<u>NIORRARA RIVER, TRIB. TO</u> S: 13 T: 33 R: 17W KEVA PAHA THOMAS G HIGGINS	HIGGINS RESERVOIR	ST	33.30AF	07/08/1981	A 15918	
<u>HIGGINS RESERVOIR</u> S: 13 T: 33 R: 17W KEVA PAHA THOMAS G HIGGINS	PUMP	SO		07/08/1981	A 15920	
	PUMP	SI		07/08/1981	A 15920	A-12191
<u>NIORRARA RIVER, TRIB. TO</u> S: 13 T: 33 R: 17W KEVA PAHA THOMAS G HIGGINS	PUMP	IR	3.91	03/22/1971	A 12191	
<u>NIORRARA RIVER</u> S: 39 T: 33 R: 16W HOLT M T K RANCH COMPANY	PUMP	IR	.69	04/25/1967	A 11112	
<u>OTTER CREEK</u> S: 32 T: 33 R: 16W HOLT TURKEY CANYON LAND & CATTLE CO	PUMP	IR	2.36	02/08/1966	A 10766	K
<u>NIORRARA RIVER</u> S: 32 T: 33 R: 16W HOLT TURKEY CANYON LAND & CATTLE CO	PUMP	IR	12.20	12/07/1966	A 10993 R	
	PUMP	IR	2.86	02/27/1979	A 15423	
<u>NIORRARA RIVER, TRIB. TO</u> S: 21 T: 33 R: 16W HOLT RICHARD MILES	TURKEY CANYON RESERVOIR	ST	22.00AF	07/31/1989	A 16056	
S: 15 T: 33 R: 16W BOYD C JOHN TIENKEN	TIENKEN RESERVOIR	ST	6.00AF	08/20/1979	A 15559	
<u>CLAY CREEK</u> S: 23 T: 33 R: 16W BOYD RICHARD MILES	CLAY CREEK RES.	ST	15.90AF	05/03/1996	A 17515	
<u>BEAVER CREEK, TRIB. TO</u> S: 19 T: 32 R: 15W HOLT EDWARD VARILEK	PUMP	IR	.42	11/03/1970	A 12106	
S: 13 T: 32 R: 16W HOLT M M K RANCH, INC	MMK RANCH RESERVOIR	ST	14.65AF	09/28/1976	A 14481	

See "Use" definitions and footnotes on pages 49 through 52

SURFACE WATER RIGHTS DATA
CLAIMS, APPLICATIONS, AND APPROPRIATIONS IN DOWNSTREAM ORDER
DIVISION NO. 2C

SOURCE LOCATION APPROPRIATOR	CARRIER GAGE	USE	GRANT IN CFS/AF	DATE OF PRIORITY	DOCKET/ APP. NUMBER	ANNOA. FT. NT.
<u>CEDAR GULCH</u> S: 12 T: 32 R: 16W HOLT HERTHA L FAIRCHILD	SHALD CEDAR GULCH RES.	ST	75.90AF	11/23/1983	A 16254	
<u>BEAVER CREEK</u> S: 12 T: 32 R: 16W HOLT JOHN J SHALD JOHN J SHALD	PUMP PUMP	IR IR	2.09 3.03	10/17/1955 01/13/1976	A 8226 A 13935	
<u>BEAVER CREEK TRIB. TO</u> S: 12 T: 32 R: 16W HOLT JOHN J SHALD	SHALD RESERVOIR NO. 1	ST	6.70AF	06/14/1974	A 13047	
S: 29 T: 33 R: 15W HOLT ELMER OLBERDING	OLBERDING RESERVOIR	ST	21.10AF	09/02/1969	A 11790	
<u>NIOBRARA RIVER</u> S: 3 T: 33 R: 15W HOLT BIG SANDY LAND CO., INC., ETAL	PUMPS	IR	27.54	12/17/1974	A 13320	K
<u>NIOBRARA RIVER TRIB. TO</u> S: 21 T: 33 R: 15W HOLT WELLER FOUNDATION INC WELLER FOUNDATION INC WELLER FOUNDATION INC	WELLER RESERVOIR NO. 2 PUMP WELLER RESERVOIR	ST IR ST	27.90AF 1.36 34.00AF	07/09/1973 04/20/1971 11/04/1957	A 12897 A 12228 A 9577	
<u>WELLER RESERVOIR</u> S: 21 T: 33 R: 15W HOLT WELLER FOUNDATION INC	PUMP	SI		04/20/1971	A 12229	A-12228
<u>NIOBRARA RIVER TRIB. TO</u> S: 8 T: 33 R: 15W HOLT ELMER C ALLYN	ALLYN RESERVOIR	ST	37.20AF	08/24/1967	A 11234	
S: 9 T: 33 R: 15W HOLT ELMER C ALLYN	ALLYN RESERVOIR NO. 3	ST	8.80AF	07/27/1970	A 12034	
<u>NIOBRARA RIVER</u> S: 30 T: 34 R: 14W BOYD KENNETH KATZER	PUMP	IR	2.97	02/14/1978	A 15182	
<u>HOLT CREEK EAST</u> S: 13 T: 34 R: 21W KEYA PAHA KEITH E & MARLENE K SLOAN KEITH E & MARLENE K SLOAN	PUMP SLOAN RESERVOIR KEYA PAHA RIVER AT WEWELA, SD	IR ST ST	1.57 92.90AF	05/12/1977 05/12/1977	A 14942 A 14943	K #
<u>SLOAN RESERVOIR</u> S: 13 T: 34 R: 21W KEYA PAHA KEITH E & MARLENE K SLOAN	PUMP	SI		06/22/1979	A 15502	A-14942 K
<u>HOLT CREEK SPRING BRANCH</u> S: 32 T: 35 R: 20W KEYA PAHA CHARLES A (JR) & LOUISE KAPPELMAN	KAPPELMAN RESERVOIR	ST	40.20AF	01/31/1964	A 10293	

SURFACE WATER RIGHTS DATA
CLAIMS, APPLICATIONS, AND APPROPRIATIONS IN DOWNSTREAM ORDER
DIVISION NO. 2C

SOURCE LOCATION APPROPRIATOR	CARRIER GAGE	USE	GRANT IN CFS/AF	DATE OF PRIORITY	DOCKET/ APP NUMBER	ANNOA. FT. NT.
<u>KAPPEL MAN RESERVOIR</u> S: 32 T: 35 R: 20W KEYA PAHA CHARLES A (JR) & LOUISE KAPPEL MAN	PUMP	SO		08/19/1969	A 11771	
<u>SPRING CREEK</u> S: 20 T: 35 R: 20W KEYA PAHA LLOYD E BLOMSTROM	BLOMSTROM RESERVOIR	ST	25.37AF	09/16/1966	A 10952	
<u>KEYAPAHA RIVER</u> S: 24 T: 35 R: 20W KEYA PAHA CHARLES SNYDER	PUMP	IR	.82	01/03/1968	A 11304	
S: 29 T: 35 R: 19W KEYA PAHA HAROLD E REZAC	PUMP	IR	.70	06/28/1962	A 10084	
HAROLD E REZAC	PUMP	IR	.38	04/09/1956	A 8469	
HAROLD E REZAC	PUMP	IR	1.30	01/22/1968	A 11323	
<u>KEYAPAHA RIVER TRIB. TO</u> S: 29 T: 35 R: 19W KEYA PAHA MYRON NILSON	MYRON NILSON RESERVOIR	ST	191.87AF	04/09/1980	A 15640	
<u>KEYAPAHA RIVER</u> S: 28 T: 35 R: 19W KEYA PAHA EDGAR H NILSON	PUMP	IR	1.20	01/28/1964	A 10289	
<u>BURTON CREEK</u> S: 17 T: 34 R: 19W KEYA PAHA GENE CULLISON	PUMP	IR	.25	04/12/1966	A 10030	
<u>BURTON CREEK SPRING BRANCH</u> S: 17 T: 34 R: 19W KEYA PAHA RAY E BAKER	EAGLE'S NEST LAKE RES.	ST	21.50AF	08/16/1963	A 10235	
<u>BURTON CREEK TRIB. TO</u> S: 5 T: 34 R: 19W KEYA PAHA RAY E BAKER	PHEASANT ROOST LAKE	ST	12.00AF	05/15/1940	A 3160	
<u>KEYAPAHA RIVER</u> S: 28 T: 35 R: 19W KEYA PAHA ROLAND SERR	PUMP	IR	.37	10/20/1966	A 10971	K
S: 27 T: 35 R: 19W KEYA PAHA JOSEPH G KRIEGER	PUMP	IR	.92	09/20/1968	A 11566	K
JOSEPH G KRIEGER	PUMP	IR	3.76	02/20/1968	A 11350	K
<u>BUFFALO CREEK</u> S: 27 T: 35 R: 19W KEYA PAHA JOSEPH G KRIEGER	PUMP	IR	.53	09/20/1968	A 11565	
<u>KEYAPAHA RIVER</u> S: 36 T: 35 R: 19W KEYA PAHA NORMAN E & LORRAIN WENGER	PUMPS	IR	1.74	11/17/1955	A 8257	
<u>KEYAPAHA RIVER TRIB. TO</u> S: 36 T: 35 R: 19W KEYA PAHA BOARD OF EDUCATIONAL LANDS & FUNDS	WENGER LEASE RESERVOIR	ST	31.60AF	03/18/1980	A 15631	

SURFACE WATER RIGHTS DATA
CLAIMS, APPLICATIONS, AND APPROPRIATIONS IN DOWNSTREAM ORDER
DIVISION NO. 2C

SOURCE LOCATION APPROPRIATOR	CARRIER GAGE	USE	GRANT IN CFS/AF	DATE OF PRIORITY	DOCKET/ APP. NUMBER	ANNOA. FT. NT.
<u>WENGER LEASE RESERVOIR</u>						
S: 36 T: 35 R: 19W KEYA PAHA						
BOARD OF EDUCATIONAL LANDS & FUNDS	PUMP	SO		03/18/1988	A 15632	
BOARD OF EDUCATIONAL LANDS & FUNDS	PUMP	SI		03/18/1988	A 15632	A-8257
<u>KEYAPAHA RIVER</u>						
S: 6 T: 34 R: 18W KEYA PAHA						
MILES FERGUSON	PUMP	IR	1.29	03/08/1982	A 16075	K
<u>SPRING CREEK</u>						
S: 35 T: 34 R: 19W KEYA PAHA						
ALICE E SMITH	PUMP	IR	1.08	12/16/1968	A 11603	
<u>SPRING CREEK TRIB TO</u>						
S: 39 T: 34 R: 18W KEYA PAHA						
JAMES E & ESTHE L COOK	SERR IRRIGATION RESERVOIR	ST	38.90AF	02/17/1977	A 14736	
JAMES E & ESTHE L COOK	PUMP	IR	2.19	06/01/1967	A 11159	
<u>SERR IRRIGATION RESERVOIR</u>						
S: 39 T: 34 R: 18W KEYA PAHA						
JAMES E & ESTHE L COOK	PUMP	SI	38.00AF	09/23/1994	A 17402	
<u>SPRING CREEK TRIB TO</u>						
S: 15 T: 34 R: 18W KEYA PAHA						
DIAMOND C PARTNERSHIP	PETERSON RESERVOIR NO. 2	ST	20.00AF	04/21/1977	A 14916	
<u>PETERSON RESERVOIR NO. 2</u>						
S: 15 T: 34 R: 18W KEYA PAHA						
SHEPPERD & PETERSON	PUMP	SI		04/21/1977	A 14917	A-11285
<u>SPRING CREEK</u>						
S: 16 T: 34 R: 18W KEYA PAHA						
DIAMOND C PARTNERSHIP	PUMP	IR	2.66	12/11/1967	A 11285	K
<u>HORSESHOE LAKE</u>						
S: 16 T: 34 R: 18W KEYA PAHA						
JAMES E COOK & SONS	PUMP	SI		04/01/1981	A 15820	A-11285 K
JAMES E COOK & SONS	PUMP	SI		04/01/1981	A 15820	A-12993
<u>INDIAN CREEK</u>						
S: 20 T: 35 R: 18W KEYA PAHA						
KAUPP HEREFORD RANCH	KAUPP RESERVOIR NO. 2	ST	360.90AF	03/09/1981	A 15781	
<u>KAUPP RESERVOIR NO. 2</u>						
S: 20 T: 35 R: 18W KEYA PAHA						
KAUPP HEREFORD RANCH	PUMP	SO		04/01/1981	A 15818	
<u>SPRING CREEK</u>						
S: 4 T: 34 R: 18W KEYA PAHA						
JAMES E COOK & SONS	HORSESHOE LAKE	ST	77.90AF	03/11/1981	A 15784	
<u>KEYAPAHA RIVER</u>						
S: 4 T: 34 R: 18W KEYA PAHA						
JAMES E COOK	PUMP	IR	1.51	03/14/1969	A 11669	K

SURFACE WATER RIGHTS DATA
CLAIMS, APPLICATIONS, AND APPROPRIATIONS IN DOWNSTREAM ORDER
DIVISION NO. 2C

SOURCE LOCATION APPROPRIATOR	CARRIER GAGE	USE	GRANT IN CFS/AF	DATE OF PRIORITY	DOCKET/ APP. NUMBER	ANNO. FT. NT.
<u>HORSESHOE LAKE</u> S: 4 T: 34 R: 18W KEYA PAHA JAMES E COOK & SONS	PUMP	SI		04/01/1981	A 15820	A-11669 K
<u>KEYAPAHA RIVER</u> S: 4 T: 34 R: 18W KEYA PAHA JAMES E COOK	PUMP	IR	3.16	09/08/1959	A 9758	
<u>HORSESHOE LAKE</u> S: 4 T: 34 R: 18W KEYA PAHA JAMES E COOK & SONS	PUMP	SI		04/01/1981	A 15820	A-9758
<u>SHINGLE CREEK</u> S: 27 T: 35 R: 18W KEYA PAHA KAUPP HEREFORD RANCH	KAUPP RESERVOIR NO. 4	ST	1564.00AF	01/29/1980	A 15616	
<u>KAUPP RESERVOIR NO. 4</u> S: 22 T: 35 R: 18W KEYA PAHA KAUPP HEREFORD RANCH	PUMP	SO		02/16/1982	A 16060	
<u>KEYAPAHA RIVER</u> S: 3 T: 34 R: 18W KEYA PAHA JAMES E COOK	PUMP	IR	.28	02/24/1948	A 4211	
JAMES E COOK	COOK RESERVOIR	SS	22.50AF	07/25/1975	A 13683	A-13605 C
<u>HORSESHOE LAKE</u> S: 3 T: 34 R: 18W KEYA PAHA JAMES E COOK & SONS	PUMP	SI		04/01/1981	A 15820	A-4211
<u>KEYAPAHA RIVER, TRIB. TO</u> S: 15 T: 34 R: 18W KEYA PAHA DIAMOND C PARTNERSHIP	PETERSON RESERVOIR	ST		03/23/1973	A 12839	
<u>PETERSON RESERVOIR</u> S: 15 T: 34 R: 18W KEYA PAHA DIAMOND C PARTNERSHIP	PUMP	SO		03/06/1974	A 12993	
DIAMOND C PARTNERSHIP	PUMP	SI		03/06/1974	A 12993	A-11285
<u>KEYAPAHA RIVER, TRIB. TO</u> S: 2 T: 34 R: 18W KEYA PAHA JAMES E COOK	COOK RESERVOIR	ST	22.50AF	06/02/1975	A 13605	
<u>KEYAPAHA RIVER</u> S: 2 T: 34 R: 18W KEYA PAHA ROBERT B & HELEN ROWAN	PUMP	IR	.74	02/10/1958	A 9592	
<u>HORSESHOE LAKE</u> S: 2 T: 34 R: 18W KEYA PAHA JAMES E COOK & SONS	PUMP	SI		04/01/1981	A 15820	A-9592
<u>KEYAPAHA RIVER</u> S: 2 T: 34 R: 18W KEYA PAHA ROBERT B & HELEN ROWAN	PUMP	IR	.92	02/06/1968	A 11332	
<u>HORSESHOE LAKE</u> S: 2 T: 34 R: 18W KEYA PAHA JAMES E COOK & SONS	PUMP	SI		04/01/1981	A 15820	A-11332

See "Use" definitions and footnotes on pages 49 through 52

SURFACE WATER RIGHTS DATA
CLAIMS, APPLICATIONS, AND APPROPRIATIONS IN DOWNSTREAM ORDER
DIVISION NO. 2C

SOURCE LOCATION APPROPRIATOR	CARRIER GAGE	USE	GRANT IN CFS/AF	DATE OF PRIORITY	DOCKET/ APP. NUMBER	ANNOA.	FT. NT.
<u>KEYAPAHA RIVER</u> S: 11 T: 34 R: 18W KEYA PAHA ROBERT B ROWAN	PUMP	IR	.57	05/21/1971	A 12270		K
<u>HORSESHOE LAKE</u> S: 2 T: 34 R: 18W KEYA PAHA JAMES E COOK & SONS	PUMP	SI		04/01/1981	A 15820	A-12270	K
<u>KEYAPAHA RIVER</u> S: 11 T: 34 R: 18W KEYA PAHA ROBERT B ROWAN	ROWAN RESERVOIR	SS	21.30AF	05/21/1971	A 12272	A-12271	C
S: 2 T: 34 R: 18W KEYA PAHA ROBERT B ROWAN	ROWAN RESERVOIR NO. 2	ST	177.30AF	08/23/1977	A 15086		
<u>KEYAPAHA RIVER TRIBUT. TO</u> S: 11 T: 34 R: 18W KEYA PAHA ROBERT B ROWAN	ROWAN RESERVOIR	ST	21.30AF	05/21/1971	A 12271		
<u>ROWAN RESERVOIR</u> S: 11 T: 34 R: 18W KEYA PAHA ROBERT B ROWAN	PUMP	SI		02/09/1972	A 12501	A-11332	
<u>KEYAPAHA RIVER</u> S: 11 T: 34 R: 18W KEYA PAHA ANDREW F & SANDRA L ROWAN III	PUMP	IR	.65	10/13/1955	A 8219		K
ANDREW F & SANDRA L ROWAN III	PUMP	IR	.42	08/31/1973	A 12933	A-8219	DK
<u>HORSESHOE LAKE</u> S: 11 T: 34 R: 18W KEYA PAHA JAMES E COOK & SONS	PUMP	SI		04/01/1981	A 15820	A-8219	K
<u>WOLF CREEK TRIBUT. TO</u> S: 24 T: 35 R: 18W KEYA PAHA KAUPP HEREFORD RANCH	KAUPP RESERVOIR NO. 1	ST	129.30AF	03/09/1981	A 15780		
<u>KAUPP RESERVOIR NO. 1</u> S: 24 T: 35 R: 18W KEYA PAHA KAUPP HEREFORD RANCH	PUMP	SO		02/16/1982	A 16061		
<u>KEYAPAHA RIVER</u> S: 8 T: 34 R: 17W KEYA PAHA CURTIS S HITCHCOCK	PUMP	IR	1.50	08/10/1955	A 7886		
CURTIS S HITCHCOCK	PUMP	IR	.97	08/20/1971	A 12358	A-7886	D
<u>COON CREEK</u> S: 18 T: 34 R: 17W KEYA PAHA ANDREW F & SANDRA L ROWAN III	PUMP	IR	.66	05/10/1972	A 12627		K
<u>ANDREW F. ROWAN, JR. RESERVOIR</u> S: 18 T: 34 R: 17W KEYA PAHA ANDREW F & SANDRA L ROWAN III	PUMP	SI		03/27/1978	A 15216	A-12627	K
<u>COON CREEK</u> S: 18 T: 34 R: 17W KEYA PAHA ANDREW F & SANDRA L ROWAN III	ANDREW F ROWAN JR RES.	ST	144.50AF	03/25/1977	A 14850		
ANDREW F & SANDRA L ROWAN III	PUMP	IR	1.47	03/25/1977	A 14849		K

SURFACE WATER RIGHTS DATA
CLAIMS, APPLICATIONS, AND APPROPRIATIONS IN DOWNSTREAM ORDER
DIVISION NO. 2C

SOURCE LOCATION APPROPRIATOR	CARRIER GAGE	USE	GRANT IN CFS/AF	DATE OF PRIORITY	DOCKET/ APP. NUMBER	ANNOA. FT. NT.
<u>ANDREW F. ROWAN, JR. RESERVOIR</u> S: 18 T: 34 R: 17W KEYA PAHA ANDREW F & SANDRA L ROWAN III	PUMP	SI		03/25/1977	A 14851	A-14849 K
<u>COON CREEK, SOUTH BRANCH</u> S: 30 T: 34 R: 17W KEYA PAHA FRANK H & LINDA L BECK	PETERSON RESERVOIR NO. 1	ST	26.00AF	11/09/1964	A 10467	
<u>PETERSON RESERVOIR NO. 1</u> S: 30 T: 34 R: 17W KEYA PAHA FRANK H & LINDA L BECK	PUMP	SO		01/06/1975	A 13345	
<u>COON CREEK, SOUTH BRANCH, TRIB. TO</u> S: 30 T: 34 R: 17W KEYA PAHA FRANK H & LINDA L BECK	BECK RESERVOIR	ST	25.30AF	06/30/1980	A 15670	
<u>COON CREEK, SOUTH BRANCH</u> S: 19 T: 34 R: 17W KEYA PAHA PETERSON BROTHERS	PUMP	IR	1.29	08/30/1967	A 11240	K
<u>COON CREEK, SOUTH BRANCH, TRIB. TO</u> S: 19 T: 34 R: 17W KEYA PAHA MANFRED PETERSON	PETERSON RESERVOIR	ST	162.00AF	01/27/1977	A 14664	
<u>PETERSON RESERVOIR</u> S: 19 T: 34 R: 17W KEYA PAHA MANFRED PETERSON	PUMP	SI		01/27/1977	A 14663	A-14907 K
<u>COON CREEK, SOUTH BRANCH, TRIB. TO</u> S: 19 T: 34 R: 17W KEYA PAHA MANFRED PETERSON	PUMP	SI		01/27/1977	A 14663	A-11240 K
<u>KEYAPAHA RIVER</u> S: 19 T: 34 R: 17W KEYA PAHA MANFRED PETERSON	PUMP	IR	.66	04/15/1977	A 14907	K
<u>EMMA C BOTHWELL ESTATE</u> S: 9 T: 34 R: 17W KEYA PAHA EMMA C BOTHWELL ESTATE	PUMP	IR	1.22	02/11/1969	A 11643	
<u>SPOTTED TAIL CREEK</u> S: 33 T: 35 R: 17W KEYA PAHA CURTIS S HITCHCOCK	HITCHCOCK RES. NO. 3	ST	68.40AF	08/23/1976	A 14416	
<u>SPOTTED TAIL CREEK, BRANCH OF</u> S: 34 T: 35 R: 17W KEYA PAHA BRUCE J. HEYDEN, ET AL	RICHARDSON RESERVOIR	ST	54.00AF	07/17/1954	A 6431	
<u>RICHARDSON RESERVOIR</u> S: 34 T: 35 R: 17W KEYA PAHA BRUCE J. HEYDEN, ET AL	PUMP	SO		07/17/1954	A 7251	
<u>BRUCE J. HEYDEN, ET AL</u> S: 33 T: 35 R: 17W KEYA PAHA EUPHEMIA HITCHCOCK	PUMP	SO		07/24/1972	A 12691	
<u>SPOTTED TAIL CREEK, SPRING BRANCH</u> S: 33 T: 35 R: 17W KEYA PAHA EUPHEMIA HITCHCOCK	HITCHCOCK RESERVOIR NO. 2	ST	19.22AF	03/31/1967	A 11087	
<u>HITCHCOCK RESERVOIR NO. 2</u> S: 33 T: 35 R: 17W KEYA PAHA EUPHEMIA HITCHCOCK	PUMP	SO		03/30/1970	A 11910	

See "Use" definitions and footnotes on pages 49 through 52

SURFACE WATER RIGHTS DATA
CLAIMS, APPLICATIONS, AND APPROPRIATIONS IN DOWNSTREAM ORDER
DIVISION NO. 2C

SOURCE LOCATION APPROPRIATOR	CARRIER GAGE	USE	GRANT IN CFS/AF	DATE OF PRIORITY	DOCKET/ APP. NUMBER	ANNOA. FT. NT.
<u>SPOTTED TAIL CREEK, BRANCH OF</u> S: 33 T: 35 R: 17W KEYA PAHA CURTIS S HITCHCOCK	HITCHCOCK RESERVOIR	ST	50.20AF	07/18/1961	A 9952	
<u>HITCHCOCK RESERVOIR</u> S: 33 T: 35 R: 17W KEYA PAHA CURTIS S HITCHCOCK	PUMP	SO		07/18/1961	A 9994	
<u>SPOTTED TAIL CREEK</u> S: 4 T: 34 R: 17W KEYA PAHA HARRY H ZIMMERMAN	PUMP	IR	.36	03/22/1962	A 10035	
<u>SPOTTED TAIL CREEK, TRIB. TO</u> S: 3 T: 34 R: 17W KEYA PAHA BURKINSHAW REVOCABLE FAMILY TRUST, NEIL & VELMA	BURKINSHAW RES. NO. 1	ST	3.89AF	11/25/1968	A 11590	
BURKINSHAW REVOCABLE FAMILY TRUST, NEIL & VELMA	BURKINSHAW RES. NO. 2	ST	7.16AF	11/25/1968	A 11591	
<u>SPOTTED TAIL CREEK</u> S: 9 T: 34 R: 17W KEYA PAHA JAMES D DOYLE	PUMP	DO	1.34	03/16/1990	A 16944	
<u>KEYAPAH RIVER</u> S: 9 T: 34 R: 17W KEYA PAHA JAMES D DOYLE	PUMP	IR	.74	03/16/1990	A 16945	
S: 15 T: 34 R: 17W KEYA PAHA BURKINSHAW REVOCABLE FAMILY TRUST, NEIL & VELMA	PUMP	IR	1.64	05/02/1966	A 10839	
BURKINSHAW REVOCABLE FAMILY TRUST, NEIL & VELMA	PUMP	IR	.17	02/07/1950	A 4587	
<u>OAK CREEK</u> S: 27 T: 34 R: 17W KEYA PAHA THOMAS G HIGGINS	T. HIGGINS RESERVOIR	ST	55.90AF	06/27/1980	A 15669	
<u>T. HIGGINS RESERVOIR</u> S: 27 T: 34 R: 17W KEYA PAHA THOMAS G HIGGINS	PUMP	SO		02/23/1989	A 16747	K
<u>SPRING BRANCH CREEK</u> S: 34 T: 34 R: 17W KEYA PAHA GEORGE HIGGINS	HIGGINS RESERVOIR	ST	2.70AF	05/25/1973	A 12873	
<u>SPRING BRANCH CREEK, TRIB. TO</u> S: 28 T: 34 R: 17W KEYA PAHA GEORGE DOYLE	PUMP	IR	1.76	06/30/1967	A 11189	
<u>OAK CREEK</u> S: 19 T: 34 R: 16W BOYD JOHN DAVIS	PUMP	IR	1.48	07/09/1969	A 11746	
JOHN & JENNIE DAVIS	DAVIS RESERVOIR	ST	6.70AF	01/08/1979	A 15382	
JOHN & JENNIE DAVIS	PUMP	IR	1.10	07/15/1976	A 14327	
<u>DAVIS RESERVOIR</u> S: 19 T: 34 R: 16W BOYD JOHN DAVIS	PUMP	SI		08/04/1980	A 15698	A-11746
JOHN DAVIS	PUMP	SI		08/04/1980	A 15698	A-14327

SURFACE WATER RIGHTS DATA
CLAIMS, APPLICATIONS, AND APPROPRIATIONS IN DOWNSTREAM ORDER
DIVISION NO. 2C

SOURCE LOCATION APPROPRIATOR	CARRIER GAGE	USE	GRANT IN CFS/AF	DATE OF PRIORITY	DOCKET/ APP. NUMBER	ANNOA. FT. NT.
<u>KEYAPAHA RIVER TRIB. TO</u> S: 29 T: 34 R: 16W BOYD WAYNE KIBBY	KIBBY RESERVOIR	ST	20.70AF	08/15/1978	A 15322	
<u>KEYAPAHA RIVER</u> S: 21 T: 34 R: 16W BOYD O'NEILL PRODUCTION CREDIT ASSOCIATION	PUMP	IR	.71	02/19/1957	A 9230	K
<u>MEGLIN CREEK</u> S: 21 T: 34 R: 16W BOYD SHAME FARMS, INC	KIBBY RESERVOIR	ST	15.00AF	06/14/1949	A 4481	
<u>KIBBY RESERVOIR</u> S: 21 T: 34 R: 16W BOYD O'NEILL PRODUCTION CREDIT ASSOCIATION	KIBBY CANAL	SI		06/14/1949	A 8258	A-9230 K
<u>CLINE'S RESERVOIR</u> S: 11 T: 34 R: 16W BOYD MARVIN E & JUDITH K CLINE	PUMP	SO		10/22/1976	A 14519	
<u>CLINE'S RESERVOIR</u> S: 11 T: 34 R: 16W BOYD MARVIN E & JUDITH K CLINE	PUMP	SI		10/22/1976	A 14519	A-15110
<u>LOST CREEK</u> S: 11 T: 34 R: 16W BOYD MARVIN E & JUDITH K CLINE	PUMP	IR	2.10	09/16/1977	A 15110	
<u>KEYAPAHA RIVER</u> S: 19 T: 34 R: 15W BOYD LEROY MCCARTHY	PUMP	IR	.87	08/05/1976	A 14375	#
<u>KEYA PAHA RIVER NEAR NAPER, NE</u>						
<u>DRY CREEK TRIB. TO</u> S: 1 T: 34 R: 16W BOYD DAVID J. FISCHER	HAMLING & HAMLING RES.	ST	44.70AF	02/07/1979	A 15413	
<u>HAMLING & HAMLING RESERVOIR</u> S: 1 T: 34 R: 16W BOYD DAVID J. FISCHER	PUMP	SO		03/11/1981	A 15783	
<u>KEYAPAHA RIVER</u> S: 22 T: 34 R: 15W BOYD PAUL H HONKE	PUMP	IR	.53	02/27/1974	A 12991	
<u>KEYAPAHA RIVER</u> S: 14 T: 34 R: 15W BOYD WAYNE KIBBY	PUMP	IR	.70	03/15/1968	A 11373	
<u>KEYAPAHA RIVER</u> S: 19 T: 34 R: 14W BOYD ELMER P & IRENE MAE WILLIAMSON	PUMPS	IR	.86	04/06/1953	A 5245	
<u>KEYAPAHA RIVER</u> S: 19 T: 34 R: 14W BOYD ELMER P & IRENE MAE WILLIAMSON	PUMP	IR	1.20	05/03/1966	A 10840	K
<u>KEYAPAHA RIVER</u> S: 27 T: 34 R: 14W BOYD JEROME REIMAN	PUMP	IR	6.34	07/02/1970	A 11987	
<u>KEYAPAHA RIVER</u> S: 27 T: 34 R: 14W BOYD JAMES L LIEWER	PUMP	IR	3.84	02/19/1974	A 12983	

SURFACE WATER RIGHTS DATA
CLAIMS, APPLICATIONS, AND APPROPRIATIONS IN DOWNSTREAM ORDER
DIVISION NO. 2C

SOURCE LOCATION APPROPRIATOR	CARRIER GAGE	USE	GRANT IN CFS/AF	DATE OF PRIORITY	DOCKET/ APP. NUMBER	ANNOA. FT. NT.
<u>SANDY CREEK BIG TRIB TO</u> S: 26 T: 31 R: 15W HOLT EDWIN RENTSCHLER	RENTSCHLER RESERVOIR	ST	17.00AF	10/13/1976	A 14506	
<u>RENTSCHLER RESERVOIR</u> S: 26 T: 31 R: 15W HOLT EDWIN RENTSCHLER	PUMP	SO		10/13/1976	A 14507	
<u>SANDY CREEK BIG</u> S: 14 T: 31 R: 15W HOLT DALE GILBERT	PUMP	IR	.50	01/13/1966	A 10748	K
DALE GILBERT	PUMP	IR	.56	04/19/1993	A 17274	
OLIVER HORTON	PUMP	IR	.86	04/25/1995	A 17447	
<u>SANDY CREEK BIG TRIB TO</u> S: 15 T: 31 R: 15W HOLT R C WADSWORTH	PUMP	IR	.46	03/23/1976	A 14117	
S: 10 T: 31 R: 15W HOLT JEROME E WEBER	WEBER RESERVOIR	ST	10.26AF	08/14/1974	A 13147	
<u>SANDY CREEK BIG</u> S: 3 T: 31 R: 15W HOLT SALSNESS RANCH, INC	PUMP	IR	3.34	02/21/1973	A 12812	
<u>SPRING CREEK</u> S: 4 T: 31 R: 15W HOLT SALSNESS RANCH, INC	WILSON RESERVOIR	ST	11.20AF	05/08/1967	A 11131	
SALSNESS RANCH, INC	PUMP	IR	7.96	03/06/1973	A 12821	
SALSNESS RANCH, INC	PUMP	IR	4.39	03/08/1965	A 10558	
<u>SPRING CREEK TRIB TO</u> S: 4 T: 31 R: 15W HOLT SALSNESS RANCH, INC	PUMP	IR	1.29	09/25/1981	A 15999	K
<u>CONWAY BRANCH</u> S: 4 T: 31 R: 15W HOLT SALSNESS RANCH, INC	SALSNESS RESERVOIR	ST	11.90AF	03/24/1978	A 15212	
<u>SANDY CREEK BIG</u> S: 34 T: 32 R: 15W HOLT L A BREINER	PUMP	IR	1.37	02/27/1967	A 11048	
<u>SANDY CREEK BIG TRIB TO</u> S: 35 T: 32 R: 15W HOLT SIMON TIMMERMANS	PUMP	IR	.57	10/01/1969	A 11809	
SIMON TIMMERMANS	TIMMERMANS RESERVOIR	ST	11.97AF	10/01/1969	A 11810	
<u>TIMMERMANS RESERVOIR</u> S: 35 T: 32 R: 15W HOLT SIMON TIMMERMANS	PUMP	SI		10/01/1969	A 11811	A-11809
<u>SANDY CREEK BIG</u> S: 15 T: 32 R: 15W HOLT HIGHLAND SPRINGS RANCH	PUMP	IR	3.53	01/17/1967	A 11019	

SURFACE WATER RIGHTS DATA
CLAIMS, APPLICATIONS, AND APPROPRIATIONS IN DOWNSTREAM ORDER
DIVISION NO. 2C

SOURCE LOCATION APPROPRIATOR	CARRIER GAGE	USE	GRANT IN CFS/AF	DATE OF PRIORITY	DOCKET/ APP. NUMBER	ANNOTA. FT. NT.
<u>SANDY CREEK, BIG, TRIB. TO</u>						
S: 10 T: 32 R: 15W HOLT						
HIGHLAND SPRINGS RANCH	PUMP	IR	.71	05/25/1967	A 11148	
HIGHLAND SPRINGS RANCH	SMITH RESERVOIR NO. 1	ST	22.00AF	12/22/1959	A 9783	
<u>SMITH RESERVOIR NO. 1</u>						
S: 10 T: 32 R: 15W HOLT						
HIGHLAND SPRINGS RANCH	PUMP	SI		05/25/1967	A 11149	A-11148
<u>SANDY CREEK, BIG</u>						
S: 31 T: 33 R: 14W HOLT						
RUSSEL HIPKE	PUMP	IR	2.64	01/10/1967	A 11009	R P-463
RUSSEL HIPKE	PUMP	IR	2.25	07/13/1973	A 12901	
HIPKE, ETAL	PUMP	IR	1.79	03/23/1990	A 16963	
<u>SANDY CREEK, BIG, TRIB. TO</u>						
S: 31 T: 33 R: 14W HOLT						
RUSSEL HIPKE	HIPKE RESERVOIR	ST	58.40AF	01/04/1980	A 15603	
<u>HIPKE RESERVOIR</u>						
S: 31 T: 33 R: 14W HOLT						
RUSSEL HIPKE	PUMP	SI		01/04/1980	A 15604	A-12901
RUSSEL HIPKE	PUMP	SI		01/04/1980	A 15604	A-16963
<u>SANDY CREEK, LITTLE</u>						
S: 19 T: 33 R: 13W BOYD						
JAMES L ALLYN	PUMP	IR	1.78	10/26/1981	A 16012	
S: 18 T: 33 R: 13W HOLT						
JAMES L ALLYN	PUMP	IR	1.83	12/22/1976	A 14604	
<u>NIORARA RIVER</u>						
S: 8 T: 33 R: 13W BOYD						
A M ENGELHAUPT	PUMP	IR	4.12	04/24/1968	A 11406	
<u>HULL LAKE SPRINGS, TRIB. TO</u>						
S: 6 T: 33 R: 13W BOYD						
GAME AND PARKS COMMISSION	HULL LAKE RESERVOIR	ST	32.00AF	02/15/1950	A 4598	
<u>BRUSH CREEK</u>						
S: 1 T: 31 R: 14W HOLT						
CONRAD FRICKEL	FRICKEL RESERVOIR	ST	4.70AF	06/23/1975	A 13632	
S: 25 T: 32 R: 14W HOLT						
GARY & JAN WOIWA	PUMP	IR	1.39	03/29/1971	A 12195	
PAUL & LARRY POESSNECKER	PUMP	IR	1.36	02/06/1989	A 16743	
<u>BRUSH CREEK, TRIB. TO</u>						
S: 31 T: 32 R: 13W HOLT						
BRUSH CREEK GRAIN I MC	PUMP	IR	1.74	10/29/1956	A 8937	K
<u>BRUSH CREEK</u>						
S: 24 T: 32 R: 14W HOLT						
LON W & WYNELLE D KEIM	PUMP	IR	1.38	05/05/1969	A 11697	
S: 13 T: 32 R: 14W HOLT						
LON W & WYNELLE D KEIM	PUMP	IR	.97	06/12/1970	A 11973	

See "Use" definitions and footnotes on pages 49 through 52

SURFACE WATER RIGHTS DATA
CLAIMS, APPLICATIONS, AND APPROPRIATIONS IN DOWNSTREAM ORDER
DIVISION NO. 2C

SOURCE LOCATION APPROPRIATOR	CARRIER GAGE	USE	GRANT IN CFS/AF	DATE OF PRIORITY	DOCKET/ APP. NUMBER	ANNOA. FT. NT.
<u>BRUSH CREEK</u>						
S: 12 T: 32 R: 14W HOLT LON W & WYNELLE D KEIM	PUMP	IR	.24	11/13/1981	A 16020	
LON W & WYNELLE D KEIM	PUMP	IR	1.57	01/28/1981	A 15758	
<u>BRUSH CREEK TRIBUT. TO</u>						
S: 17 T: 32 R: 13W HOLT JOHN SCHWINDT	SCHWINDT RESERVOIR	ST	26.40AF	03/05/1962	A 10026	
<u>SCHWINDT RESERVOIR</u>						
S: 17 T: 32 R: 13W HOLT JOHN SCHWINDT	PUMP	SO		03/05/1962	A 10092	
<u>BRUSH CREEK TRIBUT. TO</u>						
S: 22 T: 33 R: 13W HOLT GALYEN LAND & CATTLE CO	GALYEN NORTH FISH POND	ST	3.90AF	08/15/1979	A 15551	
<u>SPRING BRANCH</u>						
S: 35 T: 33 R: 13W HOLT URBAN & LEANDER MENKE	PUMP	IR	2.24	12/01/1966	A 10989	
<u>NIORARA RIVER TRIBUT. TO</u>						
S: 24 T: 33 R: 13W HOLT SCHAFFER RANCHES, INC	SCHAFFER RESERVOIR	ST	2.30AF	06/17/1974	A 13048	
<u>NIORARA RIVER</u>						
S: 28 T: 33 R: 12W BOYD RAYMOND R NEMEC	PUMP	IR	1.01	01/27/1969	A 11625	
<u>TURKEY CREEK</u>						
S: 26 T: 32 R: 13W HOLT RODNEY D & JANE M FRICKEL	COLEMAN RESERVOIR NO. 1	ST	35.10AF	06/18/1963	A 10207	
<u>COLEMAN RESERVOIR NO. 1</u>						
S: 26 T: 32 R: 13W HOLT RODNEY D & JANE M FRICKEL	PUMP	SO		09/13/1963	A 10243	
<u>TURKEY CREEK</u>						
S: 6 T: 32 R: 12W HOLT FRICKEL FRICKEL & FRICKEL	PUMP	IR	4.65	02/02/1976	A 13981	
<u>TURKEY CREEK TRIBUT. TO</u>						
S: 5 T: 32 R: 12W HOLT MILES PUBLISHING COMPANY	MILES RESERVOIR	ST	4.79AF	07/28/1975	A 13688	
<u>TURKEY CREEK LITTLE</u>						
S: 20 T: 33 R: 12W HOLT WILLIAM STORJOHANN	STORJOHANN POND NO. 1	ST	9.30AF	10/26/1964	A 10462	
<u>NIORARA RIVER</u>						
S: 27 T: 33 R: 12W HOLT DUANE DOWD ET AL	PUMP	IR	6.12	03/23/1976	A 14118	
DUANE DOWD ET AL	PUMP	IR	.37	09/23/1976	A 14477	
<u>DEVILS GULCH TRIBUT. TO</u>						
S: 2 T: 32 R: 12W HOLT RICHARD B & NANCY J LIMBACH	PUMP	IR	2.18	11/09/1967	A 11276	

SURFACE WATER RIGHTS DATA
CLAIMS, APPLICATIONS, AND APPROPRIATIONS IN DOWNSTREAM ORDER
DIVISION NO. 2C

SOURCE LOCATION APPROPRIATOR	CARRIER GAGE	USE	GRANT IN CFS/AF	DATE OF PRIORITY	DOCKET/APP. NUMBER	ANNO. FT. NT.
<u>DEVILS GULCH, TRIB. TO</u>						
S: 2 T: 32 R: 12W HOLT RICHARD B & NANCY J LIMBACH	CUATT RESERVOIR NO. 1	ST	2.00AF	08/08/1960	A 9850	
<u>CUATT RESERVOIR NO. 1</u>						
S: 2 T: 32 R: 12W HOLT RICHARD B & NANCY J LIMBACH	PUMP	SO		08/29/1966	A 10943	
<u>NIOBRARA RIVER</u>						
S: 30 T: 33 R: 11W CHERRY NEBRASKA PUBLIC POWER DISTRICT	NORTHERN NEBRASKA PLANT NO. 1	PR	35.00	09/12/1896	A 359 R	T-433
NEBRASKA PUBLIC POWER DISTRICT	NORTHERN NEBRASKA PLANT NO. 1	PR	1450.00	10/30/1923	A 1725	
NEBRASKA PUBLIC POWER DISTRICT	NORTHERN NEBRASKA PLANT NO. 1	RD		08/20/1925	A 1777	A-1725
NEBRASKA PUBLIC POWER DISTRICT	NORTHERN NEBRASKA PLANT NO. 1	RD		08/29/1927	A 1955	A-1725
NEBRASKA PUBLIC POWER DISTRICT	NORTHERN NEBRASKA PLANT NO. 1	PR	550.00	06/08/1942	A 3574	A-1725 #
<u>YOUNG CREEK, TRIB. TO</u>						
S: 31 T: 33 R: 11W HOLT HARRY E & ROSEMARY PROUTY	PROUTY WEST RESERVOIR	ST	9.10AF	06/24/1975	A 13635	
HARRY E & ROSEMARY PROUTY	PROUTY EAST RESERVOIR	ST	11.50AF	06/24/1975	A 13634	
<u>YOUNG CREEK</u>						
S: 31 T: 33 R: 11W HOLT HARRY E & ROSEMARY PROUTY	PROUTY RESERVOIR NO. 4	ST	21.00AF	03/27/1978	A 15214	
S: 32 T: 33 R: 11W HOLT HARRY E & ROSEMARY PROUTY	PUMP	IR	1.11	02/25/1972	A 12519	K
HARRY E & ROSEMARY PROUTY	PROUTY YOUNG CREEK RES.	ST	17.80AF	06/25/1980	A 15661	
<u>PROUTY YOUNG CREEK RESERVOIR</u>						
S: 32 T: 33 R: 11W HOLT HARRY E & ROSEMARY PROUTY	PUMP	SI		06/25/1980	A 15662	A-12519 K
<u>NIOBRARA RIVER</u>						
S: 32 T: 33 R: 11W HOLT HARRY E & ROSEMARY PROUTY	PUMP	IR	.38	03/31/1977	A 14870	
S: 33 T: 33 R: 11W HOLT NEIL HIPKE	PUMP	IR	1.14	03/04/1975	A 13454	
S: 34 T: 33 R: 11W BOYD BELVA JOHNSON	PUMPS	IR	1.14	01/14/1957	A 9100	
<u>PROUTY SPRINGS</u>						
S: 5 T: 32 R: 11W HOLT LORENA E PROUTY	PROUTY CANAL	IR	1.44	06/01/1934	A 2393	
LORENA E PROUTY	PUMP	IR	1.87	10/15/1976	A 14510	K

SURFACE WATER RIGHTS DATA
CLAIMS, APPLICATIONS, AND APPROPRIATIONS IN DOWNSTREAM ORDER
DIVISION NO. 2C

SOURCE LOCATION APPROPRIATOR	CARRIER GAGE	USE	GRANT IN CFS/AF	DATE OF PRIORITY	DOCKET/ APP. NUMBER	ANNOA. FT. NT.
<u>NIOBRARA RIVER, TRIB. TO</u> S: 4 T: 32 R: 11W HOLT						
LILLIE H WITHERWAX <u>WITHERWAX RESERVOIR</u>	WITHERWAX RESERVOIR	ST	14.00AF	02/06/1961	A 9886	
S: 4 T: 32 R: 11W HOLT LILLIE H WITHERWAX				02/06/1961	A 10020	
<u>NIOBRARA RIVER, TRIB. TO</u> S: 4 T: 32 R: 11W HOLT						
LILLIE H WITHERWAX <u>NIOBRARA RIVER</u>	PUMP	IR	.31	01/26/1959	A 9685	
S: 2 T: 32 R: 11W BOYD DELWIN RUDA	PUMP	IR	1.39	12/28/1956	A 9063	
<u>EAGLE CREEK, EAST BRANCH</u> S: 6 T: 30 R: 12W HOLT						
GORDON D JOHNSON <u>EAGLE CREEK, MIDDLE BRANCH</u>	PUMP	IR	.91	07/12/1955	A 7759	
S: 9 T: 30 R: 13W HOLT HELEN L SEGER	PUMP	IR	1.77	05/19/1980	A 15650	-
S: 17 T: 30 R: 13W HOLT LOUIS GOEKE	GOEKE RESERVOIR NO. 1	ST	4.20AF	08/06/1971	A 12343	
<u>EAGLE CREEK, MIDDLE BRANCH, TRIB. TO</u> S: 7 T: 30 R: 13W HOLT						
JAMES W GALYEN <u>EAGLE CREEK, MIDDLE BRANCH</u>	GALYEN RESERVOIR	ST	7.94AF	09/11/1974	A 13199	
S: 8 T: 30 R: 13W HOLT LOUIS GOEKE	PUMP	IR	.54	03/01/1971	A 12174	-
S: 9 T: 30 R: 13W HOLT PAUL F SEGER	GOEKE RESERVOIR NO. 2	ST	7.50AF	08/06/1971	A 12344	
<u>EAGLE CREEK, MIDDLE BRANCH, TRIB. TO</u> S: 1 T: 30 R: 14W HOLT	BECKER CANAL	IR	.24	11/30/1894	D 274	P-479 %
EAGLE CREEK LODGE S: 9 T: 30 R: 13W HOLT	EAGLE CREEK RESERVOIR	ST	141.00AF	07/31/1972	A 12702	
PAUL F SEGER S: 4 T: 30 R: 13W HOLT	BOKHOF CANAL	IR	.48	09/18/1894	D 275	P-478 %
DORIS W SLOAN <u>EAGLE CREEK, MIDDLE BRANCH</u>	TIELKE RESERVOIR NO. 1	ST	20.10AF	07/10/1963	A 10216	
S: 2 T: 30 R: 13W HOLT PAUL F SEGER	PUMP	IR	2.13	05/06/1963	A 10186	
<u>EAGLE CREEK, NORTH BRANCH</u> S: 26 T: 31 R: 13W HOLT						
ALBERT WIDTFELDT	PUMP	IR	1.75	06/26/1974	A 13054	

SURFACE WATER RIGHTS DATA
CLAIMS, APPLICATIONS, AND APPROPRIATIONS IN DOWNSTREAM ORDER
DIVISION NO. 2C

SOURCE LOCATION APPROPRIATOR	CARRIER GAGE	USE	GRANT IN CFS/AF	DATE OF PRIORITY	DOCKET/ APP. NUMBER	ANNOA. FT. NT.
<u>EAGLE CREEK</u> S: 8 T: 31 R: 12W HOLT MERLE J & ANITA M LIEWER	PUMP	IR	.58	02/05/1973	A 12800	
<u>EAGLE CREEK TRIB. TO</u> S: 5 T: 31 R: 12W HOLT RAY LYNN J KAPECKY	PUMP	IR	1.61	05/19/1967	A 11141	
<u>HONEY CREEK</u> S: 22 T: 31 R: 12W HOLT DAVID G BOICE	PUMP	IR	1.90	10/30/1978	A 15358	K
S: 10 T: 31 R: 12W HOLT CHARLES I ANDERSON	PUMP	IR	1.92	02/05/1974	A 12975	K
<u>EAGLE CREEK</u> S: 33 T: 32 R: 12W HOLT DON D BAILEY	PUMP	IR	1.30	12/15/1981	A 16026	
S: 27 T: 32 R: 12W HOLT LORETTA HYNES	PUMP	IR	.43	07/30/1956	A 8700	K
S: 26 T: 32 R: 12W HOLT RONALD BRION	PUMP	IR	9.87	02/13/1976	A 14018	
S: 24 T: 32 R: 12W HOLT GEORGE M MELLOR	PUMP	IR	.43	01/02/1957	A 9078	
S: 21 T: 32 R: 11W HOLT M A MILLER	PUMP	IR	2.72	02/08/1967	A 11040	K
<u>CAMP CREEK</u> S: 19 T: 31 R: 11W HOLT ROBERT PETERSON	CAMP CREEK CAT RESERVOIR	ST	12.80AF	05/02/1977	A 14925	
<u>EAGLE CREEK</u> S: 11 T: 32 R: 11W HOLT FRANK SEARLES	PUMP	IR	.71	10/05/1955	A 8215	
AUSTIN A SEARLES	PUMP	IR	1.83	02/22/1967	A 11046	
<u>EAGLE CREEK TRIB. TO</u> S: 11 T: 32 R: 11W HOLT LORENE SCHAAF	SCHAAF RESERVOIR	ST	22.04AF	07/08/1974	A 13066	
<u>SPRINGS, SPINAR</u> S: 1 T: 32 R: 11W HOLT LORENE SCHAAF	SPINAR CANAL	IR	.23	04/09/1935	A 2535	
<u>NIORRARA RIVER</u> S: 6 T: 32 R: 10W BOYD PAUL E ALLEN	PUMP	IR	.77	04/12/1982	A 16007	
<u>NIORRARA RIVER TRIB. TO</u> S: 7 T: 32 R: 10W HOLT VELDON PINKERMAN	PINKERMAN RES. NO. 1	ST	4.20AF	07/11/1966	A 10800	
<u>SPRINGS, WREDE</u> S: 8 T: 32 R: 10W HOLT JOSEPH C KAMPHAUS	WREDE CANAL	IR	.31	07/28/1934	A 2449	

SURFACE WATER RIGHTS DATA
CLAIMS, APPLICATIONS, AND APPROPRIATIONS IN DOWNSTREAM ORDER
DIVISION NO. 2C

SOURCE LOCATION APPROPRIATOR	CARRIER GAGE	USE	GRANT IN CFS/AF	DATE OF PRIORITY	DOCKET/ APP. NUMBER	ANNOA. FT. NT.
<u>NIORARA RIVER, TRIB. TO</u> S: 9 T: 32 R: 10W HOLT WILLIAM F BECKER	BECKER RESERVOIR NO. 1	ST	5.49AF	06/13/1975	A 13624	
<u>NIORARA RIVER</u> S: 10 T: 32 R: 10W HOLT SALLY A BECKER	PUMP	IR	1.87	02/28/1977	A 14761	
S: 11 T: 32 R: 10W HOLT SMITH MUELLER & HOFFMAN	PUMP	IR	1.19	01/15/1976	A 13944	
SMITH MUELLER & HOFFMAN	PUMP	IR	1.13	11/21/1978	A 15364	
<u>REDBIRD CREEK</u> S: 23 T: 30 R: 11W HOLT DALE F & SUSAN D KRUGMAN	PUMP	IR	.95	12/04/1959	A 9778	
S: 14 T: 30 R: 11W HOLT GUY L JOHNSON	PUMP	IR	1.08	03/04/1981	A 15778	K
S: 1 T: 30 R: 11W HOLT VERN WREDE	PUMP	IR	1.75	11/19/1970	A 12116	
VERN WREDE	PUMP	IR	1.41	09/13/1971	A 12378	
TIM MANN	PUMP	IR	.94	07/02/1956	A 8655	
<u>BLACKBIRD CREEK</u> S: 32 T: 31 R: 11W HOLT ROY BOSHART	PUMP	IR	1.07	04/05/1990	A 16968	
S: 29 T: 31 R: 11W HOLT ARTHUR A MANN	PUMP	IR	.43	09/25/1969	A 11805	
ARTHUR A MANN	PUMP	IR	.42	04/10/1967	A 11104	
S: 20 T: 31 R: 11W HOLT EMIL L BARTOS	PUMP	IR	.20	05/07/1982	A 16103	K
S: 16 T: 31 R: 11W HOLT BOARD OF EDUCATIONAL LANDS & FUNDS	PUMP	IR	.69	04/07/1964	A 10346	K
S: 10 T: 31 R: 11W HOLT LLOYD ROUSE	PUMP	IR	1.14	06/25/1976	A 14287	
<u>BLACKBIRD CREEK, TRIB. TO</u> S: 15 T: 31 R: 11W HOLT ELMER DEVALL	DEVALL RESERVOIR	ST	7.37AF	08/21/1973	A 12925	
<u>BLACKBIRD CREEK</u> S: 15 T: 31 R: 11W HOLT ANDREW H JOHNSON	PUMP	IR	.86	10/23/1975	A 13835	
<u>REDBIRD CREEK, TRIB. TO</u> S: 18 T: 31 R: 10W HOLT VIRGIL L PINKERMAN	PUMP	IR	.97	01/18/1971	A 12142	
VIRGIL L PINKERMAN	PINKERMAN RES. NO. 2	ST	36.50AF	06/25/1971	A 12304	
<u>PINKERMAN RESERVOIR NO. 2</u> S: 18 T: 31 R: 10W HOLT VIRGIL L PINKERMAN	PUMP	SI		06/25/1971	A 12305	A-12142

SURFACE WATER RIGHTS DATA
CLAIMS, APPLICATIONS, AND APPROPRIATIONS IN DOWNSTREAM ORDER
DIVISION NO. 2C

SOURCE LOCATION APPROPRIATOR	CARRIER GAGE	USE	GRANT IN CFS/AF	DATE OF PRIORITY	DOCKET/ APP. NUMBER	ANNO. FT. NT.
<u>REDBIRD CREEK, TRIB. TO</u> S: 8 T: 31 R: 10W HOLT						
ROBERT J YOUNG	YOUNG RESERVOIR	ST	48.80AF	12/08/1978	A 15374	
S: 5 T: 31 R: 10W HOLT						
VIRGIL L PINKERMAN	PUMP	IR	1.76	09/13/1967	A 11248	
VIRGIL L PINKERMAN	PINKERMAN RES. NO. 1	ST	68.10AF	09/13/1967	A 11249	
<u>PINKERMAN RESERVOIR NO. 1</u> S: 5 T: 31 R: 10W HOLT						
VIRGIL L PINKERMAN	PUMP	SI		09/13/1967	A 11250	A-11248
<u>REDBIRD CREEK, TRIB. TO</u> S: 5 T: 31 R: 10W HOLT						
HELEN, MARY & MARK ASIMUS	PUMP	IR	1.64	06/01/1967	A 11158	
HELEN, MARY & MARK ASIMUS	ASIMUS RESERVOIR	ST	44.20AF	04/11/1962	A 10042	
<u>ASIMUS RESERVOIR</u> S: 5 T: 31 R: 10W HOLT						
HELEN, MARY & MARK ASIMUS	PUMP	SI		10/10/1962	A 10114	A-11158
<u>REDBIRD CREEK</u> S: 32 T: 32 R: 10W HOLT						
WILLIAM F BECKER	PUMP	IR	1.87	12/10/1976	A 14584	
WILLIAM F BECKER	BECKER RESERVOIR NO. 3	ST	11.60AF	11/29/1976	A 14569	
<u>BECKER RESERVOIR NO. 3</u> S: 31 T: 32 R: 10W HOLT						
WILLIAM F BECKER	PUMP	SI		11/29/1976	A 14570	A-14584
WILLIAM F BECKER	PUMP	SO		07/26/1979	A 15531	
<u>REDBIRD CREEK, TRIB. TO</u> S: 4 T: 31 R: 10W HOLT						
DONALD J & MARILY L GOKIE	PINKERMAN RESERVOIR	ST	14.10AF	02/13/1970	A 11866	
<u>PINKERMAN RESERVOIR</u> S: 4 T: 31 R: 10W HOLT						
DONALD J & MARILY L GOKIE	PUMP	SO		04/06/1981	A 15825	
<u>REDBIRD CREEK, TRIB. TO</u> S: 33 T: 32 R: 10W HOLT						
WILLIAM F BECKER	PUMP	IR	1.87	03/19/1976	A 14108	
WILLIAM F BECKER	BECKER RESERVOIR NO. 2	ST	53.70AF	04/06/1976	A 14154	
<u>BECKER RESERVOIR NO. 2</u> S: 33 T: 32 R: 10W HOLT						
WILLIAM F BECKER	PUMP	SI		04/06/1976	A 14155	A-14108
<u>REDBIRD CREEK</u> S: 22 T: 32 R: 10W HOLT						
RICHARD D & MADONNA M DAY	PUMP	IR	1.04	10/17/1968	A 11574	K
ERVIN C WITT	PUMP	IR	.13	01/27/1967	A 11033	K
<u>REDBIRD CREEK, TRIB. TO</u> S: 23 T: 32 R: 10W HOLT						
SHERIDAN WHIPP	PUMP	DO	.01	01/29/1997	A 17559	

SURFACE WATER RIGHTS DATA
CLAIMS, APPLICATIONS, AND APPROPRIATIONS IN DOWNSTREAM ORDER
DIVISION NO. 2C

SOURCE LOCATION APPROPRIATOR	CARRIER GAGE	USE	GRANT IN CFS/AF	DATE OF PRIORITY	DOCKET/ APP. NUMBER	ANNOA. FT. NT.
<u>REDBIRD CREEK, TRIB. TO</u>						
S: 22 T: 32 R: 10W HOLT ERVIN C WITT		WITT RESERVOIR NO. 1	ST	9.30AF	06/20/1969	A 11732
<u>LOUSE CREEK</u>						
S: 36 T: 32 R: 10W HOLT MARVIN L VONASEK	PUMP		IR	1.96	03/10/1969	A 11664
MARVIN L VONASEK	PUMP		IR	.69	04/02/1971	A 12283
MARVIN L VONASEK	PUMP		IR	1.87	11/29/1989	A 16898
S: 30 T: 32 R: 9W HOLT JOE F FORMAN & SONS	PUMP		IR	1.24	09/18/1970	A 12080
JOE F FORMAN & SONS	PUMP		IR	.98	04/13/1976	A 14174
<u>SQUAM CREEK</u>						
S: 22 T: 32 R: 9W HOLT DENNIS D HRBEK	PUMP		IR	1.11	07/11/1989	A 16842
<u>STEEL CREEK</u>						
S: 14 T: 31 R: 9W HOLT NELSON RANCHES, INC	PUMP		IR	.75	05/05/1969	A 11696
S: 2 T: 31 R: 9W HOLT MARLIN & DENISE DROBNY	PUMP		IR	3.59	04/25/1966	A 10837
S: 31 T: 32 R: 8W KNOX LEONA M ROE	PUMP		IR	3.14	11/02/1978	A 15360
S: 29 T: 32 R: 8W KNOX RUZICKA & RUZICKA FARMS	PUMP		IR	1.80	05/12/1967	A 11137
RUZICKA & RUZICKA FARMS	PUMP		IR	1.89	05/18/1981	A 15871
S: 20 T: 32 R: 8W KNOX RUZICKA & RUZICKA FARMS	PUMP		IR	2.67	01/26/1995	A 17427
<u>NIORRARA RIVER</u>						
S: 16 T: 32 R: 8W KNOX ROBERT (MRS) PISCHEL	PUMP		IR	.80	07/31/1956	A 8707
ROBERT (MRS) PISCHEL	PUMP		IR	.66	02/25/1958	A 9597
PISCHEL, SYOBODA & DIEZ	PUMP		IR	1.07	03/16/1966	A 10804
S: 15 T: 32 R: 8W KNOX LARRY D NEILSEN	PUMP		IR	2.07	11/20/1970	A 12117
LARRY D NEILSEN	PUMP		IR	.84	05/13/1955	A 7466
LARRY D NEILSEN	PUMP		IR	.56	04/24/1973	A 12865
		NIORRARA RIVER NEAR VERDEL, NE				#
S: 24 T: 32 R: 8W KNOX JOE E & CARROL PISCHEL	PUMP		IR	1.45	09/27/1966	A 10958
						K
<u>PISHEL CREEK</u>						
S: 23 T: 32 R: 8W KNOX WILLARD RUZICKA			DO	.01	06/01/1992	A 17189
<u>PISHEL CREEK, TRIB. TO</u>						
S: 7 T: 31 R: 8W KNOX EMIL L BARTOS		BARTOS RESERVOIR	ST	89.00AF	01/03/1975	A 13343

SURFACE WATER RIGHTS DATA
CLAIMS, APPLICATIONS, AND APPROPRIATIONS IN DOWNSTREAM ORDER
DIVISION NO. 2C

SOURCE LOCATION APPROPRIATOR	CARRIER GAGE	USE	GRANT IN CFS/AF	DATE OF PRIORITY	DOCKET/APP. NUMBER	ANNOA. FT. NT.
<u>PISHEL CREEK</u> S: 7 T: 31 R: 8W KNOX EMIL L BARTOS	PUMP	IR	3.84	03/18/1975	A 13479	
<u>BARTOS RESERVOIR</u> S: 7 T: 31 R: 8W KNOX EMIL L BARTOS	PUMP	SI		02/22/1977	A 14748	A-13479
<u>PISHEL CREEK, TRIB. TO</u> S: 8 T: 31 R: 8W KNOX EMIL L BARTOS	BARTOS RESERVOIR NO. 2	ST	49.30AF	01/29/1979	A 15404	
<u>BARTOS RESERVOIR NO. 2</u> S: 8 T: 31 R: 8W KNOX EMIL L BARTOS	PUMP	SI		01/29/1979	A 15405	A-13479
<u>PISHEL CREEK</u> S: 8 T: 31 R: 8W KNOX EMIL L BARTOS	PUMP	IR	.57	07/29/1976	A 14359	
<u>FRANK G BARTOS</u> FRANK G BARTOS	FRANK BARTOS RESERVOIR	ST	11.30AF	09/24/1976	A 14479	
<u>BARTOS, FRANK, RESERVOIR</u> S: 8 T: 31 R: 8W KNOX FRANK G BARTOS	PUMP	SI		09/02/1977	A 15102	A-14359
<u>PISHEL CREEK, TRIB. TO</u> S: 34 T: 32 R: 8W KNOX LEONARD HAINERAICH	PUMP	IR	1.11	08/12/1966	A 10928	
<u>S: 33 T: 32 R: 8W KNOX</u> LEONARD HAINERAICH	HAINERAICH RESERVOIR	SI	10.00AF	02/24/1993	A 17251	A-10928
<u>LEONARD HAINERAICH</u>	HAINERAICH RESERVOIR	ST	24.30AF	09/01/1967	A 11241	
<u>LEONARD HAINERAICH</u>	HAINERAICH RESERVOIR	SS	10.00AF	06/17/1992	A 17200	
<u>HAINERAICH RESERVOIR</u> S: 34 T: 32 R: 8W KNOX LEONARD HAINERAICH	PUMP	SI		01/11/1968	A 11312	A-10928
<u>MIDRRARA RIVER</u> S: 25 T: 32 R: 8W KNOX EDWARD L & MARIE F SEDIVY	PUMP	IR	.33	08/07/1974	A 13139	K
<u>S: 29 T: 32 R: 7W KNOX</u> ROLLA KREYCIK	PUMP	IR	1.16	01/22/1957	A 9125	
<u>SOLDIER CREEK, TRIB. TO</u> S: 10 T: 31 R: 8W KNOX LARRY D NEILSEN	PUMP	IR	1.82	05/16/1990	A 16990	
<u>SOLDIER CREEK</u> S: 11 T: 31 R: 8W KNOX M K M RANCH A NEBRASKA PARTNERSHIP	CRAPPIE LAKE	ST	18.20AF	09/24/1991	A 17114	
<u>M K M RANCH A NEBRASKA PARTNERSHIP</u>	VONASEK RESERVOIR	ST	28.00AF	01/09/1953	A 5128	
<u>VONASEK RESERVOIR</u> S: 12 T: 31 R: 8W KNOX M K M RANCH A NEBRASKA PARTNERSHIP	PUMP	SO		01/09/1953	A 5799	

SURFACE WATER RIGHTS DATA
CLAIMS, APPLICATIONS, AND APPROPRIATIONS IN DOWNSTREAM ORDER
DIVISION NO. 2C

SOURCE LOCATION APPROPRIATOR	CARRIER GAGE	USE	GRANT IN CFS/AF	DATE OF PRIORITY	DOCKET/ APP. NUMBER	ANNOA. FT. NT.
<u>NIOBRARA RIVER</u> S: 4 T: 31 R: 7W KNOX NORBERT DOBIAS	PUMP	IR	2.86	05/26/1981	A 15876	
<u>NIOBRARA RIVER TRIBUT.</u> S: 9 T: 31 R: 7W KNOX BERNICE L DOBIAS	DOBIAS RESERVOIR	ST	17.40AF	03/24/1981	A 15799	
<u>DOBIAS RESERVOIR</u> S: 9 T: 31 R: 7W KNOX BERNICE L DOBIAS	PUMP	SO		03/24/1981	A 15800	
<u>NIOBRARA RIVER TRIBUT.</u> S: 4 T: 31 R: 7W KNOX ADOLPH J SUKUP	PUMP	IR	1.47	03/23/1976	A 14115	
<u>NIOBRARA RIVER</u> S: 3 T: 31 R: 7W KNOX ROGER KOTROUS	PUMP	IR	1.29	08/20/1956	A 8756	
<u>SCHINDLER CREEK</u> S: 28 T: 31 R: 7W KNOX WENDELL ROHRER	ROHRER IRRIGATION RESERVOIR	ST	34.70AF	04/16/1997	A 17573	
<u>ROHRER IRRIGATION RESERVOIR</u> S: 28 T: 31 R: 7W KNOX WENDELL ROHRER	PUMP	SO	31.30AF	04/16/1997	A 17574	
<u>SCHINDLER CREEK</u> S: 14 T: 31 R: 7W KNOX JAMES MALY	PUMP	IR	3.40	05/15/1995	A 17460	
<u>VERDIGRE CREEK SOUTH BRANCH TRIBUT.</u> S: 6 T: 28 R: 8W ANTELOPE ELDON L SCHACHT	SCHACHT RESERVOIR	ST	14.00AF	04/05/1979	A 15444	
<u>VERDIGRE CREEK SOUTH BRANCH</u> S: 8 T: 28 R: 8W ANTELOPE GUS GOLTER	DRAYTON CANAL	IR	1.52	08/11/1894	D 248	K
<u>ELEY CREEK</u> S: 27 T: 28 R: 8W ANTELOPE JOHN SCHLEUSENER	SCHLEUSENER RESERVOIR	ST	12.70AF	07/26/1971	A 12332	
<u>SPRING CREEK BIG TRIBUT.</u> S: 23 T: 28 R: 8W ANTELOPE JIM & CHERYL DUFF	FISH HATCHERY	FC	.50	04/07/1986	A 16482	
<u>SPRING CREEK BIG TRIBUT.</u> S: 15 T: 28 R: 8W ANTELOPE DONALD W MCBRIDE	DON MCBRIDE RESERVOIR	ST	7.10AF	10/24/1966	A 10972	
<u>SPRING CREEK BIG TRIBUT.</u> S: 14 T: 28 R: 8W ANTELOPE DAVID L G & DIXIE WILLATS	PUMP	IR	.88	12/09/1966	A 10997	K

SURFACE WATER RIGHTS DATA
CLAIMS, APPLICATIONS, AND APPROPRIATIONS IN DOWNSTREAM ORDER
DIVISION NO. 2C

SOURCE LOCATION APPROPRIATOR	CARRIER GAGE	USE	GRANT IN CFS/AF	DATE OF PRIORITY	DOCKET/ APP. NUMBER	ANNOA. FT. NT.
<u>VERDIGRE CREEK, SOUTH BRANCH</u> S: 11 T: 28 R: 8W ANTELOPE GERALD C & SHARON E HOYT	PUMP	IR	1.13	03/03/1957	A 9282	K
S: 6 T: 28 R: 7W ANTELOPE CURT R & JANICE M SCHLEUSENER	PUMP	IR	.71	09/18/1970	A 12079	
<u>VERDIGRE CREEK, EAST BRANCH</u> S: 2 T: 27 R: 7W ANTELOPE GAME AND PARKS COMMISSION	SPRING POND NO. 1	ST	1.74AF	11/22/1971	A 12436	
GAME AND PARKS COMMISSION	SPRING POND NO. 2	ST	1.59AF	11/22/1971	A 12437	
GAME AND PARKS COMMISSION	REARING PONDS	ST	1.20AF	11/22/1971	A 12438	
<u>VERDIGRE CREEK, EAST BRANCH, TRIB. TO</u> S: 34 T: 28 R: 7W ANTELOPE GAME AND PARKS COMMISSION	GROVE LAKE SILT RESERVOIR	ST	3.55AF	07/10/1962	A 10007	
S: 27 T: 28 R: 7W ANTELOPE GAME AND PARKS COMMISSION	GROVE REARING POND NO. 1	ST	.90AF	06/28/1965	A 10646	
GAME AND PARKS COMMISSION	GROVE REARING POND NO. 2	ST	2.50AF	06/28/1965	A 10647	
<u>VERDIGRE CREEK, EAST BRANCH</u> S: 22 T: 28 R: 7W ANTELOPE GAME AND PARKS COMMISSION	GROVE LAKE RESERVOIR	ST	592.00AF	01/02/1952	A 4928	
<u>HAY CREEK</u> S: 29 T: 28 R: 7W ANTELOPE GREG FLETCHER	GREG FLETCHER RESERVOIR	ST	13.73AF	09/16/1985	A 16446	
<u>VERDIGRE CREEK, EAST BRANCH</u> S: 9 T: 28 R: 7W ANTELOPE EVERETT C MEYER	PUMP	IR	.23	02/17/1977	A 14735	K
<u>VERDIGRE CREEK</u> S: 33 T: 29 R: 7W KNOX EVERETT C MEYER	PUMP	IR	1.48	01/14/1969	A 11613	
<u>MERRIMAN CREEK, TRIB. TO</u> S: 5 T: 28 R: 6W ANTELOPE GREIGHTON ROD & GUN CLUB	ROD & GUN CLUB RESERVOIR	ST	62.00AF	07/12/1946	A 3926	
<u>VERDIGRE CREEK</u> S: 11 T: 29 R: 7W KNOX EUGENE, JEAN, WILLIAM, DOROTHY HEMES	PUMP	IR	.39	05/02/1967	A 11121	K
DONALD W DOERR	PUMP	IR	.97	01/25/1984	A 16263	
<u>VERDIGRE CREEK, TRIB. TO</u> S: 10 T: 29 R: 7W KNOX DONALD W DOERR	DON DOERR RESERVOIR	ST	64.90AF	05/21/1987	A 16555	
<u>DON DOERR RESERVOIR</u> S: 10 T: 29 R: 7W KNOX DONALD W DOERR	PUMP	SI		05/23/1988	A 16648	A-16555
<u>VERDIGRE CREEK</u> S: 15 T: 30 R: 7W KNOX VAC A KOTROUS	PUMP	IR	1.75	07/25/1968	A 11510	K

SURFACE WATER RIGHTS DATA
CLAIMS, APPLICATIONS, AND APPROPRIATIONS IN DOWNSTREAM ORDER
DIVISION NO. 2C

SOURCE LOCATION APPROPRIATOR	CARRIER GAGE	USE	GRANT IN CFS/AF	DATE OF PRIORITY	DOCKET/ APP. NUMBER	ANNOA. FT. NT.
<u>VERDIGRE CREEK</u> S: 2 T: 29 R: 7W KNOX HARLAN LATIMER	PUMP	IR	.57	06/11/1984	A 16306	K
<u>VERDIGRE CREEK, MIDDLE BRANCH</u> S: 28 T: 29 R: 9W HOLT TRIPLE T CORPORATION	CLARA WATERMAN RESERVOIR	ST	57.50AF	08/11/1967	A 11221	
<u>VERDIGRE CREEK, MIDDLE BRANCH, TRIB. TO</u> S: 22 T: 29 R: 9W HOLT DOUGLAS D ROKAHR	DELBERT BOELTER RESERVOIR	ST	57.50AF	06/15/1989	A 16826	
<u>DELBERT BOELTER RESERVOIR</u> S: 22 T: 29 R: 9W HOLT DOUGLAS D ROKAHR	PUMP	SO	36.55AF	06/15/1989	A 16827	A-16826
<u>CLARA WATERMAN RESERVOIR</u> S: 28 T: 29 R: 9W HOLT TRIPLE T CORPORATION	PUMP	SI		08/11/1967	A 11222	A-11220
<u>VERDIGRE CREEK, MIDDLE BRANCH, TRIB. TO</u> S: 23 T: 29 R: 9W HOLT DELBERT BOELTER	BOELTER RESERVOIR	ST	.10AF	08/01/1966	A 10911	
S: 12 T: 29 R: 9W HOLT JAMES CLIFTON JR	CLIFTON RESERVOIR	ST	18.47AF	10/24/1972	A 12755	
<u>VERDIGRE CREEK, MIDDLE BRANCH</u> S: 33 T: 30 R: 8W KNOX VIVIANNE LEMASTERS	PUMP	IR	1.21	12/12/1968	A 11597	
VIVIANNE LEMASTERS	PUMP	IR	.36	04/26/1982	A 16097	K
<u>VERDIGRE CREEK, MIDDLE BRANCH, TRIB. TO</u> S: 34 T: 30 R: 8W KNOX ELVEN A BUTTERFIELD	BUTTERFIELD RESERVOIR	ST	21.20AF	03/16/1983	A 16184	
S: 27 T: 30 R: 8W KNOX EDWARD HEGGEMEYER	PUMP	IR	1.07	12/20/1988	A 16727	
<u>VERDIGRE CREEK, MIDDLE BRANCH</u> S: 26 T: 30 R: 8W KNOX CHARLES A & MARJORIE E. COOK	PUMP	IR	.48	10/17/1968	A 11573	K
CHARLES A & MARJORIE E. COOK	PUMP	IR	.51	03/28/1990	A 16966	
S: 25 T: 30 R: 8W KNOX DEAN N PIERCE	PUMP	IR	2.02	05/12/1981	A 15868	
S: 30 T: 30 R: 7W KNOX DEAN N PIERCE	PUMP	IR	.22	05/12/1981	A 15868	R-486
PIERCE PIERCE & BOELTER	PUMP	IR	3.28	03/13/1990	A 16943	K
DALE A & MARY L JELINEK	PUMP	IR	.62	01/03/1977	A 14624	K
S: 29 T: 30 R: 7W KNOX PAUL M & MARCELLA SUKUP	PUMP	IR	.34	09/02/1955	A 8056	K
PAUL SUKUP	PUMP	IR	.71	03/12/1982	A 16077	K
S: 28 T: 30 R: 7W KNOX ERNEST J JELINEK	JELINEK RESERVOIR	SS	20.58AF	10/19/1981	A 16009	A-13459 C

SURFACE WATER RIGHTS DATA
CLAIMS, APPLICATIONS, AND APPROPRIATIONS IN DOWNSTREAM ORDER
DIVISION NO. 2C

SOURCE LOCATION APPROPRIATOR	CARRIER GAGE	USE	GRANT IN CFS/AF	DATE OF PRIORITY	DOCKET/APP. NUMBER	ANNO. FT. NT.
<u>VERDIGRE CREEK, MIDDLE BRANCH, TRIB. TO</u> S: 33 T: 30 R: 7W KNOX ERNEST J JELINEK	JELINEK RESERVOIR	ST	20.50AF	03/06/1975	A 13459	
<u>JELINEK RESERVOIR</u> S: 33 T: 30 R: 7W KNOX ERNEST J JELINEK	PUMP	SO		03/06/1975	A 13460	
<u>VERDIGRE CREEK, MIDDLE BRANCH, TRIB. TO</u> S: 22 T: 30 R: 7W KNOX ALBERT SUKUP	SUKUP RESERVOIR	ST	16.00AF	07/07/1954	A 6413	
<u>SUKUP RESERVOIR</u> S: 22 T: 30 R: 7W KNOX ALBERT SUKUP	PUMP	SO		07/07/1954	A 6945	
<u>VERDIGRE CREEK, TRIB. TO</u> S: 11 T: 29 R: 6W KNOX ARLIE R SORENSEN	SORENSEN RESERVOIR	ST	8.00AF	12/15/1952	A 5110	
<u>SORENSEN RESERVOIR</u> S: 11 T: 29 R: 6W KNOX ARLIE R SORENSEN	PUMP	SO		12/15/1952	A 0403	
<u>VERDIGRE CREEK, NORTH BRANCH</u> S: 14 T: 30 R: 9W HOLT HERZOG & JESSEN CATTLE COMPANY	PUMP	IR	1.62	10/21/1974	A 13241	K
S: 11 T: 30 R: 9W HOLT ALFRED N KOPLIN	PUMP	IR	1.11	09/10/1991	A 17109	
S: 1 T: 30 R: 9W HOLT JAMES A PAVELKA	PUMP	IR	.87	04/22/1955	A 7324	
DAVID PAVELKA	PUMP	IR	2.41	05/04/1976	A 14210	
S: 32 T: 31 R: 8W KNOX CLAYTON C, LOIS M & ROGER M JOHNSON	PUMP	IR	4.24	11/09/1970	A 12109	
S: 34 T: 31 R: 8W KNOX MARVIN R & RAYMOND F SOUCEK, ET AL	PUMP	IR	3.98	01/06/1969	A 11611	K
ERNEST S RUZICKA	PUMP	IR	2.66	07/26/1972	A 12693	
S: 35 T: 31 R: 8W KNOX ARNOLD D & ARDITH A MILLER	PUMP	IR	2.03	04/26/1976	A 14194	K
S: 25 T: 31 R: 8W KNOX FRANK G BARTOS	FRANK BARTOS RESERVOIR	ST	5.60AF	03/18/1977	A 14822	
<u>BARTOS, FRANK RESERVOIR</u> S: 25 T: 31 R: 8W KNOX FRANK G BARTOS	PUMP	SI		03/18/1977	A 14823	A-17090
<u>VERDIGRE CREEK, NORTH BRANCH</u> S: 35 T: 31 R: 8W KNOX FRANK G BARTOS	BARTOS RESERVOIR NO. 2	ST	43.60AF	02/18/1981	A 15766	
<u>BARTOS RESERVOIR NO. 2</u> S: 25 T: 31 R: 8W KNOX FRANK G BARTOS	PUMP	SI		02/18/1981	A 15767	A-17090 K

SURFACE WATER RIGHTS DATA
CLAIMS, APPLICATIONS, AND APPROPRIATIONS IN DOWNSTREAM ORDER
DIVISION NO. 2C

SOURCE LOCATION APPROPRIATOR	CARRIER GAGE	USE	GRANT IN CFS/AF	DATE OF PRIORITY	DOCKET/ APP. NUMBER	ANNOA. FT. NT.
<u>VERDIGRE CREEK, NORTH BRANCH</u>						
S: 35 T: 31 R: 8W KNOX FRANK G BARTOS	BARTOS RESERVOIR NO. 3	ST	23.20AF	02/18/1981	A 15768	
<u>BARTOS RESERVOIR NO. 3</u>						
S: 23 T: 31 R: 8W KNOX FRANK G BARTOS	PUMP	SO		02/18/1981	A 15769	
<u>VERDIGRE CREEK, NORTH BRANCH</u>						
S: 35 T: 31 R: 8W KNOX FRANK G BARTOS	PUMP	IR	1.84	07/11/1991	A 17890	K
S: 1 T: 30 R: 8W KNOX LARRY L & MARILYN K FRANK	PUMP	IR	1.53	03/26/1970	A 11895	
LARRY L & MARILYN K FRANK	PUMP	IR	.97	01/15/1997	A 17555	
S: 6 T: 30 R: 7W KNOX JERRY L KOWOPASEK	PUMP	IR	.97	02/16/1977	A 14731	
GLEN W & DOROTHY J POLLARD	PUMP	IR	.81	02/03/1969	A 11632	K
S: 5 T: 30 R: 7W KNOX HARRY J PAVLIK	PUMP	IR	2.80	09/16/1975	A 13811	
S: 4 T: 30 R: 7W KNOX JAMES, KENT, JOHN & MRS JOHN PAVLIK	PUMP	IR	1.87	02/13/1990	A 16926	K
HARRY A PAVLIK	PUMP	IR	1.33	09/16/1975	A 13812	
S: 9 T: 30 R: 7W KNOX BERNARD SUKUP	PUMP	IR	.83	07/07/1989	A 16839	
S: 10 T: 30 R: 7W KNOX BERNARD G & MILDRED R SUKUP	PUMP	IR	1.74	09/22/1975	A 13818	K
ROBERT D FRANK	PUMP	IR	1.31	04/13/1976	A 14175	
S: 11 T: 30 R: 7W KNOX DANIEL A VAKOC	PUMP	IR	.31	09/28/1976	A 14484	
VAKOC CONSTRUCTION COMPANY	PUMP	MF	3.34	02/07/1989	A 16745	
JAMES E SUKUP	PUMP	IR	2.61	08/19/1976	A 14407	
S: 12 T: 30 R: 7W KNOX RICHARD & BONNIE JENNINGS	PUMP	IR	3.04	09/16/1976	A 14466	
<u>VERDIGRE CREEK</u>						
S: 13 T: 30 R: 7W KNOX ROGER FRANK	PUMP	IR	2.78	02/02/1998	A 17636	
S: 18 T: 30 R: 6W KNOX ALLEN WVRUNEK	PUMP	IR	1.43	09/15/1956	A 8828	
S: 8 T: 30 R: 6W KNOX JAMES G & BARBARA L CARLSON	PUMP	IR	.71	03/17/1989	A 16760	K
KENNETH W VAKOC	PUMP	IR	3.03	11/07/1988	A 16720	
S: 5 T: 30 R: 6W KNOX KENNETH W VAKOC	PUMP	IR	1.98	05/24/1967	A 11146	
S: 32 T: 31 R: 6W KNOX LEO K MLADY	PUMP	IR	.96	03/01/1978	A 15191	
ROBERT & KATHLEEN JACOBS	PUMP	IR	.97	11/16/1987	A 16604	

SURFACE WATER RIGHTS DATA
CLAIMS, APPLICATIONS, AND APPROPRIATIONS IN DOWNSTREAM ORDER
DIVISION NO. 2C

SOURCE LOCATION APPROPRIATOR	CARRIER GAGE	USE	GRANT IN CFS/AF	DATE OF PRIORITY	DOCKET/ APP. NUMBER	ANNOA. FT. NT.
<u>VERDIGRE CREEK, TRIB. TO</u> S: 35 T: 31 R: 7W KNOX MORBERT DOBIAS	DOBIAS RESERVOIR	ST	47.40AF	07/13/1979	A 15520	
<u>VERDIGRE CREEK</u> S: 29 T: 31 R: 6W KNOX EDWARD C & MARGARET E HAVLICEK	PUMP	IR	1.83	03/03/1976	A 14073	K
<u>VERDIGRE CREEK, TRIB. TO</u> S: 28 T: 31 R: 6W KNOX MARVIN J & DELORES M PAVELKA	PUMP	IR	.57	04/01/1976	A 14135	
<u>VERDIGRE CREEK</u> S: 20 T: 31 R: 6W KNOX DONALD L & CAROLYN E RANDA ROBERT D LISKA	PUMP PUMP	IR IR	.80 2.40	04/01/1954 08/09/1966	A 6160 A 10921	K
<u>VERDIGRE CREEK, TRIB. TO</u> S: 9 T: 31 R: 6W KNOX TONY C PAESL	PAESL RESERVOIR	ST	31.00AF	11/12/1957	A 9578	
<u>NIOBRARA RIVER, TRIB. TO</u> S: 18 T: 32 R: 6W KNOX NIELSEN, NIELSEN & JANAK	PUMP	IR	2.30	10/30/1975	A 13042	
S: 30 T: 32 R: 6W KNOX BOB CLARK	PUMP	IR	2.53	06/06/1994	A 17373	
<u>NIOBRARA RIVER</u> S: 17 T: 32 R: 6W KNOX ELMER D KRUPICKA	PUMP	IR	.21	04/06/1981	A 15826	

SURFACE WATER RIGHTS DATA
CLAIMS, APPLICATIONS, AND APPROPRIATIONS IN DOWNSTREAM ORDER
DIVISION NO. 2D

SOURCE LOCATION APPROPRIATOR	CARRIER GAGE	USE	GRANT IN CFS/AF	DATE OF PRIORITY	DOCKET/ APP. NUMBER	ANNO. FT. NT.
<u>SPRING BRANCH</u>						
S: 34 T: 31 R: 54W SIOUX IVOL D BUCKLEY	TUCKER CANAL	IR	.17	06/01/1883	D 557	
<u>WHITE RIVER</u>						
S: 34 T: 31 R: 54W SIOUX IVOL D BUCKLEY	PUMP	IR	.64	09/06/1957	A 9561	
<u>DEEP CREEK</u>						
S: 4 T: 30 R: 53W SIOUX DOUBLE CROSS RANCH, INC	DOUBLE CROSS RANCH RES. NO. 2 PIPELINE	ST	9.00AF	09/29/1994	A 17408	
DOUBLE CROSS RANCH, INC S: 32 T: 31 R: 53W SIOUX JACK L & MARIE E KREMAN	PIPELINE	FC	.89AF	09/29/1994	A 17409	
<u>CHARCOAL CREEK</u>						
S: 33 T: 31 R: 53W SIOUX DUANE E & MARGARET S HENRY	PUMP	IR	.58	11/22/1954	A 6814	
DUANE E & MARGARET S HENRY	CHARCOAL CANAL	IR	.13	04/02/1940	A 3130	
DUANE E & MARGARET S HENRY	PUMP	IR	.05	04/15/1968	A 11393	
DUANE E & MARGARET S HENRY	DUANE HENRY WILDLIFE POND	ST		08/26/1998	A 17694	*
<u>WHITE RIVER</u>						
S: 33 T: 31 R: 53W SIOUX DUANE E & MARGARET S HENRY	PUMP	IR	.10	04/23/1968	A 11403	
<u>DEAD MAN CREEK</u>						
S: 18 T: 30 R: 52W SIOUX GRANDE DOMAIN RETREATS	PINE RIDGE POND	ST	3.00AF	08/30/1976	A 14435	
S: 1 T: 30 R: 53W SIOUX DOUBLE CROSS RANCH, INC	PIPELINE	FC	.89AF	07/12/1994	A 17384	
DOUBLE CROSS RANCH, INC	DOUBLE CROSS RANCH RES. NO. 1	ST	2.28AF	07/12/1994	A 17383	
S: 26 T: 31 R: 53W SIOUX CITY OF CRAWFORD	DEAD MAN CANAL	DO	1.00	12/15/1938	A 2899	
<u>WHITE RIVER</u>						
S: 26 T: 31 R: 53W SIOUX CITY OF CRAWFORD	CRAWFORD WATER SYSTEM	DO	5.00	10/01/1890	D 1026	K+
<u>WHITE RIVER TRIB. TO</u>						
S: 23 T: 31 R: 53W SIOUX CHARLES G & EDITH D MACK	PUMP	IR	.39	11/29/1955	A 8266	
<u>SOLDIER CREEK</u>						
S: 5 T: 31 R: 53W SIOUX GAME AND PARKS COMMISSION	PUMP	IR	1.06	06/02/1982	A 16115	
S: 3 T: 31 R: 53W SIOUX GAME AND PARKS COMMISSION	CARTER P JOHNSON RES.	ST	124.00AF	10/13/1958	A 9654	
<u>CARTER P JOHNSON RESERVOIR</u>						
S: 2 T: 31 R: 53W SIOUX GAME AND PARKS COMMISSION	PUMP	SO		06/02/1982	A 16114	

SURFACE WATER RIGHTS DATA
CLAIMS, APPLICATIONS, AND APPROPRIATIONS IN DOWNSTREAM ORDER
DIVISION NO. 2D

SURFACE LOCATION APPROPRIATOR	CARRIER GAGE	USE	GRANT IN CFS/AF	DATE OF PRIORITY	DOCKET/ APP. NUMBER	ANNOA. FT. NT.
<u>WHITE RIVER TRIBUT. TO</u> S: 8 T: 31 R: 52W DAWES U S DEPT. OF INTERIOR	FISH HATCHERY	FC	2.25	02/26/1968	A 11346	
<u>WHITE RIVER</u> S: 10 T: 31 R: 52W DAWES GAME AND PARKS COMMISSION <u>GOLF COURSE POND</u>	GOLF COURSE POND	ST	210.00AF	04/05/1991	A 17064	P-473
S: 10 T: 31 R: 52W DAWES GAME AND PARKS COMMISSION <u>WHITE RIVER</u>	PUMP	SO	210.00AF	09/11/1991	A 17110	
S: 3 T: 31 R: 52W DAWES CITY OF CRAWFORD	PUMP WHITE RIVER AT CRAWFORD, NE	IR	.57	03/12/1929	A 2075	#
GEORGE MOODY S: 34 T: 32 R: 52W DAWES	PUMP	IR	.05	05/10/1934	A 2381	
WHITE RIVER IRRIGATION DISTRICT	WHITE RIVER CANAL	IR	4.28	12/31/1894	D 477	T-508 K
WHITE RIVER IRRIGATION DISTRICT	WHITE RIVER CANAL	IR	1.43	03/11/1909	A 936	K
WHITE RIVER IRRIGATION DISTRICT	WHITE RIVER CANAL	IR	3.45	04/06/1981	A 15828	
WHITE RIVER IRRIGATION DISTRICT	SOUTHER RESERVOIR	SS	41.00AF	06/16/1981	A 15895	A-4864 C
S: 35 T: 32 R: 52W DAWES CROW BUTTE RESOURCES INC	PUMP	MF	.02	10/29/1987	A 16599	
S: 19 T: 32 R: 51W DAWES ROLAND & JEAN E DRINKWALTER	RASHER-FORBES CANAL	IR	.50	09/26/1911	A 1128	
S: 35 T: 32 R: 52W DAWES MELVIN E BEAVER	PUMP	IR	.07	05/31/1979	A 15484	
S: 26 T: 32 R: 52W DAWES JERALD C & HELEN WALLACE	HALL PUMP	IR	.73	01/10/1895	D 478CR	P-279 K
BENJAMIN C & BARBARA L FERGUSON	PUMP	IR	.07	07/25/1977	A 15041	
HARRIS & COOPER IRRIGATION ASSOCIATION	HARRIS-COOPER CANAL	IR	10.39	03/09/1894	D 464A	K
HARRIS & COOPER IRRIGATION ASSOCIATION	HARRIS-COOPER CANAL	IR	1.57	06/15/1894	D 464B	
GEORGE J SCHILLING	HARRIS-COOPER CANAL	IR	.16	06/29/1894	D 467 R	P-441
GEORGE J SCHILLING	HARRIS-COOPER CANAL	IR	.08	05/23/1963	A 10193 R	P-440
DAN FISHER	HARRIS-COOPER CANAL	IR	2.52	05/28/1975	A 13682	K
SIOUX LIVESTOCK COMPANY	HARRIS-COOPER CANAL	IR	.23	09/27/1976	A 14480	K
OSTERMEYER RANCH, INC	HARRIS-COOPER CANAL	IR	.86	06/21/1977	A 14989	K
GEORGE J SCHILLING	HARRIS-COOPER CANAL	IR	.17	03/26/1979	A 15440 R	P-442
ANTON P ROOS	PUMP	IR	.30	08/21/1950	A 4740	K
<u>WHITE CLAY CREEK</u> S: 36 T: 37 R: 52W DAWES BOARD OF EDUCATIONAL LANDS & FUNDS	DODD RESERVOIR	ST	86.50AF	09/31/1961	A 9979	
S: 13 T: 31 R: 52W DAWES WILLIAM H DODD	HAZELTON CANAL	IR	.07	05/15/1894	D 475	

SURFACE WATER RIGHTS DATA
CLAIMS, APPLICATIONS, AND APPROPRIATIONS IN DOWNSTREAM ORDER
DIVISION NO. 2D

SOURCE LOCATION APPROPRIATOR	CARRIER OF GAGE	USE	GRANT IN CFS/AF	DATE OF PRIORITY	DOCKET/APP. NUMBER	ANNO. FT. NT.
<u>DODD RESERVOIR</u>						
S: 13 T: 31 R: 52W DAWES						
WILLIAM H DODD	HAZELTON CANAL	SI		02/21/1964	A 10312	D-475
WILLIAM H DODD	HAZELTON CANAL	SO		02/21/1964	A 10312	
<u>WHITE CLAY CREEK</u>						
S: 11 T: 31 R: 52W DAWES						
DONALD C REYNOLDS	PUMP	DO	.03	03/20/1986	A 16478	
S: 2 T: 31 R: 52W DAWES						
ROBERT H MCDOWELL	COOPER CANAL	IR	.66	06/22/1895	A 42	K
ROBERT H MCDOWELL	PUMP	IR	.05	06/22/1895	A 42 R P-128	
S: 35 T: 32 R: 52W DAWES						
GORDON K & FRANCES MOORE	PUMP	IR	.83	06/22/1895	A 42 R P-408	K
S: 2 T: 31 R: 52W DAWES						
ROBERT H MCDOWELL	MCDOWELL RESERVOIR	ST	23.89AF	01/22/1929	A 2063	
S: 35 T: 32 R: 52W DAWES						
JOSEPH A & JULIE A ROOS	MCFARLAND CANAL	IR	1.64	05/18/1891	D 960	
WHITE RIVER IRRIGATION DISTRICT	WHITE RIVER CANAL	IR	1.00	12/31/1894	D 477 R P-494	
<u>ENGLISH CREEK</u>						
S: 12 T: 31 R: 52W DAWES						
ROBERT H MCDOWELL	MCDOWELL SYSTEM	IR	3.00	10/24/1904	A 772	H
ROBERT H MCDOWELL	MCDOWELL LAKE NO. 1	ST	36.22AF	01/22/1929	A 2064	
S: 2 T: 31 R: 52W DAWES						
ROBERT H MCDOWELL	MCDOWELL LAKE NO. 3	ST	5.05AF	01/22/1929	A 2064 R P-365	
ROBERT H MCDOWELL	MCDOWELL LAKE NO. 3	SS	17.00AF	10/17/1960	A 9869	A-2064 A
<u>SQUAW CREEK</u>						
S: 33 T: 31 R: 51W DAWES						
PINE RIDGE LAND COMPANY	PINE RIDGE PUMP NO. 1	IR	.12	09/18/1972	A 12743	
S: 12 T: 31 R: 52W DAWES						
ROBERT H MCDOWELL	SQUAW CREEK RESERVOIR	ST	200.00AF	10/03/1911	A 1132	
<u>SQUAW CREEK RESERVOIR</u>						
S: 12 T: 31 R: 52W DAWES						
ROBERT H MCDOWELL	SQUAW CREEK CANAL	SO		10/03/1911	A 1631	
<u>SQUAW CREEK</u>						
S: 36 T: 32 R: 52W DAWES						
GORDON K & FRANCES MOORE	COOPER CANAL	IR	2.29	05/08/1896	A 333	H
<u>WHITE CLAY CREEK</u>						
S: 26 T: 32 R: 52W DAWES						
GARY D & NANCY FISHER	PUMP	IR	.11	03/05/1992	A 17159	
<u>WHITE RIVER</u>						
S: 26 T: 32 R: 52W DAWES						
WHITNEY IRRIGATION DISTRICT	WHITNEY RESERVOIR	ST	10000.00AF	04/28/1921	A 1603	
DALE T & DONNA BROWN	WHITNEY PIPE LINE	IR	3.21	05/02/1921	A 1604	
WHITNEY IRRIGATION DISTRICT	WHITNEY PIPE LINE	IR	25.00	11/07/1921	A 1625	HK
DALE T & DONNA BROWN	WHITNEY PIPE LINE	IR	2.07	11/10/1921	A 1626	

SURFACE WATER RIGHTS DATA
CLAIMS, APPLICATIONS, AND APPROPRIATIONS IN DOWNSTREAM ORDER
DIVISION NO. 2D

SOURCE LOCATION APPROPRIATOR	CARRIER GAGE	USE	GRANT IN CFS/AF	DATE OF PRIORITY	DOCKET/ APP. NUMBER	ANNOA. FT. NT.
<u>WHITE RIVER</u> S: 26 T: 32 R: 52W DAWES DALE T & DONNA BROWN	WHITNEY PIPE LINE	IR	.41	04/26/1922	A 1660	
<u>WHITNEY RESERVOIR</u> S: 4 T: 32 R: 51W DAWES WHITNEY IRRIGATION DISTRICT	WHITNEY PIPE LINE	SI		04/28/1921	A 1787	A-1625 K
<u>WHITE RIVER</u> S: 26 T: 32 R: 52W DAWES WHITNEY IRRIGATION DISTRICT	BALDWIN RESERVOIR	SS	332.00AF	08/11/1936	A 2689	A-2688
S: 25 T: 32 R: 52W DAWES GARY D & NANCY FISHER	PUMP	IR	.21	12/31/1894	D 477AR	P-489 }
S: 19 T: 32 R: 51W DAWES GEORGE J SCHILLING	RASHER CANAL	IR	.98	06/28/1894	D 467	
ROLAND & JEAN E DRINKWALTER	RASHER CANAL	IR	.58	05/23/1898	A 456	
ROLAND & JEAN E DRINKWALTER	RASHER CANAL	IR	1.43	01/16/1908	A 534	
GEORGE J SCHILLING	RASHER CANAL	IR	.03	05/23/1963	A 10193	
<u>HOOVER CREEK</u> S: 31 T: 32 R: 51W DAWES MORRIS & MARIAM TANAKA	ALCORN RESERVOIR	IS	1.01	11/17/1905	A 803	K
S: 30 T: 32 R: 51W DAWES MERLE MANSFIELD	SOUTHER RESERVOIR	ST	41.00AF	05/19/1951	A 4864	
<u>SOUTHER RESERVOIR</u> S: 30 T: 32 R: 51W DAWES WHITE RIVER IRRIGATION DISTRICT	MANSFIELD CANALS 1-3	SI		04/06/1981	A 15829	A-15828
<u>PINE CREEK</u> S: 9 T: 31 R: 51W DAWES ROBERT J HAGEMAN	HAGEMAN RESERVOIR	ST	25.00AF	06/22/1951	A 4876	
<u>WHITE RIVER, TRIB. TO</u> S: 4 T: 31 R: 51W DAWES HOLLIS BETSON	BETSON CANAL	IR	.27	09/04/1962	A 18099	
<u>DRY CANYON</u> S: 33 T: 32 R: 51W DAWES HOLLIS BETSON	BETSON CANAL	IR	1.00	03/22/1917	A 1481	
<u>COTTONWOOD CREEK, LITTLE TRIB. TO</u> S: 8 T: 32 R: 53W SIOUX RALPH L SPEAS	SPEAS RESERVOIR	ST	14.00AF	09/08/1951	A 4905	
<u>WILLOW CREEK</u> S: 15 T: 32 R: 53W SIOUX WILLIAM H DODD	DUNLAP RESERVOIR	ST	16.00AF	11/05/1951	A 4917	
<u>DUNLAP RESERVOIR NOS. 1-2</u> S: 15 T: 32 R: 53W SIOUX WILLIAM H DODD	DUNLAP CANAL	SO		11/05/1951	A 9981	

SURFACE WATER RIGHTS DATA
CLAIMS, APPLICATIONS, AND APPROPRIATIONS IN DOWNSTREAM ORDER
DIVISION NO. 20

SURFACE LOCATION APPROPRIATOR	CARRIER GAGE	USE	GRANT IN CFS/AF	DATE OF PRIORITY	DOCKET/ APP. NUMBER	ANNO. FT. NT.
<u>COTTONWOOD CREEK, LITTLE</u>						
S: 13 T: 32 R: 53W SIOUX JOHN E & JANETT A WOHLERS	DODD-MCDOWELL CANAL	IR	2.65	10/13/1993	A 17323	
JOHN E & JANETT A WOHLERS	DODD-MCDOWELL RESERVOIR	ST	480.00AF	04/15/1913	A 1276	
<u>DODD-MCDOWELL RESERVOIR</u>						
S: 17 T: 32 R: 52W DAWES JOHN E & JANETT A WOHLERS	DODD-MCDOWELL CANAL	SI		04/15/1913	A 1571	A-1276
<u>COTTONWOOD CREEK, LITTLE</u>						
S: 18 T: 32 R: 52W DAWES NORMAN & KOLLING	STUART BROS. NORTH CANAL	IR	1.43	06/10/1895	A 8 R	P-NONE
KARLENE C GOLDEN	STUART BROS. SOUTH CANAL	IR	1.43	06/10/1895	A 8 R	P-220
KARLENE C GOLDEN	STUART BROS. SOUTH CANAL	IR	.36	12/21/1890	D 425 R	P-NONE
<u>COTTONWOOD CREEK, LITTLE, TRIB. TO</u>						
S: 9 T: 32 R: 52W DAWES WILLIS M & DONNA MAE HOFFMAN	PUMP	IR	1.04	02/13/1964	A 18307	
WILLIS M & DONNA MAE HOFFMAN	PUMP	IR	.64	02/13/1964	A 18306	
<u>COTTONWOOD CREEK, LITTLE</u>						
S: 4 T: 32 R: 52W DAWES WILLIS M & DONNA MAE HOFFMAN	DUNN CANAL	IR	1.43	01/14/1902	A 649	
<u>SAND CREEK</u>						
S: 26 T: 33 R: 53W SIOUX WALTER & VIRGINIA WHITCHER	DOBESH & JACKSON RES.	ST	41.60AF	12/22/1966	A 11002	
S: 35 T: 33 R: 53W SIOUX WALTER & VIRGINIA WHITCHER	BENDIX CANAL	IR	.57	11/19/1895	A 189	
WALTER & VIRGINIA WHITCHER	BENDIX CANAL	IR	.71	05/27/1922	A 1669	
<u>SAND CREEK, TRIB. TO</u>						
S: 35 T: 33 R: 53W SIOUX EUGENE R STOVERN	NED PAINTER RESERVOIR	ST	49.60AF	11/17/1978	A 15363	
<u>NED PAINTER RESERVOIR</u>						
S: 35 T: 33 R: 53W SIOUX EUGENE R STOVERN	PUMP	SO		01/31/1979	A 15410	
<u>DRY DRAW</u>						
S: 12 T: 32 R: 53W SIOUX VERNON E & DELMA D BURTON	HEATH RESERVOIR	ST	200.00AF	02/07/1917	A 1475	
<u>HEATH RESERVOIR</u>						
S: 12 T: 32 R: 53W SIOUX VERNON E & DELMA D BURTON	HEATH CANAL	SO		02/07/1917	A 1612	
<u>SAXSON DRAW</u>						
S: 32 T: 33 R: 52W DAWES TURNBULL ET AL	HARRIS RESERVOIR	ST	7.00AF	09/29/1922	A 1689	
<u>HARRIS RESERVOIR</u>						
S: 32 T: 33 R: 52W DAWES TURNBULL ET AL	HARRIS CANAL	SO		09/29/1922	A 1996	

SURFACE WATER RIGHTS DATA
CLAIMS, APPLICATIONS, AND APPROPRIATIONS IN DOWNSTREAM ORDER
DIVISION NO. 2D

SOURCE LOCATION APPROPRIATOR	CARRIER GAGE	USE	GRANT IN CFS/AF	DATE OF PRIORITY	DOCKET/ APP. NUMBER	ANNO. FT. NT.
<u>SPRING CREEK</u>						
S: 20 T: 32 R: 52W DAWES MRS JUANITA & MR. DAVID MOODY	FORBES CANAL NO. 1	IR	.43	04/28/1902	A 663	
S: 13 T: 32 R: 52W DAWES GEORGE D & DONITA M LEELENG	MOZETER CANAL	IR	1.14	05/03/1888	D 1014	
CLINTON E & KATHLEEN L STURDEVANT	SPRING CREEK CANAL NO. 1	IR	2.00	12/01/1894	D 473	
S: 7 T: 32 R: 51W DAWES CLINTON E & KATHLEEN L STURDEVANT	SPRING CREEK CANAL	IR	1.30	12/01/1894	A 2078	D-473 I
<u>COTTONWOOD CREEK, LITTLE</u>						
S: 9 T: 32 R: 51W DAWES DALE T & DONNA BROWN	SIMONS CANAL	IR	.77	02/12/1934	A 2363	
<u>WHITE RIVER TRIP. TO</u>						
S: 10 T: 32 R: 51W DAWES WAYNE WRIGHT	WRIGHT RESERVOIR	ST	10.00AF	04/08/1946	A 3889	
<u>WHITE RIVER</u>						
S: 2 T: 32 R: 51W DAWES RICHARD L & DELORIS CHASEK	PUMP	IR	1.55	10/23/1979	A 15593	
RICHARD L & DELORIS CHASEK	PUMP	IR	.91	01/18/1982	A 16051	A-1625 D
RICHARD L & DELORIS CHASEK	PUMP	IR	1.06	06/08/1981	A 15885	
JOAN KOLLARS	PUMP	IR	1.10	04/20/1956	A 8499	
S: 1 T: 32 R: 51W DAWES VILLAGE OF WHITNEY	WHITNEY WATER SUPPLY	DO	2.00	08/28/1936	A 2627	
HOWARD-MCCAFFERTY COMPANY	PUMP	IR	.44	12/18/1952	A 5115	K
<u>ASH CREEK, WEST</u>						
S: 31 T: 31 R: 50W DAWES H W SNYDER	PUMP	IR	.06	09/22/1972	A 12744	
S: 14 T: 31 R: 51W DAWES ANDERSON & ANDERSON	PUMP	IR	.09	12/24/1981	A 16042	
S: 11 T: 31 R: 51W DAWES PERRY A & MIMI L MOODY	PUMP	IR	.19	07/17/1973	A 12905	
S: 2 T: 31 R: 51W DAWES ALLEN L SOESTER	SOESTER RESERVOIR	ST	67.70AF	11/08/1994	A 17417	
S: 35 T: 32 R: 51W DAWES ASH PROPERTIES, INC	WEST ASH CREEK CANAL	IR	.80	07/04/1893	D 452	R P-NONE
LOW R & CAROLYN LEMMON	WEST ASH CREEK CANAL	IR	.57	02/03/1898	A 434	R P-350
ASH PROPERTIES, INC	WEST ASH CREEK CANAL	IR	1.31	01/06/1941	A 3362	R P-349
EARL A SOESTER	WEST ASH CREEK CANAL	IR	3.26	02/18/1954	A 5973	R
<u>SOESTER RESERVOIR</u>						
S: 35 T: 32 R: 51W DAWES ALLEN L SOESTER	WEST ASH CREEK CANAL	SO	5.72AF	04/27/1995	A 17448	A-17417
ALLEN L SOESTER	WEST ASH CREEK CANAL	SI	48.26AF	04/27/1995	A 17448	A-5973R
ALLEN L SOESTER	WEST ASH CREEK CANAL	SI	9.52AF	04/27/1995	A 17448	A-3362

SURFACE WATER RIGHTS DATA
CLAIMS, APPLICATIONS, AND APPROPRIATIONS IN DOWNSTREAM ORDER
DIVISION NO. 2D

SOURCE LOCATION APPROPRIATOR	CARRIER GAGE	USE	GRANT IN CFS/AF	DATE OF PRIORITY	DOCKET/ APP. NUMBER	ANNO. FT. NT.
<u>ASH CREEK, EAST, TRIB. TO</u>						
S: 29 T: 31 R: 50W DAWES PATTI A HOLLIBAUGH	HOLLIBAUGHS FISH PONDS	ST	8.28AF	08/17/1990	A 17013	
S: 8 T: 31 R: 50W DAWES GARRETT L & JOSEPHINE S HAMM	HAM FISH POND	ST	2.28AF	09/23/1969	A 11803	
<u>ASH CREEK, EAST</u>						
S: 32 T: 32 R: 50W DAWES DAVE & JEANINE CONNELLY	BARRON CANAL	IR	1.14	07/01/1888	D 438	
HARRY NORMAN	NORMAN RESERVOIR	ST	776.00AF	08/22/1927	A 1953	
JACQUE H NORMAN	BARRON CANAL	IR	.89	08/15/1928	A 2024	
JACQUE H NORMAN	BARRON CANAL	IR	1.68	05/06/1985	A 16376	
RENEE FIERSTINE	STUMPH CANAL	IR	.16	05/31/1880	D 447 R P-160	K
DAVE & JEANINE CONNELLY	STUMPH CANAL	IR	.22	09/05/1892	D 1023 R	
DAVE & JEANINE CONNELLY	STUMPH-OX YOKE CANAL	IR	.26	06/06/1931	A 2205	
<u>ASH CREEK, EAST, TRIB. TO</u>						
S: 30 T: 32 R: 50W DAWES RENEE FIERSTINE	IVINS RESERVOIR	ST	25.00AF	10/30/1950	A 4760	
<u>IVINS RESERVOIR</u>						
S: 30 T: 32 R: 50W DAWES RENEE FIERSTINE	IVINS CANAL	SO		10/30/1950	A 4948	K
<u>ASH CREEK, EAST</u>						
S: 19 T: 32 R: 50W DAWES JACQUE H NORMAN	THOMAS CANAL	IR	1.00	12/17/1928	A 2057	
<u>ASH CREEK</u>						
S: 1 T: 32 R: 51W DAWES HOWARD-MCCAFFERTY COMPANY	PUMP	IR	.29	04/24/1953	A 5281	
<u>NORMAN RESERVOIR</u>						
S: 8 T: 32 R: 50W DAWES THOMAS L NORMAN	HARRY CANAL	SO		08/22/1927	A 2179	K
<u>INDIAN CREEK</u>						
S: 28 T: 32 R: 50W DAWES MARY E HARTMAN	PUMP	IR	.26	07/20/1981	A 15944	
S: 16 T: 32 R: 50W DAWES CLIFFORD & LOIS BERGFELD	NORMAN CANAL	IR	.69	08/03/1921	A 1614	K
CLIFFORD & LOIS BERGFELD	NORMAN CANAL	IR	.67	01/17/1923	A 1704	K
CLIFFORD & LOIS BERGFELD	NORMAN CANAL	IR	1.28	08/18/1927	A 1952	
<u>COTTONWOOD CREEK, BIG, TRIB. TO</u>						
S: 35 T: 34 R: 53W SIOUX LINDA FORBES, ET AL	NORMAN RESERVOIR NO. 1	ST	150.00AF	07/06/1942	A 3580	
<u>NORMAN RESERVOIR NO. 1</u>						
S: 35 T: 34 R: 53W SIOUX LINDA FORBES, ET AL	NORMAN CANAL NO. 1	SO		04/27/1953	A 5290	RES NO. 2

SURFACE WATER RIGHTS DATA
CLAIMS, APPLICATIONS, AND APPROPRIATIONS IN DOWNSTREAM ORDER
DIVISION NO. 2D

SOURCE LOCATION APPROPRIATOR	CARRIER GAGE	USE	GRANT IN CFS/AF	DATE OF PRIORITY	DOCKET/ APP. NUMBER	ANNO. FT. NT.
<u>COTTONWOOD CREEK, BIG TRIB TO</u>						
S: 18 T: 33 R: 53W SIOUX BERNARD L NORMAN	NORMAN RESERVOIR NO. 3	ST	170.00AF	02/16/1959	A 9689	
S: 2 T: 33 R: 53W SIOUX LINDA FORBES, ET AL	NORMAN RESERVOIR NO. 2	ST	935.00AF	01/08/1952	A 4930	
<u>NORMAN RESERVOIR NO. 2</u>						
S: 2 T: 33 R: 53W SIOUX LINDA FORBES, ET AL	NORMAN CANAL NO. 2	SO		04/27/1953	A 5290	RES NO. 1
<u>COTTONWOOD CREEK, BIG</u>						
S: 31 T: 34 R: 52W DAWES MRS JUANITA & MR. DAVID MOODY	MOODY RESERVOIR NO. 1	ST	265.40AF	01/29/1981	A 15759	
<u>MOODY RESERVOIR NO. 1</u>						
S: 29 T: 34 R: 52W DAWES MRS JUANITA & MR. DAVID MOODY	PUMP	SO		09/28/1981	A 16000	
<u>INDIAN TREE CREEK</u>						
S: 31 T: 34 R: 52W DAWES MRS JUANITA & MR. DAVID MOODY	MOODY RESERVOIR NO. 2	ST	80.50AF	09/28/1981	A 16001	
<u>MOODY RESERVOIR NO. 2</u>						
S: 31 T: 34 R: 52W DAWES MRS JUANITA & MR. DAVID MOODY	MOODY CANALS 3,4,5	SI		05/28/1982	A 16111	A-3536
R.E. TURNER	MOODY CANALS 3,4,5	SI		05/28/1982	A 16111	A-16000
R.E. TURNER	MOODY CANALS 3,4,5	SO		05/28/1982	A 16111	
<u>INDIAN TREE CREEK</u>						
S: 31 T: 34 R: 52W DAWES MRS JUANITA & MR. DAVID MOODY	HAWK NEST RESERVOIR	ST	17.00AF	12/08/1941	A 3537	
S: 32 T: 34 R: 52W DAWES MRS JUANITA & MR. DAVID MOODY	MOODY CANAL	IR	.74	12/08/1941	A 3536	
<u>HAWK NEST RESERVOIR</u>						
S: 32 T: 34 R: 52W DAWES MRS JUANITA & MR. DAVID MOODY	MOODY CANAL NO. 1	SI		12/08/1941	A 3818	A-3536
<u>COTTONWOOD CREEK, BIG TRIB TO</u>						
S: 29 T: 34 R: 52W DAWES MRS JUANITA & MR. DAVID MOODY	MOODY RESERVOIR	ST	143.00AF	09/26/1952	A 5037	
<u>NORTH DRAW RESERVOIR</u>						
S: 33 T: 34 R: 52W DAWES MRS JUANITA & MR. DAVID MOODY	MOODY CANAL NO. 2	SO		12/08/1941	A 3819	
<u>COTTONWOOD CREEK, BIG</u>						
S: 26 T: 33 R: 51W DAWES BENJAMIN C & CHARLES FERGUSON	PUMP	IR	3.53	08/13/1976	A 14395	
<u>DRY CREEK</u>						
S: 15 T: 33 R: 51W DAWES LOUIS BAUER	PILSTER RESERVOIR	ST	362.50AF	08/11/1936	A 2608	
S: 18 T: 33 R: 50W DAWES WHITNEY IRRIGATION DISTRICT	BALDWIN RESERVOIR	ST	332.00AF	08/11/1936	A 2608	

SURFACE WATER RIGHTS DATA
CLAIMS, APPLICATIONS, AND APPROPRIATIONS IN DOWNSTREAM ORDER
DIVISION NO. 20

SOURCE LOCATION APPROPRIATOR	CARRIER GAGE	USE	GRANT IN CFS/AF	DATE OF PRIORITY	DOCKET/ APP. NUMBER	ANNOA. FT. NT.
<u>WHITE RIVER</u>						
S: 26 T: 33 R: 50W DAWES REITA M JONES	HAGEMAN CANAL	IR	1.14	10/18/1928	A 2046	
S: 24 T: 33 R: 50W DAWES DONA D & CHARIS M FLEMING	PUMP	IR	3.61	08/28/1953	A 5517	
<u>TRUNK BUTTE CREEK</u>						
S: 35 T: 32 R: 50W DAWES WILLIAM BOLLN	PUMP	IR	1.39	07/19/1956	A 8678A	P-492
WILLIAM BOLLN	PUMP	IR	1.19	07/19/1956	A 8678B	P-492
<u>TRUNK BUTTE CREEK, TRIB. TO</u>						
S: 36 T: 33 R: 50W DAWES BOARD OF EDUCATIONAL LANDS & FUNDS	WHITE RESERVOIR NO. 1	ST	8.00AF	12/03/1956	A 9013	
<u>TRUNK BUTTE CREEK</u>						
S: 25 T: 33 R: 50W DAWES DONA D FLEMING	PUMP	IR	.40	05/29/1962	A 10068	
<u>WHITE RIVER</u>						
S: 30 T: 33 R: 49W DAWES CLIFFORD A LOGAN	PUMP	IR	.64	12/07/1939	A 3038	
<u>DEAD HORSE CREEK</u>						
S: 4 T: 31 R: 49W DAWES LANCE E SCHERBARTH	DEAD HORSE CREEK POND	FC	1.00	08/19/1992	A 17218	
LANCE E SCHERBARTH	SCHERBARTH POND NO. 3A&C	ST	1.50AF	08/19/1992	A 17217	
S: 32 T: 32 R: 49W DAWES LANCE E SCHERBARTH	SCHERBARTH POND NO. 2	ST	2.65AF	10/23/1989	A 16090	
S: 20 T: 32 R: 49W DAWES FREDERICK R GRANTHAM	PUMP	IR	.60	11/05/1952	A 5065	K
S: 32 T: 33 R: 49W DAWES RICHARD SCHMECHEL	PUMP	IR	.03	09/24/1951	A 4911	K
ROBERT D HAWTHORNE	PUMP	IR	.76	01/19/1960	A 9790	
ROBERT, NELLIE & WILLIAM HAWTHORNE	PUMP NO. 1	IR	.56	04/06/1904	A 749 R	P-306
S: 31 T: 33 R: 49W DAWES ROBERT, NELLIE & WILLIAM HAWTHORNE	PUMP NO. 2	IR	.44	04/06/1904	A 749 R	P-306
S: 30 T: 33 R: 49W DAWES ROBERT, NELLIE & WILLIAM HAWTHORNE	PUMP	IR	.95	04/06/1904	A 749 R	P-246
ROBERT, NELLIE & WILLIAM HAWTHORNE	PUMP	IR	.55	06/15/1928	A 2021 R	P-281
ROBERT, NELLIE & WILLIAM HAWTHORNE	PUMP	IR	1.48	01/10/1951	A 4786	
<u>WHITE RIVER</u>						
S: 19 T: 33 R: 49W DAWES JOHN & JEAN SCHUHMACHER	PUMP	IR	.76	03/20/1962	A 10033	
JOHN & JEAN SCHUHMACHER	PUMP	IR	2.14	07/07/1950	A 4720	
JOHN & JEAN SCHUHMACHER	PUMP	IR	.62	04/02/1951	A 4835	
JOHN & JEAN SCHUHMACHER	CISTERN	ST	.16AF	04/02/1940	A 3129	

SURFACE WATER RIGHTS DATA
CLAIMS, APPLICATIONS, AND APPROPRIATIONS IN DOWNSTREAM ORDER
DIVISION NO. 2D

SOURCE LOCATION APPROPRIATOR	CARRIER GAGE	USE	GRANT IN CFS/AF	DATE OF PRIORITY	DOCKET/APP NUMBER	ANNOA. FT. NT.
<u>WHITE RIVER TRIB. TO</u> S: 16 T: 33 R: 49W DAWES JIMMIE D FOX	FOX RESERVOIR	ST	21.00AF	02/11/1960	A 9793	
<u>WHITE RIVER</u> S: 17 T: 33 R: 49W DAWES MIKE & JOHN SCHUMACHER	PUMP	IR	1.85	06/10/1981	A 15887	
<u>CHADRON CREEK</u> S: 31 T: 32 R: 48W DAWES GAME AND PARKS COMMISSION	CHADRON STATE PARK LAKE	ST	10.00AF	04/17/1928	A 2007	
S: 18 T: 32 R: 48W DAWES CITY OF CHADRON	CHADRON RESERVOIR NO. 2	ST	143.00AF	07/19/1960	A 9842	
CITY OF CHADRON	CHADRON WATER WORKS	DO	1.00	12/31/1888	D 1022	
CITY OF CHADRON	CHADRON WATER WORKS	DO	4.50	04/08/1920	A 1583	
S: 13 T: 32 R: 49W DAWES JAMES T O'ROURKE	PUMP	IR	.77	03/03/1976	A 14076	
JAMES T O'ROURKE	PIPELINE	FC	1.00	12/22/1993	A 17342	
JAMES T O'ROURKE	O ROURKE RES. NO. 1	ST	1.00AF	12/22/1993	A 17343	
S: 1 T: 32 R: 49W DAWES GEORGE T PFISTER	PUMP	IR	1.11	09/07/1961	A 9975	
GEORGE T PFISTER	PIPELINE	FC	1.00	02/02/1994	A 17350	
GEORGE T PFISTER	PFISTER RES. NO. 1	ST	1.53AF	02/02/1994	A 17349	
S: 2 T: 32 R: 49W DAWES GEORGE T PFISTER	PUMP	IR	.30	01/28/1969	A 11626	
S: 31 T: 33 R: 48W DAWES DAWES COUNTY HISTORICAL SOCIETY, INC	PUMP	IR	.02	10/14/1966	A 10970	
S: 15 T: 33 R: 49W DAWES TERRY E OWEN	PUMP	DO	.09	02/26/1990	A 16932	
S: 22 T: 33 R: 49W DAWES LEONARD D ELWESS	PUMP	IR	4.26	07/23/1974	A 13094	
<u>CHADRON CREEK TRIB. TO</u> S: 23 T: 33 R: 49W DAWES ROY H WOMACK	MAYFIELD RESERVOIR	ST	73.00AF	10/19/1949	A 4526	
<u>MAYFIELD RESERVOIR</u> S: 23 T: 33 R: 49W DAWES ROY H WOMACK	MAYFIELD CANAL	SO		10/19/1949	A 4629	
<u>CHADRON CREEK</u> S: 15 T: 33 R: 49W DAWES MIKE SCHUMACHER	PUMP	IR	1.56	09/18/1975	A 13815	
S: 10 T: 22 R: 49W DAWES ALLEN D RASMUSSEN	PUMP	IR	.47	02/22/1983	A 16173	
<u>LONE TREE CREEK</u> S: 14 T: 34 R: 52W DAWES CORMAN RANGES & FARMS, INC	MCMEEKIN RESERVOIR	ST	109.00AF	07/05/1952	A 4985	

SURFACE WATER RIGHTS DATA
CLAIMS, APPLICATIONS, AND APPROPRIATIONS IN DOWNSTREAM ORDER
DIVISION NO. 2D

SOURCE LOCATION APPROPRIATOR	CARRIER GAGE	USE	GRANT IN CFS/AF	DATE OF PRIORITY	DOCKET/ APP. NUMBER	ANNOA. FT. NT.
<u>MCNEEKIN RESERVOIR</u>						
S: 14 T: 34 R: 52W DAWES CORMAN RANCHES & FARMS, INC	MCNEEKIN CANAL	SO		07/05/1952	A 5315	
<u>LONE TREE CREEK</u>						
S: 22 T: 34 R: 51W DAWES VINCENT J KIRBY	BAUER'S LONE TREE RES.	ST	208.00AF	09/23/1953	A 5597	
<u>BAUER'S LONE TREE RESERVOIR</u>						
S: 22 T: 34 R: 51W DAWES VINCENT J KIRBY	BAUER'S LONE TREE CANAL	SO		09/23/1953	A 6916	
<u>LONE TREE CREEK TRIB. TO</u>						
S: 10 T: 34 R: 51W DAWES LOUIS BAUER	BAUER RESERVOIR	ST	96.00AF	12/21/1949	A 4553	
<u>MESSENGER CREEK TRIB. TO</u>						
S: 31 T: 35 R: 50W DAWES GLEN SNOOK	SNOOK RESERVOIR	ST	30.00AF	04/17/1950	A 4643	
<u>LONE TREE CREEK TRIB. TO</u>						
S: 5 T: 33 R: 49W DAWES GUS BENTHACK	BENTHACK RESERVOIR	ST	13.00AF	05/12/1950	A 4676	
<u>SPRING CREEK</u>						
S: 24 T: 33 R: 49W DAWES JOHN F HAWLEY	HAWLEY PIPELINE	IR	.37	06/09/1976	A 14262	
S: 11 T: 33 R: 49W DAWES CHARLES W MCCANCE	PUMP	IR	2.57	08/14/1975	A 13736	
CHARLES W MCCANCE	PUMP	IR	1.69	10/11/1978	A 15348	
S: 3 T: 33 R: 49W DAWES CHARLES W MCCANCE	SPRING CREEK RESERVOIR	ST	201.69AF	08/04/1975	A 13786	
<u>SPRING CREEK RESERVOIR</u>						
S: 3 T: 33 R: 49W DAWES CHARLES W MCCANCE	PUMP	SI		08/29/1978	A 15334	A-13736
CHARLES W MCCANCE	PUMP	SI		08/29/1978	A 15334	A-15348
<u>WHITE RIVER</u>						
S: 34 T: 34 R: 49W DAWES CHARLES W MCCANCE	PUMP	IR	2.42	08/29/1978	A 15333	
S: 27 T: 34 R: 49W DAWES DONALD GORR	PUMP	IR	.54	01/11/1949	A 4420AR	P-462
DONALD GORR	PUMP	IR	1.31	01/11/1949	A 4420BR	P-462
S: 26 T: 34 R: 49W DAWES DONALD GORR	PUMP	IR	.81	01/11/1949	A 4420CR	P-462
DONALD GORR	PUMP	IR	.73	01/11/1949	A 4420DR	P-462
JOE SCHOMMER	PUMP	IR	2.09	06/30/1952	A 4983	
JOE J & MARY L SCHOMMER	PUMP	IR	1.31	11/24/1939	A 3030	
S: 24 T: 34 R: 49W DAWES JOE J & MARY L SCHOMMER	SCHWABE CANAL	IR	.26	03/19/1906	A 815	

SURFACE WATER RIGHTS DATA
CLAIMS, APPLICATIONS, AND APPROPRIATIONS IN DOWNSTREAM ORDER
DIVISION NO. 2D

SOURCE LOCATION APPROPRIATOR	CARRIER GAGE	USE	GRANT IN CFS/AF	DATE OF PRIORITY	DOCKET/ APP. NUMBER	ANNO. FT. NT.
<u>WHITE RIVER</u> S: 25 T: 34 R: 49W DAWES JOE J & MARY L SCHOMMER	PUMP	IR	4.93	04/28/1954	A 6247	
<u>WHITE RIVER, TRIB TO</u> S: 24 T: 34 R: 49W DAWES JOE J & MARY L SCHOMMER	MORRIS RESERVOIR	ST	65.00AF	01/17/1961	A 9880	
<u>MORRIS RESERVOIR</u> S: 24 T: 34 R: 49W DAWES JOE J & MARY L SCHOMMER	MORRIS CANAL	SI		01/17/1961	A 9998	A-815
	MORRIS CANAL	SI		01/17/1961	A 9998	A-3838
	MORRIS CANAL	SI		01/17/1961	A 9998	A-6247
	MORRIS CANAL	SO		01/17/1961	A 9998	
<u>WHITE RIVER</u> S: 19 T: 34 R: 48W DAWES BARTLETT & SONS	BARTLETT CANAL	IR	.30	09/06/1932	A 2285	
<u>RUSH CREEK</u> S: 10 T: 34 R: 49W DAWES FARMERS HOME ADMINISTRATION	BRADDOCK CANAL	IR	3.00	05/04/1903	A 706	
<u>MADDER CREEK</u> S: 22 T: 35 R: 49W DAWES CRAIG WALKER	ERNEST CANAL	IR	3.71	02/20/1911	A 1061	
S: 6 T: 34 R: 48W DAWES HAROLD FEATHERNGILL	ORMESHER CANAL	IR	3.74	03/24/1960	A 9804	
<u>BORDEAUX CREEK, BIG, TRIB TO</u> S: 23 T: 32 R: 48W DAWES HENRY SPALDING	PINE SPRINGS RESERVOIR	ST	2.00AF	11/03/1950	A 4761	
<u>BORDEAUX CREEK, BIG</u> S: 20 T: 33 R: 48W DAWES MUSEUM ASSOCIATION OF THE AMERICAN FRONTIER	PUMP	IR	.02	01/25/1955	A 7843	
S: 23 T: 33 R: 48W DAWES GILBERT D & LINDA K NITSCH	BASS NURSERY CANAL	IR	.99	04/11/1946	A 3891	K
S: 14 T: 33 R: 48W DAWES VERNER BASS ESTATE	PUMP NO. 2	IR	.03	07/07/1933	A 2328	
S: 10 T: 33 R: 48W DAWES EVA GOCHNAUER	PUMP	IR	.23	04/29/1993	A 17281	
S: 14 T: 33 R: 48W DAWES VERNER BASS ESTATE	PUMP	IR	.10	07/24/1930	A 2151	
S: 15 T: 33 R: 48W DAWES DONALD A & BETTY J Balfany	PUMP	IR	1.72	08/11/1952	A 5008	
S: 10 T: 33 R: 48W DAWES EDGAR MEISTER	PUMP	IR	1.40	10/07/1953	A 5631	
EDGAR G & SHIRLEY M MEISTER	PUMP	IR	.33	04/08/1981	A 15835	
S: 3 T: 33 R: 48W DAWES EUGENE E & JOAN K KERNER	PUMP	IR	2.70	01/13/1953	A 5129	

SURFACE WATER RIGHTS DATA
CLAIMS, APPLICATIONS, AND APPROPRIATIONS IN DOWNSTREAM ORDER
DIVISION NO. 2D

SOURCE LOCATION APPROPRIATOR	CARRIER GAGE	USE	GRANT IN CFS/AF	DATE OF PRIORITY	DOCKET/ APP. NUMBER	ANNOA.	FT. NT.
<u>BORDEAUX CREEK, LITTLE</u>							
S: 30 T: 33 R: 47W DAWES GORDON REDFERN	PUMP	IR	2.01	11/19/1956	A 8984		K
S: 11 T: 33 R: 48W DAWES GORDON CAPAROOM	PUMP	DO	.33	02/26/1998	A 16931		
EDGAR MEISTER	PUMP	IR	2.27	02/03/1956	A 8345		
EDGAR G & SHIRLEY M MEISTER	PUMP	IR	.85	04/08/1981	A 15836		
<u>BORDEAUX CREEK, BIG</u>							
S: 34 T: 34 R: 48W DAWES DUANE H & ELIZABETH E SCHRACK	PUMP	IR	.16	09/12/1924	A 1748 R	P-323	
DUANE H & ELIZABETH E SCHRACK	PUMP	IR	.39	06/10/1955	A 7648		
ROBERT I MARSHALL	PUMP	IR	.43	08/04/1953	A 5447		
S: 28 T: 34 R: 48W DAWES WAYMANN WILD	PUMP	IR	1.62	03/23/1981	A 15796		
S: 21 T: 34 R: 48W DAWES DEAN V REDFERN	PUMP	IR	1.71	04/04/1957	A 9428		
S: 16 T: 34 R: 48W DAWES DAVID TRENKLE	PUMP	IR	.21	11/16/1937	A 2801		
S: 9 T: 34 R: 48W DAWES RICHARD O'DONNELL	PUMP	IR	3.55	03/10/1953	A 5202		
RICHARD O'DONNELL	O'DONNELL CANAL	IR	.14	01/17/1898	A 432 R	P-285	
RICHARD O'DONNELL	O'DONNELL CANAL	IR	.63	09/22/1928	A 2036 R	P-286	
<u>WHITE RIVER</u>							
S: 9 T: 34 R: 48W DAWES PEDDICORD CATTLE CO, INC	PUMPS	IR	1.19	02/23/1951	A 4805		K
S: 10 T: 34 R: 48W DAWES PEDDICORD CATTLE CO, INC	PUMPS	IR	1.22	05/15/1957	A 9498		K
S: 1 T: 34 R: 48W DAWES CURTIS V BACH	PUMP	IR	1.67	06/15/1981	A 15892		
<u>WHITE RIVER, TRIB. TO</u>							
S: 25 T: 34 R: 48W DAWES DON LITTREL	DON LITTREL RESERVOIR	ST	45.30AF	05/14/1986	A 16489		
<u>WHITE RIVER</u>							
S: 5 T: 34 R: 47W DAWES JAMES & DEB LESMEISTER	PUMP	IR	3.00	06/25/1981	A 15902		
S: 10 T: 34 R: 48W DAWES PEDDICORD CATTLE CO, INC	PUMP	IR	.05	10/01/1973	A 12949		K
S: 5 T: 34 R: 47W DAWES WAYNE JONES	PUMP	IR	.04	01/10/1947	A 4021		K
<u>WHITE RIVER, TRIB. TO</u>							
S: 31 T: 35 R: 47W DAWES WAYNE JONES	JONES RESERVOIR	ST	29.10AF	04/24/1962	A 10047		
WAYNE JONES	JONES CANAL	IR	1.14	04/24/1962	A 10048		

SURFACE WATER RIGHTS DATA
CLAIMS, APPLICATIONS, AND APPROPRIATIONS IN DOWNSTREAM ORDER
DIVISION NO. 2D

SOURCE LOCATION APPROPRIATOR	CARRIER GAGE	USE	GRANT IN CFS/AF	DATE OF PRIORITY	DOCKET/ APP. NUMBER	ANNOA. FT. NT.
<u>JONES RESERVOIR</u> S: 31 T: 35 R: 47W DAWES WAYNE JONES WAYNE JONES	JONES CANAL JONES CANAL	S1 SO		11/26/1962 11/26/1962	A 10125 A 10125	A-10048
<u>ALKALI CREEK</u> S: 22 T: 35 R: 48W DAWES HAROLD C BOWEN	ORMESHER CORNER RESERVOIR	ST	36.00AF	02/17/1961	A 9889	
<u>BEAVER CREEK</u> S: 34 T: 33 R: 46W SHERIDAN EDWARD F KADLECEK S: 32 T: 34 R: 46W SHERIDAN JACK CHASEK	KADLECEK RESERVOIR PUMP	ST DO	70.00AF .02	06/30/1954 06/04/1982	A 6400 A 16118	
<u>BEAVER CREEK, LITTLE</u> S: 33 T: 34 R: 46W SHERIDAN MILDRED M LUNDY MILDRED M LUNDY	LUNDY RESERVOIR LUNDY RESERVOIR	ST SS	222.00AF 47.00AF	02/27/1950 09/13/1954	A 4608 A 6686	A-4608 A
<u>LUNDY RESERVOIR</u> S: 33 T: 34 R: 46W SHERIDAN MILDRED M LUNDY	LUNDY CANAL	SO		09/13/1954	A 6697	
<u>BEAVER CREEK, LITTLE</u> S: 28 T: 34 R: 46W SHERIDAN RALPH C REEVES RALPH C REEVES MARVIN L & JEAN M RUCKER	PUMP REEVES RESERVOIR PUMP	IR ST DO	.03 .50AF .03	01/15/1952 02/09/1953 06/03/1982	A 4933 A 5154 A 16117	K
<u>BEAVER CREEK</u> S: 28 T: 34 R: 46W SHERIDAN RALPH C REEVES S: 20 T: 34 R: 46W SHERIDAN TONY & FLORENCE CHASEK S: 18 T: 34 R: 46W SHERIDAN ROBERT W ISHAM S: 34 T: 35 R: 47W DAWES ROBERT W ISHAM ROBERT W ISHAM	PUMPS PUMP ISHAM RESERVOIR LOCKLER CANAL LOCKLER CANAL	IR IR ST IR IR	.14 3.19 435.00AF 1.83 .49	01/15/1952 03/20/1981 11/24/1952 09/15/1892 09/19/1928	A 4932 A 15795 A 5081 D 1017 A 2034	K
<u>WHITE CLAY CREEK</u> S: 23 T: 34 R: 45W SHERIDAN DICK H LEHMAN S: 1 T: 34 R: 45W SHERIDAN JOE E & DONNA M DOLEZAL <u>LARABEE CREEK TRIBUTORY</u> S: 17 T: 33 R: 43W SHERIDAN THOMAS W SCOTT S: 5 T: 33 R: 43W SHERIDAN GLEN FORNEY	PUMPS PUMP SCOTT RESERVOIR GLEN FORNEY RESERVOIR	IR IR ST ST	1.47 2.40 3.00AF 14.40AF	06/07/1961 02/21/1957 04/19/1951 05/15/1991	A 9943 A 9238 A 4848 A 17075	

See "Use" definitions and footnotes on pages 49 through 52

SURFACE WATER RIGHTS DATA
CLAIMS, APPLICATIONS, AND APPROPRIATIONS IN DOWNSTREAM ORDER
DIVISION NO. 2D

SOURCE LOCATION APPROPRIATOR	CARRIER GAGE	USE	GRANT IN CFS/AF	DATE OF PRIORITY	DOCKET/ APP. NUMBER	ANNOA. FT. NT.
<u>LARABEE CREEK</u>						
S: 6 T: 33 R: 43W SHERIDAN FORNEY & HOLLSTEIN	ROBINS RESERVOIR	ST	3.17AF	10/15/1963	A 10253	
S: 36 T: 34 R: 44W SHERIDAN GLEN FORNEY	PUMP	IR	.52	08/06/1956	A 8723	
S: 17 T: 34 R: 44W SHERIDAN JOE E & DONNA M DOLEZAL	PUMP	IR	1.97	08/05/1954	A 6564	
S: 8 T: 34 R: 44W SHERIDAN JOE E & DONNA M DOLEZAL	PUMP	IR	1.64	02/18/1963	A 10146	
JOE E & DONNA M DOLEZAL	PUMP	IR	.71	05/26/1981	A 15877	
<u>WHITE CLAY CREEK</u>						
S: 1 T: 34 R: 45W SHERIDAN ROBERT W HOTZ	PUMP	IR	1.63	09/24/1951	A 4912	
S: 36 T: 35 R: 45W SHERIDAN CHARLES J & MARGIE L HINN	PUMP	IR	1.50	09/08/1953	A 5551	
KEITH E & CAROL R KROTZ	PUMP	IR		04/04/1985	A 16371	
KEITH E & CAROL R KROTZ	PUMP	IR	1.16	02/28/1951	A 4813	
CHARLES J & MARGIE L HINN	PUMP	IR	.91	07/05/1979	A 15513	
KEITH E & CAROL R KROTZ	PUMP	IR	.19	03/26/1934	A 2369	
S: 25 T: 35 R: 45W SHERIDAN DONALD M & CLIFFORD U BARTH	PUMP	IR	.68	11/26/1956	A 8999	
<u>PATTON CREEK</u>						
S: 32 T: 35 R: 44W SHERIDAN LORRAINE THOMAS	PUMP	IR	.18	03/14/1938	A 2845	K
<u>WHITE CLAY CREEK</u>						
S: 25 T: 35 R: 45W SHERIDAN NORA T & WALTER J STOUT	PUMP	IR	1.19	10/11/1956	A 8896	
NORA T & WALTER J STOUT	PUMP	IR	1.14	06/30/1961	A 9947	
<u>HAY CREEK</u>						
S: 26 T: 35 R: 34W CHERRY JIMMY L. HEATH	PUMP	IR	.57	05/11/1989	A 16798	K
S: 19 T: 35 R: 34W CHERRY PAUL J BASS	JOHNSON CANAL	IR	.50	06/21/1940	A 3187	

SURFACE WATER RIGHTS DATA
CLAIMS, APPLICATIONS, AND APPROPRIATIONS IN DOWNSTREAM ORDER
DIVISION NO. 2E

SOURCE LOCATION APPROPRIATOR	CARRIER GAGE	USE	GRANT IN CFS/AF	DATE OF PRIORITY	DOCKET/ APP. NUMBER	ANNOA. FT. NT.
HAT CREEK, WEST						
S: 16 T: 32 R: 55W SIOUX GARY E & LONA B THAYER	WEST HAT CREEK CANAL	IR	.43	86/01/1880	D 553A	
GARY E & LONA B THAYER	WEST HAT CREEK CANAL	IR	.57	85/31/1886	D 553B	
HAT CREEK						
S: 3 T: 32 R: 55W SIOUX DAN L STAUDENMAIER	WHISPERING PINES PIPELINE	FC	.28	01/18/1991	A 17044	
DAN L STAUDENMAIER	WHISPERING PINES PONDS	ST	9.10AF	01/18/1991	A 17045	
S: 26 T: 33 R: 55W SIOUX COFFEE & SON, INC	COFFEE CANAL	IR	4.29	89/01/1881	D 512	
BODABG SPRINGS						
S: 27 T: 33 R: 55W SIOUX KEITH & OLITA ZIMMERMAN	ZIMMERMAN RESERVOIR	ST	26.00AF	11/09/1950	A 4765	
ZIMMERMAN RESERVOIR						
S: 27 T: 33 R: 55W SIOUX KEITH & OLITA ZIMMERMAN	ZIMMERMAN CANAL NO. 3	SO		11/09/1950	A 4867	
HAT CREEK						
S: 23 T: 33 R: 55W SIOUX COFFEE & SON, INC	MILLER CANAL	IR	.37	85/19/1896	A 341	
S: 14 T: 33 R: 55W SIOUX COFFEE & SON, INC	COFFEE FLOOD CANAL	IR	5.36	10/22/1912	A 1236	
BOGGY CREEK, MIDDLE						
S: 18 T: 32 R: 54W SIOUX MATTHEW R HAAS	MARTEN CANAL	IR	.36	85/19/1896	A 342	
BOGGY CREEK						
S: 31 T: 33 R: 54W SIOUX DOROTHY J WICKERSHAM	WICKERSHAM CANAL	IR	3.00	02/28/1903	A 701	
DOROTHY J WICKERSHAM	WICKERSHAM CANAL	IR	.96	85/15/1931	A 2204	
GEORGE W & PHYLLIS WICKERSHAM	WICKERSHAM RES. NO. 2	ST	42.00AF	11/07/1951	A 4918	
DOROTHY J WICKERSHAM	WICKERSHAM RESERVOIR	ST	250.00AF	12/24/1930	A 2182	
WICKERSHAM RESERVOIR						
S: 30 T: 33 R: 54W SIOUX DOROTHY J WICKERSHAM	WICKERSHAM CANAL	SO		12/24/1930	A 2203	
BOGGY CREEK, WEST						
S: 11 T: 32 R: 55W SIOUX NELLIE SERRES	HILL CANAL	IR	.86	01/20/1908	A 886	
S: 2 T: 32 R: 55W SIOUX CHARLES HOLMGREN	EBERSPECHER RES. NO. 2	ST	66.00AF	04/11/1950	A 4639	
EBERSPECHER RESERVOIR NO. 2						
S: 2 T: 32 R: 55W SIOUX CHARLES HOLMGREN	EBERSPECHER CANAL	SO		04/11/1950	A 4983	
SNOW BELLY CREEK, TRIB. TO						
S: 24 T: 32 R: 56W SIOUX EFFIE LUNDY	LUNDY RESERVOIR	ST	3.00AF	04/17/1946	A 3894	

See "Use" definitions and footnotes on pages 49 through 52

SURFACE WATER RIGHTS DATA
CLAIMS, APPLICATIONS, AND APPROPRIATIONS IN DOWNSTREAM ORDER
DIVISION NO. 2E

SOURCE LOCATION APPROPRIATOR	CARRIER GAGE	USE	GRANT IN CFS/AF	DATE OF PRIORITY	DOCKET/ APP. NUMBER	ANNO. FT. NT.
<u>SOW BELLY CREEK</u>						
S: 7 T: 32 R: 55W SIOUX WINDAC CORPORATION	OLD SOW BELLY CANAL	IR	3.00	06/01/1887	D 533 R P-299	
WINDAC CORPORATION	NEW SOW BELLY CANAL	IR	.47	06/03/1953	A 5343	
WINDAC CORPORATION	SCHAEFER RESERVOIR NO. 1	ST	54.30AF	02/27/1933	A 2306 R P-298	
<u>SCHAEFER RESERVOIR NO. 1</u>						
S: 5 T: 32 R: 55W SIOUX WINDAC CORPORATION	LEONARD CANALS 1 AND 2	SO		02/27/1933	A 3557	
<u>SOW BELLY CREEK</u>						
S: 5 T: 32 R: 55W SIOUX VERNON G & SHIRLEY SCHAEFER	ANDREWS RESERVOIR	ST	42.00AF	03/26/1935	A 2530	
<u>ANDREWS RESERVOIR</u>						
S: 5 T: 32 R: 55W SIOUX VERNON G & SHIRLEY SCHAEFER	ANDREWS CANAL	SO		03/26/1935	A 2558	
VERNON G & SHIRLEY SCHAEFER	ANDREWS CANAL	SO		03/26/1935	A 4464	
VERNON G & SHIRLEY SCHAEFER	PUMP	SO		03/26/1935	A 9815	
<u>SOW BELLY CREEK</u>						
S: 5 T: 32 R: 55W SIOUX VERNON G & SHIRLEY SCHAEFER	PUMP	IR	.72	08/05/1969	A 11760	
VERNON G & SHIRLEY SCHAEFER	SCHAEFER RESERVOIR	ST	17.30AF	11/07/1972	A 12762	
S: 34 T: 33 R: 55W SIOUX EMERY J & MARCELLA ZIMMERMAN	ZIMMERMAN CANAL	IR	.71	01/11/1900	A 532	
EMERY J & MARCELLA ZIMMERMAN	ZIMMERMAN CANAL	IR	.61	01/17/1951	A 4790	
KEITH & OLITA ZIMMERMAN	ZIMMERMAN CANAL	IR	.91	10/03/1961	A 9988	
S: 27 T: 33 R: 55W SIOUX KEITH & OLITA ZIMMERMAN	ZIMMERMAN RESERVOIR	ST	26.00AF	10/18/1977	A 15127	
<u>SPRING CREEK</u>						
S: 7 T: 32 R: 55W SIOUX WINDAC CORPORATION	SPRING CREEK RESERVOIR	ST	26.00AF	09/06/1951	A 4904	
<u>SPRING CREEK RESERVOIR NO. 3</u>						
S: 7 T: 32 R: 55W SIOUX WINDAC CORPORATION	SPRING CREEK CANALS 1 & 2	SI		09/06/1951	A 4996	D-532
WINDAC CORPORATION	SPRING CREEK CANALS 1 & 2	SO		09/06/1951	A 4996	
<u>SPRING CREEK</u>						
S: 7 T: 32 R: 55W SIOUX WINDAC CORPORATION	SPRING CREEK CANAL	IR	.29	06/01/1893	D 532	
S: 6 T: 32 R: 55W SIOUX QUINTARD & SKAVDAHL	CRYSTAL LAKE RESERVOIR	ST	80.00AF	08/22/1927	A 1954	
QUINTARD & SKAVDAHL	CRYSTAL LAKE RESERVOIR	SS	53.00AF	11/03/1953	A 5705	A-1954 A
QUINTARD & SKAVDAHL	HALL SPRING CANAL	IR	.57	03/26/1889	D 550	
<u>CRYSTAL LAKE RESERVOIR</u>						
S: 6 T: 32 R: 55W SIOUX QUINTARD & SKAVDAHL	CRYSTAL LAKE CANAL	SO		08/22/1927	A 2286	
QUINTARD & SKAVDAHL	CRYSTAL LAKE CANAL NO. 2	SO		08/26/1955	A 8035	

SURFACE WATER RIGHTS DATA
CLAIMS, APPLICATIONS, AND APPROPRIATIONS IN DOWNSTREAM ORDER
DIVISION NO. 2E

SOURCE LOCATION APPROPRIATOR	CARRIER GAGE	USE	GRANT IN CFS/AF	DATE OF PRIORITY	DOCKET/ APP. NUMBER	ANNOTA. FT. NT.
<u>SOW BELLY CREEK</u> S: 21 T: 33 R: 55W SIOUX DAN L STAUDENMAIER	MONTGOMERY CANAL	IR	1.00	12/01/1898	D 559	
<u>JORDAN DRAIN</u> S: 32 T: 33 R: 55W SIOUX QUINTARD & JORDAN	DAN JORDAN RESERVOIR	ST	200.00AF	02/20/1929	A 2071	
<u>DAN JORDAN RESERVOIR</u> S: 32 T: 33 R: 55W SIOUX QUINTARD & JORDAN	DAN JORDAN CANAL	SO		02/20/1929	A 2072	
<u>PRAIRIE DOG CREEK</u> S: 35 T: 33 R: 56W SIOUX SHALIMAR RANCH, INC	SCHILT-PRAIRIE DOG CANAL	IR	1.14	05/31/1886	D 508	
S: 26 T: 33 R: 56W SIOUX SHALIMAR RANCH, INC	LITTLE RED RESERVOIR	ST	149.00AF	11/25/1959	A 9774	
<u>LITTLE RED CREEK</u> S: 34 T: 33 R: 56W SIOUX MARY E GRIMM	ZERBST CANAL	IR	.90	04/03/1928	A 2003	
S: 26 T: 33 R: 56W SIOUX SHALIMAR RANCH, INC	LITTLE RED RESERVOIR	ST	48.00AF	10/06/1959	A 9768	
<u>PRAIRIE DOG CREEK</u> S: 25 T: 33 R: 56W SIOUX SHALIMAR RANCH, INC	ZERBST CANAL	IR	.14	05/01/1893	D 551	
SHALIMAR RANCH, INC	PLUNKETT RESERVOIR	ST	110.00AF	09/18/1928	A 2031	
<u>PLUNKETT RESERVOIR</u> S: 25 T: 33 R: 56W SIOUX SHALIMAR RANCH, INC	PLUNKETT CANAL	SO		09/18/1928	A 2070	
<u>PRAIRIE DOG CREEK</u> S: 25 T: 33 R: 56W SIOUX SHALIMAR RANCH, INC	PLUNKETT CANAL	IR	1.34	06/24/1944	A 3737	
SHALIMAR RANCH, INC	PLUNKETT CANAL	IR	.36	06/14/1945	A 3842	
<u>CEDAR CREEK</u> S: 10 T: 32 R: 56W SIOUX OLA MAE GROTE	VALDEZ CANAL	IR	.50	04/05/1886	D 976	
S: 3 T: 32 R: 56W SIOUX OLA MAE GROTE	GROTE RESERVOIR	ST	19.00AF	06/04/1940	A 3172	
<u>GROTE RESERVOIR</u> S: 3 T: 32 R: 56W SIOUX OLA MAE GROTE	GROTE CANAL	SO		06/04/1940	A 3450	
OLA MAE GROTE	GROTE CANAL	SI		06/04/1940	A 3451	D-976
<u>CEDAR CREEK</u> S: 35 T: 33 R: 56W SIOUX SHALIMAR RANCH, INC	SCHILT-CEDAR CREEK CANAL	IR	.57	05/15/1885	D 507	
S: 26 T: 33 R: 56W SIOUX SHALIMAR RANCH, INC	LITTLE RED RESERVOIR	ST	48.00AF	10/06/1959	A 9775	

SURFACE WATER RIGHTS DATA
CLAIMS, APPLICATIONS, AND APPROPRIATIONS IN DOWNSTREAM ORDER
DIVISION NO. 2E

SOURCE LOCATION APPROPRIATOR	CARRIER GAGE	USE	GRANT IN CFS/AF	DATE OF PRIORITY	DOCKET/ APP. NUMBER	ANNOA. FT. NT.
<u>JIM CREEK</u> S: 14 T: 33 R: 57W SIOUX EVELYN JORDAN ET AL	WOODRUFF SOUTH CANAL	IR	.36	05/01/1890	D 536	
S: 13 T: 33 R: 57W SIOUX EVELYN JORDAN ET AL	CALADONIA RESERVOIR	ST	42.00AF	07/20/1922	A 1680	
<u>CALADONIA RESERVOIR</u> S: 13 T: 33 R: 57W SIOUX EVELYN JORDAN	CALADONIA CANAL	SO		07/20/1922	A 1681	
<u>JIM CREEK</u> S: 13 T: 33 R: 57W SIOUX EVELYN JORDAN ET AL	HIGH LINE CANAL	IR	.34	07/20/1922	A 1682	
<u>CALADONIA RESERVOIR</u> S: 13 T: 33 R: 57W SIOUX EVELYN JORDAN ET AL	CALADONIA CANAL	SI		07/20/1922	A 1683	D-543
EVELYN JORDAN ET AL	CALADONIA CANAL	SO		07/20/1922	A 1683	
<u>JIM CREEK</u> S: 13 T: 33 R: 57W SIOUX EVELYN JORDAN ET AL	CALADONIA RESERVOIR	SS	13.00AF	06/12/1950	A 4696	A-1680 A
EVELYN JORDAN ET AL	SLATTERY CANAL	IR	.29	05/31/1891	D 543	
S: 7 T: 33 R: 56W SIOUX PHYLLIS JEANE DOUT RANCH & CATTLE	DOUT RESERVOIR NO. 1	ST	145.00AF	04/02/1928	A 1999	
<u>DOUT RESERVOIR NO. 1</u> S: 7 T: 33 R: 56W SIOUX PHYLLIS JEANE DOUT RANCH & CATTLE	DOUT CANAL NO. 1	SI		04/02/1928	A 2000	A-5985
<u>JIM CREEK</u> S: 7 T: 33 R: 56W SIOUX PHYLLIS JEANE DOUT RANCH & CATTLE	DOUT CANAL NO. 1	IR	2.29	02/24/1954	A 5985	
PHYLLIS JEANE DOUT RANCH & CATTLE	DOUT RESERVOIR NO. 2	ST	16.00AF	04/02/1928	A 2001	
<u>DOUT RESERVOIR NO. 2</u> S: 7 T: 33 R: 56W SIOUX PHYLLIS JEANE DOUT RANCH & CATTLE	DOUT CANAL NO. 2	SI		04/02/1928	A 2002	A-5986
<u>JIM CREEK</u> S: 7 T: 33 R: 56W SIOUX PHYLLIS JEANE DOUT RANCH & CATTLE	DOUT CANAL NO. 2	IR	.52	02/24/1954	A 5986	
<u>JIM CREEK TRAIL TO</u> S: 7 T: 33 R: 56W SIOUX PHYLLIS JEANE DOUT RANCH & CATTLE	BADLAND RESERVOIR	ST	33.00AF	07/23/1952	A 4995	
<u>JIM CREEK</u> S: 7 T: 33 R: 56W SIOUX PHYLLIS JEANE DOUT RANCH & CATTLE	DOUT BROTHERS CANAL	IR	.86	05/15/1889	D 981	
<u>BADLAND RESERVOIR</u> S: 7 T: 33 R: 56W SIOUX PHYLLIS JEANE DOUT RANCH & CATTLE	BADLAND CANAL	SI		07/23/1952	A 8704	A-5986
PHYLLIS JEANE DOUT RANCH & CATTLE	BADLAND CANAL	SO		07/23/1952	A 8704	

SURFACE WATER RIGHTS DATA
CLAIMS, APPLICATIONS, AND APPROPRIATIONS IN DOWNSTREAM ORDER
DIVISION NO. 2E

SOURCE LOCATION APPROPRIATOR	CARRIER GAGE	USE	GRANT IN CFS/AF	DATE OF PRIORITY	DOCKET/ APP. NUMBER	ANNO. FT. NT.
<u>JIM CREEK, TRIB. TO</u> S: 17 T: 33 R: 56W SIOUX KEVIN J. GROTE, ET EX	SNYDER RESERVOIR	ST	45.00AF	12/23/1940	A 3358	
<u>SNYDER RESERVOIR</u> S: 17 T: 33 R: 56W SIOUX KEVIN J. GROTE, ET EX	SNYDER CANAL	SO		12/23/1940	A 3445	
<u>WARBONNET CREEK</u> S: 23 T: 33 R: 57W SIOUX EVELYN JORDAN ET AL	NOLAN CANAL NO. 2	IR	.29	05/01/1888	D 959	
<u>WARBONNET CREEK, TRIB. TO</u> S: 23 T: 33 R: 57W SIOUX EVELYN JORDAN ET AL	TROUT RESERVOIR	ST	8.00AF	06/12/1950	A 4698	
<u>TROUT RESERVOIR</u> S: 23 T: 33 R: 57W SIOUX EVELYN JORDAN ET AL	TROUT CANALS 1-2	SI		06/12/1950	A 4860	D-959
<u>WARBONNET CREEK</u> S: 23 T: 33 R: 57W SIOUX EVELYN JORDAN ET AL	TROUT CANALS 1-2	SO		06/12/1950	A 4860	
<u>WARBONNET CREEK</u> S: 23 T: 33 R: 57W SIOUX EVELYN JORDAN ET AL	NOLAN CANAL NO. 1	IR	.01	03/15/1887	D 957 R P-301	
<u>WARBONNET CREEK, TRIB. TO</u> S: 23 T: 33 R: 57W SIOUX EVELYN JORDAN ET AL	SUMMERS RESERVOIR	ST	4.00AF	06/12/1950	A 4697	
<u>SUMMERS RESERVOIR</u> S: 23 T: 33 R: 57W SIOUX EVELYN JORDAN ET AL	NOLAN CANALS 1-2	SI		06/12/1950	A 4859	D-957
<u>WARBONNET CREEK</u> S: 23 T: 33 R: 57W SIOUX EVELYN JORDAN ET AL	NOLAN CANALS 1-2	SO		06/12/1950	A 4859	
<u>GEIKE CREEK</u> S: 19 T: 33 R: 56W SIOUX TOM & ZANYA FAINT HERBERT & RUBY GEIKE	GEIKE CANAL	IR	.43	11/04/1927	A 1967	
<u>WARBONNET CREEK</u> S: 20 T: 33 R: 56W SIOUX COFFEE & SON, INC	GEIKE RESERVOIR	ST	5.00AF	10/03/1950	A 4752	
<u>WARBONNET CREEK</u> S: 21 T: 33 R: 56W SIOUX COFFEE & SON, INC	WARBONNET CANAL NO. 2	IR	1.50	03/11/1908	A 892	
<u>JIM CREEK</u> S: 11 T: 33 R: 56W SIOUX DORIS MAE DOUT RANCH & CATTLE	WARBONNET CANAL	IR	3.63	07/31/1880	D 548	
<u>MONROE CREEK, TRIB. TO</u> S: 8 T: 32 R: 56W SIOUX FRED W HEBNER ET AL	DOUT-JIM CREEK CANAL	IR	.41	04/26/1957	A 9471	
<u>WARBONNET CREEK</u> S: 5 T: 32 R: 56W SIOUX GAME AND PARKS COMMISSION	MONROE RESERVOIR	ST	2.00AF	01/16/1933	A 2297	
<u>WARBONNET CREEK</u> S: 5 T: 32 R: 56W SIOUX GAME AND PARKS COMMISSION	LAKE ELLIS	ST	6.00AF	06/12/1963	A 10201	
<u>WARBONNET CREEK</u> S: 5 T: 32 R: 56W SIOUX GAME AND PARKS COMMISSION	LAKE ELLIS	SS	7.55AF	04/21/1983	A 16190	

See "Use" definitions and footnotes on pages 49 through 52

SURFACE WATER RIGHTS DATA
CLAIMS, APPLICATIONS, AND APPROPRIATIONS IN DOWNSTREAM ORDER
DIVISION NO. 2E

SOURCE LOCATION APPROPRIATOR	CARRIER GAGE	USE	GRANT IN CFS/AF	DATE OF PRIORITY	DOCKET/ APP. NUMBER	ANNOA. FT. NT.
<u>MONROE CREEK</u>						
S: 33 T: 33 R: 56W SIOUX PAUL F & MARIE HOLTZ ESTATE	NOREISCH CANAL	IR	.04	07/19/1895	A 83	
SHALIMAR RANCH, INC	BIG MONROE CANAL	IR	1.43	05/01/1888	D 506	
SHALIMAR RANCH, INC	BIG MONROE CANAL	IR	2.10	04/16/1934	A 2372	
S: 27 T: 33 R: 56W SIOUX SHALIMAR RANCH, INC	SCHLIT-MONROE CANAL	IR	.50	07/02/1888	D 509	
S: 22 T: 33 R: 56W SIOUX WASSERBURGER BROS, INC	RICHARD JORDAN CANAL	IR	1.67	09/19/1928	A 2032	
<u>MONROE CREEK TRIBUTORY</u>						
S: 27 T: 33 R: 56W SIOUX SHALIMAR RANCH, INC	PARSONS RESERVOIR	ST	8.00AF	05/21/1946	A 3908	
S: 22 T: 33 R: 56W SIOUX WASSERBURGER BROS, INC	WASSERBURGER RES. NO. 1	ST	43.00AF	05/09/1955	A 7451	
<u>WASSERBURGER RESERVOIR NO. 1</u>						
S: 22 T: 33 R: 56W SIOUX WASSERBURGER BROS, INC	WASSERBURGER CANAL	SI		05/09/1955	A 9501	A-2032
<u>MONROE CREEK</u>						
S: 13 T: 33 R: 56W SIOUX DORIS MAE DOUT RANCH & CATTLE	CORNELIUS JORDAN RES.	ST	271.00AF	11/12/1906	A 841	
DORIS MAE DOUT RANCH & CATTLE	CORNELIUS JORDAN CANAL	IR	2.20	11/12/1906	A 841	
<u>CORNELIUS JORDAN RESERVOIR</u>						
S: 13 T: 33 R: 56W SIOUX DORIS MAE DOUT RANCH & CATTLE	CORNELIUS JORDAN CANAL	SI		11/12/1906	A 841	A-841
<u>MONROE CREEK</u>						
S: 13 T: 33 R: 56W SIOUX DORIS MAE DOUT RANCH & CATTLE	KITE CANAL	IR	2.00	07/30/1914	A 1375	
DORIS MAE DOUT RANCH & CATTLE	CORNELIUS JORDAN RES.	SS	400.00AF	01/14/1915	A 1399	A-841 A
<u>CORNELIUS JORDAN RESERVOIR</u>						
S: 13 T: 33 R: 56W SIOUX DORIS MAE DOUT RANCH & CATTLE	CORNELIUS JORDAN CANAL	SI		01/14/1915	A 1469	A-841
DORIS MAE DOUT RANCH & CATTLE	KITE (NEIL) CANAL	SI		01/14/1915	A 1470	A-1375
<u>MONROE CREEK</u>						
S: 13 T: 33 R: 56W SIOUX DORIS MAE DOUT RANCH & CATTLE	BRUCE CANAL NO. 1	IR	.41	07/05/1951	A 4880	
DORIS MAE DOUT RANCH & CATTLE	BRUCE CANAL NO. 2	IR	.21	07/05/1951	A 4881	
<u>JIM CREEK</u>						
S: 12 T: 33 R: 56W SIOUX DORIS MAE DOUT RANCH & CATTLE	CLARENCE CANAL NO. 1	IR	.62	07/30/1956	A 8702	
DORIS MAE DOUT RANCH & CATTLE	CLARENCE CANAL NO. 2	IR	.20	07/30/1956	A 8703	
S: 17 T: 33 R: 55W SIOUX VINCENT & GERTRUDE WASSERBURGER	O'CONNELL CANAL	IR	.35	06/20/1932	A 2274	

SURFACE WATER RIGHTS DATA
CLAIMS, APPLICATIONS, AND APPROPRIATIONS IN DOWNSTREAM ORDER
DIVISION NO. 2E

SOURCE LOCATION APPROPRIATOR	CARRIER GAGE	USE	GRANT IN CFS/AF	DATE OF PRIORITY	DOCKET/ APP. NUMBER	ANNOA. FT. NT.
<u>HAT CREEK, TRIB. TO</u>						
S: 34 T: 34 R: 55W SIOUX COFFEE, INC	BILL COFFEE RES. NO. 1	ST	63.00AF	08/20/1958	A 9639	
COFFEE & SON, INC	BILL COFFEE CANAL	IR	1.59	08/20/1958	A 9640	
<u>HAT CREEK</u>						
S: 26 T: 34 R: 55W SIOUX COFFEE & SON, INC	PUMP	IR	3.96	11/20/1952	A 5089	
<u>SQUAW CREEK, WEST BRANCH</u>						
S: 10 T: 33 R: 57W SIOUX EVERETT THOMAS	THOMAS DITCH	IR	.50	07/23/1901	A 627	
<u>SQUAW CREEK, SOUTH</u>						
S: 15 T: 33 R: 57W SIOUX JASPAR & CHARLES SEAMAN	DUNN CANAL	IR	.36	06/01/1890	D 552	
S: 10 T: 33 R: 57W SIOUX SAMUEL M THOMAS	HAMLIN CANAL	IR	.01	04/01/1891	D 555	
EVERETT THOMAS	THOMAS CANAL	IR	.47	12/19/1950	A 4779	
S: 2 T: 33 R: 57W SIOUX EVELYN M ROBERTSON	SHEPHERD RESERVOIR	ST	240.00AF	01/29/1931	A 2189	
<u>SHEPHERD RESERVOIR</u>						
S: 36 T: 34 R: 57W SIOUX FALKENBURG & HARDY	SHEPHERD RESERVOIR CANAL	SI		01/29/1931	A 3795	A-1965
FALKENBURG & HARDY	SHEPHERD RESERVOIR CANAL	IR	3.16	10/24/1927	A 1965	
<u>HAT CREEK</u>						
S: 24 T: 34 R: 55W SIOUX WASSERBURGER BROS. INC	PUMP	IR	.66	10/11/1940	A 3291	
S: 13 T: 34 R: 55W SIOUX JACOB H WASSERBURGER	PUMP	IR	.42	09/24/1981	A 15996	
<u>JIM CREEK, EAST</u>						
S: 23 T: 33 R: 54W SIOUX JAMES STAUDENMAIER	STAUDENMAIER CANAL	IR	.56	07/26/1945	A 3848	
S: 15 T: 33 R: 54W SIOUX JAMES STAUDENMAIER	JIM CREEK CANAL	IR	.27	05/17/1945	A 3834	
JAMES STAUDENMAIER	STAUDENMAIER RESERVOIR	ST	44.00AF	10/07/1949	A 4520	
<u>STAUDENMAIER RESERVOIR</u>						
S: 16 T: 33 R: 54W SIOUX JAMES STAUDENMAIER	STAUDENMAIER CANALS 1-2	SO		10/07/1949	A 4764	
<u>JIM CREEK, EAST, TRIB. TO</u>						
S: 10 T: 33 R: 54W SIOUX JOHN E & FRANK EBERSPECHER	EBERSPECHER RES. NO. 1	ST	110.00AF	08/13/1958	A 9637	
<u>CHERRY CREEK, TRIB. TO</u>						
S: 30 T: 33 R: 54W SIOUX E J SERRES	SERRES RESERVOIR NO. 1	ST	27.00AF	06/18/1945	A 3043	

SURFACE WATER RIGHTS DATA
CLAIMS, APPLICATIONS, AND APPROPRIATIONS IN DOWNSTREAM ORDER
DIVISION NO. 2E

SOURCE LOCATION APPROPRIATOR	CARRIER GAGE	USE	GRANT IN CFS/AF	DATE OF PRIORITY	DOCKET/ APP. NUMBER	ANNOA. FT. NT.
<u>SERRES RESERVOIR NO. 1</u> S: 30 T: 33 R: 54W SIOUX GEORGE WASSERBURGER	SERRES CANAL NO. 1	SO		06/18/1945	A 3969	
<u>CHERRY CREEK TRIB. TO</u> S: 29 T: 33 R: 54W SIOUX E J SERRES	SERRES RESERVOIR NO. 2	ST	54.00AF	06/18/1945	A 3844	
<u>SERRES RESERVOIR NO. 2</u> S: 29 T: 33 R: 54W SIOUX GEORGE WASSERBURGER	SERRES CANAL NO. 2	SO		06/18/1945	A 3970	
<u>CHERRY CREEK</u> S: 29 T: 33 R: 54W SIOUX JANE A GORTON ET AL	CHERRY CREEK CANAL	IR	.03	05/01/1893	D 549	
LOUISE SERRES	MERLO RESERVOIR	ST	15.00AF	05/21/1946	A 3989	
<u>MERLO RESERVOIR</u> S: 29 T: 33 R: 54W SIOUX LOUISE SERRES	MERLO CANAL NO. 1	SO		05/21/1946	A 4087	
<u>JIM CREEK EAST TRIB. TO</u> S: 26 T: 33 R: 54W SIOUX H C HUNTER	HUNTER CANAL	IR	.03	05/12/1898	A 451	
S: 22 T: 33 R: 54W SIOUX VERA COFFEE ET AL	HOMESTEAD CANAL	IR	.21	05/31/1890	D 984	
<u>LICKETT CREEK</u> S: 27 T: 33 R: 54W SIOUX VERA COFFEE ET AL	COFFEE RESERVOIR NO. 1	ST	22.00AF	07/17/1951	A 4891	
VERA COFFEE ET AL	LICKETT CANAL	IR	.42	03/21/1900	A 549	R P-313
<u>COFFEE RESERVOIR NO. 1</u> S: 27 T: 33 R: 54W SIOUX VERA COFFEE ET AL	LICKETT CANAL	SO		07/17/1951	A 4937	
VERA COFFEE ET AL	LICKETT CANAL	SI		07/17/1951	A 4937	A-549
<u>JIM CREEK EAST TRIB. TO</u> S: 28 T: 33 R: 54W SIOUX FLORENCE EBERSPECHER	EBERSPECHER RES. NO. 1	ST	16.00AF	09/10/1945	A 3853	
<u>EBERSPECHER RESERVOIR NO. 1</u> S: 28 T: 33 R: 54W SIOUX FLORENCE EBERSPECHER	EBERSPECHER CANAL	SO		09/10/1945	A 3896	
<u>JIM CREEK EAST TRIB. TO</u> S: 29 T: 34 R: 54W SIOUX GEORGE WASSERBURGER	WASSERBURGER RESERVOIR	ST	45.00AF	05/06/1940	A 3149	
<u>JIM CREEK EAST</u> S: 29 T: 34 R: 54W SIOUX GEORGE WASSERBURGER	WASSERBURGER CANAL	IR	2.29	10/13/1900	A 581	
<u>WASSERBURGER RESERVOIR</u> S: 29 T: 34 R: 54W SIOUX GEORGE WASSERBURGER	WASSERBURGER CANAL	SI		05/06/1940	A 3581	A-581

SURFACE WATER RIGHTS DATA
CLAIMS, APPLICATIONS, AND APPROPRIATIONS IN DOWNSTREAM ORDER
DIVISION NO. 2E

SOURCE LOCATION APPROPRIATOR	CARRIER GAGE	USE	GRANT IN CFS/AF	DATE OF PRIORITY	DOCKET/ APP. NUMBER	ANNOA. FT. NT.
<u>WASSERBURGER RESERVOIR</u> S: 29 T: 34 R: 54W SIOUX GEORGE WASSERBURGER	WASSERBURGER CANAL	SO		05/06/1940	A 3581	
<u>JIM CREEK, EAST</u> S: 19 T: 34 R: 54W SIOUX GEORGE WASSERBURGER	PUMP	IR	.38	10/05/1966	A 10961	
<u>ANTELOPE CREEK, NORTH</u> S: 8 T: 34 R: 56W SIOUX JOE & NANCY FALKENBURG	STORY CANAL	IR	2.00	11/11/1895	A 168	
S: 9 T: 34 R: 56W SIOUX JOE & NANCY FALKENBURG	STORY CANAL	IR	6.43	03/26/1918	A 1509	
<u>ANTELOPE CREEK, SOUTH</u> S: 9 T: 33 R: 57W SIOUX KEITH & OLITA ZIMMERMAN	ELLIS CANAL	IR	.29	05/17/1896	A 336	
S: 33 T: 34 R: 57W SIOUX EDWARD P & TAMARA A EITEL	EITEL RESERVOIR NO. 1	ST	14.90AF	02/24/1993	A 17252	
S: 26 T: 34 R: 57W SIOUX C A & WILLIAM E SCHNURR	TURNER RESERVOIR	ST	250.00AF	07/03/1922	A 1675	
C A & WILLIAM E SCHNURR <u>TURNER RESERVOIR</u>	TURNER CANAL	IR	.86	10/31/1894	D 537	
S: 26 T: 34 R: 57W SIOUX C A & WILLIAM E SCHNURR	TURNER CANAL	SI		07/03/1922	A 1676	D-537
C A & WILLIAM E SCHNURR <u>ANTELOPE CREEK, SOUTH, TRIB. TO</u>	TURNER CANAL	SO		07/03/1922	A 1677	
S: 23 T: 34 R: 57W SIOUX C A & WILLIAM E SCHNURR	SCHNURR RESERVOIR NO. 2	ST	122.50AF	10/10/1944	A 3775	
<u>SCHNURR RESERVOIR NO. 2</u> S: 13 T: 34 R: 57W SIOUX C A & WILLIAM E SCHNURR	SCHNURR CANAL NO. 2	SO		10/10/1944	A 3871	
<u>ANTELOPE CREEK, SOUTH, TRIB. TO</u> S: 19 T: 34 R: 56W SIOUX QUINTO LTD	STORY CANAL NO. 3	IR	3.74	02/27/1963	A 10151	
<u>ANTELOPE CREEK, SOUTH</u> S: 15 T: 34 R: 56W SIOUX JOE & NANCY FALKENBURG	PUMPS 1-3	IR	.34	02/18/1977	A 14743	
<u>ANTELOPE CREEK, SOUTH, TRIB. TO</u> S: 15 T: 34 R: 56W SIOUX JOE & NANCY FALKENBURG	DUNLAP RESERVOIR NO. 1	ST	16.88AF	09/18/1951	A 4907	
JOE & NANCY FALKENBURG	DUNLAP RESERVOIR NO. 2	ST	20.00AF	07/08/1954	A 6415	
<u>DUNLAP RESERVOIR NOS. 1-2</u> S: 15 T: 34 R: 56W SIOUX JOE & NANCY FALKENBURG	DUNLAP CANAL	SO		08/04/1955	A 7861	

SURFACE WATER RIGHTS DATA
CLAIMS, APPLICATIONS, AND APPROPRIATIONS IN DOWNSTREAM ORDER
DIVISION NO. 2E

SOURCE LOCATION APPROPRIATOR	CARRIER GAGE	USE	GRANT IN CFS/AF	DATE OF PRIORITY	DOCKET/ APP. NUMBER	ANNOA. FT. NT.
<u>DUNLAP RESERVOIR NO. 2</u> S: 15 T: 34 R: 56W SIOUX JOE & NANCY FALKENBURG	DUNLAP CANAL	SO		08/04/1955	A 7861	
<u>ANTELOPE CREEK, TRIB. TO</u> S: 2 T: 34 R: 56W SIOUX WASSERBURGER BROS, INC	ANDERSON RESERVOIR	ST	65.00AF	08/19/1949	A 4502	
<u>ANDERSON RESERVOIR</u> S: 2 T: 34 R: 56W SIOUX WASSERBURGER BROS, INC	ANDERSON CANAL 1-2	SO		08/19/1949	A 4861	
<u>ANTELOPE CREEK</u> S: 9 T: 34 R: 55W SIOUX MARY JORDAN ET AL	A JORDAN RESERVOIR	ST	776.00AF	08/23/1940	A 3239	
<u>A. JORDAN RESERVOIR</u> S: 9 T: 34 R: 55W SIOUX MARY JORDAN ET AL	JORDAN CANAL	SO		08/23/1940	A 3446	
<u>A. JORDAN LOWER RESERVOIR</u> S: 16 T: 34 R: 55W SIOUX MARY JORDAN ET AL	LOWER JORDAN CANAL	SI		02/28/1941	A 3446	A-3446
<u>A. JORDAN RESERVOIR</u> S: 16 T: 34 R: 55W SIOUX MARY JORDAN ET AL	JORDAN CANAL NO. 1	SO		08/23/1940	A 5212	
<u>A. JORDAN LOWER RESERVOIR</u> S: 16 T: 34 R: 55W SIOUX MARY JORDAN ET AL	ALLEN JORDAN PUMP	SI		02/28/1941	A 5212	A-5212
<u>ANTELOPE CREEK, TRIB. TO</u> S: 16 T: 34 R: 55W SIOUX MARY JORDAN ET AL	A JORDAN LOWER RESERVOIR	ST	137.00AF	02/28/1941	A 3405	
<u>HAT CREEK, TRIB. TO</u> S: 6 T: 34 R: 54W SIOUX RAY SEMROSKA	SEMROSKA RESERVOIR	ST	44.00AF	04/21/1950	A 4647	
<u>SEMROSKA RESERVOIR</u> S: 6 T: 34 R: 54W SIOUX RAY SEMROSKA	SEMROSKA CANAL NO. 1	SO		04/21/1950	A 4768	
<u>HAT CREEK</u> S: 5 T: 34 R: 54W SIOUX RAY SEMROSKA	SEMROSKA CANAL	IR	.43	07/02/1946	A 3922	
<u>WHITEHEAD CREEK, TRIB. TO</u> S: 13 T: 33 R: 54W SIOUX ALBERT MENG	HARRISON CANAL	IR	.06	05/30/1888	D 547	
<u>S: 23 T: 34 R: 54W SIOUX</u> ELLEN M RABEN ESTATE	RABEN RESERVOIR NO. 2	ST	99.00AF	01/13/1950	A 4569	
<u>RABEN RESERVOIR NO. 2</u> S: 23 T: 34 R: 54W SIOUX ELLEN M RABEN ESTATE	RABEN CANAL NO. 2	SI		01/13/1950	A 4868	A-4586

SURFACE WATER RIGHTS DATA
CLAIMS, APPLICATIONS, AND APPROPRIATIONS IN DOWNSTREAM ORDER
DIVISION NO. 2E

SOURCE LOCATION APPROPRIATOR	CARRIER GAGE	USE	GRANT IN CFS/AF	DATE OF PRIORITY	DOCKET/ APP. NUMBER	ANNOA. FT. NT.
<u>RABEN RESERVOIR NO. 2</u> S: 23 T: 34 R: 54W SIOUX ELLEN M RABEN ESTATE	RABEN CANAL NO. 2	SO		01/13/1950	A 4868	
<u>WHITEHEAD CREEK TRIB. TO</u> S: 22 T: 34 R: 54W SIOUX ELLEN M RABEN ESTATE	RABEN RESERVOIR NO. 1	ST	15.00AF	02/19/1942	A 3553	
<u>RABEN RESERVOIR NO. 1</u> S: 22 T: 34 R: 54W SIOUX ELLEN M RABEN ESTATE	RABEN CANAL	SO		02/19/1942	A 4586	
<u>WHITEHEAD CREEK</u> S: 10 T: 30 R: 54W SIOUX RAY SEMROSKA	SEMROSKA CANAL	IR	1.39	09/08/1950	A 9644	
S: 4 T: 34 R: 54W SIOUX JOHN W GEISER	GEISER CANAL	IR	1.24	03/13/1941	A 3414	
<u>HAY CREEK</u> S: 28 T: 35 R: 54W SIOUX GROTE & GEISER	PUMPS	IR	2.35	10/11/1979	A 15592	
<u>INDIAN CREEK</u> S: 22 T: 35 R: 57W SIOUX JOE & NANCY FALKENBURG	GEISER CANAL NO. 2	IR	.44	12/07/1959	A 9779	
<u>HAY CREEK</u> S: 19 T: 35 R: 56W SIOUX JOE & NANCY FALKENBURG	WALLACE RESERVOIR NO. 2	ST	109.00AF	08/18/1949	A 4501	
<u>WALLACE RESERVOIR NO. 2</u> S: 19 T: 35 R: 56W SIOUX JOE & NANCY FALKENBURG	HAY CREEK PUMP CANALS 1-4	SO		08/18/1949	A 5117	
<u>INDIAN CREEK TRIB. TO</u> S: 29 T: 35 R: 56W SIOUX JOE & NANCY FALKENBURG	WALLACE RESERVOIR	ST	39.00AF	09/16/1946	A 3962	
<u>WALLACE RESERVOIR</u> S: 29 T: 35 R: 56W SIOUX JOE & NANCY FALKENBURG	WALLACE CANAL	SO		09/16/1946	A 4036	
<u>INDIAN CREEK</u> S: 23 T: 35 R: 56W SIOUX MARCEL BOURGEOIS	MADER RESERVOIR NO. 1	SS		09/26/1953	A 5607	A-3983 B
MARCEL BOURGEOIS	MADER RESERVOIR NO. 2	SS		09/26/1953	A 5608	A-4578 B
MARCEL BOURGEOIS	INDIAN CREEK CANAL	IR	.51	09/26/1953	A 5609	
J L HENRY ESTATE	HENRY RESERVOIR NO. 1	SS		09/26/1953	A 5610	A-4600 B
J L HENRY ESTATE	INDIAN CREEK CANAL	SI		09/26/1953	A 5611	A-4829
J L HENRY ESTATE	MADER-HENRY CANAL	IR	2.88	09/26/1953	A 5612	
J L HENRY ESTATE	MADER-HENRY CANAL	SI		04/01/1954	A 6159	A-4830
<u>INDIAN CREEK TRIB. TO</u> S: 30 T: 35 R: 55W SIOUX J L HENRY ESTATE	HENRY RESERVOIR NO. 2	ST	46.00AF	05/17/1950	A 4679	

SURFACE WATER RIGHTS DATA
CLAIMS, APPLICATIONS, AND APPROPRIATIONS IN DOWNSTREAM ORDER
DIVISION NO. 2E

SOURCE LOCATION APPROPRIATOR	CARRIER GAGE	USE	GRANT IN CFS/AF	DATE OF PRIORITY	DOCKET/ APP NUMBER	ANNOA. FT. NT.
<u>INDIAN CREEK TRIB. TO</u> S: 19 T: 35 R: 55W SIOUX J L HENRY ESTATE	HENRY RESERVOIR NO. 1	ST	48.00AF	05/17/1950	A 4680	
J L HENRY ESTATE	HENRY RESERVOIR NO. 1	SS	115.10AF	02/25/1975	A 13442	A-4680 A
<u>HENRY RESERVOIR NO. 2</u> S: 30 T: 35 R: 55W SIOUX J L HENRY ESTATE	HENRY CANAL NO. 2	SO		05/17/1950	A 4829	
<u>HENRY RESERVOIR NO. 1</u> S: 19 T: 35 R: 55W SIOUX J L HENRY ESTATE	HENRY CANAL NO. 1	SO		05/17/1950	A 4830	
<u>INDIAN CREEK</u> S: 20 T: 35 R: 55W SIOUX CAYLOR BROTHERS	PUMP	IR	1.41	03/23/1981	A 15797	
S: 21 T: 35 R: 55W SIOUX MARCEL BOURGEOIS	JEROME MADER CANALS 1-2	IR	1.87	02/18/1968	A 9797	
<u>INDIAN CREEK TRIB. TO</u> S: 21 T: 35 R: 55W SIOUX KEVIN LOTTOM	MADER RESERVOIR NO. 1	ST	148.00AF	10/15/1946	A 3983	
<u>MADER RESERVOIR NO. 1</u> S: 21 T: 35 R: 55W SIOUX MARCEL BOURGEOIS	MADER CANAL	SO		10/15/1946	A 4236	
<u>INDIAN CREEK TRIB. TO</u> S: 28 T: 35 R: 55W SIOUX MARCEL BOURGEOIS	MADER RESERVOIR NO. 2	ST	84.00AF	01/25/1950	A 4578	
<u>MADER RESERVOIR NO. 2</u> S: 28 T: 35 R: 55W SIOUX MARCEL BOURGEOIS	MADER CANALS 2 & 6	SI		01/25/1950	A 6982	A-4236
<u>INDIAN CREEK</u> S: 28 T: 35 R: 55W SIOUX KEVIN LOTTOM	MADER RESERVOIR NO. 2	SS	190.00AF	08/10/1956	A 8739	A-4578 A
<u>HENRY RESERVOIR NO. 2</u> S: 30 T: 35 R: 55W SIOUX GALE L & HELEN M HENRY	HENRY CANAL NO. 5	SI		07/30/1979	A 15532	A-4830
<u>MADER RESERVOIRS 1-2</u> S: 21 T: 35 R: 55W SIOUX MARCEL BOURGEOIS	MADER CANALS 2, 5, 6 & 7	SI		01/25/1950	A 8738	A-4730
MARCEL BOURGEOIS	MADER CANALS 2, 5, 6 & 7	SO		01/25/1950	A 8738	
<u>INDIAN CREEK TRIB. TO</u> S: 27 T: 35 R: 55W SIOUX KEVIN LOTTOM	MERLIN MADER RES. NO. 1	ST	115.00AF	07/20/1960	A 9843	
S: 26 T: 35 R: 55W SIOUX KEVIN LOTTOM	MADER RESERVOIR NO. 3	ST	24.00AF	10/21/1949	A 4527	

SURFACE WATER RIGHTS DATA
CLAIMS, APPLICATIONS, AND APPROPRIATIONS IN DOWNSTREAM ORDER
DIVISION NO. 2E

SOURCE LOCATION APPROPRIATOR	CARRIER GAGE	USE	GRANT IN CFS/AF	DATE OF PRIORITY	DOCKET/APP. NUMBER	ANNOTA. FT. NT.
<u>MADER RESERVOIR NO. 3</u> S: 26 T: 35 R: 55W SIOUX MARCEL BOURGEOIS	MADER CANALS NO. 4 & 5	SO		10/21/1949	A 4730	
<u>INDIAN CREEK TRIB. TO</u> S: 25 T: 35 R: 55W SIOUX KEVIN LOTTOM	WIEDENFELD RES. NO. 1	ST	92.00AF	01/02/1952	A 4925	
<u>WIEDENFELD RESERVOIR NO. 1</u> S: 25 T: 35 R: 55W SIOUX MARCEL BOURGEOIS	WIEDENFELD CANALS 1-2	SO		01/02/1952	A 5193	
<u>INDIAN CREEK</u> S: 24 T: 35 R: 55W SIOUX ARLEIGH W DEINES	MEIER CANAL	IR	.69	11/14/1946	A 4004	
<u>INDIAN CREEK TRIB. TO</u> S: 19 T: 35 R: 54W SIOUX VOLLMER BAKER IVERSON	TROTTER CANAL NO. 1	IR	.59	12/09/1965	A 10729	
<u>HAT CREEK TRIB. TO</u> S: 28 T: 35 R: 54W SIOUX GROTE & GEISER	VYZOUREK RESERVOIR NO. 2	ST	7.00AF	10/07/1940	A 3281	
<u>VYZOUREK RESERVOIR NO. 2</u> S: 27 T: 35 R: 54W SIOUX GROTE & GEISER	EMIL CANAL	SO		10/07/1940	A 3457	
<u>HAT CREEK TRIB. TO</u> S: 34 T: 35 R: 54W SIOUX JOHN W GEISER	GEISER RESERVOIR	ST	28.00AF	10/04/1940	A 3279	
<u>GEISER RESERVOIR</u> S: 34 T: 35 R: 54W SIOUX JOHN W GEISER	GEISER CANAL	SO		10/04/1940	A 3439	
<u>HAT CREEK TRIB. TO</u> S: 27 T: 35 R: 54W SIOUX GROTE & GEISER	VYZOUREK RESERVOIR NO. 3	ST	4.00AF	12/06/1940	A 3343	
<u>VYZOUREK RESERVOIR NO. 3</u> S: 27 T: 35 R: 54W SIOUX GROTE & GEISER	VYZOUREK CANAL	SO		12/06/1940	A 3450	
<u>LONG BRANCH</u> S: 8 T: 34 R: 53W SIOUX JIM FOX	DIVERSION DIKE	IR	.75	03/19/1906	A 16477	
<u>S: 22 T: 35 R: 54W SIOUX</u> JOHN DEGERING	O'CONNELL CANAL	IR	.20	11/10/1900	A 587	
<u>HORSE HEAD CREEK TRIB. TO</u> S: 20 T: 35 R: 52W DAWES LAWRENCE A SNOOK	SNOOK RESERVOIR	ST	32.00AF	09/18/1950	A 4747	
ORRIS CORMAN	SNOOK RESERVOIR	ST	10.50AF	06/08/1992	A 17193	

AO

SURFACE WATER RIGHTS DATA
CLAIMS, APPLICATIONS, AND APPROPRIATIONS IN DOWNSTREAM ORDER
DIVISION NO. 2F

SOURCE LOCATION APPROPRIATOR	CARRIER GAGE	USE	GRANT IN CFS/AF	DATE OF PRIORITY	DOCKET/ APP. NUMBER	ANNOA. FT. NT.
<u>RANDALL CREEK, TRIB. TO</u> S: 20 T: 35 R: 11W BOYD MICHAEL D MILLER	PUMP	IR	.81	06/20/1977	A 14985	F
<u>MISSOURI RIVER</u> S: 18 T: 34 R: 9W BOYD E M HODGES	PUMP	IR	.96	06/16/1982	A 16124	
S: 17 T: 34 R: 9W BOYD LESLIE L HOLZ	PUMP	IR	2.96	04/16/1982	A 16092	K
S: 22 T: 34 R: 9W BOYD JAMES & KENNETH BRION	PUMP	IR	.91	01/13/1998	A 17634	
S: 17 T: 33 R: 7W KNOX LEONARD NIELSEN	PUMP	IR	1.76	07/13/1989	A 16845	
<u>PONCA CREEK, TRIB. TO</u> S: 28 T: 35 R: 15W BOYD LYLE FUHRER	FUHRER RESERVOIR	ST	79.60AF	05/20/1981	A 15874	F
<u>FUHRER RESERVOIR</u> S: 28 T: 35 R: 15W BOYD LYLE FUHRER	PUMP	SO		09/14/1981	A 15991	K
<u>PONCA CREEK, TRIB. TO</u> S: 26 T: 35 R: 15W BOYD JEROME A BLUM	BLUM RESERVOIR	ST	114.00AF	04/12/1976	A 14170	
S: 36 T: 35 R: 15W BOYD RANDY & EUGENE KELLER	KELLER RESERVOIR	ST	66.20AF	07/02/1980	A 15672	
S: 33 T: 35 R: 14W BOYD PIERCE & PIERCE	PIERCE RESERVOIR	ST	.70AF	11/06/1967	A 11272	
<u>PIERCE RESERVOIR</u> S: 33 T: 35 R: 14W BOYD PIERCE & PIERCE	PUMP	IR	1.84	08/23/1978	A 15328	
<u>PONCA CREEK</u> S: 34 T: 35 R: 14W BOYD MOHR & HAYDEN	PUMP	SI		08/23/1978	A 15329	A-15328
<u>PONCA CREEK, TRIB. TO</u> S: 15 T: 34 R: 14W BOYD JEROME REIMAN	PUMP	IR	1.66	02/09/1959	A 9687	
<u>PONCA CREEK</u> S: 5 T: 30 R: 13W BOYD MOHR & HAYDEN	REIMAN RESERVOIR	ST	45.80AF	04/24/1969	A 11693	
<u>PONCA CREEK, TRIB. TO</u> S: 1 T: 34 R: 14W BOYD CLARENCE MOHR	PUMP	IR	1.83	01/15/1968	A 11317	
<u>PONCA CREEK</u> S: 10 T: 34 R: 13W BOYD L J LECHTENBERG	MOHR RESERVOIR	ST	23.70AF	05/22/1972	A 12633	
	PUMP	IR	1.30	06/03/1966	A 10859	

SURFACE WATER RIGHTS DATA
CLAIMS, APPLICATIONS, AND APPROPRIATIONS IN DOWNSTREAM ORDER
DIVISION NO. 2F

SOURCE LOCATION APPROPRIATOR	CARRIER GAGE	USE	GRANT IN CFS/AF	DATE OF PRIORITY	DOCKET/APP NUMBER	ANNO. FT. NT.
<u>PONCA CREEK</u> S: 11 T: 34 R: 13W BOYD KENNETH F REISER	PUMP	IR	3.05	01/11/1977	A 14633	
KENNETH F REISER <u>REISER RESERVOIR NO. 1</u>	REISER RESERVOIR NO. 1	ST	107.20AF	06/13/1977	A 14976	
S: 11 T: 34 R: 13W BOYD KENNETH F REISER	PUMP	SO		10/31/1977	A 15133	
KENNETH F REISER	PUMP	SI		10/31/1977	A 15133	A-14633
<u>PONCA CREEK</u> S: 18 T: 34 R: 12W BOYD FRITZ & LOU LECHTENBERG	PUMP	IR	.59	07/09/1980	A 15674	K
<u>SPRING CREEK</u> S: 19 T: 34 R: 12W BOYD LECHTENBERG & LAMPMAN	LECHTENBERG-LAMPMAN RES.	ST	183.76AF	08/04/1976	A 14372	
<u>LECHTENBERG-LAMPMAN RESERVOIR</u> S: 19 T: 34 R: 12W BOYD LECHTENBERG & LAMPMAN	PUMP	SO		08/04/1976	A 14374	
<u>SPRING CREEK</u> S: 19 T: 34 R: 12W BOYD JAMES B REIMAN	PUMP	IR	4.47	05/03/1976	A 14206	
JAMES B REIMAN <u>REIMAN RESERVOIR</u>	REIMAN RESERVOIR	ST	61.60AF	03/23/1977	A 14845	
S: 19 T: 34 R: 12W BOYD JAMES B REIMAN	PUMP	SI		02/22/1980	A 15625	A-14206
<u>HOOSIER CREEK</u> S: 30 T: 34 R: 12W BOYD MARVIN LAMPMAN	LAMPMAN RESERVOIR NO. 1	ST	38.70AF	03/29/1977	A 14858	
S: 29 T: 34 R: 12W BOYD JAMES B REIMAN	PUMP	IR	3.00	05/03/1976	A 14207	
<u>PONCA CREEK, TRIB. TO</u> S: 23 T: 34 R: 12W BOYD ERNIE J EILERS	EILERS RESERVOIR	ST	26.40AF	12/03/1990	A 17031	
<u>EILERS RESERVOIR</u> S: 23 T: 34 R: 12W BOYD ERNIE J EILERS	PUMP	SO		12/03/1990	A 17032	
<u>PONCA CREEK</u> S: 27 T: 34 R: 12W BOYD C H FISHER	PUMP	IR	.46	01/27/1955	A 7047	
<u>BEAVER CREEK, TRIB. TO</u> S: 18 T: 34 R: 11W BOYD LEROY BLITZKIE	PUMP	IR	2.19	08/02/1977	A 15060	
LEROY BLITZKIE	LEROY BLITZKIE RESERVOIR	ST	153.60AF	08/02/1977	A 15061	

SURFACE WATER RIGHTS DATA
CLAIMS, APPLICATIONS, AND APPROPRIATIONS IN DOWNSTREAM ORDER
DIVISION NO. 2F

SOURCE LOCATION APPROPRIATOR	CARRIER GAGE	USE	GRANT IN CFS/AF	DATE OF PRIORITY	DOCKET/ APP. NUMBER	ANNOA. FT. NT.
<u>LEROY BLITZKIE RESERVOIR</u> S: 16 T: 34 R: 11W BOYD						
LEROY BLITZKIE	PUMP	SI		08/02/1977	A 15062	A-15060
<u>CROOKED CREEK</u> S: 12 T: 33 R: 12W BOYD						
C CURTIS & MARY E NELSON	PUMP	IR	.97	02/07/1969	A 11637	
<u>PONCA CREEK</u> S: 7 T: 33 R: 11W BOYD						
JOHN D KRIEGER	PUMP	IR	1.43	02/26/1968	A 11345	
S: 8 T: 33 R: 11W BOYD						
LOUIS LAURIDSEN	PUMP	IR	3.21	10/14/1968	A 11570	
S: 9 T: 33 R: 11W BOYD						
DOUGLAS C & CONNIE A JOHNSON	PUMP	IR	1.09	10/26/1971	A 12400	
C C NELSON ET AL	PUMP	IR	1.11	10/23/1967	A 11267	
<u>WHISKEY CREEK TRIB. TO</u> S: 10 T: 34 R: 11W BOYD						
NORMAN ANDERSON	ANDERSON RESERVOIR	ST	141.50AF	09/10/1981	A 15990	
<u>ANDERSON RESERVOIR</u> S: 10 T: 34 R: 11W BOYD						
NORMAN ANDERSON	PUMP	SO		03/07/1983	A 16180	
<u>PONCA CREEK</u> S: 26 T: 33 R: 8W KNOX						
LEROY & VELMA ANGEL	PUMP	IR	.26	05/26/1955	A 7593	
S: 26 T: 33 R: 8W KNOX						
AUGUST L KALKOWSKI	PUMP	IR	2.31	04/27/1978	A 15247	#K
	PONCA CREEK AT VERDEL, NE					
<u>MISSOURI RIVER</u> S: 14 T: 32 R: 6W KNOX						
GARRY L NELSEN	PUMP	IR	.83	06/23/1989	A 16835	
<u>BAZILE CREEK TRIB. TO</u> S: 26 T: 28 R: 5W ANTELOPE						
PLAINVIEW COUNTRY CLUB	PLAINVIEW RESERVOIR	ST	23.00AF	03/30/1957	A 9417	F
<u>BAZILE CREEK</u> S: 26 T: 28 R: 5W ANTELOPE						
NYE INVESTMENTS LTD	NYE RESERVOIR	ST	20.00AF	06/31/1936	A 2631	
<u>NYE RESERVOIR</u> S: 26 T: 28 R: 5W ANTELOPE						
NYE INVESTMENTS LTD	PUMP	SO		08/31/1936	A 7956	
NYE INVESTMENTS LTD	PUMP	SI		08/31/1936	A 7956	A-7958
<u>BAZILE CREEK</u> S: 23 T: 28 R: 5W ANTELOPE						
WILLIAM H COX	PUMP	IR	.43	03/17/1977	A 14819	
S: 10 T: 28 R: 5W ANTELOPE						
EDWIN E & ELIZABETH HULT	PUMP	IR	.53	07/31/1972	A 12701	K

SURFACE WATER RIGHTS DATA
CLAIMS, APPLICATIONS, AND APPROPRIATIONS IN DOWNSTREAM ORDER
DIVISION NO. 2F

SOURCE LOCATION APPROPRIATOR	CARRIER GAGE	USE	GRANT IN CFS/AF	DATE OF PRIORITY	DOCKET/ APP. NUMBER	ANNOA. FT. NT.
<u>BAZILE CREEK, WEST, TRIB. TO</u>						
S: 32 T: 28 R: 5W ANTELOPE REINHOLD & DOUGLAS PELLATZ	PUMP	IR	.66	12/16/1974	A 13314	K
<u>BAZILE CREEK, WEST</u>						
S: 29 T: 28 R: 5W ANTELOPE WILLIAM D & BARBARA E VANBROCKLIN	PUMP	IR	.24	06/19/1956	A 8630	
S: 17 T: 28 R: 5W ANTELOPE VERLIN E & MERRY M BRAUN	PUMP	IR	.44	05/31/1955	A 7689	K
S: 8 T: 28 R: 5W ANTELOPE L R STOKES	PUMP	IR	1.43	10/03/1968	A 11568	
VICTOR EBEL	PUMP	IR	.68	05/18/1970	A 11941	
VICTOR EBEL	PUMP	IR	.89	05/24/1948	A 4271	
S: 9 T: 28 R: 5W ANTELOPE RAYMOND & MYRTLE G JOHNSON	PUMP	IR	1.20	06/04/1973	A 12879	
GORDON G & BERNICE A FULTON	PUMP	IR	1.47	07/19/1968	A 11500	K
CHARLES OTRADOVSKY	PUMP	IR	1.05	02/19/1958	A 9595	
<u>BAZILE CREEK</u>						
S: 27 T: 29 R: 5W KNOX WALLY SUKUP	PUMP	IR	.23	05/17/1990	A 16991	
S: 28 T: 29 R: 5W KNOX HOWARD W KECK	BENEDICT WATER WHEEL	IR	.13	04/17/1931	A 2198	
S: 21 T: 29 R: 5W KNOX GREN S GANZ	PUMP	IR	.44	05/26/1967	A 11153	
<u>BAZILE CREEK, TRIB. TO</u>						
S: 21 T: 29 R: 5W KNOX CHARLES H STOCHL	PUMP	IR	.03	10/25/1935	A 2564	
JOHN R TAUBER	PUMP	IR	.20	04/03/1974	A 13012	
<u>BAZILE CREEK</u>						
S: 16 T: 29 R: 5W KNOX LYLE A & ELIZABETH J POSPISIL	PUMP	IR	.51	12/01/1952	A 5093	K
<u>BAZILE CREEK, TRIB. TO</u>						
S: 9 T: 29 R: 5W KNOX SAMUEL B & CLAIRE M KEY	KEY RESERVOIR	ST	10.00AF	11/14/1952	A 5070	
<u>KEY RESERVOIR</u>						
S: 9 T: 29 R: 5W KNOX SAMUEL B & CLAIRE M KEY	PUMP	SO		11/14/1952	A 6692	
<u>BAZILE CREEK</u>						
S: 9 T: 29 R: 5W KNOX STANLEY B EHRENBERG	PUMP	IR	1.10	05/01/1963	A 10183	
STANLEY B EHRENBERG	PUMP	IR	.19	08/13/1953	A 5471	
S: 34 T: 30 R: 5W KNOX LARRY FRITZ	PUMP	IR	.77	05/22/1968	A 11428	
S: 22 T: 30 R: 5W KNOX ROBERT KREPEL	PUMP	IR	1.26	07/06/1976	A 14301	

SURFACE WATER RIGHTS DATA
CLAIMS, APPLICATIONS, AND APPROPRIATIONS IN DOWNSTREAM ORDER
DIVISION NO. 2F

SOURCE LOCATION APPROPRIATOR	CARRIER GAGE	USE	GRANT IN CF'S/AF	DATE OF PRIORITY	DOCKET/ APP. NUMBER	ANNO. FT. NT.
<u>BAZILE CREEK</u>						
S: 34 T: 31 R: 5W KNOX KENNETH BACKHAUS	PUMP	MF	2.67	12/09/1994	A 17423	
<u>BAZILE CREEK, LITTLE</u>						
S: 19 T: 30 R: 3W KNOX HAROLD P DOERR	PUMP	IR	.11	10/31/1955	A 8239	K
S: 23 T: 30 R: 4W KNOX RODNEY A & NANCY L DOERR	PUMP	IR	.12	08/18/1955	A 7959	K
S: 27 T: 30 R: 4W KNOX RICHARD DOERR	PUMP	IR	1.30	04/11/1963	A 10174	
S: 21 T: 30 R: 4W KNOX DANIEL H & SHERRIL REPENNING	PUMP	IR	1.06	06/09/1970	A 11957	
<u>BAZILE CREEK, LITTLE, TRIB. TO</u>						
S: 29 T: 30 R: 4W KNOX LAURENCE B & EDNA J MOELLER	PUMP	IR	.17	04/28/1967	A 11118	K
S: 28 T: 30 R: 4W KNOX DANIEL H & SHERRIL REPENNING	PUMP	IR	2.39	03/31/1972	A 12572	
S: 31 T: 30 R: 4W KNOX MILDRED REISZ	PUMP	IR	.61	07/23/1975	A 13673	K
S: 30 T: 30 R: 4W KNOX LOUIS & DOROTHY BLUNCK	PUMP	IR	.49	06/06/1977	A 14967	K
<u>BAZILE CREEK</u>						
S: 27 T: 31 R: 5W KNOX DWIGHT J MCGILL ET AL	PUMP	IR	1.03	10/01/1931	A 2242	
S: 26 T: 31 R: 5W KNOX RODNEY K FOSTER	PUMP	IR	.64	01/20/1955	A 7004	K
S: 27 T: 31 R: 5W KNOX ELIZABETH ROTHENBURGER	PUMP	IR	1.80	04/16/1982	A 16093	
<u>HOME CREEK</u>						
S: 8 T: 31 R: 4W KNOX LEELAND KOLTERMAN	PUMP	IR	.82	03/18/1998	A 17649	
S: 11 T: 31 R: 5W KNOX HENRY, VIVIAN & ALTA VAKOC	PUMP	IR	.54	03/05/1968	A 11359	
S: 10 T: 31 R: 5W KNOX HENRY, VIVIAN & ALTA VAKOC	PUMP	IR	.91	02/15/1977	A 14719	
<u>BAZILE CREEK</u>						
S: 10 T: 31 R: 5W KNOX BILLIE D FRITZ	PUMP	IR	.50	04/03/1974	A 13013	
S: 3 T: 31 R: 5W KNOX ADOLPH J & HENRY A VAKOC	PUMP	IR	1.16	11/13/1975	A 13866	K
<u>BAZILE CREEK, TRIB. TO</u>						
S: 6 T: 31 R: 5W KNOX KENT & KEVIN BARTA	BARTA FARM POND	ST	23.20AF	09/22/1988	A 16711	

SURFACE WATER RIGHTS DATA
CLAIMS, APPLICATIONS, AND APPROPRIATIONS IN DOWNSTREAM ORDER
DIVISION NO. 2F

SOURCE LOCATION APPROPRIATOR	CARRIER GAGE	USE	GRANT IN CFS/AF	DATE OF PRIORITY	DOCKET/ APP. NUMBER	ANNO. FT. NT.
<u>BAZILE CREEK, TRIB. TO</u> S: 5 T: 31 R: 5W KNOX LAURA WOODWORTH	WOODWORTH RESERVOIR	ST	13.30AF	07/14/1965	A 10656	
<u>MISSOURI RIVER</u> S: 18 T: 33 R: 4W KNOX DICK BRODERS	PUMP	IR	.79	12/23/1980	A 15740	
<u>MISSOURI RIVER, TRIB. TO</u> S: 21 T: 33 R: 4W KNOX GENE JESSEN	JESSEN RESERVOIR	ST	11.70AF	06/28/1974	A 13058	
<u>MISSOURI RIVER</u> S: 19 T: 33 R: 3W KNOX LEWIS & CLARK NRD	DEVILS' NEST WATER FAC.	DO	1.56	07/21/1980	A 15684	
LEWIS & CLARK NRD	DEVILS' NEST WATER FAC.	DO	3.12	09/27/1982	A 16153	
S: 15 T: 33 R: 3W KNOX RICHARD STEWART	PUMP	IR	1.93	01/21/1981	A 15751	
<u>WEIGAND CREEK</u> S: 12 T: 32 R: 3W KNOX CROSLY SAND & GRAVEL, INC	SAGE GRAVEL PUMP	MF	2.90	08/22/1966	A 10939	F
<u>MISSOURI RIVER</u> S: 16 T: 33 R: 2W KNOX JAMES MATTISON	PUMP	DO	.05	07/11/1989	A 16843	
S: 12 T: 33 R: 2W KNOX VILLAGE OF CROFTON	PUMP	IR	.44	12/16/1987	A 16610	#
S: 17 T: 33 R: 1W CEDAR JOHN J HARMELINK	PUMP	IR	.64	05/09/1988	A 16644	
<u>MISSOURI RIVER, TRIB. TO</u> S: 19 T: 33 R: 1W CEDAR GERALD PEITZ	BUFFALO CREEK PROJECT RESERVOIR	ST	48.70AF	11/28/1994	A 17421	
<u>MISSOURI RIVER</u> S: 3 T: 33 R: 1W CEDAR POTTS FARMS	PUMP	IR	.57	05/22/1989	A 16809	
<u>BEAVER CREEK, TRIB. TO</u> S: 2 T: 32 R: 2W KNOX STEFFEN FARMS, INC	STEFFEN RESERVOIR	ST	13.04AF	09/25/1973	A 12946	F
<u>BEAVER CREEK (SPRINGS)</u> S: 26 T: 32 R: 2W KNOX VILLAGE OF CROFTON	CROFTON WATER SUPPLY	DO	.25	10/29/1930	A 2169	
<u>BEAVER CREEK</u> S: 6 T: 32 R: 1W CEDAR EMERY H HEINE	PUMP MISSOURI RIVER AT YANKTON, SD	IR	1.68	02/11/1971	A 12157	K#

SURFACE WATER RIGHTS DATA
CLAIMS, APPLICATIONS, AND APPROPRIATIONS IN DOWNSTREAM ORDER
DIVISION NO. 2F

SOURCE LOCATION APPROPRIATOR	CARRIER GAGE	USE	GRANT IN CFS/AF	DATE OF PRIORITY	DOCKET/ APP. NUMBER	ANNOA. FT. NT.
<u>MISSOURI RIVER</u>						
S: 2 T: 33 R: 1W CEDAR MYRON HEINE	PUMP	IR	1.78	02/17/1984	A 16278	
S: 1 T: 33 R: 1W CEDAR ALBERT M MUELLER	PUMP	IR	3.11	07/01/1977	D 1089	
<u>ANTELOPE CREEK, TRIB. TO</u>						
S: 31 T: 33 R: 1E CEDAR STANLEY N SCHMIDT	SCHMIDT RESERVOIR	ST	47.80AF	10/02/1985	A 16454	F
<u>ANTELOPE CREEK</u>						
S: 36 T: 33 R: 1W CEDAR JOHN MUELLER & SONS	PUMP	IR	.93	03/18/1981	A 15792	F
PETER ZAVADIL LEWIS & CLARK NRD	PUMP	IR	.95	08/29/1983	A 16238	K
<u>ANTELOPE CREEK LAKE</u>						
S: 36 T: 33 R: 1W CEDAR LEWIS & CLARK NRD	PUMP	SO		11/14/1985	A 16463	K
LEWIS & CLARK NRD	PUMP	SI		11/14/1985	A 16463	A-15792 K
LEWIS & CLARK NRD	PUMP	SI		11/14/1985	A 16463	A-16230 K
<u>ANTELOPE CREEK</u>						
S: 25 T: 33 R: 1W CEDAR DELLMAR FARMS, INC	PUMP	IR	1.72	08/12/1975	A 13731	K
DELLMAR FARMS, INC HOESING BROTHERS RES.	HOESING BROTHERS RES.	ST	5.70AF	08/04/1978	A 15308	
S: 26 T: 33 R: 1W CEDAR DELLMAR FARMS, INC	PUMP	SI		08/15/1978	A 15321	K
<u>MISSOURI RIVER</u>						
S: 1 T: 33 R: 1W CEDAR R J FOLEY	PUMP	IR	.87	11/21/1994	A 17419	K
R J FOLEY	PUMP	IR	1.00	12/11/1996	A 17550	
S: 6 T: 33 R: 1E CEDAR ROBERT J & PHYLLIS FOLEY	PUMP	IR	6.43	05/01/1973	D 1077	
S: 5 T: 33 R: 1E CEDAR R J FOLEY	PUMP	IR	1.57	06/20/1991	A 17087	K
S: 12 T: 33 R: 1E CEDAR HEINE & SOUKUP	PUMP	IR	2.00	02/18/1981	A 15764	K
<u>BOW CREEK, TRIB. TO</u>						
S: 14 T: 30 R: 1W CEDAR ROBERT ELLIOTT JR	ELLIOTT RESERVOIR	ST	1.90AF	04/23/1986	A 16485	F
<u>BOW CREEK</u>						
S: 13 T: 30 R: 1W CEDAR ELLIOTT FARMS, INC	PUMP	IR	.26	10/09/1946	A 3977	
ELLIOTT FARMS, INC	PUMP	IR	.41	06/03/1969	A 11714	K
S: 17 T: 30 R: 1E CEDAR LAURA LOU MARSH, TRUSTEE	PUMP	IR	.94	05/24/1955	A 7588	

SURFACE WATER RIGHTS DATA
CLAIMS, APPLICATIONS, AND APPROPRIATIONS IN DOWNSTREAM ORDER
DIVISION NO. 2F

SOURCE LOCATION APPROPRIATOR	CARRIER GAGE	USE	GRANT IN CFS/AF	DATE OF PRIORITY	DOCKET/ APP. NUMBER	ANNOTA. FT. NT.
<u>BOW CREEK</u> S: 17 T: 30 R: 1E CEDAR DENNIS & MARY FRANCES ARENS	PUMP	IR	3.01	04/17/1990	A 16978	K
<u>PEARL CREEK</u> S: 3 T: 29 R: 1E CEDAR CLARENCE E KALIN	PUMP	IR	.36	09/08/1976	A 14449	K
S: 34 T: 30 R: 1E CEDAR RAYMOND CHRISTIANSEN	PUMP	IR	2.93	08/21/1975	A 13754	
S: 35 T: 30 R: 1E CEDAR GERALD SMITH	PUMP	IR	.98	10/01/1970	A 12091	K
JAMES D & LEONA POTTS	PUMP	IR	2.67	08/12/1975	A 13728	K
S: 26 T: 30 R: 1E CEDAR GAYLEN BRUMMELS	PUMP	IR	2.00	10/14/1998	A 17710	
S: 13 T: 30 R: 1E CEDAR MARK F SCHMIDT	PUMP	IR	.49	08/26/1975	A 13765	K
<u>NORWEGIAN BOW CREEK</u> S: 19 T: 31 R: 1E CEDAR ANTHONY KEITER	PUMP	IR	.87	05/01/1957	A 9482	K
ANTHONY KEITER	PUMP	IR	.67	04/18/1972	A 12595	K
ANTHONY KEITER	PUMP	IR	1.27	08/06/1970	A 12053	K
S: 20 T: 31 R: 1E CEDAR JULIUS E (MRS) ARENS	PUMP	IR	.06	06/17/1938	A 2877	K
S: 21 T: 31 R: 1E CEDAR KENNETH & SHEREE BECKER	WELL NO. G-86663	IR	3.15	09/03/1996	A 17535	
S: 22 T: 31 R: 1E CEDAR GEORGE PICK	PUMP	IR	.27	08/03/1964	A 10414	K
<u>BOW CREEK</u> S: 27 T: 31 R: 2E CEDAR JAMES E & DONOVAN KRESSIG	PUMP	IR	1.03	07/22/1970	A 12019	K
S: 14 T: 31 R: 2E CEDAR DONALD & VIRGINIA A BERGMAN	PUMP	IR	.29	07/14/1970	A 12000	K
<u>BOW CREEK, EAST</u> S: 15 T: 30 R: 3E CEDAR J F BROCKMAN	PUMP	IR	.94	06/27/1956	A 8649	
S: 32 T: 31 R: 3E CEDAR ANTHONY J KOCH	PUMP	IR	2.43	08/06/1975	A 13720	
S: 30 T: 31 R: 3E CEDAR IRVIN LENTZ	PUMP	IR	.77	03/12/1956	A 8415	
S: 19 T: 31 R: 3E CEDAR FRANCIS WHITEHORN	PUMP	IR	.21	02/27/1978	A 15180	K
<u>BOW CREEK</u> S: 14 T: 32 R: 2E CEDAR MIKE HANS	PUMP	IR	.78	05/08/1990	A 16986	K

SURFACE WATER RIGHTS DATA
CLAIMS, APPLICATIONS, AND APPROPRIATIONS IN DOWNSTREAM ORDER
DIVISION NO. 2F

SOURCE LOCATION APPROPRIATOR	CARRIER GAGE	USE	GRANT IN CFS/AF	DATE OF PRIORITY	DOCKET/ APP. NUMBER	ANNOA. FT. NT.
<u>BOW CREEK</u>						
S: 15 T: 32 R: 2E CEDAR HANS FARMS	PUMP	IR	1.23	03/29/1991	A 17062	
S: 14 T: 32 R: 2E CEDAR BOECKMAN BROS	PUMP	IR	.53	07/18/1979	A 15525	
<u>BOW CREEK - WEST</u>						
S: 12 T: 31 R: 2W KNOX MELVIN ARENS	PUMP	IR	1.63	09/03/1971	A 12372	
S: 32 T: 32 R: 1W CEDAR GERALD H & BEVERLY J POTTS	PUMP	IR	2.53	04/14/1975	A 13552	K
S: 5 T: 31 R: 1E CEDAR HAROLD E & BETTY ANN EICKHOFF	PUMP	IR	.29	04/26/1956	A 8520	K
HAROLD E & BETTY ANN EICKHOFF	PUMP	IR	.29	02/21/1973	A 12813	K
<u>MISSOURI RIVER</u>						
S: 17 T: 32 R: 4E DIXON JAMES H CULLINANE	PUMP	IR	2.13	06/01/1978	D 1069	
S: 28 T: 32 R: 4E DIXON FINTON HOESING	PUMP	IR	3.26	07/04/1975	D 1073	
<u>LINE CREEK - WEST BRANCH</u>						
S: 30 T: 31 R: 4E DIXON ERMA STEVENSON	AMOS GRAN RESERVOIR	ST	32.30AF	05/16/1997	A 17500	
<u>MISSOURI RIVER</u>						
S: 26 T: 32 R: 4E DIXON HAROLD HOESING	PUMP	IR	1.79	07/01/1956	D 1079	
S: 28 T: 32 R: 5E DIXON KEITH HANGMAN	PUMP	IR	1.49	07/12/1988	A 16686	K
S: 33 T: 32 R: 5E DIXON HUSEN & KRAL	PUMP	IR	4.03	07/01/1977	D 1063	
S: 34 T: 32 R: 5E DIXON ROLFES FARMS, INC	PUMP	IR	.92	07/10/1980	D 1091	
S: 19 T: 30 R: 7E DIXON BRENNAN BROTHERS	PUMP	IR	2.46	06/30/1957	D 1093	
JACK L POULOSKY	PUMP	IR	2.00	06/25/1977	D 1090	
<u>AOWA CREEK, TRIB. TO</u>						
S: 34 T: 31 R: 4E DIXON LEWIS & CLARK NRD	AOWA CREEK RES. 62-5A	ST	18.60AF	10/10/1975	A 13829	F
S: 2 T: 30 R: 4E DIXON LEWIS & CLARK NRD	AOWA RESERVOIR 63-3	ST	10.00AF	09/08/1980	A 13716	
S: 35 T: 31 R: 4E DIXON LEWIS & CLARK NRD	AOWA CREEK RES. 63-1A	ST	31.40AF	05/19/1977	A 14949	
S: 29 T: 31 R: 5E DIXON LEWIS & CLARK NRD	AOWA CREEK RES. 43-9A	ST	332.00AF	09/24/1996	A 17542	
S: 28 T: 31 R: 4E DIXON LEWIS & CLARK NRD	AOWA CREEK RES. 61-11A	ST	89.10AF	04/11/1974	A 13018	

SURFACE WATER RIGHTS DATA
CLAIMS, APPLICATIONS, AND APPROPRIATIONS IN DOWNSTREAM ORDER
DIVISION NO. 2F

SOURCE LOCATION APPROPRIATOR	CARRIER GAGE	USE	GRANT IN CFS/AF	DATE OF PRIORITY	DOCKET/ APP. NUMBER	ANNO. FT. NT.
<u>AOWA CREEK, TRIB. TO</u> S: 27 T: 31 R: 4E DIXON LEWIS & CLARK NRD	AOWA RESERVOIR 61-3	ST	6.10AF	06/19/1972	A 12662	
<u>AOWA CREEK</u> S: 26 T: 31 R: 4E DIXON LEWIS & CLARK NRD	AOWA RESERVOIR 6-7A	ST	638.30AF	04/30/1979	A 15470	
<u>AOWA CREEK, TRIB. TO</u> S: 23 T: 31 R: 4E DIXON LEWIS & CLARK NRD	AOWA RESERVOIR 51-2	ST	2.80AF	02/22/1983	A 16177	
S: 19 T: 31 R: 5E DIXON LEWIS & CLARK NRD	AOWA RESERVOIR 51-1A	ST	48.50AF	10/22/1990	A 17027	
<u>AOWA CREEK</u> S: 21 T: 31 R: 5E DIXON CARL J ADDISON	PUMP	IR	.63	03/12/1971	A 12184	K
<u>AOWA CREEK, TRIB. TO</u> S: 33 T: 31 R: 5E DIXON LEWIS & CLARK NRD	AOWA RESERVOIR 42-2	ST	5.70AF	02/22/1983	A 16176	
S: 22 T: 31 R: 5E DIXON LEWIS & CLARK NRD	AOWA RESERVOIR 41-3	ST	39.40AF	02/16/1988	A 16621	
S: 26 T: 31 R: 5E DIXON LEWIS & CLARK NRD	AOWA RESERVOIR 41-6	ST	37.40AF	02/23/1994	A 17354	
<u>POWDER CREEK, TRIB. TO</u> S: 12 T: 30 R: 4E DIXON LEWIS & CLARK NRD	RESERVOIR NO. 32-13	ST	17.86AF	12/02/1975	A 13886	
LEWIS & CLARK NRD	RESERVOIR NO. 32-9	ST	37.27AF	12/02/1975	A 13885	
LEWIS & CLARK NRD	AOWA RESERVOIR 32-4A	ST	77.30AF	04/30/1979	A 15471	
S: 18 T: 30 R: 5E DIXON LEWIS & CLARK NRD	AOWA RESERVOIR 32-2	ST	3.50AF	02/22/1983	A 16174	
S: 7 T: 30 R: 5E DIXON LEWIS & CLARK NRD	AOWA RESERVOIR 32-1	ST	1.10AF	04/30/1984	A 16294	
S: 17 T: 30 R: 5E DIXON LEWIS & CLARK NRD	AOWA RESERVOIR 32-11	ST	1.50AF	02/22/1983	A 16175	
S: 8 T: 30 R: 5E DIXON LEWIS & CLARK NRD	AOWA RESERVOIR 31-8	ST	59.70AF	02/23/1994	A 17355	
S: 21 T: 30 R: 5E DIXON LEWIS & CLARK NRD	AOWA RESERVOIR 31-6	ST	25.40AF	02/22/1983	A 16178	
S: 3 T: 30 R: 5E DIXON LEWIS & CLARK NRD	AOWA RESERVOIR 31-1	ST	18.90AF	05/13/1971	A 12258	
<u>AOWA CREEK, TRIB. TO</u> S: 36 T: 31 R: 5E DIXON LEWIS & CLARK NRD	AOWA RESERVOIR 22-3	ST	66.90AF	12/01/1980	A 15732	
S: 12 T: 30 R: 5E DIXON LEWIS & CLARK NRD	AOWA RESERVOIR 23-5	ST	76.00AF	02/16/1988	A 16620	
LEWIS & CLARK NRD	AOWA RESERVOIR 2-6	ST	8.80AF	04/30/1984	A 16292	

See "Use" definitions and footnotes on pages 49 through 52

SURFACE WATER RIGHTS DATA
CLAIMS, APPLICATIONS, AND APPROPRIATIONS IN DOWNSTREAM ORDER
DIVISION NO. 2F

SOURCE LOCATION APPROPRIATOR	CARRIER GAGE	USE	GRANT IN CFS/AF	DATE OF PRIORITY	DOCKET/ APP NUMBER	ANNOA. FT. NT.
<u>AOWA CREEK, TRIB. TO</u> S: 31 T: 31 R: 6E DIXON LEWIS & CLARK NRD	AOWA RESERVOIR 21-6	ST	1.20AF	04/30/1984	A 16293	
<u>SILVER CREEK, TRIB. TO</u> S: 29 T: 30 R: 5E DIXON LEWIS & CLARK NRD	AOWA RESERVOIR 13-5	ST	77.90AF	07/31/1980	A 15693	
<u>SILVER CREEK</u> S: 27 T: 30 R: 5E DIXON LEWIS & CLARK NRD	AOWA RESERVOIR 13-4A	ST	30.20AF	07/31/1980	A 15695	
<u>SILVER CREEK, TRIB. TO</u> S: 23 T: 30 R: 5E DIXON LEWIS & CLARK NRD	AOWA RESERVOIR 12-8	ST	74.30AF	05/13/1971	A 12257	
S: 24 T: 30 R: 5E DIXON LEWIS & CLARK NRD	AOWA RESERVOIR 12-3	ST	20.20AF	05/29/1984	A 16303	
<u>SILVER CREEK</u> S: 24 T: 30 R: 5E DIXON LEWIS & CLARK NRD	AOWA RESERVOIR 12-17	ST	32.80AF	02/26/1996	A 17506	
<u>AOWA CREEK, TRIB. TO</u> S: 9 T: 30 R: 6E DIXON LEWIS & CLARK NRD	AOWA RESERVOIR 1-2	ST	50.50AF	06/19/1972	A 12661	
S: 16 T: 30 R: 6E DIXON LEWIS & CLARK NRD	AOWA RESERVOIR 1-3	ST	5.00AF	07/31/1980	A 15694	
<u>SOUTH CREEK</u> S: 28 T: 29 R: 5E DIXON DWIGHT E GOTCH	PUMP	IR	1.69	07/25/1975	A 13684	
JEROME T HELGREN	PUMP	IR	.20	03/29/1948	A 4237	
JEROME T HELGREN	PUMP	IR	2.53	09/02/1975	A 13782	
S: 21 T: 29 R: 5E DIXON DUANE LUND	PUMP	IR	1.81	12/16/1974	A 13313	
S: 22 T: 29 R: 5E DIXON JAY E (MRS) LUND	PUMP	IR	.11	07/25/1946	A 3931	
JAY E (MRS) LUND	PUMP	IR	.04	12/26/1946	A 4814	
JAY E (MRS) LUND	PUMP	IR	1.10	03/14/1977	A 14801	
S: 15 T: 29 R: 5E DIXON HAROLD GROSVENOR	PUMP	IR	1.31	02/27/1981	A 15774	
S: 10 T: 29 R: 5E DIXON LYLE V CARLSON	PUMP	IR	.74	08/04/1955	A 7862	
<u>DAILY BRANCH</u> S: 26 T: 30 R: 4E DIXON HAROLD GROSVENOR	PUMP	IR	.76	02/09/1977	A 14699	K
<u>SOUTH CREEK, TRIB. TO</u> S: 13 T: 29 R: 5E DIXON DONALD DOHMA	DOHMA RESERVOIR	ST	43.40AF	02/21/1966	A 10778	

SURFACE WATER RIGHTS DATA
CLAIMS, APPLICATIONS, AND APPROPRIATIONS IN DOWNSTREAM ORDER
DIVISION NO. 2F

SOURCE LOCATION APPROPRIATOR	CARRIER GAGE	USE	GRANT IN CFS/AF	DATE OF PRIORITY	DOCKET/APP. NUMBER	ANNO. FT. NT.
<u>ADNA CREEK</u>						
S: 16 T: 30 R: 6E DIXON CLAYTON BOTTORFF	PUMP	IR	.39	05/26/1955	A 7594	K
S: 23 T: 30 R: 6E DIXON CLAYTON BOTTORFF	PUMP	IR	.34	08/05/1946	A 3938	
S: 25 T: 30 R: 6E DIXON CLAYTON BOTTORFF	PUMP	IR	.46	09/01/1955	A 8052	
S: 25 T: 30 R: 6E DIXON PETER J SCHIEFFER JR ET AL	PUMP	IR	4.93	03/17/1976	A 14103	
<u>LITTLE CREEK TRIB. TO</u>						
S: 19 T: 26 R: 7E DAKOTA WARREN HANSEN	WARREN HANSEN RESERVOIR	ST	2.44AF	05/08/1989	A 16796	
<u>ELK CREEK</u>						
S: 29 T: 29 R: 7E DAKOTA CATHERYN M TWOHIG	PUMP	IR	2.06	07/21/1976	A 14335	
S: 20 T: 29 R: 7E DAKOTA GARY NELSON	PUMP	IR	1.34	11/13/1975	A 13865	
S: 21 T: 29 R: 8E DAKOTA FREDERICK S LENNON ET AL	PUMP	IR	1.21	11/26/1957	A 9579	K#
<u>PIGDEON CREEK TRIB. TO</u>						
S: 8 T: 27 R: 7E DAKOTA COUNTY OF DAKOTA	SIMMONS RESERVOIR	ST	5.88AF	06/22/1998	A 17679	
<u>COW CREEK</u>						
S: 23 T: 25 R: 8E THURSTON RAYMOND URBANEK	PUMP	IR	.43	10/05/1970	A 12092	F
<u>OMAHA CREEK</u>						
S: 13 T: 25 R: 8E THURSTON DONALD L & MARSHA K URBANEK	PUMP	IR	.57	10/07/1970	A 12097	
<u>OMAHA CREEK, NORTH</u>						
S: 24 T: 26 R: 7E THURSTON GLADYS STOUT ET AL	PUMP	IR	.81	12/01/1955	A 8271	K
<u>OMAHA CREEK</u>						
S: 1 T: 25 R: 8E THURSTON NORTHERN NATURAL GAS COMPANY	RESERVOIR NO. 2	ST	4.80AF	05/08/1975	A 13576	
S: 1 T: 26 R: 8E THURSTON NORTHERN NATURAL GAS COMPANY	RESERVOIR NO. 1	ST	12.04AF	09/04/1973	A 12938	
<u>FIDDLER'S CREEK</u>						
S: 14 T: 27 R: 8E DAKOTA NORTHERN NATURAL GAS COMPANY	RESERVOIR OMAHA CREEK AT HOMER, NE	ST	2.92AF	09/12/1973	A 12939	#
<u>BLACKBIRD CREEK, SOUTH</u>						
S: 3 T: 23 R: 9E BURT JOE MALLEY	PUMP	IR	.38	11/15/1955	A 8253	FK

See "Use" definitions and footnotes on pages 49 through 52

SURFACE WATER RIGHTS DATA
CLAIMS, APPLICATIONS, AND APPROPRIATIONS IN DOWNSTREAM ORDER
DIVISION NO. 2F

SOURCE LOCATION APPROPRIATOR	CARRIER GAGE	USE	GRANT IN CFS/AF	DATE OF PRIORITY	DOCKET/ APP. NUMBER	ANNOA. FT. NT.
<u>BLACKBIRD CREEK, TRIB. TO</u> S: 35 T: 24 R: 9E THURSTON RANDALL BACON	BACON RESERVOIR	ST	1.87AF	12/19/1996	A 17552	
<u>MISSOURI RIVER</u> S: 15 T: 24 R: 10E THURSTON TOBIN RANCH INC	PUMP MISSOURI RIVER AT DECATUR, NE	IR	2.19	07/01/1972	D 1075	#
<u>ELM CREEK, TRIB. TO</u> S: 4 T: 22 R: 10E BURT LEON E LANGEMEIER	LANGEMEIER RESERVOIR	ST	68.40AF	04/19/1973	A 12861	F
<u>ELM CREEK</u> S: 16 T: 23 R: 10E BURT HAROLD WEDGEWOOD	PUMP	IR	.47	07/27/1976	A 14348	
<u>MISSOURI RIVER</u> S: 3 T: 22 R: 11E BURT C EARL BUCY	PUMP	IR	1.76	06/15/1965	D 1065	
LARRY LINTZ	PUMP	IR	.56	07/01/1978	D 1060	
S: 10 T: 22 R: 11E BURT FANKHOUSER BROS.	PUMP	IR	4.00	06/30/1975	D 1088	
S: 14 T: 22 R: 11E BURT KENNETH PALMER	PUMP	IR	.73	07/01/1962	D 1058	
S: 23 T: 22 R: 11E BURT DOROTHY BEAVER	PUMP	IR	1.41	07/01/1960	D 1059	
S: 25 T: 22 R: 11E BURT THOMAS L MARSHALL	PUMP	IR	.72	01/26/1987	A 16537	
S: 5 T: 21 R: 12E BURT RAY & ROBERTS	PUMP	IR	1.06	07/23/1984	A 16312	K
S: 29 T: 21 R: 12E BURT WASHINGTON COUNTY BANK	PUMP	IR	1.76	07/01/1974	D 1092	
<u>TEKAMAH CREEK, TRIB. TO</u> S: 19 T: 21 R: 10E BURT PAP10-MISSOURI RIVER NRD	TEKAMAH-MUD CREEK RES. 6-1	ST	55.90AF	10/28/1976	A 14529	F
PAP10-MISSOURI RIVER NRD	TEKAMAH-MUD CREEK RES. 6-4	ST	28.70AF	10/26/1981	A 16013	
S: 4 T: 20 R: 10E BURT PAP10-MISSOURI RIVER NRD	SUMMIT LAKE WATERSHED RESERVOIR	ST	68.90AF	03/25/1998	A 17653	
S: 27 T: 21 R: 10E BURT PAP10-MISSOURI RIVER NRD	SUMMIT LAKE	ST	2616.00AF	10/23/1978	A 15353	
S: 17 T: 21 R: 10E BURT PAP10-MISSOURI RIVER NRD	TEKAMAH-MUD CREEK RES. 41-A	ST	188.48AF	10/21/1974	A 13242	

SURFACE WATER RIGHTS DATA
CLAIMS, APPLICATIONS, AND APPROPRIATIONS IN DOWNSTREAM ORDER
DIVISION NO. 2F

SOURCE LOCATION APPROPRIATOR	CARRIER GAGE	USE	GRANT IN CFS/AF	DATE OF PRIORITY	DOCKET/ APP. NUMBER	ANNOTA. FT. MT.
<u>TEKAMAH-MUD CREEK RESERVOIR 41-A</u> S: 17 T: 21 R: 10E BURT PAPIO-MISSOURI RIVER NRD	ERIKSEN PUMP	SO		05/12/1975	A 13580	
<u>TEKAMAH CREEK, TRIB. TO</u> S: 16 T: 21 R: 10E BURT PAPIO-MISSOURI RIVER NRD	TEKAMAH-MUD CREEK RES. 42-A	ST	163.50AF	06/13/1994	A 17374	
S: 9 T: 21 R: 10E BURT PAPIO-MISSOURI RIVER NRD	TEKAMAH-MUD RESERVOIR 4-1 ST		57.90AF	10/26/1981	A 16016	
<u>TEKAMAH CREEK</u> S: 25 T: 21 R: 10E BURT KENNETH E & MABEL AHRENS	PUMP	IR	.58	02/14/1975	A 13410	K
S: 24 T: 21 R: 10E BURT BUCKTOWN DEVELOPMENT GROUP L L C	PUMP	IR	1.14	06/05/1996	A 17522	
<u>TEKAMAH CREEK, TRIB. TO</u> S: 24 T: 21 R: 10E BURT PAPIO-MISSOURI RIVER NRD	TEKAMAH-MUD CREEK RES. 22-A	ST	61.60AF	05/12/1977	A 14941	
<u>TEKAMAH-MUD CREEK RESERVOIR 22-A</u> S: 24 T: 21 R: 10E BURT PAPIO-MISSOURI RIVER NRD	TEKAMAH-MUD CREEK RES. 2-A	SO	40.00AF	05/14/1996	A 17516	
<u>TEKAMAH CREEK</u> S: 19 T: 21 R: 11E BURT NEIL CONNEALY	PUMP	IR	.32	02/04/1993	A 17247	
<u>MUD CREEK, TRIB. TO</u> S: 14 T: 21 R: 10E BURT PAPIO-MISSOURI RIVER NRD	TEKAMAH-MUD CREEK RES. 9-5	ST	32.70AF	04/18/1994	A 17366	
<u>MUD CREEK</u> S: 13 T: 21 R: 10E BURT CLARENCE E CHAMBERLAIN	PUMP	IR	1.62	02/25/1970	A 11878	K
<u>SILVER CREEK</u> S: 2 T: 22 R: 10E BURT PAPIO-MISSOURI RIVER NRD	SILVER CREEK RESERVOIR NO. 1	ST	26.04AF	05/28/1997	A 17581	
<u>SILVER CREEK, TRIB. TO</u> S: 10 T: 22 R: 10E BURT PAPIO-MISSOURI RIVER NRD	SILVER CREEK RESERVOIR NO. 2	ST	37.05AF	04/03/1998	A 17659	
PAPIO-MISSOURI RIVER NRD	SILVER CREEK RESERVOIR NO. 3	ST	42.16AF	04/03/1998	A 17658	

SURFACE WATER RIGHTS DATA
CLAIMS, APPLICATIONS, AND APPROPRIATIONS IN DOWNSTREAM ORDER
DIVISION NO. 2F

SOURCE LOCATION APPROPRIATOR	CARRIER GAGE	USE	GRANT IN CFS/AF	DATE OF PRIORITY	DOCKET/ APP. NUMBER	ANNOA. FT. NT.
<u>MUD CREEK</u> S: 18 T: 21 R: 11E BURT PAPIO-MISSOURI RIVER WRD	TEKAMAH-MUD CREEK RES. 9-A	ST	316.69AF	05/12/1975	A 13578	
<u>SILVER CREEK, TRIB. TO</u> S: 32 T: 22 R: 10E BURT RON CARSON ERNEST GLUP	RON CARSON RESERVOIR ERNEST GLUP RESERVOIR	ST ST	43.20AF 29.78AF	08/26/1993 08/12/1996	A 17389 A 17528	
<u>COMBINATION DITCH</u> S: 13 T: 20 R: 11E BURT DUDLEY O ALLER	PUMP	IR	4.42	04/23/1976	A 14192	F
<u>CARR CREEK</u> S: 19 T: 20 R: 11E BURT ROBERT SKINNER	PUMP	IR	2.29	03/21/1975	A 13487	F
<u>DAVIS CREEK</u> S: 27 T: 20 R: 10E WASHINGTON TAYLOR & HOVENDICK S: 23 T: 20 R: 10E BURT R. BRUCE, PRUDENCE & JAMES SKINNER ROBERT & JAMES SKINNER	PLEASANT VALLEY LAKE PUMP SKINNER RESERVOIR	ST IR ST	49.00AF 2.30 43.32AF	05/19/1981 03/21/1975 05/10/1976	A 15872 A 13486 A 14217	
<u>CARR CREEK</u> S: 30 T: 20 R: 11E WASHINGTON POTADLE FARMS, LTD	PUMP	IR	1.43	09/11/1962	A 10104	
<u>NEW YORK CREEK</u> S: 8 T: 19 R: 10E WASHINGTON LYLE C & MONA J THIELFOLDT	PUMP	IR	.47	11/23/1971	A 12446	K
<u>NEW YORK CREEK, TRIB. TO</u> S: 3 T: 19 R: 10E WASHINGTON WILLIAM C CAMERON	PUMP	IR	.21	04/18/1977	A 14910	K
<u>CAMERON RESERVOIR</u> S: 10 T: 19 R: 10E WASHINGTON JOE C CAMERON	CAMERON RESERVOIR PUMP	ST SO	46.40AF	10/08/1976 06/06/1978	A 14502 A 15271	
<u>NEW YORK CREEK</u> S: 13 T: 19 R: 10E WASHINGTON CORPORATION BLUFFS	PUMP	IR	1.06	05/20/1974	A 13033	
<u>NEW YORK CREEK, TRIB. TO</u> S: 18 T: 19 R: 11E WASHINGTON CORPORATION BLUFFS	PUMP NO. 2	IR	.22	09/03/1974	A 13187	K
<u>NEW YORK CREEK</u> S: 31 T: 20 R: 11E WASHINGTON POTADLE FARMS, LTD	PUMP	IR	2.49	10/16/1974	A 13237	

SURFACE WATER RIGHTS DATA
CLAIMS, APPLICATIONS, AND APPROPRIATIONS IN DOWNSTREAM ORDER
DIVISION NO. 2F

SOURCE LOCATION APPROPRIATOR	CARRIER GAGE	USE	GRANT IN CFS/AF	DATE OF PRIORITY	DOCKET/ APP. NUMBER	ANNOTA. FT. NT.
<u>GARR CREEK</u> S: 21 T: 20 R: 11E BURT POTADLE FARMS, LTD	PUMP	IR	1.04	09/11/1962	A 10103	K
<u>MISSOURI RIVER</u> S: 25 T: 20 R: 11E WASHINGTON NEBRASKA SUGAR COMPANY, INC.	PUMP	IR	.15	02/03/1997	A 17561	
S: 6 T: 19 R: 12E WASHINGTON TYSON FARMS, INC	PUMP	IR	6.51	06/30/1975	D 1086	
S: 24 T: 19 R: 11E WASHINGTON ANDERSON BROTHERS	PUMP	IR	2.23	07/20/1976	D 1064	
S: 5 T: 18 R: 12E WASHINGTON CITY OF BLAIR	BLAIR PIPELINE	DO	7.80	06/10/1982	A 16120	
<u>FISH CREEK</u> S: 9 T: 19 R: 11E WASHINGTON VIRGIL WRICH	PUMP	IR	.82	04/23/1963	A 10181	F
<u>STEWART CREEK</u> S: 28 T: 19 R: 11E WASHINGTON WILLIAM G & FREDRICKA WILSON	PUMP	IR	.20	01/24/1961	A 9884	K
<u>FISH CREEK, TRIB. TO</u> S: 16 T: 18 R: 11E WASHINGTON FRED J & EVA M BLOEMER	PUMP	IR	.44	12/17/1975	A 13910	K
<u>FISH CREEK</u> S: 6 T: 18 R: 12E WASHINGTON KELLY P RYAN	PUMP	IR	.37	08/06/1980	A 15699	
<u>MISSOURI RIVER</u> S: 21 T: 18 R: 12E WASHINGTON OMAHA PUBLIC POWER DISTRICT OMAHA PUBLIC POWER DISTRICT	FORT CALHOUN STATION FORT CALHOUN STATION	CO CO	704.00 121.21	08/01/1973 08/01/1973	D 1083 D 1100	
<u>LONG CREEK, TRIB. TO</u> S: 18 T: 17 R: 12E WASHINGTON LAKELAND DEVELOPMENT COMPANY	LAKE ARROWHEAD	ST	273.86AF	09/21/1970	A 12085	F
<u>MISSOURI RIVER</u> S: 23 T: 18 R: 12E WASHINGTON DESOTO NATIONAL WILDLIFE REFUGE DESOTO NATIONAL WILDLIFE REFUGE	WESTSIDE HABITAT DESOTO LAKE	ST ST	700.00AF 2100.00AF	10/01/1979 05/01/1960	D 1096 D 1095	
S: 35 T: 18 R: 12E WASHINGTON STRATBUCKER FARMS	PUMP	IR	1.98	05/06/1981	A 15866	
<u>MOORES CREEK, TRIB. TO</u> S: 15 T: 17 R: 12E WASHINGTON JOHN P GRABOW	GRABOW RESERVOIR	ST	48.60AF	04/07/1981	A 15833	F
<u>MOORES CREEK</u> S: 15 T: 17 R: 12E WASHINGTON WASHINGTON COUNTY	WASHINGTON COUNTY RESERVOIR NO. 1	ST	220.00AF	09/04/1987	A 16593	

SURFACE WATER RIGHTS DATA
CLAIMS, APPLICATIONS, AND APPROPRIATIONS IN DOWNSTREAM ORDER
DIVISION NO. 2F

SOURCE LOCATION APPROPRIATOR	CARRIER GAGE	USE	GRANT IN CFS/AF	DATE OF PRIORITY	DOCKET/ APP. NUMBER	ANNO. FT. NT.
<u>MISSOURI RIVER TRIB. TO</u> S: 13 T: 17 R: 12E WASHINGTON WILLIAM E STRATBUCKER	STRATBUCKER RESERVOIR	ST	169.90AF	08/14/1975	A 13738	
<u>STRATBUCKER RESERVOIR</u> S: 13 T: 17 R: 12E WASHINGTON WILLIAM E STRATBUCKER	PUMP	SO		04/05/1976	A 14149	
<u>TURKEY CREEK</u> S: 24 T: 17 R: 12E WASHINGTON FORT CALHOUN FARM CO	TURKEY CREEK RESERVOIR	ST	86.60AF	01/11/1980	A 15607	F
<u>DEER CREEK</u> S: 21 T: 17 R: 13E WASHINGTON PAPIO-MISSOURI RIVER NRD	DEER CREEK DIVERSION	WT		10/20/1998	A 17711	*
PAPIO-MISSOURI RIVER NRD	NATHANS LAKE	ST		10/20/1998	A 17712	*
<u>MISSOURI RIVER</u> S: 21 T: 16 R: 13E DOUGLAS METROPOLITAN UTILITIES DISTRICT OF OMAHA	MINELUSA PUMPING STATION	DO	177118.00AF	08/08/1881	D 1087	
S: 27 T: 16 R: 13E DOUGLAS OMAHA PUBLIC POWER DISTRICT	NORTH OMAHA STATION	CO	1120.21	06/01/1954	D 1084	#
	MISSOURI RIVER AT OMAHA, NE					
S: 35 T: 16 R: 13E DOUGLAS CITY OF OMAHA	CARTER LAKE	ST	2000.00AF	06/19/1989	A 16832	
S: 23 T: 15 R: 13E DOUGLAS OMAHA PUBLIC POWER DISTRICT	JONES STREET STATION	CO	138.37	01/01/1946	D 1085	
<u>SPRINGS</u> S: 18 T: 14 R: 14E SARP M E P A	SPRING BRANCH CANAL	IR	.07	06/18/1895	A 29	
<u>MISSOURI RIVER</u> S: 31 T: 14 R: 14E SARP NEBRASKA PUBLIC POWER DISTRICT	KRAMER POWER STATION	CO	365.42	09/01/1949	D 1072	
<u>PAPILLION CREEK, WEST TRIB. TO</u> S: 31 T: 16 R: 11E DOUGLAS GOTTSCH ENTERPRISES	INDIAN CREEK GOLF COURSE RESERVOIR 2	ST	4.20AF	08/10/1995	A 17479	
S: 6 T: 15 R: 11E DOUGLAS GOTTSCH ENTERPRISES	INDIAN CREEK GOLF COURSE RESERVOIR 1	ST	19.40AF	08/10/1995	A 17478	
S: 21 T: 15 R: 11E DOUGLAS DOUGLAS COUNTY	RESERVOIR	ST	35.20AF	05/11/1970	A 11935	
<u>BOXELDER CREEK, TRIB. TO</u> S: 33 T: 15 R: 11E DOUGLAS JOHN A WIEBE	WIEBE RESERVOIR	ST	80.20AF	04/25/1968	A 11399	
<u>BOXELDER CREEK</u> S: 34 T: 15 R: 11E DOUGLAS CORPS OF ENGINEERS	PAPILLION CREEK RES. 18	ST	3472.00AF	03/15/1983	A 16182	

SURFACE WATER RIGHTS DATA
CLAIMS, APPLICATIONS, AND APPROPRIATIONS IN DOWNSTREAM ORDER
DIVISION NO. 2F

SOURCE LOCATION APPROPRIATOR	CARRIER GAGE	USE	GRANT IN CFS/AF	DATE OF PRIORITY	DOCKET/APP. NUMBER	ANNOTA. FT. NT.
<u>PAPILLION CREEK, WEST</u>						
S: 1 T: 14 R: 11E DOUGLAS RONALD P JONES	PUMP	IR	.55	05/09/1980	A 15646	
<u>PAPILLION CREEK, SOUTH TRIB. TO</u>						
S: 21 T: 14 R: 11E SARPY PAPIO-MISSOURI RIVER NRD	PAPILLION CREEK RES. S-6	ST	11.70AF	07/17/1989	A 16850	
S: 23 T: 14 R: 11E SARPY CORPS OF ENGINEERS	PAPILLION CREEK RES. 20	ST	2712.00AF	08/13/1982	A 16141	
<u>HELL CREEK</u>						
S: 24 T: 15 R: 11E DOUGLAS FATHER FLANAGAN'S BOYS' HOME	BOYS TOWN LAKE	ST	145.00AF	01/07/1988	A 16614	
<u>WALNUT CREEK</u>						
S: 33 T: 14 R: 12E SARPY PAPIO-MISSOURI RIVER NRD	TURKEY ROAD RESERVOIR	ST	5.50AF	08/07/1996	A 17527	
PAPIO-MISSOURI RIVER NRD	PAPILLION CREEK RES. S-21	ST	1040.50AF	09/06/1995	A 17484	
<u>PAPILLION CREEK</u>						
S: 30 T: 14 R: 13E SARPY EAGLE RIDGE DEVELOPMENT	PUMP	IR	2.80	07/11/1997	A 17596	
JEFF SCHAEFFER	PUMP	IR	.78	03/21/1984	A 16284	
S: 29 T: 14 R: 13E SARPY ALAN WEISS	PUMP	IR		11/12/1998	A 17714	*
<u>PAPILLION CREEK, TRIB. TO</u>						
S: 31 T: 14 R: 13E SARPY DODGE LAND CO	LAKEWOOD VILLAGES UPPER LAKE	ST	91.50AF	06/27/1997	A 17588	
S: 32 T: 14 R: 13E SARPY DODGE LAND CO	LAKEWOOD VILLAGES LOWER LAKE	ST	97.20AF	06/27/1997	A 17589	
<u>PAPILLION CREEK, WEST TRIB. TO</u>						
S: 6 T: 13 R: 13E SARPY SARPY COUNTY	PAPILLION CREEK RES. S-32	ST	53.90AF	12/01/1969	A 11830	
S: 8 T: 13 R: 13E SARPY PAPIO-MISSOURI RIVER NRD	PAPILLION CREEK RES. S-31	ST	57.10AF	04/18/1973	A 12857	
<u>PAPILLION CREEK, BIG</u>						
S: 6 T: 18 R: 11E WASHINGTON HANSEL W VOGT	PUMP	IR	1.56	07/25/1975	A 13680	F
S: 7 T: 18 R: 11E WASHINGTON KEITH F & DEBRA L AHRENS	PUMP	IR	.94	08/06/1968	A 11529	K
<u>PAPILLION CREEK, BIG, TRIB. TO</u>						
S: 13 T: 18 R: 10E WASHINGTON WILLIAM S & DONNA K JENSEN	PUMP	IR	.91	08/14/1975	A 13739	K
THOMAS E & MYRNA E MOEN	PUMP	IR	.19	08/13/1976	A 14393	

SURFACE WATER RIGHTS DATA
CLAIMS, APPLICATIONS, AND APPROPRIATIONS IN DOWNSTREAM ORDER
DIVISION NO. 2F

SOURCE LOCATION APPROPRIATOR	CARRIER GAGE	USE	GRANT IN CFS/AF	DATE OF PRIORITY	DOCKET/ APP. NUMBER	ANNO. FT. NT.
<u>PAPILLION CREEK, BIG</u> S: 29 T: 18 R: 11E WASHINGTON DONALD H VOGT	PUMP	IR	2.19	09/16/1975	A 13809	
<u>PAPILLION CREEK, BIG, TRIB. TO</u> S: 32 T: 18 R: 11E WASHINGTON WASHINGTON COUNTY	WASHINGTON COUNTY RES. W-4	ST	38.00AF	12/13/1971	A 12458	
<u>RICHTER BRANCH</u> S: 27 T: 18 R: 11E WASHINGTON PAPIO-MISSOURI RIVER NRD	RESERVOIR W-3	ST	44.00AF	01/25/1983	A 16168	
<u>PAPILLION CREEK, BIG, NORTHWEST BRANCH</u> S: 16 T: 18 R: 10E WASHINGTON ROBERT D. BOETTGER	PUMP	IR	.31	02/09/1993	A 17248	
<u>PAPILLION CREEK, BIG, NORTHWEST BRANCH, TRIB. TO</u> S: 27 T: 18 R: 10E WASHINGTON ANSEL & STEVAN A ANDERSEN	PUMP	IR	2.74	08/11/1975	A 13725	
<u>ANDERSEN RESERVOIR</u> S: 27 T: 18 R: 10E WASHINGTON ANSEL & STEVAN A ANDERSEN	ANDERSEN RESERVOIR	ST	18.00AF	01/17/1977	A 14644	
<u>PAPILLION CREEK, BIG, NORTHWEST BRANCH, TRIB. TO</u> S: 27 T: 18 R: 10E WASHINGTON ANSEL & STEVAN A ANDERSEN	PUMP	SI		01/17/1977	A 14645	A-13725
<u>PAPILLION CREEK, BIG, NORTHWEST BRANCH, TRIB. TO</u> S: 30 T: 18 R: 11E WASHINGTON WASHINGTON COUNTY	PAPILLION CREEK RES. W-2	ST	25.90AF	07/16/1971	A 12324	
<u>FALLS BRANCH</u> S: 9 T: 17 R: 11E WASHINGTON PAPIO-MISSOURI RIVER NRD	RESERVOIR W-42	ST	2.11AF	08/16/1993	A 17305	
<u>PAPILLION CREEK, BIG</u> S: 16 T: 17 R: 11E WASHINGTON CORNHUSKER NURSERY	PUMP	IR	1.60	03/22/1988	A 16631	
<u>PAPILLION CREEK, BIG, TRIB. TO</u> S: 32 T: 17 R: 11E WASHINGTON DARYL D MISFELDT	PUMP	IR	.06	05/15/1968	A 11422	
<u>BITTER FLAT CREEK, TRIB. TO</u> S: 27 T: 17 R: 11E DOUGLAS PAPIO-MISSOURI RIVER NRD	RESERVOIR W-15	ST	30.50	03/20/1998	A 17650	
<u>PAPILLION CREEK, BIG</u> S: 4 T: 16 R: 11E DOUGLAS JEANETTE N MUELLER	PUMP	IR	.35	09/07/1955	A 8064	K
<u>PAPILLION CREEK, BIG, TRIB. TO</u> S: 4 T: 16 R: 11E DOUGLAS HORGAN DEVELOPEMENT CO.	RESERVOIR NO. 2	ST		04/09/1998	A 17667	*
<u>PAPILLION CREEK, BIG</u> S: 9 T: 16 R: 11E DOUGLAS HORGAN DEVELOPEMENT CO.	BENNINGTON LAKE	SS	4520.00AF	04/09/1998	A 17665	B

SURFACE WATER RIGHTS DATA
CLAIMS, APPLICATIONS, AND APPROPRIATIONS IN DOWNSTREAM ORDER
DIVISION NO. 2F

SOURCE LOCATION APPROPRIATOR	CARRIER GAGE	USE	GRANT IN CFS/AF	DATE OF PRIORITY	DOCKET/ APP. NUMBER	ANNOA.	FT. NT.
<u>PAPILLION CREEK BIG TRIB TO</u> S: 8 T: 16 R: 11E DOUGLAS HORGAN DEVELOPEMENT CO.	DETENTION BASIN NO. 1	ST		04/09/1998	A 17666		*
S: 4 T: 16 R: 11E DOUGLAS HORGAN DEVELOPEMENT CO.	RESERVOIR NO. 3	ST		04/09/1998	A 17668		*
S: 9 T: 16 R: 11E DOUGLAS PAPIO-MISSOURI RIVER NRD	RESERVOIR NO. 6	ST	4528.00AF	04/09/1998	A 17664		C
S: 26 T: 16 R: 11E DOUGLAS PAPIO-MISSOURI RIVER NRD	D-17 RESERVOIR	ST	88.70AF	09/05/1995	A 17483		
S: 2 T: 15 R: 11E DOUGLAS PAPIO-MISSOURI RIVER NRD	PAPILLION CREEK RES. D-18	ST	81.40AF	05/17/1989	A 16883		
S: 36 T: 16 R: 11E DOUGLAS DOUGLAS COUNTY	PAPILLION CREEK RES. 16	ST	1550.00AF	05/25/1972	A 12644		
<u>EAGLE RUN WEST RESERVOIR</u> S: 12 T: 15 R: 11E DOUGLAS EAGLE RUN WEST GOLF PARTNERSHIP	PUMP	SO	27.00AF	03/09/1994	A 17357		
<u>PAPILLION CREEK BIG TRIB TO</u> S: 7 T: 15 R: 12E DOUGLAS EAGLE RUN WEST GOLF PARTNERSHIP	EAGLE RUN WEST RESERVOIR	ST	27.00AF	06/14/1991	A 17085		
S: 13 T: 15 R: 11E DOUGLAS FATHER FLAMAGAN'S BOYS HOME	BOYS TOWN LAKE	ST	47.16AF	09/22/1967	A 11255		
S: 18 T: 15 R: 12E DOUGLAS CANDLEWOOD INC	CANDLEWOOD LAKE	ST	573.00AF	04/20/1972	A 12662		
<u>PAPILLION CREEK LITTLE TRIB TO</u> S: 9 T: 16 R: 12E DOUGLAS DOUGLAS COUNTY	PAPILLION CREEK RES. D-4	ST	164.00AF	12/19/1983	A 16257		
S: 11 T: 16 R: 12E DOUGLAS CON AGRA/LONNERGAN CORP.	LONERGAN LAKE	ST	2018.70AF	04/03/1967	A 11089		
<u>PAPILLION CREEK LITTLE</u> S: 22 T: 16 R: 12E DOUGLAS DOUGLAS COUNTY	PAPILLION CREEK RES. S-11	ST	3910.00AF	07/24/1973	A 12909		
<u>PAPILLION CREEK BIG</u> S: 19 T: 14 R: 13E SARPY HELEN VANSEVEREN	PUMP	IR	.18	08/24/1955	A 7985		K

SURFACE WATER RIGHTS DATA
 CLAIMS, APPLICATIONS, AND APPROPRIATIONS CANCELLED OR DISMISSED FROM JANUARY 1, 1997 TO DECEMBER 31, 1998
 DIVISION NO. 1A

SOURCE LOCATION APPROPRIATOR	CARRIER	USE	AMOUNT	DATE CANCELLED	DOCKET/ APP. NUMBER	ANNOA.	FT. NT.
<u>DRY CREEK</u> S: 33 T: 7 R: 20W PHELPS BRUCE & DARLENE WALLANDER	PUMP	IR	.27	07/29/1997	A 5967		EL
<u>NORTH PLATTE RIVER</u> S: 10 T: 23 R: 60W WYOMING MITCHELL IRRIGATION DIST	MITCHELL CANAL	IR	9.83	06/19/1997	A 17209		L
<u>OWL CREEK</u> S: 16 T: 22 R: 57W SCOTTS BLUFF EDWIN R & TERA L WILLMAN	PUMP	IR	1.00	07/01/1997	A 13052		K
<u>NORTH PLATTE RIVER</u> S: 27 T: 23 R: 57W SCOTTS BLUFF ENTERPRISE IRRIGATION DISTRICT	ENTERPRISE CANAL	IR	40.71	12/15/1997	D 920	M-1	XK
<u>SPRINGS</u> S: 33 T: 23 R: 57W SCOTTS BLUFF NEBRASKA GAME AND PARKS COMMISSION	KIOWA WETLAND	ST	14.70AF	05/29/1997	A 17512		J
<u>MORRILL DRAIN</u> S: 14 T: 23 R: 57W SCOTTS BLUFF ENTERPRISE IRRIGATION DISTRICT	ENTERPRISE CANAL	IR		12/15/1997	A 1290	D920,T521	IK
<u>TOOHEY DRAIN</u> S: 20 T: 23 R: 56W SCOTTS BLUFF CLARENCE L FANNING	PUMP	IR	1.48	12/19/1997	A 2413	D-920	IL
<u>SPOTTED TAIL CREEK DRY</u> S: 20 T: 23 R: 56W SCOTTS BLUFF ENTERPRISE IRRIGATION DISTRICT	DRY SPOTTED TAIL CREEK LATERAL	IR		12/15/1997	D 920	P236,M1	IK
<u>SPOTTED TAIL CREEK WET</u> S: 35 T: 23 R: 56W SCOTTS BLUFF ENTERPRISE IRRIGATION DISTRICT	ENTERPRISE CANAL	IR		12/15/1997	D 920	P498,M1	IK
<u>TUB SPRINGS</u> S: 33 T: 23 R: 55W SCOTTS BLUFF ENTERPRISE IRRIGATION DISTRICT	ENTERPRISE CANAL	IR		12/15/1997	D 920	P234,M1	IK
<u>NORTH PLATTE RIVER</u> S: 17 T: 22 R: 55W SCOTTS BLUFF WINTERS CREEK CANAL CO	WINTERS CREEK CANAL	IR	82.29	06/20/1997	D 952		K
<u>WINTERS CREEK</u> S: 8 T: 22 R: 54W SCOTTS BLUFF ENTERPRISE IRRIGATION DISTRICT	WINTERS CREEK LATERAL	IR		12/15/1997	A 2409	D920,M-1	IK
S: 19 T: 22 R: 54W SCOTTS BLUFF WINTERS CREEK CANAL CO	WINTERS CREEK CANAL	IR	17.00	06/20/1997	A 14468		K
<u>GOOSENECK CREEK</u> S: 21 T: 21 R: 54W SCOTTS BLUFF NORTH PLATTE NRD	EAST GERING DRAIN RES.	SS		03/14/1997	A 17235		J

SURFACE WATER RIGHTS DATA
 CLAIMS, APPLICATIONS, AND APPROPRIATIONS CANCELLED OR DISMISSED FROM JANUARY 1, 1997 TO DECEMBER 31, 1998
 DIVISION NO. 1A

SOURCE LOCATION APPROPRIATOR	CARRIER	USE	AMOUNT	DATE CANCELLED	DOCKET/ APP. NUMBER	ANNOA.	FT. NT.
<u>EAST GERING DRAIN RESERVOIR</u> S: 21 T: 21 R: 54W SCOTTS BLUFF NORTH PLATTE MRD	PUMP	SI		02/26/1997	A 17231		J
<u>NORTH PLATTE RIVER</u> S: 3 T: 21 R: 54W SCOTTS BLUFF STEAMBOAT IRRIGATION DISTRICT	CASTLE ROCK CANAL	US		10/24/1997	A 186 R U-26		K
S: 18 T: 21 R: 53W SCOTTS BLUFF NINE MILE IRRIGATION DISTRICT	NINE MILE CANAL	IR		04/11/1997	D 919 R P-452		K
NINE MILE IRRIGATION DISTRICT	NINE MILE CANAL	IR	94.58	04/11/1997	D 925 R P-481		K
<u>NINE MILE CREEK</u> S: 10 T: 21 R: 53W SCOTTS BLUFF NINE MILE IRRIGATION DISTRICT	NINE MILE CANAL	IR		04/11/1997	A 1431 D-925		IK
<u>RED WILLOW CREEK</u> S: 32 T: 21 R: 51W MORRILL KNISS BROTHERS	PUMP	IR	1.03	04/11/1997	D 925 P-262		IL
<u>GREENWOOD CREEK</u> S: 28 T: 18 R: 50W MORRILL GREENWOOD RANCH, INC	TRINNIER CANAL NELSON CANAL	IR	2.30	07/09/1997	D 849 P-495		K
GREENWOOD RANCH, INC	TRINNIER CANAL NELSON CANAL	IR	.15	07/09/1997	A 1551 P-495		K
<u>BLUE CREEK</u> S: 19 T: 16 R: 42W GARDEN ERNEST TOEPPER	GRAF CANAL	IR		02/28/1997	A 17063		J
<u>NORTH PLATTE RIVER</u> S: 34 T: 15 R: 38W KEITH CENTRAL NEBR PUBLIC POWER & IRRIG DIST	PUMP	IR		03/14/1997	A 17198		J
S: 9 T: 14 R: 31W LINCOLN CODY-DILLON DITCH COMPANY	CODY-DILLON CANAL	IR	67.73	08/26/1998	D 649		K
<u>SUTHERLAND RESERVOIR</u> S: 19 T: 12 R: 26W LINCOLN NEBRASKA PUBLIC POWER DISTRICT	GOTHENBURG CANAL	SI		03/26/1997	A 17315 D-645A		K
<u>PLATTE RIVER</u> S: 15 T: 11 R: 25W DAWSON COZAD DITCH COMPANY	COZAD CANAL	IR		03/14/1997	A 17270		J
<u>PLATTE RIVER TRIBUTARY</u> S: 15 T: 10 R: 23W DAWSON HARRY L & JEANNE E HART	PUMP	IR	.74	08/04/1998	A 10138		L
<u>DRAINAGE DISTRICT NO. 2 DITCH</u> S: 11 T: 10 R: 23W DAWSON HAYMAKER FEEDS CO	PUMP	IR		03/14/1997	A 17257		J
<u>PLATTE RIVER</u> S: 2 T: 8 R: 21W GOSPER GAME AND PARKS COMMISSION	START OF REACH	IF		06/26/1998	A 17333		J

See "Use" definitions and footnotes on pages 49 through 52

SURFACE WATER RIGHTS DATA
 CLAIMS, APPLICATIONS, AND APPROPRIATIONS CANCELLED OR DISMISSED FROM JANUARY 1, 1997 TO DECEMBER 31, 1998
 DIVISION NO. 1A

SOURCE LOCATION APPROPRIATOR	CARRIER	USE	AMOUNT	DATE CANCELLED	DOCKET/ APP. NUMBER	ANNOA.	FT. NT.
<u>PLUM CREEK</u> S: 21 T: 8 R: 21W GOSPER JANICE A & DARRYN W GULDEN	PUMP	IR		03/14/1997	A 17138		J
<u>STREVER CREEK TRIB. TO</u> S: 26 T: 11 R: 23W DAWSON HAYMAKER FEEDS CO	PUMP	IR		03/14/1997	A 17258		J
<u>PLATTE RIVER TRIB. TO</u> S: 2 T: 7 R: 19W PHELPS 3-T'S LAND CORPORATION	PUMP	IR		03/14/1997	A 17125		J
<u>PLATTE RIVER</u> S: 3 T: 8 R: 18W BUFFALO NEBRASKA PUBLIC POWER DISTRICT	KEARNEY CANAL	MF	.02	08/06/1998	A 17604		BJ
S: 17 T: 9 R: 11W HALL CENTRAL PLATTE NRD	WOOD RIVER PIPELINE	IN	2.50	09/09/1998	A 17037		J
S: 29 T: 12 R: 7W MERRICK GAME AND PARKS COMMISSION	END OF REACH	IF		06/26/1998	A 17333		J
<u>PRAIRIE CREEK</u> S: 25 T: 16 R: 5W NANCE MRS. FRANCES SHOTKOSKI	PUMP	IR		07/14/1998	A 17375	A-3380	DJ

SURFACE WATER RIGHTS DATA
 CLAIMS, APPLICATIONS, AND APPROPRIATIONS CANCELLED OR DISMISSED FROM JANUARY 1, 1997 TO DECEMBER 31, 1998
 DIVISION NO. 1B

SOURCE LOCATION APPROPRIATOR	CARRIER	USE	AMOUNT	DATE CANCELLED	DOCKET/ APP. NUMBER	ANNOA.	FT. NT.
<u>REPUBLICAN RIVER</u> S: 2 T: 1 R: 43W COLORADO PIONEER IRRIGATION DISTRICT	HAIGLER-PIONEER CANAL	IR		04/09/1997	D 1025		G/K
<u>SPRING CREEK</u> S: 34 T: 7 R: 37W CHASE GILBERT C & PHYLLIS D NORDHAUSEN	PUMP	IR	1.20	03/14/1997	D 65 R P-497		K
<u>BLACKWOOD CREEK</u> S: 6 T: 4 R: 31W HITCHCOCK KOLBET & KOLBET KOLBET & KOLBET	RUSSELL CANAL PUMP	IR IR	.52 1.03	12/10/1997 12/10/1997	A 3477 A 11675		K K
<u>REPUBLICAN RIVER</u> S: 30 T: 4 R: 22W FURNAS GREG HILL	PUMP	IR	.47	04/11/1997	A 17269		J
<u>SCHMIDT RESERVOIR</u> S: 27 T: 4 R: 14W FRANKLIN PHILIP VRANA	PUMP	SO	28.69AF	05/14/1997	A 17288		J
<u>THOMPSON CREEK, WEST BRANCH, TRIB. TO</u> S: 27 T: 4 R: 14W FRANKLIN THOMAS G SCHMIDT	SCHMIDT RESERVOIR	ST	29.70AF	04/30/1997	A 17287		L
<u>REPUBLICAN RIVER</u> S: 10 T: 1 R: 10W WEBSTER LARRY E & GLENDA M TIETJEN LARRY TIETJEN LARRY TIETJEN	PUMP PUMP PUMP	IR IR IR	.15 .14 .26	04/30/1997 02/26/1997 02/26/1997	A 5406 A 17221 A 17221	A-5406	K KD K
S: 11 T: 1 R: 10W WEBSTER G EDWARD TIETJEN	PUMP	IR	.08	04/30/1997	A 5426		K
S: 10 T: 1 R: 10W WEBSTER LARRY TIETJEN	PUMP	IR	.07	02/26/1997	A 17221	A-5426	DK
S: 32 T: 1 R: 6W NUCKOLLS JOHN KALDAHL	PUMP	IR	.67	04/11/1997	A 17359		J

SURFACE WATER RIGHTS DATA
 CLAIMS, APPLICATIONS, AND APPROPRIATIONS CANCELLED OR DISMISSED FROM JANUARY 1, 1997 TO DECEMBER 31, 1998
 DIVISION NO. 1C

SOURCE LOCATION APPROPRIATOR	CARRIER	USE	AMOUNT	DATE CANCELLED	DOCKET/ APP. NUMBER	ANNOA. R P-496	FT. NT.
<u>BLUE RIVER, LITTLE</u> S: 21 T: 3 R: 1E JEFFERSON MARVIN SCHOEN	PUMP	IR	.24	07/01/1997	A 9912	R P-496	K
<u>SANDY CREEK, BIG, SOUTH FORK</u> S: 16 T: 3 R: 2W THAYER MERLIN J GASTON	PUMP	MF	1.78	04/02/1998	A 17234		L

SURFACE WATER RIGHTS DATA
 CLAIMS, APPLICATIONS, AND APPROPRIATIONS CANCELLED OR DISMISSED FROM JANUARY 1, 1997 TO DECEMBER 31, 1998
 DIVISION NO. 1D

SOURCE LOCATION APPROPRIATOR	CARRIER	USE	AMOUNT	DATE CANCELLED	DOCKET/ APP. NUMBER	ANNOA.	FT. NT.
<u>BLUE RIVER, BIG</u> S: 36 T: 12 R: 2E SEWARD REX L OWENS	PUMP	IR	1.86	02/20/1998	A 17370		L
<u>BEAVER CREEK, TRJB, TO</u> S: 15 T: 10 R: 2W YORK VANKIRK SAND AND GRAVEL	PUMP	MF	.17	09/18/1998	A 17615		0J
<u>BEAR CREEK</u> S: 35 T: 5 R: 7E GAGE GILBERT WOLKEN	PUMP	ST	33.00AF	10/15/1998	A 17578		L
<u>WOLF CREEK</u> S: 12 T: 1 R: 7E GAGE LEE E RICE	PUMP	IR	1.11	10/24/1997	A 8324		L

SURFACE WATER RIGHTS DATA
 CLAIMS, APPLICATIONS, AND APPROPRIATIONS CANCELLED OR DISMISSED FROM JANUARY 1, 1997 TO DECEMBER 31, 1998
 DIVISION NO. 1F

SOURCE LOCATION APPROPRIATOR	CARRIER	USE	AMOUNT	DATE CANCELLED	DOCKET/ APP. NUMBER	ANNOA.	FT. NT.
<u>WEeping WATER CREEK, TRIB. TO</u> S: 8 T: 10 R: 10E CASS LOWER PLATTE SOUTH NRD	RESERVOIR 7F	ST	64.00AF	10/02/1998	A 17562		L
<u>RESERVOIR 5H</u> S: 1 T: 10 R: 10E CASS	PUMP	SO	33.70AF	02/20/1998	A 17205		L
<u>RUSSELL CREEK</u> S: 16 T: 8 R: 10E OTOE NATURAL GAS PIPELINE COMPANY OF AMERICA	PUMP	MF	4.46	05/14/1997	A 17546		0J
<u>NEMAHA RIVER, LITTLE</u> S: 3 T: 8 R: 10E CASS NATURAL GAS PIPELINE COMPANY OF AMERICA	PUMP	MF	4.46	05/14/1997	A 17513		0J

SURFACE WATER RIGHTS DATA
 CLAIMS, APPLICATIONS, AND APPROPRIATIONS CANCELLED OR DISMISSED FROM JANUARY 1, 1997 TO DECEMBER 31, 1998
 DIVISION NO. 2A

SOURCE LOCATION APPROPRIATOR	CARRIER	USE	AMOUNT	DATE CANCELLED	DOCKET/ APP. NUMBER	ANNOA.	FT. NT.
<u>LOUP RIVER, SOUTH</u> S: 24 T: 15 R: 22W CUSTER PAULSEN FARMS, INC	PUMP	IR	.30	03/26/1997	A 3332		L
<u>OAK CREEK</u> S: 2 T: 13 R: 11W HOWARD GLENN E MINNE	PUMP	IR	.42	01/10/1997	A 17183		K
<u>LOUP RIVER, NORTH</u> S: 27 T: 21 R: 17W LOUP TWIN LOUPS RECLAMATION DISTRICT	KENT CANAL	IR		09/11/1997	A 15088		NK
<u>DAVIS CREEK RESERVOIR</u> S: 30 T: 17 R: 12W GREELEY TWIN LOUPS RECLAMATION DISTRICT	FULLERTON CANAL	SI		09/11/1997	A 17105	A-9642	K
TWIN LOUPS RECLAMATION DISTRICT	FULLERTON CANAL	SI		09/11/1997	A 17105	A-15088	K
TWIN LOUPS RECLAMATION DISTRICT	FULLERTON CANAL	SI		09/11/1997	A 17105	A-15089	K
<u>GRACIE CREEK</u> S: 31 T: 23 R: 17W LOUP BUREAU OF RECLAMATION	GRACIE CREEK WETLAND	ST	30.20AF	08/14/1997	A 17587		J
<u>GALAMUS RIVER</u> S: 6 T: 21 R: 16W GARFIELD TWIN LOUPS RECLAMATION DISTRICT	MIRDAN CANAL	IR		09/11/1997	A 9642		K
<u>GALAMUS RESERVOIR</u> S: 6 T: 21 R: 16W GARFIELD BUREAU OF RECLAMATION	MIRDAN CANAL	SI		03/04/1998	A 16731	A-9642	L
BUREAU OF RECLAMATION	MIRDAN CANAL	SI		05/29/1998	A 17672	A-9642	J
BUREAU OF RECLAMATION	MIRDAN CANAL	SI		05/29/1998	A 17672	A-15088	J
BUREAU OF RECLAMATION	MIRDAN CANAL	SI		05/29/1998	A 17672	A-15089	J
<u>LOUP RIVER, NORTH</u> S: 2 T: 18 R: 13W VALLEY LEE & LILLIAN KREPEL	PUMP	IR	.70	08/04/1998	A 2312	R P-377	L
LEE & LILLIAN KREPEL	PUMP	IR	1.40	08/04/1998	A 3980CR	P-377	VL
S: 24 T: 18 R: 13W VALLEY ZOLA SCHUDEL	PUMP	IR		12/30/1997	A 14539		J
S: 22 T: 17 R: 12W GREELEY HARLEY R & OLLIE R HANSON	PUMP	IR	.06	08/04/1998	A 10897		K
HARLEY R & OLLIE R HANSON	PUMP	IR	1.00	08/04/1998	A 12753		K
S: 27 T: 17 R: 12W GREELEY J-MAR FARMS, INC.	KREBS CANAL	IR	1.68	08/04/1998	A 2520		K
J-MAR FARMS, INC.	KREBS CANAL	IR	1.62	08/04/1998	A 8576	A-2520	DK
S: 35 T: 17 R: 12W GREELEY HOWARD JACOBSEN	PUMP	IR		05/14/1998	A 14639		J
S: 1 T: 16 R: 12W HOWARD JOE C & OLIVE L JENSEN	PUMP	IR		12/30/1997	A 11673		J

SURFACE WATER RIGHTS DATA
 CLAIMS, APPLICATIONS, AND APPROPRIATIONS CANCELLED OR DISMISSED FROM JANUARY 1, 1997 TO DECEMBER 31, 1998
 DIVISION NO. 2A

SOURCE LOCATION APPROPRIATOR	CARRIER	USE	AMOUNT	DATE CANCELLED	DOCKET/ APP. NUMBER	ANNOA.	FT. NT.
<u>FISH CREEK</u>							
S: 7 T: 16 R: 11W HOWARD EVERETT BARNES	PUMP	IR	.52	05/14/1998	A 6584 R P-443		L
<u>LOUP RIVER, NORTH</u>							
S: 18 T: 16 R: 11W HOWARD RONALD WELLS	PUMP	IR		05/29/1997	A 13200		J
S: 26 T: 16 R: 11W HOWARD RONALD WELLS	PUMP	IR		05/29/1997	A 14062		J
HARLAND E & ROSABELLE WELLS	PUMP	IR	.56	04/14/1998	A 5451		L
<u>MUNSON CREEK</u>							
S: 5 T: 15 R: 11W HOWARD LESTER & LOIS WELLS	PUMP	IR		12/30/1997	A 14391		J
S: 33 T: 16 R: 11W HOWARD FLOYD E WILSON	PUMP	IR		05/29/1997	A 14224		J
<u>LOUP RIVER, NORTH</u>							
S: 34 T: 16 R: 11W HOWARD FLOYD E WILSON	PUMP	IR		12/30/1997	A 14225		J
<u>AUGER CREEK</u>							
S: 8 T: 15 R: 11W HOWARD RALPH A SPILINEK	PUMP	IR		06/19/1997	A 15426		J
<u>LOUP RIVER, NORTH</u>							
S: 13 T: 15 R: 11W HOWARD BUREAU OF RECLAMATION	PUMP	IR	.59	05/14/1998	A 5500		L
BUREAU OF RECLAMATION	PUMP	IR	.19	05/14/1998	A 7249		L
S: 17 T: 15 R: 10W HOWARD CARL F ANDERSON	PUMP	IR		12/30/1997	A 16215		J
S: 16 T: 15 R: 10W HOWARD JOSEPH S PAYNE	PUMP	IR		12/30/1997	A 10755		J
LYLE WILCOX	PUMP	IR	.73	05/29/1998	A 4279		L
ANTON JURZENSKI	PUMP	IR	.67	06/29/1998	A 10247	A-4279	DL
<u>LOUP RIVER</u>							
S: 7 T: 15 R: 9W HOWARD JIM AND ANNA FORBES	PUMP	IR		12/30/1997	A 11869		J
<u>SPRING CREEK</u>							
S: 32 T: 16 R: 9W HOWARD JIMMIE E & LEILA J HANSEN	PUMP	IR		12/30/1997	A 12224		J
S: 31 T: 16 R: 9W HOWARD JACOB & DEANNA BAUER	PUMP	IR	1.45	05/14/1998	A 11872		L
S: 5 T: 15 R: 9W HOWARD FRANCIS C JUSTESEN	PUMP	IR		05/14/1998	A 10134		J
S: 8 T: 15 R: 9W HOWARD WALTER HANISCH	PUMP	IR		12/30/1997	A 11660		J
JIM AND ANNA FORBES	PUMP	IR		07/01/1997	A 14810		J
ERNEST F ANDERSON JR	PUMP	IR		06/19/1997	A 11617		J

SURFACE WATER RIGHTS DATA
 CLAIMS, APPLICATIONS, AND APPROPRIATIONS CANCELLED OR DISMISSED FROM JANUARY 1, 1997 TO DECEMBER 31, 1998
 DIVISION NO. 2A

SOURCE LOCATION APPROPRIATOR	CARRIER	USE	AMOUNT	DATE CANCELLED	DOCKET/ APP. NUMBER	ANNOA.	FT. NT.
<u>SPRING CREEK</u>							
S: 8 T: 15 R: 9W HOWARD ERNEST F ANDERSON JR	PUMP	IR		06/19/1997	A 15997		J
<u>LOUP RIVER</u>							
S: 9 T: 15 R: 9W HOWARD WILLIAM & ROSEMARY WERNER	PUMP	IR		07/01/1997	A 15151		J
S: 11 T: 15 R: 9W HOWARD CORDING CATTLE COMPANY	PUMP	IR		12/30/1997	A 12659		J
S: 7 T: 15 R: 8W NANCE N D R CORP	PUMP	IR	.46	05/14/1998	A 14670		L
S: 15 T: 15 R: 8W NANCE JIM FORBES	PUMP	IR	.55	05/14/1998	A 4353A		L
S: 12 T: 15 R: 8W NANCE KILDAY, INC	PUMP	IR		12/30/1997	A 13752		J
S: 7 T: 15 R: 7W NANCE KILDAY, INC	PUMP	IR		12/30/1997	A 10239		J
S: 5 T: 15 R: 7W NANCE ROBERT R RUSSELL	PUMP	IR		12/30/1997	A 15906		J
S: 5 T: 15 R: 7W NANCE DONALD L CUNNINGHAM	PUMP	IR		12/30/1997	A 10782		J
S: 9 T: 15 R: 7W NANCE ALVIN & JANET WEMHOFF	PUMP	IR		12/30/1997	A 11889		J
S: 4 T: 15 R: 7W NANCE JOHN PELICAN	PUMP	IR	2.00	04/02/1998	A 17475		L
S: 3 T: 15 R: 7W NANCE ALBERT RUSSELL	PUMP	IR		12/30/1997	A 13679		J
S: 3 T: 15 R: 7W NANCE ALBERT RUSSELL	PUMP	IR		12/30/1997	A 14504		J
S: 3 T: 15 R: 7W NANCE R R R FARMS	PUMP	IR		12/30/1997	A 15790		J
S: 3 T: 15 R: 7W NANCE VERN R SONDERUP	PUMP	IR		05/29/1997	A 15515		J
S: 3 T: 15 R: 7W NANCE JAY R & MARY A BROWN	PUMP	IR		12/30/1997	A 12454		J
S: 3 T: 15 R: 7W NANCE ELIZABETH PETERSEN	PUMP	IR		12/30/1997	A 14565		J
S: 3 T: 15 R: 7W NANCE VERN R SONDERUP	PUMP	IR		05/29/1997	A 14895		J
S: 3 T: 15 R: 7W NANCE JAY R & MARY A BROWN	PUMP	IR		12/30/1997	A 10316		J
<u>HORSE CREEK</u>							
S: 32 T: 16 R: 7W NANCE JANE SWARTZ	PUMP	IR		12/30/1997	A 16808		J
<u>LOUP RIVER</u>							
S: 2 T: 15 R: 7W NANCE DONALD L CUNNINGHAM	PUMP	IR		06/19/1997	A 13581		J
S: 35 T: 16 R: 7W NANCE LOUIE & VICTORIA ZIMMER	PUMP	IR		07/01/1997	A 15043		J
S: 35 T: 16 R: 7W NANCE ROBERT M MORRISON	PUMP	IR		12/30/1997	A 15309		J
S: 35 T: 16 R: 7W NANCE DONALD L CUNNINGHAM	PUMP	IR		06/19/1997	A 15310		J
S: 35 T: 16 R: 7W NANCE MATT & JANENNE CUNNINGHAM	PUMP	IR		06/19/1997	A 15438		J

SURFACE WATER RIGHTS DATA
CLAIMS, APPLICATIONS, AND APPROPRIATIONS CANCELLED OR DISMISSED FROM JANUARY 1, 1997 TO DECEMBER 31, 1998
DIVISION NO. 2A

SOURCE LOCATION APPROPRIATOR	CARRIER	USE	AMOUNT	DATE CANCELLED	DOCKET/ APP. NUMBER	ANNOA. NT.	FT. NT.
<u>LOUP RIVER</u>							
S: 36 T: 16 R: 7W NANCE MARK V & KATHY D SONDERUP	PUMP	1R		05/29/1997	A 11908		J
VERN R SONDERUP	PUMP	1R		05/29/1997	A 11988		J
NELLIE E FORBES	PUMP	1R		12/30/1997	A 11443		J
ALMA E RUSSELL	PUMP	1R		12/30/1997	A 11128		J
S: 1 T: 15 R: 7W NANCE FRED R & HELEN WHITNEY	PUMP	1R	.16	11/10/1998	A 8761 R T-586		NK
S: 6 T: 15 R: 6W NANCE MARK AND KRISTI ULFERTS	PUMP	1R	.07	12/18/1998	A 32270		K
S: 31 T: 16 R: 6W NANCE FRANCES M ZIROSKE TRUST	PUMP	1R		05/14/1998	A 10759		J
MIKE UZENDOSKI SR	PUMP	1R		12/30/1997	A 13562		J
S: 29 T: 16 R: 6W NANCE LOUIE & VICTORIA ZIMMER	PUMP	1R		07/01/1997	A 15042		J
S: 21 T: 16 R: 6W NANCE KENNETH L & LUANNE M RIEKEN	PUMP	1R	.56	05/29/1998	A 7599		L
S: 22 T: 16 R: 6W NANCE RICHARD L RUSSELL	PUMP	1R		05/14/1998	A 6997		K
<u>TIMBER CREEK</u>							
S: 22 T: 17 R: 7W NANCE JOHN A & SHARON K FEHRS	PUMP	1R	.60	11/19/1997	A 17286		K
<u>LOUP RIVER</u>							
S: 6 T: 16 R: 4W NANCE CITY OF COLUMBUS	COLUMBUS-GENOA CANAL	1R	.26	06/06/1997	A 8339A		K
DAVID W SPRUNK ETAL	COLUMBUS-GENOA CANAL	1R	.06	03/14/1997	A 8536A		K
DAVID W SPRUNK ETAL	COLUMBUS-GENOA CANAL	1R	.15	03/14/1997	A 10333		K
<u>DRY CREEK, TRIB TO</u>							
S: 3 T: 20 R: 7W BOONE TOP GUN PARTNERSHIP	TOP GUN LAGOON	ST	36.40AF	09/11/1997	A 17594		J
<u>BERCK RESERVOIR</u>							
S: 24 T: 14 R: 4W POLK WALTER W BERCK	PUMP	SO		05/14/1998	A 12468		L
<u>BEHLEN RESERVOIR</u>							
S: 7 T: 16 R: 1E BUTLER H P BEHLEN	PUMP	SO		05/14/1998	A 10453		L
<u>CLEAR CREEK</u>							
S: 5 T: 16 R: 1E BUTLER HELEN NICKOLITE	PUMP	1R	.09	05/14/1998	A 11754		L
<u>PLATE RIVER, TRIB TO</u>							
S: 4 T: 16 R: 2E BUTLER WILLIAM M O'CALLAGHAN	PUMP	1R	.42	05/14/1998	A 14804		L

SURFACE WATER RIGHTS DATA
 CLAIMS, APPLICATIONS, AND APPROPRIATIONS CANCELLED OR DISMISSED FROM JANUARY 1, 1997 TO DECEMBER 31, 1998
 DIVISION NO. 2A

SOURCE LOCATION APPROPRIATOR	CARRIER	USE	AMOUNT	DATE CANCELLED	DOCKET/ APP. NUMBER	ANNOA.	FT. NT.
<u>DEER CREEK</u> S: 12 T: 15 R: 2E BUTLER BETTY WELLMAN	BETTY BIRKEL RES. NO. 2	ST	14.40AF	05/14/1998	A 13748		L
S: 11 T: 15 R: 2E BUTLER BETTY WELLMAN	PUMP	IR	1.03	05/14/1998	A 14271		L
<u>DEER CREEK RESERVOIR</u> S: 11 T: 15 R: 2E BUTLER HILGER FARMS INC	PUMP	SO		05/14/1998	A 16118		K
<u>BELLWOOD RESERVOIR 5-H</u> S: 18 T: 15 R: 2E BUTLER LOWER PLATTE NORTH NRD	PUMP	SO		05/14/1998	A 14478		K
<u>DEER CREEK</u> S: 33 T: 16 R: 2E BUTLER BETTY WELLMAN	PUMP	IR	.09	05/14/1998	A 12986		L
<u>PLATIE RIVER</u> S: 16 T: 16 R: 2E BUTLER WALTER J SCOTT	PUMP	IR	.66	05/14/1998	A 13258		L
<u>PLATIE RIVER TRIB TO</u> S: 32 T: 17 R: 2E COLFAX JOHN H (MRS) ENGEL	PUMP	IR	.18	03/18/1998	A 4726		K
<u>PLATIE RIVER</u> S: 12 T: 16 R: 2E BUTLER FRANCES M CREECH	PUMP	IR	2.06	05/14/1998	A 14253		L
DENNIS L & LEO KUCERA	PUMP	IR	3.09	05/14/1998	A 14251		L
<u>BOHE CREEK</u> S: 11 T: 15 R: 3E BUTLER F J PLASEK	PUMP	IR	.47	05/14/1998	A 14153		L
S: 33 T: 16 R: 3E BUTLER JANOVOY, JANOVOY, & SCHMIT	PUMP	IR	.27	05/14/1998	A 13534		K
<u>SKULL CREEK TRIB TO</u> S: 12 T: 15 R: 4E BUTLER LOUIS W POLACEK	PUMP	IR	2.03	05/14/1998	A 12223		K
<u>SKULL CREEK</u> S: 18 T: 16 R: 4E BUTLER J HARLEY THORNDIKE	PUMP	IR	.27	05/14/1998	A 13376		L
<u>DUCK CREEK</u> S: 23 T: 17 R: 4E BUTLER RICHARD B DAWSON	PUMP	IR	.41	05/14/1998	A 3509		L
<u>PLATIE RIVER</u> S: 14 T: 17 R: 5E DODGE JOSEPH C BREUNIG ET AL	PUMP	IR	.02	01/12/1998	A 13385		L
<u>PLATIE RIVER TRIB TO</u> S: 21 T: 17 R: 6E SAUNDERS THOMAS E & JOAN B HRUZA	PUMP	IR	.54	05/14/1998	A 8726		L

See "Use" definitions and footnotes on pages 49 through 52

SURFACE WATER RIGHTS DATA
 CLAIMS, APPLICATIONS, AND APPROPRIATIONS CANCELLED OR DISMISSED FROM JANUARY 1, 1997 TO DECEMBER 31, 1998
 DIVISION NO. 2A

SOURCE LOCATION APPROPRIATOR	CARRIER	USE	AMOUNT	DATE CANCELLED	DOCKET/ APP. NUMBER	ANNOA.	FT. NT.
<u>PLATTE RIVER, TRIP. TO</u> S: 21 T: 17 R: 6E SAUNDERS ROBERT & MIRIAM SCHUELKE	PUMP	IR	.18	05/14/1998	A 7244		K
<u>PLATTE RIVER</u> S: 23 T: 17 R: 7E SAUNDERS CHARLES W CLAPHAM ESTATE	PUMP	IR	2.91	05/14/1998	A 9219		L
<u>MUD CREEK</u> S: 29 T: 16 R: 9E SAUNDERS HAROLD FEIST	PUMP	IR	.43	05/14/1998	A 7453		L
S: 28 T: 16 R: 9E SAUNDERS JAY DILLON SR	PUMP	IR	2.34	05/14/1998	A 11062		L
<u>OTDE CREEK</u> S: 28 T: 16 R: 9E SAUNDERS JAY DILLON SR	PUMP	IR	2.14	05/14/1998	A 11061		L

SURFACE WATER RIGHTS DATA
 CLAIMS, APPLICATIONS, AND APPROPRIATIONS CANCELLED OR DISMISSED FROM JANUARY 1, 1997 TO DECEMBER 31, 1998
 DIVISION NO. 2B

SOURCE LOCATION APPROPRIATOR	CARRIER	USE	AMOUNT	DATE CANCELLED	DOCKET/ APP. NUMBER	ANNOA.	FT. NT.
<u>ELKHORN RIVER, NORTH FORK</u> S: 11 T: 24 R: 1W MADISON WINTER TRUST	PUMP	DO		10/17/1997	A 17585		J
<u>LOGAN CREEK, SOUTH</u> S: 8 T: 26 R: 4E WAYNE IVAN FRESE	PUMP	HF	2.23	06/17/1997	A 17511		BJ
<u>DGG CREEK</u> S: 26 T: 27 R: 3E WAYNE FREDERICK A & JOANN TEMME	PUMP	IR	2.29	11/07/1997	A 17378		L
<u>MIDDLE CREEK</u> S: 14 T: 26 R: 6E THURSTON MARVIN BODLAK	PUMP	IR	2.62	05/31/1998	A 17048		K#
<u>STEVENS CREEK, TRIB. TO</u> S: 29 T: 10 R: 8E LANCASTER 134TH & 'O' STREET PARTNERSHIP	LAKE NO. 2	ST	40.60AF	06/06/1997	A 17319		L
<u>LAKE NO. 2</u> S: 29 T: 10 R: 8E LANCASTER 134TH & 'O' STREET PARTNERSHIP	PUMP	SO	40.60AF	06/06/1997	A 17320		J
<u>STEVENS CREEK, TRIB. TO</u> S: 29 T: 10 R: 8E LANCASTER 134TH & 'O' STREET PARTNERSHIP	LAKE NO. 3	ST	11.60AF	06/06/1997	A 17321		L

SURFACE WATER RIGHTS DATA
CLAIMS, APPLICATIONS, AND APPROPRIATIONS CANCELLED OR DISMISSED FROM JANUARY 1, 1997 TO DECEMBER 31, 1998
DIVISION NO. 2C

SOURCE LOCATION APPROPRIATOR	CARRIER	USE	AMOUNT	DATE CANCELLED	DOCKET/ APP. NUMBER	ANNOA. NT.	FT. NT.
NIORARA RIVER							
S: 3 T: 28 R: 55W SIOUX WILLIAM T SKAVDAHL	HARRIS-NEECE CANAL	IR	1.44	06/02/1997	D 517		K
WILLIAM T SKAVDAHL	HARRIS-NEECE CANAL	IR	4.73	06/02/1997	A 2275		K
S: 6 T: 28 R: 54W SIOUX MORAVA, MORAVA, MORAVA & SNOW	LABELLE CANAL	IR	.69	06/02/1997	D 518		K
MORAVA, MORAVA, MORAVA & SNOW	LABELLE CANAL	IR	.87	06/02/1997	A 60		K
S: 4 T: 28 R: 54W SIOUX GEORGE E SANDOZ	METTLEN CANAL	IR	1.96	06/02/1997	A 292		K
JAMES L SKAVDAHL	METTLEN CANAL	IR	4.75	06/02/1997	A 1248		K
JAMES L SKAVDAHL	METTLEN CANAL	IR	.21	06/02/1997	A 2244		K
S: 12 T: 28 R: 54W SIOUX JAMES L SKAVDAHL	DAVISON CANAL	IR	.21	06/02/1997	A 1662		L
S: 28 T: 29 R: 48W DAWES ROBERT & VIOLET LEMBKE	MONTAGUE CANAL	IR	.17	07/14/1998	A 10716		K
ALFREDA M BARRY	MONTAGUE CANAL	IR	.91	07/14/1998	A 2266		K
S: 27 T: 29 R: 48W DAWES ROBERT LEMBKE	MONTAGUE CANAL	IR	.19	07/14/1998	A 575		K
ROBERT & VIOLET LEMBKE	MONTAGUE CANAL	IR	.29	07/14/1998	A 2754		L
ALFREDA M BARRY	MONTAGUE CANAL	IR		07/14/1998	A 3923		K
LEONARD J KRIZ	LICHTE CANAL	IR	.48	07/14/1998	A 1088		K
S: 26 T: 29 R: 48W DAWES CHARLES L IODENCE	LICHTE CANAL	IR	.61	07/14/1998	D 479 R P-396		K
CHARLES L IODENCE	LICHTE CANAL	IR	.23	07/14/1998	A 1086 R P-396		K
CHARLES L IODENCE	LICHTE CANAL	IR	.04	07/14/1998	A 1152 R P-396		K
CHARLES L IODENCE	LICHTE CANAL	IR	.18	07/14/1998	A 2523 R P-396		K
CHARLES L IODENCE	LICHTE CANAL	IR	.65	07/14/1998	A 3592 R P-396		L
DUANE E WILDY	POTHESSIL CANAL	IR	.56	07/14/1998	A 2566 R P-314		K
DUANE E WILDY	POTHESSIL CANAL	IR	.48	07/14/1998	A 10686		K
CHARLES L IODENCE	MIRAGE FLATS CANAL	IR	1.84	07/14/1998	A 2523 R P-379		K
CHARLES L IODENCE	MIRAGE FLATS CANAL	IR	1.28	07/14/1998	A 2837 R P-380		K
S: 25 T: 29 R: 48W DAWES DUANE E WILDY	PUMP	IR	4.50	01/23/1997	A 15302		L
S: 30 T: 29 R: 47W DAWES PEPPER CREEK RANCH, INC	PUMP	IR	5.88	06/06/1997	A 10191		L
S: 28 T: 29 R: 47W DAWES DUANE E WILDY	PUMP	IR	2.03	01/23/1997	A 10687		L
S: 25 T: 29 R: 47W DAWES PEPPER CREEK RANCH, INC	PUMP	IR	2.22	06/06/1997	A 10634		L
S: 23 T: 29 R: 46W SHERIDAN BSB CONSTRUCTION	PUMP	MF	.56	06/05/1998	A 17576		0J
BEAR CREEK							
S: 8 T: 34 R: 37W CHERRY NEBRASKA GAME AND PARKS FOUNDATION	BAR 99 RANCH CANAL	IR	.47	01/10/1997	A 2696		L

SURFACE WATER RIGHTS DATA
 CLAIMS, APPLICATIONS, AND APPROPRIATIONS CANCELLED OR DISMISSED FROM JANUARY 1, 1997 TO DECEMBER 31, 1998
 DIVISION NO. 2C

SOURCE LOCATION APPROPRIATOR	CARRIER	USE	AMOUNT	DATE CANCELLED	DOCKET/ APP. NUMBER	ANNOA.	FT. NT.
<u>BEAR CREEK</u> S: 16 T: 34 R: 37W CHERRY NEBRASKA GAME AND PARKS FOUNDATION	BAR 99 RANCH CANAL	IR	.65	01/10/1997	A 3321		L
<u>DRY CREEK</u> S: 16 T: 34 R: 37W CHERRY GAME AND PARKS COMMISSION	MORELAND CANAL	IR	.93	01/10/1997	A 2745		L
<u>BEAR CREEK</u> S: 16 T: 34 R: 37W CHERRY NEBRASKA GAME AND PARKS FOUNDATION	BAR 99 RANCH CANAL	IR	.13	01/10/1997	A 2898		L
NEBRASKA GAME AND PARKS FOUNDATION	BAR 99 RANCH CANAL	IR	.37	01/10/1997	A 2282 R P-219		L
S: 15 T: 34 R: 37W CHERRY EVA BOWRING	BAR 99 RANCH DIV. DAM	IR	.43	01/10/1997	A 2282		L
<u>CUB CREEK</u> S: 34 T: 33 R: 22W KEYA PAHA MAX APPELT	PUMP	IR	3.94	01/10/1997	A 17138		L
<u>SAND DRAW, TRIB. TO</u> S: 29 T: 31 R: 21W BROWN HAROLD D WILLIAMS	WILLIAMS RESERVOIR	ST	.98AF	10/15/1998	A 17521		L
<u>SPRING CREEK</u> S: 34 T: 32 R: 15W HOLT EDNA P MCEACHEN	MCEACHEN RESERVOIR NO. 1	ST	146.50AF	06/29/1998	A 13849		L
<u>EAGLE CREEK</u> S: 19 T: 32 R: 11W HOLT PETIT CONSTRUCTION CO.	PUMP	MF	2.67	09/25/1998	A 17646		●J
<u>VERDIGRE CREEK, EAST BRANCH, TRIB. TO</u> S: 22 T: 27 R: 7W ANTELOPE RANDY HUGHES	HUGHES RESERVOIR	ST	102.00AF	09/17/1998	A 17680		J

SURFACE WATER RIGHTS DATA
 CLAIMS, APPLICATIONS, AND APPROPRIATIONS CANCELLED OR DISMISSED FROM JANUARY 1, 1997 TO DECEMBER 31, 1998
 DIVISION NO. 2D

SOURCE LOCATION APPROPRIATOR	CARRIER	USE	AMOUNT	DATE CANCELLED	DOCKET/ APP. NUMBER	ANNOA.	FT. NT.
<u>ASH CREEK, WEST</u> S: 23 T: 31 R: 51W DAWES GARY FISHER GARY FISHER	PIPELINE FISHER FISH POND NO. 1	FC ST	1.00 3.74AF	07/16/1997 07/16/1997	A 17477 A 17476		J J

SURFACE WATER RIGHTS DATA
 CLAIMS, APPLICATIONS, AND APPROPRIATIONS CANCELLED OR DISMISSED FROM JANUARY 1, 1997 TO DECEMBER 31, 1998
 DIVISION NO. 2E

SOURCE LOCATION APPROPRIATOR	CARRIER	USE	AMOUNT	DATE CANCELLED	DOCKET/ APP. NUMBER	ANNOA.	FT. WT.
<u>SOM BELLY CREEK</u> S: 7 T: 32 R: 55W SIOUX WINDAC CORPORATION	SCHAEFER RESERVOIR NO. 2	ST	32.10AF	07/14/1998	A 2366 R P-298		L

SURFACE WATER RIGHTS DATA
 CLAIMS, APPLICATIONS, AND APPROPRIATIONS CANCELLED OR DISMISSED FROM JANUARY 1, 1997 TO DECEMBER 31, 1998
 DIVISION NO. 2F

SOURCE LOCATION APPROPRIATOR	CARRIER	USE	AMOUNT	DATE CANCELLED	DOCKET/ APP. NUMBER	ANNOA.	FT. NT.
<u>PONCA CREEK TRIBUT.</u> S: 26 T: 35 R: 15W BOYD JEROME A BLUM	PUMP	IR	2.29	04/30/1997	A 14167		L
JEROME A BLUM <u>BLUM RESERVOIR</u> S: 26 T: 35 R: 15W BOYD JEROME A BLUM	BLUM RESERVOIR	SS	114.00AF	04/30/1997	A 14278	A-14170	LB
<u>MISSOURI RIVER</u> S: 1 T: 33 R: 1W CEDAR R J FOLEY	PUMP	SI		04/30/1997	A 14284	A-14167	L
<u>ELK CREEK TRIBUT.</u> S: 35 T: 28 R: 6E DAKOTA COUNTY OF DAKOTA	PUMP	IR		02/20/1998	A 17419		K
	DAKOTA COUNTY RESERVOIR	ST	6.80AF	05/14/1997	A 16515		FL

INDEX

	Page
A	
Adjudication Hearing Summary.....	22, 23
Administration of Water.....	14
Administrative Report.....	1
B	
Box Butte Reservoir.....	27, 28
Bulter Lake, Hugh.....	27, 28
C	
Calamus Reservoir.....	27, 28
Claims and Applications	
No. 1-A. Platte Rivers and Tributaries.....	57
No. 1-B. Republican and Frenchman Rivers and Tributaries.....	94
No. 1-C. Little Blue River and Tributaries.....	136
No. 1-D. Big Blue River and Tributaries.....	172
No. 1-E. Lodgepole Creek.....	246
No. 1-F. Nemaha and Missouri Rivers and Tributaries.....	250
No. 2-A. Loup Rivers and Tributaries.....	291
No. 2-B. Lower Platte, Elkhorn Rivers and Tributaries.....	340
No. 2-C. Niobrara River and Tributaries.....	388
No. 2-D. White River and Tributaries.....	430
No. 2-E. Hat Creek and Tributaries.....	445
No. 2-F. Missouri River and Tributaries.....	458
Cancelled and Dismissed.....	478
Claims and Application, description.....	47
Commissioners, Water.....	2
Comparison of Storage in Reservoirs.....	27, 28
Cooperative Agreement.....	6
D	
Davis Creek.....	27, 28
Definition of Abbreviations.....	49

	<u>Page</u>
E	
Enders Reservoir	27, 28
Executives and Employees	1

F

Fees Collected	21
FERC	9, 12
Footnotes	50

G

Glendo Reservoir	27, 28
Ground Water	
Management Areas Map	45
Municipal and Rural Domestic Permits	32
Municipal and Rural Domestic Permits Cancelled or Dismissed During Biennium	37
Permits for Geothermal Resources Cancelled or Dismissed During Biennium	44
Permits to Transfer Ground Water for Industrial Purposes	43
Permits to Transfer Ground Water to Adjoining State	38
Permits to Transfer Ground Water to Adjoining State Cancelled or Dismissed During Biennium	42

H

Harlan County Reservoir	27, 28
Hearings, Adjudications 1997	22
Hearings, Adjudications 1998	23
Hearings, Miscellaneous 1997	24
Hearings, Miscellaneous 1998	26

I

Induced Ground Water Recharge	3
Instream Flow	3

	J	<u>Page</u>
Jess v. West		9
	L	
Lake McConaughy		7, 9, 12, 27, 28
Legislative Update		5
	M	
Maps		
Control and Management Areas		45
Loup Basin Water Supply and Use		29
Republican Basin Water Supply and Use		30
Water Divisions		46
Merritt Reservoir		27, 28
Missouri River Master Manual		5
	N	
Nebraska v. Wyoming		10
New Developments		3
	O	
Oliver Reservoir		27, 28
Ongoing Disputes		9

	P	<u>Page</u>
Pathfinder Reservoir	7, 27, 28	
Permits		
Conduct Water in a Stream		53
Municipal and Rural Domestic Permits		32
Municipal and Rural Domestic Permits		
Cancelled or Dismissed During Biennium		37
Permit for Geothermal Resources		
Cancelled or Dismissed During Biennium		44
Transfer Ground Water for Industrial Purposes		43
Transfer Ground Water to Adjoining State		38
Transfer Ground Water to Adjoining State		
Cancelled or Dismissed During Biennium		42
	R	
Registered Wells		31
Republican River Compact		9
Reservoirs		27, 28
	S	
Sherman Reservoir		27, 28
Statistical Summary		21
Strunk Lake, Harry		27, 28
Surface Water Rights Data		57
Swanson Lake		27, 28
	T	
Twin Loups Project		6

	Page
	W
Water Commissioners	2
Water Divisions	
No. 1-A. Platte Rivers and Tributaries.....	57
No. 1-B. Republican and Frenchman Rivers and Tributaries.....	94
No. 1-C. Little Blue River and Tributaries.....	136
No. 1-D. Big Blue River and Tributaries.....	172
No. 1-E. Lodgepole Creek.....	246
No. 1-F. Nemaha and Missouri Rivers and Tributaries.....	250
No. 2-A. Loup Rivers and Tributaries.....	291
No. 2-B. Lower Platte, Elkhorn Rivers and Tributaries.....	340
No. 2-C. Niobrara River and Tributaries.....	388
No. 2-D. White River and Tributaries.....	430
No. 2-E. Hat Creek and Tributaries.....	445
No. 2-F. Missouri River and Tributaries.....	458
Cancelled and Dismissed.....	478
Water Divisions, description.....	47
Water Divisions, map.....	46
Water Rights Administration.....	14
Water Supply.....	12
Wells	
Municipal and Rural Domestic Permits.....	32
Municipal and Rural Domestic Permits	
Cancelled or Dismissed During Biennium.....	37
Permits for Geothermal Resources	
Cancelled or Dismissed During Biennium.....	44
Permits to Transfer Ground Water for Industrial Purposes.....	43
Permits to Transfer Ground Water to Adjoining State.....	38
Permits to Transfer Ground Water to Adjoining State	
Cancelled or Dismissed During Biennium.....	42
Whitney Reservoir.....	27, 28