

FIFTY-FIRST BIENNIAL REPORT

DEPARTMENT OF WATER RESOURCES

TO THE  
GOVERNOR OF NEBRASKA



1995 - 1996



**FIFTY-FIRST BIENNIAL REPORT**

**OF THE**

**DEPARTMENT OF WATER RESOURCES**

**THE HONORABLE E. BENJAMIN NELSON  
GOVERNOR OF THE STATE OF NEBRASKA**

**LINCOLN, NEBRASKA  
1995 - 1996**

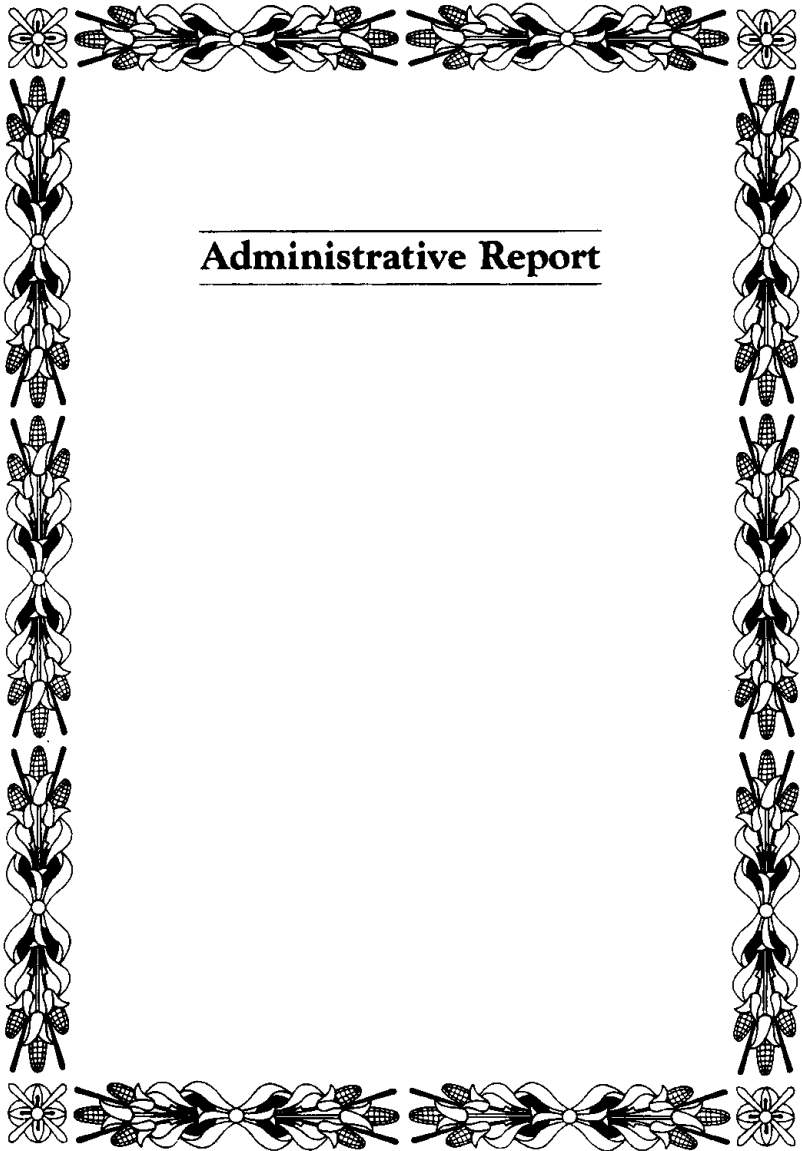
TABLE OF CONTENTS

	<u>Page</u>
<b>Administrative Report</b>	
Employee Information . . . . .	1
New Developments . . . . .	3
Ongoing Disputes . . . . .	9
Water Supply . . . . .	11
Water Rights Administration . . . . .	13
<b>Court Cases</b>	
Tom Wagoner v. Central Platte Natural Resources Districts . . . . .	19
Dale Barnes and Charlotte Barnes v. Gordon Dvorak and Dvorak Brothers Ranch, Inc. . . . .	28
Central Platte Natural Resources District v. city of Fremont, et al . . . . .	42
Metropolitan Utilities District v. Twin Platte Natural Resources District. . . . .	55
City of Lincoln v. Twin Platte Natural Resources District . . . . .	63
Ponderosa Ridge LLC v. Banner County, et al . . . . .	67
<b>Statistics</b>	
Statistical Summary . . . . .	91
Fees Collected . . . . .	91
Hearing Summaries . . . . .	92
Comparison of Storage in Reservoirs . . . . .	96
Loup River Basin Water Supply and Use Map . . . . .	97
Republican River Basin Water Supply and Use Map . . . . .	98
Registered Wells by County . . . . .	99
Permits to Withdraw, Transport and Use Ground Water . . . . .	100
Permits to Transport Ground Water to Adjoining State . . . . .	105
Permit to Transfer Ground Water for Industrial Purposes . . . . .	109
Permit for Geothermal Resources . . . . .	110
Ground Water Management Area Map . . . . .	111
Water Divisions and Map . . . . .	112

Claims and Applications:

Permits to Conduct Water in a Stream . . . . .	117
No. 1-A, Platte Rivers and Tributaries . . . . .	119
No. 1-B, Republican and Frenchman Rivers and Tributaries . . . . .	156
No. 1-C, Little Blue River and Tributaries . . . . .	198
No. 1-D, Big Blue River and Tributaries . . . . .	234
No. 1-E, Lodgepole Creek . . . . .	307
No. 1-F, Nemaha and Missouri Rivers and Tributaries . . . . .	311
No. 2-A, Loup Rivers and Tributaries . . . . .	350
No. 2-B, Lower Platte, Elkhorn Rivers and Tributaries . . . . .	401
No. 2-C, Niobrara River and Tributaries . . . . .	448
No. 2-D, White River and Tributaries . . . . .	490
No. 2-E, Hat Creek and Tributaries . . . . .	505
No. 2-F, Missouri River and Tributary Basins . . . . .	519
Cancelled and Dismissed . . . . .	538

Index . . . . .	564
-----------------	-----



---

**Administrative Report**

---



## EXECUTIVES AND EMPLOYEES

## OF THE

## DEPARTMENT OF WATER RESOURCES

Deborah A. Bandiola, Business Manager II . . . . .	Lincoln
Leonard E. Beall, Water Resources Specialist II . . . . .	North Platte
Susan E. Berlowitz, Staff Assistant II . . . . .	Lincoln
William H. Birkel, Water Resources Specialist III . . . . .	Norfolk
Donald G. Blankenau, Assistant Director . . . . .	Lincoln
Ann S. Bleed, State Hydrologist . . . . .	Lincoln
Dorothy A. Brening, Secretary II . . . . .	Bridgeport
Patricia A. Brown, Typist II . . . . .	Lincoln
Adrienne D. D. Drake, Accountant I . . . . .	Lincoln
Bradley D. Edgerton, Water Resources Specialist II . . . . .	Cambridge
Susan A. France, Unit Supervisor/Permits & Adjudications . . . . .	Lincoln
Sharon R. Gillett, Word Processing Specialist I . . . . .	Lincoln
Terry D. Green, Water Resources Specialist II . . . . .	Bridgeport
Barbara L. Hasterlo, Staff Assistant I . . . . .	Lincoln
Thomas L. Hayden, Water Resources Specialist IV . . . . .	Bridgeport
Dennis L. Hurtz, Water Resources Division Chief . . . . .	Lincoln
Judith A. Huwaldt, Secretary II . . . . .	Lincoln
J. Michael Jess, Director . . . . .	Lincoln
Gretchen M. Johnson, Staff Assistant I . . . . .	Lincoln
Thomas L. Klanecky, Water Resources Specialist II . . . . .	Ord
Guy H. Lindeman, Engineer III . . . . .	Lincoln
Mary L. Lonowski, Water Resources Program Specialist . . . . .	Lincoln
James A. Marburger, Water Resources Specialist II . . . . .	Lincoln
Kenneth M. Meikle, Water Resources Specialist II . . . . .	Norfolk
Thomas A. Mitchell, Water Resources Specialist II . . . . .	Crawford
Harvey M. Mortimore, Water Resources Specialist II . . . . .	Bridgeport
Mark B. Noble, Engineer III . . . . .	Lincoln
Russell K. Oaklund, Water Resources Specialist III . . . . .	Cambridge
James F. Ostdiek, Water Resources Specialist II . . . . .	Bridgeport
Keith A. Paulsen, Water Resources Specialist III . . . . .	Lincoln
Robert A. Peters, Information Systems Specialist . . . . .	Lincoln
James C. Retchless, Water Resources Specialist II . . . . .	Bridgeport
Suzanne Ridder, Administrative Secretary . . . . .	Lincoln
Sinda S. Severns, Drafter II . . . . .	Lincoln
LeRoy W. Sievers, Special Assistant to the Director . . . . .	Lincoln
Eli Solano, Water Resources Specialist II . . . . .	Lincoln
Danny L. Studnicka, Water Resources Specialist II . . . . .	Ord
Michael T. Thompson, State Hydrologist/Assistant . . . . .	Lincoln
Harold W. Turek, Water Resources Specialist II . . . . .	Ord
Dale R. Vagts, Administrative Assistant II . . . . .	Lincoln
James W. Vassos, Water Resources Specialist III . . . . .	Bridgeport
Karl A. Wadas, Water Resources Specialist III . . . . .	Ord
Lauris J. Warta, Office Clerk III . . . . .	Lincoln
Kent L. Zimmerman, Water Resources Program Specialist . . . . .	Lincoln

OTHERS EMPLOYED DURING BIENNIUM

Mary V. (Suzy) Carlson, Office Clerk III . . . . .	Lincoln
Robin Fayyaz, Administrative Secretary . . . . .	Lincoln
Eustaquio Guzman, Business Manager II . . . . .	Lincoln
Michaela Johnson, Cartographer II . . . . .	Lincoln
Mele Koneya, Cartographer II . . . . .	Lincoln
Lumir C. Kubicek, Water Resources Division Chief . . . . .	Lincoln
Lloyd Powell, Water Resources Specialist II . . . . .	Bridgeport
Lori A. Roberts, Staff Assistant I . . . . .	Lincoln

WATER COMMISSIONERS

Walter Scott Gorneau . . . . .	Lincoln
Michaela Johnson . . . . .	Lincoln
Ted Murray . . . . .	Ord
Fred B. Williams . . . . .	Ord
Shane Wright . . . . .	Cambridge

## NEW DEVELOPMENTS

Prairie Bend II Project

On May 11, 1995, Director Jess issued an order denying the applications for surface water appropriations filed by the Central Platte Natural Resources District. The reasons for denial were that the project would harm threatened and endangered species and that the applications were not in the public interest. Central Platte appealed the decision. The Supreme Court affirmed the Director's decision.

Instream Flow Applications

A hearing concerning Game and Parks Commission's applications for appropriations for instream flow on the Platte River from Lexington to the mouth began in September 1996 and is currently scheduled through March 1997. There are nine proponents, the applicant, and 29 objectors.

100th Anniversary Celebration

On April 24, 1895, the State Board of Irrigation began its duties as the overseer of the State's new laws governing surface water appropriations. In 1919, the duties were passed to the Department of Public Works, Bureau of Irrigation, Water Power and Drainage. In 1933, the Department of Public Works became the Department of Roads and Irrigation, and in 1957 the Legislature divided the duties and formed the Department of Roads and the Department of Water Resources. In celebration of the 100th anniversary, DWR handed out Water Master Certificates to all attendees at the 1995 water conference. The Nebraska Water Conference Council presented DWR a plaque commemorating the 100 years.

Twin Loups Project Update

Construction of facilities for the Twin Loups Irrigation District's project is complete. In 1995 water was delivered to 41,727 acres, and in 1996 water was delivered to 46,804 acres. The District has until 2004 to complete application of water to beneficial use under the water appropriations for the project.

Memorandum of Agreement

Since the issuance of the last Biennial, discussions have continued among the participants--Nebraska, Wyoming, Colorado, and the U.S. Department of Interior. Discussions have focused upon potential components of two separate agreements. The first agreement would be a cooperative agreement which would be in place for three years while the U.S. Fish and Wildlife Service conducts an Endangered Species Act (ESA) and National Environmental Policy Act (NEPA) review of the potential effects of the second agreement. It is contemplated that at the end of that period, the parties would enter into the second agreement, a long-term (perhaps 15 or more years) basin-wide recovery program. What the components of the cooperative agreement and the recovery program



might be at this time is only speculation. Because of the uncertainty whether the agreements will ever be signed, a summary of them will be left for the next Biennial.

#### Republican River Compact

Beginning in the fall of 1995, a series of monthly meetings were held to discuss resolution of tensions between Kansas and Nebraska. According to Kansas officials, greater quantities of water are consumed in Nebraska than provisions of the Compact allow.

Negotiating teams from each state were joined by representatives of an independent facilitation firm. Initially, the teams reviewed existing Compact provisions. From that effort, a critique and a draft of potential modifications for improvement was developed.

Acknowledged shortcomings in administration of current Compact provisions led the teams to conclude any new provisions should be based upon delivery of specified flows as opposed to annual volumetric consumption restrictions. To that end, mathematical modeling was jointly undertaken. A Proposed Option for Settlement (POS) was drafted some ten months later. Each team independently reviewed the POS with irrigation, recreation and other local interests in the Republican River basin.

In Nebraska, a series of meetings resulted in most participants indicating the POS was "too generous." The Nebraska team was urged to continue dialog with Kansas. At the end of the reporting period, discussions aimed at revision of the POS were ongoing with more planned for early 1997.

#### Nebraska Boundary Commission

A single telephonic meeting of the Boundary Commission was the only formal activity during the 1995-1996 reporting period. Commission members reviewed and endorsed LB 719, introduced by Commission member and Legislator Roger Wehrbein. Except for the 5,097-acre McKissick's Island, had LB 719 been adopted, the boundary between Nebraska and Missouri would have become the center of the Missouri River. As 1996 drew to a close, Senator Wehrbein indicated his intent to reintroduce a bill identical to LB 719 during the next Legislative session.

#### Governor's Nebraska Water Council

Efforts of the Governor's Water Council were concluded in 1995. The Council assisted the Legislature's Natural Resources Committee in reviewing comments and criticisms directed at LB 108, introduced earlier during the 1995 Legislative session. A final set of recommendations were forwarded to the Committee prior to the start of the 1996 session. See Legislative update for a discussion of LB 108.

### Missouri River Master Manual Review

At the urging of Governors from Wyoming, Montana and South Dakota, the U.S. Army Corps of Engineers initiated a review of its Master Operation Manual in 1989. Drought conditions in the upper portion of the Missouri River basin prompted the request. First published in 1960, the Master Manual describes the control plan employed by the Corps for operation of its six main stem dams and the navigation works which together stretch from Ft. Peck, Montana to St. Charles, Missouri.

In response to sharp criticism directed at its proposed changes in the Manual, the Corps requested the Missouri River Basin Association (MRBA) to assist in seeking a more generally acceptable alternative. MRBA Board members agreed and engaged an independent facilitator to assist them.

A series of monthly meetings resulted in several elements of agreement. To more fully engage the many local and varied interests in operations along the Missouri River, MRBA Board members convened a "Constituency Group" meeting in June, 1996. Some 75 persons attended the two-day meeting hosted by MRBA in Bismarck, North Dakota. Those attending represented various interests (ex: agriculture, navigation, recreation).

Recommendations for an array of issues were given to MRBA Board members. While a few were contradictory, most were sorted into subject categories and later assigned to working groups for further analysis and development of more details. At their last meeting in 1996, the Board set mid-1997 as a goal for completing all tasks.

### Jess v. Smith

This case began in 1992 when the Department received a complaint concerning a riser extension on a dam located on the property of Alvin Smith. The complaint suggested that the riser extension created a safety hazard by allowing the reservoir to fill to levels beyond what the structure could safely impound. After making arrangements with the dam owner, Department employees inspected the dam in July 1992, in accordance with Nebraska Revised Statute § 46-277. That inspection revealed that the riser extension did indeed create a hazardous situation. The dam owner was informed of the hazardous situation and advised to remove the riser extension in August 1992. A follow-up inspection occurred in November 1992, which revealed that the riser extension had not been removed as directed.

On April 19, 1993, Director Jess issued an Order specifically instructing the dam owner to remove the riser extension within a 90-day period of time. A September 1993 inspection revealed that the riser extension remained in place in defiance of the Director's order. Accordingly, the Department requested the Attorney General to take action against the dam owner. After the suit had been filed by the Attorney General, numerous offers to resolve the matter were presented to the dam owner but rejected. After a series of delays, District Court Judge Paul Merritt, Jr. issued an order requiring Smith to remove the riser extension and to allow the Department to make inspections as needed. Subsequent inspections revealed that Smith failed to comply with the order of the District Court. In response to Smith's failure to comply, the Attorney General filed a motion to hold Smith in contempt. Finally, in December 1996, Smith

removed the riser extension as he had been directed to do four years earlier. The Department plans to monitor the situation to assure compliance with the Court's order in the future.

#### Ground Water Well Registration Database

A combination of factors has contributed to a serious backlog of water well registrations at the end of this biennium. Over four-thousand ground water wells have been registered each year since 1992, up from less than one-thousand per year from 1987 to 1991. The sharp increase is due largely to legislation in 1993 which required all new wells to be registered, including domestic wells. Available staff is currently inputting registration details into the database six to seven months after completed registrations are filed.

The strategy to overcome the backlog includes a switch from the State's mainframe computer system to a more efficient personal computer based system planned in 1997. Also, the Conservation and Survey Division of the University of Nebraska is assisting with the input of geologic materials information into the database.

#### National Dam Safety Program

The National Dam Safety Program Act of 1996 was signed by President Clinton on October 12, 1996, as part of the Water Resources Development Act of 1996. The Act provides the first comprehensive dam safety program in the United States created by law rather than an Executive Order.

#### Storm Event

In August 1996, a heavy rainstorm filled the normally-dry reservoirs of two high hazard dams located on the edge of Sidney. A small amount of flow passed through the emergency spillway of one of the structures. That structure suffered minor erosion damage on the upstream slope, but the other structure was not noticeably affected. Although a few downstream evacuations were made, city officials said there was not sufficient time to fully implement the emergency action plan. Emergency action plans are developed for high hazard and certain significant hazard dams. They identify responsibilities and emergency procedures to be implemented to safeguard lives and property downstream of a dam in the case of an adverse event affecting the safety of the dam.

#### Legislative Update

#### LB 99

LB 99 was passed into law in 1995. The bill established a new procedure designed to: (1) protect irrigation districts from the sometimes harsh consequences of adjudications; and (2) allow irrigation districts to transfer water rights within their district largely free of state oversight. In order to take advantage of the new provisions, the irrigation district, reclamation district, public power and irrigation district, rural water district, or mutual irrigation or canal company must file a map

with the Department identifying all tracts of land that have received water from the district or company within the preceding ten consecutive years, including lands not presently under water right. The district may then have water rights transferred from lands under an appropriation to the lands that have received water. Before the transfer can be completed, the Department must find that: (1) the owner of the parcel from which the water is being transferred consents to the transfer; (2) the water allocated would not be excessive for the land to which the transfer is being made; (3) the water is to be used for the same preference category as the original tract; and (4) the aggregate water use within the district or company after transfer will not exceed the aggregate water appropriation held by the district or company.

Once the transfer has been completed through the map process, the district may transfer water rights within its borders. Rights to any given tract may not be transferred more than once every four years. The procedure the district or company is to utilize in accomplishing these transfers is complex, but designed to protect the individual landowner as a property right holder. It should be noted that the Department retains the authority to adjudicate any water rights in accordance with existing laws.

#### LB 108

LB 108 is the integrated water management legislation originally prepared by the Nebraska Water Council in 1994 and introduced in the Legislature in 1995. This legislation consolidates the control area, management area, and special protection area statutes so only one kind of geographic area, a management area, can be created for ground water management.

Management areas can still be established by natural resources districts (NRDs) in essentially the same manner as they have been previously. However, in addition to management of ground water for quantity and for protection from nonpoint source pollution, NRDs now may manage ground water which is hydrologically connected to surface water if use of that ground water is affecting or is likely to affect surface water supplies. Specifically, the bill authorizes the NRDs' use of the newly consolidated powers to:

- 1) prevent, eliminate, or reduce conflicts between ground water users and surface water appropriators;
- 2) resolve disputes over interstate compacts or decrees;
- 3) carry out the provisions of other formal state contracts or agreements.

A management area may be formed by the Department of Environmental Quality (DEQ) for nonpoint source contamination according to a procedure essentially identical to the previous special protection area procedure.

A management area initiated by DWR for integrated management of ground and surface water could occur only in situations involving disputes over interstate compacts or decrees or "other formal state contracts or agreements," and even then DWR's role

is significantly less than under previous statutes. DWR initiated management areas are limited to the Republican River basin until 1999.

The types of controls that are authorized by LB 108 are the same regardless of whether the management area is created for ground water quantity, ground water quality, or integrated management, or some combination thereof, and are also the same regardless of how the management area is established, i.e., by the NRD, DEQ, or DWR. The authorized ground water controls are as follows:

- allocation of water
- rotation in use
- well spacing
- meters or other measuring devices
- reduction in irrigated acres
- required best management practices
- required soil and water sampling analysis
- required educational programs
- water quality monitoring and reporting
- moratorium on new wells
- other reasonable rules and regulations

LB 108 also encourages ground water and surface water users to work together to resolve existing or potential conflicts between them. In addition to the ground water controls listed above, action plans for integrated management areas may also include the following surface water management tools:

- increased monitoring and enforcement of surface water diversions
- a moratorium on additional appropriations
- requirements for surface water appropriators to apply or utilize reasonable conservation measures
- other reasonable restrictions on surface water use.

The surface water part of the action plan is to be developed by DWR with the assistance of the affected surface water users, including the surface water project sponsors.

#### LB 309

In June 1995, the State statute that specifies the size and storage capacity of dams that fall under the jurisdiction of the Department was changed to correspond to the requirements used for the National Inventory of Dams. This change resulted in approximately 200 dams being removed from the State's inventory.

## ONGOING DISPUTES

FERC

As reported in the preceding Biennial, Central Nebraska Public Power and Irrigation District (CNPP&ID) and Nebraska Public Power District (NPPD) are seeking new licenses from the Federal Energy Regulatory Commission (FERC) to operate hydroelectric facilities associated with Lake McConaughy and incorporated as part of the canal facilities associated with Sutherland Reservoir and CNPP&ID irrigation supply canals. Although the licenses granted by FERC expired in 1987, both districts have continued to operate on annual licenses.

Since the report in the preceding Biennial, FERC has consulted with the United States Fish and Wildlife Service (USFWS) and USFWS issued a draft Biological Opinion in December 1996. It concluded that the districts' operations would likely jeopardize the continued existence of the whooping crane, least tern, piping plover, pallid sturgeon and sturgeon chub. It also concluded that there likely would be destruction or adverse modification of the federally designated whooping crane critical habitat. The USFWS did identify what it described as two reasonable and prudent alternatives to which the districts could agree which would avoid jeopardy. The first alternative would require more water to be provided through the critical habitat than was proposed by FERC. It would also require the districts to restore, protect and manage four habitat complexes totaling 8,800 acres along the Platte River. The cost to the districts was estimated by the USFWS to be \$28.5 to \$34.1 million. The second alternative essentially was to have the districts do their share of providing water and money that is to be established as a component of a three-state Platte River Recovery Implementation Program.

It is expected that a final Biological Opinion will be issued in early 1997. Thereafter, FERC is expected to issue its Final Environmental Impact Statement. As such, it will constitute the staff recommendation to the Commissioners. Approximately two to three months after the issuance of the Final EIS, the Commissioners may issue new licenses to the two projects. Once the licenses are issued, court challenges are likely, given the controversial nature of what the various entities believe ought to be the environmental mitigation responsibilities of these two projects.

Jess v. West

No change has occurred in the status of this case, since the previous Biennial was issued.

Nebraska v. Wyoming

The U.S. Supreme Court heard oral argument on March 21, 1995, on the exceptions from the Special Master's Third Interim Report. On May 30, 1995, the Court issued its opinion which affirmed the Special Master's recommendations. In particular, Wyoming was not allowed to expand its counterclaim against Nebraska. Nebraska was allowed to expand its claims against Wyoming to include, among other claims, ground water use in

Wyoming and impacts on Horse Creek. Wyoming was allowed to pursue its cross-claims against the United States, which allege failure to follow federal law or the contracts in the administration of storage water distributed to users in Nebraska.

Progress of the case was stayed in September 1996 to allow the parties time to negotiate a settlement. If settlement does not occur, trial is expected to begin in mid-1998.



## WATER SUPPLY

Platte River, White River, Upper Niobrara and Hat Creek Basins

During 1995, the water supply in the North Platte basin started off with an early projection of below normal snowpack. Late spring snowstorms dramatically changed the picture. Heavy accumulation of snow and plenty of precipitation resulted in high runoff into Pathfinder, Seminole and Glendo Reservoirs. The looming shortage of water was suddenly reversed. Water accumulated in the flood pool at Glendo Reservoir and was released at a rate to reduce downstream flooding. These releases led to a rapid increase in inflows to Lake McConaughy, resulting in a maximum elevation of 3,266.3 feet in early July. Because of the high flows occurring on the South Platte River, Central Nebraska Public Power and Irrigation District asked and received permission from the Federal Energy Regulatory Commission (FERC) to exceed the normal maximum elevation of 3,265 feet to help prevent flooding below North Platte.

Accumulation of snow and precipitation runoff above Pathfinder Reservoir for 1995 was 1,505,946 acre-feet or 128 percent of average. Runoff below Pathfinder was 608,936 acre-feet or 109 percent of average. The allocation of Pathfinder storage occurred during 1995.

Water supply for the White River basin is not sufficient to meet the requirements of all appropriations. However, no requests for administration were received in 1995. Normal water shortages occurred in the Hat Creek and Upper Niobrara basins. Maximum storage in Box Butte Reservoir was 21,704 acre-feet. Whitney Reservoir had a maximum storage of 10,493 acre-feet.

During 1996, the water supply in the North Platte basin was above average. From May to September 14.14 inches of rain was received at Bridgeport. Runoff above Pathfinder was 1,320,994 acre-feet. The North Platte Project carried over 758,000 acre-feet of storage water from 1995 for use in 1996. Because of this high carryover and the above average runoff, all ownerships filled. The North Platte Project's March ownership was the highest since 1985 and Glendo's ownership was highest since 1973.

Because of rainfall and continuing snowmelt runoff in the area between Alcova and Glendo Dam by May 22, 1996, releases were made to evacuate water from Glendo's flood storage pool.

Water supply for the White River, Hat Creek and Upper Niobrara basins remained sufficient to meet the needs of appropriators during 1996. Maximum storage in Box Butte Reservoir in 1996 was 20,000 acre-feet. Whitney Reservoir had a maximum storage of 10,610 acre-feet.

Lower Niobrara River and Loup River Basins

During the biennium, above normal rainfall kept the rivers and streams at or above normal flow in both basins. Calamus, Davis Creek, Merritt, and Sherman Reservoirs filled and supplied a full allotment of water to the projects.



### Elkhorn River and Missouri Tributaries Basins

The water supply in the Elkhorn River basin was above average in both 1995 and 1996, continuing a trend that began in 1992. In 1995, the water supply yield for the Elkhorn basin was over double the average yield (1929 through 1995) for the Waterloo gage. In 1996, although summer weather was dryer than normal, timely rains kept streamflow from dwindling.

Conditions and flow were similar on the Missouri River tributaries.

### Nemaha River, Blue River, and Salt Creek Basins

Southeast Nebraska experienced a wet spring that delayed planting in 1995. A moist but hot summer was followed by an early frost. Generally, there was sufficient supply for the demand.

In 1996 the spring was dry, the summer wet, and the frost was late following a mild, dry fall. There were some very localized severe storms, especially in the Salt Creek basin, that produced very high flows, but as a whole, runoff was in the normal range throughout the year.

### Republican River Basin

A wet Spring in 1995 added to good 1994 storage carryover contributed to provide favorable water storage supplies in the major reservoirs of the Republican valley. With the exception of Enders Reservoir, these reservoirs had water in their flood pools at the onset of the 1995 irrigation season. In addition, the wet Spring pushed back the start of the irrigation season until the first week of July, which is about three weeks later than usual. This later start combined with below normal precipitation in July-August-September extended the irrigation season into mid-September. Harry Strunk Lake, on Medicine Creek, was drawn down approximately 18 feet to its lowest level in more than ten years. Enders Reservoir, on Frenchman Creek, was drawn down approximately 10½ feet and was at 44% of full conservation pool capacity by season's end.

Entering the 1996 irrigation season, four of the five major reservoirs had a full supply of water in storage. The exception was Enders Reservoir which was filled to approximately 70% of conservation capacity. Precipitation events during the Spring pushed the onset of irrigation releases again to the beginning of July. Timely rainfall continued through the irrigation season which reduced the demand for releases from reservoirs. As a result of this decreased demand both Harry Strunk Lake and Harlan County Reservoir had water in their flood pools throughout the 1996 irrigation season. The irrigation season concluded in early September. Periodic releases from Harry Strunk Lake and Harlan County Reservoir continued through the end of 1996.

## WATER RIGHTS ADMINISTRATION

Platte River, White River, Upper Niobrara River and Hat Creek Basins

Closing notices were issued on August 31, 1995, and rescinded on September 7, 1995, on the main stem of the North Platte and Platte Rivers to appropriators junior to September 7, 1926, above the headgate of Thirty Mile Canal. Closing notices were also issued on September 3, 1995, and rescinded on September 7, 1995, to appropriators below Kingsley Dam and above Grand Island to protect A-17008A, an instream flow permit with a priority date of July 25, 1990. Senior appropriators were also closed for failure to have an approved measuring device.

Calls for administration were received from Blue Creek and Pumpkinseed Creek appropriators during 1995. Appropriators on Blue Creek junior to April 2, 1894, were closed for Graf Canal from July 12 to July 17. Appropriators junior to February 20, 1893, were closed on Greenwood Creek for the Meredith-Ammer Canal from July 15 to August 19.

Regulation of the Upper Niobrara River started on July 13, 1995, when appropriators junior to January 25, 1937, were closed for the Mirage Flats Canal. Closing orders were lifted on September 15.

Regulation on the White River was not required for 1995.

The riparian owners on Hat Creek requested closing upstream irrigation appropriations from September 4, 1995, to October 20, 1995, for stock water.

Regulation of Lodgepole Creek was required on August 23, 1995, by the owner of water appropriation D-345R, priority May 14, 1889. At this time there was 0.30 cfs in Lodgepole Creek going into the Oliver Reservoir. The owner of the Oliver Reservoir was contacted and released 0.30 cfs out of the Oliver Reservoir on August 23, 1995. On August 15, Department personnel inspected all water rights on Lodgepole Creek above D-345R. There were no appropriations being used, and therefore, the creek was dry at the Wyoming-Nebraska state line. No orders were issued to water appropriations above D-345R.

By May 1, 1996, all appropriators in Division 1-A that failed to send in an acreage report were issued closing notices.

Closing notices were issued on July 10, 1996, and rescinded on July 23 to appropriators junior to September 7, 1926, located above the headgate of the Thirty Mile Canal. Senior appropriators above Thirty Mile Canal but below Kingsley Dam were also issued closing notices for failure to have approved measuring devices.

Because of timely rains in the Blue Creek drainage, no administration was required during 1996.

A call for administration was received from an appropriator on Pumpkinseed Creek during 1996. Appropriators junior to February 20, 1893, were closed on Greenwood Creek for the Meredith-Ammer Canal from July 6 to September 5.

Regulation on the Upper Niobrara River started on July 2, 1996, when appropriators junior to January 25, 1937, were closed for the Mirage Flats Canal. Closing orders were lifted on September 6, 1996.

Regulation on the White River was not required for the 1996 season.

A riparian owner in a section of Hat Creek, from Sow Belly Creek to Section 20, Township 33 North, Range 55 West, requested administration. On July 10, 1996, twelve appropriators were issued closing notices. The closing notices were rescinded on July 23, 1996.

On August 28, 1996, riparian owners on Hat Creek requested closing upstream irrigation appropriations. Because of this request all irrigation appropriations in the Hat Creek basin were issued closing notices starting on August 28 and rescinded on October 11, 1996.

No administration was required in 1996 for appropriators on Lodgepole Creek.

Tom Hayden, Division Supervisor  
Bridgeport, Nebraska

#### Lower Niobrara River and Loup River Basins

No requests for water administration were received in 1995 and 1996.

Karl A. Wadas, Division Supervisor  
Ord, Nebraska

#### Elkhorn River and Missouri Tributaries Basins

No water shortage water administration requests were received in 1995. However, Division personnel located and closed thirteen illegal diversions and four complaints of illegal diversions resulted in four additional closures.

In 1996, one livestock water complaint was received, but resulted in no closure. Also, one illegal diversion was located and closed.

William H. BirkeI, Division Supervisor  
Norfolk, Nebraska

#### Nemaha River, Blue River, and Salt Creek Basins

In 1995, from late July through August, inflows to Branched Oak Reservoir northeast of Lincoln were passed through the dam to downstream irrigators. In response to a complaint, an unpermitted diversion from a gravel pit adjacent to the West Fork

of the Big Blue River east of McCool Junction was closed for a few days in the middle of August until the source of water in the pit could be determined.

In 1996, only one closing order was issued. This order was issued to an operator on Adamson Creek near Lewiston who was diverting water prior to approval of his water right filing and allegedly releasing water from an upstream reservoir without permission or approval. A complaint was investigated on the West Fork of the Big Blue River alleging that an irrigator was wasting water by diverting at an excessive rate for an extended period of time. No regulating or closing orders were issued concerning this matter.

Keith Paulsen, Division Supervisor  
Lincoln, Nebraska

#### Republican River Basin

In 1995 water administration began about three weeks later than normal due to precipitation during the spring. Senior appropriators were regulated and junior appropriators were closed as follows:

- July 5 - September 6:  
Frenchman River above Culbertson Canal - 1 senior regulated, 38 juniors closed
- July 17 - September 15:  
Red Willow Creek - 10 seniors regulated, 23 juniors closed  
Medicine Creek - 14 seniors regulated, 42 juniors closed  
Republican River, from mouth of Medicine Creek to Cambridge Diversion Dam - 1 senior regulated, 14 juniors closed
- July 28 - September 19:  
Republican River from Harlan County Dam to Guide Rock Diversion Dam - 112 permits regulated
- July 31 - September 15:  
Republican River, from Trenton Dam to Bartley Diversion Dam - 1 senior regulated, 8 juniors closed  
Frenchman River below Culbertson Canal headgate - 7 permits regulated

In 1996, timely precipitation events delayed water administration until the beginning of July. Senior appropriations were regulated and junior appropriations were closed as follows:

- July 1 - August 27:  
Frenchman River above Culbertson Canal headgate - 1 senior regulated, 20 juniors closed

July 1 - September 9:

Republican River from Trenton Dam to Bartley Diversion Dam - 1 senior regulated, 8 juniors closed

Red Willow Creek - 10 seniors regulated, 23 juniors closed

Water administration below Bartley Canal headgate, namely Medicine Creek, the main stem between Bartley and Cambridge Diversion Dams, and the Republican River below Harlan County Dam was neither needed nor requested as both Harry Strunk Lake and Harlan County Reservoir had water in their flood pools throughout the 1996 irrigation season.

Russell Oaklund, Division Supervisor  
Cambridge, Nebraska



Court Cases

THIS PAGE INTENTIONALLY LEFT BLANK



TOM WAGONER, APPELLANT,

v.

CENTRAL PLATTE NATURAL RESOURCES DISTRICT, A BODY POLITIC, ET AL., APPELLEES.

247 Neb. 233, 526 N.W.2d 422

NEBRASKA SUPREME COURT CASE NO. S-93-881

FILED JANUARY 20, 1995

1. **Administrative Law: Final Orders: Appeal and Error.** The district court reviews an administrative agency's final decision without a jury de novo on the record of the agency.
2. **\_\_\_: \_\_\_: \_\_\_.** An aggrieved party may appeal any judgment rendered or final order made by the district court under the Administrative Procedure Act. An appeal under the Administrative Procedure Act shall be taken in the manner provided by law for appeals in civil cases, and the judgment rendered or final order made by the district court may be reversed, vacated, or modified for errors appearing on the record.
3. **Judgments: Appeal and Error.** An appellate court, in reviewing a judgment of the district court for errors appearing on the record, will not substitute its factual findings for those of the district court where competent evidence supports those findings.
4. **\_\_\_: \_\_\_.** When reviewing an order for errors appearing on the record, the inquiry is whether the decision conforms to the law, is supported by competent evidence, and is neither arbitrary, capricious, nor unreasonable.
5. **Administrative Law: Presumptions: Proof.** A rebuttable presumption of validity attaches to the actions of administrative agencies. The burden of proof rests with the party challenging the agency's actions.
6. **Administrative Law: Appeal and Error.** An appellate court will accord deference to an agency's interpretation of its own regulations unless plainly erroneous or inconsistent.
7. **Constitutional Law: Statutes: Appeal and Error.** The constitutionality of a statute is a question of law; accordingly, an appellate court reaches a conclusion independent of the decision reached by the trial court.
8. **Administrative Law: Statutes.** The Legislature can delegate to an administrative agency the power to make rules and regulations to implement the policy of a statute.



9. \_\_\_\_: \_\_\_\_ . In order to be valid, a rule must be consistent with the statute under which it is promulgated.

10. Statutes: Legislature. A statute may have a specific meaning which is not necessarily changed because of the Legislature's attempt by amendment to clarify that meaning. However, this jurisdiction is committed to the doctrine that in a case where the proper interpretation of the statutory terms is involved, in order to ascertain the proper meaning of a statute, later as well as earlier legislation upon the same subject may be referred to. All existing acts should be considered, and a subsequent statute may often aid in the interpretation of a prior one.

11. Administrative Law: Legislature: Intent. In order to ratify a rule promulgated by an administrative agency for future application, it is necessary that the Legislature express an intent to do so, either by specifically appropriating funds, when necessary, to implement the rule or by making specific reference to the administrative rule in subsequently passed legislation.

12. Natural Resources Districts: Political Subdivisions: Legislature. A natural resources district, as a political subdivision, has only that power delegated to it by the Legislature, and a grant of power to a political subdivision is strictly construed.

13. Natural Resources Districts. A natural resources district possesses and can exercise the following powers and no others: first, those granted in express words; second, those necessarily or fairly implied in or incident to the powers expressly granted; and third, those essential to the declared objects and purposes of the district-not simply convenient, but indispensable.

Appeal from the District Court for Hall County: JAMES LIVINGSTON, Judge.  
Reversed and remanded with directions.

Thomas A. Wagoner and John A. Wagoner for appellant.

Randall L. Goyette and Brenda S. Spilker, of Baylor, Evnen, Curtiss, Gemit & Witt, for appellees.

HASTINGS, C.J., WHITE, CAPORALE, LANPHIER, and WRIGHT, JJ., and GRANT, J.,  
Retired, and HOWARD, D.J., Retired.

HASTINGS, C.J.

Plaintiff, Tom Wagoner, appeals the June 18, 1993, order of the district court which affirmed the cease and desist orders of the defendant Central Platte Natural Resources District (CPNRD). The court consolidated the two petitions for review and appeal regarding cease and desist orders issued to Wagoner for failing to comply with a ground water maintenance program rule. That rule required him to submit to CPNRD samples of soil from his farmland for nitrate testing and analysis. The first order, dated July 8, 1991, related to the crop year 1991, and the order dated September 14, 1992, related to the crop year 1992 and anticipated crop year 1993.

## STANDARD OF REVIEW

The district court reviews an administrative agency's final decision without a jury de novo on the record of the agency. Gausman v. Department of Motor Vehicles, 246 Neb. 677, 522 N.W.2d 417 (1994). An aggrieved party may appeal any judgment rendered or final order made by the district court under the Administrative Procedure Act. An appeal under the Administrative Procedure Act shall be taken in the manner provided by law for appeals in civil cases, and the judgment rendered or final order made by the district court may be reversed, vacated, or modified for errors appearing on the record. Lee v. Nebraska State Racing Comm., 245 Neb. 564, 513 N.W.2d 874 (1994); Bell Fed. Credit Union v. Christianson, 244 Neb. 267, 505 N.W.2d 710 (1993). An appellate court, in reviewing a judgment of the district court for errors appearing on the record, will not substitute its factual findings for those of the district court where competent evidence supports those findings. Lynch v. Nebraska Dept. Of Corr. Serys., 245 Neb. 603, 514 N.W.2d 310 (1994). When reviewing an order for errors appearing on the record, the inquiry is whether the decision conforms to the law, is supported by competent evidence, and is neither arbitrary, capricious, nor unreasonable. Lee v. Nebraska State Racing Comm.... *supra*.

A rebuttable presumption of validity attaches to the actions of administrative agencies. The burden of proof rests with the party challenging the agency's actions. In re Application of United Tel. Co., 230 Neb. 747, 433 N.W.2d 502 (1988); Haven Home, Inc. V. Department of Pub. Welfare, 216 Neb. 731, 346 N.W.2d 225 (1984). An appellate court will accord deference to an agency's interpretation of its own regulations unless plainly erroneous or inconsistent. In re Application of Jantzen, 245 Neb. 81, 511 N.W.2d 504 (1994).

Last, the constitutionality of a statute is a question of law; accordingly, an appellate court reaches a conclusion independent of the decision reached by the trial court. Howard v. City of Lincoln, 243 Neb. 5, 497 N.W.2d 53 (1993).

## ISSUES ON APPEAL

Wagoner asserts that the district court erred in (1) affirming CPNRD's orders when the transcript furnished by CPNRD did not include the ground water quality management plan, the testimony of a Department of Water Resources representative, and results of tests conducted by CPNRD; (2) holding that CPNRD has statutory authority to order landowners within its district to provide deep soil samples; (3) failing to hold that CPNRD's regulations violate the Equal Protection Clause and Due Process Clause of the 14th Amendment to the U.S. Constitution and Neb. Art. Const. I, §§ 1 and 3; and (4) failing to hold that CPNRD's regulations amounted to a taking of property without just compensation in violation of the 5th and 14th Amendments to the U.S. Constitution.

## FACTS

Wagoner owns and operates a farm which is within the area making up the natural resources district. Wagoner's farm was in turn within the Phase II ground water quality management area of the district. The ground water management program rule 4 for Phase II areas requires an operator in a Phase II ground water management area to conduct

"[a]n annual deep soils analysis for residual nitrate/nitrogen on each field of [sic] 40 acre tract, whichever is smaller, with the analysis to be conducted by a laboratory participating in the University of Nebraska Soil Testing Program."

According to the complaints filed against Wagoner, he was an operator of agricultural land in the Phase II ground water quality management area in both 1990 and 1991 on which irrigated corn or sorghum was grown and in both of which years he failed to comply with CPNRD's regulations, which required that he furnish and have tested deep soil samples (3 feet deep) taken from his land. After notice and hearings which Wagoner attended and in which he participated, CPNRD ordered that he cease and desist the operation of any agricultural land within the district in a manner contrary to or out of compliance with the rules. The cease and desist orders were to remain in force and effect until Wagoner furnished the necessary soil samples and otherwise complied with CPNRD's rules. Wagoner had furnished water samples and made various reports as to use of fertilizer, as required by the rules. He also offered to allow CPNRD's employees to come onto his land for the purpose of taking the soil samples or agreed to furnish the samples if CPNRD would pay him the cost of sampling and testing, which amounted to about \$200.

According to the record, CPNRD held public hearings in May 1987 in Buffalo, Dawson, Hall, and Merrick Counties concerning proposed rules which required, among other regulations, landowners and operators in Phase II areas to submit annual water and deep soil analyses for nitrate content. On May 28, 1987, CPNRD adopted the ground water management program and its requirement that landowners and operators in Phase II areas submit annual water and deep soil analyses for nitrate content. Newspapers in Buffalo, Dawson, Hall, and Merrick Counties published the adopted text of the ground water management program rules. On August 26, 1987, Wagoner was informed by CPNRD that the adopted rules required him to submit water and soil analyses to the administrative body.

In 1990, CPNRD informed those not complying with soil analysis requirements of a December 31, 1990, deadline; the need to turn in samples by February 1, 1991, to avoid noncompliance; and that the rules, having existed for 3 years, would be strictly enforced and cease and desist orders would be issued.

#### ANALYSIS

We deal first with Wagoner's claim that CPNRD did not have statutory authority to order landowners within the district to provide deep soil samples. Neither party deals in an exhaustive manner with this question, although it is a pivotal issue.

The Legislature can delegate to an administrative agency the power to make rules and regulations to implement the policy of a statute. *Robotham v. State*, 241 Neb. 379, 488 N.W.2d 533 (1992). In order to be valid, a rule must be consistent with the statute under which it is promulgated. *Id.*

The Nebraska Legislature codified the State's interest in water conservation and control in the Nebraska Ground Water Management and Protection Act, Neb. Rev. Stat. §§ 46-656 to 46-674.20 (Reissue 1988). Section 46-656 provides:

The Legislature finds that ground water is one of the most valuable natural resources in the state and that an adequate supply of ground water is essential to the general welfare of the citizens of this state and to the present and future development of agriculture in the state. The Legislature recognizes its duty to define broad policy goals concerning the utilization and management of ground water and to ensure local implementation of those goals....

The Legislature further recognizes and declares that the management, protection, and conservation of ground water and the beneficial use thereof are essential to the economic prosperity and future well-being of the state and that the public interest demands procedures for the implementation of management practices to conserve and protect ground water supplies and to prevent the contamination or inefficient or improper use thereof....

Nothing in the Nebraska Ground Water Management and Protection Act relating to the contamination of ground water is intended to limit the powers of the Department of Environmental Control provided in Chapter 81, article 15.

(Emphasis supplied.)

Section 46-658 of the act provides in part:

(1) An area may be designated a control area by the director following a hearing initiated in accordance with subsection (3) of this section if it shall be determined, following evaluation of relevant hydrologic and water quality data, history of developments and projection of effects of current and new development, that development and utilization of the ground water supply has caused or is likely to cause within the reasonably foreseeable future the existence of either of the following conditions:

(a) An inadequate ground water supply to meet present or reasonably foreseeable needs for beneficial use of such water supply; or

(b) Dewatering of an aquifer, resulting in a deterioration of the quality of such ground water sufficient to make such ground water unsuitable for the present purposes for which it is being utilized.

Section 46-663 provides:

[I]n order to administer and enforce the Nebraska Ground Water Management and Protection Act and to effectuate the policy of the state to conserve ground water resources, a district may:

(1) Adopt and promulgate rules and regulations necessary to discharge the administrative duties assigned in the act;

(2) Require such reports from ground water users as may be necessary;

....

(4) Report to and consult with the Department of Environmental Control on all matters concerning the entry of contamination or contaminating materials into ground water supplies; and

(5) Issue cease and desist orders, following ten days' notice to the person affected..to initiate suits to enforce the provisions of orders issued pursuant to the act, and to restrain the construction of illegal wells or the withdrawal or use of water from such wells.

Section 46-673.01 provides:

Prior to January 1, 1986, each district shall prepare a ground water management plan based upon the best available information....

The plan shall include, but not be limited to, the identification to the extent possible of:

....

(7) Past, present, and potential ground water use within the area;

(8) Ground water quality concerns within the area.

Section 46-673.09 provides:

A district may manage the use of water in a management area by any of the following means:

(1) Allocating the total permissible withdrawal of ground water;

(2) Rotation of use of ground water;

(3) Well-spacing requirements pursuant to section 46-673.12. A district may also require the use of flow meters on wells;

(4) Best management practices; or

(5) Educational programs designed to protect water quality.

Effective September 6, 1991, § 46-673.09 was amended to add the following subsections: "(6) Requiring the analysis of water or deep soils for fertilizer and chemical content; or (7) Educational programs designed to protect water quality."

Wagoner argues that because the Legislature in 1991 added the above provisions, this demonstrates that it recognized that it had not given the authority to require that deep soil samples be provided to CPNRD. A statute may have a specific meaning which is not necessarily changed because of the Legislature's attempt by amendment to clarify that meaning. As stated in May Broadcasting Co. v. Boehm, 241 Neb. 660, 665, 490 N.W.2d 203, 206 (1992), "The changes in the statute did not materially affect the meaning of the statute for the purposes of these cases. Each amendment was an effort to clarify the meaning of the statute, but the essential thrust of [the statute] has not been changed." However,

this jurisdiction is committed to the doctrine that, in a case where the proper interpretation of the statutory terms is involved, in order to ascertain the proper meaning of a statute, later as well as earlier legislation upon the same subject may be referred to. All existing acts should be considered, and a subsequent statute may often aid in the interpretation of a prior one.

Ancient and Accepted Scottish Rite v. Board of County Commissioners, 122 Neb. 586, 598, 241 N.W. 93, 97 (1932).

Wagoner also argues that the 1991 amendment did nothing to change the status of CPNRD's rules because the particular rule was not repromulgated by CPNRD. He is correct. In order to ratify a rule promulgated by an administrative agency for future application, it is necessary that the Legislature express an intent to do so, either by specifically appropriating funds, when necessary, to implement the rule or by making specific reference to the administrative rule in subsequently passed legislation. See Muller Optical Co. v. E.E.O.C., 574 F. Supp. 946, 953 (W.D. Tennessee 1983), citing Isbrandtsen-Moller Co. v. U.S., 300 U.S. 139, 57 S. Ct. 407, 81 L. Ed. 562 (1937): "Such Congressional ratification may occur when both Houses of Congress either pass legislation appropriating funds to implement the executive order or make reference to the executive order in subsequently passed legislation." Therefore, we must look to the legislation which was in effect before the 1991 amendment to determine whether CPNRD possessed authority to require deep soil sample analysis.

A natural resources district, as a political subdivision, has only that power delegated to it by the Legislature, and a grant of power to a political subdivision is strictly construed. In Re Applications A-15145, A-15146, A-15147, and A-15148, 230 Neb. 580, 433 N.W.2d 161 (1988) (power to acquire and dispose of water rights did not grant power to a natural resources district to transfer from one entity to another an application pending before it for water diversion).

A natural resources district possesses and can exercise the following powers and no others: first, those granted in express words; second, those necessarily or fairly implied in or incident to the powers expressly granted; and third, those essential to the declared objects and purposes of the district-not simply convenient, but indispensable. See Professional Firefighters of Omaha v. City of Omaha, 243 Neb. 166, 498 N.W.2d 325 (1993).

Until the 1991 amendment to § 46-673.09, which specifically authorized the requiring of deep soil samples, the Nebraska Water Management and Protection Act seemed primarily, if not exclusively, concerned with the quantity of available water supplies. Section 46-673.09 spoke in terms of authorizing the district to allocate the total permissible withdrawal of ground water, the rotation of ground water, well spacing, flow meters, best management practices, and educational programs to protect water quality. However, beginning with Neb. Rev. Stat. § 46-674.02 (Reissue 1988), which is still a part of the act and which neither party cited or discussed, the Legislature seemed to change gears. That section provides:

The Legislature finds that:

- (1) The levels of nitrate nitrogen and other contaminants in ground water in certain areas of the state are increasing;
- (2) Long-term solutions should be implemented and efforts should be made to prevent the levels of ground water contaminants from becoming too high and to reduce high levels sufficiently to eliminate health hazards;
- (3) Agriculture has been very productive and should continue to be an important industry to the State of Nebraska;
- (4) Natural resources districts have the legal authority to regulate certain activities and, as local entities, are the preferred regulators of activities which may contribute to ground water contamination in both urban and rural areas;
- (5) The Department of Environmental Control should be given authority to regulate sources of contamination when necessary to prevent serious deterioration of ground water quality;
- (6) The powers given to districts and the Department of Environmental Control should be used to stabilize, reduce, and prevent the increase or spread of ground water contamination; and
- (7) There is a need to provide for the orderly management of ground water quality in areas where available data, evidence, and other information indicate that present or potential ground water conditions require the designation of such areas as special ground water quality protection areas.

The act continues, in § 46-674.03: "Each state agency and political subdivision shall promptly report to the Department of Environmental Control any information which indicates that contamination is occurring." Section 46-674.04 provides:

If, as a result of information provided pursuant to section 46-674.03 or studies conducted by or otherwise available to the Department of Environmental Control and following preliminary investigation, the Director of Environmental Control has reason to believe that contamination of ground water is occurring or likely to occur in an area of the state in the reasonably foreseeable future, the department shall, in cooperation with any appropriate state agency and district, conduct a study to determine the source or sources of the contamination and the area affected by such contamination and shall issue a written report within one year of the initiation of the study. The department shall consider the relevant water quality portions of the management plan developed by the district pursuant to section 46-673.01 during the study required in this section.

The plan referred to, made pursuant to § 46-673.01, was to include "[g]round water quality concerns within the area."

Until the 1991 amendment, it is apparent that the Legislature did not expressly grant to CPNRD the power to require landowners to furnish deep soil samples and analysis. Furthermore, it would be stretching our powers of analogy to declare that such authority was necessarily implied in or incident to any express powers, or was indispensably essential to the declared objects and purposes of CPNRD. See Professional Firefighters of Omaha v City of Omaha, 243 Neb. 166, 498 N.W.2d 325 (1993).

It is unnecessary for us to consider the other assigned errors. The judgment of the district court must be reversed and the cause remanded with directions to order the cease and desist orders previously entered by CPNRD to be vacated and the proceedings dismissed.

REVERSED AND REMANDED WITH DIRECTIONS.



DALE BARNES AND CHARLOTTE BARNES, APPELLEES AND CROSS-APPELLANTS,

V.

GORDON DVORAK AND DVORAK BROTHERS RANCH, INC., APPELLANTS AND CROSS-APPELLEES.

NEBRASKA SUPREME COURT CASE NO. A-94-481.

FILED NOVEMBER 28, 1995.

Appeal from the District Court for Holt County: William B. Cassel, Judge.  
Affirmed and remanded with direction.

Steven G. Seglin, of Crosby, Guenzel, Davis, Kessner & Kuester, and Forrest F. Peetz, of Peetz & Peetz, for appellants.

David A. Domina and James G. Kube, of Domina & Cople, P.C., for appellees.

1. Equity: Appeal and Error. In an appeal of an equity action, an appellate court tries factual questions de novo on the record and reaches a conclusion independent of the findings of the trial court, provided, where credible evidence is in conflict on a material issue of fact, the appellate court considers and may give weight to the fact that the trial judge heard and observed the witnesses and accepted one version of the facts rather than another.

2. Judgments: Appeal and Error. Regarding a question of law, an appellate court has an obligation to reach a conclusion independent of that reached by the court below.

3. Federal Acts: States. Federal preemption of state law may occur when Congress explicitly preempts state law, when Congress impliedly preempts state law by indicating an intent to occupy an entire field of regulation, or when state law actually conflicts with federal law.

4. Waters: One who builds a structure across a natural drainageway or in a watercourse has a continuing duty to provide for the natural passage through that obstruction of all water reasonably anticipated to drain therein.

5. Waters: Injunction. If a landowner fails to comply with the duty to provide for the natural passage of water through obstructions built across natural drainageways or watercourses, thereby causing a continuing and permanent injury to adjoining landowners, injunctive relief may be granted upon a proper showing.

Sievers, Chief Judge, and Mues and Inbody, Judges.

MUES, Judge.

## INTRODUCTION

This case involves the damming of Holt Creek, a watercourse running through the Sandhills region of Nebraska. The district court enjoined operation of the dam after determining that it caused flooding to adjacent land. The owner of the land upon which the dam is located appeals the injunction order.

## FACTUAL BACKGROUND

Gordon Dvorak and Dvorak Brothers Ranch, Inc. (collectively Dvorak), and Dale Barnes and Charlotte Barnes (collectively Barnes) are ranchers and own land adjacent to each other, separated by a fence that runs generally north and south. The fence is the western property line of Dvorak's land and the eastern boundary of Barnes' land. The land lying immediately west of the fence line belongs to Barnes while that to the east is Dvorak's. Holt Creek is a natural watercourse or drainage way which runs through both ranches, specifically, from the west to the east across Barnes' land and onto Dvorak's. At the fence line area, the land is a meadow from which hay is harvested by both parties for winter cattlefeed, an important component to the success and maintenance of both parties' ranching operations. The dam is placed so that Dvorak owns only 60 to 80 acres of wetland above and to the west of the dam.

The entire Barnes Holt Creek meadow is approximately 1,100 acres, 700 of which is wetlands, while the other 400 is on higher ground.

In cooperation with the U.S. Fish and Wildlife Service, the Soil Conservation Service, and the local natural resources district, Dvorak began constructing a dam on his property across Holt Creek. The stated purpose of the dam was to "restore and maintain the wetland complex within the Holt Creek drainage." As stated on the "Application for Department of Army Permit," the dam was to stop headcutting, which would save approximately 1,000 acres of wetland above the dam structure. Headcutting refers to the erosion of land which results from water motion. Headcutting results in the deepening of the streambed, which, in turn, affects the depth of ground water on adjoining land by lowering the water table on adjoining land laterally. Increased stream velocity increases headcutting. Jeff Drahotka, a biological technician for the Fish and Wildlife Service, primarily educated in the area of fisheries and wildlife biology, did the planning, surveying, and design work for the dam project.

In January 1993, Barnes obtained a temporary restraining order from the Holt County District Court enjoining further construction of the dam. Following a hearing on January 14, 1993, this temporary restraining order was dissolved. Construction of the dam was subsequently completed in late January 1993.

The dam's length is approximately 700 feet while its width is approximately 12 feet. It has a 60-inch culvert and an 84-inch riser. A 6-foot metal riser tube assembly receives incoming water on the west side of the dam. The water is released through a flow tube that runs through the earthen dam and exits on the east side of the dam and continues downstream into Holt Creek. The riser is constructed such that up to six 2- by 12-inch boards can be placed in it to control the level at which water enters the riser and thus the level of water pooled behind the dam. The preconstruction

water level elevation of the stream at the Barnes-Dvorak property line was 98.8 feet and the streambed elevation of the stream at that point was 97.5 feet. The maximum management pool elevation behind the structure as designed is to be 96 feet, and an emergency spillway for the dam has an elevation of 97 feet. Essentially, the dam was designed to hold back water to an elevation of 96 feet. There are no elevations at 96 feet or lower in this area between the Barnes-Dvorak property line and the dam located approximately 2,000 feet east and downstream from that line. Prior to construction of the dam, the bottom of the channel at the damsite was at an elevation of 93.7 feet.

The dam has breached on two separate occasions since its construction. The first washout occurred on or about March 11, 1993. On this occasion, the earthfill on the south side of the flow tube washed out, causing a breach about 30 feet wide. Repairs were completed on or about May 25, 1993, at which time some of the 2- by 12-inch boards or "logs" were placed in the riser to increase the level of water behind the dam. Sometime thereafter, prior to May 28, 1993, water pressure on the tube caused it to buckle, thereby making it rise above the surface of the water to an elevation higher than that of the emergency spillway. Consequently, the impounded water flowed through the emergency spillway. This condition continued until Dvorak intentionally breached the dam on June 24 or 25. There was no obstruction thereafter until repairs were again completed on August 16, 1993.

Barnes' suit for a permanent injunction asserts the claim that the Dvorak dam backs up surface water onto their land, flooding areas adjacent to and in addition to existing wetlands, and onto Barnes' hay meadow, thereby destroying the character and use of their land. Barnes also alleges that ground waters are slowed or stopped from further underground movement by the dam, causing the water level on Barnes' land to increase, resulting in the flooding of hay meadows at the surface.

Following a hearing on November 30, December 1, and December 20, 1993, the trial court undertook an extensive and detailed factual and legal analysis. In its memorandum opinion, it determined that the difference in elevation levels between the Barnes-Dvorak boundary line, combined with the law of physics that water seeks its own level, precluded the dam's impoundment of surface water upon Barnes' property, except for the 30-day period when the tube in the dam was buckled. The court determined that such a condition, if allowed to continue indefinitely, would cause a direct and permanent ponding of surface water adversely affecting Barnes.

The trial court further decided that the Dvorak dam contributed to causing an increase in the level of the ground water table under Barnes' property in two ways. First, the dam slows the travel of the ground water underlying Holt Creek, causing a rise in the ground water level. Second, the trial court opined that the water impounded by the dam on the surface enters into the ground water table through seepage, raising the level of the ground water. Based on the above stated findings, injunctive relief was granted in which Dvorak was ordered to take all actions reasonably necessary to maintain the dam so as to permit the full flow of waters of Holt Creek through the flow tube at the design height with no stop logs installed in the riser structure. The order also provided Dvorak with the option of removing the dam and taking any actions necessary to assure that the flow of Holt Creek is not obstructed. Dvorak was further ordered to refrain from placing any stop logs in the riser structure or otherwise

interfering with the flow of Holt Creek unless a court-appointed expert authorized such activity based on then existing conditions and on the determination that such will not result in encroachment of any waters onto Barnes' land or any rise in the ground water table to Barnes' detriment.

At trial, evidence was adduced as to the character of the Sandhills region and Holt Creek, the level of rainfall experienced in that area, and Barnes' difficulty harvesting hay in 1993. Further, both lay and expert witnesses testified as to their observations of water levels on Barnes' land as well as the dam's effect on Holt Creek.

Sanford Kaplan, an environmental geologist at the University of Nebraska at Lincoln, described the Sandhills region as the largest immobilized dune field in the world. Due to its high degree of porosity and permeability, this area is a high transporter of water, characterized by one expert as a "giant sponge." Another unique feature of the Sandhills is that its ground water is located close to the surface. About 30 percent of the precipitation that falls in this area becomes ground water. Vincent Dreeszen, a self-employed ground water consultant employed for 30 years by the University of Nebraska Conservation and Survey Division, testified that streams in the Sandhills are essentially comprised of waters rejected by the ground water reservoir. In fact, he described Holt Creek as partially comprised of ground water.

Holt Creek was described as a very low gradient stream. It was estimated that on the basis of a 16,360-foot streambed length, the fall in that distance is approximately 20 feet. The low gradient is one characteristic of a wetland area. The creek was further described in the area east and west of the property line as a meandering stream with small pools of slow-moving water. At a point west of the property line, the creek appears to have a more defined streambed. As it runs east and approaches the property line and continues to the area of the damsite, there appears to be ponding generally and the streambed definition disappears as it becomes a series of channels or streams spreading out laterally. Further on east of the damsite, the creek again returns to more of a defined channel. This general appearance preceded placement of the dam.

Normal rainfall in this region is a little over 23 inches. Yet, in 1993 through the month of October, the rainfall was over 30 inches. Since 1970, this area has experienced 4 years with rainfall over 33 inches; 1992 was one such year. Between June and September 1993, 18.27 inches of rain fell. This is compared to 17.09 inches during that same period in 1992, 5.19 inches in 1991, 15.56 in 1990, and 12.17 in 1989.

Dale Barnes testified that he has been involved in the haying operations on this property continuously from 1947 to 1956 and from 1980 to 1993. His testimony compared the 1993 harvest season with that of previous years. He stated that the hay crop harvested in 1993, after the construction of the dam, consisted of the fewest number of acres during any year in his experience. He estimated that approximately 70 to 90 percent of the maximum hay acreage was harvested in 1991, about 60 percent in 1992, and only 40 percent in 1993. Dale Barnes acknowledged that there had been significant rainfall in 1993; however, he also stated that from 1949 to 1951 they had more rain than from 1992 to 1993, and yet he was able, in those years, to harvest almost all of his hay meadow. Above average rainfall was also experienced in 1987, yet, again, he was

able to harvest most of his hay meadow. Similarly, Ken Barnes, a rancher for 13 years, testified that despite the above average rainfall in 1992, they were able to harvest more acres of hay that year than in 1993. Gordon Dvorak likewise admitted that although he was able to hay to the very edge of the creekbed of Holt Creek in 1993, he was aware that Dale Barnes was unable to hay as much of his Holt Creek meadow as in previous years.

Although both parties admit that Barnes experienced difficulty harvesting hay in 1993 due to water, they dispute the source of the water problem. Dvorak relies on the fact that the dam was designed to hold back water to an elevation of 96 feet and that there are no elevations at 96 feet or lower on the Barnes-Dvorak property line. Dvorak contends that these elevation levels combined with the law of physics, precludes the incursion of surface water upon Barnes' property.

Testimony was also adduced regarding observations of water levels on Barnes' property. Kaplan visited the ranch site twice. On his first trip in January 1993, he testified that the flow in the stream was almost imperceptible at the boundary fence between the Dvorak and Barnes properties. Walking westward from the boundary fence, upstream on the creek about one-third mile, he observed a very flat lying stream with many pools of water and no distinguishable flow.

Kaplan returned to the site on May 20, 1993, and retraced the route of his first trip, this time wearing hip waders. Kaplan testified that the surface area covered by water on Barnes' property had increased tremendously and that areas which he had been able to walk on the first visit were now under water. In his May visit, Kaplan observed a continuous pool of surface water from the Dvorak dam structure to the east of the Dvorak-Barnes property line running west, upstream, up to the property line and onto Barnes' property. It continued upstream from the property line to the west as far as he could see. His testimony was that the reservoir extended from the dam structure at least one-half mile onto and into Barnes' ranch. He estimated the water depth in some areas to be at least 3 feet while still other areas were deeper yet. On May 20, Kaplan observed no difference in the flow rate of the water passing under the boundary fence from the January visit.

Dale Barnes likewise testified that on October 5, 1993, when he went to the damsite and walked upstream to the west, he observed, "just water, just a pool of water." Gordon Dvorak admits that in 1993 he noticed that the surface water on his property was slower to saturate than in previous years. He further admits that in November 1993, he could see water standing continuously from his dam up to Barnes' property.

Dreeszen, however, visited the damsite on October 5, 1993, at which time he observed only small ponding above the dam. He did not observe the dam pooling water and backing it all the way up to the property line. At a point 400 to 500 feet west of the dam, he saw a channel with running water, but no standing water. Granted, outside the channel area there was wetland, but according to Dreeszen, he did not see any standing water that in any way could be related to that stored behind the dam.

## ASSIGNMENTS OF ERROR

Dvorak asserts that the district court erred (1) in exercising jurisdiction over and enjoining the operation of a dam which was under the exclusive jurisdiction of the U.S. Army Corps of Engineers (Corps) pursuant to the Clean Water Act (Act), 33 U.S.C. § 1344 (1988); (2) in applying principles of state surface water law to ground water; (3) in finding that Dvorak breached his duty to pass all streamflow through the dam; (4) in finding that Barnes suffered a continuous and permanent injury; (5) in finding that the dam contributed to an increased level of ground water on Barnes' land; (6) in finding that extra damage occurred to Barnes' hay meadows as a result of the increase in the ground water level; and (7) in finding that during a period of time in which the dam was not functioning properly, the elevation of the surface water rose sufficiently at the Dvorak-Barnes property line to allow encroachments of impounded water directly onto Barnes' land. Barnes cross-appeals, asserting that the trial court erred when, after entering an injunction preventing the operation of the dam with stop logs in place within the riser structure, it failed to provide a mechanism whereby the dam could be monitored, ensuring compliance with the trial court's order.

## STANDARD OF REVIEW

[1.2] In an appeal of an equity action, an appellate court tries factual questions de novo on the record and reaches a conclusion independent of the findings of the trial court, provided, where credible evidence is in conflict on a material issue of fact, the appellate court considers and may give weight to the fact that the trial judge heard and observed the witnesses and accepted one version of the facts rather than another. Nebraska Irrigation, Inc. v. Koch, 246 Neb. 856, 523 N.W.2d 676 (1994); Upah v. Ancona Bros. Co., 246 Neb. 585, 521 N.W.2d 895 (1994); CAF Vanguard, Inc. v. Newman, 246 Neb. 334, 518 N.W.2d 652 (1994). Regarding a question of law, an appellate court has an obligation to reach a conclusion independent of that reached by the court below. Smith v. Smith, 246 Neb. 193, 517 N.W.2d 394 (1994); Mackiewicz v. J.J. & Associates, 245 Neb. 568, 514 N.W.2d 613 (1994); Powell v. American Charter Fed. Sav. And Loan Assn., 245 Neb. 551, 514 N.W.2d 326 (1994).

## ANALYSIS

Jurisdiction.

In his first assignment of error, Dvorak contends that the trial court lacked subject matter jurisdiction to enjoin the operation of a dam which was under the exclusive jurisdiction of the Corps pursuant to 33 U.S.C. § 1344. Dvorak contends that the injunction, in effect, overrules the Corps' decision to issue the permit thereby undermining and encroaching upon the Corps' exclusive jurisdiction. Dvorak states this argument in terms of a preemption theory by claiming that the state court's jurisdiction is preempted by federal law.

Section 1344 empowers the Corps to issue permits to control the disposal of dredge and fill into streams, inland lakes, coastal marshes, and wetlands. There is no provision in this section expressly supporting Dvorak's claim. Rather, the Act preserves state law claims. In addition to setting forth the purpose of the Act, 33 U.S.C. § 1251(g) (1988) provides in part:

It is the policy of Congress that the authority of each State to allocate quantities of water within its jurisdiction shall not be superseded, abrogated or otherwise impaired by this chapter. It is the further policy of Congress that nothing in this chapter shall be construed to supersede or abrogate rights to quantities of water which have been established by any State.

Similarly, 33 U.S.C. 1365(e) (1988) provides: "Nothing in this section shall restrict any right which any person (or class of persons) may have under any statute or common law to seek enforcement of any effluent standard or limitation or to seek any other relief (including relief against the Administrator or a State agency)."

In order to bring suit under the Act, one must be capable of alleging one of three events--the violation of an effluent standard or limitations established by the Act, the violation of an order issued by the administrator or a state with regard to such a standard or limitation, or the failure of the administrator to perform any nondiscretionary act or duty as provided by the Act. See § 1365(a). In essence, persons bring a suit pursuant to the Act only to enforce provisions of the Act itself. See Save Our Community v. U.S.E.P.A., 971 F.2d 1155 (5th Cir. 1992) (district court lacks jurisdiction to act in a citizens' suit without the violation of either an effluent standard or limitation under the Act, or an order issued with respect to the standards and limitations); City of Philadelphia v. Stepan Chemical Co., 544 F. Supp. 1135 (E.D. Penn. 1982) (sole purpose of § 1365 is to provide private parties with a mechanism to compel enforcement of effluent standards promulgated pursuant to the Act; private rights of action for recovery of damages are not authorized).

Clearly, Barnes is not alleging that Dvorak has violated any provision of the Act. Rather, Barnes is alleging that Dvorak has violated state law prohibiting encroachment of water upon Barnes' land. Such a claim is clearly preserved despite the Act and nothing in the Act warrants a different conclusion.

[3] Federal preemption of state law may occur when Congress explicitly preempts state law, when Congress impliedly preempts state law by indicating an intent to occupy an entire field of regulation, or when state law actually conflicts with federal law. See NoDak Bancorporation v. Clarkson, 471 N.W.2d 140 (N.D. 1991). In this case, the Act, which has the purpose of restoring and maintaining the chemical, physical, and biological integrity of the nation's waters by eliminating the discharge of pollutants, attaining water quality standards, providing financial assistance for the construction of publicly owned waste treatment works, assuring adequate control of pollution sources and developing technology (see § 1251) does not preempt the Nebraska state water law which imposes a duty upon landowners to provide for the passage of water through natural watercourses or drainageways.

Therefore, neither the Act nor the issuance of a Corps' permit in this case prohibits Barnes from seeking relief in state court for this state law cause of action. The district court did not lack subject matter jurisdiction.

#### Surface or Ground Water Law?

In his second assignment of error, Dvorak contends that the district court erred in applying surface water law principles to ground water. He implies that the only basis for the issuance of an injunction in this matter is pursuant to principles of surface water law. He argues that because the dam does not cause the encroachment of any surface water upon Barnes' land, no surface water law principles were violated, thereby removing any basis upon which Barnes may base a claim for injunctive relief. In essence, Dvorak's argument presumes that even if the dam is affecting ground water to Barnes' detriment and damage, this is insufficient to form a basis for injunctive relief if there is no encroachment of surface water on Barnes' land as a result of the dam.

We believe that Dvorak oversimplifies the issues, both legal and factual, in this case. Factually, the evidence discloses a very unique interrelationship between surface and ground water in the Sandhills region where this dam is located. Granted, Nebraska law generally does not recognize the concept of "conjunctive use," or, in other words, the theory that ground and surface water are so interconnected as to constitute one source of water supply. Rather, the rule of prior appropriation applies to surface water while the right to use ground water derives from the ownership of the overlying land. See Richard S. Harnsberger & Norman W. Thorson, "Nebraska Water Law & Administration", §§ 2.01 to 3.06 and §§ 5.02 to 5.03 (1984). This dichotomous treatment is most commonly associated with disputes regarding one's right to extract and use specified water. In that context, as stated by the trial court judge, the degree of legal recognition afforded conjunctive use is quite limited. See Metropolitan Utilities Dist. v. Merritt Beach Co., 179 Neb. 783, 140 N.W.2d 626 (1966).

However, this case obviously does not involve the assertion of one's right to own or extract either ground or surface water. Rather, it involves the assertion that an obstruction placed by Dvorak upon a natural watercourse has affected the flow of both surface water and ground water both directly and indirectly, because by affecting one, the other is also influenced due to the interrelationship between the two classes of water in the Sandhills region. Expert testimony at trial clearly establishes that the Sandhills region is unique because of its permeable and porous soil. Ground water is located so close to the surface that surface water is merely that which is rejected by the ground water reservoir. This unusual and inextricable relationship between surface water and ground water in the Sandhills region "muddies the waters," as it were, and diminishes the otherwise clear factual distinction between surface and ground water. Nebraska law expressly recognizes the relationship between surface water and ground water in other contexts. See, Neb. Rev. Stat. §§ 46-295 to 46-2,106 (Reissue 1993) (Legislature recognizes that some surface water is stored and withdrawn from underground strata); Neb. Rev. Stat. § 46-241(2) (Reissue 1993) (imposes liability for damages on the owner of an underground storage facility for leakage or overflow).



In sum, we do not necessarily agree that the district court inappropriately relied (if it relied at all) upon surface water law principles in granting Barnes injunctive relief. We quote directly from that court's opinion:

After carefully considering all of the evidence, this Court concludes that the evidence establishes that the Dvorak dam contributed in causing an increase in the level of the ground water table under the Barnes property along Holt Creek adjoining the Dvorak property. It is more likely true than not that the dam caused, at least in part, the increase of water level which flooded the Barnes meadow land. The evidence shows that this occurred in two ways. First, the dam slowed the travel of the ground water underlying Holt Creek, causing a rise in the ground water level. Second, water impounded by the dam on the surface entered into the ground water table through seepage, raising the level of the ground water table.

.....

It may be true that some flooding of the Barnes hay meadow would have occurred solely because of the precipitation events. .

..

.....

The point is not that precipitation did not cause some increase in the level of the water table. The point is that the impoundment of water behind the Dvorak dam did cause some increase in level or duration beyond that resulting from precipitation alone.

We believe the district court simply determined that the dam proximately caused an increase of the water table level as well as an increase of the duration of the increased water table level to the damage of Barnes' property. To the extent that surface water law prohibits damaging another's property, perhaps it played a role in the court's decision. Otherwise, we fail to see its direct imprint here. This assignment of error is without merit.

#### Rule in Nebraska.

[4] The rule in Nebraska is that one who builds a structure across a natural drainage way or in a watercourse has a continuing duty to provide for the natural passage through that obstruction of all water reasonably anticipated to drain therein. Romshek v. Osantowski, 237 Neb. 426, 466 N.W.2d 482 (1991); Gruber v. County of Dawson, 232 Neb. 1, 439 N.W.2d 446 (1989); Holman v. Papio Nat. Resources Dist., 228 Neb. 94, 421 N.W.2d 430 (1988); Belsky v. County of Dodge, 220 Neb. 76, 369 N.W.2d 46 (1985); Wilson Concrete Co. v. County of Sarpy, 189 Neb. 312, 202 N.W.2d 597 (1972); Fellows v. Buffalo County, 181 Neb. 269, 147 N.W.2d 801 (1967). Wet years are events which can reasonably be anticipated. See Fellows, supra.

Passing the Streamflow.

In his third assignment of error, Dvorak asserts that the trial court erred in finding that Dvorak breached this duty to pass all streamflow through the dam. As previously stated, the trial court determined that the difference in elevation levels between the Barnes-Dvorak boundary line, combined with the law of physics that water seeks its own level, precluded the dam's impoundment of surface water upon Barnes' property, except for the 30-day period when the tube in the dam was buckled. The trial court further decided that the Dvorak dam contributed to causing an increase in the level of the ground water table on Barnes' property. Therefore, the court concluded that the dam caused, at least in part, the increased water levels which flooded Barnes' meadowland. From our de novo review of the evidence, we likewise conclude that the Dvorak dam caused the ground water table to increase and impound such that the amount of surface waters upon Barnes' land increased as a result thereof.

Several witnesses attested to the fact that the amount of water on Barnes' land increased following construction of the dam. Several witnesses observed surface water impounding upon Dvorak's property from the dam to the property line and west onto Barnes' property. While the wetlands character of this valley existed long before the dam was built, the area affected increased afterward, according to the Barnes' testimony.

Dvorak strongly urges us to study the statistical data wherein the rainfall, water elevation at the fence line, and the functioning of the dam structure are compared. By so doing, Dvorak urges us to conclude that the rise in water level at the property line as recorded by Ken Barnes in 1993 is associated with heavy rains rather than with the damming of the water. Exhibit 150 does illustrate this to a certain degree. In fact, it tends to also illustrate that at times, the water level at the fence line actually increased to a higher level during times when the dam was breached (and the stream was therefore free flowing) than when the dam was functioning and impounding water. On the other hand, for reasons unexplained in the record, the data also shows that at other times, the water level at the property line did not increase with rainfall and did, in some instances, increase with no rainfall at all. The trial court ultimately concluded, likely because of the opposing conclusions that could be drawn from the evidence (partially illustrated by exhibit 150), together with the natural laws of physics, that Barnes had not presented sufficient evidence that the dam was causing a direct encroachment of surface waters onto Barnes' land.

In our opinion, the expert testimony compels the conclusion that the increased level of water, both surface and ground, was due to the dam. Kaplan opined that the dam causes the rate of both surface water and ground water flow to slow, thereby causing increased saturation, surface water which normally infiltrates the soil has no place to go and therefore tends to pond. Further, the slowing of the flow rate of the uppermost portion of the ground water causes the ground water level to rise behind the dam, contributing to the spread of surface waters.

It was Kaplan's opinion that this impact from the dam would extend as far west or upstream from the boundary as one-half mile. However, Kaplan did acknowledge that some of the reduced flow rate was from vegetation at the fence line, yet without studies

of the creek's natural flow before the construction of the dam, he was unable to testify as to how much of this reduced flow rate was due to the vegetation.

Kaplan also testified that there is a known geological consequence that accompanies damming up water carried in a sediment bearing stream, that being that when the rate of flow is slowed, the sediment carried begins to deposit in the area of reduced flow rate which, in turn, causes the waters to spread out along the sides of the stream. This damming process, in areas of a low-gradient stream, has a larger effect on the lateral displacement or the spreading of water. Kaplan opined that surface waters will spread out as a result of this dam also because these waters are no longer able to infiltrate the soil as a result of the saturated ground water tables.

In contrast, Dreeszen did not agree that the dam slowed the flow of water; however, he did agree that it regulated its release. He opined that no surface water would encroach upon Barnes' property as a result of the dam because the height of the dam, the maximum pool level, and the outlet and emergency spillway would not allow it. Dreeszen further attested that the Dvorak dam will not cause ground water to remain on Barnes' property longer than it would without the dam structure, with the limited exception of some possible impact during spring snow melt. He based this on his opinion that both ground and surface waters seek their own level. It was Dreeszen's opinion that Barnes' property flooded as a result of the cumulative effect of the precipitation in 1992 and 1993 and particularly the rainfall in July 1993. According to him, this above average rainfall caused water tables to rise and the wet meadow to broaden. Dreeszen explained why there was water outside the channel area in October 1993 by attributing it to the abnormally high precipitation in July and the ground water moving into the area from surrounding hills into the broader valley. Dreeszen, however, admits that a purpose of the dam was to save approximately 1,000 acres of wetland above the dam structure and that that would extend into Barnes' property.

Finally, Bob Lowe, employed by the Soil Conservation Service as a district conservationist before his retirement, testified that he inspected vegetation in the vicinity of the boundary fence on September 30, 1993, and that his observations were consistent with a trend toward more wetland vegetation, which is found where the ground is more consistently saturated with water for extended periods.

Based on this expert testimony, we agree with the district court and conclude that the Dvorak dam contributed to the excess waters found on Barnes' land. Although the dam was constructed at an elevation level which would allow for the continuous flow of surface waters from Barnes' land onto Dvorak's under normal conditions, its construction did not take into account its effect upon the flow of ground water. Ample testimony supports the finding that the Sandhills region is unique in that the ground water and surface water are highly interrelated. Testimony further supports the conclusion that the dam does slow the flow of ground water. A reasonable inference from these facts is that surface water is not allowed to seep into the ground as it would have previously. While at first glance it appears that the effect of increased surface water would merely be a greater flow of it downstream through the dam, this is, however, not the case. Rather, the result is the displacement of surface water into a series of channels or streams spreading out laterally. In so finding, we note that Holt Creek is a slow-moving, low-gradient stream. We further note that this conclusion does not

require a finding that either the surface water or ground water flows upstream as a result of this dam. Rather, the dam has the effect of impeding the flow of ground water, an effect which extends upstream until the ground water table is saturated up to and beyond the Dvorak-Barnes property line, thereby preventing surface water from seeping into the ground and causing its lateral displacement.

These findings combined with witness testimony as to pools of water on Barnes' land and Barnes inability to harvest the hay support the conclusion that Dvorak breached his duty to provide for the flow of all waters reasonably anticipated to drain into Holt Creek. Furthermore, it is important to note that the stated purpose of the dam was to preserve 1,000 acres of wetlands. Only 60 to 80 acres of the wetland above the dam is located on Dvorak's property, the remaining wetlands to be saved are located on Barnes' property.

[5] If a landowner fails to comply with the above described duty, thereby causing a continuing and permanent injury to adjoining landowners, injunctive relief may be granted upon a proper showing. Romshek v. Osantowski, 237 Neb. 426, 466 N.W.2d 482 (1991); Gruber v. County of Dawson, 232 Neb. 1, 439 N.W.2d 446 (1989). The party seeking the injunction must establish by a preponderance of the evidence every controverted fact necessary to entitle the claimant to relief. Romshek, supra. As part of this burden, the plaintiff must prove the cause and effect relationship between the defendant's conduct and the damage to the plaintiff before an injunction may issue. Hughes v. Enterprise Irrigation Dist., 226 Neb. 230, 410 N.W.2d 494 (1987).

#### Continuing and Permanent Injury.

In his fourth assignment of error, Dvorak asserts that the trial court erred by finding that Barnes suffered a continuous and permanent injury. This assigned error assumes that the trial court granted injunctive relief based solely on its finding that for a 30-day period while the dam was not functioning properly, surface water encroached upon Barnes' land. Dvorak argues that because this condition was repairable by Dvorak and lasted for only 30 days, Barnes has failed to prove the existence of a continuous and permanent injury sufficient to warrant an injunction in Barnes' favor. First, this argument is without merit because the trial court clearly did not base its order solely on its finding that surface water encroached upon Barnes' land for 30 days while the dam was not functioning properly. Rather, the trial court found, and we agree, that the dam causes encroachment upon Barnes' property by causing an increase in the level of the ground water table under Barnes' property. As long as the dam is allowed to function with riser logs or boards in place, this effect will continue provided other conditions combine with it, i.e., rainfall. Moreover, although the end result from this effect fluctuates based on circumstances beyond anyone's control, i.e., rainfall, the condition creating the result is continuous and permanent. Therefore, the potential for injury to Barnes is continuous and permanent. This assignment of error is without merit.

#### Causation.

In his fifth assignment of error, Dvorak contends that the trial court erred in finding that the dam was a contributing cause to the increase in the level of ground

water on Barnes' land. Like the trial court, we agree that the increased precipitation in 1993 may have contributed to some flooding of Barnes' property. However, evidence was adduced of prior years in which similar precipitation levels were experienced in which Barnes' property was not so flooded, or at least, Barnes' hay harvest was not interfered with to the extent that it was in 1993. Further, Barnes' expert witness does not deny that precipitation has an effect on the ground water table levels. Rather, the witness maintains, and this court agrees, that the ground water table level increased to a greater degree than it otherwise would have due to saturation and encroachment caused by the Dvorak dam. As discussed previously, we find that the dam slowed the flow of ground water, an effect which continued onto Barnes' property.

#### Damages.

Next, Dvorak argues that the trial court erred factually in finding that "extra damage" occurred to Barnes' hay meadow because of the increase in the ground water level on Barnes' land. Barnes was clearly unable to harvest Barnes' hay meadow as had been done in previous years. There is no evidence to contradict that fact or to suggest that this failure was due to Barnes' neglect. Although Dvorak asks us to attribute this to the increased rainfall in 1993, the evidence establishes that despite high amounts of rainfall in the past, Barnes was always able to harvest more of the hay meadow than Barnes was able to in 1993. Thus, we agree with the trial court's conclusion that the increased amount of water resulting from the dam caused damage to Barnes' hay meadow.

#### Breached Dam.

In his final assignment of error, Dvorak asserts that the trial court erred in finding that during a period of time in which the dam was not functioning properly, the elevation of the surface water rose sufficiently at the Dvorak-Barnes property line to allow encroachments of impounded water directly onto Barnes' land. Because the trial court did not base its issuance of an injunction solely upon this finding and because this court likewise does not do so, discussion of this assignment is not necessary.

#### Cross-Appeal.

[6] On cross-appeal, Barnes asserts that the trial court erred by failing to provide a mechanism whereby the dam could be monitored, thus, ensuring compliance with the injunction. As such, Barnes seeks permission for Barnes or a third party to go onto Dvorak's property and physically view the dam from time to time to ensure that stop logs are not being used. We agree with Dvorak that Barnes' reliance upon Goetze v. National Farms, Inc., 245 Neb. 262, 512 N.W.2d 626 (1994), is misplaced as that opinion makes no reference to a third-party monitor. However, Goetze does espouse the general proposition that when an equity court has properly acquired jurisdiction in a suit for equitable relief, it will make a complete adjudication of all matters properly presented and involved in the case and ordinarily will grant such relief, legal or equitable, as may be required and thus avoid unnecessary litigation. Because of the physical placement of the dam in relation to Barnes' property, it will be difficult, if not impossible, to monitor compliance with the injunction's requirement that no stop logs be placed in the riser structure.

We conclude that a reasonable method should be devised by the district court to monitor compliance so as to afford complete relief herein and to avoid additional, unnecessary litigation between the parties. Such supplemental order should address the method by which compliance will be monitored as well as the expense, if any, connected with the method so ordered.

CONCLUSION

We affirm the injunctive relief ordered by the district court, but remand the cause with direction to enter a further order, in accord with this opinion, which addresses the monitoring of the dam for compliance with the injunction granted.

AFFIRMED AND REMANDED WITH DIRECTION.

IN RE APPLICATIONS A-16948 THROUGH A-16954  
CENTRAL PLATTE NATURAL RESOURCES DISTRICT, APPELLANT,  
V.

CITY OF FREMONT ET AL., APPELLEES

250 Neb. 252, 549 N.W.2d 112

NEBRASKA SUPREME COURT CASE NO. S-95-629

FILED JUNE 7, 1996

Appeal from the Department of Water Resources. Affirmed.

James E. Doyle IV, of Cook, Wightman & Doyle, for appellant.

Dean Skokan, Fremont City Attorney, for appellee City of Fremont.

Glen A. Murray for appellees National Audubon Society and Nebraska Chapter of Sierra Club.

1. Administrative Law: Waters: Appeal and Error. In an appeal from the Department of Water Resources, an appellate court's review of the director's factual determinations is limited to deciding whether such determinations are supported by competent and relevant evidence and are not arbitrary, capricious, or unreasonable.

2. Administrative Law: Waters: Statutes: Appeal and Error. On questions of law, which include the meaning of statutes, a reviewing court is obligated to reach its conclusions independent of the legal determinations made by the director of the Department of Water Resources.

3. Administrative Law: Words and Phrases. A decision is arbitrary when it is made in disregard of the facts or circumstances and without some basis which would lead a reasonable person to the same conclusion.

4. \_\_\_\_: \_\_\_\_\_. A capricious decision is one guided by fancy rather than by judgment or settled purpose; such a decision is apt to change suddenly; it is freakish, whimsical, humorsome.

5. \_\_\_\_: \_\_\_\_\_. The term "unreasonable" can be applied to an administrative decision only if the evidence presented leaves no room for differences of opinion among reasonable minds.

6. Constitutional Law: Waters. Neb. Const. art. XV, § 6, is not self-executing.
7. Legislature: Endangered Species: Public Purpose. The Legislature has declared that it is in the public interest to preserve, protect, perpetuate, and enhance nongame, threatened, and endangered species of this state through preservation of a satisfactory environment and an ecological balance. Neb. Rev. Stat. § 37-432.01 (Reissue 1993).
8. Legislature: Statutes: Public Purpose. While a legislature may not, under the guise of regulating in the public interest, impose conditions which are on their face unreasonable, arbitrary, discriminatory, or confiscatory, whether legislation is in the public interest is generally a question for legislative determination.

White, C.J., Caporale, Lanphier, Wright, Connolly, and Gerrard, JJ.

CAPORALE, J.

#### I. STATEMENT OF CASE

Following an evidential hearing, the director of the Department of Water Resources denied each of the seven applications presented by the applicant-appellant, Central Platte Natural Resources District, for permits allowing it to divert certain waters in order to develop its Prairie Bend II project, as described in part III hereinafter. The district assigns six errors to the director, which may be summarized as claiming (1) that the director's order of denial is contrary to and not supported by competent and relevant evidence and is therefore arbitrary, capricious, and unreasonable, and (2) that in any event, the director did not consider the issues in the proper sequence. We affirm.

#### II. SCOPE OF REVIEW

In an appeal from the department, an appellate court's review of the director's factual determinations is limited to deciding whether such determinations are supported by competent and relevant evidence and are not arbitrary, capricious, or unreasonable. Central Platte NRD v. State of Wyoming, 245 Neb. 439, 513 N.W.2d 847 (1994); In re Applications A-16027 et al., 242 Neb. 315, 495 N.W.2d 23 (1993) (Landmark Project), modified on other grounds 243 Neb. 419, 499 N.W.2d 548; In re Application A-16642, 236 Neb. 671, 463 N.W.2d 591 (1990) (Long Pine Creek). However, on questions of law, which include the meaning of statutes, a reviewing court is obligated to reach its conclusions independent of the legal determinations made by the director. See Central Platte NRD, supra.



## III. BACKGROUND

Through seven applications dealing with various segments of the project, the district seeks to divert waters from the Platte River and a tributary of Prairie Creek in order that it might store the diverted waters and thus replenish the supplies of irrigation waters now being withdrawn from the ground water sources underlying the project lands and to improve water quality for municipal, domestic, and livestock uses through such ground water recharge. The applications would require the withdrawal of waters at various times during the year at the Prairie Diversion Dam near Kearney, Nebraska. The main supply canal would deliver the waters from that point to a main storage reservoir, the North Prairie Reservoir, and to four smaller reservoirs. Waters stored in the North Prairie Reservoir and the smaller reservoirs would then be moved through canals and pipelines to 24 recharge ponds. The reservoirs and storage ponds would leak the stored waters into the ground water aquifer underlying the project area.

## IV. ANALYSIS

With that brief background, we turn our attention to the summarized assignments of error and supply such additional facts as the issues require.

## 1. Evidential Support for Order

We begin our study of the evidential support for the director's order of denial questioned in the first summarized assignment of error by noting that while one of the applications identifies a "Tributary to Prairie Creek" as the source of the waters sought to be diverted, the director concluded that because the evidence focused "almost exclusively upon the Platte River valley," that application must be denied for a lack of evidential support. In urging that contrary to the director's finding the record does in fact contain competent and relevant evidence concerning the Prairie Creek tributary, the district refers us to the testimony of a hydrologist and to several exhibits. Although it is true that the hydrologist's testimony concerns the subject application individually, it does not provide enough information to assess the application. A review of the exhibits reveals that they concern not the subject application individually, but the entire project as a whole. These circumstances lead us to conclude that notwithstanding the director's somewhat confusing observation concerning the need for a separate denial of the Prairie Creek application, he nonetheless correctly ruled that the applications are to be considered "as a single package."

The district next asserts that the director's order is arbitrary, capricious, or unreasonable because there is no competent and relevant evidence which supports his findings, including the finding that the project would jeopardize the continued existence of the whooping crane, an endangered and threatened species.

A decision is arbitrary when it is made in disregard of the facts or circumstances and without some basis which would lead a reasonable person to the same conclusion. In re Application A-16642, 236 Neb. 671, 463 N.W.2d 591 (1990) (Long Pine Creek). A capricious decision is one guided by fancy rather than by judgment or settled purpose; such a decision is apt to change suddenly; it is freakish, whimsical,

humorsome. *Id.* The term "unreasonable" can be applied to an administrative decision only if the evidence presented leaves no room for differences of opinion among reasonable minds. *Id.*

The evidence demonstrates that the Department of Water Resources requested formal consultation regarding these applications with the Nebraska Game and Parks Commission. The consultation was devoted to evaluating the effects of the project on 11 endangered and threatened species, including the whooping crane. The commission thereafter issued an opinion that "[t]he project will not jeopardize the continued existence of the whooping crane [assuming] that the exact site of the diversion structure will be determined so as to ensure that whooping crane roosting habitat will not be adversely affected." The testimony of one of the authors of the foregoing opinion further made clear that the conclusion that the project would not jeopardize the whooping crane was based on the assumption that the diversion structure for the project would not be located in any whooping crane roosting habitat.

The record establishes that there were 20 confirmed sightings of whooping cranes in the Platte River Valley from April 4, 1943, through April 4, 1988, and the director noted a biologist had personally observed whooping cranes in the immediate vicinity of the Prairie Bend diversion dam. The director further observed that the proposed diversion dam is in the same location as crane-watching blinds operated by the U.S. Fish and Wildlife Service. Additionally, a letter from the acting field supervisor of the Nebraska-Kansas Field Office of the U.S. Fish and Wildlife Service to the acting regional director of the Bureau of Reclamation stated in part:

A remaining concern, which only recently came to light, is the resolution of the proposed location for the Prairie Diversion Dam. This location, which has been discussed with members of your Grand Island staff, needs further evaluation because of recent whooping crane sightings in the vicinity and land acquisition by the State of Wyoming. In November of 1986, three whooping cranes roosted in the Platte River channel about 1,800 feet upstream of the proposed dam site. Furthermore, the dam currently would be sited within the property recently purchased by the Wyoming Water Development Commission for the purpose of offsetting whooping crane roosting habitat impacts attributable to the proposed Deer Creek project. For these reasons, we believe the diversion dam as proposed may need to be relocated.

The director further noted that although the water depth for whooping crane roosting sites should be less than 12 inches, a hydrologist testified that the depth of the waters which would pond behind the dam structure would be 4 feet and that upstream approximately one-half mile, the depth would be 1 to 2 feet. In 1978, the U.S. Department of the Interior designated a 3-mile-wide, 58-mile-long reach from Lexington to Denman, Nebraska, "whooping crane critical habitat." This area includes the proposed damsite.

Although others might weigh this evidence differently, under that state of the record, it cannot be said that the director's finding that the proposed project would jeopardize the endangered whooping crane is not supported by competent and relevant evidence. Because the analysis which follows in part IV(2) hereof establishes that this evidentially supported finding in and of itself makes the director's order a reasoned one and thus not one which fairly can be characterized as arbitrary, capricious, or unreasonable, we must conclude that the first summarized assignment of error is without merit.

## 2. Sequence of Consideration

In the second summarized assignment of error, the district contends that the director erred in failing to consider the issues in the proper sequence. The district first argues that the Nebraska Constitution and Neb. Rev. Stat. § 46-235 (Reissue 1993) "plainly require, as a first step in the analysis of an application, the determination of whether there is unappropriated waters." Brief for appellant at 13. According to the district, as the director made no finding concerning the presence or absence of unappropriated waters, he could not have reached the constitutionally required consideration of the public interest, and the director's order must, on that basis alone, be reversed.

Even if we assume for the purposes of this analysis that the director's order does not implicitly find the existence of unappropriated waters, it must be noted that Neb. Const. art. XV, § 6, provides, in part, that "[t]he right to divert unappropriated waters of every natural stream for beneficial use shall never be denied except when such denial is demanded by the public interest." Section 46-235(1) implements that constitutional provision as follows:

For applications other than those to appropriate public waters for induced ground water recharge, if there is unappropriated water in the source of supply named in the application, if such application and appropriation when perfected are not otherwise detrimental to the public welfare, and if denial of the application is not demanded by the public interest, the Department of Water Resources shall approve the application. . . .

It is clear that neither article XV, § 6, nor § 46-235(1) requires that the director engage in a particular sequential consideration of the issues presented by an application. The constitutional right to divert waters is not absolute; only unappropriated waters are subject to that right and then only if the public interest does not demand that the application to divert such waters be denied. Thus, if the director determines that the public interest demands that an application be denied, it matters not whether the waters sought to be diverted were or were not appropriated. In either case, the director is empowered to deny the application. Neb. Rev. Stat. § 46-234 (Reissue 1993) ("[i]f there is no unappropriated water in the source of supply . . . the Department of Water Resources may refuse such application"); § 46-235.

The district's second argument in regard to this summarized assignment of error is that the director made no finding that the public interest demanded denial of the applications. But that is simply not so; as set forth in part IV(1) above, the director specifically and reasonably found that the project will jeopardize the continued existence of the endangered and threatened whooping crane.

The question is whether this finding satisfies the constitutional and statutory requirement that the denial of the applications be "demanded by the public interest." In other words, the crucial inquiry at this point becomes what is meant by the phrase "public interest" and the term "demanded." Neither expression is defined by the Constitution. And while the Legislature has provided various factors for the director to take into consideration in determining whether the public interest demands that the right to appropriate waters should be denied in the context of instream appropriations and interbasin transfers, it has not done so for the type of appropriation involved here. Compare § 46-235(1) with Neb. Rev. Stat. §§ 46-289 and 46-2,116 (Reissue 1993).

Nonetheless, the Legislature has given considerable guidance as to what is in the public interest so far as the appropriation of waters generally is concerned.

Neb. Rev. Stat. § 37-432 (Reissue 1993) provides, in part:

(1) That it is the policy of this state to conserve species of wildlife for human enjoyment, for scientific purposes, and to insure their perpetuation as viable components of their ecosystems;

(2) That species of wildlife and wild plants normally occurring within this state which may be found to be threatened or endangered within this state shall be accorded such protection as is necessary to maintain and enhance their numbers;

(3) That this state shall assist in the protection of species of wildlife and wild plants which are determined to be threatened or endangered elsewhere pursuant to the Endangered Species Act by prohibiting the taking, possession, transportation, exportation from this state, processing, sale or offer for sale, or shipment within this state of such endangered species and by carefully regulating such activities with regard to such threatened species.

Moreover, Neb. Rev. Stat. § 37-435(3) (Reissue 1993) provides, in pertinent part:

All other state agencies shall, in consultation with and with the assistance of the commission, utilize their authorities in furtherance of the purposes of the [Nongame and Endangered Species Conservation] act by carrying out programs for the conservation of endangered species and threatened species listed pursuant to section 37-434 and by taking such action necessary to insure that actions authorized, funded, or carried out by them do not jeopardize the continued existence of such endangered or threatened

species or result in the destruction or modification of habitat of such species which is determined by the commission to be critical. For purposes of this subsection, state agency shall mean any department, agency, board, bureau, or commission of the state or any corporation whose primary function is to act as, and while acting as, an instrumentality or agency of the state, except that state agency shall not include a natural resources district or any other political subdivision.

In upholding the constitutionality of § 37-435(3) against the claim of the Upper Big Blue Natural Resources District that the statute impermissibly limited or altered the substantive right to divert unappropriated waters for irrigation purposes, we recognized that article XV, § 6, was not self-executing. See In re Applications A-16027 et al., 243 Neb. 419, 499 N.W.2d 548 (1993) (Landmark Project). Determining that our task in that case was to determine whether the challenged statute permissibly implemented and effectuated the policies found in the relevant constitutional provisions, specifically the language found in article XV, § 6, we wrote:

In the legislative declaration to the Nongame and Endangered Species Conservation Act (NESCA), of which § 37-435(3) is a part, the Legislature stated that "nongame, threatened, and endangered species have need of special protection and . . . it is in the public interest to preserve, protect, perpetuate, and enhance such species of this state through preservation of a satisfactory environment and an ecological balance." (Emphasis supplied.) . . . The stated legislative intent behind NESCA is to conserve wildlife species for human enjoyment, for scientific purposes, and to ensure their perpetuation as viable components of their ecosystems, as wells to assist in the protection of endangered species pursuant to the federal Endangered Species Act. . . .

. . . Section 37-435(3) provides for the establishment and implementation of conservation programs to effectuate the protection of endangered species as a public interest. The Legislature's determination of a public interest and the corresponding implementing statutes are not unreasonable, arbitrary, discriminatory, or confiscatory. The limitations that § 37-435(3) places on the diversion of unappropriated waters permissibly effectuate the provisions of Neb. Const. Art. XV, §§ 4, 5, and 6.

(Emphasis in original.) In re Applications A-16027 et al., 243 Neb. At 424, 499 N.W.2d at 552.

We have held that while a legislature may not, under the guise of regulating in the public interest, impose conditions which are on their face unreasonable, arbitrary, discriminatory, or confiscatory, whether legislation is in the public interest is generally a question for legislative determination. In re Applications A-16027 et al., supra. Given that rule and our determination that the Legislature acted

constitutionally in declaring the protection of endangered or threatened species to be in the public interest, the question becomes whether this public interest demanded that the district's applications be denied.

As the Department of Water Resources is a state agency within the meaning of the Nongame and Endangered Species Conservation Act, § 37-435(3), the issuance of a permit through its director would qualify as an "action" taken by a state agency. The director therefore may not issue permits which would jeopardize the continued existence of an endangered or threatened species, or result in the destruction or modification of their habitat. Little Blue N.R.D. v. Lower Platte North N.R.D., 210 Neb. 862, 317 N.W.2d 726 (1982), overruled in part on other grounds. In re Applications A-16027 et al., 242 Neb. 315, 495 N.W.2d 23 (1993) (Landmark Project).

Thus, we need not at this time formulate a prescriptive definition of the term "demanded," for the only way to satisfy the public interest, as declared in § 37-435(3), is by denying permits to appropriate waters when doing so would jeopardize the continued existence of an endangered or threatened species. Consequently, the director's evidentially supported finding that the district's proposed project would jeopardize the continued existence of the endangered whooping crane demanded that the district's applications be denied.

That being so, the second summarized assignment of error is likewise without merit.

#### V. JUDGMENT

For the foregoing reasons, the director's order is, as first noted in part I above, affirmed.

AFFIRMED.

FAHRNBRUCH, J., not participating.

WRIGHT, J., dissenting.

I respectfully dissent from the decision of the majority. The Central Platte Natural Resources District filed applications for permits to appropriate and store water for its Prairie Bend II project. In my opinion, the decision of the director of the Department of Water Resources to deny the applications was arbitrary and was not supported by the evidence.

As a part of his order, the director considered "[w]hether the Project, if approved, would jeopardize nongame endangered species or their habitat (§ 37-435)." The director concluded:

### Nongame and Endangered Species

The Project will jeopardize the continued existence of the endangered whooping crane. Provided the Project is operated so as to bypass flows specified by the Commission it will not jeopardize the interior least tern. . . .

#### Whooping Cranes

Problematic is the Commission's statement that the Project would not jeopardize whooping cranes. According to the Biological Opinion, the nonjeopardy determination assumes the Project diversion dam structure will be located so as to insure that roosting habitat will not be adversely affected (E16.2). During examination Ross Lock, a staff biologist assigned to the Commission's Lincoln office and author of the Biological Opinion, verified that assumption (T2889).

Earlier Ken Strom, a field biologist who resides nearby, testified the diversion dam would be situated on land with crane-watching blinds operated by the U.S. Fish and Wildlife Service (T1269). He said whooping cranes have been sighted at the proposed dam site (T1228, T1271-1272).

More completely undermining Lock's assumption, however, is a letter (E103) to the Acting Regional Director of the Bureau of Reclamation from the Acting Field Supervisor of the Nebraska-Kansas Field Office of the U.S. Fish and Wildlife Service. In regard to the location of the Prairie Bend Diversion Dam, it states:

This location . . . needs further evaluation because of recent whooping crane sightings in the vicinity and land acquisition by the State of Wyoming. In November of 1986, three whooping cranes roosted in the Platte River channel about 1,800 feet upstream of the proposed dam site. Furthermore, the dam currently would be sited within the property recently purchased by the Wyoming Water Development Commission for the purpose of offsetting whooping crane roosting habitat impacts attributable to the proposed Deer Creek project. For these reasons, we believe the diversion dam as proposed may need to be relocated.

As a technical matter roosting site water depth should be less than 12 inches (E103, II-2). The Project diversion dam would be placed across the entire river channel and is expected to back up water to a depth of four feet during normal operations. Extending a mile upstream, the depth might be one to two feet (T587-588). Given these facts, when it comes to whooping cranes the Commission's Biological Opinion is not reliable.

The director rejected the findings of the commission based upon the above conclusions and determined that the applications endangered the whooping crane. The majority finds that the director's conclusion that the proposed project would jeopardize the endangered whooping crane was supported by competent and relevant evidence. I disagree.

The majority cited the following evidence as support for denial of the applications: (1) There were 20 confirmed sightings of whooping cranes in the Platte River Valley from April 4, 1943, through April 4, 1988, and (2) a biologist had personally observed whooping cranes in the immediate vicinity of the Prairie Bend diversion dam. The director had also noted that the proposed diversion dam was located near crane-watching blinds operated by the U.S. Fish and Wildlife Service. Additionally, the director referred to the April 11, 1989, letter from the acting field supervisor of the Nebraska-Kansas Field Office of the U.S. Fish and Wildlife Service to the acting regional director of the Bureau of Reclamation, which stated in part:

A remaining concern, which only recently came to light, is the resolution of the proposed location for the Prairie Diversion Dam. This location, which has been discussed with members of your Grand Island staff, needs further evaluation because of recent whooping crane sightings in the vicinity and land acquisition by the State of Wyoming. In November of 1986, three whooping cranes roosted in the Platte River channel about 1,800 feet upstream of the proposed dam site. Furthermore, the dam currently would be sited within the property recently purchased by the Wyoming Water Development Commission for the purpose of offsetting whooping crane roosting habitat impacts attributable to the proposed Deer Creek project. For these reasons, we believe the diversion dam as proposed may need to be relocated. However, this issue will be addressed in the advanced planning phase of the project and will be resolved at that time.

The evidence is insufficient to support the director's order for the following reasons: The director's statement concerning the upstream water level backup caused by the diversion dam is erroneous. Determination of the depth of water at any point upstream from the damsite is based upon the water level at the damsite. Contrary to the director's order, the record does not state that the diversion dam will back up water to a depth of 4 feet "during normal operations." Duane Woodward, an expert witness whose testimony was cited by the director as the basis for this conclusion, testified that the maximum height that the water could back up at the damsite would be 4 feet and that it would do so only under highly unusual conditions.

And then if you look up by the embankments, they show what the maximum water level would be with a hundred-year flood, and that's elevation 2,126. And so during most normal operations, the water level would be approximately -- somewhere between that -- in that four-foot range. It would be less than that four-foot range.



That's the difference of the 2,126 and the 2,122, is four feet. So the deepest the water would be over the spillway crest would be four feet.

(Emphasis supplied.) Thus, 4 feet is the absolute maximum water level the dam could ever produce, and such levels would occur only in a 100-year flood cycle.

The director stated that given this 4-foot figure, "[e]xtending a mile upstream, the depth might be one to two feet." This conclusion is also erroneous. Woodward testified regarding elevation rates as follows:

So if you're moving upstream from the diversion dam, the elevation gets higher and higher.

Q[.] And what's the interplay between the increase in the elevation of the river bed and the depth of water that you're seeing in the -- that the dam creates?

A[.] Well, as you move upstream, the depth will get less and less. So if there's four foot of depth at the dam, then as you move up, say, a half-mile or so, you might only have two feet or one foot.

The director used this testimony to support his claim that 1 mile from the dam, the water level would be 1 or 2 feet. However, the testimony at the hearing was that the water level would be 1 to 2 feet as near as one-half mile from the proposed damsite.

In fact, Woodward testified that the typical dropoff in elevation on the Platte River was 6 feet per mile. Therefore, if the water level at the dam was the maximum level of 4 feet, the water level at one-half mile from the damsite would be reduced by 3 feet, resulting in a maximum water level of 1 foot. Under normal operating conditions, the backup water level at the dam would be less than 4 feet. Applying Woodward's elevation dropoff analysis, the 3-foot dropoff from the dam would place upstream water levels at less than 1 foot. According to the standards cited by the director, 1 foot or less is an ideal water level condition for whooping crane roosting.

Regarding factual determinations, an appellate court's review is limited to deciding whether the agency's determination is supported by competent and relevant evidence and is not arbitrary, capricious, or unreasonable. Central Platte NRD v. State of Wyoming, 245 Neb. 439, 513 N.W.2d 847 (1994). A decision is arbitrary when it is made in disregard of the facts and without some basis which would lead a reasonable person to the same conclusion. In Re Application A-16642, 236 Neb. 671, 463 N.W.2d 59 (1990). The director's erroneous statement of the evidence and his erroneous calculations regarding the water level formed an arbitrary basis for his rejection of the commission's report.

As a further basis for rejecting the commission's report, the director referred to the April 11, 1989, letter from the acting field supervisor of the Nebraska-Kansas Field Office of the U.S. Fish and Wildlife Service. The director claimed this letter

undermined the commission's determination that the proposed site would not jeopardize whooping cranes. In my opinion, the director arbitrarily used this letter to reject the commission's report. The field supervisor's conclusion in the letter was that he agreed with the Bureau of Reclamation's finding that "the currently proposed project would not likely adversely affect whooping crane designated critical habitat, [or] whooping crane roosting habitat morphology."

The director ignored this statement and instead noted the letter's passing concern about the precise location of the diversion dam. As set forth above, the letter concludes that "this issue will be addressed in the advanced planning phase of the project and will be resolved at that time." The letter does not state that relocation of the proposed damsite is required to protect whooping crane roosting habitat. It merely states that the reported whooping crane sighting created a basis for concern about the precise location of the dam. The letter clearly anticipates that the project will go forward and that any risk presented to whooping crane habitat would be investigated further and would be addressed in later phases of the project development. There is no evidence that any further investigation or adjustment occurred, and the director does not cite to evidence in the record which suggests that these concerns were not addressed during later project planning stages. There is no evidence that the U.S. Fish and Wildlife Service or the Bureau of Reclamation ever again expressed any concerns about the proposed placement of the diversion dam.

The conclusion that the director makes from the letter is not supported by other evidence relied upon by the director. The letter was written under the assumption that the whooping cranes roosted at the location of the sighting. However, the testimony of Ken Strom, the biologist who was present at the whooping crane sighting, does not establish that the whooping cranes roosted at the location of the sighting. Strom testified that he saw the birds resting on or flying over the river at a spot which he indicated on a map was approximately one-half mile from the proposed damsite. Strom stated that although he watched the birds for approximately 30 minutes, he never saw them roosting on the river at that spot. He testified that he simply assumed they had roosted there. In my opinion, this is not a sufficient evidentiary basis for making a claim that this sighting "completely undermin[es]" the commission's determination that the proposed damsite will not disrupt whooping crane roosting habitat, and did not support the director's rejection of the commission's report. A sighting of three whooping cranes approximately one-half mile from the proposed damsite cannot be the basis for a denial of the application in view of our Constitution's strong mandate that "[t]he right to divert unappropriated waters of every natural stream for beneficial use shall never be denied except when such denial is demanded by the public interest." See Neb. Const. art. XV, § 6.

Finally, the director concludes that "[f]rom a public interest perspective, denial of the applications should be based upon an absence of established need to augment existing water supplies now obtained from local ground water sources." In my opinion, this conclusion does not conform to the law. The law does not permit the director to determine that the public interest demands that Central Platte's applications be denied on the basis of the director's opinion about the necessity of the proposed project.

WHITE, C.J., concurring.

I write separately to address issues raised by the dissent and to comment on the appropriate standard of review of administrative decisions.

The Legislature created the Department of Water Resources (DWR) to act as an arm of the executive branch, with the DWR occasionally acting in a quasi-judicial capacity. Ours is the first judicial review of DWR decisions, and accordingly, we proceed mindful of the fact that the DWR is not bound by the rules of evidence, civil procedure, or many of the other rules governing proceedings in the judicial branch.

A review using the "arbitrary and capricious" standard requires considerable deference to the judgment and expertise of the agency. A decision is arbitrary and capricious if the agency has relied on factors which [the Legislature] has not intended it to consider, entirely failed to consider an important aspect of the problem, offered an explanation for its decision that runs counter to the evidence before the agency, or is so implausible that it could not be ascribed to a difference in view or the product of agency expertise.

Motor Vehicle Mfrs. Assn. v. State Farm Mut., 463 U.S. 29, 43, 103 S. Ct. 2856, 77 L. Ed. 2d 443 (1983). This description does not apply to the director's decision. A decision is not arbitrary and capricious merely because it ascribes greater weight to some pieces of evidence, so long as some evidence does support the decision.

The dissent points to evidence from which the director has drawn conclusions, arguing that those conclusions respond to unlikely environmental scenarios. The conclusions are not without support, however, even if they derive from the worst-case scenarios presented by the experts who testified. Rather, the conclusions serve to err on the side of caution to protect a threatened species that will be harmed if the worst of the presented scenarios comes to pass.

Erring on the side of caution is not the same as "in disregard of the facts and without some basis which would lead a reasonable person to the same conclusion." In insinuating that the director should have disregarded the worst-case scenario and based his conclusions on different facts that the dissent considers to be weightier or more important, the dissent conducts its own finding of fact--but finding facts is not within our province in this case. This court is not a super regulatory body to review the policy or wisdom reflected in determinations made by the DWR as to such issues.

It appears that the DWR has acted within its jurisdiction, and there is some competent evidence to sustain its findings and order. As such, this court cannot interject itself into the realm of the executive's discretion as to what action should be taken to avert a threat to an endangered species.

METROPOLITAN UTILITIES DISTRICT, APPELLEE.

V.

TWIN PLATTE NATURAL RESOURCES DISTRICT, APPELLANT.

APPLICATION A-17310 OF THE METROPOLITAN UTILITIES DISTRICT.

250 Neb. 442, 550 N.W.2d 907

NEBRASKA SUPREME COURT CASE NO. S-95-1022

FILED JUNE 28, 1996

Appeal from the Department of Water Resources. Affirmed.

Jess C. Nielsen, of Nielsen & Birch, for appellant.

Ronald E. Bucher for appellee.

1. **Judgments: Appeal and Error.** On issues of law, an appellate court is obligated to reach an independent conclusion irrespective of the determination made by the tribunal below.
2. **Appeal and Error.** An appellate court will not consider an issue on appeal that was not presented to or passed upon by the trial tribunal.
3. **Actions: Parties: Standing.** Before one is entitled to invoke a tribunal's jurisdiction, one must have standing to sue, which involves having some real interest in the cause of action; in other words, to have standing to sue, one must have some legal or equitable right, title, or interest in the subject matter of the controversy.
4. **\_\_\_\_\_ : \_\_\_\_\_ : \_\_\_\_\_.** The purpose of a standing inquiry is to determine whether one has a legally protectable interest or right in the controversy that would benefit by the relief to be granted.
5. **Constitutional Law: Statutes: Standing.** To have standing to challenge the federal or state constitutionality of a statute, the contestant must be one who is, or is about to be, adversely affected by the language in question and must show that as a consequence of the alleged unconstitutionality, the contestant is deprived of a constitutionally protected right.
6. **Political Subdivisions: Legislature.** A political subdivision has only that power delegated to it by the Legislature; a grant of power to a political subdivision is to be strictly construed.

7. Natural Resources Districts. A natural resources district possesses and can exercise the following powers and no others: first, those granted in express words; second, those necessarily or fairly implied in or incident to the powers expressly granted; and third, those essential to the declared objects and purposes of the district, not simply convenient, but indispensable.

8. Natural Resources Districts: Waters. The powers of a natural resources district pertain to the development, management, utilization, and conservation of ground water and surface water.

9. Standing. Neb. Rev. Stat. § 46-233 (Reissue 1993) did not supplant the common-law standard of standing.

White, C.J., Caporale, Fahrnbruch, Lanphier, Wright, Connolly, and Gerrard, JJ.

CAPORALE, J.

#### I. STATEMENT OF CASE

The would-be objector, Twin Platte Natural Resources District, appealed to the Nebraska Court of Appeals the order of the Director of Water Resources removing Twin Platte as an objector to the application of the applicant-appellee, Metropolitan Utilities District of Omaha, for a permit to appropriate public waters from the Platte River to induce the recharge of the ground water at the utilities district's well field near La Platte, Nebraska. In so doing, Twin Platte assigned a number of errors to the director, including (1) his failure to grant it a hearing and (2) his determination that it lacked standing. It then successfully petitioned this court for an order bypassing the Court of Appeals. Inasmuch as Twin Platte did not ask for a hearing and the director correctly determined that Twin Platte lacks standing, we affirm.

#### II. SCOPE OF REVIEW

The issues attending the foregoing and controlling assignments of error present questions of law, in connection with which an appellate court is obligated to reach an independent conclusion irrespective of the determination made by the tribunal below. See In re Interest of Rondell B., 249 Neb. 928, 546 N.W.2d 801 (1996).

#### III. FACTS

The utilities district filed its application with the Nebraska Department of Water Resources on September 9, 1993, and subsequently corrected it on five separate occasions. The priority date for 56 of the wells was claimed to be January 1, 1970, and the priority date for the one remaining well was claimed to be January 1, 1990, the dates the wells were drilled, rather than the date of the application.

Twin Platte filed an objection to the application on August 17, 1994, claiming that it had an interest in the matter because its constituency included landowners and water users with water rights granted after January 1, 1970, and January 1, 1990.

After all other objectors either were removed or had withdrawn, the utilities district and Twin Platte filed with the director a "case stated," which provided, in pertinent part:

[The utilities district] and Twin Platte . . . hereby stipulate that the following case stated shall be and is hereby submitted . . . for consideration in this case to be binding upon said respective parties:

. . . .

2. For purposes of presenting the objections of [Twin Platte] to the application of [the utilities district] in this case, [Twin Platte] does not contest the factual case that [the utilities district] will present or has presented to the Department in support of its application; it is assumed but not decided that [the utilities district] can and will present the required factual proof needed to support its application, that is to say that [the utilities district] has stated the factual justification for its application as required by LB 301, laws of 1993.

3. [The utilities district] contends that upon satisfying the above referenced proof of facts, it is entitled to an instream flow right in the Platte River for induced recharge of the aquifer pumped by said wells, with a priority date assigned by statute which relates to the date the wells were drilled and not to the date on which application for the water right was made.

4. Within the geographical area of [Twin Platte] are irrigators who have perfected rights to divert natural flow water in the North Platte, South Platte and Platte Rivers, and tributaries thereto, to water crops which would be senior to, and have priority to a water right granted with the priority date of the [utilities district] application; but, which would become junior to, and subservient to a priority date assigned to existing [utilities district] wells based upon the date said wells were drilled. [Twin Platte] is authorized by statute to regulate ground water withdrawals within its district and generally to represent surface water users in its district.

5. [Twin Platte] contends that the statutory provisions which assign a priority date for [the utilities district] wells related to the date the wells were drilled to divert water from the river, being Sections 46-233, 235, 235.01, 235.02, 235.03 and 235.04, all as amended by LB 301, laws of 1993, violate the protection afforded other water rights by the Nebraska and United States of America Constitutions.

6. [Twin Platte] also contends that said LB 301, as compared to other statutory provisions is unconstitutionally amendatory and unworkable and unmanageable by the [department].

On August 9, 1995, the utilities district filed a motion for a determination as to Twin Platte's standing. On August 24, Twin Platte filed a "countermotion." That pleading did not request any action on the part of the department, but, rather, provided argument on the issue of standing. Twin Platte did not request a hearing on either its so-called countermotion or the utilities district's motion.

In an order dated August 28, 1995, the director removed Twin Platte from the listing of parties in the case, finding that it did not have standing in the proceeding. Twin Platte then filed its notice of appeal to the Court of Appeals.

#### IV. ANALYSIS

Before reaching the relevant assignments of error, an initial matter needs to be addressed. Twin Platte asserts in its brief that "[t]he factual and legal issues between the parties were reduced to a 'Case Stated' pursuant to [Neb. Ct. R. of Prac.] 5L, . . . filed with [the department] and is presented for this appeal." Brief for appellant at 1-2. However, the utilities district states that "the Case Stated filed with [the department] was not intended as a Case Stated before this Court because it clearly is not in compliance with [Neb. Ct. R. of Prac.] 5B(13) . . . ." (Emphasis in original.) Brief for appellee at 1.

Neb. Ct. R. of Prac. 5(B)(13) (rev. 1996) provides as follows: Case Stated. The parties may by agreement state the case to be presented to this court on appeal. The case stated shall briefly recite the facts out of which the questions of law arise, and also any substantial conflict in the evidence as to any fact involved. It shall separately identify and quote the rulings of the court complained of, with so much of the record as will fully show the law question involved in such ruling and the exception and contentions of the parties thereon. The case stated shall constitute the bill of exceptions. It must be allowed and certified by the judge who tried the case, filed with the clerk of the district court, made a part of the record of the district court as in other cases, and included therein when the transcript of the record is filed in this court.

The case stated filed with the department did not separately identify and quote the rulings about which complaint is made; indeed, no rulings had been made at the time of its filing. Neither was the case stated certified by the director who issued the order about which complaint is made on appeal. Consequently, the case stated filed for the consideration of the department does not serve as a case stated in this court.

## 1. Hearing

Twin Platte first asserts that the director erred in failing to grant it a hearing on the issue of its standing. However, Twin Platte did not request a hearing on either the utilities district's motion to determine Twin Platte's standing or its own filing. Resolution of this assignment of error is controlled by the rule that an appellate court will not consider an issue on appeal that was not presented to or passed upon by the trial tribunal. See, Seevers v. Potter, 248 Neb. 621, 537 N.W.2d 505 (1995); Kropf v. Kropf, 248 Neb. 614, 538 N.W.2d 496 (1995); Farm Credit Bank v. Stute, 248 Neb. 573, 537 N.W.2d 496 (1995). Therefore, this assignment of error is without merit.

## 2. Standing

Twin Platte next urges that the director erred in determining that it lacked standing to object to the utilities district's application.

Before one is entitled to invoke a tribunal's jurisdiction, one must have standing to sue, which involves having some real interest in the cause of action; in other words, to have standing to sue, one must have some legal or equitable right, title, or interest in the subject matter of the controversy. Harten v. Staab, 249 Neb. 299, 543 N.W.2d 436 (1996); SID No. 57 v. City of Elkhorn, 248 Neb. 486, 536 N.W.2d 56 (1995); City of Ralston v. Balka, 247 Neb. 773, 530 N.W.2d 594 (1995). The purpose of a standing inquiry is to determine whether one has a legally protectable interest or right in the controversy that would benefit by the relief to be granted. *Id.* To have standing to challenge the federal or state constitutionality of a statute, the contestant must be one who is, or is about to be, adversely affected by the language in question and must show that as a consequence of the alleged unconstitutionality, the contestant is deprived of a constitutionally protected right. State ex rel. Dept. of Health v. Jeffrey, 247 Neb. 100, 525 N.W.2d 193 (1994); Styskal v. Wright, 246 Neb. 513, 519 N.W.2d 543 (1994).

Although Twin Platte does not have a water right that would be adversely affected by the utilities district's application and does not assert such a right, it nonetheless presents in its brief a number of arguments for its position that it has standing. It first contends that the case stated acknowledges as a matter of fact as well as law that it is authorized by statute to represent surface water users in its district. But as previously demonstrated, the case stated filed with the director does not serve as a case stated in this court. Moreover, whether Twin Platte is authorized by statute to represent surface water users in its district in litigation is a question of law which, as noted in part II, is to be determined independently by this court.

Second, Twin Platte urges that it has standing by virtue of the fact that some of its constituents have water rights which may be affected by the utilities district's application. In other words, Twin Platte asserts that it has the power to represent the interests of its constituents in this case, even if those constituents choose not to exercise their rights.



As a political subdivision, Twin Platte has only that power delegated to it by the Legislature. A grant of power to a political subdivision is to be strictly construed. In re Applications A-15145, 15146, 15147, and 15148, 230 Neb. 580, 433 N.W.2d 161 (1988). A natural resources district possesses and can exercise the following powers and no others: first, those granted in express words; second, those necessarily or fairly implied in or incident to the powers expressly granted; and third, those essential to the declared objects and purposes of the district, not simply convenient, but indispensable. Wagoner v. Central Platte Nat. Resources Dist., 247 Neb. 233, 526 N.W.2d 422 (1995).

In relevant part, Neb. Rev. Stat. § 2-3299 (Cum. Supp. 1994) defines the purposes of natural resources districts as being "to develop and execute, through the exercise of powers and authorities granted by law, plans, facilities, works and programs relating to ... (5) water supply for any beneficial uses, (6) development, management, utilization, and conservation of ground water and surface water . . . ." Thus, as the director correctly noted, the powers of a natural resources district pertain to the development, management, utilization, and conservation of ground and surface waters. We have neither been cited to nor are we aware of any statute which grants natural resources districts the power to represent the interests of constituents in litigation. It would be stretching our powers of analogy to declare that such authority was necessarily implied in or incident to any express powers, or was indispensably essential to the declared objects and purposes of Twin Platte. See, Wagoner, *supra*; Neb. Rev. Stat. § 2-3201 et seq. (Reissue 1991 & Cum. Supp. 1994). Therefore, the fact that the water rights of the constituents of a natural resources district may be affected by an application to appropriate waters does not confer standing upon such natural resources district to object to the application.

Twin Platte also claims that it has standing because it is entitled to represent the public interest. It cites to § 2-3201 for the proposition that natural resources districts are to see to the welfare of the people, which it claims is synonymous with stating that Twin Platte represents the public interest. Section 2-3201 provides, in pertinent part:

The Legislature hereby recognizes and declares that it is essential to the health and welfare of the people of the State of Nebraska to conserve, protect, develop, and manage the natural resources of this state. The Legislature further recognizes the significant achievements that have been made in the conservation, protection, development, and management of our natural resources and declares that the most efficient and economical method of accelerating these achievements is by creating natural resources districts encompassing all of the area of the state.

Not only is the power to represent the public interest in litigation in which a natural resources district does not otherwise have standing not expressly granted by this statute, neither is it implied in or incident to any express powers, nor indispensably essential to the declared objects and purposes of a natural resources district.

Neb. Rev. Stat. § 46-235(4)(b) (Reissue 1993) provides that the director must take into consideration certain factors in determining whether an application for an appropriation for induced ground water recharge is in the public interest; it does not state that the public interest must be represented by a particular party. Thus, Twin Platte does not have the power to represent the public interest in litigation in which it does not have standing.

Finally, Twin Platte argues that the Legislature has supplanted the common-law concept of standing by enacting Neb. Rev. Stat. § 46-233 (Reissue 1993). That section provides:

(5) Prior to taking action on an application for induced ground water recharge, the Director of Water Resources shall publish notice of such application at the applicant's expense at least once each week for three consecutive weeks in a newspaper of general circulation in the area of the stream segment and also in a newspaper of statewide circulation. The notice shall state that any person having an interest may, in writing, object to the application. . . .

(6) After the director has accepted the application . . . and published notice as required under subsection (5) of this section, the director shall, if he or she determines that a hearing is necessary, set a time and place for a public hearing on the application. . . . All interested parties shall be allowed to testify and present evidence relative to the application.

Twin Platte urges that the term "interest," as used in this section, is broader than the common-law standard of standing. While Twin Platte does not provide a proposed definition of this term, it urges that "[t]he precedent of what happens to the [utilities district] application is of vital importance to [Twin Platte] responsibilities," brief for appellant at 21; "[i]t is of vital interest to [Twin Platte] as to whether the statutes should require [the utilities district] to divert into ponds and canals, saving 'unappropriated water' for use by others upstream anywhere to Wyoming," and "[natural resources districts] have authority to impose restrictions on public water suppliers and may limit their water use to a greater degree or extent than that permitted by [the department]; which certainly describes the interest of [natural resources districts] in this litigation," *Id.* at 22; and "[t]he interest of [Twin Platte] is to see that pumping does not curtail use of the Platte River for other legitimate purposes and preserve flows for its constituency," *Id.* at 26.

There simply is no merit in this argument. The term "interest" has been used by this court in defining the common-law standard of standing. See, *Marten v. Staab*, 249 Neb. 299, 543 N.W.2d 436 (1996); *SID No. 57 v. City of Elkhorn*, 248 Neb. 486, 536 N.W.2d 56 (1995); *City of Ralston v. Balka*, 247 Neb. 773, 530 N.W.2d 594 (1995). There is nothing in the language of the statute which would indicate that the Legislature intended to divert from the common-law standard of standing.

In addition, Twin Platte's broad construction of the term "interest" would lead to an absurd result. The Constitution of this state provides that "[t]he use of the water of every natural stream within the State of Nebraska is hereby dedicated to the people of the state for beneficial purposes . . . ." Neb. Const. art. XV, § 5. If mere interest in the outcome of an application was all that was necessary for standing, then every citizen of the state would have standing to object to an application. In construing a statute, it is presumed that the Legislature intended a sensible rather than an absurd result. Professional Firefighters of Omaha v. City of Omaha, 243 Neb. 166, 498 N.W.2d 325 (1993). Statutory language is to be given its plain and ordinary meaning, and this court will, if possible, try to avoid a construction which would lead to an absurd result. Baker's Supermarkets v. State, 248 Neb. 984, 540 N.W.2d 574 (1995).

Section 46-233 did not supplant the common-law standard of standing. As Twin Platte does not have standing pursuant to that standard, the second assignment of error is also without merit.

#### V. JUDGMENT

The determination that Twin Platte lacks standing requires that we affirm the director's order and makes it unnecessary to consider the other assigned errors.

AFFIRMED.

CITY OF LINCOLN, APPELLEE.

V.

TWIN PLATTE NATURAL RESOURCES DISTRICT, APPELLANT.

APPLICATION A-17312 OF THE CITY OF LINCOLN

250 Neb. 452, 551 N.W.2d 6

NEBRASKA SUPREME COURT CASE NO. S-95-1224

FILED JUNE 28, 1996

Appeal from the Department of Water Resources. Appeal dismissed.

Jess C. Nielsen, of Nielsen & Birch, for appellant.

William F. Austin, Lincoln City Attorney, and Steve Huggenberger for appellee.

1. **Judgments: Jurisdiction: Appeal and Error.** When a jurisdictional question does not involve a factual dispute, its determination is a matter of law, which requires an appellate court to reach a conclusion independent from the decisions made by the lower courts.
2. **Jurisdiction: Appeal and Error.** It is not only within the power, but it is the duty, of an appellate court to determine whether it has jurisdiction over the matter before it.
3. **Administrative Law: Judgments: Time: Appeal and Error.** Even in the absence of statutory authority, an administrative agency has the power to reconsider its own decisions; however, except where the motion to reconsider is one based on newly discovered evidence, the agency's power to reconsider its own order exists only until the aggrieved party files an appeal or the statutory appeal time has expired.
4. **Administrative Law: Time: Appeal and Error.** A motion to reconsider filed with an administrative agency will not toll the statutory time for seeking judicial review.
5. **Administrative Law: Due Process: Notice.** As a general rule, where an administrative body acts in a quasi-judicial manner, due process requires notice and an opportunity for a full and fair hearing at some stage of the agency proceedings.
6. **Administrative Law: Due Process.** The demands of due process do not require a hearing at any particular point in an administrative hearing so long as the requisite hearing is held before the final order becomes effective.

7. Final Orders: Appeal and Error. In a special proceeding, an order is final and appealable if it affects a substantial right of the aggrieved party.

8. Jurisdiction: Final Orders: Appeal and Error. For an appellate court to acquire jurisdiction of an appeal, there must be a final order entered by the tribunal from which the appeal is taken; conversely, an appellate court is without jurisdiction to entertain appeals from nonfinal orders.

White, C.J., Caporale, Fahrbruch, Lanphier, Wright, Connolly, and Gerrrd, JJ.

CAPORALE, J.

The would-be objector, Twin Platte Natural Resources District, appealed to the Nebraska Court of Appeals from the order of the director of the Department of Water Resources removing Twin Platte as an objector to the application of the applicant-appellee, City of Lincoln, for a permit to appropriate public waters from the Platte River to induce the recharge of the ground water at the City's well field near Ashland, Nebraska. In so doing, Twin Platte assigned a number of errors to the director. It then successfully petitioned this court for an order bypassing the Court of Appeals. As we lack jurisdiction, we now dismiss the appeal.

The scope of our review is controlled by the rule that when a jurisdictional question does not involve a factual dispute, its determination is a matter of law, which requires an appellate court to reach a conclusion independent from the decisions made by the lower courts. In re Interest of Noelle E. & Sarah F., 249 Neb. 628, 544 N.W.2d 509 (1996).

The City filed its application with the department on September 9, 1993, and a corrected application on February 25, 1994.

Twin Platte subsequently filed an objection to the application, claiming an interest in the matter because its constituency included landowners and water users with water rights that would be affected by the application.

The City then filed a motion seeking a determination of Twin Platte's status as an objector. The City contended therein that Twin Platte did not have statutory authority to represent the interests of private surface water appropriators in this matter and therefore did not have a sufficient interest in the case to have standing as a party. Twin Platte did not file a response to this motion. Finding that Twin Platte did not have a sufficient interest in the case to have standing as a party, the director removed it as an objector by an order dated October 13, 1995.

On October 30, 1995, Twin Platte filed a motion requesting that the director withdraw his October 13 order and grant it a hearing pursuant to Neb. Rev. Stat. § 46-209 (Supp. 1995), which provides, in pertinent part:

If a decision is made without a hearing, a hearing shall be held at the request of any party to the proceeding if the request is made within fifteen days after the decision is rendered. . . . Upon any hearing, the department shall receive any evidence relevant to the matter under investigation and the burden of proof shall be upon the person making the complaint, petition, and application. After such hearing and investigation, the department shall render a decision in the premises in writing and shall issue such order or orders duly certified as it may deem necessary.

The director granted Twin Platte a hearing, which was held telephonically on November 3, 1995, but, at least so far as the evidence shows, the director at no time set aside or affirmed his October 13 order. Twin Platte filed its notice of appeal on November 9.

It is not only within the power, but it is the duty, of an appellate court to determine whether it has jurisdiction over the matter before it. In re Interest of D.W., 249 Neb. 133, 542 N.W.2d 407 (1996); In re Adoption of Krystal P. & Kile P., 248 Neb. 907, 540 N.W.2d 312 (1995); In re Interest of Krystal P. et al., 248 Neb. 905, 540 N.W.2d 316 (1995).

Neb. Rev. Stat. § 46-210 (Reissue 1993) provides:

If any . . . party . . . interested in irrigation or water power work affected thereby [is] dissatisfied with the decision or with any order adopted, such . . . party . . . may appeal to the Court of Appeals to reverse, vacate, or modify the order complained of. . . . The time for perfecting such appeal shall be limited to thirty days after the rendition of such decision or order . . . .

The question presented is whether Twin Platte's motion requesting the withdrawal of the director's order of October 13, 1995, and the holding of a hearing on the issue of standing, toll the 30-day appeal time set by § 46-210 such that because no order was entered following the hearing, the present appeal is not the subject of a final order.

Even in the absence of statutory authority, an administrative agency has the power to reconsider its own decisions. See Ventura v. State, 246 Neb. 116, 517 N.W.2d 368 (1994). However, except where the motion to reconsider is one based on newly discovered evidence, the agency's power to reconsider its own order exists only until the aggrieved party files an appeal or the statutory appeal time has expired. Id.

In addition, we have held that a motion to reconsider filed with an administrative agency will not toll the statutory time for seeking judicial review, as would a motion for new trial under Neb. Rev. Stat. §§ 25-1143 and 25-1912(2) (Reissue 1995). B. T. Energy Corp. v. Marcus, 222 Neb. 207, 382 N.W.2d 616 (1986) (no jurisdiction acquired where appeal taken more than statutorily specified 30 days after decision of administrative agency notwithstanding intervening nonstatutory request for rehearing).

However, the motion filed by Twin Platte is distinguishable from the motion for rehearing filed in B. T. Energy Corp. because Twin Platte was not afforded a hearing prior to the entry of the October 13 order. As there had been no initial hearing, the motion for a hearing pursuant to § 46-209 cannot be considered one for rehearing.

As a general rule, where an administrative body acts in a quasi-judicial manner, due process requires notice and an opportunity for a full and fair hearing at some stage of the agency proceedings. Stauffer v. Weedlun, 188 Neb. 105, 195 N.W.2d 218 (1972), appeal dismissed 409 U.S. 972, 93 S. Ct. 307, 34 L. Ed. 2d 236. However, the "'demands of due process do not require a hearing at . . . any particular point . . . in an administrative proceeding so long as the requisite hearing is held before the final order becomes effective.'" Chase v. Board of Trustees of Nebraska State Colleges, 194 Neb. 688, 695-96, 235 N.W.2d 223, 228 (1975).

In a special proceeding such as is involved here, an order is final and appealable if it affects a substantial right of the aggrieved party. State v. Schlund, 249 Neb. 173, 542 N.W.2d 421 (1996); In re Adoption of Krystal P. & Kile P., *supra*; In re Interest of R.G., 238 Neb. 405, 470 N.W.2d 780 (1991). As the October 13 order removed Twin Platte from the proceeding, it affected a substantial right Twin Platte claimed and would have been appealable had Twin Platte not sought a hearing as provided in § 46-209. However, as Twin Platte requested a hearing pursuant to the statutory scheme at issue, the October 13 order did not become an effective final order.

For an appellate court to acquire jurisdiction of an appeal, there must be a final order entered by the tribunal from which the appeal is taken. Conversely, an appellate court is without jurisdiction to entertain appeals from nonfinal orders. Schlund, supra; Village of Orleans v. Dietz, 248 Neb. 806, 539 N.W.2d 440 (1995); Olsen v. Olsen, 248 Neb. 393, 534 N.W.2d 762 (1995). Thus, the answer to the question presented is in the affirmative: that is to say, as no ruling resulting from the hearing mandated and granted on the October 13 order is contained in the record, there is no appealable final order. As a consequence, we lack jurisdiction to consider this appeal.

APPEAL DISMISSED.

PONDEROSA RIDGE LLC, APPELLANT,

v.

BANNER COUNTY ET AL., APPELLEES,

APPLICATION TA-19 OF PONDEROSA RIDGE LLC.

250 Neb. 944, 554 N.W.2d 151

NEBRASKA SUPREME COURT CASE NO. S-95-1228

FILED OCTOBER 18, 1996

Appeal from the Department of Water Resources. Affirmed.

Clark G. Nichols, of Nichols, Douglas, Kelly, and Meade, P.C., for appellant.

James M. Worden, Banner County Attorney, for appellee County.

James M. Mathis, of Holtorf, Kovarik, Ellison & Mathis, P.C., for appellee North Platte Natural Resources District.

Stephen D. Hossman, of Mattson, Ricketts, Davies, Stewart & Calkins, for appellees Eldon Lundberg, Dale Ward, and Wayne Palm.

1. Administrative Law: Waters: Statutes: Appeal and Error. In an appeal from the Department of Water Resources, an appellate court's review of the director's factual determinations is limited to deciding whether such determinations are supported by competent and relevant evidence and are not arbitrary, capricious, or unreasonable; however, on questions of law, which include the meaning of statutes, a reviewing court is obligated to reach its conclusions independent of the legal determinations made by the director.

2. Standing. In order to have standing to invoke a tribunal's jurisdiction, one must have some legal or equitable right, title, or interest in the subject of the controversy.

3. Constitutional Law: Statutes: Standing. Standing to challenge the constitutionality of a statute under the federal or state Constitution depends upon whether one is, or is about to be, adversely affected by the language in question; to establish standing, the contestant must show that as a consequence of the alleged unconstitutionality, the contestant is, or is about to be, deprived of a protected right.



4. Standing: Courts: Jurisdiction: Parties. Because the requirement of standing is fundamental to a court's exercising jurisdiction, a litigant or a court before which a case is pending can raise the question of standing at any time during the proceeding.
5. Constitutional Law: Statutes: Presumptions. A statute is presumed to be constitutional, and all reasonable doubts will be resolved in favor of its constitutionality.
6. Constitutional Law: Statutes: Proof. The unconstitutionality of a statute must be clearly demonstrated before a court can declare the statute unconstitutional.
7. \_\_\_\_: \_\_\_\_: \_\_\_\_\_. The burden of establishing the unconstitutionality of a statute is on the one attacking its validity.
8. Constitutional Law: Legislature. While the Legislature may not delegate legislative power to an administrative or executive authority, the Legislature has the power to authorize an administrative or executive department to make rules and regulations to carry out an expressed legislative purpose, or for the complete operation and enforcement of a law within designated limitations; however, the standards by which the granted powers are to be administered must be clearly and definitely stated in the authorizing act and may not rest on indefinite, obscure, or vague generalities, or upon extrinsic evidence not readily available.
9. \_\_\_\_: \_\_\_\_\_. Where the Legislature has provided reasonable limitations and standards for carrying out delegated duties, there is no unconstitutional delegation of legislative authority.
10. Constitutional Law: Waters: Words and Phrases. Water is an article of commerce, implicating the Commerce Clause of the U.S. Constitution.
11. Statutes: Waters: Public Purpose: Appeal and Error. Where a statute regulates water even-handedly to effectuate a legitimate local public interest, and its effects on interstate commerce are only incidental, the statute will be upheld unless the burden imposed on such commerce is clearly excessive in relation to the putative local benefits.
12. Administrative Law: Words and Phrases. A decision is arbitrary when it is made in disregard of the facts or circumstances and without some basis which would lead a reasonable person to the same conclusion.
13. \_\_\_\_: \_\_\_\_\_. A capricious decision is one guided by fancy rather than by judgment or settled purpose; such a decision is apt to change suddenly, it is freakish, whimsical, humorous.
14. \_\_\_\_: \_\_\_\_\_. The term "unreasonable" can be applied to an administrative decision only if the evidence presented leaves no room for differences of opinion among reasonable minds.

15. Actions: Parties: Proof. Generally, it is the party asserting the affirmative of an issue that has the burden of proving that issue.

White, C.J., Caporale, Lanphier, Wright, Connolly, and Gerrard, JJ., and Rist, D.J.,

CAPORALE, J.

#### I. STATEMENT OF CASE

The appellant, Ponderosa Ridge LLC, a Nebraska limited liability company, applied for a permit to transfer ground water from a well located in Banner County, Nebraska, to Laramie County, Wyoming. The appellees, Banner County, Eldon Lundberg, Wayne Palm, Dale Ward, and North Platte Natural Resources District filed objections, and the director of the Department of Water Resources denied the application. In appealing, Ponderosa Ridge asserts, in summary, that the director's order is arbitrary, capricious, and unreasonable in that it is (1) contrary to law and (2) not supported by the evidence. We affirm.

#### II. BACKGROUND

The application requested a transfer of a maximum of 1,532 acre-feet of water per year at a rate of no more than 1,368,000 gallons per day. The water was to be used to flush pig production facilities and then stored in the lagoon upstream from Ponderosa Ridge's well, which is located approximately 50 feet from the Nebraska-Wyoming border. Water from the lagoon was then to be used in center-pivot systems to irrigate land in Wyoming. The well was to be continuously operated 24 hours a day, 356 days a year, and was to provide a "cone of depression" which would trap any leakage from the lagoon and prevent any pollution or contamination of the aquifer downstream.

In entering his order of denial, the director determined that granting the permit would result in a beneficial use of the water, but that a supply developed from sources in Wyoming would be sufficient to meet the needs of Ponderosa Ridge, that the negative effects the withdrawal of ground water might cause could not be quantitatively determined, and that the expected impacts upon future demands were unclear. The facts relating to these findings are set forth in parts IV(1)(c)(1) and (2) below.

#### III. SCOPE OF REVIEW

In an appeal from the department, an appellate court's review of the director's factual determinations is limited to deciding whether such determinations are supported by competent and relevant evidence and are not arbitrary, capricious, or unreasonable. Central Platte NRD v. City of Fremont, ante p. 252, 549 N.W.2d 112 (1996). However, on questions of law, which include the meaning of statutes, a reviewing court is obligated to reach its conclusions independent of the legal determinations made by the director. Id.

## IV. ANALYSIS

Before we turn our attention to the summarized assignments of error, we consider whether all of the objectors had the requisite standing to challenge Ponderosa Ridge's application before the director. We have recently reaffirmed that in order to have standing to invoke a tribunal's jurisdiction, one must have some legal or equitable right, title, or interest in the subject of the controversy. See, Metropolitan Utilities Dist. v. Twin Platte NRD, ante p. 442, 550 N.W.2d 907 (1996); Marten v. Staab, 249 Neb. 299, 543 N.W.2d 436 (1996); SID No. 57 v. City of Elkhorn, 248 Neb. 486, 536 N.W.2d 56 (1995). Standing to challenge the constitutionality of a statute under the federal or state Constitution depends upon whether one is, or is about to be, adversely affected by the language in question. To establish standing, the contestant must show that as a consequence of the alleged unconstitutionality, the contestant is, or is about to be, deprived of a protected right. See, Metropolitan Utilities Dist., supra; State ex rel. Dept. Of Health v. Jeffrey, 247 Neb. 100, 525 N.W.2d 193 (1994); Styskal v. Wright, 246 Neb. 513, 519 N.W.2d 543 (1994). We have also explained that the fact that water rights of the constituents of a natural resources district may be affected by an application to appropriate water does not confer standing upon such a district to object to the application. See Metropolitan Utilities Dist., supra.

The record establishes that the individual objectors Lundberg and Ward had water use interests to protect; however, we are not directed to, nor do we find, any evidence that the individual objector Palm had any such interests. Neither have we been directed to, nor do we find, any evidence that the objectors Banner county and North Platte Natural Resources District had any such interests. Indeed, Banner County advised the director that it was appearing on behalf of its residents, and North Platte Natural Resources District stated that it was not "trying to be adversarial, necessarily, to any particular party," but, rather, that it was appearing to protect the public interest.

Standing relates to a court's power, that is, jurisdiction, to address the issues presented and serves to identify those disputes which are appropriately resolved through the judicial process. State v. Baltimore, 242 Neb. 562, 495 N.W.2d 921 (1993). See Whitmore v. Arkansas, 495 U.S. 149, 110 S. Ct. 1717, 109 L. Ed. 2d 135 (1990). Because the requirement of standing is fundamental to a court's exercising jurisdiction, a litigant or a court before which a case is pending can raise the question of standing at any time during the proceeding. Baltimore, supra. Under the record presented, we find that Lundberg and Ward were the only objectors properly before the director.

## 1. Law Claim

Ponderosa Ridge's claim that the director's order of denial is contrary to law rests on three premises: Neb. Rev. Stat. § 46-613.01 (Reissue 1993) unlawfully delegates legislative power to the director, in violation of Neb. Const. Art. 11, § 1, and art. 11, § 1; the statute is so vague as to deny Ponderosa Ridge the due process of law under U.S. Const. Amend. XIV; and the statute, both facially and as applied, discriminates against interstate commerce in violation of U.S. Const. Art. 1, § 8, cl. 3.

In considering these propositions, we bear in mind that a statute is presumed to be constitutional, and all reasonable doubts will be resolved in favor of its constitutionality. State v. Carpenter, ante p. 427, 551 N.W.2d 518 (1996); Swanson v. State, 249 Neb. 466, 544 N.W.2d 333 (1996); CenTra, Inc. v. Chandler Ins. Co., 248 Neb. 844, 540 N.W.2d 318 (1995); Callan v. Balka, 248 Neb. 469, 536 N.W.2d 47 (1995). The unconstitutionality of a statute must be clearly demonstrated before a court can declare the statute unconstitutional. Swanson, supra; Pick v. Nelson, 247 Neb. 487, 528 N.W.2d 309 (1995); Hlava v. Nelson, 247 Neb. 482, 528 N.W.2d 306 (1995). The burden of establishing the unconstitutionality of a statute is on the one attacking its validity. Carpenter, supra; Swanson, supra; Kuchar v. Krings, 248 Neb. 995, 540 N.W.2d 582 (1995); Chrysler Motors Corp. v. Lee Janssen Motor Co., 248 Neb. 322, 534 N.W.2d 309 (1995).

(a) Unlawful Delegation

Section 46-613.01 provides:

The Legislature recognizes and declares that the maintenance of an adequate source of ground water within this state is essential to the social stability of the state and the health, safety, and welfare of its citizens and that reasonable restrictions on the transportation of ground water from this state are a proper exercise of the police powers of the state. The need for such restrictions, which protect the health, safety, and general welfare of the citizens of this state, is hereby declared a matter of legislative determination.

Any person, firm, city, village, municipal corporation, or other entity intending to withdraw ground water from any water well located in the State of Nebraska and transport it for use in another state shall apply to the Department of Water Resources for a permit to do so. In determining whether to grant such permit, the Director of Water Resources shall consider:

- (1) Whether the proposed use is a beneficial use of ground water;
- (2) The availability to the applicant of alternative sources of surface or ground water;
- (3) Any negative effect of the proposed withdrawal on surface or ground water supplies needed to meet reasonable future demands for water in the area of the proposed withdrawal; and
- (4) Any other factors consistent with the purposes of this section that the director deems relevant to protect the interests of the state and its citizens.

Issuance of a permit shall be conditioned on the applicant's compliance with the rules and regulations of the natural resources district from which the water is to be withdrawn. The applicant shall be required to provide access to his or her property at reasonable times for

purposes of inspection by officials of the district or the Department of Water Resources.

The director may include such reasonable conditions on the proposed use as he or she deems necessary to carry out the purposes of this section.

In arguing that the statute unconstitutionally delegates legislative authority, Ponderosa Ridge contends that "[w]ith the exception of beneficial use, the statute gives no guidance to [Ponderosa Ridge], or the [d]irector, as to how to apply [the] factors. Nor does it define the factors." Brief for appellant at 19.

In Lincoln Dairy Co. v. Finigan, 170 Neb. 777, 780-81, 104 N.W.2d 227, 230-31 (1960), we observed:

It is fundamental that the Legislature may not delegate legislative power to an administrative or executive authority... The Legislature does have power to authorize an administrative or executive department to make rules and regulations to carry out an expressed legislative purpose, or for the complete operation and enforcement of a law within designated limitations. Such authority is administrative in its nature and its use by administrative officers is essential to the complete exercise of the powers of all departments....

The limitations of the power granted and the standards by which the granted powers are to be administered must, however, be clearly and definitely stated in the authorizing act.

Such standards may not rest on indefinite, obscure, or vague generalities, or upon extrinsic evidence not readily available. Bosselman, Inc. v. State, 230 Neb. 471, 432 N.W.2d 226 (1988). See, also, Kwik Shop v. City of Lincoln, 243 Neb. 178, 498 N.W.2d 102 (1993).

However, where the Legislature has provided reasonable limitations and standards for carrying out the delegated duties, there is no unconstitutional delegation of legislative authority. Bamford v. Upper Republican Nat. Resources Dist., 245 Neb. 299, 512 N.W.2d 642 (1994), cert. denied \_\_\_ U.S. \_\_\_, 115 S. Ct. 201, 130 L. Ed. 2d 131; Bosselman, Inc., supra; In re Application U-2, 226 Neb. 594, 413 N.W.2d 290 (1987). In State ex rel. Douglas v. Nebraska Mortgage Finance Fund, 204 Neb. 445, 464-65, 283 N.W.2d 12, 24 (1979), we wrote:

The exercise of a legislatively delegated authority to make rules and regulations to carry out an expressed legislative purpose, or for the complete operation or enforcement of a law with clearly designated limitations and standards, is not an exercise of legislative power....

The question of how far the Legislature should go in filling in the details of the standards which an administrative agency is to apply raises large issues of policy in which the Legislature has a wide discretion, and the court should be reluctant to interfere with such discretion. Such standards in conferring discretionary power upon an administrative agency must be reasonably adequate, sufficient, and definite for the guidance of the agency in the exercise of the power conferred upon it and must also be sufficient to enable those affected to know their rights and obligations.... The modern tendency is to be more liberal in permitting grants of discretion to an administrative agency in order to facilitate the administration of laws as the complexity of economic and governmental conditions increases.

See, also, Bamford, supra; Kwik Shop, supra; Bosselman, Inc., supra; In re Application U-2, supra. Delegation of legislative power is most commonly indicated where the relations to be regulated are highly technical or where regulation requires a course of continuous decision. Anderson v. Tiemann, 182 Neb. 393, 155 N.W.2d 322 (1967), appeal dismissed 390 U.S. 714, 88 S. Ct. 1418, 20 L. Ed. 2d 254 (1968).

We have acknowledged the difficulties inherent in requiring the Legislature to spell out each standard in areas of complex fields where expanding technology and complex theories change rapidly. Bamford, supra, and the Legislature has recognized the expertise and experience needed to determine the difficult questions presented in the overall management of water in this state when it required, pursuant to Neb. Rev. Stat. § 46-701 (Reissue 1993), that the director be a professional engineer with at least 5 years' experience in a position of responsibility in irrigation work, Bamford, supra; In re Application U-2, supra.

The question, therefore, is whether the challenged statute provides the director with adequate, sufficient, and definite standards within which to exercise his or her discretion. Section 46-613.01 provides four factors that the director must consider in determining whether to grant a permit to withdraw ground water and transport it to another state. The first of these is whether the proposed use is a beneficial use of ground water. Ponderosa Ridge concedes in its brief that this factor is not vague and thus provides adequate, sufficient, and definite standards within which the director must exercise his or her discretion. Indeed, the term "beneficial use" is found throughout the statutes pertaining to water use and is a term used in the Nebraska Constitution. Neb. Const. art. XV § 6; Neb. Rev. Stat. §§ 46-233.01(2)(d), 46-242(1), 46-246, 46-252(1), 46-288(2), and 46-642 (Reissue 1993).

The second factor is the availability to an applicant of alternative sources of surface or ground water. Ponderosa Ridge complains that as this factor is not defined, its impact cannot be determined. That is to say, according to Ponderosa Ridge, the statute does not specify whether there must be no water at all available for appropriation from another source, or whether cost to the applicant for alternative sources is a consideration. Ponderosa Ridge's complaint seems to be that this factor is subject to interpretation by the director; that is, the impact of this factor will vary from case to case, depending on the facts of each case. But just as the fact that

a term is subject to interpretation by an administrative agency does not render the term unconstitutionally vague, see, Good Samaritan Hospital v. Shalala, 508 U.S. 402, 113 S. Ct. 2151, 124 L. Ed. 2d 368 (1993); Vulcraft v. Karnes, 229 Neb. 676, 428 N.W.2d 505 (1988); Hadden v. Aitken, 156 Neb. 215, 55 N.W.2d 620 (1952), overruled on other grounds, Stauffer v. Weedlun, 188 Neb. 105, 195 N.W.2d 218 (1972), neither does such a circumstance in and of itself mean that there has been an unlawful delegation of legislative power. The test, as noted previously, is whether the director has been provided with an adequate, sufficient, and definite standard with which to exercise his or her discretion. By being told that the availability of water is a factor to be considered, such has been accomplished. The Legislature cannot be expected to foresee every possible circumstance under which it might be said that water is or is not available. The questioned language certainly puts an applicant, any objector, and the director on notice that the availability of water to an applicant is to be considered.

The third factor is whether the proposed withdrawal would have a negative effect on surface or ground water supplies needed to meet reasonable future demands in the area of the proposed withdrawal. Given the language of § 46-613.01 that the "Legislature recognizes and declares that the maintenance of an adequate source of ground water within this state is essential to the social stability of the state and the health, safety, and welfare of its citizens," this factor is also sufficiently definite to put everyone, including the director, on notice of what is to be considered.

The fourth and last factor allows the director to consider any other factor consistent with the purposes of the statute which the director deems relevant to protect the interests of the state and its citizens. In this regard, the director noted in his order that although some of the parties raised issues with which he had not dealt, in view of his other findings, resolution of those issues was not required. He then specifically declined to apply this statutory factor. Thus, as Ponderosa Ridge has not been, and is not about to be, adversely affected by that factor it has no standing to challenge it. See discussion in part IV above.

For the foregoing reasons, it cannot be said in this case that § 46-613.01 delegates legislative power to the director, in violation of Neb. Const. art. 11, § 1, or art. 111, § 1.

#### (b) Due Process Vagueness

When a legislative enactment is challenged on vagueness grounds, the issue is whether the two requirements of procedural due process are met: (1) adequate notice to citizens and (2) adequate standards to prevent arbitrary enforcement. In other words, due process requires that an enactment supply (1) a person of ordinary intelligence a reasonable opportunity to know what is prohibited and (2) explicit standards for those who apply it. Bamford v. Upper Republican Nat. Resources Dist., 245 Neb. 299, 512 N.W.2d 642 (1994), cert. Denied U.S., 115 S. Ct. 201, 130 L. Ed. 2d 131; Kwik Shop v. City of Lincoln, 243 Neb. 178, 498 N.W.2d 102 (1993). As discussed in the immediately preceding subsection of this opinion, the challenged factors applied by the director provide the applicant, objectors, and the director with sufficient notice and standards. Therefore, the challenged statute is not unconstitutionally vague, in violation of U.S. Const. Amend. XIV.

## (c) Discrimination Against Interstate Commerce

In Sporhase v. Nebraska ex rel. Douglas, 458 U.S. 941, 102 S. Ct. 3456, 73 L. Ed. 2d 1254 (1982), the U.S. Supreme Court held that water was an article of commerce implicating the Commerce Clause of the U.S. Constitution. See U.S. Const. art. 1, § 8, cl. 3. However, the fact that water is an article of commerce and that Congress has not exercised federal legislation in the area "does not foreclose state regulation of its water resources, of the uses of water within the State, or indeed, of interstate commerce in water." 458 U.S. at 954. In Pike v. Bruce Church, Inc., 397 U.S. 137, 142, 90 S. Ct. 844, 25 L. Ed. 2d 174 (1970), the U.S. Supreme Court provided the general rule for determining the validity of state statutes affecting interstate commerce:

Where the statute regulates even-handedly to effectuate a legitimate local public interest, and its effects on interstate commerce are only incidental, it will be upheld unless the burden imposed on such commerce is clearly excessive in relation to the putative local benefits.... If a legitimate local purpose is found, then the question becomes one of degree. And the extent of the burden that will be tolerated will of course depend on the nature of the local interest involved, and on whether it could be promoted as well with a lesser impact on interstate activities.

Richard S. Harnsberger et al., Interstate Transfers of Water: State Options After Sporhase, 70 Neb. L. Rev. 754, 769 (1991), states:

To pass constitutional muster under the Bruce Church test, a statute that burdens interstate commerce must serve a legitimate local interest and operate even-handedly on both interstate and intrastate commerce. If it does, the Court then weighs the beneficial local effects to be produced against the burden imposed on interstate commerce. State legislation will be upheld only when it incidentally burdens or discriminates against interstate commerce; state legislation that imposes burdens on commerce that are clearly excessive in relation to local benefits is invalid. Where burdens are not clearly excessive in relation to the local benefits, the constitutionality of a statute then depends on the character of the local interest and whether it could be promoted equally well by means having a lesser impact on interstate activities.

In Sporhase, supra, the U.S. Supreme Court held that a portion of the predecessor statute to the current § 46-613.01 was an unconstitutional burden on interstate commerce. The predecessor to the challenged statute provided:

Any person, firm, city, village, municipal corporation or any other entity intending to withdraw ground water from any well or pit located in the State of Nebraska and transport it for use in an adjoining state shall apply to the Department of Water Resources for a permit to do so. If the Director of Water Resources finds



that the withdrawal of the ground water requested is reasonable, is not contrary to the conservation and use of ground water, and is not otherwise detrimental to the public welfare, he shall grant the permit if the state in which the water is to be used grants reciprocal rights to withdraw and transport ground water from that state for use in the State of Nebraska.

§ 46-613.01 (Reissue 1978).

(I) Facial Validity

The U.S. Supreme Court stated that a facial examination of the first three conditions set forth in the predecessor statute did not impermissibly burden interstate commerce.

The State's interest in conservation and preservation of ground water is advanced by the first three conditions in § 46-613.01 for the withdrawal of water for an interstate transfer.... Although Commerce Clause concerns are implicated by the fact that § 46-613.01 applies to interstate transfers but not to intrastate transfers, there are legitimate reasons for the special treatment accorded requests to transport ground water across state lines. Obviously, a State that imposes severe withdrawal and use restrictions on its own citizens is not discriminating against interstate commerce when it seeks to prevent the uncontrolled transfer of water out of the State. An exemption for interstate transfers would be inconsistent with the ideal of evenhandedness in regulation. At least in the area in which appellants' Nebraska tract is located, the first three standards of § 46-613.01 may well be no more strict in application than the limitations upon intrastate transfers imposed by the Upper Republican Natural Resources District.

Moreover, in the absence of a contrary view expressed by Congress, we are reluctant to condemn as unreasonable, measures taken by a State to conserve and preserve for its own citizens this vital resource in times of severe shortage. Our reluctance stems from the "confluence of [several] realities." Hicklin v. Orbeck, 437 U.S. 518, 534[, 98 S. Ct. 2482, 57 L. Ed. 2d 397] (1978). First, a State's power to regulate the use of water in times and places of shortage for the purpose of protecting the health of its citizens--and not simply the health of its economy--is at the core of its police power. For Commerce Clause purposes, we have long recognized a difference between economic protectionism, on the one hand, and health and safety regulation, on the other. See H. P. Hood & Sons v. Du Mond, 336 U.S. 525, 533[, 69 S. Ct. 657, 93 L. Ed. 865] (1949). Second, the legal expectation that under certain circumstances each State may restrict water within its borders has been fostered over the years not only by our equitable

apportionment decrees. see, e.g., Wyoming v. Colorado, 353 U.S. 953[, 77 S. Ct. 865, 1 L. Ed. 2d 906] (1957), but also by the negotiation and enforcement of interstate compacts. Our law therefore has recognized the relevance of state boundaries in the allocation of scarce water resources. Third, although appellee's claim to public ownership of Nebraska ground water cannot justify a total denial of federal regulatory power, it may support a limited preference for its own citizens in the utilization of the resource. See Hicklin v. Orbeck, supra. at 533-534. In this regard, it is relevant that appellee's claim is logically more substantial than claims to public ownership of other natural resources. See supra, at 950-951. Finally, given appellee's conservation efforts, the continuing availability of ground water in Nebraska is not simply happenstance; the natural resource has some indicia of a good publicly produced and owned in which a State may favor its own citizens in times of shortage.

Sporhase v. Nebraska ex rel. Douglas, 458 U.S. 941, 955057, 102 S. Ct. 3456, 73 L. Ed. 2d 1254 (1982). However, the Court did find that the reciprocity provision of the predecessor statute violated the Commerce Clause and was thus unconstitutional. As Colorado forbid interstate transfers of ground water, the reciprocity provision operated as a barrier to commerce between Nebraska and Colorado. Nebraska thus bore the initial burden of demonstrating a close fit between the reciprocity requirement and the asserted local purpose of conservation and preservation. The Court concluded that this burden was not met because there was no evidence that the restriction was narrowly tailored to the conservation and preservation rationale. On remand, we ruled that the reciprocity provision was severable from the statute and that the remainder constituted a viable statute. State ex rel. Douglas v. Sporhase, 213 Neb. 484, 329 N.W.2d 855 (1983).

Two other cases involving similar issues, City of El Paso v. Reynolds, 563 F. Supp. 379(D.N.M. 1983)(El Paso I), and City of El Paso v. Reynolds, 597 F. Supp. 694(D.N.M. 1984) (El Paso II), are of note. In El Paso I, the city, located in the State of Texas, sought to transfer ground water from New Mexico to Texas. New Mexico denied the city's applications on the ground that the New Mexico Constitution precluded utilization of New Mexico ground water outside the borders of the state. A New Mexico statute also expressly prohibited the transport of ground water from New Mexico for use in another state.

The city then sought a federal court declaration that New Mexico's ground water embargo was unconstitutional and sought an injunction against its enforcement. The federal district court held that the ground water embargo violated the Commerce Clause of the U.S. Constitution and enjoined the defendants from enforcing it. The court reasoned that as New Mexico's embargo barred the export of ground water absolutely, it was an explicit barrier to interstate commerce and subject to the strictest scrutiny; i.e., the defendants were required to "demonstrate that the embargo serve[d] a legitimate local purpose, that it [was] narrowly tailored to that purpose and that there [were] no adequate nondiscriminatory alternatives." El Paso I, 563 F. Supp. at 388. The defendants asserted that the purpose of the overall system of ground water

justify a limited, nondiscriminatory burden on interstate commerce, it could not support a total ban on interstate transportation of ground water.

The New Mexico Legislature then repealed the challenged statute, enacted provisions dealing with the out-of-state use of water, and otherwise amended New Mexico's water code. El Paso II. Following these enactments, the defendants appealed the court's decision in El Paso I to the U.S. Court of Appeals for the Tenth Circuit, urging that the case had become moot. The Tenth Circuit vacated the district court's judgment and remanded the matter for consideration in light of the intervening change in New Mexico law.

In El Paso II, the city challenged the constitutionality of the intervening legislation. The new export statute required New Mexico's state engineer to find that an applicant's withdrawal and transportation of water for use outside the state would not impair existing water rights, would not be contrary to the conservation of water within the state, and was not otherwise detrimental to the public welfare of the citizens of New Mexico in order to approve an application. The city claimed that allowing exports only when they were not contrary to the conservation of water within the state and not otherwise detrimental to the public welfare of the citizens of New Mexico unconstitutionally discriminated against interstate commerce. The federal district court ruled otherwise, noting that on its face, the statute appeared to apply the conservation and public welfare criteria evenhandedly, as the new export statute mirrored the requirements of the statute governing applications for new in-state appropriations of ground water from declared basins. In addition, the court wrote:

Although the court in Sporhase did not delineate the extent to which a state may prefer its own citizens in the utilization of water, it provided some guidelines. A state may not limit water exports merely to protect local economic interests.... This is true even though the health of the state's economy has a direct bearing on the public welfare of its citizens.... Other than excluding economic interests, however, the Court did not limit the public welfare interests a state may protect by regulating interstate commerce in ground water.

On its face, [the new export statute] does not direct the State Engineer to deny applications for exports that would be detrimental only to the economic interests of New Mexico's citizens. "Public welfare" is a broad term including health and safety, recreational, aesthetic, environmental and economic interests. Admittedly, except to the extent that it refers to bare human survival, every aspect of the public welfare has economic overtones. This does not mean that New Mexico may constitutionally exercise a limited preference for its citizens only when their survival is at stake." The Supreme Court in Sporhase did not equate "public welfare" with "human survival." However, when the State exercises a preference for its citizens under the rubric of protecting their public welfare and economic interests are implicated, the resulting burden on interstate commerce must be

weighed against the putative, non-economic local benefits... If the public welfare criterion is used to effectuate simple economic protectionism, a per se rule of invalidity will be applied... If it is used to promote a legitimate purpose with only incidental burdens on interstate commerce, the Court must try to accommodate the competing local and national interests... If equally effective, less burdensome alternatives are available, the State must use them....

....

...The term "public welfare" includes many interests, some of which the State may legitimately advance by regulating water exportation. The statutory use of the term is not forbidden since it can be narrowed by construction in this court, in the state administrative proceedings and in the state courts.

El Paso II, 597 F. Supp. At 700-02. As for the conservation factor, the court stated that "[a] state may ... 'conserve' water within its borders for the use of its citizens to the same limited extent that it may prefer its citizens in the utilization of the resource." Id. At 702.

The city also objected to six additional factors that the state engineer was required to consider when acting upon any application to export ground water. The first four factors required the state engineer to determine whether there were water shortages within the state which could be alleviated by the intrastate transportation of the water sought for export. The El Paso II court found that there was a legitimate reason for this requirement in that a determination of whether a shortage of water existed in the state was necessary if the state engineer was to constitutionally exercise a preference for the citizens of New Mexico in accordance with Sporhase v. Nebraska ex rel. Douglas, 458 U.S. 941, 102 S. Ct. 3456, 73 L. Ed. 2d 1254 (1982). The remaining two factors required an evaluation of the export applicant's water supply, of the demand placed on that supply, and of the alternative sources of supply available to the applicant in the state of import. The court found that there was also a legitimate reason for this requirement in that a state may favor its own citizens in the utilization of scarce water resources unless the burden imposed on interstate commerce is clearly excessive in relation to the putative local benefits, and the local benefits cannot be weighed against the burdens on commerce without knowledge of the export applicant's need for the water relative to that of prospective in-state users. The El Paso II court did, however, find those portions of the new legislation that required the application of conservation and public welfare criteria to all interstate uses of ground water, but only to some intrastate users, to be unconstitutional as discriminating on their face against interstate commerce. In that regard, the court wrote:

While the State may constitutionally regulate water usage to promote the conservation of water and the public welfare of its citizens, it may not require interstate commerce to shoulder the entire burden of furthering those interests. There is no legitimate reason to deny interstate transfers and domestic wells

if detrimental to those interests yet permit intrastate transfers and domestic wells when they are detrimental to them.

El Paso II, 597 F. Supp. at 704.

In contrast, the transportation of Nebraska ground water from the underlying land for any use, interstate or intrastate, is severely curtailed. The transportation of ground water for intrastate use is prohibited except for specific statutory exceptions. See, Neb. Rev. Stat. §§ 46-638 through 46-650 and 46-675 through 46-690 (Reissue 1993); Neb. Rev. Stat. § 46-691 (Supp. 1995). See, also, Sorensen v. Lower Niobrara Nat. Resources Dist., 221 Neb. 180, 190, 376 N.W.2d 539, 547 (1985) ("[b]y enacting the Municipal and Rural Domestic Ground Water Transfers Permit Act as a part of Nebraska's policy, the Legislature altered certain aspects of common law governing use of ground water. Permittees under the act are exonerated from the common-law prohibition against transfer and transportation of ground water"); State ex rel. Douglas v. Sporhase, 208 Neb. 703, 706-07, 305 N.W.2d 614, 617 (1981) ("[s]ince the Nebraska common law of ground water permitted use of the water only on the overlying land, legislative action was necessary to allow for transfers off the overlying land, even for as pressing a need as supplying urban water users.... [T]he Legislature has the power to determine public policy with regard to ground water and...it may be transferred from the overlying land only with the consent of and to the extent prescribed by the public through its elected representatives"), reversed on other grounds 458 U.S. 941, 102 S. Ct. 3456, 73 L. Ed. 2d 1254 (1982). If a proposed intrastate use comes within the purview of the Municipal and Rural Domestic Ground Water Transfers Permit Act, §§ 46-638 through 46-650, or the Industrial Ground Water Regulatory Act, §§ 46-675 through 46-690, the prospective user of the ground water is required to apply for a permit to do so, similar to the requirements imposed on interstate transportation of ground water. If a proposed intrastate use comes within the purview of the ground water transfer law, § 46-691, the applicable natural resources district is required to conduct an investigation of the withdrawal and transfer of ground water if an affected party objects to the transfer, and may prohibit the transfer if it does not comply with the district's rules and regulations or is required to request a hearing before the Department of Water Resources if the proposed transfer does not meet certain statutory requirements.

The Municipal and Rural Domestic Ground Water Transfers Permit Act regulates the transfer of ground water for the supply of water to inhabitants of cities, villages, or rural areas for domestic or municipal purposes. In order to transfer ground water for such a purpose, a public water supplier is required to make an application to the director of the Department of Water Resources for a permit. § 46-639. Upon receiving an application, the director is required to cause a notice of such application to be published, and the notice must state that any interested person may object to and request a hearing on the application. § 46-640. The director must grant the application if he or she finds that the withdrawal and transportation of ground water requested by an applicant are reasonable, are not contrary to the conservation and beneficial use of ground water, and are not otherwise detrimental to the public welfare. § 46-642.

The Industrial Ground Water Regulatory Act governs the use of water for industrial purposes. Any person wanting to transfer ground water from aquifers located

within the State of Nebraska for industrial purposes is required to apply for a permit to do so. §§ 46-677 and 46-678. After the director accepts the application for such a permit, he or she is required to set a time and place for a public hearing on the application. § 46-680. The director shall grant the permit only if he or she finds that the applicant's withdrawal and any transfer of ground water are in the public interest. In determining whether the withdrawal and transfer are in the public interest, the director is required to consider:

(a) Possible adverse effects on existing surface or ground water users;

(b) The effect of the withdrawal and any transfer of ground water on surface or ground water supplies needed to meet reasonably anticipated domestic and agricultural demands in the area of the proposed ground water withdrawal;

(c) The availability of alternative sources of surface or ground water reasonably accessible to the applicant in or near the region of the proposed withdrawal or use;

(d) The economic benefit of the applicant's proposed use;

(e) The social and economic benefits of existing uses of surface or ground water in the area of the applicant's proposed use and any transfer;

(f) Any waivers of liability from existing users filed with the director; and

(g) Other factors reasonably affecting the equity of granting the permit.

§ 46-683.

The ground water transfer law provides, in part:

Any person who withdraws ground water for agricultural purposes, or for any purpose pursuant to a ground water remediation plan as required under the Environmental Protection Act ... from aquifers located within the State of Nebraska may transfer the use of the ground water off the overlying land if the ground water is put to a reasonable and beneficial use within the State of Nebraska and is used for an agricultural purpose, or for any purpose pursuant to a ground water remediation plan as required under the Environmental Protection Act, including the providing of water for domestic purposes, after transfer, and if such withdrawal, transfer, and use (a) will not significantly adversely affect any other water user, (b) is consistent with all applicable statutes and rules and regulations, and (c) is in the public interest.

§ 46-691(1). Any affected party may file an objection to the transfer with the office of the natural resources district containing the land from which the ground water is withdrawn. § 46-691(2). Either upon the filing of an objection or on its own initiative, the natural resources district is required to conduct a preliminary investigation to determine if the withdrawal, transfer, and use of ground water are consistent with the requirements of § 46-691(1). If the natural resources district has reason to believe that the withdrawal, transfer, and use are consistent with the rules and regulations of the district, but may not comply with the requirements of § 46-691(1), the district is required to request a hearing before the department. § 46-691(2).

Although the factors that the director is to consider in determining whether to grant a permit for an interstate transfer of ground water are not identical to those considered for other intrastate transfers of ground water, the differences do not require interstate commerce to suffer any greater burden than that placed on intrastate commerce. As noted earlier, the first of the factors the director must consider in determining whether to grant a permit for an interstate transfer of water, whether the proposed use is a beneficial one, runs throughout the code governing the regulation of water. Indeed, the common law in Nebraska forbids the owner of land from extracting ground water under his or her land in excess of a beneficial use. State ex rel. Douglas v. Sporhase, 208 Neb. 703, 305 N.W.2d 614 (1981), reversed on other grounds 458 U.S. 941, 102 S. Ct. 3456, 73 L. Ed. 2d 1254 (1982).

The second factor, the availability of alternative sources of ground water, fosters the purpose of conserving and preserving ground water in the state, an "unquestionably legitimate and highly important" purpose. Sporhase v. Nebraska ex rel. Douglas, 458 U.S. 941, 954, 102 S. Ct. 3456, 73 L. Ed. 2d 1254 (1982).

The third factor, the negative effects of the proposed withdrawal, fosters the purpose of conserving and preserving ground water.

Since, as determined in part IV(1)(a) above, the fourth factor, allowing the director to consider other unnamed relevant matters, was not applied in this case, Ponderosa Ridge has no standing to challenge its constitutionality.

Thus, although § 46-613.01 operates only on interstate uses and imposes a burden on interstate commerce, when compared with the regulation of intrastate uses of ground water, the overall regulation relevant to this litigation is evenhanded. "Obviously, a State that imposes severe withdrawal and use restrictions on its own citizens is not discriminating against interstate commerce when it seeks to prevent the uncontrolled transfer of water out of the State. An exemption for interstate transfers would be inconsistent with the ideal of evenhandedness in regulation." Sporhase, 458 U.S. at 956.

Consequently, the statute does not facially violate the Commerce Clause found in U.S. Const. Art. 1, § 8, cl. 3.

## (11) Validity as Applied

But that does not end our Commerce Clause inquiry, for Ponderosa Ridge also asserts that the statute is unconstitutional in that regard as applied. It first argues that the director erred by requiring it to quantitatively determine the negative effects of the proposed withdrawal and requiring it to demonstrate why water from Wyoming sources was not its first choice. However, as discussed in part (2) below, Ponderosa Ridge bears the burden of presenting evidence on these factors in order that the director can make a determination on whether to grant the application. Such a requirement does not place an impermissible burden on Ponderosa Ridge.

Ponderosa Ridge next argues that the director discriminated against interstate commerce in his order by stating: "Finally, denying [the application] will not result in the well being shut down. Instead it will be pumped with the water used to irrigate cropland in Nebraska...." The argument is that in the director's order, the purposes of conservation and preservation are not being considered if the ground water from the well is to be used in Nebraska, but are considered if the ground water is to be used in Wyoming.

However, this aspect of the order more fully reads:

4. Negative Effects

....

Finally, denying [the application] will not result in the well being shut down. Instead it will be pumped with the water used to irrigate cropland in Nebraska.... Thus, in pumping from the aquifer the well would still serve as a safeguard against the possible spread of pollution in the manner described by Lerwick...and Listone[sic]....

The testimony of James R. Lerwick, vice president of the board of directors of Ponderosa Ridge and president of the company that manages the daily operation of Ponderosa Ridge's production facility referred to in the director's order, was as follows:

Q Is there a particular reason that the well is located downgradient from the nursery facilities?

A Well, of course, the most obvious is that we'll learn the water flows this way from west to east downgradient and that as we've worked with Wyoming DEQ, we've worked under an assumption that the cone of depression is the best monitoring of our lagoons and the deeper we can develop the cone of depression, the more likely we will be to observe if there is any leakage of nitrates or any other contaminants to the water table and not only detect it, but be able to control it, and so --

Q And how do you control it?



A The way that we control it, of course, is to create that cone of depression that lets the water flow until it reaches the cone and then down into our pumping, pump station, and back into our system, and that would allow us at some point in time, if it ever came to that, to empty the lagoons, which would stop the nitrate, continue the pumping for irrigation or whatever purposes until the nitrate leaching ceased.

One testimony of Christopher D. Lidstone, a geologist and hydrologist called by Ponderosa Ridge, to which the director referred, was as follows:

Q Would you describe for me how you were involved in the water quality permitting for Ponderosa in Wyoming?

A In the State of Wyoming, DEQ Water Quality Division has a series of rules. The Chapter 3 regulations supplied [sic] to wastewater lagoons, as part of the requirement for a permit to construct, one must evaluate the aquifer conditions in the area and develop as appropriate potential monitoring locations and to look at, from the standpoint of potential for contamination of the ground water, and that's Water Quality's primary role.

....

With respect to the pig farms that...Lerwick has spoken about, they were fairly new in 1990. That was really the first of all the commercial pig farms that had been applied to -- and...Lerwick's operation had a water-handling scheme that required land application as part of it, and also required the flushing and water use aspects of things. At that stage of the game, we proposed to Water Quality Division that we actually use our production wells for monitoring, and serve as a monitoring point and that's where we first began the modeling efforts that we've done on behalf of the various pork operations over the past.

Thus, the director was not discriminating against interstate commerce by the questioned statement in his order, but, rather, was noting that denying the permit will not cause a negative effect because the well could still be used as a monitoring point to check for contamination from leakage of Ponderosa Ridge's wastewater lagoons. In addition, the director did not state that the quantity of water sought to be transferred could still be used to irrigate cropland in Nebraska. Therefore, the inference Ponderosa Ridge wishes to draw, that the purposes of preservation and conservation were ignored because the water sought to be withdrawn for Ponderosa Ridge's project could be used to irrigate cropland in Nebraska, is not warranted. The North Platte Natural Resources District was required by the Nebraska Legislature to file a ground water management plan, which must address issues of ground water conservation and management, including when to impose quantity controls. § 46-673.01. The director's order therefore has no bearing on the quantity of water that can be withdrawn from the well to irrigate cropland in Nebraska.

## (d) Resolution

As on the issues in this case § 46-613.01 does not unconstitutionally delegate legislative power to the director, is not vague, and does not violate the Commerce Clause, there is no merit to the first summarized assignment of error.

## 2. Evidence Claim

In considering whether the evidence supports the director's order such that the order is not arbitrary, capricious, and unreasonable, we recall that a decision is arbitrary when it is made in disregard of the facts or circumstances and without some basis which would lead a reasonable person to the same conclusion. Central Platte NRD v. City of Fremont, ante p. 252, 549 N.W.2d 112 (1996). A capricious decision is one guided by fancy rather than by judgment or settled purpose, such a decision is apt to change suddenly; it is freakish, whimsical, humorsome. Id. The term "unreasonable" can be applied to an administrative decision only if the evidence presented leaves no room for differences of opinion among reasonable minds. Id.

As detailed in part (1) above, in its order, the director considered three of the four factors listed in § 46-613.01.

## (a) Beneficial Use

First, the director found that Ponderosa Ridge's proposed use is a beneficial one. Since no appellee with standing to do so has filed a separate cross-appeal with respect to this finding, we do not concern ourselves with whether the use is in fact beneficial; rather, for the purpose of this analysis, we treat it as being such.

## (b) Availability of Water

As for the second, or water availability, factor, the director found that

It appears a supply developed from sources in Wyoming would be sufficient to meet the needs of Ponderosa Ridge. While costs may be a factor in rejecting that alternative... Lerwick's remarks... and Malm's testimony... suggest Ponderosa Ridge has not thoroughly explored all the possibilities.... Ponderosa Ridge has sufficient financial resources for that purpose....

The record reveals that a supply of water is necessary for Ponderosa Ridge's planned operations and that there is no body of surface water in the vicinity of its premises. However, the record also establishes that a number of sources of ground water exist other than the source proposed in the subject application. Ponderosa Ridge has purchased the superior right to use the first 300 gallons per minute of continuous waterflow from the "Malm 3-1" well. In addition, it has purchased, if Malm Ranch Company finds using the effluent water is no longer economical, the right to use the Malm 3-1 well at 950 gallons per minute or 180 acre-feet from the Malm 33-1 well. In addition, Lerwick testified that Ponderosa Ridge could negotiate to use water from the "Anderson No. 2" well to flush and water the latter's facilities. Moreover,

Ponderosa Ridge has not applied with the Wyoming state engineer to drill or change the use of any well to flush and water the facilities.

Nonetheless, Ponderosa Ridge argues that

[t]he requirement of the Wyoming Department of Environmental Quality for a "capture well" makes it not only necessary, but much more efficient, to have the well downgradient from the lagoons. Use of the Malm 3-1 well, a mile upgradient, or the Anderson No. 2 well, three-fourths of a mile upgradient, as proposed by the protesters['] expert, Vincent Dreeszen... would obviously require pumping a great deal more water to provide a cone of depression that would intercept contamination from the lagoons, than would the location chosen by Ponderosa Ridge....

Brief for appellant at 31-32. However, Vincent Dreeszen, a ground water consultant, testified that either the Malm 3-1 well or the Anderson No. 2 well would provide a capture zone for the entire project.

The decision of the director concerning this second factor is supported by competent and relevant evidence.

#### (c) Negative Effect

In considering the third, or negative effect, factor, the director found that Lidstone's computations were known to be in error. The director went on to write:

But, whether they overstate additional drawdown (inferred from his belief that the water table will continue to rise), or whether they understate it (due to unquantified corrections to account for boundary conditions), cannot be determined. Because of that uncertainty, negative effects withdrawals from [the subject well] might cause cannot be quantitatively determined. Consequently, expected impacts upon future demands are unclear also.

In stating in the order that because of the uncertainty of Lidstone's computations, the negative effects of the withdrawal could not be quantitatively determined, the director seems to have placed a burden of production and proof on Ponderosa Ridge with regard to the negative effects of the withdrawal. Although the director did not make any finding as to what the negative effects of the withdrawal would be, he apparently found against Ponderosa Ridge on this factor because he could not make a determination as to the precise nature of the negative effects of the proposed withdrawal.

The question is whether an applicant bears the burden of production and proof on a factor that the director must consider, i.e., Must an applicant prove that the negative effects of a proposed withdrawal are minimal or are outweighed by the potential benefits of the proposed use?

The appellees cite to In re Application U-2, 226 Neb. 594, 413 N.W.2d 290 (1987), for the proposition that the burden is on an applicant to convince the director to approve the application. In that case, a department regulation provided that in addition to notice to be published, each application was to be accompanied by sufficient hydrologic information. In dicta, we observed:

The objectors knew from reading the regulation above that they could defeat the application by showing that the applicant did not supply sufficient information to permit the director to approve the application. Objectors presented their position by skilled, close cross-examination of applicant's experts and by presenting an expert witness of their own.

Id. at 609-10, 413 N.W.2d at 301. However, a similar department regulation is not found in the record of this case, and for that reason, In re Application U-2 is not applicable to these facts.

Nonetheless, someone must present evidence relating to the factors that the director must consider in order to determine whether to grant an application. Generally, it is the party asserting the affirmative of an issue that has the burden of proving that issue. Alliance RR. Comm. Credit Union v. County of Box Butte, 243 Neb. 840, 503 N.W.2d 191 (1993). We conclude that an applicant bears the burden of providing the director enough evidence on which to base a decision.

Lidstone testified that there would be minimal negative impacts. However, Dreeszen testified that there could be significant negative consequences and criticized Lidstone's findings. The director was free to believe one expert and disbelieve the other. See Berggren v. Grand Island Accessories, 249 Neb. 789, 545 N.W.2d 727 (1996). In this case, not only did the director not believe Lidstone, he found that Lidstone's computations were in error. He therefore could properly find that Ponderosa Ridge had failed in its burden of proof in that regard.

(d) Resolution

As the director could properly find that although the proposed use was beneficial, alternative sources of water were available, and that the negative effects of the proposed withdrawal could not be determined from the evidence presented, the director's denial of Ponderosa Ridge's application cannot be said to be arbitrary, capricious, or unreasonable. Accordingly, there is no merit to the second summarized assignment of error.


V. JUDGMENT

Inasmuch as the record sustains neither summarized assignment of error, the order of the director is, as first noted in part I, affirmed.

AFFIRMED.

THIS PAGE INTENTIONALLY LEFT BLANK





## Statistics

THIS PAGE INTENTIONALLY LEFT BLANK



STATISTICAL SUMMARY

The following is a summary of statistical data for the biennium ending December 31, 1996:

Applications for surface water. . . . .	125
Modification of surface water rights. . . . .	183
Applications dismissed. . . . .	43
Adjudication hearings . . . . .	301
Miscellaneous hearings. . . . .	13
Appropriations cancelled. . . . .	177
Appropriations cancelled in part. . . . .	151
Applications for ground water permits . . . . .	18
Industrial transfer notices filed . . . . .	5
Wells registered during biennium. . . . .	8,950
Wells registered through December 31, 1996 <sup>1</sup> . . . . .	102,170
Reports of field investigations . . . . .	713
Reports of dam inspections. . . . .	790
Maps and plans examined . . . . .	174
Inventory-size dams in Nebraska . . . . .	2,019
Stream measurements . . . . .	4,299
Canal and pump measurements . . . . .	4,426
Stream gages, partial year continuous recording <sup>2</sup> . . . . .	14
Stream gages, full year continuous recording <sup>2</sup> . . . . .	167
Canal gages, continuous recording <sup>2</sup> . . . . .	119
Reservoir gages, recording <sup>2</sup> . . . . .	26
Reservoir gages, nonrecording <sup>2</sup> . . . . .	11

<sup>1</sup> Includes abandoned well records.

<sup>2</sup> Includes gages operated by personnel of the U.S. Geological Survey, U.S. Army Corps of Engineers, U.S. Bureau of Reclamation, and local irrigation districts.

Fees Collected for Period  
January 1, 1995 to December 31, 1996

Applications for Surface Water, Power Leases and Petitions . . . . .	\$144,614.43
Registration of Wells, Applications and Petitions for . . . . .	222,922.50
Ground Water	
Department of Health - Well Registration Fees . . . . .	339,010.00
Examination of Plans . . . . .	1,594.50
Copying Fees . . . . .	<u>7,000.16</u>
TOTAL	\$715,141.59



## 1995 ADJUDICATION HEARING SUMMARY

SUBJECT	WATER DIV	LOCATION	APPROPRIATIONS CONSIDERED	CANCELLED IN FULL	CANCELLED IN PART	REMAINS IN EFFECT	AMOUNT CANCELLED		AF
							ACRES	CFS	
Shortline Canal <sup>1</sup>	1-A	Gering	1		1		1,615.00	12.57	0
Castlerock Canal <sup>1</sup>	1-A	Gering	1		1		6.6	0	0
Steamboat Canal <sup>1</sup>	1-A	Gering	3	1	2		783.23	8.91	0
Nine Mile Canal <sup>1</sup>	1-A	Gering	4	1	3		11,829.90	136.96	0
Central Canal <sup>2</sup>	1-A	Gering	5	1	4		1,595.84	2.85	0
Minatare Canal	1-A	Gering	4	2	2		10,876.35	135.38	0
Winters Creek Canal	1-A	Gering	2		2		10,302.30	112.19	0
Haigler-Pioneer Canal <sup>3</sup>	1-B	Benkelman	1						
Champion-Kilpatrick Canal	1-B	Imperial	4	4			806.60	7.00	1,000.0
Crews Canal	1-B	Benkelman	2		2		160.30	2.29	0
Elk Creek	1-B	Holdrege	5	5			312.40	1.56	136.0
Sacramento Creek	1-B	Holdrege	6	1	2	3	163.00	2.32	
Big Indian Creek	1-D	Lincoln	8	5	3		443.90	3.68	0
A-8128 Big Blue River	1-D	Lincoln	1	1			71.00	0.51	
A-6985 Beaver Creek	2-A	Columbus	1			1			
A-8678 Trunk Butte Creek	2-D	Crawford	1			1			

<sup>1</sup> Hearing held in 1994. Order issued in 1995.<sup>2</sup> Hearing held in 1994. Order issued in 1996.<sup>3</sup> Order Pending.

1996 ADJUDICATION HEARING SUMMARY

SUBJECT	WATER DIV	LOCATION	APPROPRIATIONS CONSIDERED	CANCELLED IN FULL	CANCELLED IN PART	REMAINS IN EFFECT	AMOUNT CANCELLED		
							ACRES	CFS	AF
Upper Niobrara River <sup>1</sup>	2-C	Valentine	37	15	15	1	2,907.35	1,640.51	
Upper Niobrara River	2-C	Ord	1	1			80.0	1.14	
Niobrara River <sup>2</sup>	2-C	Crawford	19	5	5	1	1,001.6	11.22	34.0
Sheep Creek	1-A	Gering	1	1			80.0	1.0	
Big Indian Creek	1-D	Beatrice	32	18	14		3,462.40	11.17	1,606.08
North Fork of the Big Blue River	1-D	Seward	11	8	2	1	635.8	5.3	53.48
Big Blue River	1-D	Lincoln	18	9	2	7	432.10	2.07	144.0
Republican River	1-B	Benkelman	24	17	6	1	1,553.76	17.91	2.4
Frenchman Creek	1-B	Imperial	28	22	6		1,914.58	25.53	
Beaver Creek	2-A	Albion	48	21	24	3	2,379.28	25.86	61.0
Beaver Creek	2-A	Lincoln	2	1		1	26.6	0.19	
Loup Power Canal	2-A	Columbus	29	2	24	3	1,360.67	15.62	
Loup Power Canal	2-A	Lincoln	2		2		11.10	0.09	

<sup>1</sup> Six Orders Pending.

<sup>2</sup> Eight Orders Pending.

1995 MISCELLANEOUS HEARING SUMMARY

SUBJECT	WATER		TYPE OF HEARING	DENIED	APPROVED	CANCELLED		AMOUNT CANCELLED		
	DIV	LOCATION				IN PART	DISMISSED	ACRES	CFS	AF
A-17426	2-A	St. Paul	Municipal Well Permit		X					
TA-19	1-A	Gering	Ground Water Transfer Permit	X						
A-16948 through A-16954 <sup>1</sup> (Prairie Bend II)	1-A	Lincoln	Surface Water Applications	X						
WSP-53	1-A	Lincoln	Well Spacing Permit		X					
T-294 <sup>1</sup> (A-5218)	2-C	Ainsworth	Permits to Transfer the Location of Use		X					
T-295 <sup>1</sup> (A-10620)	2-C									
A-937 T-216 T-261 T-262 T-274	1-A	Gering	Permits to Transfer the Location of Use		X	A-937		40.0	0.57	0

<sup>1</sup> Hearing held in 1994

1996 MISCELLANEOUS HEARING SUMMARY

SUBJECT	WATER DIV	LOCATION	TYPE OF HEARING	DENIED	APPROVED	CANCELLED IN PART	CANCELLED IN FULL	DISMISSED	AMOUNT CANCELLED			
									ACRES	CFS	AF	
I-5	2-B	Lincoln	Industrial Well Permit		X							
I-4	2-B	Madison	Industrial Well Permit		X							
T-478 (A-15576)	2-B	Lincoln	Permit to Transfer the Location of Use	T-478			A-15576		52.2	0.75		
T-488 (A-14231)	1-F	Lincoln	Permit to Transfer the Location of Use	T-488			A-14231		172.0	2.46		
T-437 <sup>1</sup> (D-849) T-438 <sup>1</sup> (A-1551) T-439 <sup>1</sup> (D-845) P-495 <sup>1</sup> (D-849 & A-1551)	1-A	Bridgeport	Permit to Transfer the Location of Use									
T-441 (A-768R)	1-A	Bridgeport	Permit to Transfer the Location of Use		X							
A-17329 <sup>2</sup> A-17330 <sup>2</sup> A-17331 <sup>2</sup> A-17332 <sup>2</sup> A-17333 <sup>2</sup>	1-A & 2-A 2-A 2-B 1-A 1-A	Lincoln	Instream Flow Applications									

<sup>1</sup> Approval Pending

<sup>2</sup> Hearing continued into 1997. Order Pending

## COMPARISON OF STORAGE IN RESERVOIRS

NAME OF RESERVOIR	CAPACITY TOP OF	MAXIMUM STORAGE		CARRYOVER		MAXIMUM STORAGE		CARRYOVER	
	IRRIG. POOL	1995	%AVERAGE	DEC. 31, 1995	%AVERAGE	1996	%AVERAGE	DEC. 31, 1996	%AVERAGE
	ACRE-FEET	ACRE-FEET		ACRE-FEET		ACRE-FEET		ACRE-FEET	
Pathfinder (ownership)	1,016,500 <sup>a</sup>	1,016,100	110	882,760	168	1,016,510	110	657,880	124
Glendo <sup>1</sup> (ownership)	184,870 <sup>a</sup>	181,980	104	168,990	125	183,240	104	161,135	118
Lake McConaughy	1,948,000 <sup>a</sup>	1,780,000	108	1,460,000	101	1,611,600	98	1,416,800	98
Oliver	2,680 <sup>b</sup>	2,500	90	1,800	78	2,264	82	1,973	86
Whitney	10,000 <sup>a</sup>	10,500	101	7,600	115	10,610	102	5,135	78
Box Butte	31,060 <sup>a</sup>	21,700	121	12,600	143	20,270	112	13,345	149
Enders <sup>2</sup>	44,480 <sup>a</sup>	32,520	99	23,330	107	31,100	95	27,145	123
Harry Strunk <sup>2</sup>	37,140 <sup>a</sup>	39,500	99	21,610	79	40,000	101	34,760	126
Swanson Lake <sup>2</sup>	120,160 <sup>a</sup>	126,060	116	81,240	116	112,710	104	99,390	140
Harlan County <sup>2</sup>	342,560 <sup>a</sup>	382,110	120	263,580	109	379,720	118	306,920	125
Hugh Butler <sup>2</sup>	37,780 <sup>a</sup>	39,110	111	31,465	112	37,390	106	35,915	126
Sherman	69,080 <sup>a</sup>	69,650	100	51,530	102	69,650	100	52,240	103
Merritt	74,490 <sup>a</sup>	76,550	102	68,830	104	75,665	100	69,390	105
Calamus	127,400 <sup>c</sup>	130,970	118	108,570	114	129,250	115	115,340	119
Davis Creek	32,459 <sup>d</sup>	31,330	66	18,285	69	31,190	79	26,310	99

<sup>1</sup> Capacity to top of irrigation pool consists of 64,780 a.f. of dead and powerhead water, 100,000 storage for irrigation and 20,090 evaporation loss.

<sup>2</sup> When maximum storage exceeds capacity of irrigation pool, it indicates some water is being held in flood control pool.

<sup>a</sup> 1970-1996

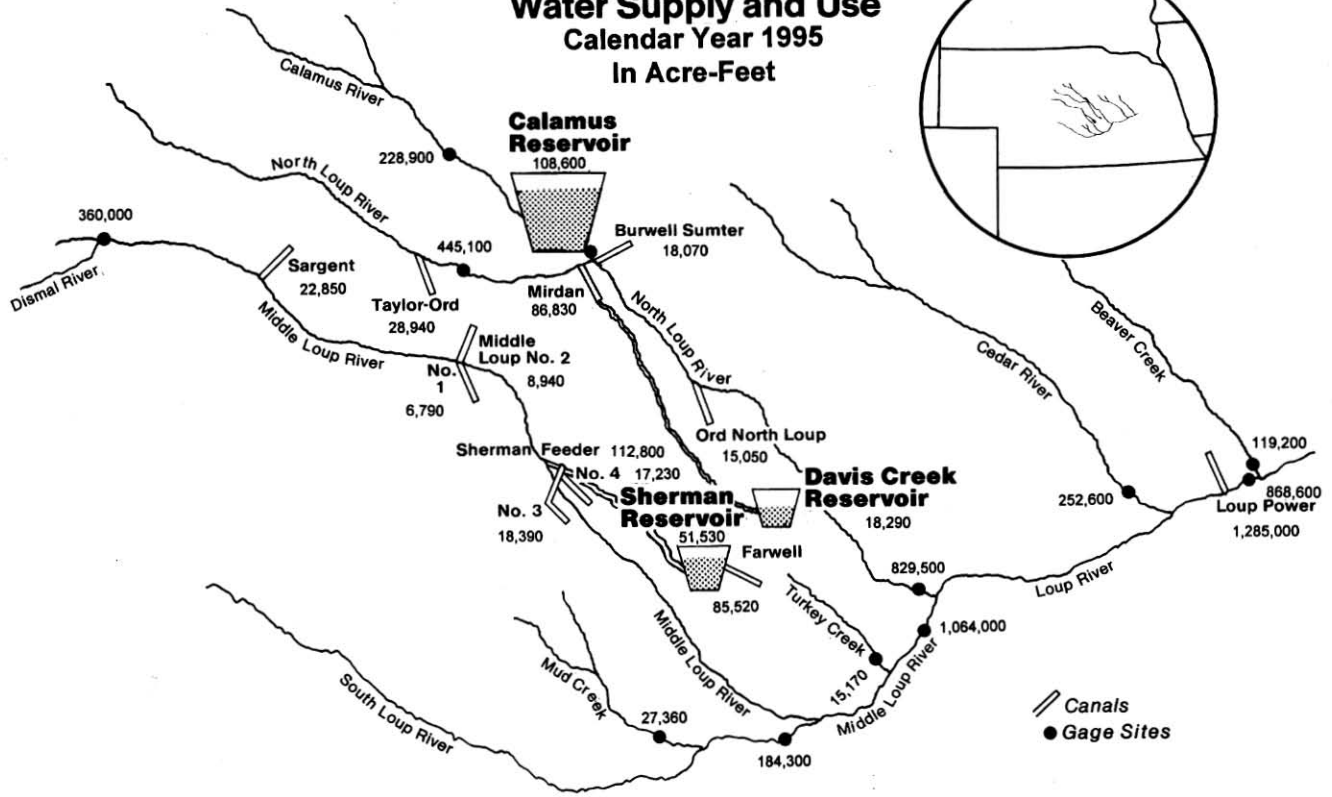
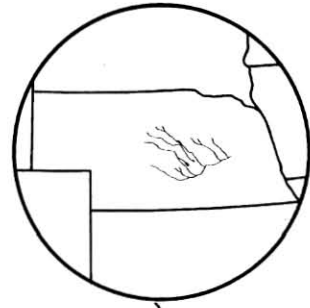
<sup>b</sup> 1981-1996

<sup>c</sup> 1985-1996

<sup>d</sup> 1994-1996

NOTE: There is no irrigation water stored in the Oliver Reservoir.

# Loup River Basin Water Supply and Use Calendar Year 1995 In Acre-Feet



### Republican River Basin Water Supply and Use Calendar Year 1995 In Acre Feet



TOTAL REGISTERED WELLS IN NEBRASKA  
THROUGH DECEMBER 31, 1995

COUNTY	1995	CUMULATIVE TOTAL	COUNTY	1995	CUMULATIVE TOTAL
Adams	61	2,335	Jefferson	22	639
Antelope	53	1,746	Johnson	40	229
Arthur	20	114	Kearney	96	2,243
Banner	19	329	Keith	75	1,287
Blaine	6	140	Keya Paha	8	204
Boone	57	1,375	Kimball	26	382
Box Butte	60	1,232	Knox	29	481
Boyd	6	136	Lancaster	177	986
Brown	33	575	Lincoln	95	2,371
Buffalo	108	4,229	Logan	4	191
Burt	12	526	Loup	4	139
Butler	68	1,319	Madison	70	1,134
Cass	76	277	McPherson	11	132
Cedar	22	631	Merrick	105	4,729
Chase	12	1,480	Morrill	67	868
Cherry	90	665	Nance	28	903
Cheyenne	34	632	Nemaha	6	101
Clay	17	2,273	Nuckolls	17	762
Colfax	58	1,107	Otoe	29	137
Coming	34	465	Pawnee	26	55
Custer	101	2,080	Perkins	11	977
Dakota	18	236	Phelps	55	2,122
Dawes	59	918	Pierce	64	1,119
Dawson	123	4,345	Platte	109	1,963
Deuel	20	355	Polk	40	1,763
Dixon	8	189	Red Willow	76	1,102
Dodge	94	1,780	Richardson	14	105
Douglas	208	1,085	Rock	27	715
Dundy	11	1,072	Saline	33	1,144
Fillmore	38	2,244	Sarpy	55	570
Franklin	20	1,046	Saunders	101	1,141
Frontier	31	736	Scotts Bluff	110	1,081
Furnas	35	806	Seward	82	1,435
Gage	59	764	Sheridan	48	683
Garden	17	449	Sherman	37	646
Garfield	5	242	Sioux	23	308
Gosper	25	690	Stanton	29	420
Grant	6	59	Thayer	20	1,444
Greeley	45	748	Thomas	11	75
Hall	174	4,725	Thurston	17	142
Hamilton	64	3,149	Valley	20	623
Harlan	29	1,031	Washington	74	257
Hayes	11	390	Wayne	6	238
Hitchcock	16	611	Webster	28	622
Holt	109	2,811	Wheeler	18	586
Hooker	12	83	York	52	3,093
Howard	71	1,037			
			TOTALS	4,350	97,614



MUNICIPAL AND RURAL DOMESTIC PERMITS  
TO WITHDRAW, TRANSPORT, AND USE GROUND WATER

Sec	LOCATION			PERMITEE	GRANT IN GALLONS PER DAY	DATE OF PRIORITY	PERMIT NUMBER	FOOT NOTE
	Twn	Rng	County					
	10	9W	HALL	CITY OF GRAND ISLAND	78,000,000	12/12/1963	A-10266	
	11	9W	HALL	CITY OF GRAND ISLAND	41,184,000	06/01/1926	A-10267	
	13	10E	SAUNDERS	CITY OF LINCOLN	60,000,000	06/15/1931	A-10367	
	17	8E	DODGE	CITY OF FREMONT	45,000,000	06/01/1931	A-10411	
	4	5E	GAGE	CITY OF BEATRICE	6,500,000	04/30/1930	A-10481	
	14	30W	LINCOLN	CITY OF NORTH PLATTE	16,920,000	02/12/1889	A-10510	
	11	3E	SEWARD	CITY OF SEWARD	4,000,000	07/01/1919	A-10514	
33	27	5E	WAYNE	CITY OF WAKEFIELD	10,000,000	05/00/1963	A-10531	
7	12	14E	CASS	CITY OF PLATTSMOUTH	3,000,000	00/00/1886	A-10533	
	5	18W	PHELPS	CITY OF HOLDREGE	10,000,000	03/30/1889	A-10537	
29	13	13E	SARPY	METROPOLITAN UTILITIES DISTRICT	60,000,000	02/19/1965	A-10538	
	8	7W	CLAY	CITY OF HARVARD	2,000,000	07/00/1870	A-10545	
	2	2E	JEFFERSON	CITY OF FAIRBURY	5,000,000	07/00/1887	A-10553	
	8	11E	OTOE	CITY OF SYRACUSE	300,000	00/00/1954	A-10555	
8	1	1E	JEFFERSON	VILLAGE OF REYNOLDS	216,000	11/00/1956	A-10557	
6	13	14E	SARPY	CITY OF BELLEVUE	10,000,000	00/00/1941	A-10577	L
	20	2E	COLFAX	CITY OF LEIGH	130,000	00/23/1945	A-10578	
	28	3E	CEDAR	CITY OF LAUREL	250,000	00/00/1910	A-10579	
	25	48W	BOX BUTTE	CITY OF ALLIANCE	7,500,000	00/00/1893	A-10581	Y

MUNICIPAL AND RURAL DOMESTIC PERMITS  
TO WITHDRAW, TRANSPORT, AND USE GROUND WATER

Sec	LOCATION			PERMITTEE	GRANT IN GALLONS PER DAY	DATE OF PRIORITY	PERMIT NUMBER	FOOT NOTE
	Twn	Rng	County					
	24	47W	BOX BUTTE	CITY OF ALLIANCE		00/00/1942	A-10581	Y
	7	10W	ADAMS	CITY OF HASTINGS	30,400,000	04/00/1886	A-10582	
	8	14E	OTOE	CITY OF NEBRASKA CITY	5,000,000	12/12/1955	A-10585	
	14	12E	SARPY	CITY OF PAPIILLION	5,000,000	02/00/1946	A-10587	
	7	5W	CLAY	CITY OF SUTTON	730,000	07/01/1946	A-10588	
2	12	9E	SAUNDERS	CITY OF ASHLAND	360,000	00/00/1875	A-10589	
	14	55W	KIMBALL	CITY OF KIMBALL	5,300,000	00/00/1938	A-10592	
	10	7E	LANCASTER	CITY OF LINCOLN	12,000,000	00/00/1910	A-10595	
19	17	1E	PLATTE	CITY OF COLUMBUS	10,000,000	00/00/1948	A-10596	
	11	25W	DAWSON	CITY OF GOTHENBURG	1,325,000	10/12/1943	A-10615	
6	6	14W	KEARNEY	CITY OF MINDEN	864,000	05/10/1965	A-10624	
26	11	2E	SEWARD	CITY OF SEWARD	4,000,000	02/02/1967	A-11034	
	22	55W	SCOTTS BLUFF	CITY OF SCOTTSBLUFF	10,000,000	03/03/1940	A-11085	
24	17	8E	DODGE	CITY OF FREMONT	3,000,000	03/01/1971	A-12171	
	16	9E	DOUGLAS	CITY OF FREMONT	50,000,000	12/17/1975	A-13909	
6	17	1E	PLATTE	CITY OF COLUMBUS	2,160,000	08/11/1980	A-15704	
32	9	14E	OTOE	CITY OF NEBRASKA CITY	2,592,000	01/26/1981	A-15753	
20	29	6W	KNOX	LOWER NIOBRARA NRD	864,000	02/04/1981	A-15760	
11	10	2E	SEWARD	CITY OF SEWARD	1,300,000	05/24/1982	A-16109	

See "Use" definitions and footnotes on pages 115 and 116

MUNICIPAL AND RURAL DOMESTIC PERMITS  
TO WITHDRAW, TRANSPORT, AND USE GROUND WATER

Sec	LOCATION			PERMITEE	GRANT IN GALLONS PER DAY	DATE OF PRIORITY	PERMIT NUMBER	FOOT NOTE
	Twn	Rng	County					
31	14	30W	LINCOLN	CITY OF NORTH PLATTE	11,664,000	01/06/1983	A-16166	
16	8	15W	BUFFALO	CITY OF KEARNEY	24,048,000	01/10/1983	A-16167	
22	5	2E	SALINE	CITY OF WESTERN	576,000	08/21/1985	A-16442	
14	27	3E	WAYNE	CITY OF WAYNE	1,440,000	09/26/1986	A-16525	
5	28	3E	CEDAR	CITY OF LAUREL	902,000	11/10/1986	A-16530	Z
6	6	14W	KEARNEY	CITY OF MINDEN	1,636,000	12/05/1986	A-16532	Z
2	7	6W	CLAY	CITY OF SUTTON	700,000	02/18/1987	A-16542	Z
25	25	48W	BOX BUTTE	CITY OF ALLIANCE	15,000,000	02/25/1987	A-16543	
10	11	25W	DAWSON	CITY OF GOTHENBURG	2,675,000	03/13/1987	A-16549	Z
	22	54W	SCOTTS BLUFF	CITY OF SCOTTSBLUFF	10,000,000	03/27/1987	A-16550	Z
31	4	15E	BURT	VILLAGE OF STELLA	144,000	08/18/1989	A-16880	
3	20	4E	COLFAX	VILLAGE OF HOWELLS	864,000	10/13/1989	A-16888	
23	31	53W	STOUX	CITY OF CRAWFORD	1,938,816	10/13/1989	A-16891	
3	20	4E	COLFAX	VILLAGE OF HOWELLS	576,000	01/16/1990	A-16911	Z
32	13	10E	SARPY	CITY OF LINCOLN	50,000,000	01/25/1990	A-16917	
14	27	3E	WAYNE	CITY OF WAYNE	1,728,000	02/16/1990	A-16927	
9	15	4E	BUTLER	VILLAGE OF BRUNO	288,000	03/27/1990	A-16964	
34	23	58W	SCOTTS BLUFF	VILLAGE OF LYMAN	2,448,000	05/29/1990	A-16992	
2	4	5W	CUSTER	CITY OF BEATRICE	13,000,000	04/25/1991	A-17070	

MUNICIPAL AND RURAL DOMESTIC PERMITS  
TO WITHDRAW, TRANSPORT, AND USE GROUND WATER

LOCATION				PERMITEE	GRANT IN GALLONS PER DAY	DATE OF PRIORITY	PERMIT NUMBER	FOOT NOTE
Sec	Twn	Rng	County					
8	20	4E	COLFAX	VILLAGE OF HOWELLS	720,000	06/07/1991	A-17082	
22	13	5E	SAUNDERS	VILLAGE OF VALPARAISO	288,000	06/19/1991	A-17086	L
18	9	19W	DAWSON	VILLAGE OF OVERTON	100,000	09/16/1991	A-17113	J
27	5	6E	GAGE	VILLAGE OF PICKERELL	30,000	09/27/1991	A-17117	
4	23	58W	SCOTTS BLUFF	VILLAGE OF HENRY	1,000,000	02/03/1992	A-17140	
31	4	15E	NEMAHA	VILLAGE OF STELLA	72,000	04/14/1992	A-17168	
15	13	5E	SAUNDERS	VILLAGE OF VALPARAISO	288,000	07/28/1992	A-17212	
10	31	50W	DAWES	DAWES CO RWD # 1	120,960	11/09/1992	A-17230	
16	33	13W	HOLT	VILLAGE OF BUTTE		01/04/1993	A-17237	J
5	2	29W	RED WILLOW	CITY OF MCCOOK	1,944,000	02/18/1993	A-17250	
25	9	13W	BUFFALO	VILLAGE OF SHELTON		04/07/1993	A-17266	J
35	14	39W	KEITH	CITY OF OGALLALA		05/05/1993	A-17282	J
25	9	13W	BUFFALO	VILLAGE OF SHELTON	3,456,000	07/22/1993	A-17299	
5	10	3W	SEWARD	CITY OF SEWARD	1,224,000	07/23/1993	A-17301	
6	17	1W	PLATTE	CITY OF COLUMBUS	9,200,000	10/20/1993	A-17325	
35	10	4E	SEWARD	VILLAGE OF PLEASANT DALE	432,000	02/04/1994	A-17351	
16	10	9E	CASS	VILLAGE OF EAGLE	1,800,000	02/09/1994	A-17352	
		10E	DOUGLAS/ SAUNDERS	METROPOLITAN UTILITIES DISTRICT		03/01/1994	A-17356	*

See "Use" definitions and footnotes on pages 115 and 116

MUNICIPAL AND RURAL DOMESTIC PERMITS  
TO WITHDRAW, TRANSPORT, AND USE GROUND WATER

Sec	LOCATION			PERMITTEE	GRANT IN GALLONS PER DAY	DATE OF PRIORITY	PERMIT NUMBER	FOOT NOTE
	Twn	Rng	County					
20	6	11E	JOHNSON	CITY OF TECUMSEH	3,312,000	10/04/1994	A-17410	
5	14	9W	HOWARD	CITY OF ST. PAUL	1,872,000	01/05/1995	A-17426	
1	12	12W	HALL	VILLAGE OF CAIRO	1,152,000	02/15/1995	A-17430	
19	5	8W	CLAY	VILLAGE OF LAWRENCE		12/13/1995	A-17497	*
	1	37W	DUNDY	CITY OF BENKELMAN		08/23/1996	A-17533	*
15	3	33W	HITCHCOCK	VILLAGE OF TRENTON		10/26/1996	A-17544	*
27	18	56W	BANNER	NORTH PLATTE NRD		11/15/1996	A-17547	*
30	12	7W	MERRICK	VILLAGE OF CHAPMAN		12/06/1996	A-17548	*

See "Use" definitions and footnotes on pages 115 and 116



PERMITS TO TRANSPORT GROUND WATER TO ADJOINING STATE

PERMITTEE	WELL REGISTRATION NO.	LEGAL DESCRIPTION OF WELL					USE <sup>1</sup>	ACRES IRRIGATED <sup>2</sup>		PERMIT <sup>3</sup> AMOUNT	DATE FILED	PERMIT NUMBER	FOOT NOTE
		Tract	Sec	Twp	Rng	County		CO	NE				
Sporhase & Moss	G-33893	NE $\frac{1}{4}$ NE $\frac{1}{4}$	26	7N	42W	Chase	IRR	130.00	-----	-----	08-10-82	TA-1	
Fred Cozzens	G-31197	NE $\frac{1}{4}$ SW $\frac{1}{4}$	10	3N	42W	Dundy	IRR	67.80	-----	-----	06-02-83	TA-3	
Fred Cozzens	G-32548	NE $\frac{1}{4}$ SW $\frac{1}{4}$	10	3N	42W	Dundy	IRR	51.40	-----	-----	06-02-83	TA-4	
Jack D. Boegel	G-58310	SW $\frac{1}{4}$ SE $\frac{1}{4}$	15	3N	42W	Dundy	IRR	75.00	-----	-----	06-02-83	TA-5	
Thompson, Johnson & Johnson	G-55003	NW $\frac{1}{4}$ SE $\frac{1}{4}$	3	2N	42W	Dundy	IRR	96.80	-----	-----	07-11-83	TA-6	
Jack R. Bond	G-47218	NW $\frac{1}{4}$ SW $\frac{1}{4}$	27	2N	42W	Dundy	IRR	75.00	51.00	-----	01-27-84	TA-7	
Jack R. Bond	G-69767	SE $\frac{1}{4}$ SW $\frac{1}{4}$	27	2N	24W	Dundy	IRR	57.13	46.49	-----	04-29-85	TA-8	

PERMITS TO TRANSPORT GROUND WATER TO ADJOINING STATE

PERMITTEE	WELL REGISTRATION NO.	LEGAL DESCRIPTION OF WELL					USE <sup>1</sup>	ACRES IRRIGATED <sup>2</sup>		PERMIT <sup>3</sup> AMOUNT	DATE FILED	PERMIT NUMBER	FOOT NOTE
		Tract	Sec	Twp	Rng	County		CO	NE				
Rural Water District #1 of Nemaha County, Kansas	G-72896 G-73242	NE¼	32	1N	14E	Richardson	PMS	-----	-----	144,000.00 gpd	06-06-89	TA-10	
Town of Julesburg	G-71067, 4 proposed wells		11	12N	44W	Deuel	PMS	-----	-----	1,370,000.00 gpd	10-18-89	TA-11	
Adrian F. Weaver	1 existing well		20	12N	46W	Deuel	DOM	-----	-----	2.50 af	05-11-92	TA-12	
Dawes County Rural Water District No. 1	G-76753 G-76754 G-76755 1 proposed well	NE¼NW¼ NW¼NE¼	3	31N	50W	Dawes	DOM	-----	-----	2.76 af	11-09-92	TA-13	
Wayside Pipeline & Drilling Co., Inc.	2 existing wells		3	33N	49W	Dawes	STK	-----	-----	2.00 af	06-14-93	TA-14	



PERMITS TO TRANSPORT GROUND WATER TO ADJOINING STATE

PERMITTEE	WELL REGISTRATION NO.	LEGAL DESCRIPTION OF WELL					USE <sup>1</sup>	ACRES IRRIGATED <sup>2</sup>		PERMIT <sup>3</sup> AMOUNT	DATE FILED	PERMIT NUMBER	FOOT NOTE
		Tract	Sec	Twp	Rng	County		CO	NE				
Indian Creek Pipeline, Inc.	G-79377	22	35N	57W	Sioux	STK	-----	-----	7.15 af	06-14-93	TA-15		
	G-79374	4	33N	57W	Sioux								
	G-79376												
Sugarloaf Water Company, Inc.	G-80105	19	33N	53W	Sioux	STK	-----	-----	1.13 af	01-03-94	TA-16		
	G-80106												
	G-80107												
	G-80108												
	G-80109												
	G-80110												
Joe & Nancy Falkenburg	G-79197	NW¼NE¼	22	35N	57W	Sioux	STK	-----	-----	4.17 af	05-05-94	TA-17	
Joe & Nancy Falkenburg	G-79377	NE¼NE¼	22	35N	57W	Sioux	STK	-----	-----	2.80 af	06-06-94	TA-18	
Ponderosa Ridge LLC	G-83880	SW¼SW¼	31	17N	58W	Banner	IRR	-----	-----		01-18-95	TA-19	J



## PERMITS TO TRANSPORT GROUND WATER TO ADJOINING STATE

PERMITTEE	WELL REGISTRATION NO.	LEGAL DESCRIPTION OF WELL					USE <sup>1</sup>	ACRES IRRIGATED <sup>2</sup>		PERMIT <sup>3</sup> AMOUNT	DATE FILED	PERMIT NUMBER	FOOT NOTE
		Tract	Sec	Twp	Rng	County		CO	NE				
Nemaha RWD #1	G-72896 G-73242	NE $\frac{1}{4}$ NE $\frac{1}{4}$	32	1N	14E	Richardson	PWS	-----	-----	58.3 af	07-10-95	TA-20	
KN Energy, Inc.	G-50104 G-50105		26	13N	56W	Kimball	IND	-----	-----		12-12-96	TA-21	*

<sup>1</sup> IND=Industrial  
IRR=Irrigation  
PWS=Public Water Supply  
DOM=Domestic  
STK=Stock water

<sup>2</sup> TA-1 through TA-8 limited by number of irrigated acres only

<sup>3</sup> gpd=gallons per day  
af=acre-feet per year

PERMIT TO WITHDRAW AND TRANSFER GROUND WATER FOR INDUSTRIAL PURPOSES

APPLICANT	NO. OF WELLS PERMITTED	LEGAL DESCRIPTION OF WELLS				PERMIT AMOUNT <sup>1</sup>	DATE FILED	PERMIT NUMBER	FOOT NOTE
		Sec	Twp	Rng	County				
IBP, Inc.	4	4	28N	9E	Dakota	4,000 af	10-18-88	I-1	
Crow Butte Resources, Inc.	2	11-13 19-20 29 & 30	31N 31N 31N	52W 51W 51W	Dawes Dawes Dawes	5,871 af	02-15-91	I-2	
Woodland Hills Golf Partners, Ltd.	1	32	10N	9E	Cass	-	04-10-92	I-3	J
IBP, Inc.	2	32	22N	1W	Madison	2,915 af	06-06-95	I-4	
Nebco, Inc.	1	11	12N	10E	Cass	200 af	04-24-96	I-5	

<sup>1</sup> Acre-feet per annum

<sup>2</sup> Not limited by number of wells. Limited to geographical area and amount withdrawn.

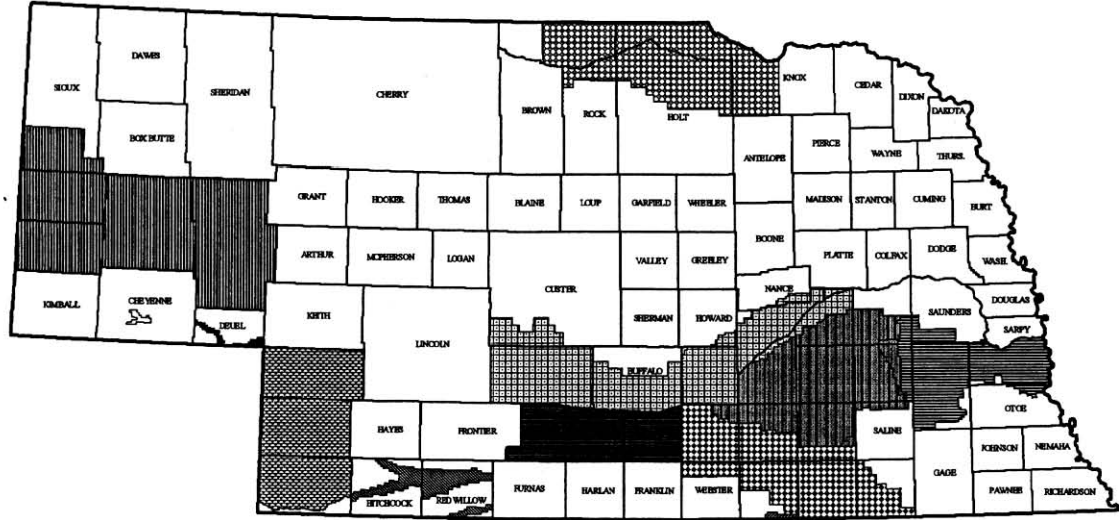
PERMIT TO WITHDRAW GROUND WATER FOR GEOTHERMAL RESOURCE DEVELOPMENT














APPLICANT	NO. OF WELLS PERMITTED	LEGAL DESCRIPTION OF WELLS					PERMIT AMOUNT <sup>1</sup>	DATE FILED	PERMIT NUMBER
		Tract	Sec	Twp	Rng	County			
Victor & Martha Eldred	1	SE¼	31	22N	43W	Garden	50 gpm or 1,200 gpd	09-06-91	G-2

<sup>1</sup> gpm = gallons per minute  
gpd = gallons per day



# Ground Water Management Areas



	Central Platte (6/1/88)		Lower Platte South (8/13/96)		Superior - Hardy * (2/13/90)
	Deuel County (2/13/95)		North Platte (7/10/96)		Tri-Basin (8/17/89)
	Little Blue (10/28/96)		Red Willow - Hitchcock* (1/01/79)		Upper Big Blue (12/9/77)
	Lower Niobrara (7/1/96)		Sidney (12/10/90)		Upper Big Blue * (9/23/93)
					Upper Republican (8/1/77)

\* Water well construction permits are required for former Special Protection Areas after July 19, 1996  
 Department of Water Resources - Revised by M. Johnson 2/3/97

## WATER DIVISIONS

The State of Nebraska is divided in two water divisions by statute, denominated Water Division No. 1 and Water Division No. 2, respectively. Water Division No. 1 consists of all the lands of the state drained by the Platte Rivers and their tributaries lying west of the mouth of the Loup River; and also all other lands lying south of the Platte and South Platte Rivers that may be watered from other superficial or subterranean streams not tributary to the Platte River. Water Division No. 2 consists of all lands that may be watered from the Loup, White, Niobrara and Elkhorn Rivers, and Hat Creek and their tributaries, and those lands drained by the Platte River and its tributaries lying east of the mouth of the Loup River.

For convenience in the administration of the surface water laws and the distribution of water, the two water divisions have been subdivided into 12 water divisions, denominated 1-A, Platte River basin; 1-B, Republican River basin; 1-C, Little Blue River basin; 1-D, Big Blue River basin; 1-E, Lodgepole Creek basin; 1-F, Nemaha River basin and Lower Missouri River and Tributary basins; 2-A, Loup River basin; 2-B, Elkhorn River and Salt Creek basins; 2-C, Niobrara River basin; 2-D, White River and White Clay Creek basins; 2-E, Hat Creek basin; and 2-F, Upper Missouri River and Tributary basins, as shown on the preceding page.

## CLAIMS AND APPLICATIONS

The following tables give a complete list of all current surface water appropriations of record in the Department of Water Resources. This list also includes pending applications which have not yet been approved. The current surface water appropriations listing is followed by tables listing water appropriations which have been canceled in full or in part, or have been dismissed, during the past two years.

The appropriations have been arranged within each water division in downstream order by the location of their point of diversion, and then in order of priority for multiple appropriations with a common point of diversion. Appropriations which have sources of supply that are not directly tributary on the surface to the main stream are listed at the first part of each water division.

Appropriations having docket numbers (D-) refer to claims covering rights which were acquired under the law prior to April 4, 1895, or those on the Missouri River covered by the law passed in 1980; and those having application numbers (A-) were filed to appropriate water under the law of 1895.

There is only one appropriator listed for each entry. However, certain appropriations may have more than one appropriator of record. More detailed information on the appropriator(s) of record is available from the Department.

Definitions for abbreviations in the "Use" and "Footnotes" columns are listed on pages 115 and 116.

The grant is listed in cubic feet per second (cfs) unless it is designated as acre-feet (AF). Basically, storage rights are granted in acre-feet, diversions from streams are granted in cubic feet per second. Nebraska law does not allow the Department to limit the rate at which water may be diverted from or into storage. Diversions from streams are limited by statute to a maximum of one cubic foot per second for every seventy acres of land. In the tables concerning current water rights, the grant listed is the amount in effect at the time of this publication. In the tables concerning canceled and dismissed water rights, the grant listed is the amount that has been canceled.

The "Annotation" column lists petition numbers or appropriation numbers also associated with the appropriation.

DEFINITION OF ABBREVIATIONS IN "USE" COLUMN

"IR" IRRIGATION FROM NATURAL STREAM  
"ST" STORAGE  
"MF" MANUFACTURING  
"DO" DOMESTIC  
"SO" STOR-ONLY -- IRRIGATION FROM RESERVOIR ON LANDS NOT COVERED BY NATURAL FLOW APPROPRIATION  
"SI" SUPPLEMENTAL IRRIGATION -- IRRIGATION FROM RESERVOIR ON LANDS ALSO COVERED BY NATURAL FLOW APPROPRIATION  
"FC" FISH CULTURE  
"SS" SUPPLEMENTAL STORAGE -- AN APPROPRIATION THAT HAS A PRIOR APPROPRIATION FOR STORAGE  
"IS" IRRIGATION AND STORAGE -- AN APPROPRIATION WHICH WAS APPROVED FOR BOTH USES  
"PS" SUPPLEMENTAL POWER AND INCIDENTAL UNDERGROUND WATER STORAGE  
"PR" POWER  
"CO" COOLING  
"RD" RAISE DAM  
"DG" DREDGE  
"PI" POWER AND INCIDENTAL UNDERGROUND STORAGE  
"SP" SUPPLEMENTAL POWER -- AN APPROPRIATION FOR WATER FOR POWER THROUGH A SYSTEM THAT HAS A PRIOR APPROPRIATION FOR POWER  
"ML" MAINTAIN LEVEL OF A LAKE  
"SC" SUPPLEMENTAL COOLING -- AN APPROPRIATION FOR WATER FOR COOLING THROUGH A SYSTEM THAT HAS A PRIOR APPROPRIATION FOR COOLING  
"US" INCIDENTAL UNDERGROUND STORAGE  
"SU" STORAGE AND INCIDENTAL UNDERGROUND STORAGE  
"IU" IRRIGATION AND INCIDENTAL UNDERGROUND STORAGE  
"UI" SUPPLEMENTAL IRRIGATION AND INCIDENTAL UNDERGROUND STORAGE  
"FW" FISH AND WILDLIFE  
"GW" GROUNDWATER RECHARGE  
"IF" INSTREAM FLOW  
"OU" STOR-ONLY AND INCIDENTAL UNDERGROUND STORAGE  
"SF" SUPPLEMENTAL FISH CULTURE  
"IN" INTENTIONAL UNDERGROUND STORAGE  
"SD" SUPPLEMENTAL DOMESTIC  
"IG" INDUCED GROUND WATER RECHARGE

## FOOTNOTES

- A: SUPPLEMENTAL STORAGE BASED ON INCREASE IN SIZE OF RESERVOIR CAPACITY.  
 B: SUPPLEMENTAL STORAGE FROM DIFFERENT SOURCE; TOTAL GRANT IN ACRE-FEET NOT TO EXCEED FIRST APPROPRIATION.  
 C: SUPPLEMENTAL STORAGE FROM DIFFERENT SOURCE; TOTAL GRANT IS SUM OF TWO APPROPRIATIONS.  
 D: THIS APPROPRIATION IS ADDITIONAL WATER FOR A PRIOR APPROPRIATION.  
 E: THE SOURCES OF THESE APPROPRIATIONS DO NOT DRAIN ON THE SURFACE INTO THE MAIN STREAM OF A WATER DIVISION, BUT OFTEN INTO LAKES OF THE SANDHILLS OR OTHER LAKES, BOGS, ETC.  
 F: DESIGNATES BEGINNING OF SEPARATE BASINS IN 2-F.  
 G: AMOUNT AFFIRMED BY U.S. SUPREME COURT: 35 CFS FOR NEBRASKA AND 15 CFS FOR COLORADO.  
 H: THE RATE AND GRANT SPECIFIED IN THE PERMIT ARE INCONSISTENT.  
 I: PROVIDES FOR OPTIONAL DIVERSION.  
 J: DISMISSED OR DENIED.  
 K: CANCELLED IN PART.  
 L: CANCELLED IN FULL.  
 M: LESS AMOUNT DIVERTED UNDER A-2293.  
 N: LESS ANY AMOUNTS DIVERTED UNDER OTHER APPROPRIATION SO THAT TOTAL AMOUNT DIVERTED AT ANY TIME SHALL NOT EXCEED STATUTORY LIMIT OF ONE CFS FOR 70 ACRES.  
 O: SUPPLEMENTAL STORAGE FROM SAME SOURCE. TOTAL GRANT IS SUM OF APPROPRIATIONS.  
 P: TOTAL DIVERSION UNDER A-1853R, A-1976R, AND A-2726R AT THE TRI-COUNTY CANAL HEADGATE IS LIMITED TO 25 CFS.  
 Q: THE NATURAL FLOW TOGETHER WITH SUPPLEMENTAL STORAGE WATER SHALL NOT EXCEED 1500 SECOND-FEET AS A RATE OF DIVERSION.  
 R: COMBINED DIVERSION FOR COOLING AT GERALD GENTLEMEN UNITS NO. 1 AND NO. 2 IS LIMITED TO 1720 CFS FROM ALL SOURCES.  
 S: ADDS LANDS BUT DOES NOT INCREASE APPROPRIATION OF ORIGINAL FILING.  
 T: BY STIPULATION THE LOUP RIVER PUBLIC POWER DISTRICT IS SUBSEQUENT IN PRIORITY TO A-2293 FILED BY THE MIDDLE LOUP PUBLIC POWER AND IRRIGATION DISTRICT AND A-2312 FILED BY THE NORTH LOUP PUBLIC POWER AND IRRIGATION DISTRICT.  
 U: TOTAL ALLOCATION FROM MIDDLE LOUP RIVER AND OAK CREEK UNDER A-4923A AND A-4923B IS 68,120 ACRE-FEET.  
 V: THIS AMOUNT LESS ANY AMOUNTS DIVERTED UNDER A-2312.  
 W: TRANSBASIN DIVERSION.  
 X: GLENDO CONTRACTOR.  
 Y: COMBINED GALLONS PER DAY IS 7,500,000.  
 Z: ADDITIONAL WITHDRAWAL OF GROUND WATER FROM PREVIOUSLY APPROVED WELL FIELD.  
 A: THIS APPROPRIATION SHALL NOT BE ADMINISTERED FOR EITHER APPROPRIATION D-274, D-275.  
 \*: PENDING.  
 #: THIS APPROPRIATION IS FIRST APPROPRIATION UPSTREAM FROM GAGE.  
 0: TEMPORARY PERMIT.  
 +: 5.00 CFS FOR THE LIMITED PURPOSE OF FILLING, FLUSHING AND CLEANING SETTLING BASINS, AND ACTIVATING AND OPERATING MUNICIPAL SYSTEM. BETWEEN MAY 1 AND OCTOBER 1 CRAWFORD SHALL NOT, EXCEPT IN TIMES OF EMERGENCY, CLEAN OR FLUSH SETTLING BASINS. LIMITED TO 1.5 CFS AT WATER TREATMENT PLANT.  
 %: THIS APPROPRIATION SHALL NOT BE ADMINISTERED FOR EITHER APPROPRIATION A-2293BR, P-468, OR A-3979BR, P-468.  
 <: LESS ANY AMOUNT WITHDRAWN UNDER A-1048.  
 >: NOT SUBJECT TO ADMINISTRATION DUE TO CASE LAW.  
 @: HEADWATER PIT EXEMPT FROM ADMINISTRATION.  
 \$: APPROPRIATION A-1220 SHALL NOT BE ADMINISTERED FOR A-186R (T-217), A-186 (T-238) OR A-937A, A-937B AND A-937C.  
 (: SHALL BE LIMITED TO FLOWS OF SPRING CREEK FOR PURPOSES OF ADMINISTRATION.  
 (; SHALL NOT CAUSE ANY APPROPRIATION TO BE ADMINISTERED WHICH WOULD NOT HAVE BEEN ADMINISTERED PRIOR TO RELOCATION.  
 ): BY AGREEMENT, 350 AF UNDER THIS APPROPRIATION SHALL BE STORED AND RELEASED ON AN ANNUAL BASIS FOR A-17226.  
 { : 1.10 CFS UNDER D-781 CARRIED IN BLUE CREEK CANAL.  
 1: TIME PERIOD PERMIT IS EFFECTIVE IS JANUARY 1 TO JUNE 23.  
 2: TIME PERIOD PERMIT IS EFFECTIVE IS JUNE 24 TO AUGUST 22.  
 3: TIME PERIOD PERMIT IS EFFECTIVE IS AUGUST 23 TO DECEMBER 31.  
 4: TIME PERIOD PERMIT IS EFFECTIVE IS MARCH 1 TO MARCH 31.  
 5: TIME PERIOD PERMIT IS EFFECTIVE IS OCTOBER 1 TO OCTOBER 11.  
 6: TIME PERIOD PERMIT IS EFFECTIVE IS APRIL 1 TO APRIL 14.  
 7: TIME PERIOD PERMIT IS EFFECTIVE IS APRIL 15 TO MAY 3.  
 8: TIME PERIOD PERMIT IS EFFECTIVE IS OCTOBER 12 TO NOVEMBER 10.



PERMITS TO CONDUCT WATER IN A STREAM

APPROPRIATOR	PERMIT NUMBER	APPROPRIATION NUMBER	SOURCE	CANAL	STREAM	POINT OF DISCHARGE/CFS	POINT OF WITHDRAWAL/CFS <sup>1</sup>
Alliance Irrigation District	C-1	A-1429	Red Willow Creek	Alliance Canal	Camp Clark Seep	NE½NE¼ S9 T20 R51W 1.10 cfs	SW¼NE¼ S9 T20 R51W 1.10 cfs
Minatare Mutual Canal Company	C-2	D-919	North Platte River	Minatare Canal	Minatare Drain	SW¼SW¼ S31 T22 R53W 1.33 cfs	N¼NE¼ S9 T21 R53W <sup>2</sup> 1.33 cfs
Gering Irrigation District	C-3	A-365R	North Platte River	Mitchell-Gering Canal	Meibeta Creek	NE¼SW¼ S36 T21 R54W 1.51 cfs	SW¼SE¼ S24 T21 R54W ≤ 1.51 cfs
Nebraska Public Power District	C-4	D-624R	Platte River	Dawson County Canal	Strever (Spring) Creek	SE¼SE¼ S20 T9 R20W 3.00 cfs	SW¼NE¼ S35 T9 R20W ≤ 0.71 cfs
Nebraska Public Power District	C-5	D-622, D-624R, A-2039, A-2145, A-2726	Platte River	Dawson County Canal	Strever (Spring) Creek	SE¼NW¼ S5 T10 R22W ≤ 20.00 cfs	NE¼SE¼ S4 T9 R21W <sup>2</sup>
Alliance Irrigation District	C-6	A-1429	Red Willow Creek	Alliance Canal	Camp Clark Seep	NE¼NE¼ S9 T20 R51W 0.40 cfs	SW¼NE¼ S9 T20 R51W 0.40 cfs
Pioneer Irrigation District	C-7 <sup>3</sup>	D-1025	North Fork Republican River	Haigler-Pioneer	Dry Draw	NE¼SW¼ S25 T1 R42W	NE¼NW¼ S36 T1 R42W
Gering-Ft. Laramie Irrigation District	C-8	A-768	North Platte River	Ft. Laramie Canal	Gooseneck Creek	SE¼NW¼ S21 T21 R54W 1.00 cfs	NW¼NW¼ S21 T21 R54W 1.00 cfs

PERMITS TO CONDUCT WATER IN A STREAM

APPROPRIATOR	PERMIT NUMBER	APPROPRIATION NUMBER	SOURCE	CANAL	STREAM	POINT OF DISCHARGE/CFS	POINT OF WITHDRAWAL/CFS <sup>1</sup>
Jeffrey Driscoll	C-9 <sup>4</sup>	A-2355, A-3476, A-10281, A-10282	Platte River	Tri-County Canal	Tributary to Lost Creek	SW $\frac{1}{2}$ SE $\frac{1}{4}$ S30 T7 R16W	NW $\frac{1}{4}$ SE $\frac{1}{4}$ S30 T7 R16W
Duane Wildy	C-10 <sup>5</sup>	A-2566R A-10686	Niobrara River	Potmesil	Niobrara	SE $\frac{1}{2}$ NW $\frac{1}{4}$ S26 T29 R48W	NW $\frac{1}{4}$ SW $\frac{1}{4}$ S30 T29 R47W
John Fehrs	C-11 <sup>5</sup>	G-46433	Ground Water	Pipe	Tributary to Timber Creek	NE $\frac{1}{2}$ NE $\frac{1}{4}$ S34 T17 R7W	SE $\frac{1}{4}$ S27 T17 R7W
Central Nebraska Public Power & Irrigation District	C-12 <sup>5</sup>	A-3476 A-9673 A-10280	Platte River	Tri-County Canal	Tributary to Dry Creek	NE $\frac{1}{2}$ SE $\frac{1}{4}$ S24 T7 R15W	N $\frac{1}{2}$ S24 T7 R15W
Central Nebraska Public Power & Irrigation District	C-13 <sup>5</sup>	A-2355, A-9673, A-10280, A-10281, A-10282	Platte River	Tri-County Canal	Tributary to Dry Creek	SE $\frac{1}{2}$ NW $\frac{1}{4}$ S26 T7 R16W	SW $\frac{1}{2}$ NW $\frac{1}{4}$ S25 T7 R16W

CFS = Cubic Feet Per Second

<sup>1</sup> Department will compute transportation losses as required.

<sup>2</sup> Water withdrawn at this location from Nine Mile Creek and replaced from Minatare Drain into Nine Mile Creek in Section 10, Township 21 North, Range 53 West. This permit was amended January 8, 1996.

<sup>3</sup> Administration will be based on the number of those acres covered under this permit that are actually being irrigated, the rate of diversion specified for each natural flow appropriation, and whether storage water is available in the Dawson County Canal system.

<sup>4</sup> Dismissed

<sup>5</sup> Pending

SURFACE WATER RIGHTS DATA  
CLAIMS, APPLICATIONS, AND APPROPRIATIONS IN DOWNSTREAM ORDER  
DIVISION NO. 1A

SOURCE LOCATION APPROPRIATOR	CARRIER GAGE	USE	GRANT IN CFS/AF	DATE OF PRIORITY	DOCKET/ APP. NUMBER	ANNO. FT. NT.
<u>GLENN SPRINGS</u> S: 3 T: 23 R: 58W SCOTTS BLUFF STEVE & PAM DICKEY	GLENN CANAL	IR	.16	05/29/1933	A 2324	E
<u>SCHUPPE CREEK, WEST</u> S: 3 T: 23 R: 58W SCOTTS BLUFF VERNE & CHARLENE I FITZGERALD	SCHUPPE CANAL NO. 1	IR	.01	06/17/1946	A 3917	E
<u>SCHUPPE CREEK, EAST</u> S: 3 T: 23 R: 58W SCOTTS BLUFF VERNE & CHARLENE I FITZGERALD	SCHUPPE CANAL NO. 2	IR	.02	06/17/1946	A 3918	E
<u>ROGERS SPRING</u> S: 10 T: 23 R: 58W SCOTTS BLUFF BERNARD J & MARILYNN R BROWN	PETSCH CANAL	IR	1.47	09/28/1960	A 9867	E
<u>NEALY SPRINGS, NORTH</u> S: 11 T: 23 R: 58W SCOTTS BLUFF BOB & SUE VAN NEWKIRK	NEALY CANAL	IR	.38	08/03/1934	A 2454	E
<u>NEALY SPRINGS, SOUTH</u> S: 11 T: 23 R: 58W SCOTTS BLUFF MAURINE KENNEDY MAURINE KENNEDY BERNARD J & MARILYNN R BROWN	PUMP PUMP PETSCH CANAL	IR IR IR	.06 1.01 .33	03/27/1933 12/01/1959 08/30/1962	A 2311 A 9777 A 10097	E E E
<u>PETSCH SPRINGS</u> S: 12 T: 23 R: 58W SCOTTS BLUFF BERNARD J & MARILYNN R BROWN	PETSCH LATERAL NO. 2	IR	.23	09/28/1960	A 9866	E
<u>HUNTINGTON SPRINGS</u> S: 9 T: 20 R: 58W SCOTTS BLUFF ROBERT PRESTON	CARD CANAL	IR	1.43	12/23/1904	A 778	E
<u>GRANDSTAFF SPRING</u> S: 10 T: 23 R: 57W SCOTTS BLUFF AL KUKAS	GRANDSTAFF LATERALS	IR	.50	09/22/1960	A 9865	E
<u>FARMERS CANAL SEEP</u> S: 12 T: 23 R: 57W SCOTTS BLUFF JOHN F ILLINGHAM	WARNER CANAL	IR	1.63	09/16/1887	A 1769	D-918 E1
<u>SPRINGS</u> S: 21 T: 22 R: 54W SCOTTS BLUFF MAURICE BRANDT	VANDEL CANAL	IR	.12	04/24/1962	A 10046	E
S: 19 T: 21 R: 52W SCOTTS BLUFF JOHN F LANE	PUMP	DO	.11	01/16/1990	A 16912	E
<u>CAMP CLARK SEEP</u> S: 9 T: 20 R: 51W MORRILL ROY E O'NEAL	O-NEAL CANAL	IR	2.22	05/28/1976	A 14244	E
<u>ELDRED LAKE</u> S: 16 T: 21 R: 45W GARDEN LAMP, RYNEARSON & ASSOCIATES	ELDRED DIVERSION	FW	13.00	05/17/1985	A 16382	E

Department of Water Resources

See "Use" definitions and footnotes on pages 115 and 116

SURFACE WATER RIGHTS DATA  
CLAIMS, APPLICATIONS, AND APPROPRIATIONS IN DOWNSTREAM ORDER  
DIVISION NO. 1A

SOURCE LOCATION APPROPRIATOR	CARRIER GAGE	USE	GRANT IN CFS/AF	DATE OF PRIORITY	DOCKET/ APP. NUMBER	ANNOA. FT. NT.
<u>ASH CREEK</u>						
S: 3 T: 16 R: 42W GARDEN						
ADOLPH A LOBNER	GILLARD CANAL	IR	1.43	12/31/1890	D 812	E
ADOLPH A LOBNER	GILLARD CANAL	IR	.96	01/25/1954	A 5900	E
ADOLPH A LOBNER	GILLARD CANAL	IR	.16	06/17/1958	A 9628	E
S: 10 T: 16 R: 42W GARDEN						
CHARLES E CHENEY	PUMP	IR	.43	10/22/1940	A 3305 R P-300	E
CHARLES E CHENEY	PUMP	IR	.46	02/14/1977	A 14710	E
<u>SPRING CREEK</u>						
S: 30 T: 15 R: 37W KEITH GERTRUDE L KNIGHT	MCGINLEY-PETERSON-KNIGHT CANAL	IR	1.59	10/27/1954	A 6797	E
<u>SPRING CREEK, LITTLE</u>						
S: 29 T: 15 R: 37W KEITH E D DUNWOODY	HAWKINS CANAL	IR	1.31	04/08/1939	A 2914	E
<u>ROSCOE CREEK, TRIB. TO</u>						
S: 8 T: 12 R: 37W KEITH RONALD, KENETH & DWAINE MOST	PUMP	IR	2.14	02/24/1970	A 11877	E
<u>DRY CREEK</u>						
S: 33 T: 7 R: 20W PHELPS BRUCE & DARLENE WALLANDER	PUMP	IR	.27	02/17/1954	A 5967	E
<u>DRY CREEK, TRIB. TO</u>						
S: 35 T: 7 R: 20W PHELPS RUTH I SAND	PUMP	IR	.21	12/26/1962	A 10132	A-2355 DEK
RUTH I SAND	PUMP	IR	.15	01/15/1963	A 10140	A-2355 DE
<u>DRY CREEK</u>						
S: 28 T: 6 R: 19W PHELPS KERMIT R JOHNSON, ET AL	JOHNSON RESERVOIR	ST	10.00AF	09/01/1944	A 3760	E
<u>JOHNSON RESERVOIR</u>						
S: 28 T: 6 R: 19W PHELPS KERMIT R JOHNSON, ET AL	PUMP	SO		07/13/1965	A 10655	E
<u>DRY CREEK</u>						
S: 32 T: 7 R: 19W PHELPS CLINTON H & RUTH V LARSON	PUMP	IR	.14	09/11/1963	A 10240	E
S: 6 T: 6 R: 19W PHELPS FREED FARMS	FREED RESERVOIR	ST	1.70AF	09/23/1963	A 10248	E
S: 9 T: 6 R: 19W PHELPS RALPH BILLETER	PUMP	IR	.48	05/01/1962	A 10054	E
BILL R & CAROL J BILLETER	PUMP	IR	.19	09/08/1960	A 9861	E
<u>PLATTE RIVER, TRIB. TO</u>						
S: 9 T: 8 R: 12W ADAMS ERVIN BERG	PUMP	IR	.14	02/11/1970	A 11865	KE

SURFACE WATER RIGHTS DATA  
CLAIMS, APPLICATIONS, AND APPROPRIATIONS IN DOWNSTREAM ORDER  
DIVISION NO. 1A

SOURCE LOCATION APPROPRIATOR	CARRIER GAGE	USE	GRANT IN CFS/AF	DATE OF PRIORITY	DOCKET/ APP. NUMBER	ANNOA. FT. NT.
<u>NORTH PLATTE RIVER</u>						
S: 24 T: 29 R: 84W WYOMING BUREAU OF RECLAMATION	PATHFINDER RESERVOIR	IS	1016000.00AF	09/19/1904	A 768	
S: 11 T: 26 R: 65W WYOMING PATHFINDER IRRIGATION DISTRICT	INTERSTATE CANAL	IR	1572.00	09/19/1904	A 768	K
<u>PATHFINDER RESERVOIR</u>						
S: 11 T: 26 R: 65W WYOMING PATHFINDER IRRIGATION DISTRICT	INTERSTATE CANAL	SI		09/19/1904	A 768	A-768 K
<u>NORTH PLATTE RIVER</u>						
S: 11 T: 26 R: 65W WYOMING GERING & FORT LARAMIE IRRIG DIST	FORT LARAMIE CANAL	IR	780.59	09/19/1904	A 768	A-768 K
<u>PATHFINDER RESERVOIR</u>						
S: 11 T: 26 R: 65W WYOMING GERING & FORT LARAMIE IRRIG DIST	FORT LARAMIE CANAL	SI		09/19/1904	A 768	A-768 K
<u>NORTH PLATTE RIVER</u>						
S: 10 T: 23 R: 60W WYOMING MITCHELL IRRIGATION DIST	MITCHELL CANAL	IR	191.86	06/20/1890	D 1052	T-213 KX
GERING IRRIGATION DISTRICT	MITCHELL-GERING CANAL	IR	.27	06/23/1890	D 926 R	P-474
GERING IRRIGATION DISTRICT	MITCHELL-GERING CANAL	IR	192.58	03/15/1897	A 365 R	P-270 X
<u>PATHFINDER RESERVOIR</u>						
S: 10 T: 23 R: 60W WYOMING GERING IRRIGATION DISTRICT	MITCHELL-GERING CANAL	SI		09/19/1904	A 768	A-365R
GERING IRRIGATION DISTRICT	MITCHELL-GERING CANAL	SI		09/19/1904	A 768 R	P-475
<u>NORTH PLATTE RIVER</u>						
S: 10 T: 23 R: 60W WYOMING MITCHELL IRRIGATION DIST	MITCHELL CANAL	IR	9.83	07/15/1992	A 17209	#
<u>NORTH PLATTE RIVER AT WYOMING-NEBRASKA STATE LINE</u>						
S: 04 T: 23 R: 58W SCOTTS BLUFF GERING IRRIGATION DISTRICT	GERING CANAL	IR	15.63	03/15/1897	A 365	
<u>NORTH PLATTE RIVER, TRIB TO</u>						
S: 3 T: 23 R: 58W SCOTTS BLUFF KENNETH H BERGFELD DONALD W CHILDS	PUMP CHILDS RESERVOIR	IR ST	.14 3.62AF	09/14/1966 08/24/1964	A 10951 A 10427	
<u>NORTH PLATTE RIVER</u>						
S: 10 T: 23 R: 58W SCOTTS BLUFF FARMERS IRRIGATION DISTRICT	TRI-STATE CANAL	IR	861.16	09/16/1887	D 918	T-250 K
FARMERS IRRIGATION DISTRICT	TRI-STATE CANAL	IR	.74	03/20/1893	D 945 R	P-469
FARMERS IRRIGATION DISTRICT	TRI-STATE CANAL	IR	591.05	04/14/1902	A 660	K
NORTHPORT IRRIGATION DISTRICT	TRI-STATE/NORTHPORT CANAL	IR	230.07	09/19/1904	A 768 R	P-414
<u>PATHFINDER RESERVOIR</u>						
S: 10 T: 23 R: 58W SCOTTS BLUFF NORTHPORT IRRIGATION DISTRICT	TRI-STATE CANAL	SI		09/19/1904	A 768	A-768R
FARMERS IRRIGATION DISTRICT	TRI-STATE CANAL	SI		09/19/1904	A 768	D-918 K
FARMERS IRRIGATION DISTRICT	TRI-STATE CANAL	SI		09/19/1904	A 768	A-660 K#
NPR PASSING TRI-STATE DIVERSION DAM						

SURFACE WATER RIGHTS DATA  
CLAIMS, APPLICATIONS, AND APPROPRIATIONS IN DOWNSTREAM ORDER  
DIVISION NO. 1A

SOURCE LOCATION APPROPRIATOR	CARRIER GAGE	USE	GRANT IN CFS/AF	DATE OF PRIORITY	DOCKET/ APP. NUMBER	ANNOA. FT. NT.
<u>HORSE CREEK</u>						
S: 33 T: 23 R: 58W SCOTTS BLUFF HORT FARMS INC HORT FARMS INC	STATE LINE CANAL STATE LINE CANAL	IR IR	3.07 2.00	09/10/1897 04/21/1910	A 407 A 994	H H
<u>KIOWA CREEK</u>						
S: 2 T: 22 R: 58W SCOTTS BLUFF LARRY & JIM W LIPPINCOTT	PUMP	IR	.06	11/29/1907	A 880 R P-332	
<u>OWL CREEK</u>						
S: 16 T: 22 R: 57W SCOTTS BLUFF EDWIN R & TERA L WILLMAN EDWIN R & TERA L WILLMAN	PUMP STRATTON RESERVOIR	IR ST	1.30 15.00AF	06/26/1974 12/11/1974	A 13052 A 13309	
<u>STRATTON RESERVOIR</u>						
S: 16 T: 22 R: 57W SCOTTS BLUFF EDWIN R & TERA L WILLMAN	PUMP	SI		12/11/1974	A 13310	A-13052
<u>OWL CREEK</u>						
S: 7 T: 22 R: 57W SCOTTS BLUFF GERING & FORT LARAMIE IRRIG DIST GERING & FORT LARAMIE IRRIG DIST GERING & FORT LARAMIE IRRIG DIST GERING & FORT LARAMIE IRRIG DIST	PUMP PUMP PUMP PUMP	IR IR IR IR	.79 1.14 1.14 .57	09/17/1897 10/10/1904 11/29/1907 11/29/1907	A 411 R P-418&419 A 770 R P-420&421 A 879 R P-422 A 881 R P-423&424#	
<u>HORSE CREEK NEAR LYMAN, NE</u>						
<u>SHEEP CREEK</u>						
S: 36 T: 27 R: 58W SIOUX CARPENTER RANCH LTD CARPENTER RANCH LTD	NEBRASKA RES. CANAL HORSE CAMP RES. DITCH	IR IR	.57 .43	05/18/1907 01/20/1908	A 859 A 885	K K
S: 1 T: 26 R: 58W SIOUX CARPENTER RANCH LTD	WEST FORK CANAL	IR	5.14	09/21/1907	A 871	H
<u>NORTH PLATTE RIVER</u>						
S: 10 T: 23 R: 58W SCOTTS BLUFF SHEEP CREEK LATERAL CO SHEEP CREEK LATERAL CO	TRI-STATE CANAL TRI-STATE CANAL	IR IR	.46 .14	09/16/1887 09/16/1887	A 1176 R T-211 A 1398 R D-918	K IK
S: 27 T: 23 R: 57W SCOTTS BLUFF ENTERPRISE IRRIGATION DISTRICT	ENTERPRISE CANAL	IR	138.68	03/28/1889	D 920	X
<u>SPRINGS</u>						
S: 33 T: 23 R: 57W SCOTTS BLUFF NEBRASKA GAME AND PARKS COMMISSION	KIOWA WETLAND	ST		04/15/1996	A 17512	*
<u>NORTH PLATTE RIVER, TRIB. TO</u>						
S: 10 T: 22 R: 57W SCOTTS BLUFF KIOWA LAND & LIVESTOCK CO	LIPPINCOTT RESERVOIR	ST	16.30AF	06/01/1970	A 11951	
<u>AKERS OR NELSON DRAW</u>						
S: 13 T: 23 R: 57W SCOTTS BLUFF ENTERPRISE IRRIGATION DISTRICT	ENTERPRISE CANAL	IR	10.00	03/28/1889	A 1290	D-920 I

SURFACE WATER RIGHTS DATA  
CLAIMS, APPLICATIONS, AND APPROPRIATIONS IN DOWNSTREAM ORDER  
DIVISION NO. 1A

SOURCE LOCATION APPROPRIATOR	CARRIER GAGE	USE	GRANT IN CFS/AF	DATE OF PRIORITY	DOCKET/ APP. NUMBER	ANNO. FT. NT.
<u>TOOHEY DRAIN</u>						
S: 20 T: 23 R: 56W SCOTTS BLUFF CLARENCE L FANNING	PUMP	IR	1.48	03/28/1889	A 2413	D-920 I
<u>SPOTTED TAIL CREEK, DRY</u>						
S: 28 T: 24 R: 56W SIOUX ANNE ALYSON BOVE	BOVE FISH PONDS	FC	3.00	12/01/1988	A 16724	
ANNE ALYSON BOVE	BOVE FISH PONDS	ST	8.05AF	12/01/1988	A 16725	
ANNE ALYSON BOVE	RAINBOW CHANNEL 2	FC	1.00	05/03/1990	A 16983	
ANNE ALYSON BOVE	RAINBOW CHANNEL 2 PONDS	ST	5.00AF	05/03/1990	A 16984	
S: 16 T: 23 R: 56W SCOTTS BLUFF JOHN K & REBECCA S SORENSEN	ROBERTS CANAL	IR	.46	09/16/1887	D 918	P-195 I
ELSIE J CHILDS-STIVER	ROBERTS CANAL	IR	1.28	09/16/1887	A 1241	D-918 I
S: 20 T: 23 R: 56W SCOTTS BLUFF ENTERPRISE IRRIGATION DISTRICT	DRY SPOTTED TAIL CREEK LATERAL	IR		03/28/1889	D 920	P-236 I
WESTERN SUGAR COMPANY (THE)	MITCHELL FACTORY DRY SPOTTED TAIL CREEK NEAR MITCHELL, NE	MF	15.00	03/24/1920	A 1582	#
<u>SPOTTED TAIL CREEK, WET</u>						
S: 26 T: 24 R: 56W SIOUX HELEN M GILL ET AL	STEWART-BROWN CANAL	IR	1.59	03/02/1904	A 743	
HELEN M GILL ET AL	STEWART-BROWN CANAL	IR	2.28	03/17/1911	A 1072	
S: 15 T: 23 R: 56W SCOTTS BLUFF ALICE M & JOHN W BOVEE	BOVEE FISH PONDS	ST	3.60AF	12/07/1989	A 16901	
ALICE M & JOHN W BOVEE	BOVEE FISH PONDS	FC	4.00	12/07/1989	A 16902	
S: 22 T: 23 R: 56W SCOTTS BLUFF ENTERPRISE IRRIGATION DISTRICT	ENTERPRISE CANAL	IR		03/28/1889	D 920	P-235 I
<u>TUB SPRINGS</u>						
S: 33 T: 23 R: 55W SCOTTS BLUFF ENTERPRISE IRRIGATION DISTRICT	ENTERPRISE CANAL TUB SPRINGS NEAR SCOTTSBLUFF, NE	IR		03/28/1889	D 920	P-234 I#
<u>NORTH PLATTE RIVER</u>						
S: 17 T: 22 R: 55W SCOTTS BLUFF WINTERS CREEK CANAL CO	WINTERS CREEK CANAL	IR	124.29	10/18/1888	D 952	
S: 27 T: 22 R: 55W SCOTTS BLUFF CENTRAL IRRIGATION DISTRICT	CENTRAL CANAL	IR	24.38	06/23/1890	D 926	K
CENTRAL IRRIGATION DISTRICT	CENTRAL CANAL	US	8.79	06/23/1890	D 926	U-29
<u>PATHFINDER RESERVOIR</u>						
S: 27 T: 22 R: 55W SCOTTS BLUFF CENTRAL IRRIGATION DISTRICT	CENTRAL CANAL	UI		09/19/1904	A 768	D926,U29 K
CENTRAL IRRIGATION DISTRICT	CENTRAL CANAL	UI		09/19/1904	A 768	R P477,U29 K
<u>NORTH PLATTE RIVER</u>						
S: 27 T: 22 R: 55W SCOTTS BLUFF CENTRAL IRRIGATION DISTRICT	CENTRAL CANAL	IR	.09	08/17/1992	A 365	R P-476B K
CENTRAL IRRIGATION DISTRICT	CENTRAL CANAL	US		08/17/1992	A 365	R U-29

See "Use" definitions and footnotes on pages 115 and 116

SURFACE WATER RIGHTS DATA  
CLAIMS, APPLICATIONS, AND APPROPRIATIONS IN DOWNSTREAM ORDER  
DIVISION NO. 1A

SOURCE LOCATION APPROPRIATOR	CARRIER GAGE	USE	GRANT IN CFS/AF	DATE OF PRIORITY	DOCKET/ APP. NUMBER	ANNOA. FT. NT.
<u>WINTERS CREEK</u>						
S: 3 T: 22 R: 54W SCOTTS BLUFF SEIP, SEIP & COPSEY	BOUTON CANAL	IR	1.00	08/17/1889	D 923	H
S: 8 T: 22 R: 54W SCOTTS BLUFF ENTERPRISE IRRIGATION DISTRICT	WINTERS CREEK LATERAL	IR	2.43	03/28/1889	A 2409	D-920 I
S: 19 T: 22 R: 54W SCOTTS BLUFF WINTERS CREEK CANAL CO WESTERN SUGAR COMPANY (THE)	WINTERS CREEK CANAL SCOTTSBLUFF FACTORY WINTERS CREEK NEAR SCOTTSBLUFF, NE	IR MF	70.00 15.00	10/18/1888 10/04/1920	A 1446 A 1592	D-952 IH #
<u>NORTH PLATTE RIVER</u>						
S: 32 T: 22 R: 54W SCOTTS BLUFF MINATARE MUTUAL CANAL & IRRIG CO MINATARE MUTUAL CANAL & IRRIG CO	MINATARE CANAL MINATARE CANAL	IU US	95.94 20.06	01/14/1888 01/14/1888	D 919 D 919	K U-28
<u>GERING DRAIN, TRIB. TO</u>						
S: 9 T: 21 R: 56W SCOTTS BLUFF NORTH PLATTE NRD	GERING VALLEY RESERVOIR G-UPPER	ST	21.00AF	08/26/1965	A 10683	
S: 10 T: 21 R: 56W SCOTTS BLUFF NORTH PLATTE NRD	GERING VALLEY RESERVOIR G-LOWER	ST	20.35AF	07/18/1969	A 11752	
S: 3 T: 20 R: 55W SCOTTS BLUFF NORTH PLATTE NRD	GERING VALLEY RESERVOIR A	ST	62.38AF	03/15/1966	A 10799	
<u>GOOSENECK CREEK</u>						
S: 21 T: 21 R: 54W SCOTTS BLUFF NORTH PLATTE NRD	EAST GERING DRAIN RES. GERING DRAIN NEAR GERING, NE EAST GERING DRAIN RES.	ST SS	5.40AF	11/14/1977 12/17/1992	A 15141 A 17235	# *
<u>NORTH PLATTE NRD</u>						
<u>EAST GERING DRAIN RESERVOIR</u>						
S: 21 T: 21 R: 54W SCOTTS BLUFF NORTH PLATTE NRD	PUMP	SI		11/19/1992	A 17231	*
<u>NORTH PLATTE RIVER</u>						
S: 3 T: 21 R: 54W SCOTTS BLUFF CASTLE ROCK IRRIGATION DISTRICT CASTLE ROCK IRRIGATION DISTRICT STEAMBOAT IRRIGATION DISTRICT STEAMBOAT IRRIGATION DISTRICT STEAMBOAT IRRIGATION DISTRICT STEAMBOAT IRRIGATION DISTRICT STEAMBOAT IRRIGATION DISTRICT STEAMBOAT IRRIGATION DISTRICT STEAMBOAT IRRIGATION DISTRICT STEAMBOAT IRRIGATION DISTRICT STEAMBOAT IRRIGATION DISTRICT	CASTLE ROCK CANAL CASTLE ROCK CANAL CASTLE ROCK CANAL CASTLE ROCK CANAL CASTLE ROCK CANAL CASTLE ROCK CANAL CASTLE ROCK CANAL CASTLE ROCK CANAL CASTLE ROCK CANAL CASTLE ROCK CANAL CASTLE ROCK CANAL CASTLE ROCK CANAL NORTH PLATTE RIVER NEAR MBNATARE, NE	IR US IR US IR US IR US IR US US	82.48 .09 4.33 2.13 .19 .09 .40 .09 .29 .07	04/18/1889 04/18/1889 10/22/1895 10/22/1895 10/22/1895 10/22/1895 07/22/1896 07/22/1896 07/22/1896 07/22/1896	D 921 D 921 A 186 R A 186 R A 186AR A 186AR A 350 R A 350 R A 350AR A 350AR	K U-26 P-255&309K U-26 T286/293 U-26 P-255&309K U-26 T300/301 D U-26 #



SURFACE WATER RIGHTS DATA  
CLAIMS, APPLICATIONS, AND APPROPRIATIONS IN DOWNSTREAM ORDER  
DIVISION NO. 1A

SOURCE LOCATION APPROPRIATOR	CARRIER GAGE	USE	GRANT IN CFS/AF	DATE OF PRIORITY	DOCKET/ APP. NUMBER	ANNO. FT. NT.
<u>MELBETA CREEK TRIBUT. TO</u>						
S: 19 T: 20 R: 54W BANNER GAME AND PARKS COMMISSION	BUFFALO CREEK WILDLIFE MANAGEMENT AREA FISH POND	ST	87.10AF	03/11/1986	A 16476	
<u>MELBETA CREEK</u>						
S: 27 T: 29 R: 54W BANNER DARRELL J & CAROL E ROBERTS	DARRELL J ROBERTS RES.	ST	13.80AF	03/03/1978	A 15194	
<u>MELBETA CREEK</u>						
S: 25 T: 21 R: 54W SCOTTS BLUFF DONALD E & NAOMI L DILLMAN	GATCH CANAL	IR	.61	03/19/1909	A 937A	K
NEIL M GATCH	GATCH CANAL	IR	.17	03/19/1909	A 937B	K
NEIL M GATCH	GATCH CANAL	IR	.86	08/21/1912	A 1220	\$K
<u>MELBETA CREEK</u>						
S: 24 T: 21 R: 54W SCOTTS BLUFF GEORGE & WILMA BOTT	BOTT CANAL	IR	.66	10/22/1895	A 186 R T-217	
ROBERT & KAY OTT	BOTT CANAL	IR	.88	10/22/1895	A 186 R T-238	
CHARLES E BENTON	BOTT CANAL	IR	.06	03/19/1909	A 937C	K
<u>NORTH PLATTE RIVER</u>						
S: 18 T: 21 R: 53W SCOTTS BLUFF NINE MILE IRRIGATION DISTRICT	NINE MILE CANAL	IR	2.28	01/14/1888	D 919 R P-452	
NINE MILE IRRIGATION DISTRICT	NINE MILE CANAL	IR	200.00	12/06/1893	D 925	
<u>NINE MILE CREEK</u>						
S: 4 T: 21 R: 53W SCOTTS BLUFF HENRY G GREEN	PUMP	IU	1.02	01/14/1888	A 2502 R D919,T55	IK
HENRY G GREEN	PUMP	US		01/14/1888	A 2502 R U-28	I
<u>NINE MILE CREEK</u>						
S: 10 T: 21 R: 53W SCOTTS BLUFF NINE MILE IRRIGATION DISTRICT	NINE MILE CANAL	IR	79.00	12/06/1893	A 1431 D-925	I#
	NINE MILE CREEK NEAR MCGREW, NE					
<u>NORTH PLATTE RIVER</u>						
S: 25 T: 21 R: 53W SCOTTS BLUFF SHORT LINE IRRIGATION DISTRICT	SHORT LINE CANAL	IR	42.50	05/01/1893	D 946	K
SHORT LINE IRRIGATION DISTRICT	SHORT LINE CANAL	US	10.50	05/01/1893	D 946 U-23	
<u>NORTH PLATTE RIVER TRIBUT. TO</u>						
S: 28 T: 20 R: 53W BANNER NELLIE HUFFMAN TRUST	HUFFMAN-GRIMM RESERVOIR	ST	14.80AF	10/28/1963	A 10255	
<u>NORTH PLATTE RIVER</u>						
S: 1 T: 20 R: 53W SCOTTS BLUFF CHIMNEY ROCK IRRIGATION DISTRICT	CHIMNEY ROCK CANAL	IU	60.00	12/03/1890	D 844 U-27	HK
CHIMNEY ROCK IRRIGATION DISTRICT	CHIMNEY ROCK CANAL	IU	0.00	12/03/1890	D 1031 D-844,U27SK	
<u>PATHFINDER RESERVOIR</u>						
S: 1 T: 20 R: 53W SCOTTS BLUFF CHIMNEY ROCK IRRIGATION DISTRICT	CHIMNEY ROCK CANAL	UI		09/19/1904	A 768 D-844,U27K	
CHIMNEY ROCK IRRIGATION DISTRICT	CHIMNEY ROCK CANAL	UI		09/19/1904	A 768 D1031,U27K	
<u>NORTH PLATTE RIVER</u>						
S: 1 T: 20 R: 53W SCOTTS BLUFF CHIMNEY ROCK IRRIGATION DISTRICT	CHIMNEY ROCK CANAL	IU	.67	02/02/1931	A 2190 U-27	

See "Use" definitions and footnotes on pages 115 and 116

SURFACE WATER RIGHTS DATA  
CLAIMS, APPLICATIONS, AND APPROPRIATIONS IN DOWNSTREAM ORDER  
DIVISION NO. 1A

SOURCE LOCATION APPROPRIATOR	CARRIER GAGE	USE	GRANT IN CFS/AF	DATE OF PRIORITY	DOCKET/ APP. NUMBER	ANNO. FT. NT.
<u>NORTH PLATTE RIVER TRIB. TO</u> S: 18 T: 21 R: 52W SCOTTS BLUFF ROBERT J WEBSTER	ZEMANEK RESERVOIR	ST	1.39AF	04/04/1963	A 10167	
<u>CLEVELAND DRAIN</u> S: 6 T: 20 R: 52W MORRILL VIRA PARRIOTT	LIEBHARDT LATERAL	IR	2.92	03/01/1916	A 1448	
<u>BAYARD SUGAR FACTORY DRAIN</u> S: 5 T: 20 R: 52W MORRILL	ALLIANCE IRRIGATION DISTRICT	IR	30.99	12/26/1892	A 1776	D-874 K
ALLIANCE IRRIGATION DISTRICT	ALLIANCE CANAL	US	4.91	12/26/1892	A 1776	U-22
ALLIANCE IRRIGATION DISTRICT	ALLIANCE CANAL	IR	.22	12/26/1892	A 1429 R	T-280
S: 4 T: 20 R: 52W MORRILL ALLIANCE IRRIGATION DISTRICT	ALLIANCE CANAL	IR	0.00	01/11/1993	A 17240	A-1776 S
<u>HOTH DRAIN</u> S: 28 T: 21 R: 52W MORRILL LEROY G & MICHELENE S BECKER	O'HALLOREN CANAL	IR	1.07	09/16/1887	A 1473	D-918 I
S: 34 T: 21 R: 52W MORRILL WESTERN SUGAR COMPANY (THE)	BAYARD FACTORY BAYARD CREEK NEAR BAYARD, NE	MF	15.00	10/04/1920	A 1593	#
<u>FAWCUS SPRINGS</u> S: 24 T: 20 R: 52W MORRILL ROBERT L SCHMIDT	OLIVER CANAL	IR	2.71	04/17/1933	A 2317	
<u>NORTH PLATTE RIVER</u> S: 18 T: 20 R: 51W MORRILL	BRIDGEPORT IRRIGATION DISTRICT	IR	90.22	12/19/1889	D 828A	KX
S: 18 T: 29 R: 51W MORRILL BRIDGEPORT IRRIGATION DISTRICT	EMPIRE CANAL	IR	.18	12/19/1889	D 828B	X
S: 18 T: 20 R: 51W MORRILL EMPIRE CANAL COMPANY	EMPIRE CANAL	IR	28.57	06/25/1891	D 858 R	P-NONE K
EMPIRE CANAL COMPANY	EMPIRE CANAL	IR	.31	07/20/1907	A 866	K
<u>RED WILLOW CREEK, TRIB. TO</u> S: 1 T: 21 R: 51W MORRILL DAVID LOOMIS	LOOMIS RESERVOIR	ST	16.70AF	09/24/1969	A 11804	
<u>WEST WATER CREEK</u> S: 29 T: 22 R: 51W MORRILL MORRILL COUNTY BOARD	WEST WATER CREEK RES.	ST	45.50AF	08/25/1975	A 13760	
<u>RED WILLOW CREEK</u> S: 32 T: 21 R: 51W MORRILL KNISS BROTHERS	PUMP	IR	1.03	12/06/1893	D 925	P-262 I
S: 6 T: 20 R: 51W MORRILL ALLIANCE IRRIGATION DISTRICT	ALLIANCE CANAL	IR	42.71	12/26/1892	A 1429	K
ALLIANCE IRRIGATION DISTRICT	ALLIANCE CANAL	US	8.93	12/26/1892	A 1429	U-22
GARY'S IMPLEMENT	ALLIANCE CANAL	IR	1.11	02/28/1912	A 1432	K
GARY'S IMPLEMENT	ALLIANCE CANAL	US	.89	02/28/1912	A 1432	U-22

SURFACE WATER RIGHTS DATA  
CLAIMS, APPLICATIONS, AND APPROPRIATIONS IN DOWNSTREAM ORDER  
DIVISION NO. 1A

SOURCE LOCATION APPROPRIATOR	CARRIER GAGE	USE	GRANT IN CFS/AF	DATE OF PRIORITY	DOCKET/ APP. NUMBER	ANNO. FT. NT.
<u>RED WILLOW CREEK</u> S: 6 T: 20 R: 51W MORRILL ALLIANCE IRRIGATION DISTRICT	ALLIANCE CANAL	IR	0.00	01/11/1993	A 17239	1429,1432S
<u>WILDHORSE CREEK, WEST</u> S: 3 T: 21 R: 52W MORRILL NORTH PLATTE NRD	WILDHORSE RESERVOIR 14-A ST RED WILLOW CREEK NEAR BAYARD, NE		440.00AF	06/07/1967	A 11164	#
<u>INDIAN CREEK, TRIB. TO</u> S: 8 T: 20 R: 50W MORRILL FLOYD L STERKEL	HALL RESERVOIR	ST	13.10AF	06/22/1970	A 11979	
<u>NORTH PLATTE RIVER</u> S: 29 T: 20 R: 50W MORRILL BROWNS CREEK IRRIGATION DISTRICT	BROWNS CREEK CANAL	IR	59.88	01/20/1892	D 857	K
BROWNS CREEK IRRIGATION DISTRICT	BROWNS CREEK CANAL	US	27.62	01/20/1892	D 857	U-18
BROWNS CREEK IRRIGATION DISTRICT	BROWNS CREEK CANAL	IR	0.00	01/20/1892	D 1033	D-857 SK
<u>PAINE INDER RESERVOIR</u> S: 29 T: 20 R: 50W MORRILL BROWNS CREEK IRRIGATION DISTRICT	BROWNS CREEK CANAL	SI		09/19/1904	A 768	D-857 K
BROWNS CREEK IRRIGATION DISTRICT	BROWNS CREEK CANAL	SI		09/19/1904	A 768	D-1033 K#
	NORTH PLATTE RIVER AT BRIDGEPORT, NE					
<u>GEBAUER LAKE</u> S: 28 T: 20 R: 50W MORRILL DAVIS & GEBAUER	GEBAUER CANAL	IR	.80	04/25/1930	A 2138	
<u>NORTH PLATTE RIVER</u> S: 34 T: 20 R: 50W MORRILL SHIRLEY L RODGERS	PUMP	IR	.19	07/14/1982	A 16128	
<u>WILLOW CREEK, TRIB. TO</u> S: 26 T: 18 R: 57W BANNER EDWARD F BRAUER	BRAUER RESERVOIR	ST	99.00AF	01/22/1954	A 5889	
S: 18 T: 18 R: 56W BANNER CHARLES J ANDERSON	ANDERSON GROUP RESERVOIR	ST	31.60AF	08/15/1968	A 11544	
S: 9 T: 18 R: 56W BANNER ALICE B CROSS	CROSS GROUP RESERVOIR	ST	75.90AF	04/08/1966	A 10826	
<u>PUMPKINSEED CREEK</u> S: 2 T: 19 R: 56W BANNER HENDERSON BROS ET AL	PETERS CANAL	IR	1.14	07/01/1902	D 913	K
S: 7 T: 19 R: 55W BANNER HAROLD GIFFORD	SCOTT RESERVOIR	IS	1.31	06/24/1903	A 711	
<u>SCOTT RESERVOIR</u> S: 7 T: 19 R: 55W BANNER HAROLD GIFFORD	SCOTT CANAL	SI		06/24/1903	A 711	A-711
<u>PUMPKINSEED CREEK</u> S: 7 T: 19 R: 55W BANNER ILER OLSEN ET AL	LOGAN CANAL	IR	4.00	07/16/1890	D 902	

Department of Water Resources

See "Use" definitions and footnotes on pages 115 and 116

SURFACE WATER RIGHTS DATA  
CLAIMS, APPLICATIONS, AND APPROPRIATIONS IN DOWNSTREAM ORDER  
DIVISION NO. 1A

SOURCE LOCATION APPROPRIATOR	CARRIER GAGE	USE	GRANT IN CFS/AF	DATE OF PRIORITY	DOCKET/ APP. NUMBER	ANNO. FT. NT.
<u>PUMPKINSEED CREEK, TRIB. TO</u>						
S: 7 T: 18 R: 55W BANNER						
NORTH PLATTE NRD	LOVER'S LEAP RESERVOIR	ST	155.00AF	10/27/1983	A 16250	
S: 9 T: 18 R: 55W BANNER						
DOWNER BROTHERS	DOWNER BROS. RESERVOIR	ST	30.00AF	12/06/1955	A 8278	
<u>PUMPKINSEED CREEK</u>						
S: 1 T: 19 R: 55W BANNER						
M. MARIE GIFFORD ET AL	AIRDALE RESERVOIR NO. 3	ST	31.00AF	03/28/1951	A 4832	
S: 6 T: 19 R: 54W BANNER						
HOEHN FARM INC	PUMPS	IR	5.52	01/24/1903	A 698 R	P-292
HOEHN FARM INC	PUMPS	IR	3.22	01/24/1903	A 699 R	P-293
HOEHN FARM INC	PUMPS	IR	1.48	10/26/1911	A 1133 R	P-294
<u>AIRDALE RESERVOIR NO. 3</u>						
S: 6 T: 19 R: 54W BANNER						
BUFORD CARTER	PUMPS	SO		03/28/1951	A 4981	
BUFORD CARTER	PUMPS	SI		03/28/1951	A 4981	A-698R
BUFORD CARTER	PUMPS	SI		03/28/1951	A 4981	A-699R
BUFORD CARTER	PUMPS	SI		03/28/1951	A 4981	A-1133R
BUFORD CARTER	PUMPS	SI		03/28/1951	A 4981	A-1380R
<u>PUMPKINSEED CREEK</u>						
S: 5 T: 19 R: 54W BANNER						
HOEHN FARM INC	PUMP	IR	.51	09/04/1914	A 1380 R	P-295
HOEHN FARM INC	WRIGHT CANAL	IR	1.41	01/08/1946	A 3864	
S: 9 T: 19 R: 54W BANNER						
HOEHN FARM INC	RODGERS CANAL	IR	1.80	10/23/1944	A 3777	
HOEHN FARM INC	RODGERS CANAL	IR	.26	01/08/1946	A 3863	
HOEHN FARM INC	PUMP	IR	9.76	03/10/1949	A 4448	
S: 18 T: 19 R: 53W BANNER						
DARNALL RANCH, INC	PUMP	IR	.82	11/06/1945	A 3859	
<u>BIG HORN CREEK</u>						
S: 25 T: 19 R: 54W BANNER						
CHARLES A & BARBARA J MUHR	BIG HORN CANAL	IR	1.03	01/24/1947	A 4027	
CHARLES A & BARBARA J MUHR	MUHR RESERVOIR	ST	38.00AF	11/02/1954	A 6803	
<u>MUHR RESERVOIR</u>						
S: 25 T: 19 R: 54W BANNER						
CHARLES A & BARBARA J MUHR	BIG HORN CANAL	SI		11/02/1954	A 9632	A-4027
<u>PUMPKINSEED CREEK, TRIB. TO</u>						
S: 17 T: 19 R: 53W BANNER						
GEORGE H BROWN	BROWN RESERVOIR	ST	30.00AF	11/08/1950	A 4763	
<u>BROWN RESERVOIR</u>						
S: 17 T: 19 R: 53W BANNER						
GEORGE H BROWN	BROWN CANAL	SO		11/08/1950	A 4878	

SURFACE WATER RIGHTS DATA  
CLAIMS, APPLICATIONS, AND APPROPRIATIONS IN DOWNSTREAM ORDER  
DIVISION NO. 1A

SOURCE LOCATION APPROPRIATOR	CARRIER GAGE	USE	GRANT IN CFS/AF	DATE OF PRIORITY	DOCKET/ APP. NUMBER	ANNO. FT. NT.
<u>PUMPKINSEED CREEK TRIB. TO</u> S: 21 T: 19 R: 53W BANNER GARY A DARNALL	DARNALL FISH POND	ST	4.20AF	07/12/1976	A 14315	
<u>HACKBERRY CREEK TRIB. TO</u> S: 22 T: 18 R: 53W BANNER KLAYTON D JOHNSON	JOHNSON'S POND	ST	9.60AF	08/20/1969	A 11772	
<u>PUMPKINSEED CREEK</u> S: 23 T: 19 R: 53W BANNER HENRY L OLSEN	PUMP	IR	1.02	06/03/1968	A 11439	K
HENRY L OLSEN	PUMP	IR	1.77	08/06/1968	A 11526	
S: 25 T: 19 R: 53W BANNER DARNALL RANCH, INC	PUMP	IR	1.68	12/20/1929	A 2117	
S: 30 T: 19 R: 52W MORRILL NORVAL L NIELSEN	NIELSEN CANAL	IR	2.57	11/16/1954	A 6811	
NORVAL L NIELSEN	NIELSEN CANAL	IR	1.60	12/21/1956	A 9051	
<u>LAWRENCE FORK TRIB. TO</u> S: 2 T: 16 R: 55W KIMBALL D & B RANCH	D & B RANCH RESERVOIR	ST	25.05AF	10/06/1978	A 15347	
<u>LAWRENCE FORK</u> S: 21 T: 18 R: 52W MORRILL SCHULER-OLSON RANCHES, INC	RANDAL CANAL	IR	2.40	05/15/1911	A 1100	
S: 11 T: 18 R: 52W MORRILL ROBERT P NELSON	SPRING BRANCH CANAL	IR	1.00	10/23/1891	D 862 R P-372	
ROBERT P NELSON	SPRING BRANCH CANAL	IR	.50	05/01/1893	D 893 R P-373	
ROBERT P NELSON	SPRING BRANCH CANAL	IR	.23	05/27/1902	A 669 R P-374	K
JOYCE WHITTAKER	NIEHUS CANAL	IR	.22	03/23/1900	A 550	
JOYCE WHITTAKER	PUMP	IR	.64	03/23/1900	A 550 R P-392	
<u>PUMPKINSEED CREEK</u> S: 26 T: 19 R: 51W MORRILL EILER S NIELSEN	SMITH-WHEELER SOUTH CANAL	IR	1.57	10/16/1890	D 842A	
EILER S NIELSEN	SMITH-WHEELER NORTH CANAL	IR	.71	06/01/1896	D 842B	
<u>MIDDLE CREEK</u> S: 33 T: 18 R: 51W MORRILL MICHAEL & JENNIFER LUND	UPPER CANAL	IR	.56	10/19/1936	A 2646	
S: 20 T: 18 R: 51W MORRILL MICHAEL & JENNIFER LUND	LOWER CANAL	IR	.85	10/19/1936	A 2646	
<u>PUMPKINSEED CREEK</u> S: 30 T: 19 R: 50W MORRILL COURT HOUSE ROCK COMPANY	COURT HOUSE ROCK CANAL	IR	19.12	10/06/1890	D 840	
LEONARD REUTER	COURT HOUSE ROCK CANAL	IR	.43	02/28/1907	A 851 R P-123	K
LEONARD REUTER	COURT HOUSE ROCK CANAL	IR	.08	04/11/1933	A 2315	
S: 29 T: 19 R: 50W MORRILL LEONARD REUTER	PUMP	IR	.20	06/03/1950	A 4689	

See "Use" definitions and footnotes on pages 115 and 116

SURFACE WATER RIGHTS DATA  
CLAIMS, APPLICATIONS, AND APPROPRIATIONS IN DOWNSTREAM ORDER  
DIVISION NO. 1A

SOURCE LOCATION APPROPRIATOR	CARRIER GAGE	USE	GRANT IN CFS/AF	DATE OF PRIORITY	DOCKET/ APP. NUMBER	ANNOA. FT. NT.
<u>PUMPKINSEED CREEK</u> S: 27 T: 19 R: 50W MORRILL BOARD OF EDUCATIONAL LANDS & FUNDS	LAST CHANCE CANAL	IR	2.56	04/12/1894	D 883	K
<u>GREENWOOD CREEK</u> S: 33 T: 18 R: 50W MORRILL CONNIE LAPASOETES	NELSON CANAL	IR	3.00	04/01/1892	D 845	
<u>SCHUETZ SPRINGS</u> S: 28 T: 18 R: 50W MORRILL LOIS E HEIZER	SCHUETZ CANAL	IR	.21	05/10/1892	D 881	
<u>GREENWOOD CREEK</u> S: 26 T: 18 R: 50W MORRILL CONNIE LAPASOETES	TRINNIER CANAL	IR	6.29	04/06/1891	D 849	
<u>GREENWOOD CREEK</u> CONNIE LAPASOETES	TRINNIER CANAL	IR	1.65	08/18/1919	A 1551	
<u>GREENWOOD CREEK TRIB. TO</u> S: 20 T: 18 R: 50W MORRILL FRANK OGARD	LAKE OGARD	ST	18.60AF	07/21/1978	A 15300	
<u>GREENWOOD CREEK</u> S: 28 T: 18 R: 50W MORRILL VIRGIL E BOYD	BOYD RESERVOIR	ST	.79AF	07/01/1971	A 12310	
S: 15 T: 18 R: 50W MORRILL CORMAN RANCHES & FARMS, INC	CAPRON CANAL	IR	2.00	01/01/1893	D 890	
CORMAN RANCHES & FARMS, INC	CAPRON CANAL	IR	.31	07/24/1957	A 9536	
S: 3 T: 18 R: 50W MORRILL CORMAN RANCHES & FARMS, INC	MEGLEMRE CANAL	IR	.57	05/06/1896	A 294	
CORMAN RANCHES & FARMS, INC	MEGLEMRE CANAL	IR	1.14	03/11/1907	A 853	
CORMAN RANCHES & FARMS, INC	MEGLEMRE CANAL	IR	.57	07/24/1957	A 9537	
<u>PUMPKINSEED CREEK</u> S: 23 T: 19 R: 50W MORRILL HENRY HASS & SONS, INC	MEREDITH-AMMER CANAL	IR	4.80	02/20/1893	D 876	K
HENRY HASS & SONS, INC	HASS RESERVOIR	ST	29.40AF	04/07/1981	A 15831	#
<u>NORTH PLATTE RIVER</u> S: 24 T: 19 R: 49W MORRILL BEERLINE CANAL COMPANY	PUMPKIN CREEK NEAR BRIDGEPORT, NE					
<u>BEERLINE RESERVOIR</u> S: 24 T: 19 R: 49W MORRILL BEERLINE CANAL COMPANY	BEERLINE CANAL	IR	14.19	10/13/1894	D 887	K
BEERLINE CANAL COMPANY	BEERLINE CANAL	SI		09/19/1904	A 768	D-887 K
BEERLINE CANAL COMPANY	BEERLINE CANAL	SO		09/19/1904	A 768	A-768
<u>DUGOUT CREEK, LOWER</u> S: 4 T: 19 R: 48W MORRILL BOB E HECHT	COOPER CANAL	IR	.86	08/15/1892	D 872	
BOB E HECHT	HAGARTY CANAL	IR	1.00	10/26/1912	A 1238	
BOB E HECHT	KLONDYKE RESERVOIR	ST	33.50AF	07/11/1919	A 1547	
BOB E HECHT	HAGERTY CANAL	IR	.29	05/28/1948	A 4274	

SURFACE WATER RIGHTS DATA  
CLAIMS, APPLICATIONS, AND APPROPRIATIONS IN DOWNSTREAM ORDER  
DIVISION NO. 1A

SOURCE LOCATION APPROPRIATOR	CARRIER GAGE	USE	GRANT IN CFS/AF	DATE OF PRIORITY	DOCKET/ APP. NUMBER	ANNOA. FT. NT.
<u>DEEP HOLES CREEK</u>						
S: 31 T: 18 R: 49W MORRILL CHARLES W CAPE	PUMP	IR	.33	02/19/1976	A 14042	
S: 19 T: 18 R: 49W MORRILL KAYO D & CAROL J CAPE	PUMP	IR	3.27	02/19/1968	A 11339	
<u>CEDAR CREEK, WEST FORK</u>						
S: 28 T: 18 R: 48W MORRILL KENNETH E & STEVEN E CLINE ROY & LEORA WEBORG	ARROWHEAD RESERVOIR NELSON-RADCLIFF CANAL	ST IR	19.80AF 2.39	12/22/1977 06/01/1882	A 15153 D 1934A	T-124 K
<u>CEDAR CREEK, WEST</u>						
S: 28 T: 18 R: 48W MORRILL ROY & LEORA WEBORG	NELSON-RADCLIFF CANAL	IR	.63	07/01/1885	D 10348R	D-1034A D
<u>CEDAR CREEK, WEST FORK</u>						
S: 28 T: 18 R: 48W MORRILL ROY & LEORA WEBORG	NELSON-RADCLIFF CANAL	IR	.76	02/14/1890	D 1034C	D1034A D
<u>CEDAR CREEK, SOUTH FORK</u>						
S: 34 T: 18 R: 48W MORRILL ROY & LEORA WEBORG	RADCLIFF CANAL NO. 2	IR	.69	07/01/1885	D 1034B	T-123T177
<u>CEDAR CREEK, EAST FORK</u>						
S: 35 T: 18 R: 48W MORRILL ROY & LEORA WEBORG	FAIRCHILD RESERVOIR	ST	78.42AF	09/09/1971	A 12376	
<u>CEDAR CREEK</u>						
S: 23 T: 18 R: 48W MORRILL BRIDGEPORT IRRIGATION DISTRICT JESSEN PROPERTIES INC	CEDAR CREEK FEEDER PUMP	IR IR	2.30 5.71	12/19/1889 03/24/1969	A 1397 A 11676	D-828 IK
<u>NORTH PLATTE RIVER</u>						
S: 14 T: 18 R: 47W MORRILL LISCO IRRIGATION DISTRICT	LISCO CANAL	IR	18.57	07/01/1893	D 856	T-236 K
LISCO IRRIGATION DISTRICT	LISCO CANAL	US	1.30	07/01/1893	D 856	U-17
LISCO IRRIGATION DISTRICT	LISCO CANAL	IR	2.97	03/27/1894	D 787 R	P-NONE K
LISCO IRRIGATION DISTRICT	LISCO CANAL	US	12.44	03/27/1894	D 787 R	U-17
LISCO IRRIGATION DISTRICT	LISCO CANAL	IR	8.69	02/24/1896	A 243 R	P-NONE K
LISCO IRRIGATION DISTRICT	LISCO CANAL	US	2.74	02/24/1896	A 243 R	U-17
LISCO IRRIGATION DISTRICT	LISCO CANAL	IU	3.00	04/06/1910	A 991	U-17 K
<u>KINGSLEY RESERVOIR</u>						
S: 18 T: 18 R: 47W MORRILL CENTRAL NEBR PUBLIC POWER & IRRIG DIST	LISCO CANAL	SI	581.10AF	08/21/1986	A 16519	D-856
CENTRAL NEBR PUBLIC POWER & IRRIG DIST	LISCO CANAL	SI	29.06AF	08/21/1986	A 16519	D-787R
CENTRAL NEBR PUBLIC POWER & IRRIG DIST	LISCO CANAL	SI	134.10AF	08/21/1986	A 16519	D-796
CENTRAL NEBR PUBLIC POWER & IRRIG DIST	LISCO CANAL	SI	271.87AF	08/21/1986	A 16519	A-243R
CENTRAL NEBR PUBLIC POWER & IRRIG DIST	LISCO CANAL	SI	93.87AF	08/21/1986	A 16519	A-991
LISCO IRRIGATION DISTRICT	LISCO CANAL	SI	429.30AF	03/24/1993	A 17256	D787R

Department of Water Resources

See "Use" definitions and footnotes on pages 115 and 116

SURFACE WATER RIGHTS DATA  
CLAIMS, APPLICATIONS, AND APPROPRIATIONS IN DOWNSTREAM ORDER  
DIVISION NO. 1A

SOURCE LOCATION APPROPRIATOR	CARRIER GAGE	USE	GRANT IN CFS/AF	DATE OF PRIORITY	DOCKET/ APP. NUMBER	ANNO. FT. NT.
<u>NORTH PLATTE RIVER</u> S: 24 T: 18 R: 47W MORRILL HANNAH IRRIGATION COMPANY	HANNAH CANAL NORTH PLATTE RIVER AT LISCO, NE	IR	2.59	09/24/1894	D 886	#K
<u>COLD WATER CREEK</u> S: 26 T: 18 R: 46W GARDEN LISCO IRRIGATION DISTRICT	COLD WATER CANAL	IU	4.29	09/29/1894	D 796	U-17
<u>NORTH PLATTE RIVER</u> S: 2 T: 16 R: 44W GARDEN MIDLAND-OVERLAND CANAL CO CHARLES CONTRYMAN ET AL DALE CANNON	MIDLAND-OVERLAND CANAL MIDLAND-OVERLAND CANAL MIDLAND-OVERLAND CANAL	IR IR IR	8.77 14.43 1.25	06/09/1894 08/14/1894 11/20/1894	D 789 R D 791 R A 1742	P-260 KH P-260 K D-800 KI
<u>LOST CREEK TRIB. TO</u> S: 12 T: 17 R: 44W GARDEN NORTH PLATTE NRD	DORMAN RESERVOIR	SI	32.20AF	07/01/1977	A 15006	
<u>LOST CREEK</u> S: 23 T: 17 R: 44W GARDEN WILLIAM M ROBINSON	ROBINSON RESERVOIR	ST	2.70AF	07/29/1964	A 10409	
<u>NORTH PLATTE RIVER TRIB. TO</u> S: 11 T: 16 R: 43W GARDEN NORTH PLATTE NRD	JACKSON-PAISLEY-ROBINSON RESERVOIR	ST	27.14AF	06/17/1976	A 14275	
<u>BLUE CREEK</u> S: 4 T: 18 R: 43W GARDEN MINNIE PETERSON	PETERSON'S PLANT	PR	49.20	03/26/1981	A 15809	
S: 5 T: 17 R: 42W GARDEN RANCHES DOUBLE D	PUMP	IR	.85	12/18/1967	A 11292	
<u>BLUE CREEK TRIB. TO</u> S: 8 T: 17 R: 42W GARDEN WELCH & NOLAN	DELATOUR RESERVOIR	ST	4.93AF	06/23/1964	A 10387	
<u>BLUE CREEK</u> S: 28 T: 17 R: 42W GARDEN PAISLEY IRRIGATION DISTRICT PAISLEY IRRIGATION DISTRICT PAISLEY IRRIGATION DISTRICT	PAISLEY CANAL PAISLEY CANAL PAISLEY CANAL	IR IR IR	11.80 1.37 2.19	11/20/1894 07/14/1899 02/25/1924	D 800 A 515 A 1738	K K K
S: 33 T: 17 R: 42W GARDEN HOOPER IRRIGATION DISTRICT BLUE CREEK IRRIGATION DISTRICT BLUE CREEK IRRIGATION DISTRICT	BLUE CREEK-HOOPER CANAL BLUE CREEK CANAL BLUE CREEK CANAL	IR IR IR	12.03 32.83 5.00	09/07/1893 12/27/1893 09/27/1894	D 781 D 785 D 795	P-470 K K K
VERN DETTMAN VERN DETTMAN DARYN D MAPEL	BLUE CREEK CANAL BLUE CREEK CANAL BLUE CREEK CANAL	IR IR IR	.43 .14 .10	01/04/1912 06/12/1989 06/04/1990	A 1154 A 16819 A 16995	
S: 18 T: 16 R: 42W GARDEN UNION IRRIGATION DISTRICT	UNION CANAL	IR	15.24	05/16/1890	D 763	K



SURFACE WATER RIGHTS DATA  
CLAIMS, APPLICATIONS, AND APPROPRIATIONS IN DOWNSTREAM ORDER  
DIVISION NO. 1A

SOURCE LOCATION APPROPRIATOR	CARRIER GAGE	USE	GRANT IN CFS/AF	DATE OF PRIORITY	DOCKET/APP. NUMBER	ANNTD. FT. NT.
<u>BLUE CREEK</u>						
S: 18 T: 16 R: 42W GARDEN UNION IRRIGATION DISTRICT	UNION CANAL	IR	.71	05/16/1890	D 763 R P-458	K
S: 19 T: 16 R: 42W GARDEN MEERER DITCH COMPANY	GRAF CANAL	IR	11.36	04/02/1894	D 788	T-121 K
ERNEST TOEPPER	GRAF CANAL	IR		04/01/1991	A 17063	#
	BLUE CREEK NEAR LEWELLEN, NE					
<u>ASH CREEK</u>						
S: 35 T: 17 R: 42W GARDEN LOBNER GROUP NO. 70	LOBNER GROUP NO. 70 RES.	ST	33.10AF	02/26/1975	A 13446	
S: 22 T: 16 R: 42W GARDEN HARVEY A BUZZELL	BUZZELL RESERVOIR	ST	2.80AF	10/01/1990	A 17023	
S: 34 T: 16 R: 42W GARDEN DONALD E & JO ANN FRAZELL	CLARK RESERVOIR	ST	19.00AF	12/16/1948	A 4403	
<u>CLARK RESERVOIR</u>						
S: 34 T: 16 R: 42W GARDEN DONALD E & JO ANN FRAZELL	PUMP	SO		12/16/1948	A 4745	
DONALD E & JO ANN FRAZELL	PUMP	SI		12/16/1948	A 4745	D-788
<u>PLUM CREEK</u>						
S: 14 T: 16 R: 42W GARDEN JOHN W BRISCOE	PLUM CREEK RES. CANAL	IR	.28	01/12/1914	A 1344 R P-145	K
S: 23 T: 16 R: 42W GARDEN JOHN W BRISCOE	PLUM CREEK RES. CANAL	IR	.69	01/12/1914	A 1344	K
NORTH PLATTE NRD	BRISCOE RESERVOIR	ST	62.90AF	02/22/1980	A 15622	
<u>NORTH PLATTE RIVER, TRIB. TO</u>						
S: 30 T: 16 R: 41W GARDEN NORTH PLATTE NRD	WES CLARK RESERVOIR	ST	54.90AF	01/18/1980	A 15611	
<u>CLEAR CREEK</u>						
S: 29 T: 16 R: 41W KEITH LEONARD BAIRN	BARBER CANAL	IR	9.59	05/30/1893	D 754	
RICHARD N & DIANNE Y KLEIST	BARBER CANAL	IR	.14	07/05/1911	A 1111	K
S: 32 T: 16 R: 41W KEITH ERNEST H FISCHER	CLEAR CREEK CANAL	IR	2.86	07/01/1888	D 748	
CENTRAL NEBR PUBLIC POWER & IRRIG DIST	CLEAR CREEK CANAL	IR	4.98	05/30/1893	D 754 R P-283	
<u>LONERGAN CREEK, TRIB TO</u>						
S: 8 T: 15 R: 39W KEITH JESSE H HARRIS	HARRIS FISH POND	ST	9.90AF	07/27/1966	A 10905	
<u>CLEAR CREEK</u>						
S: 32 T: 16 R: 41W KEITH H E & FRANCES L MCCONNELL	SCRIPTER CANAL	IR	2.49	10/06/1932	A 2288	
<u>NORTH PLATTE RIVER</u>						
S: 3 T: 16 R: 38W KEITH NEBRASKA PUBLIC POWER DISTRICT	KINGSLEY RESERVOIR	ST	125000.00AF	02/08/1934	A 2361 R P-319	
CENTRAL NEBR PUBLIC POWER & IRRIG DIST	KINGSLEY RESERVOIR	ST	1782500.00AF	04/27/1934	A 2374	#)
	LAKE MCCONAUGHY NEAR KEYSTONE, NE					

See "Use" definitions and footnotes on pages 115 and 116

SURFACE WATER RIGHTS DATA  
CLAIMS, APPLICATIONS, AND APPROPRIATIONS IN DOWNSTREAM ORDER  
DIVISION NO. 1A

SOURCE LOCATION APPROPRIATOR	CARRIER GAGE	USE	GRANT IN CFS/AF	DATE OF PRIORITY	DOCKET/ APP. NUMBER	ANNOA. FT. NT.
<u>NORTH PLATTE RIVER</u>						
S: 3 T: 14 R: 38W KEITH						
CENTRAL NEBR PUBLIC POWER & IRRIG DIST	ELWOOD RESERVOIR	SU	40500.00AF	04/27/1934	A 2374 R	403,U2-12
CENTRAL NEBR PUBLIC POWER & IRRIG DIST	KINGSLEY POWER PLANT	PR	5720.00	07/10/1981	A 15923	
S: 34 T: 15 R: 38W KEITH						
CENTRAL NEBR PUBLIC POWER & IRRIG DIST	PUMP	IR		06/15/1992	A 17198	*
S: 2 T: 14 R: 38W KEITH						
NEBRASKA PUBLIC POWER DISTRICT	SUTHERLAND CANAL	ST	140000.00AF	01/13/1934	A 2350	
NEBRASKA PUBLIC POWER DISTRICT	SUTHERLAND RESERVOIR	ST				
NEBRASKA PUBLIC POWER DISTRICT	SUTHERLAND CANAL	ST	6000.00AF	01/13/1934	A 2352	
NEBRASKA PUBLIC POWER DISTRICT	MALONEY RESERVOIR	PR	975.00	01/13/1934	A 2353	A-15923
NEBRASKA PUBLIC POWER DISTRICT	SUTHERLAND CANAL	SS	25000.00AF	02/08/1934	A 2361	
NEBRASKA PUBLIC POWER DISTRICT	SUTHERLAND RESERVOIR	RD		09/19/1936	A 2640	A-2353
NEBRASKA PUBLIC POWER DISTRICT	SUTHERLAND CANAL	RD				
<u>SUTHERLAND RESERVOIR</u>						
S: 16 T: 13 R: 33W LINCOLN						
NEBRASKA PUBLIC POWER DISTRICT	SUTHERLAND CANAL	SP	54000.00AF	03/08/1937	A 2710	A-2353
<u>NORTH PLATTE RIVER</u>						
S: 2 T: 14 R: 38W KEITH						
NEBRASKA PUBLIC POWER DISTRICT	KEYSTONE RESERVOIR	ST	1300.00AF	09/12/1940	A 3263	
NEBRASKA PUBLIC POWER DISTRICT	SUTHERLAND CANAL	PR	625.00	05/29/1950	A 4685	
NEBRASKA PUBLIC POWER DISTRICT	SUTHERLAND CANAL	IR	.68	07/13/1951	A 4889	
<u>SUTHERLAND RESERVOIR</u>						
S: 16 T: 13 R: 33W LINCOLN						
NEBRASKA PUBLIC POWER DISTRICT	SUTHERLAND CANAL	SI		09/14/1951	A 4908	A-4889
NEBRASKA PUBLIC POWER DISTRICT	SUTHERLAND CANAL	SO		03/04/1954	A 6030	
<u>NORTH PLATTE RIVER</u>						
S: 2 T: 14 R: 38W KEITH						
NEBRASKA PUBLIC POWER DISTRICT	SUTHERLAND CANAL	PR	450.00	02/01/1955	A 7052	
NEBRASKA PUBLIC POWER DISTRICT	SUTHERLAND CANAL	CO	860.00	09/26/1972	A 12746	R
<u>KINGSLEY RESERVOIR</u>						
S: 2 T: 14 R: 38W KEITH						
NEBRASKA PUBLIC POWER DISTRICT	SUTHERLAND CANAL	SC		11/01/1972	A 12757	A-12745 R
NEBRASKA PUBLIC POWER DISTRICT	SUTHERLAND CANAL	SC		11/01/1972	A 12757	A-12746 R
<u>SUTHERLAND RESERVOIR</u>						
S: 16 T: 13 R: 33W LINCOLN						
NEBRASKA PUBLIC POWER DISTRICT	SUTHERLAND CANAL	SC		11/01/1972	A 12758	A-12745 R
NEBRASKA PUBLIC POWER DISTRICT	SUTHERLAND CANAL	SC		11/01/1972	A 12758	A-12746 R
<u>NORTH PLATTE RIVER</u>						
S: 2 T: 14 R: 38W KEITH						
NEBRASKA PUBLIC POWER DISTRICT	SUTHERLAND CANAL	CO	860.00	01/28/1977	A 14665	R

SURFACE WATER RIGHTS DATA  
CLAIMS, APPLICATIONS, AND APPROPRIATIONS IN DOWNSTREAM ORDER  
DIVISION NO. 1A

SOURCE LOCATION APPROPRIATOR	CARRIER GAGE	USE	GRANT IN CFS/AF	DATE OF PRIORITY	DOCKET/ APP. NUMBER	ANNOA. FT. NT.
<u>KINGSLEY RESERVOIR</u>						
S: 2 T: 14 R: 38W KEITH NEBRASKA PUBLIC POWER DISTRICT	SUTHERLAND CANAL	SC		01/28/1977	A 14667	A-14665 R
<u>SUTHERLAND RESERVOIR</u>						
S: 16 T: 13 R: 33W LINCOLN NEBRASKA PUBLIC POWER DISTRICT	SUTHERLAND CANAL	SC		01/28/1977	A 14668	A-14665 R
S: 16 T: 13 R: 33W LINCOLN NEBRASKA PUBLIC POWER DISTRICT	SUTHERLAND CANAL	SC		01/28/1977	A 14668	A-14666 R
<u>NORTH PLATTE RIVER</u>						
S: 2 T: 14 R: 38W KEITH GAME AND PARKS COMMISSION	SUTHERLAND CANAL NORTH PLATTE HATCHERY	FC	16.00	04/20/1981	A 15846	
<u>SUTHERLAND RESERVOIR</u>						
S: 16 T: 13 R: 33W LINCOLN NEBRASKA PUBLIC POWER DISTRICT	SUTHERLAND CANAL	SO		04/20/1981	A 15847	
S: 16 T: 13 R: 33W LINCOLN NEBRASKA PUBLIC POWER DISTRICT	SUTHERLAND CANAL NORTH PLATTE HATCHERY	FC		04/20/1981	A 15848	
<u>LAKE MALONEY</u>						
S: 7 T: 12 R: 30W LINCOLN NEBRASKA PUBLIC POWER DISTRICT	SUTHERLAND CANAL	SI		01/30/1990	A 16922	A-16923
<u>NORTH PLATTE RIVER</u>						
S: 2 T: 14 R: 38W KEITH NEBRASKA PUBLIC POWER DISTRICT	SUTHERLAND CANAL	IR	2.43	01/30/1990	A 16923	#
	NORTH PLATTE RIVER NEAR KEYSTONE, NE					
<u>WHITE TAIL CREEK</u>						
S: 2 T: 15 R: 38W KEITH KINGSLEY CATTLE CO	HATCHERY	FC	14.00	02/27/1989	A 16748	
S: 23 T: 15 R: 38W KEITH WILLIAM KUNZ	PUMP	IR	4.10	12/10/1981	A 16025	
S: 26 T: 15 R: 38W KEITH LAVERNA M WUJEK	PUMP	IR	1.42	02/12/1953	A 5160	K
<u>NORTH PLATTE RIVER</u>						
S: 18 T: 14 R: 36W KEITH KEITH & LINCOLN COUNTIES IRRIG DIST	KEITH-LINCOLN CANAL	IU	81.99	02/02/1894	D 722 R	P-401,U15K
<u>KINGSLEY RESERVOIR</u>						
S: 18 T: 14 R: 36W KEITH CENTRAL NEBR PUBLIC POWER & IRRIG DIST	KEITH-LINCOLN CANAL	SI	14814.60AF	07/21/1954	A 6474	D-722 K
S: 18 T: 14 R: 36W KEITH CENTRAL NEBR PUBLIC POWER & IRRIG DIST	KEITH-LINCOLN CANAL	SO	438.00AF	07/21/1954	A 6474	D-722 K
<u>SKUNK CREEK</u>						
S: 1 T: 14 R: 37W KEITH GERTRUDE L KNIGHT	MILLER CANAL	IR	2.29	04/01/1895	D 740	
<u>MATHEWS CREEK</u>						
S: 28 T: 15 R: 37W KEITH MATHEWS & MATHEWS	MATHEWS CANAL	IR	1.14	04/01/1895	D 750	

See "Use" definitions and footnotes on pages 115 and 116

SURFACE WATER RIGHTS DATA  
CLAIMS, APPLICATIONS, AND APPROPRIATIONS IN DOWNSTREAM ORDER  
DIVISION NO. 1A

SOURCE LOCATION APPROPRIATOR	CARRIER GAGE	USE	GRANT IN CFS/AF	DATE OF PRIORITY	DOCKET/ APP. NUMBER	ANNO. FT. NT.
<u>COON CREEK</u>						
S: 34 T: 15 R: 37W KEITH WESLEY F HANSEN	COON CREEK CANAL	IR	.71	07/03/1895	A 69	
WESLEY F HANSEN	COON CREEK CANAL	IR	1.43	09/16/1912	A 1225	
<u>SPRING BRANCH</u>						
S: 2 T: 14 R: 37W KEITH STEVEN O CHANDLER & SUSAN J HEMING-CHANDLER	BROGAN CANAL PUMP	IR	.57	09/24/1897	A 410	
KAREN L BROGAN		IR	2.22	08/27/1968	A 11551	
<u>BUCKHORN SPRING</u>						
S: 8 T: 14 R: 36W KEITH BUCKHORN SPRINGS RANCH COMPANY	MADDOX CANAL	IR	2.28	10/03/1908	A 918	
SARREN SLOUGH						
S: 20 T: 14 R: 35W KEITH J WAKE SHERIDAN ESTATE	SHERIDAN-WILSON CANAL	IR	3.09	10/09/1890	D 710 R P-NONE	K
<u>WILLOW CREEK</u>						
S: 15 T: 14 R: 35W KEITH JAMES K STAFFORD ET AL	STAFFORD CANAL	IR	.80	11/20/1929	A 2114	
<u>NORTH PLATTE RIVER</u>						
S: 13 T: 14 R: 34W LINCOLN PLATTE VALLEY IRRIGATION DISTRICT	NORTH PLATTE CANAL	IR	193.44	05/31/1884	D 635	K
PLATTE VALLEY IRRIGATION DISTRICT	NORTH PLATTE CANAL	US	7.56	05/31/1884	D 635	U-13 K
<u>KINGSLEY RESERVOIR</u>						
S: 13 T: 14 R: 34W LINCOLN CENTRAL NEBR PUBLIC POWER & IRRIG DIST	NORTH PLATTE CANAL	SI	37076.01AF	09/13/1952	A 5024	D-635 K
<u>NORTH PLATTE RIVER</u>						
S: 18 T: 14 R: 33W LINCOLN PAXTON-HERSHEY WATER COMPANY	PAXTON-HERSHEY CANAL	IR	87.03	02/12/1894	D 653	K
PAXTON-HERSHEY WATER COMPANY	PAXTON-HERSHEY CANAL	US	15.75	02/12/1894	D 653	U-14 K
<u>KINGSLEY RESERVOIR</u>						
S: 18 T: 14 R: 33W LINCOLN CENTRAL NEBR PUBLIC POWER & IRRIG DIST	PAXTON-HERSHEY CANAL NORTH PLATTE RIVER NEAR SUTHERLAND, NE	SI	18043.50AF	07/21/1954	A 6476	D-653 #K
<u>MEADOW CREEK</u>						
S: 7 T: 14 R: 33W LINCOLN MICHAEL J KELLY	KELLY HEADGATE	IR	4.76	05/25/1988	A 16649	
<u>SQUAW CREEK</u>						
S: 6 T: 17 R: 33W MCPHERSON PAWNEE SPRINGS RANCH COMPANY	PAWNEE SPRINGS RANCH RES. ST		25.40AF	06/22/1967	A 11183	
<u>BIRDWOOD CREEK</u>						
S: 35 T: 15 R: 33W LINCOLN FRED R HOATSON	PUMP	IR	.22	01/16/1894	D 652 R P-322	
FRED R HOATSON	PUMP	IR	1.65	02/06/1953	A 5150	
BIRDWOOD IRRIGATION DISTRICT	BIRDWOOD CANAL	IR	44.06	10/21/1893	D 646	KH#
	BIRDWOOD CREEK NEAR HERSHEY, NE					

SURFACE WATER RIGHTS DATA  
CLAIMS, APPLICATIONS, AND APPROPRIATIONS IN DOWNSTREAM ORDER  
DIVISION NO. 1A

SOURCE LOCATION APPROPRIATOR	CARRIER GAGE	USE	GRANT IN CFS/AF	DATE OF PRIORITY	DOCKET/ APP. NUMBER	ANNO. FT. NT.
<u>NORTH PLATTE RIVER</u>						
S: 12 T: 14 R: 33W LINCOLN SUBURBAN IRRIGATION DISTRICT	SUBURBAN CANAL	IR	61.94	05/22/1894	D 662	K
SUBURBAN IRRIGATION DISTRICT	SUBURBAN CANAL	US	15.76	05/22/1894	D 662	U-16 K
<u>KINGSLEY RESERVOIR</u>						
S: 12 T: 14 R: 33W LINCOLN CENTRAL NEBR PUBLIC POWER & IRRIG DIST	SUBURBAN CANAL	SI	12013.20AF	07/21/1954	A 6475	D-662 K
<u>NORTH PLATTE RIVER</u>						
S: 11 T: 14 R: 32W LINCOLN DAVID A STEFFES	PUMP	IR	2.03	09/27/1949	A 4516	
S: 8 T: 14 R: 31W LINCOLN HARRY A BRODBECK	PUMP	IR	1.98	07/15/1954	A 6426	
S: 9 T: 14 R: 31W LINCOLN CODY-DILLON DITCH COMPANY	CODY-DILLON CANAL	IR	59.60	12/29/1893	D 649	K
S: 12 T: 14 R: 31W LINCOLN ALPHONSE KOSMICKI	PUMP	IR	1.26	06/24/1954	A 6393	
<u>LINCOLN COUNTY DRAIN DIST. 1, DITCH 1</u>						
S: 21 T: 14 R: 32W LINCOLN GAYLE L FRAME	PUMP	IR	5.13	05/31/1884	A 2694	D-635 IK>
<u>LINCOLN COUNTY DRAIN DIST. 1, DITCH 2</u>						
S: 30 T: 14 R: 31W LINCOLN ANDREW L & MARCIA OLSON	PUMP	IR	.80	05/31/1884	A 2459	D-635 IK>
S: 29 T: 14 R: 31W LINCOLN SUBURBAN IRRIGATION DISTRICT	SUBURBAN CANAL	IR	36.09	05/22/1894	A 2648	D-662 I>#
	LINCOLN COUNTY DRAIN NO. 1			NEAR NORTH PLATTE, NE		
<u>SCOUT CREEK</u>						
S: 19 T: 14 R: 30W LINCOLN GAME AND PARKS COMMISSION	DUCK LAKE	ST	.60AF	10/12/1982	A 16154	
<u>NORTH PLATTE RIVER</u>						
S: 29 T: 14 R: 30W LINCOLN FRANCES DUARTE	PUMP	IR	.43	12/29/1893	D 649	R P-199 K
S: 28 T: 14 R: 30W LINCOLN CITY OF NORTH PLATTE	CODY PARK LAKE	ML	4.00	04/25/1955	A 7404	#
	NORTH PLATTE RIVER AT NORTH PLATTE, NE					
<u>SOUTH PLATTE RIVER</u>						
S: 14 T: 12 R: 43W DEUEL WESTERN IRRIGATION DISTRICT	WESTERN CANAL	IR	130.61	06/14/1897	A 393	K
WESTERN IRRIGATION DISTRICT	WESTERN CANAL	US	27.62	06/14/1897	A 393	U-21 K
WESTERN IRRIGATION DISTRICT	WESTERN CANAL	IR	9.71	04/13/1926	A 1804	K
WESTERN IRRIGATION DISTRICT	WESTERN CANAL	US	1.21	04/13/1926	A 1804	U-21 K
WESTERN IRRIGATION DISTRICT	WESTERN CANAL	IR	7.00	08/15/1950	A 4739	K
WESTERN IRRIGATION DISTRICT	WESTERN CANAL	US	.11	08/15/1950	A 4739	U-21 K

See "Use" definitions and footnotes on pages 115 and 116

SURFACE WATER RIGHTS DATA  
CLAIMS, APPLICATIONS, AND APPROPRIATIONS IN DOWNSTREAM ORDER  
DIVISION NO. 1A

SOURCE LOCATION APPROPRIATOR	CARRIER GAGE	USE	GRANT IN CFS/AF	DATE OF PRIORITY	DOCKET/ APP. NUMBER	ANNO. FT. NT.
<u>SOUTH PLATTE RIVER TRIB. TO</u>						
S: 36 T: 14 R: 39W KEITH CITY OF OGALLALA	OGALLALA RESERVOIR NO. 6	ST	1.40AF	11/16/1987	A 16605	
S: 31 T: 14 R: 38W KEITH CITY OF OGALLALA	OGALLALA RESERVOIR NO. 7	ST	279.80AF	08/18/1988	A 16699	
S: 32 T: 14 R: 38W KEITH CITY OF OGALLALA	CURE CREEK RESERVOIR 1-A SOUTH PLATTE RIVER AT ROSCOE, NE	ST	33.03AF	12/14/1966	A 10999	#
<u>SOUTH PLATTE RIVER</u>						
S: 8 T: 13 R: 36W KEITH NEBRASKA PUBLIC POWER DISTRICT	SOUTH PLATTE SUPPLY CANAL	PR	500.00	03/29/1943	A 3601	
NEBRASKA PUBLIC POWER DISTRICT	SOUTH PLATTE SUPPLY CANAL	CO	860.00	09/26/1972	A 12745	R
NEBRASKA PUBLIC POWER DISTRICT	SOUTH PLATTE SUPPLY CANAL	CO	860.00	01/28/1977	A 14666	R
GAME AND PARKS COMMISSION	SOUTH PLATTE SUPPLY CANAL	FC	16.00	04/28/1981	A 15845	
GAME AND PARKS COMMISSION	SOUTH PLATTE SUPPLY CANAL	ST	146.30AF	04/28/1981	A 15849	#
	SOUTH PLATTE RIVER AT NORTH PLATTE, NE					
<u>PLATTE RIVER</u>						
S: 8 T: 13 R: 29W LINCOLN THIRTY MILE CANAL COMPANY	TRI-COUNTY CANAL	IR		09/07/1926	A 1853 R P361	P
THIRTY MILE CANAL COMPANY	TRI-COUNTY CANAL	IR		12/13/1927	A 1976 R P-362	P
CENTRAL NEBR PUBLIC POWER & IRRIG DIST	TRI-COUNTY CANAL	IU	639.72	01/13/1934	A 2355 U-2,U-12	K
CENTRAL NEBR PUBLIC POWER & IRRIG DIST	TRI-COUNTY CANAL	PI	1500.00	04/27/1934	A 2354 U-12	
<u>SUTHERLAND RESERVOIR</u>						
S: 8 T: 13 R: 29W LINCOLN NEBRASKA PUBLIC POWER DISTRICT	TRI-COUNTY CANAL	SI		03/31/1937	A 2726 R A-1853R	P
NEBRASKA PUBLIC POWER DISTRICT	TRI-COUNTY CANAL	SI		03/31/1937	A 2726 R A-1976R	P
<u>PLATTE RIVER</u>						
S: 8 T: 13 R: 29W LINCOLN CENTRAL NEBR PUBLIC POWER & IRRIG DIST	TRI-COUNTY CANAL	RD		07/28/1941	A 3474 A-2354	
<u>KINGSLEY RESERVOIR</u>						
S: 8 T: 13 R: 29W LINCOLN CENTRAL NEBR PUBLIC POWER & IRRIG DIST	TRI-COUNTY CANAL	PS	500000.00AF	07/28/1941	A 3475 A2354,U12	
CENTRAL NEBR PUBLIC POWER & IRRIG DIST	TRI-COUNTY CANAL	UI		07/28/1941	A 3476 2355U2-12K	
CENTRAL NEBR PUBLIC POWER & IRRIG DIST	TRI-COUNTY CANAL	UI		07/28/1941	A 3476 A10280,U2K	
CENTRAL NEBR PUBLIC POWER & IRRIG DIST	TRI-COUNTY CANAL	UI		07/28/1941	A 3620 A10280,U K	
CENTRAL NEBR PUBLIC POWER & IRRIG DIST	TRI-COUNTY CANAL	OU		07/28/1941	A 3620	K
CENTRAL NEBR PUBLIC POWER & IRRIG DIST	TRI-COUNTY CANAL	UI		07/28/1941	A 3823 A10280,U K	
CENTRAL NEBR PUBLIC POWER & IRRIG DIST	TRI-COUNTY CANAL	OU		07/28/1941	A 3823	K
CENTRAL NEBR PUBLIC POWER & IRRIG DIST	TRI-COUNTY CANAL	UI		07/28/1941	A 4656 A10280,U K	
CENTRAL NEBR PUBLIC POWER & IRRIG DIST	TRI-COUNTY CANAL	OU		07/28/1941	A 4656	K
<u>PLATTE RIVER</u>						
S: 8 T: 13 R: 29W LINCOLN CENTRAL NEBR PUBLIC POWER & IRRIG DIST	TRI-COUNTY CANAL	PI	700.00	05/11/1950	A 4674 A2354,U12	

SURFACE WATER RIGHTS DATA  
CLAIMS, APPLICATIONS, AND APPROPRIATIONS IN DOWNSTREAM ORDER  
DIVISION NO. 1A

SOURCE LOCATION APPROPRIATOR	CARRIER GAGE	USE	GRANT IN CFS/AF	DATE OF PRIORITY	DOCKET/ APP. NUMBER	ANNO. FT. NT.
<u>KINGSLEY RESERVOIR</u>						
S: 8 T: 13 R: 29W LINCOLN						
CENTRAL NEBR PUBLIC POWER & IRRIG DIST	TRI-COUNTY CANAL	UI	15075.00AF	04/22/1953	A 5278	A10280, U K
CENTRAL NEBR PUBLIC POWER & IRRIG DIST	TRI-COUNTY CANAL	OU	69.00AF	04/22/1953	A 5278	K
CENTRAL NEBR PUBLIC POWER & IRRIG DIST	TRI-COUNTY CANAL	UI		06/25/1955	A 7716	A10280, U K
CENTRAL NEBR PUBLIC POWER & IRRIG DIST	TRI-COUNTY CANAL	OU		06/25/1955	A 7716	K
CENTRAL NEBR PUBLIC POWER & IRRIG DIST	TRI-COUNTY CANAL	UI		12/24/1958	A 9673	A10280, U K
<u>PLATTE RIVER</u>						
S: 8 T: 13 R: 29W LINCOLN						
CENTRAL NEBR PUBLIC POWER & IRRIG DIST	TRI-COUNTY CANAL	IU	585.10	01/20/1964	A 10280	U-2, 12 K
CENTRAL NEBR PUBLIC POWER & IRRIG DIST	TRI-COUNTY CANAL	IU	639.72	01/20/1964	A 10281	A2355, U DK
<u>KINGSLEY RESERVOIR</u>						
S: 8 T: 13 R: 29W LINCOLN						
CENTRAL NEBR PUBLIC POWER & IRRIG DIST	TRI-COUNTY CANAL	UI		01/20/1964	A 10282	A10280, U
CENTRAL NEBR PUBLIC POWER & IRRIG DIST	TRI-COUNTY CANAL	UI		01/20/1964	A 10282	A-2355
CENTRAL NEBR PUBLIC POWER & IRRIG DIST	TRI-COUNTY CANAL	OU		01/20/1964	A 10282	
CENTRAL NEBR PUBLIC POWER & IRRIG DIST	TRI-COUNTY CANAL	SO	77958.00AF	09/12/1991	A 17111	K
CENTRAL NEBR PUBLIC POWER & IRRIG DIST	TRI-COUNTY CANAL	SI	33.00AF	09/12/1991	A 17111	A-2355
CENTRAL NEBR PUBLIC POWER & IRRIG DIST	TRI-COUNTY CANAL	SI	16328.70AF	09/12/1991	A 17111	A-10280
CENTRAL NEBR PUBLIC POWER & IRRIG DIST	TRI-COUNTY CANAL	SO	2707.50AF	09/12/1991	A 17112	
CENTRAL NEBR PUBLIC POWER & IRRIG DIST	TRI-COUNTY CANAL	SI	4.80AF	09/12/1991	A 17112	A-10280
NEBRASKA PUBLIC POWER DISTRICT	TRI-COUNTY CANAL	CO	350.00AF	10/02/1992	A 17226	
<u>PLATTE RIVER</u>						
S: 8 T: 13 R: 29W LINCOLN						
NEBRASKA PUBLIC POWER DISTRICT	TRI-COUNTY CANAL	CO	1.00	10/02/1992	A 17227	
<u>WHITE HORSE CREEK</u>						
S: 30 T: 15 R: 30W LINCOLN						
WESLEY F HANSEN	HANSEN LAKE	ST	94.60AF	07/01/1965	A 10650	
<u>WHITE HORSE CREEK TRIBUT TO</u>						
S: 12 T: 14 R: 31W LINCOLN						
ALPHONSE KOSMICKI	PUMP	IR	.41	02/15/1954	A 5956	
ALPHONSE KOSMICKI	PUMP	IR	.16	06/24/1954	A 6394	
<u>FREMONT CREEK</u>						
S: 7 T: 13 R: 29W LINCOLN						
FOUR H LAND CO, LTD	HIDDEN LAKE WEST	ST		09/26/1994	A 17406	*
FOUR H LAND CO, LTD	HIDDEN LAKE EAST	ST		06/23/1994	A 17380	*
<u>HIDDEN LAKE EAST</u>						
S: 7 T: 13 R: 29W LINCOLN						
FOUR H LAND CO, LTD	PUMP	SO		09/26/1994	A 17407	*
<u>FREMONT CREEK</u>						
S: 16 T: 13 R: 29W LINCOLN						
BILL J & SANDRA HENRY	PUMP	IR	.22	06/21/1950	A 4710	K
S: 21 T: 13 R: 29W LINCOLN						
BILL J & SANDRA HENRY	PUMP	IR	.19	02/17/1949	A 4438	K

SURFACE WATER RIGHTS DATA  
CLAIMS, APPLICATIONS, AND APPROPRIATIONS IN DOWNSTREAM ORDER  
DIVISION NO. 1A

SOURCE LOCATION APPROPRIATOR	CARRIER GAGE	USE	GRANT IN CFS/AF	DATE OF PRIORITY	DOCKET/ APP. NUMBER	ANNO. FT. NT.
<u>FREMONT CREEK</u>						
S: 21 T: 13 R: 29W LINCOLN BILL J & SANDRA HENRY	PUMP PLATTE RIVER BELOW TRI-COUNTY DIVERSION	IR	.45	05/21/1954	A 6317	K#
<u>BULL DRAIN</u>						
S: 29 T: 13 R: 28W LINCOLN EUGENE & CAROLYN SEATON	NORRIS CANAL	IR	.75	02/18/1932	A 2253	K
<u>PAWNEE CREEK</u>						
S: 13 T: 13 R: 28W LINCOLN HAYTHORN RANCH COMPANY	HOLCOMB CANAL	IR	8.00	10/18/1890	D 636	
S: 18 T: 13 R: 27W LINCOLN HAYTHORN RANCH COMPANY	KENT-BURKE CANAL	IR	3.68	11/16/1922	A 1694	K
S: 29 T: 13 R: 27W LINCOLN JOHN & BEULAH LOOSTROM	JANSSEN CANAL	IR	6.76	08/31/1931	A 2231	K
<u>PAWNEE SLOUGH</u>						
S: 25 T: 13 R: 28W LINCOLN WILLIAM W & LOIS H REEDY, TRUSTEES	PUMP PLATTE RIVER AT BRADY, NE	IR	.36	02/26/1982	A 16067	K#
<u>PLATTE RIVER</u>						
S: 19 T: 12 R: 26W LINCOLN NEBRASKA PUBLIC POWER DISTRICT	GOTHENBURG CANAL	IU	14.12	07/05/1890	D 645A	U-4 K
NEBRASKA PUBLIC POWER DISTRICT	GOTHENBURG CANAL	IR	2.07	09/15/1894	D 624 R	T-133
NEBRASKA PUBLIC POWER DISTRICT	GOTHENBURG CANAL	IU	238.43	09/22/1894	D 645B	U4-T284 K
<u>SUTHERLAND RESERVOIR</u>						
S: 19 T: 12 R: 26W LINCOLN NEBRASKA PUBLIC POWER DISTRICT	GOTHENBURG CANAL	UI		03/31/1937	A 2726	D-645A,U4
NEBRASKA PUBLIC POWER DISTRICT	GOTHENBURG CANAL	SI	435.00AF	03/31/1937	A 2726 R	D-624R
NEBRASKA PUBLIC POWER DISTRICT	GOTHENBURG CANAL	UI		03/31/1937	A 2726	D-645B,U4
NEBRASKA PUBLIC POWER DISTRICT	GOTHENBURG CANAL	UI		03/31/1937	A 3717	A-3716,U4K
<u>PLATTE RIVER</u>						
S: 19 T: 12 R: 26W LINCOLN NEBRASKA PUBLIC POWER DISTRICT	GOTHENBURG CANAL	IU	9.48	04/20/1944	A 3716	U-4 K
NEBRASKA PUBLIC POWER DISTRICT	GOTHENBURG CANAL	IU	.55	09/17/1969	A 11798	U-4 K
<u>SUTHERLAND RESERVOIR</u>						
S: 19 T: 12 R: 26W LINCOLN NEBRASKA PUBLIC POWER DISTRICT	GOTHENBURG CANAL	UI		09/17/1969	A 11799	A11798,U4K
<u>PLATTE RIVER</u>						
S: 19 T: 12 R: 26W LINCOLN NEBRASKA PUBLIC POWER DISTRICT	GOTHENBURG CANAL	IU	.80	08/24/1979	A 15580	U-4
<u>SUTHERLAND RESERVOIR</u>						
S: 19 T: 12 R: 26W LINCOLN NEBRASKA PUBLIC POWER DISTRICT	GOTHENBURG CANAL	UI		08/24/1979	A 15581	A15580,U4



SURFACE WATER RIGHTS DATA  
CLAIMS, APPLICATIONS, AND APPROPRIATIONS IN DOWNSTREAM ORDER  
DIVISION NO. 1A

SOURCE LOCATION APPROPRIATOR	CARRIER GAGE	USE	GRANT IN CFS/AF	DATE OF PRIORITY	DOCKET/ APP. NUMBER	ANNOA. FT. NT.
<u>PLATTE RIVER</u>						
S: 19 T: 12 R: 26W LINCOLN NEBRASKA PUBLIC POWER DISTRICT CENTRAL PLATTE NRD	GOTHENBURG CANAL	IU	.19	05/15/1981	A 15870	U-4
	GOTHENBURG CANAL	SS	4218.00AF	06/10/1981	A 15890	A-15883 C
	BUFFALO CREEK RES. B-1					
NEBRASKA PUBLIC POWER DISTRICT NEBRASKA PUBLIC POWER DISTRICT	GOTHENBURG CANAL	IR	.19	09/14/1981	A 15992	
	GOTHENBURG CANAL	IR	.50	03/21/1988	A 16629	
<u>SUTHERLAND RESERVOIR</u>						
S: 19 T: 12 R: 26W LINCOLN NEBRASKA PUBLIC POWER DISTRICT	GOTHENBURG CANAL	SI		03/21/1988	A 16630	A-16629
<u>PLATTE RIVER</u>						
S: 19 T: 12 R: 26W LINCOLN NEBRASKA PUBLIC POWER DISTRICT	GOTHENBURG CANAL	IR	3.09	07/23/1990	A 17002	
<u>SUTHERLAND RESERVOIR</u>						
S: 19 T: 12 R: 26W LINCOLN NEBRASKA PUBLIC POWER DISTRICT	GOTHENBURG CANAL	SI		07/23/1990	A 17003	A-17002
<u>PLATTE RIVER</u>						
S: 19 T: 12 R: 26W LINCOLN CITY OF GOTHENBURG	GOTHENBURG CANAL LAKE HELEN	ST		07/28/1993	A 17302	*
<u>SUTHERLAND RESERVOIR</u>						
S: 19 T: 12 R: 26W LINCOLN NEBRASKA PUBLIC POWER DISTRICT	GOTHENBURG CANAL	SI	881.25AF	09/23/1993	A 17315	D-645A
NEBRASKA PUBLIC POWER DISTRICT	GOTHENBURG CANAL	SO	38.75AF	09/23/1993	A 17315	
<u>PLATTE RIVER</u>						
S: 30 T: 12 R: 26W LINCOLN LEVON O & MILDRED M BRESTEL	PUMP	IR	1.71	06/23/1953	A 5362	
SIX MILE DITCH COMPANY	THIRTY MILE CANAL	IR	1.27	10/22/1894	D 680	R P-435 K
SIX MILE DITCH COMPANY	THIRTY MILE CANAL	US	.05	10/22/1894	D 680	R U-8
THIRTY MILE CANAL COMPANY	THIRTY MILE CANAL	IR	173.54	09/07/1926	A 1853	T97 K
THIRTY MILE CANAL COMPANY	THIRTY MILE CANAL	US	101.12	09/07/1926	A 1853	U-8 K
THIRTY MILE CANAL COMPANY	THIRTY MILE CANAL	IR	13.70	12/13/1927	A 1976	K
THIRTY MILE CANAL COMPANY	THIRTY MILE CANAL	US	12.92	12/13/1927	A 1976	U-8
<u>SUTHERLAND RESERVOIR</u>						
S: 30 T: 12 R: 26W LINCOLN NEBRASKA PUBLIC POWER DISTRICT	THIRTY MILE CANAL	UI		03/31/1937	A 2726	D-680R, U8
NEBRASKA PUBLIC POWER DISTRICT	THIRTY MILE CANAL	UI		03/31/1937	A 2726	A1853, U-8K
NEBRASKA PUBLIC POWER DISTRICT	THIRTY MILE CANAL	UI		03/31/1937	A 2726	A-1976, U8K
<u>PLATTE RIVER</u>						
S: 11 T: 11 R: 26W LINCOLN SIX MILE DITCH COMPANY	SIX MILE CANAL	IU	23.80	10/22/1894	D 680	U-9 K
<u>SUTHERLAND RESERVOIR</u>						
S: 11 T: 11 R: 26W LINCOLN NEBRASKA PUBLIC POWER DISTRICT	SIX MILE CANAL	UI		03/31/1937	A 2726	D-680, U-9K

Department of Water Resources

See "Use" definitions and footnotes on pages 115 and 116

SURFACE WATER RIGHTS DATA  
 CLAIMS, APPLICATIONS, AND APPROPRIATIONS IN DOWNSTREAM ORDER  
 DIVISION NO. 1A

SOURCE LOCATION APPROPRIATOR	CARRIER GAGE	USE	GRANT IN CFS/AF	DATE OF PRIORITY	DOCKET/ APP. NUMBER	ANNO. FT. NT.
<u>SHELDON CREEK</u>						
S: 10 T: 11 R: 26W LINCOLN						
J R GILLESPIE	PUMP	IR	4.19	10/31/1956	A 8237	
<u>PLATTE RIVER</u>						
S: 15 T: 11 R: 25W DAWSON						
COZAD DITCH COMPANY	COZAD CANAL	IR	230.73	12/28/1894	D 626	T-131 K
COZAD DITCH COMPANY	COZAD CANAL	US	3.51	12/28/1894	D 626	U-7 K
<u>SUTHERLAND RESERVOIR</u>						
S: 15 T: 11 R: 25W DAWSON						
NEBRASKA PUBLIC POWER DISTRICT	COZAD CANAL	UI		03/31/1937	A 2726	D-626, U-7K
NEBRASKA PUBLIC POWER DISTRICT	COZAD CANAL	OU		03/31/1937	A 2726	U-7 K
<u>PLATTE RIVER</u>						
S: 15 T: 11 R: 25W DAWSON						
COZAD DITCH COMPANY	COZAD CANAL	IR	.50	07/23/1990	A 17002	R T-139
<u>SUTHERLAND RESERVOIR</u>						
S: 15 T: 11 R: 25W DAWSON						
COZAD DITCH COMPANY	COZAD CANAL	SI		07/23/1990	A 17003	R T-140
<u>PLATTE RIVER</u>						
S: 15 T: 11 R: 25W DAWSON						
COZAD DITCH COMPANY	COZAD CANAL	IR		04/12/1993	A 17270	*
<u>SUTHERLAND RESERVOIR</u>						
S: 15 T: 11 R: 25W DAWSON						
NEBRASKA PUBLIC POWER DISTRICT	COZAD CANAL	SO	281.20AF	04/12/1993	A 17271	
<u>PLATTE RIVER</u>						
S: 9 T: 10 R: 24W DAWSON						
SOUTH SIDE IRRIGATION COMPANY	ORCHARD-ALFALFA CANAL	IR	61.80	01/23/1895	D 627	K
SOUTH SIDE IRRIGATION COMPANY	ORCHARD-ALFALFA CANAL	US	22.20	01/23/1895	D 627	U-10
<u>SUTHERLAND RESERVOIR</u>						
S: 9 T: 10 R: 24W DAWSON						
NEBRASKA PUBLIC POWER DISTRICT	ORCHARD-ALFALFA CANAL	UI		03/31/1937	A 2726	D-627, U10K
<u>PLATTE RIVER</u>						
S: 18 T: 10 R: 23W DAWSON						
NEBRASKA PUBLIC POWER DISTRICT	DAWSON COUNTY CANAL	IR	.93	06/14/1894	D 621	K
NEBRASKA PUBLIC POWER DISTRICT	DAWSON COUNTY CANAL	US	.36	06/14/1894	D 621	U-5
NEBRASKA PUBLIC POWER DISTRICT	DAWSON COUNTY CANAL	IR	270.33	06/26/1894	D 622	T-264 K
NEBRASKA PUBLIC POWER DISTRICT	DAWSON COUNTY CANAL	US	105.59	06/26/1894	D 622	U-5 K
NEBRASKA PUBLIC POWER DISTRICT	DAWSON COUNTY CANAL	IR	16.84	09/15/1894	D 624	R K
NEBRASKA PUBLIC POWER DISTRICT	DAWSON COUNTY CANAL	US	7.38	09/15/1894	D 624	R U-5
NEBRASKA PUBLIC POWER DISTRICT	DAWSON COUNTY CANAL	IR	20.34	10/03/1928	A 2039	K
NEBRASKA PUBLIC POWER DISTRICT	DAWSON COUNTY CANAL	US	7.95	10/03/1928	A 2039	U-5
NEBRASKA PUBLIC POWER DISTRICT	DAWSON COUNTY CANAL	IR	13.20	10/25/1929	A 2110	K
NEBRASKA PUBLIC POWER DISTRICT	DAWSON COUNTY CANAL	US	5.16	10/25/1929	A 2110	U-5
NEBRASKA PUBLIC POWER DISTRICT	DAWSON COUNTY CANAL	IR	.79	06/14/1930	A 2145	K
NEBRASKA PUBLIC POWER DISTRICT	DAWSON COUNTY CANAL	US	.31	06/14/1930	A 2145	U-5

SURFACE WATER RIGHTS DATA  
CLAIMS, APPLICATIONS, AND APPROPRIATIONS IN DOWNSTREAM ORDER  
DIVISION NO. 1A

SOURCE LOCATION APPROPRIATOR	CARRIER GAGE	USE	GRANT IN CFS/AF	DATE OF PRIORITY	DOCKET/ APP. NUMBER	ANNO. FT. NT.
<u>PLATTE RIVER</u>						
S: 18 T: 10 R: 23W DAWSON NEBRASKA PUBLIC POWER DISTRICT	DAWSON COUNTY CANAL	IR	2.10	03/01/1932	A 2262	K
NEBRASKA PUBLIC POWER DISTRICT	DAWSON COUNTY CANAL	US	.82	03/01/1932	A 2262	U-5
<u>SUTHERLAND RESERVOIR</u>						
S: 18 T: 10 R: 23W DAWSON NEBRASKA PUBLIC POWER DISTRICT	DAWSON COUNTY CANAL	UI		03/31/1937	A 2726	D-622 K
NEBRASKA PUBLIC POWER DISTRICT	DAWSON COUNTY CANAL	UI		03/31/1937	A 2726	D-624R K
NEBRASKA PUBLIC POWER DISTRICT	DAWSON COUNTY CANAL	UI		03/31/1937	A 2726	A-2039 K
NEBRASKA PUBLIC POWER DISTRICT	DAWSON COUNTY CANAL	UI		03/31/1937	A 2726	A-2110 K
NEBRASKA PUBLIC POWER DISTRICT	DAWSON COUNTY CANAL	UI		03/31/1937	A 2726	A-2145 K
NEBRASKA PUBLIC POWER DISTRICT	DAWSON COUNTY CANAL	UI		03/31/1937	A 2726	A-2262 K
NEBRASKA PUBLIC POWER DISTRICT	DAWSON COUNTY CANAL	UI		03/31/1937	A 2726	R A-15507 K
NEBRASKA PUBLIC POWER DISTRICT	DAWSON COUNTY CANAL	OU		03/31/1937	A 2726	K
<u>PLATTE RIVER</u>						
S: 18 T: 10 R: 23W DAWSON NEBRASKA PUBLIC POWER DISTRICT	DAWSON COUNTY CANAL	IU	.80	02/15/1978	A 15184	U-5 K
<u>SUTHERLAND RESERVOIR</u>						
S: 18 T: 10 R: 23W DAWSON NEBRASKA PUBLIC POWER DISTRICT	DAWSON COUNTY CANAL	UI		06/15/1979	A 15492	A15184, USK
<u>PLATTE RIVER</u>						
S: 18 T: 10 R: 23W DAWSON NEBRASKA PUBLIC POWER DISTRICT	DAWSON COUNTY CANAL	IR	.91	06/28/1979	A 15507	K
NEBRASKA PUBLIC POWER DISTRICT	DAWSON COUNTY CANAL	US	.35	06/28/1979	A 15507	U-5 #
	PLATTE RIVER NEAR COZAD, NE					
<u>STUMP DITCH, TRIB. TO</u>						
S: 15 T: 14 R: 24W CUSTER IRVIN WHIPPLE	PUMP	IR	3.82	02/24/1977	A 14753	&
<u>STUMP DITCH</u>						
S: 14 T: 12 R: 24W DAWSON COUNTY OF DAWSON	SPRING CREEK RES. 19-B	ST	46.50AF	04/14/1978	A 15237	
<u>STUMP DITCH, TRIB. TO</u>						
S: 13 T: 12 R: 24W DAWSON SPRING CREEK WATERSHED	SPRING CREEK RES. 18-A	ST	21.70AF	08/01/1975	A 13696	
<u>PLATTE RIVER, TRIB. TO</u>						
S: 15 T: 10 R: 23W DAWSON HARRY L & JEANNE E HART	PUMP	IR	.74	01/08/1963	A 10138	K
<u>DRAINAGE DISTRICT NO. 2 DITCH</u>						
S: 11 T: 10 R: 23W DAWSON HAYMAKER FEEDS CO	PUMP	IR		03/31/1993	A 17257	*
<u>PLATTE RIVER, TRIB. TO</u>						
S: 18 T: 9 R: 22W DAWSON M J LAUBY	LAUBY RESERVOIR	ST	82.00AF	02/08/1946	A 3873	

See "Use" definitions and footnotes on pages 115 and 116

SURFACE WATER RIGHTS DATA  
 CLAIMS, APPLICATIONS, AND APPROPRIATIONS IN DOWNSTREAM ORDER  
 DIVISION NO. 1A

SOURCE LOCATION APPROPRIATOR	CARRIER GAGE	USE	GRANT IN CFS/AF	DATE OF PRIORITY	DOCKET/ APP. NUMBER	ANNO. FT. NT.
<u>PLATTE RIVER TRIB. TO</u> S: 12 T: 9 R: 23W DAWSON NORMAN C THOMAS TRUSTEE	PUMP	IR	.55	02/13/1984	A 16269	K
<u>PLATTE RIVER</u> S: 15 T: 9 R: 22W DAWSON PATRICIA A MOON	PUMP	IR	.73	12/26/1956	A 9057	
<u>PLATTE RIVER TRIB. TO</u> S: 23 T: 9 R: 22W DAWSON LARRY & ROD REYNOLDS	PUMP	IR	3.26	12/13/1976	A 14588	
<u>PLATTE RIVER</u> S: 30 T: 9 R: 21W DAWSON LEONARD BARNES	PUMP	IR	1.09	10/09/1953	A 5635	
S: 2 T: 8 R: 21W GOSPER						
CENTRAL PLATTE NRD	START OF REACH	IF	500.00	07/25/1990	A 17004A	1
CENTRAL PLATTE NRD	START OF REACH	IF	600.00	07/25/1990	A 17004B	2
CENTRAL PLATTE NRD	START OF REACH	IF	500.00	07/25/1990	A 17004C	3
CENTRAL PLATTE NRD	START OF REACH	IF	1100.00	07/25/1990	A 17007B	4
CENTRAL PLATTE NRD	START OF REACH	IF	1100.00	07/25/1990	A 17007C	5
CENTRAL PLATTE NRD	START OF REACH	IF	1300.00	07/25/1990	A 17008A	6
CENTRAL PLATTE NRD	START OF REACH	IF	1500.00	07/25/1990	A 17008B	7
CENTRAL PLATTE NRD	START OF REACH	IF	1500.00	07/25/1990	A 17008C	8
GAME AND PARKS COMMISSION	START OF REACH	IF		11/30/1993	A 17329A	*
GAME AND PARKS COMMISSION	START OF REACH	IF		11/30/1993	A 17329B	*
GAME AND PARKS COMMISSION	START OF REACH	IF		11/30/1993	A 17329C	*
GAME AND PARKS COMMISSION	START OF REACH	IF		11/30/1993	A 17332A	*
GAME AND PARKS COMMISSION	START OF REACH	IF		11/30/1993	A 17332B	*
GAME AND PARKS COMMISSION	START OF REACH	IF		11/30/1993	A 17333A	*
GAME AND PARKS COMMISSION	START OF REACH	IF		11/30/1993	A 17333B	*
GAME AND PARKS COMMISSION	START OF REACH	IF		11/30/1993	A 17333C	*
GAME AND PARKS COMMISSION	START OF REACH	IF		11/30/1993	A 17333D	*
<u>PLUM CREEK</u> S: 8 T: 9 R: 25W DAWSON HI-GAIN FEEDLOT, INC	HOLDING POND NO. 3	ST	130.00AF	02/18/1992	A 17145	
<u>HOLDING POND NO. 3</u> S: 8 T: 9 R: 25W DAWSON HI-GAIN FEEDLOT, INC	PUMP	MF	124.00AF	12/06/1993	A 17335	
<u>PLUM CREEK</u> S: 20 T: 8 R: 22W GOSPER OWEN W BRAINARD	PUMP	IR	.67	03/10/1956	A 8407	
OWEN W BRAINARD	PUMP	IR	.59	12/08/1952	A 5104	
S: 5 T: 7 R: 21W GOSPER LAVERNE A & VIRGINIA L STUEHM	PUMP	IR	.77	05/02/1978	A 15249	K
LAVERNE A & VIRGINIA L STUEHM	PUMP	IR	.33	03/14/1935	A 2527	

SURFACE WATER RIGHTS DATA  
CLAIMS, APPLICATIONS, AND APPROPRIATIONS IN DOWNSTREAM ORDER  
DIVISION NO. 1A

SOURCE LOCATION APPROPRIATOR	CARRIER GAGE	USE	GRANT IN CFS/AF	DATE OF PRIORITY	DOCKET/ APP. NUMBER	ANNOA. FT. NT.
<u>PLUM CREEK</u>						
S: 21 T: 8 R: 21W COSPER JANICE A & DARRYN W GULDEN	PUMP	IR		12/04/1991	A 17130	*
S: 16 T: 8 R: 21W COSPER CARLTON E. & CHERYL L CLARK	PUMP	IR	.37	10/06/1976	A 14498	#
<u>STREVER CREEK TRIB. TO</u>						
S: 28 T: 12 R: 23W DAWSON COUNTY OF DAWSON	RESERVOIR 9-A	ST	55.70AF	12/03/1969	A 11833	
COUNTY OF DAWSON	RESERVOIR 9-B	ST	62.80AF	12/03/1969	A 11834	
<u>STREVER CREEK</u>						
S: 23 T: 11 R: 23W DAWSON RICHARD H & HARRIET L JENSEN	PUMP	IR	.36	02/04/1953	A 5145	
RICHARD H JENSEN	PUMP	IR	.56	07/27/1925	A 1772	
KIRKPATRICK (JR) & ANNEN	PUMP	IR	1.10	07/27/1925	A 1773	
S: 24 T: 11 R: 23W DAWSON OLGA JENSEN	PUMP	IR	.48	05/14/1984	A 16299	
<u>STREVER CREEK TRIB. TO</u>						
S: 26 T: 11 R: 23W DAWSON HAYMAKER FEEDS CO	PUMP	IR		03/24/1993	A 17258	*
S: 30 T: 11 R: 22W DAWSON KRAIG OSBORN	PUMP	IR	.32	04/10/1979	A 15448	
<u>STREVER CREEK</u>						
S: 32 T: 10 R: 21W DAWSON HAROLD STEVENS	PUMP	IR	.40	05/03/1989	A 16795	K
S: 33 T: 10 R: 21W DAWSON CRANFORD BROS	PUMP	IR	.91	12/26/1978	A 15378	
S: 4 T: 9 R: 21W DAWSON MICHAEL J SCULLEY ET AL	PUMP	IR	1.11	07/12/1988	A 16685	
CHARLTON F STUART, ET AL	PUMP	IR	1.93	06/19/1980	A 15659	
<u>DAWSON COUNTY DRAIN DIST. NO 1</u>						
S: 10 T: 9 R: 21W DAWSON LARRY & SHERRY WARNER	PUMP	IR	.59	09/15/1894	A 2129	D-624 IK
<u>STREVER CREEK</u>						
S: 13 T: 9 R: 21W DAWSON KLINE FARM LTD	PUMP	IR	.39	01/14/1982	A 16049	
IRMA HOFFERER	PUMP	IR	1.01	01/19/1982	A 16052	R T-395
S: 18 T: 9 R: 20W DAWSON BEATTY, INC	BEATTY CANAL	IR	.56	06/03/1929	A 2083	K
BEATTY, INC	PUMP	IR	.56	08/24/1937	A 2777	
S: 27 T: 9 R: 20W DAWSON BERNARD SCHINZEL	PUMP	IR	2.06	10/03/1928	A 2101	A-2039 IK
S: 35 T: 9 R: 20W DAWSON CATHRYN JENSEN	PUMP	IR	1.30	09/15/1894	A 2049	D-624 I

Department of Water Resources

See "Use" definitions and footnotes on pages 115 and 116

SURFACE WATER RIGHTS DATA  
CLAIMS, APPLICATIONS, AND APPROPRIATIONS IN DOWNSTREAM ORDER  
DIVISION NO. 1A

SOURCE LOCATION APPROPRIATOR	CARRIER GAGE	USE	GRANT IN CFS/AF	DATE OF PRIORITY	DOCKET/ APP. NUMBER	ANNOA. FT. NT.
<u>SIREVER CREEK</u>						
S: 35 T: 9 R: 20W DAWSON CATHRYN JENSEN	PUMP	IR	1.03	05/07/1931	A 2202	
S: 36 T: 9 R: 20W DAWSON BARRY J & STEVEN G PFISTER	PUMP	IR	1.06	08/26/1929	A 2099	K
<u>PLATTE RIVER, TRIB. TO</u>						
S: 14 T: 7 R: 20W PHELPS DELL R SAND	PUMP	IR	1.42	10/01/1964	A 10449	K
S: 25 T: 8 R: 20W PHELPS LEE E VAUGHN	PUMP	IR	.29	08/10/1972	A 12711	K
S: 2 T: 7 R: 19W PHELPS 3-T'S LAND CORPORATION	PUMP	IR		11/07/1991	A 17125	*
S: 1 T: 7 R: 19W PHELPS 3-T'S LAND CORPORATION	PUMP	IR	.34	07/12/1976	A 14319	
S: 17 T: 8 R: 19W PHELPS ROBERT CRANDALL	PUMP	IR	2.00	05/31/1990	A 16994	
<u>PLATTE RIVER</u>						
S: 16 T: 8 R: 18W PHELPS CLARENCE H JOHNSON	PUMP	IR	.99	12/16/1975	A 13908	
<u>BUFFALO CREEK</u>						
S: 9 T: 11 R: 22W DAWSON CENTRAL PLATTE NRD	BUFFALO CREEK RES. B-1	ST	2015.00AF	06/04/1981	A 15883	
<u>BUFFALO CREEK, TRIB. TO</u>						
S: 9 T: 11 R: 22W DAWSON CENTRAL PLATTE NRD	BUFFALO CREEK RES. C-5	ST	77.10AF	12/15/1975	A 13905	
<u>BUFFALO CREEK, WEST</u>						
S: 30 T: 12 R: 22W DAWSON CENTRAL PLATTE NRD	BUFFALO CREEK RES. B-3	ST	710.00AF	01/24/1979	A 15400	
<u>BUFFALO CREEK, WEST, TRIB. TO</u>						
S: 8 T: 11 R: 22W DAWSON CENTRAL PLATTE NRD	SMITH SUPPLY CANAL RES.	ST	15.00AF	07/23/1981	A 15947	
<u>BUFFALO CREEK, TRIB. TO</u>						
S: 18 T: 11 R: 22W DAWSON WOOD, WOOD, & WOOD	PUMP	IR	.76	04/28/1983	A 16192	K
<u>FRENCH CREEK</u>						
S: 26 T: 12 R: 22W DAWSON CENTRAL PLATTE NRD	FRENCH CREEK RES. F-7	ST	68.60AF	04/21/1976	A 14188	
<u>FRENCH CREEK, TRIB. TO</u>						
S: 11 T: 11 R: 22W DAWSON CENTRAL PLATTE NRD	BUFFALO-FRENCH CREEK RES. F-5	ST	126.60AF	06/28/1983	A 16209	
S: 13 T: 11 R: 22W DAWSON CENTRAL PLATTE NRD	BUFFALO CREEK RES. F-1	ST	42.40AF	02/03/1978	A 15177	

SURFACE WATER RIGHTS DATA  
CLAIMS, APPLICATIONS, AND APPROPRIATIONS IN DOWNSTREAM ORDER  
DIVISION NO. 1A

SOURCE LOCATION APPROPRIATOR	CARRIER GAGE	USE	GRANT IN CFS/AF	DATE OF PRIORITY	DOCKET/ APP. NUMBER	ANNO. FT. NT.
<u>FRENCH CREEK TRIB. TO</u> S: 14 T: 11 R: 22W DAWSON CENTRAL PLATTE NRD	FRENCH CREEK RES. F-3	ST	44.30AF	04/21/1976	A 14187	
<u>FRENCH CREEK</u> S: 7 T: 10 R: 21W DAWSON						
<u>JOHN ROY</u> PUMP		IR	1.09	03/26/1986	A 16479	
<u>BUFFALO CREEK</u> S: 21 T: 10 R: 21W DAWSON						
RALPH & ILEAN FALKINBURG	PUMP	IR	.60	08/23/1979	A 15573	
S: 16 T: 10 R: 21W DAWSON						
W G FELLERS, JR	PUMP	IR	.86	05/30/1980	A 15656	
S: 22 T: 10 R: 21W DAWSON						
GARY WHITE	PUMP	IR	.61	02/03/1966	A 10763	K
RICKERTSEN INC	PUMP	IR	1.69	06/26/1894	A 1495	K
S: 33 T: 10 R: 20W DAWSON						
ARBOR HOOGSON ET AL	PUMP	IR	1.30	06/26/1894	A 1868	D-622 IK
S: 34 T: 10 R: 20W DAWSON						
WILLIAM A RICE	PUMP	IR	1.03	07/08/1988	A 16683	
S: 1 T: 9 R: 20W DAWSON						
MARY A JOHN	PUMP	IR	.60	02/19/1985	A 16357	
S: 12 T: 9 R: 20W DAWSON						
L BLANCHE WOODWARD	PUMP	IR	1.56	10/10/1927	A 1959	K
WILLIAM A RICE	PUMP	IR	.99	06/27/1989	A 16838	K
S: 18 T: 9 R: 19W DAWSON						
BRYCE & TERI ANDERSON	PUMP	IR	1.31	07/19/1927	A 1944	K
S: 7 T: 9 R: 19W DAWSON						
BRYCE & TERI ANDERSON	PUMP	IR	.59	01/08/1991	A 17040	
S: 18 T: 9 R: 19W DAWSON						
EARL E BLISS ESTATE	PUMP	IR	1.12	06/20/1940	A 3185	K
DELORES M PEARSON	PUMP	IR	2.09	11/12/1928	A 2052	K
S: 17 T: 9 R: 19W DAWSON						
ESTERICH, INC	PUMP	IR	2.10	07/23/1980	A 15688	
S: 20 T: 9 R: 19W DAWSON						
NORMA JEAN KASSON	PUMP	IR	1.44	08/07/1980	A 15700	
S: 21 T: 9 R: 19W DAWSON						
POULSON MFG & INVESTMENT CO, INC	PUMP	IR	1.03	03/05/1929	A 2074	
S: 28 T: 9 R: 19W DAWSON						
NELLIE E CARPENTER, TRUST	PUMP	IR	2.36	07/26/1927	A 1946	K
NELLIE E CARPENTER, TRUST	PUMP	IR	.56	08/03/1976	A 14367	
S: 27 T: 9 R: 19W DAWSON						
A C PHILPOT & SON	PUMP	IR	1.11	02/08/1977	A 14694	
S: 34 T: 9 R: 19W DAWSON						
CLARENCE J SHERMAN	PUMP	IR	1.16	08/28/1974	A 13174	K
THOMAS J BRENNAN	PUMP	IR	2.02	07/14/1980	A 15681	

Department of Water Resources

See "Use" definitions and footnotes on pages 115 and 116

SURFACE WATER RIGHTS DATA  
CLAIMS, APPLICATIONS, AND APPROPRIATIONS IN DOWNSTREAM ORDER  
DIVISION NO. 1A

SOURCE LOCATION APPROPRIATOR	CARRIER GAGE	USE	GRANT IN CFS/AF	DATE OF PRIORITY	DOCKET/ APP. NUMBER	ANNOA. FT. NT.
<u>BUFFALO CREEK</u>						
S: 36 T: 9 R: 19W DAWSON MITCHELL, MITCHELL, MITCHELL, OLSEN & SAUM KING, KING, COMBS & SCHACHTERLE	PUMP PUMP	IR IR	.67 1.68	02/20/1928 01/15/1981	A 1985 A 15748	K K
S: 1 T: 8 R: 19W DAWSON ARLIE J & JANET M THAYER	PUMP	IR	.49	02/04/1929	A 2068	MUD CREEKKD
S: 31 T: 9 R: 18W BUFFALO GLADYS FOSTER	PUMP	IR	.17	07/22/1976	A 14338	K
S: 6 T: 8 R: 18W BUFFALO ORVILLE W & AVIS NICKEL	PUMP	IR	.92	07/19/1976	A 14331	
S: 5 T: 8 R: 18W BUFFALO FERN MILLER TRUST	PUMP	IR	2.13	07/19/1976	A 14333	
S: 33 T: 9 R: 18W BUFFALO RICHARD OURADA	PUMP	IR	.55	07/16/1976	A 14328	
S: 4 T: 9 R: 18W BUFFALO EDWIN D & LAURA P MAAS	PUMP	IR	2.22	03/05/1928	A 1988	K
S: 4 T: 8 R: 18W BUFFALO DALE EBERS	PUMP	IR	.33	03/28/1989	A 16763	K
S: 33 T: 9 R: 18W BUFFALO ALVIE E PAYNE	PUMP	IR	.23	06/19/1929	A 2087	
S: 3 T: 8 R: 18W BUFFALO HAROLD MOLES	PUMP	IR	.61	08/07/1948	A 4322	K
<u>ELM CREEK</u>						
S: 17 T: 9 R: 18W BUFFALO WILLIAM F SEILER	PUMP	IR	.90	11/10/1976	A 14545	
S: 32 T: 9 R: 18W BUFFALO CONSOLIDATED BLENDERS INC	PUMP	IR	.97	02/20/1985	A 16359	
S: 3 T: 8 R: 18W BUFFALO HAROLD MOLES	PUMP	IR	.32	08/07/1948	A 4321	
<u>PLATIE RIVER</u>						
S: 3 T: 8 R: 18W BUFFALO NEBRASKA PUBLIC POWER DISTRICT NEBRASKA PUBLIC POWER DISTRICT	KEARNEY CANAL KEARNEY CANAL KEARNEY POWER PLANT	IU PI	22.00 140.00	09/10/1882 09/10/1882	D 1023 D 1023	U-6 K U-6
S: 11 T: 8 R: 16W BUFFALO FRANCIS L RICHARDS	KEARNEY CANAL PUMP-KEARNEY TAIL RACE	IU	.21	09/10/1882	A 1744	D-1023,U61K
S: 3 T: 8 R: 18W BUFFALO NEBRASKA PUBLIC POWER DISTRICT NEBRASKA PUBLIC POWER DISTRICT	KEARNEY CANAL KEARNEY POWER PLANT KEARNEY CANAL	PI IU	219.00 1.00	02/12/1920 09/17/1929	A 1577 A 2104 R	D-1023,U6K P398,P405K
<u>SUTHERLAND RESERVOIR</u>						
S: 3 T: 8 R: 18W BUFFALO NEBRASKA PUBLIC POWER DISTRICT	KEARNEY CANAL	UI		03/31/1937	A 2726	D-1023,U6K

Report of the



SURFACE WATER RIGHTS DATA  
CLAIMS, APPLICATIONS, AND APPROPRIATIONS IN DOWNSTREAM ORDER  
DIVISION NO. 1A

SOURCE LOCATION APPROPRIATOR	CARRIER GAGE	USE	GRANT IN CFS/AF	DATE OF PRIORITY	DOCKET/ APP. NUMBER	ANNOA. FT. NT.
<u>SUTHERLAND RESERVOIR</u>						
S: 3 T: 8 R: 18W BUFFALO						
NEBRASKA PUBLIC POWER DISTRICT	KEARNEY CANAL	UI		03/31/1937	A 2726 R	A2104P426K
NEBRASKA PUBLIC POWER DISTRICT	KEARNEY CANAL	UI		03/31/1937	A 2726	A-8399,U6K
NEBRASKA PUBLIC POWER DISTRICT	KEARNEY CANAL	OU		03/31/1937	A 2726	U-6 K
<u>PLATTE RIVER</u>						
S: 3 T: 8 R: 18W BUFFALO						
WILLIAM T & DENISE L OURADA	KEARNEY CANAL	IR	.41	08/07/1948	A 4323	K
WILLIAM T & DENISE L OURADA	KEARNEY CANAL	IR	.39	08/07/1948	A 4324	K
NEBRASKA PUBLIC POWER DISTRICT	KEARNEY CANAL	IU	12.50	03/07/1956	A 8399	U-6 K
<u>SUTHERLAND RESERVOIR</u>						
S: 3 T: 8 R: 18W BUFFALO						
NEBRASKA PUBLIC POWER DISTRICT	KEARNEY CANAL	UI		03/07/1956	A 8400	A-8399,U6K
<u>PLATTE RIVER</u>						
S: 3 T: 8 R: 18W BUFFALO						
NEBRASKA PUBLIC POWER DISTRICT	KEARNEY CANAL	IU	4.00	07/25/1960	A 9844	U-6 K
<u>SUTHERLAND RESERVOIR</u>						
S: 3 T: 8 R: 18W BUFFALO						
NEBRASKA PUBLIC POWER DISTRICT	KEARNEY CANAL	UI		07/25/1960	A 9845	A-9844,U6K
<u>PLATTE RIVER</u>						
S: 3 T: 8 R: 18W BUFFALO						
NEBRASKA PUBLIC POWER DISTRICT	KEARNEY CANAL	IU	.36	06/20/1966	A 10871	U-6 K
<u>SUTHERLAND RESERVOIR</u>						
S: 3 T: 8 R: 18W BUFFALO						
NEBRASKA PUBLIC POWER DISTRICT	KEARNEY CANAL	UI		06/20/1966	A 10872	A10871,U6K
<u>PLATTE RIVER</u>						
S: 3 T: 8 R: 18W BUFFALO						
NEBRASKA PUBLIC POWER DISTRICT	KEARNEY CANAL	IU	1.14	03/29/1977	A 14859	U-6 K
<u>SUTHERLAND RESERVOIR</u>						
S: 3 T: 8 R: 18W BUFFALO						
NEBRASKA PUBLIC POWER DISTRICT	KEARNEY CANAL	UI		06/15/1979	A 15491	A14859,U6K
<u>PLATTE RIVER</u>						
S: 3 T: 8 R: 18W BUFFALO						
SANITARY IMPROVEMENT DISTRICT #2	KEARNEY CANAL	ST	20.20AF	11/10/1986	A 16529	
	ROLLING HILLS RESERVOIR					
<u>SUTHERLAND RESERVOIR</u>						
S: 3 T: 8 R: 18W BUFFALO						
NEBRASKA PUBLIC POWER DISTRICT	KEARNEY CANAL	SI		08/24/1987	A 16583	A-16584 K
<u>PLATTE RIVER</u>						
S: 3 T: 8 R: 18W BUFFALO						
NEBRASKA PUBLIC POWER DISTRICT	KEARNEY CANAL	IR	4.86	08/24/1987	A 16584	K
CITY OF KEARNEY	KEARNEY CANAL	ST		09/10/1993	A 17313	*
	COTTONMILL LAKE					

See "Use" definitions and footnotes on pages 115 and 116

SURFACE WATER RIGHTS DATA  
CLAIMS, APPLICATIONS, AND APPROPRIATIONS IN DOWNSTREAM ORDER  
DIVISION NO. 1A

SOURCE LOCATION APPROPRIATOR	CARRIER GAGE	USE	GRANT IN CFS/AF	DATE OF PRIORITY	DOCKET/ APP. NUMBER	ANNOA. FT. NT.
<u>PLATTE RIVER</u>						
S: 11 T: 8 R: 18W BUFFALO						
PLATTE RIVER WHOOPING CRANE HABITAT	ELM CREEK RESERVOIR NO. 3 ST		67.20AF	07/18/1989	A 16853	
PLATTE RIVER WHOOPING CRANE HABITAT	ELM CREEK RESERVOIR NO. 4 ST		63.30AF	07/18/1989	A 16854	
PLATTE RIVER WHOOPING CRANE HABITAT	ELM CREEK RESERVOIR NO. 1 ST		53.20AF	07/18/1989	A 16852	
<u>DRY CREEK, TRIB. TO</u>						
S: 20 T: 7 R: 18W PHELPS						
HAROLD D & JUDITH A ERICKSON	PUMP	IR	.07	02/08/1973	A 12801	K
<u>PLATTE RIVER, TRIB. TO</u>						
S: 16 T: 7 R: 18W PHELPS						
WAYNE R & BETTE R CARLSON	PUMP	IR		03/12/1992	A 17162	*
<u>DRY CREEK</u>						
S: 35 T: 8 R: 18W PHELPS						
GERALD S & ARLENE P JUST	PUMP	IR	.50	03/17/1975	A 13478	K#
<u>PLATTE RIVER</u>						
S: 16 T: 8 R: 15W BUFFALO						
CITY OF KEARNEY	WELLFIELD 83	IG		01/01/1990	A 17358A	*
CITY OF KEARNEY	WELLFIELD 92	IG		01/01/1993	A 17358B	*
CITY OF KEARNEY	WELLFIELD PROPOSED	IG		03/17/1994	A 17358C	*
<u>TURKEY CREEK, TRIB. TO</u>						
S: 27 T: 9 R: 17W BUFFALO						
ORVILLE L WALTER	WALTER RESERVOIR	ST	57.00AF	11/13/1944	A 3784	
<u>TURKEY CREEK</u>						
S: 8 T: 8 R: 16W BUFFALO						
BARBARA J (BOBBI) SAMWAY	PUMP	IR	.08	06/29/1953	A 5368	K
<u>DRY CREEK, NORTH</u>						
S: 6 T: 6 R: 17W PHELPS						
DONALD W LEFF	PUMP	IR	.28	01/07/1975	A 13347	
<u>DRY CREEK, TRIB. TO</u>						
S: 27 T: 7 R: 18W PHELPS						
DANNY E O'CONNELL	PUMP	IR	1.14	07/23/1976	A 14341	
<u>DRY CREEK</u>						
S: 27 T: 7 R: 18W PHELPS						
BLACK VELVET, INC	PUMP	IR	.36	09/13/1988	A 16707	
<u>DRY CREEK, TRIB. TO</u>						
S: 35 T: 7 R: 18W PHELPS						
WAYNE R & BETTE R CARLSON	PUMP	IR	.60	05/15/1978	A 15260	
S: 26 T: 7 R: 18W PHELPS						
WAYNE R & BETTE R CARLSON	PUMP	IR	.86	05/15/1978	A 15259	
<u>DRY CREEK</u>						
S: 19 T: 7 R: 17W PHELPS						
ELAINE HUNT	PUMP	IR	.23	07/30/1953	A 5431	

SURFACE WATER RIGHTS DATA  
CLAIMS, APPLICATIONS, AND APPROPRIATIONS IN DOWNSTREAM ORDER  
DIVISION NO. 1A

SOURCE LOCATION APPROPRIATOR	CARRIER GAGE	USE	GRANT IN CFS/AF	DATE OF PRIORITY	DOCKET/ APP. NUMBER	ANNO. FT. NT.
<u>DRY CREEK</u>						
S: 22 T: 7 R: 17W PHELPS LELAND SCHNEIDER	PUMP	IR	.53	04/23/1971	A 12235	K
<u>DRY CREEK, TRIB TO</u>						
S: 18 T: 6 R: 17W PHELPS ERICKSON LAND & CATTLE CO, INC	PUMP	IR	1.00	04/06/1970	A 11914	
S: 21 T: 6 R: 17W PHELPS ERICKSON LAND & CATTLE CO, INC	PUMP	IR	.70	12/29/1980	A 15742	
ERICKSON LAND & CATTLE CO, INC	PUMP	IR	.84	08/29/1989	A 16881	
<u>DRY CREEK, NORTH</u>						
S: 8 T: 7 R: 16W KEARNEY LEE W ANDERSON	PUMP	IR	.21	07/22/1991	A 17095	
<u>DRY CREEK</u>						
S: 20 T: 7 R: 15W KEARNEY DUANE L OLSEN	PUMP	IR	1.82	07/28/1987	A 16580	
S: 8 T: 7 R: 14W KEARNEY ERNEST & VERLA MATUSCHKA	PUMP	IR	.93	05/12/1993	A 17284	
S: 5 T: 7 R: 14W KEARNEY JAMES E HAWS	PUMP	IR	.35	05/04/1981	A 15863	
S: 9 T: 7 R: 14W KEARNEY JAMES E HAWS	PUMP	IR	.80	09/05/1974	A 13190	K
<u>PLATTE RIVER</u>						
S: 18 T: 9 R: 11W HALL CITY OF WOOD RIVER	WELLFIELD	IG		12/03/1993	A 17334	*
S: 17 T: 9 R: 11W HALL CENTRAL PLATTE NRD	WOOD RIVER PIPELINE	IN	2.50	01/03/1991	A 17037	
S: 3 T: 9 R: 11W HALL LARRY WOITASZEWSKI	PUMP	IR	.18	06/01/1981	A 15880	
S: 25 T: 10 R: 10W HALL GAME AND PARKS COMMISSION	END OF REACH	IF		11/30/1993	A 17332A	*
GAME AND PARKS COMMISSION	END OF REACH	IF		11/30/1993	A 17332B	*
S: 11 T: 10 R: 9W HALL CITY OF GRAND ISLAND	WELLFIELD	IG		09/09/1993	A 17311	*
S: 31 T: 11 R: 8W MERRICK CENTRAL PLATTE NRD	END OF REACH	IF		07/25/1990	A 17008A	6
CENTRAL PLATTE NRD	END OF REACH	IF		07/25/1990	A 17008B	7
CENTRAL PLATTE NRD	END OF REACH	IF		07/25/1990	A 17008C	8
CENTRAL PLATTE NRD	START OF REACH	IF	1100.00	07/25/1990	A 17009	6#
	PLATTE RIVER NEAR GRAND ISLAND, NE					
S: 29 T: 12 R: 7W HAMILTON CENTRAL PLATTE NRD	END OF REACH	IF		07/25/1990	A 17007B	4
CENTRAL PLATTE NRD	END OF REACH	IF		07/25/1990	A 17007C	5
CENTRAL PLATTE NRD	END OF REACH	IF		07/25/1990	A 17009	6
GAME AND PARKS COMMISSION	END OF REACH	IF		11/30/1993	A 17333A	*

See "Use" definitions and footnotes on pages 115 and 116

SURFACE WATER RIGHTS DATA  
CLAIMS, APPLICATIONS, AND APPROPRIATIONS IN DOWNSTREAM ORDER  
DIVISION NO. 1A

SOURCE LOCATION APPROPRIATOR	CARRIER GAGE	USE	GRANT IN CFS/AF	DATE OF PRIORITY	DOCKET/ APP. NUMBER	ANNOA. FT. NT.
<u>PLATTE RIVER</u>						
S: 29 T: 12 R: 7W MERRICK GAME AND PARKS COMMISSION	END OF REACH	IF		11/30/1993	A 17333B	*
GAME AND PARKS COMMISSION	END OF REACH	IF		11/30/1993	A 17333C	**
GAME AND PARKS COMMISSION	END OF REACH	IF		11/30/1993	A 17333D	**
<u>WOOD RIVER</u>						
S: 1 T: 12 R: 21W DAWSON STAN L & MAX A MCFARLAND	PUMP	IR	.41	08/21/1975	A 13755	
S: 26 T: 10 R: 17W BUFFALO RICHARD J COOK	PUMP	IR	.72	08/06/1948	A 4320	
S: 36 T: 10 R: 17W BUFFALO LINDA BARTUSIAK	PUMP	IR	1.76	12/02/1924	A 1753	
S: 31 T: 10 R: 16W BUFFALO FREDERICK C & ROBERT L JACOBSON	PUMP	IR	.50	11/10/1910	A 1038 R P-271	
<u>JACOBSON RESERVOIR</u>						
S: 31 T: 10 R: 16W BUFFALO FREDERICK C & ROBERT L JACOBSON	PUMP	SO		02/03/1920	A 3870	
S: 30 T: 10 R: 16W BUFFALO FREDERICK C & ROBERT L JACOBSON	PUMP	SO		02/03/1920	A 3870 R P-271	
FREDERICK C & ROBERT L JACOBSON	PUMP	SI		02/03/1920	A 3870 R A-1038	
<u>WOOD RIVER</u>						
S: 31 T: 10 R: 16W BUFFALO FREDERICK C & ROBERT L JACOBSON	JACOBSON RESERVOIR	ST	45.00AF	02/03/1920	A 1576	K
<u>WOOD RIVER, TRIB. TO</u>						
S: 7 T: 9 R: 16W BUFFALO BUFFALO COUNTY HIGHWAY DEPARTMENT	HADWIGER RESERVOIR	ST	2.40AF	02/27/1978	A 15187	
<u>WOOD RIVER</u>						
S: 5 T: 9 R: 16W BUFFALO THOMAS C TRAVIS, JR	PUMP	IR	.24	05/27/1946	A 3911	K
THOMAS C TRAVIS, JR	PUMP	IR	.27	04/17/1922	A 1656	
S: 10 T: 9 R: 16W BUFFALO KEITH A KING	PUMP	IR	.64	07/26/1952	A 4999	
S: 13 T: 9 R: 16W BUFFALO LAWRENCE RICHTER	PUMP	IR	.74	04/01/1946	A 3886	
S: 7 T: 9 R: 15W BUFFALO ROBERT L MARKUS	PUMP	IR	1.13	08/15/1951	A 4900	
S: 7 T: 9 R: 13W BUFFALO FLORA R SEILER	PUMP	IR	1.15	04/21/1926	A 1805	K
S: 8 T: 9 R: 13W BUFFALO RICHARD H & GRACE L NUTTER	PUMP	IR	.70	02/10/1926	A 1794	
S: 2 T: 9 R: 13W BUFFALO KENT & JODY FLETCHER	PUMP	IR	1.57	06/15/1926	A 1818	
S: 1 T: 9 R: 13W BUFFALO KENT & JODY FLETCHER	PUMP	IR	1.04	01/12/1923	A 1702	

SURFACE WATER RIGHTS DATA  
CLAIMS, APPLICATIONS, AND APPROPRIATIONS IN DOWNSTREAM ORDER  
DIVISION NO. 1A

SOURCE LOCATION APPROPRIATOR	CARRIER GAGE	USE	GRANT IN CFS/AF	DATE OF PRIORITY	DOCKET/ APP. NUMBER	ANNOA. FT. NT.
<u>WOOD RIVER, TRIB. TO</u>						
S: 6 T: 9 R: 14W BUFFALO						
OTIS RANDALL	RANDALL RESERVOIR	ST	44.00AF	07/29/1944	A 3746	
S: 25 T: 10 R: 14W BUFFALO						
CARL RHODARMER	RHODARMER RESERVOIR	ST	79.00AF	02/03/1953	A 5143	
<u>BOXELDER CREEK</u>						
S: 18 T: 10 R: 13W BUFFALO						
CENTRAL PLATTE NRD	BOXELDER RESERVOIR 5-A	ST	250.10AF	04/09/1974	A 13017	
<u>WOOD RIVER</u>						
S: 28 T: 10 R: 12W HALL						
DALE WHITEFOOT	PUMP	IR	2.40	04/14/1977	A 14902	
<u>WOOD RIVER, TRIB. TO</u>						
S: 10 T: 10 R: 11W HALL						
GLOE BROTHERS	PUMP	IR	2.10	08/18/1975	A 13742	#
<u>WOOD RIVER</u>						
S: 5 T: 11 R: 8W MERRICK						
GEORGE S MCCORMICK	PUMP	IR	.41	10/30/1940	A 3314	K
S: 19 T: 12 R: 7W MERRICK						
MERRICK FOUNDATION	PUMP	IR	1.04	09/14/1966	A 10950	K
S: 16 T: 12 R: 7W MERRICK						
JACK H KORTUM	PUMP	IR	.51	09/10/1987	A 16594	
<u>PLATTE RIVER</u>						
S: 2 T: 12 R: 7W MERRICK						
MARJORIE LOCKENVITZ	PUMP	IR	.28	05/17/1940	A 3163	K
<u>PLATTE RIVER, TRIB. TO</u>						
S: 7 T: 12 R: 6W HAMILTON						
TOM SHERMAN	SHERMAN RESERVOIR	ST	17.80AF	10/21/1971	A 12406	
S: 20 T: 13 R: 5W HAMILTON						
DELANE CHADER	CHADER RESERVOIR	ST	30.80AF	07/27/1972	A 12699	
S: 30 T: 14 R: 4W POLK						
CENTRAL PLATTE NRD	DITTMER RESERVOIR	ST	17.30AF	12/20/1976	A 14601	
S: 21 T: 10 R: 4W POLK						
PAUL COOVER	COOVER RESERVOIR	ST	26.90AF	07/30/1973	A 12911	
S: 20 T: 14 R: 4W POLK						
CENTRAL PLATTE NRD	ERICKSON-SWEDENBURG RES.	ST	19.30AF	02/13/1985	A 16353	
S: 15 T: 14 R: 4W POLK						
CENTRAL PLATTE NRD	OQUIST RESERVOIR	ST	18.30AF	05/02/1983	A 16195	
<u>PRAIRIE CREEK, TRIB. TO</u>						
S: 6 T: 10 R: 12W HALL						
GERALD H & PATRICIA J POEHLER	PUMP	IR	1.07	02/07/1977	A 14687	K
S: 7 T: 10 R: 12W HALL						
GERALD H & PATRICIA J POEHLER	PUMP	IR	.99	02/07/1977	A 14688	K

See "Use" definitions and footnotes on pages 115 and 116

SURFACE WATER RIGHTS DATA  
CLAIMS, APPLICATIONS, AND APPROPRIATIONS IN DOWNSTREAM ORDER  
DIVISION NO. 1A

SOURCE LOCATION APPROPRIATOR	CARRIER GAGE	USE	GRANT IN CFS/AF	DATE OF PRIORITY	DOCKET/ APP. NUMBER	ANNO. FT. NT.
<u>PRAIRIE CREEK, TRIB. TO</u>						
S: 8 T: 10 R: 12W HALL OLP FARMS, LTD	PUMP	IR	2.23	05/27/1975	A 13593	
S: 16 T: 11 R: 12W HALL CENTRAL PLATTE NRD	PRAIRIE CREEK RES. NO. 4	ST	178.00AF	08/06/1976	A 14378	
S: 17 T: 11 R: 12W HALL CENTRAL PLATTE NRD	HULME RESERVOIR	ST	6.30AF	02/24/1977	A 14754	
S: 24 T: 11 R: 12W HALL ALFRED TUREK	PUMP	IR	.83	04/04/1975	A 13528	K
<u>PRAIRIE CREEK</u>						
S: 33 T: 12 R: 11W HALL HAROLD DUNLAP	PUMP	IR	.37	03/31/1977	A 14881	K
<u>PRAIRIE CREEK, TRIB. TO</u>						
S: 24 T: 12 R: 10W HALL GEORGE LEISER	PUMP	IR	1.13	10/02/1975	A 13822	
<u>PRAIRIE CREEK</u>						
S: 22 T: 13 R: 8W MERRICK VERNON SVITAK	PUMP	IR	.06	01/29/1976	A 13975	K
S: 15 T: 13 R: 8W MERRICK ELSIE SVITAK	PUMP	IR	.10	02/25/1976	A 14055	K
S: 31 T: 14 R: 7W MERRICK HAROLD D ZMEK	PUMP	IR	.34	09/03/1975	A 13787	K
S: 26 T: 15 R: 6W MERRICK HARVEY R LIPPINCOTT JR	PUMP	IR	.43	07/16/1948	A 4307	K
S: 24 T: 15 R: 6W MERRICK BARBARA COOPER	PUMP	IR	.33	09/05/1939	A 2958	K
S: 24 T: 15 R: 6E MERRICK BARBARA COOPER	PUMP	IR	.89	03/16/1993	A 17255	
S: 4 T: 15 R: 5W MERRICK WILLIAM ZIEMBA	PUMP	IR	.39	04/16/1976	A 14184	
S: 34 T: 16 R: 5W NANCE CLIFFORD & MARILYN SHOTKOSKI	PUMP	IR	.50	04/17/1948	A 4245	
BEN SYSLO	PUMP	IR	.50	07/18/1978	A 15297	K
S: 26 T: 16 R: 5W NANCE KENNETH & LISA BORYCA	PUMP	IR	1.56	07/02/1974	A 13059	
S: 27 T: 16 R: 5W NANCE LAWRENCE KNOPIK	PUMP	IR	1.07	01/28/1993	A 17245	
LAWRENCE KNOPIK	PUMP	IR	1.16	04/06/1960	A 9810	
S: 26 T: 16 R: 5W NANCE RAYMOND BORYCA	PUMP	IR	.86	07/06/1972	A 12681	K
EUGENE BORYCA	PUMP	IR	.47	09/13/1948	A 4341	
EUGENE BORYCA	PUMP	IR	.94	03/16/1961	A 9910	
S: 25 T: 16 R: 5W NANCE EDWIN J SHOTKOSKI	PUMP	IR	.50	02/01/1941	A 3380	K

SURFACE WATER RIGHTS DATA  
CLAIMS, APPLICATIONS, AND APPROPRIATIONS IN DOWNSTREAM ORDER  
DIVISION NO. 1A

SOURCE LOCATION APPROPRIATOR	CARRIER GAGE	USE	GRANT IN CFS/AF	DATE OF PRIORITY	DOCKET/ APP. NUMBER	ANNOA.	FT. NT.
<u>PRAIRIE CREEK</u>							
S: 25 T: 16 R: 5W NANCE EDWIN J SHOTKOSKI	PUMP	IR		06/15/1994	A 17375	A-3380	*D
S: 30 T: 16 R: 4W NANCE JOSEPHINE M KOZA ESTATE	PUMP	IR	.11	05/17/1961	A 9938		K
S: 29 T: 16 R: 4W NANCE JOSEPHINE M KOZA ESTATE	PUMP	IR	.57	12/22/1971	A 12466		
S: 20 T: 16 R: 4W NANCE CHAD A BOROWIAK TRUST	PUMP	IR	1.21	12/14/1962	A 10131		K
<u>JOE CREEK</u>							
S: 29 T: 16 R: 4W NANCE JOSEPHINE M KOZA ESTATE	PUMP	IR	.11	12/22/1971	A 12467		
<u>PRAIRIE CREEK</u>							
S: 29 T: 16 R: 4W NANCE LLOYD BIALAS	PUMP	IR	.76	11/26/1974	A 13291		K
S: 38 T: 16 R: 3W MERRICK MARY JANE VAN BERG	PUMP	IR	.86	09/08/1931	A 2235		K#
S: 29 T: 16 R: 3W MERRICK MARY JANE VAN BERG	PUMP	IR		01/11/1993	A 17238		*
<u>PLATTE RIVER</u>							
S: 31 T: 17 R: 1E PLATTE CENTRAL PLATTE NRD	END OF REACH	IF		07/25/1990	A 17004A		1
CENTRAL PLATTE NRD	END OF REACH	IF		07/25/1990	A 17004B		2
CENTRAL PLATTE NRD	END OF REACH	IF		07/25/1990	A 17004C		3

See "Use" definitions and footnotes on pages 115 and 116

SURFACE WATER RIGHTS DATA  
CLAIMS, APPLICATIONS, AND APPROPRIATIONS IN DOWNSTREAM ORDER  
DIVISION NO. 1B

SOURCE LOCATION APPROPRIATOR	CARRIER GAGE	USE	GRANT IN CFS/AF	DATE OF PRIORITY	DOCKET/ APP. NUMBER	ANNOA. FT. NT
<u>SACRAMENTO CREEK, TRIB. TO</u>						
S: 1 T: 5 R: 19W PHELPS WILLIAM H HODGE	PUMP	IR	4.10	07/26/1968	A 11516	EK
<u>SACRAMENTO CREEK</u>						
S: 12 T: 5 R: 18W PHELPS ALDRICH & DAVIDSON	PUMP	IR	.50	06/12/1937	A 2753	E
S: 2 T: 5 R: 18W PHELPS R D O, INC	PUMP	IR	.56	10/31/1960	A 9872	E
R D O, INC	PUMP	IR	1.11	04/26/1957	A 9467	E
S: 17 T: 5 R: 17W PHELPS SORENSEN & SORENSEN TRUSTEES	PUMP	IR	1.64	07/28/1967	A 11213	K
UNITED FARM AND RANCH MANAGEMENT	PUMP	IR	.86	11/14/1994	A 17418	F
<u>REPUBLICAN RIVER</u>						
S: 2 T: 1 R: 43W COLORADO PIONEER IRRIGATION DISTRICT	HAIGLER-PIONEER CANAL	IR	47.39	04/04/1890	D 1025	G#
	NORTH FORK REPUBLICAN R. AT COLORADO-NE STATE LINE					
S: 20 T: 1 R: 41W DUNDY NOFFSINGER AND NOFFSINGER	CREWS DITCH NO. 2	IR	1.12	03/29/1923	A 1709	#K
S: 21 T: 1 R: 41W DUNDY NOFFSINGER AND NOFFSINGER	CREWS CANAL	IR	1.80	04/04/1890	D 1025 R P-241	GK#
	ARIKAREE RIVER AT HAIGLER, NE					
<u>BUFFALO CREEK</u>						
S: 26 T: 2 R: 41W DUNDY W.H. MAHON RANCH, ET AL	MAHON POND NO. 2	ST	11.10AF	12/10/1964	A 10486	
W.H. MAHON RANCH, ET AL	MAHON POND NO. 1	ST	11.80AF	12/10/1964	A 10485	
S: 35 T: 2 R: 41W DUNDY BRUNSWICK RANCH, INC	NORTH RESERVOIR	ST	2.12AF	10/21/1964	A 10459	
HAROLD BRUNSWICK	BRUNSWICK RESERVOIR	ST	1.03AF	12/05/1967	A 11281	
S: 7 T: 1 R: 40W DUNDY STUTE COMPANY, INC	PUMP	IR	4.06	10/21/1964	A 10458	
S: 18 T: 1 R: 40W DUNDY DAVID & ORIN BUSH, ET AL	ALLEN & LARNED DITCH	IR	3.73	10/16/1890	D 117	K
CARROLL C JENKINS	JENKINS DITCH	IR	2.30	12/12/1908	A 924	#K
	BUFFALO CREEK NEAR HAIGLER, NE					
<u>REPUBLICAN RIVER</u>						
S: 22 T: 1 R: 40W DUNDY L H LTD A NEBRASKA CORPORATION	PUMP	IR	1.90	07/16/1954	A 6427	K
S: 20 T: 1 R: 39W DUNDY GERALD L HAYWARD	PARKS DITCH	IR	7.23	06/18/1912	A 1202	K
GERALD L HAYWARD	PARKS DITCH	IR	1.09	12/31/1915	A 1444	K
<u>ROCK CREEK, TRIB. TO</u>						
S: 24 T: 2 R: 40W DUNDY GAME AND PARKS COMMISSION	ROCK CREEK POND NO. 2-4	ST	26.32AF	11/22/1971	A 12440	



SURFACE WATER RIGHTS DATA  
CLAIMS, APPLICATIONS, AND APPROPRIATIONS IN DOWNSTREAM ORDER  
DIVISION NO. 1B

SOURCE LOCATION APPROPRIATOR	CARRIER GAGE	USE	GRANT IN CFS/AF	DATE OF PRIORITY	DOCKET/ APP. NUMBER	AMNOTA. FT. NT.	#
<u>ROCK CREEK</u>							
S: 24 T: 2 R: 40W DUNDY GAME AND PARKS COMMISSION	ROCK CREEK POND NO. 1	ST	2.25AF	11/22/1971	A 12439		
<u>ROCK CREEK TRIB. TO</u>							
S: 25 T: 2 R: 40W DUNDY GAME AND PARKS COMMISSION	ROCK CREEK PONDS NO. 5-10, 12, 18, 21	ST	17.70AF	11/22/1971	A 12441		
S: 24 T: 2 R: 40W DUNDY GAME AND PARKS COMMISSION	ROCK CREEK NURSE POND	ST	.33AF	11/22/1971	A 12442		
S: 25 T: 2 R: 40W DUNDY GAME AND PARKS COMMISSION	ROCK CREEK POND NO. 12-13	ST	3.45AF	11/22/1971	A 12443		
S: 25 T: 2 R: 40W DUNDY GAME AND PARKS COMMISSION	ROCK CREEK POND NO. 14-17	ST	1.53AF	11/22/1971	A 12444		
S: 25 T: 2 R: 40W DUNDY GAME AND PARKS COMMISSION	ROCK CREEK POND NO. 11	ST	1.04AF	11/22/1971	A 12445		
<u>ROCK CREEK</u>							
S: 6 T: 1 R: 39W DUNDY GAME AND PARKS COMMISSION	ROCK CREEK LAKE	ST	511.00AF	02/28/1934	A 2366		
S: 17 T: 1 R: 39W DUNDY BENNIE E & CHARLENE MARTIN	KARA LAKE ROCK CREEK AT PARKS, NE	ST	120.00AF	10/31/1931	A 2246		#
<u>HORSE CREEK</u>							
S: 23 T: 1 R: 39W DUNDY GERALD L HAYWARD	HORSE CREEK DITCHES	IR	1.86	08/31/1885	D 159	D-173	
<u>REPUBLICAN RIVER</u>							
S: 30 T: 1 R: 38W DUNDY JAMES D & MARJORIE E REISHER JAMES D REISHER	PUMP PUMP REPUBLICAN RIVER AT BENKELMAN, NE	IR IR	1.21 .62	07/29/1940 04/12/1976	A 3221 A 14171		#K
<u>SPRING CREEK</u>							
S: 34 T: 2 R: 38W DUNDY TWIN LAKES COMPANY	TWIN LAKES	ST	7.00AF	04/16/1930	A 2133		
<u>REPUBLICAN RIVER PIT</u>							
S: 10 T: 1 R: 37W DUNDY BENKELMAN COUNTRY CLUB	PUMP	IR	.83	08/07/1991	A 17101		
<u>INDIAN CREEK</u>							
S: 5 T: 2 R: 37W DUNDY RALPH E STROUP	ARROW HEAD LAKE	ST	14.00AF	08/30/1955	A 8043		
S: 18 T: 2 R: 36W DUNDY RICHARD R GARDNER	PUMP	IR	1.10	05/01/1956	A 8530		
S: 22 T: 2 R: 36W DUNDY RICHARD R GARDNER	GARDNER RESERVOIR NO. 3	ST	6.20AF	01/10/1979	A 15387		
S: 22 T: 2 R: 36W DUNDY RICHARD R GARDNER	PUMP	IR	.72	09/21/1976	A 14472		K
<u>GARDNER RESERVOIR NO. 2</u>							
S: 22 T: 2 R: 36W DUNDY RICHARD R GARDNER	PUMP	SI		03/01/1979	A 15428	A-14472	K

See "Use" definitions and footnotes on pages 115 and 116

SURFACE WATER RIGHTS DATA  
CLAIMS, APPLICATIONS, AND APPROPRIATIONS IN DOWNSTREAM ORDER  
DIVISION NO. 18

SOURCE LOCATION APPROPRIATOR	CARRIER GAGE	USE	GRANT IN CFS/AF	DATE OF PRIORITY	DOCKET/ APP. NUMBER	ANNOA. FT. NT.
<u>INDIAN CREEK</u>						
S: 22 T: 2 R: 36W DUNDY RICHARD R GARDNER	GARDNER RESERVOIR NO. 2	ST	9.60AF	01/10/1979	A 15386	
S: 23 T: 2 R: 36W DUNDY CLYDE A BROWN	PUMP	IR	.83	08/23/1944	A 3758	
CLYDE A BROWN	PUMP	IR	1.05	09/24/1952	A 5032	
W A FOSTER	PUMP	IR	2.77	02/06/1953	A 5147	
<u>REPUBLICAN RIVER</u>						
S: 30 T: 2 R: 35W HITCHCOCK HOHENSEE LAND CO, INC	PUMP	IR	1.24	05/04/1990	A 16985	K
<u>MUDDY CREEK</u>						
S: 6 T: 2 R: 35W HITCHCOCK ELMER E DAILEY ESTATE	PUMP	IR	.49	01/08/1975	A 13349	
S: 5 T: 2 R: 35W HITCHCOCK FLOYD W RATH	PUMP	IR	.59	04/29/1950	A 4659	
S: 4 T: 2 R: 35W HITCHCOCK DEWAYNE & NOLA J POLLMANN	PUMP	IR	2.13	08/28/1953	A 5514	
S: 10 T: 2 R: 35W HITCHCOCK DONALD E. RIFE	PUMP	IR	1.16	11/19/1952	A 5077	
DANIEL J RIFE	PUMP	IR	1.23	02/25/1953	A 5184	
S: 11 T: 2 R: 35W HITCHCOCK TERRY L & VICKI J SYDOW	PUMP	IR	.71	12/04/1952	A 5096	#
<u>REPUBLICAN RIVER</u>						
S: 8 T: 2 R: 33W HITCHCOCK BUREAU OF RECLAMATION	SWANSON LAKE SWANSON LAKE NEAR TRENTON, NE	ST	122800.00AF	07/11/1951	A 4884	#
FRENCHMAN-CAMBRIDGE IRRIG DIST	MEEKER-DRIFTWOOD CANAL	IR	38.70	12/22/1890	D 4	T106 K
FRENCHMAN-CAMBRIDGE IRRIG DIST	MEEKER-DRIFTWOOD CANAL	IR	28.54	04/03/1946	A 3869BR	P-358 K
FRENCHMAN-CAMBRIDGE IRRIG DIST	MEEKER-DRIFTWOOD CANAL	IR	1.02	04/03/1946	A 3887CR	P-359 K
FRENCHMAN-CAMBRIDGE IRRIG DIST	MEEKER-DRIFTWOOD CANAL	IR	114.62	04/16/1954	A 6213	K
<u>INDERS, STRUNK, HARLAN COUNTY, SWANSON AND HUGH BUTLER LAKE RESERVOIRS</u>						
S: 8 T: 2 R: 33W HITCHCOCK BUREAU OF RECLAMATION	MEEKER-DRIFTWOOD CANAL	S1		04/16/1954	A 6225G	D-4 K
BUREAU OF RECLAMATION	MEEKER-DRIFTWOOD CANAL	S1		04/16/1954	A 6225G	A-3869BR
BUREAU OF RECLAMATION	MEEKER-DRIFTWOOD CANAL	S1		04/16/1954	A 6225G	A-3887CR
BUREAU OF RECLAMATION	MEEKER-DRIFTWOOD CANAL	S1		04/16/1954	A 6225G	A-6213
<u>REPUBLICAN RIVER</u>						
S: 8 T: 2 R: 33W HITCHCOCK FRENCHMAN-CAMBRIDGE IRRIG DIST	MEEKER-DRIFTWOOD CANAL	IR	2.81	02/16/1959	A 9690	K
FRENCHMAN-CAMBRIDGE IRRIG DIST	MEEKER-DRIFTWOOD CANAL	IR	7.14	03/17/1961	A 9911	K
FRENCHMAN-CAMBRIDGE IRRIG DIST	MEEKER-DRIFTWOOD CANAL	IR	.80	03/30/1965	A 10590	K
FRENCHMAN-CAMBRIDGE IRRIG DIST	MEEKER-DRIFTWOOD CANAL	IR	.86	05/21/1970	A 11946	
FRENCHMAN-CAMBRIDGE IRRIG DIST	MEEKER-DRIFTWOOD CANAL	IR	18.17	10/15/1974	A 13227	K

SURFACE WATER RIGHTS DATA  
CLAIMS, APPLICATIONS, AND APPROPRIATIONS IN DOWNSTREAM ORDER  
DIVISION NO. 1B

SOURCE LOCATION APPROPRIATOR	CARRIER GAGE	USE	GRANT IN CFS/AF	DATE OF PRIORITY	DOCKET/ APP NUMBER	ANNOTA. FT. NT.
<u>ENDERS, STRUNK, HARLAN COUNTY, SWANSON AND HUGH BUTLER LAKE RESERVOIRS</u>						
S: 8 T: 2 R: 33W HITCHCOCK						
BUREAU OF RECLAMATION	MEEKER-DRIFTWOOD CANAL	SI		04/06/1976	A 14157	A-9690
BUREAU OF RECLAMATION	MEEKER-DRIFTWOOD CANAL	SI		04/06/1976	A 14157	A-9911
BUREAU OF RECLAMATION	MEEKER-DRIFTWOOD CANAL	SI		04/06/1976	A 14157	A-10590
BUREAU OF RECLAMATION	MEEKER-DRIFTWOOD CANAL	SI		04/06/1976	A 14157	A-11946
BUREAU OF RECLAMATION	MEEKER-DRIFTWOOD CANAL	SI		04/06/1976	A 14157	A-13227 K
BUREAU OF RECLAMATION	MEEKER-DRIFTWOOD CANAL	SI		04/06/1976	A 14157	A-14180
<u>REPUBLICAN RIVER</u>						
S: 8 T: 2 R: 33W HITCHCOCK						
FRENCHMAN-CAMBRIDGE IRRIG DIST	MEEKER-DRIFTWOOD CANAL	IR	.19	04/15/1976	A 14180	
FRENCHMAN-CAMBRIDGE IRRIG DIST	MEEKER-DRIFTWOOD CANAL	IR	1.53	10/20/1977	A 15138	
<u>ENDERS, STRUNK, HARLAN COUNTY, SWANSON AND HUGH BUTLER LAKE RESERVOIRS</u>						
S: 8 T: 2 R: 33W HITCHCOCK						
BUREAU OF RECLAMATION	MEEKER-DRIFTWOOD CANAL	SI		11/07/1977	A 15138	A-15130
<u>REPUBLICAN RIVER</u>						
S: 8 T: 2 R: 33W HITCHCOCK						
FRENCHMAN-CAMBRIDGE IRRIG DIST	MEEKER-DRIFTWOOD CANAL	IR	1.57	03/25/1981	A 15805	K
<u>ENDERS, STRUNK, HARLAN COUNTY, SWANSON AND HUGH BUTLER LAKE RESERVOIRS</u>						
S: 8 T: 2 R: 33W HITCHCOCK						
BUREAU OF RECLAMATION	MEEKER-DRIFTWOOD CANAL	SI		03/27/1981	A 15811	D-4
BUREAU OF RECLAMATION	MEEKER-DRIFTWOOD CANAL	SI		03/27/1981	A 15811	A-15805 K#
BUREAU OF RECLAMATION	REPUBLICAN RIVER NEAR TRENTON					
<u>REPUBLICAN RIVER, TRIB. TO</u>						
S: 3 T: 2 R: 31W HITCHCOCK						
DEPARTMENT OF ROADS	ROADS RESERVOIR	ST	22.70AF	03/18/1981	A 15765	
<u>FRENCHMAN RIVER</u>						
S: 11 T: 6 R: 41W CHASE						
E E ARTERBURN	ARTERBURN RESERVOIR	ST	3600.00AF	11/28/1911	A 1142	
S: 21 T: 6 R: 39W CHASE						
GAME AND PARKS COMMISSION	CHAMPION MILL	PR	28.30	12/31/1887	D 179	
S: 25 T: 6 R: 39W CHASE						
CITY OF IMPERIAL	LAKE IMPERIAL	ST	960.00AF	05/14/1917	A 1487	K
S: 31 T: 6 R: 38W CHASE						
DREILING RANCH, INC	HOFFMEISTER RESERVOIR	ST	100.00AF	03/13/1936	A 2570	#
	FRENCHMAN CREEK NEAR IMPERIAL, NE					
S: 4 T: 5 R: 37W CHASE						
BUREAU OF RECLAMATION	ENDERS RESERVOIR	ST	44079.00AF	05/01/1946	A 3899	#
	ENDERS RESERVOIR NEAR ENDERS, NE					
S: 7 T: 5 R: 35W HAYES						
ROBERT D & PATRICIA KITT	OLIVER BROS. CANAL	IR	2.67	04/28/1913	A 1285	
S: 16 T: 5 R: 35W HAYES						
BOARD OF EDUCATIONAL LANDS & FUNDS	PUMP	IR	.33	04/25/1935	A 2542	K

See "Use" definitions and footnotes on pages 115 and 116

SURFACE WATER RIGHTS DATA  
CLAIMS, APPLICATIONS, AND APPROPRIATIONS IN DOWNSTREAM ORDER  
DIVISION NO. 1B

SOURCE LOCATION APPROPRIATOR	CARRIER GAGE	USE	GRANT IN CFS/AF	DATE OF PRIORITY	DOCKET/ APP. NUMBER	ANNOA. FT. NT.
<u>FRENCHMAN RIVER</u>						
S: 22 T: 5 R: 35W HAYES DONALD D HAM	PUMP	IR	.37	08/10/1937	A 2772	K
S: 23 T: 5 R: 35W HAYES DON MYERS	PUMP	IR	1.07	03/11/1954	A 6054	
S: 29 T: 5 R: 34W HAYES WALBRIDGE-SHOPP CO	PUMP	IR	1.13	12/06/1952	A 5100	
S: 34 T: 5 R: 34W HAYES ELBURN C & BETTE RICE	PUMP	IR	2.05	07/12/1954	A 6418	
<u>FRENCHMAN RIVER TRIB. TO</u>						
S: 34 T: 5 R: 34W HAYES F C KROTTER ESTATE	KROTTER-RICE RESERVOIR FRENCHMAN CREEK AT PALISADE, NE	ST	33.00AF	02/04/1944	A 3678	#
<u>STINKING WATER CREEK</u>						
S: 34 T: 8 R: 36W CHASE DEWAYNE FANNING	PUMP	IR	1.10	03/24/1954	A 6086	
S: 24 T: 7 R: 36W CHASE MADDUX FAMILY LTD. PARTNERSHIP	PUMP	IR	.59	08/10/1954	A 6577	
S: 26 T: 7 R: 36W CHASE FAY FANNING	PUMP	IR	.56	05/21/1962	A 10061	K
<u>SPRING CREEK</u>						
S: 28 T: 7 R: 37W CHASE GILBERT C & PHYLLIS D NORDHAUSEN	MCCLAINE CANAL	IR	.31	09/24/1894	D 65 R P-169	K
S: 27 T: 7 R: 37W CHASE GILBERT C & PHYLLIS D NORDHAUSEN	PUMP	IR	.80	09/24/1894	D 65 R P-320	K
S: 35 T: 7 R: 37W CHASE MADDUX CATTLE COMPANY	PUMP	IR	1.13	08/20/1954	A 6629	K
<u>STINKING WATER CREEK</u>						
S: 15 T: 5 R: 34W HAYES GALE MALONE	PUMP STINKING WATER CREEK NEAR PALISADE, NE	IR	.28	10/05/1939	A 2981	K#
<u>FRENCHMAN RIVER</u>						
S: 31 T: 5 R: 33W HAYES FRENCHMAN VALLEY IRRIGATION DISTRICT	CULBERTSON CANAL	IR	130.86	05/16/1890	D 24 D-30	K
H & R W IRRIGATION DISTRICT	CULBERTSON CANAL	IR	16.64	04/03/1946	A 3869AR P-356	K
H & R W IRRIGATION DISTRICT	CULBERTSON CANAL	IR	136.80	04/16/1954	A 6214	K
<u>ENDERS, STRUNK, HARLAN COUNTY AND SWANSON RESERVOIRS</u>						
S: 31 T: 5 R: 33W HAYES BUREAU OF RECLAMATION	CULBERTSON CANAL	SI		04/16/1954	A 6225H	A-3869AR
BUREAU OF RECLAMATION	CULBERTSON CANAL	SI		04/16/1954	A 6225H	A-6214
<u>FRENCHMAN RIVER</u>						
S: 31 T: 5 R: 33W HAYES H & R W IRRIGATION DISTRICT	CULBERTSON CANAL	IR	2.24	03/04/1959	A 9697	

SURFACE WATER RIGHTS DATA  
CLAIMS, APPLICATIONS, AND APPROPRIATIONS IN DOWNSTREAM ORDER  
DIVISION NO. 1B

SOURCE LOCATION APPROPRIATOR	CARRIER GAGE	USE	GRANT AM CFS/AF	DATE OF PRIORITY	DOCKET/ APP. NUMBER	ANNOA. FT. NT.
<u>ENDERS, STRUNK, HARLAN COUNTY, SWANSON AND HUGH BUTLER LAKE RESERVOIRS</u>						
S: 31 T: 5 R: 33W HAYES						
BUREAU OF RECLAMATION	CULBERTSON CANAL	SI		12/16/1959	A 9782	D 24-30 K
BUREAU OF RECLAMATION	CULBERTSON CANAL	SI		12/16/1959	A 9782	A-6214
BUREAU OF RECLAMATION	CULBERTSON CANAL	SI		12/16/1959	A 9782	A-9697
BUREAU OF RECLAMATION	CULBERTSON CANAL	SI		12/16/1959	A 9782	A-9802
BUREAU OF RECLAMATION	CULBERTSON CANAL	SO		12/16/1959	A 9782	K
<u>FRENCHMAN RIVER</u>						
S: 31 T: 5 R: 33W HAYES						
FRENCHMAN VALLEY IRRIGATION DISTRICT	CULBERTSON CANAL	IR	1.89	03/17/1968	A 9802	
H & R W IRRIGATION DISTRICT	CULBERTSON CANAL	IR	9.76	04/08/1974	A 13616	K
H & R W IRRIGATION DISTRICT	CULBERTSON CANAL	IR	.86	06/04/1976	A 14249	
H & R W IRRIGATION DISTRICT	CULBERTSON CANAL	IR	.34	07/10/1988	A 15678	K
<u>ENDERS, STRUNK, HARLAN COUNTY, SWANSON AND HUGH BUTLER LAKE RESERVOIRS</u>						
S: 31 T: 5 R: 33W HAYES						
BUREAU OF RECLAMATION	CULBERTSON CANAL	SI		04/14/1981	A 15839	A-13016 K
BUREAU OF RECLAMATION	CULBERTSON CANAL	SI		04/14/1981	A 15839	A-14249
BUREAU OF RECLAMATION	CULBERTSON CANAL	SI		04/14/1981	A 15839	A-15678 K
<u>FRENCHMAN RIVER, TRIB. TO</u>						
S: 26 T: 4 R: 33W HITCHCOCK						
KROTTER BROTHERS	KROTTER-SCHLAGER RES.	ST	42.00AF	03/12/1945	A 3814	
<u>FRENCHMAN RIVER</u>						
S: 33 T: 4 R: 32W HITCHCOCK						
RIVERSIDE IRRIGATION COMPANY, INC	RIVERSIDE CANAL	IR	4.16	07/28/1894	D 18	K
RIVERSIDE IRRIGATION COMPANY, INC	RIVERSIDE CANAL	IR	2.71	07/03/1922	A 1674	K#
S: 17 T: 3 R: 31W HITCHCOCK						
TED & NANCY RIPPEN	PUMP	IR	.73	12/19/1893	D 18 R P-324	K
<u>BLACKWOOD CREEK</u>						
S: 24 T: 7 R: 34W HAYES						
MIDDLE REPUBLICAN NRD	BLACKWOOD CREEK STR. 11A	ST	115.40AF	10/31/1991	A 17124	
<u>BLACKWOOD CREEK, TRIB. TO</u>						
S: 35 T: 6 R: 33W HAYES						
MIDDLE REPUBLICAN NRD	BLACKWOOD CREEK RES. 72A	ST	40.00AF	05/27/1988	A 16651	
<u>GOVERNMENT CANYON</u>						
S: 31 T: 6 R: 32W HAYES						
MIDDLE REPUBLICAN NRD	BLACKWOOD CREEK RES. 63A	ST	15.70AF	05/27/1988	A 16652	
<u>BLACKWOOD CREEK, TRIB. TO</u>						
S: 6 T: 5 R: 32W HAYES						
MIDDLE REPUBLICAN NRD	BLACKWOOD CREEK RES. 62A	ST	45.60AF	04/05/1984	A 16285	
S: 8 T: 5 R: 32W HAYES						
MIDDLE REPUBLICAN NRD	BLACKWOOD CREEK RES. 61A	ST	79.80AF	08/19/1982	A 16142	
S: 9 T: 5 R: 32W HAYES						
MIDDLE REPUBLICAN NRD	BLACKWOOD CREEK RES. 12A	ST	236.96AF	08/01/1986	A 16514	

See "Use" definitions and footnotes on pages 115 and 116

SURFACE WATER RIGHTS DATA  
CLAIMS, APPLICATIONS, AND APPROPRIATIONS IN DOWNSTREAM ORDER  
DIVISION NO. 1B

SOURCE LOCATION APPROPRIATOR	CARRIER GAGE	USE	GRANT IN CFS/AF	DATE OF PRIORITY	DOCKET/ APP. NUMBER	ANNOTA. FT. NT.
<u>BLACKWOOD CREEK, TRIB. TO</u>						
S: 10 T: 5 R: 32W HAYES MIDDLE REPUBLICAN NRD	BLACKWOOD CREEK RES. 51A	ST	69.00AF	02/21/1985	A 16360	
S: 2 T: 4 R: 32W HITCHCOCK MIDDLE REPUBLICAN NRD	BLACKWOOD CREEK RES. 32A	ST	60.60AF	04/26/1984	A 16291	
<u>BLACKWOOD CREEK</u>						
S: 6 T: 4 R: 31W HITCHCOCK KOLBET & KOLBET	RUSSELL CANAL PUMP	IR	2.57 1.38	07/31/1941 03/24/1969	A 3477 A 11675	
S: 15 T: 3 R: 31W HITCHCOCK H-BAR INC.	PUMP	IR	.28	04/02/1990	A 16967	
<u>REPUBLICAN RIVER, TRIB. TO</u>						
S: 30 T: 4 R: 30W RED WILLOW RED WILLOW COUNTY	RED WILLOW COUNTY- SCHLAGEL RESERVOIR	ST	14.10AF	12/05/1980	A 15733	
S: 6 T: 3 R: 30W RED WILLOW MIDDLE REPUBLICAN NRD	BLACKWOOD CREEK RES. P-2	ST	57.90AF	12/20/1982	A 16164	
S: 7 T: 3 R: 30W RED WILLOW MIDDLE REPUBLICAN NRD	BLACKWOOD CREEK RES. P-3	ST	29.70AF	03/24/1983	A 16185	
S: 16 T: 3 R: 30W RED WILLOW MIDDLE REPUBLICAN NRD	BLACKWOOD CREEK RES. P-5	ST	41.80AF	08/27/1980	A 15710	
<u>DRIFTWOOD CREEK</u>						
S: 25 T: 2 R: 31W HITCHCOCK ZAPP FARMS, INC	PUMP	IR	.29	05/12/1966	A 10846	
S: 15 T: 2 R: 30W RED WILLOW JOHN T HARRIS	PUMP	IR	.67	02/26/1976	A 14059	
<u>DRIFTWOOD CREEK, TRIB. TO</u>						
S: 10 T: 2 R: 30W RED WILLOW WACKER-ELLIOTT-WACKER COMPANY	WACKER RESERVOIR	ST	11.00AF	11/28/1969	A 11826	
<u>DRIFTWOOD CREEK</u>						
S: 12 T: 2 R: 30W RED WILLOW ELIZABETH SCHMITZ ESTATE	PUMP	IR	.38	05/03/1913	A 1287	K#
<u>DRY CREEK</u>						
S: 2 T: 1 R: 30W RED WILLOW MIDDLE REPUBLICAN NRD	DRY CREEK RESERVOIR 1-F	ST	67.83AF	12/17/1965	A 10735	
<u>DRY CREEK, TRIB. TO</u>						
S: 1 T: 1 R: 30W RED WILLOW MIDDLE REPUBLICAN NRD	DRY CREEK RESERVOIR 1-E	ST	83.72AF	12/17/1965	A 10734	
S: 7 T: 1 R: 29W RED WILLOW MIDDLE REPUBLICAN NRD	DRY CREEK RESERVOIR 1-D	ST	53.00AF	08/20/1965	A 10676	
S: 31 T: 2 R: 29W RED WILLOW MIDDLE REPUBLICAN NRD	DRY CREEK RESERVOIR 3-A	ST	89.10AF	12/17/1965	A 10733	

SURFACE WATER RIGHTS DATA  
CLAIMS, APPLICATIONS, AND APPROPRIATIONS IN DOWNSTREAM ORDER  
DIVISION NO. 1B

SOURCE LOCATION APPROPRIATOR	CARRIER GAGE	USE	GRANT IN CFS/AF	DATE OF PRIORITY	DOCKET/ APP. NUMBER	ANNOA. FT. NT.
<u>DRY CREEK TRIB. TO</u>						
S: 24 T: 2 R: 30W RED WILLOW MIDDLE REPUBLICAN NRD						
S: 18 T: 2 R: 29W RED WILLOW MIDDLE REPUBLICAN NRD	DRY CREEK RESERVOIR 4-A	ST	97.34AF	08/20/1965	A 10675	
	DRY CREEK RESERVOIR 2-A REPUBLICAN RIVER AT MCCOOK, NE	ST	67.50AF	12/17/1965	A 10736	#
<u>REPUBLICAN RIVER</u>						
S: 33 T: 3 R: 29W RED WILLOW E C RANDEL & SON	PUMP	IR	2.34	02/25/1953	A 5183	
<u>REPUBLICAN RIVER TRIB. TO</u>						
S: 19 T: 3 R: 29W RED WILLOW MIDDLE REPUBLICAN NRD	KELLY RESERVOIR	ST	8.60AF	10/06/1976	A 14496	
<u>RED WILLOW CREEK</u>						
S: 21 T: 8 R: 32W HAYES KEITH & LANA LAPP	PUMP	IR	.57	07/27/1934	A 2447	
S: 27 T: 8 R: 32W HAYES FREDA FITZGERALD	PUMP	IR	2.66	05/07/1954	A 6283	
S: 11 T: 7 R: 32W HAYES CLIFFORD RANCH, INC	PUMP	IR	.36	02/07/1955	A 7096	
S: 5 T: 6 R: 31W HAYES GAME AND PARKS COMMISSION	HAYES CENTER LAKE	ST	406.00AF	03/04/1977	A 14771	
S: 9 T: 6 R: 31W HAYES LAWRENCE & LAURA E WALKER	PUMP	IR	1.53	02/26/1957	A 9256	
S: 22 T: 6 R: 31W HAYES CHARLES H WALKER	PUMP	IR	.81	12/06/1939	A 3037	
S: 22 T: 6 R: 31W HAYES LAMOINE & BETTY MCKILLIP	PUMP	IR	.54	08/16/1954	A 6626	
S: 27 T: 6 R: 31W HAYES FAY MCKILLIP	PUMP	IR	.32	08/11/1954	A 6581	
S: 27 T: 6 R: 31W HAYES FRANCIS R BROZ	PUMP	IR	.81	10/13/1953	A 5638	
S: 26 T: 6 R: 31W HAYES VERNON KOLBET	PUMP	IR	.23	03/28/1940	A 3124	
S: 26 T: 6 R: 31W HAYES LEON KOLBET ET AL	PUMP	IR	.28	03/16/1954	A 6065	
S: 35 T: 6 R: 31W HAYES VICTOR BEEBE	PUMP	IR	.53	04/17/1953	A 5269	
S: 2 T: 5 R: 31W HAYES ANDREW F ANDERSON	PUMP	IR	.59	08/16/1943	A 3631	
S: 12 T: 5 R: 31W HAYES ANDREW F ANDERSON	PUMP	IR	.26	04/30/1943	A 3609	
S: 12 T: 5 R: 31W HAYES ANDREW F ANDERSON	PUMP	IR	.62	06/02/1956	A 8597	
S: 12 T: 5 R: 31W HAYES ANDREW F ANDERSON	PUMP	IR	.42	09/20/1941	A 3508	
S: 12 T: 5 R: 31W HAYES MICHAEL BRENNING	PUMP	IR	.59	09/17/1956	A 8829	
S: 13 T: 5 R: 31W HAYES PATRICK & JULIE BRENNING	PUMP	IR	1.19	09/18/1963	A 10244	#
	RED WILLOW CREEK ABOVE HUGH BUTLER LAKE					

See "Use" definitions and footnotes on pages 115 and 116

SURFACE WATER RIGHTS DATA  
CLAIMS, APPLICATIONS, AND APPROPRIATIONS IN DOWNSTREAM ORDER  
DIVISION NO. 1B

SOURCE LOCATION APPROPRIATOR	CARRIER GAGE	USE	GRANT IN CFS/AF	DATE OF PRIORITY	DOCKET/ APP. NUMBER	ANNOA. FT. NT.
<u>SPRING CREEK, TRIB. TO</u>						
S: 32 T: 7 R: 30W FRONTIER DONALD L TEEL	TEEL RESERVOIR	ST	190.00AF	08/01/1956	A 8712	
<u>RED WILLOW CREEK</u>						
S: 36 T: 5 R: 30W FRONTIER BUREAU OF RECLAMATION	HUGH BUTLER LAKE	ST	26400.00AF	07/11/1951	A 4885	
BUREAU OF RECLAMATION	HUGH BUTLER LAKE	SS	12000.00AF	08/29/1960	A 9858	A-4885 A#
S: 31 T: 5 R: 29W FRONTIER WILLIAM A HAHLE JR						
WILLIAM A HAHLE JR	PUMP	IR	.76	01/22/1940	A 3082	
S: 6 T: 4 R: 29W RED WILLOW CLAUDINE HICKERT	PUMP	IR	.21	05/15/1978	A 15258	
	PUMP	IR	1.12	07/10/1953	A 5379	#
S: 9 T: 4 R: 29W RED WILLOW GAYLE RUGGLES	RED WILLOW CREEK NEAR MCCOOK, NE					
S: 15 T: 4 R: 29W RED WILLOW GAYLE RUGGLES	PUMP	IR	.50	08/03/1953	A 5440	R T-22
	PUMP	IR	.62	08/03/1953	A 5440	
<u>RED WILLOW CREEK, TRIB. TO</u>						
S: 22 T: 4 R: 29W RED WILLOW DEVERE LARINGTON	LARINGTON RESERVOIR	ST	45.20AF	03/24/1964	A 10331	
<u>RED WILLOW CREEK</u>						
S: 25 T: 4 R: 29W RED WILLOW FRENCHMAN-CAMBRIDGE IRRIG DIST	RED WILLOW CANAL	IR	29.97	04/03/1946	A 3869CR	P-369,T89K
FRENCHMAN-CAMBRIDGE IRRIG DIST	RED WILLOW CANAL	IR	7.02	04/16/1954	A 6216	K
<u>ENDERS, STRUNK, HARLAN COUNTY, SWANSON AND HUGH BUTLER LAKE RESERVOIRS</u>						
S: 25 T: 4 R: 29W RED WILLOW BUREAU OF RECLAMATION	RED WILLOW CANAL	SI		04/16/1954	A 6225J	A-3869CR K
BUREAU OF RECLAMATION	RED WILLOW CANAL	SI		04/16/1954	A 6225J	A-6216
<u>RED WILLOW CREEK</u>						
S: 25 T: 4 R: 29W RED WILLOW FRENCHMAN-CAMBRIDGE IRRIG DIST	RED WILLOW CANAL	IR	6.90	05/27/1963	A 10195	K
<u>ENDERS, STRUNK, HARLAN COUNTY, SWANSON AND HUGH BUTLER LAKE RESERVOIRS</u>						
S: 25 T: 4 R: 29W RED WILLOW BUREAU OF RECLAMATION	RED WILLOW CANAL	SI		08/08/1968	A 11532	A-6216
BUREAU OF RECLAMATION	RED WILLOW CANAL	SI		08/08/1968	A 11532	A-10195 K
<u>RED WILLOW CREEK</u>						
S: 25 T: 4 R: 29W RED WILLOW FRENCHMAN-CAMBRIDGE IRRIG DIST	RED WILLOW CANAL	IR	9.67	08/31/1970	A 12068	K
FRENCHMAN-CAMBRIDGE IRRIG DIST	RED WILLOW CANAL	IR	1.17	04/01/1971	A 12201	
FRENCHMAN-CAMBRIDGE IRRIG DIST	RED WILLOW CANAL	IR	3.42	10/15/1974	A 13230	K
<u>ENDERS, STRUNK, HARLAN COUNTY, SWANSON AND HUGH BUTLER LAKE RESERVOIRS</u>						
S: 25 T: 4 R: 29W RED WILLOW BUREAU OF RECLAMATION	RED WILLOW CANAL	SI		04/06/1976	A 14156	A-10195



SURFACE WATER RIGHTS DATA  
CLAIMS, APPLICATIONS, AND APPROPRIATIONS IN DOWNSTREAM ORDER  
DIVISION NO. 1B

SOURCE LOCATION APPROPRIATOR	CARRIER GAGE	USE	GRANT IN CFS/AF	DATE OF PRIORITY	DOCKET/ APP. NUMBER	ANNOA. FT. NT.
<u>ENDERS, STRUNK, HARLAN COUNTY, SWANSON AND HUGH BUTLER LAKE RESERVOIRS</u>						
S: 25 T: 4 R: 29W RED WILLOW BUREAU OF RECLAMATION	RED WILLOW CANAL	SI		04/06/1976	A 14156	A-12068
BUREAU OF RECLAMATION	RED WILLOW CANAL	SI		04/06/1976	A 14156	A-12201
BUREAU OF RECLAMATION	RED WILLOW CANAL	SI		04/06/1976	A 14156	A-13230 K
BUREAU OF RECLAMATION	RED WILLOW CANAL	SI		04/06/1976	A 14156	A-14178 K
<u>RED WILLOW CREEK</u>						
S: 25 T: 4 R: 29W RED WILLOW FRENCHMAN-CAMBRIDGE IRRIG DIST	RED WILLOW CANAL	IR	3.43	04/15/1976	A 14178	K
FRENCHMAN-CAMBRIDGE IRRIG DIST	RED WILLOW CANAL	IR	.58	03/25/1981	A 15806	K
<u>ENDERS, STRUNK, HARLAN COUNTY, SWANSON AND HUGH BUTLER LAKE RESERVOIRS</u>						
S: 25 T: 4 R: 29W RED WILLOW BUREAU OF RECLAMATION	RED WILLOW CANAL	SI		03/27/1981	A 15813	A-15806 K
<u>RED WILLOW CREEK</u>						
S: 25 T: 4 R: 29W RED WILLOW FRENCHMAN-CAMBRIDGE IRRIG DIST	RED WILLOW CANAL	IR	.56	11/13/1987	A 16601	
<u>HUGH BUTLER LAKE</u>						
S: 25 T: 4 R: 29W RED WILLOW BUREAU OF RECLAMATION	RED WILLOW CANAL	SI		11/13/1987	A 16602	A-16601
<u>RED WILLOW CREEK</u>						
S: 8 T: 3 R: 28W RED WILLOW HUGH L (MRS) MEYERS	PUMP	IR	.93	12/05/1910	A 1042	R P-247 K
HUGH L (MRS) MEYERS	PUMP	IR	.48	07/12/1943	A 3623	#
	RED WILLOW CREEK NEAR RED WILLOW, NE					
<u>REPUBLICAN RIVER</u>						
S: 17 T: 3 R: 27W RED WILLOW FRENCHMAN-CAMBRIDGE IRRIG DIST	BARTLEY CANAL	IR	62.30	04/03/1946	A 3869DR	P-346 K
FRENCHMAN-CAMBRIDGE IRRIG DIST	BARTLEY CANAL	IR	2.60	04/16/1954	A 6217	K
<u>ENDERS, STRUNK, HARLAN COUNTY, SWANSON AND HUGH BUTLER LAKE RESERVOIRS</u>						
S: 17 T: 3 R: 27W RED WILLOW BUREAU OF RECLAMATION	BARTLEY CANAL	SI		04/16/1954	A 6225K	A-3869DR K
BUREAU OF RECLAMATION	BARTLEY CANAL	SI		04/16/1954	A 6225K	A-6217 K
<u>REPUBLICAN RIVER</u>						
S: 17 T: 3 R: 27W RED WILLOW FRENCHMAN-CAMBRIDGE IRRIG DIST	BARTLEY CANAL	IR	1.64	05/27/1963	A 10196	K
FRENCHMAN-CAMBRIDGE IRRIG DIST	BARTLEY CANAL	IR	.20	02/09/1967	A 11042	
<u>ENDERS, STRUNK, HARLAN COUNTY, SWANSON AND HUGH BUTLER LAKE RESERVOIRS</u>						
S: 17 T: 3 R: 27W RED WILLOW BUREAU OF RECLAMATION	BARTLEY CANAL	SI		08/08/1968	A 11533	A-3869DR
BUREAU OF RECLAMATION	BARTLEY CANAL	SI		08/08/1968	A 11533	A-10196
BUREAU OF RECLAMATION	BARTLEY CANAL	SI		08/08/1968	A 11533	A-11042
<u>REPUBLICAN RIVER</u>						
S: 17 T: 3 R: 27W RED WILLOW FRENCHMAN-CAMBRIDGE IRRIG DIST	BARTLEY CANAL	IR	1.76	04/16/1970	A 11920	

See "Use" definitions and footnotes on pages 115 and 116

SURFACE WATER RIGHTS DATA  
CLAIMS, APPLICATIONS, AND APPROPRIATIONS IN DOWNSTREAM ORDER  
DIVISION NO. 1B

SOURCE LOCATION APPROPRIATOR	CARRIER GAGE	USE	GRANT IN CFS/AF	DATE OF PRIORITY	DOCKET/ APP. NUMBER	ANNOA. FT. NT.
<u>REPUBLICAN RIVER</u>						
S: 17 T: 3 R: 27W RED WILLOW FRENCHMAN-CAMBRIDGE IRRIG DIST	BARTLEY CANAL	IR	.09	10/15/1974	A 13229	
<u>ENDERS, STRUNK, HARLAN COUNTY, SWANSON AND HUGH BUTLER LAKE RESERVOIRS</u>						
S: 17 T: 3 R: 27W RED WILLOW BUREAU OF RECLAMATION	BARTLEY CANAL	SI		04/06/1976	A 14158	A-11920
BUREAU OF RECLAMATION	BARTLEY CANAL	SI		04/06/1976	A 14158	A-13229
BUREAU OF RECLAMATION	BARTLEY CANAL	SI		04/06/1976	A 14158	A-14179 K
<u>REPUBLICAN RIVER</u>						
S: 17 T: 3 R: 27W RED WILLOW FRENCHMAN-CAMBRIDGE IRRIG DIST	BARTLEY CANAL	IR	.17	04/15/1976	A 14179	
FRENCHMAN-CAMBRIDGE IRRIG DIST	BARTLEY CANAL	IR	.13	03/25/1981	A 15803	K
<u>ENDERS, STRUNK, HARLAN COUNTY, SWANSON AND HUGH BUTLER LAKE RESERVOIRS</u>						
S: 17 T: 3 R: 27W RED WILLOW BUREAU OF RECLAMATION	BARTLEY CANAL	SI		03/27/1981	A 15812	A-15803
<u>REPUBLICAN RIVER</u>						
S: 16 T: 3 R: 27W RED WILLOW WAYNE & BONNIE BAYLISS	PUMP	DO	.04	12/23/1987	A 16613	
<u>DRY CREEK, TRIB. TO</u>						
S: 7 T: 5 R: 27W FRONTIER CHARLES & RITA M SUGHROU	SUGHROU RESERVOIR	ST	55.60AF	05/04/1976	A 14208	
<u>SUGHROU RESERVOIR</u>						
S: 7 T: 5 R: 27W FRONTIER CHARLES & RITA M SUGHROU	PUMP	SO		05/04/1976	A 14209	
<u>DRY CREEK, TRIB. TO</u>						
S: 22 T: 4 R: 27W RED WILLOW MIDDLE REPUBLICAN NRD	DRY CREEK RESERVOIR 5-A	ST	90.03AF	12/14/1967	A 11287	
<u>DRY CREEK RESERVOIR 5-A</u>						
S: 22 T: 4 R: 27W RED WILLOW MIDDLE REPUBLICAN NRD	PUMP	SO		12/14/1967	A 11288	
MIDDLE REPUBLICAN NRD	PUMP	SO		11/03/1970	A 12107	
<u>MEDICINE CREEK</u>						
S: 21 T: 10 R: 31W LINCOLN W A SOWLE JR	PUMP	IR	2.08	02/23/1955	A 7108	
S: 27 T: 10 R: 31W LINCOLN THEODORE R GAEDKE	PUMP	IR	.39	07/27/1953	A 5422	
S: 16 T: 9 R: 30W LINCOLN BOARD OF EDUCATIONAL LANDS & FUNDS	WELLFLEET RESERVOIR	ST	80.00AF	06/15/1931	A 2210	
S: 23 T: 9 R: 30W LINCOLN GORDON C & VERDA B McMULLEN	PUMP	IR	.61	11/28/1952	A 5087	
S: 32 T: 9 R: 29W LINCOLN WILLIAM LETH	PUMP	IR	.68	05/04/1955	A 7441	

SURFACE WATER RIGHTS DATA  
CLAIMS, APPLICATIONS, AND APPROPRIATIONS IN DOWNSTREAM ORDER  
DIVISION NO. 1B

SOURCE LOCATION APPROPRIATOR	CARRIER GAGE	USE	GRANT IN CFS/AF	DATE OF PRIORITY	DOCKET/ APP. NUMBER	ANNOA. FT. NT.
<u>MEDICINE CREEK, TRIB. TO</u>						
S: 5 T: 8 R: 29W FRONTIER WESLEY SNIDER						
S: 8 T: 8 R: 29W FRONTIER MIDDLE REPUBLICAN NRD	SNIDER RESERVOIR	ST	3.18AF	04/24/1978	A 15241	
	UPPER MEDICINE CREEK RESERVOIR 80A	ST	21.00AF	03/12/1981	A 15785	
<u>MEDICINE CREEK</u>						
S: 8 T: 8 R: 29W FRONTIER MARK E & SUSAN K CARR	PUMP	IR	.62	10/31/1940	A 3315	
S: 26 T: 8 R: 29W FRONTIER GARY W NUTT	PUMP	IR	1.17	09/26/1974	A 13214	
MELVIN M TOWNE	PUMP	IR	.59	02/06/1940	A 3088	
MELVIN M TOWNE	PUMP	IR	.15	07/11/1940	A 3197	
S: 25 T: 8 R: 29W FRONTIER THELMA NIELSEN	PUMP	IR	1.18	09/01/1955	A 8047	
<u>BRUSHY CREEK</u>						
S: 19 T: 8 R: 29W FRONTIER ELVIE N & ESTHER A DAVIS	PUMP	IR	.58	04/17/1954	A 6226	
S: 29 T: 8 R: 29W FRONTIER ROY J BURTON	PUMP	IR	.60	04/04/1977	A 14882	
MIDDLE REPUBLICAN NRD	UPPER MEDICINE CREEK RESERVOIR 410	ST	17.10AF	11/18/1975	A 13870	
<u>BRUSHY CREEK, SOUTH</u>						
S: 30 T: 8 R: 29W FRONTIER MIDDLE REPUBLICAN NRD	UPPER MEDICINE CREEK RESERVOIR 390B	ST	148.00AF	06/18/1974	A 13049	
<u>BRUSHY CREEK</u>						
S: 33 T: 8 R: 29W FRONTIER DAROLD EBMEIER	PUMP	IR	.20	04/05/1927	A 1921	
S: 34 T: 8 R: 29W FRONTIER GERALD WILSON	PUMP	IR	.62	10/31/1940	A 3319	K
<u>ERAZIER CREEK</u>						
S: 34 T: 8 R: 29W FRONTIER MIDDLE REPUBLICAN NRD	UPPER MEDICINE CREEK RESERVOIR 370	ST	23.60AF	05/08/1972	A 12623	
<u>BRUSHY CREEK</u>						
S: 35 T: 8 R: 29W FRONTIER MELVIN M TOWNE	PUMP	IR	1.06	05/01/1956	A 8529	
S: 36 T: 8 R: 29W FRONTIER THELMA NIELSEN	PUMP	IR	.48	09/01/1955	A 8046	
<u>MEDICINE CREEK</u>						
S: 32 T: 8 R: 28W FRONTIER WILLIAM D & KRIS A BRYANT	PUMP	IR	1.24	03/22/1957	A 9390	

See "Use" definitions and footnotes on pages 115 and 116

SURFACE WATER RIGHTS DATA  
CLAIMS, APPLICATIONS, AND APPROPRIATIONS IN DOWNSTREAM ORDER  
DIVISION NO. 1B

SOURCE LOCATION APPROPRIATOR	CARRIER GAGE	USE	GRANT IN CFS/AF	DATE OF PRIORITY	DOCKET/ APP. NUMBER	ANNOA. FT. NT.
<u>MEDICINE CREEK</u>						
S: 28 T: 8 R: 28W FRONTIER BAKER TRUST	PUMP	IR	1.28	04/22/1969	A 11690	
<u>FOX CREEK</u>						
S: 20 T: 9 R: 28W LINCOLN IVAN R MORTENSEN	PUMP	IR	.24	04/07/1956	A 8465	
<u>QUI CREEK</u>						
S: 29 T: 9 R: 28W LINCOLN GERALD SCHICK	PUMP	IR	.24	02/15/1960	A 9794	
<u>FOX CREEK</u>						
S: 29 T: 9 R: 28W LINCOLN GERALD SCHICK	PUMP	IR	.35	01/18/1960	A 9788	
S: 5 T: 8 R: 28W FRONTIER GERALD SCHICK	PUMP	IR	.43	05/16/1940	A 3161	
S: 8 T: 8 R: 28W FRONTIER VIRGIL TOWNE	PUMP	IR	.35	05/16/1940	A 3162	
S: 16 T: 8 R: 28W FRONTIER VIRGIL & LAWRENCE TOWNE	PUMP	IR	.78	01/22/1957	A 9121	
S: 16 T: 8 R: 28W FRONTIER LAURA LUCILLE NUTT	PUMP	IR	.34	02/20/1962	A 10821	
S: 27 T: 8 R: 28W FRONTIER LAURA LUCILLE NUTT	PUMP	IR	1.47	03/29/1961	A 9920	
RIDGWAY & STOVALL	PUMP	IR	.52	01/17/1955	A 7000	
RIDGWAY & STOVALL	PUMP	IR	.94	04/12/1954	A 6172	
<u>MEDICINE CREEK</u>						
S: 35 T: 8 R: 28W FRONTIER WALTER E LONG	PUMP	IR	.71	03/30/1954	A 6108	
<u>CURTIS CREEK</u>						
S: 35 T: 9 R: 28W LINCOLN ELSON GROUP	ELSON RESERVOIR 1-N	ST	13.70AF	02/09/1966	A 10768	
S: 2 T: 8 R: 28W FRONTIER L N ELSON	ELSON RESERVOIR 1-S	ST	14.70AF	04/19/1967	A 11105	
<u>DRY CREEK</u>						
S: 24 T: 8 R: 28W FRONTIER MIDDLE REPUBLICAN NRD	LOWER MEDICINE CREEK RESERVOIR 200	ST	157.80AF	05/24/1973	A 12872	
<u>MEDICINE CREEK, TRIB. TO</u>						
S: 2 T: 7 R: 28W FRONTIER EUGENE F CAMPBELL	RUGGLES RESERVOIR	ST	45.40AF	09/01/1972	A 12735	
<u>MEDICINE CREEK</u>						
S: 7 T: 7 R: 27W FRONTIER JON W & MARION L NUTT	PUMP	IR	1.06	07/14/1971	A 12322	
JAY D BUKER	PUMP	IR	1.03	05/19/1945	A 3835	
JAY D BUKER	PUMP	IR	.91	12/04/1962	A 10127	
EUGENE F CAMPBELL	PUMP	IR	2.90	07/23/1963	A 10221	K

SURFACE WATER RIGHTS DATA  
CLAIMS, APPLICATIONS, AND APPROPRIATIONS IN DOWNSTREAM ORDER  
DIVISION NO. 1B

SOURCE LOCATION APPROPRIATOR	CARRIER GAGE	USE	GRANT IN CFS/AF	DATE OF PRIORITY	DOCKET/ APP. NUMBER	ANNOA. FT. NT.
<u>MEDICINE CREEK</u>						
S: 17 T: 7 R: 27W FRONTIER JAMES F CERNY	PUMP	IR	.86	12/08/1989	A 16904	
S: 21 T: 7 R: 27W FRONTIER JOHN HARBERT	PUMP	IR	1.43	11/06/1953	A 5707	
S: 28 T: 7 R: 27W FRONTIER VERNELL LINDSEY	PUMP	IR	.52	03/14/1956	A 8420	
S: 27 T: 7 R: 27W FRONTIER NELLIE WATKINS	PUMP	IR	.95	02/15/1954	A 5960	
S: 34 T: 7 R: 27W FRONTIER DARREL E DETERDING ET AL	PUMP	IR	1.33	02/07/1977	A 14686	
LEWIS ROBERT HENGGELER	PUMP	IR	.68	11/07/1974	A 13264	
<u>CEDAR CREEK TRIB TO</u>						
S: 1 T: 6 R: 29W FRONTIER HOWARD GILLILAND	GILLILAND RESERVOIR NO. 1	ST	229.10AF	12/21/1966	A 11001	
<u>GILLILAND RESERVOIR NO. 1</u>						
S: 1 T: 6 R: 29W FRONTIER HOWARD GILLILAND	PUMP	SO		03/14/1967	A 11071	
<u>CEDAR CREEK</u>						
S: 10 T: 6 R: 27W FRONTIER MIDDLE REPUBLICAN NRD	LOWER MEDICINE CREEK RESERVOIR 160	ST	59.40AF	11/14/1977	A 15140	
<u>MEDICINE CREEK</u>						
S: 1 T: 6 R: 27W FRONTIER JAY D BUKER	PUMP	IR	.23	10/09/1940	A 3287	K K#
JAY D BUKER	PUMP	IR	.86	10/19/1965	A 10707	
S: 18 T: 6 R: 26W FRONTIER FREDERICK E HESSE	PUMP	IR	1.20	04/09/1962	A 10040	
<u>MEDICINE CREEK TRIB TO</u>						
S: 17 T: 6 R: 26W FRONTIER MERVIN ZYSSET	ZYSSET RESERVOIR	ST	41.90AF	06/14/1972	A 12656	
<u>ZYSSET RESERVOIR</u>						
S: 17 T: 6 R: 26W FRONTIER MERVIN ZYSSET	PUMP	SO		11/06/1972	A 12760	
<u>MITCHELL CREEK TRIB TO</u>						
S: 32 T: 7 R: 26W FRONTIER STANLEY FARR	DEAN HINTON RES. NO. 1	ST	28.00AF	02/27/1967	A 11049	
<u>HINTON RESERVOIR NO. 1</u>						
S: 33 T: 7 R: 26W FRONTIER STANLEY FARR	PUMP	SO		02/27/1967	A 11050	
<u>MEDICINE CREEK</u>						
S: 25 T: 5 R: 26W FRONTIER BUREAU OF RECLAMATION	HARRY STRUNK LAKE HARRY STRUNK LAKE NEAR CAMBRIDGE, NE	ST	40000.00AF	05/01/1946	A 3900	#

See "Use" definitions and footnotes on pages 115 and 116

SURFACE WATER RIGHTS DATA  
CLAIMS, APPLICATIONS, AND APPROPRIATIONS IN DOWNSTREAM ORDER  
DIVISION NO. 1B

SOURCE LOCATION APPROPRIATOR	CARRIER GAGE	USE	GRANT IN CFS/AF	DATE OF PRIORITY	DOCKET/ APP. NUMBER	ANNOA.	FT. NT.
<u>MEDICINE CREEK</u>							
S: 25 T: 5 R: 26W FRONTIER							
RUTH MOUSEL	PUMP	IR	.80	06/04/1943	A 3614		
S: 31 T: 5 R: 25W FRONTIER							
GEORGE A MOUSEL	PUMP	IR	1.56	04/05/1943	A 3604		
S: 1 T: 4 R: 26W RED WILLOW							
JOHN C BROWN	PUMP	IR	.28	03/02/1950	A 4613		
PAUL W & CHARLES H MOUSEL	PUMP	IR	.18	04/20/1943	A 3608		
S: 6 T: 4 R: 25W FURNAS							
PAUL W & CHARLES H MOUSEL	PUMP	IR	.51	09/11/1953	A 5560		
S: 7 T: 4 R: 25W FURNAS							
DONALD E & LLOYD C HARDING	PUMP	IR	.38	08/21/1943	A 3632		
LEON J O'BRIEN	PUMP	IR	.20	01/29/1979	A 15403		
DONALD E & LLOYD C HARDING	PUMP	IR	1.89	10/27/1969	A 11817		
S: 18 T: 4 R: 25W FURNAS							
DONALD E & ANETA HARDING	PUMP	IR	.46	08/10/1954	A 6576		
S: 17 T: 4 R: 25W FURNAS							
LARRY KUBIK	PUMP	IR	.39	02/16/1950	A 4600		
S: 16 T: 4 R: 25W FURNAS							
DONALD E & ANETA HARDING	PUMP	IR	.18	03/22/1944	A 3701		
S: 19 T: 4 R: 25W FURNAS							
H.E.M. CO., INC.	PUMP	IR	1.73	12/21/1992	A 17236		
S: 20 T: 4 R: 25W FURNAS							
FRANK & YVONNE LANE	PUMP	IR	.18	03/20/1954	A 6082		
S: 29 T: 4 R: 25W FURNAS							
VALENTINE KESTER	PUMP	IR	.06	09/13/1956	A 8822		K
S: 28 T: 4 R: 25W FURNAS							
MICHAEL L & VINCENT J FLAMMANG	PUMP	IR	1.11	03/21/1975	A 13489		#
REPUBLICAN RIVER AT CAMBRIDGE, NE							
<u>REPUBLICAN RIVER</u>							
S: 28 T: 4 R: 25W FURNAS							
ERWIN TENBENSEL	PUMP	IR	.55	12/03/1953	A 5767		
ERWIN TENBENSEL	PUMP	IR	.07	09/25/1954	A 6695		
S: 27 T: 4 R: 25W FURNAS							
HOWARD L & LINDA SAYER	PUMP	IR	.70	08/20/1954	A 6630		
FRENCHMAN-CAMBRIDGE IRRIG DIST	CAMBRIDGE CANAL	IR	140.94	04/03/1946	A 3869E		K
FRENCHMAN-CAMBRIDGE IRRIG DIST	CAMBRIDGE CANAL	IR	4.47	04/16/1954	A 6218		K
<u>ENDERS, STRUNK, HARLAN COUNTY, SWANSON AND HUGH BUTLER LAKE RESERVOIRS</u>							
S: 27 T: 4 R: 25W FURNAS							
BUREAU OF RECLAMATION	CAMBRIDGE CANAL	S1		04/16/1954	A 6225L	A-3869E	K
BUREAU OF RECLAMATION	CAMBRIDGE CANAL	S1		04/16/1954	A 6225L	A-6218	K
<u>REPUBLICAN RIVER</u>							
S: 27 T: 4 R: 25W FURNAS							
FRENCHMAN-CAMBRIDGE IRRIG DIST	CAMBRIDGE CANAL	IR	3.11	04/30/1957	A 9479		K

SURFACE WATER RIGHTS DATA  
CLAIMS, APPLICATIONS, AND APPROPRIATIONS IN DOWNSTREAM ORDER  
DIVISION NO. 1B

SOURCE LOCATION APPROPRIATOR	CARRIER GAGE	USE	GRANT IN CFS/AF	DATE OF PRIORITY	DOCKET/ APP. NUMBER	ANNOA.	FT. NT.
<u>REPUBLICAN RIVER</u>							
S: 27 T: 4 R: 25W FURNAS							
FRENCHMAN-CAMBRIDGE IRRIG DIST	CAMBRIDGE CANAL	IR	1.70	09/17/1959	A 9763		K
FRENCHMAN-CAMBRIDGE IRRIG DIST	CAMBRIDGE CANAL	IR	6.40	03/30/1965	A 10591		K
FRENCHMAN-CAMBRIDGE IRRIG DIST	CAMBRIDGE CANAL	IR	3.57	02/09/1967	A 11041		K
FRENCHMAN-CAMBRIDGE IRRIG DIST	CAMBRIDGE CANAL	IR	11.60	08/31/1970	A 12067		K
FRENCHMAN-CAMBRIDGE IRRIG DIST	CAMBRIDGE CANAL	IR	3.70	04/01/1971	A 12208		K
FRENCHMAN-CAMBRIDGE IRRIG DIST	CAMBRIDGE CANAL	IR	1.39	10/15/1974	A 13228		K
<u>ENDERS, STRUNK, HARLAN COUNTY, SWANSON AND HUGH BUTLER LAKE RESERVOIRS</u>							
S: 27 T: 4 R: 25W FURNAS							
BUREAU OF RECLAMATION	CAMBRIDGE CANAL	SI		04/06/1976	A 14159	A-3869E	
BUREAU OF RECLAMATION	CAMBRIDGE CANAL	SI		04/06/1976	A 14159	A-9479	
BUREAU OF RECLAMATION	CAMBRIDGE CANAL	SI		04/06/1976	A 14159	A-9763	
BUREAU OF RECLAMATION	CAMBRIDGE CANAL	SI		04/06/1976	A 14159	A-10591	
BUREAU OF RECLAMATION	CAMBRIDGE CANAL	SI		04/06/1976	A 14159	A-11041	K
BUREAU OF RECLAMATION	CAMBRIDGE CANAL	SI		04/06/1976	A 14159	A-12067	K
BUREAU OF RECLAMATION	CAMBRIDGE CANAL	SI		04/06/1976	A 14159	A-12200	K
BUREAU OF RECLAMATION	CAMBRIDGE CANAL	SI		04/06/1976	A 14159	A-13228	K
BUREAU OF RECLAMATION	CAMBRIDGE CANAL	SI		04/06/1976	A 14159	A-14181	K
<u>REPUBLICAN RIVER</u>							
S: 27 T: 4 R: 25W FURNAS							
FRENCHMAN-CAMBRIDGE IRRIG DIST	CAMBRIDGE CANAL	IR	2.30	04/15/1976	A 14181		K
FRENCHMAN-CAMBRIDGE IRRIG DIST	CAMBRIDGE CANAL	IR	1.10	10/20/1977	A 15131		
<u>ENDERS, STRUNK, HARLAN COUNTY, SWANSON AND HUGH BUTLER LAKE RESERVOIRS</u>							
S: 27 T: 4 R: 25W FURNAS							
BUREAU OF RECLAMATION	CAMBRIDGE CANAL	SI		11/07/1977	A 15137	A-15131	
<u>REPUBLICAN RIVER</u>							
S: 27 T: 4 R: 25W FURNAS							
FRENCHMAN-CAMBRIDGE IRRIG DIST	CAMBRIDGE CANAL	IR	4.29	03/25/1981	A 15804		K
<u>ENDERS, STRUNK, HARLAN COUNTY, SWANSON AND HUGH BUTLER LAKE RESERVOIRS</u>							
S: 27 T: 4 R: 25W FURNAS							
BUREAU OF RECLAMATION	CAMBRIDGE CANAL	SI		03/27/1981	A 15814	A-15804	K
<u>REPUBLICAN RIVER</u>							
S: 25 T: 4 R: 25W FURNAS							
HOWARD JOHNSON	PUMP	IR	3.08	01/02/1986	A 16466		
S: 30 T: 4 R: 24W FURNAS							
ED PURINTON, JR	PUMP	IR	2.81	09/04/1990	A 17016		
S: 20 T: 4 R: 24W FURNAS							
ADAMS CONSTRUCTION COMPANY	PUMP	IR	.50	07/25/1984	A 16316		K
<u>DEER CREEK TRIB. TO</u>							
S: 36 T: 7 R: 26W FRONTIER							
BOARD OF EDUCATIONAL LANDS & FUNDS	PUMP	IR	.63	10/18/1977	A 15129		

Department of Water Resources

See "Use" definitions and footnotes on pages 115 and 116

SURFACE WATER RIGHTS DATA  
CLAIMS, APPLICATIONS, AND APPROPRIATIONS IN DOWNSTREAM ORDER  
DIVISION NO. 1B

SOURCE LOCATION APPROPRIATOR	CARRIER GAGE	USE	GRANT IN CFS/AF	DATE OF PRIORITY	DOCKET/ APP. NUMBER	ANNOA. FT. NT.
<u>DEER CREEK</u> S: 19 T: 6 R: 25W FRONTIER REX W & CAROLYN I HOUSER	PUMP	IR	1.83	06/15/1971	A 12294	
S: 30 T: 6 R: 25W FRONTIER KESTER LAND COMPANY	PUMP	IR	1.37	09/22/1971	A 12385	
<u>DEER CREEK TRIB. TO</u> S: 11 T: 5 R: 25W FRONTIER DONALD SAYER	SAYER RESERVOIR NO. 2	ST	39.50AF	12/20/1965	A 10738	
<u>DEER CREEK</u> S: 23 T: 5 R: 25W FRONTIER KENNETH M DETERDING	PUMP	IR	.98	02/02/1970	A 11858	
<u>DEER CREEK TRIB. TO</u> S: 12 T: 5 R: 25W FRONTIER DONALD SAYER	SAYER RESERVOIR NO. 3	ST	30.70AF	12/20/1965	A 10739	
<u>DEER CREEK</u> S: 9 T: 4 R: 24W FURNAS RICHARD LEWIS	PUMP	IR	1.03	02/03/1967	A 11036	
S: 15 T: 4 R: 24W FURNAS THOMAS G MALINE	PUMP	IR	.06	05/25/1972	A 12643	
<u>REPUBLICAN RIVER TRIB. TO</u> S: 19 T: 4 R: 23W FURNAS WILFRED M SCHUTZ	PUMP	IR	1.63	05/31/1963	A 10198	
<u>REPUBLICAN RIVER</u> S: 28 T: 4 R: 23W FURNAS VERA F LEWIS	PUMP	IR	.83	09/13/1955	A 8121	
S: 33 T: 4 R: 23W FURNAS LELAND MCCOY	PUMP	IR	.77	04/13/1951	A 4842	
<u>MUDDY CREEK TRIB. TO</u> S: 26 T: 6 R: 24W FRONTIER ROGER MONTER GROUP	MONTER GROUP RESERVOIR	ST	58.00AF	05/15/1978	A 15257	
<u>MUDDY CREEK</u> S: 3 T: 5 R: 24W GOSPER MARCELLUS E GROSS	PUMP	IR	.73	03/16/1959	A 9708	
VAUGHN CROSS	PUMP	IR	.40	03/16/1961	A 9909	
S: 10 T: 5 R: 24W GOSPER ROBERT D GROSS	PUMP	IR	.77	05/27/1974	A 13038	
S: 11 T: 5 R: 24W GOSPER CLARENCE W HELMS ET AL	PUMP	IR	1.20	07/23/1974	A 13095	
S: 30 T: 5 R: 24W GOSPER H & H FARM COMPANY	PUMP	IR	1.04	04/10/1990	A 16974	
<u>MUDDY CREEK EAST BRANCH TRIB. TO</u> S: 33 T: 7 R: 23W GOSPER TIMOTHY A & SUSAN L ROWE	FADER-STEWART RESERVOIR	ST	20.62AF	03/22/1963	A 10164	K



SURFACE WATER RIGHTS DATA  
CLAIMS, APPLICATIONS, AND APPROPRIATIONS IN DOWNSTREAM ORDER  
DIVISION NO. 1B

SOURCE LOCATION APPROPRIATOR	CARRIER GAGE	USE	GRANT IN CFS/AF	DATE OF PRIORITY	DOCKET/ APP. NUMBER	ANNO. FT. NT.
<u>MUDDY CREEK, EAST BRANCH, TRIB. TO</u>						
S: 28 T: 6 R: 23W GOSPER ALLEN J ROBINSON	ROBINSON RESERVOIR	ST	21.10AF	04/06/1979	A 15445	
<u>ROBINSON RESERVOIR</u>						
S: 28 T: 6 R: 23W GOSPER ALLEN J ROBINSON	PUMP	SO		04/06/1979	A 15446	
<u>MUDDY CREEK</u>						
S: 7 T: 4 R: 23W FURNAS ROBERT H HAUSSLER	PUMP	IR	.09	04/14/1954	A 6181	
S: 17 T: 4 R: 23W FURNAS EVALENA DURNER	PUMP	IR	.73	02/09/1927	A 1898	
FRED HOFFMAN	PUMP	IR	.24	03/13/1953	A 5204	K
S: 27 T: 4 R: 23W FURNAS KENNETH E CARPENTER ESTATE	PUMP	IR	.23	03/10/1956	A 8408	
<u>ELK CREEK</u>						
S: 11 T: 4 R: 23W FURNAS DAVID W & CHRISTINE F URBOM	PUMP	IR	.10	08/13/1913	A 1315	
ROMA PEARSON	PUMP	IR	.53	03/23/1990	A 16960	K
S: 23 T: 4 R: 23W FURNAS RONALD D & KATHY M MORSE	PUMP	IR	.21	12/27/1962	A 10133	
<u>REPUBLICAN RIVER</u>						
S: 30 T: 4 R: 22W FURNAS GREG HILL	PUMP	IR		04/12/1993	A 17269	*
<u>DRY CREEK, TRIB. TO</u>						
S: 21 T: 4 R: 22W FURNAS RUSSEL D PAINE	PAINE RESERVOIR	ST	420.00AF	04/18/1940	A 3138	
<u>REPUBLICAN RIVER, TRIB. TO</u>						
S: 4 T: 3 R: 22W FURNAS IHLING L CARSKADON	BROEKER RESERVOIR	ST	122.00AF	12/10/1940	A 3349	
<u>BROEKER RESERVOIR</u>						
S: 4 T: 3 R: 22W FURNAS IHLING L CARSKADON	BROEKER CANAL	SO		12/10/1940	A 3535	
<u>LUCKING RESERVOIR</u>						
S: 3 T: 3 R: 22W FURNAS R & A CHRISTENSEN FARMS	LUCKING CANAL	SO		02/28/1940	A 3929	
<u>REPUBLICAN RIVER, TRIB. TO</u>						
S: 3 T: 3 R: 22W FURNAS R & A CHRISTENSEN FARMS	LUCKING RESERVOIR	ST	234.00AF	02/28/1940	A 3098	
<u>REPUBLICAN RIVER</u>						
S: 1 T: 3 R: 22W FURNAS BERNARD LUEKING	PUMP	IR	.33	04/22/1955	A 7323	
BERNARD LUEKING	PUMP	IR	.62	04/12/1957	A 9443	

See "Use" definitions and footnotes on pages 115 and 116

SURFACE WATER RIGHTS DATA  
CLAIMS, APPLICATIONS, AND APPROPRIATIONS IN DOWNSTREAM ORDER  
DIVISION NO. 1B

SOURCE LOCATION APPROPRIATOR	CARRIER GAGE	USE	GRANT IN CFS/AF	DATE OF PRIORITY	DOCKET/ APP. NUMBER	ANNOA.	FT. NT.
<u>ASKEY LAKE</u>							
S: 5 T: 3 R: 21W FURNAS GLENN L & ALTA M PLEAS	PUMP	IR	.07	01/04/1930	A 2120		K
<u>TURKEY CREEK, EAST BRANCH</u>							
S: 19 T: 6 R: 21W GOSPER CRAIG FORSTER	PUMP	IR	.29	07/05/1979	A 15514		K
<u>TURKEY CREEK</u>							
S: 13 T: 5 R: 22W GOSPER MAXINE HEMELSTRAUD	PUMP	IR	.52	08/02/1989	A 16859		
S: 2 T: 4 R: 22W FURNAS DOYLE F DAWSON	PUMP	IR	.43	04/06/1954	A 6164		
S: 12 T: 4 R: 22W FURNAS NELLIE HUNT	PUMP	IR	.92	10/03/1974	A 13217		
LORAN JR FISHER	PUMP	IR	.63	04/01/1963	A 10166		
S: 13 T: 4 R: 22W FURNAS LORAN JR FISHER	PUMP	IR	.05	03/16/1951	A 4822		
LORAN JR FISHER	PUMP	IR	.18	06/18/1954	A 6367		
LOWELL T COAKLEY	PUMP	IR	.45	11/28/1952	A 5090		#
<u>REPUBLICAN RIVER, TRIB. TO</u>							
S: 19 T: 5 R: 20W PHELPS ROBERT L & ADA C HINSON	PUMP	IR	1.71	08/10/1979	A 15546		
<u>CROW RESERVOIR</u>							
S: 19 T: 3 R: 20W HARLAN CLARK CROW	CROW CANAL	SO		11/20/1940	A 3548		
<u>REPUBLICAN RIVER, TRIB. TO</u>							
S: 19 T: 3 R: 20W HARLAN CLARK CROW	CROW RESERVOIR	ST	99.00AF	11/20/1940	A 3333		
<u>REPUBLICAN RIVER</u>							
S: 27 T: 3 R: 20W HARLAN MARJORIE L BOSE	PUMP	IR	3.80	03/04/1971	A 12178		
GEORGE R & MARY A RUNCK	PUMP	IR	1.99	09/18/1928	A 2029		K
<u>NISSEN PIT NO. 2</u>							
S: 21 T: 3 R: 20W HARLAN LEROY JOHNSON	PUMP	IR	.57	04/23/1964	A 10355		
<u>NISSEN PIT NO. 3</u>							
S: 21 T: 3 R: 20W HARLAN LEROY JOHNSON	PUMP	IR	.28	04/23/1964	A 10356		
<u>SPRING CREEK</u>							
S: 21 T: 5 R: 20W PHELPS LUEKING BROS, INC	PUMP	IR	.75	09/28/1971	A 12389		
S: 28 T: 5 R: 20W PHELPS ARZETTA B MCCUMBERS	PUMP	IR	2.18	05/25/1965	A 10632		

SURFACE WATER RIGHTS DATA  
CLAIMS, APPLICATIONS, AND APPROPRIATIONS IN DOWNSTREAM ORDER  
DIVISION NO. 1B

SOURCE LOCATION APPROPRIATOR	CARRIER GAGE	USE	GRANT IN CFS/AF	DATE OF PRIORITY	DOCKET/ APP. NUMBER	ANNO. FT. NT.
<u>SPRING CREEK</u> S: 9 T: 4 R: 20W HARLAN R DOUGLAS YORK	PUMP	IR	1.19	08/15/1973	A 12921	
<u>ELM CREEK, TRIB. TO</u> S: 36 T: 6 R: 20W PHELPS MARILYN WEIMAN	AREHART BROTHERS RES.	ST	20.40AF	06/24/1994	A 17381	
<u>SPRING CREEK</u> S: 21 T: 4 R: 20W HARLAN ARNOLD SCHOEN	PUMP	IR	.55	02/28/1967	A 11052	
S: 3 T: 3 R: 20W HARLAN LEOM E & LEONA M JOHNSON	PUMP	IR	1.29	04/19/1961	A 9928	
S: 15 T: 3 R: 20W HARLAN HAROLD BROWN	PUMP	IR	.08	06/09/1943	A 3617	
<u>REPUBLICAN RIVER, TRIB. TO</u> S: 14 T: 3 R: 20W HARLAN HUNT C D BAR, INC	PUMP	IR	1.17	07/17/1969	A 11751	
<u>FOSTER CREEK</u> S: 23 T: 3 R: 20W HARLAN FOSTER CREEK FARMS, INC	PUMP	IR	.71	02/13/1976	A 14022	
S: 26 T: 3 R: 20W HARLAN VIRGIL D & LEAH A PETERSON	PUMP	IR	.19	06/05/1952	A 4971	
<u>REPUBLICAN RIVER</u> S: 35 T: 3 R: 20W HARLAN DEAN A BOSE ET AL	PUMP	IR	1.58	04/21/1975	A 13561	
S: 36 T: 3 R: 20W HARLAN WENDELL OLSON	PUMP	IR	1.00	08/05/1943	A 3629	
<u>SCHOOL CREEK</u> S: 24 T: 3 R: 20W HARLAN WALLACE & ORTHA BROECKER	PUMP	IR	.17	09/03/1952	A 5021	
<u>REPUBLICAN RIVER</u> S: 31 T: 3 R: 19W HARLAN JESSIE F LENNEMANN	PUMP	IR	1.08	01/04/1961	A 9878	
S: 6 T: 2 R: 19W HARLAN MURDOCH ENTERPRISES, INC.	PUMP	IR	1.93	04/23/1981	A 15852	
S: 7 T: 2 R: 19W HARLAN MURDOCH ENTERPRISES, INC.	PUMP	IR	2.09	08/03/1961	A 9964	
GERALD W DAKE FAMILY TRUST	PUMP	IR	1.49	09/11/1959	A 9761	T-116
GERALD L & JAMES A DAKE	PUMP	IR	3.96	12/30/1988	A 16730	K
BOSE BROS, INC	PUMP	IR	4.49	02/05/1971	A 12151	
<u>REPUBLICAN RIVER, TRIB. TO</u> S: 1 T: 2 R: 20W HARLAN OPAL J BASSETT	PUMP	IR	.25	03/03/1947	A 4042	

Department of Water Resources

See "Use" definitions and footnotes on pages 115 and 116

SURFACE WATER RIGHTS DATA  
CLAIMS, APPLICATIONS, AND APPROPRIATIONS IN DOWNSTREAM ORDER  
DIVISION NO. 1B

SOURCE LOCATION APPROPRIATOR	CARRIER GAGE	USE	GRANT IN CFS/AF	DATE OF PRIORITY	DOCKET/ APP NUMBER	ANNOA. FT. NT.
<u>REPUBLICAN RIVER</u>						
S: 18 T: 2 R: 19W HARLAN GORDON STOELTING & SONS FRANCIS HERGOTT FRANCIS HERGOTT	PUMP PUMP PUMP	IR IR IR	.55 .67 .81	07/16/1981 12/31/1951 01/13/1949	A 15939 A 4924 A 4421	#
S: 19 T: 2 R: 19W HARLAN L J BOSE GERALD A WIEDEL	PUMP PUMP	IR IR	.43 1.94	05/29/1964 11/30/1948	A 10377 A 4387	
S: 20 T: 2 R: 19W HARLAN STOELTING & STOELTING	PUMP	IR	.89	06/08/1978	A 15273	
S: 19 T: 2 R: 19W HARLAN GERALD A WIEDEL	PUMP	IR	.55	06/21/1979	A 15498	
S: 21 T: 2 R: 19W HARLAN KERN L PORTER	PUMP	IR	.87	01/27/1984	A 16265	
<u>MILROSE CREEK</u>						
S: 27 T: 4 R: 19W HARLAN AGNES DAVID		CARTER-DAVID RESERVOIR	12.10AF	09/19/1973	A 12945	
S: 34 T: 4 R: 19W HARLAN AGNES DAVID		MILROSE-DAVID RES. NO. 2	16.20AF	11/15/1974	A 13275	
<u>SAPPA CREEK</u>						
S: 35 T: 1 R: 24W FURNAS HELEN STEVENSON	PUMP	IR	.74	10/03/1955	A 8213	
S: 36 T: 1 R: 24W FURNAS W DEAN WILLEY	PUMP PUMP	IR IR	.38 2.80	06/02/1954 10/23/1961	A 6355 A 9990	
S: 30 T: 1 R: 23W FURNAS HELEN STEVENSON	PUMP PUMP	IR IR	2.67 1.14	04/19/1962 04/27/1962	A 10045 A 10053	
S: 25 T: 1 R: 24W FURNAS EDGAR BLICKENSTAFF	PUMP	IR	2.50	08/04/1960	A 9848	
S: 30 T: 1 R: 23W FURNAS EDGAR BLICKENSTAFF	PUMP	IR	1.08	12/12/1949	A 4550	
S: 19 T: 1 R: 23W FURNAS B & W FARMS	PUMP	IR	2.31	06/15/1960	A 9830	
<u>SAPPA CREEK, TRIB. TO</u>						
S: 33 T: 1 R: 23W FURNAS FURNAS COUNTY COMMISSIONERS		DENZEL-LOGGREEN GROUP RES.	30.60AF	05/01/1981	A 15862	
<u>SAPPA CREEK</u>						
S: 14 T: 1 R: 23W FURNAS FLORINE M THEOBALD	PUMP	IR	2.98	08/23/1960	A 9857	
S: 17 T: 1 R: 22W FURNAS WILBUR THOMAS	PUMP	IR	2.60	09/23/1964	A 10447	

SURFACE WATER RIGHTS DATA  
CLAIMS, APPLICATIONS, AND APPROPRIATIONS IN DOWNSTREAM ORDER  
DIVISION NO. 1B

SOURCE LOCATION APPROPRIATOR	CARRIER GAGE	USE	GRANT IN CFS/AF	DATE OF PRIORITY	DOCKET/ APP. NUMBER	ANNOA. FT. NT.
<u>SAPPA CREEK</u>						
S: 15 T: 1 R: 22W FURNAS FRED & BELVA ASPEDON	PUMP	IR	1.24	03/08/1966	A 10789	
S: 10 T: 1 R: 22W FURNAS VOLGAMORE & CHRISTENSEN	PUMP	IR	.28	05/04/1942	A 3564	
S: 11 T: 1 R: 22W FURNAS ARLYN LAMBERT	PUMP	IR	.46	01/14/1965	A 10513	
S: 13 T: 1 R: 22W FURNAS CAROL R & WALTER R PORTER	PUMP	IR	1.10	03/31/1954	A 6156	
S: 12 T: 1 R: 22W FURNAS EUGENE CLASON	PUMP	IR	.16	09/11/1946	A 3957	
S: 7 T: 1 R: 21W FURNAS FORREST FLODINE	PUMP	IR	.42	08/29/1953	A 5519	
S: 5 T: 1 R: 21W FURNAS FORREST FLODINE	PUMP	IR	.34	09/03/1952	A 5020	
S: 5 T: 1 R: 21W FURNAS JAY DEE WOLZEN	PUMP	IR	.23	07/23/1948	A 4310	
S: 34 T: 2 R: 21W FURNAS DAREL D & MARY H PERKINS	PUMP	IR	2.11	02/03/1958	A 9588	
S: 34 T: 2 R: 21W FURNAS DAREL D & MARY H PERKINS	PUMP	IR	1.22	09/21/1940	A 3271	
S: 35 T: 2 R: 21W FURNAS WALTER GERD ESTATE	PUMP	IR	.77	11/26/1948	A 4376	
<u>SAPPA CREEK TRIB. TO</u> S: 34 T: 2 R: 21W FURNAS BLEES & HAROLD	GERD RESERVOIR	ST	54.00AF	02/29/1940	A 3099	
<u>GERD RESERVOIR</u> S: 34 T: 2 R: 21W FURNAS BLEES & HAROLD	PUMP	SO		02/29/1940	A 3485	
<u>SAPPA CREEK</u>						
S: 35 T: 2 R: 21W FURNAS WALTER GERD ESTATE	PUMP	IR	1.00	04/16/1969	A 11687	
S: 36 T: 2 R: 21W FURNAS EVERETT SCHLUNTZ	PUMP	IR	.55	08/23/1945	A 3852	
S: 36 T: 2 R: 21W FURNAS GERALD SCHLUNTZ	PUMP	IR	4.19	04/13/1989	A 16774	
S: 35 T: 2 R: 21W FURNAS EVERETT SCHLUNTZ	PUMP	IR	.39	10/27/1948	A 4354	
S: 25 T: 2 R: 21W FURNAS GERALD SCHLUNTZ	PUMP	IR	1.91	04/13/1989	A 16773	#
<u>BEAVER CREEK</u>						
S: 32 T: 1 R: 28W RED WILLOW NORRIS E & JOYCE WEYENETH	PUMP	IR	.72	12/14/1956	A 9038	
S: 24 T: 1 R: 28W RED WILLOW JOHN E GALLATIN	PUMP	IR	.88	10/08/1937	A 2796	

SURFACE WATER RIGHTS DATA  
CLAIMS, APPLICATIONS, AND APPROPRIATIONS IN DOWNSTREAM ORDER  
DIVISION NO. 1B

SOURCE LOCATION APPROPRIATOR	CARRIER OF GAGE	USE	GRANT OF CFS/AF	DATE OF PRIORITY	DOCKET/APP. NUMBER	ANNO. FT. NT.
<u>BEAVER CREEK, TRIB. TO</u>						
S: 13 T: 1 R: 28W RED WILLOW MARVIN & SHIRLEY COPENBARGER	GALLATIN RESERVOIR	ST	361.00AF	02/28/1946	A 3876	
<u>BEAVER CREEK</u>						
S: 24 T: 1 R: 28W RED WILLOW MARVIN & SHIRLEY COPENBARGER	PUMP	IR	.71	04/01/1938	A 2857	
S: 14 T: 1 R: 27W RED WILLOW MELVIN E & JOYCE NICHOLSON	PUMP	IR	2.75	01/19/1953	A 5134	
S: 10 T: 1 R: 26W RED WILLOW LOMAX GOLDEN ACRES, INC	PUMP	IR	2.13	03/13/1963	A 10157	
S: 11 T: 1 R: 26W RED WILLOW MORRIS BROTHERS FARMS	PUMP	IR	.64	05/10/1939	A 2920	
MORRIS BROTHERS FARMS	PUMP	IR	.30	05/22/1962	A 10062	
S: 31 T: 2 R: 25W FURNAS GLENN LEMASTER	PUMP	IR	1.53	03/31/1958	A 9610	
S: 34 T: 2 R: 25W FURNAS DAVID L RUF	PUMP	IR	2.94	06/08/1971	A 12293	
S: 26 T: 2 R: 24W FURNAS LARRY BECKER	PUMP	IR	2.27	08/10/1960	A 9852	
S: 24 T: 2 R: 24W FURNAS RUBY GUILFOYLE	PUMP	IR	.79	11/09/1966	A 10977	
GEORGE M WILMOT ESTATE	PUMP	IR	.31	05/02/1955	A 7433	
S: 21 T: 2 R: 23W FURNAS RUTH A BECKER	PUMP	IR	.70	09/15/1941	A 3505	#
S: 23 T: 2 R: 23W FURNAS WARREN G LUSH	PUMP	IR	1.90	08/01/1963	A 10230	
S: 24 T: 2 R: 23W FURNAS CLAY O & EMLINE FLETCHER	PUMP	IR	.41	05/02/1956	A 8531	
S: 13 T: 2 R: 23W FURNAS VANMATRE FARMS, INC	PUMP	IR	.34	03/30/1960	A 9807	
JAMES C VANMATRE	PUMP	IR	.96	01/10/1941	A 3366	
S: 18 T: 2 R: 22W FURNAS FARRELL & BARBARA BATES	PUMP	IR	.33	04/12/1968	A 11395	
<u>BEAVER CREEK, TRIB. TO</u>						
S: 12 T: 2 R: 23W FURNAS WARD C BUNDY	GAREY RESERVOIR	ST	57.00AF	10/14/1939	A 2986	
<u>GAREY RESERVOIR</u>						
S: 12 T: 2 R: 23W FURNAS WARD C BUNDY	GAREY CANAL	SO		10/14/1939	A 3483	
<u>BEAVER CREEK, TRIB. TO</u>						
S: 7 T: 2 R: 22W FURNAS FURNAS COUNTY COMMISSIONERS	VAN CLEAVE RESERVOIR	ST	126.00AF	05/31/1945	A 3836	

SURFACE WATER RIGHTS DATA  
CLAIMS, APPLICATIONS, AND APPROPRIATIONS IN DOWNSTREAM ORDER  
DIVISION NO. 1B

SOURCE LOCATION APPROPRIATOR	CARRIER GAGE	USE	GRANT IN CFS/AF	DATE OF PRIORITY	DOCKET/APP. NUMBER	ANNO. FT. NT.
<u>YAN CLEAVE RESERVOIR</u> S: 7 T: 2 R: 22W FURNAS FURNAS COUNTY COMMISSIONERS	FURNAS COUNTY COMMISSIONER CANAL	SO		05/31/1945	A 3885	
<u>BEAVER CREEK</u> S: 20 T: 2 R: 22W FURNAS LYNN & BONNIE PERKINS	PUMP	IR	1.63	03/07/1967	A 11064	
S: 15 T: 2 R: 22W FURNAS RALPH N WARNER	PUMP	IR	3.27	04/29/1963	A 10182	
BECKER FARMS INC	PUMP	IR	.77	08/15/1942	A 3582	
BECKER FARMS INC	PUMP	IR	.45	03/31/1954	A 6157	
<u>BEAVER CREEK TRIB. TO</u> S: 22 T: 2 R: 22W FURNAS WILMA E CAMPBELL	CAMPBELL RESERVOIR	ST	161.50AF	07/23/1941	A 3459	
<u>CAMPBELL RESERVOIR</u> S: 22 T: 2 R: 22W FURNAS WILMA E CAMPBELL	CAMPBELL CANAL	SO		07/23/1941	A 3460	
<u>BEAVER CREEK</u> S: 7 T: 2 R: 21W FURNAS DENNIS K HUNT	PUMP	IR	.33	12/04/1952	A 5095	
S: 10 T: 2 R: 21W FURNAS BRENT SCHLUNTZ	PUMP	IR	2.23	04/12/1989	A 16770	
S: 23 T: 2 R: 21W FURNAS DUANE E JOHNSON	PUMP	DO	.01	05/08/1989	A 16797	
<u>SAPPA CREEK</u> S: 19 T: 2 R: 20W HARLAN LLOYD A & LOIS FLODINE	PUMP	IR	.94	09/09/1926	A 1855	K
MARGARET SMITH	PUMP	IR	.60	05/04/1940	A 3148	
LAWRENCE E EHRKE	PUMP	IR	2.14	05/06/1963	A 10187	
S: 20 T: 2 R: 20W HARLAN DEAN LANS	PUMP	IR	.56	04/19/1988	A 16637	
DEAN LANS	PUMP	IR	.99	01/28/1969	A 11627	
S: 21 T: 2 R: 20W HARLAN RALPH J LUBECK	PUMP	IR	1.29	05/15/1967	A 11139	
<u>TWIN CREEK</u> S: 28 T: 2 R: 20W HARLAN LLOYD E EHRKE	EHRKE RESERVOIRS 1 & 2	ST	50.00AF	05/23/1972	A 12634	
<u>EHRKE RESERVOIRS 1 AND 2</u> S: 28 T: 2 R: 20W HARLAN LLOYD E EHRKE	PUMPS	SO		05/28/1972	A 12635	
<u>SAPPA CREEK</u> S: 21 T: 2 R: 20W HARLAN KENNETH E BANTAM	PUMP	IR	2.58	03/16/1966	A 10003	
LOTTIE BLICKENSTAFF	PUMP	IR	1.03	11/05/1940	A 3324	

See "Use" definitions and footnotes on pages 115 and 116

SURFACE WATER RIGHTS DATA  
CLAIMS, APPLICATIONS, AND APPROPRIATIONS IN DOWNSTREAM ORDER  
DIVISION NO. 1B

SOURCE LOCATION APPROPRIATOR	CARRIER GAGE	USE	GRANT IN CFS/AF	DATE OF PRIORITY	DOCKET/ APP NUMBER	ANNOA. FT. NT.
<u>SAPPA CREEK, TRIB. TO</u>						
S: 9 T: 2 R: 20W HARLAN LOWER REPUBLICAN NRD	DETENTION RESERVOIR 2-A	ST	70.41AF	07/20/1967	A 11202	
S: 8 T: 2 R: 20W HARLAN LOWER REPUBLICAN NRD	DETENTION RESERVOIR 3-A	ST	43.40AF	07/20/1967	A 11203	
<u>SAPPA CREEK</u>						
S: 22 T: 2 R: 20W HARLAN KENNETH E BANTAM HORWART & HORWART	PUMP	IR	.61	02/18/1953	A 5173	
	PUMP	IR	.76	08/01/1939	A 2945	#
	SAPPA CREEK NEAR STAMFORD, NE					
S: 23 T: 2 R: 20W HARLAN JOHN C LUBECK	PUMP	IR	.46	08/14/1939	A 2951	
S: 24 T: 2 R: 20W HARLAN CLARENCE DAKE	PUMP	IR	.57	07/30/1952	A 5000	
CLARENCE DAKE	PUMP	IR	1.35	03/15/1967	A 11074	
CLARENCE DAKE	PUMP	IR	.13	02/25/1971	A 12168	
ALVIN D & DARLENE C JOHNSON	PUMP	IR	1.09	05/23/1934	A 2385	
CLARENCE DAKE	PUMP	IR	.85	07/05/1944	A 3742	
S: 30 T: 2 R: 19W HARLAN YOUNGQUIST FARMS, INC	PUMP	IR	.75	07/08/1950	A 4721	
<u>FLAG CREEK</u>						
S: 15 T: 2 R: 19W HARLAN FLAG CREEK RANCH INC	PUMP	IR	.82	10/01/1962	A 10109	
S: 22 T: 2 R: 19W HARLAN MERLE E DAVENPORT	PUMP	IR	.09	07/05/1944	A 3741	
<u>REPUBLICAN RIVER, TRIB. TO</u>						
S: 2 T: 1 R: 19W HARLAN ROBERT HAEKER	HAEKER LAKE	ST	105.00AF	08/30/1946	A 3950	
S: 29 T: 2 R: 18W HARLAN CURTIS E PFEIL	PUMP	IR	.21	06/27/1988	A 16671	
S: 32 T: 2 R: 18W HARLAN ALMA GOLF COURSE	PUMP	IR	.75	07/06/1984	A 16309	
<u>COOK CREEK</u>						
S: 28 T: 2 R: 18W HARLAN VERNE ANTHONY & KERI K ANDERSON	PUMP	IR	.36	04/13/1972	A 12589	
<u>METHODIST CREEK</u>						
S: 25 T: 2 R: 18W HARLAN ELVIRA L SULLIVAN	PUMP	IR	.91	06/18/1963	A 10206	#
	PARIRIE DOG CREEK NEAR WOODRUFF, KS					
<u>PRAIRIE DOG CREEK</u>						
S: 36 T: 1 R: 19W HARLAN GARY W CHRISTENSEN	PUMP	IR	.46	12/30/1966	A 11007	K
S: 31 T: 1 R: 18W HARLAN WOLF FARMS, INC	PUMP	IR	1.24	07/16/1955	A 7784	



SURFACE WATER RIGHTS DATA  
CLAIMS, APPLICATIONS, AND APPROPRIATIONS IN DOWNSTREAM ORDER  
DIVISION NO. 1B

SOURCE LOCATION APPROPRIATOR	CARRIER GAGE	USE	GRANT IN CFS/AF	DATE OF PRIORITY	DOCKET/ APP. NUMBER	ANNOA. FT. NT.
<u>PRAIRIE DOG CREEK TRIB. TO</u> S: 31 T: 1 R: 18W HARLAN DEAN & CLARENCE WOLF	WOLF RESERVOIR NO. 1	ST	101.00AF	03/22/1952	A 4951	
<u>PRAIRIE DOG CREEK</u> S: 31 T: 1 R: 18W HARLAN WOLF FARMS, INC	PUMP	IR	.44	11/06/1939	A 3010	
S: 32 T: 1 R: 18W HARLAN FRED KAUK	PUMP	IR	.29	08/07/1939	A 2948	
<u>PRAIRIE DOG CREEK TRIB. TO</u> S: 29 T: 1 R: 18W HARLAN FRED KAUK	PUMP	IR	.22	12/12/1939	A 3047	
<u>REPUBLICAN RIVER</u> S: 11 T: 1 R: 17W HARLAN BUREAU OF RECLAMATION	HARLAN COUNTY RESERVOIR HARLAN COUNTY LAKE NEAR REPUBLICAN CITY, NE	ST	350000.00AF	01/26/1948	A 4190	#
BOSTWICK IRRIGATION DISTRICT	FRANKLIN CANAL	IR	35.87	04/03/1946	A 2691A	K
BOSTWICK IRRIGATION DISTRICT	FRANKLIN CANAL	IR	31.23	04/03/1946	A 2691BR	P-325T200K
BOSTWICK IRRIGATION DISTRICT	FRANKLIN CANAL	IR	15.43	02/26/1948	A 4216	T-169 K
BOSTWICK IRRIGATION DISTRICT	FRANKLIN CANAL	IR	1.20	04/16/1954	A 6221	K
<u>ENDERS, STRUNK, HARLAN COUNTY, SWANSON AND HUGH BUTLER LAKE RESERVOIRS</u> S: 11 T: 1 R: 17W HARLAN BUREAU OF RECLAMATION	FRANKLIN CANAL	SI		04/16/1954	A 62250	A-2691A K
BUREAU OF RECLAMATION	FRANKLIN CANAL	SI		04/16/1954	A 62250	A-2691BR K
BUREAU OF RECLAMATION	FRANKLIN CANAL	SI		04/16/1954	A 62250	A-4216 K
BUREAU OF RECLAMATION	FRANKLIN CANAL	SI		04/16/1954	A 62250	A-6221
<u>REPUBLICAN RIVER</u> S: 11 T: 1 R: 17W HARLAN BOSTWICK IRRIGATION DISTRICT	FRANKLIN CANAL	IR	1.21	11/21/1955	A 8259	K
BOSTWICK IRRIGATION DISTRICT	FRANKLIN CANAL	IR	.76	05/21/1958	A 9623	K
BOSTWICK IRRIGATION DISTRICT	FRANKLIN CANAL	IR	.26	04/24/1959	A 9724	K
BOSTWICK IRRIGATION DISTRICT	FRANKLIN CANAL	IR	4.13	10/06/1966	A 10964	K
BOSTWICK IRRIGATION DISTRICT	FRANKLIN CANAL	IR	1.47	01/23/1973	A 12796	K
<u>ENDERS, STRUNK, HARLAN COUNTY, SWANSON AND HUGH BUTLER LAKE RESERVOIRS</u> S: 11 T: 1 R: 17W HARLAN BUREAU OF RECLAMATION	FRANKLIN CANAL	SI		11/13/1974	A 13268	A-8259
BUREAU OF RECLAMATION	FRANKLIN CANAL	SI		11/13/1974	A 13268	A-9623
BUREAU OF RECLAMATION	FRANKLIN CANAL	SI		11/13/1974	A 13268	A-9724
BUREAU OF RECLAMATION	FRANKLIN CANAL	SI		11/13/1974	A 13268	A-10964 K
BUREAU OF RECLAMATION	FRANKLIN CANAL	SI		11/13/1974	A 13268	A-12796 K
<u>REPUBLICAN RIVER</u> S: 11 T: 1 R: 17W HARLAN BOSTWICK IRRIGATION DISTRICT	FRANKLIN CANAL	IR	.30	04/07/1976	A 14162	

SURFACE WATER RIGHTS DATA  
CLAIMS, APPLICATIONS, AND APPROPRIATIONS IN DOWNSTREAM ORDER  
DIVISION NO. 1B

SOURCE LOCATION APPROPRIATOR	CARRIER GAGE	USE	GRANT IN CFS/AF	DATE OF PRIORITY	DOCKET/ APP NUMBER	ANNO. FT. NT.
<u>ENDERS, STRUNK, HARLAN COUNTY, SWANSON AND HUGH BUTLER LAKE RESERVOIRS</u>						
S: 11 T: 1 R: 17W HARLAN BUREAU OF RECLAMATION	FRANKLIN CANAL	SI		04/07/1976	A 14163	A-14162
<u>REPUBLICAN RIVER</u>						
S: 11 T: 1 R: 17W HARLAN BOSTWICK IRRIGATION DISTRICT	FRANKLIN CANAL	IR	.81	06/11/1979	A 15488	
<u>ENDERS, STRUNK, HARLAN COUNTY, SWANSON AND HUGH BUTLER LAKE RESERVOIRS</u>						
S: 11 T: 1 R: 17W HARLAN BUREAU OF RECLAMATION	FRANKLIN CANAL	SI		07/11/1979	A 15518	A-15488
<u>REPUBLICAN RIVER</u>						
S: 11 T: 1 R: 17W HARLAN BOSTWICK IRRIGATION DISTRICT	FRANKLIN CANAL	IR	1.44	05/05/1982	A 16099	
<u>ENDERS, STRUNK, HARLAN COUNTY, SWANSON AND HUGH BUTLER LAKE RESERVOIRS</u>						
S: 11 T: 1 R: 17W WEBSTER BUREAU OF RECLAMATION	FRANKLIN CANAL	SI		05/20/1982	A 16108	A-16099
<u>REPUBLICAN RIVER</u>						
S: 11 T: 1 R: 17W HARLAN BOSTWICK IRRIGATION DISTRICT	NAPONEE CANAL	IR	10.33	02/26/1948	A 4217	K
S: 11 T: 1 R: 17W HARLAN BOSTWICK IRRIGATION DISTRICT	NAPONEE CANAL	IR	.66	04/16/1954	A 6220	K
<u>ENDERS, STRUNK, HARLAN COUNTY, SWANSON AND HUGH BUTLER LAKE RESERVOIRS</u>						
S: 11 T: 1 R: 17W HARLAN BUREAU OF RECLAMATION	NAPONEE CANAL	SI		04/16/1954	A 6225N	A-4217 K
S: 11 T: 1 R: 17W HARLAN BUREAU OF RECLAMATION	NAPONEE CANAL	SI		04/16/1954	A 6225N	A-6220
<u>REPUBLICAN RIVER</u>						
S: 11 T: 1 R: 17W HARLAN BOSTWICK IRRIGATION DISTRICT	NAPONEE CANAL	IR	1.23	04/19/1957	A 9463	K
S: 11 T: 1 R: 17W HARLAN BOSTWICK IRRIGATION DISTRICT	NAPONEE CANAL	IR	.16	04/24/1959	A 9722	K
S: 11 T: 1 R: 17W HARLAN BOSTWICK IRRIGATION DISTRICT	NAPONEE CANAL	IR	2.41	10/06/1966	A 10965	K
<u>ENDERS, STRUNK, HARLAN COUNTY, SWANSON AND HUGH BUTLER LAKE RESERVOIRS</u>						
S: 11 T: 1 R: 17W HARLAN BUREAU OF RECLAMATION	NAPONEE CANAL	SI		11/13/1974	A 13269	A-9463 K
S: 11 T: 1 R: 17W HARLAN BUREAU OF RECLAMATION	NAPONEE CANAL	SI		11/13/1974	A 13269	A-9722 K
S: 11 T: 1 R: 17W HARLAN BUREAU OF RECLAMATION	NAPONEE CANAL	SI		11/13/1974	A 13269	A-10965 K
<u>REPUBLICAN RIVER</u>						
S: 11 T: 1 R: 17W HARLAN BOSTWICK IRRIGATION DISTRICT	NAPONEE CANAL	IR	.93	09/10/1982	A 16148	
<u>ENDERS, STRUNK, HARLAN COUNTY, SWANSON AND HUGH BUTLER LAKE RESERVOIRS</u>						
S: 11 T: 1 R: 17W HARLAN BUREAU OF RECLAMATION	NAPONEE CANAL	SI		10/21/1982	A 16156	A-16148
<u>EUREKA CREEK</u>						
S: 36 T: 2 R: 17W HARLAN MAYNARD L & JANIS C GALL	PUMP	IR	1.65	09/09/1976	A 14453	
MAYNARD L GALL	GALL RESERVOIR	ST	3.00AF	08/21/1979	A 15567	

SURFACE WATER RIGHTS DATA  
CLAIMS, APPLICATIONS, AND APPROPRIATIONS IN DOWNSTREAM ORDER  
DIVISION NO. 1B

SOURCE LOCATION APPROPRIATOR	CARRIER GAGE	USE	GRANT IN CFS/AF	DATE OF PRIORITY	DOCKET/ APP. NUMBER	ANNO. FT. NT.
<u>EUREKA CREEK</u> S: 1 T: 1 R: 17W HARLAN RONALD L HAWLEY ET AL	PUMP	IR	.48	05/21/1975	A 13587	
<u>REPUBLICAN RIVER</u> S: 12 T: 1 R: 17W HARLAN RONALD L HAWLEY ET AL	PUMP REPUBLICAN RIVER BELOW HARLAN COUNTY DAM	IR	1.07	05/21/1975	A 13588	#
S: 6 T: 1 R: 16W HARLAN RASMUSSEN	PUMP	IR	.43	06/05/1986	A 16493	
<u>CROW CREEK</u> S: 30 T: 1 R: 16W FRANKLIN DWAYNE HEER	PUMP	IR	.51	02/22/1977	A 14750	
<u>REPUBLICAN RIVER</u> S: 8 T: 1 R: 16W FRANKLIN COPLEY ET AL	PUMP	IR	.58	05/13/1991	A 17072	
<u>TURKEY CREEK, TRIB. TO</u> S: 31 T: 6 R: 19W PHELPS ROY W PEARSON	PEARSON RESERVOIR	ST	4.38AF	04/06/1972	A 12579	
<u>TURKEY CREEK</u> S: 6 T: 4 R: 18W HARLAN BUSY B RANCH	PUMP	IR	4.40	12/22/1975	A 13914	
S: 8 T: 4 R: 18W HARLAN ESTHER D FERDINAND	PUMP	IR	.37	02/13/1973	A 12804	
S: 16 T: 4 R: 18W HARLAN LLOYD P & EVELYN MENNENGA	PUMP	IR	.39	03/21/1972	A 12558	
<u>TURKEY CREEK, TRIB. TO</u> S: 4 T: 4 R: 18W HARLAN DEMPSEY W MCNIEL	MCNIEL RESERVOIR	ST	21.77AF	07/30/1962	A 10091	
<u>MCNIEL RESERVOIR</u> S: 4 T: 4 R: 18W HARLAN DEMPSEY W MCNIEL	PUMP	SO		11/26/1963	A 10261	
<u>TURKEY CREEK</u> S: 2 T: 3 R: 18W HARLAN ARLO G LIPPSTREU	PUMP	IR	1.05	05/11/1970	A 11936	
<u>TURKEY CREEK, TRIB. TO</u> S: 17 T: 3 R: 17W HARLAN LEWIS ARTZ	PUMP	IR	.79	08/26/1974	A 13169	
S: 9 T: 3 R: 17W HARLAN GLADMAN FARMS INC	GLADMAN RESERVOIR	ST	7.03AF	04/11/1963	A 10173	
<u>TURKEY CREEK</u> S: 26 T: 3 R: 17W HARLAN MILFORD SUNDQUIST	PUMP	IR	.30	05/13/1968	A 11421	
S: 26 T: 2 R: 16W FRANKLIN GENE & AVIS HAYES REVOCABLE TRUST	PUMP	IR	.13	11/15/1948	A 4365	

See "Use" definitions and footnotes on pages 115 and 116

SURFACE WATER RIGHTS DATA  
CLAIMS, APPLICATIONS, AND APPROPRIATIONS IN DOWNSTREAM ORDER  
DIVISION NO. 1B

SOURCE LOCATION APPROPRIATOR	CARRIER GAGE	USE	GRANT IN CFS/AF	DATE OF PRIORITY	DOCKET/ APP. NUMBER	ANNOA. FT. NT.
<u>TURKEY CREEK</u>						
S: 20 T: 2 R: 16W FRANKLIN GENE & AVIS HAYES REVOCABLE TRUST	PUMP	IR	1.77	08/12/1976	A 14390	
S: 29 T: 2 R: 16W FRANKLIN DALLAS L HARING	PUMP	IR	.68	03/02/1951	A 4815	
DALLAS L HARING	PUMP	IR	.45	12/15/1954	A 6915	
DALLAS L & JOLEAN A HARING	PUMP	IR	1.61	01/13/1975	A 13355	
S: 32 T: 2 R: 16W FRANKLIN VAL JEAN C JOHNSON	PUMP	IR	1.18	09/28/1966	A 10960	K
S: 4 T: 1 R: 16W FRANKLIN DELMER E & LEAH L BRADLEY	PUMP	IR	.33	07/25/1940	A 3216	
DELMER E & LEAH L BRADLEY	PUMP	IR	.08	05/28/1949	A 4475	
DELMER BRADLEY	PUMP	IR	.30	04/07/1976	A 14166	
DELMER BRADLEY	PUMP	IR	.23	04/07/1976	A 14166	A-3216 D
DELMER BRADLEY	PUMP	IR	.05	04/07/1976	A 14166	A-4475 D
LEWIS DRIENER	PUMP	IR	.28	10/12/1989	A 16887	K
<u>REPUBLICAN RIVER</u>						
S: 8 T: 1 R: 16W FRANKLIN BERNICE H POST	PUMP	IR	2.92	06/06/1974	A 13943	
SCHNUERLE & SCHNUERLE	PUMP	IR	.40	12/27/1976	A 14734 R P-467	K
S: 16 T: 1 R: 16W FRANKLIN ROGER GRUWELL	PUMP	IR	1.00	04/26/1948	A 4250	
ROGER GRUWELL	PUMP	IR	.45	05/25/1957	A 9507	
ROGER GRUWELL	PUMP	IR	.69	01/12/1981	A 15745	
S: 15 T: 1 R: 16W FRANKLIN RONALD & CHRISTINE SINDT	PUMP	IR	.93	02/13/1973	A 12803	
S: 10 T: 1 R: 16W FRANKLIN KAHRS FARMS, INC	PUMP	IR	.75	04/15/1948	A 3134	
MARIE JACKSON	PUMP	IR	1.39	12/03/1975	A 13889	
<u>REBECCA CREEK</u>						
S: 26 T: 1 R: 16W FRANKLIN LOY DRAKE	PUMP	IR	.71	07/26/1974	A 13106	
<u>REPUBLICAN RIVER</u>						
S: 12 T: 1 R: 16W FRANKLIN DONALD L KENNEDY	PUMP	IR	1.36	01/14/1972	A 12485	
MAX L BONHAM	PUMP	IR	.43	08/16/1979	A 15556	
S: 1 T: 1 R: 16W FRANKLIN BEAN, DUNN & DUNN	PUMP	IR	.36	01/19/1940	A 3079	
<u>COTTONWOOD CREEK, BIG</u>						
S: 36 T: 2 R: 16W FRANKLIN ROBERT O & ELEANOR M CARLSON	PUMP	IR	.17	11/17/1976	A 14563	
<u>REPUBLICAN RIVER</u>						
S: 6 T: 1 R: 15W FRANKLIN DONALD D DUNN	PUMP	IR	.42	04/27/1954	A 6244	

SURFACE WATER RIGHTS DATA  
CLAIMS, APPLICATIONS, AND APPROPRIATIONS IN DOWNSTREAM ORDER  
DIVISION NO. 18

SOURCE LOCATION APPROPRIATOR	CARRIER GAGE	USE	GRANT IN CFS/AF	DATE OF PRIORITY	DOCKET/ APP. NUMBER	ANNOA. FT. NT.
<u>REPUBLICAN RIVER</u>						
S: 7 T: 1 R: 15W FRANKLIN BONNIE KAHR'S	PUMP	IR	.78	01/22/1940	A 3081	
S: 8 T: 1 R: 15W FRANKLIN KAHR'S FARMS, INC	PUMP	IR	.44	07/30/1953	A 5429	
<u>COTTONWOOD CREEK, LITTLE</u>						
S: 6 T: 1 R: 15W FRANKLIN LINDY D GARDNER	PUMP	IR	.24	03/03/1949	A 4445	
LINDY D GARDNER	GARDNER CANAL	IR	1.14	03/20/1922	A 1647	
<u>REPUBLICAN RIVER</u>						
S: 8 T: 1 R: 15W FRANKLIN KAHR'S FARMS, INC	PUMP	IR	.21	05/03/1978	A 15251A	
LOY DRAKE	PUMP	IR	.15	05/03/1978	A 15251B	
S: 9 T: 1 R: 15W FRANKLIN LOY DRAKE	PUMP	IR	.34	06/03/1992	A 17191	
S: 8 T: 1 R: 15W FRANKLIN K & H FARMS, INC	PUMP	IR	1.18	06/25/1953	A 5363	
LOY DRAKE	PUMP	IR	.06	02/09/1950	A 4590	K
S: 10 T: 1 R: 15W FRANKLIN KAHR'S FARMS, INC	PUMP	IR	.07	07/06/1990	A 16998	
S: 2 T: 1 R: 15W FRANKLIN KAHR'S FARMS, INC	PUMP	IR	.33	10/05/1953	A 5626	K
<u>VINING CREEK</u>						
S: 28 T: 2 R: 15W FRANKLIN BONHAM FARMS, INC	JAMES CANAL	IR	.21	02/28/1935	A 2521	
BONHAM FARMS, INC	JAMES RESERVOIR	ST	22.00AF	09/28/1935	A 2559	
<u>JAMES RESERVOIR</u>						
S: 28 T: 2 R: 15W FRANKLIN BONHAM FARMS, INC	JAMES CANAL	SI		09/28/1935	A 2719	A-2521
BONHAM FARMS, INC	JAMES CANAL	SO		10/31/1940	A 3318	
<u>VINING CREEK</u>						
S: 28 T: 2 R: 15W FRANKLIN BONHAM FARMS, INC	JAMES RESERVOIR	SS	13.00AF	06/25/1946	A 3920	A-2559 A
<u>JAMES RESERVOIR</u>						
S: 28 T: 2 R: 15W FRANKLIN BONHAM FARMS, INC	JAMES CANAL	SO		08/23/1979	A 15572	
BONHAM FARMS, INC	JAMES CANAL	SI		08/23/1979	A 15572	A-3318
<u>REPUBLICAN RIVER, TRIB. TO</u>						
S: 4 T: 1 R: 15W FRANKLIN KENNETH KAHR'S	PUMP	IR	.43	04/04/1975	A 13529	
<u>REPUBLICAN RIVER</u>						
S: 1 T: 1 R: 15W FRANKLIN THOMAS C YELKEN	PUMP	IR	1.14	08/20/1979	A 15562	

SURFACE WATER RIGHTS DATA  
CLAIMS, APPLICATIONS, AND APPROPRIATIONS IN DOWNSTREAM ORDER  
DIVISION NO. 1B

SOURCE LOCATION APPROPRIATOR	CARRIER GAGE	USE	GRANT IN CFS/AF	DATE OF PRIORITY	DOCKET/ APP. NUMBER	ANNOA. FT. NT.
<u>GENTER CREEK</u>						
S: 1 T: 4 R: 17W HARLAN JAMES L REISS	PUMP	IR	1.20	09/16/1969	A 11797	
S: 32 T: 4 R: 16W FRANKLIN RICHARD SCHEPLER ET AL	PUMP	IR	.62	01/03/1977	A 14621	
<u>GENTER CREEK TRIB. TO</u>						
S: 33 T: 4 R: 16W FRANKLIN EUGENE R JEANNE ORTGIESEN	PUMP	IR	3.24	09/05/1975	A 13796	
<u>GENTER CREEK</u>						
S: 10 T: 3 R: 16W FRANKLIN WAYNE FOUTS	PUMP	IR	.09	10/18/1971	A 12401	K
<u>GENTER CREEK TRIB. TO</u>						
S: 1 T: 3 R: 16W FRANKLIN WAYNE J GARRELTS	PUMP	IR	.71	02/22/1972	A 12513	
<u>GENTER CREEK</u>						
S: 22 T: 2 R: 15W FRANKLIN MAXIE J ROBINSON ET AL	PUMP	IR	1.24	05/19/1975	A 13585	
S: 26 T: 2 R: 15W FRANKLIN LEROY W HARMS	PUMP	IR	.54	12/18/1991	A 17137	
LEROY W HARMS	PUMP	IR	.63	04/13/1954	A 6175	
LEROY W HARMS	PUMP	IR	.19	12/29/1956	A 9865	
S: 35 T: 2 R: 15W FRANKLIN CRAIG BONHAM	PUMP	IR	.16	03/21/1990	A 16956	
CRAIG BONHAM	PUMP	IR	1.20	03/21/1990	A 16956	A-2691A D
S: 36 T: 2 R: 15W FRANKLIN THOMAS C YELKEN	PUMP	IR	.50	06/28/1973	A 12894	
<u>REPUBLICAN RIVER</u>						
S: 6 T: 1 R: 14W FRANKLIN WYVERN CLINE	PUMP	IR	.47	12/23/1950	A 4782	
<u>CALLIMET CREEK</u>						
S: 5 T: 1 R: 14W FRANKLIN RONALD M BOWMAN	PUMP	IR	.65	05/13/1991	A 17073	
<u>WALNUT RUN</u>						
S: 32 T: 2 R: 14W FRANKLIN GEORGE KLEEN	PUMP	IR	.36	06/10/1981	A 15889	
S: 31 T: 2 R: 14W FRANKLIN CHOQUETTE FARMS INC	PUMP	SI	.18	10/16/1991	A 17121	A-2691A D
CHOQUETTE FARMS INC	PUMP	IR	.03	10/16/1991	A 17121	K
<u>REPUBLICAN RIVER</u>						
S: 5 T: 1 R: 14W FRANKLIN JAY R ZIEGLER	PUMP	IR	1.51	03/07/1977	A 14774	
S: 4 T: 1 R: 14W FRANKLIN GUY PATTON	PUMP	IR	1.41	12/05/1967	A 11280	

SURFACE WATER RIGHTS DATA  
CLAIMS, APPLICATIONS, AND APPROPRIATIONS IN DOWNSTREAM ORDER  
DIVISION NO. 1B

SOURCE LOCATION APPROPRIATOR	CARRIER GAGE	USE	GRANT IN CFS/AF	DATE OF PRIORITY	DOCKET/ APP. NUMBER	ANNO. FT. NT.
<u>REPUBLICAN RIVER</u>						
S: 3 T: 1 R: 14W FRANKLIN R & J FARMS OF NEBRASKA, INC	PUMP	IR	.18	08/14/1957	A 9550	
BOSTWICK IRRIGATION DISTRICT	FRANKLIN PUMP CANAL	IR	.08	04/03/1946	A 2691BR	T-202
BOSTWICK IRRIGATION DISTRICT	FRANKLIN PUMP CANAL	IR	14.93	02/28/1948	A 4227	K
BOSTWICK IRRIGATION DISTRICT	FRANKLIN PUMP CANAL	IR	1.47	04/16/1954	A 6222	K
<u>ENDERS, STRUNK, HARLAN COUNTY, SWANSON AND HUGH BUTLER LAKE RESERVOIRS</u>						
S: 3 T: 1 R: 14W FRANKLIN BUREAU OF RECLAMATION	FRANKLIN PUMP CANAL	SI		04/16/1954	A 6225P	A-4227 K
BUREAU OF RECLAMATION	FRANKLIN PUMP CANAL	SI		04/16/1954	A 6225P	A-6222
BUREAU OF RECLAMATION	FRANKLIN PUMP CANAL	SI		04/16/1954	A 6225OR	T-203
<u>REPUBLICAN RIVER</u>						
S: 3 T: 1 R: 14W FRANKLIN BOSTWICK IRRIGATION DISTRICT	FRANKLIN PUMP CANAL	IR	.11	10/06/1966	A 10962	
<u>ENDERS, STRUNK, HARLAN COUNTY, SWANSON AND HUGH BUTLER LAKE RESERVOIRS</u>						
S: 3 T: 1 R: 14W FRANKLIN BUREAU OF RECLAMATION	FRANKLIN PUMP CANAL	SI		05/25/1978	A 15268	A-10962
<u>REPUBLICAN RIVER</u>						
S: 3 T: 1 R: 14W FRANKLIN BOSTWICK IRRIGATION DISTRICT	FRANKLIN PUMP CANAL	IR	.33	09/10/1982	A 16150	K
<u>ENDERS, STRUNK, HARLAN COUNTY, SWANSON AND HUGH BUTLER LAKE RESERVOIRS</u>						
S: 3 T: 1 R: 14W FRANKLIN BUREAU OF RECLAMATION	FRANKLIN PUMP CANAL	SI		10/21/1982	A 16158	A-16150 K
<u>REPUBLICAN RIVER</u>						
S: 3 T: 1 R: 14W FRANKLIN MCNIFF FAMILY PARTNERSHIP	PUMP	IR	1.14	10/21/1975	A 13836	
MCNIFF FAMILY PARTNERSHIP	PUMP	IR	1.84	05/16/1980	A 15647	
<u>LOVELY CREEK</u>						
S: 22 T: 2 R: 14W FRANKLIN KAHRS & SONS PARTNERSHIP	PUMP	IR	.69	09/24/1956	A 8851	
S: 26 T: 2 R: 14W FRANKLIN WILFORD WORMAN ESTATE	PUMP	IR	.69	02/19/1957	A 9224	
S: 35 T: 2 R: 14W FRANKLIN STEPHEN SIEL	PUMP	IR	.40	06/04/1992	A 17192	
<u>WORTHAM CREEK</u>						
S: 14 T: 1 R: 14W FRANKLIN R & J FARMS OF NEBRASKA, INC	SINDT RESERVOIR	ST	115.00AF	10/30/1944	A 3780	
<u>REPUBLICAN RIVER</u>						
S: 2 T: 1 R: 14W FRANKLIN R & J FARMS OF NEBRASKA, INC	PUMP	IR	1.57	04/09/1979	A 15447	
S: 1 T: 1 R: 14W FRANKLIN R & J FARMS OF NEBRASKA, INC	PUMP	IR	.33	08/04/1959	A 9744	K
S: 6 T: 1 R: 13W FRANKLIN RALPH & JOLENE SINDT	PUMP	IR	1.89	05/19/1965	A 10631	

SURFACE WATER RIGHTS DATA  
CLAIMS, APPLICATIONS, AND APPROPRIATIONS IN DOWNSTREAM ORDER  
DIVISION NO. 1B

SOURCE LOCATION APPROPRIATOR	CARRIER GAGE	USE	GRANT IN CFS/AF	DATE OF PRIORITY	DOCKET/ APP. NUMBER	ANNOA. FT. NT.
<u>REPUBLICAN RIVER</u>						
S: 5 T: 1 R: 13W FRANKLIN						
STEVEN R SINDT	PUMP	IR	2.33	03/29/1989	A 16765	
JAY R ZIEGLER	PUMP	IR	.36	08/07/1956	A 8728	K
<u>LOHFF CREEK</u>						
S: 19 T: 1 R: 13W FRANKLIN						
JACK K CLINE	PUMP	IR	2.73	05/13/1953	A 5316	
<u>REPUBLICAN RIVER</u>						
S: 4 T: 1 R: 13W FRANKLIN						
JAY R ZIEGLER	PUMP	IR	1.21	03/31/1989	A 16766	
<u>SCHOOL CREEK</u>						
S: 33 T: 1 R: 13W FRANKLIN						
HAWKINS EQUIPMENT CO	SOUTH RESERVOIR SULLIVAN	ST	103.90AF	08/29/1984	A 16328	
<u>SOUTH RESERVOIR SULLIVAN</u>						
S: 33 T: 1 R: 13W FRANKLIN						
HAWKINS EQUIPMENT CO	PUMP	SO		05/10/1985	A 16379	
<u>SCHOOL CREEK</u>						
S: 33 T: 1 R: 13W FRANKLIN						
HAWKINS EQUIPMENT CO	NORTH RESERVOIR SULLIVAN	ST	28.80AF	08/29/1984	A 16329	
S: 16 T: 1 R: 13W FRANKLIN						
GERALD H KUGLER	KUGLER RESERVOIR	ST	55.28AF	10/27/1961	A 9993	
S: 9 T: 1 R: 13W FRANKLIN						
DUANE & COLLEENE C MINNICK	PUMP	IR	.51	08/15/1974	A 13148	
<u>REPUBLICAN RIVER</u>						
S: 3 T: 1 R: 13W FRANKLIN						
GARY D HAMILTON	PUMP	IR	1.46	08/27/1953	A 5511	
<u>THOMPSON CREEK, WEST BRANCH</u>						
S: 32 T: 5 R: 15W KEARNEY						
MOTJIE CASPER	PUMP	IR	1.43	02/18/1976	A 14039	
<u>THOMPSON CREEK, WEST BRANCH, TRIB. TO</u>						
S: 8 T: 5 R: 15W KEARNEY						
ILLENE STRATMAN	PUMP	IR	.47	01/18/1979	A 15393	
S: 22 T: 5 R: 15W KEARNEY						
STRATMAN & DUNCAN	PUMP	IR	.33	01/18/1979	A 15394	
S: 35 T: 5 R: 15W KEARNEY						
RUDOLPH H STRATMAN	PUMP	IR	1.12	01/18/1979	A 15395	
<u>THOMPSON CREEK, WEST BRANCH</u>						
S: 10 T: 4 R: 15W FRANKLIN						
LOSCHEN FARMS, INC	PUMP	IR	.36	01/27/1977	A 14661	
<u>THOMPSON CREEK, WEST BRANCH, TRIB. TO</u>						
S: 8 T: 4 R: 14W FRANKLIN						
WILLIAM R NIELSEN	PUMP	IR	.84	07/27/1987	A 16578	



SURFACE WATER RIGHTS DATA  
CLAIMS, APPLICATIONS, AND APPROPRIATIONS IN DOWNSTREAM ORDER  
DIVISION NO. 1B

SOURCE LOCATION APPROPRIATOR	CARRIER GAGE	USE	GRANT IN CFS/AF	DATE OF PRIORITY	DOCKET/ APP. NUMBER	ANNO. FT. NT.
<u>SCHMIDT RESERVOIR</u>						
S: 27 T: 4 R: 14W FRANKLIN PHILIP VRANA	PUMP	SO		05/20/1993	A 17288	*
<u>THOMPSON CREEK, WEST BRANCH, TRIB. TO</u>						
S: 27 T: 4 R: 14W FRANKLIN THOMAS G SCHMIDT	SCHMIDT RESERVOIR	ST	29.70AF	05/20/1993	A 17287	
S: 15 T: 3 R: 15W FRANKLIN HAROLD ADAM	PUMP	IR	2.29	02/08/1977	A 14697	
S: 1 T: 3 R: 15W FRANKLIN NOBLE O JOHNSON	PUMP	IR	.71	07/02/1969	A 11744	
S: 13 T: 3 R: 15W FRANKLIN HAROLD ADAM	PUMP	IR	2.69	02/08/1977	A 14696	
EDWARD H DALLMANN FARMS LTD	PUMP	IR	.84	09/16/1976	A 14469	K
S: 11 T: 2 R: 14W FRANKLIN VICTOR SCHURMAN	PUMP	IR	.43	04/11/1975	A 13547	
<u>THOMPSON CREEK, EAST BRANCH</u>						
S: 4 T: 2 R: 13W FRANKLIN LEONARD V YELKEN	PUMP	IR	.35	07/21/1953	A 5403	
<u>THOMPSON CREEK</u>						
S: 10 T: 2 R: 13W FRANKLIN JAMES & BERNARD HOLMBERG	PUMP	IR	.11	07/24/1953	A 5408	
<u>CRYSTAL SPRINGS</u>						
S: 10 T: 2 R: 13W FRANKLIN JAMES & BERNARD HOLMBERG	CRYSTAL SPRINGS CANAL	IR	.28	08/17/1921	A 1615	
<u>THOMPSON CREEK</u>						
S: 15 T: 2 R: 13W FRANKLIN THOMAS E RUSSELL	PUMP	IR	1.14	07/18/1974	A 13085	
LYN & JOYCE KUGLER	PUMP	IR	1.14	02/10/1978	A 15180	
S: 22 T: 2 R: 13W FRANKLIN HAMILTON & GOODER	PUMP	IR	.93	07/18/1974	A 13084	
STAN ZALIKOWSKI	PUMP	IR	.31	08/06/1979	A 15541	
S: 27 T: 2 R: 13W FRANKLIN JOHN SCOTT ZIEGLER	PUMP	IR	.73	01/16/1935	A 2505	
CLARENCE H & JUNE E LAMMERS	PUMP	IR	.63	04/26/1957	A 9470	
S: 35 T: 2 R: 13W FRANKLIN WILLIAM A GOOSIC III	PUMP	IR	.11	01/09/1976	A 13929	#K
<u>THOMPSON CREEK AT RIVERTON, NE</u>						
<u>REPUBLICAN RIVER</u>						
S: 11 T: 1 R: 13W FRANKLIN RALPH A J PORTER	PUMP	IR	1.29	03/30/1981	A 15816	
<u>ROCK CREEK</u>						
S: 26 T: 1 R: 13W FRANKLIN HAWKINS EQUIPMENT CO	SOUTH RESERVOIR HOME	ST	45.70AF	08/29/1984	A 16326	

See "Use" definitions and footnotes on pages 115 and 116

SURFACE WATER RIGHTS DATA  
CLAIMS, APPLICATIONS, AND APPROPRIATIONS IN DOWNSTREAM ORDER  
DIVISION NO. 1B

SOURCE LOCATION APPROPRIATOR	CARRIER GAGE	USE	GRANT IN CFS/AF	DATE OF PRIORITY	DOCKET/APP. NUMBER	ANNTA. FT. NT.
<u>SOUTH RESERVOIR HOME</u>						
S: 26 T: 1 R: 13W FRANKLIN HAWKINS EQUIPMENT CO	PUMP	SO		05/08/1985	A 16377	
HAWKINS EQUIPMENT CO	PUMP	SI		05/08/1985	A 16377	A-15571
<u>ROCK CREEK</u>						
S: 27 T: 1 R: 13W FRANKLIN HAWKINS EQUIPMENT CO	NORTH RESERVOIR HOME PUMP	ST	65.90AF	08/29/1984	A 16327	
HAWKINS EQUIPMENT CO		IR	1.36	08/22/1979	A 15571	
<u>REPUBLICAN RIVER</u>						
S: 11 T: 1 R: 13W FRANKLIN RICHARD & JERRY BUSH	PUMP	IR	1.41	08/18/1972	A 12716	
S: 12 T: 1 R: 13W FRANKLIN ROBERT D MINNICK	PUMP	IR	1.53	12/12/1979	A 15602	
EDNA M ECKHARDT	PUMP	IR	.18	07/28/1954	A 6504	K
DENNIS L. ERKENBRACK	PUMP	IR	2.37	05/15/1991	A 17674	
S: 7 T: 1 R: 12W WEBSTER RUBY M. SCHARFF	PUMP	IR	.76	07/18/1953	A 5395	
S: 5 T: 1 R: 12W WEBSTER ALECK & JUNE ARNESON	PUMP	IR	.23	04/17/1933	A 2318	
ALECK & JUNE ARNESON	PUMP	IR	.25	03/11/1942	A 3558	
ALECK ARNESON	PUMP	IR	2.16	01/19/1972	A 12486	
ALECK ARNESON	PUMP	IR	.22	01/19/1972	A 12486	A-3558 D
<u>FARMERS CREEK WEST FORK</u>						
S: 17 T: 2 R: 12W WEBSTER CARL D MELINE	PUMP	IR	.48	08/08/1953	A 5450	
<u>FARMERS CREEK</u>						
S: 29 T: 2 R: 12W WEBSTER CARL D MELINE	PUMP	IR	.69	03/20/1973	A 12836	
ALETHA O HANSEN	PUMP	IR	.98	04/17/1969	A 11689	
<u>REPUBLICAN RIVER</u>						
S: 5 T: 1 R: 12W WEBSTER R & J FARMS OF NEBRASKA, INC	PUMP	IR	2.54	04/18/1973	A 12858	
<u>WALNUT CREEK</u>						
S: 32 T: 1 R: 12W WEBSTER CLARENCE A TALKINGTON ESTATE	PUMP	IR	1.14	04/20/1971	A 12227	K
CLARENCE A TALKINGTON ESTATE	TALKINGTON RESERVOIR NO.1	ST	.11AF	08/15/1978	A 15315	
<u>TALKINGTON RESERVOIR NO. 1</u>						
S: 32 T: 1 R: 12W WEBSTER CLARENCE A TALKINGTON ESTATE	PUMP	SO		08/15/1978	A 15316	
<u>WALNUT CREEK</u>						
S: 32 T: 1 R: 12W WEBSTER CLARENCE A TALKINGTON ESTATE	TALKINGTON RESERVOIR NO.2	ST	13.20AF	08/15/1978	A 15317	
CLARENCE A TALKINGTON ESTATE	TALKINGTON RESERVOIR NO.3	ST	30.00AF	08/15/1978	A 15319	

SURFACE WATER RIGHTS DATA  
CLAIMS, APPLICATIONS, AND APPROPRIATIONS IN DOWNSTREAM ORDER  
DIVISION NO. 1B

SOURCE LOCATION APPROPRIATOR	CARRIER GAGE	USE	GRANT IN CFS/AF	DATE OF PRIORITY	DOCKET/ APP. NUMBER	ANNO. FT. NT.
<u>TALKINGTON RESERVOIR NO. 2</u>						
S: 33 T: 1 R: 12W WEBSTER CLARENCE A, DALE & CLARENCE	TALKINGTON	PUMP				
S: 33 T: 1 R: 12W WEBSTER CLARENCE A, DALE & CLARENCE	TALKINGTON	PUMP		08/15/1978	A 15318	
<u>TALKINGTON RESERVOIR NO. 3</u>						
S: 33 T: 1 R: 12W WEBSTER CLARENCE A, DALE & CLARENCE	TALKINGTON	PUMP				
S: 33 T: 1 R: 12W WEBSTER CLARENCE A, DALE & CLARENCE	TALKINGTON	PUMP		08/15/1978	A 15320	
<u>WALNUT CREEK</u>						
S: 29 T: 1 R: 12W WEBSTER DENNIS D HOLTZEN		PUMP				
S: 29 T: 1 R: 12W WEBSTER DENNIS D HOLTZEN		PUMP	IR	02/25/1972	A 12522	K
S: 29 T: 1 R: 12W WEBSTER DENNIS D HOLTZEN		PUMP	IR	02/01/1983	A 16170	
<u>REPUBLICAN RIVER</u>						
S: 4 T: 1 R: 12W WEBSTER MARION A ARNESON		PUMP				
R & J FARMS OF NEBRASKA, INC		PUMP	IR	.84	10/26/1981	A 16011
R & J FARMS OF NEBRASKA, INC		PUMP	IR	1.24	06/07/1973	A 12884
ALECK ARNESON		PUMP	IR	1.20	02/12/1974	A 12981
S: 2 T: 1 R: 12W WEBSTER HAROLD E MITCHELL		PUMP	IR	.42	08/16/1979	A 15555
S: 2 T: 1 R: 12W WEBSTER HAROLD E MITCHELL		PUMP	IR	.29	03/30/1976	A 14127
S: 2 T: 1 R: 12W WEBSTER HAROLD E MITCHELL		PUMP	IR	.08	05/03/1955	A 7439
S: 2 T: 1 R: 12W WEBSTER BERNARD SPRAGUE ET AL		PUMP	IR	.19	10/27/1953	A 5676
S: 2 T: 1 R: 12W WEBSTER EUGENE D & SUSAN K WERNER		PUMP	IR	.33	04/17/1954	A 6227
S: 7 T: 1 R: 11W WEBSTER LEROY W THOM		PUMP	IR	4.16	04/12/1973	A 12856
S: 8 T: 1 R: 11W WEBSTER ROBERT C & CHARLES F REIHER		PUMP	IR	.49	04/15/1963	A 10177
S: 9 T: 1 R: 11W WEBSTER DELBERT LEWIS		PUMP	IR	1.36	08/31/1940	A 3248
<u>INDIAN CREEK</u>						
S: 20 T: 2 R: 11W WEBSTER HANSEN-WULF INC		PUMP	IR	.81	09/08/1978	A 15339
<u>REPUBLICAN RIVER</u>						
S: 10 T: 1 R: 11W WEBSTER MARY LOU MCCrackEN		PUMP	IR	1.36	11/29/1971	A 12450
S: 12 T: 1 R: 11W WEBSTER WILLIAM A LETSON		PUMP	IR	.72	06/20/1966	A 10869
S: 12 T: 1 R: 11W WEBSTER WILLIAM A LETSON		PUMP	IR	.11	10/27/1953	A 5677
S: 7 T: 1 R: 10W WEBSTER GEORGE E & JARALIE A SHUTE		PUMP	IR			K
S: 7 T: 1 R: 10W WEBSTER WILLIAM R & ELAINE C BEZLEY		PUMP	IR	.19	08/28/1940	A 3244
S: 5 T: 1 R: 10E WEBSTER FAITH WELTER		PUMP	IR	1.20	09/01/1987	A 16591
<u>CROOKED CREEK</u>						
S: 26 T: 2 R: 11W WEBSTER JEANETTE H JOHNSON		PUMP	IR	1.04	05/05/1975	A 13571
						K

See "Use" definitions and footnotes on pages 115 and 116

SURFACE WATER RIGHTS DATA  
CLAIMS, APPLICATIONS, AND APPROPRIATIONS IN DOWNSTREAM ORDER  
DIVISION NO. 1B

SOURCE LOCATION APPROPRIATOR	CARRIER GAGE	USE	GRANT IN CFS/AF	DATE OF PRIORITY	DOCKET/ APP. NUMBER	ANNO. FT. NT.
<u>REPUBLICAN RIVER</u>						
S: 4 T: 1 R: 10W WEBSTER VERLIN HARRIS	PUMP	IR	.98	09/26/1952	A 5038	T113 K
S: 9 T: 1 R: 10W WEBSTER BOWEN BROS. INC	PUMP	IR	1.17	08/03/1953	A 5439	K
S: 10 T: 1 R: 10W WEBSTER KENNETH L & KATHRYN BOWEN	PUMP	IR	.60	07/10/1989	A 16841	A-5439 D
S: 10 T: 1 R: 10W WEBSTER KENNETH L & KATHRYN BOWEN	PUMP	IR	.83	07/10/1989	A 16841	
S: 3 T: 1 R: 10W WEBSTER RASSER FARMS INC	RASSER BROTHERS CAMAL	IR	1.02	01/24/1934	A 2357	
S: 10 T: 1 R: 10W WEBSTER JAMES A ORD, JR	PUMP	IR	1.02	02/07/1948	A 4205	
<u>HICKS CREEK, TRIB. TO</u>						
S: 15 T: 1 R: 10W WEBSTER BOWEN BROS. INC	KENT RESERVOIR	ST	6.81AF	06/07/1962	A 10078	
<u>HICKS CREEK</u>						
S: 9 T: 1 R: 10W WEBSTER LEONARD O GRIFFITH	PUMP	IR	.04	04/05/1954	A 6163	K
<u>REPUBLICAN RIVER</u>						
S: 10 T: 1 R: 10W WEBSTER LARRY E & GLENDA M TIETJEN	PUMP	IR	.56	07/23/1953	A 5406	A-5406
LARRY TIETJEN	PUMP	IR	.52	09/04/1992	A 17221	
LARRY TIETJEN	PUMP	IR	.36	09/04/1992	A 17221	
S: 11 T: 1 R: 10W WEBSTER G EDWARD TIETJEN	PUMP	IR	.44	07/29/1953	A 5426	
S: 10 T: 1 R: 10W WEBSTER LARRY TIETJEN	PUMP	IR	.41	09/04/1992	A 17221	A-5426 D
S: 11 T: 1 R: 10W WEBSTER GERALD GLEASON	PUMP	IR	1.81	05/20/1966	A 10852	
<u>ELM CREEK</u>						
S: 21 T: 2 R: 10W WEBSTER DUANE STUECK	PUMP	IR	.67	03/04/1968	A 11354	
<u>ELM CREEK, TRIB. TO</u>						
S: 5 T: 2 R: 10W WEBSTER HARVEY GESTRING	GESTRING POND	ST	40.10AF	06/25/1968	A 11461	
<u>ELM CREEK</u>						
S: 22 T: 2 R: 10W WEBSTER WAYNE BONIFAS	PUMP	IR	.32	12/02/1955	A 8272	
<u>ELM CREEK, TRIB. TO</u>						
S: 21 T: 2 R: 10W WEBSTER UNIVERSITY OF NEBRASKA-LINCOLN	ELM CREEK RESERVOIR 21-B	ST	55.00AF	09/16/1993	A 17314	
<u>ELM CREEK</u>						
S: 27 T: 2 R: 10W WEBSTER GARY D RASSER	PUMP	IR	.35	05/10/1968	A 11418	

SURFACE WATER RIGHTS DATA  
CLAIMS, APPLICATIONS, AND APPROPRIATIONS IN DOWNSTREAM ORDER  
DIVISION NO. 1B

SOURCE LOCATION APPROPRIATOR	CARRIER GAGE	USE	GRANT IN CFS/AF	DATE OF PRIORITY	DOCKET/ APP. NUMBER	NOTA. FT. NT.
<u>ELM CREEK</u>						
S: 34 T: 2 R: 10W WEBSTER FRANCIS & MABEL M DOYLE	PUMP ELM CREEK AT AMBOY, NE	IR	.63	04/03/1968	A 11385	#
S: 3 T: 1 R: 10W WEBSTER BEATRICE B WATSON	PUMP	IR	.12	11/05/1954	A 6806	K
RASSER FARMS INC	RASSER BROTHERS CANAL	IR	.45	04/26/1939	A 2917	
BEATRICE B WATSON	PUMP	IR	.29	05/29/1964	A 10376	
S: 2 T: 1 R: 10W WEBSTER ORD BROTHERS	PUMP	IR	.82	02/07/1948	A 4206	K
S: 12 T: 1 R: 10W WEBSTER FREY BROTHERS	PUMP	IR	.27	05/02/1950	A 4665	K
FREY BROTHERS	PUMP	IR	.11	04/28/1956	A 8525	K
<u>REPUBLICAN RIVER</u>						
S: 12 T: 1 R: 10W WEBSTER PHILIP L GLEASON	PUMP	IR	.74	07/05/1988	A 16681	
S: 7 T: 1 R: 9W WEBSTER BOSTWICK IRRIGATION DISTRICT	SUPERIOR CANAL	IR	39.29	04/03/1946	A 2691CR	P-326 K
BOSTWICK IRRIGATION DISTRICT	SUPERIOR CANAL	IR	.06	02/26/1948	A 4221	K
BOSTWICK IRRIGATION DISTRICT	SUPERIOR CANAL	IR	1.86	04/16/1954	A 6223	K
<u>ENDERS, STRUNK, HARLAN COUNTY, SWANSON AND HUGH BUTLER LAKE RESERVOIRS</u>						
S: 7 T: 1 R: 9W WEBSTER BUREAU OF RECLAMATION	SUPERIOR CANAL	SI		04/16/1954	A 6225R	A-2691CR K
BUREAU OF RECLAMATION	SUPERIOR CANAL	SI		04/16/1954	A 6225R	A-6223
<u>REPUBLICAN RIVER</u>						
S: 7 T: 1 R: 9W WEBSTER BOSTWICK IRRIGATION DISTRICT	SUPERIOR CANAL	IR	.64	04/24/1959	A 9723	K
BOSTWICK IRRIGATION DISTRICT	SUPERIOR CANAL	IR	.70	12/30/1960	A 9875	
BOSTWICK IRRIGATION DISTRICT	SUPERIOR CANAL	IR	1.04	10/06/1966	A 10966	K
<u>ENDERS, STRUNK, HARLAN COUNTY, SWANSON AND HUGH BUTLER LAKE RESERVOIRS</u>						
S: 7 T: 1 R: 9W WEBSTER BUREAU OF RECLAMATION	SUPERIOR CANAL	SI		11/13/1974	A 13271	A-9723 K
BUREAU OF RECLAMATION	SUPERIOR CANAL	SI		11/13/1974	A 13271	A-9875 K
BUREAU OF RECLAMATION	SUPERIOR CANAL	SI		11/13/1974	A 13271	A-10966 K
<u>REPUBLICAN RIVER</u>						
S: 11 T: 1 R: 9W WEBSTER BOSTWICK IRRIGATION DISTRICT	SUPERIOR CANAL	IR	1.67	05/05/1982	A 16100	
<u>ENDERS, STRUNK, HARLAN COUNTY, SWANSON AND HUGH BUTLER LAKE RESERVOIRS</u>						
S: 7 T: 1 R: 9W WEBSTER BUREAU OF RECLAMATION	SUPERIOR CANAL	SI		05/20/1982	A 16107	A-16100
<u>REPUBLICAN RIVER</u>						
S: 7 T: 1 R: 9W WEBSTER BOSTWICK IRRIGATION DISTRICT	COURTLAND CANAL	IR	11.95	02/26/1948	A 4222	K
BOSTWICK IRRIGATION DISTRICT	COURTLAND CANAL	IR	.84	04/16/1954	A 6224	K

See "Use" definitions and footnotes on pages 115 and 116

SURFACE WATER RIGHTS DATA  
CLAIMS, APPLICATIONS, AND APPROPRIATIONS IN DOWNSTREAM ORDER  
DIVISION NO. 1B

SOURCE LOCATION APPROPRIATOR	CARRIER GAGE	USE	GRANT IN CFS/AF	DATE OF PRIORITY	DOCKET/ APP. NUMBER	ANNO. FT. NT.
<u>ENDERS, STRUNK, HARLAN COUNTY AND SWANSON RESERVOIRS</u>						
S: 7 T: 1 R: 9W WEBSTER						
BUREAU OF RECLAMATION	COURTLAND CANAL	SI		04/16/1954	A 6225S	A-4222 K
BUREAU OF RECLAMATION	COURTLAND CANAL	SI		04/16/1954	A 6225S	A-6224 K
<u>REPUBLICAN RIVER</u>						
S: 7 T: 1 R: 9W WEBSTER						
BOSTWICK IRRIGATION DISTRICT	COURTLAND CANAL	IR	1.94	10/06/1966	A 10963	K
BOSTWICK IRRIGATION DISTRICT	COURTLAND CANAL	IR	.49	09/20/1974	A 13210	K
<u>ENDERS, STRUNK, HARLAN COUNTY, SWANSON AND HUGH BUTLER LAKE RESERVOIRS</u>						
S: 7 T: 1 R: 9W WEBSTER						
BUREAU OF RECLAMATION	COURTLAND CANAL	SI		11/13/1974	A 13270	A-10963 K
<u>REPUBLICAN RIVER</u>						
S: 7 T: 1 R: 9W WEBSTER						
BOSTWICK IRRIGATION DISTRICT	COURTLAND CANAL	IR	.70	09/10/1982	A 16149	K#
	COURTLAND CANAL AT NEBRASKA-KANSAS STATE LINE					
<u>ENDERS, STRUNK, HARLAN COUNTY, SWANSON AND HUGH BUTLER LAKE RESERVOIRS</u>						
S: 7 T: 1 R: 9W WEBSTER						
BUREAU OF RECLAMATION	COURTLAND CANAL	SI		10/21/1983	A 16157	A-13210 K
BUREAU OF RECLAMATION	COURTLAND CANAL	SI		10/21/1983	A 16157	A-16149 K
<u>REPUBLICAN RIVER</u>						
S: 8 T: 1 R: 9W WEBSTER						
FLOYD L & EDYTHE SHIPMAN	PUMP	IR	1.76	10/09/1950	A 4753	
S: 9 T: 1 R: 9W WEBSTER						
RICKY HOWELL	PUMP	IR	.57	02/18/1957	A 9213	
<u>REPUBLICAN RIVER, TRIB. TO</u>						
S: 17 T: 1 R: 9W WEBSTER						
OHMSTEDE HEIRS	OHMSTEDE RESERVOIR	ST	236.00AF	08/31/1946	A 3951	
<u>OHMSTEDE RESERVOIR</u>						
S: 17 T: 1 R: 9W WEBSTER						
OHMSTEDE HEIRS	OHMSTEDE CANAL	SI		08/31/1946	A 3952	A-6224
OHMSTEDE HEIRS	OHMSTEDE CANAL	SI		08/31/1946	A 3952	A-10963
OHMSTEDE HEIRS	OHMSTEDE CANAL	SO		08/31/1946	A 3952	
<u>REPUBLICAN RIVER</u>						
S: 9 T: 1 R: 9W WEBSTER						
BRYCE & FRANCES OHMSTEDE	PUMP	IR	.41	12/04/1953	A 5771	K
BRYCE & FRANCES OHMSTEDE	PUMP	IR	.33	07/21/1953	A 5404	#
	REPUBLICAN RIVER AT GUIDE ROCK, NE					
S: 15 T: 1 R: 9W WEBSTER						
WALTER CROZIER	PUMP	IR	.15	11/14/1947	A 4143	
S: 16 T: 1 R: 8W NUCKOLLS						
HAROLD & CLAUD THOMPSON	PUMP	IR	.08	04/14/1949	A 4463	K
S: 17 T: 1 R: 8W NUCKOLLS						
JOSEPH & CHRISTINA P. BARNASON	PUMP	IR	6.55	11/03/1969	A 11820	

SURFACE WATER RIGHTS DATA  
CLAIMS, APPLICATIONS, AND APPROPRIATIONS IN DOWNSTREAM ORDER  
DIVISION NO. 1B

SOURCE LOCATION APPROPRIATOR	CARRIER GAGE	USE	GRANT IN CFS/AF	DATE OF PRIORITY	DOCKET/ APP. NUMBER	ANNOA. FT. NT.
<u>GIMLET CREEK TRIB. TO</u>						
S: 28 T: 1 R: 8W NUCKOLLS THOMPSON & JOHNSTON BROTHERS	JOHNSTON & THOMPSON RES.	ST	36.30AF	06/23/1967	A 11184	
<u>REPUBLICAN RIVER</u>						
S: 21 T: 1 R: 8W NUCKOLLS BOB KEIFER ETAL	PUMP	IR	3.17	12/22/1930	A 2167	K
S: 16 T: 1 R: 8W NUCKOLLS RICHARD L & MARGARET SUND	PUMP	IR	2.36	11/03/1969	A 11820 R P-407	
<u>BEAVER CREEK</u>						
S: 14 T: 2 R: 9W WEBSTER JAKE KINDSCHER	PUMP	IR	.37	04/09/1956	A 8467	
<u>REPUBLICAN RIVER</u>						
S: 22 T: 1 R: 8W NUCKOLLS ROBERT A STRNAD	PUMP	IR	.49	07/29/1980	A 15691	
S: 30 T: 1 R: 7W NUCKOLLS SCULLY ESTATES LIMITED PARTNERSHIP (THE)	PUMP	IR	.30	03/23/1957	A 9396	
S: 29 T: 1 R: 7W NUCKOLLS BAIRD TRUST & SAMUEL P BAIRD	PUMP	IR	1.39	05/24/1955	A 7586	
BAIRD TRUST & SAMUEL P BAIRD	PUMP	IR	1.38	03/07/1956	A 8401 A-7586	D
S: 28 T: 1 R: 7W NUCKOLLS SCULLY ESTATES LIMITED PARTNERSHIP (THE)	PUMP	IR	1.73	08/12/1953	A 5468	
LOREN AHRENS	PUMP	IR	.41	08/12/1953	A 5468 R P-436	
S: 27 T: 1 R: 7W NUCKOLLS IDEAL CEMENT COMPANY	PUMP NO. 1	MF	9.50	09/10/1947	A 4109	
IDEAL BASIC INDUSTRIES, INC	PUMP NO. 2	MF	2.00	09/10/1947	A 4109 R P-425	
S: 34 T: 1 R: 7W NUCKOLLS FRANK, A CRAIG, & P D JONES	PUMP	IR	1.67	02/26/1948	A 4222 R P-385	K
S: 27 T: 1 R: 7W NUCKOLLS SULLIVAN DAIRY, INC	PUMP	IR	.19	07/30/1968	A 11520	
S: 35 T: 1 R: 7W NUCKOLLS HOWARD M GRILLY	MENDELL CANAL	IR	.21	09/07/1932	A 2283	K
<u>REPUBLICAN RIVER TRIB. TO</u>						
S: 33 T: 1 R: 7W NUCKOLLS HARRY JENSEN	PUMP	IR	1.26	05/28/1971	A 12285	
<u>REPUBLICAN RIVER</u>						
S: 35 T: 1 R: 7W NUCKOLLS DENNY K & ADELINE R MEYER	PUMP	IR	.87	08/26/1940	A 3240 R P-303	
<u>LOST CREEK TRIB. TO</u>						
S: 21 T: 2 R: 7W NUCKOLLS FRED H SCHIERMEYER	SCHIERMEYER RESERVOIR	ST	68.30AF	11/10/1971	A 12425	
<u>SCHIERMEYER RESERVOIR</u>						
S: 21 T: 2 R: 7W NUCKOLLS FRED H SCHIERMEYER	PUMP	SO		02/04/1972	A 12499	

See "Use" definitions and footnotes on pages 115 and 116

SURFACE WATER RIGHTS DATA  
CLAIMS, APPLICATIONS, AND APPROPRIATIONS IN DOWNSTREAM ORDER  
DIVISION NO. 1B

SOURCE LOCATION APPROPRIATOR	CARRIER GAGE	USE	GRANT IN CFS/AF	DATE OF PRIORITY	DOCKET/ APP. NUMBER	ANNOA. FT. NT.
<u>LOST CREEK TRIBUT. TO</u>						
S: 15 T: 2 R: 7W NUCKOLLS CHESTER B GEBHARDS	GEBHARDS RESERVOIR	ST	48.30AF	08/15/1967	A 11226	
<u>LOST CREEK</u>						
S: 23 T: 1 R: 7W NUCKOLLS MILAN HANSEN	PUMP	IR	.41	02/18/1992	A 17143	
<u>REPUBLICAN RIVER</u>						
S: 31 T: 1 R: 6W NUCKOLLS FLOYD R BUTLER	PUMP	IR	.59	09/03/1940	A 3252	R P-329
FLOYD R BUTLER	PUMP	IR	.03	05/09/1941	A 3443	R
FLOYD R BUTLER	PUMP	IR	.59	03/15/1956	A 8422	R A3252P329D
FLOYD R BUTLER	PUMP	IR	.03	03/15/1956	A 8422	R A3443P329D
<u>BLAKELY CREEK TRIBUT. TO</u>						
S: 30 T: 2 R: 6W NUCKOLLS BILL HILL	BILL HILL RESERVOIR	ST	33.20AF	06/23/1986	A 16501	
<u>LOST CREEK TRIBUT. TO</u>						
S: 23 T: 2 R: 7W NUCKOLLS DALE FRAHM	FRAHM RESERVOIR	ST	30.70AF	05/15/1985	A 16381	
<u>BLAKELY CREEK</u>						
S: 12 T: 1 R: 7W NUCKOLLS SUPERIOR COUNTRY CLUB	PUMP	IR	.86	06/18/1973	A 12885	
<u>OAK CREEK</u>						
S: 31 T: 2 R: 6W NUCKOLLS GEORGE HIGER JR	HIGER RESERVOIR	ST	76.40AF	08/07/1968	A 11527	
<u>HIGER RESERVOIR</u>						
S: 31 T: 2 R: 6W NUCKOLLS GEORGE HIGER JR	PUMP	SO		06/23/1969	A 11735	
<u>REPUBLICAN RIVER</u>						
S: 31 T: 1 R: 6W NUCKOLLS RUTH BROWN	PUMP	IR	.31	04/09/1991	A 17065	D
RUTH BROWN	PUMP	IR	.85	04/09/1991	A 17065	A-2691CR D
S: 32 T: 1 R: 6W NUCKOLLS MARY KALDAHL	PUMP	IR	1.07	12/23/1980	A 15741	
JOHN KALDAHL	PUMP	IR		03/22/1994	A 17359	*
<u>VALLEY HOME CREEK</u>						
S: 33 T: 1 R: 6W NUCKOLLS GRACE ERICKSON	SAUL RESERVOIR	ST	8.00AF	08/09/1951	A 4897	
<u>SAUL RESERVOIR</u>						
S: 33 T: 1 R: 6W NUCKOLLS GRACE ERICKSON	PUMP	SI		08/23/1951	A 4957	A-2691CR
<u>BELL CREEK</u>						
S: 33 T: 1 R: 6W NUCKOLLS MASON, KATHLEEN & WILMA ELY	PUMP	IR	1.87	03/04/1977	A 14773	



SURFACE WATER RIGHTS DATA  
CLAIMS, APPLICATIONS, AND APPROPRIATIONS IN DOWNSTREAM ORDER  
DIVISION NO. 1B

SOURCE LOCATION APPROPRIATOR	CARRIER GAGE	USE	GRANT IN CFS/AF	DATE OF PRIORITY	DOCKET/ APP. NUMBER	ANNOA. FT. NT.
<u>BELL CREEK</u> S: 34 T: 1 R: 6W NUCKOLLS C R POTTER ESTATE	PUMP	IR	.28	03/26/1956	A 7494	
<u>CROSBY CREEK, TRIB. TO</u> S: 23 T: 1 R: 6W NUCKOLLS JAMES L MILLER	NELSON RESERVOIR	ST	24.98AF	08/07/1961	A 9966	
<u>NELSON RESERVOIR</u> S: 23 T: 1 R: 6W NUCKOLLS JAMES L MILLER	PUMP	SO		10/17/1962	A 10117	
<u>CROSBY CREEK, TRIB. TO</u> S: 15 T: 1 R: 6W NUCKOLLS HOWARD BLACKSTONE	BLACKSTONE RESERVOIR	ST	45.15AF	06/16/1971	A 12297	
<u>BLACKSTONE RESERVOIR</u> S: 15 T: 1 R: 6W NUCKOLLS HOWARD BLACKSTONE	PUMP	SO		06/21/1973	A 12889	
<u>CROSBY CREEK</u> S: 27 T: 1 R: 6W NUCKOLLS JOHN W MCNULTY	PUMP	IR	.48	04/19/1977	A 14914	A-2691CR D
S: 34 T: 1 R: 6W NUCKOLLS A H & MINA KOTTMEYER	PUMP	IR	.40	05/04/1955	A 7443	#
<u>REPUBLICAN RIVER, TRIB. TO</u> S: 5 T: 1 R: 5W NUCKOLLS MARTIN TIETJEN	TIETJEN RESERVOIR	ST	99.60AF	06/03/1985	A 16389	
<u>TIETJEN RESERVOIR</u> S: 5 T: 1 R: 5W NUCKOLLS MARTIN TIETJEN	PUMP	SO		05/01/1984	A 16296	
<u>REPUBLICAN RIVER, TRIB. TO</u> S: 33 T: 1 R: 5W NUCKOLLS JAMES A CALDER	JAMES A CALDER RESERVOIR	ST	28.70AF	06/02/1970	A 11953	

See "Use" definitions and footnotes on pages 115 and 116

SURFACE WATER RIGHTS DATA  
CLAIMS, APPLICATIONS, AND APPROPRIATIONS IN DOWNSTREAM ORDER  
DIVISION NO. 1C

SOURCE LOCATION APPROPRIATOR	CARRIER GAGE	USE	GRANT IN CFS/AF	DATE OF PRIORITY	DOCKET/ APP. NUMBER	ANNOA. FT. NT.
<u>BLUE RIVER, LITTLE</u> S: 18 T: 5 R: 14W KEARNEY SIDNEY M PAULSEN	PUMP	IR	.65	02/18/1987	A 16541	
<u>BLUE RIVER, LITTLE, TRIB. TO</u> S: 33 T: 5 R: 14W KEARNEY JANE W OLSON & CHILDREN PARTNERSHIP	OLSON RESERVOIR	ST	36.60AF	11/06/1973	A 12957	
<u>OLSON RESERVOIR</u> S: 33 T: 5 R: 14W KEARNEY JANE W OLSON & CHILDREN PARTNERSHIP	PUMP	SO		01/03/1974	A 12967	
<u>BLUE RIVER, LITTLE, TRIB. TO</u> S: 25 T: 5 R: 14W KEARNEY GILBERT NELSON	NELSON RESERVOIR	ST	61.90AF	11/06/1972	A 12761	
<u>NELSON RESERVOIR</u> S: 25 T: 5 R: 14W KEARNEY GILBERT NELSON	PUMP	SO		02/26/1974	A 12988	
GARNET DALLMANN	PUMP	SO		05/23/1974	A 13036	
<u>SAND CREEK, TRIB. TO</u> S: 6 T: 6 R: 14W KEARNEY MADSEN FAMILY LIMITED PARTNERSHIP	PUMP	IR	.79	04/26/1988	A 16641	&
S: 3 T: 6 R: 14W KEARNEY HERBERT NIELSEN	NIELSEN RESERVOIR	ST	18.00AF	01/14/1970	A 11850	
S: 18 T: 6 R: 14W KEARNEY EVON HUBERT	HUBERT RESERVOIR	ST	66.59AF	09/21/1962	A 10107	
S: 17 T: 6 R: 14W KEARNEY DONIVAN R FAVINGER	PUMP	IR	.37	07/29/1986	A 16513	&
S: 16 T: 6 R: 14W KEARNEY MARLIN G BECK	PUMP	IR	.97	11/01/1978	A 15359	&
S: 9 T: 6 R: 14W KEARNEY RICHARD BECK	PUMP	IR	1.42	08/19/1977	A 15084	&
<u>SAND CREEK</u> S: 9 T: 6 R: 13W KEARNEY HAROLD R JOHNSON	PUMP	IR	.43	01/16/1979	A 15390	
S: 11 T: 6 R: 13W KEARNEY CLAYTON BERKEYFILE	PUMP	IR	.71	03/31/1977	A 14869	
<u>SAND CREEK, TRIB. TO</u> S: 10 T: 5 R: 14W KEARNEY HAROLD WARP	WARP RESERVOIR	ST	76.24AF	06/08/1964	A 10381	
S: 2 T: 5 R: 14W KEARNEY JOE A MILLER	PUMP	IR	.57	11/09/1970	A 12111	&
JOE A MILLER	PUMP	IR	.57	11/09/1970	A 12110	&
S: 12 T: 5 R: 14W KEARNEY W E HIEB	HIEB RESERVOIR	ST	15.10AF	06/17/1971	A 12298	
S: 19 T: 5 R: 13W KEARNEY ELMER CHRISTENSEN	CHRISTENSEN RESERVOIR	ST	65.30AF	09/17/1973	A 12942	

SURFACE WATER RIGHTS DATA  
CLAIMS, APPLICATIONS, AND APPROPRIATIONS IN DOWNSTREAM ORDER  
DIVISION NO. 1C

SOURCE LOCATION APPROPRIATOR	CARRIER GAGE	USE	GRANT IN CFS/AF	DATE OF PRIORITY	DOCKET/ APP. NUMBER	ANNO. FT. NT.
<u>CHRISTENSEN RESERVOIR</u> S: 19 T: 5 R: 13W KEARNEY ELMER CHRISTENSEN	PUMP	SO		10/16/1973	A 12953	
<u>SAND CREEK TRIB. TO</u> S: 18 T: 5 R: 13W KEARNEY DONALD R JOHNSON	PUMP	IR	.28	09/28/1973	A 12948	
S: 18 T: 5 R: 13W KEARNEY MELVIN E WERNER	PUMP	IR	.36	03/13/1963	A 10159	
S: 27 T: 6 R: 13W KEARNEY VERGIE I PETERSEN ESTATE	PETERSEN RESERVOIR	ST	46.00AF	05/16/1975	A 13583	
<u>SAND CREEK SOUTH BRANCH</u> S: 35 T: 6 R: 13W KEARNEY JERRY LUTKEMEIER	PUMP	IR	.39	05/13/1993	A 17285	
<u>PETERSEN RESERVOIR</u> S: 27 T: 6 R: 13W KEARNEY VERGIE I PETERSEN ESTATE	PUMP	SO		07/01/1976	A 14295	
<u>SAND CREEK</u> S: 34 T: 6 R: 12W ADAMS GERALD D & MARGARET P HARTMAN	PUMP	IR	1.17	04/11/1975	A 13546	K
<u>SAND CREEK TRIB. TO</u> S: 14 T: 5 R: 12W ADAMS C & J FARMS INC	PUMP	IR	.35	01/24/1972	A 12492	K&
JACK D JENSEN	JENSEN RESERVOIR	ST	6.90AF	05/30/1973	A 12874	
<u>JENSEN RESERVOIR</u> S: 14 T: 5 R: 12W ADAMS JACK D JENSEN	PUMP	SO		05/30/1973	A 12875	&
<u>SAND CREEK TRIB. TO</u> S: 13 T: 5 R: 12W ADAMS HAROLD D SHAW	SHAW RESERVOIR	ST	42.50AF	02/13/1969	A 11647	
<u>COTTONWOOD CREEK TRIB. TO</u> S: 4 T: 7 R: 13W KEARNEY MICHAEL L & CHERYL L RYAN	PUMP	IR	2.97	12/21/1978	A 15376	&
S: 23 T: 7 R: 13W KEARNEY JAMES MEISENBACH	PUMP	IR	.25	11/06/1978	A 15361	
S: 3 T: 6 R: 12W ADAMS SHURIGAR BROTHERS	SHURIGAR BROTHERS LAKE	ST	128.00AF	03/14/1968	A 11371	
<u>COTTONWOOD CREEK</u> S: 10 T: 6 R: 12W ADAMS LARRY & SHERYL SNYDER	PUMP	IR	.17	03/16/1973	A 12829	K
<u>COTTONWOOD CREEK TRIB. TO</u> S: 13 T: 6 R: 12W ADAMS HENRY, VIVIAN & ALTA VAKOC	LARRY SNYDER RESERVOIR	ST	18.22AF	11/19/1991	A 17128	
S: 11 T: 6 R: 12W ADAMS LARRY & SHERYL SNYDER	LUKOW RESERVOIR	ST	23.10AF	04/19/1974	A 13022	

See "Use" definitions and footnotes on pages 115 and 116

SURFACE WATER RIGHTS DATA  
 CLAIMS, APPLICATIONS, AND APPROPRIATIONS IN DOWNSTREAM ORDER  
 DIVISION NO. 1C

SOURCE LOCATION APPROPRIATOR	CARRIER GAGE	USE	GRANT IN CFS/AF	DATE OF PRIORITY	DOCKET/ APP. NUMBER	ANNOTA. FT. NT.
<u>LUKOW RESERVOIR</u>						
S: 11 T: 6 R: 12W ADAMS						
LARRY & SHERYL SNYDER	PUMP	SO		04/19/1974	A 13023	
LARRY & SHERYL SNYDER	PUMP	SO		03/16/1976	A 14101	
<u>COTTONWOOD CREEK, TRIB. TO</u>						
S: 19 T: 6 R: 11W ADAMS						
EUGENE HEMBERGER	PUMP	IR	1.51	01/15/1976	A 13941	&
S: 5 T: 5 R: 11W ADAMS						
WENDELL JOHNSON	WENDELL JOHNSON RESERVOIR	ST	27.00AF	05/31/1988	A 16653	
<u>BLUE RIVER, LITTLE, TRIB. TO</u>						
S: 34 T: 6 R: 11W ADAMS						
EUGENE C & MARJORIE C PARR	PUMP	IR	.66	03/28/1972	A 12566	
<u>BLUE RIVER, LITTLE</u>						
S: 33 T: 6 R: 10W ADAMS						
ROYCE REHTUS	PUMP	IR	.11	05/24/1956	A 8582	K
<u>SCOTT CREEK, TRIB. TO</u>						
S: 8 T: 6 R: 11W ADAMS						
NORBERT PARR	PUMP	IR	.77	07/12/1976	A 14314	&
S: 17 T: 6 R: 11W ADAMS						
WILLIAM TRAUSCH	TRAUSCH RESERVOIR	ST	16.00AF	11/23/1981	A 16022	
<u>TRAUSCH RESERVOIR</u>						
S: 17 T: 6 R: 11W ADAMS						
WILLIAM TRAUSCH	PUMP	SO		04/27/1983	A 16191	
<u>SCOTT CREEK</u>						
S: 16 T: 6 R: 11W ADAMS						
JOEL L ZUBROD	PUMP	IR	.67	01/31/1963	A 10143	
BERNARD L PARR	PUMP	IR	.49	07/11/1972	A 12684	
<u>SCOTT CREEK, TRIB. TO</u>						
S: 10 T: 6 R: 11W ADAMS						
ELMER TRAUSCH	ELMER TRAUSCH RESERVOIR	ST	8.60AF	05/11/1978	A 15254	
<u>TRAUSCH, ELMER, RESERVOIR</u>						
S: 10 T: 6 R: 11W ADAMS						
ELMER TRAUSCH	PUMP	SO		05/11/1978	A 15253	&
<u>SCOTT CREEK, TRIB. TO</u>						
S: 15 T: 6 R: 11W ADAMS						
MARIE WRIGHT	PUMP	IR	.41	07/08/1975	A 13647	&
S: 23 T: 6 R: 11W ADAMS						
RICHARD KLEIN	PUMP	IR	.23	08/04/1972	A 12707	K&
<u>SCOTT CREEK</u>						
S: 24 T: 6 R: 11W ADAMS						
DENNIS L RIESE	PUMP	IR	.74	01/09/1976	A 13928	
<u>SCOTT CREEK, TRIB. TO</u>						
S: 13 T: 6 R: 11W ADAMS						
DUANE OCHSNER	PUMP	IR	.31	05/13/1971	A 12259	&

SURFACE WATER RIGHTS DATA  
CLAIMS, APPLICATIONS, AND APPROPRIATIONS IN DOWNSTREAM ORDER  
DIVISION NO. 1C

SOURCE LOCATION APPROPRIATOR	CARRIER GAGE	USE	GRANT IN CFS/AF	DATE OF PRIORITY	DOCKET/ APP. NUMBER	ANNO. FT. NT.
<u>SCOTT CREEK</u> S: 18 T: 6 R: 10W ADAMS DAVID G & SUSAN E FREDRICKS	PUMP	IR	.71	08/17/1971	A 12354	K
<u>SCOTT CREEK TRIB. TO</u> S: 27 T: 6 R: 11W ADAMS ERVIN & HAROLD HANICH	PUMP	IR	.27	02/14/1973	A 12810	&
S: 35 T: 6 R: 11W ADAMS TRAUSCH & STRASBURG	ROBERT TRAUSCH RESERVOIR	ST	18.90AF	03/28/1977	A 14854	
<u>TRAUSCH, ROBERT, RESERVOIR</u> S: 35 T: 6 R: 11W ADAMS ROBERT M TRAUSCH	PUMP	SO		06/08/1977	A 14974	
<u>SCOTT CREEK TRIB. TO</u> S: 30 T: 6 R: 10W ADAMS ROBERT F JOHNSON	PUMP	IR	.29	04/04/1975	A 13532	K
<u>BLUE RIVER, LITTLE</u> S: 28 T: 6 R: 10W ADAMS MERLE L ANDERSON	PUMP	IR	1.01	02/23/1927	A 1904	
<u>BLUE RIVER, LITTLE, TRIB. TO</u> S: 8 T: 6 R: 10W ADAMS EDWARD & GARY TRAUSCH	TRAUSCH BROTHERS RES.	ST	16.50AF	11/25/1974	A 13287	
<u>TRAUSCH BROTHERS RESERVOIR</u> S: 8 T: 6 R: 10W ADAMS EDWARD & GARY TRAUSCH	PUMP	SO		11/25/1974	A 13288	
<u>BLUE RIVER, LITTLE</u> S: 27 T: 6 R: 10W ADAMS HORACE E & CATHERINE R PEAK	PUMP	IR	.60	11/19/1974	A 13280	
<u>THIRTY-TWO MILE CREEK TRIB. TO</u> S: 3 T: 7 R: 11W ADAMS VERA KATZBERG	PUMP	IR	.43	05/25/1971	A 12280	K&
<u>THIRTY-TWO MILE CREEK</u> S: 2 T: 7 R: 11W ADAMS HOWARD L & GLEN GANGWISH	PUMP	IR	.28	02/19/1970	A 11871	K&
<u>THIRTY-TWO MILE CREEK TRIB. TO</u> S: 12 T: 7 R: 11W ADAMS ALICE M CONSRUCK	PUMP	IR	.29	02/25/1975	A 13440	K
<u>THIRTY-TWO MILE CREEK</u> S: 13 T: 7 R: 11W ADAMS PAULINE G PLANTZ	PUMP	IR	.54	07/14/1971	A 12321	
<u>THIRTY-TWO MILE CREEK TRIB. TO</u> S: 10 T: 7 R: 11W ADAMS ALICE M CONSRUCK	PUMP	IR	2.23	02/25/1975	A 13441	&
S: 15 T: 7 R: 11W ADAMS VERNON D & JOANNE COOK	PUMP	IR	.34	03/31/1975	A 13512	&

See "Use" definitions and footnotes on pages 115 and 116

SURFACE WATER RIGHTS DATA  
CLAIMS, APPLICATIONS, AND APPROPRIATIONS IN DOWNSTREAM ORDER  
DIVISION NO. 1C

SOURCE LOCATION APPROPRIATOR	CARRIER GAGE	USE	GRANT IN CFS/AF	DATE OF PRIORITY	DOCKET/ APP. NUMBER	ANNOA. FT. NT.
<u>THIRTY-TWO MILE CREEK, TRIB. TO</u>						
S: 14 T: 7 R: 11W ADAMS						
VERNA M CONSRBRUCK	PUMP	IR	.86	09/01/1971	A 12369	K&
DONALD W & MABEL D SCHROETLIN	PUMP	IR	.91	09/20/1971	A 12384	K&
<u>THIRTY-TWO MILE CREEK</u>						
S: 31 T: 7 R: 10W ADAMS						
LITTLE BLUE NRD	THIRTY-TWO MILE CREEK RESERVOIR H	ST	390.40AF	05/02/1975	A 13570	
<u>THIRTY-TWO MILE CREEK RES. H</u>						
S: 31 T: 7 R: 10W ADAMS						
LITTLE BLUE NRD	PUMP	SO		06/04/1985	A 16391	
<u>THIRTY-TWO MILE CREEK, WEST BRANCH</u>						
S: 31 T: 8 R: 11W ADAMS						
LITTLE BLUE NRD	THIRTY-TWO MILE CREEK RESERVOIR K	ST	371.00AF	02/10/1970	A 11861	
S: 8 T: 7 R: 11W ADAMS						
RAY E FINNIGSMIER	PUMP	IR	3.43	02/10/1972	A 12502	
<u>THIRTY-TWO MILE CREEK, WEST BRANCH, TRIB. TO</u>						
S: 17 T: 7 R: 11W ADAMS						
RAY E FINNIGSMIER	PUMP	IR	.87	02/10/1972	A 12503	&
S: 12 T: 7 R: 12W ADAMS						
LYNNE E CHRISP	PUMP	IR	.77	07/18/1972	A 12687	K
S: 18 T: 7 R: 11W ADAMS						
LITTLE BLUE NRD	THIRTY-TWO MILE CREEK RESERVOIR C	ST	86.30AF	06/11/1969	A 11725	
S: 17 T: 7 R: 11W ADAMS						
LEONARD PARR	PUMP	IR	1.51	11/15/1983	A 16253	
<u>THIRTY-TWO MILE CREEK, WEST BRANCH</u>						
S: 20 T: 7 R: 11W ADAMS						
RAYMOND RIESE	PUMP	IR	.47	01/20/1975	A 13361	
<u>THIRTY-TWO MILE CREEK, WEST BRANCH, TRIB. TO</u>						
S: 23 T: 7 R: 12W ADAMS						
DONALD & ELEANOR NIENHUESER	PUMP	IR	.61	11/06/1974	A 13260	K
S: 25 T: 7 R: 12W ADAMS						
ERNST BLESSIN	PUMP	IR	.63	11/13/1974	A 13272	K
S: 26 T: 7 R: 12W ADAMS						
ORELLA KLUSMAN	PUMP	IR	1.80	08/16/1976	A 14400	&
S: 20 T: 7 R: 11W ADAMS						
LITTLE BLUE NRD	THIRTY-TWO MILE CREEK RESERVOIR D	ST	312.10AF	06/11/1969	A 11723	
<u>THIRTY-TWO MILE CREEK, WEST BRANCH</u>						
S: 20 T: 7 R: 11W ADAMS						
GILBERT M TRAUSCH ET AL	PUMP	IR	.33	02/15/1957	A 9202	

SURFACE WATER RIGHTS DATA  
CLAIMS, APPLICATIONS, AND APPROPRIATIONS IN DOWNSTREAM ORDER  
DIVISION NO. 1C

SOURCE LOCATION APPROPRIATOR	CARRIER GAGE	USE	GRANT IN CFS/AF	DATE OF PRIORITY	DOCKET/ APP. NUMBER	ANNOTA. FT. NT.
<u>THIRTY-TWO MILE CREEK, WEST BRANCH</u>						
S: 21 T: 7 R: 11W ADAMS JAMES KONEN JR	PUMP	IR	.89	12/03/1987	A 16607	K
S: 28 T: 7 R: 11W ADAMS DARREL STROMER	PUMP	IR	1.01	04/14/1976	A 14176	
<u>THIRTY-TWO MILE CREEK, WEST BRANCH, TRIB. TO</u>						
S: 32 T: 7 R: 11W ADAMS MARVIN VIESELMAYER	VIESELMAYER RESERVOIR	ST	42.80AF	06/01/1973	A 12877	
<u>VIESELMAYER RESERVOIR</u>						
S: 32 T: 7 R: 11W ADAMS MARVIN VIESELMAYER	PUMP	SO		07/06/1973	A 12896	
<u>THIRTY-TWO MILE CREEK, WEST BRANCH, TRIB. TO</u>						
S: 29 T: 7 R: 11W ADAMS LITTLE BLUE NRD	THIRTY-TWO MILE CREEK RESERVOIR E	ST	79.50AF	05/31/1968	A 11437	
<u>THIRTY-TWO MILE CREEK, WEST BRANCH</u>						
S: 33 T: 7 R: 11W ADAMS FRED & DOROTHY HOHLFELD	PUMP	IR	.72	09/04/1973	A 12936	K
HAROLD P KONEN	PUMP	IR	.59	06/03/1975	A 13607	K
<u>THIRTY-TWO MILE CREEK, WEST BRANCH, TRIB. TO</u>						
S: 34 T: 7 R: 11W ADAMS ALLEN D SCHUKEL	PUMP	IR	1.04	07/24/1973	A 12910	&
S: 22 T: 7 R: 11W ADAMS VERN C ANDERSON	PUMP	IR	.41	11/10/1971	A 12423	K
<u>THIRTY-TWO MILE CREEK, WEST BRANCH</u>						
S: 2 T: 6 R: 11W ADAMS FRED & DOROTHY HOHLFELD	PUMP	IR	.72	09/04/1973	A 12935	K
<u>THIRTY-TWO MILE CREEK, WEST BRANCH, TRIB. TO</u>						
S: 35 T: 7 R: 11W ADAMS HUGH & JEROME THEISEN	PUMP	IR	.50	07/26/1971	A 12331	&
<u>THIRTY-TWO MILE CREEK, WEST BRANCH</u>						
S: 6 T: 6 R: 10W ADAMS JUDY HOFFMAN	PUMP	IR	1.14	03/27/1972	A 12563	
<u>THIRTY-TWO MILE CREEK, TRIB. TO</u>						
S: 29 T: 7 R: 10W ADAMS LITTLE BLUE NRD	THIRTY-TWO MILE CREEK RESERVOIR J	ST	287.60AF	02/18/1975	A 13411	
<u>THIRTY-TWO MILE CREEK RESERVOIR J</u>						
S: 29 T: 7 R: 10W ADAMS LITTLE BLUE NRD	PUMP	SO		11/12/1976	A 14547	
<u>THIRTY-TWO MILE CREEK</u>						
S: 33 T: 7 R: 10W ADAMS MELVIN J & LOIS B BUSS	PUMP	IR	.80	07/13/1970	A 11999	

See "Use" definitions and footnotes on pages 115 and 116

SURFACE WATER RIGHTS DATA  
CLAIMS, APPLICATIONS, AND APPROPRIATIONS IN DOWNSTREAM ORDER  
DIVISION NO. 1C

SOURCE LOCATION APPROPRIATOR	CARRIER GAGE	USE	GRANT IN CFS/AF	DATE OF PRIORITY	DOCKET/ APP. NUMBER	ANNOA. FT. NT.
<u>THIRTY-TWO MILE CREEK, TRIB. TO</u>						
S: 28 T: 7 R: 10W ADAMS						
DENNIS ENGEL	HUESKE RESERVOIR	ST	40.40AF	06/06/1969	A 11720	
SANITATION IMPROVEMENT DISTRICT #2	MARAGUAY LAKE	ST	11.10AF	08/10/1989	A 16871	A
<u>HUESKE RESERVOIR</u>						
S: 28 T: 7 R: 10W ADAMS						
DENNIS ENGEL	PUMP	SO		06/26/1969	A 11740	
<u>THIRTY-TWO MILE CREEK</u>						
S: 28 T: 7 R: 10W ADAMS						
SOUTHERN HILLS RANCH	PUMP	IR	.30	03/10/1961	A 9905	K
S: 27 T: 7 R: 10W ADAMS						
SOUTHERN HILLS REALTY CORPORATION	PUMP	IR	.96	07/24/1970	A 12027	K
<u>BLUE RIVER, LITTLE</u>						
S: 30 T: 6 R: 9W ADAMS						
CARL MEFFORD	PUMP	IR	.06	09/06/1946	A 3953	K
S: 31 T: 6 R: 9W ADAMS						
GERALD F FRERICHS	PUMP	IR	.23	02/05/1976	A 13993	
S: 32 T: 6 R: 9W ADAMS						
ALTA T HAGEMeyer ET AL	PUMP	IR	.36	09/15/1953	A 5569	K
<u>BLUE RIVER, LITTLE, TRIB. TO</u>						
S: 33 T: 6 R: 9W ADAMS						
ED LIGHTNER	PUMP	IR	.96	02/09/1976	A 13999	&
<u>BLUE RIVER, LITTLE</u>						
S: 5 T: 5 R: 9W ADAMS						
RIVERVIEW FARMS, INC	PUMP	IR	.40	01/24/1977	A 14653	
<u>ASH CREEK, TRIB. TO</u>						
S: 21 T: 5 R: 10W ADAMS						
KEN K PEIL	PUMP	IR	.84	04/25/1972	A 12608	&
KEN K PEIL	KEN PEIL LIVESTOCK POND	ST	29.60AF	09/24/1985	A 16451	
S: 10 T: 5 R: 10W ADAMS						
ROBERT E KRUEGER	PUMP	IR	1.34	01/16/1979	A 15391	
S: 6 T: 4 R: 9W WEBSTER						
LITTLE BLUE NRD	HUBL RESERVOIR	ST	48.80AF	11/03/1980	A 15727	
<u>OAK CREEK</u>						
S: 11 T: 4 R: 9W WEBSTER						
J & J JOHNSON INVESTMENTS	OAK CREEK	IR	.05	10/01/1993	A 17317B	
<u>BLUE RIVER, LITTLE, TRIB. TO</u>						
S: 19 T: 5 R: 8W CLAY						
DEAN HABA	HABA RESERVOIR	ST	10.64AF	08/08/1969	A 11763	
<u>HABA RESERVOIR</u>						
S: 19 T: 5 R: 8W CLAY						
DEAN HABA	PUMP	SO		09/29/1970	A 12090	&



SURFACE WATER RIGHTS DATA  
CLAIMS, APPLICATIONS, AND APPROPRIATIONS IN DOWNSTREAM ORDER  
DIVISION NO. 1C

SOURCE LOCATION APPROPRIATOR	CARRIER GAGE	USE	GRANT IN CFS/AF	DATE OF PRIORITY	DOCKET/ APP. NUMBER	ANNO. FT. NT.
<u>BLUE RIVER, LITTLE</u>						
S: 18 T: 5 R: 8W CLAY LLOYD VALENTINE	PUMP	IR	.57	06/27/1988	A 16672	
S: 16 T: 5 R: 8W CLAY ALVIN G & ALICE B PAUS	PUMP	IR	.22	05/15/1933	A 2321	
<u>PAWNEE CREEK</u>						
S: 22 T: 8 R: 11W ADAMS MILTON LISIUS	PUMP	IR	.91	07/27/1971	A 12334	&
S: 23 T: 8 R: 11W ADAMS MILDRED KRAL	PUMP	IR	.53	02/15/1978	A 15183	&
<u>PAWNEE CREEK, TRIB. TO</u>						
S: 26 T: 8 R: 11W ADAMS MORRISON ENTERPRISES	PUMP	IR	.86	09/30/1975	A 13821	&
S: 35 T: 8 R: 11W ADAMS JUNIATA FEED YARDS	PUMP	IR	.57	09/05/1972	A 12737	&
S: 26 T: 8 R: 11W ADAMS MARIE AUGUSTIN	PUMP	IR	.74	11/04/1971	A 12416	&
<u>PAWNEE CREEK</u>						
S: 31 T: 8 R: 10W ADAMS DARREL STROMER	PUMP	IR	1.13	03/24/1975	A 13490	
<u>PAWNEE CREEK, TRIB. TO</u>						
S: 5 T: 7 R: 10W ADAMS DARREL & MARILYN STROMER	PUMP	IR	.70	04/29/1970	A 11930	
<u>PAWNEE CREEK</u>						
S: 5 T: 7 R: 10W ADAMS DARREL & MARILYN STROMER	PUMP	IR	.87	04/29/1970	A 11929	
S: 16 T: 7 R: 10W ADAMS HASTINGS REGIONAL CENTER	PUMP	IR	1.00	03/03/1988	A 16623	
S: 15 T: 7 R: 10W ADAMS MILLS-GERHARD HOLDINGS (A PARTNERSHIP)	PUMP	IR	.64	08/30/1949	A 4508	
MILLS-GERHARD HOLDINGS (A PARTNERSHIP)	PUMP	IR	.86	09/14/1982	A 16151	
S: 23 T: 7 R: 10W ADAMS DORRIS JOHNSON	PUMP	IR	.56	07/14/1988	A 16687	
S: 24 T: 7 R: 10W ADAMS CLARENCE RUTT	PUMP	IR	.91	06/24/1977	A 14993	
S: 25 T: 7 R: 10W ADAMS RICHARD HOLLISTER	PUMP	IR	.51	03/08/1978	A 15199	
S: 30 T: 7 R: 9W ADAMS R JOHN HARRENSTEIN	PUMP	IR	.38	03/27/1970	A 11901	
S: 8 T: 6 R: 9W ADAMS DAVID G & SAMMY L LYNN	PUMP	IR	.49	05/17/1971	A 12263	
S: 33 T: 6 R: 9W ADAMS LAMOINE SMIDT	PUMP	IR	1.70	09/13/1974	A 13202	

See "Use" definitions and footnotes on pages 115 and 116

Department of Water Resources

SURFACE WATER RIGHTS DATA  
 CLAIMS, APPLICATIONS, AND APPROPRIATIONS IN DOWNSTREAM ORDER  
 DIVISION NO. 1C

SOURCE LOCATION APPROPRIATOR	CARRIER GAGE	USE	GRANT IN CFS/AF	DATE OF PRIORITY	DOCKET/ APP. NUMBER	ANNO. FT. NT.
<u>PAWNEE CREEK TRIB. TO</u>						
S: 16 T: 6 R: 9W ADAMS						
MERLYN R LAY	PUMP	IR	1.79	01/23/1970	A 11855	K&
S: 21 T: 6 R: 9W ADAMS						
ALBERTUS N LAY	PUMP	IR	.64	06/25/1976	A 14289	&
ALBERTUS N LAY	PUMP	IR	1.06	08/17/1970	A 12059	&
S: 15 T: 6 R: 9W ADAMS						
ED LIGHTNER	PUMP	IR	1.20	02/09/1976	A 14001	K&
S: 22 T: 6 R: 9W ADAMS						
ALBERTUS N LAY	PUMP	IR	.46	07/22/1970	A 12021	
S: 16 T: 7 R: 9W ADAMS						
CENTRAL TECHNICAL COMMUNITY COLLEGE	PUMP	IR	.53	01/15/1976	A 13940	K&
S: 22 T: 7 R: 9W ADAMS						
IVAN D & MELVIN H HOAGLAND	PUMP	IR	.71	04/08/1977	A 14889	&
S: 27 T: 7 R: 9W ADAMS						
CLYDE L KLEAGER	PUMP	IR	1.11	03/13/1972	A 12539	&
S: 4 T: 6 R: 9W ADAMS						
MARIE DAMERELL	PUMP	IR	.61	05/19/1971	A 12268	&
S: 10 T: 6 R: 9W ADAMS						
ED LIGHTNER	PUMP	IR	.66	02/09/1976	A 14000	&
S: 15 T: 6 R: 9W ADAMS						
ARTIE (MRS) KEMPER	PUMP	IR	.90	02/09/1976	A 14005	K&
RUTH STROMER	PUMP	IR	.30	04/30/1971	A 12243	K&
S: 25 T: 6 R: 9W ADAMS						
GLEN E ELLERMEIER	PUMP	IR	.40	03/19/1975	A 13481	&
WESLEY W MOHLING	PUMP	IR	.64	02/10/1971	A 12154	&
S: 30 T: 6 R: 8W CLAY						
ALBERT DAVIS	PUMPS	IR	.46	08/28/1975	A 13778	K&
WALDEEN EIGENBERG	PUMP	IR	1.41	11/23/1983	A 16255	&
S: 31 T: 6 R: 8W CLAY						
R LAZY K INC	PUMP	IR	.43	01/31/1983	A 16169	K&
ALBERT DAVIS	PUMP	IR	.39	08/06/1976	A 14377	K&
<u>PAWNEE CREEK</u>						
S: 5 T: 5 R: 8W CLAY						
J-4 INC	PUMP	IR	.61	03/30/1979	A 15443	K
LONNIE G HABA	PUMP	IR	.60	10/22/1971	A 12407	K
S: 4 T: 5 R: 8W CLAY						
RONALD R DAVIS	PUMP	IR	.71	10/06/1964	A 10450	
<u>PAWNEE CREEK TRIB. TO</u>						
S: 26 T: 7 R: 9W ADAMS						
CLYDE L KLEAGER	PUMP	IR	.93	03/13/1972	A 12538	&
CLYDE L KLEAGER	PUMP	IR	2.24	03/13/1972	A 12537	&
S: 35 T: 7 R: 9W ADAMS						
RAYMOND & EDWARD HEYE	PUMP	IR	1.31	05/21/1971	A 12273	&

SURFACE WATER RIGHTS DATA  
CLAIMS, APPLICATIONS, AND APPROPRIATIONS IN DOWNSTREAM ORDER  
DIVISION NO. 1C

SOURCE LOCATION APPROPRIATOR	CARRIER GAGE	USE	GRANT IN CFS/AF	DATE OF PRIORITY	DOCKET/APP NUMBER	ANNO. FT. NT.
<u>PAWNEE CREEK, TRIB. TO</u>						
S: 35 T: 7 R: 9W ADAMS DARYL OCHSNER	PUMP	IR	.86	04/01/1970	A 11912	&
S: 1 T: 6 R: 9W ADAMS ALBERT DAVIS	PUMP	IR	.43	05/07/1976	A 14214	K&
S: 13 T: 6 R: 9W ADAMS NELLE O SPRINGER	PUMP	IR	.46	08/14/1969	A 11767	&
S: 11 T: 6 R: 9W ADAMS RAWLEIGH E BRENNICK	PUMP	IR	1.14	07/27/1972	A 12695	&
S: 18 T: 6 R: 8W CLAY DUAN E & DIXIE D BOHLEN	PUMP	IR	.10	11/06/1970	A 12108	K&
S: 21 T: 6 R: 8W CLAY VIRGIL FREDRICKS	PUMP	IR	.29	04/09/1973	A 12853	K
S: 20 T: 6 R: 8W CLAY VIRGIL FREDRICKS	PUMP	IR	.93	07/26/1977	A 15048	K
S: 4 T: 5 R: 8W CLAY HARM JANSSEN	PUMP	IR	.49	09/18/1974	A 13208	K&
S: 4 T: 5 R: 8W CLAY NETTIE LINDEMANN	PUMP	IR	.42	08/21/1978	A 15327	K
<u>BLUE RIVER, LITTLE</u>						
S: 15 T: 5 R: 8W CLAY IRVIN E DAVIS	PUMP	IR	.29	06/05/1934	A 2399	K
<u>BLUE RIVER, LITTLE, TRIB. TO</u>						
S: 22 T: 5 R: 8W CLAY EDWIN J PAVELKA	PAVELKA RESERVOIR	ST	59.40AF	07/22/1981	A 15946	
<u>PAVELKA RESERVOIR</u>						
S: 22 T: 5 R: 8W CLAY EDWIN J PAVELKA	PUMP	SO		09/24/1981	A 15998	
<u>BLUE RIVER, LITTLE</u>						
S: 22 T: 5 R: 8W CLAY BLUE RIVER FARMS, INC	PUMP	IR	1.69	08/30/1974	A 13184	
S: 23 T: 5 R: 8W CLAY LIPOVSKY FARM CORPORATION	PUMP	IR	1.09	06/23/1948	A 4296	
LIPOVSKY FARM CORPORATION	PUMP	IR	1.89	04/15/1964	A 10352	A 4296 D
ROGER T & PAMELA K STONE	PUMP	IR	.09	01/23/1975	A 13369	K
S: 25 T: 5 R: 8W CLAY DONALD A WATTS	PUMP	IR	.47	06/06/1952	A 4973	
<u>BLUE RIVER, LITTLE, TRIB. TO</u>						
S: 11 T: 5 R: 8W CLAY RICHART NEJEZCHLEB	PUMP	IR	.34	11/15/1976	A 14556	K
S: 14 T: 5 R: 8W CLAY ALBERT J NEJEZCHLEB	NEJEZCHLEB RESERVOIR	ST	29.40AF	09/19/1977	A 15114	
<u>NEJEZCHLEB RESERVOIR</u>						
S: 14 T: 5 R: 8W CLAY ALBERT J NEJEZCHLEB	PUMP	SO		10/24/1977	A 15132	K

See "Use" definitions and footnotes on pages 115 and 116

SURFACE WATER RIGHTS DATA  
CLAIMS, APPLICATIONS, AND APPROPRIATIONS IN DOWNSTREAM ORDER  
DIVISION NO. 1C

SOURCE LOCATION APPROPRIATOR	CARRIER GAGE	USE	GRANT IN CFS/AF	DATE OF PRIORITY	DOCKET/ APP. NUMBER	ANNOA. FT. NT.
<u>BLUE RIVER, LITTLE</u> S: 25 T: 5 R: 8W CLAY CRAIG BUESCHER	PUMP	IR	2.64	03/20/1979	A 15439	K
<u>BLUE RIVER, LITTLE, TRIB. TO</u> S: 19 T: 5 R: 7W CLAY JAMES J LIPOVSKY	JAMES J LIPOVSKY RES.	ST	29.40AF	09/07/1977	A 15107	
<u>LIPOVSKY, JAMES J., RESERVOIR</u> S: 19 T: 5 R: 7W CLAY JAMES J LIPOVSKY	PUMP	SO		03/27/1978	A 15215	
<u>LIBERTY CREEK</u> S: 3 T: 3 R: 9W WEBSTER WEBSTER COUNTY	LIBERTY CREEK RESERVOIR 1	ST	40.80AF	03/16/1988	A 16625	
<u>LIBERTY CREEK, NORTH BRANCH</u> S: 35 T: 4 R: 9W WEBSTER LITTLE BLUE NRD	LIBERTY CREEK NORTH RES.	ST	204.60AF	11/02/1989	A 16893	
<u>LIBERTY CREEK, TRIB. TO</u> S: 9 T: 3 R: 8W NUCKOLLS WILLIAM HOELTING	HOELTING RESERVOIR	ST	146.70AF	02/15/1974	A 12982	
S: 33 T: 4 R: 8W NUCKOLLS DAVID F MAZOUR	COYOTE GULCH RESERVOIR	ST	46.80AF	03/31/1980	A 15637	
S: 27 T: 4 R: 8W NUCKOLLS DONAVON J POHLMIEIER	POHLMIEIER RESERVOIR	ST	64.80AF	07/12/1967	A 11198	
<u>LIBERTY CREEK</u> S: 27 T: 4 R: 8W NUCKOLLS DONAVON J POHLMIEIER	PUMP	IR	1.92	03/02/1957	A 9279	K
<u>MOOREHOUSE CREEK</u> S: 29 T: 4 R: 8W NUCKOLLS KENNETH R & GLENDA S HERZ	HERZ RESERVOIR	ST	73.50AF	07/10/1967	A 11196	
<u>HERZ RESERVOIR</u> S: 29 T: 4 R: 8W NUCKOLLS KENNETH R & GLENDA S HERZ	PUMP	SO		11/19/1969	A 11823	
<u>LIBERTY CREEK, TRIB. TO</u> S: 9 T: 4 R: 8W NUCKOLLS GENE MAZOUR	MAZOUR SOUTH RESERVOIR	ST	14.77AF	04/19/1989	A 16776	
<u>DRY CREEK, TRIB. TO</u> S: 9 T: 4 R: 8W NUCKOLLS CHARLES HUBL	HUBL RESERVOIR	ST	27.41AF	10/16/1967	A 11262	
<u>HUBL RESERVOIR</u> S: 9 T: 4 R: 8W NUCKOLLS CHARLES HUBL	PUMP	SO		10/27/1969	A 11818	
<u>LIBERTY CREEK, TRIB. TO</u> S: 4 T: 4 R: 8W NUCKOLLS LYLE NEJEZCHLEB	LYLE NEJEZCHLEB RESERVOIR	ST	17.40AF	09/30/1988	A 16714	

SURFACE WATER RIGHTS DATA  
CLAIMS, APPLICATIONS, AND APPROPRIATIONS IN DOWNSTREAM ORDER  
DIVISION NO. 1C

SOURCE LOCATION APPROPRIATOR	CARRIER GAGE	USE	GRANT IN CFS/AF	DATE OF PRIORITY	DOCKET/ APP. NUMBER	ANNO. FT. NT.
<u>LIBERTY CREEK, TRIB. TO</u> S: 3 T: 4 R: 8W NUCKOLLS JOHN W HUBL	JOHN HUBL RESERVOIR	ST	48.80AF	05/25/1971	A 12279	
<u>JOHN HUBL RESERVOIR</u> S: 3 T: 4 R: 8W NUCKOLLS JOHN W HUBL	PUMP	SO		06/16/1989	A 16828	
<u>LIBERTY CREEK, TRIB. TO</u> S: 33 T: 5 R: 8W CLAY GENE MAZOUR	GENE MAZOUR RESERVOIR	ST	58.80AF	04/28/1980	A 15643	
<u>GENE MAZOUR RESERVOIR</u> S: 33 T: 5 R: 8W CLAY GENE MAZOUR	PUMP	SO		10/20/1980	A 15723	
<u>LIBERTY CREEK, TRIB. TO</u> S: 34 T: 5 R: 8W CLAY ANGELA RIDGWAY	RIDGWAY-MADDEN RESERVOIR	ST	27.90AF	08/01/1985	A 16438	
<u>THERESA VAP</u> S: 34 T: 5 R: 8W CLAY THERESA VAP	VAP RESERVOIR	ST	16.90AF	05/09/1983	A 16198	
<u>VAP RESERVOIR</u> S: 34 T: 5 R: 8W CLAY THERESA VAP	PUMP	SO		05/09/1983	A 16199	
<u>BLUE RIVER, LITTLE</u> S: 34 T: 5 R: 7W CLAY JACK B HUBBELL	PUMP	IR	1.24	03/07/1927	A 1907	K
<u>BLUE RIVER, LITTLE, TRIB. TO</u> S: 8 T: 4 R: 7W NUCKOLLS RONALD SKALKA	RONALD SKALKA RESERVOIR	ST	107.80AF	06/02/1970	A 11952	
<u>BLUE RIVER, LITTLE</u> S: 34 T: 5 R: 7W CLAY JAYMES & JANET HUBBELL	PUMP	IR	.30	09/21/1946	A 3966	
<u>S: 3 T: 4 R: 7W NUCKOLLS</u> STEVEN D & KATHLEEN M SHAW	PUMP	IR	.36	02/16/1960	A 9796	
<u>WARD L SHAW</u> S: 11 T: 4 R: 7W NUCKOLLS WILMA D JONES	PUMP	IR	.31	05/15/1956	A 8564	K
<u>WILMA D JONES</u> S: 11 T: 4 R: 7W NUCKOLLS GORDON WATTS	PUMP NO. 2	IR	.94	03/02/1954	A 6016	
	PUMP	IR	.94	08/13/1979	A 15549	A-6016 D
	PUMP	IR	.60	04/06/1950	A 4634	#
	LITTLE BLUE RIVER NEAR DEWEESE, NE					
<u>BLUE RIVER, LITTLE, TRIB. TO</u> S: 31 T: 6 R: 7W CLAY LLOYD H DANA	PUMP	IR	.57	08/03/1970	A 12043	K&
<u>BUFFALO CREEK, TRIB. TO</u> S: 6 T: 5 R: 7W CLAY DAVID G & JOYCE J GERDES	PUMP	IR	.21	09/13/1972	A 12742	K&
<u>S: 5 T: 5 R: 7W CLAY</u> MARY LANNING HOSPITAL TRUST	PUMP	IR	.46	04/22/1971	A 12233	K&

See "Use" definitions and footnotes on pages 115 and 116

SURFACE WATER RIGHTS DATA  
CLAIMS, APPLICATIONS, AND APPROPRIATIONS IN DOWNSTREAM ORDER  
DIVISION NO. 1C

SOURCE LOCATION APPROPRIATOR	CARRIER GAGE	USE	GRANT IN CFS/AF	DATE OF PRIORITY	DOCKET/ APP. NUMBER	ANNOA. FT. NT.
<u>BUFFALO CREEK, TRIB. TO</u>						
S: 9 T: 5 R: 7W CLAY KENNETH D GLASS	PUMP	IR	2.49	03/27/1973	A 12840	K
S: 18 T: 5 R: 7W CLAY JOHN J HAJNY JR	PUMP	IR	.21	05/06/1975	A 13573	K&
S: 7 T: 5 R: 7W CLAY DELORES J SCHLIEP	SCHLIEP RESERVOIR	ST	4.20AF	05/11/1970	A 11937	
<u>SCHLIEP RESERVOIR</u>						
S: 7 T: 5 R: 7W CLAY DELORES J SCHLIEP	PUMP	SO		07/02/1970	A 11988	&
<u>BUFFALO CREEK</u>						
S: 17 T: 5 R: 7W CLAY A J SKALKA & SONS	PUMP	IR	2.93	08/21/1979	A 15566	
<u>BUFFALO CREEK, TRIB. TO</u>						
S: 21 T: 5 R: 7W CLAY JOSEPH R SKALKA	SKALKA RESERVOIR	ST	20.00AF	09/08/1976	A 14447	
<u>SKALKA RESERVOIR</u>						
S: 21 T: 5 R: 7W CLAY JOSEPH R SKALKA	PUMP	SO		03/14/1985	A 16366	K
<u>BUFFALO CREEK, TRIB. TO</u>						
S: 21 T: 5 R: 7W CLAY ROBERT E WATTS	PUMP	IR	.54	01/03/1972	A 12472	&
S: 22 T: 5 R: 7W CLAY MARION B WOLFE	PUMP	IR	2.19	09/29/1976	A 14486	&
CLAY COUNTY <u>HARMS-CLAY COUNTY RESERVOIR</u>	HARMS-CLAY COUNTY RES.	ST	46.50AF	10/03/1985	A 16455	
S: 22 T: 5 R: 7W CLAY CLAY COUNTY	PUMP	SO		10/03/1985	A 16456	
<u>BUFFALO CREEK, TRIB. TO</u>						
S: 25 T: 5 R: 7W CLAY MELVIN HOYT	HOYT RESERVOIR	ST	19.40AF	10/13/1977	A 15126	
<u>HOYT RESERVOIR</u>						
S: 25 T: 5 R: 7W CLAY MELVIN HOYT	PUMP	SO		11/25/1977	A 15144	
<u>BUFFALO CREEK, TRIB. TO</u>						
S: 36 T: 5 R: 7W CLAY GEORGE A CROFT	PUMP	IR	.27	06/20/1977	A 14986	K
<u>WALNUT CREEK, TRIB. TO</u>						
S: 28 T: 4 R: 7W NUCKOLLS ROBERT E DRUDIK	DRUDIK RESERVOIR	ST	39.00AF	02/28/1972	A 12524	
S: 21 T: 4 R: 7W NUCKOLLS LOUIS MAZOUR	MAZOUR RESERVOIR	ST	89.22AF	06/19/1967	A 11178	

SURFACE WATER RIGHTS DATA  
CLAIMS, APPLICATIONS, AND APPROPRIATIONS IN DOWNSTREAM ORDER  
DIVISION NO. 1C

SOURCE LOCATION APPROPRIATOR	CARRIER GAGE	USE	GRANT IN CFS/AF	DATE OF PRIORITY	DOCKET/ APP. NUMBER	ANNO. FT. NT.
<u>MAZOUR RESERVOIR</u> S: 21 T: 4 R: 7W NUCKOLLS RICHARD MAZOUR	PUMP	SO		08/08/1977	A 15070	
<u>WALNUT CREEK</u> S: 12 T: 4 R: 7W NUCKOLLS WILMA D JONES	PUMP	IR	.10	03/15/1978	A 15201	
<u>BLUE RIVER, LITTLE</u> S: 12 T: 4 R: 7W NUCKOLLS WILMA D JONES	PUMP PUMP	IR IR	.89 .89	01/29/1947 08/20/1979	A 4028 A 15565	A-4028 D
<u>BLUE RIVER, LITTLE, TRIB. TO JONES, BOYD, RESERVOIR</u> S: 13 T: 4 R: 7W NUCKOLLS WILMA D JONES	BOYD JONES RESERVOIR	ST	40.60AF	06/10/1974	A 13046	
<u>JONES, BOYD, RESERVOIR</u> S: 13 T: 4 R: 7W NUCKOLLS WILMA D JONES WILMA D JONES	PUMP PUMP	SO SI		03/15/1978 03/15/1978	A 15200 A 15200	A-4028
<u>BLUE RIVER, LITTLE</u> S: 18 T: 4 R: 6W NUCKOLLS SHUCK DRILLING COMPANY SHUCK DRILLING COMPANY SHUCK DRILLING COMPANY JAMES D & ALLEN FEREBEE	PUMP PUMP PUMP PUMP	IR IR IR IR	.29 .61 1.34 1.24	08/31/1940 08/06/1964 08/21/1980 06/08/1964	A 3247 A 10419 A 15708 A 10382	
S: 19 T: 4 R: 6W NUCKOLLS LYON ESTATE & KATHERINE A MYERS CORA BARTLETT COR A BARTLETT WENDELL A LINDGREN	PUMP PUMPS PUMP PUMP	IR IR IR IR	.84 .08 .26 .43	11/12/1964 08/07/1935 03/29/1955 03/10/1986	A 10468 A 2553 A 7287 A 16475	K K
S: 20 T: 4 R: 6W NUCKOLLS LYON ESTATE & KATHERINE A MYERS S O S FARMS	PUMP PUMP	IR IR	2.11 .51	03/27/1957 02/27/1974	A 9408 A 12989	K
<u>BLUE RIVER, LITTLE, TRIB. TO</u> S: 5 T: 4 R: 6W NUCKOLLS RITA JACOBSEN	PUMP	IR	1.07	07/15/1971	A 12323	K&
S: 7 T: 4 R: 6W NUCKOLLS WILMA D JONES	JONES RESERVOIR	ST	24.10AF	07/18/1977	A 15035	
<u>JONES RESERVOIR</u> S: 7 T: 4 R: 6W NUCKOLLS WILMA D JONES	PUMP	SO		08/05/1977	A 15068	
<u>BLUE RIVER, LITTLE</u> S: 21 T: 4 R: 6W NUCKOLLS DARWIN & SANDRA STERKEL DARWIN & SANDRA STERKEL	PUMP PUMP	IR IR	1.14 1.87	03/19/1957 02/05/1965	A 9372 A 10526	

SURFACE WATER RIGHTS DATA  
 CLAIMS, APPLICATIONS, AND APPROPRIATIONS IN DOWNSTREAM ORDER  
 DIVISION NO. 1C

SOURCE LOCATION APPROPRIATOR	CARRIER GAGE	USE	GRANT IN CFS/AF	DATE OF PRIORITY	DOCKET/ APP. NUMBER	ANNO. FT. NT.
<u>BLUE RIVER, LITTLE</u>						
S: 20 T: 4 R: 6W NUCKOLLS						
GORDON F & SHIRLEY R SHUCK	PUMP	IR	1.74	03/27/1964	A 10336	
S: 28 T: 4 R: 6W NUCKOLLS						
IVAN KING	PUMP	IR	.30	02/07/1956	A 8350	
GORDON SHUCK	PUMP	IR	.30	07/05/1988	A 16680	0
ROY BURKETT	PUMP	IR	.13	02/14/1956	A 8357	
ROY BURKETT	PUMP	IR	1.00	03/08/1957	A 9306	
S: 27 T: 4 R: 6W NUCKOLLS						
SHIRLEY R SHUCK	PUMP	IR	1.51	03/24/1978	A 15213	
<u>OX BOW CREEK, TRIB. TO</u>						
S: 8 T: 3 R: 6W NUCKOLLS						
J P WEHRMAN	WEHRMAN RESERVOIR	ST	40.90AF	04/17/1978	A 15239	
S: 35 T: 4 R: 7W NUCKOLLS						
HAROLD L RUTTMAN	RUTTMAN RESERVOIR	ST	11.40AF	03/10/1987	A 16547	
<u>RUTTMAN RESERVOIR</u>						
S: 35 T: 4 R: 7W NUCKOLLS						
HAROLD L RUTTMAN	PUMP	SO		03/10/1987	A 16548	
<u>OX BOW CREEK, TRIB. TO</u>						
S: 31 T: 4 R: 6W NUCKOLLS						
WILMA D JONES	RUTTMAN IRRIGATION RESERVOIR	ST	27.00AF	10/13/1959	A 9769	
<u>RUTTMAN IRRIGATION RESERVOIR</u>						
S: 31 T: 4 R: 6W NUCKOLLS						
WILMA D JONES	PUMP	SO		10/13/1959	A 9898	
<u>BLUE RIVER, LITTLE, TRIB. TO</u>						
S: 2 T: 3 R: 6W NUCKOLLS						
LOREN JENSEN	JENSEN RESERVOIR	ST	64.00AF	03/07/1967	A 11060	
<u>BLUE RIVER, LITTLE</u>						
S: 36 T: 4 R: 6W NUCKOLLS						
LAVON SCHOOF	PUMP	IR	.04	01/09/1957	A 9090	K
S: 1 T: 3 R: 6W NUCKOLLS						
JOHN L SCROGGIN ESTATE	PUMP	IR	1.31	06/02/1934	A 2394	
JOHN L SCROGGIN ESTATE	PUMP	IR	.53	10/27/1941	A 3524	R P-341
JOHN L SCROGGIN ESTATE	PUMP	IR	.53	07/18/1961	A 9953	A-3524R D
DORIS SCHUMACHER FARM	PUMP	IR	1.78	07/18/1961	A 9954	
<u>BLUE RIVER, LITTLE, TRIB. TO</u>						
S: 25 T: 4 R: 6W NUCKOLLS						
F A MOUNTFORD	MOUNTFORD LAKE	ST	49.00AF	09/15/1960	A 9862	
S: 36 T: 4 R: 6W NUCKOLLS						
LAVON SCHOOF	SCHOOF RESERVOIR	ST	50.00AF	09/04/1981	A 15988	
<u>SCHOOL RESERVOIR</u>						
S: 36 T: 4 R: 6W NUCKOLLS						
LAVON SCHOOF	PUMP	SO		01/25/1982	A 16057	



SURFACE WATER RIGHTS DATA  
CLAIMS, APPLICATIONS, AND APPROPRIATIONS IN DOWNSTREAM ORDER  
DIVISION NO. 1C

SOURCE LOCATION APPROPRIATOR	CARRIER GAGE	USE	GRANT IN CFS/AF	DATE OF PRIORITY	DOCKET/ APP. NUMBER	ANNOA. FT. NT.
<u>BLUE RIVER, LITTLE TRIB. TO</u> S: 31 T: 4 R: 5W NUCKOLLS MARY MAZOUR	MAZOUR-SCHROEDER RES.	ST	23.10AF	10/18/1971	A 12402	
<u>MAZOUR-SCHROEDER RESERVOIR</u> S: 31 T: 4 R: 5W NUCKOLLS MARY MAZOUR	PUMP	SO		11/04/1971	A 12418	
<u>BLUE RIVER, LITTLE</u> S: 7 T: 3 R: 5W NUCKOLLS DORIS E SCHUMACHER	PUMP NO. 2	IR	1.61	10/27/1941	A 3524	
<u>DORIS E SCHUMACHER</u> ELK CREEK	PUMP	IR	1.61	07/18/1961	A 9953	A-3524 D
<u>ELK CREEK</u> S: 24 T: 3 R: 8W NUCKOLLS WEHRMAN & SON	PUMP	IR	.54	12/08/1964	A 10483	
<u>S: 28 T: 3 R: 7W NUCKOLLS</u> HENRY E WEHRMAN JR	PUMP	IR	1.74	03/09/1971	A 12180	
<u>ELK CREEK, TRIB. TO</u> S: 28 T: 3 R: 7W NUCKOLLS HENRY E WEHRMAN JR	WEHRMAN RESERVOIR	ST	16.50AF	05/12/1971	A 12256	
<u>WEHRMAN RESERVOIR</u> S: 28 T: 3 R: 7W NUCKOLLS HENRY E WEHRMAN JR	PUMP	SI		10/07/1971	A 12395	A-12180
<u>ELK CREEK, TRIB. TO</u> S: 32 T: 3 R: 6W NUCKOLLS ROBERT FRAHM	ROBERT FRAHM RESERVOIR	ST	26.90AF	08/03/1977	A 15063	
<u>ELK CREEK</u> S: 13 T: 3 R: 6W NUCKOLLS SCHUMACHER FARM TRUST	PUMP	IR	1.57	04/20/1978	A 15240	
<u>S: 12 T: 3 R: 6W NUCKOLLS</u> DORIS E SCHUMACHER	PUMPS	IR	.71	06/22/1957	A 9522	
<u>BLUE RIVER, LITTLE TRIB. TO</u> S: 9 T: 3 R: 5W NUCKOLLS SCROGGIN BROTHERS	PUMP	IR	.93	04/18/1977	A 14908	
<u>TURTLE CREEK</u> S: 1 T: 2 R: 6W NUCKOLLS ELMER J WILLIAMS	WILLIAMS RESERVOIR	ST	191.00AF	03/26/1958	A 9607	
<u>WILLIAMS RESERVOIR</u> S: 1 T: 2 R: 6W NUCKOLLS ELMER J WILLIAMS	WILLIAMS CANAL	SO		03/26/1958	A 9692	
<u>TURTLE CREEK, TRIB. TO</u> S: 20 T: 3 R: 5W NUCKOLLS SCROGGIN BROTHERS	SCROGGIN RESERVOIR	ST	47.32AF	09/06/1962	A 10100	
<u>BLUE RIVER, LITTLE TRIB. TO</u> S: 10 T: 3 R: 5W NUCKOLLS MYRON KEIM	PUMP	IR	2.01	07/02/1971	A 12312	&

See "Use" definitions and footnotes on pages 115 and 116

SURFACE WATER RIGHTS DATA  
CLAIMS, APPLICATIONS, AND APPROPRIATIONS IN DOWNSTREAM ORDER  
DIVISION NO. 1C

SOURCE LOCATION APPROPRIATOR	CARRIER GAGE	USE	GRANT IN CFS/AF	DATE OF PRIORITY	DOCKET/ APP. NUMBER	ANNOA. FT. NT.
<u>BLUE RIVER, LITTLE, TRIB. TO</u> S: 11 T: 3 R: 5W NUCKOLLS RUSSELL SCHROEDER	PUMP	IR	.53	05/20/1977	A 14950	K
<u>BLUE RIVER, LITTLE</u> S: 13 T: 3 R: 5W NUCKOLLS JAMES BURESH	PUMP	IR	.66	06/19/1981	A 15896	
<u>THAMES CREEK</u> S: 26 T: 3 R: 5W NUCKOLLS DEWANE & JENS HOUTWED	PUMP	IR	.21	04/09/1958	A 9611	
<u>BLUE RIVER, LITTLE, TRIB. TO</u> S: 25 T: 3 R: 5W NUCKOLLS VIVIAN D DROHMAN	DROHMAN RESERVOIR	ST	22.00AF	02/27/1969	A 11657	
<u>DROHMAN RESERVOIR</u> S: 25 T: 3 R: 5W NUCKOLLS VIVIAN D DROHMAN	PUMP	SO		02/27/1969	A 11658	
<u>BLUE RIVER, LITTLE</u> S: 19 T: 3 R: 4W THAYER H LOUIS MEYER	PUMP	IR	.31	01/10/1964	A 10274	K
<u>BLUE RIVER, LITTLE, TRIB. TO</u> S: 2 T: 3 R: 5W NUCKOLLS MOYN KEIM	PUMP	IR	.20	07/02/1971	A 12311	
ANNE SCHROEDER ESTATE	PUMP	IR	.36	09/08/1971	A 12375	
NORBERT SCHROEDER <u>SCHROEDER RESERVOIR</u>	SCHROEDER RESERVOIR	ST	26.30AF	06/13/1975	A 13622	
S: 2 T: 3 R: 5W NUCKOLLS NORBERT SCHROEDER	PUMP	SO		06/13/1975	A 13623	
<u>BLUE RIVER, LITTLE, TRIB. TO</u> S: 1 T: 3 R: 5W NUCKOLLS ELLIOTT N JAGELS	JAGELS RESERVOIR	ST	49.70AF	06/13/1967	A 11170	
S: 36 T: 4 R: 5W NUCKOLLS WAYNE JAGELS	PUMP	IR	.40	05/20/1970	A 11944	K&
<u>BLUE RIVER, LITTLE</u> S: 25 T: 3 R: 4W THAYER ELMER, ROBERT & STEPHEN WERNER	PUMP	IR	.10	04/18/1949	A 4465	K
<u>BLUE RIVER, LITTLE, TRIB. TO</u> S: 19 T: 3 R: 3W THAYER WERNER BROS.	WERNER RESERVOIR	ST	60.00AF	05/08/1985	A 16378	
<u>BLUE RIVER, LITTLE</u> S: 20 T: 3 R: 3W THAYER EVERETT R & MARILYN M SCHARDT	PUMP	IR	1.01	06/20/1966	A 10868	
S: 36 T: 3 R: 3W THAYER MCKENZIE FARMS	PUMPS	IR	.21	11/02/1937	A 2799	K
RICHARD E & ALICE L HEINRICHS	PUMP	IR	.66	09/03/1970	A 12071	

SURFACE WATER RIGHTS DATA  
CLAIMS, APPLICATIONS, AND APPROPRIATIONS IN DOWNSTREAM ORDER  
DIVISION NO. 1C

SOURCE LOCATION APPROPRIATOR	CARRIER GAGE	USE	GRANT IN CFS/AF	DATE OF PRIORITY	DOCKET/ APP. NUMBER	ANNOA. FT. NT.
<u>BLUE RIVER, LITTLE</u>						
S: 1 T: 2 R: 3W THAYER						
MCKENZIE FARMS	PUMP	IR	.66	10/30/1974	A 13246	
MCKENZIE FARMS	PUMP	IR	.72	11/14/1955	A 8251	
ERNEST & DARLENE A WIEDEL	PUMP	IR	.86	01/20/1965	A 10516	
HEBRON HI PRO PORK PRODUCERS, INC	PUMP	ST	1.11	03/22/1965	A 10576	
<u>BLUE RIVER, LITTLE, TRIB. TO</u>						
S: 31 T: 3 R: 2W THAYER						
THAYER COUNTY	HEBRON RESERVOIR	ST	33.40AF	06/27/1975	A 13640	
THAYER COUNTY	HEBRON RESERVOIR	SS	45.20AF	05/16/1991	A 17076	A-13640 A
<u>SPRING CREEK, TRIB. TO</u>						
S: 19 T: 2 R: 6W NUCKOLLS						
KENNETH CORMAN	CORMAN RESERVOIR	ST	39.46AF	11/06/1961	A 9996	
CORMAN RESERVOIR						
S: 19 T: 2 R: 6W NUCKOLLS						
KENNETH CORMAN	PUMP	SO		10/02/1962	A 10110	
<u>SPRING CREEK, TRIB. TO</u>						
S: 27 T: 2 R: 6W NUCKOLLS						
BEAUFORD E HOYER	PUMP	IR	.70	06/09/1978	A 15274	K
S: 26 T: 2 R: 6W NUCKOLLS						
GENERAL AGRICULTURAL SERVICES, LTD	SIMONSEN RESERVOIR	ST	51.40AF	08/10/1962	A 10096	
<u>SIMONSEN RESERVOIR</u>						
S: 26 T: 2 R: 6W NUCKOLLS						
GENERAL AGRICULTURAL SERVICES, LTD	PUMP	SO		10/05/1962	A 10115	
<u>SPRING CREEK</u>						
S: 17 T: 2 R: 5W NUCKOLLS						
JEPPESEN FARMS, INC	JEPPESEN RESERVOIR	ST	23.00AF	08/29/1969	A 11788	
<u>JEPPESEN RESERVOIR</u>						
S: 17 T: 2 R: 5W NUCKOLLS						
JEPPESEN FARMS, INC	PUMP	SO		08/29/1969	A 11789	
<u>SPRING CREEK</u>						
S: 9 T: 1 R: 4W THAYER						
CURTIS B & NANCY A FINTEL	PUMP	IR	.21	12/21/1957	A 9581	
S: 10 T: 1 R: 4W THAYER						
WILLIAM & REBECCA MIZE	PUMP	IR	.17	02/20/1968	A 11342	K
<u>SPRING CREEK, TRIB. TO</u>						
S: 11 T: 1 R: 4W THAYER						
ALMA BOSTELMAN	BOSTELMAN RESERVOIR	ST	37.00AF	07/13/1984	A 16311	
<u>BOSTELMAN RESERVOIR</u>						
S: 11 T: 1 R: 4W THAYER						
ALMA BOSTELMAN	PUMP	SO		02/11/1985	A 16352	
<u>SPRING CREEK, TRIB. TO</u>						
S: 4 T: 1 R: 4W THAYER						
FINTEL ENTERPRISES, INC	PUMP	IR	.11	01/06/1967	A 11008	K

See "Use" definitions and footnotes on pages 115 and 116

SURFACE WATER RIGHTS DATA  
CLAIMS, APPLICATIONS, AND APPROPRIATIONS IN DOWNSTREAM ORDER  
DIVISION NO. 1C

SOURCE LOCATION APPROPRIATOR	CARRIER GAGE	USE	GRANT IN CFS/AF	DATE OF PRIORITY	DOCKET/ APP. NUMBER	ANNO. FT. NT.
<u>SPRING CREEK TRIB. TO</u> S: 4 T: 1 R: 4W THAYER FINTEL ENTERPRISES, INC	FINTEL RESERVOIR	ST	36.60AF	04/21/1967	A 11108	
<u>FINTEL RESERVOIR</u> S: 4 T: 1 R: 4W THAYER FINTEL ENTERPRISES, INC	PUMP	SI		04/21/1967	A 11109	A-11008 K
<u>SPRING CREEK TRIB. TO</u> S: 3 T: 1 R: 4W THAYER ADALIA K FRUM	PUMP	IR	.50	04/11/1966	A 10828	
<u>SPRING CREEK</u> S: 35 T: 2 R: 4W THAYER ARTHUR BRETTMANN	PUMP	IR	.77	09/30/1974	A 13215	
<u>SPRING CREEK TRIB. TO</u> S: 8 T: 2 R: 4W THAYER HENRY H SCHIERMEYER	PUMP	IR	.36	12/04/1974	A 13300	K
S: 3 T: 2 R: 4W THAYER GAYLORD & BEATRICE EHLERS	EHLERS RESERVOIR	ST	42.90AF	02/14/1977	A 14714	
<u>EHLERS RESERVOIR</u> S: 3 T: 2 R: 4W THAYER GAYLORD & BEATRICE EHLERS	PUMP	IR	1.54	02/17/1977	A 14737	
S: 3 T: 2 R: 4W THAYER GAYLORD & BEATRICE EHLERS	PUMP	SI		02/17/1977	A 14738	A-14737
<u>SPRING CREEK TRIB. TO</u> S: 11 T: 2 R: 4W THAYER DONNEL L STELLING	STELLING POND	ST	25.60AF	07/24/1986	A 16510	
<u>STELLING POND</u> S: 11 T: 2 R: 4W THAYER DONNEL L STELLING	PUMP	SO		07/24/1986	A 16511	
<u>SPRING CREEK</u> S: 18 T: 2 R: 3W THAYER ROLAND G KOERWITZ	PUMP	IR	.20	08/15/1958	A 9638	K
S: 17 T: 2 R: 3W THAYER ERNEST C WIEDEL	PUMP	IR	.12	10/20/1947	A 4130	K
S: 9 T: 2 R: 3W THAYER ELMER J HEIDER ET AL	PUMP	IR	.25	04/11/1951	A 4840	K
S: 15 T: 2 R: 3W THAYER ERNEST C WIEDEL ET AL	PUMP	IR	.69	03/26/1976	A 14124	
S: 14 T: 2 R: 3W THAYER JAMES E WEHRBEIN	PUMP	IR	.64	03/25/1971	A 12193	K
<u>SPRING CREEK TRIB. TO</u> S: 11 T: 2 R: 3W THAYER ERNEST C WIEDEL	ERNEST WIEDEL RESERVOIR	ST	30.30AF	04/09/1970	A 11916	
<u>SPRING CREEK</u> S: 12 T: 2 R: 3W THAYER ERNEST & DARLENE A WIEDEL	PUMP	IR	.36	04/20/1953	A 5273	

SURFACE WATER RIGHTS DATA  
CLAIMS, APPLICATIONS, AND APPROPRIATIONS IN DOWNSTREAM ORDER  
DIVISION NO. 1C

SOURCE LOCATION APPROPRIATOR	CARRIER GAGE	USE	GRANT IN CFS/AF	DATE OF PRIORITY	DOCKET/ APP. NUMBER	ANNOA. FT. NT.
<u>BLUE RIVER, LITTLE</u>						
S: 8 T: 2 R: 2W THAYER LILLIAN BAXA	PUMP	IR	.66	01/22/1955	A 7041	K
S: 9 T: 2 R: 2W THAYER ALAN KENNING	PUMP	IR	1.73	01/08/1979	A 15383	
ALAN KENNING	PUMP	IR	.93	01/25/1937	A 2682	
S: 10 T: 2 R: 2W THAYER GLENN R & MICHAEL G FISCHER	PUMP	IR	.76	12/02/1965	A 10724	
GAME AND PARKS COMMISSION	PUMP	IR	1.16	03/03/1958	A 9599	
GAME AND PARKS COMMISSION	PUMP	IR	.11	05/04/1956	A 8538	
<u>DRY CREEK</u>						
S: 32 T: 1 R: 3W THAYER KARIS V & SHIRLEY J KUHLMANN	PUMP	IR	.19	09/18/1970	A 12081	K
KARIS V KUHLMANN	PUMP	IR	.61	05/03/1984	A 16297	
<u>DRY CREEK, TRIB. TO</u>						
S: 32 T: 1 R: 3W THAYER GILKESON & SAWYER	PUMP	IR	.56	04/05/1971	A 12205	&
S: 28 T: 1 R: 3W THAYER EDWIN H HOOPS	PUMP	IR	.29	08/02/1974	A 13123	&
<u>DRY CREEK</u>						
S: 15 T: 1 R: 3W THAYER JAMES & KAREN VORDERSTRASSE	PUMP	IR	.44	01/15/1968	A 11314	K
S: 10 T: 1 R: 3W THAYER WILLIAM VORDERSTRASSE	PUMP	IR	.55	03/28/1972	A 12564	
<u>DRY CREEK, TRIB. TO</u>						
S: 3 T: 1 R: 3W THAYER CLARENCE VORDERSTRASSE	VORDERSTRASSE RESERVOIR	ST	35.00AF	10/22/1980	A 15724	
<u>VORDERSTRASSE RESERVOIR</u>						
S: 3 T: 1 R: 3W THAYER CLARENCE VORDERSTRASSE	PUMP	SO		01/12/1982	A 16046	
<u>DRY CREEK</u>						
S: 12 T: 1 R: 3W THAYER HERMAN DAGEFORDE	PUMP	IR	.39	10/02/1967	A 11259	
S: 1 T: 1 R: 3W THAYER FLORENCE R EASTON	PUMP	IR	.93	06/26/1968	A 11462	
S: 31 T: 2 R: 2W THAYER EUGENE J WIEDEL	PUMP	IR	1.76	08/14/1967	A 11223	
<u>DRY CREEK, TRIB. TO</u>						
S: 36 T: 2 R: 3W THAYER ERNEST & DARLENE A WIEDEL	RIPPE RESERVOIR NO. 1	ST	9.57AF	01/16/1968	A 11318	
S: 4 T: 1 R: 2W THAYER HENRY VIRUS	PUMP	IR	.71	07/22/1974	A 13092	

See "Use" definitions and footnotes on pages 115 and 116

SURFACE WATER RIGHTS DATA  
CLAIMS, APPLICATIONS, AND APPROPRIATIONS IN DOWNSTREAM ORDER  
DIVISION NO. 1C

SOURCE LOCATION APPROPRIATOR	CARRIER GAGE	USE	GRANT IN CFS/AF	DATE OF PRIORITY	DOCKET/ APP. NUMBER	ANNOA. FT. NT.
<u>DRY CREEK</u>						
S: 11 T: 2 R: 2W THAYER JOHN L WEHRBEIN	PUMP	IR	.71	05/04/1971	A 12247	
<u>BLUE RIVER, LITTLE</u>						
S: 11 T: 2 R: 2W THAYER ROBERT J KRAKOW	PUMP	IR	.68	01/17/1955	A 6999	K
S: 2 T: 2 R: 2W THAYER KENNETH KRAKOW	PUMP	IR	.21	04/05/1956	A 8461	
S: 1 T: 2 R: 2W THAYER ROBERT J KRAKOW	PUMP	IR	.42	03/08/1967	A 11066	K
<u>BLUE RIVER, LITTLE, TRIB TO</u>						
S: 24 T: 2 R: 2W THAYER HAROLD R FISCHER	FISCHER RESERVOIR	ST	41.50AF	06/16/1970	A 11974	
<u>BLUE RIVER, LITTLE</u>						
S: 4 T: 2 R: 1W THAYER JOE G HERGOTT	PUMP	IR	.96	08/20/1974	A 13161	
S: 34 T: 3 R: 1W THAYER DURFLINGER HEIRS	PUMP	IR	.17	09/16/1955	A 8131	K
S: 35 T: 3 R: 1W THAYER JEWELL L & MARGARET BUCHLI	PUMP	IR	.77	07/20/1964	A 10395	K
S: 26 T: 3 R: 1W THAYER RAYMOND W MAU	PUMP	IR	1.44	07/27/1964	A 10401	
S: 23 T: 3 R: 1W THAYER HARRY WIEDEL	PUMP	IR	.33	04/15/1966	A 10832	
S: 24 T: 3 R: 1W THAYER RAYMOND W MAU	PUMP	IR	1.53	02/11/1972	A 12504	
S: 19 T: 3 R: 1E JEFFERSON LEE A SNYDER ESTATE	PUMPS	IR	.36	05/02/1955	A 7435	K
S: 21 T: 3 R: 1E JEFFERSON MARVIN SCHOEN	PUMP	IR	1.41	03/20/1961	A 9912	
<u>SANDY CREEK, BIG, TRIB TO</u>						
S: 8 T: 7 R: 8W CLAY CHARLES WM ROBACK	PUMP	IR	2.16	04/09/1970	A 11917	&
<u>SANDY CREEK, BIG</u>						
S: 5 T: 6 R: 8W CLAY LEROY PAUL FREDRICKS	FREDRICKS RESERVOIR	ST	1.00AF	09/24/1992	A 17224	
S: 20 T: 6 R: 7W CLAY LITTLE BLUE NRD	BIG SANDY RES. 20-6-7	ST	1610.00AF	06/19/1981	A 15897	
S: 22 T: 6 R: 7W CLAY JACK E PESHEK	PUMP	IR	.90	12/07/1972	A 12773	K
S: 23 T: 6 R: 7W CLAY JACK E PESHEK	PUMP	IR	.35	12/07/1972	A 12772	
JACK E PESHEK	PUMP	IR	.78	12/07/1972	A 12772 R P-446	

SURFACE WATER RIGHTS DATA  
CLAIMS, APPLICATIONS, AND APPROPRIATIONS IN DOWNSTREAM ORDER  
DIVISION NO. 1C

SOURCE LOCATION APPROPRIATOR	CARRIER GAGE	USE	GRANT IN CFS/AF	DATE OF PRIORITY	DOCKET/ APP. NUMBER	ANNO. FT. NT.
<u>SANDY CREEK, BIG TRIBUT. TO</u> S: 31 T: 6 R: 6W CLAY DANA G FISHER	FISHER RESERVOIR NO. 1	ST	16.50AF	01/30/1976	A 13976	
<u>FISHER RESERVOIR NO. 1</u> S: 31 T: 6 R: 6W CLAY DANA G FISHER	PUMP	SO		02/25/1977	A 14757	
<u>SANDY CREEK, BIG TRIBUT. TO</u> S: 32 T: 6 R: 6W CLAY B & P ENTERPRISES	PUMP	IR	.84	03/09/1973	A 12824	K&
<u>SANDY CREEK, BIG TRIBUT. TO</u> S: 8 T: 5 R: 6W CLAY DANIEL L SHAW	PUMP	IR	1.66	04/02/1992	A 17164	
<u>SANDY CREEK, BIG TRIBUT. TO</u> S: 32 T: 6 R: 6W CLAY B & P ENTERPRISES	PUMP	IR	1.37	01/15/1971	A 12139	K&
<u>S: 4 T: 5 R: 6W CLAY</u> KNUDSON, KNUDSON & OSLER	PUMP	IR	1.93	08/27/1975	A 13769	&
<u>SANDY CREEK, BIG TRIBUT. TO</u> S: 10 T: 5 R: 6W CLAY LLOYD STERTZ	PUMP	IR	.50	02/13/1968	A 11335	K
<u>SANDY CREEK, BIG TRIBUT. TO</u> S: 2 T: 5 R: 7W CLAY F W STAHNKE	PUMP	IR	.53	06/02/1971	A 12290	K&
<u>B CHARLES JOHNSON</u> S: 12 T: 5 R: 7W CLAY	PUMP	IR	.30	04/07/1971	A 12207	K&
<u>WARREN E HARMS</u> SCULLY ESTATES LIMITED PARTNERSHIP (THE)	PUMP	IR	.23	07/28/1975	A 13689	K&
<u>S: 19 T: 5 R: 6W CLAY</u> VERM WATSON	PUMP	IR	.36	03/29/1977	A 14861	&
<u>HAZEL J WOOD</u> S: 17 T: 5 R: 6W CLAY	PUMP	IR	1.09	11/24/1972	A 12767	&
<u>ROBERTA BUTLER</u> LORA HAKANSON	PUMP	IR	.23	08/27/1974	A 13173	K&
<u>S: 20 T: 5 R: 6W CLAY</u> DALE FRAHM	PUMP	IR	.14	06/02/1971	A 12289	K&
<u>S: 21 T: 5 R: 6W CLAY</u> WILLIAM SCULLY	PUMP	IR	.87	06/02/1971	A 12288	&
<u>S: 27 T: 5 R: 6W CLAY</u> MCREYNOLDS FARMS INC	PUMP	IR	.70	05/24/1971	A 12276	&
<u>SANDY CREEK, BIG TRIBUT. TO</u> S: 32 T: 5 R: 5W CLAY RICK HOFFMAN	PUMP	IR	.72	07/10/1985	A 16426	K
			.69	03/14/1972	A 12542	K
			.57	06/13/1979	A 15490	K

See "Use" definitions and footnotes on pages 115 and 116

SURFACE WATER RIGHTS DATA  
CLAIMS, APPLICATIONS, AND APPROPRIATIONS IN DOWNSTREAM ORDER  
DIVISION NO. 1C

SOURCE LOCATION APPROPRIATOR	CARRIER GAGE	USE	GRANT IN CFS/AF	DATE OF PRIORITY	DOCKET/ APP. NUMBER	ANNTOTA. FT. NT.
<u>SANDY CREEK, BIG, TRIB. TO</u>						
S: 17 T: 5 R: 5W CLAY						
SCULLY ESTATES LIMITED PARTNERSHIP (THE)	PUMP	IR	.99	02/19/1974	A 12984	&
ROBERT H & BRUCE D PEGLER	PUMP	IR	1.29	02/16/1972	A 12509	K&
S: 20 T: 5 R: 5W CLAY						
LORENA BECK	PUMP	IR	2.06	11/18/1971	A 12430	K&
S: 11 T: 4 R: 5W NUCKOLLS						
NELSON LAND & CATTLE, INC	PUMP	IR	1.14	05/24/1972	A 12636	&
<u>SANDY CREEK, BIG</u>						
S: 2 T: 4 R: 5W NUCKOLLS						
JANET L SCHARDT	PUMP	IR	.94	02/20/1975	A 13426	
<u>SANDY CREEK, BIG, TRIB. TO</u>						
S: 1 T: 4 R: 5W NUCKOLLS						
SCULLY ESTATES LIMITED PARTNERSHIP (THE)	PUMP	IR	.61	09/04/1970	A 12072	&
<u>SANDY CREEK, BIG</u>						
S: 12 T: 4 R: 5W NUCKOLLS						
WILLIAM X & FERN L FISHER	PUMP	IR	.41	08/29/1974	A 13177	K
S: 7 T: 4 R: 4W THAYER						
LORENE BETHKE	PUMP	IR	1.90	01/03/1984	A 16258	
ARDEAN & LINDA NUNNENKAMP	PUMP	IR	.49	07/23/1971	A 12336	
<u>SANDY CREEK, LITTLE, WEST, TRIB. TO</u>						
S: 34 T: 7 R: 7W CLAY						
ESTHER C YOST	PUMP	IR	1.36	02/28/1975	A 13449	K&
S: 3 T: 6 R: 7W CLAY						
FIVE-D CORPORATION	PUMP	IR	3.04	02/06/1975	A 13387	K&
S: 35 T: 7 R: 7W CLAY						
HERTEL ESTATE	PUMP	IR	.86	09/29/1971	A 12390	&
S: 8 T: 6 R: 6W CLAY						
E M BURGART	PUMP	IR	.57	07/30/1973	A 12912	K&
S: 12 T: 6 R: 7W CLAY						
DOROTHY I VONSPRECKELSEN	PUMP	IR	.10	05/15/1972	A 12629	K&
S: 7 T: 6 R: 6W CLAY						
ALLEN SIPPEL	PUMP	IR	1.36	06/24/1970	A 11981	&
<u>SANDY CREEK, LITTLE, WEST</u>						
S: 8 T: 6 R: 6W CLAY						
RUSSELL GODTEL	PUMP	IR	.46	12/09/1970	A 12125	K&
S: 13 T: 6 R: 6W CLAY						
BOBBIE MIHM	PUMP	IR	.20	08/20/1979	A 15560	K
<u>SANDY CREEK, LITTLE, WEST, TRIB. TO</u>						
S: 12 T: 6 R: 6W CLAY						
HARLAN D MACK	PUMP	IR	.57	10/30/1974	A 13248	&
<u>SANDY CREEK, LITTLE, WEST</u>						
S: 21 T: 6 R: 5W CLAY						
LEE E NELSON	PUMP	IR	1.60	09/23/1965	A 10703	K



SURFACE WATER RIGHTS DATA  
CLAIMS, APPLICATIONS, AND APPROPRIATIONS IN DOWNSTREAM ORDER  
DIVISION NO. 1C

SOURCE LOCATION APPROPRIATOR	CARRIER GAGE	USE	GRANT IN CFS/AF	DATE OF PRIORITY	DOCKET/ APP. NUMBER	ANNO. FT. NT.
<u>SANDY CREEK, LITTLE WEST, TRIB. TO</u>						
S: 21 T: 6 R: 5W CLAY LEE & LYLE NELSON	PUMP	IR	.23	08/26/1965	A 10682	K&
S: 34 T: 6 R: 5W CLAY JIMMIE OVERTURF	JIM OVERTURF RESERVOIR	ST	21.00AF	07/29/1975	A 13694	
S: 2 T: 5 R: 5W CLAY LEONARD CARLSON HEIRS	PUMP	IR	.31	11/17/1972	A 12766	K&
S: 40 T: 5 R: 5W CLAY RICHARD YOST	YOST RESERVOIR	ST	21.90AF	07/27/1972	A 12698	
<u>SANDY CREEK, LITTLE WEST</u>						
S: 10 T: 5 R: 5W CLAY RICHARD YOST	PUMP	IR	.23	07/27/1972	A 12696	K
<u>SANDY CREEK, LITTLE WEST, TRIB. TO</u>						
S: 10 T: 5 R: 5W CLAY JAMES R MOORE	PUMP	IR	2.23	08/18/1975	A 13758	&
<u>SANDY CREEK, LITTLE WEST</u>						
S: 23 T: 5 R: 5W CLAY FLOYDE A & ROLLAND L ANDERSON	PUMP	IR	1.57	03/10/1976	A 14085	K
<u>SANDY CREEK, LITTLE WEST, TRIB. TO</u>						
S: 22 T: 5 R: 5W CLAY ALBERT LOBEDA	PUMP	IR	.86	10/15/1974	A 13233	K&
S: 26 T: 5 R: 5W CLAY SCHULY ESTATES LIMITED PARTNERSHIP (THE)	PUMP	IR	.26	08/18/1971	A 12357	&
WIGHT BROTHERS	PUMP	IR	.17	10/17/1975	A 13832	K&
S: 25 T: 5 R: 5W CLAY FLOYD A ANDERSON	PUMP	IR	2.06	04/08/1975	A 13538	K&
S: 13 T: 5 R: 5W CLAY GENE ANDERSEN	PUMP	IR	.17	08/19/1974	A 13159	K&
<u>SANDY CREEK, LITTLE WEST</u>						
S: 19 T: 5 R: 4W FILLMORE FLOYD A ANDERSON	PUMP	IR	.29	08/24/1964	A 10428	K
ANDERSONS OF ONG	PUMP	IR	.24	04/08/1975	A 13537	K
S: 29 T: 5 R: 4W FILLMORE ERWIN L NELSON	PUMP	IR	.42	02/28/1956	A 8383	
ROY J LONSDALE	PUMP	IR	.25	05/23/1969	A 11709	K
S: 32 T: 5 R: 4W FILLMORE DON L & MARVIN F WILLIAMS	PUMP	IR	1.13	08/31/1959	A 9754	K
S: 6 T: 4 R: 4W THAYER DON L WILLIAMS	PUMP	IR	.31	08/01/1972	A 12703	K
<u>SANDY CREEK, BIG</u>						
S: 8 T: 4 R: 4W THAYER HAROLD GRONE ESTATE	PUMP	IR	.47	05/18/1970	A 11940	
S: 16 T: 4 R: 4W THAYER SLAGEL & POHLING	PUMP	IR	2.03	02/14/1975	A 13407	

See "Use" definitions and footnotes on pages 115 and 116

SURFACE WATER RIGHTS DATA  
CLAIMS, APPLICATIONS, AND APPROPRIATIONS IN DOWNSTREAM ORDER  
DIVISION NO. 1C

SOURCE LOCATION APPROPRIATOR	CARRIER GAGE	USE	GRANT IN CFS/AF	DATE OF PRIORITY	DOCKET/ APP. NUMBER	ANNOA. FT. NT.
<u>SANDY CREEK, BIG</u>						
S: 16 T: 4 R: 4W THAYER						
JERRY L WHITE	PUMP	IR	.87	04/30/1964	A 10363	
GEORGE GERDES	PUMP	IR	.50	03/10/1992	A 17161	
S: 15 T: 4 R: 4W THAYER						
JOHN E MEYER	PUMP	IR	.59	02/18/1963	A 10145	
S: 24 T: 4 R: 4W THAYER						
EDNA W HUMPHRIES	PUMP	IR	2.64	11/09/1967	A 11275	
EDNA W HUMPHRIES	PUMP	IR	1.40	10/16/1972	A 12751	K
<u>SANDY CREEK, BIG, TRIB. TO</u>						
S: 25 T: 4 R: 4W THAYER						
H W WEDDELL ESTATE	WEDDELL RESERVOIR	ST	31.70AF	02/14/1973	A 12807	
S: 13 T: 4 R: 4W THAYER						
EDNA W HUMPHRIES	LIPPITT RESERVOIR	ST	24.00AF	09/16/1960	A 9863	
<u>LIPPITT RESERVOIR</u>						
S: 13 T: 4 R: 4W THAYER						
EDNA W HUMPHRIES	PUMP	SO		09/16/1960	A 9969	
<u>SANDY CREEK, BIG, TRIB. TO</u>						
S: 13 T: 4 R: 4W THAYER						
EDNA W HUMPHRIES	PUMP	IR	.71	09/08/1975	A 13797	
<u>SANDY CREEK, BIG</u>						
S: 19 T: 4 R: 3W THAYER						
ELVA LAUTENSCHLAGER	PUMP	IR	.59	04/19/1971	A 12225	
<u>SANDY CREEK, BIG, TRIB. TO</u>						
S: 18 T: 4 R: 3W THAYER						
BRINEGAR & SON, INC.	BRINEGAR RESERVOIR	ST	19.60AF	05/08/1984	A 16298	
<u>SANDY CREEK, BIG</u>						
S: 20 T: 4 R: 3W THAYER						
NORMAN WALKER	PUMP	IR	.40	04/20/1989	A 16777	K
DONALD W & COLLEENNE J WIDLER	PUMP	IR	.24	01/12/1970	A 11849	K
S: 21 T: 4 R: 3W THAYER						
NORMAN W LANGE	PUMP	IR	.46	08/04/1956	A 8718	K
<u>SANDY CREEK, BIG, TRIB. TO</u>						
S: 16 T: 5 R: 4W FILLMORE						
R & M CORPORATION	PUMP	IR	.29	06/10/1970	A 11958	K&
S: 23 T: 5 R: 4W FILLMORE						
RONALD J ALFS ET AL	PUMP	IR	.21	06/10/1970	A 11959	K&
S: 31 T: 5 R: 3W FILLMORE						
THOMAS D HEINRICHS	PUMP	IR	1.08	02/22/1972	A 12517	
S: 5 T: 4 R: 3W THAYER						
J W MAUST	PUMP	IR	1.01	11/29/1971	A 12451	K&
<u>SANDY CREEK, BIG</u>						
S: 26 T: 4 R: 3W THAYER						
WAYNE LAHNERS	PUMPS	IR	.23	10/31/1961	A 9995	K

SURFACE WATER RIGHTS DATA  
CLAIMS, APPLICATIONS, AND APPROPRIATIONS IN DOWNSTREAM ORDER  
DIVISION NO. 1C

SOURCE LOCATION APPROPRIATOR	CARRIER GAGE	USE	GRANT IN CFS/AF	DATE OF PRIORITY	DOCKET/ APP. NUMBER	ANNO. FT. NT.
<u>SANDY CREEK, BIG</u>						
S: 6 T: 3 R: 2W THAYER HARRIET L JENSEN	PUMP	IR	.22	05/20/1968	A 11427	K
S: 5 T: 3 R: 2W THAYER ROBERT R DILL	PUMP	IR	.47	12/30/1959	A 9785	
DARRELL L HINTZ	PUMP	IR	.98	08/26/1991	A 17104	
S: 10 T: 3 R: 4W THAYER JAMES D. HUDSON	PUMP	IR	.75	10/18/1991	A 17122	
<u>SANDY CREEK, BIG, TRIB. TO</u>						
S: 2 T: 4 R: 3W THAYER GAME AND PARKS COMMISSION	PRAIRIE MARSH WMA	ST	65.00AF	07/20/1992	A 17210	
<u>SANDY CREEK, BIG, SOUTH FORK, TRIB. TO</u>						
S: 29 T: 5 R: 6W CLAY EDGAR A & VERDA N BUSSELL	PUMP	IR	.91	11/23/1970	A 12118	K&
<u>SANDY CREEK, BIG, SOUTH FORK</u>						
S: 33 T: 5 R: 6W CLAY ELDON G GROVE	PUMP	IR	.46	09/14/1973	A 12940	&
ELDON G GROVE	PUMP	IR	.52	09/14/1973	A 12941	K&
<u>SANDY CREEK, BIG, SOUTH FORK, TRIB. TO</u>						
S: 33 T: 5 R: 6W CLAY DUANE COXBILL	PUMP	IR	.16	01/11/1979	A 15389	&
<u>SANDY CREEK, BIG, SOUTH FORK</u>						
S: 3 T: 4 R: 6W NUCKOLLS MCREYNOLDS FARMS INC	PUMP	IR	1.13	03/01/1978	A 15198	&
<u>SANDY CREEK, BIG, SOUTH FORK, TRIB. TO</u>						
S: 34 T: 5 R: 6W CLAY M B SWANSON	PUMP	IR	.89	02/27/1969	A 11656	&
S: 2 T: 4 R: 6W NUCKOLLS LAZY T MILLIRON CORPORATION	PUMP	IR	.73	04/26/1971	A 12237	&
DARRELL & CAROL L BECK	PUMP	IR	.36	11/19/1971	A 12432	K&
S: 10 T: 4 R: 6W NUCKOLLS ANN M & CHARLES J WATTS	PUMP	IR	.36	10/03/1974	A 13216	&
<u>SANDY CREEK, BIG, SOUTH FORK</u>						
S: 12 T: 4 R: 6W NUCKOLLS W O S FARMS, INC	PUMP	IR	.61	09/27/1971	A 12388	
<u>SANDY CREEK, BIG, SOUTH FORK, TRIB. TO</u>						
S: 8 T: 4 R: 5W NUCKOLLS VERLE G KEIM	PUMP	IR	1.09	11/02/1971	A 12415	&
<u>SANDY CREEK, BIG, SOUTH FORK</u>						
S: 16 T: 4 R: 5W NUCKOLLS OLIVER LANG ET AL	PUMP	IR	.97	03/28/1972	A 12567	K
<u>SANDY CREEK, BIG, SOUTH FORK, TRIB. TO</u>						
S: 11 T: 4 R: 5W NUCKOLLS SCULLY ESTATES LIMITED PARTNERSHIP (THE)	PUMP	IR	.57	02/15/1977	A 14720	&

See "Use" definitions and footnotes on pages 115 and 116

SURFACE WATER RIGHTS DATA  
CLAIMS, APPLICATIONS, AND APPROPRIATIONS IN DOWNSTREAM ORDER  
DIVISION NO. 1C

SOURCE LOCATION APPROPRIATOR	CARRIER GAGE	USE	GRANT IN CFS/AF	DATE OF PRIORITY	DOCKET/ APP. NUMBER	ANNOA. FT. NT.
<u>SANDY CREEK, BIG, SOUTH FORK</u> S: 23 T: 4 R: 5W NUCKOLLS NELSON LAND & CATTLE, INC	PUMP	IR	.69	05/24/1972	A 12637	
<u>SANDY CREEK, BIG, SOUTH FORK, TRIB. TO</u> S: 14 T: 4 R: 5W NUCKOLLS SCULLY ESTATES LIMITED PARTNERSHIP (THE)	PUMP	IR	.61	05/10/1972	A 12625	&
<u>SANDY CREEK, BIG, SOUTH FORK</u> S: 24 T: 4 R: 5W NUCKOLLS JOHN E DAHL	PUMP	IR	.66	10/16/1974	A 13234	
S: 31 T: 4 R: 4W THAYER LIELA J KRUPICKA	PUMP	IR	.12	08/12/1959	A 9747	K
<u>SANDY CREEK, BIG, SOUTH FORK, TRIB. TO</u> S: 20 T: 4 R: 5W NUCKOLLS NOVA WILLIAMS	PUMP	IR	.54	09/17/1974	A 13205	K&
S: 28 T: 4 R: 5W NUCKOLLS DARRELL KEIM	PUMP	IR	.70	12/10/1965	A 10730	K
S: 27 T: 4 R: 5W NUCKOLLS DEAN KEIM	PUMP	IR	2.26	03/15/1972	A 12552	
<u>SANDY CREEK, BIG, SOUTH FORK</u> S: 9 T: 3 R: 4W THAYER DUANE ALBERS	PUMP	IR	.57	01/22/1965	A 10519	
S: 10 T: 3 R: 4W THAYER HARMS & SONS, INC	PUMP	IR	1.61	03/27/1991	A 17061	
MAT FARMS INC	PUMP	IR	.50	10/28/1991	A 17123	
S: 11 T: 3 R: 4W THAYER DOYLE HEINRICHS	PUMP	IR	1.14	01/19/1961	A 9882	K
<u>SANDY CREEK, BIG, SOUTH FORK, TRIB. TO</u> S: 21 T: 4 R: 4W THAYER WALTER HOLTZEN	PUMP	IR	1.44	05/03/1971	A 12245 R T-5	&
WALTER HOLTZEN	PUMP	IR	.13	05/03/1971	A 12245	&
NANCY MILEGER	PUMP	IR	.67	04/13/1971	A 12222	&
S: 27 T: 4 R: 4W THAYER DON E HEINRICHS	PUMP	IR	.81	12/09/1966	A 10996	
DON E HEINRICHS	PUMP	IR	.54	05/04/1964	A 10364	
DON E HEINRICHS	PUMP	IR	.58	05/04/1964	A 10365	K&
S: 34 T: 4 R: 4W THAYER RAYMOND FICKEN	PUMP	IR	.76	01/19/1970	A 11852	
S: 35 T: 4 R: 4W THAYER DALE E & DARLENE M BOHLING	PUMP	IR	.99	02/14/1975	A 13408	K
S: 25 T: 4 R: 4W THAYER WALTER E & LORETTA C HEINRICHS	PUMP	IR	.43	01/09/1975	A 13351	K&
<u>SANDY CREEK, BIG, SOUTH FORK</u> S: 12 T: 3 R: 4W THAYER MORRIS W SCHARDT	PUMP	IR	1.06	10/04/1974	A 13219	

SURFACE WATER RIGHTS DATA  
CLAIMS, APPLICATIONS, AND APPROPRIATIONS IN DOWNSTREAM ORDER  
DIVISION NO. 1C

SOURCE LOCATION APPROPRIATOR	CARRIER GAGE	USE	GRANT IN CFS/AF	DATE OF PRIORITY	DOCKET/ APP. NUMBER	ANNO. FT. NT.
<u>SANDY CREEK, BIG, SOUTH FORK, TRIB. TO</u> S: 18 T: 3 R: 3W THAYER DWAYNE ELTING	ELTING RESERVOIR	ST	9.30AF	09/03/1986	A 16521	
<u>ELTING RESERVOIR</u> S: 18 T: 3 R: 3W THAYER DWAYNE ELTING	PUMP	SO		09/04/1987	A 16592	&
<u>SANDY CREEK, BIG, SOUTH FORK</u> S: 8 T: 3 R: 3W THAYER DARRELL & CAROLYN DEGNER	PUMP	IR	.60	10/04/1974	A 13218	
<u>SANDY CREEK, BIG, SOUTH FORK, TRIB. TO</u> S: 4 T: 3 R: 3W THAYER ERNEST KAPPERMAN	PUMP	IR	.19	12/03/1971	A 12453	K&
<u>SANDY CREEK, BIG, SOUTH FORK</u> S: 10 T: 3 R: 3W THAYER HAROLD HERGOTT	PUMP	IR	.44	12/29/1956	A 9067	
S: 18 T: 3 R: 2W THAYER JOHANNES DITTBRENNER	PUMP	IR	.34	07/14/1966	A 10887	
S: 17 T: 3 R: 2W THAYER DARRELL L HINTZ	PUMP	IR	.41	01/13/1966	A 10749	
JERROLD & LYNNE WIEDEL	PUMP	IR	1.07	04/15/1991	A 17067	
S: 16 T: 3 R: 2W THAYER MERLIN J GASTON	PUMP	MF	1.78	12/01/1992	A 17234	
S: 9 T: 3 R: 2W THAYER LONNIE PRIEFERT	PUMP	IR	1.01	08/20/1973	A 12923	
<u>SANDY CREEK, BIG</u> S: 6 T: 3 R: 1W THAYER DAIL VORDERSTRASSE	PUMP	IR	.29	04/11/1935	A 2537	K
<u>SANDY CREEK, DRY, TRIB. TO</u> S: 30 T: 6 R: 3W FILLMORE R & M CORPORATION	PUMP	IR	.79	06/10/1970	A 11960	K&
S: 5 T: 5 R: 3W FILLMORE MAHLON KENNEL & SONS	PUMP	IR	.84	03/16/1989	A 16755	K
MAYNARD J MERRYMAN	PUMP	IR	.17	08/07/1969	A 11762	K&
S: 8 T: 5 R: 3W FILLMORE DEAN BIEGERT	PUMP	IR	1.14	08/01/1988	A 16692	&
<u>SANDY CREEK, DRY, TRIB. TO DEAN DRAIN</u> S: 36 T: 6 R: 5W CLAY EVERETT L BENSON ESTATE	BENSON RESERVOIR	ST	7.20AF	09/04/1962	A 10098	
<u>BENSON RESERVOIR</u> S: 36 T: 6 R: 5W CLAY EVERETT L BENSON ESTATE	PUMP	SO		03/07/1963	A 10156	&
<u>SANDY CREEK, DRY, TRIB. TO</u> S: 3 T: 5 R: 4W FILLMORE M E HENDRICKSON	PUMP	IR	1.20	01/22/1970	A 11853	&

See "Use" definitions and footnotes on pages 115 and 116

SURFACE WATER RIGHTS DATA  
CLAIMS, APPLICATIONS, AND APPROPRIATIONS IN DOWNSTREAM ORDER  
DIVISION NO. 1C

SOURCE LOCATION APPROPRIATOR	CARRIER GAGE	USE	GRANT IN CFS/AF	DATE OF PRIORITY	DOCKET/ APP. NUMBER	ANNOA.	FT. NT.
<u>SANDY CREEK, DRY, TRIB. TO</u>							
S: 11 T: 5 R: 4W FILLMORE ALFS IMPLEMENT & WELL DRILLING CO	PUMP	IR	.96	06/10/1970	A 11964		K
S: 12 T: 5 R: 4W FILLMORE ALFS IMPLEMENT & WELL DRILLING CO	PUMPS	IR	2.28	06/10/1970	A 11962		&
S: 7 T: 5 R: 3W FILLMORE DONALD, WAYNE & DAVID KEMPF	PUMP	IR	.59	08/12/1965	A 10671		
DON FLORY	PUMP	IR	1.04	08/24/1971	A 12360		
KARL C BRINKMAN	PUMP	IR	4.20	06/06/1962	A 10077		
S: 18 T: 5 R: 3W FILLMORE BRINKMAN FARMS, INC	PUMP	IR	.77	06/06/1962	A 10076		&
BRINKMAN FARMS, INC	PUMP	IR	1.34	06/06/1962	A 10075		&
S: 16 T: 5 R: 3W FILLMORE MAHLON V & RUBY KENNEL	PUMP	IR	1.15	04/11/1967	A 11099		
S: 20 T: 5 R: 3W FILLMORE SWARTZENDRUBER BROS	PUMP	IR	.89	01/23/1967	A 11027		&
DON FLORY	PUMP	IR	.98	01/18/1967	A 11020		&
<u>SANDY CREEK, DRY</u>							
S: 16 T: 5 R: 3W FILLMORE HENRY W LAUBER	PUMP	IR	.26	09/06/1956	A 8810		K
S: 15 T: 5 R: 3W FILLMORE GEORGE W COWAN	PUMP	IR	1.26	09/06/1956	A 8811		K
<u>SANDY CREEK, DRY, TRIB. TO</u>							
S: 10 T: 5 R: 3W FILLMORE RONALD J ALFS	PUMP	IR	2.04	06/10/1970	A 11963		&
S: 1 T: 5 R: 3W FILLMORE JOHNIE GIRMUS	PUMP	IR	.69	06/24/1974	A 13051		K&
<u>SANDY CREEK, DRY</u>							
S: 24 T: 5 R: 3W FILLMORE STEIDER, STEIDER & KEMPF	PUMP	IR	.50	08/10/1956	A 8735		K
WAYNE D KEMPF	PUMP	IR	.27	11/25/1991	A 17129		
<u>SANDY CREEK, DRY, TRIB. TO</u>							
S: 27 T: 5 R: 3W FILLMORE BUDDENBERG HEIRS	PUMP	IR	2.19	04/24/1972	A 12605		&
S: 26 T: 5 R: 3W FILLMORE MARY H FRENZEN	PUMP	IR	.49	03/07/1968	A 11361		
S: 25 T: 5 R: 3W FILLMORE SMITH FARMS COMPANY	PUMP	IR	.74	02/13/1962	A 10014		
<u>SANDY CREEK, DRY</u>							
S: 3 T: 4 R: 2W THAYER F HERBERT BRUNING	PUMP	IR	.33	12/24/1974	A 13331		K
<u>SANDY CREEK, DRY, TRIB. TO</u>							
S: 13 T: 5 R: 2W FILLMORE BRINKMAN FARMS, INC	PUMP	IR	1.49	02/19/1975	A 13419		&

SURFACE WATER RIGHTS DATA  
CLAIMS, APPLICATIONS, AND APPROPRIATIONS IN DOWNSTREAM ORDER  
DIVISION NO. 1C

SOURCE LOCATION APPROPRIATOR	CARRIER GAGE	USE	GRANT IN CFS/AF	DATE OF PRIORITY	DOCKET/ APP. NUMBER	ANNO. FT. NT.
<u>SANDY CREEK, DRY, LITTLE TRIB. TO</u> S: 35 T: 5 R: 2W FILLMORE LITTLE BLUE NRD	BIG SANDY CREEK	ST	1904.00AF	06/10/1983	A 16205	
<u>SANDY CREEK, DRY, TRIB. TO</u> S: 8 T: 5 R: 2W FILLMORE MERVELL D & ELLIS BUMGARNER	PUMP	IR	.90	05/18/1971	A 12265	
<u>SANDY CREEK, DRY, LITTLE TRIB. TO</u> S: 30 T: 5 R: 1W FILLMORE EDWARD J SIEBER	SIEBER RESERVOIR	ST	22.20AF	11/28/1962	A 10126	
<u>SANDY CREEK, DRY, TRIB. TO</u> S: 17 T: 4 R: 1W THAYER JUSTIN ELLICOTT	JUSTIN ELLICOTT RESERVOIR	ST	19.72AF	06/11/1991	A 17083	
<u>JUSTIN ELLICOTT RESERVOIR</u> S: 17 T: 4 R: 1W THAYER JUSTIN ELLICOTT	PUMP	SO	14.77AF	06/11/1991	A 17084	
<u>SANDY CREEK, BIG</u> S: 11 T: 3 R: 1W THAYER LUTHER WALLS	PUMP BIG SANDY CREEK AT ALEXANDRIA, NE	IR	1.34	03/27/1970	A 11902	#
S: 12 T: 3 R: 1W THAYER JACK C & JENCINA B WALLS	PUMP	IR	.18	10/29/1945	A 3857	
JACK C & JENCINA B WALLS	PUMP	IR	.30	05/06/1955	A 7447	
S: 7 T: 3 R: 1W THAYER FRED H ENDORF	PUMPS	IR	.79	01/13/1967	A 11014	K
S: 17 T: 3 R: 1E JEFFERSON KLEINE FARMS, INC	PUMP	IR	1.51	11/24/1956	A 8996	
<u>SANDY CREEK, BIG, TRIB. TO</u> S: 17 T: 3 R: 1E JEFFERSON GAME AND PARKS COMMISSION	ALEXANDRIA RESERVOIR	ST	71.00AF	08/29/1950	A 4742	
S: 16 T: 3 R: 1E JEFFERSON GAME AND PARKS COMMISSION	JEFFERSON COUNTY RES.	ST	300.00AF	06/14/1940	A 3179	
<u>SANDY CREEK, BIG</u> S: 16 T: 3 R: 1E JEFFERSON LENA A FRIESEN	PUMP	IR	.80	10/30/1956	A 8939	
S: 22 T: 3 R: 1E JEFFERSON THERESA LANDKAMER	PUMP	IR	.41	06/19/1970	A 11976	
ERNEST K DUX	PUMP	IR	.80	08/06/1956	A 8722	
JOHN C BULIN JR	PUMP	IR	.51	06/09/1955	A 7639	
JOHN C BULIN JR	PUMP	IR	.63	08/09/1988	A 16695	
JOHN C BULIN JR	PUMP	IR	.51	08/09/1988	A 16695	A-7639 K
KENNETH D & JEANNETTE L MILIUS	PUMP	IR	1.00	02/18/1965	A 10536	D

See "Use" definitions and footnotes on pages 115 and 116

SURFACE WATER RIGHTS DATA  
CLAIMS, APPLICATIONS, AND APPROPRIATIONS IN DOWNSTREAM ORDER  
DIVISION NO. 1C

SOURCE LOCATION APPROPRIATOR	CARRIER GAGE	USE	GRANT IN CFS/AF	DATE OF PRIORITY	DOCKET/ APP. NUMBER	ANNOA.	FT. NT.
<u>BLUE RIVER, LITTLE</u>							
S: 23 T: 3 R: 1E JEFFERSON							
KENNETH D & JEANNETTE L MILIUS	PUMP	IR	.26	07/20/1970	A 12015		
ORVILLE A RUHNKE JR	PUMP	IR	.29	08/23/1955	A 7975		K
S: 24 T: 3 R: 1E JEFFERSON							
JOE LABASS	PUMP	IR	.22	02/20/1935	A 2517		K
JOE & HELEN L LABASS	PUMP	IR	2.36	11/22/1974	A 13286		
<u>BLUE RIVER, LITTLE, TRIB. TO</u>							
S: 25 T: 3 R: 1E JEFFERSON							
HELEN LABASS	HELEN LABASS RESERVOIR	ST	30.60AF	05/16/1996	A 17517		
<u>BLUE RIVER, LITTLE</u>							
S: 24 T: 3 R: 1E JEFFERSON							
JOE & HELEN L LABASS	PUMP	IR	.26	03/01/1989	A 16750		
<u>SANDY CREEK, LITTLE</u>							
S: 33 T: 4 R: 1E JEFFERSON							
MYRA THOMPSON, INC	PUMP	IR	.56	01/24/1975	A 13371		K
<u>WALNUT CREEK, TRIB. TO</u>							
S: 25 T: 5 R: 1W FILLMORE							
ROBERT ENDORF	ENDORF RESERVOIR	ST	29.50AF	07/31/1985	A 16437		
<u>SANDY CREEK, LITTLE</u>							
S: 3 T: 3 R: 1E JEFFERSON							
ROBERT MILIUS	PUMP	IR	.76	05/14/1971	A 12261		
GENE L THOMAS	PUMP	IR	.49	06/28/1968	A 11464		
S: 10 T: 3 R: 1E JEFFERSON							
WALTER MILIUS	PUMP	IR	.61	06/19/1970	A 11977		
S: 18 T: 3 R: 2E JEFFERSON							
FRED KUJATH	PUMP	IR	.64	05/29/1968	A 11435		K
<u>BLUE RIVER, LITTLE</u>							
S: 30 T: 3 R: 2E JEFFERSON							
LAWRENCE JUNKER	PUMP	IR	.46	03/20/1954	A 6083		
S: 29 T: 3 R: 2E JEFFERSON							
THRASHER & THRASHER	PUMP	IR	.25	06/06/1955	A 7632		K
S: 4 T: 2 R: 2E JEFFERSON							
H B BOYDEN ESTATE	PUMP	IR	1.03	10/30/1969	A 11819		K
S: 9 T: 2 R: 2E JEFFERSON							
HARRY K ZWEIFEL	PUMP	IR	.25	07/25/1932	A 2277		
VERL SCHOENROCK	PUMP	IR	.29	02/07/1968	A 11333		K
EDNA M SCHOENROCK	PUMP	IR	.16	04/14/1956	A 8480		K
EDNA M SCHOENROCK	PUMP	IR	.31	01/15/1973	A 12789		K
S: 16 T: 2 R: 2E JEFFERSON							
H B BOYDEN ESTATE	PUMP	IR	1.86	07/10/1970	A 11996		K
<u>BLUE RIVER, LITTLE, TRIB. TO</u>							
S: 22 T: 2 R: 2E JEFFERSON							
WALTER D MCMULLEN	PUMP	IR	.39	06/21/1973	A 12890		



SURFACE WATER RIGHTS DATA  
CLAIMS, APPLICATIONS, AND APPROPRIATIONS IN DOWNSTREAM ORDER  
DIVISION NO. 1C

SOURCE LOCATION APPROPRIATOR	CARRIER GAGE	USE	GRANT IN CFS/AF	DATE OF PRIORITY	DOCKET/APP. NUMBER	ANNO. FT. NT.
<u>BLUE RIVER, LITTLE</u>						
S: 15 T: 2 R: 2E JEFFERSON						
MERLE L & EMMA L BEETLEY	PUMP	IR	.14	07/10/1957	A 9528	
CITY OF FAIRBURY	FAIRBURY PLANT	CO	16.70	10/22/1927	A 1963	
S: 22 T: 2 R: 2E JEFFERSON						
EDNA M SCHOENROCK	PUMP	IR	.56	01/15/1973	A 12790	K
S: 23 T: 2 R: 2E JEFFERSON						
DARRELL L FEENEY	PUMP	IR	.97	02/04/1976	A 13988	#
	LITTLE BLUE RIVER NEAR FAIRBURY, NE					
DARRELL L FEENEY	PUMP	IR	.46	02/22/1985	A 16361	
S: 25 T: 2 R: 2E JEFFERSON						
KENNETH G DODGE	PUMP	IR	1.16	05/29/1981	A 15879	
S: 6 T: 1 R: 3E JEFFERSON						
BILLY D & RITA M STONE	PUMP	IR	1.19	03/06/1969	A 11662	K
<u>ROSE CREEK, TRIB. TO</u>						
S: 31 T: 1 R: 2W THAYER						
SUSAN EICKMAN	PUMP	IR	.27	03/31/1971	A 12199	&
S: 33 T: 1 R: 2W THAYER						
MARTIN W SCHLIFE	SCHLIFE RESERVOIR	ST	19.00AF	09/17/1965	A 10691	
<u>BOWMAN CREEK</u>						
S: 23 T: 1 R: 2W THAYER						
LITTLE BLUE NRD	MILLER RESERVOIR	ST	215.00AF	07/29/1964	A 10406	
<u>BOWMAN CREEK, TRIB. TO</u>						
S: 22 T: 1 R: 2W THAYER						
LITTLE BLUE NRD	LAVERENTZ RESERVOIR	ST	12.70AF	07/29/1964	A 10404	
S: 34 T: 1 R: 2W THAYER						
LITTLE BLUE NRD	MUMM RESERVOIR	ST	131.73AF	07/29/1964	A 10405	
<u>MUMM RESERVOIR</u>						
S: 34 T: 1 R: 2W THAYER						
LITTLE BLUE NRD	PUMP	SO		06/04/1985	A 16395	
<u>ROSE CREEK</u>						
S: 29 T: 1 R: 1W THAYER						
MELVIN L KOSS	PUMP	IR	.90	09/20/1974	A 13211	
<u>ROSE CREEK, TRIB. TO</u>						
S: 19 T: 1 R: 1W THAYER						
LITTLE BLUE NRD	BOWMAN BRANCH RESERVOIR	ST	91.05AF	07/20/1965	A 10659	
<u>BOWMAN BRANCH RESERVOIR</u>						
S: 19 T: 1 R: 1W THAYER						
LITTLE BLUE NRD	PUMP	SO		06/04/1985	A 16394	
<u>SPRING BRANCH, TRIB. TO</u>						
S: 2 T: 1 R: 2W THAYER						
LITTLE BLUE NRD	BOWMAN RESERVOIR 3-E	ST	81.60AF	03/13/1972	A 12540	

See "Use" definitions and footnotes on pages 115 and 116

SURFACE WATER RIGHTS DATA  
CLAIMS, APPLICATIONS, AND APPROPRIATIONS IN DOWNSTREAM ORDER  
DIVISION NO. 1C

SOURCE LOCATION APPROPRIATOR	CARRIER GAGE	USE	GRANT IN CFS/AF	DATE OF PRIORITY	DOCKET/ APP NUMBER	ANNO. FT. NT.
<u>BOWMAN SPRING BRANCH RESERVOIR 3-F</u>						
S: 2 T: 1 R: 2W THAYER LITTLE BLUE NRD	PUMP	SO		08/14/1975	A 13735	
<u>SPRING BRANCH TRIB. TO</u>						
S: 2 T: 1 R: 2W THAYER LITTLE BLUE NRD	BOWMAN RESERVOIR 3-D	ST	64.60AF	03/13/1972	A 12541	
S: 11 T: 1 R: 2W THAYER LITTLE BLUE NRD	BOWMAN BRANCH RESERVOIR	ST	56.70AF	07/20/1965	A 10660	
<u>SPRING BRANCH</u>						
S: 7 T: 1 R: 1W THAYER HILMAR & KARL KRUEGER	PUMP	IR	.21	07/03/1962	A 10086	K
S: 17 T: 1 R: 1W THAYER ERNST H & G MARIE PEITHMAN	PUMP	IR	.10	04/02/1969	A 11681	K
BEATRICE M & KEITH PATTON	PUMPS	IR	.33	10/14/1938	A 2892	
S: 16 T: 1 R: 1W THAYER BEATRICE M & KEITH PATTON	PUMP	IR	.37	06/04/1955	A 7629	K
VERLIN L & ROBERTA J WELCH	PUMP	IR	.68	01/28/1976	A 13966	K
<u>ROSE CREEK</u>						
S: 16 T: 1 R: 1W THAYER DENNIS & JANET MEREDITH	PUMP	IR	.60	04/15/1968	A 11397	K
NORMAN H & BARBARA J FANGMEIER	PUMP	IR	.20	03/05/1947	A 4043	
S: 9 T: 1 R: 1W THAYER NORMAN H & BARBARA J FANGMEIER	PUMP	IR	.37	01/27/1967	A 11030	
S: 10 T: 1 R: 1W THAYER FRED SAFAR	PUMP	IR	.51	08/20/1955	A 7969	
S: 11 T: 1 R: 1W THAYER LENA GLEBE	PUMP	IR	.21	03/07/1957	A 9300	K
THOMAS L WRIGHT	PUMP	IR	1.20	03/01/1966	A 10783	
<u>ROSE CREEK TRIB. TO</u>						
S: 12 T: 1 R: 1W THAYER THOMAS L WRIGHT	THOMAS WRIGHT RES. NO. 1	ST	3.61AF	04/07/1969	A 11684	
<u>WRIGHT THOMAS RESERVOIR NO. 1</u>						
S: 12 T: 1 R: 1W THAYER THOMAS L WRIGHT	PUMP	SO		04/07/1969	A 11685	
THOMAS L WRIGHT	PUMP	SI		04/07/1969	A 11685	A-10783
<u>BALLS BRANCH TRIB. TO</u>						
S: 21 T: 2 R: 1W THAYER BERNHARD HELLBUSCH	HELLBUSCH RESERVOIR	ST	23.30AF	09/20/1985	A 16449	
<u>ROSE CREEK</u>						
S: 18 T: 1 R: 1E JEFFERSON ARNOLD & PATRICIA HEITMAN	PUMP	IR	.19	04/26/1956	A 8521	K
ARNOLD & PATRICIA HEITMAN	PUMP	IR	.37	10/22/1957	A 9574	K
ARNOLD & PATRICIA HEITMAN	PUMP	IR	1.59	06/11/1976	A 14267	

SURFACE WATER RIGHTS DATA  
CLAIMS, APPLICATIONS, AND APPROPRIATIONS IN DOWNSTREAM ORDER  
DIVISION NO. 1C

SOURCE LOCATION APPROPRIATOR	CARRIER GAGE	USE	GRANT IN CFS/AF	DATE OF PRIORITY	DOCKET/ APP. NUMBER	ANNO. FT. NT.
<u>ROSE CREEK</u> S: 17 T: 1 R: 1E JEFFERSON TOM JELSM	JELSM RESERVOIR	ST	26.00AF	08/03/1990	A 17010	
<u>JELSM RESERVOIR</u> S: 17 T: 1 R: 1E JEFFERSON TOM JELSM	PUMP	SO		08/03/1990	A 17011	
<u>ROSE CREEK</u> S: 17 T: 1 R: 1E JEFFERSON TOM JELSM	PUMP	IR	.53	11/18/1991	A 17127	
S: 15 T: 1 R: 1E JEFFERSON E JUNIOR GERVENY	PUMP	IR	.73	12/06/1965	A 10726	K
E JUNIOR GERVENY	PUMP	IR	.29	12/26/1956	A 9059	
<u>BUCKLEY CREEK, TRIB. TO</u> S: 18 T: 2 R: 1E JEFFERSON LITTLE BLUE NRD	BUCKLEY CREEK RES. 3-C	ST	158.19AF	02/15/1966	A 10774	
<u>BUCKLEY CREEK RESERVOIR 3-C</u> S: 18 T: 2 R: 1E JEFFERSON LITTLE BLUE NRD	PUMP	SO		06/25/1969	A 11738	
<u>BUCKLEY CREEK, TRIB. TO</u> S: 30 T: 2 R: 1E JEFFERSON LITTLE BLUE NRD	BUCKLEY CREEK RES. 3-A	ST	160.10AF	05/05/1970	A 11932	
<u>BUCKLEY CREEK RESERVOIR 3-A</u> S: 30 T: 2 R: 1E JEFFERSON LITTLE BLUE NRD	PUMP	SO		06/04/1985	A 16393	K
<u>BUCKLEY CREEK, TRIB. TO</u> S: 33 T: 2 R: 1E JEFFERSON LITTLE BLUE NRD	BUCKLEY CREEK RES. 3-D	ST	134.30AF	02/01/1979	A 15412	
<u>BUCKLEY CREEK RESERVOIR 3-D</u> S: 33 T: 2 R: 1E JEFFERSON LITTLE BLUE NRD	PUMP	SO		04/28/1977	A 14920	
<u>BUCKLEY CREEK</u> S: 4 T: 1 R: 1E JEFFERSON CARLENE SINN	PUMP	IR	.47	03/18/1968	A 11377	
<u>BUCKLEY CREEK, TRIB. TO</u> S: 10 T: 1 R: 1E JEFFERSON LITTLE BLUE NRD	BUCKLEY CREEK RES. 3-F	ST	128.20AF	05/05/1970	A 11934	
S: 22 T: 2 R: 1E JEFFERSON LITTLE BLUE NRD	BUCKLEY CREEK RES. 4-A	ST	258.70AF	05/05/1970	A 11933	
S: 26 T: 2 R: 1E JEFFERSON LITTLE BLUE NRD	BUCKLEY CREEK RES. 4-B	ST	138.20AF	02/01/1979	A 15411	
<u>BUCKLEY CREEK RESERVOIR 4-B</u> S: 26 T: 2 R: 1E JEFFERSON LITTLE BLUE NRD	PUMP	SO		06/06/1985	A 16392	

See "Use" definitions and footnotes on pages 115 and 116

SURFACE WATER RIGHTS DATA  
CLAIMS, APPLICATIONS, AND APPROPRIATIONS IN DOWNSTREAM ORDER  
DIVISION NO. 1C

SOURCE LOCATION APPROPRIATOR	CARRIER GAGE	USE	GRANT IN CFS/AF	DATE OF PRIORITY	DOCKET/ APP. NUMBER	ANNOA.	FT. NT.
<u>BUCKLEY CREEK</u> S: 12 T: 1 R: 1E JEFFERSON LLOYD GARBER	PUMP	IR	.33	09/14/1971	A 12380		K
<u>ROSE CREEK</u> S: 12 T: 1 R: 1E JEFFERSON LLOYD GARBER	PUMP	IR	.35	03/19/1985	A 16367		
<u>ROSE CREEK, TRIB. TO</u> S: 13 T: 1 R: 1E JEFFERSON MARK & DENISE SCHOENROCK	HEIN RESERVOIR	ST	45.00AF	06/23/1960	A 9836		
<u>ROSE CREEK</u> S: 8 T: 1 R: 2E JEFFERSON JOHN LEVENDOSKY	PUMP	IR	1.37	10/03/1978	A 15346		
S: 5 T: 1 R: 2E JEFFERSON HAROLD C JUNKER	PUMP	IR	.19	02/29/1956	A 8385		
HAROLD C JUNKER	PUMP	IR	.29	05/14/1955	A 7471		
S: 4 T: 1 R: 2E JEFFERSON SOPHIA L SIEMSEN	PUMP	IR	1.29	05/14/1976	A 14227		
SOPHIA L SIEMSEN	PUMP	IR	1.08	04/22/1955	A 7325		
SOPHIA L SIEMSEN	PUMP	IR	1.08	05/14/1976	A 14226	A-7325	D
S: 11 T: 1 R: 2E JEFFERSON LILLIAN ADAMS	PUMP	IR	1.11	03/28/1966	A 10814		
S: 12 T: 1 R: 2E JEFFERSON RICHARD DEBOER	PUMP	IR	1.49	02/13/1968	A 11334		
DONALD & JIMMY SCHOENROCK	PUMP	IR	1.17	09/13/1978	A 15342		
DONALD & JIMMY SCHOENROCK	PUMP	IR	.64	03/04/1957	A 9283		K
S: 7 T: 1 R: 3E JEFFERSON IRENE B RICE	PUMP NO. 3	IR	.69	05/10/1940	A 3152		K
<u>BLUE RIVER, LITTLE</u> S: 4 T: 1 R: 3E JEFFERSON HERTHA L FAIRCHILD	PUMP	IR	.34	08/19/1955	A 7965		
S: 9 T: 1 R: 3E JEFFERSON WILSON E HARDY III	PUMP	IR	.30	03/28/1956	A 8453		K
WILSON E HARDY III	PUMP	IR	.30	07/09/1964	A 10392	A-8453	K
S: 10 T: 1 R: 3E JEFFERSON ROBERT M & MARY A BELDIN	PUMP	IR	1.04	03/28/1956	A 8454		
FREDRICK & VIRGINIA SWARTZ	PUMP	IR	.47	02/26/1968	A 11344		
S: 14 T: 1 R: 3E JEFFERSON EDWARD W WIENKE ET AL	PUMP	IR	.83	04/14/1975	A 13553		K
S: 11 T: 1 R: 3E JEFFERSON GEORGE KENNING	PUMP	IR	.91	12/11/1956	A 9031		
KATHERINE GILL	PUMP	IR	.73	04/11/1967	A 11098		
S: 14 T: 1 R: 3E JEFFERSON GEORGE MALLEAN	PUMP	IR	.87	07/15/1980	A 15682		K

SURFACE WATER RIGHTS DATA  
CLAIMS, APPLICATIONS, AND APPROPRIATIONS IN DOWNSTREAM ORDER  
DIVISION NO. 1C

SOURCE LOCATION APPROPRIATOR	CARRIER GAGE	USE	GRANT IN CFS/AF	DATE OF PRIORITY	DOCKET/ APP. NUMBER	ANNOA. FT. NT.
<u>BLUE RIVER, LITTLE</u>						
S: 13 T: 1 R: 3E JEFFERSON BANAHAN BROTHERS	PUMP	IR	1.28	12/28/1964	A 10491	K
S: 24 T: 1 R: 3E JEFFERSON W GENE CASSELL	PUMP	IR	.83	06/20/1968	A 11454	K
WILLIAM N SCHEELE	PUMP	IR	.47	02/10/1975	A 13394	K
S: 30 T: 1 R: 4E JEFFERSON ELDEAN & NORMA J BANAHAN	PUMP	IR	2.57	07/12/1968	A 11483	K
WAGNER SAND & GRAVEL COMPANY	PUMP	MF	.20	07/05/1972	A 12679	K
S: 31 T: 1 R: 4E JEFFERSON LYNN BANAHAN	PUMP	IR	.43	09/28/1967	A 11256	#K
	LITTLE BLUE RIVER AT HOLLENBERG, KS					

See "Use" definitions and footnotes on pages 115 and 116

SURFACE WATER RIGHTS DATA  
CLAIMS, APPLICATIONS, AND APPROPRIATIONS IN DOWNSTREAM ORDER  
DIVISION NO. 1D

SOURCE LOCATION APPROPRIATOR	CARRIER GAGE	USE	GRANT IN CFS/AF	DATE OF PRIORITY	DOCKET/ APP. NUMBER	ANNOA. FT. NT.
<u>BLUE RIVER BIG</u>						
S: 2 T: 11 R: 7W HAMILTON ELTON ELGE	PUMP	IR	1.03	01/17/1972	A 12481	
S: 1 T: 11 R: 7W HAMILTON LARRY & MICHELLE ANN PASCHKE	PUMP	IR	.50	02/24/1970	A 11875	
S: 32 T: 12 R: 6W HAMILTON ANDERSON BROTHERS	PUMP	IR	.83	01/18/1994	A 17346	
S: 24 T: 12 R: 6W HAMILTON J LEROY & BETTE I LUFF	PUMP	IR	1.03	02/04/1976	A 13991	K
<u>BLUE RIVER BIG TRIB TO</u>						
S: 14 T: 12 R: 6W HAMILTON UPPER BIG BLUE NRD	LARSON RESERVOIR	ST	50.33AF	10/19/1976	A 14513	
<u>LARSON RESERVOIR</u>						
S: 14 T: 12 R: 6W HAMILTON UPPER BIG BLUE NRD	PUMP	SO	.39	12/15/1987	A 16609	
<u>BLUE RIVER BIG</u>						
S: 18 T: 12 R: 5W HAMILTON ROGER PETERSON	PUMP	IR	.21	01/30/1985	A 16350	K
S: 17 T: 12 R: 5W HAMILTON HERMANSEN TRUST	PUMP	IR	.87	01/12/1989	A 16734	
S: 8 T: 12 R: 5W HAMILTON ANAWALT BROS	PUMP	IR	.37	01/23/1989	A 16739	
S: 7 T: 12 R: 4W YORK DONALD BANKSON	PUMP	IR	.39	01/02/1975	A 13341	
<u>BLUE RIVER BIG TRIB TO</u>						
S: 3 T: 12 R: 3W YORK WERNER ROEHRS	PUMP	IR	.43	01/09/1973	A 12785	K
S: 18 T: 13 R: 2W POLK KENNETH M OLSON	OLSON RESERVOIR	ST	75.60AF	06/21/1974	A 13050	
<u>BLUE RIVER BIG</u>						
S: 10 T: 13 R: 2W POLK LARRY MENTINK	PUMP	IR	.51	03/22/1990	A 16958	
<u>BLUE RIVER BIG TRIB TO</u>						
S: 10 T: 13 R: 2W POLK UPPER BIG BLUE NRD	MENTINK RESERVOIR	ST	30.46AF	09/13/1976	A 14458	
S: 6 T: 13 R: 2W POLK JAMES A ROSENQUIST	ROSENQUIST RESERVOIR	ST	48.50AF	08/01/1973	A 12913	
<u>BLUE RIVER BIG</u>						
S: 3 T: 13 R: 2W POLK SCOTT JOHNSON	PUMP	IR	.99	04/18/1938	A 2862	
S: 34 T: 14 R: 2W POLK FARMERS HOME ADMINISTRATION	ANDERSON RESERVOIR	ST	13.00AF	01/09/1941	A 3365	
FARMERS HOME ADMINISTRATION	ANDERSON RESERVOIR	SS	44.40AF	01/18/1946	A 3866	A-3365 A

SURFACE WATER RIGHTS DATA  
CLAIMS, APPLICATIONS, AND APPROPRIATIONS IN DOWNSTREAM ORDER  
DIVISION NO. 1D

SOURCE LOCATION APPROPRIATOR	CARRIER GAGE	USE	GRANT IN CFS/AF	DATE OF PRIORITY	DOCKET/ APP. NUMBER	ANNO. FT. NT.
<u>ANDERSON RESERVOIR</u> S: 34 T: 14 R: 2W POLK FARMERS HOME ADMINISTRATION	ANDERSON CANAL	SI		01/18/1946	A 3867	A-2862
<u>BLUE RIVER, BIG, TRIB. TO</u> S: 27 T: 14 R: 2W POLK UPPER BIG BLUE NRD	MERVIN RANSON RESERVOIR	ST	29.50AF	02/15/1979	A 15416	
<u>DAVIS CREEK, TRIB. TO</u> S: 13 T: 14 R: 3W POLK NORMAN LEACH	LEACH RESERVOIR	ST	16.30AF	08/03/1970	A 12042	
<u>BLUE RIVER, BIG</u> S: 34 T: 14 R: 1W POLK ROY HOUDERSHELOT	PUMP	IR	.40	08/03/1989	A 16860	
S: 7 T: 13 R: 1E BUTLER WILLIAM J & MARIETTA A PETERS	PUMP	IR	.96	07/12/1976	A 14313	
S: 8 T: 13 R: 1E BUTLER VICTOR HERMANN	PUMP	IR	.24	06/23/1988	A 16668	K
<u>BLUE RIVER, BIG, TRIB. TO</u> S: 7 T: 13 R: 1W POLK TORELL BROTHERS	TORELL RESERVOIR	ST	26.10AF	05/31/1967	A 11157	
S: 21 T: 13 R: 1W POLK COUNTY OF POLK	DON ALT RESERVOIR	ST	14.50AF	11/21/1968	A 11588	
<u>BLUE RIVER, BIG</u> S: 16 T: 13 R: 1E BUTLER ERNIE JR SHONKA GREENSLIT FARMS GREENSLIT FARMS	PUMP PUMPS PUMP	IR IR IR	.86 1.57 .91	03/02/1984 01/04/1960 08/29/1974	A 16277 A 9787 A 13180	K #
S: 15 T: 13 R: 1E BUTLER VILLAGE OF SURPRISE	SURPRISE RESERVOIR	ST	21.00AF	10/13/1941	A 3519	
<u>BLUE RIVER, BIG, NORTH FORK, TRIB. TO</u> S: 30 T: 15 R: 3E BUTLER CITY OF DAVID CITY CITY OF DAVID CITY	CITY PARK LAKE I CITY PARK LAKE I	ST ST	8.00AF 15.40AF	07/01/1982 01/01/1982	A 16127 A 16126	
S: 2 T: 14 R: 2E BUTLER UPPER BIG BLUE NRD	STRUEBING RESERVOIR	ST	279.00AF	05/18/1982	A 16106	
<u>STRUEBING RESERVOIR</u> S: 35 T: 15 R: 2E BUTLER UPPER BIG BLUE NRD	PUMP	SO		06/05/1989	A 16815	K
<u>BLUE RIVER, BIG, NORTH FORK</u> S: 35 T: 14 R: 2E BUTLER HAROLD HEINS & SONS	PUMP	IR	.24	05/24/1977	A 14956	
<u>KEZAN CREEK, TRIB. TO</u> S: 24 T: 14 R: 3E BUTLER UPPER BIG BLUE NRD	DENNIS VRBKA RESERVOIR	ST	13.20AF	04/28/1980	A 15642	

See "Use" definitions and footnotes on pages 115 and 116

SURFACE WATER RIGHTS DATA  
CLAIMS, APPLICATIONS, AND APPROPRIATIONS IN DOWNSTREAM ORDER  
DIVISION NO. 1D

SOURCE LOCATION APPROPRIATOR	CARRIER GAGE	USE	GRANT IN CFS/AF	DATE OF PRIORITY	DOCKET/ APP. NUMBER	ANNOA. FT. NT.
<u>BLUE RIVER, BIG, NORTH FORK</u>						
S: 2 T: 13 R: 2E BUTLER						
DONALD L MORAVEC	PUMP	IR	.22	08/01/1983	A 16220	K
S: 3 T: 13 R: 2E BUTLER						
DONALD L MORAVEC	PUMP	IR	.19	01/03/1990	A 16908	
<u>BLUE RIVER, BIG</u>						
S: 34 T: 13 R: 2E BUTLER						
PALMER JOHNSON FARMS	PUMP	IR	2.43	08/04/1983	A 16223	
<u>BLUE RIVER, BIG, NORTH FORK, TRIB. TO</u>						
S: 4 T: 13 R: 2E BUTLER						
UPPER BIG BLUE WRD	RESERVOIR 4-13-2E	ST	62.80AF	04/07/1993	A 17265	
<u>BLUE RIVER, BIG</u>						
S: 34 T: 13 R: 2E BUTLER						
ROBERT E & MARILYN R SCHMITT	PUMPS	IR	.29	02/26/1951	A 4809	
ROBERT E & MARILYN R SCHMITT	PUMP	IR	2.00	01/29/1975	A 13374	
RICHARD & DONALD URBANOVSKY	PUMP	IR	.39	03/19/1975	A 13483	
S: 33 T: 13 R: 2E BUTLER						
RICHARD & DONALD URBANOVSKY	PUMP	IR	.79	03/31/1976	A 14129	
<u>BLUE RIVER, BIG, TRIB. TO</u>						
S: 4 T: 12 R: 2E SEWARD						
EUGENE J KRATOCHVIL	PUMP	IR	.91	07/28/1971	A 12338	
<u>BLUE RIVER, BIG</u>						
S: 3 T: 12 R: 2E SEWARD						
KRATOCHVIL BROTHERS	PUMP	IR	1.39	08/03/1966	A 10915	K
<u>BLUE RIVER, BIG, TRIB. TO</u>						
S: 10 T: 12 R: 2E SEWARD						
KRATOCHVIL BROTHERS	KRATOCHVIL RESERVOIR	ST	20.05AF	01/16/1967	A 11015	
<u>BLUE RIVER, BIG</u>						
S: 10 T: 12 R: 2E SEWARD						
RAYMOND J PEKAREK	PUMP	IR	2.16	02/14/1972	A 12505	
RAYMOND J PEKAREK	PEKAREK RESERVOIR	ST	8.42AF	02/14/1972	A 12506	
<u>PEKAREK RESERVOIR</u>						
S: 10 T: 12 R: 2E SEWARD						
RAYMOND J PEKAREK	PUMP	SI		10/15/1974	A 13232	A-12505
<u>BLUE RIVER, BIG</u>						
S: 23 T: 12 R: 2E SEWARD						
RICHARD F KNUTH TRUST	PUMP	IR	.58	03/27/1953	A 5222	K
R SCOTT SLOUP	PUMP	IR	1.17	01/29/1951	A 4793	
WALTER HERPOLSHEIMER	PUMP	IR	.72	01/22/1964	A 10284	K
WALTER HERPOLSHEIMER	HERPOLSHEIMER RES. NO. 2	ST	9.58AF	01/22/1964	A 10285	
<u>HERPOLSHEIMER RESERVOIR NO. 2</u>						
S: 23 T: 12 R: 2E SEWARD						
WALTER HERPOLSHEIMER	PUMP	SI		01/22/1964	A 10286	A-10284
WALTER HERPOLSHEIMER	PUMP	SO		01/22/1964	A 10286	



SURFACE WATER RIGHTS DATA  
CLAIMS, APPLICATIONS, AND APPROPRIATIONS IN DOWNSTREAM ORDER  
DIVISION NO. 1D

SOURCE LOCATION APPROPRIATOR	CARRIER GAGE	USE	GRANT IN CFS/AF	DATE OF PRIORITY	DOCKET/ APP. NUMBER	ANNOA. FT. NT.
<u>BLUE RIVER, BIG</u>						
S: 23 T: 12 R: 2E SEWARD R SCOTT SLOUP						
<u>HERPOLSHEIMER RESERVOIR</u>						
S: 23 T: 12 R: 2E SEWARD R SCOTT SLOUP	HERPOLSHEIMER RESERVOIR	ST	130.00AF	09/06/1955	A 8060	
WALTER HERPOLSHEIMER	HERPOLSHEIMER CANAL	SO		09/06/1955	A 8684	
WALTER HERPOLSHEIMER	HERPOLSHEIMER CANAL	SI		09/06/1955	A 8684	A-4793
	HERPOLSHEIMER CANAL	SI		09/06/1955	A 8684	A-5222
<u>BLUE RIVER, BIG</u>						
S: 26 T: 12 R: 2E SEWARD P & H INC	PUMP	IR	1.73	03/07/1990	A 16941	
MRS ARDINE MAYLAND	PUMP	IR	.94	07/16/1975	A 13653	K
S: 35 T: 12 R: 2E SEWARD GERALD H HEGEHOLZ	PUMP	IR	1.13	03/28/1966	A 10813	
LELAND A & SUSAN K IMIG	PUMP	IR	.91	06/18/1992	A 17201	
S: 36 T: 12 R: 2E SEWARD MRS. SHIRLEY SLOUP	PUMPS	IR	1.99	08/29/1975	A 13780	
HAROLD A ROHREN	PUMP	IR	.83	12/08/1967	A 11283	K
HAROLD A ROHREN	ROHREN RESERVOIR	ST	30.00AF	11/12/1974	A 13265	
EUGENE SLOUP	SLOUP RESERVOIR	ST	5.17AF	10/01/1975	A 13827	
REX L OWENS	PUMP	IR	1.86	05/24/1994	A 17370	
<u>SLOUP RESERVOIR</u>						
S: 36 T: 12 R: 2E SEWARD MRS. SHIRLEY SLOUP	PUMP	SI		03/15/1976	A 14097	A-13780
<u>BLUE RIVER, BIG</u>						
S: 7 T: 11 R: 3E SEWARD TIM MEINBERG	PUMP	IR	.24	03/30/1950	A 4630	
NEAL SELL	PUMPS	IR	.53	05/25/1965	A 10636	
NEAL SELL	PUMP	IR	1.20	07/29/1976	A 14360	
NEAL SELL	PUMP	IR	1.20	01/04/1961	A 9876	K
NEAL SELL	PUMP	IR	.86	07/22/1970	A 12020	
S: 8 T: 11 R: 3E SEWARD MERVIN F AEGERTER	PUMP	IR	.41	07/30/1948	A 4316	K
MERVIN F AEGERTER	PUMP	IR	.41	07/02/1971	A 12315	A-4316 DK
S: 17 T: 11 R: 3E SEWARD MERVIN F AEGERTER	PUMP	IR	.72	05/16/1950	A 4678	
MERVIN F AEGERTER	PUMP	IR	.72	07/02/1971	A 12316	A-4678 D
MERVIN F AEGERTER	PUMP	IR	.60	07/02/1971	A 12314	K
S: 18 T: 11 R: 3E SEWARD ELDON L GRUNTORAD	PUMP	IR	.93	07/12/1966	A 10883	
<u>GRUNTORAD RESERVOIR</u>						
S: 18 T: 11 R: 3E SEWARD ELDON L GRUNTORAD	PUMPS	SI		07/12/1966	A 10884	A-10883

See "Use" definitions and footnotes on pages 115 and 116

SURFACE WATER RIGHTS DATA  
CLAIMS, APPLICATIONS, AND APPROPRIATIONS IN DOWNSTREAM ORDER  
DIVISION NO. 1D

SOURCE LOCATION APPROPRIATOR	CARRIER GAGE	USE	GRANT IN CFS/AF	DATE OF PRIORITY	DOCKET/ APP. NUMBER	ANNOA. FT. NT.
<u>BLUE RIVER, BIG</u> S: 18 T: 11 R: 3E SEWARD						
LILLIAN GRUNTORAD <u>GRUNTORAD RESERVOIR</u>	PUMP	IR	.83	12/20/1937	A 2816	K
S: 18 T: 11 R: 3E SEWARD						
LILLIAN GRUNTORAD <u>BLUE RIVER, BIG</u>	PUMPS	SI		02/05/1957	A 9635	A-2816
S: 18 T: 11 R: 3E SEWARD						
LILLIAN GRUNTORAD LILLIAN GRUNTORAD	PUMP PUMP	IR IR	.83 .18	02/20/1975 02/20/1975	A 13429 A 13429	A-2816 D
<u>GRUNTORAD RESERVOIR</u>						
S: 18 T: 11 R: 3E SEWARD						
LILLIAN GRUNTORAD <u>BLUE RIVER, BIG</u>	PUMP	SI		02/15/1957	A 9635	A-13429
S: 18 T: 11 R: 3E SEWARD						
ROGER H & MARIE A EHLERS LILLIAN GRUNTORAD	PUMP PUMP	IR IR	.99 .21	09/04/1956 01/06/1972	A 8794 A 12475	
<u>GRUNTORAD RESERVOIR</u>						
S: 18 T: 11 R: 3E SEWARD						
LILLIAN GRUNTORAD <u>BLUE RIVER, BIG</u>	PUMP	SI		02/15/1957	A 9635	
S: 18 T: 11 R: 3E SEWARD						
LILLIAN GRUNTORAD <u>GRUNTORAD RESERVOIR</u>	GRUNTORAD RESERVOIR	ST	65.00AF	02/05/1957	A 9169	
S: 18 T: 11 R: 3E SEWARD						
LILLIAN GRUNTORAD <u>BLUE RIVER, BIG</u>	PUMP	SO		02/15/1957	A 9635	
S: 19 T: 11 R: 3E SEWARD						
WILLIAM C & BERDINE M KRUSE WILLIAM C & BERDINE M KRUSE	PUMP PUMP	IR IR	.06 .06	04/21/1954 03/15/1972	A 6236 A 12550	A-6236 D
S: 20 T: 11 R: 3E SEWARD						
WILLIAM C & BERDINE M KRUSE WILLIAM C & BERDINE M KRUSE	PUMP PUMP	IR IR	.65 .65	08/24/1937 03/15/1972	A 2776 A 12547	A-2776 D
LILLIAN GRUNTORAD <u>GRUNTORAD RESERVOIR</u>	PUMP	IR	.36	07/24/1934	A 2440	K
S: 20 T: 11 R: 3E SEWARD						
LILLIAN GRUNTORAD <u>BLUE RIVER, BIG</u>	PUMP	SI		02/15/1957	A 9635	A-2440
S: 20 T: 11 R: 3E SEWARD						
CITY OF SEWARD WILLIAM C KRUSE WILLIAM C KRUSE	MOFFITT RESERVOIR PUMP NO. 2 PUMP	ST IR IR	11.00AF .53 .53	08/26/1970 07/27/1937 03/29/1977	A 12066 A 2766 A 14863	A-2766 D

SURFACE WATER RIGHTS DATA  
CLAIMS, APPLICATIONS, AND APPROPRIATIONS IN DOWNSTREAM ORDER  
DIVISION NO. 1D

SOURCE LOCATION APPROPRIATOR	CARRIER GAGE	USE	GRANT IN CFS/AF	DATE OF PRIORITY	DOCKET/ APP. NUMBER	ANNO. FT. NT.
<u>LINCOLN CREEK</u>						
S: 25 T: 11 R: 8W HAMILTON DARRELL PURDY	PUMP	IR	1.42	08/25/1972	A 12731	
S: 29 T: 11 R: 7W HAMILTON BJORKMAN FARMS, INC	PUMP	IR	.86	03/18/1970	A 11891	
BJORKMAN FARMS, INC	PUMP	IR	.51	01/26/1971	A 12146	
S: 30 T: 11 R: 6W HAMILTON JENSEN FARMS, INC.	PUMP	IR	.29	08/17/1983	A 16228	
S: 32 T: 11 R: 6W HAMILTON MANKIN FARMS, INC	PUMP	IR	.34	01/13/1977	A 14637	
<u>LINCOLN CREEK, TRIB. TO</u>						
S: 31 T: 11 R: 6W HAMILTON ARTHUR L & EDITH L SCOTT	PUMP	IR	2.14	11/12/1976	A 14550	
S: 32 T: 11 R: 6W HAMILTON RON BEINS	PUMP	IR	1.97	01/05/1971	A 12135	
S: 34 T: 11 R: 6W HAMILTON NEBRASKA VOCATIONAL AGRICULTURE FOUNDATION	NEBRASKA YOUTH LEADERSHIP DEVELOPMENT CENTER RES.	ST	21.70AF	10/16/1987	A 16596	
<u>LINCOLN CREEK</u>						
S: 2 T: 10 R: 6W HAMILTON ROLLING MEADOWS, INC	PUMPS	IR	.21	09/27/1940	A 3276	
W GENE GEORGE	PUMP	IR	.40	03/02/1967	A 11054	K
<u>LINCOLN CREEK, TRIB. TO</u>						
S: 35 T: 11 R: 6W HAMILTON UPPER BIG BLUE NRD	RESERVOIR 35-11-6W	ST	277.30AF	05/23/1985	A 16384	
<u>LINCOLN CREEK</u>						
S: 36 T: 11 R: 6W HAMILTON LAWRENCE (MRS) KELLER	PUMP	IR	.07	08/25/1956	A 8779	
S: 29 T: 11 R: 5W HAMILTON WILBUR NUNNENKAMP	PUMP	IR	.59	06/27/1977	A 14994	
S: 21 T: 11 R: 5W HAMILTON JOHN WALL	PUMP	IR	.44	03/16/1964	A 10325	
S: 22 T: 11 R: 5W HAMILTON GENE E & LOA J WINTER	PUMP	IR	.36	04/27/1972	A 12617	
MILVERN H & BETTY A NOFFKE	PUMP	IR	.43	02/20/1975	A 13427	
<u>LINCOLN CREEK, TRIB. TO</u>						
S: 18 T: 11 R: 4W YORK DWAH DRIEWEY	DRIEWEY RESERVOIR	ST	53.20AF	05/19/1969	A 11704	
CHARLES & DORIS RICE	PUMP	IR	.55	03/01/1976	A 14067	
<u>LINCOLN CREEK</u>						
S: 20 T: 11 R: 4W YORK JAMES P MONNIER	PUMP	IR	.18	07/18/1975	A 13659	
S: 21 T: 11 R: 4W YORK WAHL FAMILY FARMS	PUMP	IR	.35	04/05/1993	A 17263	

See "Use" definitions and footnotes on pages 115 and 116

SURFACE WATER RIGHTS DATA  
CLAIMS, APPLICATIONS, AND APPROPRIATIONS IN DOWNSTREAM ORDER  
DIVISION NO. 1D

SOURCE LOCATION APPROPRIATOR	CARRIER GAGE	USE	GRANT IN CFS/AF	DATE OF PRIORITY	DOCKET/ APP. NUMBER	ANNO. FT. NT.
<u>LINCOLN CREEK, TRIB. TO</u>						
S: 5 T: 11 R: 4W YORK						
BOYD E & ESTELLA STUHR	STUHR RESERVOIR	ST	65.50AF	03/27/1972	A 12562	
S: 16 T: 11 R: 4W YORK						
RECH-SMITH ET AL	RECH-SMITH RESERVOIR	ST	53.80AF	12/01/1966	A 10987	
<u>LINCOLN CREEK</u>						
S: 13 T: 11 R: 4W YORK						
JAMES P MONNIER	PUMP	IR	.62	07/18/1975	A 13658	
DENNIS SCAMEHORN	PUMP	IR	1.07	03/21/1990	A 16955	
S: 18 T: 11 R: 3W YORK						
LYNN CHRISTIANSEN	PUMP	IR	.94	02/03/1988	A 16617 R P457	
S: 14 T: 11 R: 3W YORK						
AUGUSTUS M BROWN	PUMP	IR	.68	04/07/1966	A 10825	
ALICE WINKELMANN	PUMP	IR	.28	10/21/1940	A 3303	
ALICE WINKELMANN	PUMP	IR	.14	04/08/1954	A 6168	K
S: 13 T: 11 R: 3W YORK						
JAMES M CHENAULT	PUMP	IR	1.57	09/19/1969	A 11801	
JOHN E BURNS	PUMP	IR	.43	07/15/1974	A 13075	
S: 19 T: 11 R: 2W YORK						
WILHELMINA KEEFE	PUMP	IR	.29	04/14/1975	A 13550	
S: 18 T: 11 R: 2W YORK						
TRIPLE E & L INC	PUMP	IR	.06	12/18/1947	A 4159	K
<u>COON BRANCH</u>						
S: 25 T: 12 R: 4W YORK						
HARRINGTON FARM CO	PUMP	IR	2.29	12/11/1974	A 13319	
S: 30 T: 12 R: 3W YORK						
HAROLD BLUM	PUMP	IR	2.14	02/18/1976	A 14035	
S: 8 T: 11 R: 2W YORK						
ROBERT F BRAHMSTEADT	PUMP	IR	.74	02/23/1973	A 12814	K
<u>LINCOLN CREEK</u>						
S: 4 T: 11 R: 2W YORK						
CLARENCE BRAHMSTEADT JR	PUMP	IR	.26	08/03/1988	A 16693	K
S: 3 T: 11 R: 2W YORK						
LYLE E & MARY A MCCARTNEY	PUMP	IR	.38	10/23/1947	A 4134	K
<u>LINCOLN CREEK, TRIB. TO</u>						
S: 9 T: 12 R: 2W YORK						
YORK LAND COMPANY	PUMP	IR	1.11	10/22/1973	A 12955	
<u>LINCOLN CREEK</u>						
S: 34 T: 12 R: 2W YORK						
MARTIN SACKSCHEWSKY	PUMP	IR	.34	03/09/1959	A 9701	K
S: 25 T: 12 R: 2W YORK						
AGNES BÉDIÉNT	PUMP	IR	.21	01/26/1951	A 4792	K
S: 29 T: 12 R: 1W YORK						
DONALD RICHERT	PUMP	IR	1.01	03/06/1990	A 16940	

SURFACE WATER RIGHTS DATA  
CLAIMS, APPLICATIONS, AND APPROPRIATIONS IN DOWNSTREAM ORDER  
DIVISION NO. 1D

SOURCE LOCATION APPROPRIATOR	CARRIER GAGE	USE	GRANT IN CFS/AF	DATE OF PRIORITY	DOCKET/ APP. NUMBER	ANNO. FT. NT.
<u>LINCOLN CREEK</u>						
S: 29 T: 12 R: 1W YORK CLARA BRANZ	PUMP	IR	.90	02/05/1964	A 10299	
S: 20 T: 12 R: 1W YORK LOWELL L LINDSTROM ESTATE	PUMP	IR	.76	08/05/1955	A 7870	
S: 21 T: 12 R: 1W YORK LOWELL L LINDSTROM ESTATE	PUMP	IR	.36	11/08/1939	A 3013	
<u>LINCOLN CREEK, TRIB. TO</u>						
S: 25 T: 13 R: 2W POLK RICHARD TEEGERSTROM	RICHARD TEEGERSTROM RES.	ST	18.30AF	09/10/1980	A 15717	
S: 30 T: 13 R: 1W POLK MAYNARD MILLER MILLER RESERVOIR	MILLER RESERVOIR	ST	14.30AF	03/31/1977	A 14873	
S: 30 T: 13 R: 1W POLK MAYNARD MILLER	PUMP	SO		03/31/1977	A 14874	
S: 22 T: 12 R: 1W YORK CYRIL L RHODES	PUMP	IR	.86	02/13/1976	A 14019	
<u>LINCOLN CREEK, TRIB. TO</u>						
S: 8 T: 11 R: 1W YORK JOYCE HANKEL	PUMP	IR	1.14	09/16/1971	A 12383	
S: 27 T: 12 R: 1W YORK DEY & HODGES	PUMP	IR	.68	11/02/1966	A 10975	
<u>LINCOLN CREEK</u>						
S: 27 T: 12 R: 1W YORK BAY (MRS) DOAN	PUMP	IR	.24	02/03/1966	A 10764	
S: 26 T: 12 R: 1W YORK MELTON GRUBER	PUMP	IR	.41	07/25/1980	A 15690	
S: 25 T: 12 R: 1W YORK SCHMIEDING, INC	PUMP	IR	.88	02/05/1965	A 10527	
S: 31 T: 12 R: 1E SEWARD GEORGE KRUEGER	PUMPS	IR	.64	09/04/1964	A 10436	K
S: 32 T: 12 R: 1E SEWARD ROBERT (MRS) CAMPBELL	PUMP	IR	.38	02/10/1970	A 11862	
CLAUDINE RICHTERS	PUMP	IR	.33	02/25/1972	A 12518	
CLAUDINE RICHTERS	PUMP	IR	.18	07/29/1954	A 6509	K
<u>WILD CAT CREEK, TRIB. TO</u>						
S: 8 T: 12 R: 1E SEWARD WALTER A RICHERT RICHERT RESERVOIR	RICHERT RESERVOIR	ST	56.48AF	07/18/1962	A 10088	
S: 8 T: 12 R: 1E SEWARD WALTER A RICHERT	PUMP	SO		02/21/1963	A 10147	

See "Use" definitions and footnotes on pages 115 and 116

SURFACE WATER RIGHTS DATA  
CLAIMS, APPLICATIONS, AND APPROPRIATIONS IN DOWNSTREAM ORDER  
DIVISION NO. 1D

SOURCE LOCATION APPROPRIATOR	CARRIER GAGE	USE	GRANT IN CFS/AF	DATE OF PRIORITY	DOCKET/ APP. NUMBER	ANNOA. FT. NT.
<u>WILD CAT CREEK, TRIB. TO</u> S: 17 T: 12 R: 1E SEWARD WALTER A RICHERT	RICHERT RESERVOIR NO. 2	ST	18.77AF	02/21/1963	A 10148	
<u>RICHERT RESERVOIR NO. 2</u> S: 17 T: 12 R: 1E SEWARD WALTER A RICHERT	PUMP	SO		02/21/1963	A 10149	
<u>LINCOLN CREEK</u> S: 28 T: 12 R: 1E SEWARD WILMER WIEMAN	PUMP	IR	.70	03/31/1975	A 13513	
<u>LINCOLN CREEK, TRIB. TO</u> S: 3 T: 11 R: 1E SEWARD ESTHER L LANGENHEIM	LANGENHEIM-BRACKHAM RES.	ST	29.40AF	08/30/1972	A 12732	
<u>LANGENHEIM-BRACKHAM RESERVOIR</u> S: 3 T: 11 R: 1E SEWARD ROGER A LANGENHEIM	PUMP	SO		05/12/1976	A 14220	
<u>LINCOLN CREEK</u> S: 27 T: 12 R: 1E SEWARD CLEON L NAGEL	PUMP	IR	.40	02/07/1957	A 9173	K
JIM L & LINDA S SPAHR	PUMP	IR	1.60	04/29/1975	A 13569	
S: 26 T: 12 R: 1E SEWARD WILBERT H SCHMIEDING	PUMP	IR	.89	07/27/1966	A 10906	K
S: 35 T: 12 R: 1E SEWARD ERICH (MRS) RINGLER	PUMP	IR	.64	01/20/1954	A 5883	
S: 36 T: 12 R: 1E SEWARD LORAIN K BORGMANN	PUMP	IR	.97	07/22/1974	A 13093	
LOREN & EDWARD NIEMANN	PUMP	IR	.97	05/12/1966	A 10847	K
S: 31 T: 12 R: 2E SEWARD RAYMOND M PAVEL	PUMP	IR	.66	03/30/1965	A 10594	
FEHLHAER BROTHERS	PUMPS	IR	.43	08/11/1955	A 7898	K
RAYMOND M PAVEL	PUMP	IR	1.03	07/28/1964	A 10403	
S: 32 T: 12 R: 2E SEWARD ERNEST J FRITZ	PUMP	IR	1.47	03/03/1964	A 10318	
S: 33 T: 12 R: 2E SEWARD MEROLD TONNIGES	PUMP	IR	.49	03/09/1954	A 6043	
MILTON & ELAINE M BEK	PUMP	IR	.67	11/22/1934	A 2496	
FRED DAHLING	PUMP	IR	.21	07/22/1937	A 2764	K
LOUISE TONNIGES	PUMP	IR	.40	12/11/1956	A 9029	
MARIA KLINTWORTH	PUMP	IR	.62	08/04/1955	A 7865	K
<u>BRUSH CREEK, TRIB. TO</u> S: 19 T: 11 R: 2E SEWARD JESSIE T LANGWORTHY ESTATE	LANGWORTHY ROAD RESERVOIR	ST	2.80AF	08/05/1975	A 13710	
<u>LINCOLN CREEK</u> S: 3 T: 11 R: 2E SEWARD ALFRED H & EUNICE SUHR	PUMP	IR	.25	03/01/1954	A 6010	K

SURFACE WATER RIGHTS DATA  
CLAIMS, APPLICATIONS, AND APPROPRIATIONS IN DOWNSTREAM ORDER  
DIVISION NO. 10

SOURCE LOCATION APPROPRIATOR	CARRIER GAGE	USE	GRANT IN CFS/AF	DATE OF PRIORITY	DOCKET/APP. NUMBER	ANNO. FT. NT.
<u>LINCOLN CREEK</u>						
S: 3 T: 11 R: 2E SEWARD						
STANLEY ROEBKE	PUMP	IR	.90	03/28/1975	A 13510	
STANLEY ROEBKE	PUMP	IR	.61	12/04/1975	A 13893	
LINCOLN P C A	PUMP	IR	1.65	02/10/1976	A 14009	
S: 10 T: 11 R: 2E SEWARD						
ELLA ROEBKE	PUMP	IR	.73	11/03/1953	A 5701	
ELLA ROEBKE	PUMP	IR	.73	02/28/1979	A 15424	A-5701 D
S: 11 T: 11 R: 2E SEWARD						
MRS ARDINE MAYLAND	PUMP	IR	.72	07/16/1975	A 13654	
ROBERT L & FRANCES K BRAUER	PUMP	IR	1.11	05/23/1974	A 13035	
ARNOLD BOLDT	PUMP	IR	2.11	08/02/1974	A 13124	
S: 14 T: 11 R: 2E SEWARD						
ALICE E REDMON	PUMP	IR	.21	03/15/1954	A 6064	
S: 13 T: 11 R: 2E SEWARD						
DONNA GEHLE	PUMP	IR	.54	07/29/1953	A 5427	
LEE NELSON TRUST	PUMP	IR	.99	07/20/1979	A 15528	#
S: 24 T: 11 R: 2E SEWARD						
SANDRA S PARSONS	PUMP	IR	.17	12/18/1939	A 3956	K
SANDRA S PARSONS	PUMP	IR	.10	10/21/1940	A 3304	K
LEE NELSON TRUST	PUMP	IR	1.23	06/08/1979	A 15486	
S: 19 T: 11 R: 3E SEWARD						
KRUSE TRUSTS & W KRUSE	PUMP	IR	.81	09/12/1938	A 2883	
KRUSE TRUSTS & W KRUSE	PUMP	IR	.81	03/15/1972	A 12548	A-2883 D
KRUSE TRUSTS & W KRUSE	PUMP	IR	.78	04/19/1954	A 6233	K
KRUSE TRUSTS & W KRUSE	PUMP	IR	.78	03/15/1972	A 12549	A-6233 D
KRUSE TRUSTS & W KRUSE	PUMP	IR	.29	06/04/1976	A 14255	
DALE & SANDRA ROCKER	PUMP	IR	2.37	01/06/1976	A 13927	
S: 20 T: 11 R: 3E SEWARD						
WILLIAM C KRUSE	PUMP	IR	.20	07/27/1937	A 2765	K
WILLIAM C KRUSE	PUMP	IR	.20	06/04/1976	A 14254	A-2765 D#
BIG BLUE RIVER AT SEWARD, NE						
<u>PLUM CREEK</u>						
S: 12 T: 13 R: 3E BUTLER						
MARVIN & DWAYNE JAKUB	PUMP	IR	2.07	03/11/1985	A 16363	
<u>PLUM CREEK TRIB. TO</u>						
S: 11 T: 13 R: 3E BUTLER						
CHARLES M LAVICKY	LAVICKY RESERVOIR	ST	14.70AF	03/01/1978	A 15192	
<u>LAVICKY RESERVOIR</u>						
S: 11 T: 13 R: 3E BUTLER						
CHARLES M LAVICKY	PUMP	SO		03/27/1978	A 15217	

SURFACE WATER RIGHTS DATA  
CLAIMS, APPLICATIONS, AND APPROPRIATIONS IN DOWNSTREAM ORDER  
DIVISION NO. 1D

SOURCE LOCATION APPROPRIATOR	CARRIER GAGE	USE	GRANT IN CFS/AF	DATE OF PRIORITY	DOCKET/ APP. NUMBER	ANNTA. FT. NT.
<u>PLUM CREEK TRIBUTARY TO</u> S: 22 T: 13 R: 3E BUTLER RICHARD G & ROSE M HOTTOVY	PUMP	IR	3.29	11/03/1975	A 13848	
<u>PLUM CREEK</u> S: 21 T: 12 R: 3E SEWARD	PUMP	IR	6.14	04/10/1990	A 16973	
DAVID BENES	PUMP	IR	.64	08/09/1957	A 9546	
RICHARD HAIN	PUMP	IR	.24	05/04/1967	A 11126	
S: 34 T: 12 R: 3E SEWARD CLETUS BENDER	PUMP	IR	.26	03/30/1965	A 10593	K
S: 3 T: 11 R: 3E SEWARD BERNARD & CAROL KRALIK	PUMP	IR				
<u>WEEDY CREEK, BIG TRIBUTARY TO</u> S: 31 T: 13 R: 3E BUTLER	MORAVEC RESERVOIR	ST	14.60AF	05/16/1977	A 14946	
UPPER BIG BLUE NRD	SKOLNIK RESERVOIR	ST	37.82AF	11/27/1964	A 10473	
S: 17 T: 12 R: 3E SEWARD SKOLNIK BROTHERS	SKOLNIK RESERVOIR	ST				
<u>SKOLNIK RESERVOIR</u> S: 17 T: 12 R: 3E SEWARD	PUMP	SO		11/27/1964	A 10474	
SKOLNIK BROTHERS						
<u>WEEDY CREEK, BIG</u> S: 29 T: 12 R: 3E SEWARD	OCKEN RESERVOIR	ST	10.15AF	01/12/1971	A 12138	
LORENZ W OCKEN						
<u>PLUM CREEK TRIBUTARY TO</u> S: 31 T: 12 R: 4E SEWARD	ROLFSMEIER RES. NO. 1	ST	113.82AF	06/07/1967	A 11162	
ROLFSMEIER FARMS, INC						
<u>ROLFSMEIER RESERVOIR NO. 1</u> S: 31 T: 12 R: 4E SEWARD	PUMP	SO		06/07/1967	A 11163	
ROLFSMEIER FARMS, INC						
<u>PLUM CREEK</u> S: 10 T: 11 R: 3E SEWARD	PUMP	IR	1.89	03/14/1967	A 11072	
TED R HUGHES	PUMP	IR	1.58	06/10/1968	A 11444	
S: 15 T: 11 R: 3E SEWARD LEONARD E SCHLUETER	PUMP	IR				
<u>BLUE RIVER, BIG</u> S: 28 T: 11 R: 3E SEWARD	PUMP	IR	.58	09/05/1934	A 2470	
SCHLUCKEBIER & SOUKUP						
<u>BLUE RIVER, BIG TRIBUTARY TO</u> S: 26 T: 11 R: 2E SEWARD	PUMP	IR	1.13	06/02/1971	A 12287	
REX BRIGGS	PUMP	IR	.26	07/06/1961	A 9949	
S: 29 T: 11 R: 3E SEWARD TED L AECERTER	PUMP	IR				
<u>BLUE RIVER, BIG</u> S: 28 T: 11 R: 3E SEWARD	PUMP	IR	.86	04/15/1975	A 13557	K
BOARD OF EDUCATIONAL LANDS & FUNDS						



SURFACE WATER RIGHTS DATA  
CLAIMS, APPLICATIONS, AND APPROPRIATIONS IN DOWNSTREAM ORDER  
DIVISION NO. 1D

SOURCE LOCATION APPROPRIATOR	CARRIER GAGE	USE	GRANT IN CFS/AF	DATE OF PRIORITY	DOCKET/ APP. NUMBER	ANNO. FT. NT.
<u>BLUE RIVER BIG</u> S: 33 T: 11 R: 3E SEWARD WALTER FIEGION <u>CLARK CREEK</u>	PUMP	IR	2.11	10/15/1975	A 13831	
S: 23 T: 11 R: 3E SEWARD PAUL ROLFSMEIER PAUL ROLFSMEIER	PUMP	IR	1.70	12/17/1971	A 12465	
<u>ROLFSMEIER PAUL RESERVOIR</u> S: 23 T: 11 R: 3E SEWARD PAUL ROLFSMEIER	PUMP	SI	45.00AF	08/28/1980	A 15711	
<u>BLUE RIVER BIG</u> S: 34 T: 11 R: 3E SEWARD DAVID W & EILEEN S OATES	PUMP	IR	.09	06/09/1939	A 2928	K
S: 3 T: 10 R: 3E SEWARD BERNARD KREMER BERNARD KREMER	PUMP	IR	.94	01/14/1955	A 6995	
LES & CAROL SCHULZ	PUMP	IR	.94	02/01/1977	A 14676	A-6995 D
<u>BLUE RIVER BIG TRIB TO</u> S: 2 T: 10 R: 3E SEWARD ARNOLD E LUEBBE	PUMP	IR	.31	06/13/1966	A 10866	K
S: 3 T: 10 R: 3E SEWARD MARLIN & CHARLOTTE WOEBBECKE	WOEBBECKE RESERVOIR NO. 2	ST	10.00AF	11/01/1976	A 14534	
<u>WOEBBECKE RESERVOIR NO. 2</u> S: 3 T: 10 R: 3E SEWARD MARLIN & CHARLOTTE WOEBBECKE	PUMP	SI		11/01/1976	A 14535	A-10225
MARLIN & CHARLOTTE WOEBBECKE	PUMP	SI		11/01/1976	A 14535	A-12006
<u>BLUE RIVER BIG</u> S: 3 T: 10 R: 3E SEWARD DONALD & GENEVIEVE GEYER	PUMP	IR	.32	03/10/1954	A 6051	K
VERNON D CURTIS	PUMP	IR	.23	08/04/1971	A 12051	
VERNON D CURTIS	PUMP	IR	.77	02/03/1977	A 14682	
VERNON D CURTIS	PUMP	IR	.27	02/03/1977	A 14682	A-6051 D
S: 10 T: 10 R: 3E SEWARD VERNON D CURTIS	PUMP	IR	1.97	07/14/1970	A 12002	
VERNON D CURTIS	PUMP	IR	1.07	10/18/1939	A 2992	
VERNON D CURTIS	PUMP	IR	1.07	04/08/1971	A 12215	A-2992 D
VERNON D CURTIS	PUMP	IR	1.78	04/08/1971	A 12216	
<u>CROOKED CREEK TRIB TO</u> S: 35 T: 10 R: 2E SEWARD META E EBERS	CENTERFIELD RESERVOIR	ST	22.19AF	07/20/1970	A 12009	
<u>CENTERFIELD RESERVOIR</u> S: 35 T: 10 R: 2E SEWARD META E EBERS	PUMP	SO		07/20/1970	A 12010	

SURFACE WATER RIGHTS DATA  
CLAIMS, APPLICATIONS, AND APPROPRIATIONS IN DOWNSTREAM ORDER  
DIVISION NO. 1D

SOURCE LOCATION APPROPRIATOR	CARRIER GAGE	USE	GRANT IN CFS/AF	DATE OF PRIORITY	DOCKET/ APP NUMBER	ANNO. FT. NT.
<u>CROOKED CREEK, TRIB. TO</u>						
S: 36 T: 10 R: 2E SEWARD MERLE W EBERS	PUMP	IR	1.14	07/20/1970	A 12011	
S: 19 T: 10 R: 3E SEWARD DWAYNE E KELLER	PUMP	IR	1.51	12/15/1975	A 13907	
<u>CROOKED CREEK</u>						
S: 17 T: 10 R: 3E SEWARD WILBUR W PFLUGHAUPT	PUMP	IR	1.00	07/20/1970	A 12016	
HAROLD HACKBART	PUMP	IR	.49	05/09/1955	A 7456	K
S: 16 T: 10 R: 3E SEWARD IRMA S BRINKMEYER	PUMP	IR	.38	02/15/1954	A 5962	K
S: 9 T: 10 R: 3E SEWARD RUDOLPH NUTTLEMAN	PUMPS	IR	.79	02/26/1954	A 6001	
RUDOLPH NUTTLEMAN RUDOLPH NUTTLEMAN	NUTTLEMAN RES. NO. 1	ST	10.00AF	04/20/1971	A 12231	
<u>NUTTLEMAN RESERVOIR NO. 1</u>						
S: 9 T: 10 R: 3E SEWARD RUDOLPH NUTTLEMAN	PUMP	SI		04/20/1971	A 12232	A-6001
<u>CROOKED CREEK</u>						
S: 16 T: 10 R: 3E SEWARD IRMA S BRINKMEYER	BRINKMEYER RESERVOIR	ST	8.00AF	11/17/1956	A 8978	
<u>BRINKMEYER RESERVOIR</u>						
S: 16 T: 10 R: 3E SEWARD IRMA S BRINKMEYER	PUMP	SI		11/16/1956	A 9627	
<u>CROOKED CREEK</u>						
S: 16 T: 10 R: 3E SEWARD IRMA S BRINKMEYER	BRINKMEYER RES. NO. 2	ST	12.74AF	06/24/1971	A 12302	
<u>BLUE RIVER, BIG</u>						
S: 15 T: 10 R: 3E SEWARD EDWARD P TENOPIR	PUMP	IR	.34	07/07/1937	A 2759	
EDWARD P TENOPIR	PUMP	IR	.38	04/07/1971	A 12214	
S: 22 T: 10 R: 3E SEWARD HAROLD HACKBART	PUMPS	IR	.93	05/09/1955	A 7455 R	P-378A K
HAROLD HACKBART	PUMPS	IR	.93	07/27/1971	A 12335	A-7455R D
DON E OLSON	PUMP	IR	.64	04/27/1954	A 6246	K
M JACK & DOROTHY J MATHEWS	PUMP	IR	.64	08/01/1935	A 2453	
M JACK & DOROTHY J MATHEWS	PUMP	IR	.18	11/19/1947	A 4152	
S: 23 T: 10 R: 3E SEWARD DEPARTMENT OF ROADS	BLUE RIVER REST AREA RES.	ST	6.40AF	08/24/1979	A 15586	
S: 26 T: 10 R: 3E SEWARD ROBERT J DICKINSON	PUMP	IR	1.29	10/07/1947	A 4121	
ROBERT J DICKINSON	PUMP	IR	1.25	02/12/1971	A 12161	A-4121 D
ROBERT J DICKINSON	PUMP	IR	.26	04/28/1950	A 4657	K
ROBERT J DICKINSON	PUMP	IR	.26	02/12/1971	A 12162	A-4657 D
EDWARD WEHRS	PUMP	IR	.32	06/08/1948	A 4283	

SURFACE WATER RIGHTS DATA  
CLAIMS, APPLICATIONS, AND APPROPRIATIONS IN DOWNSTREAM ORDER  
DIVISION NO. 1D

SOURCE LOCATION APPROPRIATOR	CARRIER GAGE	USE	GRANT IN CFS/AF	DATE OF PRIORITY	DOCKET/ APP. NUMBER	ANNOA. FT. NT.
<u>BLUE RIVER, BIG</u>						
S: 35 T: 10 R: 3E SEWARD						
DELMER D ROTH	PUMP	IR	1.63	03/10/1959	A 9703	
RICHARD HAUDER	PUMP	IR	1.79	10/15/1956	A 8904	
ROBERT J DICKINSON	PUMP	IR	1.44	07/27/1956	A 8695	
ROBERT J DICKINSON	PUMP	IR	1.44	07/27/1956	A 8695	
<u>HORSESHOE RESERVOIR</u>						
S: 35 T: 10 R: 3E SEWARD						
ROBERT J DICKINSON	PUMP	SI		07/08/1976	A 14309	A-4121
ROBERT J DICKINSON	PUMP	SI		07/08/1976	A 14309	A-4657
ROBERT J DICKINSON	PUMP	SI		07/08/1976	A 14309	A-8695
ROBERT J DICKINSON	PUMP	SI		07/08/1976	A 14309	A-12161
ROBERT J DICKINSON	PUMP	SI		07/08/1976	A 14309	A-12162
<u>BLUE RIVER, BIG, TRIB. TO</u>						
S: 35 T: 10 R: 3E SEWARD						
RICHARD & VIRGINIA HAUDER	HAUDER RESERVOIR	ST	12.30AF	03/10/1977	A 14782	
<u>HAUDER RESERVOIR</u>						
S: 35 T: 10 R: 3E SEWARD						
RICHARD HAUDER	PUMP	SI		08/05/1977	A 15069	A-8904
<u>BLUE RIVER, BIG</u>						
S: 1 T: 9 R: 3E SEWARD						
DENNIS ROTH	PUMP	IR	.83	02/26/1976	A 14061	
<u>COON CREEK</u>						
S: 8 T: 9 R: 3E SEWARD						
HARVEY W RILEY	PUMP	IR	1.84	05/10/1971	A 12252	
S: 16 T: 9 R: 3E SEWARD						
WILLIAM J STAUFFER JR	PUMP	IR	.56	10/27/1971	A 12410	
S: 15 T: 9 R: 3E SEWARD						
DALE HAUDER	PUMP	IR	.91	07/17/1974	A 13082	
S: 11 T: 9 R: 3E SEWARD						
DON L WILLIAMS	PUMP	IR	1.14	06/03/1974	A 13041	
<u>BLUE RIVER, BIG</u>						
S: 12 T: 9 R: 3E SEWARD						
LEONARD TROYER	PUMP	IR	.77	04/05/1967	A 11093	
<u>BLUE BLUFFS RESERVOIR</u>						
S: 12 T: 9 R: 3E SEWARD						
GAME AND PARKS COMMISSION	PUMPS	SI		02/25/1972	A 12521	A-11093
<u>BLUE RIVER, BIG</u>						
S: 13 T: 9 R: 3E SEWARD						
LEONARD TROYER	PUMP	IR	.97	06/30/1969	A 11742	
<u>BLUE BLUFFS RESERVOIR</u>						
S: 13 T: 9 R: 3E SEWARD						
GAME AND PARKS COMMISSION	PUMPS	SI		02/25/1972	A 12521	A-11742

SURFACE WATER RIGHTS DATA  
CLAIMS, APPLICATIONS, AND APPROPRIATIONS IN DOWNSTREAM ORDER  
DIVISION NO. 1D

SOURCE LOCATION APPROPRIATOR	CARRIER GAGE	USE	GRANT IN CFS/AF	DATE OF PRIORITY	DOCKET/ APP. NUMBER	ANNO. FT. NT.
<u>BLUE RIVER, BIG TRIB. TO</u> S: 13 T: 9 R: 3E SEWARD JOHN R & COLEEN J VOSTA	ANDELT RESERVOIR	ST	14.00AF	05/13/1971	A 12260	
<u>BLUE RIVER, BIG</u> S: 13 T: 9 R: 3E SEWARD JOHN R & COLEEN J VOSTA	ANDELT RESERVOIR	SS	14.00AF	12/17/1971	A 12463	A-12260 C
<u>ANDELT RESERVOIR</u> S: 13 T: 9 R: 3E SEWARD JOHN R & COLEEN J VOSTA	PUMP	SI		12/17/1971	A 12464	A-10273
<u>BLUE RIVER, BIG</u> S: 13 T: 9 R: 3E SEWARD JOHN R & COLEEN J VOSTA	PUMP	IR	1.24	01/06/1964	A 10273	
<u>BLUE BLUFFS RESERVOIR</u> S: 13 T: 9 R: 3E SEWARD GAME AND PARKS COMMISSION	PUMPS	SI		02/25/1972	A 12521	A-10273
<u>BLUE RIVER, BIG</u> S: 13 T: 9 R: 3E SEWARD INSURANCE AGENCY OF BEAVER CROSSING INC (THE)	PUMP	IR	1.46	03/04/1957	A 9286	
S: 24 T: 9 R: 3E SEWARD FRANKLIN J & RUBY J STRUWE	PUMP	IR	.01	04/02/1956	A 8458	K
S: 19 T: 9 R: 4E SEWARD GAME AND PARKS COMMISSION	BLUE BLUFFS RESERVOIR	ST	176.00AF	02/25/1972	A 12520	
LA RUE FARMS, INC	PUMP	IR	1.56	12/22/1956	A 9052	
LA RUE FARMS, INC	LA RUE FARMS RESERVOIR	ST	15.00AF	06/16/1978	A 15276	
<u>LA RUE FARMS RESERVOIR</u> S: 19 T: 9 R: 4E SEWARD LA RUE FARMS, INC	PUMP	SO		06/16/1978	A 15277	
LA RUE FARMS, INC	PUMP	SI		06/16/1978	A 15277	A-9052
<u>BLUE RIVER, BIG</u> S: 19 T: 9 R: 4E SEWARD ROBERT FORST	PUMP	IR	1.80	03/02/1967	A 11053	
M J FORST	PUMP	IR	1.56	02/18/1957	A 9222	
S: 20 T: 9 R: 4E SEWARD DARYL D & CAROL A BURNS	PUMP	IR	.49	02/15/1954	A 5961	
ROLLAND DUDLEY ET AL	PUMP	IR	.53	08/05/1983	A 16226	A-5961 D
ROLLAND DUDLEY ET AL	PUMP	IR	1.06	08/05/1983	A 16226	
EDWARD H & EBBA C DUDLEY	PUMP	IR	.46	03/08/1968	A 11369	
S: 29 T: 9 R: 4E SEWARD CHAS MACH JR	PUMP	IR	.83	08/06/1974	A 13136	
S: 30 T: 9 R: 4E SEWARD THOMAS HAVLAT JR	PUMP	IR	1.30	12/07/1965	A 10728	
S: 29 T: 9 R: 4E SEWARD VERNON & KORLEEN BRANDT	PUMP	IR	.86	01/05/1965	A 10496	

SURFACE WATER RIGHTS DATA  
CLAIMS, APPLICATIONS, AND APPROPRIATIONS IN DOWNSTREAM ORDER  
DIVISION NO. 10

SOURCE LOCATION APPROPRIATOR	CARRIER GAGE	USE	GRANT IN CFS/AF	DATE OF PRIORITY	DOCKET/ APP. NUMBER	ANNOA. FT. NT.
<u>BLUE RIVER, BIG</u>						
S: 32 T: 9 R: 4E SEWARD						
SHIRLEY SIEDHOFF	PUMP	IR	1.24	11/26/1956	A 9002	K
VERNON BRANDT	PUMP	IR	.70	02/16/1955	A 7102	
OTIS F JIRSA ESTATE	PUMP	IR	1.13	09/18/1956	A 8839	K
DONALD L & PATRICIA J JIRSA	PUMP	IR	1.73	10/19/1971	A 12404	
<u>BLUE RIVER, BIG, WEST FORK</u>						
S: 22 T: 8 R: 10W ADAMS						
RICHARD BLOCK	PUMP	IR	.69	08/03/1970	A 12045	K
S: 27 T: 8 R: 10W ADAMS						
GLENN BERG	PUMP	IR	2.11	05/22/1969	A 11707	
<u>BLUE RIVER, BIG, WEST FORK, TRIB. TO</u>						
S: 34 T: 8 R: 10W ADAMS						
MARIE GROTHEN	PUMP	IR	1.76	06/16/1971	A 12296	
UPPER BIG BLUE NRD	HASTINGS NORTHWEST RES.	ST	145.30AF	05/15/1978	A 15256	
<u>HASTINGS NORTHWEST RESERVOIR</u>						
S: 34 T: 8 R: 10W ADAMS						
UPPER BIG BLUE NRD	PUMP	SO		08/10/1982	A 16137	
<u>BLUE RIVER, BIG, WEST FORK, TRIB. TO</u>						
S: 1 T: 7 R: 10W ADAMS						
HOWARD H & IDA B HOLLON	PUMP	IR	.01	01/16/1975	A 13358	
HOWARD H & IDA B HOLLON	PUMP	IR	.02	08/17/1959	A 9750	K
S: 36 T: 8 R: 10W ADAMS						
CITY OF HASTINGS	LAKE HASTINGS	ST	276.00AF	09/14/1957	A 9563	
MIDWEST REALTY, INC	PUMP	IR	.34	02/16/1956	A 8361	K
S: 31 T: 8 R: 9W ADAMS						
WAYNE LAUX	PUMP	IR	.46	04/26/1957	A 9468	K
<u>BLUE RIVER, BIG, WEST FORK</u>						
S: 5 T: 7 R: 9W ADAMS						
DELORES A WATLEY	PUMP	IR	.18	03/10/1956	A 8406	K
<u>BLUE RIVER, BIG, WEST FORK, HASTINGS BRANCH</u>						
S: 8 T: 7 R: 9W ADAMS						
HASTINGS COLLEGE	PUMP	IR	.46	09/02/1953	A 5532	
<u>BLUE RIVER, BIG, WEST FORK</u>						
S: 4 T: 7 R: 9W ADAMS						
CLIFFORD G RIDER	PUMP	IR	.91	03/27/1975	A 13502	
S: 35 T: 8 R: 9W ADAMS						
BOSLE FARMS, INC	PUMP	IR	.71	11/09/1956	A 8964	K
BOSLE FARMS, INC	PUMP	IR	.36	03/14/1985	A 16365	
<u>BLUE RIVER, BIG, WEST FORK, TRIB. TO</u>						
S: 32 T: 9 R: 10W HALL						
GREGG FARMS, INC	PUMP	IR	5.17	03/04/1971	A 12177	
REINERS, REINERS & ZENTZ	PUMP	IR	3.29	04/02/1975	A 13521	

See "Use" definitions and footnotes on pages 115 and 116

SURFACE WATER RIGHTS DATA  
CLAIMS, APPLICATIONS, AND APPROPRIATIONS IN DOWNSTREAM ORDER  
DIVISION NO. 1D

SOURCE LOCATION APPROPRIATOR	CARRIER GAGE	USE	GRANT IN CFS/AF	DATE OF PRIORITY	DOCKET/ APP. NUMBER	ANNOA. FT. NT.
<u>BLUE RIVER, BIG WEST FORK, TRIB. TO</u>						
S: 28 T: 9 R: 10W HALL ORVILLE B SHAFER	PUMP	IR	1.14	11/02/1972	A 12759	
S: 9 T: 8 R: 9W ADAMS LEON STULKEN	PUMP	IR	2.30	11/13/1974	A 13273	
S: 27 T: 8 R: 9W ADAMS STARK & KLEIER	PUMP	IR	1.14	02/17/1972	A 12510	
S: 35 T: 8 R: 9W ADAMS STARK & KLEIER	PUMP	IR	1.10	02/17/1970	A 11870	
<u>BLUE RIVER, BIG WEST FORK</u>						
S: 26 T: 8 R: 9W ADAMS LELAND L SAATHOFF	PUMP	IR	.84	10/29/1970	A 12104	K
S: 25 T: 8 R: 9W ADAMS JAMES A MOHLMAN	PUMP	IR	.56	08/09/1934	A 2458	
S: 24 T: 8 R: 9W ADAMS JAMES A MOHLMAN	PUMP	IR	.43	11/27/1972	A 12769	
S: 24 T: 8 R: 9W ADAMS JOEL R & ROTH A KEUTEN	PUMP	IR	.43	05/03/1967	A 11123	K
<u>BLUE RIVER, BIG WEST FORK, TRIB. TO</u>						
S: 12 T: 8 R: 9W ADAMS ALFRED KLEIER	PUMP	IR	1.13	11/15/1972	A 12765	
<u>BLUE RIVER, BIG WEST FORK</u>						
S: 24 T: 8 R: 9W ADAMS RONALD L & NORMA J KING	PUMP	IR	.64	07/03/1967	A 11190	K
S: 13 T: 8 R: 9W ADAMS RONALD L & NORMA J KING	PUMP	IR	.63	05/15/1985	A 16380	
S: 13 T: 8 R: 9W ADAMS HOWARD W & CAROL J HOHLEN	PUMP	IR	.16	11/26/1927	A 1971	
S: 18 T: 8 R: 8W CLAY HOWARD W & CAROL J HOHLEN	PUMP	IR	.10	08/23/1955	A 7976	
S: 18 T: 8 R: 8W CLAY RALPH BARNETT	PUMP	IR	.81	04/05/1950	A 4633	K
S: 18 T: 8 R: 8W CLAY RALPH BARNETT	PUMP	IR	.81	04/09/1957	A 9438	DK
S: 18 T: 8 R: 8W CLAY ARNOLD BROTHERS	PUMP	IR	.36	04/20/1954	A 6235	K
<u>BLUE RIVER, BIG WEST FORK, TRIB. TO</u>						
S: 18 T: 8 R: 8W CLAY ARNOLD BROTHERS	ARNOLD RESERVOIR NO. 1	ST	13.89AF	10/18/1968	A 11575	
<u>ARNOLD RESERVOIR NO. 1</u>						
S: 18 T: 8 R: 8W CLAY ARNOLD BROTHERS	PUMP	SI		10/18/1968	A 11576	A-6235
S: 18 T: 8 R: 8W CLAY ARNOLD BROTHERS	PUMP	SO		10/18/1968	A 11576	
<u>BLUE RIVER, BIG WEST FORK, TRIB. TO</u>						
S: 20 T: 8 R: 8W CLAY GRUMMERT & WILSON	GRUMMERT-WILSON RES.	ST	14.30AF	09/24/1970	A 12088	
<u>GRUMMERT-WILSON RESERVOIR</u>						
S: 20 T: 8 R: 8W CLAY GRUMMERT & WILSON	PUMP	SO		06/07/1971	A 12292	

SURFACE WATER RIGHTS DATA  
CLAIMS, APPLICATIONS, AND APPROPRIATIONS IN DOWNSTREAM ORDER  
DIVISION NO. 1D

SOURCE LOCATION APPROPRIATOR	CARRIER GAGE	USE	GRANT IN CFS/AF	DATE OF PRIORITY	DOCKET/ APP. NUMBER	ANNO. FT. NT.
<u>BLUE RIVER, BIG WEST FORK</u> S: 17 T: 8 R: 8W CLAY LAVERN E TEWELL	PUMP	IR	.14	03/30/1968	A 9808	K
S: 20 T: 8 R: 8W CLAY KREUTZ FARMS, INC LARRY LAMPMAN	PUMP PUMP	IR IR	.77	09/21/1976 12/18/1996	A 14473 A 17551	*
<u>BLUE RIVER, BIG WEST FORK, TRIB. TO</u> S: 6 T: 7 R: 8W CLAY ALAN HOAGLAND	PUMP	IR	1.97	09/08/1975	A 13798	
S: 32 T: 8 R: 8W CLAY LOUIE JANSSEN STANLEY A KNUDSON	PUMP PUMP	IR IR	3.24 2.14	05/05/1971 08/27/1975	A 12248 A 13770	
S: 22 T: 8 R: 8W CLAY SOWERS & WILSON	KORGAN RESERVOIR	ST	25.10AF	12/01/1978	A 15371	
<u>KORGAN RESERVOIR</u> S: 22 T: 8 R: 8W CLAY SOWERS & WILSON	PUMP	SO		12/01/1978	A 15372	
<u>BLUE RIVER, BIG WEST FORK</u> S: 22 T: 8 R: 8W CLAY SEVEN KNOLLS FARMS	PUMP	IR	.43	04/15/1965	A 10616	K
<u>BLUE RIVER, BIG WEST FORK, TRIB. TO</u> S: 16 T: 8 R: 8W CLAY DUDDEN BROTHERS, INC	PUMP	IR	2.07	11/17/1971	A 12429	
<u>BLUE RIVER, BIG WEST FORK</u> S: 24 T: 8 R: 8W CLAY JOHN & BONNA SCHROPP 5/D INC	PUMP PUMP	IR IR	.24 1.14	07/26/1954 02/04/1976	A 6496 A 13992	K
S: 13 T: 8 R: 8W CLAY DOROTHY HANSEN	PUMP	IR	.19	08/26/1953	A 5501	K
S: 4 T: 8 R: 7W CLAY FIVE-D CORPORATION	PUMP	IR	.78	09/04/1975	A 13791	K
S: 2 T: 8 R: 7W CLAY CLIFFORD W KELLER	PUMP	IR	1.62	05/13/1977	A 14944	K
<u>BLUE RIVER, BIG WEST FORK, TRIB. TO</u> S: 2 T: 8 R: 7W CLAY CLIFFORD W KELLER	KELLER RESERVOIR	ST	17.80AF	08/23/1982	A 16143	
<u>BLUE RIVER, BIG WEST FORK</u> S: 2 T: 8 R: 7W CLAY JOHN V KELLER	PUMP	IR	.07	02/02/1977	A 14681	K
<u>BLUE RIVER, BIG WEST FORK, TRIB. TO</u> S: 30 T: 9 R: 6W HAMILTON DON D WELLS	RESERVOIR 30-9-6W	ST	49.50AF	04/06/1995	A 17440	

Department of Water Resources

See "Use" definitions and footnotes on pages 115 and 116

SURFACE WATER RIGHTS DATA  
CLAIMS, APPLICATIONS, AND APPROPRIATIONS IN DOWNSTREAM ORDER  
DIVISION NO. 1D

SOURCE LOCATION APPROPRIATOR	CARRIER GAGE	USE	GRANT IN CFS/AF	DATE OF PRIORITY	DOCKET/ APP. NUMBER	ANNOA. FT. NT.
<u>BLUE RIVER, BIG, WEST FORK</u>						
S: 33 T: 9 R: 6W HAMILTON						
NATHAN NUSS	PUMP	IR	.71	12/14/1976	A 14594	K
LYLE & KENNETH NUNNENKAMP	PUMP	IR	.80	04/12/1967	A 11101	K
<u>BLUE RIVER, BIG, WEST FORK, NORTH BRANCH</u>						
S: 23 T: 9 R: 9W HALL						
CARL R VARAH	PUMP	IR	1.48	04/23/1968	A 11404	
<u>BLUE RIVER, BIG, WEST FORK, NORTH BRANCH, TRIB. TO</u>						
S: 27 T: 9 R: 9W HALL						
HARDIN & VARAH	PUMP	IR	.98	04/23/1968	A 11405	
<u>BLUE RIVER, BIG, WEST FORK, NORTH BRANCH</u>						
S: 25 T: 9 R: 9W HALL						
JOHN HOLMES	PUMP	IR	2.06	11/27/1970	A 12121	
<u>BLUE RIVER, BIG, WEST FORK, NORTH BRANCH, TRIB. TO</u>						
S: 36 T: 9 R: 9W HALL						
ARTHUR MCDOWELL	PUMP	IR	2.13	03/18/1971	A 12187	
S: 35 T: 9 R: 9W HALL						
HARRELL-OCHSNER-ROHS PARTNERSHIP	PUMP	IR	1.01	06/16/1971	A 12295	
<u>BLUE RIVER, BIG, WEST FORK, NORTH BRANCH</u>						
S: 31 T: 9 R: 8W HALL						
ROBERT HOFFMAN	PUMP	IR		05/28/1996	A 17520	*
S: 32 T: 9 R: 8W HALL						
BREINER & WARD	PUMP	IR	.93	09/09/1985	A 16443	
<u>BLUE RIVER, BIG, WEST FORK, NORTH BRANCH, TRIB. TO</u>						
S: 12 T: 9 R: 9W HALL						
EDWARD STULKEN	EDDIE STULKEN RESERVOIR	ST	14.20AF	07/22/1977	A 15040	
<u>EDDIE STULKEN RESERVOIR</u>						
S: 12 T: 9 R: 9W HALL						
EDWARD STULKEN	PUMP	SO		10/04/1977	A 15120	
<u>BLUE RIVER, BIG, WEST FORK, NORTH BRANCH, TRIB. TO</u>						
S: 21 T: 9 R: 8W HAMILTON						
HARVEY E BISH	BISH RESERVOIR	ST	49.40AF	09/16/1970	A 12075	
<u>BLUE RIVER, BIG, WEST FORK, NORTH BRANCH</u>						
S: 2 T: 9 R: 8W HAMILTON						
ALICE L OBERMEIER	OBERMEIER POND	ST	26.40AF	08/26/1981	A 15970	
S: 32 T: 10 R: 8W HAMILTON						
WILLIAM L SULLIVAN	PUMP	IR	3.24	09/08/1966	A 10948	
S: 16 T: 9 R: 7W HAMILTON						
PHILLIP D WILTFONG	PUMP	IR	1.29	07/30/1974	A 13113	
S: 15 T: 9 R: 7W HAMILTON						
WILSON FARMS, INC	PUMP	IR	.71	04/03/1975	A 13523	
<u>BLUE RIVER, BIG, WEST FORK, NORTH BRANCH, TRIB. TO</u>						
S: 4 T: 9 R: 7W HAMILTON						
WILSON FARMS, INC	PUMP	IR	.44	04/03/1975	A 13522	



SURFACE WATER RIGHTS DATA  
CLAIMS, APPLICATIONS, AND APPROPRIATIONS IN DOWNSTREAM ORDER  
DIVISION NO. 1D

SOURCE LOCATION APPROPRIATOR	CARRIER GAGE	USE	GRANT IN CFS/AF	DATE OF PRIORITY	DOCKET/ APP. NUMBER	ANNO. FT. NT.
<u>BLUE RIVER, BIG WEST FORK, NORTH BRANCH, TRIB. TO</u> S: 4 T: 9 R: 7W HAMILTON ARBOR ACRES INC		PUMPS	.54	06/21/1971	A 12301	
S: 10 T: 9 R: 7W HAMILTON O A KOSTAL		KOSTAL-HAWTHORNE RES.	117.90AF	05/03/1972	A 12621	
<u>BLUE RIVER, BIG WEST FORK, NORTH BRANCH</u> S: 15 T: 9 R: 7W HAMILTON WILLIAM WHISENAND ET AL		PUMP	2.46	08/04/1965	A 10677	
<u>BLUE RIVER, BIG WEST FORK, NORTH BRANCH, TRIB. TO</u> S: 35 T: 9 R: 7W HAMILTON KENNETH MIHM MIHM RESERVOIR		MIHM RESERVOIR	21.30AF	05/03/1972	A 12622	
S: 35 T: 9 R: 7W HAMILTON KENNETH MIHM		PUMP		07/27/1972	A 12700	
<u>BLUE RIVER, BIG WEST FORK, NORTH BRANCH, TRIB. TO</u> S: 16 T: 9 R: 6W HAMILTON DONALD MILLER		MILLER RESERVOIR	13.30AF	10/30/1981	A 16019	
<u>BLUE RIVER, BIG WEST FORK</u> S: 35 T: 9 R: 6W HAMILTON BERGEN INVESTMENT COMPANY, INC		PUMP	.18	07/18/1956	A 8677	K
<u>BLUE RIVER, BIG WEST FORK, TRIB. TO</u> S: 27 T: 10 R: 6W HAMILTON GRACE M HALL		PUMP	.57	11/18/1968	A 11586	
<u>BLUE RIVER, BIG WEST FORK</u> S: 25 T: 9 R: 6W HAMILTON LAWRENCE M CRANSTON		PUMP	.36	04/13/1950	A 4641	
LARRY R EVANS		PUMP	.21	12/04/1942	A 3590	
HENRY A KLIEMER		PUMP	.16	11/09/1972	A 12764	
HENRY A KLIEMER		PUMP	.54	04/15/1957	A 9446	
S: 30 T: 9 R: 5W HAMILTON GLADYS M SCHLIEFERT		PUMP	.09	06/10/1977	A 14975	
REID EVANS		PUMP	.13	03/08/1976	A 14082	
HERBERT E ROSS		PUMP	.33	04/30/1957	A 9478	K
<u>BLUE RIVER, BIG WEST FORK, TRIB. TO</u> S: 18 T: 9 R: 5W HAMILTON ROBERT W & JENNIE L FRIESE		PUMP	1.83	01/16/1975	A 13359	
S: 21 T: 8 R: 6W CLAY HOWARD HAM		PUMP	2.21	10/05/1970	A 12093	
S: 22 T: 8 R: 6W CLAY MARVIN, DEANNA, MICHAEL, SUSAN NELSON		PUMP	2.14	06/16/1969	A 11727	
S: 23 T: 8 R: 6W CLAY MONTY & KATHLEEN KOEHLER		PUMP	2.11	02/14/1977	A 14711	
PATRICK L OCHSNER		PUMP	.57	08/14/1991	A 17102	K
RAYMOND KAUK		PUMP	1.23	03/11/1976	A 14087	

See "Use" definitions and footnotes on pages 115 and 116

SURFACE WATER RIGHTS DATA  
CLAIMS, APPLICATIONS, AND APPROPRIATIONS IN DOWNSTREAM ORDER  
DIVISION NO. 1D

SOURCE LOCATION APPROPRIATOR	CARRIER GAGE	USE	GRANT IN CFS/AF	DATE OF PRIORITY	DOCKET/ APP. NUMBER	ANNOA. FT. NT.
<u>BLUE RIVER, BIG, WEST FORK, TRIB. TO</u>						
S: 24 T: 8 R: 6W CLAY						
GERALD L & MARY L OCHSNER	PUMP	IR	1.13	10/27/1971	A 12411	
WAYNE W MOORE	PUMP	IR	1.09	02/07/1974	A 12979	
S: 13 T: 8 R: 6W CLAY						
GERALD L & GILBERT G OCHSNER	PUMP	IR	3.57	09/28/1976	A 14485	
S: 9 T: 8 R: 6W CLAY						
WAYNE RATH	PUMP	IR	1.09	10/31/1975	A 13845	
S: 13 T: 8 R: 6W CLAY						
WAYNE W MOORE	PUMP	IR	2.17	04/17/1972	A 12590	
MOORE & OCHSNER	MOORE-OCHSNER RES.	ST	43.70AF	04/17/1980	A 15641	K
S: 18 T: 8 R: 5W CLAY						
BEN C KAUK	PUMP	IR	1.66	11/01/1976	A 14537	
S: 7 T: 8 R: 5W CLAY						
HAROLD R GRIESS	PUMP	IR	1.10	07/30/1970	A 12039	
HENRIETTA M GRIESS	GRIESS RESERVOIR	ST	5.09AF	07/15/1974	A 13078	
S: 5 T: 8 R: 5W CLAY						
UPPER BIG BLUE NRD	NUSS RESERVOIR	ST	28.60AF	08/25/1977	A 15092	
<u>NUSS RESERVOIR</u>						
S: 5 T: 8 R: 5W CLAY						
THOMAS NUSS	PUMP	SO		03/31/1978	A 15219	
<u>BLUE RIVER, BIG, WEST FORK, TRIB. TO</u>						
S: 4 T: 8 R: 5W CLAY						
EVON C GRIESS ET AL	PUMP	IR	2.20	08/07/1972	A 12708	
<u>BLUE RIVER, BIG, WEST FORK</u>						
S: 27 T: 9 R: 5W HAMILTON						
OLINDA GRIESS	PUMP	IR	.07	03/15/1949	A 4451	K
<u>BLUE RIVER, BIG, WEST FORK, TRIB. TO</u>						
S: 22 T: 9 R: 5W HAMILTON						
ALBERT THIEZEN	THIEZEN RESERVOIR	ST	18.20AF	08/21/1968	A 11547	
<u>BLUE RIVER, BIG, WEST FORK</u>						
S: 26 T: 9 R: 5W HAMILTON						
GIDEON REDLER	PUMP	IR	.39	04/25/1953	A 5287	
ROLLING MEADOWS, INC	PUMP	IR	.18	07/05/1940	A 3194	T-20
S: 25 T: 9 R: 5W HAMILTON						
JOHN & MARGARET BORCHERS	PUMP	IR	1.46	02/14/1973	A 12808	
S: 19 T: 9 R: 4W YORK						
STEVEN G, MARK D & BRYAN KLIEWER	PUMP	IR	.29	02/08/1955	A 7098	
STEVEN G, MARK D & BRYAN KLIEWER	PUMP	IR	.12	10/24/1936	A 2649	
<u>BLUE RIVER, BIG, WEST FORK, TRIB. TO</u>						
S: 3 T: 9 R: 5W HAMILTON						
UPPER BIG BLUE NRD	BERGEN RESERVOIR	ST	81.50AF	01/19/1978	A 15169	

SURFACE WATER RIGHTS DATA  
CLAIMS, APPLICATIONS, AND APPROPRIATIONS IN DOWNSTREAM ORDER  
DIVISION NO. 1D

SOURCE LOCATION APPROPRIATOR	CARRIER GAGE	USE	GRANT IN CFS/AF	DATE OF PRIORITY	DOCKET/ APP. NUMBER	ANNO. FT. NT.
<u>BERGEN RESERVOIR</u>						
S: 3 T: 9 R: 5W HAMILTON UPPER BIG BLUE NRD	PUMP	SO		12/08/1980	A 15734	
<u>BLUE RIVER, BIG WEST FORK, TRIB. TO</u>						
S: 12 T: 9 R: 5W HAMILTON UPPER BIG BLUE NRD	FRIESEN RESERVOIR	ST	80.40AF	04/03/1978	A 15226	
<u>BLUE RIVER, BIG WEST FORK</u>						
S: 20 T: 9 R: 4W YORK MAURICE & DORIS SALMEN	PUMP	IR	.20	11/29/1948	A 4379	K
MAURICE & DORIS SALMEN	PUMP	IR	.92	02/20/1973	A 12811	K
<u>BLUE RIVER, BIG WEST FORK, TRIB. TO</u>						
S: 20 T: 9 R: 4W YORK MAURICE & DORIS SALMEN	SALMEN RESERVOIR	ST	16.90AF	01/03/1994	A 17344	
<u>BLUE RIVER, BIG WEST FORK</u>						
S: 28 T: 9 R: 4W YORK CARL & DINAH SIEBERT	PUMP	IR	.04	09/03/1953	A 5536	K
MILDRED LABART	PUMP	IR	.36	04/30/1948	A 4252	
LINDELL L HANTHORN	PUMP	IR	.15	11/24/1947	A 4153	K
LINDELL L HANTHORN	PUMP	IR	.21	09/26/1972	A 12747	
S: 27 T: 9 R: 4W YORK GLEN OTT	PUMP	IR	.48	05/22/1992	A 17186	
S: 35 T: 9 R: 4W YORK EDMUND W ULMER	PUMP	IR	.33	01/26/1953	A 5137	K
EDMUND W ULMER	PUMP	IR	.33	04/11/1975	A 13548	
LO RAYNE ULMER	PUMP	IR	1.41	04/11/1975	A 13548	A-5137 D
<u>BLUE RIVER, BIG WEST FORK, TRIB. TO</u>						
S: 22 T: 9 R: 4W YORK UPPER BIG BLUE NRD	RESERVOIR 22-9-4	ST	43.50AF	08/30/1983	A 16231	
<u>RESERVOIR 22-9-4</u>						
S: 22 T: 9 R: 4W YORK UPPER BIG BLUE NRD	PUMP	SO		08/01/1984	A 16318	K
<u>BLUE RIVER, BIG WEST FORK</u>						
S: 35 T: 9 R: 4W YORK VALDA & HECKMAN	PUMP	IR	.07	12/07/1976	A 14581	
VALDA & HECKMAN	PUMP	IR	.12	07/30/1954	A 6525	K
<u>SCHOOL CREEK, TRIB. TO</u>						
S: 27 T: 7 R: 7W CLAY FIVE-D CORPORATION	PUMP	IR	2.23	02/06/1975	A 13389	
<u>SCHOOL CREEK</u>						
S: 12 T: 7 R: 7W CLAY STANLEY R KOEHLER	PUMP	IR	1.14	02/07/1975	A 13393	
STANLEY R KOEHLER	PUMP	IR	.57	09/01/1965	A 10684	K

See "Use" definitions and footnotes on pages 115 and 116

SURFACE WATER RIGHTS DATA  
CLAIMS, APPLICATIONS, AND APPROPRIATIONS IN DOWNSTREAM ORDER  
DIVISION NO. 10

SOURCE LOCATION APPROPRIATOR	CARRIER GAGE	USE	GRANT IN CFS/AF	DATE OF PRIORITY	DOCKET/ APP. NUMBER	ANNO. FT. NT.
<u>SCHOOL CREEK, TRIB. TO</u>						
S: 3 T: 7 R: 8W CLAY JAMES DAVIDSON	PUMP	IR	2.40	11/08/1971	A 12420	
S: 12 T: 7 R: 8W CLAY RAYMOND & KENNETH ENGEL	PUMP	IR	3.23	10/19/1971	A 12403	
DAVID L & SUSAN M PASCHOLD	PUMP	IR	1.10	01/15/1971	A 12140	
S: 1 T: 7 R: 8W CLAY JAMES E ASKEY	PUMP	IR	2.79	04/07/1972	A 12582	
S: 6 T: 7 R: 7W CLAY BRETA BRUNKEN	PUMP	IR	.54	05/06/1975	A 13572	
S: 9 T: 7 R: 7W CLAY JOEL & BARBARA BARNETT	PUMP	IR	3.24	10/03/1975	A 13824	
S: 32 T: 8 R: 7W CLAY CLARENCE YOST	PUMP	IR	2.21	03/15/1972	A 12551	
S: 33 T: 8 R: 7W CLAY S & S YOST INC	PUMP	IR	1.09	02/14/1975	A 13409	
S: 4 T: 7 R: 7W CLAY LARRY FITZKE	PUMP	IR	1.87	10/16/1972	A 12752	
S: 10 T: 7 R: 7W CLAY NEE HERRITY, INC	PUMP	IR	2.20	12/04/1974	A 13301	
S: 11 T: 7 R: 7W CLAY MARVIN LOVGREN	PUMP	IR	2.23	08/21/1974	A 13163	
<u>SCHOOL CREEK</u>						
S: 6 T: 7 R: 6W CLAY FIVE-D CORPORATION	PUMP	IR	1.04	02/06/1975	A 13388	
<u>SCHOOL CREEK, TRIB. TO</u>						
S: 26 T: 8 R: 7W CLAY SCHMER, INC	PUMP	IR	3.31	09/05/1969	A 11792	
S: 35 T: 8 R: 7W CLAY DELORES YOST	PUMP	IR	3.13	09/25/1974	A 13213	
S: 8 T: 7 R: 6W CLAY DONALD HULTINE	PUMP	IR	1.10	11/29/1971	A 12448	
S: 16 T: 7 R: 6W CLAY RUSSELL HULTINE	HULTINE RESERVOIR	ST	27.20AF	11/15/1963	A 10258	
<u>HULTINE RESERVOIR</u>						
S: 16 T: 7 R: 6W CLAY RUSSELL HULTINE	PUMP	SO		11/15/1963	A 10259	
<u>SCHOOL CREEK</u>						
S: 11 T: 7 R: 6W CLAY HOWARD HAM	PUMP	IR	2.08	09/22/1969	A 11802	
<u>SCHOOL CREEK, TRIB. TO</u>						
S: 22 T: 7 R: 6W CLAY ALENE I MONSON	PUMP	IR	.34	05/20/1974	A 13032	

SURFACE WATER RIGHTS DATA  
CLAIMS, APPLICATIONS, AND APPROPRIATIONS IN DOWNSTREAM ORDER  
DIVISION NO. 1D

SOURCE LOCATION APPROPRIATOR	CARRIER GAGE	USE	GRANT IN CFS/AF	DATE OF PRIORITY	DOCKET/ APP. NUMBER	ANNOA. FT. NT.
<u>SCHOOL CREEK, TRIB. TO</u> S: 1 T: 7 R: 6W CLAY ERNEST L SNELL	PUMP	IR	.76	11/27/1974	A 13292	
<u>SCHOOL CREEK</u> S: 7 T: 7 R: 5W CLAY DONALD E BISHOP	PUMP	IR	2.23	10/07/1974	A 13221	
<u>SCHOOL CREEK, TRIB. TO</u> S: 19 T: 7 R: 5W CLAY MILTON KLEIN	PUMP	IR	2.20	11/09/1972	A 12763	
<u>SCHOOL CREEK</u> S: 7 T: 7 R: 5W CLAY ELDEN PERCIVAL	PUMP	IR	2.16	01/02/1975	A 13340	
<u>SCHOOL CREEK, TRIB. TO</u> S: 7 T: 7 R: 5W CLAY O B PERCIVAL ESTATE	PERCIVAL-ERICKSON RES.	ST	116.30AF	03/14/1974	A 12995	
<u>PERCIVAL-ERICKSON RESERVOIR</u> S: 7 T: 7 R: 5W CLAY ELDEN PERCIVAL	PUMP	SO		02/19/1975	A 13415	
<u>SCHOOL CREEK, TRIB. TO</u> S: 7 T: 7 R: 5W CLAY ELDEN PERCIVAL	PUMP	SI		02/19/1975	A 13415	A-13340
<u>SCHOOL CREEK, TRIB. TO</u> S: 17 T: 7 R: 5W CLAY TOM ALBERTS	RESERVOIR 17-7-5W	ST	17.00AF	01/21/1993	A 17242	
<u>SCHOOL CREEK</u> ALBERT O PERRIEN	PUMP	IR	2.30	11/19/1974	A 13278	
<u>SCHOOL CREEK</u> S: 8 T: 7 R: 5W CLAY MARTIN H E MAU	PUMP	IR	1.63	08/11/1966	A 10925	K
<u>SCHOOL CREEK</u> S: 9 T: 7 R: 5W CLAY GERALD MCLAUGHLIN	PUMP	IR	3.17	02/11/1971	A 12156	
<u>SCHOOL CREEK, TRIB. TO</u> S: 2 T: 7 R: 5W CLAY UPPER BIG BLUE NRD	RESERVOIR 2-7-5W	ST	4.00AF	06/21/1994	A 17379	
<u>SCHOOL CREEK</u> S: 21 T: 7 R: 5W CLAY UPPER BIG BLUE NRD	BENSON BROTHERS RES.	ST	10.20AF	05/14/1979	A 15477	
<u>SCHOOL CREEK</u> S: 26 T: 8 R: 5W CLAY ARTHUR HOFMANN	PUMP	IR	.06	03/29/1971	A 12196	K
<u>SCHOOL CREEK, TRIB. TO</u> S: 19 T: 8 R: 5W CLAY KATHRYN BUCK	PUMP	IR	.86	02/20/1975	A 13428	
<u>SCHOOL CREEK, TRIB. TO</u> S: 36 T: 8 R: 5W CLAY GERALD L & GILBERT G OCHSNER	PUMP	IR	2.23	03/23/1972	A 12559	
<u>SCHOOL CREEK, TRIB. TO</u> S: 22 T: 8 R: 5W CLAY RONALD A OCHSNER	PUMP	IR	2.14	11/10/1975	A 13859	
<u>SCHOOL CREEK, TRIB. TO</u> S: 22 T: 8 R: 5W CLAY KENNETH D GRIESS	PUMP	IR	2.14	08/29/1974	A 13178	

See "Use" definitions and footnotes on pages 115 and 116

SURFACE WATER RIGHTS DATA  
CLAIMS, APPLICATIONS, AND APPROPRIATIONS IN DOWNSTREAM ORDER  
DIVISION NO. 1D

SOURCE LOCATION APPROPRIATOR	CARRIER GAGE	USE	GRANT IN CFS/AF	DATE OF PRIORITY	DOCKET/ APP. NUMBER	ANNOA. FT. NT.
<u>SCHOOL CREEK, TRIB. TO</u>						
S: 27 T: 8 R: 5W CLAY ROY G REUTZEL	PUMP	IR	2.21	05/09/1972	A 12624	
S: 28 T: 8 R: 5W CLAY CLARENCE JOHNSON	PUMP	IR	2.90	06/12/1970	A 11969	
S: 20 T: 8 R: 5W CLAY MICHAEL D NUSS	PUMP	IR	.57	12/19/1974	A 13323	
DOYLE G & PAULINE F LEITNER	PUMP	IR	1.10	10/16/1974	A 13236	
S: 10 T: 8 R: 5W CLAY ELMER (MRS) GRIESS	PUMP	IR	4.43	09/18/1975	A 13814	
<u>SCHOOL CREEK</u>						
S: 19 T: 8 R: 4W FILLMORE RALPH VAUCK	PUMP	IR	2.29	04/24/1972	A 12606	K
S: 20 T: 8 R: 4W FILLMORE KURT KLEINSCHMIDT	PUMP	IR	.11	10/19/1955	A 8229	K
<u>SCHOOL CREEK, TRIB. TO</u>						
S: 6 T: 7 R: 4W FILLMORE JOHN RAUSCHER ESTATE	PUMP	IR	1.13	02/20/1975	A 13431	
<u>SCHOOL CREEK</u>						
S: 17 T: 8 R: 4W FILLMORE RALPH VAUCK	PUMP	IR	.26	09/05/1956	A 8808	K
EDWIN TRAUTMAN	PUMP	IR	.57	03/10/1966	A 10794	K
S: 16 T: 8 R: 4W FILLMORE VANKIRK SAND AND GRAVEL	PUMP	IR		08/16/1996	A 17531	*
S: 9 T: 8 R: 4W FILLMORE RASMUSSEN BROTHERS	PUMP	IR	.49	09/12/1975	A 13803	
S: 10 T: 8 R: 4W FILLMORE VERNON & PAULY GRIESS	PUMP	IR	.26	03/31/1978	A 15220	
S: 2 T: 8 R: 4W FILLMORE FRED SCHALDECKER	PUMP	IR	.39	08/11/1953	A 5463	K
<u>SCHOOL CREEK, TRIB. TO</u>						
S: 7 T: 8 R: 4W FILLMORE ALBERT HOFMANN	PUMP	IR	.84	11/18/1985	A 16464	
S: 3 T: 8 R: 4W FILLMORE ADOLPHINE RATH	PUMP	IR	.96	01/19/1972	A 12489	
<u>BLUE RIVER, BIG, WEST FORK</u>						
S: 1 T: 8 R: 4W FILLMORE DONALD C SWARTZ	PUMP	IR	.40	01/20/1984	A 16262	
S: 7 T: 8 R: 3W FILLMORE O'C & O'C INC	PUMP	IR	.02	11/13/1953	A 5725	K
S: 6 T: 8 R: 3W FILLMORE RALPH, JEAN, PAUL & EILEEN O'CONNOR	PUMP	IR	.05	06/01/1948	A 4275	K
S: 8 T: 8 R: 3W FILLMORE O'C & O'C INC	PUMP	IR	.38	10/20/1953	A 5660	

SURFACE WATER RIGHTS DATA  
CLAIMS, APPLICATIONS, AND APPROPRIATIONS IN DOWNSTREAM ORDER  
DIVISION NO. 1D

SOURCE LOCATION APPROPRIATOR	CARRIER GAGE	USE	GRANT IN CFS/AF	DATE OF PRIORITY	DOCKET/ APP. NUMBER	ANNOA. FT. NT.
<u>BLUE RIVER, BIG, WEST FORK</u>						
S: 8 T: 8 R: 3W FILLMORE SOFTLEY, SOFTLEY, SOFTLEY & SOFTLEY	PUMP	IR	.41	03/21/1945	A 3816	
S: 9 T: 8 R: 3W FILLMORE LAUBER SEED COMPANY	PUMP	IR	.66	04/21/1941	A 3432	
<u>BLUE RIVER, BIG</u>						
S: 4 T: 8 R: 3W FILLMORE AUDRUM SIEBERT	PUMP	IR	1.04	12/08/1989	A 16903	
<u>BLUE RIVER, BIG, WEST FORK, TRIB. TO</u>						
S: 22 T: 8 R: 3W FILLMORE ASHBY FARMS	PUMP	IR	3.33	12/30/1965	A 10740	
S: 21 T: 8 R: 3W FILLMORE ASHBY LAND COMPANY	PUMP	IR	2.74	12/30/1965	A 10741	
<u>BLUE RIVER, BIG, WEST FORK</u>						
S: 35 T: 9 R: 3W YORK THOMAS R & JEAN E WHITE	PUMP	IR	1.50	03/26/1975	A 13495	
DENNIS J NEVILLE	PUMP	IR	.15	09/28/1940	A 3277	D
DENNIS J NEVILLE	PUMP	IR	.15	03/08/1979	A 15433	A-3277
DENNIS J NEVILLE	PUMP	IR	.54	03/08/1979	A 15433	K
S: 36 T: 9 R: 3W YORK ROBERT E & CAROL K REAL	PUMP	IR	.39	02/19/1975	A 13417	
ROBERT E & CAROL K REAL	PUMP	IR	.10	09/04/1940	A 3254	K
KIM KALIFF	PUMP	IR	.12	04/12/1940	A 3133	K
HAROLD F & ELLEN M STEWART	PUMP	IR	.06	02/13/1975	A 13401	
S: 30 T: 9 R: 2W YORK LETHA S SCHULTZ ET AL	PUMP	IR	.20	07/06/1949	A 4484	K
<u>BLUE RIVER, BIG, WEST FORK, TRIB. TO</u>						
S: 26 T: 9 R: 3W YORK UPPER BIG BLUE NRD	WEISS RESERVOIR	ST	23.30AF	01/19/1978	A 15168	
S: 24 T: 9 R: 3W YORK ROBERT E REAL	PUMP	IR	.29	02/19/1975	A 13418	
<u>BLUE RIVER, BIG, WEST FORK</u>						
S: 19 T: 9 R: 2W YORK LOLLICH & TYLER	PUMP	IR	.57	03/04/1968	A 11355	
THOMAS R & JEAN E WHITE	PUMP	IR	.16	03/22/1954	A 6084	K
<u>BLUE RIVER, BIG, WEST FORK, TRIB. TO</u>						
S: 6 T: 9 R: 4W YORK JOHN K STEINGARD	PUMP	IR	.54	04/01/1975	A 13517	
S: 5 T: 9 R: 4W YORK WILLARD H FRIESEN	PUMP	IR	.16	08/01/1966	A 10910	K
S: 3 T: 9 R: 4W YORK EXCELL COMPANY	PUMP	IR	2.19	03/06/1973	A 12822	

SURFACE WATER RIGHTS DATA  
CLAIMS, APPLICATIONS, AND APPROPRIATIONS IN DOWNSTREAM ORDER  
DIVISION NO. 1D

SOURCE LOCATION APPROPRIATOR	CARRIER GAGE	USE	GRANT IN CFS/AF	DATE OF PRIORITY	DOCKET/APP. NUMBER	ANNO. FT. NT.
<u>GALAWAY CREEK</u>						
S: 7 T: 9 R: 3W YORK DARREL L RONNE	PUMP	IR	.60	04/20/1989	A 16778	K
<u>BLUE RIVER, BIG WEST FORK, TRIB. TO</u>						
S: 9 T: 9 R: 3W YORK ABRAHAM & ALICE J BULLER	PUMP	IR	.57	09/06/1972	A 12740	
S: 15 T: 9 R: 3W YORK MCGOWAN BROTHERS	PUMP	IR	.86	01/12/1973	A 12788	
S: 9 T: 9 R: 3W YORK ABRAHAM & ALICE J BULLER	PUMP	IR	.57	09/06/1972	A 12741	
S: 15 T: 9 R: 3W YORK JAMES MCGOWAN	PUMP	IR	1.14	02/08/1971	A 12153	
S: 13 T: 9 R: 3W YORK REX L REAL	PUMP	IR	.81	07/15/1974	A 13074	
<u>BLUE RIVER, BIG WEST FORK</u>						
S: 18 T: 9 R: 2W YORK BELL & KLINZMAN	PUMP	IR	.51	09/04/1956	A 8797	
CARL DAHLGREN	PUMP	IR	.05	06/20/1956	A 8633	K
ALAN L GALAWAY	PUMP	IR	.01	03/16/1934	A 2368	K
<u>BLUE RIVER, BIG WEST FORK, TRIB. TO</u>						
S: 26 T: 10 R: 3W YORK MARJORIE JOHNSON	PUMP	IR	.14	08/02/1978	A 15306	
S: 12 T: 9 R: 3W YORK ALVIN S CRITEL	PUMP	IR	.96	08/25/1971	A 12362	
S: 18 T: 9 R: 1W YORK UPPER BIG BLUE NRD	BAILEY RESERVOIR	ST	55.30AF	08/13/1979	A 15548	
UPPER BIG BLUE NRD	BAILEY RESERVOIR	SS	90.70AF	02/18/1992	A 17144	A
<u>BLUE RIVER, BIG WEST FORK</u>						
S: 7 T: 9 R: 1W YORK MAX E SMITH	PUMP	IR	.43	07/27/1936	A 2600	
REX E BALLER	PUMP	IR	.09	11/01/1938	A 2894	K
S: 9 T: 9 R: 1W YORK MARLEY ELLIS	NO. 3 RESERVOIR	ST	32.20AF	07/31/1981	A 15953	
F L DORENBACH	PUMP	IR	.84	07/15/1981	A 15936	
S: 10 T: 9 R: 1W YORK EUGENE GOCKE	PUMP	IR	.29	06/16/1948	A 4289	K
S: 6 T: 9 R: 1E SEWARD ANW KUHN	PUMP	IR	.24	01/02/1973	A 12783	K
S: 31 T: 10 R: 1E SEWARD CLARENCE & ALBIE HOFFMAN	PUMP	IR	.12	03/25/1976	A 14122	K
S: 32 T: 10 R: 1E SEWARD LOUIS & CLARA TESAR	PUMPS	IR	.26	08/27/1953	A 5510	K
LOUIS & CLARA TESAR	PUMP	IR	.17	04/27/1976	A 14199	
LOUIS & CLARA TESAR	PUMP	IR	.17	03/28/1977	A 14852	



SURFACE WATER RIGHTS DATA  
CLAIMS, APPLICATIONS, AND APPROPRIATIONS IN DOWNSTREAM ORDER  
DIVISION NO. 1D

SOURCE LOCATION APPROPRIATOR	CARRIER GAGE	USE	GRANT IN CFS/AF	DATE OF PRIORITY	DOCKET/ APP. NUMBER	ANNO. FT. NT.
<u>BLUE RIVER, BIG WEST FORK</u> S: 32 T: 10 R: 1E SEWARD LOUIS & CLARA TESAR	PUMP	IR	.21	01/29/1980	A 15617	
<u>BEAVER CREEK</u> S: 9 T: 9 R: 9W HALL MARK A HASKINS	PUMP	IR	1.11	03/02/1970	A 11879	
BRUENING & L'HEUREUX FARM	PUMP	IR	.81	08/30/1972	A 12733	K
S: 4 T: 9 R: 9W HALL DONALD SPIEHS	PUMP	IR	.40	01/19/1972	A 12487	K
S: 34 T: 10 R: 9W HALL DONALD SPIEHS	PUMP	IR	.35	11/06/1975	A 13856	K
S: 27 T: 10 R: 9W HALL CORDES, HOWARD, MORTON & SCHOONOVER	PUMP	IR	3.36	07/27/1981	A 15950	
S: 24 T: 10 R: 9W HALL EDWIN MEIER	PUMP	IR	.47	03/17/1975	A 13477	K
SHIRLEY L MEIER	PUMP	IR	1.19	04/24/1972	A 12603	K
S: 30 T: 10 R: 8W HAMILTON STEPHEN M SCHULTZ	PUMP	IR	.37	01/22/1987	A 16536	
MERLE E HORST	PUMP	IR	.26	07/14/1981	A 15928	
EDWIN MEIER	PUMP	IR	.10	01/28/1982	A 16058	
S: 29 T: 10 R: 8W HAMILTON ROBERT BRUMMOND	PUMP	IR	1.43	07/10/1981	A 15926	
WILLIAM V KUEHNER	PUMP	IR	3.73	06/26/1972	A 12672	
<u>BEAVER CREEK, TRIB. TO</u> S: 13 T: 10 R: 8W HAMILTON DEEPWELL FARMS, INC	DEEPWELL FARMS RESERVOIR	ST	15.30AF	09/21/1970	A 12083	
<u>DEEPWELL FARMS RESERVOIR</u> S: 13 T: 10 R: 8W HAMILTON DEEPWELL FARMS, INC	PUMP	SO		06/04/1971	A 12291	
<u>BEAVER CREEK</u> S: 28 T: 10 R: 7W HAMILTON LESTER JUETT	PUMP	IR	.61	02/27/1968	A 11348	
ANNA MARIE OSWALD	PUMP	IR	.94	03/09/1966	A 10792	
ANNA MARIE OSWALD	BEAVER CREEK RESERVOIR	ST	3.00AF	11/18/1949	A 4532	
S: 22 T: 10 R: 7W HAMILTON SHARON S GIMPEL	PUMP	IR	.40	05/07/1971	A 12249	K
<u>BEAVER CREEK, TRIB. TO</u> S: 6 T: 10 R: 7W HAMILTON AMY BEINS	PUMP	IR	1.47	06/09/1969	A 11722	
<u>BEAVER CREEK</u> S: 29 T: 10 R: 6W HAMILTON SCHAFFERT & SONS, INC	PUMP	IR	.54	07/16/1981	A 15941	

See "Use" definitions and footnotes on pages 115 and 116

Department of Water Resources

SURFACE WATER RIGHTS DATA  
CLAIMS, APPLICATIONS, AND APPROPRIATIONS IN DOWNSTREAM ORDER  
DIVISION NO. 1D

SOURCE LOCATION APPROPRIATOR	CARRIER GAGE	USE	GRANT IN CFS/AF	DATE OF PRIORITY	DOCKET/ APP NUMBER	ANNOA. FT. NT.
<u>BEAVER CREEK TRIB TO</u>						
S: 8 T: 10 R: 6W HAMILTON LOREN HUNNICUTT	PUMP	IR	.07	06/30/1971	A 12309	K
S: 16 T: 10 R: 6W HAMILTON MAURICE A KREMER	KREMER RESERVOIR	ST	27.00AF	05/12/1983	A 16200	
<u>BEAVER CREEK</u>						
S: 10 T: 10 R: 6W HAMILTON LYNN TREDWAY	TREDWAY RESERVOIR	ST	32.20AF	07/31/1985	A 16436	
<u>TREDWAY RESERVOIR</u>						
S: 10 T: 10 R: 6W HAMILTON LYNN TREDWAY	PUMP	SO		11/04/1985	A 16461	
<u>BEAVER CREEK</u>						
S: 12 T: 10 R: 6W HAMILTON MARILYN J BLESSING	PUMP	IR	.29	07/16/1981	A 15940	K
S: 17 T: 10 R: 5W HAMILTON JOHN TROESTER	PUMP	IR	.24	04/08/1965	A 10610	K
<u>BEAVER CREEK TRIB TO</u>						
S: 20 T: 10 R: 5W HAMILTON WAYNE C TROESTER	PUMP	IR	.38	04/08/1965	A 10609	
WAYNE C TROESTER	PUMP	IR	.30	03/14/1972	A 12545	
J H REGIER	PUMP	IR	.40	03/02/1972	A 12528	
<u>BEAVER CREEK</u>						
S: 17 T: 10 R: 5W HAMILTON RICHARD D REGIER	PUMP	IR	.20	06/21/1966	A 10873	K
S: 16 T: 10 R: 5W HAMILTON HENRY DICK	PUMP	IR	.28	01/19/1973	A 12795	K
<u>BEAVER CREEK TRIB TO</u>						
S: 5 T: 10 R: 5W HAMILTON EUGENE A PEETZKE	PEETZKE RESERVOIR	ST	15.90AF	11/30/1970	A 12122	
<u>BEAVER CREEK</u>						
S: 10 T: 10 R: 5W HAMILTON ART REGIER	PUMP	IR	.34	01/23/1989	A 16738	
ELIZABETH EDIGER	PUMP	IR	.11	07/24/1981	A 15949	
S: 11 T: 10 R: 5W HAMILTON GARY & JOYCE NUNNEKAMP	PUMP	IR	.11	01/30/1954	A 5910	
JOHN R QUIRING	PUMP	IR	.50	07/17/1981	A 15943	
S: 8 T: 10 R: 4W YORK DANIEL THIESZEN	PUMP	IR	.05	02/03/1971	A 12150	K
S: 9 T: 10 R: 4W YORK LEROY JOST	PUMP	IR	.44	07/20/1981	A 15945	K
BARROWS & LESH	PUMP	IR	.16	02/14/1978	A 15181	
S: 10 T: 10 R: 4W YORK DONALD FAY	PUMP	IR	.68	08/07/1974	A 13138	

SURFACE WATER RIGHTS DATA  
CLAIMS, APPLICATIONS, AND APPROPRIATIONS IN DOWNSTREAM ORDER  
DIVISION NO. 1D

SOURCE LOCATION APPROPRIATOR	CARRIER GAGE	USE	GRANT IN CFS/AF	DATE OF PRIORITY	DOCKET/ APP. NUMBER	ANNOA. FT. NT.
<u>BEAVER CREEK</u>						
S: 11 T: 10 R: 4W YORK ROBERT L SIEBERT	PUMP	IR	2.79	12/07/1989	A 16900	
S: 12 T: 10 R: 4W YORK REECE G & MILDRED M BISHOP	PUMP	IR	2.53	01/13/1976	A 13933	
DAVID B & LAVINA QUIRING	BISHOP RESERVOIR	ST	11.20AF	12/09/1981	A 16024	
<u>BISHOP RESERVOIR</u>						
S: 12 T: 10 R: 4W YORK DAVID B & LAVINA QUIRING	PUMP	SI		01/12/1982	A 16047	A-13933
<u>BEAVER CREEK</u>						
S: 12 T: 10 R: 4W YORK WILMA FOLKERTS	PUMP	IR	.56	04/05/1966	A 10823	
WILMA FOLKERTS	PUMP	IR	1.29	01/06/1972	A 12473	
S: 7 T: 10 R: 3W YORK WILMA FOLKERTS	PUMP	IR	.16	03/06/1956	A 8398	
<u>BEAR CREEK</u>						
S: 8 T: 10 R: 3W YORK OTTO LAND INC	PUMP	IR	.16	12/05/1990	A 17034	K
<u>BEAVER CREEK TRIBUTORY</u>						
S: 34 T: 11 R: 3W YORK H C CARPENTER	CARPENTER RESERVOIR	ST	25.00AF	09/27/1954	A 6698	
S: 35 T: 11 R: 3W YORK UPPER BIG BLUE NRD	YORK GROUND WATER RECHARGE PROJECT	ST	310.00AF	07/07/1987	A 16565	
UPPER BIG BLUE NRD	YORK GROUNDWATER RECHARGE RESERVOIR	SS	452.00AF	09/13/1989	A 16884	A16565 0
<u>YORK GROUND WATER RECHARGE RESERVOIR</u>						
S: 2 T: 10 R: 3W YORK UPPER BIG BLUE NRD	PIPELINE	IN		06/15/1989	A 16825	
<u>BEAVER CREEK</u>						
S: 9 T: 10 R: 2W YORK GAYNARD BROWN	PUMP	IR	.87	05/26/1971	A 12282	K
S: 15 T: 10 R: 2W YORK DONALD & SHIRLEY WITTE	PUMP	IR	.21	11/10/1988	A 16721	K
<u>BEAVER CREEK TRIBUTORY</u>						
S: 15 T: 10 R: 2W YORK UPPER BIG BLUE NRD	PUMP	ST	120.87AF	08/14/1996	A 17530	
<u>BEAVER CREEK</u>						
S: 10 T: 10 R: 2W YORK JOHN RATHJE	PUMPS	IR	.40	07/30/1954	A 6515	K
JOHN RATHJE	PUMP	IR	.72	08/23/1984	A 16324	
S: 11 T: 10 R: 2W YORK SARAH KLONE	PUMP	IR	.36	07/26/1961	A 9958	K

See "Use" definitions and footnotes on pages 115 and 116

SURFACE WATER RIGHTS DATA  
CLAIMS, APPLICATIONS, AND APPROPRIATIONS IN DOWNSTREAM ORDER  
DIVISION NO. 1D

SOURCE LOCATION APPROPRIATOR	CARRIER GAGE	USE	GRANT IN CFS/AF	DATE OF PRIORITY	DOCKET/ APP. NUMBER	ANNOA. FT. NT.
<u>BEAVER CREEK</u>						
S: 7 T: 10 R: 1W YORK EDWIN D WITTE	PUMP	IR	.22	05/22/1969	A 11708	K
S: 8 T: 10 R: 1W YORK CLARENCE SCHMIDT	PUMP	IR	1.57	02/25/1965	A 10546	
S: 16 T: 10 R: 1W YORK KENNETH & MARILYN KLEPPER	PUMP	IR	.35	04/16/1990	A 16976	T-422 K
GERALD HEIDEN	PUMP	IR	.76	01/13/1976	A 13936	K
S: 28 T: 10 R: 1W YORK SHIRLEY J NIENHUESER	PUMP	IR	.18	04/06/1956	A 8464	K
SHIRLEY J NIENHUESER	PUMP	IR	.22	09/17/1970	A 12078	K
WILLIAM H DARGELOH	PUMP	IR	.62	07/29/1964	A 10407	K
<u>BEAVER CREEK TRIBUT. TO</u>						
S: 33 T: 10 R: 1W YORK UPPER BIG BLUE NRD	BULGRIN RESERVOIR	ST	22.20AF	01/19/1978	A 15170	
<u>BEAVER CREEK</u>						
S: 27 T: 10 R: 1W YORK ALFRED GOCKE	PUMP	IR	.11	07/27/1964	A 10402	K
S: 26 T: 10 R: 1W YORK ERICH E KNORR	PUMP	IR	.36	07/02/1975	A 13644	
S: 30 T: 10 R: 1E SEWARD LEONA HOFFSCHNEIDER	PUMP	IR	1.30	05/24/1989	A 16811	
<u>BEAVER CREEK TRIBUT. TO</u>						
S: 19 T: 10 R: 1E SEWARD DONALD KNORR	BRACKHAN RESERVOIR	ST	25.04AF	11/07/1967	A 11273	
<u>BRACKHAN RESERVOIR</u>						
S: 19 T: 10 R: 1E SEWARD DONALD KNORR	PUMP	SO		07/29/1983	A 16219	
<u>SLEEPY HOLLOW TRIBUT. TO</u>						
S: 8 T: 10 R: 1E SEWARD WEFER & SELLERS	MILLER RESERVOIR	ST	23.50AF	01/10/1949	A 4419	
<u>SMITH CREEK</u>						
S: 28 T: 10 R: 1E SEWARD UPPER BIG BLUE NRD	SMITH CREEK RESERVOIR	ST	142.30AF	08/30/1982	A 16145	
<u>BLUE RIVER, BIG WEST FORK</u>						
S: 32 T: 10 R: 1E SEWARD RICHARD L PARISSET	PUMP	IR	.24	04/27/1954	A 6245	
S: 33 T: 10 R: 1E SEWARD SYLVAN L TESAR	PUMP	IR	.32	03/08/1957	A 9304	K
LORRAINE J HANSEN	PUMP	IR	.90	01/12/1959	A 9680	
S: 4 T: 9 R: 1E SEWARD CATHERINE PRATT	PUMP	IR	1.16	09/05/1974	A 13193	K
S: 3 T: 9 R: 1E SEWARD ROY & NORMA CAST	PUMP	IR	.52	03/16/1949	A 4452	

SURFACE WATER RIGHTS DATA  
CLAIMS, APPLICATIONS, AND APPROPRIATIONS IN DOWNSTREAM ORDER  
DIVISION NO. 1D

SOURCE LOCATION APPROPRIATOR	CARRIER GAGE	USE	GRANT IN CFS/AF	DATE OF PRIORITY	DOCKET/ APP. NUMBER	ANNOA. FT. NT.
<u>BLUE RIVER, BIG, WEST FORK</u>						
S: 3 T: 9 R: 1E SEWARD						
ROY & NORMA CAST	PUMP	IR	.29	03/13/1972	A 12536	K
JEROME & CLARA W REHOR	PUMP	IR	.24	04/30/1935	A 2543	K
JEROME & CLARA W REHOR	PUMP	IR	.24	06/14/1976	A 14270	A-2543 KD
<u>INDIAN CREEK</u>						
S: 6 T: 7 R: 2W FILLMORE						
JOHN A & VIOLA D ANDERSON	PUMP	IR	1.07	02/26/1975	A 13444	
S: 4 T: 7 R: 2W FILLMORE						
EARL L MANNING	PUMP	IR	4.21	03/10/1971	A 12181	
S: 32 T: 8 R: 2W FILLMORE						
RUTH E BIBA	PUMP	IR	2.60	02/22/1972	A 12516	
DARREL L & JEAN L HUGHES	PUMP	IR	1.50	02/22/1972	A 12514	
S: 33 T: 8 R: 2W FILLMORE						
HOWARD R LEFLER	CANAL	IR	2.46	09/26/1979	A 15591	
S: 28 T: 8 R: 2W FILLMORE						
ROMA A BROGAN TRUST	PUMP	IR	1.09	02/22/1972	A 12515	
S: 27 T: 8 R: 2W FILLMORE						
STEPHENSON FARMS, INC	PUMP	IR	.99	04/16/1979	A 15455	
GAYLORD BECKER	PUMP	IR	.30	03/05/1990	A 16937	
S: 22 T: 8 R: 2W FILLMORE						
DON BRISTOL	PUMP	IR	.08	12/22/1977	A 15154	K
S: 23 T: 8 R: 2W FILLMORE						
DARLEN THOMSEN	PUMP	IR	.85	08/08/1968	A 11534	
S: 14 T: 8 R: 2W FILLMORE						
DWAINE & CLAUDETTE THOMSEN	PUMP	IR	.77	08/21/1968	A 11548	
DWAINE & CLAUDETTE THOMSEN	PUMP	IR	.39	01/30/1976	A 13978	
S: 15 T: 8 R: 2W FILLMORE						
ERIC RASMUSSEN	PUMP	IR	1.23	02/26/1968	A 11347	K
S: 10 T: 8 R: 2W FILLMORE						
MAGDELENE C DAWSON	PUMP	IR	.53	08/14/1989	A 16874A	
MAGDELENE C DAWSON	PUMP	IR	.35	08/14/1989	A 16874B	
<u>INDIAN CREEK, TRIB. TO</u>						
S: 16 T: 8 R: 2W FILLMORE						
RUTH SCHWAB	PUMP	IR	1.35	08/12/1968	A 11540	
S: 9 T: 8 R: 2W FILLMORE						
LOVEGROVE & HALL	PUMP	IR	2.24	03/04/1968	A 11356	
<u>INDIAN CREEK</u>						
S: 34 T: 9 R: 1W YORK						
GLEN E MITCHELL	PUMP	IR	1.27	12/18/1967	A 11294	
<u>BLUE RIVER, BIG, WEST FORK</u>						
S: 2 T: 9 R: 1E SEWARD						
KENNETH W WEBER	PUMP	IR	.54	09/01/1976	A 14437	

SURFACE WATER RIGHTS DATA  
CLAIMS, APPLICATIONS, AND APPROPRIATIONS IN DOWNSTREAM ORDER  
DIVISION NO. 1D

SOURCE LOCATION APPROPRIATOR	CARRIER GAGE	USE	GRANT IN CFS/AF	DATE OF PRIORITY	DOCKET/ APP. NUMBER	ANNO. FT. NT.
<u>BLUE RIVER, BIG, WEST FORK</u>						
S: 11 T: 9 R: 1E SEWARD MARLEN W HOHNBAUM	PUMP	IR	.83	06/03/1960	A 9826	K
S: 12 T: 9 R: 1E SEWARD ELDON E & EILEEN HOSTETLER	PUMP	IR	.17	09/01/1955	A 8049	
LEO BLUHM	PUMP	IR	.04	06/22/1956	A 8640	K
LEO BLUHM	PUMP	IR	.73	06/09/1981	A 15886	
S: 18 T: 9 R: 2E SEWARD JOHN W. DAVIS	PUMP	IR	.36	10/01/1956	A 8876	
VILAS J MORFORD	PUMP	IR	.29	07/21/1936	A 2593	
VILAS J MORFORD	PUMP	IR	.81	02/21/1957	A 9233	K
S: 17 T: 9 R: 2E SEWARD STANLEY EBERSPACHER ET AL	PUMP	IR	.28	08/07/1940	A 3226	K
STANLEY EBERSPACHER ET AL	PUMP	IR	.27	03/03/1954	A 6024	K
EDWARD E WIELAGE	PUMP	IR	.11	04/30/1941	A 3436	K
EDWARD E WIELAGE	PUMP	IR	.34	01/28/1976	A 13965	K
EDWARD E WIELAGE	PUMP	IR	.11	08/23/1940	A 3238	K
S: 16 T: 9 R: 2E SEWARD CHAB & KRAJNIK	PUMP	IR	.36	03/17/1967	A 11079	K
EQUITABLE LIFE ASSURANCE SOCIETY OF U S	PUMP	IR	.31	09/11/1937	A 2784	
EQUITABLE LIFE ASSURANCE SOCIETY OF U S	PUMP NO. 2	IR	.27	09/24/1940	A 3273	
ELDON E & EILEEN HOSTETLER	HOSTETLER RESERVOIR	ST	5.20AF	06/12/1989	A 16820	
<u>HOSTETLER RESERVOIR</u>						
S: 9 T: 9 R: 2E SEWARD ELDON E & EILEEN HOSTETLER	PUMP	SO		06/12/1989	A 16821	A-16820
ELDON E & EILEEN HOSTETLER	PUMP	SI		06/12/1989	A 16821	A-2784
ELDON E & EILEEN HOSTETLER	PUMP	SI		06/12/1989	A 16821	A-3273
ELDON E & EILEEN HOSTETLER	PUMP	SI		06/12/1989	A 16821	A-16899
<u>BLUE RIVER, BIG, WEST FORK</u>						
S: 16 T: 9 R: 2E SEWARD ELDON E & EILEEN HOSTETLER	PUMP	IR	.64	12/06/1989	A 16899	
EQUITABLE LIFE ASSURANCE SOCIETY OF U S	PUMP	IR	.02	04/22/1960	A 9817	R P-376 K
S: 15 T: 9 R: 2E SEWARD EARL A SCOTT	PUMP	IR	1.56	04/08/1965	A 10611	
S: 22 T: 9 R: 2E SEWARD ANNA L KOEHNE	PUMP	IR	.83	03/02/1976	A 14071	
NORMAN M ROTH	PUMP	IR	.26	01/19/1972	A 12488	K
NORMAN M ROTH	PUMP	IR	1.01	08/04/1964	A 10418	
CARLEY J ROTH	PUMP	IR	1.20	12/29/1958	A 9675	
WILMA PHELPS	PUMP	IR	.13	05/15/1945	A 3833	K
FISHER & KRIHA	PUMP	IR	.57	06/30/1981	A 15905	
BILL & LINDA RILEY	PUMP	IR	.36	06/13/1972	A 12655	
BILL & LINDA RILEY	PUMP	IR	.07	06/20/1978	A 15282	#
WEST FORK BIG BLUE RIVER NEAR DORCHESTER, NE						

SURFACE WATER RIGHTS DATA  
CLAIMS, APPLICATIONS, AND APPROPRIATIONS IN DOWNSTREAM ORDER  
DIVISION NO. 1D

SOURCE LOCATION APPROPRIATOR	CARRIER GAGE	USE	GRANT IN CFS/AF	DATE OF PRIORITY	DOCKET/ APP. NUMBER	ANNO. FT. NT.
<u>BLUF RIVER, BIG, WEST FORK</u>						
S: 22 T: 9 R: 2E SEWARD M DIANA SCHWEITZER	PUMP	IR	1.80	08/21/1956	A 8763	K
S: 23 T: 9 R: 2W SEWARD M DIANA SCHWEITZER		IR	.59	10/09/1992	A 17228	
<u>BLUF RIVER, BIG, WEST FORK, TRIB. TO</u>						
S: 27 T: 9 R: 2E SEWARD EMMA S RULE	RULE RESERVOIR	ST	49.00AF	03/05/1964	A 10322	
<u>BLUF RIVER, BIG, WEST FORK</u>						
S: 26 T: 9 R: 2E SEWARD						
E LURA ROSE	PUMP	IR	1.19	11/24/1948	A 4373	
ALAN DUNLAP	PUMP	IR	1.24	08/06/1984	A 16320	
E LURA ROSE	PUMP	IR	1.19	08/03/1964	A 10415	A-4373 D
E LURA ROSE	PUMP	IR	.23	08/03/1964	A 10416	
S: 25 T: 9 R: 2E SEWARD						
MARY J ROTH	PUMP	IR	.50	02/24/1992	A 17146	
CLAYTON D BECKLER	PUMP	IR	.41	07/07/1966	A 10878	K
RICHARD ROTH	PUMP	IR	.91	08/03/1983	A 16222	
L J & JEANETTE L VOLKER	PUMP	IR	.56	05/01/1984	A 16295	
L J & JEANETTE L VOLKER	PUMP	IR	1.06	09/04/1959	A 9757	K
DONALD & DORIS E EHRLSMAN	PUMP	IR	.15	02/19/1974	A 12985	
DAROLD D & IMOGENE BURKEY	PUMP	IR	.64	10/22/1956	A 8926	
DAROLD D & IMOGENE BURKEY	PUMP	IR	.34	05/11/1948	A 4263	
S: 30 T: 9 R: 3E SEWARD						
KENNETH BURKEY	PUMP	IR	.40	03/24/1972	A 12561	K
DDN BURKEY	PUMP	IR	1.14	07/21/1954	A 6479	
DWAINE J & ROBERTA L NOVAK	PUMPS	IR	.82	09/27/1955	A 8183	
BUDD & CHATHERINE WEST	PUMP	IR	.79	11/15/1971	A 12426	
S: 32 T: 9 R: 3E SEWARD						
ROBERT E SEMLER	PUMP	IR	.40	03/25/1974	A 13004	
ROBERT E SEMLER	PUMP	IR	.25	08/27/1936	A 2626	
ROBERT E SEMLER	PUMP	IR	.25	01/24/1977	A 14655	A-2626 D
S: 31 T: 9 R: 3E SEWARD						
VIOLA H ARON	PUMP	IR	.48	04/19/1956	A 8496	K
S: 32 T: 9 R: 3E SEWARD						
ROBERT E SEMLER	PUMP	IR	.37	07/23/1934	A 2435	
ROBERT E SEMLER	PUMP	IR	.90	12/01/1964	A 10475	
ROBERT E SEMLER	PUMP	IR	.17	12/01/1964	A 10476	
ROBERT E SEMLER	PUMP	IR	.44	03/25/1974	A 13005	
THEODORE R & BEVERLY MANKE	PUMP	IR	.44	10/22/1952	A 5048	K
ROBERT E SEMLER	PUMP	IR	.36	01/08/1954	A 5853	
ROBERT E SEMLER	PUMP	IR	.36	01/24/1977	A 14656	A-5853 D

See "Use" definitions and footnotes on pages 115 and 116

SURFACE WATER RIGHTS DATA  
CLAIMS, APPLICATIONS, AND APPROPRIATIONS IN DOWNSTREAM ORDER  
DIVISION NO. 1D

SOURCE LOCATION APPROPRIATOR	CARRIER GAGE	USE	GRANT IN CFS/AF	DATE OF PRIORITY	DOCKET/ APP. NUMBER	ANNOA. FT. NT.
<u>BLUE RIVER, BIG, WEST FORK, TRIB. TO</u> S: 33 T: 9 R: 3E SEWARD WILCOX & PHILLIPS			22.20AF	04/25/1979	A 15468	
<u>WILCOX-PHILLIPS RESERVOIR</u> S: 33 T: 9 R: 3E SEWARD MAUDE H. PHILLIPS	WILCOX-PHILLIPS RESERVOIR	ST				
<u>JOHNSON CREEK, NORTH BRANCH, TRIB. TO</u> S: 6 T: 8 R: 1E SALINE GARY M GILL	PUMP	SO		02/01/1984	A 16266	
<u>JOHNSON CREEK</u> S: 34 T: 9 R: 2E SEWARD RICHARD ROTH LEONARD SCHWEITZER	PUMP SCHWEITZER RES. NO. 1	IR ST	.57 4.46AF	04/19/1966 07/29/1966	A 10835 A 10908	K
<u>SAND CREEK</u> S: 4 T: 8 R: 2E SALINE UPPER BIG BLUE NRD						
<u>SAND CREEK, TRIB. TO</u> S: 9 T: 8 R: 2E SALINE UPPER BIG BLUE NRD	4-8-2E RESERVOIR	ST	134.10AF	06/04/1991	A 17081	
<u>RESERVOIR NO. 9-8-2E</u> S: 9 T: 8 R: 2E SALINE UPPER BIG BLUE NRD	9-8-2E RESERVOIR	ST	15.60AF	07/01/1988	A 16679	
<u>JOHNSON CREEK</u> S: 1 T: 8 R: 2E SALINE ERICH O SEMLER	PUMP	SO		03/24/1989	A 16762	
S: 6 T: 8 R: 3E SALINE DOROTHY G SEMLER JOHN D SPRINGER	PUMP PUMP	IR IR	.13 .58 .97	07/25/1968 12/01/1964 01/27/1965	A 11512 A 10477 A 10522	
<u>BLUE RIVER, BIG, WEST FORK, TRIB. TO</u> S: 17 T: 8 R: 3E SALINE LEONARD A STEHLIK	PUMP	IR	.17	04/24/1964	A 10359	K
S: 9 T: 8 R: 3E SALINE UPPER BIG BLUE NRD	DORCHESTER RES. 2-A	ST	139.70AF	11/29/1965	A 10723	
<u>DORCHESTER RESERVOIR 2-A</u> S: 9 T: 8 R: 3E SALINE UPPER BIG BLUE NRD	HANSEN, STEHLIK, KRIVOH- LAVEK PUMPS	SO		04/25/1967	A 11114	
<u>BLUE RIVER, BIG, WEST FORK, TRIB. TO</u> S: 8 T: 8 R: 3E SALINE UPPER BIG BLUE NRD	DORCHESTER RES. 1-A	ST	127.52AF	05/03/1965	A 10622	
<u>DORCHESTER RESERVOIR 1-A</u> S: 8 T: 8 R: 3E SALINE UPPER BIG BLUE NRD	CLARK ESTATE PUMP	SO		04/25/1967	A 11115	



SURFACE WATER RIGHTS DATA  
CLAIMS, APPLICATIONS, AND APPROPRIATIONS IN DOWNSTREAM ORDER  
DIVISION NO. 1D

SOURCE LOCATION APPROPRIATOR	CARRIER GAGE	USE	GRANT IN CFS/AF	DATE OF PRIORITY	DOCKET/APP NUMBER	ANNO. FT. NT.
<u>BLUE RIVER, BIG WEST FORK</u>						
S: 4 T: 8 R: 3E SALINE ROBERT SCHWEITZER	PUMP	IR	.99	10/25/1988	A 16719	
S: 3 T: 8 R: 3E SALINE ROBERT W SINDLAR	PUMP	IR	.44	07/25/1972	A 12692	K
MAX & SHARON HARLING	PUMP	IR	1.57	05/30/1985	A 16385	
JAMES R LOUKOTA	PUMP	IR	.58	08/31/1964	A 10431	K
HARLAN L MCKIM	PUMP	IR	.35	04/17/1946	A 3893	
HARLAN L MCKIM	PUMP	IR		07/01/1996	A 17524	D*
S: 11 T: 8 R: 3E SALINE WILLIAM E & MARY E PLOUZEK	PUMP	IR	1.32	03/23/1950	A 4624	K
<u>BLUE RIVER, BIG WEST FORK, TRIB. TO</u>						
S: 9 T: 8 R: 3E SALINE UPPER BIG BLUE NRD	DORCHESTER RES. 3-A	ST	42.62AF	05/03/1965	A 10623	
<u>DORCHESTER RESERVOIR 3-A</u>						
S: 9 T: 8 R: 3E SALINE UPPER BIG BLUE NRD	MACHOLAN PUMP	SO		04/25/1967	A 11116	
<u>BLUE RIVER, BIG WEST FORK, TRIB. TO</u>						
S: 10 T: 8 R: 3E SALINE UPPER BIG BLUE NRD	DORCHESTER RES. 4-A	ST	67.00AF	08/29/1968	A 11552	
<u>DORCHESTER RESERVOIR 4-A</u>						
S: 10 T: 8 R: 3E SALINE UPPER BIG BLUE NRD	KUCERA PUMP	SO		04/27/1972	A 12614	
<u>BLUE RIVER, BIG WEST FORK</u>						
S: 2 T: 8 R: 3E SALINE WILLIAM E & MARY E PLOUZEK	PUMP	IR	.21	08/16/1954	A 6624	K
S: 11 T: 8 R: 3E SALINE HAROLD FETTE	PUMP	IR	.33	09/17/1957	A 9570	K
CAROL & JANET SMEJDIR	PUMPS	IR	.64	05/27/1954	A 6353	K
S: 1 T: 8 R: 3E SALINE BLANCHE J ACH	PUMPS	IR	.62	04/13/1955	A 7304	K
S: 6 T: 8 R: 4E SALINE PAUL (MRS) FETTE	PUMP	IR	.24	04/06/1977	A 14886	K
LILLIBRIDGE & REID	PUMP	IR	.34	02/27/1957	A 9265	
ROBERT SPINAR	PUMPS	IR	.32	07/20/1953	A 5398	K
LILLIBRIDGE & REID	PUMP	IR	.25	07/23/1954	A 6485	K
S: 5 T: 8 R: 4E SALINE ROBERT W & CAROL JEAN ATOR	PUMP	IR	.16	03/30/1959	A 9714	
ROBERT W & CAROL JEAN ATOR	PUMP	IR	.30	03/28/1966	A 10812	K
GRACE C FAW	PUMP	IR	.86	07/18/1934	A 2429	K
ROBERT W & CAROL JEAN ATOR	PUMP	IR	.71	11/09/1953	A 5714	
DONALD L & PATRICIA J JIRSA	PUMP	IR	.71	12/30/1959	A 9786	
S: 4 T: 8 R: 4E SALINE FRANK G SVOBODA ET AL	PUMP	IR	.76	10/30/1968	A 11581	

SURFACE WATER RIGHTS DATA  
CLAIMS, APPLICATIONS, AND APPROPRIATIONS IN DOWNSTREAM ORDER  
DIVISION NO. 1D

SOURCE LOCATION APPROPRIATOR	CARRIER GAGE	USE	GRANT IN CFS/AF	DATE OF PRIORITY	DOCKET/ APP. NUMBER	ANNOTA. FT. NT.
<u>BLUE RIVER, BIG</u>						
S: 4 T: 8 R: 4E SALINE						
FRANK G SVOBODA ET AL	PUMP	IR	.67	10/30/1968	A 11580	
LEON KELLER	PUMP	IR	.24	11/07/1939	A 3011	
LEON KELLER	PUMP	IR	1.10	03/20/1962	A 10034	
<u>BLUE RIVER, BIG, TRIB. TO</u>						
S: 3 T: 8 R: 4E SALINE						
ALICE J MUFF	MUFF RESERVOIR	ST	27.30AF	05/03/1971	A 12246	
<u>BLUE RIVER, BIG</u>						
S: 9 T: 8 R: 4E SALINE						
ALICE J MUFF	PUMP	IR	1.36	12/01/1954	A 6876	
NATIONAL BANK OF COMMERCE	PUMP	IR	2.37	03/08/1984	A 16281	
S: 16 T: 8 R: 4E SALINE						
ROLLAND DUDLEY ET AL	PUMP	IR	2.00	08/04/1983	A 16225	
S: 21 T: 8 R: 4E SALINE						
CARL MARCELINO	PUMP	IR	.08	07/29/1955	A 7847	K
<u>WALNUT CREEK, TRIB. TO</u>						
S: 19 T: 8 R: 5E LANCASTER						
LOWER BIG BLUE NRD	WALNUT CREEK RES. NO. 4	ST	57.50AF	09/30/1981	A 16002	
LOWER BIG BLUE NRD	WALNUT CREEK RES. NO. 3	ST	44.70AF	04/13/1979	A 15453	
<u>WALNUT CREEK</u>						
S: 13 T: 8 R: 4E SALINE						
LOWER BIG BLUE NRD	WALNUT CREEK RES. NO. 2	ST	106.10AF	04/13/1979	A 15452	
<u>WALNUT CREEK, TRIB. TO</u>						
S: 14 T: 8 R: 4E SALINE						
LOWER BIG BLUE NRD	WALNUT CREEK RES. NO. 1	ST	75.10AF	04/13/1979	A 15451	
<u>BLUE RIVER, BIG, TRIB. TO</u>						
S: 30 T: 8 R: 4E SALINE						
HENRY C SIEDHOFF TRUST	SIEDHOFF RESERVOIR	ST	46.00AF	11/12/1948	A 4363	
<u>SIEDHOFF RESERVOIR</u>						
S: 30 T: 8 R: 4E SALINE						
HENRY C SIEDHOFF TRUST	PUMP	SO		11/12/1948	A 4545	
<u>BLUE RIVER, BIG</u>						
S: 3 T: 7 R: 4E SALINE						
VANCE KUBICEK	PUMP	IR	1.20	06/13/1966	A 10865	#
	BIG BLUE RIVER NEAR CRETE, NE					
S: 10 T: 7 R: 4E SALINE						
ALAN L HOLTMEIER	PUMP	IR	.11	09/16/1937	A 2788	K
S: 3 T: 7 R: 4E SALINE						
GERALD D STEHLIK	PUMP	IR	.57	03/20/1959	A 9710	
S: 10 T: 7 R: 4E SALINE						
IRVIN A FRITZ	PUMP	IR	1.33	01/08/1975	A 13348	
S: 11 T: 7 R: 4E SALINE						
LEONARD L VLASAK	PUMP	IR	.56	12/17/1956	A 9042	

SURFACE WATER RIGHTS DATA  
CLAIMS, APPLICATIONS, AND APPROPRIATIONS IN DOWNSTREAM ORDER  
DIVISION NO. 1D

SOURCE LOCATION APPROPRIATOR	CARRIER GAGE	USE	GRANT IN CFS/AF	DATE OF PRIORITY	DOCKET/ APP. NUMBER	ANNO. FT. NT.
<u>BLUE RIVER, BIG</u>						
S: 15 T: 7 R: 4E SALINE						
WILCOX & PHILLIPS	PUMP	IR	.41	10/31/1966	A 10974	
OWEN FRITZ	PUMP	IR	2.36	02/29/1968	A 11351	
<u>SQUAW CREEK</u>						
S: 30 T: 8 R: 3E SALINE						
WILLIAM DAINTON	PUMP	IR	.96	07/21/1967	A 11206	
S: 29 T: 8 R: 3E SALINE						
WAYNE HANSEN	PUMP	IR	.71	03/03/1977	A 14770	
S: 28 T: 8 R: 3E SALINE						
HANSEN & HANSEN	PUMP	IR	.36	05/19/1965	A 10630	K
CLARENCE W GAUSMAN	PUMP	IR	.23	02/27/1992	A 17151	
S: 16 T: 7 R: 4E SALINE						
LUMIR C KUBICEK	PUMP	IR	.93	01/04/1980	A 15605	
<u>BLUE RIVER, BIG</u>						
S: 22 T: 7 R: 4E SALINE						
SHESTAK & MEAD	PUMP	IR	.53	04/19/1967	A 11106	
S: 23 T: 7 R: 4E SALINE						
RODNEY W SKLEBA	PUMP	IR	.15	10/26/1954	A 6796	K
S: 22 T: 7 R: 4E SALINE						
RODNEY W SKLEBA	PUMP	IR	1.43	03/07/1983	A 16179	
S: 23 T: 7 R: 4E SALINE						
RODNEY W SKLEBA	PUMP	IR	.07	04/10/1956	A 8471	K
RODNEY W SKLEBA	PUMP	IR	.57	11/15/1978	A 15362	
S: 22 T: 7 R: 4E SALINE						
MILO KVASNICKA	PUMP	IR	.73	08/02/1966	A 10913	K
S: 27 T: 7 R: 4E SALINE						
IRVIN A FRITZ	PUMP	IR	.71	08/15/1983	A 16227	
S: 26 T: 7 R: 4E SALINE						
RODNEY W SKLEBA	PUMP	IR	.14	02/09/1954	A 5943	
RODNEY W SKLEBA	PUMP	IR	.73	08/10/1988	A 16697	
S: 27 T: 7 R: 4E SALINE						
HATTIE ERET	PUMP	IR	1.79	06/19/1979	A 15494	
S: 34 T: 7 R: 4E SALINE						
HATTIE AKSAMIT	PUMP	IR	1.19	04/29/1964	A 10362	
S: 35 T: 7 R: 4E SALINE						
FLOYD D HERMAN	PUMP	IR	.48	08/31/1949	A 4509	
S: 2 T: 6 R: 4E SALINE						
IVENE M & JACK R BIRKETT	PUMP	IR	2.37	09/19/1956	A 8844	
S: 10 T: 6 R: 4E SALINE						
MILO CHALOUPKA	PUMP	IR	.89	06/20/1946	A 3919	
JOHN BIRKETT	PUMP	IR	2.39	02/14/1973	A 12809	
S: 14 T: 6 R: 4E SALINE						
HAROLD E TICHY	PUMP	IR	.81	11/16/1965	A 10718	K

See "Use" definitions and footnotes on pages 115 and 116

SURFACE WATER RIGHTS DATA  
CLAIMS, APPLICATIONS, AND APPROPRIATIONS IN DOWNSTREAM ORDER  
DIVISION NO. 1D

SOURCE LOCATION APPROPRIATOR	CARRIER GAGE	USE	GRANT IN CFS/AF	DATE OF PRIORITY	DOCKET/ APP. NUMBER	ANNOA. F.T. NT.
<u>BLUE RIVER, BIG</u>						
S: 14 T: 6 R: 4E SALINE						
NORMAN TICHY	PUMP NO. 2	IR	.26	09/23/1939	A 2971	
WILCOX & PHILLIPS	PUMP	IR	1.40	04/25/1979	A 15467	
WILCOX & PHILLIPS	PUMP	IR	1.04	09/21/1956	A 8850	K
HAROLD E TICHY	PUMP	IR	.05	09/09/1936	A 2636	
JAMES J KOHEL	PUMP	IR	.93	05/08/1964	A 10369	
<u>BLUE RIVER, BIG, TRIB. TO</u>						
S: 13 T: 6 R: 4E SALINE						
VERNON HUNEKE	HUNEKE RESERVOIR	ST	51.90AF	05/03/1967	A 11122	
<u>BLUE RIVER, BIG</u>						
S: 23 T: 6 R: 4E SALINE						
JAMES J KOHEL	PUMP	IR	1.10	12/23/1955	A 8289	
<u>BLUE RIVER, BIG, TRIB. TO</u>						
S: 21 T: 6 R: 4E SALINE						
LOWER BIG BLUE NRD	WILBER RESERVOIR NO. 1	ST	13.50AF	04/03/1975	A 13524	
<u>BLUE RIVER, BIG</u>						
S: 27 T: 6 R: 4E SALINE						
EMIL VANA	PUMP	IR	.06	02/09/1954	A 5948	
EMIL VANA	PUMP	IR	.21	09/28/1953	A 5613	
EMIL VANA	PUMP	IR	2.17	11/05/1964	A 10464	
RANDAL VANA	PUMP	IR		12/11/1996	A 17549	*
RON WOLLENBURG	PUMP	IR	1.71	11/28/1990	A 17030	
S: 26 T: 6 R: 4E SALINE						
DAMKROGER FARMS, INC	PUMP	IR	1.92	01/14/1965	A 10512	
S: 35 T: 6 R: 4E SALINE						
ADKINSON & CIZEK	PUMP NO. 1	IR	.38	09/23/1939	A 2972	
S: 26 T: 6 R: 4E SALINE						
ROBERT K ZNAMENACEK	PUMP	IR	1.99	10/08/1974	A 13225	
S: 36 T: 6 R: 4E SALINE						
DEAN SPILKER ESTATE	PUMP	IR	1.23	12/23/1966	A 11003	
DEAN SPILKER ESTATE	PUMP	IR	.81	12/30/1969	A 11845	
DEAN & DAVID SPILKER	PUMP	IR	1.20	12/14/1987	A 16608	K
S: 35 T: 6 R: 4E SALINE						
ROBERT S VALES	PUMP	IR	1.18	09/23/1970	A 12087	
S: 1 T: 5 R: 4E SALINE						
ESTHER C SCHUERMAN	PUMP	IR	2.68	07/10/1970	A 11995	
JAMES & JOYCE HOLTHEIER	PUMP	IR	1.14	02/21/1957	A 9239	K
S: 12 T: 5 R: 4E SALINE						
JAMES & JOYCE HOLTHEIER	PUMP	IR	1.11	07/23/1987	A 16574	
<u>BLUE RIVER, BIG, TRIB. TO</u>						
S: 1 T: 5 R: 4E SALINE						
MARVIN C SCHUERMAN	SCHUERMAN RESERVOIR	ST	59.40AF	03/21/1980	A 15633	

SURFACE WATER RIGHTS DATA  
CLAIMS, APPLICATIONS, AND APPROPRIATIONS IN DOWNSTREAM ORDER  
DIVISION NO. 10

SOURCE LOCATION APPROPRIATOR	CARRIER GAGE	USE	GRANT IN CFS/AF	DATE OF PRIORITY	DOCKET/ APP. NUMBER	ANNO. FT. NT.
<u>BLUE RIVER BIG</u>						
S: 12 T: 5 R: 4E SALINE						
ALICE DUNN	PUMP	IR	.05	09/11/1939	A 2962	K
DALE INDERLIED	PUMP	IR	.81	10/21/1953	A 5663	
RUSSELL H DUNN	PUMP	IR	.64	07/24/1940	A 3214	
S: 13 T: 5 R: 4E SALINE						
WILLARD H WALDO	PUMP	IR	.49	03/27/1937	A 2725	
WILLARD H WALDO	PUMPS	IR	1.10	03/08/1957	A 9309	
S: 18 T: 5 R: 5E GAGE						
MERYL M ZIMMERMAN	PUMP	IR	1.00	04/28/1937	A 2737	
LIZZIE WALDO	PUMP	IR	.19	12/01/1964	A 10478	
S: 19 T: 5 R: 5E GAGE						
FRED O ZWONECHEK ESTATE	DEWITT MILL	PR	200.00	01/01/1875	D 1046	
FRED O ZWONECHEK ESTATE	DEWITT MILL	RD		01/01/1903	D 1046	
JOHN D ZWONECHEK	PUMP	IR	.37	04/04/1975	A 13533	
KATHY DUSENBERRY	PUMP	IR	.79	06/09/1955	A 7644	
<u>CLATONIA CREEK</u>						
S: 6 T: 6 R: 6E GAGE						
LOWER BIG BLUE NRD	CLATONIA CREEK RES. 10-A	ST	83.30AF	12/08/1972	A 12776	
<u>CLATONIA CREEK RESERVOIR 10-A</u>						
S: 6 T: 6 R: 6E GAGE						
LOWER BIG BLUE NRD	SCHWANINGER PUMP	SO		01/29/1976	A 13967	
<u>CLATONIA CREEK TRIB. TO</u>						
S: 18 T: 6 R: 6E GAGE						
LOWER BIG BLUE NRD	CLATONIA RESERVOIR 8-D	ST	174.60AF	04/02/1976	A 14145	
S: 12 T: 6 R: 5E GAGE						
LOWER BIG BLUE NRD	CLATONIA CREEK RES. 7-A	ST	136.20AF	12/01/1969	A 11831	
<u>CLATONIA CREEK RESERVOIR 7-A</u>						
S: 12 T: 6 R: 5E GAGE						
LOWER BIG BLUE NRD	CARSTENS PUMP	SO		08/09/1972	A 12709	
<u>CLATONIA CREEK TRIB. TO</u>						
S: 24 T: 6 R: 5E GAGE						
LOWER BIG BLUE NRD	CLATONIA RESERVOIR 6-A	ST	106.10AF	05/03/1976	A 14202	
S: 23 T: 6 R: 5E GAGE						
LOWER BIG BLUE NRD	CLATONIA CREEK RES. 4-A	ST	146.90AF	02/26/1973	A 12819	
<u>CLATONIA CREEK RESERVOIR 4-A</u>						
S: 14 T: 6 R: 5E GAGE						
LOWER BIG BLUE NRD	PUMPS	SO		06/20/1975	A 13630	
<u>CLATONIA CREEK</u>						
S: 22 T: 6 R: 5E GAGE						
MILLER LIVESTOCK, INC	PUMP	IR	.27	07/19/1976	A 14330	
<u>CLATONIA CREEK TRIB. TO</u>						
S: 16 T: 6 R: 5E GAGE						
LOWER BIG BLUE NRD	CLATONIA RESERVOIR 3-A	ST	231.20AF	03/02/1976	A 14068	

See "Use" definitions and footnotes on pages 115 and 116

SURFACE WATER RIGHTS DATA  
CLAIMS, APPLICATIONS, AND APPROPRIATIONS IN DOWNSTREAM ORDER  
DIVISION NO. 1D

SOURCE LOCATION APPROPRIATOR	CARRIER GAGE	USE	GRANT IN CFS/AF	DATE OF PRIORITY	DOCKET/ APP. NUMBER	ANNOA. FT. NT.
<u>CLATONIA CREEK, TRIB. TO</u>						
S: 28 T: 6 R: 5E GAGE LOWER BIG BLUE NRD		CLATONIA RESERVOIR 2-B	ST	45.80AF	12/20/1974	A 13327
S: 20 T: 6 R: 5E GAGE LOWELL GERMER		GERMER RESERVOIR NO. 1	ST	28.40AF	11/28/1966	A 10986
S: 28 T: 6 R: 5E GAGE LOWER BIG BLUE NRD		CLATONIA RESERVOIR 2-A	ST	57.50AF	02/28/1975	A 13452
<u>CLATONIA CREEK</u>						
S: 5 T: 5 R: 5E GAGE EDWIN DAMKROGER		PUMP	IR	.77	05/19/1955	A 7496
<u>CLATONIA CREEK, TRIB. TO</u>						
S: 32 T: 6 R: 5E GAGE RICHARD R & ELDA BERGMEIER		BERGMEIER RES. NO. 2	ST	136.06AF	03/18/1966	A 10805
<u>BERGMEIER RESERVOIR NO. 2</u>						
S: 32 T: 6 R: 5E GAGE RICHARD R & ELDA BERGMEIER		PUMP	SO		03/18/1966	A 10806
<u>CLATONIA CREEK</u>						
S: 17 T: 5 R: 5E GAGE OTTO DEEKE ESTATE		PUMP	IR	.39	12/05/1977	A 15150
<u>BLUE RIVER, BIG</u>						
S: 19 T: 5 R: 5E GAGE KATHY DUSENBERRY		PUMP	IR	.56	08/09/1957	A 9545
GLEN KRACKE		PUMP	IR	.57	03/11/1958	A 9600
S: 20 T: 5 R: 5E GAGE GLEN KRACKE		PUMP	IR	.63	06/24/1940	A 3188
<u>TURKEY CREEK</u>						
S: 7 T: 6 R: 4W FILLMORE ARTHUR HATCLIFF		PUMP	IR	1.06	08/22/1966	A 10938
S: 15 T: 6 R: 4W FILLMORE FRANCIS L REINSCH		PUMP	IR	1.69	12/02/1974	A 13294
S: 12 T: 6 R: 4W FILLMORE THOMAS R & L DARLENE O'BRIEN		PUMP	IR	1.14	02/18/1957	A 9214
<u>TURKEY CREEK, TRIB. TO</u>						
S: 4 T: 6 R: 3W FILLMORE LOWELL R HEATH		PUMP	IR	2.22	03/19/1968	A 11378
S: 23 T: 7 R: 5W CLAY FLOYD SCHMER		PUMP	IR	2.07	04/22/1971	A 12234
S: 34 T: 7 R: 4W FILLMORE RAY L CELLAR		PUMP	IR	1.03	07/28/1971	A 12337
S: 24 T: 7 R: 4W FILLMORE DARREL L & JEAN L HUGHES		PUMP	IR	.59	01/22/1969	A 11624
<u>TURTLE CREEK</u>						
S: 25 T: 7 R: 4W FILLMORE BARTH & BENNINGFIELD		PUMP	IR	.45	08/23/1988	A 16701

SURFACE WATER RIGHTS DATA  
CLAIMS, APPLICATIONS, AND APPROPRIATIONS IN DOWNSTREAM ORDER  
DIVISION NO. 1D

SOURCE LOCATION APPROPRIATOR	CARRIER GAGE	USE	GRANT IN CFS/AF	DATE OF PRIORITY	DOCKET/ APP. NUMBER	ANNO. FT. NT.
<u>TURKEY CREEK TRIB. TO</u>						
S: 30 T: 7 R: 3W FILLMORE						
ALVIN C BIESTER	PUMP	IR	1.58	06/28/1967	A 11186	
S: 29 T: 7 R: 3W FILLMORE						
MICHAEL R CHANEY	PUMP	IR	2.56	04/11/1968	A 11391	
S: 28 T: 7 R: 3W FILLMORE						
ROBERT B WARING JR	PUMP	IR	2.97	08/11/1972	A 12712	
<u>TURKEY CREEK</u>						
S: 27 T: 7 R: 3W FILLMORE						
DALE RICHARDS	PUMP	IR	.91	06/05/1967	A 11160	K
<u>TURKEY CREEK TRIB. TO</u>						
S: 27 T: 7 R: 3W FILLMORE						
PITTARD & PITTARD	PUMP	IR	1.21	08/05/1966	A 10916	
<u>TURKEY CREEK</u>						
S: 27 T: 7 R: 3W FILLMORE						
ROGER L PITTARD	PUMP	IR	.95	07/18/1966	A 10888	
<u>TURKEY CREEK NORTH FORK TRIB. TO</u>						
S: 5 T: 7 R: 3W FILLMORE						
U.S. DEPT. OF INTERIOR	WILKINS WATERFOWL RES.	ST	270.00AF	06/05/1980	A 15657	
<u>TURKEY CREEK TRIB. TO</u>						
S: 15 T: 7 R: 3W FILLMORE						
HAROLD & DOROTHY MORAVEC	PUMP	IR	.53	02/04/1966	A 10765	
CLAITON H LAUBER	PUMP	IR	1.42	05/19/1966	A 10851	
S: 22 T: 7 R: 3W FILLMORE						
LANG & GREGORY	PUMP	IR	1.29	11/12/1965	A 10714	K
RICHARD & KAY HUGHES	PUMP	IR	2.14	07/28/1970	A 12013	
S: 23 T: 7 R: 3W FILLMORE						
DONALD & TRUDY DUNKIN	PUMP	IR	.95	03/14/1966	A 10798	
S: 25 T: 7 R: 3W FILLMORE						
ALVA WARD ESTATE	PUMP	IR	.66	09/08/1965	A 10688	K
<u>TURKEY CREEK</u>						
S: 30 T: 7 R: 2W FILLMORE						
MICHAEL R CHANEY	PUMP	IR	.18	05/15/1953	A 5318	K
ROBERT B & IRENE E BETKA	PUMP	IR	.73	11/05/1974	A 13259	
S: 20 T: 7 R: 2W FILLMORE						
GEAN BUERER	PUMP	IR	.56	05/06/1957	A 9487	
<u>TURKEY CREEK TRIB. TO</u>						
S: 12 T: 7 R: 3W FILLMORE						
ELIZABETH KARABATSOS	PUMP	IR	.74	02/19/1975	A 13424	
<u>TURKEY CREEK</u>						
S: 20 T: 7 R: 2W FILLMORE						
ALBERT L & PATTY A SIMACEK	PUMP	IR	.78	03/16/1956	A 8427	
S: 21 T: 7 R: 2W FILLMORE						
ASHBY HOMES	PUMP	IR	1.13	12/18/1970	A 12128	

See "Use" definitions and footnotes on pages 115 and 116

SURFACE WATER RIGHTS DATA  
CLAIMS, APPLICATIONS, AND APPROPRIATIONS IN DOWNSTREAM ORDER  
DIVISION NO. 1D

SOURCE LOCATION APPROPRIATOR	CARRIER GAGE	USE	GRANT IN CFS/AF	DATE OF PRIORITY	DOCKET/ APP. NUMBER	ANNOA. FT. NT.
<u>TURKEY CREEK</u>						
S: 22 T: 7 R: 2W FILLMORE						
FRANK E ULDRICH	PUMP	IR	.50	01/24/1967	A 11028	K
RICK BUERER	PUMP	IR	.49	06/05/1979	A 15485	
MICHAEL & RENEE ULDRICH	PUMP	IR	.64	08/17/1966	A 10930	K
<u>TURKEY CREEK, TRIB. TO</u>						
S: 21 T: 6 R: 3W FILLMORE						
RICHARD KLEINSCHMIDT	PUMP	IR	2.14	07/10/1968	A 11478	
S: 28 T: 6 R: 3W FILLMORE						
GARY KIMBROUGH	PUMP	IR	1.28	09/20/1967	A 11254	
KARL BRINKMAN ESTATE	PUMP	IR	.96	02/19/1975	A 13422	
S: 14 T: 6 R: 3W FILLMORE						
DENNIS & MARILYN KIMBROUGH	PUMP	IR	1.00	08/01/1974	A 13121	
DENNIS & MARILYN KIMBROUGH	PUMP	IR	.69	02/23/1957	A 9246	K
S: 6 T: 6 R: 2W FILLMORE						
VIRGIL FIXEMER	PUMP	IR	.99	07/21/1971	A 12326	
REINSCH FARMS, INC	PUMP	IR	1.57	07/27/1970	A 12632	
S: 32 T: 7 R: 2W FILLMORE						
GUY A BROWN	PUMP	IR	2.03	10/03/1973	A 12950	
S: 8 T: 6 R: 2W FILLMORE						
GEORGE G BROWN	PUMP	IR	4.33	10/03/1973	A 12951	
S: 4 T: 6 R: 2W FILLMORE						
JOHN R BIXBY	PUMP	IR	2.14	09/08/1965	A 10689	
S: 27 T: 7 R: 2W FILLMORE						
CARL E SCHNEIDER	SCHNEIDER RESERVOIR	ST	1.79AF	05/10/1971	A 12251	
<u>TURKEY CREEK</u>						
S: 36 T: 7 R: 2W FILLMORE						
HENRY B ROHLA	PUMP	IR	1.63	09/04/1968	A 11557	
S: 31 T: 7 R: 1W FILLMORE						
JAMES B LUZUM	PUMP	IR	.80	07/22/1957	A 9534	
S: 32 T: 7 R: 1W FILLMORE						
FRANK M KOHLER	PUMP	IR	.21	07/10/1958	A 9633	K
S: 5 T: 6 R: 1W FILLMORE						
OTTO BIBA	PUMP	IR	.86	08/04/1970	A 12050	
S: 4 T: 6 R: 1W FILLMORE						
ED ULDRICH JR	PUMP	IR	.70	02/16/1965	A 10535	
S: 3 T: 6 R: 1W FILLMORE						
MELVIN TAYLOR	NORAGON PIT	ST	11.22AF	05/11/1990	A 16987	
MELVIN TAYLOR	PUMP	IR	1.60	05/11/1990	A 16988	
<u>TURKEY CREEK, SOUTH FORK, TRIB. TO</u>						
S: 36 T: 6 R: 3W FILLMORE						
BRINKMAN FARMS, INC	PUMP	IR	1.04	02/19/1975	A 13423	
S: 31 T: 6 R: 2W FILLMORE						
SCOTT C & JANA KAY SCHELKOPF	PUMP	IR	2.86	11/13/1970	A 12113	



SURFACE WATER RIGHTS DATA  
CLAIMS, APPLICATIONS, AND APPROPRIATIONS IN DOWNSTREAM ORDER  
DIVISION NO. 1D

SOURCE LOCATION APPROPRIATOR	CARRIER GAGE	USE	GRANT IN CFS/AF	DATE OF PRIORITY	DOCKET/ APP. NUMBER	ANNOA. FT. NT.
<u>TURKEY CREEK, SOUTH FORK, TRIB. TO</u>						
S: 5 T: 5 R: 2W FILLMORE						
G W O FINANCIAL SERVICES, INC	PUMP	IR	1.29	06/11/1975	A 13617	
S: 33 T: 6 R: 2W FILLMORE						
CLIFFORD DITTMER	PUMP	IR	2.83	01/24/1972	A 12493	
S: 19 T: 6 R: 2W FILLMORE						
BRINKMAN FARMS, INC	PUMP	IR	1.11	02/19/1975	A 13421	
S: 29 T: 6 R: 2W FILLMORE						
RICHARD KLEINSCHMIDT	PUMP	IR	4.42	07/10/1968	A 11477	
S: 28 T: 6 R: 2W FILLMORE						
R NORMAN & GWEN OGDEN	PUMP	IR	1.71	07/19/1972	A 12689	
S: 27 T: 6 R: 2W FILLMORE						
BRINKMAN FARMS, INC	PUMP	IR	1.13	02/19/1975	A 13420	
S: 34 T: 6 R: 2W FILLMORE						
G W O FINANCIAL SERVICES, INC	PUMP	IR	1.76	06/11/1975	A 13618	
<u>TURKEY CREEK, SOUTH FORK</u>						
S: 35 T: 6 R: 2W FILLMORE						
WILLIAM M & ESTHER M SLOAN	PUMP	IR	1.10	12/13/1968	A 11599	
WAYNE GARRISON	PUMP	IR	1.04	07/25/1975	A 13685	
S: 36 T: 6 R: 2W FILLMORE						
BERNASEK & CHROMY	PUMP	IR	1.14	01/12/1959	A 9679	
S: 30 T: 6 R: 1W FILLMORE						
FRED STYCH	PUMP	IR	1.59	03/31/1977	A 14867	
S: 20 T: 6 R: 1W FILLMORE						
JAMES A SCHELBITZKI	PUMP	IR	1.38	04/11/1973	A 12855	
JAMES A SCHELBITZKI	PUMP	IR	.59	02/10/1969	A 11639	
<u>TURKEY CREEK, SOUTH FORK, TRIB. TO</u>						
S: 15 T: 6 R: 1W FILLMORE						
UPPER BIG BLUE NRD	KASSIK RESERVOIR	ST	32.80AF	07/19/1978	A 15298	
<u>TURKEY CREEK, SOUTH FORK</u>						
S: 9 T: 6 R: 1W FILLMORE						
RICHARD H HARESH	PUMP	IR	1.03	08/02/1967	A 11217	
S: 4 T: 6 R: 1W FILLMORE						
TODD PRIBYL	PUMP	IR	.43	12/29/1988	A 16728	
<u>TURKEY CREEK</u>						
S: 34 T: 7 R: 1W FILLMORE						
PLACEK, PLACEK & BEHRENS	PUMP	IR	1.20	01/07/1957	A 9086	
<u>TURKEY CREEK, TRIB. TO</u>						
S: 2 T: 6 R: 1W FILLMORE						
HARRY J KUBICEK	CEDAR VIEW RECREATION RESERVOIR	ST	82.87AF	03/20/1964	A 10329	
<u>TURKEY CREEK</u>						
S: 35 T: 7 R: 1W FILLMORE						
EDWIN K. VAVRA	PUMP	IR	.26	02/01/1956	A 8341	

See "Use" definitions and footnotes on pages 115 and 116

SURFACE WATER RIGHTS DATA  
CLAIMS, APPLICATIONS, AND APPROPRIATIONS IN DOWNSTREAM ORDER  
DIVISION NO. 1D

SOURCE LOCATION APPROPRIATOR	CARRIER GAGE	USE	GRANT IN CFS/AF	DATE OF PRIORITY	DOCKET/ APP. NUMBER	ANNOA. FT. NT.
<u>TURKEY CREEK</u>						
S: 35 T: 7 R: 1W FILLMORE						
EDWARD VAVRA	PUMP	IR	.11	08/26/1955	A 8036	K
RON & MYRON HAMOUZ	PUMP	IR	.04	11/03/1936	A 2651	
S: 25 T: 7 R: 1W FILLMORE						
DONALD VAVRA	PUMP	IR	.86	03/16/1959	A 9707	
S: 17 T: 7 R: 1E SALINE						
HARVEY L YOKEL	PUMP	IR	.40	03/24/1938	A 2853	K
S: 8 T: 7 R: 1E SALINE						
WESLEY BUZEK	PUMP	IR	.73	07/19/1934	A 2432	
WESLEY BUZEK	PUMP	IR	.74	10/20/1974	A 13282	
CARL TUTTLE	PUMP	IR	.25	08/10/1955	A 7887	K
S: 9 T: 7 R: 1E SALINE						
TOM A & PATSY L ROHRIG	PUMP	IR	.11	07/03/1974	A 13060	K
S: 4 T: 7 R: 1E SALINE						
FRANK HROMADKA JR	PUMP	IR	.86	07/31/1978	A 15305	
FRANK HROMADKA JR	PUMP	IR	1.23	05/03/1934	A 2376	
EDWARD D FRITZ	PUMP	IR	.40	09/14/1953	A 5568	K
S: 34 T: 8 R: 1E SALINE						
EMMA PARKS	PUMP	IR	.23	04/14/1953	A 5262	K
S: 35 T: 8 R: 1E SALINE						
CHARLES & GWENDA COGSWELL	PUMP	IR	.84	05/18/1955	A 7491	
S: 36 T: 8 R: 1E SALINE						
VOSSLER & HOGG	PUMP	IR	.09	10/09/1940	A 3288	
S: 32 T: 8 R: 2E SALINE						
RAYMOND & WILLIAM (JR) PLOUZEK	PUMP	IR	.27	12/07/1955	A 8281	
BARNEY, FOSTER & PLETTNER	PUMP	IR	.29	06/08/1957	A 9516	K
DRAKE FARMS INC	PUMP	IR	.19	09/10/1947	A 4108	K
ANN B ELLIOTT	PUMP	IR	.14	09/09/1939	A 2961	K
ANN B ELLIOTT	PUMP	IR	.05	05/16/1955	A 7482	K
S: 33 T: 8 R: 2E SALINE						
VERA M DILLEY	PUMP	IR	.90	06/30/1934	A 2414	K
DARLENE DRAKE	PUMP	IR	.46	07/18/1973	A 12907	
GARY PALKY	PUMP	IR	1.21	11/21/1988	A 16722	K
S: 34 T: 8 R: 2E SALINE						
DONALD L & LOIS N ERET	PUMP	IR	.09	08/20/1951	A 4902	K
DONALD L & LOIS N ERET	PUMP	IR	.21	87/23/1940	A 3209	K
JOHN & KATHLEEN A PALKY JR	PUMP	IR	.23	05/05/1954	A 6281	K
JOHN PALKY	PUMP	IR	.69	04/20/1956	A 8498	
S: 35 T: 8 R: 2E SALINE						
JOHN & FRANK PALKY	PUMP	IR	1.36	01/15/1963	A 10141	
<u>TURKEY CREEK TRIB. TO</u>						
S: 34 T: 8 R: 2E SALINE						
JOHN PALKY JR	PUMP	IR	1.09	01/16/1975	A 13356	

SURFACE WATER RIGHTS DATA  
CLAIMS, APPLICATIONS, AND APPROPRIATIONS IN DOWNSTREAM ORDER  
DIVISION NO. 1D

SOURCE LOCATION APPROPRIATOR	CARRIER GAGE	USE	GRANT IN CFS/AF	DATE OF PRIORITY	DOCKET/ APP. NUMBER	ANNO. FT. NT.
<u>TURKEY CREEK</u>						
S: 36 T: 8 R: 2E SALINE WEBER & SONS CO	PUMP	IR	.37	03/06/1956	A 8396	K
S: 5 T: 7 R: 3E SALINE JOE HOJER JR	PUMP	IR	.80	03/07/1966	A 10788	
JERRYCK L PRACHEIL	PUMP	IR	.26	07/23/1991	A 17096	K
S: 3 T: 7 R: 3E SALINE EMIL & SHIRLEY VEPROVSKY	PUMP	IR	.33	10/08/1965	A 10704	K
GARY G GERNER	PUMP	IR	.19	02/04/1965	A 10524	
S: 10 T: 7 R: 3E SALINE MILDRED MATEJKA	PUMP	IR	.68	07/25/1983	A 16217	
S: 14 T: 7 R: 3E SALINE BOARD OF EDUCATIONAL LANDS & FUNDS	PUMP	IR	.16	08/04/1941	A 3479	
S: 23 T: 7 R: 3E SALINE CLARENCE & HELEN SLAMA	PUMP	IR	.07	03/27/1961	A 9915	
CLARENCE & HELEN SLAMA	PUMP	IR	.04	07/28/1941	A 3473	
JOSEPH H & BETTY J KUBICEK	PUMP	IR	.41	12/29/1950	A 4785	
ED J & FRANK R KUBICEK	PUMP	IR	.66	11/03/1980	A 15728	
<u>TURKEY CREEK TRIB. TO</u>						
S: 14 T: 7 R: 3E SALINE HOMESTEAD RELIANCE INC						
MAHLOCH-KASTANEK RESERVOIR	MAHLOCH-KASTANEK RES.	ST	18.00AF	07/30/1968	A 11521	
S: 14 T: 7 R: 3E SALINE HOMESTEAD RELIANCE INC	PUMP	SO		12/07/1988	A 16726	
<u>TURKEY CREEK</u>						
S: 23 T: 7 R: 3E SALINE JOSEPH H & BETTY J KUBICEK	PUMP	IR	.74	04/07/1960	A 9811	
S: 26 T: 7 R: 3E SALINE LAD KASTANEK	PUMP	IR	1.43	07/05/1966	A 10877	
S: 25 T: 7 R: 3E SALINE ALLEN FORMANEK	PUMP	IR	.33	02/07/1956	A 8351	K
CHARLES W ZOUBEK	PUMP	IR	.06	01/18/1956	A 8320	K
ROBERT C KRUPICKA	PUMP	IR	.29	10/21/1953	A 5662	K
<u>TURKEY CREEK TRIB. TO</u>						
S: 12 T: 7 R: 3E SALINE SALINE COUNTY	SHESTAK RESERVOIR	ST	35.80AF	10/29/1985	A 16458	
<u>SHESTAK RESERVOIR</u>						
S: 12 T: 7 R: 3E SALINE HENRY SHESTAK	PUMP	SO		05/26/1988	A 16650	A-16458
<u>TURKEY CREEK TRIB. TO</u>						
S: 13 T: 7 R: 3E SALINE AGNES PAPIK	PUMP	IR	1.20	10/27/1976	A 14524	

SURFACE WATER RIGHTS DATA  
CLAIMS, APPLICATIONS, AND APPROPRIATIONS IN DOWNSTREAM ORDER  
DIVISION NO. 10

SOURCE LOCATION APPROPRIATOR	CARRIER GAGE	USE	GRANT IN CFS/AF	DATE OF PRIORITY	DOCKET/ APP. NUMBER	ANNOA. FT. NT.
<u>TURKEY CREEK</u>						
S: 30 T: 7 R: 4E SALINE SYLVIA M CIZEK	PUMP	IR	.34	11/15/1954	A 6810	K
S: 31 T: 7 R: 4E SALINE BERTHA SALDA	PUMP	IR	.69	03/18/1957	A 9364	K
RICHARD R KASL	PUMP	IR	.21	05/06/1955	A 7448	K
S: 6 T: 6 R: 4E SALINE FRANK F FILIPI	PUMP	IR	1.50	01/07/1970	A 11847	
S: 18 T: 6 R: 4E SALINE ROBERT G TRAVNICEK	PUMP	IR	4.47	09/15/1975	A 13805	
<u>DRY CREEK</u>						
S: 10 T: 6 R: 3E SALINE DELPHIN KORINEK	PUMP	IR	.84	12/16/1976	A 14598	
<u>TURKEY CREEK</u>						
S: 18 T: 6 R: 4E SALINE ROBERT K ZNAMENACEK	PUMP	IR	1.70	01/20/1965	A 10517	
LAWRENCE & LLOYD A OURECKY	PUMP	IR	.96	03/09/1982	A 16076	#
TURKEY CREEK NEAR WILBER, NE						
S: 19 T: 6 R: 4E SALINE ELMER OURECKY	PUMP	IR	1.55	07/18/1985	A 16433	
ROBERT J VYHNALEK	PUMP	IR	.66	02/24/1984	A 16275	
S: 30 T: 6 R: 4E SALINE LAWRENCE & LLOYD A OURECKY	PUMP	IR	.37	01/28/1974	A 12973	
LAWRENCE & LLOYD A OURECKY	PUMP	IR	2.07	03/02/1977	A 14768	
LAWRENCE & LLOYD A OURECKY	PUMP	IR	.34	09/07/1956	A 8813	K
DUANE TENOPIR	PUMP	IR	2.21	01/26/1976	A 13960	
S: 29 T: 6 R: 4E SALINE MARIE MARYSKA	PUMP	IR	.07	10/14/1954	A 6756	K
MARIE MARYSKA	PUMP	IR	.24	08/24/1954	A 6635	K
S: 28 T: 6 R: 4E SALINE ROBERT L MALY	PUMP	IR	.21	08/09/1977	A 15071	
S: 33 T: 6 R: 4E SALINE KENNETH & GLADYS TYSER	PUMP	IR	.75	01/05/1954	A 5846	
KENNETH & GLADYS TYSER	PUMP	IR	.11	12/07/1940	A 3344	
EMIL FUCHS	PUMP	IR	1.34	09/10/1957	A 9562	
S: 4 T: 5 R: 4E SALINE MARVIN SYNOVEC	PUMP	IR	.36	09/05/1956	A 8803	K
MAX L & PATRICIA WALDO	PUMP	IR	.47	06/23/1956	A 8644	K
MAX L & PATRICIA WALDO	PUMP	IR	1.10	08/29/1961	A 9973	K
MAX L & PATRICIA WALDO	PUMP	IR	1.37	06/04/1973	A 12881	
MAX L & PATRICIA WALDO	PUMP	IR	.09	06/04/1973	A 12882	
<u>SWAN CREEK, SOUTH FORK</u>						
S: 23 T: 5 R: 1E SALINE LOWER BIG BLUE NRD	SWAN CREEK RESERVOIR 20	ST	340.50AF	07/18/1985	A 16431	

SURFACE WATER RIGHTS DATA  
CLAIMS, APPLICATIONS, AND APPROPRIATIONS IN DOWNSTREAM ORDER  
DIVISION NO. 1D

SOURCE LOCATION APPROPRIATOR	CARRIER GAGE	USE	GRANT IN CFS/AF	DATE OF PRIORITY	DOCKET/ APP. NUMBER	ANNOA. FT. NT.
<u>SWAN CREEK, SOUTH FORK, TRIB. TO</u> S: 28 T: 5 R: 1E SALINE LOWER BIG BLUE NRD						
S: 9 T: 4 R: 2E JEFFERSON LOWER BIG BLUE NRD	SWAN CREEK RESERVOIR 92	ST	295.20AF	07/18/1985	A 16432	
<u>SWAN CREEK, TRIB. TO</u> S: 30 T: 5 R: 2E SALINE LOWER BIG BLUE NRD	SWAN CREEK RESERVOIR 4-2	ST	42.90AF	07/25/1989	A 16855	
<u>SWAN CREEK, SOUTH FORK, TRIB. TO</u> S: 28 T: 5 R: 2E SALINE LOWER BIG BLUE NRD	SWAN CREEK RESERVOIR 94	ST	195.00AF	08/24/1987	A 16587	
<u>SWAN CREEK RESERVOIR 35</u> S: 28 T: 5 R: 2E SALINE LOWER BIG BLUE NRD	SWAN CREEK RESERVOIR 35	ST	447.00AF	09/14/1987	A 16595	
<u>SWAN CREEK, SOUTH FORK</u> S: 35 T: 5 R: 2E SALINE HUMMEL FARMS, INC HUMMEL FARMS, INC	PUMP PUMP	SO SO		03/06/1991 05/02/1994	A 17053 A 17367	K A-16595
S: 2 T: 4 R: 2E JEFFERSON JAMES SOUKUP	PUMP PUMP	IR IR	.69 .94	06/25/1975 01/17/1978	A 13636 A 15163	
<u>SWAN CREEK, SOUTH FORK, TRIB. TO</u> S: 20 T: 4 R: 2E JEFFERSON MARVIN D KUGEL	PUMP PUMP	IR IR		01/26/1965 09/01/1972	A 10520 A 12734	
S: 22 T: 4 R: 2E JEFFERSON RAYMOND JORDENING LOWER BIG BLUE NRD	PUMP SWAN CREEK RES. NO. 68	IR ST	.98 294.60AF	03/07/1988 06/16/1994	A 16624 A 17377	
S: 1 T: 4 R: 2E JEFFERSON WILLIAM SCHWISOW	PUMP	IR	.39	07/26/1977	A 15050	
<u>SWAN CREEK, SOUTH FORK</u> S: 36 T: 5 R: 2E SALINE LEE D & EVELYN M SPILKER	PUMP	IR	.17	08/23/1967	A 11231	K
S: 30 T: 5 R: 3E SALINE GILBERT G & NANCY D MILLER JAMES SOUKUP	PUMP PUMP	IR IR	.16 .47	07/05/1966 04/25/1956	A 10876 A 8514	K K
<u>SWAN CREEK, NORTH FORK</u> S: 6 T: 6 R: 2E SALINE LOWER BIG BLUE NRD	SWAN CREEK RESERVOIR 2	ST	203.30AF	08/03/1972	A 12706	
<u>SWAN CREEK RESERVOIR</u> S: 1 T: 6 R: 1E SALINE LOWER BIG BLUE NRD	PUMP	SO		08/18/1978	A 15325	
S: 3 T: 6 R: 1E SALINE LOWER BIG BLUE NRD	SWAN CREEK RES. NO. 61	ST	231.40AF	06/25/1992	A 17204	

See "Use" definitions and footnotes on pages 115 and 116

SURFACE WATER RIGHTS DATA  
CLAIMS, APPLICATIONS, AND APPROPRIATIONS IN DOWNSTREAM ORDER  
DIVISION NO. 1D

SOURCE LOCATION APPROPRIATOR	CARRIER GAGE	USE	GRANT IN CFS/AF	DATE OF PRIORITY	DOCKET/ APP. NUMBER	ANNOA. FT. NT.
<u>SWAN CREEK, NORTH FORK, TRIB. TO</u>						
S: 6 T: 6 R: 2E SALINE						
LOWER BIG BLUE NRD	SWAN CREEK RES. NO. 63	ST	149.30AF	08/03/1972	A 12705	
S: 25 T: 6 R: 1E SALINE						
LOWER BIG BLUE NRD	SWAN CREEK RES. NO. 5	ST	773.98AF	08/04/1986	A 16517	
S: 16 T: 6 R: 2E SALINE						
LOWER BIG BLUE NRD	SWAN CREEK RES. NO. 6	ST	165.70AF	03/18/1991	A 17058	
<u>SWAN CREEK, NORTH FORK</u>						
S: 27 T: 6 R: 2E SALINE						
FRANK & FRANK J OLIVA	PUMP	IR	.84	08/17/1960	A 9856	K
S: 34 T: 6 R: 2E SALINE						
EDDIE VACEK	PUMP	IR	1.57	03/18/1968	A 11376	
<u>SWAN CREEK, NORTH FORK, TRIB. TO</u>						
S: 14 T: 6 R: 2E SALINE						
LOWER BIG BLUE NRD	SWAN CREEK RES. NO. 72	ST	292.70AF	05/15/1992	A 17184	
S: 35 T: 6 R: 2E SALINE						
LOWER BIG BLUE NRD	SWAN CREEK RES. NO. 60	ST	230.40AF	11/15/1995	A 17494	
<u>SWAN CREEK, NORTH FORK</u>						
S: 1 T: 5 R: 2E SALINE						
NORBERT J & TILLIE SLEPICKA	PUMP	IR	1.64	05/25/1970	A 11950	
S: 13 T: 5 R: 2E SALINE						
J ROGER & M ELOISE ZABEL	PUMP	IR	1.09	09/17/1956	A 8832	K
S: 18 T: 5 R: 3E SALINE						
MIL0 E PESEK JR	PUMP	IR	.15	05/27/1963	A 10197	K
<u>SWAN CREEK, NORTH FORK, TRIB. TO</u>						
S: 12 T: 5 R: 2E SALINE						
LOWER BIG BLUE NRD	SWAN CREEK RESERVOIR NO. 12	ST	178.90AF	09/11/1996	A 17538	
S: 26 T: 5 R: 2E SALINE						
DENNIS SCHWISOW	SCHWISOW RESERVOIR	ST	78.90AF	07/24/1967	A 11207	
<u>SCHWISOW RESERVOIR</u>						
S: 26 T: 5 R: 2E SALINE						
DENNIS SCHWISOW	PUMP	SO		07/24/1967	A 11208	
<u>SWAN CREEK</u>						
S: 29 T: 5 R: 3E SALINE						
KLASEK FARMS, INC	PUMP	IR	.53	08/03/1954	A 6558	K
<u>SWAN CREEK, TRIB. TO</u>						
S: 33 T: 5 R: 3E SALINE						
LOWER BIG BLUE NRD	SWAN CREEK RES. NO. 2-1	ST	31.50AF	08/01/1983	A 16221	
<u>SWAN CREEK</u>						
S: 27 T: 5 R: 3E SALINE						
RICHARD D JISKRA	PUMP	IR	.06	02/21/1956	A 8367	K

SURFACE WATER RIGHTS DATA  
CLAIMS, APPLICATIONS, AND APPROPRIATIONS IN DOWNSTREAM ORDER  
DIVISION NO. 1D

SOURCE LOCATION APPROPRIATOR	CARRIER GAGE	USE	GRANT IN CFS/AF	DATE OF PRIORITY	DOCKET/ APP. NUMBER	ANNO. F. T. NT.
<u>SWAN CREEK, TRIB. TO</u>						
S: 4 T: 4 R: 3E JEFFERSON LOWER BIG BLUE NRD	SWAN CREEK RES. NO. 27	ST	285.50AF	04/06/1990	A 16970	
S: 3 T: 4 R: 3E JEFFERSON LOWER BIG BLUE NRD	SWAN CREEK RES. NO. 89	ST	262.60AF	05/02/1990	A 16982	
<u>SWAN CREEK</u>						
S: 23 T: 5 R: 3E SALINE WILLARD PENNER	PUMP	IR	.51	03/11/1991	A 17056	
ESTHER A WEICHEL	PUMP	IR	.26	06/01/1956	A 8596	K
WILLARD PENNER	PUMP	IR	.29	01/16/1990	A 16913	
<u>WALNUT GROVE CREEK</u>						
S: 5 T: 5 R: 3E SALINE LOWER BIG BLUE NRD	SWAN CREEK RES. NO. 67	ST	281.90AF	05/13/1987	A 16553	
<u>SWAN CREEK</u>						
S: 24 T: 5 R: 3E SALINE L R AKSAMIT	PUMPS	IR	.64	08/01/1955	A 7852	K
S: 18 T: 5 R: 4E SALINE GILBERT DEKE	PUMP	IR	.19	07/28/1954	A 6501	
ELVIN F FROLIK	PUMP	IR	.73	08/18/1953	A 5481	
S: 19 T: 5 R: 4E SALINE VEL-LEO, INC	PUMP	IR	.93	01/30/1973	A 12798	
S: 20 T: 5 R: 4E SALINE DALE EBBERS	PUMP	IR	.90	01/24/1973	A 12797	
<u>SWAN CREEK, TRIB. TO</u>						
S: 30 T: 5 R: 4E SALINE LOWER BIG BLUE NRD	SWAN CREEK RES NO. 31	ST	161.00AF	09/20/1996	A 17541	
S: 2 T: 4 R: 3E JEFFERSON GALE POHLMANN	PUMP	IR	.28	02/13/1970	A 11867	
<u>SWAN CREEK</u>						
S: 20 T: 5 R: 4E SALINE GRACE L KREUSCHER	PUMP	IR	.26	07/27/1955	A 7800	
CHARLES RUNTY	PUMP	IR	.43	05/19/1989	A 16807	K
S: 17 T: 5 R: 4E SALINE ELLEN M RUNTY	PUMP	IR	.39	04/04/1956	A 8460	
S: 16 T: 5 R: 4E SALINE DUANE HENDRICKSON ESTATE	PUMP	IR	.50	03/27/1975	A 13501	
VEL-LEO, INC	PUMP	IR	.70	02/09/1949	A 4428	
<u>TURKEY CREEK, TRIB. TO</u>						
S: 5 T: 4 R: 4E JEFFERSON MARVIN ZIMMERMAN	PUMP	IR	.57	02/16/1977	A 14725	
MARVIN ZIMMERMAN	PUMP	IR	.66	12/23/1974	A 13328	
S: 29 T: 5 R: 4E SALINE GEORGE H SCHERLING ET AL	PUMP	IR	.69	04/27/1972	A 12616	
LOWER BIG BLUE NRD	SWAN CREEK RES. NO. 32	ST	215.20AF	03/16/1990	A 16946	

See "Use" definitions and footnotes on pages 115 and 116

SURFACE WATER RIGHTS DATA  
CLAIMS, APPLICATIONS, AND APPROPRIATIONS IN DOWNSTREAM ORDER  
DIVISION NO. 1D

SOURCE LOCATION APPROPRIATOR	CARRIER GAGE	USE	GRANT IN CFS/AF	DATE OF PRIORITY	DOCKET/ APP. NUMBER	ANNTA. FT. NT.
<u>TURKEY CREEK</u>						
S: 14 T: 5 R: 4E SALINE THEODORE SCHUERMAN	PUMP	IR	.60	05/01/1954	A 6275	
S: 24 T: 5 R: 4E SALINE ALVIN A HASENOHR	PUMP	IR	.03	05/03/1935	A 2546	K
ROGER RAHE	PUMP	IR	.16	10/16/1936	A 2645	K
LIZZIE WALDO	PUMPS	IR	.53	08/27/1940	A 3243	
S: 19 T: 5 R: 5E GAGE LIZZIE WALDO	PUMP	IR	.39	12/01/1964	A 10479	
KNOLAND J PLUCKNETT	PUMP	IR	.92	06/15/1956	A 8615	
<u>TURKEY CREEK TRIB. TO</u>						
S: 11 T: 5 R: 4E SALINE J M QUACKENBUSH	PUMP	IR	1.09	10/11/1978	A 15350	
<u>TURKEY CREEK</u>						
S: 30 T: 5 R: 5E GAGE EDWIN STOKEBRAND ESTATE	PUMP	IR	.29	10/18/1935	A 2562	K
S: 29 T: 5 R: 5E GAGE DAMKROGER FARMS, INC	PUMPS	IR	.18	08/20/1940	A 3235	K
ALICE DUNN	PUMP	IR	.14	03/18/1955	A 7242	K
<u>BLUE RIVER, BIG</u>						
S: 28 T: 5 R: 5E GAGE RALPH L BUSS	PUMP	IR	.93	03/08/1962	A 10028	
EVERETT F & BERTHA T BUSS	PUMP	IR	1.09	05/03/1957	A 9484	K
S: 3 T: 4 R: 5E GAGE KATIE DAMKROGER	PUMP	IR	.69	05/03/1955	A 7440	K
<u>SOAP CREEK</u>						
S: 22 T: 5 R: 5E GAGE LORENZ SIEMS	PUMP	IR	.26	02/28/1975	A 13453	
S: 27 T: 5 R: 5E GAGE ELMER KATZ	PUMP	IR	.26	06/01/1972	A 12648	
<u>BLUE RIVER, BIG, TRIB. TO</u>						
S: 18 T: 4 R: 4E JEFFERSON RICHARD FREESE	PUMP	IR	.56	08/17/1974	A 13151	
S: 17 T: 4 R: 4E JEFFERSON RICHARD FREESE	FREESE RESERVOIR NO. 1	ST	35.20AF	10/30/1974	A 13250	
<u>FREESE RESERVOIR NO. 1</u>						
S: 17 T: 4 R: 4E JEFFERSON RICHARD FREESE	PUMP	SO		10/30/1974	A 13251	
<u>BLUE RIVER, BIG, TRIB. TO</u>						
S: 9 T: 4 R: 4E JEFFERSON EUGENE BUSCH	PUMP	IR	1.04	12/04/1975	A 13892	
EUGENE BUSCH	PUMP	IR	1.14	12/04/1975	A 13891	
CORDELL KOCH	PUMP	IR	.71	07/26/1977	A 15051	



SURFACE WATER RIGHTS DATA  
CLAIMS, APPLICATIONS, AND APPROPRIATIONS IN DOWNSTREAM ORDER  
DIVISION NO. 1D

SOURCE LOCATION APPROPRIATOR	CARRIER GAGE	USE	GRANT IN CFS/AF	DATE OF PRIORITY	DOCKET/ APP. NUMBER	ANNOA. FT. NT.
<u>BLUE RIVER, BIG TRIB TO</u>						
S: 10 T: 4 R: 4E JEFFERSON						
EDNA C KOCH	PUMP	IR	5.21	07/14/1971	A 12320	
PAUL & BETTY QUACKENBUSH	PUMP	IR	1.50	06/01/1977	A 14963	
S: 15 T: 4 R: 4E JEFFERSON						
GLENN H WEICHEL	PUMP	IR	1.86	12/16/1971	A 12462	
S: 14 T: 4 R: 4E JEFFERSON						
LEON D FREESE	PUMP	IR	.41	04/30/1971	A 12242	
S: 13 T: 4 R: 4E JEFFERSON						
ROBERT E BRANDT	PUMP	IR	.30	03/06/1972	A 12531	
S: 4 T: 4 R: 4E JEFFERSON						
ELDRED & ALEATHA GRONEMEYER	PUMP	IR	2.29	01/06/1977	A 14631	
S: 6 T: 4 R: 5E GAGE						
RALPH A & LUCILLE I PLIHAL	PUMP	IR	1.14	11/12/1975	A 13864	
S: 3 T: 4 R: 5E GAGE						
THEODORE WOLLENBURG	PUMP	IR	1.00	02/16/1977	A 14727	
S: 10 T: 4 R: 5E GAGE						
GERTRUDE PENNER	PUMP	IR	.77	04/26/1971	A 12238	
<u>BLUE RIVER, BIG</u>						
S: 12 T: 4 R: 5E GAGE						
BEATRICE CONCRETE CO	PUMP	IR	.57	04/09/1975	A 13543	
S: 13 T: 4 R: 5E GAGE						
LOUIS H & ELLEN ESAU JR	PUMP	IR	.91	08/26/1940	A 3241	R P-275
LOUIS H & ELLEN ESAU JR	PUMP	IR	1.17	07/19/1954	A 6434	
LOUIE ESAU	PUMP	IR	1.63	02/02/1954	A 5924	
GLENN & EILEEN KATZ	PUMP	IR	1.09	01/09/1991	A 17042	
LOUIS H & ELLEN ESAU JR	PUMP	IR	1.43	02/21/1966	A 10780	D
S: 18 T: 4 R: 6E GAGE						
RAYMOND SPILKER	PUMP	IR	.24	07/22/1940	A 3207	
CLARENCE W & HELENA R SPILKER	PUMP	IR	2.19	02/05/1958	A 9591	
S: 24 T: 4 R: 5E GAGE						
ELSIE E PENNER	PUMP	IR	2.01	09/13/1967	A 11251	
<u>CUB CREEK TRIB TO</u>						
S: 10 T: 3 R: 2E JEFFERSON						
LOWER BIG BLUE NRD	CUB CREEK RESERVOIR 17-B	ST	121.10AF	09/05/1972	A 12739	
<u>CUB CREEK RESERVOIR 17-B</u>						
S: 10 T: 3 R: 2E JEFFERSON						
LOWER BIG BLUE NRD	BLOBAUM-STEWART PUMPS	SO		03/21/1974	A 13001	
<u>CUB CREEK</u>						
S: 3 T: 3 R: 2E JEFFERSON						
LOWER BIG BLUE NRD	CUB CREEK RESERVOIR 17-A	ST	304.70AF	09/05/1972	A 12738	
<u>CUB CREEK RESERVOIR 17-A</u>						
S: 3 T: 3 R: 2E JEFFERSON						
LOWER BIG BLUE NRD	PUMP	SO		04/01/1975	A 13520	

SURFACE WATER RIGHTS DATA  
CLAIMS, APPLICATIONS, AND APPROPRIATIONS IN DOWNSTREAM ORDER  
DIVISION NO. 1D

SOURCE LOCATION APPROPRIATOR	CARRIER GAGE	USE	GRANT IN CFS/AF	DATE OF PRIORITY	DOCKET/ APP. NUMBER	ANNOA. FT. NT.
<u>CUB CREEK RESERVOIR 17-A</u> S: 3 T: 3 R: 2E JEFFERSON LOWER BIG BLUE MRD <u>CUB CREEK TRIB. TO</u>	DEFRAIN PUMP	SO		11/15/1976	A 14554	
S: 35 T: 4 R: 2E JEFFERSON LOWER BIG BLUE MRD <u>CUB CREEK RESERVOIR 17-C</u> S: 35 T: 4 R: 2E JEFFERSON LOWER BIG BLUE MRD	CUB CREEK RESERVOIR 17-C	ST	91.10AF	11/10/1966	A 10982	
<u>CUB CREEK</u> S: 2 T: 3 R: 2E JEFFERSON BARBER FARMS, INC S: 1 T: 3 R: 2E JEFFERSON HENRY A KRAUSE <u>CUB CREEK TRIB. TO</u>	EISENHAUER-JORDENING PUMPS	SO		06/20/1968	A 11455	
S: 12 T: 3 R: 2E JEFFERSON LOWER BIG BLUE MRD <u>CUB CREEK RESERVOIR 16-B</u> S: 12 T: 3 R: 2E JEFFERSON LOWER BIG BLUE MRD <u>CUB CREEK TRIB. TO</u>	PUMP	IR	1.56	02/12/1969	A 11646	
S: 36 T: 4 R: 2E JEFFERSON LOWER BIG BLUE MRD <u>CUB CREEK RESERVOIR 15-B</u> S: 36 T: 4 R: 2E JEFFERSON LOWER BIG BLUE MRD LOWER BIG BLUE MRD <u>CUB CREEK TRIB. TO</u>	PUMP	IR	.63	01/03/1966	A 10744	
S: 7 T: 3 R: 3E JEFFERSON LOWER BIG BLUE MRD <u>CUB CREEK RESERVOIR 14-A</u> S: 7 T: 3 R: 3E JEFFERSON LOWER BIG BLUE MRD <u>CUB CREEK TRIB. TO</u>	CUB CREEK RESERVOIR 16-B	ST	181.30AF	04/12/1972	A 12587	
S: 31 T: 4 R: 3E JEFFERSON LOWER BIG BLUE MRD <u>CUB CREEK</u> S: 10 T: 3 R: 3E JEFFERSON CHARLES F & CHRISTINE M MEYER <u>CUB CREEK TRIB. TO</u>	BLOBAUM-RUHNKE PUMP	SO		03/30/1973	A 12848	
S: 22 T: 3 R: 3E JEFFERSON LOWER BIG BLUE MRD	CUB CREEK RESERVOIR 15-B	ST	97.40AF	04/12/1972	A 12588	
	BLOBAUM-ZULAUF PUMPS	SO		03/18/1974	A 13000	K
	PUMP	SO		07/10/1991	A 17089	K
	CUB CREEK RESERVOIR 14-A	ST	636.80AF	02/22/1974	A 12987	
	PUMPS	SO		04/01/1975	A 13518	
	CUB CREEK RESERVOIR 14-C	ST	113.80AF	08/04/1975	A 13704	
	PUMP	IR	.74	09/04/1956	A 8796	
	CUB CREEK RESERVOIR 13-C	ST	247.10AF	08/04/1975	A 13703	

SURFACE WATER RIGHTS DATA  
CLAIMS, APPLICATIONS, AND APPROPRIATIONS IN DOWNSTREAM ORDER  
DIVISION NO. 1D

SOURCE LOCATION APPROPRIATOR	CARRIER GAGE	USE	GRANT IN CFS/AF	DATE OF PRIORITY	DOCKET/ APP. NUMBER	ANNOA. FT. NT.
<u>CUB CREEK TRIBUT.</u> S: 21 T: 3 R: 3E JEFFERSON LOWER BIG BLUE NRD	CUB CREEK RESERVOIR	13-D ST	119.20AF	04/12/1972	A 12586	
<u>CUB CREEK RESERVOIR 13-D</u> S: 21 T: 3 R: 3E JEFFERSON LOWER BIG BLUE NRD	SELLENRICK PUMP	SO		03/30/1973	A 12849	
<u>CUB CREEK</u> S: 2 T: 3 R: 3E JEFFERSON VIRGIL & MAXINE BESSLER	PUMP	IR	1.30	06/29/1976	A 14292	
<u>CUB CREEK TRIBUT.</u> S: 11 T: 3 R: 3E JEFFERSON LOWER BIG BLUE NRD	CUB CREEK RESERVOIR	12-A ST	235.30AF	07/29/1969	A 11756	
<u>CUB CREEK RESERVOIR 12-A</u> S: 12 T: 3 R: 3E JEFFERSON LOWER BIG BLUE NRD	MEYERS-SCHMIDT PUMPS	SO		09/01/1971	A 12370	
<u>CUB CREEK TRIBUT.</u> S: 27 T: 4 R: 3E JEFFERSON LOWER BIG BLUE NRD	CUB CREEK RESERVOIR	12-D ST	390.00AF	08/04/1975	A 13701	
<u>CUB CREEK RESERVOIR 12-D</u> S: 27 T: 4 R: 3E JEFFERSON LOWER BIG BLUE NRD	PUMP	SO		12/28/1978	A 15380	
<u>CUB CREEK TRIBUT.</u> S: 27 T: 4 R: 3E JEFFERSON HUESKE'S INC	PUMP	IR	.77	06/04/1969	A 11718	
<u>CUB CREEK TRIBUT.</u> S: 25 T: 4 R: 3E JEFFERSON LOWER BIG BLUE NRD	CUB CREEK RESERVOIR	12-C ST	194.90AF	07/06/1970	A 11991	
<u>CUB CREEK RESERVOIR 12-C</u> S: 25 T: 4 R: 3E JEFFERSON LOWER BIG BLUE NRD	JAMES POHLMAN PUMP	SO		03/18/1974	A 12997	
<u>CUB CREEK TRIBUT.</u> S: 2 T: 3 R: 3E JEFFERSON VIRGIL & MAXINE BESSLER	PUMP	IR	.17	08/18/1975	A 13743	
<u>CUB CREEK</u> S: 5 T: 3 R: 4E JEFFERSON L L NIDER ESTATE	PUMP	IR	.49	02/20/1975	A 13430	
<u>CUB CREEK TRIBUT.</u> S: 30 T: 4 R: 4E JEFFERSON LOWER BIG BLUE NRD	CUB CREEK RESERVOIR	10-A ST	226.20AF	07/06/1970	A 11992	
<u>CUB CREEK RESERVOIR 10-A</u> S: 30 T: 4 R: 4E JEFFERSON LOWER BIG BLUE NRD	ARMIN VOGT PUMP	SO		03/18/1974	A 12998	
<u>CUB CREEK TRIBUT.</u> S: 7 T: 3 R: 4E JEFFERSON LOWER BIG BLUE NRD	CUB CREEK RESERVOIR	10-C ST	68.80AF	05/07/1968	A 11413	

See "Use" definitions and footnotes on pages 115 and 116

SURFACE WATER RIGHTS DATA  
CLAIMS, APPLICATIONS, AND APPROPRIATIONS IN DOWNSTREAM ORDER  
DIVISION NO. 1D

SOURCE LOCATION APPROPRIATOR	CARRIER GAGE	USE	GRANT IN CFS/AF	DATE OF PRIORITY	DOCKET/ APP. NUMBER	ANNOA. FT. NT.
<u>CUB CREEK RESERVOIR 10-C</u>						
S: 7 T: 3 R: 4E JEFFERSON LOWER BIG BLUE NRD	MEYER-EGGERLING PUMP	SO		01/29/1976	A 13968	
<u>CUB CREEK TRIB. TO</u>						
S: 4 T: 3 R: 4E JEFFERSON LOWER BIG BLUE NRD	CUB CREEK RESERVOIR 9-B	ST	213.20AF	08/26/1977	A 15094	
S: 16 T: 3 R: 4E JEFFERSON LOWER BIG BLUE NRD	CUB CREEK RESERVOIR 8-B	ST	127.20AF	05/07/1968	A 11412	
<u>CUB CREEK RESERVOIR 8-B</u>						
S: 16 T: 3 R: 4E JEFFERSON LOWER BIG BLUE NRD	OSCAR ROSENTHAL PUMP	SO		09/01/1971	A 12371	
<u>CUB CREEK TRIB. TO</u>						
S: 15 T: 3 R: 4E JEFFERSON LOWER BIG BLUE NRD	CUB CREEK RESERVOIR 8-C	ST	207.30AF	08/26/1977	A 15095	
S: 11 T: 3 R: 4E JEFFERSON LOWER BIG BLUE NRD	CUB CREEK RESERVOIR G-7	ST	20.90AF	08/26/1977	A 15093	
<u>CUB CREEK</u>						
S: 1 T: 3 R: 4E JEFFERSON OSCAR REIMER	PUMP	IR	1.60	03/07/1975	A 13463	
S: 36 T: 4 R: 4E JEFFERSON ROGER CLAASSEN	PUMP	IR	1.30	08/09/1972	A 12710	
KLAR FARM, INC	PUMP	IR	2.20	08/01/1974	A 13119	
<u>CUB CREEK TRIB. TO</u>						
S: 13 T: 4 R: 4E JEFFERSON ERWIN BLOME	PUMP	IR	1.14	07/27/1972	A 12697	
S: 20 T: 4 R: 5E GAGE LORENZ WOLLENBURG	WOLLENBURG RESERVOIR	ST	4.90AF	11/28/1969	A 11827	
<u>CUB CREEK</u>						
S: 29 T: 4 R: 5E GAGE RONALD J & CARLYN J KOENIG	PUMP	IR	.70	07/27/1959	A 9740	
S: 28 T: 4 R: 5E GAGE G ROSS REIMER	PUMP	IR	2.21	07/29/1971	A 12339	
HAROLD W REIMER	REIMER RESERVOIR	ST	25.00AF	07/29/1971	A 12340	
S: 27 T: 4 R: 5E GAGE THIMM & SONS	PUMP	IR	.83	02/16/1977	A 14726	
<u>CUB CREEK TRIB. TO</u>						
S: 34 T: 4 R: 5E GAGE LOWER BIG BLUE NRD	CUB CREEK RESERVOIR G-6	ST	26.80AF	04/09/1971	A 12217	
LOWER BIG BLUE NRD	CUB CREEK RES. G-1 & G-1A	ST	17.10AF	04/09/1971	A 12218	
<u>CUB CREEK</u>						
S: 24 T: 4 R: 5E GAGE EDWIN L GRAFF	PUMP	IR	.66	03/09/1957	A 9316	
ROBERT L GRAFF ET AL	PUMP	IR	1.86	06/03/1970	A 11955	
LYNN D STEVENS	PUMP	IR	.13	01/15/1968	A 11313	

SURFACE WATER RIGHTS DATA  
CLAIMS, APPLICATIONS, AND APPROPRIATIONS IN DOWNSTREAM ORDER  
DIVISION NO. 1D

SOURCE LOCATION APPROPRIATOR	CARRIER GAGE	USE	GRANT IN CFS/AF	DATE OF PRIORITY	DOCKET/ APP. NUMBER	ANNOT. FT. NT.
<u>CUB CREEK TRIBUT. TO</u>						
S: 23 T: 4 R: 5E GAGE DESSA STEVENS	PUMP	IR	.33	08/20/1970	A 12063	
<u>CUB CREEK</u>						
S: 24 T: 4 R: 5E GAGE ELSIE E PENNER	PUMP	IR	.44	04/09/1975	A 13542	
<u>BLUE RIVER BIG</u>						
S: 24 T: 4 R: 5E GAGE THEODORE GOOSSEN	PUMP	IR	1.86	07/19/1972	A 12688	
S: 19 T: 4 R: 6E GAGE HAROLD R & ELAINE J PENNER	PUMP	IR	2.13	03/28/1975	A 13508	
HAROLD R & ELAINE J PENNER	PUMP	IR	.06	03/28/1975	A 13509	
H R L FARMS	PUMP	IR	1.14	08/24/1979	A 15587	
HAROLD R & ELAINE J PENNER	PUMP	IR	5.00	07/30/1956	A 8701	
MARIE E. PENNER	PUMP	IR	1.13	06/24/1971	A 12303	
<u>BOTTLE CREEK</u>						
S: 2 T: 3 R: 5E GAGE CHARLES WITULSKI	PUMP	IR	.47	01/29/1976	A 13971	
<u>BLUE RIVER BIG</u>						
S: 30 T: 4 R: 6E GAGE KENNETH J ZIMMERMAN	PUMP	IR	2.81	02/27/1975	A 13447	
S: 29 T: 4 R: 6E GAGE LINWEBER & DORN	PUMP	IR	.93	07/20/1964	A 10397	
<u>BLUE RIVER BIG TRIBUT. TO</u>						
S: 5 T: 4 R: 6E GAGE GRACE A EBBERS	EBBERS RESERVOIR NO. 1	ST	85.20AF	07/24/1970	A 12030	
<u>EBBERS RESERVOIR NO. 1</u>						
S: 5 T: 4 R: 6E GAGE GRACE A EBBERS	PUMP	SO		07/24/1970	A 12031	
<u>BLUE RIVER BIG</u>						
S: 29 T: 4 R: 6E GAGE HAROLD H ENSZ	PUMP	IR	.62	10/08/1953	A 5634	
HAROLD H ENSZ	PUMP	IR	1.01	08/18/1978	A 15324	
<u>BLUE RIVER BIG TRIBUT. TO</u>						
S: 6 T: 3 R: 6E GAGE WILLIAM SCULLY TRUST	S E C C POND	ST	19.60AF	06/30/1988	A 16678	
<u>BLUE RIVER BIG</u>						
S: 32 T: 4 R: 6E GAGE RONALD L BIRD	PUMP	IR	.10	08/18/1969	A 11770	
S: 33 T: 4 R: 6E GAGE MINART INC	PUMP	IR	.29	08/02/1954	A 6556	K
<u>INDIAN CREEK TRIBUT. TO</u>						
S: 3 T: 6 R: 6E GAGE LOWER BIG BLUE NRD	LITTLE INDIAN RES. 1-A	ST	27.90AF	04/02/1976	A 14143	

See "Use" definitions and footnotes on pages 115 and 116

SURFACE WATER RIGHTS DATA  
CLAIMS, APPLICATIONS, AND APPROPRIATIONS IN DOWNSTREAM ORDER  
DIVISION NO. 1D

SOURCE LOCATION APPROPRIATOR	CARRIER GAGE	USE	GRANT IN CFS/AF	DATE OF PRIORITY	DOCKET/ APP. NUMBER	ANNOA. FT. NT.
<u>INDIAN CREEK TRIB. TO</u> S: 15 T: 6 R: 6E GAGE LOWER BIG BLUE NRD	LITTLE INDIAN CREEK RES. 1-D	ST	34.70AF	06/04/1973	A 12880	
<u>INDIAN CREEK LITTLE RESERVOIR 1-D</u> S: 15 T: 6 R: 6E GAGE LOWER BIG BLUE NRD	SCHLAKE PUMP	SO		03/21/1974	A 13002	
<u>INDIAN CREEK TRIB. TO</u> S: 18 T: 6 R: 7E GAGE GENERAL AGRICULTURAL SERVICES, LTD	INDIAN CREEK RES. 6-C	ST	34.00AF	12/08/1958	A 9663	
GENERAL AGRICULTURAL SERVICES, LTD	INDIAN CREEK RES. 6-B	ST	14.00AF	12/08/1958	A 9664	
S: 19 T: 6 R: 7E GAGE GENERAL AGRICULTURAL SERVICES, LTD	INDIAN CREEK RES. 6-A	ST	21.00AF	03/03/1955	A 7183	
<u>INDIAN CREEK</u> S: 30 T: 6 R: 7E GAGE DAVID O BOESIGER	BOESIGER RESERVOIR	ST	76.00AF	05/21/1954	A 6316	
<u>BOESIGER RESERVOIR</u> S: 30 T: 6 R: 7E GAGE DAVID O BOESIGER	PUMP	SO		05/21/1954	A 8670	
<u>INDIAN CREEK TRIB. TO</u> S: 36 T: 6 R: 6E GAGE ERVIN SCHERNIKAU	SCHERNIKAU RESERVOIR	ST	20.00AF	11/19/1956	A 8983	
<u>SCHERNIKAU RESERVOIR</u> S: 36 T: 6 R: 6E GAGE ERVIN SCHERNIKAU	PUMP	SO		11/19/1956	A 9469	
<u>INDIAN CREEK TRIB. TO</u> S: 21 T: 6 R: 6E GAGE LOWER BIG BLUE NRD	LITTLE INDIAN CREEK RES. 3-D	ST	41.03AF	08/24/1966	A 10940	
<u>INDIAN CREEK LITTLE RESERVOIR 3-D</u> S: 21 T: 6 R: 6E GAGE LOWER BIG BLUE NRD	SPILKER & TALLEY PUMPS	SO		08/24/1966	A 10941	
<u>TOWN CREEK TRIB. TO</u> S: 7 T: 5 R: 7E GAGE GENERAL AGRICULTURAL SERVICES, LTD	INDIAN CREEK RES. 9-B	ST	15.00AF	12/16/1958	A 9669	
S: 12 T: 5 R: 6E GAGE GENERAL AGRICULTURAL SERVICES, LTD	INDIAN CREEK RES. 9-A	ST	38.00AF	12/16/1958	A 9668	
S: 13 T: 5 R: 6E GAGE GENERAL AGRICULTURAL SERVICES, LTD	INDIAN CREEK RES. 9-11	ST	11.00AF	12/16/1958	A 9667	
GENERAL AGRICULTURAL SERVICES, LTD	INDIAN CREEK RES. 9-D	ST	20.00AF	12/16/1958	A 9670	
S: 24 T: 5 R: 6E GAGE GENERAL AGRICULTURAL SERVICES, LTD	INDIAN CREEK RES. 9-24	ST	5.00AF	04/17/1959	A 9721	

SURFACE WATER RIGHTS DATA  
CLAIMS, APPLICATIONS, AND APPROPRIATIONS IN DOWNSTREAM ORDER  
DIVISION NO. 1D

SOURCE LOCATION APPROPRIATOR	CARRIER GAGE	USE	GRANT IN CFS/AF	DATE OF PRIORITY	DOCKET/APP. NUMBER	ANNO. FT. NT.
<u>INDIAN CREEK</u>						
S: 15 T: 4 R: 6E GAGE J LUTHER HOYLE		PUMP	1.91	11/29/1984	A 16346	
S: 22 T: 4 R: 6E GAGE GARY L CARSTENS ALVIN MILLER		PUMP PUMP	1.04 .45	08/13/1984 11/29/1984	A 16322 A 16347	
<u>BLUE RIVER, BIG TRIB. TO</u>						
S: 6 T: 3 R: 6E GAGE S C C FOUNDATION		S E C C POND #2	13.00AF	11/03/1994	A 17415	
S: 4 T: 3 R: 6E GAGE LAVERNA DUSENBERY		DUSENBERY-DOYLE RES. BIG BLUE RIVER AT BEATRICE, NE	75.00AF	10/17/1978	A 15351	#
S: 10 T: 3 R: 6E GAGE JOHN F ABRAHAMS		PUMP	.20	04/03/1931	A 2196	
<u>BLUE RIVER, BIG</u>						
S: 2 T: 3 R: 6E GAGE TYSER & ZIEGLER MAGDALENE ANDREAS		PUMPS PUMP	.15 1.99	07/14/1955 07/05/1974	A 7762 A 13064	K
S: 1 T: 3 R: 6E GAGE WILLIAM E & MARY GOOSSEN		PUMP	.29	10/13/1953	A 5640	
<u>BEAR CREEK, TRIB. TO</u>						
S: 21 T: 5 R: 8E GAGE LOWER BIG BLUE NRD		BEAR CREEK RESERVOIR 7-J	97.70AF	11/28/1969	A 11828	
<u>BEAR CREEK RESERVOIR 7-J</u>						
S: 21 T: 5 R: 8E GAGE LOWER BIG BLUE NRD		PARDE PUMP		02/18/1971	A 12165	
<u>BEAR CREEK, TRIB. TO</u>						
S: 17 T: 5 R: 8E GAGE LOWER BIG BLUE NRD		BEAR CREEK RESERVOIR 7-G	52.00AF	05/03/1976	A 14201	
S: 19 T: 5 R: 8E GAGE LOWER BIG BLUE NRD		BEAR CREEK RESERVOIR 7-F	83.90AF	09/23/1971	A 12386	
S: 13 T: 5 R: 7E GAGE LOWER BIG BLUE NRD		BEAR CREEK RESERVOIR 7-E	60.90AF	02/28/1975	A 13451	
S: 23 T: 5 R: 7E GAGE LOWER BIG BLUE NRD		BEAR CREEK RESERVOIR 7-B	64.40AF	02/07/1967	A 11039	
<u>BEAR CREEK RESERVOIR 7-B</u>						
S: 23 T: 5 R: 7E GAGE LOWER BIG BLUE NRD		DEBUHR-HARMS PUMP		04/28/1970	A 11924	
<u>BEAR CREEK, TRIB. TO</u>						
S: 25 T: 5 R: 7E GAGE LOWER BIG BLUE NRD		BEAR CREEK RESERVOIR 7-C	38.60AF	11/28/1969	A 11829	
<u>BEAR CREEK RESERVOIR 7-C</u>						
S: 25 T: 5 R: 7E GAGE LOWER BIG BLUE NRD		JURGENS PUMP		07/06/1971	A 12317	

See "Use" definitions and footnotes on pages 115 and 116

SURFACE WATER RIGHTS DATA  
CLAIMS, APPLICATIONS, AND APPROPRIATIONS IN DOWNSTREAM ORDER  
DIVISION NO. 1D

SOURCE LOCATION APPROPRIATOR	CARRIER GAGE	USE	GRANT IN CFS/AF	DATE OF PRIORITY	DOCKET/ APP. NUMBER	ANNOA. FT. NT.
<u>BEAR CREEK</u>						
S: 26 T: 5 R: 7E GAGE EDWARD G & BERNICE L PARDE	PUMP	IR	2.13	12/30/1964	A 10494	
S: 27 T: 5 R: 7E GAGE THEES EHMEN	PUMP	IR	.60	05/09/1977	A 14935	
<u>BEAR CREEK TRIB. TO</u>						
S: 27 T: 5 R: 7E GAGE LOWER BIG BLUE NRD	BEAR CREEK RESERVOIR 7-D	ST	98.23AF	11/06/1964	A 10465	
<u>BEAR CREEK RESERVOIR 7-D</u>						
S: 27 T: 5 R: 7E GAGE LOWER BIG BLUE NRD	THEES EHMEN PUMP	SO		06/17/1969	A 11728	
<u>BEAR CREEK</u>						
S: 34 T: 5 R: 7E GAGE GEORGE G DORN ESTATE	PUMP	IR	.43	02/19/1957	A 9226	
<u>BEAR CREEK TRIB. TO</u>						
S: 33 T: 5 R: 7E GAGE LOWER BIG BLUE NRD	BEAR CREEK RESERVOIR 6-A	ST	32.50AF	08/04/1975	A 13702	
S: 6 T: 4 R: 8E GAGE LOWER BIG BLUE NRD	BEAR CREEK RESERVOIR 8-C	ST	92.00AF	08/04/1975	A 13705	
S: 11 T: 4 R: 7E GAGE LOWER BIG BLUE NRD	BEAR CREEK RESERVOIR 8-B	ST	68.30AF	04/18/1966	A 10834	
<u>BEAR CREEK RESERVOIR 8-B</u>						
S: 11 T: 4 R: 7E GAGE LOWER BIG BLUE NRD	BUSBOOM PUMPS	SO		06/17/1969	A 11729	
<u>BEAR CREEK TRIB. TO</u>						
S: 9 T: 4 R: 7E GAGE LOWER BIG BLUE NRD	BEAR CREEK RESERVOIR 6-B	ST	92.50AF	04/18/1966	A 10833	
<u>PIERCE CREEK TRIB. TO</u>						
S: 33 T: 6 R: 7E GAGE LOWER BIG BLUE NRD	BEAR CREEK RESERVOIR 4-A	ST	155.50AF	05/22/1968	A 11430	
<u>BEAR CREEK RESERVOIR 4-A</u>						
S: 33 T: 6 R: 7E GAGE LOWER BIG BLUE NRD	G BUSBOOM PUMPS	SO		04/28/1970	A 11926	
<u>PIERCE CREEK TRIB. TO</u>						
S: 4 T: 5 R: 7E GAGE LOWER BIG BLUE NRD	BEAR CREEK RESERVOIR 4-C	ST	54.80AF	05/22/1968	A 11431	
S: 11 T: 5 R: 7E GAGE LOWER BIG BLUE NRD	BEAR CREEK RESERVOIR 5-B	ST	43.90AF	10/21/1974	A 13244	
S: 10 T: 5 R: 7E GAGE LOWER BIG BLUE NRD	BEAR CREEK RESERVOIR 5-A	ST	112.70AF	10/21/1974	A 13243	
S: 20 T: 5 R: 7E GAGE LOWER BIG BLUE NRD	BEAR CREEK RESERVOIR 3-B	ST	30.40AF	11/03/1967	A 11270	
S: 21 T: 5 R: 7E GAGE LOWER BIG BLUE NRD	BEAR CREEK RESERVOIR 3-C	ST	60.00AF	11/22/1967	A 11279	



SURFACE WATER RIGHTS DATA  
CLAIMS, APPLICATIONS, AND APPROPRIATIONS IN DOWNSTREAM ORDER  
DIVISION NO. 10

SOURCE LOCATION APPROPRIATOR	CARRIER GAGE	USE	GRANT IN CFS/AF	DATE OF PRIORITY	DOCKET/ APP. NUMBER	ANNO. FT. NT.
<u>PIERCE CREEK TRIB. TO</u> S: 30 T: 5 R: 7E GAGE LOWER BIG BLUE NRD	BEAR CREEK RESERVOIR 3-A	ST	77.30AF	02/07/1967	A 11638	
<u>BEAR CREEK RESERVOIR 3-A</u> S: 30 T: 5 R: 7E GAGE LOWER BIG BLUE NRD	F DAUBENDIEK PUMPS	SO		04/28/1970	A 11925	
<u>PIERCE CREEK</u> S: 31 T: 5 R: 7E GAGE FRED DAUBENDIEK	PUMP	IR	.59	06/12/1969	A 11726	
S: 6 T: 4 R: 7E GAGE WILLIAM D ZIMMERMAN	PUMP	IR	1.20	02/04/1957	A 9163	
<u>BEAR CREEK</u> S: 7 T: 4 R: 7E GAGE GENEVA PARDE	PUMP	IR	.84	03/03/1989	A 16751	
RICHARD BAEHR	PUMP	IR	.71	08/11/1969	A 11765	
<u>BEAR CREEK TRIB. TO</u> S: 12 T: 4 R: 6E GAGE LOWER BIG BLUE NRD	BEAR CREEK RESERVOIR 2-B	ST	128.20AF	12/08/1972	A 12775	
S: 18 T: 4 R: 7E GAGE LOWER BIG BLUE NRD	BEAR CREEK RESERVOIR 2-A	ST	111.90AF	12/08/1972	A 12774	
<u>BEAR CREEK</u> S: 26 T: 4 R: 6E GAGE JAMES A & LO IDA F THORNBURG	PUMP	IR	.96	02/11/1976	A 14015	
S: 25 T: 4 R: 6E GAGE RENKEN W & AMANDA LENERS	PUMP	IR	1.60	07/12/1968	A 11485	
S: 36 T: 4 R: 6E GAGE DEPARTMENT OF INSTITUTIONS	PUMPS	IR	.95	04/22/1928	A 2010	
DEPARTMENT OF INSTITUTIONS	PUMP	IR	5.23	01/10/1957	A 9092	
<u>BEAR CREEK TRIB. TO</u> S: 25 T: 4 R: 6E GAGE DEAN THORNBURG	THORNBURG RESERVOIR NO. 1	ST	41.20AF	08/03/1979	A 15539	
<u>THORNBURG RESERVOIR NO. 1</u> S: 25 T: 4 R: 6E GAGE DEAN THORNBURG	PUMP	SO		03/26/1980	A 15634	
<u>BEAR CREEK TRIB. TO</u> S: 29 T: 4 R: 7E GAGE LOWER BIG BLUE NRD	BEAR CREEK RESERVOIR 2-1	ST	26.80AF	12/23/1970	A 12131	
<u>BEAR CREEK</u> S: 1 T: 3 R: 6E GAGE HERBERT H ZIMMERMAN	PUMP	IR	.41	01/27/1978	A 15176	
<u>BLUE RIVER, BIG</u> S: 12 T: 3 R: 6E GAGE ALVIN & SENA DORN	PUMP	IR	2.61	04/08/1976	A 14169	

SURFACE WATER RIGHTS DATA  
CLAIMS, APPLICATIONS, AND APPROPRIATIONS IN DOWNSTREAM ORDER  
DIVISION NO. 1D

SOURCE LOCATION APPROPRIATOR	CARRIER GAGE	USE	GRANT IN CFS/AF	DATE OF PRIORITY	DOCKET/ APP. NUMBER	ANNOA. FT. NT.
<u>BLUE RIVER, BIG</u>						
S: 7 T: 3 R: 7E GAGE HERMANN BUSS ESTATE	PUMP	IR	1.69	03/23/1961	A 9913	
WILLIAM E & MARY GOOSSEN	PUMP	IR	.09	04/24/1940	A 3142	
S: 13 T: 3 R: 6E GAGE WILLIAM E & MARY GOOSSEN	PUMP	IR	.83	09/14/1955	A 8122	K
<u>CEDAR CREEK</u>						
S: 9 T: 4 R: 8E GAGE LOWER BIG BLUE NRD	CEDAR CREEK RESERVOIR	9-A ST	227.00AF	02/16/1977	A 14728	
<u>CEDAR CREEK, TRIB. TO</u>						
S: 8 T: 4 R: 8E GAGE LOWER BIG BLUE NRD	CEDAR CREEK RESERVOIR	9-F ST	31.20AF	05/03/1977	A 14926	
S: 24 T: 4 R: 7E GAGE LOWER BIG BLUE NRD	CEDAR CREEK RESERVOIR	9-B ST	107.80AF	08/22/1969	A 11778	
<u>CEDAR CREEK RESERVOIR 9-B</u>						
S: 24 T: 4 R: 7E GAGE LOWER BIG BLUE NRD	E MILLER PUMPS	SO		08/22/1969	A 11780	
<u>CEDAR CREEK, TRIB. TO</u>						
S: 23 T: 4 R: 7E GAGE LOWER BIG BLUE NRD	CEDAR CREEK RESERVOIR	9-E ST	57.40AF	08/22/1969	A 11779	
<u>CEDAR CREEK RESERVOIR 9-E</u>						
S: 23 T: 4 R: 7E GAGE LOWER BIG BLUE NRD	ELMER SCHUSTER PUMP	SO		08/22/1969	A 11781	
<u>CEDAR CREEK</u>						
S: 35 T: 4 R: 7E GAGE GARY L CARSTENS	PUMP	IR	.94	08/10/1981	A 15962	
<u>CEDAR CREEK, TRIB. TO</u>						
S: 27 T: 4 R: 7E GAGE LOWER BIG BLUE NRD	CEDAR CREEK RESERVOIR	9-C ST	108.20AF	08/31/1976	A 14432	
S: 34 T: 4 R: 7E GAGE LOWER BIG BLUE NRD	CEDAR CREEK RESERVOIR	9-D ST	82.00AF	09/21/1970	A 12082	
<u>CEDAR CREEK RESERVOIR 9-D</u>						
S: 34 T: 4 R: 7E GAGE LOWER BIG BLUE NRD	PUMP	SO		03/18/1974	A 12999	
<u>CEDAR CREEK</u>						
S: 10 T: 3 R: 7E GAGE HARVEY CRAMER	PUMP	IR	1.19	03/12/1976	A 14088	
S: 9 T: 3 R: 7E GAGE IDEUS, MORRIS, GERDES	PUMP	IR	9.34	08/04/1983	A 16224	
<u>BLUE RIVER, BIG</u>						
S: 18 T: 3 R: 7E GAGE HOMER H & ALMA R SEITZ	PUMP	IR	2.23	02/16/1990	A 16928	
WILLIAM E & MARY GOOSSEN	PUMP	IR	3.17	02/07/1969	A 11636	
HOMER H & ALMA R SEITZ	PUMP	IR	2.01	12/27/1974	A 13334	

SURFACE WATER RIGHTS DATA  
CLAIMS, APPLICATIONS, AND APPROPRIATIONS IN DOWNSTREAM ORDER  
DIVISION NO. 1D

SOURCE LOCATION APPROPRIATOR	CARRIER GAGE	USE	GRANT IN CFS/AF	DATE OF PRIORITY	DOCKET/ APP. NUMBER	ANNOA. FT. NT.
<u>BLUE RIVER, BIG</u>						
S: 13 T: 3 R: 6E GAGE LOUIS & MARTHA GOOSSEN	PUMP	IR	1.14	03/12/1976	A 14090	
WILLIAM E & MARY GOOSSEN	PUMP	IR	1.29	08/10/1981	A 15963	K
S: 24 T: 3 R: 6E GAGE C A ANDERSON	PUMP	IR	.41	07/24/1934	A 2438	
C A ANDERSON	PUMP	IR	.76	02/23/1956	A 8373	
S: 19 T: 3 R: 7E GAGE JOHN D REMMERS	PUMP	IR	2.07	01/16/1976	A 13946	
JOHN D REMMERS	PUMP	IR	1.97	02/07/1964	A 10303	
JOHN D REMMERS	PUMP	IR	.73	01/17/1973	A 12792	
S: 30 T: 3 R: 7E GAGE WILLIAM J HAMM	PUMP	IR	.50	04/10/1989	A 16769	K
ROBERT W & MILDRED A BERNARD	PUMP	IR	1.36	11/22/1955	A 8261	
S: 20 T: 3 R: 7E GAGE ARNOLD F BEHRENS	PUMP	IR	.57	03/18/1955	A 7241	K
S: 29 T: 3 R: 7E GAGE ARTHUR J & MARTHA L ZARYBNICKY	PUMP	IR	.27	04/27/1956	A 8522	
JOHN BAEHR	PUMP	IR	1.08	06/21/1956	A 8635	
ARTHUR J & MARTHA L ZARYBNICKY	PUMP	IR	.19	01/04/1949	A 4416	
ARTHUR J & MARTHA L ZARYBNICKY	PUMP	IR	.28	04/09/1971	A 12219	
THEODORE R LEITSCHUCK	PUMP	IR	.17	02/23/1981	A 15772	K
S: 5 T: 2 R: 7E GAGE VIOLA HUTCHINSON	PUMP	IR	5.07	07/10/1974	A 13070	
JOSEPH W CRANE	PUMP	IR	2.31	07/01/1964	A 10389	
VIOLA HUTCHINSON	PUMP	IR	2.29	12/02/1975	A 13887	
<u>MUD CREEK, TRIB. TO</u>						
S: 1 T: 3 R: 8E GAGE LOWER BIG BLUE MRD	MUD CREEK RESERVOIR 2-H	ST	87.40AF	04/06/1965	A 10607	
<u>MUD CREEK RESERVOIR 2-H</u>						
S: 1 T: 3 R: 8E GAGE LOWER BIG BLUE MRD	LENERS PUMP	SO		03/30/1973	A 12850	
<u>MUD CREEK, TRIB. TO</u>						
S: 23 T: 4 R: 8E GAGE LOWER BIG BLUE MRD	MUD CREEK RESERVOIR 2-D	ST	50.70AF	06/26/1964	A 10388	
<u>MUD CREEK RESERVOIR 2-D</u>						
S: 23 T: 4 R: 8E GAGE LOWER BIG BLUE MRD	PUMP	SO		11/15/1976	A 14553	
<u>MUD CREEK, TRIB. TO</u>						
S: 22 T: 4 R: 8E GAGE LOWER BIG BLUE MRD	MUD CREEK RESERVOIR 2-C	ST	71.10AF	04/06/1965	A 10605	
S: 33 T: 4 R: 8E GAGE LOWER BIG BLUE MRD	MUD CREEK RESERVOIR 5-A	ST	124.79AF	04/06/1965	A 10604	

SURFACE WATER RIGHTS DATA  
CLAIMS, APPLICATIONS, AND APPROPRIATIONS IN DOWNSTREAM ORDER  
DIVISION NO. 1D

SOURCE LOCATION APPROPRIATOR	CARRIER GAGE	USE	GRANT IN CFS/AF	DATE OF PRIORITY	DOCKET/ APP NUMBER	ANNOA. FT. NT.
<u>MUD CREEK RESERVOIR 5-A</u> S: 33 T: 4 R: 8E GAGE LOWER BIG BLUE NRD	LENERS PUMP	SO		03/12/1976	A 14089	
<u>MUD CREEK</u> S: 36 T: 4 R: 7E GAGE LOWER BIG BLUE NRD	MUD CREEK RESERVOIR 2-A	ST	252.80AF	08/06/1970	A 12054	
S: 22 T: 3 R: 7E GAGE ALFRED DAUBENDIEK JR	DAUBENDIEK RES. NO. 1	SS	8.40AF	08/10/1981	A 15960	A-15414 B
<u>MUD CREEK TRIB. TO</u> S: 22 T: 3 R: 7E GAGE ALFRED DAUBENDIEK JR	PUMP	IR	.10	03/29/1977	A 14862	
ALFRED DAUBENDIEK JR	DAUBENDIEK RES. NO. 1	ST	8.40AF	02/07/1979	A 15414	
<u>DAUBENDIEK RESERVOIR NO. 1</u> S: 22 T: 3 R: 7E GAGE ALFRED DAUBENDIEK JR	PUMP	SI		01/17/1980	A 15609	A-14862
ALFRED DAUBENDIEK JR	PUMP	SO		01/17/1980	A 15609	
<u>MUD CREEK</u> S: 22 T: 3 R: 7E GAGE ALFRED DAUBENDIEK JR	PUMP	IR	1.04	01/05/1977	A 14628	
<u>BLOODY RUN TRIB. TO</u> S: 9 T: 3 R: 8E GAGE LOWER BIG BLUE NRD	MUD CREEK RESERVOIR 4-E	ST	77.00AF	04/06/1965	A 10603	
S: 16 T: 3 R: 8E GAGE LOWER BIG BLUE NRD	MUD CREEK RESERVOIR 4-D	ST	57.23AF	04/06/1965	A 10602	
S: 21 T: 3 R: 8E GAGE LOWER BIG BLUE NRD	MUD CREEK RESERVOIR 4-C	ST	71.39AF	04/06/1965	A 10601	
<u>BLOODY RUN</u> S: 13 T: 3 R: 7E GAGE LOWER BIG BLUE NRD	MUD CREEK RESERVOIR 4-J	ST	1824.95AF	06/19/1967	A 11177	
<u>BLOODY RUN TRIB. TO</u> S: 12 T: 3 R: 7E GAGE LOWER BIG BLUE NRD	MUD CREEK RESERVOIR 4-8	ST	37.90AF	04/07/1971	A 12211	
<u>MUD CREEK</u> S: 22 T: 3 R: 7E GAGE ALFRED DAUBENDIEK JR	DAUBENDIEK PIT	ST	31.00AF	08/10/1981	A 15961	
<u>MUD CREEK TRIB. TO</u> S: 21 T: 3 R: 7E GAGE ALFRED DAUBENDIEK JR	PUMP	IR	.94	01/17/1980	A 15610	
<u>MUD CREEK</u> S: 34 T: 3 R: 7E GAGE CLARENCE L MCKINZIE	MCKINZIE RESERVOIR NO. 1	ST	.53AF	03/16/1978	A 15205	
<u>MUD CREEK TRIB. TO</u> S: 35 T: 3 R: 7E GAGE LOWER BIG BLUE NRD	MUD CREEK RESERVOIR 3-A	ST	161.06AF	04/06/1965	A 10606	

SURFACE WATER RIGHTS DATA  
CLAIMS, APPLICATIONS, AND APPROPRIATIONS IN DOWNSTREAM ORDER  
DIVISION NO. 1D

SOURCE LOCATION APPROPRIATOR	CARRIER GAGE	USE	GRANT IN CFS/AF	DATE OF PRIORITY	DOCKET/ APP. NUMBER	ANNO. FT. NT.
<u>MUD CREEK TRIBUT. TO</u>						
S: 34 T: 3 R: 7E GAGE						
ALFRED DAUBENDIEK JR	PUMP	IR	.46	01/30/1989	A 16742	
<u>BLUE RIVER, BIG</u>						
S: 8 T: 2 R: 7E GAGE						
LARRY FRERICHS	PUMP	IR	1.50	05/07/1982	A 16102	
S: 9 T: 2 R: 7E GAGE						
BERTHA ANNA TRUMP	PUMP	IR	.56	08/02/1955	A 7857	
LYNN L HARDEN	PUMP	IR	1.36	05/12/1966	A 10845	
S: 17 T: 2 R: 7E GAGE						
FLORENCE E MARPLES	PUMP	IR	2.31	03/17/1965	A 10571	
FLORENCE E MARPLES	PUMP	IR	.21	07/27/1955	A 7802	K
FLORENCE E MARPLES	PUMP	IR	.91	12/27/1971	A 12469	
ROLAND F DORN	BLUE SPRINGS PLANT	PR	450.00	/ / 1868	D 1047	
ROLAND F DORN	BLUE SPRINGS PLANT	DG		11/07/1922	A 1692	D-1047
ROLAND F DORN	BLUE SPRINGS PLANT	DG		12/15/1922	A 1698	D-1047
<u>BILL'S CREEK</u>						
S: 2 T: 2 R: 6E GAGE						
GEORGE E & GAROLDENE A PINKERTON	PUMP	IR	.30	08/23/1956	A 8766	K
S: 11 T: 2 R: 6E GAGE						
ALLINGTON FARMS	PUMP	IR	.50	01/29/1957	A 9149	
<u>INDIAN CREEK, BIG TRIBUT. TO</u>						
S: 6 T: 2 R: 4E JEFFERSON						
LOWER BIG BLUE NRD	BIG INDIAN CREEK RES. 10-A	ST	178.80AF	01/03/1966	A 10742	
<u>INDIAN CREEK, BIG, RESERVOIR 10-A</u>						
S: 6 T: 2 R: 4E JEFFERSON						
LOWER BIG BLUE NRD	SASSE PUMP	SO		01/16/1969	A 11616	
<u>INDIAN CREEK, BIG TRIBUT. TO</u>						
S: 16 T: 2 R: 4E JEFFERSON						
LOWER BIG BLUE NRD	BIG INDIAN CREEK RES. 9-B	ST	89.80AF	01/12/1965	A 10508	
<u>INDIAN CREEK, BIG, RESERVOIR 9-B</u>						
S: 9 T: 2 R: 4E JEFFERSON						
LOWER BIG BLUE NRD	PUMP	SO		04/01/1975	A 13519	
S: 16 T: 2 R: 4E JEFFERSON						
LOWER BIG BLUE NRD	SCHROEDER PUMP	SO	71.20AF	08/25/1969	A 11782	K
<u>INDIAN CREEK, BIG TRIBUT. TO</u>						
S: 15 T: 2 R: 4E JEFFERSON						
LOWER BIG BLUE NRD	BIG INDIAN CREEK RES. 8-B	ST	66.20AF	01/12/1965	A 10504	
<u>INDIAN CREEK, BIG</u>						
S: 27 T: 2 R: 4E JEFFERSON						
MELVIN WEERS	PUMP	IR	1.56	12/15/1977	A 15152	K

SURFACE WATER RIGHTS DATA  
CLAIMS, APPLICATIONS, AND APPROPRIATIONS IN DOWNSTREAM ORDER  
DIVISION NO. 1D

SOURCE LOCATION APPROPRIATOR	CARRIER GAGE	USE	GRANT IN CFS/AF	DATE OF PRIORITY	DOCKET/ APP. NUMBER	ANNOA. FT. NT.
<u>INDIAN CREEK, BIG, TRIB. TO</u> S: 33 T: 2 R: 4E JEFFERSON LOWER BIG BLUE NRD						
<u>INDIAN CREEK, BIG, RESERVOIR 8-F</u> S: 33 T: 2 R: 4E JEFFERSON LOWER BIG BLUE NRD LOWER BIG BLUE NRD	BIG INDIAN CREEK RES. 8-E ST  PRETZER PUMP FREITAGE PUMP	  SO SO	166.00AF	06/23/1972	A 12669	
<u>INDIAN CREEK, BIG, TRIB. TO</u> S: 4 T: 1 R: 4E JEFFERSON LOWER BIG BLUE NRD S: 3 T: 1 R: 4E JEFFERSON LOWER BIG BLUE NRD S: 1 T: 2 R: 4E JEFFERSON LOWER BIG BLUE NRD	  BIG INDIAN CREEK RES. 8-F ST BIG INDIAN CREEK RES. 8-G ST BIG INDIAN CREEK RES. 17-B	  ST ST	51.00AF 95.40AF 203.18AF	06/23/1972 06/23/1972 01/12/1965	A 12670 A 12671 A 10500	
S: 13 T: 2 R: 4E JEFFERSON EDWIN SCHMIDT S: 24 T: 2 R: 4E JEFFERSON LOWER BIG BLUE NRD	PUMP  BIG INDIAN CREEK RES. 17-A	IR  ST	.23 260.00AF	08/03/1979 03/28/1966	A 15538 A 10815	K
S: 7 T: 1 R: 5E GAGE PHYLLIS SCHOENHOLZ <u>SPRING CREEK, TRIB. TO</u> S: 36 T: 2 R: 4E JEFFERSON LOWER BIG BLUE NRD	CALLAN RESERVOIR  BIG INDIAN CREEK RES. 7-A ST	ST	137.00AF	10/23/1963	A 10254	
<u>INDIAN CREEK, BIG, RESERVOIR 7-A</u> S: 36 T: 2 R: 4E JEFFERSON LOWER BIG BLUE NRD	PUMP	SO	258.60AF	06/15/1967	A 11172	
<u>INDIAN CREEK, BIG, TRIB. TO</u> S: 30 T: 2 R: 5E GAGE LOWER BIG BLUE NRD	BIG INDIAN CREEK RES. 7-B ST		122.00AF	01/12/1965	A 10499	
<u>INDIAN CREEK, BIG, RESERVOIR 7-B</u> S: 30 T: 2 R: 5E GAGE LOWER BIG BLUE NRD	RAYMOND J THOMSEN PUMP	SO	100.20	08/15/1967	A 11224	K
<u>INDIAN CREEK, BIG, TRIB. TO</u> S: 31 T: 2 R: 5E GAGE LOWER BIG BLUE NRD	BIG INDIAN CREEK RES. 7-1-B	ST	39.70AF	06/15/1965	A 10643	
S: 5 T: 1 R: 5E GAGE LOWER BIG BLUE NRD <u>ELM CREEK</u> S: 5 T: 2 R: 5E GAGE LOWER BIG BLUE NRD	BIG INDIAN CREEK RES. 6-B ST  BIG INDIAN CREEK RES. 16-B	ST  ST	106.60AF 109.70AF	08/15/1967 12/23/1970	A 11225 A 12130	

SURFACE WATER RIGHTS DATA  
CLAIMS, APPLICATIONS, AND APPROPRIATIONS IN DOWNSTREAM ORDER  
DIVISION NO. 1D

SOURCE LOCATION APPROPRIATOR	CARRIER GAGE	USE	GRANT IN CFS/AF	DATE OF PRIORITY	DOCKET/ APP. NUMBER	ANNO. FT. NT.
<u>ELM CREEK, TRIB. TO</u>						
S: 22 T: 2 R: 5E GAGE MELVIN HUBKA	PUMP	IR	.30	03/29/1972	A 12569	K
<u>ELM CREEK AND ELM CREEK, TRIB. TO</u>						
S: 33 T: 2 R: 5E GAGE LOWER BIG BLUE NRD	BIG INDIAN CREEK RES. 16-C	ST	336.00AF	04/19/1974	A 13024	
<u>INDIAN CREEK, BIG, TRIB. TO</u>						
S: 3 T: 1 R: 5E GAGE LOWER BIG BLUE NRD	BIG INDIAN CREEK RES. 6-E	ST	49.54AF	01/12/1965	A 10501	
S: 9 T: 1 R: 5E GAGE LOWER BIG BLUE NRD	BIG INDIAN CREEK RES. 6-G	ST	64.70AF	09/15/1967	A 11252	
S: 2 T: 1 R: 5E GAGE LOWER BIG BLUE NRD	BIG INDIAN CREEK RES. 6-F	ST	45.69AF	01/12/1965	A 10503	
S: 21 T: 1 R: 5E GAGE LOWER BIG BLUE NRD	BIG INDIAN CREEK RES. 5-F	ST	103.50AF	05/18/1971	A 12266	
S: 16 T: 1 R: 5E GAGE LOWER BIG BLUE NRD	BIG INDIAN CREEK RES. 5-E	ST	58.80AF	05/18/1971	A 12267	
S: 23 T: 1 R: 5E GAGE LOWER BIG BLUE NRD	BIG INDIAN CREEK RES. 5-D	ST	100.60AF	11/16/1965	A 10717	
<u>INDIAN CREEK, BIG</u>						
S: 13 T: 1 R: 5E GAGE MICHAEL VITOSH	PUMP	IR	1.03	01/17/1978	A 15164	K
S: 24 T: 1 R: 5E GAGE ARNOLD VITOSH	PUMP	IR	1.57	05/11/1979	A 15476	
<u>INDIAN CREEK, BIG, TRIB. TO</u>						
S: 25 T: 1 R: 5E GAGE LOWER BIG BLUE NRD	BIG INDIAN CREEK RES. 5-A	ST	125.60AF	01/03/1966	A 10743	
<u>INDIAN CREEK, BIG, RESERVOIR 5-A</u>						
S: 25 T: 1 R: 5E GAGE LOWER BIG BLUE NRD	PUMP	SO		01/12/1984	A 16260	
<u>ASH CREEK</u>						
S: 14 T: 2 R: 5E GAGE STUKENHOLTZES AND SCHLAKE STUKENHOLTZES AND SCHLAKE	PUMP SNYDER RESERVOIR NO. 1	IR ST	1.87 7.20AF	08/23/1972 08/23/1972	A 12724 A 12725	K
<u>SNYDER RESERVOIR NO. 1</u>						
S: 14 T: 2 R: 5E GAGE STUKENHOLTZES AND SCHLAKE	PUMP	SI		08/23/1972	A 12726	A-12724 K
<u>ASH CREEK</u>						
S: 23 T: 2 R: 5E GAGE LARRY VITOSH GARY VITOSH	PUMP PUMP	IR IR	.67 .83	10/28/1965 10/28/1965	A 10709A A 10709B	K

SURFACE WATER RIGHTS DATA  
CLAIMS, APPLICATIONS, AND APPROPRIATIONS IN DOWNSTREAM ORDER  
DIVISION NO. 1D

SOURCE LOCATION APPROPRIATOR	CARRIER GAGE	USE	GRANT IN CFS/AF	DATE OF PRIORITY	DOCKET/APP NUMBER	ANNO. FT. NT.
<u>ASH CREEK TRIB. TO</u> S: 25 T: 2 R: 5E GAGE MELVIN D VITOSH	VITOSH RESERVOIR NO. 1	ST	25.60AF	09/05/1967	A 11242	
<u>VITOSH RESERVOIR NO. 1</u> S: 25 T: 2 R: 5E GAGE MELVIN D VITOSH	PUMP	SO		09/05/1967	A 11243	K
<u>ASH CREEK</u> S: 25 T: 2 R: 5E GAGE MELVIN D VITOSH	PUMP	IR	.29	07/26/1977	A 15049	K
<u>ASH CREEK</u> S: 25 T: 2 R: 5E GAGE MELVIN D VITOSH	VITOSH RESERVOIR	SS	25.60AF	03/30/1981	A 15815	A-11242 B
<u>ASH CREEK</u> S: 36 T: 2 R: 5E GAGE LOWER BIG BLUE NRD	BIG INDIAN CREEK RES. 15-B	ST	225.70AF	07/26/1965	A 10661	
<u>INDIAN CREEK BIG RESERVOIR 15-B</u> S: 36 T: 2 R: 5E GAGE LOWER BIG BLUE NRD	ANDERSON PUMP	SO		06/15/1967	A 11173	
<u>ASH CREEK</u> S: 7 T: 1 R: 6E GAGE LOWER BIG BLUE NRD	BIG INDIAN CREEK RES. 15-A	ST	98.00AF	11/19/1973	A 12959	
<u>INDIAN CREEK BIG</u> S: 9 T: 1 R: 6E GAGE CELIA E COLGROVE	PUMP	IR	.65	03/03/1956	A 8389	K
<u>INDIAN CREEK BIG TRIB. TO</u> S: 5 T: 1 R: 6E GAGE LOWER BIG BLUE NRD	BIG INDIAN CREEK RES. 3-A	ST	186.50AF	01/12/1965	A 10505	
<u>SICILY CREEK</u> S: 2 T: 2 R: 5E GAGE LOWER BIG BLUE NRD	SICILY CREEK RES. 14-B	ST	483.10AF	11/19/1973	A 12960	
<u>SICILY CREEK TRIB. TO</u> S: 1 T: 2 R: 5E GAGE LOWER BIG BLUE NRD	BIG INDIAN CREEK RES. 14-A	ST	106.60AF	06/14/1968	A 11448	
<u>SICILY CREEK TRIB. TO</u> S: 31 T: 3 R: 6E GAGE LOWER BIG BLUE NRD	BIG INDIAN CREEK RES. 13-C	ST	122.10AF	06/14/1968	A 11449	
<u>INDIAN CREEK BIG RESERVOIR 13-C</u> S: 31 T: 3 R: 6E GAGE LOWER BIG BLUE NRD	EPP PUMP	SO		11/17/1971	A 12428	
<u>INDIAN CREEK BIG RESERVOIR 13-C</u> S: 31 T: 3 R: 6E GAGE LOWER BIG BLUE NRD	EPP PUMP	SO		03/29/1974	A 13009	
<u>SICILY CREEK TRIB. TO</u> S: 8 T: 2 R: 6E GAGE LOWER BIG BLUE NRD	BIG INDIAN CREEK RES. 13-B	ST	164.80AF	06/14/1968	A 11450	



SURFACE WATER RIGHTS DATA  
CLAIMS, APPLICATIONS, AND APPROPRIATIONS IN DOWNSTREAM ORDER  
DIVISION NO. 1D

SOURCE LOCATION APPROPRIATOR	CARRIER GAGE	USE	GRANT IN CFS/AF	DATE OF PRIORITY	DOCKET/ APP NUMBER	ANNO. FT. NT.
<u>SICILY CREEK TRIB. TO</u>						
S: 9 T: 2 R: 6E GAGE LOWER BIG BLUE NRD	BIG INDIAN CREEK RES. 12-1	ST	40.57AF	01/12/1965	A 10507	
S: 16 T: 2 R: 6E GAGE LOWER BIG BLUE NRD	BIG INDIAN CREEK RES. 12-A	ST	47.56AF	01/12/1965	A 10509	
<u>INDIAN CREEK, BIG TRIB. TO</u>						
S: 10 T: 1 R: 6E GAGE LOWER BIG BLUE NRD	BIG INDIAN CREEK RES. 2-B	ST	103.40AF	01/12/1965	A 10506	
S: 35 T: 2 R: 6E GAGE LOWER BIG BLUE NRD	BIG INDIAN CREEK RES. 2-A	ST	101.70AF	07/13/1965	A 10654	
<u>SQUAW CREEK</u>						
S: 12 T: 1 R: 6E GAGE LOWER BIG BLUE NRD	BIG INDIAN CREEK RES. 11-A	ST	661.80AF	12/30/1971	A 12471	
<u>SQUAW CREEK, TRIB. TO</u>						
S: 12 T: 1 R: 6E GAGE LOWER BIG BLUE NRD	BIG INDIAN CREEK RES. 11-B	ST	80.30AF	01/12/1965	A 10502	
<u>SPRING BRANCH</u>						
S: 25 T: 2 R: 6E GAGE FARMERS HOME ADMINISTRATION	PUMP	IR	.05	02/23/1935	A 2518	K
<u>INDIAN CREEK, BIG</u>						
S: 25 T: 2 R: 6E GAGE FARMERS HOME ADMINISTRATION	PUMP	IR	.08	07/12/1966	A 10882	K
FARMERS HOME ADMINISTRATION	PUMP	IR	.01	07/12/1966	A 10882	A-2518 K
CLEMENT G JONES ET AL	PUMP	IR	.21	08/12/1955	A 7900	K
S: 30 T: 2 R: 7E GAGE FRED MEINTS	PUMP	IR	1.24	01/27/1956	A 8335	
FRED MEINTS	PUMP	IR	.49	04/17/1995	A 17444	
FRED MEINTS	PUMP	IR	1.25	04/17/1995	A 17444	A-8335 D
<u>BLUE RIVER, BIG</u>						
S: 28 T: 2 R: 7E GAGE LARRY FRERICHS	PUMP	IR	1.00	07/16/1981	A 15938	
S: 27 T: 2 R: 7E GAGE WM J HURTZ	PUMP	IR	1.77	11/20/1956	A 8987	
S: 35 T: 2 R: 7E GAGE WALTER G HURTZ	PUMP	IR	1.57	02/27/1961	A 9895	K
TED E ACTON	PUMP	IR	1.04	12/05/1957	A 9580	
S: 2 T: 1 R: 7E GAGE ELSIE L & ALFRED E BERAM	PUMP	IR	1.11	08/15/1955	A 7907	
S: 1 T: 1 R: 7E GAGE GERALD BEDNAR	PUMP	IR	1.92	12/14/1971	A 12459	

See "Use" definitions and footnotes on pages 115 and 116

SURFACE WATER RIGHTS DATA  
CLAIMS, APPLICATIONS, AND APPROPRIATIONS IN DOWNSTREAM ORDER  
DIVISION NO. 1D

SOURCE LOCATION APPROPRIATOR	CARRIER GAGE	USE	GRANT IN CFS/AF	DATE OF PRIORITY	DOCKET/APP NUMBER	ANNOA. FT. NT.
<u>WOLF CREEK TRIB. TO</u> S: 27 T: 3 R: 9E PAWNEE LOWER BIG BLUE NRD	WOLF-WILDCAT RESERVOIR	65 ST	457.00AF	11/29/1988	A 16723	
<u>WOLF-WILDCAT RESERVOIR 65</u> S: 22 T: 3 R: 9E PAWNEE LOWER BIG BLUE NRD LOWER BIG BLUE NRD	PUMP PUMP	SO SO	284.00AF	07/22/1993 11/15/1995	A 17300 A 17493	*
<u>WOLF CREEK TRIB. TO</u> S: 32 T: 3 R: 9E PAWNEE LOWER BIG BLUE NRD	WOLF-WILDCAT RESERVOIR	52 ST	163.10AF	07/09/1993	A 17297	
<u>WOLF CREEK</u> S: 8 T: 2 R: 9E PAWNEE WILLARD E & OPAL G RULE	PUMP	1R	1.42	12/05/1973	A 12963	
<u>WOLF-WILDCAT RESERVOIR NO 51</u> S: 19 T: 3 R: 9E PAWNEE LOWER BIG BLUE NRD	PUMP	SO		03/11/1996	A 17509	*
<u>ADAMSON CREEK</u> S: 19 T: 3 R: 9E PAWNEE LOWER BIG BLUE NRD	WOLF-WILDCAT RESERVOIR	51 ST	373.50AF	06/24/1993	A 17295	
S: 25 T: 3 R: 9E PAWNEE GAYLORD A THOMAS	PUMP	FC		10/03/1995	A 17489	*
<u>WOLF CREEK</u> S: 26 T: 2 R: 8E GAGE KENNETH FRERICHS	PUMP	1R	1.56	02/27/1987	A 16544	K
<u>WILDCAT CREEK</u> S: 11 T: 2 R: 8E GAGE LOWER BIG BLUE NRD	WOLF-WILDCAT RESERVOIR	12 ST	211.00AF	09/28/1984	A 16333	
<u>WILD CAT CREEK TRIB. TO</u> S: 6 T: 2 R: 8E GAGE LOWER BIG BLUE NRD	WOLF-WILDCAT RESERVOIR	81 ST	356.00AF	03/01/1988	A 16622	
<u>WOLF CREEK</u> S: 34 T: 2 R: 8E GAGE MARLIN HUSA	PUMP	1R	2.64	12/21/1961	A 10003	
S: 6 T: 1 R: 8E GAGE ACTON, INC ACTON, INC ERNEST D & RUTH H HROCH	PUMP PUMP PUMP	1R 1R 1R	1.03 .36 1.49	03/31/1970 05/11/1972 08/19/1974	A 11911 A 12628 A 13157	
S: 12 T: 1 R: 7E GAGE LEE E RICE	PUMP	1R	1.11	01/20/1956	A 8324	
<u>BLUE RIVER BIG</u> S: 12 T: 1 R: 7E GAGE MARIE ERDMANN LEE E RICE	PUMP PUMP	1R 1R	2.47 .53	11/06/1956 07/24/1943	A 8954 A 3626	K

SURFACE WATER RIGHTS DATA  
CLAIMS, APPLICATIONS, AND APPROPRIATIONS IN DOWNSTREAM ORDER  
DIVISION NO. 1D

SOURCE LOCATION APPROPRIATOR	CARRIER GAGE	USE	GRANT IN CFS/AF	DATE OF PRIORITY	DOCKET/ APP. NUMBER	ANNO. FT. NT.
<u>BLUE RIVER, BIG</u>						
S: 13 T: 1 R: 7E GAGE						
NORRIS PUBLIC POWER DISTRICT	BARNESTON PLANT	PR	500.00	02/18/1913	A 1262	
NORRIS PUBLIC POWER DISTRICT	BARNESTON PLANT	RD		05/27/1920	A 1585	A-1262
NORMAN L & LINDA M HUSA	PUMP	IR	3.37	08/04/1975	A 13707	#
<u>BIG BLUE RIVER AT BARNESTON, NE</u>						
S: 24 T: 1 R: 7E GAGE						
LEROY & RON WEGNER	PUMP	IR	2.07	11/13/1974	A 13274	
CHARLES D & RUTH M VETROVSKY	PUMP	IR	.20	07/31/1964	A 10412	
<u>PLUM CREEK</u>						
S: 20 T: 2 R: 10E PAWNEE						
LOWER BIG BLUE NRD	PLUM CREEK RESERVOIR 6-A	ST	111.12AF	09/20/1965	A 10696	
<u>PLUM CREEK TRIB. TO</u>						
S: 1 T: 2 R: 9E PAWNEE						
LOWER BIG BLUE NRD	PLUM CREEK RESERVOIR 5-B	ST	83.30AF	08/26/1974	A 13170	
S: 7 T: 2 R: 10E PAWNEE						
LOWER BIG BLUE NRD	PLUM CREEK RESERVOIR 5-C	ST	61.36AF	09/20/1965	A 10698	
S: 11 T: 2 R: 9E PAWNEE						
LOWER BIG BLUE NRD	PLUM CREEK RESERVOIR 5-A	ST	121.28AF	09/20/1965	A 10697	
<u>TIPPS CREEK</u>						
S: 23 T: 2 R: 9E PAWNEE						
LOWER BIG BLUE NRD	PLUM CREEK RESERVOIR 4-F	ST	456.90AF	06/25/1968	A 11460	
HENRY E FRAZIER	FRAZIER STOCK & FISH POND	ST	19.00AF	01/08/1985	A 16349	
<u>PLUM CREEK RESERVOIR 4-F</u>						
S: 23 T: 2 R: 9E PAWNEE						
LOWER BIG BLUE NRD	PUMP	SO		08/18/1978	A 15323	
<u>PLUM CREEK TRIB. TO</u>						
S: 15 T: 2 R: 9E PAWNEE						
LOWER BIG BLUE NRD	PLUM CREEK RESERVOIR 4-E	ST	157.31AF	09/20/1965	A 10695	
LOWER BIG BLUE NRD	PLUM CREEK RESERVOIR 4-D	ST	70.08AF	09/20/1965	A 10694	
S: 27 T: 2 R: 9E PAWNEE						
LOWER BIG BLUE NRD	PLUM CREEK RESERVOIR 4-C	ST	189.90AF	08/26/1974	A 13171	
S: 28 T: 2 R: 9E PAWNEE						
LOWER BIG BLUE NRD	PLUM CREEK RESERVOIR 4-A	ST	165.75AF	04/14/1965	A 10614	
S: 20 T: 2 R: 9E PAWNEE						
LOWER BIG BLUE NRD	PLUM CREEK RESERVOIR 4-H	ST	37.30AF	08/16/1965	A 10672	
S: 29 T: 2 R: 9E PAWNEE						
LOWER BIG BLUE NRD	PLUM CREEK RESERVOIR 4-J	ST	47.87AF	08/27/1975	A 13767	
<u>PLUM CREEK RESERVOIR 4-J</u>						
S: 29 T: 2 R: 9E PAWNEE						
LOWER BIG BLUE NRD	PUMP	SO		08/27/1975	A 13768	
<u>PLUM CREEK TRIB. TO</u>						
S: 19 T: 2 R: 9E PAWNEE						
LOWER BIG BLUE NRD	PLUM CREEK RESERVOIR 3-D	ST	90.60AF	06/12/1970	A 11970	

See "Use" definitions and footnotes on pages 115 and 116

SURFACE WATER RIGHTS DATA  
CLAIMS, APPLICATIONS, AND APPROPRIATIONS IN DOWNSTREAM ORDER  
DIVISION NO. 1D

SOURCE LOCATION APPROPRIATOR	CARRIER GAGE	USE	GRANT IN CFS/AF	DATE OF PRIORITY	DOCKET/APP NUMBER	ANNOA. FT. NT.
<u>PLUM CREEK TRIB. TO</u>						
S: 30 T: 2 R: 9E PAWNEE LOWER BIG BLUE NRD	PLUM CREEK RESERVOIR 3-2	ST	16.10AF	01/15/1969	A 11614	
S: 32 T: 2 R: 9E PAWNEE LOWER BIG BLUE NRD	PLUM CREEK RESERVOIR 3-C	ST	160.80AF	12/11/1968	A 11596	
S: 30 T: 2 R: 9E PAWNEE LOWER BIG BLUE NRD	PLUM CREEK RESERVOIR 3-1	ST	30.32AF	06/30/1965	A 10649	
S: 31 T: 2 R: 9E PAWNEE LOWER BIG BLUE NRD	PLUM CREEK RESERVOIR 3-B	ST	8.41AF	06/30/1965	A 10648	
S: 25 T: 2 R: 8E GAGE LOWER BIG BLUE NRD	PLUM CREEK RESERVOIR 3-G	ST	48.60AF	12/11/1968	A 11595	
S: 25 T: 2 R: 8E GAGE LOWER BIG BLUE NRD	PLUM CREEK RESERVOIR 3-H	ST	31.40AF	07/10/1967	A 11195	
<u>PLUM CREEK</u>						
S: 1 T: 1 R: 8E GAGE ALLEN R ACTON	PUMP	IR	2.04	02/08/1957	A 9177	
<u>PLUM CREEK TRIB. TO</u>						
S: 6 T: 1 R: 9E PAWNEE LOWER BIG BLUE NRD	PLUM CREEK RESERVOIR 3-A	ST	73.10AF	06/12/1970	A 11971	
S: 1 T: 1 R: 8E GAGE LOWER BIG BLUE NRD	PLUM CREEK RESERVOIR 2-C	ST	52.50AF	03/28/1972	A 12565	
S: 2 T: 1 R: 8E GAGE LOWER BIG BLUE NRD	PLUM CREEK RESERVOIR 2-B	ST	181.81AF	09/20/1965	A 10693	
<u>PLUM CREEK RESERVOIR 2-B</u>						
S: 2 T: 1 R: 8E GAGE LOWER BIG BLUE NRD	PLANTENGA PUMP	SO		02/25/1976	A 14057	
<u>PLUM CREEK TRIB. TO</u>						
S: 11 T: 1 R: 8E GAGE LOWER BIG BLUE NRD	PLUM CREEK RESERVOIR 2-A	ST	89.90AF	06/12/1970	A 11972	
<u>PLUM CREEK</u>						
S: 10 T: 1 R: 8E GAGE NORMAN L HUSA	PUMP	IR	1.20	07/02/1976	A 14299	
<u>PLUM CREEK TRIB. TO</u>						
S: 9 T: 1 R: 8E GAGE LOWER BIG BLUE NRD	PLUM CREEK RESERVOIR 2-1	ST	12.77AF	09/20/1965	A 10692	
S: 17 T: 1 R: 8E GAGE LOWER BIG BLUE NRD	PLUM CREEK RESERVOIR 2-D	ST	18.80AF	07/06/1967	A 11192	
S: 17 T: 1 R: 8E GAGE LOWER BIG BLUE NRD	PLUM CREEK RESERVOIR 2-E	ST	44.00AF	07/10/1967	A 11194	
<u>PLUM CREEK</u>						
S: 17 T: 1 R: 8E GAGE ERNEST D & RUTH H HROCH	PUMP	IR	2.44	08/19/1974	A 13156	
S: 20 T: 1 R: 8E GAGE ANNA WALLENBERG	PUMP	IR	1.13	07/27/1977	A 15054	

SURFACE WATER RIGHTS DATA  
CLAIMS, APPLICATIONS, AND APPROPRIATIONS IN DOWNSTREAM ORDER  
DIVISION NO. 1D

SOURCE LOCATION APPROPRIATOR	CARRIER GAGE	USE	GRANT IN CFS/AF	DATE OF PRIORITY	DOCKET/ APP. NUMBER	ANNOA. FT. NT.
<u>BLUE RIVER, BIG</u>						
S: 25 T: 1 R: 7E GAGE						
MABEL VETROVSKY WILER & SUP	PUMP	IR	2.20	07/09/1963	A 10214	
<u>BLUE RIVER, BIG, TRIB. TO</u>	PUMP	IR	1.43	02/25/1976	A 14054	
S: 26 T: 1 R: 7E GAGE						
HOWARD L WARFORD	WARFORD RESERVOIR	ST	153.00AF	12/03/1970	A 12124	
<u>BLUE RIVER, BIG</u>						
S: 26 T: 1 R: 7E GAGE						
ALLINGTON FARMS	PUMP	IR	.50	01/30/1948	A 4193	
S: 36 T: 1 R: 7E GAGE						
ALLINGTON FARMS	PUMP	IR	.06	03/04/1954	A 6026	
S: 35 T: 1 R: 7E GAGE						
NORBERT C WEYER	PUMP	IR	.84	04/26/1956	A 8517	
BLUE RIVER HAVEN, INC.	PUMP	IR	.78	02/21/1956	A 8369	
<u>MISSION CREEK, TRIB. TO</u>						
S: 23 T: 1 R: 9E PAWNEE						
LOWER BIG BLUE NRD	MISSION CREEK RES. 7-E	ST	92.10AF	08/03/1973	A 12917	
LOWER BIG BLUE NRD	MISSION CREEK RES. 7-F	ST	119.80AF	08/03/1973	A 12916	
S: 22 T: 1 R: 9E PAWNEE						
LOWER BIG BLUE NRD	MISSION CREEK RES. 7-C	ST	137.50AF	08/26/1974	A 13172	
S: 27 T: 1 R: 9E PAWNEE						
LOWER BIG BLUE NRD	MISSION CREEK RES. 7-B	ST	188.30AF	11/06/1974	A 13262	
S: 20 T: 1 R: 9E PAWNEE						
LOWER BIG BLUE NRD	MISSION CREEK RES. 6-A	ST	179.80AF	04/02/1976	A 14146	
<u>MISSION CREEK</u>						
S: 29 T: 1 R: 9E PAWNEE						
BARR FARMS	PUMP	IR	1.07	06/22/1987	A 16563	
<u>MISSION CREEK, TRIB. TO</u>						
S: 30 T: 1 R: 9E PAWNEE						
LOWER BIG BLUE NRD	MISSION CREEK RES. 6-B	ST	123.30AF	08/31/1976	A 14433	
S: 35 T: 1 R: 8E GAGE						
LOWER BIG BLUE NRD	MISSION CREEK RES. 3-A	ST	151.70AF	10/04/1976	A 14492	
<u>MISSION CREEK</u>						
S: 32 T: 1 R: 8E GAGE						
ALBERT BOYER	PUMP	IR	.51	01/18/1972	A 12484	
S: 31 T: 1 R: 8E GAGE						
HAROLD E SCHNIEDER	PUMPS	IR	1.24	02/13/1976	A 14030	
EMMA WEYER ET AL	PUMP	IR	.61	07/27/1977	A 15053	
<u>BLUE RIVER, BIG, TRIB. TO</u>						
S: 28 T: 1 R: 6E GAGE						
MICHAEL VITOSH	VITOSH RESERVOIR	ST	47.60AF	01/17/1978	A 15165	

See "Use" definitions and footnotes on pages 115 and 116

SURFACE WATER RIGHTS DATA  
CLAIMS, APPLICATIONS, AND APPROPRIATIONS IN DOWNSTREAM ORDER  
DIVISION NO. 1D

SOURCE LOCATION APPROPRIATOR	CARRIER GAGE	USE	GRANT IN CFS/AF	DATE OF PRIORITY	DOCKET/ APP. NUMBER	ANNOA. FT. NT.
VITOSH RESERVOIR S: 28 T: 1 R: 6E GAGE MICHAEL VITOSH	PUMP	SO		01/17/1978	A 15166	

SURFACE WATER RIGHTS DATA  
CLAIMS, APPLICATIONS, AND APPROPRIATIONS IN DOWNSTREAM ORDER  
DIVISION NO. 1E

SOURCE LOCATION APPROPRIATOR	CARRIER GAGE	USE	GRANT IN CFS/AF	DATE OF PRIORITY	DOCKET/ APP. NUMBER	ANNO. FT. NT.
<u>LODGEPOLE CREEK</u>						
S: 12 T: 14 R: 59W KIMBALL						
GROSS-WILKINSON RANCH CO	TRACY CANAL	IR	.57	09/21/1987	A 870	
GROSS-WILKINSON RANCH CO	HOOVER CANAL	IR	1.43	09/04/1889	D 353	
<u>LODGEPOLE CREEK, TRIB. TO</u>						
S: 23 T: 15 R: 58W KIMBALL						
SOUTH PLATTE MRD	BUSHNELL WEST CAT RES.	ST	20.13AF	07/18/1986	A 16508	
<u>LODGEPOLE CREEK</u>						
S: 31 T: 15 R: 57W KIMBALL						
ALAN ADAMSON	PUMP	IR	.90	08/27/1973	A 12931	
S: 33 T: 15 R: 57W KIMBALL						
ALAN ADAMSON	PUMP	IR	.55	02/03/1975	A 13381	#
	LODGEPOLE CREEK AT TOMICH RANCH					
S: 36 T: 15 R: 57W KIMBALL						
SOUTH PLATTE MRD	OLIVER RESERVOIR	ST	2678.00AF	07/17/1979	A 15524	#
	LODGEPOLE CREEK BELOW OLIVER RESERVOIR					
GENE SHAVER (TERRESTRIAL)	RUTTNER (NEW) CANAL	IR	.33	06/04/1889	D 350 R P-NONE	
S: 31 T: 15 R: 56W KIMBALL						
GENE SHAVER (TERRESTRIAL)	RUTTNER (OLD) CANAL	IR	.81	06/04/1889	D 350	
S: 33 T: 15 R: 56W KIMBALL						
MARY L QUINN	FORSLING-KINNEY CANAL	IR	1.07	07/25/1983	A 718	K
MARY L QUINN	PUMP	IR	1.31	04/09/1907	A 857 R P-387	
S: 34 T: 15 R: 56W KIMBALL						
FERGUSON & SON, INC	PUMP	IR	1.09	12/31/1884	D 348 R P-368	
FERGUSON & SON, INC	PUMP	IR	1.69	12/31/1884	D 348 R P-413A	
FERGUSON & SON, INC	PUMP	IR	1.80	05/14/1889	D 345 R P-367	
<u>LODGEPOLE CREEK, TRIB. TO</u>						
S: 35 T: 16 R: 58W KIMBALL						
LELAND V NELSON	NELSON RESERVOIR	ST	17.80AF	08/20/1970	A 12862	
<u>LODGEPOLE CREEK</u>						
S: 26 T: 15 R: 56W KIMBALL						
VOWERS & BURBACK	HURLEY-LILLY-POLLY CANAL	IR	2.57	10/01/1891	D 354	
VOWERS & BURBACK	HURLEY-LILLY-POLLY CANAL	IR	.96	03/12/1951	A 4818	
S: 30 T: 15 R: 55W KIMBALL						
HENRY STAHLA ET AL	BICKEL CANAL	IR	.18	12/31/1876	D 347	
HENRY STAHLA	PUMP	IR	.63	08/03/1903	A 719 R P-390	K
VOWERS & BURBACK	ATKINS-POLLY CANAL	IR	.79	05/06/1889	D 342	
VOWERS & BURBACK	ATKINS-POLLY CANAL	IR	.43	05/06/1889	D 344	
VOWERS & BURBACK	ATKINS-POLLY CANAL	IR	.11	04/15/1908	A 897 R P-174	
VOWERS & BURBACK	ATKINS-POLLY CANAL	IR	.71	11/18/1949	A 4531	
HENRY STAHLA ET AL	PUMP	IR	.13	12/31/1876	D 347 R P-389	
<u>LODGEPOLE CREEK, TRIB. TO</u>						
S: 32 T: 15 R: 55W KIMBALL						
CITY OF KIMBALL	JANICEK RESERVOIR	ST	62.00AF	02/10/1955	A 7099	

SURFACE WATER RIGHTS DATA  
CLAIMS, APPLICATIONS, AND APPROPRIATIONS IN DOWNSTREAM ORDER  
DIVISION NO. 1E

SOURCE LOCATION APPROPRIATOR	CARRIER GAGE	USE	GRANT IN CFS/AF	DATE OF PRIORITY	DOCKET/ APP. NUMBER	ANNOA. FT. NT.
<u>LODGEPOLE CREEK</u>						
S: 29 T: 15 R: 55W KIMBALL VONERS & BURBACK	OWASCO CANAL	IR	1.20	12/31/1876	D 347 R P-120	
S: 22 T: 15 R: 55W KIMBALL WALTER RODMAN TRUST	BENNETT CANAL	IR	.22	10/02/1902	A 691	K
S: 23 T: 15 R: 55W KIMBALL RICHARD J SCOTT	MCINTOSH CANAL	IR	1.53	04/16/1886	D 351 R P-166	K
S: 30 T: 15 R: 54W KIMBALL RICHARD J SCOTT	CIRCLE ARROW CANAL	IR	3.71	07/01/1882	D 346 R P-167	
S: 29 T: 15 R: 54W KIMBALL RICHARD J SCOTT	BENNETT CANAL NO. 3	IR	1.00	02/17/1909	A 934	
<u>LODGEPOLE CREEK, TRIB. TO</u>						
S: 33 T: 15 R: 54W KIMBALL PETERSON GROUP	PETERSON GROUP RESERVOIR	ST	50.20AF	11/16/1966	A 10979	
S: 29 T: 15 R: 53W KIMBALL ART KENTON	KENTON RESERVOIR	ST	44.20AF	03/13/1967	A 11070	
S: 27 T: 15 R: 53W KIMBALL VERNER E JOHNSON	JOHNSON RESERVOIR	ST	62.90AF	01/16/1973	A 12791	
S: 3 T: 15 R: 53W KIMBALL DEWEY BROTHERS	DEWEY BROTHERS RESERVOIR	ST	47.60AF	09/12/1979	A 15590	
<u>LODGEPOLE CREEK</u>						
S: 3 T: 14 R: 52W CHEYENNE MAX & BERNIDEAN E WILKIE	ADAMS CANAL	IR	.57	07/01/1891	D 371	K
S: 7 T: 14 R: 51W CHEYENNE CLIFFORD P THURSTON	CHRISTENSEN CANAL	IR	.57	04/15/1893	D 366	
S: 10 T: 14 R: 51W CHEYENNE RANDY SUTTON	CHRISTENSEN CANAL	IR	.43	04/15/1893	D 367	
	PUMP	IR	.69	07/24/1985	A 16434	
<u>LODGEPOLE CREEK, TRIB. TO</u>						
S: 36 T: 15 R: 52W CHEYENNE CLIFFORD HERBOLDSHEIMER	HERBOLDSHEIMER RESERVOIR	ST	45.00AF	05/28/1968	A 11433	
S: 32 T: 15 R: 51W CHEYENNE WESLEY & DORIS STEVENS	NELSON POND	ST	88.60AF	09/21/1966	A 10956	
<u>LODGEPOLE CREEK</u>						
S: 20 T: 14 R: 50W CHEYENNE WAYNE E WILLIAMS	RUNGE CANAL NO. 1	IR	1.71	04/15/1880	D 339	
WAYNE E WILLIAMS	RUNGE CANAL NO. 2	IR	.50	04/15/1882	D 338	
WAYNE E WILLIAMS	PUMP	IR	.33	06/25/1940	A 3191	
WAYNE E WILLIAMS	RUNGE CANAL NO. 1	IR	.48	01/08/1941	A 3363	
WAYNE E WILLIAMS	PUMP	IR	.64	01/08/1941	A 3363 R P-242	
<u>SAND DRAW, TRIB. TO</u>						
S: 33 T: 14 R: 54W KIMBALL HOWARD MADDEN	HOWARD MADDEN RESERVOIR	ST	39.40AF	06/07/1977	A 14973	



SURFACE WATER RIGHTS DATA  
CLAIMS, APPLICATIONS, AND APPROPRIATIONS IN DOWNSTREAM ORDER  
DIVISION NO. 1E

SOURCE LOCATION APPROPRIATOR	CARRIER GAGE	USE	GRANT IN CFS/AF	DATE OF PRIORITY	DOCKET/ APP. NUMBER	ANNOA. FT. NT.
<u>LOGGEPOL CREEK, TRIB. TO</u>						
S: 7 T: 13 R: 49W CHEYENNE CITY OF SIDNEY	VERDE RESERVOIR	ST	19.48AF	03/06/1972	A 12530	
<u>LOGGEPOL CREEK</u>						
S: 35 T: 14 R: 49W CHEYENNE PEETZ LAND & CATTLE COMPANY, INC	BORDWELL CANAL	IR	1.43	08/01/1888	D 303	
S: 32 T: 14 R: 48W CHEYENNE PEETZ LAND & CATTLE COMPANY, INC	BORDWELL CANAL	IR	.86	04/27/1889	D 302	
RICHARD V BORCHERT	KRUEGER CANAL NO. 3	IR	1.14	05/01/1885	D 323	
RICHARD V BORCHERT	KRUEGER CANAL NO. 2	IR	2.29	10/10/1886	D 324	
S: 29 T: 14 R: 48W CHEYENNE RICHARD V BORCHERT	KRUEGER CANAL NO. 1	IR	3.00	06/26/1889	D 325	
S: 36 T: 14 R: 48W CHEYENNE H H MISEGADIS & SONS	PUMP	IR	2.76	12/31/1956	A 9873	
S: 31 T: 14 R: 47W CHEYENNE CLINTON & VELMA A GADE	HOWARD CANAL	IR	.86	04/10/1885	D 336	
S: 29 T: 14 R: 47W CHEYENNE DAN D & FIRTH E (JR) BOOTH	BOOTH CANAL	IR	4.29	05/31/1883	D 309	
DAN D & FIRTH E (JR) BOOTH	BOOTH CANAL	IR		05/31/1883	D 310	D-309
S: 28 T: 14 R: 47W CHEYENNE DONALD & CYNTHIA SHARMAN	PUMP NO. 3	IR	.19	04/10/1945	A 3825	
S: 33 T: 14 R: 47W CHEYENNE DICKINSON ESTATE ET AL	DICKINSON CANAL NO. 2	IR	2.29	05/10/1896	D 967	
S: 28 T: 14 R: 47W CHEYENNE DONALD & CYNTHIA SHARMAN	TOBIN CANAL	IR	.83	07/31/1888	D 330	
DONALD & CYNTHIA SHARMAN	PUMP	IR	1.10	07/31/1888	D 330 R	P-258&287
DONALD & CYNTHIA SHARMAN	PUMP	IR	.36	07/31/1888	D 330 R	P-263
S: 26 T: 14 R: 47W CHEYENNE ROBERT J & BERNARD F DAILEY	DICKINSON CANAL NO. 1	IR	1.14	01/01/1885	D 969	
S: 36 T: 14 R: 47W CHEYENNE DANIEL D & LINDA MARKEL	LIBBY CANAL	IR	2.00	12/31/1884	D 312	
S: 31 T: 14 R: 46W CHEYENNE IRVING T OBERFELDER	OBERFELDER CANAL NO. 2	IR	.43	06/10/1889	D 333	
IRVING T OBERFELDER	OBERFELDER CANAL NO. 3	IR	2.00	12/30/1893	D 306	
<u>SPRING CREEK</u>						
S: 31 T: 14 R: 46W CHEYENNE IRVING T OBERFELDER	OBERFELDER CANAL NO. 1	IR	2.29	05/29/1889	D 307	
<u>LOGGEPOL CREEK</u>						
S: 33 T: 14 R: 46W DEUEL CARLSON RANCH COMPANY	PERSINGER CANAL	IR	4.57	06/25/1889	D 297	
S: 4 T: 13 R: 46W DEUEL CARLSON RANCH COMPANY	BULLOCK CANAL	IR	.57	02/16/1898	A 437	
S: 21 T: 13 R: 45W DEUEL CLINTON E & CLAYTON D MCAULIFFE	MCAULIFFE CANAL	IR	1.12	12/31/1884	D 814	K

SURFACE WATER RIGHTS DATA  
CLAIMS, APPLICATIONS, AND APPROPRIATIONS IN DOWNSTREAM ORDER  
DIVISION NO. 1E

SOURCE LOCATION APPROPRIATOR	CARRIER GAGE	USE	GRANT IN CFS/AF	DATE OF PRIORITY	DOCKET/ APP. NUMBER	ANNOA. FT. NT.
<u>LODGEPOLE CREEK</u>						
S: 22 T: 13 R: 45W DEUEL FRED R SUDMAN	PUMP	IR	.14	04/05/1917	A 1483 R P-345	K
S: 26 T: 13 R: 45W DEUEL MAUDE NEUMANN ET AL	NEUMANN CANAL	IR	.16	04/17/1901	A 611	
S: 25 T: 13 R: 45W DEUEL MAUDE NEUMANN ET AL	PUMPS	IR	1.13	04/17/1901	A 611 R P-316	
S: 26 T: 13 R: 45W DEUEL MAUDE NEUMANN ET AL	PUMPS	IR	1.03	01/05/1916	A 1445 R P-317	
S: 36 T: 13 R: 45W DEUEL LEONARD & MARY L JANKOVSKY	SODERQUIST CANAL	IR	.31	06/29/1915	A 1420	K
S: 2 T: 12 R: 45W DEUEL LEONARD & MARY L JANKOVSKY	PUMPS	IR	2.00	10/22/1912	A 1237 R P-327	
S: 1 T: 12 R: 45W DEUEL RABE RANCH CO	NASLAND CANAL	IR	.90	04/16/1902	A 661	

SURFACE WATER RIGHTS DATA  
CLAIMS, APPLICATIONS, AND APPROPRIATIONS IN DOWNSTREAM ORDER  
DIVISION NO. 1F

SOURCE LOCATION APPROPRIATOR	CARRIER GAGE	USE	GRANT IN CFS/AF	DATE OF PRIORITY	DOCKET/ APP. NUMBER	ANNOA. FT. NT.
<u>ROCK CREEK</u> S: 24 T: 11 R: 13E CASS BEAVER LAKE ASSOCIATION	ROCK CREEK SILT RESERVOIR	ST	61.34AF	08/14/1995	A 17480	
<u>ROCK CREEK, TRIB. TO</u> S: 12 T: 11 R: 13E CASS LOWER PLATTE SOUTH NRD	RESERVOIR NO. 2	ST	26.20AF	07/22/1994	A 17386	
<u>ROCK CREEK</u> S: 17 T: 11 R: 14E CASS BEAVER LAKE ASSOCIATION BEAVER LAKE ASSOCIATION	BEAVER LAKE RESERVOIR PUMP	ST DO	8520.00AF 6.00	12/13/1971 03/04/1991	A 12456 A 17050	
<u>BEAVER LAKE</u> S: 17 T: 11 R: 14E CASS BEAVER LAKE ASSOCIATION	PUMP	SD	5000.00AF	03/04/1991	A 17051	
<u>ROCK CREEK</u> S: 17 T: 11 R: 14E CASS LAKRIDGE CORP.	PUMP	IR		12/20/1996	A 17553	*
<u>MISSOURI RIVER, TRIB. TO</u> S: 28 T: 11 R: 14E CASS LOWER PLATTE SOUTH NRD	MANEMAN/HAVEMAN RESERVOIR	ST	57.63AF	09/08/1995	A 17487	
<u>BAKE CREEK, TRIB. TO</u> S: 30 T: 11 R: 14E CASS ERNEST ELLIOTT	ELLIOTT RESERVOIR	ST	11.00AF	03/22/1976	A 14113	
<u>BAKES CREEK</u> S: 36 T: 11 R: 13E CASS LOWER PLATTE SOUTH NRD	BAKES CREEK RESERVOIR 1	ST	99.50AF	09/27/1983	A 16244	
<u>ERVINE CREEK</u> S: 18 T: 10 R: 14E CASS PAUL & RUTH APPLGATE	PUMPS	IR	.02	09/23/1953	A 5596	K
S: 17 T: 10 R: 14E CASS CASS COUNTY SID #1	LAKE WA CON DA	ST	99.00AF	04/17/1992	A 17174	
CASS COUNTY SID #1	WA CON DA PIPE	ML	1.11	04/17/1992	A 17175	
CASS COUNTY SID #1	LAKE WA CON DA	SS	701.00AF	07/27/1992	A 17211	O
<u>WEEPING WATER CREEK</u> S: 5 T: 10 R: 10E CASS HOWARD VOGT	PUMP	IR	3.23	03/10/1981	A 15782	
<u>WEEPING WATER CREEK, TRIB. TO</u> S: 18 T: 10 R: 10E CASS LOWER PLATTE SOUTH NRD	RESERVOIR 7C	ST	132.70AF	12/22/1995	A 17499	
<u>WEEPING WATER CREEK</u> S: 9 T: 10 R: 10E CASS VINCENT E & THERESA H SEIKER	PUMP	IR	.57	07/26/1974	A 13104	

See "Use" definitions and footnotes on pages 115 and 116

SURFACE WATER RIGHTS DATA  
CLAIMS, APPLICATIONS, AND APPROPRIATIONS IN DOWNSTREAM ORDER  
DIVISION NO. 1F

SOURCE LOCATION APPROPRIATOR	CARRIER GAGE	USE	GRANT IN CFS/AF	DATE OF PRIORITY	DOCKET/ APP. NUMBER	ANNOA. FT. NT.
<u>STOVE CREEK, TRIB. TO</u> S: 20 T: 10 R: 10E CASS LOWER PLATTE SOUTH MRD	RESERVOIR 21A	ST	71.50	12/22/1995	A 17500	
<u>WEEPING WATER CREEK</u> S: 2 T: 10 R: 10E CASS EARL & TONI KUNZ	PUMP	IR	1.57	08/20/1975	A 13751	
<u>BEAVER CREEK</u> S: 29 T: 11 R: 10E CASS LOWER PLATTE SOUTH MRD	RESERVOIR 6G	ST	63.10AF	11/22/1995	A 17496	
<u>BEAVER CREEK, TRIB. TO</u> S: 33 T: 11 R: 10E CASS LOWER PLATTE SOUTH MRD	RUETER RESERVOIR	ST	11.60AF	05/17/1996	A 17519	
<u>WEEPING WATER CREEK, TRIB. TO</u> S: 26 T: 11 R: 10E CASS LOWER PLATTE SOUTH MRD	RESERVOIR 6B	ST	22.20AF	11/22/1995	A 17495	
S: 12 T: 10 R: 10E CASS LOWER PLATTE SOUTH MRD	RESERVOIR 12BA	ST	13.20AF	04/23/1992	A 17180	
S: 1 T: 10 R: 10E CASS LOWER PLATTE SOUTH MRD	RESERVOIR 5H	ST	66.20AF	07/18/1991	A 17091	
<u>RESERVOIR 5H</u> S: 1 T: 10 R: 10E CASS RUSSELL E DORR	PUMP	SO	33.70AF	07/07/1992	A 17205	
<u>WEEPING WATER CREEK, TRIB. TO</u> S: 6 T: 10 R: 11E CASS LOWER PLATTE SOUTH MRD	RESERVOIR 5K	ST	90.90AF	07/18/1991	A 17092	
<u>WEEPING WATER CREEK</u> S: 32 T: 11 R: 11E CASS CONSTRUCTORS, INC KERFORD LIMESTONE COMPANY KERFORD LIMESTONE COMPANY ET AL	PUMP PUMP PUMP	MF IR IR	.89 5.50 4.56	05/05/1994 07/26/1974 04/23/1976	A 17368 A 13103 A 14193	
<u>WEEPING WATER CREEK, TRIB. TO</u> S: 5 T: 10 R: 11E CASS LOWER PLATTE SOUTH MRD	RESERVOIR 4F	ST	62.60AF	08/06/1991	A 17100	
S: 9 T: 10 R: 11E CASS STEPHEN M DAVIS ESTATE STEPHEN M DAVIS ESTATE	DAVIS RESERVOIR PUMP	ST IR	16.00AF 2.00	10/27/1976 02/06/1976	A 14522 A 13998	
<u>DAVIS RESERVOIR</u> S: 9 T: 10 R: 11E CASS STEPHEN M DAVIS ESTATE	PUMP	SI	16.00	10/27/1976	A 14523	A-13998 K
<u>WEEPING WATER CREEK, TRIB. TO</u> S: 9 T: 10 R: 11E CASS LOWER PLATTE SOUTH MRD	RESERVOIR 4J	ST	165.00AF	03/06/1992	A 17160	
S: 4 T: 10 R: 11E CASS STEPHEN M DAVIS ESTATE	PUMP	IR	1.24	05/28/1976	A 14242	

SURFACE WATER RIGHTS DATA  
CLAIMS, APPLICATIONS, AND APPROPRIATIONS IN DOWNSTREAM ORDER  
DIVISION NO. 1F

SOURCE LOCATION APPROPRIATOR	CARRIER GAGE	USE	GRANT IN CFS/AF	DATE OF PRIORITY	DOCKET/ APP. NUMBER	ANNO. FT. NT.
<u>WEeping WATER CREEK, TRIB. TO</u> S: 27 T: 11 R: 11E CASS LOWER PLATTE SOUTH NRD	RESERVOIR 19C	ST	2.00AF	03/30/1994	A 17363	
<u>DAVIS RESERVOIR</u> S: 4 T: 10 R: 11E CASS STEPHEN M DAVIS ESTATE	PUMP	SI		10/27/1976	A 14523	A-14242
<u>WEeping WATER CREEK, TRIB. TO</u> S: 34 T: 11 R: 11E CASS KERFORD LIMESTONE COMPANY	PUMP	MF	2.00	08/08/1966	A 10920	
<u>WEeping WATER CREEK</u> S: 2 T: 10 R: 11E CASS CITY OF WEeping WATER	CITY SUPPLY CANAL	DO	2.00	06/20/1955	A 7712	
<u>CEDAR CREEK, SOUTH</u> S: 25 T: 11 R: 11E CASS DAVIS TRUST	PUMP	IR	2.38	06/04/1976	A 14257	
<u>DAVIS TRUST RESERVOIR</u> S: 36 T: 11 R: 11E CASS FRANK DAVIS TRUST	DAVIS TRUST RESERVOIR	ST	11.10AF	02/14/1977	A 14703	
<u>DAVIS TRUST RESERVOIR</u> S: 25 T: 11 R: 11E CASS FRANK DAVIS TRUST	PUMP	SI		05/16/1977	A 14947	A-14257
<u>CEDAR CREEK, SOUTH</u> S: 31 T: 11 R: 12E CASS KENNETH AHRENS	PUMP	IR	3.06	03/12/1981	A 15789	
<u>CEDAR CREEK, SOUTH, TRIB. TO</u> S: 30 T: 11 R: 12E CASS LOWER PLATTE SOUTH NRD	RESERVOIR 17L	ST	1.80AF	03/30/1994	A 17362	
<u>AHRENS RESERVOIR</u> S: 28 T: 11 R: 12E CASS KENNETH AHRENS	AHRENS RESERVOIR	ST	9.35AF	10/06/1976	A 14499	
<u>AHRENS RESERVOIR</u> S: 28 T: 11 R: 12E CASS KENNETH AHRENS	PUMP	SO		01/05/1977	A 14629	
<u>CEDAR CREEK, SOUTH, TRIB. TO</u> S: 28 T: 11 R: 12E CASS LOWER PLATTE SOUTH NRD	RESERVOIR 17D	ST	96.60AF	09/02/1994	A 17393	
<u>WEeping WATER CREEK</u> S: 4 T: 10 R: 12E CASS EARL & MARTHA MURDOCH	PUMP	IR	3.67	07/21/1975	A 13665	
<u>WEeping WATER CREEK, TRIB. TO</u> S: 33 T: 11 R: 12E CASS LOWER PLATTE SOUTH NRD	RESERVOIR 15I	ST	18.10AF	09/02/1994	A 17392	
<u>WEeping WATER CREEK</u> S: 13 T: 10 R: 12E CASS LEE ROY AHRENS	PUMP	IR	2.89	08/06/1974	A 13135	
LEE ROY AHRENS	PUMP	IR	2.51	08/06/1976	A 14379	

See "Use" definitions and footnotes on pages 115 and 116

SURFACE WATER RIGHTS DATA  
CLAIMS, APPLICATIONS, AND APPROPRIATIONS IN DOWNSTREAM ORDER  
DIVISION NO. 1F

SOURCE LOCATION APPROPRIATOR	CARRIER GAGE	USE	GRANT IN CFS/AF	DATE OF PRIORITY	DOCKET/ APP. NUMBER	ANNOA. FT. NT.
<u>WEeping WATER CREEK</u>						
S: 13 T: 10 R: 12E CASS LEE ROY AHRENS	PUMP	IR	2.06	03/31/1975	A 13511	
<u>WEeping WATER CREEK, TRIB. TO</u>						
S: 24 T: 10 R: 12E CASS LOWER PLATTE SOUTH NRD	RESERVOIR NO 21	ST	29.50AF	09/02/1994	A 17391	
S: 25 T: 11 R: 12E CASS CECIL G & CAROLYN M MURDOCH	PUMP	IR	3.57	09/15/1976	A 14464	
S: 6 T: 10 R: 13E CASS TESSIE MURDOCH ET AL	PUMP	IR	2.95	03/18/1976	A 14104	
S: 22 T: 11 R: 12E CASS WILLIAM W & BARBARA A JAMESON	PUMP	IR	.86	03/26/1975	A 13496	
WILLIAM W & BARBARA A JAMESON	JAMESON RESERVOIR	ST	22.20AF	07/28/1975	A 13690	
BETTY PHILPOT	PUMP	IR	1.06	03/26/1975	A 13497	
S: 23 T: 11 R: 12E CASS BETTY PHILPOT	PUMP	IR	1.82	03/26/1975	A 13498	
S: 29 T: 11 R: 13E CASS LOWER PLATTE SOUTH NRD	RESERVOIR 15G	ST	81.20AF	08/01/1991	A 17099	
S: 28 T: 11 R: 13E CASS STUART T & LAVERA Y SCHLICHTEMEIER	SCHLICHTEMEIER RES. NO. 1	ST	20.80AF	07/01/1975	A 13641	
S: 33 T: 11 R: 13E CASS STUART T & LAVERA Y SCHLICHTEMEIER	PUMP	IR	4.89	07/16/1974	A 13079	
<u>SCHLICHTEMEIER RESERVOIR NO. 1</u>						
S: 28 T: 11 R: 13E CASS STUART T & LAVERA Y SCHLICHTEMEIER	PUMP	SI		07/01/1975	A 13642	A-13079
<u>WEeping WATER CREEK, TRIB. TO</u>						
S: 32 T: 11 R: 13E CASS ROBERT & HELEN SCHLICHTEMEIER	PUMP	IR	.54	07/29/1974	A 13109	
ROBERT & HELEN SCHLICHTEMEIER	PUMP	IR	.67	04/18/1977	A 14912	
LOWER PLATTE SOUTH NRD	RESERVOIR 15B	ST	36.00AF	08/01/1991	A 17098	
<u>RESERVOIR 15B</u>						
S: 32 T: 11 R: 13E CASS LORI B AND JEROME A DWORAK	PUMP	SO	30.70AF	07/07/1992	A 17206	
<u>WEeping WATER CREEK, TRIB. TO</u>						
S: 31 T: 11 R: 13E CASS CECIL MURDOCH	PUMP	IR	1.59	03/18/1976	A 14105	
S: 12 T: 10 R: 12E CASS JOHN & MAXINE L KNABE	PUMP	IR	3.10	06/24/1976	A 14286	
S: 17 T: 10 R: 13E CASS LOWER PLATTE SOUTH NRD	RESERVOIR 2A	ST	43.20AF	09/02/1994	A 17390	
<u>WEeping WATER CREEK</u>						
S: 21 T: 10 R: 13E CASS LEE ROY AHRENS	PUMP	IR	2.10	08/06/1974	A 13134	
LEE ROY AHRENS	PUMP	IR	.91	02/12/1976	A 14017	

SURFACE WATER RIGHTS DATA  
CLAIMS, APPLICATIONS, AND APPROPRIATIONS IN DOWNSTREAM ORDER  
DIVISION NO. 1F

SOURCE LOCATION APPROPRIATOR	CARRIER GAGE	USE	GRANT IN CFS/AF	DATE OF PRIORITY	DOCKET/ APP. NUMBER	ANNO. FT. NT.
<u>WEEPING WATER CREEK, TRIB. TO</u>						
S: 33 T: 11 R: 13E CASS						
ROBERT & HELEN SCHLICHTEMEIER	PUMP	IR	1.17	07/29/1974	A 13108	K
ROBERT & HELEN SCHLICHTEMEIER	PUMP	IR	1.94	04/18/1977	A 14911	
ROBERT & HELEN SCHLICHTEMEIER	SCHLICHTEMEIER RES.	ST	28.20AF	04/05/1977	A 14884	
<u>S: 4 T: 10 R: 13E CASS</u>						
STUART T & LAVERA Y SCHLICHTEMEIER	SCHLICHTEMEIER RES. NO. 2	ST	1.42AF	12/09/1975	A 13901	
STUART T & LAVERA Y SCHLICHTEMEIER	SCHLICHTEMEIER RES. NO. 2	SS	4.40AF	01/20/1977	A 14650	A-13901 A
STUART T & LAVERA Y SCHLICHTEMEIER	PUMP	IR	1.43	07/16/1974	A 13080	
<u>SCHLICHTEMEIER RESERVOIR NO. 2</u>						
S: 4 T: 10 R: 13E CASS						
STUART T & LAVERA Y SCHLICHTEMEIER	PUMP	SI		12/09/1975	A 13902	A-13080
<u>WEEPING WATER CREEK</u>						
S: 22 T: 10 R: 13E CASS						
CLYDE L COOK	PUMP	IR	.99	01/21/1969	A 11622	
<u>WEEPING WATER CREEK, SOUTH BRANCH</u>						
S: 27 T: 10 R: 11E CASS						
T M & FAITH DAVIES	PUMP	IR	1.08	06/04/1976	A 14256	
DAVID & MARY LOU BAXTER	PUMP	IR	2.26	05/12/1976	A 14221	
<u>WEEPING WATER CREEK, SOUTH BRANCH, TRIB. TO</u>						
S: 30 T: 10 R: 12E CASS						
STERLING BAIER	PUMP	DO	.01	04/21/1989	A 16780	
<u>WEEPING WATER CREEK, SOUTH BRANCH</u>						
S: 31 T: 10 R: 12E CASS						
OTIS L BOND	PUMP	IR	2.12	08/26/1976	A 14426	
S: 33 T: 10 R: 12E CASS						
OTIS L BOND	PUMP	IR	1.80	08/26/1976	A 14427	
S: 28 T: 10 R: 12E CASS						
EDWARD A & LORETTA B LINHARDT	PUMP	IR	.35	08/06/1975	A 13718	
S: 33 T: 10 R: 12E CASS						
CARROL M & ANGELINE MEYER	PUMP	IR	1.00	07/23/1975	A 13676	K
<u>WEEPING WATER CREEK, SOUTH BRANCH, TRIB. TO</u>						
S: 27 T: 10 R: 12E CASS						
LOWER PLATTE SOUTH NRD	RUNGE RESERVOIR 2	ST	52.70AF	09/27/1983	A 16245	
<u>RUNGE RESERVOIR 2</u>						
S: 27 T: 10 R: 12E CASS						
LOWER PLATTE SOUTH NRD	PUMP	SO		06/04/1987	A 16557	K
<u>WEEPING WATER CREEK, SOUTH BRANCH, TRIB. TO</u>						
S: 26 T: 10 R: 12W CASS						
LOWER PLATTE SOUTH NRD	RESERVOIR 26CC-10-12	ST	23.10	12/22/1994	A 17425	
<u>WEEPING WATER CREEK, SOUTH BRANCH</u>						
S: 35 T: 10 R: 12E CASS						
HAVEMAN FARMS	PUMP	IR	3.03	07/28/1975	A 13693	

See "Use" definitions and footnotes on pages 115 and 116

SURFACE WATER RIGHTS DATA  
CLAIMS, APPLICATIONS, AND APPROPRIATIONS IN DOWNSTREAM ORDER  
DIVISION NO. 1F

SOURCE LOCATION APPROPRIATOR	CARRIER GAGE	USE	GRANT IN CFS/AF	DATE OF PRIORITY	DOCKET/ APP. NUMBER	ANNOA. FT. NT.
<u>FLOOD CREEK</u>						
S: 11 T: 9 R: 12E OTOE LOYD TERPSMA	PUMP	IR	3.30	01/30/1976	A 13979	
<u>WEEPING WATER CREEK, SOUTH BRANCH</u>						
S: 1 T: 9 R: 12E OTOE GERALD A & DONNA R THOMS	PUMP	IR	1.91	05/23/1975	A 13589	
S: 29 T: 10 R: 13E CASS DON AHRENS	PUMP	IR	1.23	01/08/1990	A 16910	
S: 28 T: 10 R: 13E CASS DELBERT & FAYE LINDSEY	PUMP	IR	1.09	07/12/1976	A 14320	
<u>SLOUGH CREEK, BIG</u>						
S: 16 T: 9 R: 13E OTOE HAROLD A JAMES	PUMP	IR	2.29	09/16/1975	A 13808	
HAROLD A JAMES	HAROLD JAMES RESERVOIR	ST	1.80AF	07/05/1977	A 15008	
<u>WEEPING WATER CREEK, SOUTH BRANCH</u>						
S: 22 T: 10 R: 13E CASS CLYDE L COOK	PUMP	IR	1.10	07/12/1968	A 11484	
<u>WEEPING WATER CREEK</u>						
S: 22 T: 10 R: 13E CASS CHENEY & SMITH	PUMP	IR	2.44	08/28/1975	A 13773	
<u>COAL CREEK</u>						
S: 14 T: 10 R: 13E CASS LEWIS ROGERS & SONS ROGERS FARMS	PUMP ROGERS RESERVOIR	IR SI	3.62 9.80AF	07/30/1976 01/04/1977	A 14365 A 14626	
<u>ROGERS RESERVOIR</u>						
S: 14 T: 10 R: 13E CASS ROGERS FARMS	PUMP	SI		01/04/1977	A 14627	A-14365 #
<u>WEEPING WATER CREEK</u>						
S: 35 T: 10 R: 13E CASS B & R CORPORATION	PUMP	IR	.57	11/27/1936	A 2664	
<u>WEEPING WATER CREEK, TRIB. TO</u>						
S: 12 T: 9 R: 13E OTOE OTOE COUNTY BOARD OF COMMISSIONERS	JOHNSON RESERVOIR	ST	31.00AF	11/21/1978	A 15365	
<u>WEEPING WATER CREEK</u>						
S: 6 T: 9 R: 14E OTOE JOHN WIRTH ET AL	PUMPS	IR	1.72	02/02/1955	A 7055	
<u>WALNUT CREEK</u>						
S: 36 T: 9 R: 13E OTOE WILLIAM H & ADELE OBERDIECK	PUMP	IR	.46	08/27/1936	A 2625	
WILLIAM H & ADELE OBERDIECK	PUMP	IR	.16	12/29/1955	A 8294	
S: 31 T: 9 R: 14E OTOE ALVIN POHLMAN	PUMP	IR	.63	09/06/1955	A 8059	#
<u>MISSOURI RIVER AT NEBRASKA CITY, NE</u>						



SURFACE WATER RIGHTS DATA  
CLAIMS, APPLICATIONS, AND APPROPRIATIONS IN DOWNSTREAM ORDER  
DIVISION NO. 1F

SOURCE LOCATION APPROPRIATOR	CARRIER GAGE	USE	GRANT IN CFS/AF	DATE OF PRIORITY	DOCKET/ APP. NUMBER	ANNO. FT. NT.
<u>NORTH TABLE CREEK</u>						
S: 5 T: 8 R: 14E OTOE HAMMOND FARMS INC	PUMP	IR		09/09/1996	A 17537	*
<u>TABLE CREEK, SOUTH</u>						
S: 23 T: 8 R: 13E OTOE HEYE FARMS, INC	PUMP	IR	2.86	05/13/1957	A 9495	
<u>TABLE CREEK, SOUTH TRIB. TO</u>						
S: 19 T: 8 R: 14E OTOE HENRY A STRATKER	PUMP	IR	1.13	03/08/1977	A 14781	
<u>FOUR MILE CREEK</u>						
S: 32 T: 8 R: 14E OTOE MARIE WIECKHORST	PUMP	IR	1.37	01/27/1978	A 15175	
S: 33 T: 8 R: 14E OTOE TIMOTHY D CROOK JR	PUMP	IR	.90	08/01/1956	A 8711	
<u>THREE MILE CREEK</u>						
S: 27 T: 8 R: 14E OTOE ALVIN L & HILDA SCHNITZER	PUMP	IR	.14	08/05/1975	A 13712	
<u>FOUR MILE CREEK</u>						
S: 27 T: 8 R: 14E OTOE ALVIN L & HILDA SCHNITZER	PUMP	IR	1.64	08/05/1975	A 13713	
<u>MISSOURI RIVER</u>						
S: 31 T: 8 R: 15E OTOE OMAHA PUBLIC POWER DISTRICT	NEBRASKA CITY POWER STATION	CO	699.64	05/30/1979	D 1082	
OMAHA PUBLIC POWER DISTRICT	NEBRASKA CITY POWER STATION	CO	35.65	05/30/1979	D 1099	
OMAHA PUBLIC POWER DISTRICT	NEBRASKA CITY POWER STATION	CO		08/28/1996	A 17534	*
S: 19 T: 7 R: 15E OTOE CAMPBELL & GLOCKEL	PUMP	IR	.81	07/02/1977	D 1067	
S: 30 T: 7 R: 15E OTOE EQUITABLE LIFE ASSURANCE SOCIETY OF THE U S	PUMP	IR	2.84	07/06/1974	D 1078	
<u>CAMP CREEK, TRIB. TO</u>						
S: 10 T: 7 R: 14E OTOE STANLEY L JOHNSON	PUMP	IR	1.11	03/11/1977	A 14795	
S: 16 T: 7 R: 14E OTOE STANLEY L JOHNSON	PUMP	IR	1.04	03/11/1977	A 14794	
NEMAHIA NRD CAMP CREEK	BUFFALO CITY RES. NO. 1	ST	48.80AF	06/16/1977	A 14983	
S: 23 T: 7 R: 14E OTOE WRIGHT & ROBERT DAVIS	PUMP	IR	1.46	03/03/1967	A 11058	
WRIGHT & ROBERT DAVIS	PUMP	IR	1.71	08/17/1979	A 15558	

See "Use" definitions and footnotes on pages 115 and 116

SURFACE WATER RIGHTS DATA  
CLAIMS, APPLICATIONS, AND APPROPRIATIONS IN DOWNSTREAM ORDER  
DIVISION NO. 1F

SOURCE LOCATION APPROPRIATOR	CARRIER GAGE	USE	GRANT IN CFS/AF	DATE OF PRIORITY	DOCKET/ APP. NUMBER	ANNO. FT. NT.
<u>CAMP CREEK, SOUTH BRANCH</u>						
S: 26 T: 7 R: 14E OTOE TIMOTHY D CROOK SR	PUMP	IR	1.21	09/02/1958	A 9643	
<u>MISSOURI RIVER</u>						
S: 25 T: 6 R: 15E NEMAHA FLORENCE R MOREN	PUMP	IR	4.25	07/01/1971	D 1062	
S: 20 T: 5 R: 16E NEMAHA BROWNVILLE DEVELOPMENT CORP	PUMP	IR	.46	07/01/1980	D 1074	
S: 32 T: 5 R: 16E NEMAHA NEBRASKA PUBLIC POWER DISTRICT	COOPER NUCLEAR STATION	CO	1488.41	05/10/1972	D 1071	
S: 7 T: 4 R: 16E NEMAHA RICH ANDREW	PUMP	IR	12.47	02/28/1989	A 16749	
<u>HOOPER CREEK, TRIB. TO</u>						
S: 07 T: 09 R: 09E OTOE NEMAHA NRD	DAM SITE 17	ST	181.00AF	06/30/1995	A 17466	
<u>NEMAHA RIVER, LITTLE</u>						
S: 1 T: 8 R: 8E OTOE NEMAHA NRD	LITTL NEMAHA RIVER RESERVOIR NO. 26	ST	92.70AF	10/01/1996	A 17543	
S: 6 T: 8 R: 9E OTOE CLAUDE F JENSEN	PUMP	IR	1.58	01/14/1976	A 13938	K
S: 07 T: 08 R: 09E OTOE JERRY CODR	CODR GRADE STABILIZATION STRUCTURE	ST	33.70AF	09/07/1995	A 17486	
<u>NEMAHA RIVER, LITTLE, TRIB. TO</u>						
S: 25 T: 9 R: 8E OTOE NEMAHA NRD	PUMP	ST	135.80AF	08/23/1996	A 17532	
<u>SILVER CREEK</u>						
S: 28 T: 8 R: 9E OTOE NEMAHA NRD	RESERVOIR NO. 34	ST	236.80AF	12/14/1993	A 17340	
<u>SILVER CREEK, TRIB. TO</u>						
S: 15 T: 8 R: 9E OTOE NEMAHA NRD	RESERVOIR NO. 37	ST	57.50AF	12/14/1993	A 17339	
S: 14 T: 8 R: 9E OTOE ROLAND L & JENNIFER T MEYER	ROYAL RESERVOIR	ST	24.90AF	10/12/1993	A 17322	
<u>HOOPER CREEK, TRIB. TO</u>						
S: 18 T: 9 R: 9E OTOE NEMAHA NRD	RESERVOIR NO. 18	ST	200.00AF	12/14/1993	A 17341	
<u>WOODLAND HILLS RESERVOIR</u>						
S: 16 T: 9 R: 9E OTOE FLODMAN LINKS INC	PUMP	SO	10.30AF	02/28/1992	A 17153	
<u>HOOPER CREEK, TRIB. TO</u>						
S: 16 T: 9 R: 9E OTOE FLODMAN LINKS INC	WOODLAND HILLS RESERVOIR	ST	19.10AF	02/28/1992	A 17152	

SURFACE WATER RIGHTS DATA  
CLAIMS, APPLICATIONS, AND APPROPRIATIONS IN DOWNSTREAM ORDER  
DIVISION NO. 1F

SOURCE LOCATION APPROPRIATOR	CARRIER GAGE	USE	GRANT IN CFS/AF	DATE OF PRIORITY	DOCKET/ APP. NUMBER	ANNOA. FT. NT.
<u>HOOPER CREEK</u>						
S: 9 T: 9 R: 9E OTOE						
DALE K HAYES	HAYES RESERVOIR	ST	10.00AF	04/11/1977	A 14892	
DALE K HAYES	PUMP	IR	.57	04/11/1977	A 14893	K
<u>HAYES RESERVOIR</u>						
S: 9 T: 9 R: 9E OTOE						
DALE K HAYES	PUMP	SI	7.10AF	04/11/1977	A 14894	A-14893 K
<u>RUSSELL CREEK</u>						
S: 16 T: 8 R: 10E OTOE						
NATURAL GAS PIPELINE COMPANY OF AMERICA	PUMP	MF	4.46	11/12/1996	A 17546	
<u>HOOPER CREEK, TRIB. TO</u>						
S: 30 T: 10 R: 9E CASS						
EAGLE LAKE, INC	EAGLE LAKE	ST	30.80AF	03/15/1973	A 12827	
S: 05 T: 09 R: 09E OTOE						
NEMAHA NRD	DAM SITE 5	ST	285.60AF	06/30/1995	A 17464	
S: 03 T: 09 R: 09E OTOE						
NEMAHA NRD	DAM SITE 8	ST	271.00AF	06/30/1995	A 17465	
<u>NEMAHA RIVER, LITTLE</u>						
S: 3 T: 8 R: 10E CASS						
NATURAL GAS PIPELINE COMPANY OF AMERICA	PUMP	MF	4.46	04/17/1996	A 17513	@
<u>NEMAHA RIVER, LITTLE, TRIB. TO</u>						
S: 18 T: 8 R: 11E OTOE						
NEMAHA NRD	ZIEGLER RES. Z-1	ST	26.40AF	10/13/1966	A 10969	
<u>WOLF RUN CREEK, TRIB. TO</u>						
S: 30 T: 9 R: 11E OTOE						
C R FARGO	FARGO RESERVOIR	ST	32.00AF	10/21/1955	A 8231	
<u>ZIEGLER CREEK</u>						
S: 25 T: 8 R: 10E OTOE						
NEMAHA NRD	ZIEGLER CREEK RES. Z-15	ST	112.10AF	07/11/1968	A 11480	
S: 30 T: 8 R: 11E OTOE						
NEMAHA NRD	ZIEGLER CREEK RES. Z-17	ST	38.10AF	07/16/1969	A 11748	
S: 20 T: 8 R: 11E OTOE						
NEMAHA NRD	ZIEGLER CREEK RES. Z-16	ST	165.30AF	06/18/1969	A 11730	
<u>NEMAHA RIVER, LITTLE</u>						
S: 28 T: 8 R: 11E OTOE						
HARVEY A & TERRY A SUDMAN	PUMP	IR	.50	08/10/1955	A 7890 R P-444	
HARVEY A & TERRY A SUDMAN	PUMP	IR	.50	10/04/1976	A 14495 R A7890P444D	
S: 27 T: 8 R: 11E OTOE						
K & D ENTERPRISES, INC	PUMP	IR	3.46	07/10/1975	A 13649	K
S: 34 T: 8 R: 11E OTOE						
WELLENSIEK BROTHERS	PUMPS	IR	1.00	08/25/1972	A 12730	K
S: 27 T: 8 R: 11E OTOE						
K & D ENTERPRISES, INC	K & D ENTERPRISES RES.	ST	53.30AF	04/24/1981	A 15855	

SURFACE WATER RIGHTS DATA  
CLAIMS, APPLICATIONS, AND APPROPRIATIONS IN DOWNSTREAM ORDER  
DIVISION NO. 1F

SOURCE LOCATION APPROPRIATOR	CARRIER GAGE	USE	GRANT IN CFS/AF	DATE OF PRIORITY	DOCKET/ APP. NUMBER	ANNOA.	FT. NT.
<u>K &amp; D ENTERPRISES, INC. RESERVOIR</u>							
S: 27 T: 8 R: 11E OTOE K & D ENTERPRISES, INC NEMAHA RIVER, LITTLE	PUMP	SI		06/04/1981	A 15884	A-13649	K
S: 27 T: 8 R: 11E OTOE K & D ENTERPRISES, INC	K & D ENTERPRISES, INC. RESERVOIR	ST	74.41AF	08/04/1981	A 15957		
<u>NEMAHA RIVER, LITTLE TRIB. TO</u>							
S: 32 T: 8 R: 11E OTOE NEMAHA NRD	ZIEGLER RES. Z-5-4	ST	45.60AF	09/12/1968	A 11561		
S: 4 T: 7 R: 11E OTOE NEMAHA NRD	ZIEGLER RES. Z-5-3	ST	37.59AF	07/31/1967	A 11214		
S: 34 T: 8 R: 11E OTOE NEMAHA NRD	ZIEGLER RES. Z-5-1	ST	55.10AF	12/18/1968	A 11604		
<u>ZIEGLER RESERVOIR Z-5-1</u>							
S: 34 T: 8 R: 11E OTOE NEMAHA NRD	PUMP	SI	443.20AF	04/28/1981	A 15858	A-13873	K
<u>NEMAHA RIVER, LITTLE</u>							
S: 34 T: 8 R: 11E OTOE HENRY F WELLENSIEK	PUMP	IR	2.04	11/21/1975	A 13873		K
HENRY F WELLENSIEK	ZIEGLER RES. Z-5-1	SS	55.10AF	04/28/1981	A 15859	A-11604	C
S: 35 T: 8 R: 11E OTOE DALE JANSSEN	PUMP	IR	3.34	11/18/1975	A 13868		K
DALE JANSSEN	JANSSEN RESERVOIR	SS	63.60AF	04/21/1976	A 14186	A-14185	C
<u>NEMAHA RIVER, LITTLE TRIB. TO</u>							
S: 3 T: 7 R: 11E OTOE NEMAHA NRD	ZIEGLER RES. Z-6-2	ST	26.30AF	07/12/1967	A 11197		
DALE JANSSEN	JANSSEN RESERVOIR	ST	63.60AF	04/21/1976	A 14185		
<u>JANSSEN RESERVOIR</u>							
S: 3 T: 7 R: 11E OTOE DALE JANSSEN	PUMP	SI		12/07/1976	A 14580	A-13868	
<u>BRONNELL CREEK TRIB. TO</u>							
S: 35 T: 9 R: 11E OTOE ALICE C CHASE	CHASE-HOPPE RESERVOIR	ST	33.00AF	09/30/1957	A 9573		
<u>BROWNELL CREEK</u>							
S: 26 T: 8 R: 11E OTOE JAMES H SCARBOROUGH	HAASE RESERVOIR	ST	56.90AF	04/11/1977	A 14890		
JAMES H SCARBOROUGH	PUMP	IR	1.41	06/16/1960	A 9832		
<u>HAASE RESERVOIR</u>							
S: 26 T: 8 R: 11E OTOE JAMES H SCARBOROUGH	PUMP	SI		04/11/1977	A 14891	A-9832	K
JAMES H SCARBOROUGH	PUMP	SO		04/11/1977	A 14891		

SURFACE WATER RIGHTS DATA  
CLAIMS, APPLICATIONS, AND APPROPRIATIONS IN DOWNSTREAM ORDER  
DIVISION NO. 1F

SOURCE LOCATION APPROPRIATOR	CARRIER GAGE	USE	GRANT IN CFS/AF	DATE OF PRIORITY	DOCKET/ APP. NUMBER	ANNOA.	FT. NT.
<u>NEMAHA RIVER, LITTLE</u>							
S: 2 T: 7 R: 11E OTOE							
SNYDER FARMS	PUMP	IR	2.63	03/15/1972	A 12553		K
S: 11 T: 7 R: 11E OTOE							
DOUGLAS, ALFRED & MARLENE DAMME	PUMPS	IR	1.06	03/12/1955	A 7192	T-193	K
DOUGLAS, ALFRED & MARLENE DAMME	PUMP	IR	1.63	06/29/1993	A 17296	A-7192	D
S: 12 T: 7 R: 11E OTOE							
DOUGLAS, ALFRED & MARLENE DAMME	PUMP	IR	.94	03/26/1969	A 11678	T-194	
S: 13 T: 7 R: 11E OTOE							
SHOEMAKER TRUCK STATION	PUMPS	IR	1.24	08/16/1955	A 7946		K
SHOEMAKER TRUCK STATION	PUMP	IR	.79	06/20/1977	A 14987		K
SHOEMAKER TRUCK STATION	SHOEMAKER RESERVOIR	ST	29.40AF	06/20/1977	A 14988		
<u>SHOEMAKER RESERVOIR</u>							
S: 13 T: 7 R: 11E OTOE							
SHOEMAKER TRUCK STATION	PUMP	SI	22.11AF	01/04/1978	A 15160	A-7946	K
SHOEMAKER TRUCK STATION	PUMP	SI	7.29AF	01/04/1978	A 15160	A-14987	K
<u>MUDDY CREEK</u>							
S: 32 T: 6 R: 10E OTOE							
NEMAHA NRD	SOUTH BRANCH RESERVOIR 1B	ST	208.90AF	02/14/1994	A 17353		
S: 17 T: 7 R: 11E OTOE							
RICCI & RANDY LANDWEHR	PUMP	IR	.43	07/05/1974	A 13062		K
RICCI & RANDY LANDWEHR	PUMP	IR	.66	07/09/1980	A 15675		K
<u>NEMAHA RIVER, LITTLE, TRIB. TO</u>							
S: 7 T: 7 R: 12E OTOE							
ELOF O & WANDA L NELSON TRUSTS	PUMP	IR	.31	11/06/1975	A 13858		K
ELOF O & WANDA L NELSON TRUSTS	NELSON RESERVOIR	ST	48.60AF	08/03/1977	A 15064		
<u>NELSON RESERVOIR</u>							
S: 7 T: 7 R: 12E OTOE							
ELOF O & WANDA L NELSON TRUSTS	PUMP	SO	2.90AF	08/03/1977	A 15065		K
<u>NEMAHA RIVER, LITTLE</u>							
S: 18 T: 7 R: 12E OTOE							
BYRON W MEYER	PUMP	IR	.46	12/30/1954	A 6952		
<u>NEMAHA RIVER, LITTLE, SOUTH FORK, TRIB. TO</u>							
S: 1 T: 7 R: 8E LANCASTER							
NEMAHA NRD	SOUTH BRANCH RES. 34	ST	55.80AF	07/10/1987	A 16568		
S: 6 T: 7 R: 9E OTOE							
NEMAHA NRD	SOUTH BRANCH RES. 36	ST	15.90AF	07/10/1987	A 16569		
S: 18 T: 7 R: 9E OTOE							
NEMAHA NRD	SOUTH BRANCH RES. 1-6	ST	26.80AF	05/17/1991	A 17077		
S: 17 T: 7 R: 9E OTOE							
NEMAHA NRD	SOUTH BRANCH RES. 93	ST	72.50AF	10/17/1984	A 16344		
S: 7 T: 7 R: 9E OTOE							
NEMAHA NRD	SOUTH BRANCH RES. 84	ST	57.20AF	07/10/1987	A 16570		

See "Use" definitions and footnotes on pages 115 and 116

SURFACE WATER RIGHTS DATA  
CLAIMS, APPLICATIONS, AND APPROPRIATIONS IN DOWNSTREAM ORDER  
DIVISION NO. 1F

SOURCE LOCATION APPROPRIATOR	CARRIER GAGE	USE	GRANT IN CFS/AF	DATE OF PRIORITY	DOCKET/ APP. NUMBER	ANNOA. FT. NT.
<u>NEMAHA RIVER, LITTLE, SOUTH FORK, TRIB. TO</u>						
S: 28 T: 7 R: 9E OTOE						
NEMAHA NRD	SOUTH BRANCH RES. 2-2	ST		12/31/1990	A 17036	
S: 14 T: 7 R: 9E OTOE						
NEMAHA NRD	SOUTH BRANCH RESERVOIR 7	ST	411.80AF	03/05/1991	A 17052	
S: 24 T: 7 R: 9E OTOE						
NEMAHA NRD	SOUTH BRANCH RESERVOIR 8	ST	117.30AF	10/19/1988	A 16718	
S: 26 T: 7 R: 9E OTOE						
NEMAHA NRD	SOUTH BRANCH RES. 3-3	ST	19.50AF	03/23/1995	A 17439	
S: 24 T: 7 R: 9E OTOE						
NEMAHA NRD	SOUTH BRANCH RESERVOIR 10	ST	110.40AF	10/19/1988	A 16716	
<u>NEMAHA RIVER, LITTLE, SOUTH FORK</u>						
S: 19 T: 7 R: 10E OTOE						
RICHARD LUBBEN	PUMP	IR	1.93	12/17/1965	A 10731	K
<u>NEMAHA RIVER, LITTLE, SOUTH FORK, TRIB. TO</u>						
S: 18 T: 7 R: 10E OTOE						
NEMAHA NRD	SOUTH BRANCH RES. 11	ST	163.40AF	01/27/1986	A 16469	
<u>SAUNDERS CREEK, TRIB. TO</u>						
S: 6 T: 6 R: 10E OTOE						
NEMAHA NRD	SOUTH BRANCH RESERVOIR 12	ST	73.99AF	04/26/1993	A 17278	
S: 7 T: 6 R: 10E OTOE						
NEMAHA NRD	SOUTH BRANCH RESERVOIR 13	ST	83.05AF	04/26/1993	A 17277	
S: 36 T: 7 R: 9E OTOE						
NEMAHA NRD	SOUTH BRANCH RESERVOIR 45	ST	120.00AF	10/19/1988	A 16717	
<u>NEMAHA RIVER, LITTLE, SOUTH FORK</u>						
S: 2 T: 6 R: 10E JOHNSON						
EARL R & ALDINE B ROWE	PUMP	IR	.50	12/26/1967	A 11299	K
<u>SILVER CREEK</u>						
S: 12 T: 6 R: 10E JOHNSON						
EARL R & ALDINE B ROWE	PUMP	IR	.16	06/26/1974	A 13053	K
<u>NEMAHA RIVER, LITTLE, SOUTH FORK</u>						
S: 1 T: 6 R: 10E JOHNSON						
DEMA POWELL	PUMP	IR	1.43	08/05/1966	A 10917	K
<u>TURKEY CREEK, TRIB. TO</u>						
S: 26 T: 6 R: 10E JOHNSON						
RUSSELL SEMM	RUSSELL SEMM RESERVOIR	ST	21.29AF	04/09/1993	A 17268	
<u>COON CREEK</u>						
S: 29 T: 6 R: 11E JOHNSON						
NEMAHA NRD	SOUTH BRANCH RESERVOIR 27	ST	163.30AF	01/23/1993	A 17244	
<u>NEMAHA RIVER, LITTLE, SOUTH FORK</u>						
S: 1 T: 6 R: 11E JOHNSON						
MICHAEL KAVANAUGH	PUMP	IR	.57	02/20/1981	A 15771	K
EVAN HOLSCHER	PUMP	IR	.77	02/09/1981	A 15762	T-375 K
EVAN HOLSCHER	PUMP	IR	.47	03/22/1995	A 17438	D

SURFACE WATER RIGHTS DATA  
CLAIMS, APPLICATIONS, AND APPROPRIATIONS IN DOWNSTREAM ORDER  
DIVISION NO. 1F

SOURCE LOCATION APPROPRIATOR	CARRIER GAGE	USE	GRANT IN CFS/AF	DATE OF PRIORITY	DOCKET/APP. NUMBER	ANNO. FT. NT.
<u>NEMAHA RIVER, LITTLE, SOUTH FORK</u>						
S: 6 T: 6 R: 12E JOHNSON ALBERT H SCHACHT ET AL	PUMP	IR	1.71	12/11/1956	A 9030	
S: 31 T: 7 R: 12E OTOE EMMA BRANDT	PUMP	IR	1.30	09/06/1967	A 11245	K
S: 29 T: 7 R: 12E OTOE VERNON H RUENHOLL	PUMP	IR	1.45	01/19/1976	A 13950	
ALFRED G & MARLENE A DAMME	PUMP	IR	1.14	12/17/1975	A 13911	K
S: 20 T: 7 R: 12E OTOE MEYER & HOFKER	PUMP	IR	.22	03/16/1976	A 14098	K
<u>NEMAHA RIVER, LITTLE</u>						
S: 20 T: 7 R: 12E OTOE ALFRED G & MARLENE A DAMME	PUMP	IR	.81	10/13/1955	A 8220	K
S: 17 T: 7 R: 12E OTOE DUANE S DAMME	PUMP	IR	.80	08/14/1989	A 16873A	A-8220 D
DUANE S DAMME	PUMP	IR	1.57	08/14/1989	A 16873B	A-8220
ALFRED G & MARLENE A DAMME	PUMP	IR	.50	06/02/1992	A 17190	
S: 20 T: 7 R: 12E OTOE MAXINE L HILLMAN	PUMP	IR	1.61	07/23/1970	A 12025	K
<u>SPRING CREEK, TRIB. TO</u>						
S: 31 T: 5 R: 12E JOHNSON NEMAHA NRD	SPRING CREEK RES. 9-3	ST	46.70AF	03/21/1977	A 14836	
<u>SPRING CREEK</u>						
S: 30 T: 5 R: 12E JOHNSON NEMAHA NRD	SPRING CREEK RES. 9-A	ST	308.70AF	02/04/1972	A 12496	
<u>SPRING CREEK, TRIB. TO</u>						
S: 24 T: 5 R: 11E JOHNSON NEMAHA NRD	SPRING CREEK RES. 9-6	ST	16.20AF	03/30/1972	A 12571	
S: 19 T: 5 R: 12E JOHNSON NEMAHA NRD	SPRING CREEK RES. 9-4	ST	19.10AF	02/04/1972	A 12497	
NEMAHA NRD	SPRING CREEK RES. 9-5	ST	26.30AF	01/29/1968	A 11326	
S: 14 T: 5 R: 11E JOHNSON NEMAHA NRD	SPRING CREEK RES. 8-A	ST	108.80AF	05/27/1975	A 13595	
S: 13 T: 5 R: 11E JOHNSON NEMAHA NRD	SPRING CREEK RES. 8-1	ST	20.80AF	08/03/1970	A 12046	
S: 1 T: 5 R: 11E JOHNSON NEMAHA NRD	SPRING CREEK RES. 7-C	ST	90.00AF	08/03/1970	A 12047	
NEMAHA NRD	SPRING CREEK RES. 7-B	ST	44.60AF	08/03/1970	A 12048	
S: 5 T: 5 R: 12E JOHNSON NEMAHA NRD	SPRING CREEK RES. 6-A	ST	106.80AF	05/10/1977	A 14938	
S: 25 T: 6 R: 11E JOHNSON NEMAHA NRD	SPRING CREEK RES. 6-2	ST	29.90AF	03/17/1969	A 11672	

See "Use" definitions and footnotes on pages 115 and 116

SURFACE WATER RIGHTS DATA  
CLAIMS, APPLICATIONS, AND APPROPRIATIONS IN DOWNSTREAM ORDER  
DIVISION NO. 1F

SOURCE LOCATION APPROPRIATOR	CARRIER GAGE	USE	CRANT IN CFS/AF	DATE OF PRIORITY	DOCKET/ APP. NUMBER	ANNOA. FT. NT.
<u>MAN'S CREEK</u> S: 27 T: 6 R: 11E JOHNSON NEMAHA NRD	SPRING CREEK RES. 11-A	ST	345.00AF	05/10/1977	A 14939	
<u>MAN'S CREEK TRIB. TO</u> S: 24 T: 6 R: 11E JOHNSON NEMAHA NRD	SPRING CREEK RES. 10-1	ST	7.10AF	03/10/1977	A 14784	
<u>SPRING CREEK TRIB. TO</u> S: 33 T: 6 R: 12E JOHNSON NEMAHA NRD	SPRING CREEK RES. 5-2	ST	24.40AF	09/22/1966	A 10957	
NEMAHA NRD	SPRING CREEK RES. 5-3	ST	19.57AF	06/29/1967	A 11187	
S: 29 T: 6 R: 12E JOHNSON NEMAHA NRD	SPRING CREEK RES. 5-A	ST	373.20AF	03/17/1969	A 11671	
<u>SPRING CREEK</u> S: 17 T: 6 R: 12E JOHNSON ROBERT C & RUTH E ARMKNECHT ET AL	PUMP	IR	.21	07/17/1975	A 13655	K
<u>SPRING CREEK TRIB. TO</u> S: 9 T: 6 R: 12E JOHNSON NEMAHA NRD	SPRING CREEK RES. 4-3	ST	28.00AF	06/29/1967	A 11188	
S: 8 T: 6 R: 12E JOHNSON NEMAHA NRD	SPRING CREEK RES. 3-1	ST	35.50AF	05/27/1975	A 13594	
S: 4 T: 6 R: 12E JOHNSON NEMAHA NRD	SPRING CREEK RES. 2-3	ST	18.30AF	03/17/1969	A 11670	
<u>SPRING CREEK</u> S: 27 T: 7 R: 12E OTOE JAMES P & FRIEDA GERKING	PUMP	IR	1.55	12/31/1974	A 13339	K
<u>NEMAHA RIVER, LITTLE</u> S: 24 T: 7 R: 12E OTOE DON A WITTLER ET AL	PUMP	IR	1.11	05/19/1975	A 13586	
<u>NEMAHA RIVER, LITTLE, NORTH FORK</u> S: 19 T: 10 R: 11E CASS NEMAHA NRD	WILSON CREEK RES. 12-S	ST	287.00AF	07/03/1978	A 15288	
<u>NEMAHA RIVER, LITTLE, NORTH FORK, TRIB. TO</u> S: 36 T: 10 R: 10E CASS NEMAHA NRD	WILSON CREEK RES. 11-A	ST	264.20AF	08/24/1973	A 12930	
<u>WILSON CREEK RESERVOIR 11-A</u> S: 36 T: 10 R: 10E CASS NEMAHA NRD	PUMP	SO		07/12/1977	A 15024	
<u>NEMAHA RIVER, LITTLE, NORTH FORK, TRIB. TO</u> S: 6 T: 9 R: 11E OTOE NEMAHA NRD	WILSON CREEK RES. 12-T	ST	260.50AF	05/24/1978	A 15266	
<u>NEMAHA RIVER, LITTLE, NORTH FORK</u> S: 5 T: 9 R: 11E OTOE ROY & IMO BERNER	PUMP	IR	.55	08/12/1975	A 13730	K



SURFACE WATER RIGHTS DATA  
CLAIMS, APPLICATIONS, AND APPROPRIATIONS IN DOWNSTREAM ORDER  
DIVISION NO. 1F

SOURCE LOCATION APPROPRIATOR	CARRIER GAGE	USE	GRANT IN CFS/AF	DATE OF PRIORITY	DOCKET/ APP. NUMBER	ANNO. FT. NT.
<u>NEMAHA RIVER, LITTLE, NORTH FORK, TRIB. TO</u>						
S: 18 T: 9 R: 11E OTOE						
NEMAHA NRD	WILSON CREEK RES. 10-5	ST	25.80AF	05/23/1979	A 15480	
S: 21 T: 9 R: 11E OTOE						
NEMAHA NRD	WILSON CREEK RES. 10-E	ST	316.30AF	07/23/1980	A 15686	
S: 11 T: 9 R: 11E OTOE						
NEMAHA NRD	WILSON CREEK RES. 12-11	ST	49.40AF	06/11/1965	A 10642	
<u>NEMAHA RIVER, LITTLE, NORTH FORK</u>						
S: 13 T: 9 R: 11E OTOE						
ALVIN W STEINHOFF	PUMP	IR	.43	08/09/1961	A 9968	
S: 24 T: 9 R: 11E OTOE						
RICHARD A STEINHOFF	PUMP	IR	1.01	08/04/1960	A 9849	
S: 23 T: 9 R: 11E OTOE						
ALVIN W STEINHOFF	STEINHOFF RESERVOIR	ST	12.40AF	06/23/1976	A 14283	
<u>STEINHOFF RESERVOIR</u>						
S: 23 T: 9 R: 11E OTOE						
ALVIN W STEINHOFF	PUMP	SO		08/04/1977	A 15067	
ALVIN W STEINHOFF	PUMP	SO		07/27/1981	A 15951	
<u>NEMAHA RIVER, LITTLE, NORTH FORK</u>						
S: 24 T: 9 R: 11E OTOE						
RICHARD A STEINHOFF	RICHARD A STEINHOFF RES.	ST	19.10AF	09/23/1980	A 15719	
<u>STEINHOFF, RICHARD A, RESERVOIR</u>						
S: 24 T: 9 R: 11E OTOE						
RICHARD A STEINHOFF	PUMP	SI		04/20/1981	A 15844	A-9849
<u>NEMAHA RIVER, LITTLE, NORTH FORK, TRIB. TO</u>						
S: 12 T: 9 R: 11E OTOE						
NEMAHA NRD	WILSON CREEK RES. 12-6	ST	25.10AF	08/16/1971	A 12353	
S: 26 T: 9 R: 11E OTOE						
NEMAHA NRD	WILSON CREEK RES. 9-C	ST	93.80AF	12/08/1969	A 11838	
S: 25 T: 9 R: 11E OTOE						
NEMAHA NRD	WILSON CREEK RES. 9-1	ST	21.16AF	08/23/1972	A 12722	
NEMAHA NRD	WILSON CREEK RES. 2-N	ST	7.20AF	09/27/1983	A 16240	
S: 19 T: 9 R: 12E OTOE						
NEMAHA NRD	WILSON CREEK RES. 2-S	ST	116.20AF	05/11/1967	A 11135	
<u>WILSON CREEK RESERVOIR 2-S</u>						
S: 19 T: 9 R: 12E OTOE						
NEMAHA NRD	PUMP	SI	52.25AF	02/13/1975	A 13400	A-9269 K
NEMAHA NRD	PUMP	SI	72.15AF	02/13/1975	A 13400	A-13399 K
<u>NEMAHA RIVER, LITTLE, NORTH FORK</u>						
S: 30 T: 9 R: 12E OTOE						
ALVIN C ROSS	PUMP	IR	.77	03/01/1957	A 9269	T-195 K
ALVIN C ROSS	PUMP	IR	1.23	02/13/1975	A 13399	K
ALVIN C ROSS	WILSON CREEK RES. 2-S	SS	147.00AF	04/13/1977	A 14897	C
ROGER & SHARON ROSS	PUMP	IR	.83	07/11/1978	A 15293	K

See "Use" definitions and footnotes on pages 115 and 116

SURFACE WATER RIGHTS DATA  
CLAIMS, APPLICATIONS, AND APPROPRIATIONS IN DOWNSTREAM ORDER  
DIVISION NO. 1F

SOURCE LOCATION APPROPRIATOR	CARRIER GAGE	USE	GRANT IN CFS/AF	DATE OF PRIORITY	DOCKET/ APP. NUMBER	ANNO. FT. NT.
<u>NEMAHA RIVER, LITTLE, NORTH FORK</u> S: 30 T: 9 R: 12E OTOE ALVIN C & OPAL ROSS	ROSS RESERVOIR	ST	2.00AF	06/27/1977	A 14997	
<u>NEMAHA RIVER, LITTLE, NORTH FORK, TRIB. TO</u> S: 31 T: 9 R: 12E OTOE NEMAHA NRD NEMAHA NRD	WILSON CREEK RES. 2-J WILSON CREEK RES. 2-H	ST ST	84.70AF 57.40AF	09/27/1983 09/27/1983	A 16239 A 16238	
<u>NEMAHA RIVER, LITTLE, NORTH FORK</u> S: 29 T: 9 R: 12E OTOE ROGER & SHARON ROSS	PUMP	IR	.89	08/03/1970	A 12844	K
<u>NEMAHA RIVER, LITTLE, NORTH FORK, TRIB. TO</u> S: 28 T: 9 R: 12F OTOE NEMAHA NRD S: 5 T: 8 R: 12E OTOE ALVIN C ROSS	WILSON CREEK RES. 2-21 ROSS RESERVOIR	ST ST	21.60AF 12.10AF	08/17/1966 08/29/1977	A 10932 A 15099	
S: 27 T: 9 R: 12E OTOE NEMAHA NRD S: 34 T: 9 R: 12E OTOE NEMAHA NRD	WILSON CREEK RES. 2-32 WILSON CREEK RES. 2-X	ST ST	33.20AF 75.60AF	08/09/1965 08/16/1971	A 10668 A 12352	
S: 27 T: 9 R: 12E OTOE NEMAHA NRD S: 34 T: 9 R: 12E OTOE NEMAHA NRD	WILSON CREEK RES. 2-26 WILSON CREEK RES. 2-Y	ST ST	17.30AF 72.80AF	08/09/1965 12/16/1968	A 10667 A 11601	
S: 2 T: 8 R: 12E OTOE NEMAHA NRD S: 8 T: 8 R: 12E OTOE NEMAHA NRD	WILSON CREEK RES. 2-28 WILSON CREEK RES. 8-H	ST ST	26.80AF 107.90AF	08/17/1966 06/12/1968	A 10933 A 11446	
<u>WILSON CREEK RESERVOIR, 8-H</u> S: 8 T: 8 R: 12E OTOE NEMAHA NRD	BURR PUMP	SO		02/27/1976	A 14066	K
<u>NEMAHA RIVER, LITTLE, NORTH FORK, TRIB. TO</u> S: 9 T: 8 R: 12E OTOE ROBERT BURR	BURR PUMP	IR	2.90	02/27/1976	A 14065	
<u>WILSON CREEK RESERVOIR, 8-H</u> S: 8 T: 8 R: 12E OTOE NEMAHA NRD	BURR PUMP	SI		02/27/1976	A 14066	A-14065 K
<u>NEMAHA RIVER, LITTLE, NORTH FORK, TRIB. TO</u> S: 9 T: 8 R: 12E OTOE ROBERT BURR	BURR RESERVOIR	ST	25.70AF	08/11/1977	A 15075	
<u>BURR RESERVOIR</u> S: 9 T: 8 R: 12E OTOE ROBERT BURR	PUMP	SI		09/16/1977	A 15112	A-14065

SURFACE WATER RIGHTS DATA  
CLAIMS, APPLICATIONS, AND APPROPRIATIONS IN DOWNSTREAM ORDER  
DIVISION NO. 1F

SOURCE LOCATION APPROPRIATOR	CARRIER GAGE	USE	GRANT IN CFS/AF	DATE OF PRIORITY	DOCKET/ APP. NUMBER	ANNOA. FT. NT.
<u>NEMAHA RIVER, LITTLE, NORTH FORK, TRIB. TO</u>						
S: 16 T: 8 R: 12E OTOE NEMAHA NRD	WILSON CREEK RES. 8-5	ST	29.63AF	08/17/1966	A 10931	
NEMAHA NRD	WILSON CREEK RES. 8-B	ST	100.80AF	06/12/1968	A 11445	
S: 35 T: 9 R: 12E OTOE NEMAHA NRD	WILSON CREEK RES. 1-24	ST	24.20AF	01/03/1968	A 11302	
S: 7 T: 8 R: 12E OTOE NEMAHA NRD	WILSON CREEK RES. 1-N	ST	80.80AF	01/03/1968	A 11301	
<u>NEMAHA RIVER, LITTLE, NORTH FORK</u>						
S: 13 T: 8 R: 12E OTOE CLARENCE PETERSEN JR	PUMP	IR	1.35	08/05/1975	A 13714	K
<u>WILSON CREEK, TRIB. TO</u>						
S: 31 T: 9 R: 13E OTOE NEMAHA NRD	WILSON CREEK RES. 7-9	ST	73.20AF	05/11/1967	A 11134	
S: 36 T: 9 R: 12E OTOE NEMAHA NRD	WILSON CREEK RES. 7-8	ST	21.80AF	05/11/1967	A 11133	
<u>WILSON CREEK</u>						
S: 6 T: 8 R: 13E OTOE NEMAHA NRD	WILSON CREEK RES. 7-A	ST	421.30AF	08/16/1971	A 12351	
<u>NEMAHA RIVER, LITTLE, NORTH FORK</u>						
S: 13 T: 8 R: 12E OTOE ELMER HEISER	PUMP	IR	.21	04/06/1956	A 8463	K
<u>FOX CREEK</u>						
S: 22 T: 8 R: 13E OTOE NEMAHA NRD	WILSON CREEK RES. 5-H	ST	144.80AF	05/11/1967	A 11136	
<u>FOX CREEK, TRIB. TO</u>						
S: 28 T: 8 R: 13E OTOE NEMAHA NRD	WILSON CREEK RES. 5-F	ST	121.60AF	07/16/1969	A 11750	
S: 20 T: 8 R: 13E OTOE NEMAHA NRD	WILSON CREEK RES. 5-C	ST	74.90AF	09/27/1983	A 16241	
<u>CAR CREEK</u>						
S: 4 T: 8 R: 13E OTOE NEMAHA NRD	WILSON CREEK RES. 6-7	ST	34.30AF	12/16/1968	A 11600	
S: 9 T: 8 R: 13E OTOE NEMAHA NRD	WILSON CREEK RES. 6-4	ST	81.70AF	12/16/1968	A 11602	
S: 17 T: 8 R: 13E OTOE GEORGE BIERE	PUMP	IR	1.78	07/26/1977	A 15046	K
GEORGE BIERE	BIERE RESERVOIR	ST	32.20AF	07/26/1977	A 15047	
GEORGE BIERE	BIERE RESERVOIR NO. 2	ST	9.40AF	08/29/1977	A 15098	
<u>BIERE RESERVOIR</u>						
S: 17 T: 8 R: 13E OTOE GEORGE BIERE	PUMP	SI	32.19AF	10/11/1977	A 15124	A-15046 K

See "Use" definitions and footnotes on pages 115 and 116

SURFACE WATER RIGHTS DATA  
CLAIMS, APPLICATIONS, AND APPROPRIATIONS IN DOWNSTREAM ORDER  
DIVISION NO. 1F

SOURCE LOCATION APPROPRIATOR	CARRIER GAGE	USE	GRANT IN CFS/AF	DATE OF PRIORITY	DOCKET/ APP. NUMBER	ANNOA. FT. NT.
<u>FOX CREEK, TRIB. TO</u>						
S: 10 T: 8 R: 13E OTOE NEMAHA NRD	WILSON CREEK RES. 5-J	ST	84.10AF	08/23/1972	A 12723	
<u>WILSON CREEK RESERVOIR 5-J</u>						
S: 18 T: 8 R: 13E OTOE NEMAHA NRD	BIERE PUMP	SO		03/11/1976	A 14086	
<u>NEMAHA RIVER, LITTLE, NORTH FORK</u>						
S: 24 T: 8 R: 12E OTOE ROGER E MEREDITH	PUMP	IR	1.60	09/21/1976	A 14474	
ROGER E MEREDITH	MEREDITH RESERVOIR	ST	21.20AF	02/27/1978	A 15189	
<u>MEREDITH RESERVOIR</u>						
S: 24 T: 8 R: 12E OTOE ROGER E MEREDITH	PUMP	SI		08/06/1979	A 15543	A-14474
<u>NEMAHA RIVER, LITTLE, NORTH FORK, TRIB. TO</u>						
S: 19 T: 8 R: 13E OTOE NEMAHA NRD	WILSON CREEK RES. 1-16	ST	29.40AF	07/23/1980	A 15687	
S: 30 T: 8 R: 13E OTOE NEMAHA NRD	WILSON CREEK RES. 1-15	ST	15.30AF	09/13/1968	A 11562	
S: 31 T: 8 R: 13E OTOE NEMAHA NRD	WILSON CREEK RES. 1-F	ST	132.90AF	09/27/1983	A 16242	
S: 27 T: 8 R: 12E OTOE NEMAHA NRD	LITTLE NEMAHA RIVER RES. 4-F	ST	293.80AF	11/24/1975	A 13879	
S: 2 T: 7 R: 12E OTOE NEMAHA NRD	LITTLE NEMAHA RIVER RES. 4-14	ST	120.70AF	11/24/1975	A 13878	
<u>NEMAHA RIVER, LITTLE, NORTH FORK</u>						
S: 1 T: 7 R: 12E OTOE OTTO WELLENSIEK	PUMP	IR	1.93	02/26/1957	A 9257	K
<u>NEMAHA RIVER, LITTLE, NORTH FORK, TRIB. TO</u>						
S: 4 T: 7 R: 12E OTOE NEMAHA NRD	WILSON CREEK RES. 3-6	ST	22.34AF	07/20/1965	A 10658	
S: 3 T: 7 R: 12E OTOE NEMAHA NRD	LITTLE NEMAHA RIVER RES. 3-C	ST	110.79AF	05/27/1975	A 13599	
S: 10 T: 7 R: 12E OTOE NEMAHA NRD	LITTLE NEMAHA RIVER RES. 3-1B	ST	6.14AF	05/27/1975	A 13596	
S: 14 T: 7 R: 12E OTOE NEMAHA NRD	LITTLE NEMAHA RIVER RES. 3-1	ST	71.80AF	05/27/1975	A 13598	
NEMAHA NRD	LITTLE NEMAHA RIVER RES. 3-1A	ST	11.00AF	05/27/1975	A 13597	

SURFACE WATER RIGHTS DATA  
CLAIMS, APPLICATIONS, AND APPROPRIATIONS IN DOWNSTREAM ORDER  
DIVISION NO. 1F

SOURCE LOCATION APPROPRIATOR	CARRIER GAGE	USE	GRANT IN CFS/AF	DATE OF PRIORITY	DOCKET/ APP. NUMBER	ANNO. FT. NT.
<u>NEMAHA RIVER, LITTLE, NORTH FORK</u> S: 24 T: 7 R: 12E OTOE DON A WITTLER ET AL	PUMP	IR	1.02	12/30/1974	A 13335	
<u>NEMAHA RIVER, LITTLE</u> S: 25 T: 7 R: 12E OTOE DON A WITTLER ET AL	PUMP	IR	1.54	10/30/1953	A 5686	A-5686 D
DON A WITTLER ET AL	PUMP	IR	1.54	03/02/1976	A 14069	
DON A & LAVERN WITTLER	PUMP	IR	1.93	09/03/1975	A 13788	
<u>BEE CREEK</u> S: 13 T: 6 R: 12E NEMAHA LEWIS R LEIGH	LEIGH RESERVOIR	ST	9.00AF	04/05/1976	A 14150	
<u>LEIGH RESERVOIR</u> S: 13 T: 6 R: 12E NEMAHA LEWIS R LEIGH	PUMP	SO		04/05/1976	A 14151	
<u>SAND CREEK, WEST</u> S: 29 T: 7 R: 13E OTOE LAVERN & MARILYN WITTLER	PUMP	IR	.94	09/03/1975	A 13789	
S: 32 T: 7 R: 13E OTOE WITTLER & WITTLER	PUMP	IR	1.79	11/10/1975	A 13860	
<u>NEMAHA RIVER, LITTLE</u> S: 8 T: 6 R: 13E NEMAHA TERPSMA & LAFLEUR	PUMP	IR	1.28	01/09/1968	A 11308	
L & R FARMS INC	PUMP	IR	1.13	02/13/1976	A 14028	
PAUL GAUCHAT ET AL	PUMP	IR	3.43	07/25/1968	A 11513	
<u>PIPER CREEK</u> S: 17 T: 6 R: 13E NEMAHA JAMES D & DEANNE K GERKING	GERKING RESERVOIR	ST	23.00AF	07/06/1977	A 15013	
MARKS & COLES	PUMP	IR	1.02	12/22/1975	A 13915	
<u>SAND CREEK</u> S: 4 T: 6 R: 13E NEMAHA BRAVINDER & ROBERSON	BRAVINDER-ROBERSON RES.	ST	65.00AF	05/22/1978	A 15262	
BRAVINDER & ROBERSON	PUMP	IR	1.57	04/29/1957	A 9473	K
<u>BRAVINDER-ROBERSON RESERVOIR</u> S: 4 T: 6 R: 13E NEMAHA BRAVINDER & ROBERSON	PUMP	SI		05/22/1978	A 15263	A-9473
<u>NEMAHA RIVER, LITTLE</u> S: 16 T: 6 R: 13E NEMAHA BOYD WAKELIN	PUMP	IR	1.78	05/08/1968	A 11416	
PAUL GAUCHAT ET AL	PUMP	IR	.86	08/26/1955	A 8032	
JOYCE MARKS	PUMP	IR	.46	08/11/1976	A 14385	
<u>HOUCHEMS CREEK</u> S: 29 T: 6 R: 13E NEMAHA JOE H SMITH	PUMP	IR	1.69	01/21/1976	A 13956	

See "Use" definitions and footnotes on pages 115 and 116

SURFACE WATER RIGHTS DATA  
CLAIMS, APPLICATIONS, AND APPROPRIATIONS IN DOWNSTREAM ORDER  
DIVISION NO. 1F

SOURCE LOCATION APPROPRIATOR	CARRIER GAGE	USE	GRANT IN CFS/AF	DATE OF PRIORITY	DOCKET/ APP. NUMBER	ANNOA. FT. NT.
<u>HOUCHEMS CREEK</u>						
S: 16 T: 6 R: 13E NEMAHA L & R FARMS INC	PUMP	IR	1.31	02/13/1976	A 14029	
<u>NEMAHA RIVER, LITTLE</u>						
S: 16 T: 6 R: 13E NEMAHA PAUL GAUCHAT	PUMP	IR	1.13	01/06/1977	A 14630	
JAMES G GREEN	PUMP	IR	.51	08/23/1976	A 14413	
S: 15 T: 6 R: 13E NEMAHA FRED & FRED L (JR) GAUCHAT	PUMP	IR	6.04	07/15/1968	A 11488	
LETA HERRE	PUMP	IR	1.32	03/07/1977	A 14780	
S: 23 T: 6 R: 13E NEMAHA FRED L (JR) & MARCIA L GAUCHAT	PUMP	IR	1.71	02/11/1976	A 14014	
<u>NEMAHA RIVER, LITTLE, TRIB. TO</u>						
S: 26 T: 6 R: 13E NEMAHA FRED & FRED L (JR) GAUCHAT	PUMP	IR	4.80	07/15/1968	A 11489	
FRED L GAUCHAT JR	PUMP	IR	1.11	02/10/1977	A 14702	K
S: 22 T: 6 R: 13E NEMAHA NEMAHA NRD	GAUCHAT GROUP PROJECT RES.	ST	25.80AF	07/02/1979	A 15512	
S: 11 T: 6 R: 13E NEMAHA JACK WINDLE	PUMP	IR	1.28	09/17/1974	A 13206	K
S: 14 T: 6 R: 13E NEMAHA LEONARD GAUCHAT JR	PUMP	IR	.38	12/23/1976	A 14607	
LEONARD GAUCHAT JR	PUMP	IR	.76	12/23/1976	A 14606	
<u>NEMAHA RIVER, LITTLE</u>						
S: 32 T: 6 R: 14E NEMAHA OLIN V CLARKE	PUMP	IR	.99	03/31/1977	A 14864	
<u>ROCK CREEK</u>						
S: 30 T: 7 R: 14E OTOE GEORGE W STUKENHOLTZ ET AL	PUMP	IR	.60	05/10/1956	A 8562	
GERTRUDE J STUKENHOLTZ ESTATE	PUMP	IR	.70	12/05/1936	A 2668	
<u>ROCK CREEK, TRIB. TO</u>						
S: 30 T: 7 R: 14E OTOE GERTRUDE J STUKENHOLTZ ESTATE	PUMP	IR	.60	05/04/1977	A 14927	
<u>ROCK CREEK</u>						
S: 32 T: 7 R: 14E OTOE E EARL STUKENHOLTZ	PUMP	IR	.77	11/26/1954	A 6873	
<u>ROCK CREEK, TRIB. TO</u>						
S: 36 T: 7 R: 13E OTOE OLIN D & VALETTA L COLE	PUMP	IR	2.21	08/01/1975	A 13697	
OLIN D & VALETTA L COLE	PUMP	IR	1.09	08/01/1975	A 13698	
<u>ROCK CREEK</u>						
S: 8 T: 6 R: 14E NEMAHA K & D ENTERPRISES, INC	PUMP	IR	1.64	11/09/1976	A 14544	

SURFACE WATER RIGHTS DATA  
CLAIMS, APPLICATIONS, AND APPROPRIATIONS IN DOWNSTREAM ORDER  
DIVISION NO. 1F

SOURCE LOCATION APPROPRIATOR	CARRIER GAGE	USE	GRANT IN CFS/AF	DATE OF PRIORITY	DOCKET/ APP. NUMBER	ANNOA. FT. NT.
<u>ROCK CREEK</u>						
S: 29 T: 6 R: 14E NEMAHA EVERETT MOODY	PUMP	IR	.74	02/18/1981	A 15770	K
S: 32 T: 6 R: 14E NEMAHA MARVIN BIERE	PUMP	IR	3.64	07/15/1985	A 16430	
OLIN V CLARKE	PUMP	IR	1.82	03/31/1977	A 14865	
<u>NEMAHA RIVER, LITTLE</u>						
S: 10 T: 5 R: 14E NEMAHA MARVIN BIERE	PUMP	IR	2.00	07/23/1974	A 13097	
<u>WILLOW CREEK</u>						
S: 34 T: 6 R: 14E NEMAHA LEE & MARIE C JOESTING	ELY RESERVOIR LITTLE NEMAHA RIVER AT AUBURN, NE	ST	30.48AF	09/20/1966	A 10955	#
<u>NEMAHA RIVER, LITTLE</u>						
S: 23 T: 5 R: 14E NEMAHA OWAINE W ROGGE	PUMP	IR	.82	03/24/1955	A 7252	
<u>CODDINGTON CREEK</u>						
S: 27 T: 5 R: 14E NEMAHA RICHARD M ALDEN	PUMP	IR	2.06	08/22/1983	A 16229	
S: 23 T: 5 R: 14E NEMAHA RICHARD M ALDEN	PUMP	IR	1.30	04/16/1985	A 16372	
<u>HUGHES CREEK</u>						
S: 36 T: 5 R: 14E NEMAHA G G G FARMS, INC	PUMP	IR	2.86	07/18/1977	A 15034	
<u>INDIAN CREEK, TRIB. TO</u>						
S: 6 T: 4 R: 15E NEMAHA JULIUS H BERGMANN JR	BERGMAN RESERVOIR	ST	22.24AF	01/29/1970	A 11857	
<u>NEMAHA RIVER, LITTLE</u>						
S: 32 T: 5 R: 15E NEMAHA 1FA FARMS	PUMP	IR	.49	06/15/1988	A 16664	K
S: 11 T: 4 R: 15E NEMAHA JOHN H STEVENSON	STEVENSON LAKE	ST	123.80AF	05/17/1956	A 8567	
<u>DERGIN CREEK, TRIB. TO</u>						
S: 6 T: 3 R: 16E RICHARDSON HARLEY PLATTER	PUMP	IR	1.70	06/21/1979	A 15499	
<u>BEADON CREEK</u>						
S: 10 T: 3 R: 16E RICHARDSON HARLEY PLATTER	PUMP	IR	2.11	06/25/1979	A 15506	
<u>WINNEBAGO CREEK</u>						
S: 8 T: 2 R: 17E RICHARDSON NEMAHA NRD	WINNEBAGO-BEAN RESERVOIR	ST	75.80AF	02/07/1977	A 14691	
<u>WINNEBAGO CREEK, TRIB. TO</u>						
S: 9 T: 2 R: 17E RICHARDSON NEMAHA NRD	WINNEBAGO-BEAN CREEK RES. 41-4	ST	38.90AF	03/10/1977	A 14787	

See "Use" definitions and footnotes on pages 115 and 116

SURFACE WATER RIGHTS DATA  
CLAIMS, APPLICATIONS, AND APPROPRIATIONS IN DOWNSTREAM ORDER  
DIVISION NO. 1F

SOURCE LOCATION APPROPRIATOR	CARRIER GAGE	USE	GRANT IN CFS/AF	DATE OF PRIORITY	DOCKET/ APP. NUMBER	ANNOA. FT. NT.
<u>WINNEBAGO CREEK</u>						
S: 9 T: 2 R: 17E RICHARDSON NEMAHA NRD	WINNEBAGO RESERVOIR	ST	175.50AF	02/07/1977	A 14690	
<u>WINNEBAGO CREEK TRIB. TO</u>						
S: 10 T: 2 R: 17E RICHARDSON NEMAHA NRD	WINNEBAGO-BEAN CREEK RES. 41-3	ST	19.00AF	10/28/1982	A 16160	
S: 22 T: 2 R: 17E RICHARDSON NEMAHA NRD	WINNEBAGO-BEAN CREEK RES. 42-3A	ST	63.50AF	03/10/1977	A 14788	
S: 15 T: 2 R: 17E RICHARDSON NEMAHA NRD	WINNEBAGO-BEAN CREEK RES. 42-5	ST	126.00AF	05/27/1975	A 13600	
S: 10 T: 2 R: 17E RICHARDSON NEMAHA NRD	WINNEBAGO-BEAN CREEK RES. 43-2	ST	71.50AF	03/10/1977	A 14786	
S: 14 T: 2 R: 17E RICHARDSON NEMAHA NRD	WINNEBAGO-BEAN CREEK RES. 4-4	ST	49.20AF	06/23/1975	A 13633	
S: 13 T: 2 R: 17E RICHARDSON LEONARD RIEGER	FISCHER-RIEGER RESERVOIR	ST	55.30AF	03/03/1976	A 14072	
S: 23 T: 2 R: 17E RICHARDSON NEMAHA NRD	WINNEBAGO-BEAN CREEK RES. 3-3	ST	3.90AF	11/23/1977	A 15143	
<u>BEAN CREEK TRIB. TO</u>						
S: 26 T: 2 R: 17E RICHARDSON NEMAHA NRD	BEAN CREEK RES. 5-5	ST	46.90AF	05/27/1975	A 13601	
S: 35 T: 2 R: 17E RICHARDSON NEMAHA NRD	WINNEBAGO-BEAN RES. 5-4	ST	27.10AF	08/11/1977	A 15073	
<u>BEAN CREEK</u>						
S: 35 T: 2 R: 17E RICHARDSON NEMAHA NRD	WINNEBAGO-BEAN RES. 5-6	ST	58.60AF	10/13/1977	A 15125	
<u>BEAN CREEK TRIB. TO</u>						
S: 1 T: 1 R: 17E RICHARDSON NEMAHA NRD KENNETH THILTGES	THILTGES-CERWECK RES. THILTGES RESERVOIR	ST ST	30.90AF 42.90AF	04/29/1980 08/26/1982	A 15644 A 16144	#
<u>NEMAHA RIVER, BIG. NORTH FORK</u>						
S: 16 T: 7 R: 8E LANCASTER NEMAHA NRD	BIG NEMAHA RES. 23-8	ST	184.30AF	11/24/1975	A 13882	
<u>NEMAHA RIVER, BIG. NORTH FORK, TRIB. TO</u>						
S: 16 T: 7 R: 8E LANCASTER NEMAHA NRD	BIG NEMAHA RES. 23-C	ST	42.00AF	11/24/1975	A 13881	



SURFACE WATER RIGHTS DATA  
CLAIMS, APPLICATIONS, AND APPROPRIATIONS IN DOWNSTREAM ORDER  
DIVISION NO. 1F

SOURCE LOCATION APPROPRIATOR	CARRIER GAGE	USE	GRANT IN CFS/AF	DATE OF PRIORITY	DOCKET/ APP. NUMBER	ANNOA. FT. NT.
<u>NEMAHA RIVER, BIG, UPPER RESERVOIR 23-C</u>						
S: 16 T: 7 R: 8E LANCASTER NEMAHA NRD	PUMP	SO		04/11/1978	A 15228	
<u>NEMAHA RIVER, BIG, NORTH FORK, TRIB. TO</u>						
S: 20 T: 7 R: 8E LANCASTER KROESE BROTHERS NEMAHA NRD	PUMP	IR	2.97	02/24/1977	A 14755	
S: 21 T: 7 R: 8E LANCASTER GLEN KROESE	BIG NEMAHA RES. 23-D	ST	100.30AF	11/24/1975	A 13880	
S: 34 T: 7 R: 8E LANCASTER RANDY MILLER	PUMP	IR	4.24	02/24/1977	A 14756	
S: 24 T: 7 R: 8E LANCASTER NEMAHA NRD	MILLER RESERVOIR	ST	30.05AF	05/02/1996	A 17514	
S: 26 T: 7 R: 8E LANCASTER NEMAHA NRD	UPPER BIG NEMAHA RES. L-10	ST	28.50AF	07/21/1967	A 11205	
	UPPER BIG NEMAHA RES. 21-B	ST	336.90AF	06/13/1972	A 12652	
<u>NEMAHA RIVER, BIG, UPPER RESERVOIR 21-B</u>						
S: 26 T: 7 R: 8E LANCASTER NEMAHA NRD	PUMP	SO		04/15/1975	A 13554	
<u>NEMAHA RIVER, BIG, NORTH FORK, TRIB. TO</u>						
S: 10 T: 6 R: 8E LANCASTER NEMAHA NRD	SOUTH BRANCH STRUCTURE 63	ST	97.90AF	01/23/1993	A 17243	
S: 36 T: 7 R: 8E LANCASTER NEMAHA NRD	UPPER BIG NEMAHA RES. L-12	ST	33.70AF	04/02/1980	A 15639	
S: 31 T: 7 R: 9E OTOE NEMAHA NRD	UPPER BIG NEMAHA RES. 21-A	ST	130.20AF	10/06/1981	A 16003	
S: 6 T: 6 R: 9E JOHNSON NEMAHA NRD	UPPER BIG NEMAHA RES. 20-B	ST	90.80AF	06/13/1972	A 12654	
<u>NEMAHA RIVER, BIG, UPPER RESERVOIR 20-B</u>						
S: 6 T: 6 R: 9E JOHNSON NEMAHA NRD	PUMP	SO		05/21/1984	A 16301	
<u>NEMAHA RIVER, BIG, NORTH FORK, TRIB. TO</u>						
S: 5 T: 6 R: 9E JOHNSON NEMAHA NRD	UPPER BIG NEMAHA RES. 20-A	ST	135.70AF	04/14/1978	A 15232	
<u>NEMAHA RIVER, BIG, UPPER RESERVOIR 20-C</u>						
S: 5 T: 6 R: 9E JOHNSON NEMAHA NRD	PUMP	SO		10/05/1983	A 16247	

See "Use" definitions and footnotes on pages 115 and 116

SURFACE WATER RIGHTS DATA  
CLAIMS, APPLICATIONS, AND APPROPRIATIONS IN DOWNSTREAM ORDER  
DIVISION NO. 1F

SOURCE LOCATION APPROPRIATOR	CARRIER GAGE	USE	GRANT IN CFS/AF	DATE OF PRIORITY	DOCKET/ APP. NUMBER	ANNOA. FT. NT.
<u>NEMAHA RIVER, BIG, NORTH FORK, TRIB. TO</u>						
S: 12 T: 6 R: 8E GAGE NEMAHA NRD	UPPER BIG NEMAHA RES. G-16A	ST	26.00AF	07/26/1979	A 15530	
S: 7 T: 6 R: 9E JOHNSON NEMAHA NRD	UPPER BIG NEMAHA RES. 20-C	ST	74.40AF	11/01/1979	A 15594	
<u>NEMAHA RIVER, BIG, UPPER RESERVOIR 20-C</u>						
S: 7 T: 6 R: 9E JOHNSON NEMAHA NRD	PUMP	SO		05/21/1984	A 16300	
<u>NEMAHA RIVER, BIG, NORTH FORK</u>						
S: 7 T: 6 R: 9E JOHNSON LAVERTA M VANWINKLE	PUMP	IR	1.37	07/03/1975	A 13645	
S: 17 T: 6 R: 9E JOHNSON MARVIN F & CAROLINE A KRESS	PUMP	IR	.56	03/21/1975	A 13488	
<u>NEMAHA RIVER, BIG, NORTH FORK, TRIB. TO</u>						
S: 17 T: 6 R: 9E JOHNSON NEMAHA NRD	UPPER BIG NEMAHA RES. J-45	ST	26.00AF	01/22/1980	A 15613	
<u>NEMAHA RIVER, BIG, NORTH FORK</u>						
S: 17 T: 6 R: 9E JOHNSON ALBERT BARTELS	PUMP	IR	1.61	08/03/1966	A 10914	
<u>NEMAHA RIVER, BIG, NORTH FORK, TRIB. TO</u>						
S: 4 T: 6 R: 9E JOHNSON NEMAHA NRD	UPPER BIG NEMAHA RES. J-12A	ST	29.10AF	10/14/1971	A 12400	
S: 9 T: 6 R: 9E JOHNSON NEMAHA NRD	UPPER BIG NEMAHA RES. J-12	ST	55.30AF	09/25/1978	A 15343	
S: 8 T: 6 R: 9E JOHNSON NEMAHA NRD	UPPER BIG NEMAHA RES. J-11	ST	8.22AF	11/01/1979	A 15595	
<u>NEMAHA RIVER, BIG, NORTH FORK</u>						
S: 16 T: 6 R: 9E JOHNSON WILLIAM A & MARJORIE E BARTELS	PUMP	IR	.59	08/03/1959	A 9742	
S: 21 T: 6 R: 9E JOHNSON CHRISTY EILERS	PUMP	IR	.90	02/10/1966	A 10769	
<u>NEMAHA RIVER, BIG, NORTH FORK, TRIB. TO</u>						
S: 10 T: 6 R: 9E JOHNSON NEMAHA NRD	UPPER BIG NEMAHA RES. J-42	ST	28.70AF	10/14/1971	A 12399	
S: 15 T: 6 R: 9E JOHNSON NEMAHA NRD	UPPER BIG NEMAHA RES. J-15	ST	10.90AF	10/17/1984	A 16342	

SURFACE WATER RIGHTS DATA  
CLAIMS, APPLICATIONS, AND APPROPRIATIONS IN DOWNSTREAM ORDER  
DIVISION NO. 1F

SOURCE LOCATION APPROPRIATOR	CARRIER GAGE	USE	GRANT IN CFS/AF	DATE OF PRIORITY	DOCKET/ APP. NUMBER	ANNOA. FT. NT.
<u>NEMAHA RIVER, BIG, NORTH FORK, TRIB. TO</u> S: 16 T: 6 R: 9E JOHNSON NEMAHA NRD	UPPER BIG NEMAHA RES. 2-A	ST	119.80AF	10/14/1971	A 12398	
<u>NEMAHA RIVER, BIG, MIDDLE BRANCH</u> S: 22 T: 7 R: 6E LANCASTER NEMAHA NRD	BIG NEMAHA RES. 15-D	ST	155.50AF	08/24/1973	A 12927	
<u>NEMAHA RIVER, BIG, MIDDLE BRANCH, TRIB. TO</u> S: 27 T: 7 R: 6E LANCASTER NEMAHA NRD	BIG NEMAHA RES. 15-E	ST	116.60AF	08/24/1973	A 12928	
S: 26 T: 7 R: 6E LANCASTER NEMAHA NRD	BIG NEMAHA RES. L-15	ST	21.30AF	08/24/1973	A 12929	
S: 25 T: 7 R: 6E LANCASTER NEMAHA NRD	UPPER BIG NEMAHA RES. 15-B	ST	28.80AF	03/26/1970	A 11899	
S: 24 T: 7 R: 6E LANCASTER NEMAHA NRD	UPPER BIG NEMAHA RES. 15-A	ST	24.30AF	03/26/1970	A 11896	
S: 13 T: 7 R: 6E LANCASTER NEMAHA NRD	UPPER BIG NEMAHA RES. 14-B	ST	40.60AF	10/06/1981	A 16005	
S: 24 T: 7 R: 6E LANCASTER NEMAHA NRD	UPPER BIG NEMAHA RES. 14-A	ST	22.10AF	10/06/1981	A 16004	
S: 25 T: 7 R: 6E LANCASTER NEMAHA NRD	UPPER BIG NEMAHA RES. 14-C	ST	26.60AF	03/26/1970	A 11898	
S: 31 T: 7 R: 7E LANCASTER NEMAHA NRD	RESERVOIR 13-C	ST	114.10AF	03/02/1992	A 17156	
S: 20 T: 7 R: 7E LANCASTER NEMAHA NRD	UPPER BIG NEMAHA RES. 13-A	ST	41.00AF	03/26/1970	A 11897	
<u>NEMAHA RIVER, BIG, UPPER RESERVOIR 13-A</u> S: 20 T: 7 R: 7E LANCASTER NEMAHA NRD	CHERRY PUMP	SO		03/20/1975	A 13484	
<u>NEMAHA RIVER, BIG, MIDDLE BRANCH, TRIB. TO</u> S: 8 T: 6 R: 7E GAGE NEMAHA NRD	UPPER BIG NEMAHA RES. G-33	ST	58.80AF	10/13/1981	A 16007	
S: 33 T: 7 R: 7E LANCASTER NEMAHA NRD	RESERVOIR 12-B	ST	250.90AF	03/02/1992	A 17158	
S: 4 T: 6 R: 7E GAGE NEMAHA NRD	BIG NEMAHA RES. G-18	ST	18.65AF	05/10/1976	A 14216	

See "Use" definitions and footnotes on pages 115 and 116

SURFACE WATER RIGHTS DATA  
CLAIMS, APPLICATIONS, AND APPROPRIATIONS IN DOWNSTREAM ORDER  
DIVISION NO. 1F

SOURCE LOCATION APPROPRIATOR	CARRIER GAGE	USE	GRANT IN CFS/AF	DATE OF PRIORITY	DOCKET/ APP. NUMBER	ANNOA. FT. NT.
<u>NEMAHA RIVER, BIG, MIDDLE BRANCH, TRIB. TO</u>						
S: 34 T: 7 R: 7E LANCASTER NEMAHA NRD	UPPER BIG NEMAHA RES. 12-A	ST	28.80AF	08/20/1985	A 16439	
<u>NEMAHA RIVER, BIG, MIDDLE BRANCH</u>						
S: 34 T: 7 R: 7E LANCASTER LARRY DEBOER	PUMP	IR	1.03	09/02/1969	A 11791	
S: 35 T: 7 R: 7E LANCASTER GLENN G LEFFERDINK	PUMP	IR	.70	12/04/1968	A 11593	
<u>NEMAHA RIVER, BIG, MIDDLE BRANCH, TRIB. TO</u>						
S: 25 T: 7 R: 7E LANCASTER NEMAHA NRD	BIG NEMAHA RES. L-4	ST	64.20AF	02/19/1971	A 12166	
S: 35 T: 7 R: 7E LANCASTER NEMAHA NRD	BIG NEMAHA RES. 11-A	ST	124.80AF	02/19/1971	A 12167	
<u>NEMAHA RIVER, BIG, MIDDLE BRANCH</u>						
S: 1 T: 6 R: 7E GAGE GLENN G LEFFERDINK	PUMP	IR	.68	03/16/1967	A 11075	
S: 12 T: 6 R: 7E GAGE DCO FARMS	PUMP	IR	1.04	01/23/1967	A 11025	
<u>NEMAHA RIVER, BIG, MIDDLE BRANCH, TRIB. TO</u>						
S: 6 T: 6 R: 8E GAGE NEMAHA NRD	UPPER BIG NEMAHA RES. G-24	ST	70.90AF	04/23/1981	A 15851	
S: 12 T: 6 R: 7E GAGE NEMAHA NRD	UPPER BIG NEMAHA RES. 9-D	ST	115.70AF	11/24/1975	A 13877	
<u>NEMAHA RIVER, BIG, UPPER RESERVOIR 9-D</u>						
S: 12 T: 6 R: 7E GAGE NEMAHA NRD	PUMP	SO		12/01/1978	A 15369	
<u>NEMAHA RIVER, BIG, MIDDLE BRANCH, TRIB. TO</u>						
S: 12 T: 6 R: 7E GAGE NEMAHA NRD	UPPER BIG NEMAHA RES. 9-C	ST	95.30AF	01/29/1976	A 13974	
<u>NEMAHA RIVER, BIG, UPPER RESERVOIR 9-C</u>						
S: 12 T: 6 R: 7E GAGE NEMAHA NRD	PUMP	SI		11/26/1980	A 15731	A-11025
NEMAHA NRD	PUMP	SI		11/26/1980	A 15731	A-11026
NEMAHA NRD	PUMP	SO		11/26/1980	A 15731	
<u>NEMAHA RIVER, BIG, MIDDLE BRANCH, TRIB. TO</u>						
S: 12 T: 6 R: 7E GAGE DCO FARMS	PUMP	IR	.48	01/23/1967	A 11026	
S: 5 T: 6 R: 8E GAGE NEMAHA NRD	UPPER BIG NEMAHA RES. 9-B	ST	327.00AF	06/01/1993	A 17291	

SURFACE WATER RIGHTS DATA  
CLAIMS, APPLICATIONS, AND APPROPRIATIONS IN DOWNSTREAM ORDER  
DIVISION NO. 1F

SOURCE LOCATION APPROPRIATOR	CARRIER GAGE	USE	GRANT IN CFS/AF	DATE OF PRIORITY	DOCKET/ APP. NUMBER	ANNO. FT. NT.
<u>NEMAHA RIVER, BIG, MIDDLE BRANCH, TRIB. TO</u>						
S: 8 T: 6 R: 8E GAGE NEMAHA NRD	UPPER BIG NEMAHA RES. 9-A	ST	65.60AF	10/17/1984	A 16343	
S: 9 T: 6 R: 8E GAGE NEMAHA NRD	UPPER BIG NEMAHA RES. G-25	ST	71.70AF	07/21/1967	A 11204	
<u>SHAW CREEK</u>						
S: 22 T: 6 R: 7E GAGE NEMAHA NRD	UPPER BIG NEMAHA RES. 27-R	ST		08/20/1985	A 16441	
<u>SHAW CREEK, TRIB. TO</u>						
S: 23 T: 6 R: 7E GAGE NEMAHA NRD	UPPER BIG NEMAHA RES. G-35	ST	46.40AF	12/26/1972	A 12781	
S: 35 T: 6 R: 7E GAGE NEMAHA NRD	UPPER BIG NEMAHA RES. G-37	ST	13.30AF	12/26/1972	A 12778	
<u>SHAW CREEK</u>						
S: 29 T: 6 R: 8E GAGE DARYL UHLMAN	PUMP	IR	.57	04/26/1956	A 8519	
<u>JAKES CREEK</u>						
S: 1 T: 5 R: 7E GAGE NEMAHA NRD	UPPER BIG NEMAHA RES. G-18A	ST	76.90AF	12/26/1972	A 12779	
S: 32 T: 6 R: 8E GAGE ADAMS CO (A PARTNER SHIP)	PUMP	IR	.48	05/18/1956	A 8570	
S: 33 T: 6 R: 8E GAGE NEMAHA NRD	UPPER BIG NEMAHA RES. 25-C	ST	627.80AF	12/26/1972	A 12780	
<u>NEMAHA RIVER, BIG, MIDDLE BRANCH, TRIB. TO</u>						
S: 27 T: 6 R: 8E GAGE NEMAHA NRD	UPPER BIG NEMAHA RES. 7-A	ST	129.40AF	12/27/1968	A 11609	
S: 23 T: 6 R: 8E GAGE NEMAHA NRD	UPPER BIG NEMAHA RES. 12-G	ST	22.00AF	06/13/1972	A 12653	
<u>NEMAHA RIVER, BIG, MIDDLE BRANCH</u>						
S: 26 T: 6 R: 8E GAGE WARREN EBBERS	PUMP	IR	1.72	07/18/1974	A 13086	
JOHN FINKNER	PUMP	IR	.99	05/02/1966	A 10838	
<u>NEMAHA RIVER, BIG, MIDDLE BRANCH, TRIB. TO</u>						
S: 2 T: 5 R: 8E GAGE NEMAHA NRD	UPPER BIG NEMAHA RES. G-8	ST	9.80AF	08/19/1977	A 15083	

See "Use" definitions and footnotes on pages 115 and 116

SURFACE WATER RIGHTS DATA  
CLAIMS, APPLICATIONS, AND APPROPRIATIONS IN DOWNSTREAM ORDER  
DIVISION NO. 1F

SOURCE LOCATION APPROPRIATOR	CARRIER GAGE	USE	GRANT IN CFS/AF	DATE OF PRIORITY	DOCKET/ APP. NUMBER	ANNOA. FT. NT.
<u>NEMAHA RIVER, BIG, MIDDLE BRANCH, TRIB. TO</u> S: 35 T: 6 R: 8E GAGE NEMAHA NRD	UPPER BIG NEMAHA RES. 6-A	ST	156.80AF	03/10/1977	A 14783	
<u>NEMAHA RIVER, BIG, UPPER, RESERVOIR 6-A</u> S: 35 T: 6 R: 8E GAGE NEMAHA NRD	PUMP	SO		01/31/1979	A 15409	
<u>NEMAHA RIVER, BIG, MIDDLE BRANCH, TRIB. TO</u> S: 20 T: 6 R: 9E JOHNSON NEMAHA NRD	UPPER BIG NEMAHA RES. 3-A	ST	228.00AF	10/17/1984	A 16341	
<u>NEMAHA RIVER, BIG, MIDDLE BRANCH</u> S: 28 T: 6 R: 9E JOHNSON CLINTON D & HELEN L BOLDT	PUMP	IR	.74	07/29/1974	A 13110	
<u>NEMAHA RIVER, BIG, NORTH FORK</u> S: 27 T: 6 R: 9E JOHNSON CLINTON D & HELEN L BOLDT	PUMP	IR	.94	04/20/1956	A 8501	
<u>NEMAHA RIVER, BIG, NORTH FORK, TRIB. TO</u> S: 28 T: 6 R: 9E JOHNSON NEMAHA NRD	UPPER BIG NEMAHA RES. J-44	ST	24.40AF	04/23/1981	A 15850	
<u>NEMAHA RIVER, BIG, NORTH FORK</u> S: 27 T: 6 R: 9E JOHNSON ARNOLD T & AGNES M KLEIN	PUMP	IR	1.79	02/28/1964	A 10317	
<u>NEMAHA RIVER, BIG, NORTH FORK</u> S: 26 T: 6 R: 9E JOHNSON JOHN G KITZELMAN TRUST DAVE THIESFELD	PUMPS PUMP	IR IR	1.00 1.48	05/10/1956 12/14/1976	A 8556 A 14595	
<u>HOOVER CREEK, TRIB. TO</u> S: 24 T: 5 R: 8E GAGE NEMAHA NRD	UPPER BIG NEMAHA RES. G-2	ST	52.80AF	03/10/1977	A 14792	
S: 13 T: 5 R: 8E GAGE NEMAHA NRD	UPPER BIG NEMAHA RES. G-19	ST	33.40AF	12/27/1968	A 11610	
NEMAHA NRD	UPPER BIG NEMAHA RES. G-20	ST	16.90AF	03/10/1977	A 14791	
NEMAHA NRD	UPPER BIG NEMAHA RES. G-31	ST	30.50AF	06/22/1977	A 14990	
<u>HOOVER CREEK</u> S: 12 T: 5 R: 8E GAGE NEMAHA NRD	UPPER BIG NEMAHA RES. 18-B	ST	838.00AF	04/14/1978	A 15235	

SURFACE WATER RIGHTS DATA  
CLAIMS, APPLICATIONS, AND APPROPRIATIONS IN DOWNSTREAM ORDER  
DIVISION NO. 1F

SOURCE LOCATION APPROPRIATOR	CARRIER GAGE	USE	GRANT IN CFS/AF	DATE OF PRIORITY	DOCKET/ APP. NUMBER	ANNO. FT. NT.
<u>UPPER BIG NEMAHA RESERVOIR 18-B</u>						
S: 12 T: 5 R: 8E GAGE						
NEMAHA NRD	PUMP	SO		06/02/1986	A 16492	
NEMAHA NRD	PUMP	SI		06/02/1986	A 16492	A-12630
<u>HOOKER CREEK</u>						
S: 12 T: 5 R: 8E GAGE						
EARL KRAUSE ET AL	PUMP	IR	.14	05/15/1972	A 12630	K
<u>HOOKER CREEK, TRIB. TO</u>						
S: 7 T: 5 R: 9E JOHNSON						
NEMAHA NRD	UPPER BIG NEMAHA RES. J-28	ST	18.20AF	05/10/1977	A 14937	
NEMAHA NRD	UPPER BIG NEMAHA RES. 18-A	ST	132.60AF	12/27/1968	A 11607	
<u>HOOKER CREEK</u>						
S: 5 T: 5 R: 9E JOHNSON						
ROBERT L BUEHLER	PUMP	IR	.62	06/16/1960	A 9833	
S: 4 T: 5 R: 9E JOHNSON						
FRED JOHNSON HEIRS	PUMP	IR	1.53	05/08/1974	A 13030	
CLARA LIPPS TRUST	PUMP	IR	.86	10/18/1977	A 15128	
<u>HOOKER CREEK, TRIB. TO</u>						
S: 20 T: 5 R: 9E JOHNSON						
NEMAHA NRD	UPPER BIG NEMAHA RES. J-37	ST	32.00AF	12/27/1968	A 11608	
S: 16 T: 5 R: 9E JOHNSON						
NEMAHA NRD	UPPER BIG NEMAHA RES. J-36	ST	31.80AF	11/01/1979	A 15596	
<u>HOOKER CREEK</u>						
S: 34 T: 6 R: 9E JOHNSON						
ELLENORA F BESCH	PUMP	IR	1.07	03/05/1975	A 13456	K
<u>NEMAHA RIVER, BIG, NORTH FORK, TRIB. TO</u>						
S: 11 T: 6 R: 9E JOHNSON						
NEMAHA NRD	UPPER BIG NEMAHA RES. 1-841	ST	259.00AF	06/03/1981	A 15882	
<u>NEMAHA RIVER, BIG, NORTH FORK</u>						
S: 31 T: 6 R: 10E JOHNSON						
LORIN W AND VIRGINIA J HARMS	PUMP	IR	.71	04/06/1956	A 8462	
LORIN W AND VIRGINIA J HARMS	PUMP	IR	.71	01/20/1975	A 13364	
S: 14 T: 5 R: 10E JOHNSON						
GORACKE & MASUR	PUMP	IR	2.21	07/31/1974	A 13118	
LUCY PELLA	PUMP	IR	1.99	07/23/1974	A 13098	
LOUIE ALLGAYER	PUMPS	IR	1.12	09/26/1934	A 2478	
LELAND PELLA	PUMPS	IR	.54	07/16/1934	A 2428	
S: 13 T: 5 R: 10E JOHNSON						
EMMA GORACKE	PUMPS	IR	.51	05/04/1934	A 2377	T-25K

See "Use" definitions and footnotes on pages 115 and 116

SURFACE WATER RIGHTS DATA  
CLAIMS, APPLICATIONS, AND APPROPRIATIONS IN DOWNSTREAM ORDER  
DIVISION NO. 1F

SOURCE LOCATION APPROPRIATOR	CARRIER GAGE	USE	GRANT IN CFS/AF	DATE OF PRIORITY	DOCKET/APP. NUMBER	ANNO. FT. OF NT.
<u>NEMAHA RIVER, BIG, NORTH FORK</u> S: 13 T: 5 R: 10E JOHNSON RICHARD GORACKE	PUMP	1R	.93	12/18/1990	A 17035	
<u>YANKEE CREEK, TRIB. TO NEMAHA NRD</u> S: 17 T: 4 R: 9E JOHNSON	MIDDLE BIG NEMAHA RES. 9	ST	148.50AF	01/10/1994	A 17345	
<u>YANKEE CREEK</u> S: 4 T: 4 R: 9E JOHNSON KEITH D, KENNETH & ROGER JOEKEL	PUMP	1R	1.60	04/20/1966	A 10836	
<u>LOST BRANCH</u> S: 12 T: 4 R: 9E JOHNSON NEMAHA NRD	MIDDLE BIG NEMAHA RES. 46	ST	291.60AF	06/16/1994	A 17376	
<u>YANKEE CREEK</u> S: 28 T: 5 R: 10E JOHNSON MYRON MASON & SONS	PUMP	1R	1.93	05/13/1957	A 9494	
<u>NEMAHA RIVER, BIG, NORTH FORK</u> S: 29 T: 5 R: 11E JOHNSON MARION L & RAYMOND PETERS	PUMP	1R	.94	09/10/1976	A 14457	
JENNIFER BRINKMAN	PUMP	1R	.94	04/05/1976	A 14152	
ROY W & ROBERT FARIS	PUMP	1R	.85	10/28/1975	A 13840	
CITY OF TECUMSEH	TECUMSEH LAKE	ST	25.00AF	02/13/1957	A 9190	
ROY W & ROBERT FARIS	PUMP	1R	1.41	10/28/1975	A 13839	
<u>BADGER BRANCH CREEK</u> S: 31 T: 5 R: 11E JOHNSON TECUMSEH COUNTRY CLUB, INC	PUMP	1R	.66	08/27/1975	A 13771	
S: 32 T: 5 R: 11E JOHNSON ROY W & ROBERT FARIS	PUMP	1R	.79	10/28/1975	A 13838	
ELDON H LAUE ESTATE	PUMP	1R	1.68	04/05/1965	A 10680	
MILLER FARMS	PUMP	1R	.40	06/07/1983	A 16203	
<u>NEMAHA RIVER, BIG, NORTH FORK</u> S: 29 T: 5 R: 11E JOHNSON MILLER FARMS	PUMP	1R	.88	01/11/1977	A 14634	
S: 33 T: 5 R: 11E JOHNSON KENNETH A GROVE	PUMP	1R	2.66	02/23/1976	A 14049	
<u>TOWN BRANCH</u> S: 21 T: 5 R: 11E JOHNSON NEMAHA NRD	MIDDLE BIG NEMAHA RES. 96	ST	81.40AF	10/10/1989	A 16886	
<u>NEMAHA RIVER, BIG, NORTH FORK</u> S: 11 T: 4 R: 11E JOHNSON ROBERT BARTELS	PUMP	1R	2.03	08/16/1977	A 15079	



SURFACE WATER RIGHTS DATA  
CLAIMS, APPLICATIONS, AND APPROPRIATIONS IN DOWNSTREAM ORDER  
DIVISION NO. 1F

SOURCE LOCATION APPROPRIATOR	CARRIER GAGE	USE	GRANT IN CFS/AF	DATE OF PRIORITY	DOCKET/ APP. NUMBER	ANNO. FT. NT.
<u>NEMAHA RIVER, BIG, NORTH FORK, TRIB. TO</u>						
S: 11 T: 4 R: 11E JOHNSON ROBERT BARTELS	BARTELS RES. NO. 2	ST	27.70AF	08/16/1977	A 15081	
<u>NEMAHA RIVER, BIG, NORTH FORK</u>						
S: 14 T: 4 R: 11E JOHNSON ORVAL W PETERS	PUMP	IR	2.19	10/28/1976	A 14532	
S: 23 T: 4 R: 11E JOHNSON EUGENE & NORMAN COTTULA	PUMP	IR	1.84	06/16/1975	A 13626	
S: 25 T: 4 R: 11E JOHNSON LORAIN CARMINE ET AL	PUMP	IR	4.19	08/19/1975	A 13746	
MOLYCORP INC	PUMP	MF	6.14AF	03/12/1981	A 15786	
S: 31 T: 4 R: 12E JOHNSON JAMES C ROBISON & SONS	PUMP	IR	3.87	02/18/1976	A 14038	
BINDER FARMS	PUMP	IR	5.86	08/30/1974	A 13182	
<u>TODD CREEK</u>						
S: 28 T: 4 R: 11E JOHNSON NATHAN & JOLENE BARTELS	PUMP	IR	.81	04/09/1990	A 16971	K
NATHAN & JOLENE BARTELS	BARTELS RESERVOIR	ST	19.88AF	04/09/1990	A 16972	
<u>NATHAN BARTELS RESERVOIR</u>						
S: 28 T: 4 R: 11E JOHNSON NATHAN & JOLENE BARTELS	PUMP	SI		08/29/1990	A 17014	A-16971 K
<u>ELK CREEK</u>						
S: 33 T: 4 R: 11E JOHNSON MOLYCORP INC	PUMP	MF	6.14AF	03/12/1981	A 15788	
S: 36 T: 4 R: 11E JOHNSON GREG A KRUEGER	PUMP	IR	1.85	08/28/1975	A 13775	
GREG A KRUEGER	KRUEGER RESERVOIR	ST	26.56AF	08/28/1975	A 13776	
<u>KRUEGER RESERVOIR</u>						
S: 36 T: 4 R: 11E JOHNSON GREG A KRUEGER	PUMP	SI		07/08/1976	A 14305	A-13775
KATIE KRUEGER ET AL	PUMP	SO		07/08/1976	A 14305	
<u>NEMAHA RIVER, BIG, NORTH FORK</u>						
S: 17 T: 3 R: 12E PAWNEE FLOYD P & LLOYD F VRTISKA	PUMP	IR	1.54	05/14/1976	A 14223	
LYNN F BINDER	PUMP NO. 2	IR	1.33	08/13/1947	A 4096	
LYNN F BINDER	PUMP	IR	1.33	07/21/1977	A 15038	
BINDER IRRIGATION	PUMP	IR	1.31	08/30/1974	A 13181	
S: 29 T: 3 R: 12E PAWNEE RICHARD & HOWARD BINDER	PUMP	IR	1.89	06/18/1975	A 13627	
S: 20 T: 3 R: 12E PAWNEE RICHARD BINDER	PUMP	IR	5.08	07/23/1974	A 13096	
S: 33 T: 3 R: 12E PAWNEE HOWARD & NORMA BINDER	PUMP	IR	.89	01/24/1940	A 3086	K
HOWARD & NORMA BINDER	PUMP	IR	.19	09/25/1941	A 3511	

SURFACE WATER RIGHTS DATA  
CLAIMS, APPLICATIONS, AND APPROPRIATIONS IN DOWNSTREAM ORDER  
DIVISION NO. 1F

SOURCE LOCATION APPROPRIATOR	CARRIER GAGE	USE	GRANT IN CFS/AF	DATE OF PRIORITY	DOCKET/ APP. NUMBER	ANNOA. FT. NT.
<u>NEMAHA RIVER, BIG, NORTH FORK</u>						
S: 33 T: 3 R: 12E PAWNEE						
HOWARD BINDER	PUMP	IR	4.90	06/18/1975	A 13628	
HOWARD & NORMA BINDER	PUMP	IR	.89	04/02/1976	A 14141	A-3086
HOWARD & NORMA BINDER	PUMP	IR	.19	04/02/1976	A 14142	A-3511 D
<u>CLEAR CREEK, TRIB. TO</u>						
S: 16 T: 3 R: 11E PAWNEE						
TIM SCHAARDT	SCHAARDT RESERVOIR	ST	23.83AF	09/07/1990	A 17017	
<u>TAYLOR BRANCH CREEK</u>						
S: 7 T: 2 R: 12E PAWNEE						
BINDER IRRIGATION	PUMP	IR	1.91	11/18/1974	A 13277	
S: 6 T: 2 R: 12E PAWNEE						
BINDER IRRIGATION	PUMP	IR	4.01	02/06/1974	A 12978	
<u>NEMAHA RIVER, BIG, NORTH FORK</u>						
S: 34 T: 3 R: 12E PAWNEE						
BINDER FARMS	PUMP	IR	1.54	08/30/1974	A 13183	
S: 33 T: 3 R: 12E PAWNEE						
BINDER FARMS	PUMP	IR	.26	08/15/1941	A 3487	
S: 12 T: 2 R: 12E PAWNEE						
RICHARD BINDER	PUMP	IR	2.44	11/12/1976	A 14551	
S: 18 T: 2 R: 13E RICHARDSON						
DONALD F HUNZEKER	PUMP	IR	2.60	01/16/1976	A 13947	
<u>DRY BRANCH</u>						
S: 31 T: 2 R: 13E RICHARDSON						
ROGER HUNZEKER	PUMP	IR	.22	02/13/1976	A 14026	
<u>NEMAHA RIVER, BIG, NORTH FORK</u>						
S: 8 T: 2 R: 13E RICHARDSON						
FRED J FANKHAUSER	PUMP	IR	1.12	01/17/1989	A 16736	K
S: 9 T: 2 R: 13E RICHARDSON						
RIST FARM, INC	PUMP	IR	1.23	07/23/1990	A 17001	K
<u>LONG BRANCH</u>						
S: 5 T: 4 R: 12E JOHNSON						
NEMAHA NRD	LONG BRANCH RES. 71	ST	98.30AF	04/25/1979	A 15464	
<u>LONG BRANCH, TRIB. TO</u>						
S: 9 T: 4 R: 12E JOHNSON						
NEMAHA NRD	LONG BRANCH RES. 2	ST	133.40AF	04/25/1979	A 15462	
<u>LONG BRANCH RESERVOIR # 2</u>						
S: 9 T: 4 R: 12E JOHNSON						
NEMAHA NRD	PUMP	SO		02/17/1982	A 16062	
<u>LONG BRANCH, TRIB. TO</u>						
S: 17 T: 4 R: 12E JOHNSON						
NEMAHA NRD	LONG BRANCH RES. 3	ST	70.00AF	04/25/1979	A 15463	
S: 15 T: 4 R: 12E NEMAHA						
NEMAHA NRD	LONG BRANCH RES. 4	ST	87.00AF	04/25/1979	A 15461	

SURFACE WATER RIGHTS DATA  
CLAIMS, APPLICATIONS, AND APPROPRIATIONS IN DOWNSTREAM ORDER  
DIVISION NO. 1F

SOURCE LOCATION APPROPRIATOR	CARRIER GAGE	USE	GRANT IN CFS/AF	DATE OF PRIORITY	DOCKET/ APP. NUMBER	ANNO. FT. NT.
<u>LONG BRANCH TRIB. TO</u>						
S: 34 T: 4 R: 12E NEMAHA NEMAHA NRD	LONG BRANCH RES. 61	ST	60.50AF	07/10/1987	A 16566	
S: 13 T: 4 R: 12E NEMAHA NEMAHA NRD	LONG BRANCH RES. N-1	ST	34.70AF	10/17/1984	A 16338	
S: 24 T: 4 R: 12E NEMAHA NEMAHA NRD	LONG BRANCH RES. 1-1	ST	7.50AF	07/06/1981	A 15913	
S: 26 T: 4 R: 12E NEMAHA NEMAHA NRD	LONG BRANCH RES. 7	ST	93.80AF	11/27/1989	A 16897	
S: 29 T: 4 R: 13E NEMAHA NEMAHA NRD	LONG BRANCH RES. N-6	ST	57.00AF	10/17/1984	A 16339	
S: 31 T: 4 R: 13E NEMAHA NEMAHA NRD	LONG BRANCH RES. 70	ST	81.30AF	06/14/1982	A 16121	
S: 32 T: 4 R: 13E NEMAHA NEMAHA NRD	LONG BRANCH RES. N-5	ST	59.40AF	10/17/1984	A 16340	
<u>LONG BRANCH</u>						
S: 7 T: 3 R: 13E RICHARDSON PAUL BURGETT	PUMP	IR	4.29	09/06/1977	A 15104	
<u>LONG BRANCH TRIB. TO</u>						
S: 5 T: 3 R: 13E RICHARDSON NEMAHA NRD	LONG BRANCH RES. 77	ST	53.40AF	06/26/1980	A 15664	
S: 8 T: 3 R: 13E RICHARDSON NEMAHA NRD	LONG BRANCH RES. 73	ST	102.60AF	08/18/1980	A 15706	
<u>LONG BRANCH RESERVOIR 73</u>						
S: 8 T: 3 R: 13E RICHARDSON NEMAHA NRD	PUMP	SO		08/17/1989	A 16878	
<u>LONG BRANCH TRIB. TO</u>						
S: 18 T: 3 R: 13E RICHARDSON NEMAHA NRD	LONG BRANCH RES. R-11	ST	39.00AF	11/27/1989	A 16896	
<u>LONG BRANCH</u>						
S: 17 T: 3 R: 13E RICHARDSON RANDY P BURGETT	PUMP	IR	.55	01/11/1989	A 16732	
S: 20 T: 3 R: 13E RICHARDSON CLIFFORD SNOKE	PUMP	IR	1.34	09/14/1976	A 14461	
<u>CROOKED BRANCH</u>						
S: 21 T: 3 R: 13E RICHARDSON NEMAHA NRD	LONG BRANCH RES. 41	ST	146.50AF	06/26/1980	A 15663	
<u>CROOKED BRANCH TRIB. TO</u>						
S: 21 T: 3 R: 13E RICHARDSON NEMAHA NRD	LONG BRANCH RES. 42	ST	44.90AF	06/26/1980	A 15667	
JAMES M STANDERFORD	PUMP	IR	.31	08/28/1980	A 15712	K
<u>LONG BRANCH</u>						
S: 29 T: 3 R: 13E RICHARDSON CLIFFORD SNOKE	PUMP	IR	2.40	09/14/1976	A 14460	

SURFACE WATER RIGHTS DATA  
CLAIMS, APPLICATIONS, AND APPROPRIATIONS IN DOWNSTREAM ORDER  
DIVISION NO. 1F

SOURCE LOCATION APPROPRIATOR	CARRIER GAGE	USE	GRANT IN CFS/AF	DATE OF PRIORITY	DOCKET/ APP. NUMBER	ANNOA. FT. NT.
<u>LONG BRANCH</u>						
S: 28 T: 3 R: 13E RICHARDSON JOY STANDERFORD	PUMP	IR	1.10	12/19/1974	A 13325	
<u>KIRKHAM CREEK, TRIB. TO</u>						
S: 10 T: 3 R: 12E PAWNEE NEMAHA NRD	LONG BRANCH RES. P-8	ST	28.70AF	10/17/1984	A 16336	
S: 14 T: 3 R: 12E PAWNEE NEMAHA NRD	LONG BRANCH RES. P-3	ST	47.60AF	10/17/1984	A 16335	
S: 23 T: 3 R: 12E PAWNEE NEMAHA NRD	LONG BRANCH RES. P-4B	ST	25.60AF	06/14/1982	A 16122	
S: 24 T: 3 R: 12E PAWNEE NEMAHA NRD	LONG BRANCH RES. P-4A	ST	34.00AF	10/17/1984	A 16337	
<u>KIRKHAM CREEK</u>						
S: 32 T: 3 R: 13E RICHARDSON NEMAHA NRD	LONG BRANCH RES. 21	ST	1569.20AF	07/10/1987	A 16567	
<u>LONG BRANCH RES. 21</u>						
S: 30 T: 3 R: 13E RICHARDSON QUAD COUNTY GOLF ASSOCIATION	PUMP	SO	50.00AF	05/26/1994	A 17372	
<u>LONG BRANCH, TRIB. TO</u>						
S: 34 T: 3 R: 13E RICHARDSON NEMAHA NRD NEMAHA NRD	LONG BRANCH RES. R-15 LONG BRANCH RES. R-3 NORTH FORK BIG NEMAHA RIVER AT HUMBOLDT, NE	ST ST	26.70AF 30.30AF	06/26/1980 06/26/1980	A 15666 A 15665	#
<u>NEMAHA RIVER, BIG, NORTH FORK</u>						
S: 13 T: 2 R: 13E RICHARDSON P S POLLARD ESTATE TRUST	PUMP	IR	2.51	03/03/1981	A 15777	
S: 26 T: 2 R: 14E RICHARDSON LEONARD T GERDES	PUMP	IR	.80	03/21/1977	A 14833	
S: 31 T: 2 R: 15E RICHARDSON EUGENE E DOWELL	PUMP	IR	4.15	07/11/1968	A 11482	
S: 34 T: 2 R: 15E RICHARDSON ROLAND C BURNS	PUMP	IR	2.44	07/09/1980	A 15676	
S: 11 T: 1 R: 15E RICHARDSON STALDER CATTLE COMPANY	PUMP	IR	2.19	07/12/1976	A 14318	
ELLA, RUBY & VELMA MARSH	PUMP	IR	4.44	03/31/1977	A 14868	
<u>ROCK CREEK</u>						
S: 17 T: 3 R: 10E PAWNEE NEMAHA NRD NEMAHA NRD	ROCK CREEK RES. 22-A ROCK CREEK RES. 22-A	ST SS	84.60AF 54.50AF	03/29/1978 10/11/1991	A 15218 A 17120	0
<u>ROCK CREEK, TRIB. TO</u>						
S: 30 T: 3 R: 10E PAWNEE NEMAHA NRD	ROCK CREEK RES. 3-4	ST	22.20AF	08/02/1973	A 12915	
S: 20 T: 3 R: 10E PAWNEE NEMAHA NRD	ROCK CREEK RES. 21-A	ST	68.80AF	08/02/1973	A 12914	

SURFACE WATER RIGHTS DATA  
CLAIMS, APPLICATIONS, AND APPROPRIATIONS IN DOWNSTREAM ORDER  
DIVISION NO. 1F

SOURCE LOCATION APPROPRIATOR	CARRIER GAGE	USE	GRANT IN CFS/AF	DATE OF PRIORITY	DOCKET/ APP. NUMBER	ANNOA. FT. NT.
<u>ROCK CREEK, TRIB. TO</u>						
S: 17 T: 3 R: 10E PAWNEE NEMAHA NRD						
S: 20 T: 3 R: 10E PAWNEE NEMAHA NRD	ROCK CREEK RES. 23-A	ST	76.40AF	04/24/1978	A 15245	
S: 21 T: 3 R: 10E PAWNEE NEMAHA NRD	ROCK CREEK RES. 24-A	ST	67.80AF	09/19/1966	A 10953	
S: 16 T: 3 R: 10E PAWNEE NEMAHA NRD	WENZL DETENTION RES. 1-F	ST	28.50AF	11/02/1977	A 15134	
S: 28 T: 3 R: 10E PAWNEE NEMAHA NRD	ROCK CREEK RES. 2-1	ST	20.50AF	12/19/1968	A 11606	
S: 27 T: 3 R: 10E PAWNEE NEMAHA NRD	ROCK CREEK RES. 1-7	ST	29.40AF	07/06/1967	A 11193	
	ROCK CREEK RES. 11-A	ST	59.30AF	12/19/1968	A 11605	
<u>TURKEY CREEK</u>						
S: 13 T: 3 R: 10E PAWNEE MOLYCORP INC	PUMP	MF	6.14AF	03/12/1981	A 15787	
<u>TURKEY CREEK, TRIB. TO</u>						
S: 4 T: 2 R: 10E PAWNEE GAME AND PARKS COMMISSION	BURCHARD LAKE	ST	1798.00AF	09/09/1958	A 9646	
<u>TURKEY CREEK</u>						
S: 11 T: 1 R: 11E PAWNEE DAVID ALBERS FERD FRIEDLEY	PUMP PUMP TURKEY CREEK NEAR SENECA, KS	IR IR	1.69 1.55	06/27/1978 04/24/1989	A 15286 A 16784	K#
<u>NEGRO BRANCH, TRIB. TO</u>						
S: 30 T: 1 R: 12E PAWNEE NEMAHA NRD	SOUTH FORK RES. 3-D	ST	167.10AF	11/01/1979	A 15598	
S: 31 T: 1 R: 12E PAWNEE NEMAHA NRD	SOUTH FORK RES. 3-C	ST	62.80AF	11/01/1979	A 15597	
S: 29 T: 1 R: 12E PAWNEE NEMAHA NRD	SOUTH FORK RESERVOIR 3-4	ST	10.60AF	01/27/1981	A 15756	
S: 34 T: 1 R: 12E PAWNEE NEMAHA NRD	SOUTH FORK RES. 3-1	ST	6.50AF	06/26/1980	A 15668	
<u>LORES BRANCH</u>						
S: 6 T: 1 R: 12E PAWNEE NEMAHA NRD	SOUTH FORK RES.	ST	56.54AF	02/07/1977	A 14692	
<u>LORES BRANCH, TRIB. TO</u>						
S: 6 T: 1 R: 12E PAWNEE NEMAHA NRD	SOUTH FORK RES. 2-6	ST	47.70AF	03/10/1977	A 14790	
S: 7 T: 1 R: 12E PAWNEE NEMAHA NRD	SOUTH FORK RES. 2-5	ST	31.40AF	03/10/1977	A 14793	
<u>LORES BRANCH</u>						
S: 17 T: 1 R: 12E PAWNEE NEMAHA NRD	SOUTH FORK RES. 2-A	ST	777.00AF	10/17/1984	A 16345	

See "Use" definitions and footnotes on pages 115 and 116

SURFACE WATER RIGHTS DATA  
CLAIMS, APPLICATIONS, AND APPROPRIATIONS IN DOWNSTREAM ORDER  
DIVISION NO. 1F

SOURCE LOCATION APPROPRIATOR	CARRIER GAGE	USE	GRANT IN CFS/AF	DATE OF PRIORITY	DOCKET/ APP. NUMBER	ANNOA. FT. NT.
<u>LORES BRANCH, TRIB. TO</u>						
S: 9 T: 1 R: 12E PAWNEE NEMAHA NRD	SOUTH FORK RES. 11-1	ST	36.00AF	03/10/1977	A 14785	
S: 27 T: 1 R: 12E PAWNEE NEMAHA NRD	SOUTH FORK RES. 1-1	ST	64.30AF	01/20/1978	A 15172	
<u>NEMAHA RIVER, BIG, SOUTH FORK</u>						
S: 24 T: 1 R: 12E PAWNEE VAUGHN KOESTER	PUMP	IR	1.43	08/07/1980	A 15702	
S: 19 T: 1 R: 13E RICHARDSON KENNETH L ROHLMIEIER	PUMP	IR	1.60	07/23/1956	A 8685	
<u>NEMAHA RIVER, BIG, SOUTH FORK, TRIB. TO</u>						
S: 10 T: 1 R: 12E PAWNEE NEMAHA NRD	SOUTH FORK RES. 4-2	ST	110.50AF	03/10/1977	A 14789	
S: 7 T: 1 R: 13E RICHARDSON NEMAHA NRD	SOUTH FORK RESERVOIR 14-4	ST	10.70AF	01/27/1981	A 15757	
S: 5 T: 1 R: 13E RICHARDSON NEMAHA NRD	SOUTH FORK RESERVOIR 14-5	ST	6.10AF	01/27/1981	A 15754	
<u>NEMAHA RIVER, BIG, SOUTH FORK</u>						
S: 5 T: 1 R: 13E RICHARDSON JOHN S & LOIS J WITTWER	PUMP	IR	1.75	11/12/1969	A 11822	
JOHN S & LOIS J WITTWER	PUMP	IR	3.96	12/11/1974	A 13308	
JOHN S & LOIS J WITTWER	PUMP	IR	2.63	05/20/1976	A 14232	
S: 33 T: 2 R: 13E RICHARDSON JAMES L HUNZEKER	PUMP	IR	1.48	02/13/1976	A 14025	
S: 34 T: 2 R: 13E RICHARDSON HERMAN NOVAK	PUMP	IR	4.34	08/13/1970	A 12056	
JOE R TICHY	PUMP	IR	.97	04/12/1977	A 14896	
<u>NEMAHA RIVER, BIG, SOUTH FORK, TRIB. TO</u>						
S: 34 T: 2 R: 13E RICHARDSON NEMAHA NRD	SOUTH FORK RESERVOIR 16-3	ST	4.60AF	01/27/1981	A 15755	
<u>NEMAHA RIVER, BIG, SOUTH FORK</u>						
S: 34 T: 2 R: 13E RICHARDSON EIS FAMILY FARM	PUMP	IR	.57	05/11/1977	A 14940	
S: 35 T: 2 R: 13E RICHARDSON GLENDON F LUTHY	PUMP	IR	3.31	12/07/1976	A 14577	
GLENDON F LUTHY ET AL	PUMP	IR	.98	12/07/1976	A 14578	
S: 36 T: 2 R: 13E RICHARDSON LEO MEISTER	PUMP	IR	.23	12/07/1976	A 14576	
<u>FOUR MILE CREEK, TRIB. TO</u>						
S: 27 T: 1 R: 13E RICHARDSON CORNHUSKER COUNCIL	ABEL LAKE	ST	26.00AF	10/13/1958	A 9653	
<u>FOUR MILE CREEK</u>						
S: 11 T: 1 R: 13E RICHARDSON WILLIAM (MRS) LUCINBILL	PUMP	IR	2.57	08/30/1976	A 14431	

SURFACE WATER RIGHTS DATA  
CLAIMS, APPLICATIONS, AND APPROPRIATIONS IN DOWNSTREAM ORDER  
DIVISION NO. 1F

SOURCE LOCATION APPROPRIATOR	CARRIER GAGE	USE	GRANT IN CFS/AF	DATE OF PRIORITY	DOCKET/ APP. NUMBER	ANNOA. FT. NT.
<u>FOUR MILE CREEK</u>						
S: 12 T: 1 R: 13E RICHARDSON GEORGE & CAROLINE BEUTLER	PUMP	IR	1.06	08/30/1976	A 14430	
<u>NEMAHA RIVER, BIG, SOUTH FORK</u>						
S: 4 T: 1 R: 14E RICHARDSON BINDER IRRIGATION	PUMP	IR	1.15	03/31/1947	A 4057	
BINDER IRRIGATION	PUMP	IR	1.15	07/21/1977	A 15039	A-405/ D
S: 3 T: 1 R: 14E RICHARDSON REESMAN INVESTMENT CORP	PUMP	IR	1.60	12/08/1966	A 10994	K
S: 11 T: 1 R: 14E RICHARDSON GERWECK & KUNZ	PUMP	IR	1.64	10/22/1956	A 8925	K
<u>HONEY CREEK</u>						
S: 26 T: 1 R: 14E RICHARDSON ROLAND C BURNS	PUMP	IR	1.86	07/15/1974	A 13077	
STALDER CATTLE COMPANY	PUMP	IR	2.93	07/12/1976	A 14317	
<u>NEMAHA RIVER, BIG, SOUTH FORK</u>						
S: 8 T: 1 R: 15E RICHARDSON ROLAND C BURNS	PUMP	IR	.70	07/15/1974	A 13076	
EDWARD P SCHMIDT	PUMP	IR	1.56	11/16/1976	A 14559	
S: 9 T: 1 R: 15E RICHARDSON GALE H MARSH	PUMP	IR	1.29	08/18/1980	A 15707	K
<u>ROCK CREEK</u>						
S: 25 T: 1 R: 14E RICHARDSON STALDER CATTLE COMPANY	PUMP	IR	5.21	07/12/1976	A 14316	
S: 30 T: 1 R: 15E RICHARDSON DONALD VONDERSCHMIDT	PUMP	IR	.23	01/15/1975	A 13357	K
S: 20 T: 1 R: 15E RICHARDSON ARTHUR L JONES	PUMP	IR	4.59	08/31/1976	A 14434	
S: 16 T: 1 R: 15E RICHARDSON SCHMIDT & HOEGER	PUMP	IR	1.50	11/16/1976	A 14560	
<u>NEMAHA RIVER, BIG, SOUTH FORK</u>						
S: 11 T: 1 R: 15E RICHARDSON GALE H MARSH	PUMP	IR	1.57	02/02/1967	A 11035	
<u>NEMAHA RIVER, BIG</u>						
S: 14 T: 1 R: 15E RICHARDSON GAYLORD W MARSH	PUMP	IR	1.03	05/07/1954	A 6286	
S: 18 T: 1 R: 16E RICHARDSON REESMAN INVESTMENT CORP	PUMPS	IR	23.67	07/09/1968	A 11476	#
S: 17 T: 1 R: 16E RICHARDSON REESMAN INVESTMENT CORP	PUMP	IR	6.77	12/08/1966	A 10995	
<u>NEMAHA RIVER, BIG, TRIB. TO</u>						
S: 19 T: 1 R: 16E RICHARDSON TOWLE REALTY COMPANY	TOWLE RESERVOIR	ST	75.20AF	06/18/1973	A 12886	

See "Use" definitions and footnotes on pages 115 and 116

SURFACE WATER RIGHTS DATA  
CLAIMS, APPLICATIONS, AND APPROPRIATIONS IN DOWNSTREAM ORDER  
DIVISION NO. 1F

SOURCE LOCATION APPROPRIATOR	CARRIER CAGE	USE	GRANT IN CFS/AF	DATE OF PRIORITY	DOCKET/ APP. NUMBER	ANNOA. FT. NT.
<u>NEMAHA RIVER, BIG</u>						
S: 22 T: 1 R: 16E RICHARDSON CITY OF FALLS CITY	CITY SUPPLY	DO	4.63	08/05/1936	A 2605	
S: 25 T: 1 R: 16E RICHARDSON JAMES A JONES	PUMP	IR	.49	03/15/1979	A 15435	
<u>WALNUT CREEK, TRIB. TO</u>						
S: 31 T: 1 R: 17E RICHARDSON MILTON BLETSCHER	PUMP	IR	.54	02/03/1954	A 5929	
S: 36 T: 1 R: 16E RICHARDSON DAVID D SICKEL	PUMP	IR	1.06	02/05/1975	A 13386	
<u>WALNUT CREEK</u>						
S: 25 T: 1 R: 16E RICHARDSON MARY J PARRIOTT	PUMP	IR	3.07	12/21/1976	A 74602	
<u>NEMAHA RIVER, BIG</u>						
S: 16 T: 1 R: 17E RICHARDSON CHARLES H WEINERT	PUMP	IR	.71	06/27/1956	A 8648	
<u>MUDDY CREEK</u>						
S: 3 T: 4 R: 13E NEMAHA LEONARD T GERDES	PUMP	IR	.25	09/09/1955	A 8069	K
<u>MUDDY CREEK, TRIB. TO</u>						
S: 10 T: 4 R: 13E NEMAHA LEONARD T GERDES	PUMP	IR	1.21	01/27/1967	A 11029	K
S: 11 T: 4 R: 13E NEMAHA CRAIG BEHREND	BEHREND RESERVOIR	ST	15.00AF	04/06/1989	A 16767	
<u>BEHREND RESERVOIR</u>						
S: 11 T: 4 R: 13E NEMAHA CRAIG BEHREND	PIPE-SYPHON	SO		04/06/1989	A 16768	
<u>MUDDY CREEK</u>						
S: 11 T: 4 R: 13E NEMAHA CRAIG BEHREND	PUMP	IR		03/07/1996	A 17508	*
S: 29 T: 4 R: 14E NEMAHA JAMES R GERDES	PUMP	IR	4.07	11/03/1977	A 15135	
DEER CREEK CORPORATION	PUMP	IR	2.01	08/12/1975	A 13733	
S: 32 T: 4 R: 14E NEMAHA JAMES R GERDES	PUMP	IR	.14	04/21/1956	A 8502	K
JAMES R GERDES	PUMP	IR	2.00	07/13/1977	A 15032	
JAMES R GERDES	PUMP	IR	2.21	09/14/1989	A 16885	
S: 33 T: 4 R: 14E NEMAHA DEER CREEK CORPORATION	PUMP	IR	3.17	01/24/1977	A 14654	
<u>MUDDY CREEK, TRIB. TO</u>						
S: 28 T: 4 R: 14E NEMAHA NEMAHA WRD	MUDDY RESERVOIR NO. 10	ST	216.30AF	02/07/1977	A 14689	



SURFACE WATER RIGHTS DATA  
CLAIMS, APPLICATIONS, AND APPROPRIATIONS IN DOWNSTREAM ORDER  
DIVISION NO. 1F

SOURCE LOCATION APPROPRIATOR	CARRIER GAGE	USE	GRANT IN CFS/AF	DATE OF PRIORITY	DOCKET/APP. NUMBER	ANNO. FT. NT.
<u>MUDDY RESERVOIR NO. 10</u>						
S: 28 T: 4 R: 14E NEMAHA						
NEMAHA NRD	PUMP	SO		05/21/1984	A 16302	
NEMAHA NRD	PUMP	SI		05/21/1984	A 16302	A-14654
NEMAHA NRD	PUMP	SI		05/21/1984	A 16302	A-14830
<u>MUDDY CREEK</u>						
S: 34 T: 4 R: 14E NEMAHA						
HAROLD G & RUTH R SMITH	PUMP	IR	6.03	08/12/1975	A 13732	
HAROLD G & RUTH R SMITH	PUMP	IR	1.60	03/21/1977	A 14830	
S: 18 T: 3 R: 15E RICHARDSON						
JOAN FANKHAUSER	PUMP	IR	1.96	07/26/1976	A 14346	
<u>HOOSIER CREEK, TRIB. TO</u>						
S: 9 T: 3 R: 15E RICHARDSON						
HARLEY PLATTER	PUMP	IR	.53	06/25/1979	A 15505	
<u>MUDDY CREEK, LITTLE</u>						
S: 24 T: 3 R: 14E RICHARDSON						
JAMES D LOCKARD	PUMP	IR	1.83	02/23/1976	A 14048	
S: 19 T: 3 R: 15E RICHARDSON						
JOAN FANKHAUSER	PUMP	IR	.81	08/25/1976	A 14418	
<u>MUDDY CREEK</u>						
S: 29 T: 3 R: 15E RICHARDSON						
RICHARD & JESSEMAN MCMULLEN	PUMP	IR	8.64	05/28/1976	A 14243	
<u>WOLF CREEK</u>						
S: 5 T: 2 R: 15E RICHARDSON						
DON JORN	PUMP	IR	.80	01/30/1989	A 16741A	K
S: 4 T: 2 R: 15E RICHARDSON						
DON JORN	PUMP	IR		01/30/1989	A 16741B	K
DON JORN	PUMP	IR	.19	01/16/1989	A 16741C	K
<u>MUDDY CREEK</u>						
S: 16 T: 1 R: 17E RICHARDSON						
CHARLES H WEINERT	PUMP	IR	.68	07/26/1956	A 8688	
<u>CANADA CREEK, TRIB. TO</u>						
S: 2 T: 1 R: 17E RICHARDSON						
NEMAHA NRD	FROST-FROST RESERVOIR	ST	39.40AF	08/14/1979	A 15550	
<u>NEMAHA RIVER, BIG</u>						
S: 36 T: 1 R: 17E RICHARDSON						
ELIAS M BACHMAN	PUMPS	IR	3.70	07/25/1957	A 9538	
ELIAS M BACHMAN	PUMP	IR	4.00	02/06/1961	A 9887	

See "Use" definitions and footnotes on pages 115 and 116

SURFACE WATER RIGHTS DATA  
CLAIMS, APPLICATIONS, AND APPROPRIATIONS IN DOWNSTREAM ORDER  
DIVISION NO. 2A

SOURCE LOCATION APPROPRIATOR	CARRIER GAGE	USE	GRANT IN CFS/AF	DATE OF PRIORITY	DOCKET/ APP. NUMBER	ANNOA. FT. NT.
<u>LOUP RIVER, MIDDLE, SOUTH BRANCH</u>						
S: 35 T: 25 R: 36W CHERRY LEROY EVANS	EVANS RESERVOIR	ST	2.81AF	03/15/1984	A 16283	
<u>LOUP RIVER, MIDDLE</u>						
S: 6 T: 24 R: 32W HOOKER LARRY BOSTRON	PUMP	IR	.14	01/26/1990	A 16918B	
MARKER RANCHING, INC	PUMP	IR	2.35	03/20/1951	A 4824	
S: 11 T: 24 R: 31W HOOKER CLYDE D SEXTON	PUMP	IR	.54	04/13/1970	A 11919	
S: 18 T: 24 R: 31W HOOKER MARCENA, ZUTAVERN & ZUTAVERN	PUMP	IR	1.02	03/15/1951	A 4820	
S: 9 T: 23 R: 29W THOMAS AYRES PROPERTIES LIMITED PARTNERSHIP	PUMP	IR	.15	06/28/1952	A 4982	K
S: 17 T: 23 R: 29W THOMAS FRANK WARREN	PUMP	IR	.53	12/31/1984	A 16348	K
S: 8 T: 23 R: 28W THOMAS ROBERT W BILTOFT	PUMP	IR	.41	04/19/1957	A 9462	
S: 10 T: 23 R: 28W THOMAS WERNER LAND & CATTLE CO	PUMP	IR	.09	06/07/1955	A 7637	K
WERNER LAND & CATTLE COMPANY, INC	PUMP	IR	1.77	01/18/1954	A 5878	
S: 11 T: 23 R: 28W THOMAS FLYING A CATTLE CO	PUMP	IR	1.52	07/07/1978	A 15289	
S: 2 T: 22 R: 26W BLAINE G-3 ENTERPRISES INC	PUMP	DG	1.56	04/28/1993	A 17279	
S: 6 T: 22 R: 25W BLAINE DOYLE G DOWSE	PUMP	IR	.01	04/23/1965	A 10621	K#
S: 32 T: 21 R: 21W BLAINE BUREAU OF RECLAMATION	MIDDLE LOUP RIVER NEAR DUNNING, NE SARGENT CANAL	IR	198.11	07/06/1954	A 4841A	T-396 K
<u>SHERMAN RESERVOIR</u>						
S: 32 T: 21 R: 21W BLAINE BUREAU OF RECLAMATION	SARGENT CANAL	SI		11/18/1963	A 10260C	A4841A
BUREAU OF RECLAMATION	SARGENT CANAL	SI		11/18/1963	A 10260C	A-12433 K
BUREAU OF RECLAMATION	SARGENT CANAL	SI		11/18/1963	A 10260C	A-12632
<u>LOUP RIVER, MIDDLE</u>						
S: 32 T: 21 R: 21W BLAINE LOUP BASIN RECLAMATION DISTRICT	SARGENT CANAL	IR	.70	11/22/1971	A 12433	K
LOUP BASIN RECLAMATION DISTRICT	SARGENT CANAL	IR	.80	05/17/1972	A 12632	T-32
LOUP BASIN RECLAMATION DISTRICT	SARGENT CANAL	ST	403.00AF	06/23/1977	A 14992	
<u>SHERMAN RESERVOIR</u>						
S: 32 T: 21 R: 21W BLAINE LOUP BASIN RECLAMATION DISTRICT	SARGENT CANAL	SI		07/05/1977	A 15007	A-15029

SURFACE WATER RIGHTS DATA  
CLAIMS, APPLICATIONS, AND APPROPRIATIONS IN DOWNSTREAM ORDER  
DIVISION NO. 2A

SOURCE LOCATION APPROPRIATOR	CARRIER GAGE	USE	GRANT IN CFS/AF	DATE OF PRIORITY	DOCKET/ APP. NUMBER	ANNOA. FT. NT.
<u>LOUP RIVER, MIDDLE</u>						
S: 32 T: 21 R: 21W BLAINE						
LOUP BASIN RECLAMATION DISTRICT	SARGENT CANAL	IR	1.00	07/13/1977	A 15029	
LOUP BASIN RECLAMATION DISTRICT	SARGENT CANAL	IR	1.79	06/17/1986	A 16498	
<u>SHERMAN RESERVOIR</u>						
S: 32 T: 21 R: 21W BLAINE						
BUREAU OF RECLAMATION	SARGENT CANAL	SI		06/17/1986	A 16499	A-4841A
BUREAU OF RECLAMATION	SARGENT CANAL	SI		06/17/1986	A 16499	A-16498
BUREAU OF RECLAMATION	SARGENT CANAL	SI		06/17/1986	A 16499	A-12632
<u>GEORGE SEMLER RESERVOIR</u>						
S: 27 T: 20 R: 18W BLAINE						
LOUP BASIN RECLAMATION DISTRICT	SARGENT CANAL	SI		06/17/1986	A 16500	A-4841A
<u>VICTORIA CREEK, TRIB. TO</u>						
S: 17 T: 19 R: 21W CUSTER						
CHARLES SARGENT JR	SARGENT RESERVOIR	ST	63.70AF	10/09/1962	A 10112	
<u>VICTORIA CREEK</u>						
S: 16 T: 19 R: 21W CUSTER						
DAVID CHRISTEN	PUMP	IR	1.75	11/26/1948	A 4377	
S: 1 T: 19 R: 21W CUSTER						
KENNETH MYERS	VICTORIA CANAL NO. 1	IR	.71	03/17/1894	D 210	D-212
MYRON C MCGRAW	VICTORIA CANAL NO. 2	IR	2.71	07/17/1894	D 213	K
MYRON C MCGRAW	VICTORIA CANAL NO. 2	IR	.66	08/12/1926	A 1845	K
S: 6 T: 19 R: 20W CUSTER						
CAROL SWARTZ	MCGRAW CANAL	IR	.84	07/23/1927	A 1945	K
CAROL SWARTZ	MCGRAW CANAL	IR	.14	08/06/1928	A 2023	K
MYRON C MCGRAW	PUMP	IR	.14	06/04/1934	A 2398	K
<u>LOUP RIVER, MIDDLE</u>						
S: 10 T: 19 R: 19W CUSTER						
LOUIS M HANSEN	PUMP	IR	.50	08/05/1946	A 3939	
S: 12 T: 19 R: 19W CUSTER						
LOUIS M HANSEN	PUMP	IR	1.67	02/25/1975	A 13438	
LOUIS M HANSEN	PUMP	IR	.23	05/17/1976	A 14228	
S: 7 T: 19 R: 18W CUSTER						
LOREN BRASS	PUMP	IR	2.52	08/07/1952	A 5007	
S: 9 T: 19 R: 18W CUSTER						
WENDELL A BRASS	PUMP	IR	1.78	09/26/1952	A 5036	
<u>SAND CREEK</u>						
S: 4 T: 19 R: 18W CUSTER						
JERALD D & DARLENE F AMOS	PUMP	IR	.55	08/12/1963	A 10233	K
<u>LOUP RIVER, MIDDLE</u>						
S: 10 T: 19 R: 18W CUSTER						
MIDDLE LOUP PUBLIC POWER & IRRIGATION DISTRICT	CANAL NO. 1	IR	15.15	12/28/1932	A 2293A	KT
MIDDLE LOUP PUBLIC POWER & IRRIGATION DISTRICT	CANAL NO. 1	US	.45	12/28/1932	A 2293A	U-1

SURFACE WATER RIGHTS DATA  
CLAIMS, APPLICATIONS, AND APPROPRIATIONS IN DOWNSTREAM ORDER  
DIVISION NO. 2A

SOURCE LOCATION APPROPRIATOR	CARRIER GAGE	USE	GRANT IN CFS/AF	DATE OF PRIORITY	DOCKET/ APP. NUMBER	ANNOA. FT. NT.
<u>LOUP RIVER, MIDDLE</u>						
S: 10 T: 19 R: 19W CUSTER						
MIDDLE LOUP PUBLIC POWER & IRRIGATION DISTRICT	CANAL NO. 1	IR	.25	12/28/1932	A 2293DR T-282	
S: 10 T: 19 R: 18W CUSTER						
MIDDLE LOUP PUBLIC POWER & IRRIGATION DISTRICT	CANAL NO. 1	US	.01	12/28/1932	A 2293DR U-1	
MIDDLE LOUP PUBLIC POWER & IRRIGATION DISTRICT	CANAL NO. 1	IR	32.69	10/11/1946	A 3979A A-2293	MK
MIDDLE LOUP PUBLIC POWER & IRRIGATION DISTRICT	CANAL NO. 1	US	.56	10/11/1946	A 3979A U-1	
MIDDLE LOUP PUBLIC POWER & IRRIGATION DISTRICT	CANAL NO. 1	IR	13.64	10/11/1946	A 3979A	K
MIDDLE LOUP PUBLIC POWER & IRRIGATION DISTRICT	CANAL NO. 1	US	3.66	10/11/1946	A 3979A U-1	
MIDDLE LOUP PUBLIC POWER & IRRIGATION DISTRICT	CANAL NO. 1	IR	.54	10/11/1946	A 3979DR T-305	DM
MIDDLE LOUP PUBLIC POWER & IRRIGATION DISTRICT	CANAL NO. 1	US	.02	10/11/1946	A 3979DR U-1	H
MIDDLE LOUP PUBLIC POWER & IRRIGATION DISTRICT	CANAL NO. 1	IR	.14	10/11/1946	A 3979BR T-241	
MIDDLE LOUP PUBLIC POWER & IRRIGATION DISTRICT	CANAL NO. 1	US	.05	10/11/1946	A 3979BR U-1	
MIDDLE LOUP PUBLIC POWER & IRRIGATION DISTRICT	CANAL NO. 1	IR	2.51	10/11/1946	A 3981A	K
MIDDLE LOUP PUBLIC POWER & IRRIGATION DISTRICT	CANAL NO. 1	US	.13	10/11/1946	A 3981A U-1	
LESLIE SHEPPERD	CANAL NO. 1	IR	.61	07/26/1956	A 8692	
PAUL H SHEPPERD	CANAL NO. 1	IR	.90	10/24/1956	A 8930	
MIDDLE LOUP PUBLIC POWER & IRRIGATION DISTRICT	CANAL NO. 2	IR	12.30	12/28/1932	A 2293B	KT
MIDDLE LOUP PUBLIC POWER & IRRIGATION DISTRICT	CANAL NO. 2	US	3.17	12/28/1932	A 2293B U-1	
MIDDLE LOUP PUBLIC POWER & IRRIGATION DISTRICT	CANAL NO. 2	IR	1.19	01/04/1937	A 2678BR P-229	K
MIDDLE LOUP PUBLIC POWER & IRRIGATION DISTRICT	CANAL NO. 2	US	.17	01/04/1937	A 2678BR U-1	
MIDDLE LOUP PUBLIC POWER & IRRIGATION DISTRICT	CANAL NO. 2	IR	26.53	10/11/1946	A 3979B A-2293	DMK
MIDDLE LOUP PUBLIC POWER & IRRIGATION DISTRICT	CANAL NO. 2	US	7.23	10/11/1946	A 3979B U-1	
MIDDLE LOUP PUBLIC POWER & IRRIGATION DISTRICT	CANAL NO. 2	IR	17.66	10/11/1946	A 3979B	MK
MIDDLE LOUP PUBLIC POWER & IRRIGATION DISTRICT	CANAL NO. 2	US	5.73	10/11/1946	A 3979B U-1	
MIDDLE LOUP PUBLIC POWER & IRRIGATION DISTRICT	CANAL NO. 2	IR	1.19	10/11/1946	A 3981B A-2678	DK
MIDDLE LOUP PUBLIC POWER & IRRIGATION DISTRICT	CANAL NO. 2	US	.17	10/11/1946	A 3981B U-1	
MIDDLE LOUP PUBLIC POWER & IRRIGATION DISTRICT	CANAL NO. 2	IR	4.21	10/11/1946	A 3981B	K
MIDDLE LOUP PUBLIC POWER & IRRIGATION DISTRICT	CANAL NO. 2	US	.14	10/11/1946	A 3981B U-1	
KAMARAD & KAMARAD	CANAL NO. 2	IR	.96	10/22/1947	A 4131	
LAWRENCE WALDMANN	CANAL NO. 2	IR	.35	08/16/1954	A 6623	
HOLLIS RECKLING	CANAL NO. 2	IR	1.09	03/28/1973	A 12842	
S: 3 T: 18 R: 17W CUSTER						
E RUTH FISHER	PUMP	IR	.61	08/21/1953	A 5491	%
<u>LOUP RIVER, MIDDLE, TRIB. TO</u>						
S: 15 T: 18 R: 17W CUSTER						
WILMA J ERIKSON	PUMP	IR	.73	04/17/1944	A 3714	%
<u>LOUP RIVER, MIDDLE</u>						
S: 23 T: 18 R: 17W CUSTER						
MAX D HICKMAN	PUMP	IR	.29	02/06/1945	A 3806	%
S: 26 T: 18 R: 17W CUSTER						
RICHARD HALL	PUMP	IR	.15	01/04/1937	A 2678BR P-347	%
RICHARD HALL	PUMP	IR	.15	10/11/1946	A 3981BR P-347	D%
RICHARD HALL	PUMP	IR	.93	10/11/1946	A 3981BR P-348	%

SURFACE WATER RIGHTS DATA  
CLAIMS, APPLICATIONS, AND APPROPRIATIONS IN DOWNSTREAM ORDER  
DIVISION NO. 2A

SOURCE LOCATION APPROPRIATOR	CARRIER GAGE	USE	GRANT IN CFS/AF	DATE OF PRIORITY	DOCKET/ APP. NUMBER	ANNOA.	FT. NT.
<u>LOUP RIVER, MIDDLE</u>							
S: 35 T: 18 R: 17W CUSTER							
MIDDLE LOUP PUBLIC POWER & IRRIGATION DISTRICT	CANAL NO. 3	IU	25.09	12/28/1932	A 2293CR	P-378B	K
MIDDLE LOUP PUBLIC POWER & IRRIGATION DISTRICT	CANAL NO. 3	IR	54.13	10/11/1946	A 3979CR	P-378B	MK
MIDDLE LOUP PUBLIC POWER & IRRIGATION DISTRICT	CANAL NO. 3	IR	77.41	10/11/1946	A 3979CR	P-371	K
MIDDLE LOUP PUBLIC POWER & IRRIGATION DISTRICT	CANAL NO. 3	IR	.94	10/11/1946	A 3981CR	P-371	K
TADEUSZ & JOANN RADKE	CANAL NO. 3	IR	.98	11/08/1948	A 4360		K
HAROLD GRIFFITHS	CANAL NO. 3	IR	.57	03/05/1971	A 12179		K
NORMAN E STEPHENS	CANAL NO. 3	IR	.80	07/25/1975	A 13682		K
MIDDLE LOUP PUBLIC POWER & IRRIGATION DISTRICT	CANAL NO. 4	IR	.95	12/28/1932	A 2293BR	P-468	T
MIDDLE LOUP PUBLIC POWER & IRRIGATION DISTRICT	CANAL NO. 4	IR	37.16	12/28/1932	A 2293DR	P-371	KM
MIDDLE LOUP PUBLIC POWER & IRRIGATION DISTRICT	CANAL NO. 4	US	1.98	12/28/1932	A 2293DR	U-1	
MIDDLE LOUP PUBLIC POWER & IRRIGATION DISTRICT	CANAL NO. 4	IR	.51	01/04/1937	A 2678DR	P-371	K
MIDDLE LOUP PUBLIC POWER & IRRIGATION DISTRICT	CANAL NO. 4	US	.89	01/04/1937	A 2678DR	U-1	
MIDDLE LOUP PUBLIC POWER & IRRIGATION DISTRICT	CANAL NO. 4	IR	3.67	10/11/1946	A 3979BR	P-468	
MIDDLE LOUP PUBLIC POWER & IRRIGATION DISTRICT	CANAL NO. 4	IR	2.06	10/11/1946	A 3979BR	P-468	DM
MIDDLE LOUP PUBLIC POWER & IRRIGATION DISTRICT	CANAL NO. 4	IR	80.16	10/11/1946	A 3979DR	P-371	MK
MIDDLE LOUP PUBLIC POWER & IRRIGATION DISTRICT	CANAL NO. 4	US	2.29	10/11/1946	A 3979DR	U-1	M
MIDDLE LOUP PUBLIC POWER & IRRIGATION DISTRICT	CANAL NO. 4	IR	45.25	10/11/1946	A 3979DR	P-371	K
MIDDLE LOUP PUBLIC POWER & IRRIGATION DISTRICT	CANAL NO. 4	US	22.30	10/11/1946	A 3979DR	U-1	K
MIDDLE LOUP PUBLIC POWER & IRRIGATION DISTRICT	CANAL NO. 4	IR	.51	10/11/1946	A 3981DR	P-371	DK
MIDDLE LOUP PUBLIC POWER & IRRIGATION DISTRICT	CANAL NO. 4	US	.89	10/11/1946	A 3981DR	U-1	
MIDDLE LOUP PUBLIC POWER & IRRIGATION DISTRICT	CANAL NO. 4	US	.66	10/11/1946	A 3981DR		K
MIDDLE LOUP PUBLIC POWER & IRRIGATION DISTRICT	CANAL NO. 4	US	.16	10/11/1946	A 3981DR	U-1	
JACK D & ELAINE M VANSLYKE	CANAL NO. 4	IR	1.79	01/31/1953	A 1319		
WILLARD N & DORIS M HILL	CANAL NO. 4	IR	.62	04/25/1953	A 5284 R	P-439	
JAMES & JEANNETTE COUTON	CANAL NO. 4	IR	4.52	03/15/1963	A 10161		
LOUIE KASLON	CANAL NO. 4	IR	.80	04/12/1963	A 10175		
MELVIN MOSTEK	CANAL NO. 4	IR	.97	03/30/1971	A 12197		
WILLIAM A BOWNESS	CANAL NO. 4	IR	1.00	03/30/1971	A 12198		
ANDREW GOC	CANAL NO. 4	IR	.84	06/26/1972	A 12673		
JOHN L HEIL	CANAL NO. 4	IR	1.11	05/27/1975	A 13590		
LOUP BASIN RECLAMATION DISTRICT	FARWELL MAIN CANAL	IR	696.98	07/06/1954	A 4423	T-93	K
LOUP BASIN RECLAMATION DISTRICT	FARWELL MAIN CANAL	IR	.40	07/06/1954	A 4423A		K
BUREAU OF RECLAMATION	FARWELL MAIN CANAL	ST	68120.00AF	07/06/1954	A 4923A		K
	SHERMAN RESERVOIR						
LOUP BASIN RECLAMATION DISTRICT	FARWELL MAIN CANAL	IR	21.09	07/06/1954	A 5710	T-94	K
LOUP BASIN RECLAMATION DISTRICT	FARWELL MAIN CANAL	IR	4.57	11/18/1964	A 10470		K
LOUP BASIN RECLAMATION DISTRICT	FARWELL MAIN CANAL	ST	433.90AF	10/25/1973	A 12956		K
	FARWELL SOUTH CANAL RES.						
LOUP BASIN RECLAMATION DISTRICT	FARWELL MAIN CANAL	IR	1.67	06/18/1985	A 16399		K
LOUP BASIN RECLAMATION DISTRICT	FARWELL MAIN CANAL	IR	3.37	05/18/1989	A 16806		K
DOUG CLAUSEN	FARWELL MAIN CANAL	SS	31.90AF	06/07/1993	A 17293	A-17292	
LOUP BASIN RECLAMATION DISTRICT	FARWELL MAIN CANAL	IR	1.41	08/24/1993	A 17306		

Department of Water Resources

See "Use" definitions and footnotes on pages 115 and 116

SURFACE WATER RIGHTS DATA  
CLAIMS, APPLICATIONS, AND APPROPRIATIONS IN DOWNSTREAM ORDER  
DIVISION NO. 2A

SOURCE LOCATION APPROPRIATOR	CARRIER GAGE	USE	GRANT IN CFS/AF	DATE OF PRIORITY	DOCKET/ APP. NUMBER	ANNOA. FT. NT.
<u>LOUP RIVER, MIDDLE</u>						
S: 35 T: 18 R: 17W CUSTER MAX D HICKMAN	PUMP	IR	.35	10/23/1939	A 2995	K
S: 1 T: 17 R: 17W CUSTER RITZ & RITZ	PUMP	IR	1.26	03/27/1944	A 3703	P-461 K
<u>COTTONWOOD CREEK</u>						
S: 8 T: 17 R: 16W VALLEY WILLARD N & DORIS M HILL	PUMP	IR	.39	06/01/1953	A 5337	
<u>LEE CREEK</u>						
S: 19 T: 17 R: 16W VALLEY HARRY RITZ	LEWIN RESERVOIR	ST	49.00AF	06/07/1946	A 3913	R P-383
<u>LEWIN RESERVOIR</u>						
S: 19 T: 17 R: 16W VALLEY HARRY RITZ	PUMP	SO		08/01/1967	A 11216	
<u>COB CREEK</u>						
S: 24 T: 15 R: 15W SHERMAN GILBERT DZINGLE	PUMP	IR	.43	10/13/1964	A 10456	
<u>WIGGLE CREEK</u>						
S: 5 T: 14 R: 14W SHERMAN ELVIN R WHEELER	PUMP	IR	.86	03/19/1976	A 14106	
<u>LOUP RIVER, MIDDLE, TRIB. TO</u>						
S: 16 T: 14 R: 14W SHERMAN THRESA SMEDRA	PUMP	IR	.21	09/30/1946	A 3971	K
<u>LOUP RIVER, MIDDLE</u>						
S: 16 T: 14 R: 14W SHERMAN DALE D BALS	PUMP	IR	.42	01/15/1941	A 3368	
DALE D BALS	PUMP	IR	.49	12/01/1954	A 6875	
S: 26 T: 14 R: 14W SHERMAN EARL KLAUSEN ET AL	KLAUSEN CANAL	IR	2.17	08/14/1929	A 2095	
S: 26 T: 13 R: 13W SHERMAN LEONARD PRITSCHAU	PUMP	IR	.33	11/22/1974	A 13283	
TIM PRITSCHAU	PUMP	IR	1.24	12/15/1980	A 15737	
TIM PRITSCHAU	PUMP	IR	.26	03/06/1987	A 16546	
S: 25 T: 13 R: 13W SHERMAN FISHER TRUSTEES	PUMP	IR	.36	10/24/1940	A 3307	
<u>LOUP RIVER, MIDDLE, TRIB. TO</u>						
S: 25 T: 13 R: 13W SHERMAN DENIS A & DORIS KLAUSEN	PUMP	IR	.18	01/27/1955	A 7798	
<u>LOUP RIVER, MIDDLE</u>						
S: 29 T: 13 R: 12W HOWARD LEONARD & MARY REIMERS	PUMP	IR	1.03	06/11/1984	A 16305	
LESLIE A JOHNSON	PUMP	IR	.55	06/07/1972	A 12650	
ANITA L PEDERSEN	PUMP	IR	.99	01/20/1961	A 9883	
LARRY R SMITH	PUMP	IR	.54	04/23/1976	A 14189	

SURFACE WATER RIGHTS DATA  
CLAIMS, APPLICATIONS, AND APPROPRIATIONS IN DOWNSTREAM ORDER  
DIVISION NO. 2A

SOURCE LOCATION APPROPRIATOR	CARRIER GAGE	USE	GRANT IN CFS/AF	DATE OF PRIORITY	DOCKET/ APP. NUMBER	ANNO. FT. NT.
<u>LOUP RIVER, MIDDLE</u>						
S: 28 T: 13 R: 12W HOWARD ERIC & ANITA PEDERSEN WALTER A FRIES	PUMP PUMP	IR IR	.63 .97	04/25/1978 05/07/1930	A 15246 A 2139	K
<u>DEER CREEK</u>						
S: 9 T: 13 R: 12W HOWARD ADOLPH G & KATHRYN A CYBORON	PUMP	IR	1.03	07/16/1968	A 11491	
S: 17 T: 13 R: 12W HOWARD RAYMOND B & HENRIETTA CYBORON	PUMP	IR	1.93	09/09/1964	A 10439	
S: 21 T: 13 R: 12W HOWARD ANITA L PEDERSEN	PUMP	IR	.73	05/08/1980	A 15645	K
<u>LOUP RIVER, SOUTH</u>						
S: 21 T: 18 R: 26W LOGAN EUGENE D & JERRY W KRAMER	PUMP	IR	.73	12/02/1953	A 5765	
S: 28 T: 18 R: 26W LOGAN WILLIAM M WATKINS	PUMP	IR	.43	07/30/1954	A 6529	
S: 27 T: 18 R: 26W LOGAN WILLIAM M WATKINS	PUMP	IR	1.03	12/05/1975	A 13894	
S: 35 T: 18 R: 26W LOGAN DENNIS BEATTY	PUMP	IR	1.65	09/29/1954	A 6740	
S: 12 T: 17 R: 26W LOGAN STANLEY DETERDING	PUMP	IR	.87	01/21/1969	A 11621	
S: 9 T: 16 R: 24W CUSTER ROGER & MARION CHESLEY	PUMP PUMP	IR IR	.30 2.30	03/01/1965 09/27/1928	A 10548 A 2037	
S: 3 T: 16 R: 24W CUSTER MARSHALL WOODWARD FAMILY TRUST	PUMP	IR	.67	02/08/1954	A 5942	
S: 2 T: 15 R: 23W CUSTER LILLIAN E PAYTON	PUMP	IR	1.08	12/24/1953	A 5816	
<u>WIGGLE CREEK</u>						
S: 3 T: 15 R: 23W CUSTER PHELPS RANCH, INC	PUMP	IR	.74	03/29/1989	A 16764	
S: 2 T: 15 R: 23W CUSTER KARL L REINHARD	REINHARD RESERVOIR	ST	8.00AF	08/10/1978	A 15314	
<u>LOUP RIVER, SOUTH</u>						
S: 1 T: 15 R: 23W CUSTER WILLIAM S BATTEN	PUMP	IR	1.21	08/25/1969	A 11783	
S: 6 T: 15 R: 22W CUSTER ALMA R LICHTENBERGER	PUMP	IR	1.61	06/18/1954	A 6368	
S: 22 T: 15 R: 22W CUSTER HELEN HICKENBOTTOM	PUMP	IR	.49	04/10/1981	A 15837	K
S: 24 T: 15 R: 22W CUSTER ALFRED DICKMAN PAULSEN FARMS, INC	PUMP PUMP	IR IR	1.11 .30	06/30/1988 11/19/1940	A 16677 A 3332	

See "Use" definitions and footnotes on pages 115 and 116

SURFACE WATER RIGHTS DATA  
CLAIMS, APPLICATIONS, AND APPROPRIATIONS IN DOWNSTREAM ORDER  
DIVISION NO. 2A

SOURCE LOCATION APPROPRIATOR	CARRIER GAGE	USE	GRANT IN CFS/AF	DATE OF PRIORITY	DOCKET/ APP NUMBER	ANNOA. FT. NT.
<u>LOUP RIVER, SOUTH</u>						
S: 38 T: 15 R: 21W CUSTER						
PAULSEN FARMS, INC	PUMP	IR	.89	03/14/1950	A 4618	
STANLEY & DONNA HELBERG	PUMP	IR	1.30	02/29/1972	A 12526	
S: 9 T: 14 R: 21W CUSTER						
MACK B HORN	PUMP	IR	.81	07/01/1970	A 11986	K
S: 10 T: 14 R: 21W CUSTER						
ALVIN B EICHELBERGER	PUMP	IR	.45	06/21/1940	A 3186	
TIERNEY LAND & CATTLE, INC	PUMP	IR	.41	03/19/1956	A 8436	K
<u>LOUP RIVER, SOUTH, TRIB. TO</u>						
S: 15 T: 14 R: 21W CUSTER						
GAME AND PARKS COMMISSION	PRESSY FISH POND	ST	9.50AF	06/28/1965	A 10645	
<u>LOUP RIVER, SOUTH</u>						
S: 13 T: 14 R: 21W CUSTER						
CORA V GLENDY	PUMP	IR	.66	07/06/1940	A 3195	
CORA V GLENDY	PUMP	IR	.27	10/11/1940	A 3290	
CLEO A NELSON	PUMP	SI	.13	08/25/1993	A 17308	A-3195 D
CLEO A NELSON	PUMP	SI	.12	08/25/1993	A 17308	A-3290 D
CLEO A NELSON	PUMP	IR	.42	08/25/1993	A 17308	
<u>ASH CREEK</u>						
S: 7 T: 14 R: 20W CUSTER						
SOUTH LOUP VALLEY ASH CREEK RANCH, INC	PUMP	IR	2.95	05/17/1932	A 2271	
<u>LOUP RIVER, SOUTH</u>						
S: 7 T: 14 R: 20W CUSTER						
SOUTH LOUP VALLEY ASH CREEK RANCH, INC	PUMP	IR	.59	05/28/1956	A 8589	
S: 21 T: 14 R: 20W CUSTER						
MABEL M MYERS	PUMP	IR	2.04	04/25/1977	A 14918	
S: 28 T: 14 R: 20W CUSTER						
MARY ELLEN THOMAS	PUMP	IR	.96	05/12/1954	A 6289	
S: 34 T: 14 R: 20W CUSTER						
GLENN E THOMAS	PUMP	IR	1.79	06/01/1953	A 5338	
CHARLES & BONNIE DOBESH	PUMP	IR	.38	05/12/1954	A 6290	
LOUISE M HORN	PUMP	IR	.49	03/28/1955	A 7285	
S: 2 T: 13 R: 20W CUSTER						
BERYL L POPP	PUMP	IR	1.46	05/12/1954	A 6288	
S: 1 T: 13 R: 20W CUSTER						
LOUISE M HORN	PUMP	IR	.79	03/30/1954	A 6155	
M DEAN HORN	PUMP	IR	.50	06/25/1975	A 13637	K
H DAVID PATTERSON	PUMP	IR	1.65	02/16/1977	A 14730	
H DAVID PATTERSON	PUMP	IR	.29	08/17/1956	A 8753	K
S: 7 T: 13 R: 19W CUSTER						
ELWIN STEVENSON ET AL	PUMP	IR	1.33	03/07/1977	A 14776	



SURFACE WATER RIGHTS DATA  
CLAIMS, APPLICATIONS, AND APPROPRIATIONS IN DOWNSTREAM ORDER  
DIVISION NO. 2A

SOURCE LOCATION APPROPRIATOR	CARRIER GAGE	USE	GRANT IN CFS/AF	DATE OF PRIORITY	DOCKET/ APP. NUMBER	ANNOA. FT. NT.
<u>DEER CREEK</u>						
S: 8 T: 13 R: 19W CUSTER PHILLIP POPP	PUMP	IR	1.00	03/07/1946	A 3881	
<u>LOUP RIVER SOUTH</u>						
S: 15 T: 13 R: 19W CUSTER HAROLD W GEORGE	PUMP	IR	.39	03/03/1965	A 10552	
S: 23 T: 13 R: 19W CUSTER GEORGE H POPP	PUMP	IR	.34	07/21/1976	A 14334	
S: 30 T: 13 R: 18W CUSTER ROSS SHOEMAKER	PUMP	IR	.86	04/05/1974	A 13014	
DAUGHERTY & SHOEMAKER	PUMP	IR	2.00	07/26/1974	A 13105	
S: 4 T: 12 R: 18W BUFFALO WILLIAM P WINTER JR	PUMP	IR	.84	07/21/1953	A 5400	
<u>OTTIE CREEK, TRIB. TO</u>						
S: 18 T: 12 R: 18W BUFFALO ROY B JUDY	JUDY RESERVOIR	ST	45.00AF	04/17/1941	A 3429	
<u>LOUP RIVER SOUTH</u>						
S: 3 T: 12 R: 18W BUFFALO ELMER H HARNAGEL	PUMP	IR	2.09	02/06/1953	A 5148	
WAYNE D NICHOLS	PUMP	IR	.64	08/10/1977	A 15072	
S: 11 T: 12 R: 18W BUFFALO RUBY E BENTLEY	PUMP	IR	.36	07/24/1967	A 11209	K
S: 12 T: 12 R: 18W BUFFALO JOHN A & EVA J ECKHOUT	PUMP	IR	.42	08/28/1953	A 5515	
JOHN A & EVA J ECKHOUT	PUMP	IR	.27	10/26/1966	A 10973	
S: 7 T: 12 R: 17W BUFFALO JOHN A ECKHOUT	PUMP	IR	.67	02/14/1975	A 13404	
JOHN A ECKHOUT	PUMP	IR	.72	07/11/1975	A 13650	
S: 17 T: 12 R: 17W BUFFALO CARMAN LINDY ESTATE	PUMP	IR	.42	06/07/1954	A 6359	
CARMAN LINDY ESTATE	PUMP	IR	.34	01/21/1957	A 9120	
CARMAN LINDY ESTATE	PUMP	IR	.93	08/11/1972	A 12714	
S: 27 T: 12 R: 17W BUFFALO RIESSLAND BROTHERS	PUMP	IR	.93	07/20/1955	A 7788	
S: 26 T: 12 R: 17W BUFFALO SWENSON TRUST	PUMP	IR	.22	10/30/1953	A 5688	K
S: 36 T: 12 R: 17W BUFFALO GLEN JANITSCHKE	PUMP	IR	.93	02/25/1957	A 9249	
S: 31 T: 12 R: 16W BUFFALO ESTHER E LAMMERS	PUMP	IR	.89	08/23/1957	A 9556	
S: 6 T: 11 R: 16W BUFFALO LAURENCE C DOWNEY	PUMP	IR	.43	05/13/1974	A 13031	
S: 4 T: 11 R: 16W BUFFALO RODNEY ROYLE	PUMP	IR	1.18	10/05/1953	A 5625	

See "Use" definitions and footnotes on pages 115 and 116

SURFACE WATER RIGHTS DATA  
CLAIMS, APPLICATIONS, AND APPROPRIATIONS IN DOWNSTREAM ORDER  
DIVISION NO. 2A

SOURCE LOCATION APPROPRIATOR	CARRIER GAGE	USE	GRANT IN CFS/AF	DATE OF PRIORITY	DOCKET/ APP. NUMBER	ANNOA. FT. NT.
<u>LOUP RIVER, SOUTH</u>						
S: 4 T: 11 R: 16W BUFFALO G A RASMUSSEN	PUMP	IR	.72	06/27/1975	A 13639	
S: 3 T: 11 R: 16W BUFFALO FRANK L NICKMAN	PUMP	IR	.47	05/02/1960	A 9819	
S: 2 T: 11 R: 16W BUFFALO LLOYD & MILDRED LAMMERS	PUMP	IR	.15	07/16/1940	A 3202	K
S: 35 T: 12 R: 16W BUFFALO NORMAN HAND	PUMP	IR	.08	10/07/1940	A 3282	
S: 36 T: 12 R: 16W BUFFALO AXEL RASMUSSEN	PUMP	IR	1.63	07/24/1964	A 10399	
<u>DRY CREEK</u>						
S: 22 T: 12 R: 16W BUFFALO RONALD COPE	PUMP	IR	1.07	06/19/1969	A 11731	
S: 25 T: 12 R: 16W BUFFALO HELEN SMITH	PUMP	IR	.26	12/05/1969	A 11837	
S: 30 T: 12 R: 15W BUFFALO DEANE W HADWIGER ET AL	PUMP	IR	1.50	08/15/1961	A 9970	
<u>LOUP RIVER, SOUTH</u>						
S: 28 T: 12 R: 15W BUFFALO KENNETH C & MARIAN E DETHLEFS	PUMP	IR	1.37	12/28/1894	D 236 R P-354	
<u>SAND CREEK, TRIB. TO</u>						
S: 5 T: 11 R: 15W BUFFALO R A EATON	EATON RESERVOIR	ST	29.00AF	10/13/1944	A 3776	
<u>CEDAR CREEK</u>						
S: 2 T: 11 R: 15W BUFFALO GLEN L BATEMAN ET AL	PUMP	IR	.69	07/28/1976	A 14354	
<u>LOUP RIVER, SOUTH</u>						
S: 25 T: 12 R: 15W BUFFALO DANIEL K JOHNSON	PUMP	IR	.56	04/24/1975	A 13564	K
S: 19 T: 12 R: 14W BUFFALO DALE & DELORES HONGSERMEIER	PUMP	IR	.71	12/28/1894	D 236 R P-355	
S: 20 T: 12 R: 14W BUFFALO IVAN H FINKE	PUMP	IR	.86	09/13/1954	A 6687	
<u>MUD (BEAVER) CREEK</u>						
S: 13 T: 16 R: 20W CUSTER J.M. CHRISTENEN	PUMP	IR	.59	06/22/1992	A 17202	K
S: 18 T: 16 R: 19W CUSTER CECIL GOLDEN	PUMP	IR	.15	05/04/1955	A 7442	
S: 18 T: 16 R: 19E CUSTER VIOLET GOLDEN	PUMP	IR	1.09	08/12/1982	A 16138	K
S: 18 T: 16 R: 19W CUSTER ADAMS LAND & CATTLE CO	PUMP	IR	.47	01/03/1929	A 2059	

SURFACE WATER RIGHTS DATA  
CLAIMS, APPLICATIONS, AND APPROPRIATIONS IN DOWNSTREAM ORDER  
DIVISION NO. 2A

SOURCE LOCATION APPROPRIATOR	CARRIER GAGE	USE	GRANT IN CFS/AF	DATE OF PRIORITY	DOCKET/ APP. NUMBER	ANNO. FT. NT.
<u>MUD (BEAVER) CREEK</u>						
S: 17 T: 16 R: 19W CUSTER NORMA J ELLINGSON	PUMP	IR	.18	07/24/1940	A 3210	
S: 22 T: 16 R: 19W CUSTER JANESVILLE FARMS, INC	PUMP	IR	.42	07/23/1946	A 3930	
S: 35 T: 16 R: 19W CUSTER WILLARD W & MYRA I KELLER	PUMP	IR	.91	11/06/1974	A 13261	
S: 31 T: 16 R: 18W CUSTER HAROLD S HUNKINS	PUMP	IR	.46	11/10/1939	A 3015	
S: 9 T: 15 R: 18W CUSTER VILLAGE OF ANSLEY	ANSLEY RESERVOIR	ST	14.00AF	04/17/1957	A 9454	
S: 16 T: 15 R: 18W CUSTER ROBERT D PETRICK	PUMP	IR	.94	07/14/1978	A 15294	
S: 15 T: 15 R: 18W CUSTER LYLE O & JANICE L LOVITT	PUMP	IR	.74	05/23/1960	A 9825	
S: 14 T: 15 R: 18W CUSTER MELVIN CLINGER	PUMP	IR	1.51	05/25/1965	A 10635	
S: 25 T: 15 R: 18W CUSTER JODI RABER	PUMP	IR	1.55	12/10/1952	A 5106	
ETHAN B & GEORGIA J HOWARD	PUMP	IR	.39	10/04/1937	A 2794	
S: 30 T: 15 R: 17W CUSTER DONALD D JONES	PUMP	IR	1.67	07/12/1952	A 4986	
S: 31 T: 15 R: 17W CUSTER HOWARD E JAESCHKE	PUMP	IR	2.41	11/10/1928	A 2051	
S: 32 T: 15 R: 17W CUSTER DONALD D JONES	PUMP	IR	.64	07/14/1986	A 16505	K
ARDEN CHAMBERLIN	PUMP	IR	.96	07/18/1975	A 13657	
EDITH BURNS	PUMP	IR	.13	04/23/1929	A 2079	
JERRY L & RITA J ROSENTRREADER	PUMP	IR	.19	07/15/1940	A 3200A	
NORMAN & ELAINE ANDERSON	PUMP	IR	.33	07/15/1940	A 3200B	
NORMAN & ELAINE ANDERSON	PUMP	IR	.36	09/30/1993	A 17316	
S: 33 T: 15 R: 17W CUSTER ROBERT G BURNS	PUMP	IR	.57	03/20/1981	A 15794	
ORRIN HOBLYN	PUMP	IR	1.71	07/20/1970	A 12012	K
OTHA F LOVITT	PUMP	IR	.69	06/16/1967	A 11176	
S: 34 T: 15 R: 17W CUSTER DEAN WILLOUGHBY	PUMP	IR	1.10	02/08/1927	A 1896	
WENDELL R LOVITT	PUMP	IR	.44	06/16/1967	A 11175	
S: 35 T: 15 R: 17W CUSTER RODNEY LOVITT	PUMP	IR	1.42	01/09/1975	A 13352	
S: 34 T: 15 R: 17W CUSTER RODNEY LOVITT	PUMP	IR	.99	06/05/1946	A 3912	
S: 2 T: 14 R: 17W CUSTER GERALD L NELSON	PUMP	IR	.05	06/06/1955	A 7635	K

See "Use" definitions and footnotes on pages 115 and 116

SURFACE WATER RIGHTS DATA  
CLAIMS, APPLICATIONS, AND APPROPRIATIONS IN DOWNSTREAM ORDER  
DIVISION NO. 2A

SOURCE LOCATION APPROPRIATOR	CARRIER GAGE	USE	GRANT IN CFS/AF	DATE OF PRIORITY	DOCKET/ APP. NUMBER	ANNOA. FT. NT.
<u>MUD (BEAVER) CREEK</u>						
S: 11 T: 14 R: 17W CUSTER KENNETH L PERSON	PUMP	IR	.89	03/02/1990	A 16935	
NEAL E & BONNIE B WILSON	PUMP	IR	.53	05/25/1948	A 4273	
S: 13 T: 14 R: 17W CUSTER LAVERN A & NADINE FRANSSEN	PUMP	IR	1.21	08/20/1926	A 1848	
HAROLD & PATRICIA HIRD	PUMP	IR	1.70	10/09/1956	A 8892	
<u>DUTCH CREEK</u>						
S: 26 T: 14 R: 17W CUSTER LAURA M ALBERTSEN	UNICK RESERVOIR	ST	82.70AF	06/01/1983	A 16202	
<u>MUD (BEAVER) CREEK</u>						
S: 18 T: 14 R: 16W SHERMAN LAVERN A & HAROLD J FRANSSEN	PUMP	IR	.23	08/08/1975	A 13722	K
S: 20 T: 14 R: 16W SHERMAN WALTER H FELDMAN	PUMP	IR	1.00	03/02/1949	A 4442	
S: 29 T: 14 R: 16W SHERMAN TRENA LEWIS	PUMP	IR	.99	07/29/1963	A 10226	
MARION & CHARLENE SCHULTZ	PUMP	IR	.41	01/18/1965	A 10515	
S: 28 T: 14 R: 16W SHERMAN VERNON UNICK	PUMP	IR	1.93	08/16/1967	A 11228	
RICHARD P MADSEN	PUMP	IR	.53	03/12/1940	A 3115	
S: 34 T: 14 R: 16W SHERMAN TOM HIRD	PUMP	IR	1.39	04/13/1955	A 7307	
S: 33 T: 14 R: 16W SHERMAN RICHARD P MADSEN	PUMP	IR	.64	05/31/1934	A 2391	
CASH L & ARLENE F WARDYN	PUMP	IR	.27	12/01/1954	A 6874	
S: 34 T: 14 R: 16W SHERMAN STEVE REYNOLDS	PUMP	IR	.86	10/11/1973	A 12952	
E DUANE & SHIRLEY E REYNOLDS	PUMP	IR	1.04	03/25/1965	A 10580	
S: 27 T: 14 R: 16W SHERMAN MIKE REYNOLDS	PUMP	IR	1.21	04/25/1979	A 15465	
S: 34 T: 14 R: 16W SHERMAN E DUANE & SHIRLEY E REYNOLDS	PUMP	IR	.17	01/29/1945	A 3801	
S: 35 T: 14 R: 16W SHERMAN E DUANE & SHIRLEY E REYNOLDS	PUMP	IR	.23	01/31/1944	A 3677	
PALMER JOHNSON FARMS	PUMP	IR	.34	03/03/1955	A 7181	
DOM E FURRER	PUMP	IR	1.50	08/29/1980	A 15714	
S: 1 T: 13 R: 16W SHERMAN ELMER H KOHLS	PUMP	IR	.06	12/30/1946	A 4016	
ELMER H KOHLS	PUMP	IR	.13	07/16/1943	A 3625	
<u>CLEAR CREEK, TRIB. TO</u>						
S: 36 T: 17 R: 18W CUSTER KARL KAELIN	WELSH RESERVOIR	ST	28.00AF	05/02/1941	A 3437	

SURFACE WATER RIGHTS DATA  
CLAIMS, APPLICATIONS, AND APPROPRIATIONS IN DOWNSTREAM ORDER  
DIVISION NO. 2A

SOURCE LOCATION APPROPRIATOR	CARRIER GAGE	USE	GRANT IN CFS/AF	DATE OF PRIORITY	DOCKET/APP NUMBER	ANNOTA. FT. NT.
<u>CLEAR CREEK</u>						
S: 3 T: 14 R: 16W SHERMAN JAMES L GOODNER	PUMP	IR	.22	07/31/1948	A 4317	K
S: 35 T: 14 R: 16W SHERMAN PALMER JOHNSON FARMS	PUMP	IR	.25	03/03/1955	A 7182	K
<u>MUD (BEAVER) CREEK</u>						
S: 36 T: 14 R: 16W SHERMAN JOHN H GUTHARD	PUMP	IR	.53	02/26/1971	A 12170	
S: 12 T: 13 R: 16W SHERMAN LLOYD H UNICK	PUMP	IR	1.10	08/25/1956	A 8777	K
MYRL O CRIFFIELD	PUMP	IR	2.03	07/26/1963	A 10224	
S: 13 T: 13 R: 16W SHERMAN DELORES E WEST	PUMP	IR	.44	03/11/1946	A 3883	
S: 24 T: 13 R: 16W SHERMAN VERNA J TESNER	PUMP	IR	.15	05/08/1944	A 3723	
S: 29 T: 13 R: 15W SHERMAN JOHN F ADEN	PUMP	IR	.12	03/11/1946	A 3882	
LEROY A LAMMERS	PUMP	IR	.34	04/07/1971	A 12210	
GREG L & CYNDIA L RASMUSSEN	PUMP	IR	1.56	04/08/1966	A 10827	
GREG L & CYNDIA L RASMUSSEN	PUMP	IR	.27	01/25/1956	A 8330	
S: 27 T: 13 R: 15W SHERMAN IRENE CHURCH	PUMP	IR	.22	01/18/1941	A 3370	
S: 34 T: 13 R: 15W SHERMAN IRENE, CHARLES, & ED CHURCH	PUMP	IR	.21	03/15/1940	A 3119	
IRENE, CHARLES, & ED CHURCH	PUMP	IR	.68	03/02/1956	A 8388	
FISHER & KRIHA	PUMP	IR	.67	04/01/1940	A 3128	
BERT ASHER	PUMP	IR	1.00	04/28/1961	A 9931	
S: 3 T: 12 R: 15W BUFFALO HAROLD MCKEON	PUMP	IR	.90	04/20/1946	A 3895	#
HAROLD MCKEON	MUD CREEK NEAR SWEETWATER, NE					
S: 2 T: 12 R: 15W BUFFALO JOHN FRYE ESTATE	PUMP	IR	.67	09/16/1959	A 9762	
JOHN FRYE ESTATE	PUMP	IR	.54	03/08/1944	A 3696	
<u>MUD (BEAVER) CREEK TRIB TO</u>						
S: 14 T: 12 R: 15W BUFFALO JOHN J PERRY JR	PEASE RESERVOIR NO. 1	ST	47.30AF	06/19/1967	A 11179	
<u>PEASE RESERVOIR NO. 1</u>						
S: 14 T: 12 R: 15W BUFFALO JOHN J PERRY JR	PUMP	SO		06/19/1967	A 11180	
<u>MUD (BEAVER) CREEK</u>						
S: 1 T: 12 R: 15W BUFFALO DARREL L & JACKIE E BROWN	PUMP	IR	2.10	11/08/1926	A 1871	
S: 7 T: 12 R: 14W BUFFALO SYLVIA YANDA	PUMP	IR	1.02	07/18/1940	A 3205	

See "Use" definitions and footnotes on pages 115 and 116

SURFACE WATER RIGHTS DATA  
CLAIMS, APPLICATIONS, AND APPROPRIATIONS IN DOWNSTREAM ORDER  
DIVISION NO. 2A

SOURCE LOCATION APPROPRIATOR	CARRIER GAGE	USE	GRANT IN CFS/AF	DATE OF PRIORITY	DOCKET/ APP. NUMBER	ANNOA. FT. NT.
<u>MUD (BEAVER) CREEK</u>						
S: 7 T: 12 R: 14W BUFFALO						
SYLVIA YANDA	PUMP	IR	1.99	03/19/1957	A 9371	
EDWARD KRICHAU	PUMP	IR	.37	02/16/1942	A 3552	K
S: 8 T: 12 R: 14W BUFFALO						
LLOYD E & JEANENE D MELTON	PUMP	IR	.05	07/24/1940	A 3213	K
S: 9 T: 12 R: 14W BUFFALO						
NICHOLAS D & LEOTA F MOFFETT	PUMP	IR	.22	06/25/1953	A 5364	
S: 8 T: 12 R: 14W BUFFALO						
SYLVIA YANDA	PUMP	IR	.90	04/04/1927	A 1920	
<u>LOUP RIVER SOUTH</u>						
S: 9 T: 12 R: 14W BUFFALO						
EMIL J & VICKI L OBERMILLER	PUMP	IR	1.37	11/09/1956	A 8961	
NICHOLAS D & LEOTA F MOFFETT	PUMP	IR	.10	11/23/1953	A 5747	
<u>LOUP RIVER SOUTH TRIBUT TO</u>						
S: 9 T: 12 R: 14W BUFFALO						
GAME AND PARKS COMMISSION	RAVENNA STATE LAKE	ST	80.00AF	09/15/1939	A 2964	
<u>LOUP RIVER SOUTH</u>						
S: 10 T: 12 R: 14W BUFFALO						
JAMES M FARRIS	PUMP	IR	.54	08/04/1964	A 10417	
S: 3 T: 12 R: 14W BUFFALO						
HARVEY D ADAMSON	PUMP	IR	.67	07/19/1966	A 10895	
MALCOLM C FISHER	PUMP	IR	.28	07/03/1968	A 11468	
S: 2 T: 12 R: 14W BUFFALO						
EMANUEL W SKALA	PUMP	IR	.10	04/27/1955	A 7474	
S: 1 T: 12 R: 14W BUFFALO						
MICHAEL L & KATHLEEN A HERVERT	PUMP	IR	.81	03/03/1956	A 8390	
S: 6 T: 12 R: 13W BUFFALO						
ARROW C RANCHES, INC	PUMP	IR	.71	07/08/1970	A 11994	
S: 9 T: 12 R: 13W BUFFALO						
GERALD R CAMPBELL	PUMP	IR	3.26	05/31/1967	A 11156	
S: 5 T: 12 R: 13W BUFFALO						
NOBLE L SAUNDERS	PUMP	IR	.39	04/04/1972	A 12575	#
<u>LOUP RIVER AT ST. MICHAEL, NE</u>						
S: 1 T: 12 R: 13W BUFFALO						
ALYCE KEMPTAR	PUMP	IR	.18	04/17/1967	A 11103	K
S: 6 T: 12 R: 12W HALL						
LAVERN SUNTYCH	PUMP	IR	1.28	01/06/1976	A 13926	
LAVERN SUNTYCH	PUMP	IR	.29	02/28/1978	A 15190	
S: 33 T: 13 R: 12W HOWARD						
QUEST BROTHERS	QUEST CANAL	IR	1.55	06/13/1930	A 2143 R P-429	
<u>LOUP RIVER MIDDLE</u>						
S: 30 T: 13 R: 11W HOWARD						
CARL CHRISTENSEN	PUMP	IR	1.02	09/03/1980	A 15715R P-480	K

SURFACE WATER RIGHTS DATA  
CLAIMS, APPLICATIONS, AND APPROPRIATIONS IN DOWNSTREAM ORDER  
DIVISION NO. 2A

SOURCE LOCATION APPROPRIATOR	CARRIER GAGE	USE	GRANT IN CFS/AF	DATE OF PRIORITY	DOCKET/ APP. NUMBER	ANNO. FT. NT.
<u>LOUP RIVER, MIDDLE, TRIB. TO</u>						
S: 30 T: 13 R: 11W HOWARD CARL CHRISTENSEN	KENYON FARM RESERVOIR	ST	41.00AF	12/08/1993	A 17336	
<u>KENYON FARM RESERVOIR</u>						
S: 30 T: 13 R: 11W HOWARD CARL CHRISTENSEN	PIPELINE	SO	12.70AF	12/08/1993	A 17337	
CARL CHRISTENSEN	PIPELINE	SI	27.30AF	12/08/1993	A 17337	
<u>LOUP RIVER, MIDDLE</u>						
S: 29 T: 13 R: 11W HOWARD JAMES C & MARILYN NELSON	PUMP	IR	.45	08/08/1956	A 8730	K
JAMES C & MARILYN NELSON	PUMP	IR	.32	05/06/1993	A 17283	
BEN & TERRY THAYER	PUMP	IR	1.15	03/15/1971	A 12186	
S: 23 T: 13 R: 11W HOWARD MICHAEL L NELSON	PUMP	IR	.21	06/14/1983	A 16206	K
<u>OAK CREEK</u>						
S: 1 T: 15 R: 14W SHERMAN BUREAU OF RECLAMATION	SHERMAN RESERVOIR SHERMAN RESERVOIR NEAR LOUP CITY, NE	ST	68120.00AF	07/06/1954	A 4923B	A-4923A BU#
<u>SHERMAN RESERVOIR</u>						
S: 1 T: 15 R: 14W SHERMAN BUREAU OF RECLAMATION	FARWELL MAIN CANAL	SI		11/18/1963	A 10260A	A-4423 K
BUREAU OF RECLAMATION	FARWELL MAIN CANAL	SI		11/18/1963	A 10260A	A-4423A K
BUREAU OF RECLAMATION	FARWELL MAIN CANAL	SI		11/18/1963	A 10260A	A-5710 K
LOUP BASIN RECLAMATION DISTRICT	FARWELL MAIN CANAL	SI		06/18/1985	A 16400	A-16399 K
BUREAU OF RECLAMATION	FARWELL MAIN CANAL	SI		06/05/1989	A 16814	A-16806 K
S: 35 T: 18 R: 17W CUSTER BUREAU OF RECLAMATION	FARWELL MAIN CANAL	SI	300.00AF	08/24/1993	A 17307	A-17306
<u>OAK CREEK</u>						
S: 7 T: 15 R: 13W SHERMAN AGNES & CATHERINE EUREK	PUMP	IR	.13	04/13/1976	A 14173	K
S: 9 T: 15 R: 13W SHERMAN DANIEL K MORROW	PUMP	IR	.69	01/13/1981	A 15746	
S: 16 T: 15 R: 13W SHERMAN JOHN KASLON	PUMP	IR	.89	09/07/1971	A 12373	
S: 15 T: 15 R: 13W SHERMAN JAMES A STANCZYK	PUMP	IR	.49	05/21/1974	A 13034	
JAMES A STANCZYK	PUMP	IR	.96	01/07/1981	A 15744	
S: 22 T: 15 R: 13W SHERMAN DON E & MARY ANN LEWANDOWSKI	PUMP	IR	.60	07/14/1971	A 12319	
S: 27 T: 15 R: 13W SHERMAN RICHARD E LONOWSKI	PUMP	IR	.43	02/01/1967	A 11031	
JAMES & RICHARD JAKUBOWSKI	PUMP	IR	.42	12/24/1974	A 13332	
S: 35 T: 15 R: 13W SHERMAN JAMES CURLO	PUMP	IR	.85	03/20/1981	A 15793	K

SURFACE WATER RIGHTS DATA  
CLAIMS, APPLICATIONS, AND APPROPRIATIONS IN DOWNSTREAM ORDER  
DIVISION NO. 2A

SOURCE LOCATION APPROPRIATOR	CARRIER GAGE	USE	GRANT IN CFS/AF	DATE OF PRIORITY	DOCKET/APP NUMBER	ANNO. FT. NT.
<u>OAK CREEK</u>						
S: 1 T: 14 R: 13W SHERMAN ROBERT VOCKE	PUMP	IR	.52	12/13/1968	A 11598	
S: 6 T: 14 R: 12W HOWARD DUANE LEWANDOWSKI	PUMP	IR	.20	02/16/1989	A 16746	K
S: 15 T: 14 R: 12W HOWARD EARL KAISER	PUMP	IR	.53	05/02/1968	A 11407	
S: 24 T: 14 R: 12W HOWARD BRANT A JOHNSON	PUMP	IR	.40	04/08/1988	A 16635	K
S: 30 T: 14 R: 11W HOWARD JOHN & JANETTE NOVAKOWSKI	PUMP	IR	.41	05/16/1966	A 10848	
JOHN & JANETTE NOVAKOWSKI	PUMP	IR	.29	03/02/1967	A 11055	K
G. KEN CHRISTENSEN	PUMP	IR	.53	03/05/1930	A 2126	
G. KEN CHRISTENSEN	PUMP	IR	.25	09/26/1939	A 2976	
G. KEN CHRISTENSEN	PUMP	IR	.25	09/07/1976	A 14444	A-2976 D
G. KEN CHRISTENSEN	PUMP	IR	.07	07/14/1949	A 4487	
G. KEN CHRISTENSEN	PUMP	IR	.06	09/07/1976	A 14445	A-4487 D
G. KEN CHRISTENSEN	PUMP	IR	.23	01/11/1967	A 11012	
S: 31 T: 14 R: 11W HOWARD ROBERT L PETERSEN	PUMP	IR	.12	02/20/1979	A 15418	
S: 5 T: 13 R: 11W HOWARD LYLE L FRIES	PUMP	IR	.07	05/19/1955	A 7493	K
<u>DRY CREEK, TRIB TO</u>						
S: 3 T: 13 R: 12W CUSTER DOUG CLAUSEN	CLAUSEN RESERVOIR	ST	31.90AF	06/07/1993	A 17292	
<u>CLAUSEN RESERVOIR</u>						
S: 3 T: 13 R: 12W CUSTER DOUG CLAUSEN	PUMP	SI	8.60AF	06/07/1993	A 17294	A-16806
DOUG CLAUSEN	PUMP	SO	48.50AF	06/07/1993	A 17294	
<u>OAK CREEK</u>						
S: 9 T: 13 R: 11W HOWARD RUSSEL D JOHNSON	PUMP	IR	.98	02/12/1965	A 10534	
RUSSEL D JOHNSON	PUMP	IR	.90	01/07/1963	A 10136	
RUSSEL D JOHNSON	PUMP	IR	1.56	10/14/1975	A 13830	
S: 10 T: 13 R: 11W HOWARD KENNETH K & LINDA L LAURITSEN	PUMP	IR	1.07	02/14/1975	A 13406	
S: 11 T: 13 R: 11W HOWARD CARL CHRISTENSEN	PUMP	IR	.67	05/20/1958	A 9622	P-447
KEITH GEORGE	PUMP	IR	.14	01/04/1984	A 16259	
S: 2 T: 13 R: 11W HOWARD GLENN E MINNE	PUMP	IR	1.12	05/14/1992	A 17183	
S: 12 T: 13 R: 11W HOWARD GERALD A BLAKE	PUMP	IR	.97	07/26/1974	A 13107	



SURFACE WATER RIGHTS DATA  
CLAIMS, APPLICATIONS, AND APPROPRIATIONS IN DOWNSTREAM ORDER  
DIVISION NO. 2A

SOURCE LOCATION APPROPRIATOR	CARRIER GAGE	USE	GRANT IN CFS/AF	DATE OF PRIORITY	DOCKET/ APP. NUMBER	ANNOA. FT. NT.
<u>TURKEY CREEK</u>						
S: 11 T: 14 R: 12W HOWARD						
SACK BROTHERS	PUMP	IR	2.00	01/22/1980	A 15612	K
S: 18 T: 14 R: 11W HOWARD						
GERALD A HRUZA	PUMP	IR	1.09	04/01/1975	A 13515	
S: 17 T: 14 R: 11W HOWARD						
SACK BROTHERS	PUMP	IR	2.33	10/06/1980	A 15720	
SACK BROTHERS	TARA RESERVOIR	ST	1.90AF	10/14/1980	A 15722	
<u>TARA RESERVOIR</u>						
S: 19 T: 14 R: 11W HOWARD						
SACK BROTHERS	PUMP	SI		05/05/1981	A 15864	A-15720
<u>TURKEY CREEK, TRIB. TO</u>						
S: 19 T: 14 R: 11W HOWARD						
SACK BROTHERS	SOUTH TARA RESERVOIR	ST	1.50AF	06/15/1981	A 15893	
<u>TARA RESERVOIR, SOUTH</u>						
S: 19 T: 14 R: 11W HOWARD						
SACK BROTHERS	PUMP	SI		07/31/1981	A 15952	A-15720
<u>COW CREEK, TRIB. TO</u>						
S: 7 T: 14 R: 11W HOWARD						
JAMES C & MARILYN NELSON	PUMP	IR		03/17/1995	A 17437	*
<u>TURKEY CREEK</u>						
S: 17 T: 14 R: 11W HOWARD						
ARTHUR E BOYSEN	PUMP	IR	.59	07/14/1975	A 13651	
S: 20 T: 14 R: 11W HOWARD						
ARTHUR E BOYSEN	PUMP	IR	.24	08/26/1937	A 2778	
ARTHUR E BOYSEN	PUMP	IR	.38	07/14/1975	A 13652	
S: 28 T: 14 R: 11W HOWARD						
PAUL J KOPERSKI	PUMP	IR	.66	01/07/1977	A 14632	K
PAUL J KOPERSKI	PUMP	IR	.27	09/22/1992	A 17223	A-4423 D
S: 27 T: 14 R: 11W HOWARD						
PAUL J KOPERSKI	PUMP	IR	.82	11/22/1974	A 13285	
<u>TURKEY CREEK, TRIB. TO</u>						
S: 8 T: 14 R: 11W HOWARD						
JACOBS FARMS, INC	JACOBS RESERVOIR	ST	41.53AF	03/02/1977	A 14767	#
<u>TURKEY CREEK</u>						
S: 35 T: 14 R: 11W HOWARD						
RALPH & JIMMIE NINGUS	PUMP	IR	.34	03/21/1966	A 10808	
S: 36 T: 14 R: 11W HOWARD						
WILLMETTA CLAUSEN	PUMP	IR	.26	12/09/1976	A 14583	
LOUP BASIN RECLAMATION DISTRICT	PUMP	IR	12.97	06/24/1980	A 15660	K
S: 25 T: 14 R: 11W HOWARD						
EDWARD B & DOROTHY M KOPERSKI	PUMP	IR	.13	04/25/1967	A 11111	K

See "Use" definitions and footnotes on pages 115 and 116

SURFACE WATER RIGHTS DATA  
CLAIMS, APPLICATIONS, AND APPROPRIATIONS IN DOWNSTREAM ORDER  
DIVISION NO. 2A

SOURCE LOCATION APPROPRIATOR	CARRIER GAGE	USE	GRANT IN CFS/AF	DATE OF PRIORITY	DOCKET/ APP. NUMBER	ANNOA. FT. NT.
<u>TURKEY CREEK</u>						
S: 30 T: 14 R: 10W HOWARD						
EMMETT QUARING	PUMP	IR	.18	10/09/1964	A 10454	
S: 19 T: 14 R: 10W HOWARD						
WALTER A & BETTY LOU ALDERMAN	PUMP	IR	.88	01/18/1982	A 16050	
S: 20 T: 14 R: 10W HOWARD						
IRENE IWANSKI, ET AL	PUMP	IR	1.24	10/02/1975	A 13823	
KRZYCKI BROTHERS	PUMP	IR	.95	06/03/1966	A 10860	
S: 21 T: 14 R: 10W HOWARD						
LYLE C & DORIS M LETH	PUMP	IR	.82	03/29/1973	A 12843	
<u>LOUP RIVER MIDDLE</u>						
S: 10 T: 14 R: 10W HOWARD						
HAZEL R PAUL	PUMP	IR	.43	07/08/1976	A 14307	#
	MIDDLE LOUP RIVER AT ST. PAUL, NE					
S: 35 T: 15 R: 10W HOWARD						
DONALD D WILSON	PUMP	IR	4.01	03/27/1979	A 15441	
S: 36 T: 15 R: 10W HOWARD						
MAG C HALL	PUMP	IR	1.23	04/07/1970	A 11915	
<u>LAKE CREEK</u>						
S: 36 T: 15 R: 10W HOWARD						
JOSEPH C TOMAN	TOMAN LAKE	ST	15.00AF	11/11/1936	A 2658	
<u>LOUP RIVER MIDDLE</u>						
S: 24 T: 15 R: 10W HOWARD						
ALBERT E KUNZE	PUMP	IR	.95	08/15/1953	A 5477	
WILLIAM E SVOBODA	PUMP	IR	3.96	03/05/1969	A 11661	
WARREN L & PATRICIA KUNZE	PUMP	IR	.81	08/09/1949	A 4498	
WALTER E KUNZE	PUMP	IR	3.01	08/29/1969	A 11786	
VERGIL D & KAREN S FLODMAN	PUMP	IR	1.15	05/20/1976	A 14230	
S: 13 T: 15 R: 10W HOWARD						
GAME AND PARKS COMMISSION	PUMP	IR	1.01	01/11/1956	A 8310	
<u>LOUP RIVER NORTH</u>						
S: 20 T: 28 R: 35W CHERRY						
GLEN COBLE & SONS INC	COBLE RESERVOIR	ST	41.00AF	10/10/1934	A 2486	
GLEN COBLE & SONS INC	COBLE CANAL	IR	.48	10/10/1934	A 2485	
GLEN COBLE & SONS INC	HIGH LINE CANAL	IR	1.32	03/12/1935	A 2525	
<u>COBLE RESERVOIR</u>						
S: 20 T: 28 R: 35W CHERRY						
GLEN COBLE & SONS INC	HIGH LINE CANAL	SI		04/13/1936	A 2574	A-2485
GLEN COBLE & SONS INC	HIGH LINE CANAL	SI		04/13/1936	A 2574	A-2525
<u>LOUP RIVER NORTH</u>						
S: 11 T: 28 R: 34W CHERRY						
R.E. TURNER	PUMP	IR	4.58	05/24/1977	A 14953	
S: 5 T: 26 R: 27W CHERRY						
WILLIAM A MELVILLE	PUMP	IR	2.91	03/07/1949	A 4446	K

SURFACE WATER RIGHTS DATA  
CLAIMS, APPLICATIONS, AND APPROPRIATIONS IN DOWNSTREAM ORDER  
DIVISION NO. 2A

SOURCE LOCATION APPROPRIATOR	CARRIER GAGE	USE	GRANT IN CFS/AF	DATE OF PRIORITY	DOCKET/ APP. NUMBER	ANNOA. FT. NT.
<u>CALF CREEK</u>						
S: 2 T: 26 R: 35W CHERRY HENRY J COX						
S: 7 T: 26 R: 34W CHERRY DONALD A COX	HENRY J COX RES. NO. 1	ST	75.00AF	01/26/1954	A 5903	
<u>COX, DONALD A. RESERVOIR NO. 2</u>						
S: 7 T: 26 R: 34W CHERRY DONALD A COX	DONALD A COX RES. NO. 2	ST	26.00AF	03/16/1954	A 6069	
<u>CALF CREEK</u>						
S: 18 T: 26 R: 34W CHERRY DONALD A COX	COX CANAL	SO		03/16/1954	A 8372	
<u>COX, DONALD A. RESERVOIR NO. 1</u>						
S: 17 T: 26 R: 34W CHERRY DONALD A COX	DONALD A COX RES. NO. 1	ST	79.00AF	02/03/1954	A 5932	
<u>LOUP RIVER, NORTH, TRIB. TO</u>						
S: 2 T: 24 R: 27W THOMAS GENE A MOODY	COX CANAL	SO		02/03/1954	A 8371	
<u>LOUP RIVER, NORTH</u>						
S: 9 T: 24 R: 25W BLAINE RONALD KIM & JEAN M COX	MOODY RESERVOIR	ST	2.20AF	02/21/1979	A 15421	
ROBERT K COX	PUMP	IR	1.53	03/08/1967	A 11065	
S: 24 T: 24 R: 25W BLAINE PETERSON & PETERSON	PUMP	IR	.93	07/15/1982	A 16130	
<u>GOOSE CREEK</u>						
S: 21 T: 26 R: 25W CHERRY ARNOLD F FINK	PUMP	IR	2.23	06/22/1976	A 14280	K
<u>LOUP RIVER, NORTH</u>						
S: 30 T: 24 R: 23W BLAINE HARRY L HUTCHINSON	PUMP	IR	3.80	01/31/1951	A 4795 R P-382	
S: 36 T: 23 R: 21W BLAINE FERGUSON BROTHERS	PUMP	IR	2.69	06/22/1976	A 14281	K
S: 32 T: 23 R: 20W LOUP ARROW C RANCHES, INC	PUMP	IR	1.32	09/08/1936	A 2635	
ARROW C RANCHES, INC	PUMP	IR	.20	03/18/1932	A 2263 R P-335	K
WADL & ADA VANDIEST	PUMP	IR	.59	07/19/1979	A 15526	
S: 4 T: 22 R: 20W LOUP HAROLD SWITZER	PUMP	IR	3.88	03/18/1932	A 2263 R P-336	
S: 10 T: 22 R: 20W LOUP BROKEN BAR NINE LIVING TRUST	PUMP	IR	.54	03/18/1932	A 2263 R P-338T-2	K
S: 14 T: 22 R: 20W LOUP EDWARD & MAXINE LEACH	PUMP	IR	1.15	05/27/1955	A 7603	
EARNEST ABBOTT	PUMP	IR	2.40	03/18/1932	A 2263 R P-339	
S: 24 T: 22 R: 20W LOUP MIKE PITZER	PUMP	IR	.27	05/29/1939	A 2927 R P-343	
	PUMP	IR	1.09	03/18/1932	A 2263 R P-340	K

See "Use" definitions and footnotes on pages 115 and 116

SURFACE WATER RIGHTS DATA  
CLAIMS, APPLICATIONS, AND APPROPRIATIONS IN DOWNSTREAM ORDER  
DIVISION NO. 2A

SOURCE LOCATION APPROPRIATOR	CARRIER GAGE	USE	GRANT IN CFS/AF	DATE OF PRIORITY	DOCKET/APP NUMBER	ANNO. FT. NT.
<b>LOUP RIVER, NORTH</b>						
S: 24 T: 22 R: 20W LOUP MIKE PITZER	PUMP	IR	.32	01/27/1984	A 16264	
S: 13 T: 21 R: 19W LOUP HAL A PIERCE	TAYLOR-ORD CANAL	IR	1.94	08/08/1930	A 2155	K
NORTH LOUP RIVER PUBLIC POWER & IRRIG DIST	TAYLOR-ORD CANAL	IR	75.71	03/28/1933	A 2312A	KT
NORTH LOUP RIVER PUBLIC POWER & IRRIG DIST	TAYLOR-ORD CANAL	US	12.92	03/28/1933	A 2312A	
LOREN & SANDRA CRONK	TAYLOR-ORD CANAL	IR	1.31	07/06/1934	A 2417 R	P-224
NORTH LOUP RIVER PUBLIC POWER & IRRIG DIST	TAYLOR-ORD CANAL	IR	6.18	07/25/1940	A 3215A	K
NORTH LOUP RIVER PUBLIC POWER & IRRIG DIST	TAYLOR-ORD CANAL	US	1.47	07/25/1940	A 3215A	
GENEVIEVE RADKE	TAYLOR-ORD CANAL	IR	.45	09/23/1944	A 3768 R	P-431
NORTH LOUP RIVER PUBLIC POWER & IRRIG DIST	TAYLOR-ORD CANAL	IR	151.42	10/11/1946	A 3980A	A-2312 KVD
NORTH LOUP RIVER PUBLIC POWER & IRRIG DIST	TAYLOR-ORD CANAL	US	25.84	10/11/1946	A 3980A	A-2312 VD
NORTH LOUP RIVER PUBLIC POWER & IRRIG DIST	TAYLOR-ORD CANAL	IR	32.86	10/11/1946	A 3980A	K
NORTH LOUP RIVER PUBLIC POWER & IRRIG DIST	TAYLOR-ORD CANAL	US	17.95	10/11/1946	A 3980A	
NORTH LOUP RIVER PUBLIC POWER & IRRIG DIST	TAYLOR-ORD CANAL	IR	2.65	10/11/1946	A 3982A	A-3215A DK
NORTH LOUP RIVER PUBLIC POWER & IRRIG DIST	TAYLOR-ORD CANAL	US	.63	10/11/1946	A 3982A	A-3215A D
ROWENA G BISSELL	TAYLOR-ORD CANAL	IR	.11	05/27/1955	A 7600	
ROGER & BETTY GOOS	TAYLOR-ORD CANAL	IR	.42	08/01/1955	A 7854	
RALPH L HODSON	TAYLOR-ORD CANAL	IR	.34	06/13/1968	A 11447	
JIM SPILINEK	TAYLOR-ORD CANAL	IR	.09	02/18/1969	A 11648	K
CITY OF ORD	TAYLOR-ORD CANAL	IR	.49	05/19/1969	A 11706	
NORTH LOUP RIVER PUBLIC POWER & IRRIG DIST	TAYLOR-ORD CANAL	IR	.40	03/17/1975	A 13475	
NORTH LOUP RIVER PUBLIC POWER & IRRIG DIST	TAYLOR-ORD CANAL	IR	.09	03/29/1979	A 15442	
NORTH LOUP RIVER PUBLIC POWER & IRRIG DIST	TAYLOR-ORD CANAL	IR	.33	04/19/1979	A 15460	
NORTH LOUP RIVER PUBLIC POWER & IRRIG DIST	TAYLOR-ORD CANAL	IR	.23	08/22/1979	A 15569	
NORTH LOUP RIVER PUBLIC POWER & IRRIG DIST	TAYLOR-ORD CANAL	IR	.43	04/01/1981	A 15821	
NORTH LOUP RIVER PUBLIC POWER & IRRIG DIST	TAYLOR-ORD CANAL	IR	.97	07/02/1986	A 16503	
NORTH LOUP RIVER PUBLIC POWER & IRRIG DIST	TAYLOR-ORD CANAL	IR	.04	05/02/1989	A 16788	K
JOHN MCFADDEN	PUMP	IR	1.34	08/06/1979	A 15542	
S: 22 T: 21 R: 18W LOUP MELVIN & JOHNNY HYDE	PUMP	IR	.76	07/21/1975	A 13660	#
S: 26 T: 21 R: 18W LOUP THOMAS H WAKE	PUMP	IR	1.00	08/20/1934	A 2467 R	P-240
S: 25 T: 21 R: 18W LOUP CIRCLE 'A' RANCHING COMPANY	PUMP	IR	3.36	10/14/1971	A 12397	
S: 29 T: 21 R: 17W LOUP CIRCLE 'A' RANCHING COMPANY	PUMP	IR	.75	02/03/1969	A 11633	
CIRCLE 'A' RANCHING COMPANY	PUMP	IR	.41	02/03/1969	A 11634	
CIRCLE 'A' RANCHING COMPANY	PUMP	IR	.47	12/06/1973	A 12964	
GERALD & JOAN FERGUSON						
S: 28 T: 21 R: 17W LOUP ARLEN L & KATHLEEN M HIATT	PUMP	IR	1.40	08/03/1929	A 2091	
JAMES L ZIEGLER	PUMP	IR	.57	01/16/1980	A 15608	

SURFACE WATER RIGHTS DATA  
CLAIMS, APPLICATIONS, AND APPROPRIATIONS IN DOWNSTREAM ORDER  
DIVISION NO. 2A

SOURCE LOCATION APPROPRIATOR	CARRIER GAGE	USE	GRANT IN CFS/AF	DATE OF PRIORITY	DOCKET/APP. NUMBER	ANNOA.	FT. NT.
<u>LOUP RIVER, NORTH</u>							
S: 27 T: 21 R: 17W LOUP							
TWIN LOUPS RECLAMATION DISTRICT	KENT CANAL	IR		08/24/1977	A 15088		
TWIN LOUPS RECLAMATION DISTRICT	DAVIS CREEK RESERVOIR	SS	32459.00AF	08/24/1977	A 15090		C
<u>DAVIS CREEK RESERVOIR</u>							
S: 30 T: 17 R: 12W GREELEY							
TWIN LOUPS RECLAMATION DISTRICT	FULLERTON CANAL	SI		AF 08/28/1991	A 17105	A-9642	
TWIN LOUPS RECLAMATION DISTRICT	FULLERTON CANAL	SI		AF 08/28/1991	A 17105	A-15088	
TWIN LOUPS RECLAMATION DISTRICT	FULLERTON CANAL	SI		AF 08/28/1991	A 17105	A-15089	
<u>LOUP RIVER, NORTH</u>							
S: 19 T: 21 R: 16W GARFIELD							
HELEN BALLAGH	PUMP	IR	.71	07/22/1980	A 15685		
MICHAEL E & JOYCE F COX	PUMP	IR	.34	11/08/1944	A 3783		
<u>CALAMUS RIVER</u>							
S: 6 T: 25 R: 21W BROWN							
DRAYTON DRAYTON & NIEDERKLEIN	PUMP	IR	.57	02/17/1949	A 4439		K
DRAYTON DRAYTON & NIEDERKLEIN	PUMP	IR	2.29	03/12/1956	A 8434		
S: 7 T: 25 R: 21W BROWN							
DRAYTON DRAYTON & NIEDERKLEIN	PUMP	IR	.73	02/14/1980	A 15618		
S: 25 T: 25 R: 21W BROWN							
THOMAS W & FRANCES W WRIGHT	PUMP	IR	.02	06/13/1932	A 2273		K
S: 15 T: 24 R: 19W LOUP							
MICHAEL B LIDDY	PUMP	IR	1.24	01/24/1978	A 15174		#
	CALAMUS RIVER NEAR HARROP, NE						
<u>GRACIE CREEK</u>							
S: 17 T: 23 R: 17W LOUP							
MORGAN RANCH, INC	MORGAN RESERVOIR NO. 1	ST	132.60AF	09/19/1963	A 10245		
<u>CALAMUS RIVER</u>							
S: 31 T: 22 R: 16W GARFIELD							
TWIN LOUPS RECLAMATION DISTRICT	CALAMUS RESERVOIR	ST	129400.00AF	06/17/1957	A 9517		#
	CALAMUS RESERVOIR NEAR BURWELL, NE						
S: 6 T: 21 R: 16W GARFIELD							
TWIN LOUPS RECLAMATION DISTRICT	DAVIS CREEK RESERVOIR	ST	26000.00AF	06/17/1957	A 9518	R P-465	
TWIN LOUPS RECLAMATION DISTRICT	MIRDAN CANAL	IR		08/28/1958	A 9642		
TWIN LOUPS RECLAMATION DISTRICT	MIRDAN CANAL	IR		08/24/1977	A 15089		
TWIN LOUPS RECLAMATION DISTRICT	DAVIS CREEK RESERVOIR	SS	6459.00AF	08/24/1977	A 15091		C
GAME AND PARKS COMMISSION	CALAMUS HATCHERY	ST	210.00AF	04/20/1988	A 16638		
GAME AND PARKS COMMISSION	CALAMUS HATCHERY	FC	34.50	04/20/1988	A 16639		
<u>CALAMUS RESERVOIR</u>							
S: 6 T: 21 R: 16W GARFIELD							
BUREAU OF RECLAMATION	MIRDAN CANAL	SI		01/09/1989	A 16731	A-9642	
BUREAU OF RECLAMATION	MIRDAN CANAL	SI		01/09/1989	A 16731	A-15088	
BUREAU OF RECLAMATION	MIRDAN CANAL	SI		01/09/1989	A 16731	A-15089	
GAME AND PARKS COMMISSION	CALAMUS FISH HATCHERY	SF		01/11/1989	A 16733	A-16639	

SURFACE WATER RIGHTS DATA  
CLAIMS, APPLICATIONS, AND APPROPRIATIONS IN DOWNSTREAM ORDER  
DIVISION NO. 2A

SOURCE LOCATION APPROPRIATOR	CARRIER GAGE	USE	GRANT IN CFS/AF	DATE OF PRIORITY	DOCKET/ APP NUMBER	ANNOA.	FT. NT.
<u>CALAMUS RIVER</u>							
S: 5 T: 21 R: 16W GARFIELD DALE HARROD	PUMP CALAMUS RIVER NEAR BURWELL, NE	IR	.72	06/22/1964	A 10386		#K
S: 9 T: 21 R: 16W GARFIELD STANLEY A & MAE W KRUSCHWITZ	PUMP	IR	1.39	03/28/1966	A 10811		K
S: 10 T: 21 R: 16W GARFIELD J MARDEN MALMSTEN	PUMP	IR	.79	04/11/1955	A 7300		
<u>LOUP RIVER, NORTH</u>							
S: 11 T: 21 R: 16W GARFIELD J MARDEN & MARGARET MALMSTEN	PUMP	IR	.65	07/14/1934	A 2427		
S: 14 T: 21 R: 16W GARFIELD WAYNE C LAKIN	PUMP	IR	.24	04/15/1940	A 3137		
NORTH LOUP RIVER PUBLIC POWER & IRRIG DIST	BURWELL-SUMTER CANAL	IR	29.16	03/28/1933	A 2312B		TK
NORTH LOUP RIVER PUBLIC POWER & IRRIG DIST	BURWELL-SUMTER CANAL	US	9.16	03/28/1933	A 2312B		
NORTH LOUP RIVER PUBLIC POWER & IRRIG DIST	BURWELL-SUMTER CANAL	IR	7.24	07/25/1940	A 3215B		K
NORTH LOUP RIVER PUBLIC POWER & IRRIG DIST	BURWELL-SUMTER CANAL	US	2.27	07/25/1940	A 3215B		
FLOYD IWANSKI	BURWELL-SUMTER CANAL	IR	.63	10/04/1944	A 3772		
EDMUND & DIXIE L ZULKOSKI	BURWELL-SUMTER CANAL	IR	.31	04/28/1945	A 3828		
NORTH LOUP RIVER PUBLIC POWER & IRRIG DIST	BURWELL-SUMTER CANAL	IR	24.79	10/11/1946	A 3980B		K
NORTH LOUP RIVER PUBLIC POWER & IRRIG DIST	BURWELL-SUMTER CANAL	US	7.79	10/11/1946	A 3980B		
NORTH LOUP RIVER PUBLIC POWER & IRRIG DIST	BURWELL-SUMTER CANAL	IR	58.33	10/11/1946	A 3980B	A-2312	VK
NORTH LOUP RIVER PUBLIC POWER & IRRIG DIST	BURWELL-SUMTER CANAL	US	18.32	10/11/1946	A 3980B	A-2312	V
NORTH LOUP RIVER PUBLIC POWER & IRRIG DIST	BURWELL-SUMTER CANAL	IR	5.17	10/11/1946	A 3982B	A-3215B	DK
NORTH LOUP RIVER PUBLIC POWER & IRRIG DIST	BURWELL-SUMTER CANAL	US	1.62	10/11/1946	A 3982B	A-3215B	D
EDWARD J DUBAS	BURWELL-SUMTER CANAL	IR	.32	08/10/1954	A 6578		
EMMA VODEHNAL	BURWELL-SUMTER CANAL	IR	.14	12/27/1954	A 6943		
EDMUND & DIXIE L ZULKOSKI	BURWELL-SUMTER CANAL	IR	.29	04/04/1960	A 9809		
MARGARET A KUSEK	BURWELL-SUMTER CANAL	IR	.53	09/11/1964	A 10443		
VERNON GRABOWSKI	BURWELL-SUMTER CANAL	IR	.57	01/29/1970	A 11856		
WAYNE C LAKIN	PUMP	IR	.58	05/13/1970	A 11939		
RICHARD L BURNHAM	BURWELL-SUMTER CANAL	IR	.22	07/21/1970	A 12017		
ADRIAN A KUSEK	BURWELL-SUMTER CANAL	IR	1.50	08/17/1971	A 12355		
NORTH LOUP RIVER PUBLIC POWER & IRRIG DIST	BURWELL-SUMTER CANAL	IR	.67	02/13/1975	A 13402		
NORTH LOUP RIVER PUBLIC POWER & IRRIG DIST	BURWELL-SUMTER CANAL	IR	.91	03/17/1975	A 13474		
NORTH LOUP RIVER PUBLIC POWER & IRRIG DIST	BURWELL-SUMTER CANAL	IR	.95	11/22/1976	A 14566		
NORTH LOUP RIVER PUBLIC POWER & IRRIG DIST	BURWELL-SUMTER CANAL	IR	.79	03/07/1977	A 14777		
JAMES L DUDA	BURWELL-SUMTER CANAL	IR	.77	07/15/1981	A 15935		
NORTH LOUP RIVER PUBLIC POWER & IRRIG DIST	BURWELL-SUMTER CANAL	IR	.22	02/23/1984	A 16273		
NORTH LOUP RIVER PUBLIC POWER & IRRIG DIST	BURWELL-SUMTER CANAL	IR	.29	05/01/1990	A 16980		K
NORTH LOUP RIVER PUBLIC POWER & IRRIG DIST	BURWELL-SUMTER CANAL	IR	1.00	05/02/1990	A 16981		
S: 14 T: 20 R: 14W GARFIELD STEVE J PAPIERNIK	BURWELL-SUMTER CANAL	IR	.41	08/17/1992	A 17216		

SURFACE WATER RIGHTS DATA  
CLAIMS, APPLICATIONS, AND APPROPRIATIONS IN DOWNSTREAM ORDER  
DIVISION NO. 2A

SOURCE LOCATION APPROPRIATOR	CARRIER GAGE	USE	GRANT IN CFS/AF	DATE OF PRIORITY	DOCKET/ APP. NUMBER	ANNO. FT. NT.
<u>LOUP RIVER, NORTH</u> S: 14 T: 21 R: 16W GARFIELD ROBERT D STOWELL	BURWELL-SUMTER CANAL	IR	.29	04/19/1993	A 17275	
<u>LOUP RIVER, NORTH, TRIB. TO</u> S: 19 T: 21 R: 15W GARFIELD ELIZABETH B WILSON	PUMP	IR	.53	08/13/1971	A 12349	K
<u>LOUP RIVER, NORTH</u> S: 29 T: 21 R: 15W GARFIELD DON A WILSON	PUMP	IR	.56	03/11/1957	A 9322	
<u>LOUP RIVER, NORTH, TRIB. TO</u> S: 1 T: 20 R: 16W VALLEY BOYD LARSEN	LARSEN RESERVOIR	ST	9.40AF	09/28/1978	A 15345	
S: 6 T: 20 R: 15W VALLEY GOODENOW ESTATE	PUMP	IR	.75	10/12/1976	A 14505	
<u>BEAN CREEK, TRIB. TO</u> S: 25 T: 21 R: 15W GARFIELD ALFRED JAMES	JAMES RESERVOIR NO. 1	ST	57.70AF	10/09/1963	A 10252	
<u>BEAN CREEK</u> S: 10 T: 20 R: 15W VALLEY WESLEY & GRACE HEERTEN	PUMP	IR	.50	06/24/1968	A 11459	K
<u>LOUP RIVER, NORTH</u> S: 15 T: 20 R: 15W VALLEY MIKE & SHIRLEY PESEK	PUMP	IR	.17	05/09/1955	A 7450	
S: 22 T: 20 R: 15W VALLEY LOUIS C BROWN ET AL	PUMP	IR	.10	05/10/1946	A 3906 R P-366	
S: 24 T: 20 R: 15W VALLEY EMANUEL PETSKA	PUMP	IR	.60	07/25/1940	A 3215AR P-391	
NORTH LOUP RIVER PUBLIC POWER & IRRIG DIST	PUMP	IR	.60	10/11/1946	A 3982AR P-391	
S: 19 T: 20 R: 14W VALLEY BRIAN & CHRISTINE PETSKA	PUMP	IR	.19	12/22/1953	A 5813	
BRIAN & CHRISTINE PETSKA	PUMP	IR	.05	08/07/1954	A 6573	
<u>TURTLE CREEK, SOUTH BRANCH, TRIB. TO</u> S: 24 T: 19 R: 16W VALLEY ROSIE VAVRA	PUMP	IR	.81	07/20/1972	A 12690	
<u>TURTLE CREEK</u> S: 36 T: 20 R: 15W VALLEY EMANUEL & ALMA PETSKA	PUMP	IR	.90	08/24/1956	A 8770	
<u>TURTLE CREEK, TRIB. TO</u> S: 1 T: 19 R: 15W VALLEY HAROLD OLDFATHER	OLDFATHER RESERVOIR	ST	296.00AF	08/23/1963	A 10236	
<u>TURTLE CREEK</u> S: 31 T: 20 R: 14W VALLEY DONALD L & NORMA E PETSKA	PUMP	IR	3.79	03/02/1977	A 14765	K

See "Use" definitions and footnotes on pages 115 and 116

SURFACE WATER RIGHTS DATA  
CLAIMS, APPLICATIONS, AND APPROPRIATIONS IN DOWNSTREAM ORDER  
DIVISION NO. 2A

SOURCE LOCATION APPROPRIATOR	CARRIER GAGE	USE	GRANT IN CFS/AF	DATE OF PRIORITY	DOCKET/ APP. NUMBER	ANNOA.	FT. NT.
<u>HASKELL CREEK</u>							
S: 9 T: 19 R: 14W VALLEY MARV & CAROLYN WITHERWAX	PUMP	IR	.65	08/06/1930	A 2154		K
<u>DANE CREEK</u>							
S: 2 T: 18 R: 15W VALLEY DONALD L WAGNER	PUMP	IR		05/02/1968	A 11408		*
S: 1 T: 18 R: 15W VALLEY DONALD L WAGNER	PUMP	IR		12/08/1967	A 11282		*
S: 36 T: 19 R: 15W VALLEY ALPHONS BONNE	PUMP	IR		03/15/1995	A 17436		*
S: 20 T: 19 R: 14W VALLEY ALOYS H & WILMA H BAEDER	KOUPAL CANAL	IR	.03	07/05/1912	A 1207		K
S: 16 T: 19 R: 14W VALLEY DEAN GROSS	PUMP	IR	.66	06/10/1981	A 15888		#
<u>LOUP RIVER, NORTH</u>							
S: 22 T: 19 R: 14W VALLEY							
NORTH LOUP RIVER PUBLIC POWER & IRRIG DIST	ORD-NORTH LOUP CANAL	IR	32.72	03/28/1933	A 2312CR	P-232	KT
NORTH LOUP RIVER PUBLIC POWER & IRRIG DIST	ORD-NORTH LOUP CANAL	US	7.62	03/28/1933	A 2312CR		
NORTH LOUP RIVER PUBLIC POWER & IRRIG DIST	ORD-NORTH LOUP CANAL	IR	1.93	07/25/1940	A 3215C		K
NORTH LOUP RIVER PUBLIC POWER & IRRIG DIST	ORD-NORTH LOUP CANAL	US	2.14	07/25/1940	A 3215C		
CHARLES J & VICKI A SHOEMAKER	ORD-NORTH LOUP CANAL	IR	.47	01/12/1944	A 3672		
NORTH LOUP RIVER PUBLIC POWER & IRRIG DIST	ORD-NORTH LOUP CANAL	IR	13.73	10/11/1946	A 3980C		K
NORTH LOUP RIVER PUBLIC POWER & IRRIG DIST	ORD-NORTH LOUP CANAL	US	11.20	10/11/1946	A 3980C		
NORTH LOUP RIVER PUBLIC POWER & IRRIG DIST	ORD-NORTH LOUP CANAL	IR	65.44	10/11/1946	A 3980C	A-2312	VK
NORTH LOUP RIVER PUBLIC POWER & IRRIG DIST	ORD-NORTH LOUP CANAL	US	15.23	10/11/1946	A 3980C	A-2312	V
NORTH LOUP RIVER PUBLIC POWER & IRRIG DIST	ORD-NORTH LOUP CANAL	IR	1.38	10/11/1946	A 3982C	A-3215C	DK
NORTH LOUP RIVER PUBLIC POWER & IRRIG DIST	ORD-NORTH LOUP CANAL	US	1.52	10/11/1946	A 3982C	A-3215C	D
RAY H KNAPP	ORD-NORTH LOUP CANAL	IR	.22	03/12/1948	A 4231		
ROY DWINELL	ORD-NORTH LOUP CANAL	IR	1.24	06/26/1963	A 10209		
MARIE RASMUSSEN	ORD-NORTH LOUP CANAL	IR	1.06	03/26/1965	A 10583		
HUEBNER CORPORATION	ORD-NORTH LOUP CANAL	IR	1.10	03/26/1965	A 10584		
NORTH LOUP RIVER PUBLIC POWER & IRRIG DIST	ORD-NORTH LOUP CANAL	IR	.68	03/24/1976	A 14120		
NORTH LOUP RIVER PUBLIC POWER & IRRIG DIST	ORD-NORTH LOUP CANAL	IR	.57	03/16/1977	A 14814		
NORTH LOUP RIVER PUBLIC POWER & IRRIG DIST	ORD-NORTH LOUP CANAL	IR	1.07	07/13/1977	A 15031		
NORTH LOUP RIVER PUBLIC POWER & IRRIG DIST	ORD-NORTH LOUP CANAL	IR	.57	04/14/1978	A 15236		
ROY DWINELL	ORD-NORTH LOUP CANAL	IR	.17	06/19/1981	A 15898		
NORTH LOUP RIVER PUBLIC POWER & IRRIG DIST	ORD-NORTH LOUP CANAL	IR	.23	03/23/1982	A 16082		
NORTH LOUP RIVER PUBLIC POWER & IRRIG DIST	ORD-NORTH LOUP CANAL	IR	.86	03/05/1984	A 16278		
CARL SCHAUER	ORD-NORTH LOUP CANAL	IR	.23	07/19/1993	A 17298		
NORTH LOUP RIVER PUBLIC POWER & IRRIG DIST	ORD-NORTH LOUP CANAL	IR		05/25/1994	A 17371		*



SURFACE WATER RIGHTS DATA  
CLAIMS, APPLICATIONS, AND APPROPRIATIONS IN DOWNSTREAM ORDER  
DIVISION NO. 2A

SOURCE LOCATION APPROPRIATOR	CARRIER GAGE	USE	GRANT IN CFS/AF	DATE OF PRIORITY	DOCKET/ APP. NUMBER	ANNO. FT. NT.
<u>ELM CREEK</u>						
S: 25 T: 19 R: 14W VALLEY JAMES D & MARY A STEWART	PUMP	IR	1.68	09/30/1929	A 2107	
<u>LOUP RIVER, NORTH</u>						
S: 27 T: 19 R: 13W VALLEY DONALD L WAGNER	PUMP	IR	.93	10/11/1946	A 3980CR	P-386
DONALD L WAGNER	PUMP	IR	.47	07/27/1967	A 11212	
<u>SPRING CREEK, TRIB. TO</u>						
S: 16 T: 19 R: 13W VALLEY CHARLES H & NORMA J ACKLES	PUMP	IR	.87	06/09/1975	A 13612	
<u>SPRING CREEK</u>						
S: 27 T: 19 R: 13W VALLEY JAMES E & TERRY M TIMMONS	PUMP	IR	.45	03/19/1964	A 10328	
<u>LOUP RIVER, NORTH</u>						
S: 26 T: 19 R: 13W VALLEY NEOLA SHOEMAKER	PUMP	IR	.39	05/18/1971	A 12264	
NEOLA SHOEMAKER	PUMP	IR	1.10	07/05/1972	A 12675	K
<u>MESSENGER CREEK</u>						
S: 26 T: 19 R: 13W VALLEY HAROLD F NELSON ESTATE	PUMP	IR	.24	12/20/1934	A 2501	
<u>LOUP RIVER, NORTH</u>						
S: 35 T: 19 R: 13W VALLEY ELVIN L SKOLIL	PUMP	IR	.17	01/31/1992	A 17139	K
<u>MESSENGER CREEK</u>						
S: 35 T: 19 R: 13W VALLEY HAROLD F NELSON ESTATE	PUMP	IR	1.13	12/24/1970	A 12132	
<u>LOUP RIVER, NORTH</u>						
S: 36 T: 19 R: 13W VALLEY ED OSENTOWSKI	PUMP	IR	.31	07/25/1963	A 10222	
ED OSENTOWSKI	PUMP	IR	.69	07/08/1968	A 11470	K
S: 2 T: 18 R: 13W VALLEY LEE & LILLIAN KREPEL	PUMP	IR	.70	03/28/1933	A 2312 R	P-377
LEE & LILLIAN KREPEL	PUMP	IR	1.40	10/11/1946	A 3980CR	P-377
LEE & LILLIAN KREPEL	PUMP	IR	.58	10/11/1946	A 3980CR	P-377
S: 12 T: 18 R: 13W VALLEY ROBERT J & VIRGINIA R KOKES	PUMP	IR	1.19	04/01/1957	A 9423	
S: 13 T: 18 R: 13W VALLEY DALE BREMER FARMS	PUMP	IR		07/14/1981	A 15927	*
S: 24 T: 18 R: 13W VALLEY WILLIAM H COOK	PUMP	IR	.83	06/15/1966	A 10867	K
ZOLA SCHUDEL	PUMP	IR		11/05/1976	A 14539	*
S: 30 T: 18 R: 12W GREELEY GORDON P & PHILLIS B KIEWALD	PUMP	IR		06/05/1964	A 10379	*
MIRA CREEK LAND COMPANY	PUMP	IR	.31	11/28/1952	A 5085	K

Department of Water Resources

See "Use" definitions and footnotes on pages 115 and 116

SURFACE WATER RIGHTS DATA  
CLAIMS, APPLICATIONS, AND APPROPRIATIONS IN DOWNSTREAM ORDER  
DIVISION NO. 2A

SOURCE LOCATION APPROPRIATOR	CARRIER GAGE	USE	GRANT IN CFS/AF	DATE OF PRIORITY	DOCKET/ APP. NUMBER	ANNOA. F.T. NT.
<u>KELLOGG CREEK</u> S: 30 T: 18 R: 12W GREELEY F J SCHUDEL & SCHUDEL	PUMP	IR	.36	04/12/1955	A 7301	K
<u>MIRA CREEK, NORTH BRANCH</u> S: 19 T: 18 R: 13W VALLEY ELMER BREDTHAUER	BREDTHAUER RESERVOIR	ST	385.00AF	02/12/1957	A 9181	
<u>BREDTHAUER RESERVOIR</u> S: 19 T: 18 R: 13W VALLEY ELMER BREDTHAUER	PUMP	SO		02/12/1957	A 9900	
<u>MIRA CREEK</u> S: 28 T: 18 R: 13W VALLEY THOMAS D & DELORIS A GREGG	PUMP	IR	1.71	04/07/1964	A 10344	
<u>MIRA CREEK, SOUTH BRANCH</u> S: 6 T: 17 R: 13W VALLEY DONALD L WAGNER	PUMP	IR		12/18/1967	A 11290	*
S: 4 T: 17 R: 13W VALLEY WELLS RANCH, INC	PUMP	IR	.17	04/11/1991	A 17066	
<u>MIRA CREEK</u> S: 28 T: 18 R: 13W VALLEY THOMAS D & DELORIS A GREGG	PUMP	IR	1.83	03/23/1978	A 15211	#
S: 26 T: 18 R: 13W VALLEY MARIE RASMUSSEN	MIRA CREEK NEAR NORTH LOUP, NE MIRA RESERVOIR	ST	14.00AF	03/08/1912	A 1182	
<u>MIRA RESERVOIR</u> S: 26 T: 18 R: 13W VALLEY MARIE RASMUSSEN	PUMP	SO		03/08/1912	A 1239	
<u>MIRA CREEK</u> S: 26 T: 18 R: 13W VALLEY RANDALL A & TANYA E ADAMFK	HUTCHINS CANAL	IR	.03	04/18/1916	A 1453	
S: 31 T: 18 R: 12W GREELEY F J SCHUDEL	PUMP	IR	.83	03/23/1955	A 7248	
<u>LOUP RIVER, NORTH</u> S: 32 T: 18 R: 12W GREELEY LAWRENCE G ROY	PUMP	IR		04/23/1964	A 10354	*
MURRAY E MARKLEY	PUMP	IR		10/24/1968	A 11578	*
<u>BARCOCK CREEK</u> S: 6 T: 17 R: 12W GREELEY EUGENE J & LOIS A KUTA	PUMP	IR	.37	01/11/1943	A 3593	
S: 5 T: 17 R: 12W GREELEY ESTHER M BUSSELL	PUMP	IR	.37	04/17/1954	A 6228	
<u>LOUP RIVER, NORTH</u> S: 9 T: 17 R: 12W GREELEY DONALD POSS	PUMP	IR	.12	07/19/1961	A 9957	
GOLDFISH & GOLDFISH	PUMP	IR	.41	01/09/1947	A 4020	

SURFACE WATER RIGHTS DATA  
CLAIMS, APPLICATIONS, AND APPROPRIATIONS IN DOWNSTREAM ORDER  
DIVISION NO. 2A

SOURCE LOCATION APPROPRIATOR	CARRIER GAGE	USE	GRANT IN CFS/AF	DATE OF PRIORITY	DOCKET/ APP. NUMBER	ANNOA. FT. NT.
<u>WALLACE CREEK</u>						
S: 9 T: 17 R: 12W GREELEY						
GOLDFISH & GOLDFISH	PUMP	IR	.65	11/20/1944	A 3785	
S: 16 T: 17 R: 12W GREELEY						
WILLIAM H GOLDFISH	PUMP	IR	.56	09/26/1944	A 3770	
S: 9 T: 17 R: 12W GREELEY						
GOLDFISH & GOLDFISH	PUMP	IR	.83	03/08/1991	A 17655	
<u>LOUP RIVER, NORTH</u>						
S: 16 T: 17 R: 12W GREELEY						
WILLIAM H GOLDFISH	PUMP	IR	.39	09/27/1983	A 16243	
WILLIAM H GOLDFISH	PUMP	IR	.17	09/26/1944	A 3769	
WILBUR FUSS	PUMP	IR	.61	07/08/1964	A 10391	
S: 22 T: 17 R: 12W GREELEY						
MERRILL R PENNEY	PUMP	IR	2.09	08/06/1964	A 10420	
HARLEY R & OLLIE R HANSON	PUMP	IR	.70	11/29/1939	A 3032	
HARLEY R & OLLIE R HANSON	PUMP	IR	.76	07/20/1966	A 10897	
HARLEY R & OLLIE R HANSON	PUMP	IR	1.71	10/16/1972	A 12753	
S: 27 T: 17 R: 12W GREELEY						
DARYL HOLT	PUMP	IR	1.19	04/06/1967	A 11094	
MARY L FERGUSON	KREBS CANAL	IR	1.75	02/26/1935	A 2520	
MARY L FERGUSON	KREBS CANAL	IR	1.69	05/22/1956	A 8576	A-2520 D
<u>DAVIS CREEK TRIB. TO</u>						
S: 7 T: 16 R: 13W SHERMAN						
DAVID PROSOSKI	PUMP	IR	.82	03/15/1977	A 14802	
S: 6 T: 16 R: 13W SHERMAN						
JOSEPH M HICKMAN	PUMP	IR	2.65	06/08/1979	A 15487	
JOSEPH M HICKMAN	HICKMAN RESERVOIR NO. 1	ST	17.00AF	09/16/1958	A 9647	
<u>HICKMAN RESERVOIR NO. 1</u>						
S: 6 T: 16 R: 13W SHERMAN						
JOSEPH M HICKMAN	PUMP	SO		09/16/1958	A 9854	
<u>DAVIS CREEK TRIB. TO</u>						
S: 6 T: 16 R: 13W SHERMAN						
JOSEPH M HICKMAN	HICKMAN RESERVOIR NO. 2	ST	7.00AF	09/16/1958	A 9648	
<u>HICKMAN RESERVOIR NO. 2</u>						
S: 6 T: 16 R: 13W SHERMAN						
JOSEPH M HICKMAN	PUMP	SO		09/16/1958	A 9855	
<u>DAVIS CREEK TRIB. TO</u>						
S: 9 T: 16 R: 13W SHERMAN						
MELVIN MORGAN	MORGAN RESERVOIR	ST	42.60AF	07/31/1980	A 15692	
<u>DAVIS CREEK</u>						
S: 2 T: 16 R: 13W SHERMAN						
SHOEMAKER FARMS, INC	PUMP	IR	1.25	03/18/1981	A 15791	
S: 1 T: 16 R: 13W SHERMAN						
WILLIAM M PACKER	PUMP	IR	.51	09/15/1977	A 15109	

See "Use" definitions and footnotes on pages 115 and 116

SURFACE WATER RIGHTS DATA  
CLAIMS, APPLICATIONS, AND APPROPRIATIONS IN DOWNSTREAM ORDER  
DIVISION NO. 2A

SOURCE LOCATION APPROPRIATOR	CARRIER GAGE	USE	GRANT IN CFS/AF	DATE OF PRIORITY	DOCKET/ APP. NUMBER	ANNOA. FT. NT.
<u>DAVIS CREEK</u>						
S: 34 T: 17 R: 12W GREELEY DAVIS CREEK LAND & CATTLE COMPANY	PUMP	IR		01/04/1978	A 15159	*
<u>LOUP RIVER, NORTH</u>						
S: 35 T: 17 R: 12W GREELEY HOWARD JACOBSEN	PUMP	IR	.94	04/16/1955	A 7310	
HOWARD JACOBSEN	PUMP	IR		01/13/1977	A 14639	*
S: 2 T: 16 R: 12W HOWARD DERRELL INGRAM	PUMP	IR	.46	09/27/1937	A 2790	
S: 12 T: 16 R: 12W HOWARD JOE C & OLIVE L JENSEN	PUMP	IR	.08	11/14/1936	A 2660	K
S: 1 T: 16 R: 12W HOWARD DELBERT L & HAROLD M KEEP	PUMP	IR		10/10/1975	A 13828	*
JOE C & OLIVE L JENSEN	PUMP	IR		03/18/1969	A 11673	*
<u>FISH CREEK</u>						
S: 30 T: 17 R: 11W GREELEY ROBERT PEARSON	PUMP	IR	.34	07/13/1989	A 16846	
S: 7 T: 16 R: 11W HOWARD EVERETT BARNES	PUMP	IR	.52	08/12/1954	A 6584 R P-443	
<u>LOUP RIVER, NORTH</u>						
S: 18 T: 16 R: 11W HOWARD RONALD WELLS	PUMP	IR		09/12/1974	A 13200	*
S: 20 T: 16 R: 11W HOWARD RONALD WELLS	PUMP	IR		02/27/1976	A 14062	*
LESTER E & LEONARD D WELLS	PUMP	IR	.83	04/04/1947	A 4061	
HARLAND E & ROSABELLE WELLS	PUMP	IR	.56	08/08/1953	A 5451	K
LESTER WELLS	PUMP	IR		03/31/1977	A 14071	*
<u>MUNSON CREEK</u>						
S: 3 T: 15 R: 12W HOWARD EVELYN M MCCLURE	PUMP	IR	1.64	06/26/1989	A 16836	K
S: 2 T: 15 R: 12W HOWARD MARVIN L POSS	PUMP	IR	.65	04/24/1981	A 15853	
S: 1 T: 15 R: 12W HOWARD LEE A & CYNTHIA LASSEN	PUMP	IR	.52	06/22/1979	A 15501	
GARY H & LINDA L LASSEN	PUMP	IR	2.08	03/25/1981	A 15802	
S: 5 T: 15 R: 11W HOWARD DALE BURWOOD	PUMP	IR		05/27/1976	A 14238	*
LESTER & LOIS WELLS	PUMP	IR		08/13/1976	A 14391	*
S: 33 T: 16 R: 11W HOWARD FLOYD E WILSON	PUMP	IR		05/14/1976	A 14224	*
<u>LOUP RIVER, NORTH</u>						
S: 34 T: 16 R: 11W HOWARD FLOYD E WILSON	PUMP	IR		05/14/1976	A 14225	*
CHARLES AUGUSTYN	PUMP	IR	1.01	04/30/1955	A 7426	

SURFACE WATER RIGHTS DATA  
CLAIMS, APPLICATIONS, AND APPROPRIATIONS IN DOWNSTREAM ORDER  
DIVISION NO. 2A

SOURCE LOCATION APPROPRIATOR	CARRIER GAGE	USE	GRANT IN CFS/AF	DATE OF PRIORITY	DOCKET/ APP. NUMBER	ANNO. FT. NT.
<u>LOUP RIVER NORTH</u> S: 34 T: 16 R: 11W HOWARD JERRY V NOVOTNY	PUMP	IR	.36	08/15/1953	A 5476	K
<u>AUGER CREEK</u> S: 8 T: 15 R: 11W HOWARD RALPH A SPILINEK	PUMP	IR		03/01/1979	A 15426	*
S: 9 T: 15 R: 11W HOWARD LEE JACOBSEN	PUMP	IR		03/29/1993	A 17260	*
<u>LOUP RIVER NORTH</u> S: 3 T: 15 R: 11W HOWARD RAY NOWAK	PUMP	IR	1.27	07/19/1961	A 9956	K
S: 14 T: 15 R: 11W HOWARD ANTON F OELTJEN	PUMP	IR	.79	08/26/1953	A 5499	
S: 13 T: 15 R: 11W HOWARD RICHARD SPILINEK	PUMP	IR	.92	08/12/1955	A 7902	
ANTON F OELTJEN	PUMP	IR	.59	08/26/1953	A 5500	
ANTON F OELTJEN	PUMP	IR	.19	03/23/1955	A 7249	
S: 18 T: 15 R: 10W HOWARD DARWIN D & JEAN M POSS	PUMP	IR	1.73	01/10/1975	A 13353	
DARWIN D POSS	PUMP	IR		03/23/1981	A 15798	*
DARWIN D POSS	PUMP	IR		01/04/1963	A 10135	*
S: 17 T: 15 R: 10W HOWARD CARL F ANDERSON	PUMP	IR	.25	09/01/1942	A 3584	
CARL F ANDERSON	PUMP	IR	.59	05/04/1954	A 6277	
CARL F ANDERSON	PUMP	IR		07/11/1983	A 16215	*
<u>LOUP RIVER NORTH TRIB TO</u> S: 23 T: 15 R: 11W HOWARD PAUL NAPRSTEK	PUMP	IR	.48	03/05/1981	A 15779	
CHARLES W TUMA	PUMP	IR	.91	07/14/1980	A 15680	
ANTON SCHMIDT	GRADE STABILIZATION RESERVOIR 1-1	ST	56.30AF	08/28/1981	A 15971	
<u>GRADE STABILIZATION RESERVOIR 1-1</u> S: 23 T: 15 R: 11W HOWARD ANTON SCHMIDT	PUMP	SI		08/28/1981	A 15972	A-15922
<u>LOUP RIVER NORTH TRIB TO</u> S: 24 T: 15 R: 11W HOWARD CRAIG M AMBROSE	PUMP	IR	3.20	07/10/1981	A 15924	
ANTON SCHMIDT	PUMP	IR	1.71	07/09/1981	A 15922	
<u>LOUP RIVER NORTH</u> S: 17 T: 15 R: 10W HOWARD TRACY HERBIG	PUMP	IR	2.13	10/19/1956	A 8917	
S: 16 T: 15 R: 10W HOWARD JOSEPH S PAYNE	PUMP	IR		01/20/1966	A 10755	*
ANTON JURZENSKI	PUMP	IR	.73	06/05/1948	A 4279	

See "Use" definitions and footnotes on pages 115 and 116

SURFACE WATER RIGHTS DATA  
CLAIMS, APPLICATIONS, AND APPROPRIATIONS IN DOWNSTREAM ORDER  
DIVISION NO. 2A

SOURCE LOCATION APPROPRIATOR	CARRIER GAGE	USE	GRANT IN CFS/AF	DATE OF PRIORITY	DOCKET/ APP. NUMBER	ANNOA.	FT. NT.
<u>LOUP RIVER, NORTH</u>							
S: 16 T: 15 R: 10W HOWARD	PUMP	IR	.67	09/23/1963	A 10247	A-4279	D
ANTON JURZENSKI	PUMP	IR	.47	11/26/1930	A 2178		
JOSEPH S PAYNE	PUMP	IR	.11	11/27/1937	A 2808		
S: 15 T: 15 R: 10W HOWARD	PUMP	IR	.30	01/03/1955	A 6978		
JOSEPH S PAYNE	PUMP	IR	.36	11/26/1930	A 2178	R P-318	#
JOSEPH S PAYNE	NORTH LOUP RIVER NEAR ST. PAUL, NE	IR					
PAUL ARTERBURN	PUMP	IR	1.81	03/29/1950	A 4628		
PAUL ARTERBURN	PUMP	IR	1.67	08/13/1963	A 10234	A-4628	D
S: 23 T: 15 R: 10W HOWARD	PUMP	IR	.64	05/04/1954	A 6280		
DONALD L & ALYCE M JACOBSEN	PUMP	IR	.58	09/23/1963	A 10246	A-6280	D
DONALD L & ALYCE M JACOBSEN	PUMP	IR	.61	03/04/1953	A 5198		
DONALD L & ALYCE M JACOBSEN	PUMP	IR	.58	09/23/1963	A 10246	A-5198	D
S: 14 T: 15 R: 10W HOWARD	PUMP	IR	.99	02/28/1953	A 5194		
WILLMAN & SAMUELSON	PUMP	IR	.90	07/13/1951	A 4890		
CLO NELSON	PUMP	IR	.83	09/13/1963	A 10242	A-4890	D
LEO M NELSON							
S: 13 T: 15 R: 10W HOWARD	PUMP	IR	.70	01/11/1956	A 8309		K
GAME AND PARKS COMMISSION	PUMP	IR		03/23/1966	A 10809		*
DAVID INMAN							
<u>LOUP RIVER</u>							
S: 7 T: 15 R: 9W HOWARD	PUMP	IR	.86	01/14/1931	A 2187		
JIM AND ANNA FORBES	PUMP	IR		02/16/1970	A 11869		*
JIM AND ANNA FORBES							
S: 18 T: 15 R: 9W HOWARD	PUMP	IR	1.11	08/29/1969	A 11787		
WALTER E KUNZE							
<u>SPRING CREEK</u>							
S: 19 T: 17 R: 9W GREELEY	PUMP	IR	.91	04/23/1975	A 13563		
HARVEY LEE QUIRING							
S: 6 T: 16 R: 9W HOWARD	PUMP	IR	1.70	06/17/1968	A 11452		
JAMES C RYAN							
S: 7 T: 16 R: 9W HOWARD	PUMP	IR	.95	04/04/1972	A 12576		
KENNETH D PRENTICE							
<u>SPRING CREEK, TRIB. TO</u>							
S: 11 T: 16 R: 10W HOWARD	KOLAR RESERVOIR	ST	20.00AF	09/30/1968	A 11567		
FRANCIS C KOLAR							
<u>SPRING CREEK</u>							
S: 18 T: 16 R: 9W HOWARD	PUMP	IR	.27	09/19/1944	A 3767		
HAROLD & JOE WAGNER							
S: 30 T: 16 R: 9W HOWARD	PUMP	IR	1.00	05/27/1976	A 14239		
JAY D & PHYLIS ANDERSON							

SURFACE WATER RIGHTS DATA  
CLAIMS, APPLICATIONS, AND APPROPRIATIONS IN DOWNSTREAM ORDER  
DIVISION NO. 2A

SOURCE LOCATION APPROPRIATOR	CARRIER GAGE	USE	GRANT IN CFS/AF	DATE OF PRIORITY	DOCKET/APP. NUMBER	ANNOT. FT. NT.
<u>SPRING CREEK</u>						
S: 19 T: 16 R: 9W HOWARD JAY D & PHYLIS ANDERSON	PUMP	IR	.27	10/20/1953	A 5661	
S: 30 T: 16 R: 9W HOWARD JAY D & PHYLIS ANDERSON	PUMP	IR	.18	03/27/1944	A 3702	
S: 29 T: 16 R: 9W HOWARD FRANK BERST	PUMP	IR	1.73	07/27/1961	A 9959	
S: 32 T: 16 R: 9W HOWARD RANDY BERST	PUMP	IR	.75	08/23/1979	A 15578	
RANDY BERST	PUMP	IR	.58	03/29/1956	A 8455	
JIMMIE E & LEILA J HANSEN	PUMP	IR		04/19/1971	A 12224	*
S: 31 T: 16 R: 9W HOWARD GARY F & KAY A JUSTESEN	PUMP	IR	1.45	02/20/1970	A 11872	
S: 32 T: 16 R: 9W HOWARD JIMMIE E HANSEN	PUMP	IR	.44	05/27/1957	A 9569	
S: 5 T: 15 R: 9W HOWARD FRANCIS C JUSTESEN	PUMP	IR		12/31/1962	A 10134	*
S: 8 T: 15 R: 9W HOWARD WALTER HANISCH	PUMP	IR		03/05/1969	A 11660	*
JIM AND ANNA FORBES	PUMP	IR		03/15/1977	A 14810	*
ERNEST F ANDERSON JR	PUMP	IR		01/17/1969	A 11617	*
ERNEST F ANDERSON JR	PUMP	IR		09/24/1981	A 15997	*
S: 9 T: 15 R: 9W HOWARD ERNEST F ANDERSON JR	PUMP	IR	.43	06/24/1985	A 16403 R	
<u>LOUP RIVER</u>						
S: 9 T: 15 R: 9W HOWARD WILLIAM & ROSEMARY WERNER	PUMP	IR		12/15/1977	A 15151	*
S: 16 T: 15 R: 9W HOWARD ERNEST F ANDERSON JR	PUMP	IR	.48	03/31/1958	A 9609	
S: 11 T: 15 R: 9W HOWARD CORDING CATTLE COMPANY	PUMP	IR		06/15/1972	A 12659	*
S: 12 T: 15 R: 9W HOWARD DARLENE L CORDING	PUMP	IR	.53	12/15/1953	A 5790	
BURTON W PAULSEN	PUMP	IR	.29	05/07/1941	A 3440	
S: 7 T: 15 R: 8W MERRICK N D R CORP	PUMP	IR	.16	01/08/1942	A 3543	
N D R CORP	PUMP	IR	.40	05/29/1953	A 5335	
<u>ROCK CREEK TRIB. TO</u>						
S: 31 T: 16 R: 8W MERRICK COUNTY OF MERRICK	MERRICK-HOWARD COUNTY RESERVOIR	ST	38.50AF	08/02/1979	A 15537	
<u>LOUP RIVER</u>						
S: 7 T: 15 R: 8W NANCE N D R CORP	PUMP	IR	.46	01/31/1977	A 14670	

SURFACE WATER RIGHTS DATA  
CLAIMS, APPLICATIONS, AND APPROPRIATIONS IN DOWNSTREAM ORDER  
DIVISION NO. 2A

SOURCE LOCATION APPROPRIATOR	CARRIER GAGE	USE	GRANT IN CFS/AF	DATE OF PRIORITY	DOCKET/APP NUMBER	ANNO. FT. NT.
<u>LOUP RIVER</u>						
S: 8 T: 15 R: 8W NANCE ALBERT RUSSELL JR	PUMP	IR	2.91	11/13/1970	A 12114	
S: 16 T: 15 R: 8W NANCE KENNETH A TIBBETTS	PUMP	IR	1.60	10/03/1953	A 5623	
CARRIE R & JAMES A FORBES	PUMP	IR	.16	10/18/1939	A 2989	
S: 15 T: 15 R: 8W NANCE ROBERT FORBES ET AL	PUMP	IR	3.79	10/18/1948	A 4353	
<u>LOUP RIVER TRIBUT. TO</u>						
S: 23 T: 15 R: 8W MERRICK TOM SANTIN	PUMP	IR	2.53	07/05/1973	A 12895	
<u>LOUP RIVER</u>						
S: 14 T: 15 R: 8W NANCE WYNN BAUER	PUMP	IR	1.77	07/28/1954	A 6500	
S: 13 T: 15 R: 8W NANCE DOUGLAS C RETZLAFF	PUMP	IR	2.17	02/04/1971	A 12152	
AUGUST RETZLAFF	PUMP	IR	2.43	03/03/1972	A 12529	
S: 12 T: 15 R: 8W NANCE KILDAY, INC	PUMP	IR		08/20/1975	A 13752	*
KILDAY, INC	PUMP	IR		09/06/1963	A 10239	*
S: 7 T: 15 R: 7W NANCE LUCILLE L TIBBETTS ET AL	PUMP	IR		05/27/1975	A 13591	*
JOSEPH A & LAURETTE E SANTIN	PUMP	IR	6.19	06/01/1971	A 12286	
ROBERT R RUSSELL	PUMP	IR		06/30/1981	A 15906	*
S: 5 T: 15 R: 7W NANCE DONALD L CUNNINGHAM	PUMP	IR		02/24/1966	A 10782	*
KIMBERLY RAE RUSSELL	PUMP	IR	2.09	05/02/1962	A 10056	
ALVIN & JANET WEMHOFF	PUMP	IR		03/05/1970	A 11889	*
<u>LOUP RIVER TRIBUT. TO</u>						
S: 8 T: 15 R: 7W NANCE HENRY E SANTIN	PUMP	IR	1.19	05/27/1966	A 10854	
<u>LOUP RIVER</u>						
S: 8 T: 15 R: 7W NANCE HENRY E SANTIN	PUMP	IR	1.06	05/27/1966	A 10855	
JOHN H RUSSELL	PUMP	IR		01/21/1976	A 13954	*
KIMBERLY RAE RUSSELL	PUMP	IR		01/21/1976	A 13955	*
S: 9 T: 15 R: 7W NANCE JOHN PELICAN	PUMP	IR		08/02/1995	A 17475	*
S: 4 T: 15 R: 7W NANCE ALBERT RUSSELL	PUMP	IR		07/24/1975	A 13679	*
ALBERT RUSSELL	PUMP	IR		10/08/1976	A 14504	*
R R R FARMS	PUMP	IR		03/17/1981	A 15790	*
S: 3 T: 15 R: 7W NANCE JOHN H RUSSELL	PUMP	IR	3.73	03/12/1973	A 12825	



SURFACE WATER RIGHTS DATA  
CLAIMS, APPLICATIONS, AND APPROPRIATIONS IN DOWNSTREAM ORDER  
DIVISION NO. 2A

SOURCE LOCATION APPROPRIATOR	CARRIER GAGE	USE	GRANT IN CFS/AF	DATE OF PRIORITY	DOCKET/ APP. NUMBER	ANNTA. FT. NT.
<u>LOUP RIVER</u>						
S: 3 T: 15 R: 7W NANCE						
JOHN H RUSSELL	PUMP	IR	2.84	02/15/1977	A 14718	
VERN R SONDERUP	PUMP	IR		07/06/1979	A 15515	*
JAY R & MARY A BROWN	PUMP	IR		12/06/1971	A 12454	*
ELIZABETH PETERSEN	PUMP	IR		11/19/1976	A 14565	*
VERN R SONDERUP	PUMP	IR		04/12/1977	A 14895	*
JAY R & MARY A BROWN	PUMP	IR		02/26/1964	A 10316	*
<u>HORSE CREEK</u>						
S: 32 T: 16 R: 7W NANCE						
JANE SWARTZ	PUMP	IR		05/22/1989	A 16808	*
<u>LOUP RIVER</u>						
S: 2 T: 15 R: 7W NANCE						
DONALD L CUNNINGHAM	PUMP	IR		05/13/1975	A 13581	*
S: 35 T: 16 R: 7W NANCE						
IVAN J CUNNINGHAM	PUMP	IR	1.28	08/11/1955	A 7895	
THOMAS L & SANDRA S SONDERUP	PUMP	IR	2.13	05/31/1968	A 11438	R P-395
LOUIE & VICTORIA ZIMMER	PUMP	IR		07/25/1977	A 15043	*
ROBERT M MORRISON	PUMP	IR		08/04/1978	A 15309	*
DONALD L CUNNINGHAM	PUMP	IR		08/04/1978	A 15310	*
MATT & JANEHNE CUNNINGHAM	PUMP	IR		03/20/1979	A 15438	*
S: 36 T: 16 R: 7W NANCE						
HARVEY BROWN	PUMP	IR	.97	09/17/1954	A 6689	
MARK V & KATHY D SONDERUP	PUMP	IR		03/30/1970	A 11908	*
VERN R SONDERUP	PUMP	IR		06/22/1970	A 11980	*
NELLIE E FORBES	PUMP	IR		06/18/1968	A 11443	*
ALMA E RUSSELL	PUMP	IR		05/05/1967	A 11128	*
S: 1 T: 15 R: 7W NANCE						
JOSEPH W WHITNEY ET AL	PUMP	IR	.99	01/06/1954	A 5849	
FRED R & HELEN WHITNEY	PUMP	IR	.26	04/18/1956	A 8492	
DALE E LESIAK	PUMP	IR	2.16	03/14/1974	A 12994	
S: 6 T: 15 R: 6W NANCE						
FRANK W SANTIN	PUMP	IR	2.30	08/08/1940	A 3227	
S: 31 T: 16 R: 6W NANCE						
FRANCES M ZUROSKE TRUST	PUMP	IR		01/27/1966	A 10759	*
MIKE UZENDOSKI SR	PUMP	IR	3.47	12/22/1956	A 9053	
MIKE UZENDOSKI SR	PUMP	IR		04/22/1975	A 13562	*
S: 29 T: 16 R: 6W NANCE						
LOUIE & VICTORIA ZIMMER	PUMP	IR		07/25/1977	A 15042	*
S: 21 T: 16 R: 6W NANCE						
JAY R & MARY A BROWN	PUMP	IR	.46	08/20/1956	A 8761	
KENNETH L & LUANNE M RIEKEN	PUMP	IR	.56	05/27/1955	A 7599	
S: 22 T: 16 R: 6W NANCE						
RICHARD L RUSSELL	PUMP	IR	1.84	01/17/1955	A 6997	

SURFACE WATER RIGHTS DATA  
CLAIMS, APPLICATIONS, AND APPROPRIATIONS IN DOWNSTREAM ORDER  
DIVISION NO. 2A

SOURCE LOCATION APPROPRIATOR	CARRIER GAGE	USE	GRANT IN CFS/AF	DATE OF PRIORITY	DOCKET/ APP. NUMBER	ANNO. FT. NT.
<u>LOUP RIVER</u>						
S: 23 T: 16 R: 6W NANCE LARRY BOARDMAN	PUMP	IR	4.58	02/27/1990	A 16933	K
S: 13 T: 16 R: 6W NANCE FREDERICK A KOZIOI	PUMP	IR	1.17	02/10/1976	A 14012	
<u>CEDAR RIVER</u>						
S: 5 T: 22 R: 13W GARFIELD VIRGIL L SWETT	PUMP	IR	.21	08/09/1954	A 6575	K
S: 22 T: 21 R: 12W WHEELER LEONARD VECH	PUMP	IR	1.01	03/18/1966	A 10807	K
S: 23 T: 21 R: 12W WHEELER JOHN R BERGGREN	PUMP	IR	.36	02/05/1968	A 11330	K
S: 26 T: 21 R: 12W WHEELER ERICKSON LAKE CORPORATION	ERICKSON LAKE	ST		01/30/1995	A 17429	*
S: 31 T: 21 R: 11W WHEELER CAROLYN C ERICKSON	PUMP	IR	.20	01/02/1948	A 4164	K
S: 32 T: 21 R: 11W WHEELER CAROLYN C ERICKSON	PUMP	IR	.09	04/15/1981	A 15840	K
S: 33 T: 21 R: 11W WHEELER LLOYD BRINKMAN	PUMP	IR	1.08	09/16/1975	A 13810	
S: 1 T: 20 R: 11W GREELEY ROSS O & MARGARET L MOSIER	PUMP	IR	.48	08/02/1954	A 6552	K
DANIEL J GLASER	PUMP	IR	1.48	06/02/1970	A 11954	
<u>CLEAR CREEK</u>						
S: 25 T: 21 R: 11W WHEELER GAME AND PARKS COMMISSION	PIBEL LAKE	ST		06/16/1992	A 17199	*
S: 31 T: 21 R: 10W WHEELER ROBERT L GLASER, ET AL	PUMP	IR	.99	06/07/1943	A 3616	
S: 6 T: 20 R: 10W GREELEY ROBERT E BERNT	PUMP	IR	.16	11/14/1947	A 4144	
S: 5 T: 20 R: 10W GREELEY MELVIN PRICKETT	PUMP	IR		03/28/1994	A 17361	*
<u>CEDAR RIVER</u>						
S: 6 T: 20 R: 10W GREELEY ROBERT E BERNT	PUMP	IR	.19	11/14/1947	A 4145	
S: 10 T: 20 R: 10W GREELEY GEORGE STROMP	PUMP	IR	.53	01/16/1957	A 9104	#K
S: 13 T: 20 R: 10W GREELEY IRENE C GLASER	PUMP	IR	1.23	06/03/1965	A 10641	K
S: 14 T: 20 R: 10W GREELEY IRENE C GLASER		IR	.25	06/03/1965	A 10641R	T-256
S: 24 T: 20 R: 10W GREELEY LORETTA M MCGOWEN	PUMP	IR	.47	11/18/1968	A 11587	K

SURFACE WATER RIGHTS DATA  
CLAIMS, APPLICATIONS, AND APPROPRIATIONS IN DOWNSTREAM ORDER  
DIVISION NO. 2A

SOURCE LOCATION APPROPRIATOR	CARRIER GAGE	USE	GRANT IN CFS/AF	DATE OF PRIORITY	DOCKET/ APP. NUMBER	ANNOA. FT. NT.
<u>CEDAR RIVER</u>						
S: 19 T: 20 R: 9W GREELEY WILLIAM L & NANCY A DIESSNER	PUMP	IR	.12	06/28/1990	A 16997	
S: 29 T: 20 R: 9W GREELEY VILLAGE OF SPALDING	CEDAR VALLEY PLANT	PR	290.00	10/01/1890	D 1056	
S: 34 T: 20 R: 9W GREELEY LEWIS F BERGER	PUMP	IR	.15	09/22/1943	A 3654	K
S: 2 T: 19 R: 9W GREELEY VINCENT A LANGER	PUMP	IR	.90	11/17/1967	A 11278	K
S: 1 T: 19 R: 9W GREELEY LORETTA M MCCOMEN	PUMP	IR	1.32	07/24/1967	A 11210	
<u>FREEMAN CREEK</u>						
S: 12 T: 19 R: 9W GREELEY THEODORE & JOAN HOOKER	PUMP	IR	.30	08/05/1955	A 7869	
<u>CEDAR RIVER</u>						
S: 7 T: 19 R: 8W BOONE GROETEKE FARMS, INC	PUMP	IR	.84	10/26/1954	A 6795	K
S: 6 T: 19 R: 8W BOONE RICHARD MARTINSEN	PUMP	IR	.57	02/12/1957	A 9185	
<u>CEDAR RIVER, TRIB TO</u>						
S: 7 T: 19 R: 8W BOONE GROETEKE FARMS, INC	GROETEKE RESERVOIR	ST	32.20AF	02/01/1973	A 12799	
<u>CEDAR RIVER</u>						
S: 8 T: 19 R: 8W BOONE WILLIAM S MARTINSEN	PUMP	IR	.31	07/06/1972	A 12680	
WILLIAM D PRIMROSE	PUMP	IR	.26	02/17/1947	A 4037	K
S: 23 T: 19 R: 8W BOONE DAVE DOBSON	PUMP	IR	.34	08/16/1944	A 3752	K
ROLAND O. DOBSON	PUMP	IR	.36	02/24/1937	A 2702	R P-253
DONALD L & BOZENA R DOPSLAUF	PUMP	IR	2.47	02/14/1934	A 2364	K
S: 25 T: 19 R: 8W BOONE LYDIA HAVLIK	PUMP	IR	1.05	02/24/1937	A 2702	K
HAROLD C, GWEN & RICHARD J MILLER	PUMP	IR	.11	11/18/1943	A 3662	R P-267
S: 30 T: 19 R: 7W BOONE JAMES A MAHONEY	PUMP	IR	1.26	04/27/1962	A 10052	
JAMES A MAHONEY	PUMP	IR	1.26	12/10/1993	A 17338	*
MATT HOMAN	PUMP	IR	1.47	09/11/1992	A 17222	K
S: 5 T: 18 R: 7W BOONE JOHN R & GENEVIEVE M KERN	PUMP	IR	.48	08/20/1955	A 7970	K
STEVEN C KAYTON	PUMP	IR	.26	07/21/1982	A 16131	K
BEN F & SAM M RUTTEN	PUMP	IR	.24	10/20/1939	A 2993	K
S: 9 T: 18 R: 7W BOONE MARY SCOTT DODD	PUMP	IR	.10	01/25/1938	A 2830	R P-249
ROBERT C KAYTON	PUMP	IR	.12	12/22/1954	A 6941	K

See "Use" definitions and footnotes on pages 115 and 116

SURFACE WATER RIGHTS DATA  
CLAIMS, APPLICATIONS, AND APPROPRIATIONS IN DOWNSTREAM ORDER  
DIVISION NO. 2A

SOURCE LOCATION APPROPRIATOR	CARRIER GAGE	USE	GRANT IN CFS/AF	DATE OF PRIORITY	DOCKET/ APP. NUMBER	ANNO TA. FT. NT.
<u>CEDAR RIVER</u>						
S: 10 T: 18 R: 7W BOONE						
ROBERT C KAYTON	PUMP	IR	.45	07/30/1954	A 6527	
ROBERT C KAYTON	PUMP	IR		12/09/1994	A 17424	
ROBERT C KAYTON	PUMP	IR		12/09/1994	A 17424	A-6527 * D*
S: 15 T: 18 R: 7W BOONE						
ARNOLD J BATHENHORST TRUST	PUMP	IR	.55	12/29/1937	A 2819	K
<u>CEDAR RIVER TRIB TO</u>						
S: 26 T: 18 R: 7W BOONE						
ALBERTA A MCBRIDE	PUMP	IR	1.39	08/21/1970	A 12064	K
<u>CEDAR RIVER</u>						
S: 26 T: 18 R: 7W OTOE						
WILLIAM R & DOROTHY E CHANNER	PUMP	IR		05/12/1994	A 17369	*
WILLIAM R & DOROTHY E CHANNER	PUMP	IR	.35	08/17/1940	A 3233	K
FERN TOMLINSON	PUMP	IR	.62	07/21/1954	A 6478	K
S: 35 T: 18 R: 7W NANCE						
CHARLES R CHANNER	PUMP	IR	.46	01/03/1949	A 4411	
MARK SCOTT	PUMP	IR	.37	01/05/1956	A 8301	K
S: 36 T: 18 R: 7W NANCE						
LOUIS D CASPER	PUMP	IR	.44	07/26/1954	A 6487	K
S: 35 T: 18 R: 7W NANCE						
MARK SCOTT	PUMP	IR	.14	02/15/1944	A 3686	K
RONALD D & KAREN N SCOTT	PUMP	IR	.49	02/07/1944	A 3682	
RONALD D & KAREN N SCOTT	PUMP	IR	.29	03/31/1947	A 4058	
S: 36 T: 18 R: 7W NANCE						
RONALD D & KAREN N SCOTT	PUMP	IR	1.06	01/14/1976	A 13939	
<u>CEDAR RIVER TRIB TO</u>						
S: 33 T: 18 R: 7W BOONE						
BOB SCHAFER	SCHAFER SYSTEM II	ST	42.00AF	01/24/1994	A 17347	
<u>CEDAR RIVER</u>						
S: 1 T: 17 R: 7W NANCE						
RONALD D SCOTT	PUMP	IR	.89	10/04/1938	A 2887	
RONALD D SCOTT	PUMP	IR	.11	03/29/1947	A 4055	
RONALD D SCOTT	PUMP	IR	.16	03/01/1950	A 4609	
RONALD D SCOTT	PUMP	IR	.73	08/01/1979	A 15535	K
RONALD D SCOTT	PUMP	IR	.19	07/31/1979	A 15534	K
S: 12 T: 17 R: 7W NANCE						
BELGRADE GRAIN COMPANY, INC	PUMP	IR	1.77	11/15/1962	A 10123	
ROBERT MALANDER	PUMP	IR	.14	10/15/1956	A 8905	K
S: 13 T: 17 R: 7W NANCE						
HAROLD M VOSBURGH ET AL	PUMP	IR	1.02	03/31/1947	A 4059	K
JAMES V WILLIAMS	PUMP	IR	2.19	11/19/1956	A 8986	K
S: 24 T: 17 R: 7W NANCE						
EDDIE & BONNIE F CROUSE JR	PUMP	IR	.46	02/24/1953	A 5182	

SURFACE WATER RIGHTS DATA  
CLAIMS, APPLICATIONS, AND APPROPRIATIONS IN DOWNSTREAM ORDER  
DIVISION NO. 2A

SOURCE LOCATION APPROPRIATOR	CARRIER GAGE	USE	GRANT IN CFS/AF	DATE OF PRIORITY	DOCKET/ APP. NUMBER	ANNOA. FT. NT.
<u>CEDAR RIVER</u>						
S: 24 T: 17 R: 7W NANCE						
JOHN C & CAROLE OLSON	PUMP	IR	1.28	01/12/1955	A 6993	K
S: 19 T: 17 R: 6W NANCE						
MAX V SWANSON	PUMP	IR	.30	02/14/1948	A 4208	
MAX V SWANSON	PUMP	IR	.53	11/29/1993	A 17328	
ANNA M PEDERSEN	PUMP	IR	1.01	01/20/1967	A 11024	
ANNA M PEDERSEN	PUMP	IR	.84	05/28/1968	A 11434	K
JOHN E & GLENDA V NELSON	PUMP	IR	.59	09/11/1974	A 13198	
<u>ASH CREEK, TRIB. TO</u>						
S: 30 T: 18 R: 6W BOONE						
BEN MCKEEMAN	MCKEEMAN RESERVOIR	ST	134.80AF	09/05/1969	A 11793	
<u>CEDAR RIVER</u>						
S: 30 T: 17 R: 6W NANCE						
EDDIE & BONNIE F CROUSE JR	PUMP	IR	.39	07/20/1956	A 8681	
<u>TIMBER CREEK, NORTH BRANCH, TRIB. TO</u>						
S: 33 T: 18 R: 8W BOONE						
WILLIAM A ROBINSON	ROBINSON RESERVOIR	ST	40.50AF	07/30/1946	A 3935	
<u>TIMBER CREEK, TRIB. TO</u>						
S: 17 T: 17 R: 7W NANCE						
RONALD D SCOTT	SCOTT RESERVOIR	ST	65.60AF	07/11/1979	A 15519	
<u>SCOTT RESERVOIR</u>						
S: 17 T: 17 R: 7W NANCE						
RONALD D SCOTT	PUMP	SO		08/24/1979	A 15585	
<u>TIMBER CREEK</u>						
S: 21 T: 17 R: 7W NANCE						
WERNER HELLBUSCH	PUMP	IR	.26	02/08/1951	A 4796	K
S: 22 T: 17 R: 7W NANCE						
HELEN FEHRS	PUMP	IR	2.17	05/17/1993	A 17286	
S: 25 T: 17 R: 7W NANCE						
BERTUS TWIESTMEYER ESTATE	PUMP	IR	.77	01/17/1962	A 10009	K
S: 30 T: 17 R: 6W NANCE						
EDDIE CROUSE JR	PUMP	IR	2.03	07/01/1969	A 11743	
S: 31 T: 17 R: 6W NANCE						
EDDIE & BONNIE F CROUSE JR	PUMP	IR	.30	05/09/1955	A 7452A	K
ROBERT G TOPINKA ESTATE	PUMP	IR	.27	05/09/1955	A 7452B	K
<u>CEDAR RIVER</u>						
S: 30 T: 17 R: 6W NANCE						
FRENZEN ET AL	PUMP	IR	1.46	09/29/1931	A 2240	K
EDDIE & BONNIE F CROUSE JR	PUMP	IR	.34	07/20/1956	A 8682	
S: 31 T: 17 R: 6W NANCE						
ROBERT G TOPINKA ESTATE	PUMP	IR	.23	09/30/1939	A 2979	
ROBERT G TOPINKA ESTATE	PUMP	IR	.57	01/17/1955	A 6998	
ROBERT G TOPINKA ESTATE	PUMP	IR	.82	03/31/1956	A 8456	

See "Use" definitions and footnotes on pages 115 and 116

SURFACE WATER RIGHTS DATA  
CLAIMS, APPLICATIONS, AND APPROPRIATIONS IN DOWNSTREAM ORDER  
DIVISION NO. 2A

SOURCE LOCATION APPROPRIATOR	CARRIER GAGE	USE	GRANT IN CF/S/AF	DATE OF PRIORITY	DOCKET/ APP. NUMBER	ANNOA.	FT. NT.
<u>CEDAR RIVER</u>							
S: 29 T: 17 R: 6W NANCE							
TERRY TWIESTMEYER	PUMP	IR	.90	09/01/1953	A 5528		
LEO ZYWIEC	PUMP	IR	1.23	04/07/1971	A 12209		
GERRY E MALANDER	PUMP	IR	1.37	04/15/1977	A 14904		
CLARENCE E & ANNITA B FRENZEN	PUMP	IR	.53	01/08/1940	A 3071		
CLARENCE E & ANNITA B FRENZEN	PUMP	IR	1.07	03/10/1989	A 16752		
CLARENCE E & ANNITA B FRENZEN	PUMP	IR	.53	03/10/1989	A 16752	A-3071	D
S: 32 T: 17 R: 6W NANCE							
C KURT RICHARDSON	PUMP	IR	2.44	08/25/1969	A 11784		
S: 33 T: 17 R: 6W NANCE							
LEO ZYWIEC	PUMP	IR	1.39	04/07/1971	A 12208		
CALVIN & PATRICIA GLOOR	PUMP	IR	.69	06/30/1977	A 15005		K
KENNETH O & COLLEEN DAVIS	PUMP	IR	.89	05/05/1967	A 11127		#
CALVIN & PATRICIA GLOOR							
	CEDAR RIVER NEAR FULLERTON, NE						
	PUMP	IR	3.06	08/07/1956	A 8729		
S: 4 T: 16 R: 6W NANCE							
PAUL E SMITH	PUMP	IR	1.17	03/29/1966	A 10818		K
CALVIN & PATRICIA GLOOR	PUMP	IR	.57	06/30/1977	A 15004		K
PAUL E SMITH	PUMP	IR	.63	07/26/1963	A 10223		K
S: 3 T: 16 R: 6W NANCE							
RONALD L LESIAK	PUMP	IR	5.47	03/12/1971	A 12185		
S: 10 T: 16 R: 6E NANCE							
MARGARET & GERRY MALANDER	PUMP	IR	.30	07/12/1989	A 16844A		
S: 11 T: 16 R: 6W NANCE							
MARGARET T MALANDER	PUMP	IR	1.20	03/18/1971	A 12189		
MARGARET & GERRY MALANDER	PUMP	IR	.88	07/12/1989	A 16844B		
MICHAEL L GONSIOR	PUMP	IR	1.44	02/19/1975	A 13416		K
JOHN WONDERCHECK	PUMP	IR	1.03	01/12/1976	A 13930		
WHITED & SONS, INC ET AL	PUMP	IR	.47	10/24/1969	A 11816A		K
WHITED & SONS, INC ET AL	PUMP	IR	.74	10/24/1969	A 11816B		K
WHITED & SONS, INC ET AL	PUMP	IR	1.73	10/24/1969	A 11816C		
LEONARD L. WHITED	PUMP	IR		03/03/1995	A 17433		D*
S: 12 T: 16 R: 6W NANCE							
BARR BROTHERS PARTNERSHIP	PUMP	IR	.39	01/06/1966	A 10747		
FRANK W HELD	PUMP	IR	.59	08/24/1954	A 6633		K
S: 7 T: 16 R: 5W NANCE							
SONDERUP BROTHERS	PUMP	IR	3.04	03/20/1970	A 11893		
TOMMY F & MARGIE SYSLO	PUMP	IR	.63	07/21/1975	A 13662		
<u>LOUP RIVER</u>							
S: 5 T: 16 R: 5W NANCE							
JOE DELANEY	PUMP	IR	1.79	04/01/1954	A 6158		
EMIL A DROZD ET AL	PUMP	IR	.91	03/14/1956	A 8418		

SURFACE WATER RIGHTS DATA  
CLAIMS, APPLICATIONS, AND APPROPRIATIONS IN DOWNSTREAM ORDER  
DIVISION NO. 2A

SOURCE LOCATION APPROPRIATOR	CARRIER GAGE	USE	GRANT IN CFS/AF	DATE OF PRIORITY	DOCKET/APP NUMBER	ANNOA. FT. NT.
<u>LOUP RIVER</u>						
S: 4 T: 16 R: 5W NANCE						
SONDERUP BROTHERS	PUMP	IR	1.13	05/08/1967	A 11130	
JUDITH & WANDA SONDERUP	PUMP	IR	1.89	03/03/1982	A 16073	K
SONDERUP BROTHERS	PUMP	IR	1.56	05/08/1964	A 10368	
NORBERT F WOZNY	PUMP	IR	4.57	03/23/1977	A 14843	
S: 3 T: 16 R: 5W NANCE						
SONDERUP BROTHERS	PUMP	IR	2.76	01/28/1954	A 5906	
LEE SONDERUP	PUMP	IR	2.76	03/14/1977	A 14800	A-5906 D
SONDERUP BROTHERS	PUMP	IR	1.91	01/26/1959	A 9686	
S: 10 T: 16 R: 5W NANCE						
JOHN H DARLING JR	PUMP	IR	.57	11/01/1956	A 8949	
<u>PLUM CREEK TRIBUTORY</u>						
S: 3 T: 18 R: 6W BOONE						
HANLY GOODWATER	GOODWATER RESERVOIR	ST	29.00AF	12/06/1949	A 4543	
<u>PLUM CREEK</u>						
S: 19 T: 17 R: 5W NANCE						
AUGUST WETOVIK	PUMP	IR	1.46	01/06/1972	A 12474	
AUGUST WETOVIK	PUMP	IR	.80	02/27/1981	A 15775	
S: 29 T: 17 R: 5W NANCE						
ALLEN SMALL	PUMP	IR	.57	07/27/1987	A 16577	
JOE M SMALL	PUMP	IR	.34	07/27/1987	A 16577	R P-487
JOE M SMALL	PUMP	IR	.76	02/06/1991	A 17047	R P-488
JOSEPH M & LINDA C SMALL	PUMP	IR	.52	03/28/1961	A 9917	
S: 28 T: 17 R: 5W NANCE						
ALLEN SMALL	PUMP	IR	.76	02/28/1975	A 13448	
<u>LOUP RIVER</u>						
S: 36 T: 17 R: 5W NANCE						
ADELBERT E ZAREK	PUMP	IR	1.39	07/22/1983	A 16216	
S: 1 T: 16 R: 5W NANCE						
EDDIE T ZIEMBA	PUMP	IR	1.31	07/26/1956	A 8689	#
LOUP RIVER POWER CANAL NEAR GENOA, NE						
S: 6 T: 16 R: 4W NANCE						
LOUP RIVER PUBLIC POWER DISTRICT	COLUMBUS-GENOA CANAL	PR	3500.00	09/15/1932	A 2287	T
LOUP RIVER PUBLIC POWER DISTRICT	COLUMBUS-GENOA CANAL	RD		04/04/1936	A 2573	A-2287
EUGENE F DONOGHUE	COLUMBUS-GENOA CANAL	IR	.60	10/14/1955	A 8224	K
FERDINAND LIEBIG	COLUMBUS-GENOA CANAL	IR	.71	11/01/1955	A 8241	
DANIEL G & MARCEL LIEBIG	COLUMBUS-GENOA CANAL	IR	.77	11/01/1955	A 8242	K
MICHAEL R ENGEL	COLUMBUS-GENOA CANAL	IR	.34	12/06/1955	A 8275	
DONALD & KATHERINE RODEHORST	COLUMBUS-GENOA CANAL	IR	.38	01/31/1956	A 8339A	K
DONALD & KATHERINE RODEHORST	COLUMBUS-GENOA CANAL	IR	.29	01/31/1956	A 8339A	
MILA V LOSEKE	COLUMBUS-GENOA CANAL	IR	.89	03/12/1956	A 8416	K
H H & M LAND & CATTLE CO	COLUMBUS-GENOA CANAL	IR	.74	04/16/1956	A 8483	
H H & M LAND & CATTLE CO	COLUMBUS-GENOA CANAL	IR	1.72	04/16/1956	A 8484	K

See "Use" definitions and footnotes on pages 115 and 116

SURFACE WATER RIGHTS DATA  
CLAIMS, APPLICATIONS, AND APPROPRIATIONS IN DOWNSTREAM ORDER  
DIVISION NO. 2A

SOURCE LOCATION APPROPRIATOR	CARRIER GAGE	USE	GRANT IN CFS/AF	DATE OF PRIORITY	DOCKET/ APP. NUMBER	ANNOA. FT. NT.
<u>LOUP RIVER</u>						
S: 6 T: 16 R: 4W NANCE						
ELIZABETH M CUBA	COLUMBUS-GENOA CANAL	IR	.51	04/16/1956	A 8485	K
KENT & BURKE COMPANY	COLUMBUS-GENOA CANAL	IR	.59	04/16/1956	A 8486A	K
KENT & BURKE COMPANY	COLUMBUS-GENOA CANAL	IR	.06	04/16/1956	A 8486B	
RICHARD H & MARGARET B REINS	COLUMBUS-GENOA CANAL	IR	.63	04/25/1956	A 8511	K
DAVID W SPRUNK ETAL	COLUMBUS-GENOA CANAL	IR	1.49	05/04/1956	A 8536A	K
H H & M LAND & CATTLE CO	COLUMBUS-GENOA CANAL	IR	.40	05/04/1956	A 8536B	
RICHARD H & MARGARET B REINS	COLUMBUS-GENOA CANAL	IR	.32	06/15/1956	A 8616	K
ALFRED M & MARIAN M GOSSMAN	COLUMBUS-GENOA CANAL	IR	.23	06/22/1956	A 8642	K
DANIEL N & ELLEN SCHREINER	COLUMBUS-GENOA CANAL	IR	.96	08/30/1956	A 8789	K
H H & M LAND & CATTLE CO	COLUMBUS-GENOA CANAL	IR	1.32	10/01/1956	A 8873	
C DAVID ELM	COLUMBUS-GENOA CANAL	IR	.96	12/19/1956	A 9047	
BETHENE SMOOTS	COLUMBUS-GENOA CANAL	IR	.86	01/25/1957	A 9140	K
KENT & BURKE COMPANY	COLUMBUS-GENOA CANAL	IR	.13	03/01/1957	A 9275A	K
KENT & BURKE COMPANY	COLUMBUS-GENOA CANAL	IR	.14	03/01/1957	A 9275B	
KENT & BURKE COMPANY	COLUMBUS-GENOA CANAL	IR	.24	03/01/1957	A 9275C	
LERoy SPRUNK	COLUMBUS-GENOA CANAL	IR	1.95	01/05/1959	A 9677	
CHESTER HANSEN	COLUMBUS-GENOA CANAL	IR	1.03	12/05/1963	A 10264	
DAVID W SPRUNK ETAL	COLUMBUS-GENOA CANAL	IR	.83	03/25/1964	A 10333	K
GOEDEKEN FARMS, INC	COLUMBUS-GENOA CANAL	IR	.64	04/06/1965	A 10608	K
LEROY, RINEHOLD & ALICE RUPP	COLUMBUS-GENOA CANAL	IR	1.57	04/12/1965	A 10613	
DANIEL L SPRUNK	COLUMBUS-GENOA CANAL	IR	.62	07/07/1965	A 10653	K
HERMAN H SCHUMACHER	COLUMBUS-GENOA CANAL	IR	1.63	02/27/1967	A 11051	
LEROY, RINEHOLD & ALICE RUPP	COLUMBUS-GENOA CANAL	IR	.97	03/10/1967	A 11068	
SAMSON, INC	COLUMBUS-GENOA CANAL	IR	2.86	12/18/1967	A 11293	
CLARENCE WESTHEYER	COLUMBUS-GENOA CANAL	IR	.31	03/28/1969	A 11680	K
SAMUEL P & ANITA DRINNIN JR	COLUMBUS-GENOA CANAL	IR	1.78	03/02/1970	A 11880A	K
SAMUEL P & ANITA DRINNIN JR	COLUMBUS-GENOA CANAL	IR	.10	03/02/1970	A 11880B	
C DAVID ELM	COLUMBUS-GENOA CANAL	IR	1.62	05/10/1971	A 12250	
LEROY SPRUNK	COLUMBUS-GENOA CANAL	IR	1.67	10/20/1971	A 12405	
FRANCIS J SHANLE	COLUMBUS-GENOA CANAL	IR	.57	05/30/1972	A 12646	
TIMOTHY R SPRUNK	COLUMBUS-GENOA CANAL	IR	1.04	06/07/1974	A 13045	
ALFRED GOSSMAN	COLUMBUS-GENOA CANAL	IR	1.44	01/13/1975	A 13354	
C DAVID ELM	COLUMBUS-GENOA CANAL	IR	2.02	01/21/1975	A 13365	
WALLACE & DOROTHY BERCHTOLD	COLUMBUS-GENOA CANAL	IR	.33	03/17/1975	A 13476	K
HILLCREST ACRES, INC	COLUMBUS-GENOA CANAL	IR	.80	03/28/1975	A 13505	K
HANNAH M TEMPLIN	COLUMBUS-GENOA CANAL	IR	1.07	06/18/1975	A 13625	K
ROBERT H & CONSTANCE CLAUSEN	COLUMBUS-GENOA CANAL	IR	.11	02/09/1976	A 14002A	K
HENRY R CLAUSEN	COLUMBUS-GENOA CANAL	IR	.53	02/09/1976	A 14002B	K
WALLACE & DOROTHY BERCHTOLD	COLUMBUS-GENOA CANAL	IR	1.09	02/09/1976	A 14003	K
MARTIN & ELSIE I WENNEKAMP	COLUMBUS-GENOA CANAL	IR	.20	12/08/1976	A 14582A	K
DARWIN R SIEH	COLUMBUS-GENOA CANAL	IR	.89	12/08/1976	A 14582B	
ROBERT S ENGEL	COLUMBUS-GENOA CANAL	IR	1.68	01/03/1977	A 14623	



SURFACE WATER RIGHTS DATA  
CLAIMS, APPLICATIONS, AND APPROPRIATIONS IN DOWNSTREAM ORDER  
DIVISION NO. 2A

SOURCE LOCATION APPROPRIATOR	CARRIER GAGE	USE	GRANT IN CFS/AF	DATE OF PRIORITY	DOCKET/ APP. NUMBER	ANNO. FT. NT.
<u>LOUP RIVER</u>						
S: 6 T: 16 R: 4W NANCE						
WAYNE WETGEN	COLUMBUS-GENOA CANAL	IR	1.27	01/21/1977	A 14651	K
GOEDEKEN FARMS, INC	COLUMBUS-GENOA CANAL	IR	.46	02/14/1977	A 14706	K
FRANCIS J SHANLE	COLUMBUS-GENOA CANAL	IR	1.71	02/14/1977	A 14712	
KIUNTKE & KIUNTKE FARM	COLUMBUS-GENOA CANAL	IR	1.00	10/26/1978	A 15357	
W O JACOBSEN	COLUMBUS-GENOA CANAL	IR	.43	04/27/1979	A 15469	K
EMIL DROZD	COLUMBUS-GENOA CANAL	IR	1.13	08/11/1980	A 15705	K
CARL JOHANNES	COLUMBUS-GENOA CANAL	IR	1.03	06/25/1981	A 15903	
MICHAEL R ENGEL	COLUMBUS-GENOA CANAL	IR	.80	11/08/1983	A 16292	
HILLCREST ACRES, INC	COLUMBUS-GENOA CANAL	IR	.16	07/31/1984	A 16317	
TOM SPRUNK	COLUMBUS-GENOA CANAL	IR	1.57	01/15/1988	A 16615	K
KATHERINE & LORENZ RODEHORST	COLUMBUS-GENOA CANAL	IR	.59	07/17/1989	A 16847	
EVELYN GLEESON	COLUMBUS-GENOA CANAL	IR	.56	01/23/1990	A 16915	
GARROLL J JAIXEN	COLUMBUS-GENOA CANAL	IR	1.07	03/20/1990	A 16947	K#
S: 23 T: 17 R: 1E NANCE						
ROY REINKE						
<u>BEAVER CREEK, TRIB. TO</u>	PUMP	IR	.97	04/05/1993	A 17262	K
S: 1 T: 22 R: 9W WHEELER						
HERB JENNINGS	JENNINGS RESERVOIR	ST	33.50AF	06/30/1970	A 11985	
<u>BEAVER CREEK</u>						
S: 23 T: 22 R: 8W BOONE						
M JUDD WAGNER	PUMP	IR	.40	01/13/1977	A 14625	K
S: 24 T: 22 R: 7W BOONE						
ROB LEE ROBINSON	PUMP	IR	3.58	03/15/1966	A 10802	K
S: 31 T: 22 R: 7W BOONE						
FREDERICK H TIEDE	PUMP	IR	.65	03/28/1975	A 13507	K
S: 32 T: 22 R: 7W BOONE						
DAVID L SCHRAD	PUMP	IR	.82	02/17/1976	A 14031	T-477 K
S: 33 T: 22 R: 7W BOONE						
DOUGLAS E KOCH	PUMP	IR	1.20	06/02/1988	A 16654	
RONALD D COAKES	PUMP	IR	.86	04/02/1964	A 10341	K
S: 3 T: 21 R: 7W BOONE						
ROBERT J HEYING	PUMP	IR	.13	05/23/1956	A 8580	K
BERNICE W. SEIER	PUMP	IR	.40	07/01/1959	A 9738	
BERNICE W. SEIER	PUMP	IR	.21	03/26/1937	A 2722	K
S: 10 T: 21 R: 7W BOONE						
FRED C SPIEKER	PUMP	IR	.24	03/10/1969	A 11663	T-486 K
FRED C SPIEKER	PUMP	IR	.50	12/01/1936	A 2665	
BENTLEY & ILLIAN	PUMP	IR	.35	09/21/1939	A 2969	
BENTLEY & ILLIAN	PUMP	IR	.04	04/18/1940	A 3140	
S: 14 T: 21 R: 7W BOONE						
JERRY NIEWOHRER	PUMP	IR	1.49	04/29/1955	A 7420	K

Department of Water Resources

See "Use" definitions and footnotes on pages 115 and 116

SURFACE WATER RIGHTS DATA  
CLAIMS, APPLICATIONS, AND APPROPRIATIONS IN DOWNSTREAM ORDER  
DIVISION NO. 2A

SOURCE LOCATION APPROPRIATOR	CARRIER GAGE	USE	GRANT IN CFS/AF	DATE OF PRIORITY	DOCKET/ APP. NUMBER	ANNOA.	FT. NT.
<u>BEAVER CREEK</u>							
S: 14 T: 21 R: 7W BOONE KENNETH LUETTEL	PUMP	IR	.59	03/18/1965	A 10573		K
S: 23 T: 21 R: 7W BOONE ROBERT P ZOUCHA	PUMP	IR	1.86	06/30/1970	A 11983		K
DARREL CARLSON	PUMP	IR	1.90	01/22/1959	A 9684		
S: 26 T: 21 R: 7W BOONE MERLIN WEBER SR	PUMP	IR	1.35	03/28/1966	A 10810		#
OTTO JENNY	BEAVER CREEK AT LORETTO, NE PUMP	IR		11/04/1994	A 17416		*
S: 25 T: 21 R: 7W BOONE DARREL CARLSON	PUMP	IR	.85	08/20/1979	A 15564		
S: 26 T: 21 R: 7W BOONE MERLIN L WEBER JR	PUMP	IR	.83	02/22/1980	A 15623		
S: 35 T: 21 R: 7W BOONE ARDITH I SALLACH, ET AL	PUMP	IR	.13	01/23/1956	A 8325		K
S: 36 T: 21 R: 7W BOONE SCOTT SALLACH	PUMP	IR	.69	05/02/1955	A 7430		
SCOTT SALLACH	PUMP	IR	.47	02/22/1980	A 15624		K
S: 1 T: 20 R: 7W BOONE FREDERICK BARNHARD	PUMP	IR	.60	10/08/1956	A 8888		K
LAWRENCE STUHR	PUMP	IR	.71	09/01/1937	A 2779		
LAWRENCE STUHR	PUMP	IR	.71	05/16/1957	A 9500	A-2779	D
LAWRENCE STUHR	PUMP	IR	.21	05/16/1957	A 9500		
LAWRENCE STUHR	PUMP	IR	2.60	05/16/1957	A 9499		K
OTTO JENNY	PUMP	IR	.39	04/29/1955	A 7421	R T-374	
S: 7 T: 20 R: 6W BOONE CITY OF ALBION	PUMP	IR	.56	06/11/1981	A 15891	T-475	K
ALBION NATIONAL BANK	PUMP	IR	.26	10/09/1956	A 8891		K
MRS. DORIS V. BRENGELMAN	PUMP	IR	.90	11/06/1956	A 8955		
ROBERT L GRAY SR	PUMP	IR	.87	12/20/1943	A 3665		
S: 17 T: 20 R: 6W BOONE GENE M & DOROTHY J ATWOOD	PUMP	IR	.55	04/19/1955	A 7316		
GENE M & DOROTHY J ATWOOD	PUMP	IR	.77	07/11/1958	A 9634		K
S: 16 T: 20 R: 6W BOONE TOM, STEVEN & JILL JOHNSON	PUMP	IR	.30	02/11/1949	A 4433		
<u>BEAVER CREEK, TRIB. TO</u>							
S: 28 T: 20 R: 6W BOONE HARLAN B KOHTZ	KOHTZ-CITY OF ALBION RES. ST		37.30AF	12/13/1967	A 11286		
<u>BEAVER CREEK</u>							
S: 25 T: 20 R: 6W BOONE LOREN S GOODWATER	PUMP	IR	.06	04/16/1955	A 7311		K
S: 21 T: 19 R: 5W BOONE DAVID L ZUROVSKI	PUMP	IR	.38	05/12/1955	A 7464		K

SURFACE WATER RIGHTS DATA  
CLAIMS, APPLICATIONS, AND APPROPRIATIONS IN DOWNSTREAM ORDER  
DIVISION NO. 2A

SOURCE LOCATION APPROPRIATOR	CARRIER GAGE	USE	GRANT IN CFS/AF	DATE OF PRIORITY	DOCKET/ APP. NUMBER	ANNO. FT. NT.
<u>BEAVER CREEK, TRIB. TO</u>						
S: 4 T: 19 R: 5W BOONE NETTIE CHOAT	CHOAT RESERVOIR	ST	36.00AF	12/09/1949	A 4546	
S: 28 T: 19 R: 5W BOONE DUANE L CHOAT	PUMP	IR	.60	03/22/1977	A 14838	K
LAURENCE BRYAN, ET AL	PUMP	IR	.67	09/13/1976	A 14459	T-482 K
<u>BEAVER CREEK</u>						
S: 2 T: 18 R: 5W BOONE JERRY CARTER	PUMP	IR	.40	10/19/1956	A 8921	K
JERRY CARTER	PUMP	IR	.04	10/19/1956	A 8918	K
S: 12 T: 18 R: 5W BOONE JAMES L & JOSEPH D ROBERTS ROBERTS & SONS, INC	PUMP	IR	.06	01/25/1954	A 5892A	K
	PUMP	IR	.01	01/25/1954	A 5892B	
<u>BOGUS CREEK, TRIB. TO</u>						
S: 15 T: 18 R: 5W BOONE ROBERTS BROTHERS	ROBERTS RESERVOIR	ST	49.80AF	10/16/1968	A 11571	
<u>BEAVER CREEK</u>						
S: 20 T: 18 R: 4W NANCE ROGER L & DEBRA E OLSON	PUMP	IR	.43	03/26/1956	A 8449	K
<u>BEAVER CREEK, TRIB. TO</u>						
S: 16 T: 18 R: 4W PLATTE PLATTE COUNTY	DAVID KORUS RESERVOIR	ST	33.00AF	08/11/1980	A 15703	
<u>BEAVER CREEK</u>						
S: 32 T: 18 R: 4W NANCE ALFRED & JOAN HOMOLKA	PUMP	IR	.17	01/20/1971	A 12144	K
S: 33 T: 18 R: 4W NANCE JAMES L MAHONEY	PUMP	IR	.89	02/06/1976	A 13997	
S: 4 T: 17 R: 4W NANCE CEDAR LAWN FARMS	PUMP	IR	1.13	01/21/1963	A 10142	
S: 3 T: 17 R: 4W NANCE JOE SWANTK	PUMP	IR	.52	09/01/1992	A 17220A	
JOE SWANTK	PUMP	IR	.67	09/01/1992	A 17220B	
ROY M CLINE	PUMP	IR	1.19	04/21/1965	A 10619	K
S: 10 T: 17 R: 4W NANCE EDWARD A JOHNSON	PUMP	IR	1.11	10/18/1956	A 8911	T-424 K
JOSEPH H & JANET C SWANTEK	PUMP	IR		12/21/1995	A 17498A	*
DONALD E & ALYCE FISHER	PUMP	IR	.99	07/08/1933	A 2329	
S: 15 T: 17 R: 4W NANCE LOTTIE E LINNERSON	PUMP	IR	.14	02/08/1938	A 2835	K
S: 14 T: 17 R: 4W NANCE JAMES L MAHONEY	PUMP	IR		11/04/1996	A 17545	*
S: 15 T: 17 R: 4W NANCE GEORGE A AND ERMA J UMBARGER	PUMP	IR		04/06/1995	A 17443	A-2835 D*
GEORGE A AND ERMA J UMBARGER	PUMP	IR		04/06/1995	A 17443	A-6985 D*

See "Use" definitions and footnotes on pages 115 and 116

SURFACE WATER RIGHTS DATA  
CLAIMS, APPLICATIONS, AND APPROPRIATIONS IN DOWNSTREAM ORDER  
DIVISION NO. 2A

SOURCE LOCATION APPROPRIATOR	CARRIER GAGE	USE	GRANT IN CFS/AF	DATE OF PRIORITY	DOCKET/APP NUMBER	ANNO. FT. NT.
<u>BEAVER CREEK</u>						
S: 14 T: 17 R: 4W NANCE BRADLEY B. CROMWELL	PUMP	IR	.69	10/27/1938	A 2893	
S: 15 T: 17 R: 4W NANCE GEORGE A AND ERMA J UMBARGER	PUMP	IR	.43	01/07/1955	A 6985	K
S: 23 T: 17 R: 4W NANCE BRADLEY B. CROMWELL	PUMP	IR	.11	10/18/1956	A 8910	K
S: 10 T: 17 R: 4W NANCE WILLIAM F & RITA M SWANTEK	PUMP	IR	.24	06/05/1962	A 10073B	
S: 14 T: 17 R: 4W NANCE JOSEPH H & JANET C SWANTEK	PUMP	IR	.05	06/05/1962	A 10073A	
BILL SWANTEK	PUMP	IR		12/21/1995	A 17498B	*
CARL J SCHRODER, JR	WINDMILL PROJECT BEAVER CREEK AT GENOA, NE	IR	.01	03/31/1896	A 277	K#
S: 24 T: 17 R: 4W NANCE KENT & BURKE COMPANY	PUMP	IR	1.00	08/21/1956	A 8764	
KENT & BURKE COMPANY	GENOA RANCH CANAL	IR	.29	12/06/1937	A 2812	
NORBERT FOLTZ	PUMP	IR	.76	02/14/1992	A 17142	
<u>LOUP RIVER</u>						
S: 15 T: 17 R: 3W PLATTE MILTON & MARY BLASER	PUMP	IR	.66	01/17/1972	A 12483	
<u>LOOKING GLASS CREEK</u>						
S: 32 T: 18 R: 3W PLATTE DALE L & SHARON K TERNUS	PUMP	IR	.79	02/19/1957	A 9225	K
S: 5 T: 17 R: 3W PLATTE CHRISTMAN & CHRISTMAN	PUMP	IR	.94	07/26/1941	A 3472	
S: 8 T: 17 R: 3W PLATTE C DAVID ELM	PUMP	IR	.54	09/19/1955	A 8133	
ELDON V NELSON	PUMP	IR	1.20	10/26/1956	A 8935	
GLADYS H PIERSON	PUMP	IR	.26	08/25/1955	A 8031	K
S: 17 T: 17 R: 3W PLATTE MARK & JOE C RAMAEKER	PUMP	IR	.96	02/19/1951	A 4802	
CHESTER HANSEN	PUMP	IR	.86	12/29/1956	A 9068	
S: 2 T: 17 R: 3W PLATTE JACOB DITTER JR	PUMP	IR	.14	08/06/1956	A 8727	K
<u>LOST CREEK</u>						
S: 27 T: 18 R: 2W PLATTE RICHARD H & MARGARET B REINS	PUMP	IR	.53	09/09/1954	A 6684	K
<u>OCCONE DRAIN</u>						
S: 3 T: 17 R: 2W PLATTE RONALD C ANDERSON	PUMP	IR	1.77	07/13/1954	A 6421	
NORTH BANK FARMS	PUMP	IR	.27	03/08/1945	A 3813	K

SURFACE WATER RIGHTS DATA  
CLAIMS, APPLICATIONS, AND APPROPRIATIONS IN DOWNSTREAM ORDER  
DIVISION NO. 2A

SOURCE LOCATION APPROPRIATOR	CARRIER GAGE	USE	GRANT IN CFS/AF	DATE OF PRIORITY	DOCKET/ APP. NUMBER	ANNO. FT. NT.
<b>BARNUM CREEK</b>						
S: 31 T: 17 R: 1E PLATTE CAMP PAWNEE BOARD OF DIRECTORS	CAMP PAWNEE LAKE	ST	22.80AF	11/16/1981	A 16021	
S: 32 T: 17 R: 1E PLATTE MATTHEW P FORAL	PUMP	IR	1.08	10/10/1941	A 3517	
<b>PLATTE RIVER</b>						
S: 35 T: 17 R: 1E PLATTE GAME AND PARKS COMMISSION	END OF REACH	IF		11/30/1993	A 17329A	*
GAME AND PARKS COMMISSION	END OF REACH	IF		11/30/1993	A 17329B	*
GAME AND PARKS COMMISSION	END OF REACH	IF		11/30/1993	A 17329C	*
GAME AND PARKS COMMISSION	START OF REACH	IF		11/30/1993	A 17330A	*
GAME AND PARKS COMMISSION	START OF REACH	IF		11/30/1993	A 17330B	*
GAME AND PARKS COMMISSION	START OF REACH	IF		11/30/1993	A 17330C	*
<b>CLEAR CREEK TRIB TO</b>						
S: 2 T: 14 R: 4W POLK CENTRAL PLATTE NRD	CARLSON RESERVOIR	ST	76.60AF	08/12/1981	A 15965	
S: 24 T: 14 R: 4W POLK WALTER W BERCK	BERCK RESERVOIR	ST	30.78AF	06/20/1962	A 10082	
<b>BERCK RESERVOIR</b>						
S: 24 T: 14 R: 4W POLK WALTER W BERCK	PUMP	SO		12/23/1971	A 12468	
<b>CLEAR CREEK TRIB TO</b>						
S: 18 T: 14 R: 3W POLK PHILIP KACZOR	KACZOR RESERVOIR	ST	151.51AF	05/27/1964	A 10374	
S: 12 T: 14 R: 4W POLK MARJORIE J PETERSON	PETERSON RESERVOIR	ST	42.60AF	05/31/1974	A 13040	
S: 6 T: 14 R: 3W POLK CENTRAL PLATTE NRD	CLEAR CREEK RESERVOIR	ST	140.80AF	05/07/1979	A 15475	
S: 35 T: 15 R: 3W POLK CENTRAL PLATTE NRD	MONSON RESERVOIR	ST	30.50AF	05/07/1979	A 15473	
S: 26 T: 15 R: 3W POLK MARK J WYMAN	PUMP	IR	.31	03/23/1972	A 12560	
S: 25 T: 15 R: 3W POLK CENTRAL PLATTE NRD	BURRITT RESERVOIR	ST	22.10AF	05/07/1979	A 15474	
S: 31 T: 15 R: 2W POLK CENTRAL PLATTE NRD	METTINK RESERVOIR	ST	19.70AF	08/01/1977	A 15059	
S: 30 T: 15 R: 2W POLK CENTRAL PLATTE NRD	WYMAN RESERVOIR	ST	76.00AF	05/16/1980	A 15648	
S: 22 T: 15 R: 2W POLK CENTRAL PLATTE NRD	RICHARDS-JOHANSON RES.	ST	4.40AF	02/13/1985	A 16354	
<b>CLEAR CREEK</b>						
S: 21 T: 16 R: 1W POLK LAURA HOUSER	HEGI RESERVOIR	ST	1.55AF	05/29/1942	A 3571	

SURFACE WATER RIGHTS DATA  
CLAIMS, APPLICATIONS, AND APPROPRIATIONS IN DOWNSTREAM ORDER  
DIVISION NO. 2A

SOURCE LOCATION APPROPRIATOR	CARRIER GAGE	USE	GRANT IN CFS/AF	DATE OF PRIORITY	DOCKET/ APP NUMBER	ANNO. FT. NT.
<u>CLEAR CREEK, TRIB. TO</u> S: 16 T: 15 R: 1W POLK CENTRAL PLATTE NRD		LONE STAR RESERVOIR	ST	52.40AF 05/16/1980	A 15649	
S: 10 T: 15 R: 1W POLK CENTRAL PLATTE NRD		BENDA-NEKL RESERVOIR	ST	6.80AF 02/13/1985	A 16355	
S: 11 T: 15 R: 1W POLK CENTRAL PLATTE NRD		WALLACE BENDA RESERVOIR	ST	3.40AF 02/13/1985	A 16356	
S: 12 T: 15 R: 1W POLK CENTRAL PLATTE NRD		NICEK RESERVOIR-WEST	ST	7.50AF 08/12/1981	A 15966	
S: 12 T: 15 R: 1W POLK CENTRAL PLATTE NRD		NICEK RESERVOIR-EAST	ST	4.70AF 08/12/1981	A 15967	
<u>CLEAR CREEK</u> S: 7 T: 16 R: 1E BUTLER H P BEHLEN		BEHLEN RESERVOIR	ST	2.48AF 10/09/1964	A 10452	
<u>BEHLEN RESERVOIR</u> S: 7 T: 16 R: 1E BUTLER H P BEHLEN		PUMP	SO	10/09/1964	A 10453	
<u>CLEAR CREEK</u> S: 5 T: 16 R: 1E BUTLER HELEN NICKOLITE		PUMP	IR	.09 07/29/1969	A 11754	K
<u>CLEAR CREEK, TRIB. TO</u> S: 32 T: 16 R: 1E BUTLER LOWER PLATTE NORTH NRD		BELLWOOD RESERVOIR 3-A	ST	56.30AF 02/23/1965	A 10542	
<u>WILSON CREEK, TRIB. TO</u> S: 8 T: 15 R: 1E BUTLER ALVIN G GRUENEWALD		GRUENEWALD RESERVOIR	ST	60.50AF 03/22/1973	A 12837	
<u>WILSON CREEK</u> S: 3 T: 15 R: 1E BUTLER LOWER PLATTE NORTH NRD		BELLWOOD RESERVOIR 3-B	ST	87.30AF 03/19/1973	A 12834	
<u>WILSON CREEK, TRIB. TO</u> S: 33 T: 16 R: 1E BUTLER LOWER PLATTE NORTH NRD		BELLWOOD RESERVOIR 3-C	ST	29.00AF 11/05/1965	A 10712	
<u>WILSON CREEK</u> S: 11 T: 16 R: 1E BUTLER KENNETH C KRAFFKA		PUMP	IR	1.19 06/09/1976	A 14265	
<u>CLEAR CREEK</u> S: 7 T: 16 R: 2E BUTLER SADIE B WALDEN		PUMP	IR	1.20 04/11/1972	A 12584	
<u>ELM CREEK</u> S: 36 T: 16 R: 1E BUTLER LOWER PLATTE NORTH NRD		BELLWOOD RESERVOIR 2C	ST	391.50AF 07/22/1991	A 17094	
<u>CLEAR CREEK</u> S: 7 T: 16 R: 2E BUTLER GEORGE ROMSHEK		PUMP	IR	2.39 11/12/1970	A 12112	

SURFACE WATER RIGHTS DATA  
CLAIMS, APPLICATIONS, AND APPROPRIATIONS IN DOWNSTREAM ORDER  
DIVISION NO. 2A

SOURCE LOCATION APPROPRIATOR	CARRIER GAGE	USE	GRANT IN CFS/AF	DATE OF PRIORITY	DOCKET/ APP. NUMBER	ANNO. FT. NT.
<u>CLEAR CREEK</u>						
S: 8 T: 16 R: 2E BUTLER RALPH ROMSHEK	PUMP	IR	1.36	01/21/1957	A 9116	
<u>PLATTE RIVER, TRIB. TO</u>						
S: 8 T: 16 R: 2E BUTLER RALPH ROMSHEK	PUMP	IR	1.32	03/11/1971	A 12183	
S: 4 T: 16 R: 2E BUTLER WILLIAM M O'CALLAGHAN	PUMP	IR	.42	03/15/1977	A 14804	
S: 32 T: 16 R: 2E BUTLER LOWER PLATTE NORTH NRD	BELLWOOD RESERVOIR 6-F	ST	35.30AF	04/22/1969	A 11691	
S: 6 T: 15 R: 2E BUTLER LOWER PLATTE NORTH NRD	BELLWOOD RESERVOIR 6-E	ST	22.20AF	07/23/1968	A 11506	
S: 6 T: 15 R: 2E BUTLER LOWER PLATTE NORTH NRD	BELLWOOD RESERVOIR 6-G	ST	17.10AF	06/06/1977	A 14968	
<u>DEER CREEK</u>						
S: 12 T: 15 R: 2E BUTLER BETTY WELLMAN	BETTY BIRKEL RES. NO. 2	ST	14.40AF	08/20/1975	A 13748	
S: 11 T: 15 R: 2E BUTLER BETTY WELLMAN	PUMP	IR	1.03	06/15/1976	A 14271	
PETER BIRKEL	PUMP	IR	2.99	07/28/1975	A 13687	
PETER BIRKEL	PETER BIRKEL RES. NO. 1	ST	14.50AF	08/20/1975	A 13749	
PETER BIRKEL	PETER BIRKEL RES. NO. 1	SS	15.80AF	04/08/1976	A 14168	A-13749 A
PETER BIRKEL	PETER BIRKEL RES. NO. 1	SS	40.00AF	05/19/1978	A 15261	A-13749 A
PETER BIRKEL	PETER BIRKEL RES. NO. 1	SS	70.30AF	11/08/1979	A 15599	A-13749 O
<u>BIRKEL, PETER, RESERVOIR NO. 1</u>						
S: 11 T: 15 R: 2E BUTLER PETER BIRKEL	PUMP	SI		03/31/1976	A 14134	A-13687
<u>DEER CREEK</u>						
S: 11 T: 15 R: 2E BUTLER HILGER FARMS, INC	DEER CREEK RESERVOIR	ST	41.20AF	11/03/1980	A 15726	
<u>DEER CREEK RESERVOIR</u>						
S: 11 T: 15 R: 2E BUTLER HILGER FARMS, INC	PUMP	SO		05/25/1982	A 16110	
<u>DEER CREEK</u>						
S: 10 T: 15 R: 2E BUTLER GARY D & DEETTE J SIFFRING	MARTIN RESERVOIR	ST	26.00AF	03/17/1956	A 8431	
S: 10 T: 15 R: 2E BUTLER LOWER PLATTE NORTH NRD	BELLWOOD RESERVOIR 5-H	ST	143.30AF	06/25/1969	A 11739	
<u>BELLWOOD RESERVOIR 5-H</u>						
S: 10 T: 15 R: 2E BUTLER LOWER PLATTE NORTH NRD	PUMP	SO		09/23/1976	A 14478	
<u>DEER CREEK</u>						
S: 34 T: 16 R: 2E BUTLER LOWER PLATTE NORTH NRD	BELLWOOD RESERVOIR 5-K	ST	36.10AF	03/19/1973	A 12833	

Department of Water Resources

See "Use" definitions and footnotes on pages 115 and 116

SURFACE WATER RIGHTS DATA  
CLAIMS, APPLICATIONS, AND APPROPRIATIONS IN DOWNSTREAM ORDER  
DIVISION NO. 2A

SOURCE LOCATION APPROPRIATOR	CARRIER GAGE	USE	GRANT IN CFS/AF	DATE OF PRIORITY	DOCKET/ APP. NUMBER	ANNOA. FT. NT.
<u>DEER CREEK TRIB. TO</u> S: 33 T: 16 R: 2E BUTLER LOWER PLATTE NORTH NRD	BELLWOOD RESERVOIR 5-J	ST	26.50AF	11/05/1965	A 10711	
<u>DEER CREEK</u> S: 33 T: 16 R: 2E BUTLER BETTY WELLMAN	PUMP	IR	.09	02/20/1974	A 12986	K
<u>DEER CREEK TRIB. TO</u> S: 33 T: 16 R: 2E BUTLER LOWER PLATTE NORTH NRD	BELLWOOD RESERVOIR 5-D	ST	9.70AF	02/23/1965	A 10541	
<u>PLATTE RIVER</u> S: 10 T: 16 R: 2E BUTLER WALTER I SCOTT	PUMP	IR	.66	11/04/1974	A 13258	
S: 11 T: 16 R: 2E BUTLER JOHN G TOMEK	PUMP	IR	.31	04/16/1981	A 15841	K
<u>PLATTE RIVER TRIB. TO</u> S: 32 T: 17 R: 2E COLFAX JOHN H (MRS) ENOEL	PUMP	IR	.42	07/15/1950	A 4726	
<u>PLATTE RIVER</u> S: 12 T: 16 R: 2E BUTLER WILLIAM INGWERSEN	PUMP	IR	2.00	06/04/1976	A 14252	
FRANCES M CREECH	PUMP	IR	2.06	06/04/1976	A 14253	
DENNIS L & LEO KUCERA	PUMP	IR	3.09	06/04/1976	A 14251	
JANICE C KOBZA TRUST	PUMP	IR	1.86	12/06/1982	A 16162	K
<u>PLATTE RIVER TRIB. TO</u> S: 35 T: 16 R: 2E BUTLER LOWER PLATTE NORTH NRD	BELLWOOD RESERVOIR 4-K	ST	18.20AF	02/23/1965	A 10543	
<u>PLATTE RIVER</u> S: 6 T: 16 R: 3E BUTLER MARCELLA BREZINA	PUMP	IR	2.14	12/28/1970	A 12133	
VERNA GUIDINGER	PUMP	IR	1.44	05/12/1976	A 14219	
S: 25 T: 17 R: 3E BUTLER KERMIT WAGNER ESTATE	PUMP	IR	3.68	03/02/1978	A 15193	
<u>BONE CREEK</u> S: 11 T: 15 R: 3E BUTLER F J PLASEK	PUMP	IR	.47	04/06/1976	A 14153	K
<u>BONE CREEK TRIB. TO</u> S: 14 T: 15 R: 3E BUTLER LARRY & TERRY NOVAK	LAKE C W	ST	35.45AF	05/01/1995	A 17449	
<u>BONE CREEK</u> S: 33 T: 16 R: 3E BUTLER JANOVY, JANOVY, & SCHMIT	PUMP	IR	1.09	04/04/1975	A 13534	
<u>BONE CREEK TRIB. TO</u> S: 36 T: 16 R: 2E BUTLER LOWER PLATTE NORTH NRD	BELLWOOD RESERVOIR 4-L	ST	64.80AF	07/23/1968	A 11505	



SURFACE WATER RIGHTS DATA  
CLAIMS, APPLICATIONS, AND APPROPRIATIONS IN DOWNSTREAM ORDER  
DIVISION NO. 2A

SOURCE LOCATION APPROPRIATOR	CARRIER GAGE	USE	GRANT IN CFS/AF	DATE OF PRIORITY	DOCKET/ APP. NUMBER	ANNOTA. FT. NT.
<u>SHELL CREEK</u>						
S: 33 T: 20 R: 3W PLATTE ANTON H KLASSEN	PUMP	IR	.28	03/08/1990	A 16942	K
S: 11 T: 19 R: 3W PLATTE JARECKI BROTHERS PARTNERSHIP	PUMP	IR	.50	07/27/1987	A 16579	
S: 32 T: 19 R: 2W PLATTE HARVEY JEPSEN	PUMP	IR	.54	02/01/1968	A 11329	
S: 15 T: 18 R: 2W PLATTE LOUIS G GRONENTHAL	PUMP	IR	1.33	05/25/1967	A 11147	K
S: 14 T: 18 R: 2W PLATTE AMBROSE P PODRAZA	PUMP	IR	.53	04/15/1992	A 17169	
S: 13 T: 18 R: 2W PLATTE AMBROSE P PODRAZA	PUMP	IR	.02	05/14/1955	A 7475	K
S: 13 T: 18 R: 2W PLATTE KERMIT WAGNER ESTATE	PUMP	IR	.48	12/18/1937	A 2815	
S: 30 T: 18 R: 1W PLATTE ERNEST E HAUK	PUMP	IR	.16	04/26/1947	A 4069	K
S: 30 T: 18 R: 1W PLATTE GARY NOVAK	PUMP	IR	.41	09/14/1937	A 2787	K
S: 29 T: 18 R: 1W PLATTE WILLIAM J COAN	PUMP	IR	.31	03/16/1955	A 7195	
S: 29 T: 18 R: 1W PLATTE WILLIAM J COAN	PUMP	IR	.82	03/17/1943	A 3599	K
S: 21 T: 18 R: 1E PLATTE HENRY FOLTZ	PUMP	IR	.76	03/08/1965	A 10560	K
S: 21 T: 18 R: 1E PLATTE WALTER WILKE	PUMP	IR	.06	07/09/1980	A 15677	
S: 14 T: 18 R: 1E PLATTE JULIAN WILKE	PUMP	IR	1.06	02/14/1966	A 10771	K
S: 14 T: 18 R: 1E PLATTE EMIL F LUCKEY TRUST	PUMP	IR	.11	07/09/1956	A 8665	K#
LAWRENCE LUSCHE	SHELL CREEK NEAR COLUMBUS, NE	IR	.48	10/26/1939	A 2997	K
<u>LOSEKE CREEK, TRIB. TO</u>						
S: 25 T: 19 R: 1E PLATTE LOWER PLATTE NORTH NRD	HOLLMAN RESERVOIR	ST	29.90AF	05/14/1986	A 16488	
S: 1 T: 18 R: 1E PLATTE LOWER PLATTE NORTH NRD	LOSEKE-FRESE RESERVOIR	ST	114.90AF	08/13/1976	A 14394	
<u>SHELL CREEK</u>						
S: 20 T: 18 R: 2E COLFAX WILHA KONOPIK	PUMP	IR	.17	07/28/1954	A 6502	K
S: 23 T: 18 R: 2E COLFAX ALLEN M & KATHY ERNST	PUMP	IR	.14	11/17/1976	A 14562	K
S: 25 T: 18 R: 2E COLFAX PINE TREE FARM, LTD	PUMP	IR	.87	01/15/1976	A 13943	K
S: 25 T: 18 R: 2E COLFAX ERVIN E BERGT	PUMP	IR	.22	10/05/1954	A 6750	K
S: 28 T: 18 R: 3E COLFAX ORVILLE NOVAK	PUMP	IR	.22	05/01/1967	A 11119	K

See "Use" definitions and footnotes on pages 115 and 116

SURFACE WATER RIGHTS DATA  
CLAIMS, APPLICATIONS, AND APPROPRIATIONS IN DOWNSTREAM ORDER  
DIVISION NO. 2A

SOURCE LOCATION APPROPRIATOR	CARRIER GAGE	USE	GRANT IN CFS/AF	DATE OF PRIORITY	DOCKET/ APP. NUMBER	ANNOA. FT. NT.
<u>SHELL CREEK</u>						
S: 34 T: 18 R: 3E COLFAX						
FRANK L CECH	PUMP	IR	.50	07/30/1954	A 6523	
ELMER HERDE	PUMP	IR	.24	09/10/1937	A 2782	K
ELMER HERDE	PUMP	IR	.18	09/28/1936	A 2642	K
S: 35 T: 18 R: 3E COLFAX						
ELMER HERDE	PUMP	IR	.11	01/20/1940	A 3080	K
THOMAS C & ROBERT V KRIVOHAVEK	PUMP	IR	.05	04/29/1939	A 2918	K
S: 36 T: 18 R: 3E COLFAX						
VICTOR MARES	PUMP	IR	.50	03/28/1947	A 4054	
S: 2 T: 17 R: 3E COLFAX						
DEAN VAVRICEK	PUMP	IR	2.10	02/19/1980	A 15620	
S: 12 T: 17 R: 3E COLFAX						
MORRIS E BAILEY	PUMP	IR	.14	05/19/1939	A 2923	K
<u>LOST CREEK</u>						
S: 26 T: 17 R: 1E PLATTE						
BRUGGER & SPIKES	PUMP	IR	.11	01/23/1957	A 9130	K
DONALD H NEWMAN	PUMP	IR	.31	03/24/1955	A 7253	
DONALD H NEWMAN	PUMP	IR	.61	07/31/1980	A 15696	
S: 30 T: 17 R: 2E COLFAX						
JOHN H (MRS) SIEFKEN	PUMP	IR	.05	12/15/1939	A 3054	K
S: 21 T: 17 R: 2E COLFAX						
A GLENN KLUCK	PUMP	IR	1.66	07/18/1949	A 4488	K
S: 28 T: 17 R: 2E COLFAX						
LLOYD & GORDON E KOHLER	PUMP	IR	.23	01/11/1956	A 8311	K
S: 27 T: 17 R: 2E COLFAX						
MATTHEW WACHAL ESTATE	PUMP	IR	.22	04/16/1954	A 6207	K
ROY NELSON	PUMP	IR	.17	08/11/1947	A 4092	K
S: 29 T: 17 R: 3E COLFAX						
DONALD F JEDLICKA	BALLON LAKE	ST	14.00AF	06/11/1934	A 2406	
S: 28 T: 17 R: 3E COLFAX						
LAWRENCE C & LAVAINE J GASKILL	PUMP	IR	.28	12/16/1955	A 8286	
S: 22 T: 17 R: 3E COLFAX						
CITY OF SCHUYLER	COMMUNITY PARK LAKE	ST	15.00AF	05/15/1937	A 2742	
S: 19 T: 17 R: 4E COLFAX						
HORIZON PROPERTIES COMPANY	PUMP	IR	2.13	02/04/1976	A 13990	K
<u>PLATTE RIVER</u>						
S: 9 T: 17 R: 4E COLFAX						
RIVERSIDE ACRES LTD	PUMP	IR	.39	02/16/1977	A 14729	K
S: 7 T: 17 R: 5E DODGE						
ERNEST & WILLIAM STRATE	PUMP	IR	.85	07/13/1977	A 15030 R P-466	
<u>SKULL CREEK TRIB TO</u>						
S: 12 T: 15 R: 4E BUTLER						
LOUIS W POLACEK	PUMP	IR	2.11	04/16/1971	A 12223	

SURFACE WATER RIGHTS DATA  
CLAIMS, APPLICATIONS, AND APPROPRIATIONS IN DOWNSTREAM ORDER  
DIVISION NO. 2A

SOURCE LOCATION APPROPRIATOR	CARRIER GAGE	USE	GRANT IN CFS/AF	DATE OF PRIORITY	DOCKET/ APP. NUMBER	ANNO. FT. NT.
<u>SKULL CREEK</u>						
S: 1 T: 15 R: 4E BUTLER DONALD STARA	PUMP	IR		09/12/1996	A 17540	*
S: 10 T: 16 R: 4E BUTLER J HARLEY THORNDIKE	PUMP	IR	.27	01/30/1975	A 13376	
S: 35 T: 17 R: 4E BUTLER PAUL R & HELEN M PIERCE	PUMP	IR	3.14	01/20/1975	A 13363	
<u>DUCK CREEK</u>						
S: 23 T: 17 R: 4E BUTLER RICHARD B DAWSON	PUMP	IR	.41	09/23/1941	A 3509	
<u>PLATTE RIVER</u>						
S: 14 T: 17 R: 5E DODGE JOSEPH C BREUNIG ET AL	PUMP	IR	.02	02/05/1975	A 13385	K
<u>PLATTE RIVER, TRIB. TO</u>						
S: 28 T: 17 R: 5E SAUNDERS LAVERN WALLA	WALLA RESERVOIR PLATTE RIVER AT NORTH BEND, NE	ST	27.90AF	06/19/1967	A 11181	#
S: 21 T: 17 R: 6E SAUNDERS THOMAS E & JOAN B HRUZA	PUMP	IR	.54	08/06/1956	A 8726	K
CHARLES & JANICE VOPALENSKY	PUMP	IR	.19	03/19/1955	A 7244	
<u>PLATTE RIVER</u>						
S: 21 T: 17 R: 7E SAUNDERS HERBERT RITTHALER	PUMP	IR	.57	09/02/1970	A 12070	
<u>PLATTE RIVER, TRIB. TO</u>						
S: 21 T: 17 R: 7E SAUNDERS COREY & HUTCHINSON	PUMP	IR	.64	09/02/1970	A 12069	K
<u>PLATTE RIVER</u>						
S: 23 T: 17 R: 7E SAUNDERS CHARLES W CLAPHAM ESTATE	PUMP	IR	2.91	02/18/1957	A 9219	
<u>PLATTE RIVER, TRIB. TO</u>						
S: 23 T: 17 R: 7E SAUNDERS BOY SCOUTS OF AMERICA	CAMP CEDARS RESERVOIR	ST	17.80AF	09/01/1953	A 5529	
<u>MUD CREEK</u>						
S: 20 T: 16 R: 9E SAUNDERS HAROLD FEIST	PUMP	IR	.43	05/09/1955	A 7453	
S: 28 T: 16 R: 9E SAUNDERS JAY DILLON SR	PUMP	IR	2.34	03/07/1967	A 11062	
<u>OTOF CREEK</u>						
S: 28 T: 16 R: 9E SAUNDERS JAY DILLON SR	PUMP	IR	2.14	03/07/1967	A 11061	
<u>CLEAR CREEK, UPPER</u>						
S: 8 T: 15 R: 9E SAUNDERS LOWER PLATTE NORTH NRD	CLEAR CREEK RESERVOIR 7-A ST		536.80AF	05/02/1983	A 16193	

SURFACE WATER RIGHTS DATA  
CLAIMS, APPLICATIONS, AND APPROPRIATIONS IN DOWNSTREAM ORDER  
DIVISION NO. 2A

SOURCE LOCATION APPROPRIATOR	CARRIER GAGE	USE	GRANT IN CFS/AF	DATE OF PRIORITY	DOCKET/ APP. NUMBER	ANNOA. FT. NT.
<u>PLATTE RIVER</u> S: 6 T: 14 R: 10E DOUGLAS METROPOLITAN UTILITIES DISTRICT OF OMAHA	WELLFIELD		16	10/06/1993	A 17318	*

SURFACE WATER RIGHTS DATA  
CLAIMS, APPLICATIONS, AND APPROPRIATIONS IN DOWNSTREAM ORDER  
DIVISION NO. 2B

SOURCE LOCATION APPROPRIATOR	CARRIER GAGE	USE	GRANT IN CFS/AF	DATE OF PRIORITY	DOCKET/ APP NUMBER	ANNO. FT. NT.
<u>ELKHORN RIVER, TRIB. TO</u>						
S: 33 T: 31 R: 17W ROCK FRANK R AMMON	PUMP	IR	2.24	06/06/1966	A 10861	
S: 6 T: 29 R: 17W ROCK EARL STEWART & SONS	STEWART RESERVOIR	ST	8.40AF	06/29/1979	A 15508	
<u>ELKHORN RIVER</u>						
S: 22 T: 30 R: 15W HOLT WILLIAM J MORGAN	PUMP	IR	1.25	08/23/1956	A 8768	K
S: 30 T: 30 R: 14W HOLT GAME AND PARKS COMMISSION	ATKINSON RESERVOIR	ST	25.00AF	11/23/1949	A 4535	
S: 5 T: 29 R: 14W HOLT TERRY & CHERYL FRISCH	PUMP	IR	.46	01/10/1963	A 10139	K
S: 4 T: 29 R: 14W HOLT HARLAN D REUTZEL	PUMP	IR	.55	03/29/1971	A 12194	
S: 14 T: 29 R: 14W HOLT DARREL M SMITH	PUMP	IR	.42	08/04/1955	A 7867	#
S: 20 T: 29 R: 13W HOLT L F BURGESS	PUMP	IR	.34	08/24/1956	A 8775	
S: 21 T: 29 R: 13W HOLT KENNETH L & LAURINE HUSTON	PUMP	IR	.61	06/23/1969	A 11736	
S: 30 T: 29 R: 12W HOLT DUANE C MILLER	PUMP	IR	.35	04/17/1956	A 8491	K
S: 27 T: 29 R: 12W HOLT GERALD SCHMADERER	PUMP	IR	.85	06/24/1985	A 16404	
S: 36 T: 29 R: 12W HOLT ARTHUR D EMME	PUMP	IR	1.56	03/15/1955	A 7194	K
S: 32 T: 29 R: 11W HOLT DAVID L. LAURSEN	PUMP	IR	1.70	01/08/1968	A 11306	
DAVID L. LAURSEN	PUMP	IR	2.92	04/03/1967	A 11090	
<u>DRY CREEK</u>						
S: 4 T: 28 R: 11W HOLT CEMPER LAND COMPANY	PUMP	IR	2.23	09/23/1975	A 13820	
<u>ELKHORN RIVER</u>						
S: 3 T: 28 R: 11W HOLT MINER'S, INC	PUMP	IR	1.36	03/04/1966	A 10784	
HELEN KALINA	PUMP	IR	1.06	04/29/1974	A 13027	
S: 2 T: 28 R: 11W HOLT EVELYN LAURSEN	PUMP	IR	1.54	06/18/1956	A 8625	#
S: 17 T: 28 R: 10W HOLT TOM HARTE	PUMP	IR	1.03	06/11/1984	A 16304	

See "Use" definitions and footnotes on pages 115 and 116

SURFACE WATER RIGHTS DATA  
CLAIMS, APPLICATIONS, AND APPROPRIATIONS IN DOWNSTREAM ORDER  
DIVISION NO. 2B

SOURCE LOCATION APPROPRIATOR	CARRIER GAGE	USE	GRANT IN CFS/AF	DATE OF PRIORITY	DOCKET/ APP. NUMBER	ANNOA. FT. NT.
<u>ELKHORN RIVER, TRIB. TO</u> S: 26 T: 27 R: 10W HOLT CHARLES REGAN	REGAN RESERVOIR	ST	5.10AF	02/07/1996	A 17505	
<u>ELKHORN RIVER, SOUTH FORK, TRIB. TO</u> S: 10 T: 26 R: 10W HOLT LEONARD HAWK	LEONARD HAWK POND SOUTH FORK ELKHORN RIVER NEAR EWING, NE	ST	3.56AF	09/17/1982	A 16152	#
<u>CACHE CREEK</u> S: 31 T: 25 R: 11W HOLT SAM BURTWISTLE	BURTWISTLE RESERVOIR	ST	.65AF	09/02/1981	A 15986	
S: 30 T: 25 R: 11W HOLT DONALD TOMJACK	TOMJACK RESERVOIR	ST	11.70AF	09/02/1981	A 15987	
S: 12 T: 25 R: 11W HOLT CAROL SUMMERER	CACHE CREEK RES. NO. 6	ST	12.60AF	07/17/1986	A 16507	
S: 7 T: 25 R: 10W HOLT MERTON L DIERKKS	CACHE CREEK RES. NO. 7	ST	9.70AF	05/30/1985	A 16386	
S: 6 T: 25 R: 10W HOLT DAVE BURKE	CACHE CREEK RES. NO. 9	ST	2.90AF	05/30/1985	A 16388	
S: 33 T: 26 R: 10W HOLT A L THOENDEL	CACHE CREEK RES. NO. 10	ST	23.50AF	07/17/1986	A 16506	
S: 34 T: 26 R: 10W HOLT JOHN D ROSNO	CACHE CREEK RES. NO. 12	ST	3.06AF	07/24/1984	A 16313	
S: 35 T: 26 R: 10W HOLT JOHN BAUER	CACHE CREEK RES. NO. 13	ST	7.58AF	07/24/1984	A 16314	
S: 20 T: 26 R: 9W HOLT L VANDERSNICK	CACHE CREEK RES. NO. 17	ST	12.90AF	05/30/1984	A 16387	
<u>ELKHORN RIVER</u> S: 21 T: 26 R: 8W ANTELOPE OMER HOFFMAN	PUMP	IR	.71	03/04/1968	A 11353	
S: 22 T: 26 R: 8W ANTELOPE CEDAR MOON FARMS INC	PUMP	IR	2.14	01/10/1968	A 11309	
<u>ELKHORN RIVER, TRIB. TO</u> S: 36 T: 26 R: 8W ANTELOPE DEAN R THIELE	PUMP	IR	.57	03/07/1968	A 11360	K
<u>CLEARWATER CREEK</u> S: 10 T: 24 R: 10W WHEELER VANTINE JAMES	MANNLEIN RESERVOIR	ST	54.30AF	10/13/1981	A 16008	
S: 28 T: 25 R: 9W HOLT R JEWELL TOMJACK	PUMP	IR	.99	08/18/1972	A 12718	
HELENA KACZOR	PUMP	IR	.37	06/01/1977	A 14962	
S: 26 T: 25 R: 9W HOLT ALVA C & TERESA G PARKS	PUMP	IR	.46	12/12/1939	A 3048	
S: 25 T: 25 R: 9W HOLT DARLENE SCHUETH	PUMP	IR	1.36	07/15/1980	A 15683	

SURFACE WATER RIGHTS DATA  
CLAIMS, APPLICATIONS, AND APPROPRIATIONS IN DOWNSTREAM ORDER  
DIVISION NO. 2B

SOURCE LOCATION APPROPRIATOR	CARRIER GAGE	USE	GRANT IN CFS/AF	DATE OF PRIORITY	DOCKET/ APP. NUMBER	ANNO. FT. NT.
<u>CLEARWATER CREEK, TRIB. TO</u> S: 36 T: 25 R: 9W HOLT DAVID L & MARILYN A SEHI	SEHI RESERVOIR	ST	37.10AF	09/06/1968	A 11558	
<u>SEHI RESERVOIR</u> S: 36 T: 25 R: 9W HOLT DAVID L & MARILYN A SEHI	PUMP	SI		09/06/1968	A 11559	A-11623
<u>CLEARWATER CREEK, TRIB. TO</u> S: 36 T: 25 R: 9W HOLT DAVID L & MARILYN A SEHI	PUMP	IR	1.79	01/22/1969	A 11623	
S: 25 T: 25 R: 9W HOLT MARGARET M FUNK	FUNK RESERVOIR	ST	49.90AF	05/01/1962	A 10055	
<u>FUNK RESERVOIR</u> S: 25 T: 25 R: 9W HOLT MARGARET M FUNK	PUMP	SO		05/02/1963	A 10184	
JACK FUNK	PUMP	SO		05/02/1963	A 10185	
JACK FUNK	PUMP	SI		05/02/1963	A 10185	A-11151
<u>CLEARWATER CREEK, TRIB. TO</u> S: 25 T: 25 R: 9W HOLT JACK FUNK	PUMP	IR	.81	05/26/1967	A 11151	
<u>CLEARWATER CREEK</u> S: 25 T: 25 R: 9W HOLT FLOYD L. & MARLENE A. HENN	PUMP	IR	.53	04/16/1990	A 16977	K
S: 30 T: 25 R: 8W ANTELOPE CLARENCE FUNK FARMS INC	PUMP	IR	1.00	03/16/1989	A 16754	
<u>CLEARWATER CREEK, TRIB. TO</u> S: 30 T: 25 R: 8W ANTELOPE EVELYN C TWISS	TWISS RESERVOIR	ST	33.00AF	10/11/1965	A 10705	
<u>CLEARWATER CREEK</u> S: 30 T: 25 R: 8W ANTELOPE EVELYN C TWISS	PUMP	IR	2.43	09/17/1970	A 12077	
S: 22 T: 25 R: 8W ANTELOPE RAY SCHLECHT	PUMP	IR	1.39	02/06/1989	A 16744	K
S: 23 T: 25 R: 8W ANTELOPE DONALD G JONES	PUMP	IR	1.64	06/04/1974	A 13042	
RAYMOND E MOSER	PUMP	IR	1.83	01/17/1972	A 12482	
S: 6 T: 25 R: 7W ANTELOPE JAMES R & DONNA F KNAPP	PUMP	IR	.37	03/04/1944	A 3694	K
<u>ELKHORN RIVER</u> S: 10 T: 25 R: 7W ANTELOPE G WAYNE SMITH	PUMP	IR	.79	07/05/1934	A 2416	
S: 14 T: 25 R: 7W ANTELOPE EDMUND J SCHINDLER	PUMP	IR	1.84	03/23/1977	A 14840	#
	ELKHORN RIVER AT NELIGH, NE					

SURFACE WATER RIGHTS DATA  
CLAIMS, APPLICATIONS, AND APPROPRIATIONS IN DOWNSTREAM ORDER  
DIVISION NO. 2B

SOURCE LOCATION APPROPRIATOR	CARRIER GAGE	USE	GRANT OF CFS/AF	DATE OF PRIORITY	DOCKET/APP NUMBER	ANNOA. FT. NT.
<u>ELKHORN RIVER</u>						
S: 19 T: 25 R: 6W ANTELOPE DON M CORNETT	PUMP	IR	.40	05/14/1990	A 16989	K
S: 28 T: 25 R: 6W ANTELOPE DENNIS HEMENWAY	PUMP	IR	2.53	04/08/1968	A 11388	
S: 33 T: 25 R: 6W ANTELOPE ROBERT & VELDA ADAMS	PUMP	IR	.93	07/22/1971	A 12328	
S: 1 T: 24 R: 6W ANTELOPE O JOHN & BERNICE D EMERSON	PUMP	IR	.26	04/07/1976	A 14160	
O JOHN & BERNICE D EMERSON	PUMP	IR	.09	02/14/1941	A 3391	
<u>CEDAR CREEK</u>						
S: 10 T: 23 R: 6W ANTELOPE FLORENCE MICHAELSON	PUMP	IR	.23	10/16/1939	A 2987	
<u>CEDAR CREEK, WEST</u>						
S: 3 T: 23 R: 6W ANTELOPE DONALD SELTING	PUMP	IR	.15	03/17/1937	A 2716	
<u>CEDAR CREEK</u>						
S: 3 T: 23 R: 6W ANTELOPE HENRY & YVONNE WILCOCKI	PUMP	IR	.12	05/23/1955	A 7511	
HENRY & YVONNE WILCOCKI	PUMP	IR	.18	10/18/1939	A 2991	
WILCOCKI FARMS, INC	PUMP	IR	.46	08/23/1956	A 8769	K
S: 34 T: 24 R: 6W ANTELOPE W & M CREEKSIDE FARMS, INC	PUMP	IR	1.76	03/21/1967	A 11080	
<u>CEDAR CREEK, WEST TRIL TO</u>						
S: 21 T: 24 R: 6W ANTELOPE FLOBERT INDUSTRIES, INC.	FLOBERT SPRINGS RESERVOIR	ST	178.90AF	12/13/1962	A 10129	
<u>FLOBERT SPRINGS RESERVOIR</u>						
S: 21 T: 24 R: 6W ANTELOPE FLOBERT INDUSTRIES, INC.	PUMP	SO		04/12/1983	A 16189	
<u>CEDAR CREEK, WEST</u>						
S: 28 T: 24 R: 6W ANTELOPE HILL & DALE FARM, INC	PUMP	IR	.28	03/21/1956	A 8443	
<u>CEDAR CREEK</u>						
S: 22 T: 24 R: 6W ANTELOPE OAK CREEK RANCH, INC	PUMP	IR	2.50	06/09/1975	A 13610	
S: 11 T: 24 R: 6W ANTELOPE LELAND & EVALINA BRITTEL	PUMP	IR	.41	10/10/1938	A 2891	
ROBERT & NORMA CARTER	PUMP	IR	.50	07/08/1966	A 10879	K
LELAND & EVALINA BRITTEL	PUMP	IR	.22	01/12/1989	A 16735	
LELAND & EVALINA BRITTEL	PUMP	IR	.41	01/12/1989	A 16735	A-2891 D
S: 7 T: 24 R: 5W ANTELOPE DONALD R & JESSIE E HANSON	PUMP	IR	.67	05/25/1940	A 3166	K
DONALD R & JESSIE E HANSON	PUMP	IR	.05	11/13/1956	A 8968	K



SURFACE WATER RIGHTS DATA  
CLAIMS, APPLICATIONS, AND APPROPRIATIONS IN DOWNSTREAM ORDER  
DIVISION NO. 2B

SOURCE LOCATION APPROPRIATOR	CARRIER GAGE	USE	GRANT IN CFS/AF	DATE OF PRIORITY	DOCKET/ APP NUMBER	ANNO. FT. NT.
<u>ELKHORN RIVER, TRIB. TO</u> S: 29 T: 25 R: 5W ANTELOPE BERNHARDT BRANDT	MITCHELL-BRANDT RESERVOIR	ST	25.52AF	08/03/1972	A 12704	
<u>ELKHORN RIVER</u> S: 7 T: 24 R: 5W ANTELOPE DONALD R HANSON	PUMP	IR	.44	04/27/1989	A 16785	
DONALD R HANSON	PUMP	IR	.66	04/27/1989	A 16785	A-3166 D
MABEL E WINGATE ET AL	PUMP	IR	1.43	08/15/1966	A 10929	
<u>ELKHORN RIVER, TRIB. TO</u> S: 3 T: 24 R: 5W ANTELOPE ARNOLD R EGGERS TRUST	CHILDS RESERVOIR	ST	102.00AF	03/04/1940	A 3101	
<u>CHILDS RESERVOIR</u> S: 3 T: 24 R: 5W ANTELOPE ARNOLD R EGGERS TRUST	CHILDS CANAL	SO		03/04/1940	A 3125	
<u>ELKHORN RIVER</u> S: 2 T: 24 R: 5W ANTELOPE DELMAR, GORDON & STELLA EGGERS	PUMP	IR	.33	12/19/1939	A 3061	K
<u>GILLES CREEK</u> S: 24 T: 24 R: 5W ANTELOPE HARLAN NELSON	PUMP	IR	.86	08/24/1967	A 11233	
<u>HOPKINS CREEK</u> S: 1 T: 24 R: 5W ANTELOPE HARLAN, SHERYL, RONALD, KAREN NELSON	PUMP	IR	.24	01/06/1955	A 6981	K
<u>ELKHORN RIVER</u> S: 15 T: 24 R: 4W MADISON WAYNE V SINTEK	PUMP	IR	.69	03/18/1938	A 2850	
WAYNE V SINTEK	PUMP	IR	.54	11/07/1967	A 11274	
S: 24 T: 24 R: 4W MADISON WAYNE M TEGELER	PUMP	IR	1.14	09/10/1968	A 11560	
S: 13 T: 24 R: 4W MADISON WILLIAM MOZER	PUMP	IR	.39	07/22/1954	A 6484	K
<u>BUFFALO CREEK</u> S: 26 T: 24 R: 4W MADISON DALE O INNESS	PUMP	IR	.27	06/07/1956	A 8604	K
JOE SULLIVAN	PUMP	IR	.48	03/29/1966	A 10819	
S: 23 T: 24 R: 4W MADISON ARNOLD E & JUNE L WERNER	PUMP	IR	.43	11/09/1936	A 2655	K
S: 24 T: 24 R: 4W MADISON WAYNE M TEGELER	PUMP	IR	1.51	05/06/1964	A 10366	K
<u>ELKHORN RIVER</u> S: 19 T: 24 R: 3W MADISON ERVIN EISENMENGER	PUMP	IR	.71	09/23/1988	A 16712	K

SURFACE WATER RIGHTS DATA  
CLAIMS, APPLICATIONS, AND APPROPRIATIONS IN DOWNSTREAM ORDER  
DIVISION NO. 2B

SOURCE LOCATION APPROPRIATOR	CARRIER GAGE	USE	GRANT IN CFS/AF	DATE OF PRIORITY	DOCKET/ APP NUMBER	ANNO. FT. NT.
<u>DEER CREEK</u>						
S: 31 T: 24 R: 3W MADISON RAYMOND F & GERTRUDE BRANDSTETTER	PUMP	IR	1.86	03/05/1970	A 11887	
S: 29 T: 24 R: 3W MADISON ORLIN J & LEORA STOLLE	PUMP	IR	.50	04/16/1975	A 13558	K
<u>ELKHORN RIVER</u>						
S: 21 T: 24 R: 3W MADISON GAME AND PARKS COMMISSION	PUMP	IR	1.00	11/12/1976	A 14546	K
<u>WALZ LAKE</u>						
S: 22 T: 24 R: 3W MADISON DOROTHY C WALZ	PUMP	IR	.17	03/03/1937	A 2708	
<u>ELKHORN RIVER</u>						
S: 23 T: 24 R: 3W MADISON VOLK FARMS INC	PUMP	IR	.31	05/30/1972	A 12647	
S: 24 T: 24 R: 3W MADISON GARFIELD SCHWEDE	PUMP	IR	.14	03/27/1954	A 6100	
S: 30 T: 24 R: 2W MADISON RAY J VOGEL	PUMP	IR	.54	10/19/1983	A 16248	
LEONARD RAKOWSKY	PUMP	IR	.62	04/25/1955	A 7403	
<u>BATTLE CREEK</u>						
S: 12 T: 23 R: 3W MADISON AUGUST G VOLK	PUMP	IR	.46	11/08/1939	A 3012	
MARY LUCHT ESTATE	PUMP	IR	.10	10/20/1939	A 2994	K
S: 30 T: 24 R: 2W MADISON LEONARD RAKOWSKY	PUMP	IR	.44	04/25/1955	A 7402	
S: 31 T: 24 R: 2W MADISON DONALD L & JOY N BAUERMEISTER	PUMP	IR	.27	04/20/1955	A 7319	K
<u>ELKHORN RIVER</u>						
S: 30 T: 24 R: 2W MADISON DONALD L & JOY N BAUERMEISTER	PUMP	IR	1.73	11/01/1971	A 12413	
S: 29 T: 24 R: 2W MADISON ORIN W & MARJORIE E RINKEL	PUMP	IR	.50	10/11/1939	A 2983	K
S: 28 T: 24 R: 2W MADISON C E & LAVONNE C DEGAILLEZ	PUMP	IR	1.14	09/20/1974	A 13209	
<u>ELKHORN RIVER, TRIB TO</u>						
S: 28 T: 24 R: 2W MADISON MAYNARD MOZER	PUMP	IR	.03	03/06/1990	A 16938	K
<u>ELKHORN RIVER</u>						
S: 28 T: 24 R: 2W MADISON W G & SEIOERSSA PREUSKER	PUMP	IR	1.59	02/22/1972	A 12512	
S: 27 T: 24 R: 2W MADISON JON ADKINS	PUMP	IR	.20	07/12/1988	A 16684	

SURFACE WATER RIGHTS DATA  
CLAIMS, APPLICATIONS, AND APPROPRIATIONS IN DOWNSTREAM ORDER  
DIVISION NO. 2B

SOURCE LOCATION APPROPRIATOR	CARRIER GAGE	USE	GRANT IN CFS/AF	DATE OF PRIORITY	DOCKET/APP NUMBER	ANNO. FT. NT.
<u>ELKHORN RIVER, TRIB. TO</u>						
S: 16 T: 24 R: 2W MADISON						
ORIN RINKEL	RINKEL RESERVOIR	ST	73.00AF	07/22/1988	A 16689	
S: 33 T: 24 R: 2W MADISON						
DENNIS S & DARNELL F MALY	PUMP	IR	1.36	04/09/1982	A 16086	
S: 36 T: 24 R: 2W MADISON						
MAYNARD J LEE	PUMP	IR	.93	02/18/1977	A 14746	
<u>ELKHORN RIVER</u>						
S: 31 T: 24 R: 1W MADISON						
MAYNARD J LEE	PUMP	IR	.97	01/20/1982	A 16053	K#
	ELKHORN RIVER AT NORFOLK, NE					
<u>ELKHORN RIVER, TRIB. TO</u>						
S: 3 T: 23 R: 1W MADISON						
CITY OF NORFOLK	PUMP	ST	432.00AF	04/20/1992	A 17177	
S: 21 T: 24 R: 1W MADISON						
CITY OF NORFOLK	LAKE NORFOLK	ST	424.20AF	05/20/1971	A 12269	
S: 2 T: 23 R: 1W MADISON						
ERNEST H & ELNA K KNEBEL	PUMP	IR	.35	02/17/1940	A 3892	
ERNEST H & ELNA K KNEBEL	PUMP	IR	.27	11/20/1939	A 3020	
<u>ELKHORN RIVER</u>						
S: 1 T: 23 R: 1W MADISON						
DONALD RADENZ	PUMP	IR	.91	07/07/1981	A 15917	
<u>ELKHORN RIVER, NORTH FORK</u>						
S: 36 T: 28 R: 3W PIERCE						
ALVA J THEISEN	PUMP	IR	.36	01/08/1955	A 6991	K
S: 13 T: 27 R: 3W PIERCE						
NORMA J THOR	PUMP	IR	.86	05/16/1956	A 8566	
S: 24 T: 27 R: 3W PIERCE						
JAMES GUTZ	PUMP	IR	.61	09/23/1954	A 6694	
S: 19 T: 27 R: 2W PIERCE						
RONALD D KOEHLER	PUMP	IR	.71	03/09/1957	A 9317	
RONALD D KOEHLER	PUMP	IR	.21	08/13/1936	A 2611	K
S: 32 T: 27 R: 2W PIERCE						
M & D, INC	PUMP	IR	1.83	09/11/1946	A 3958	
S: 5 T: 26 R: 2W PIERCE						
TREVLAC LTD	PUMP	IR	2.00	07/22/1968	A 11502	
<u>DRY CREEK</u>						
S: 11 T: 27 R: 4W PIERCE						
WARREN LINGENFELTER	PUMP	IR	.36	03/27/1964	A 10337	K
<u>ELKHORN RIVER, NORTH FORK</u>						
S: 15 T: 26 R: 2W PIERCE						
THOMAS C CHILVERS ET AL	PUMP	IR	1.41	07/14/1936	A 2588	K
ERWIN KOLTERMAN	PUMP	IR	.47	07/30/1936	A 2602	K

See "Use" definitions and footnotes on pages 115 and 116

SURFACE WATER RIGHTS DATA  
CLAIMS, APPLICATIONS, AND APPROPRIATIONS IN DOWNSTREAM ORDER  
DIVISION NO. 2B

SOURCE LOCATION APPROPRIATOR	CARRIER GAGE	USE	GRANT IN CFS/AF	DATE OF PRIORITY	DOCKET/ APP. NUMBER	ANNOA. FT. NT.
<u>ELKHORN RIVER, NORTH FORK</u>						
S: 23 T: 26 R: 2W PIERCE						
HAROLD A STRELOW	PUMP	IR	.57	02/19/1975	A 13414	
BERNARD WREDE	PUMP	IR	.64	02/12/1957	A 9187	
BERNARD & CAROL WREDE	PUMP	IR	.29	09/14/1946	A 3961	K
S: 26 T: 26 R: 2W PIERCE						
BETTY J HITZ	PUMP	IR	1.23	08/03/1946	A 3937	
<u>WILLOW CREEK</u>						
S: 26 T: 26 R: 4W PIERCE						
GEORGE HETRICK	HETRICK RESERVOIR	ST	6.00AF	09/21/1946	A 3965	
S: 36 T: 26 R: 4W PIERCE						
RUDOLPH E WOSTREL	PUMP	IR	.57	08/10/1966	A 10923	K
S: 31 T: 26 R: 3W PIERCE						
CATHLEEN & CLAYTON FISCHER	PUMP	IR	.71	01/17/1990	A 16914	K
S: 32 T: 26 R: 3W PIERCE						
CLAYTON FISCHER	PUMP	IR	1.56	11/06/1989	A 16894	
S: 33 T: 26 R: 3W PIERCE						
ALFRED A VINSON	VINSON RESERVOIR	ST	10.00AF	09/19/1946	A 3964	
<u>VINSON RESERVOIR</u>						
S: 33 T: 26 R: 3W PIERCE						
ALFRED A VINSON	PUMP	SO		09/19/1946	A 9474	
<u>WILLOW CREEK</u>						
S: 33 T: 26 R: 3W PIERCE						
DONALD M HOFFMAN	PUMP	IR	.30	02/20/1976	A 14045	K#
	WILLOW CREEK NEAR FOSTER, NE					
S: 3 T: 25 R: 3W PIERCE						
ROGER L WOSLAGER	PUMP	IR	1.11	02/06/1974	A 12976	
JAMES KRUNTORAD	KRUNTORAD RESERVOIR	ST	3.00AF	09/23/1946	A 3968	
S: 2 T: 25 R: 3W PIERCE						
ROGER L WOSLAGER	PUMP	IR	1.28	02/06/1974	A 12977	
WILLIAM D HINTZ	PUMP	IR	2.36	03/19/1975	A 13482	
S: 1 T: 25 R: 3W PIERCE						
JEFFREY E CURTISS	PUMP	IR	4.57	09/16/1975	A 13807	#
	WILLOW CREEK RESERVOIR NEAR PIERCE					
S: 33 T: 26 R: 2W PIERCE						
LOWER ELKHORN NRD	WILLOW CREEK RESERVOIR	ST	6557.00AF	09/04/1981	A 15989	#
	WILLOW CREEK NEAR PIERCE					
HAVEL & KRUEGER	PUMP	IR	1.29	04/07/1976	A 14161	
S: 33 T: 26 R: 3W PIERCE						
MIKE WICHMAN	PUMP	FW	13.26AF	07/30/1993	A 17304	
S: 27 T: 26 R: 2W PIERCE						
GERALD L HIXSON	PUMP	IR	.36	09/07/1973	A 12937	
S: 26 T: 26 R: 2W PIERCE						
ALFRED P & FERN E SCHNEIDER	PUMP	IR	.12	10/01/1956	A 8875	

SURFACE WATER RIGHTS DATA  
CLAIMS, APPLICATIONS, AND APPROPRIATIONS IN DOWNSTREAM ORDER  
DIVISION NO. 2B

SOURCE LOCATION APPROPRIATOR	CARRIER GAGE	USE	GRANT IN CFS/AF	DATE OF PRIORITY	DOCKET/ APP. NUMBER	ANNOA. FT. NT.
<u>ELKHORN RIVER, NORTH FORK</u>						
S: 36 T: 26 R: 2W PIERCE						
RAYMOND O SELLENTIN	PUMP	IR	.72	08/28/1956	A 8784	K
CLARENCE PLANER	PUMP	IR	2.29	06/28/1976	A 14290	K
DALE H PRICE	PUMP	IR	.13	03/28/1988	A 16632	K
DALE E & ERNA SCHULZ	PUMP	IR	1.08	03/27/1961	A 9916	#
NORTH FORK ELKHORN RIVER NEAR PIERCE, NE						
S: 6 T: 25 R: 1W PIERCE						
ROBERT A CHILVERS	PUMP	IR	.94	07/30/1974	A 13111	
ROBERT WEINRICH	PUMP	IR	.57	06/10/1964	A 10383	K
FENSKE BROTHERS	PUMP	IR	.14	06/04/1948	A 4278	K
HARLEY BOVEE	PUMP	IR	1.39	03/22/1968	A 11380	K
S: 7 T: 25 R: 1W PIERCE						
D W SHUSTER	PUMP	IR	2.14	01/14/1981	A 15747	
S: 18 T: 25 R: 1W PIERCE						
PAUL HILKEMANN SR	PUMP	IR	1.87	01/15/1974	A 12970	
PAUL HILKEMANN SR	PUMP	IR	.27	03/06/1990	A 16939	
S: 20 T: 25 R: 1W PIERCE						
BRUCE & LA JEAN COWAN	PUMP	IR	2.46	04/14/1964	A 10351	
S: 21 T: 25 R: 1W PIERCE						
LORENE L JEWELL	PUMP	IR	2.35	08/20/1956	A 8755	
S: 28 T: 25 R: 1W PIERCE						
PAUL V & MURIEL L MEIERHENRY	PUMP	IR	1.05	11/20/1939	A 3021	
PAUL V MEIERHENRY	PUMP	IR	2.00	05/13/1975	A 13582	
PAUL V & MURIEL L MEIERHENRY	PUMP	IR	.71	09/20/1956	A 8847	
CHARLES POHLMAN	PUMP	IR	.31	04/28/1956	A 8523	
S: 33 T: 25 R: 1W PIERCE						
DALLAS OESTREICH	PUMP	IR	.82	10/18/1956	A 8912	
MURIEL OESTREICH	PUMP	IR	.15	02/15/1960	A 9795	K
MEIERHENRY HEIRS	PUMP	IR	.18	12/11/1939	A 3043	
MAURICE L STALNAKER	PUMP	IR	.61	08/15/1946	A 3945	
RAY WILKE	PUMP	IR	.20	09/17/1954	A 6691	
<u>HADAR CREEK</u>						
S: 33 T: 25 R: 1W PIERCE						
RAY WILKE	PUMP	IR	.25	08/06/1954	A 6566	
<u>ELKHORN RIVER, NORTH FORK</u>						
S: 4 T: 24 R: 1W MADISON						
HERBERT W UECKER	PUMP	IR	.68	05/25/1956	A 8586	
S: 3 T: 24 R: 1W MADISON						
JAMES R & REUBEN WINTER	PUMP	IR	.78	11/15/1956	A 8976	
JAMES LEHMAN	PUMP	IR	.31	01/26/1979	A 15402	
S: 10 T: 24 R: 1W MADISON						
HERBERT W UECKER	PUMP	IR	1.21	07/11/1977	A 15019	
DON A BALLARD	PUMP	IR	.42	08/17/1933	A 2343	

See "Use" definitions and footnotes on pages 115 and 116

SURFACE WATER RIGHTS DATA  
CLAIMS, APPLICATIONS, AND APPROPRIATIONS IN DOWNSTREAM ORDER  
DIVISION NO. 2B

SOURCE LOCATION APPROPRIATOR	CARRIER GAGE	USE	GRANT IN CFS/AF	DATE OF PRIORITY	DOCKET/ APP. NUMBER	ANNOA. FT. NT.
<u>ELKHORN RIVER, NORTH FORK</u> S: 10 T: 24 R: 1W MADISON JIM WINKELBAUER	PUMP	IR	.33	06/14/1989	A 16824	K
<u>ELKHORN RIVER, NORTH FORK, TRIB. TO</u> S: 16 T: 24 R: 1W MADISON JERRY L. & THERESA RIES	RAASCH RESERVOIR	ST	26.05AF	10/01/1976	A 14491	
<u>ELKHORN RIVER, NORTH FORK</u> S: 36 T: 24 R: 1W MADISON ROBERT BLINN, ET AL	PUMP	IR	.27	04/27/1938	A 2865	K
S: 1 T: 23 R: 1W MADISON HASKELL OSBORN	PUMP	IR	.30	11/28/1975	A 13884	
<u>ELKHORN RIVER</u> S: 6 T: 23 R: 1E STANTON VERNON W & GLADYS WOLFF	PUMP	IR	.34	07/30/1937	A 2767	K
S: 7 T: 23 R: 1E STANTON ROBERT I & MARY C BURNS	PUMP	IR	3.61	08/30/1976	A 14429	
S: 8 T: 23 R: 1E STANTON ROBERT I & MARY C BURNS	PUMP	IR	2.43	08/09/1988	A 16696	K
S: 17 T: 23 R: 1E STANTON WILLIAM KOHLHOF	PUMP	IR	.44	12/10/1956	A 9024	K
S: 21 T: 23 R: 1E STANTON BURTON E & JAYME B NIXON	PUMP	IR	.93	05/26/1967	A 11150	
HERBERT LAU	PUMP	IR	.62	12/03/1974	A 13296	K
S: 15 T: 23 R: 1E STANTON RON STANLEY	STANLEY RESERVOIR	ST	23.90AF	10/06/1988	A 16715	
S: 26 T: 23 R: 1E STANTON JERRY O'KEIF	PUMP	IR	.58	06/14/1989	A 16823	K
<u>ELKHORN RIVER, TRIB. TO</u> S: 34 T: 23 R: 1E STANTON DELBERT TIMPERLEY	SPRING LAKES	ST	354.50AF	10/10/1991	A 17119	
<u>ELKHORN RIVER</u> S: 36 T: 23 R: 1E STANTON EMIL MASTNY	PUMP	IR	.49	08/28/1967	A 11236	
<u>PLEASANT RUN CREEK, TRIB. TO</u> S: 22 T: 24 R: 1E STANTON ROBERT L VOGEL	VOGEL RESERVOIR	ST	3.60AF	08/24/1967	A 11235	
<u>UNION CREEK</u> S: 24 T: 21 R: 2W MADISON WILLARD DITTBERNER	PUMP	IR	1.14	03/18/1977	A 14821	
S: 7 T: 21 R: 1W MCPHERSON NEAL J HASCHKE	PUMP	IR	.15	03/21/1988	A 16627	K
<u>TAYLOR CREEK</u> S: 22 T: 22 R: 2W MADISON GARY & BETTY UTTECHT	PUMP	IR	1.08	04/07/1969	A 11683	K

SURFACE WATER RIGHTS DATA  
CLAIMS, APPLICATIONS, AND APPROPRIATIONS IN DOWNSTREAM ORDER  
DIVISION NO. 2B

SOURCE LOCATION APPROPRIATOR	CARRIER GAGE	USE	GRANT IN CFS/AF	DATE OF PRIORITY	DOCKET/ APP. NUMBER	ANNOA. F.T. NT.
<u>TAYLOR CREEK</u>						
S: 22 T: 22 R: 2W MADISON GARY & BETTY UTTECHT	PUMP	IR	2.10	07/31/1961	A 9963	
S: 27 T: 22 R: 2W MADISON SCHMIDT, SCHMIDT & SCHMIDT FAMILY TRUST	PUMP	IR	.39	08/15/1949	A 4500	
SCHMIDT, SCHMIDT & SCHMIDT FAMILY TRUST	PUMP	IR	.39	01/20/1975	A 13362	A-4500 D
SCHMIDT, SCHMIDT & SCHMIDT FAMILY TRUST	PUMP	IR	1.46	01/20/1975	A 13362	
S: 26 T: 22 R: 2W MADISON CORDIA KESTING	PUMP	IR	.39	09/18/1943	A 3653	
ARLAND LONG	PUMP	IR	1.32	04/05/1990	A 16969	
CORDIA KESTING	PUMP	IR	1.31	02/22/1990	A 16929	
CORDIA KESTING	PUMP	IR	.39	02/22/1990	A 16929	A-3653 D
S: 25 T: 22 R: 2W MADISON VERL L NAHRSTEDT	PUMP	IR	.26	10/31/1940	A 3316	
VERL L NAHRSTEDT	PUMP	IR	.65	08/19/1936	A 2619	
MIKE NAHRSTEDT	PUMP	IR	.88	10/31/1989	A 16892	
VERL L NAHRSTEDT	PUMP	IR	.59	02/22/1990	A 16930	
VERL L NAHRSTEDT	PUMP	IR	2.06	06/25/1979	A 15504	K
VERL L NAHRSTEDT	PUMP	IR	.31	08/29/1991	A 17106	
VERL L NAHRSTEDT	PUMP	IR	.04	08/29/1991	A 17106	A-3316
LILIAN LEU	PUMP	IR	.89	08/29/1991	A 17107	
S: 30 T: 22 R: 1W MADISON VALLEY VIEW DAIRY, INC	PUMP	IR	.09	10/30/1939	A 3002	K
GERALD L & GERTRUDE BICHLMEIER	PUMP	IR	2.21	07/27/1970	A 12036	K
S: 32 T: 22 R: 1W MADISON WILLIAM H BERRICK	PUMP	IR	.50	04/06/1962	A 10039	K#
<u>UNION CREEK</u>						
S: 34 T: 22 R: 1W MADISON CECELIA A LAFLEUR	PUMP	IR	2.33	01/25/1982	A 16055	
S: 3 T: 21 R: 1W MADISON GORDON MEYER	PUMP	IR	.93	11/16/1971	A 12427	
S: 2 T: 21 R: 1W MADISON DOUGLAS SIECKE	PUMP	IR	.98	07/31/1989	A 16857	
LEONARD SIECKE	PUMP	IR	.71	03/27/1954	A 6098	
LEONARD SIECKE	PUMP	IR	2.41	02/26/1982	A 16068	
S: 1 T: 21 R: 1W MADISON RICHARD R & JANICE K HAKE	PUMP	IR	.14	10/26/1939	A 2998	K
<u>TRACY CREEK</u>						
S: 31 T: 21 R: 1E STANTON STANLEY R & LOUISE BACHMAN	PUMP	IR	.28	04/09/1957	A 9439	K
<u>UNION CREEK</u>						
S: 1 T: 21 R: 1W MADISON RICHARD R & JANICE K HAKE	PUMP	IR	4.07	02/24/1969	A 11653	K

See "Use" definitions and footnotes on pages 115 and 116

SURFACE WATER RIGHTS DATA  
CLAIMS, APPLICATIONS, AND APPROPRIATIONS IN DOWNSTREAM ORDER  
DIVISION NO. 28

SOURCE LOCATION APPROPRIATOR	CARRIER GAGE	USE	GRANT IN CFS/AF	DATE OF PRIORITY	DOCKET/ APP. NUMBER	ANNOA. FT. NT.
<u>UNION CREEK</u>						
S: 31 T: 22 R: 1E STANTON ADAMS & WILLIAMS	PUMP	IR	1.06	08/13/1934	A 2461	K
VAN R STECKELBERG	PUMP	IR	1.93	01/17/1977	A 14641	
S: 21 T: 22 R: 1E STANTON JOHN R HEKRDLE	PUMP	IR	1.92	01/02/1975	A 13342	K
<u>SAND CREEK</u>						
S: 17 T: 22 R: 1E STANTON JACK GREVSON	GREVSON RESERVOIR	ST	99.40AF	11/17/1970	A 12115	
<u>UNION CREEK</u>						
S: 22 T: 22 R: 1E STANTON ROBERT HEKRDLE	PUMP	IR	.35	10/27/1981	A 16017	K
ROBERT HEKRDLE	PUMP	IR	.86	02/14/1957	A 9193	
S: 14 T: 22 R: 1E STANTON LOWELL SCHROEDER	PUMP	IR	1.11	01/02/1990	A 16907	K
S: 1 T: 22 R: 1E STANTON EMIL MASTNY	PUMP	IR	1.11	11/09/1936	A 2656	K
EMIL MASTNY	PUMP	IR	.51	01/29/1982	A 16059	
<u>ELKHORN RIVER</u>						
S: 30 T: 23 R: 2E STANTON HARVEY L QUIRING	PUMP	IR	1.91	05/12/1981	A 15869	
<u>MASKENTHINE CREEK</u>						
S: 6 T: 23 R: 2E STANTON LOWER ELKHORN NRD	MASKENTHINE SEDIMENT RES.	ST	9.90AF	10/25/1994	A 17414	
S: 18 T: 23 R: 2E STANTON LOWER ELKHORN NRD	MASKENTHINE RESERVOIR	ST	927.50AF	09/15/1975	A 13806	
<u>ELKHORN RIVER, TRIB. TO</u>						
S: 10 T: 22 R: 2E STANTON FRED HANSEN	SAND CREEK RES. NO. 2	ST	263.10AF	08/09/1967	A 11219	
<u>ELKHORN RIVER</u>						
S: 22 T: 23 R: 2E STANTON RUDOLPH KMENT	PUMP	IR	1.37	07/03/1956	A 8657	
<u>CEDAR CREEK, TRIB. TO</u>						
S: 29 T: 23 R: 3E STANTON COUNTY OF STANTON	CHILCOAT-HASENKAMP RES.	ST	9.40AF	09/26/1991	A 17116	
<u>HUMBUG CREEK, TRIB. TO</u>						
S: 32 T: 25 R: 2E WAYNE WAYNE COUNTY	BROGREN RESERVOIR	ST	21.20AF	05/01/1974	A 13028	
<u>HUMBUG CREEK</u>						
S: 26 T: 25 R: 2E WAYNE GARY L KANT	PUMP	IR	.55	08/09/1982	A 16136	K
<u>HUMBUG CREEK, TRIB. TO</u>						
S: 9 T: 24 R: 3E PIERCE RONALD WILLERS	RONALD WILLERS RESERVOIR	ST	14.90AF	04/12/1982	A 16090	



SURFACE WATER RIGHTS DATA  
CLAIMS, APPLICATIONS, AND APPROPRIATIONS IN DOWNSTREAM ORDER  
DIVISION NO. 2B

SOURCE LOCATION APPROPRIATOR	CARRIER GAGE	USE	GRANT IN CFS/AF	DATE OF PRIORITY	DOCKET/ APP. NUMBER	ANNOA. FT. NT.
<u>HUMBUG CREEK TRIB. TO</u> S: 10 T: 24 R: 2E STANTON MIKE MAROTZ	MAROTZ FARM POND	ST	70.60AF	09/16/1988	A 16710	
<u>HUMBUG CREEK</u> S: 28 T: 24 R: 3E STANTON C T C FARMS INC	PUMP	IR	1.95	12/22/1989	A 16905	K
<u>ELKHORN RIVER TRIB. TO</u> S: 26 T: 24 R: 3E STANTON VILLAGE OF PILGER	PILGER RESERVOIR 1-B	ST	406.00AF	07/20/1965	A 10657	
S: 13 T: 23 R: 4E CUMING WOERDEMAN BROTHERS	PUMP	IR	7.34	12/05/1975	A 13895	
<u>ELKHORN RIVER</u> S: 28 T: 23 R: 5E CUMING LLOYD G NELLOR	PUMP	IR	.30	06/15/1992	A 17197	K
S: 27 T: 23 R: 5E CUMING ROBERT & MARY ANN SCHLICKBERND	PUMP	IR	1.79	10/04/1974	A 13220	K
<u>ROCK CREEK</u> S: 7 T: 22 R: 5E CUMING VERDON G WEGNER	PUMP	IR	1.00	08/25/1956	A 8778	
S: 4 T: 22 R: 5E CUMING FULLNER BROS	PUMP	IR	.44	07/17/1989	A 16848	K
S: 33 T: 23 R: 5E CUMING LYDIA FULLNER	PUMP	IR	.29	10/11/1956	A 8895	K
KENNETH & ELVERA LIERMAN	PUMP	IR	2.21	03/03/1969	A 11659	
<u>ELKHORN RIVER</u> S: 35 T: 23 R: 5E CUMING ARLEN L LIERMAN	PUMP	IR	2.21	03/27/1974	A 13006	
S: 2 T: 22 R: 5E CUMING CUMING COUNTY RECREATION CORPORATION	PUMP	IR	2.03	01/11/1967	A 11011	
S: 1 T: 22 R: 5E CUMING IRVIN D LIERMAN	PUMP	IR	2.48	12/03/1974	A 13297	K
S: 17 T: 22 R: 6E CUMING MARLIN W REESON	PUMP	IR	.93	12/27/1976	A 14608	K
<u>PLUM CREEK</u> S: 34 T: 25 R: 4E WAYNE HERMAN DINKLAGE, INC	PUMP	IR	.47	06/19/1989	A 16829	K
S: 2 T: 23 R: 5E CUMING ARTHUR & LILLIAN NITZCHE	PUMP	IR	2.20	08/03/1976	A 14369	
S: 12 T: 23 R: 5E CUMING GERTRUDE SEEMAN	PUMP	IR	.76	01/09/1957	A 9089	K
<u>ELKHORN RIVER</u> S: 27 T: 22 R: 6E CUMING ADA CROUTER	PUMP	IR	2.71	02/28/1990	A 16934	K

See "Use" definitions and footnotes on pages 115 and 116

SURFACE WATER RIGHTS DATA  
CLAIMS, APPLICATIONS, AND APPROPRIATIONS IN DOWNSTREAM ORDER  
DIVISION NO. 2B

SOURCE LOCATION APPROPRIATOR	CARRIER GAGE	USE	GRANT IN CFS/AF	DATE OF PRIORITY	DOCKET/ APP NUMBER	ANNOTA. FT. NT.
<u>ELKHORN RIVER</u> S: 34 T: 22 R: 6E CUMING LLOYD WELDING	PUMP	IR	.64	06/30/1981	A 15907	
<u>ELKHORN RIVER, TRIB. TO</u> S: 1 T: 21 R: 6E CUMING LOWER ELKHORN NRD, ET AL	BRACHT RESERVOIR ELKHORN RIVER AT WEST POINT, NE	ST	43.60AF	12/03/1979	A 15601	#
<u>ELKHORN RIVER</u> S: 3 T: 21 R: 6E CUMING HARRY KNOBBE	PUMP	IR	.16	03/21/1990	A 16957	
S: 16 T: 21 R: 6E CUMING LEONARD & GERALDINE HAGEDORN	PUMP	IR	3.29	12/15/1975	A 13906	
S: 21 T: 21 R: 6E CUMING KEITH HINDMARSH	PUMP	IR	3.36	03/03/1976	A 14079	
ARTHUR & PATRICK A GREWE	PUMP	IR	3.89	02/18/1976	A 14037	
<u>ELKHORN RIVER, TRIB. TO</u> S: 35 T: 21 R: 6E CUMING JERRY REIMERS	PUMP	IR	.60	09/11/1984	A 16330	K
<u>ELKHORN RIVER</u> S: 24 T: 20 R: 6E DODGE WILLIS G WEGNER	PUMP	IR	1.64	07/25/1966	A 10903	
S: 30 T: 20 R: 7E DODGE DUANE E MULLER	PUMP	IR	.97	05/08/1973	A 12867	
<u>CUMING CREEK</u> S: 29 T: 21 R: 7E CUMING LYLE WOOLDRIK	PUMP	IR	3.16	05/11/1976	A 14218	
S: 20 T: 20 R: 7E DODGE D & F FARMS, INC	PUMP	IR	1.60	07/06/1976	A 14300	
<u>ELKHORN RIVER</u> S: 5 T: 19 R: 7E DODGE ELWIN DIEDRICHSEN	PUMP	IR	.27	04/15/1955	A 7309	
<u>PEBBLE CREEK, NORTH BRANCH</u> S: 10 T: 21 R: 5E CUMING ROBERT A & DOROTHY M KREIKEMEIER	PUMP	IR	1.93	01/29/1975	A 13373	
<u>PEBBLE CREEK</u> S: 23 T: 21 R: 5E CUMING DENNIS C KNOBBE	PUMP	IR	1.64	02/06/1990	A 16924	K
DENNIS C KNOBBE	PUMP	IR	2.11	08/26/1971	A 12363	
S: 17 T: 20 R: 5E DODGE JOHN WISNIESKI	PUMP	IR	.43	02/21/1984	A 16272	
<u>PEBBLE CREEK, TRIB. TO</u> S: 17 T: 20 R: 6E DODGE BERNARD NIEWOHNER	PUMP	IR	1.15	02/03/1976	A 13987A	T-96

SURFACE WATER RIGHTS DATA  
CLAIMS, APPLICATIONS, AND APPROPRIATIONS IN DOWNSTREAM ORDER  
DIVISION NO. 2B

SOURCE LOCATION APPROPRIATOR	CARRIER GAGE	USE	GRANT IN CFS/AF	DATE OF PRIORITY	DOCKET/APP NUMBER	ANNO. FT. OF NT.
<u>PEBBLE CREEK</u>						
S: 20 T: 20 R: 6E DODGE BERNARD NIEWOHNER	PUMP	IR	1.14	02/03/1976	A 13987B	T-96
S: 21 T: 20 R: 6E DODGE DANIEL NIEWOHNER	PUMP	IR	2.59	04/17/1985	A 16373	
HARRY J & IRENE SMEAL	PUMP	IR	.50	03/14/1957	A 9347	
S: 28 T: 20 R: 6E DODGE DEAN HELGENBERGER	PUMP	IR	1.04	02/06/1978	A 15178	
S: 27 T: 20 R: 6E DODGE WALTER HOEGEMEYER	PUMP	IR	1.71	05/05/1977	A 14930	#
	PEBBLE CREEK AT SCRIBNER, NE					
S: 6 T: 19 R: 7E DODGE ELWOOD & JOANN DAHL JR	PUMP	IR	.46	07/17/1936	A 2589	
S: 5 T: 19 R: 7E DODGE WILLIAM E PETERS	PUMP	IR	.14	08/30/1955	A 8042	
ELWIN DIEDRICHSEN	PUMP	IR	.90	02/01/1955	A 7049	
LEONARD POPPE	PUMP	IR	.83	02/20/1961	A 9890	
<u>ELKHORN RIVER</u>						
S: 4 T: 19 R: 7E DODGE DUANE E MULLER	PUMP	IR	3.80	12/10/1975	A 13903	
S: 3 T: 19 R: 7E DODGE KENNETH J SCHAFER ET AL	PUMP	IR	3.64	06/29/1976	A 14293	
S: 10 T: 19 R: 7E DODGE HELEN GRABOW	PUMP	IR	3.61	07/17/1978	A 15296	K
S: 11 T: 19 R: 7E DODGE TOM O MILLIGAN	PUMP	IR	.50	07/27/1954	A 6498	
HOEGEMEYER ENTERPRISES, INC	PUMP	IR	.96	12/11/1956	A 9028	
S: 13 T: 19 R: 7E DODGE JOSIE E PARKERT ET AL	PUMP	IR	1.68	02/20/1975	A 13432	
S: 12 T: 19 R: 7E DODGE EDGAR & HELEN SCHULENBERG	PUMP	IR	1.50	06/20/1978	A 15281	
KENNETH S NELSON	PUMP	IR	.16	03/05/1957	A 9289	K
S: 17 T: 19 R: 8E DODGE LAWRENCE H MEYER ESTATE	PUMP	IR	.75	09/09/1976	A 14451	
WARREN R OSETERLOH	PUMP	IR	.97	11/28/1990	A 17029	
<u>ELKHORN RIVER, TRIBUT TO</u>						
S: 9 T: 19 R: 7E DODGE LOWER ELKHORN NRD	SCRIBNER AIRPORT RES.	ST	48.60AF	02/27/1979	A 15422	
S: 17 T: 19 R: 8E DODGE DALE E NELSON	PUMP	IR	.18	03/15/1977	A 14805	
S: 20 T: 19 R: 8E DODGE DALE W SAGER	HOOPER RESERVOIR	ST	5.57AF	03/29/1976	A 14125	

See "Use" definitions and footnotes on pages 115 and 116

SURFACE WATER RIGHTS DATA  
CLAIMS, APPLICATIONS, AND APPROPRIATIONS IN DOWNSTREAM ORDER  
DIVISION NO. 2B

SOURCE LOCATION APPROPRIATOR	CARRIER GAGE	USE	GRANT IN CFS/AF	DATE OF PRIORITY	DOCKET/ APP. NUMBER	ANNOA. FT. NT.
<u>ELKHORN RIVER</u>						
S: 9 T: 19 R: 8E DODGE						
HORVATICH INC	PUMP	IR	.88	07/24/1978	A 15301	
OTTO J & WANDA BRABEC	PUMP	IR	.52	05/23/1967	A 11143	
S: 16 T: 19 R: 8E DODGE						
GEORGE SCHAFFERSMAN	PUMP	IR	1.86	03/11/1977	A 14797	
S: 15 T: 19 R: 8E DODGE						
LEIGH H HOETFELKER	PUMP	IR	1.33	03/16/1978	A 15206	K
LEIGH H HOETFELKER	PUMP	IR	.29	04/25/1984	A 16290	
LOWELL D GEISLER ET AL	PUMP	IR	3.96	12/13/1971	A 12457	
S: 14 T: 19 R: 8E DODGE						
LOWELL D GEISLER ET AL	PUMP	IR	.86	12/14/1976	A 14593	
<u>LOGAN CREEK, MIDDLE</u>						
S: 6 T: 28 R: 3E CEDAR						
CLAY L & VERJEAN M HEYDON	PUMP	IR	1.03	02/15/1977	A 14717	T-290 K
<u>LOGAN CREEK</u>						
S: 32 T: 29 R: 3E CEDAR						
LAWRENCE A HEIKES	PUMP	IR	2.20	01/28/1980	A 15615	
RICHARD D ERWIN	PUMP	IR	.33	09/12/1989	A 16883	K
<u>PERRIN CREEK</u>						
S: 33 T: 29 R: 3E CEDAR						
MONA & WILLIAM SCHUTTE	PUMP	IR	.99	05/09/1969	A 11701	K
<u>LOGAN CREEK</u>						
S: 10 T: 28 R: 3E CEDAR						
GALVIN & RATH	PUMP	IR	1.76	02/20/1979	A 15419	K
S: 11 T: 28 R: 3E CEDAR						
ELMER CLARK	PUMP	IR	1.04	09/19/1990	A 17019	K
S: 13 T: 28 R: 3E CEDAR						
AG GRO INC	PUMP	IR	.76	05/23/1955	A 7505	
S: 27 T: 28 R: 4E DIXON						
HEITSHUSEN & PAUL	PUMP	IR	.31	09/07/1955	A 8063	K
<u>LOGAN CREEK, TRIB. TO</u>						
S: 9 T: 28 R: 4E DIXON						
DAVID L ABTS	PUMP	IR	.60	07/28/1988	A 16691	K
S: 10 T: 28 R: 4E DIXON						
ROBERT E DEMPSTER	PUMP	IR	.26	07/27/1988	A 16690	K
<u>LOGAN CREEK</u>						
S: 2 T: 27 R: 4E DIXON						
RODNEY HENNINGSEN	PUMP	IR	1.47	03/15/1982	A 16079	
MILLIGAN FARMS	PUMP	IR	.81	05/06/1981	A 15865	K
S: 18 T: 27 R: 5E DIXON						
PAUL W BENGTON	PUMP	IR	2.36	03/16/1957	A 9356	K

SURFACE WATER RIGHTS DATA  
CLAIMS, APPLICATIONS, AND APPROPRIATIONS IN DOWNSTREAM ORDER  
DIVISION NO. 2B

SOURCE LOCATION APPROPRIATOR	CARRIER GAGE	USE	GRANT IN CFS/AF	DATE OF PRIORITY	DOCKET/ APP NUMBER	ANNOA. FT. NT.
<u>LOGAN CREEK, SOUTH</u>						
S: 27 T: 26 R: 3E WAYNE DON J KUBIK	PUMP	IR	2.16	08/22/1988	A 16700	K
<u>DEER CREEK, TRIB. TO</u>						
S: 33 T: 27 R: 1E WAYNE WAYNE COUNTY COMMISSIONERS	WAYNE COUNTY RESERVOIR	ST	13.70AF	05/22/1981	A 15875	
<u>DEER CREEK</u>						
S: 10 T: 26 R: 3E WAYNE DAVID P SIEVERS	PUMP	IR	1.16	07/12/1985	A 16429	K
DAVID P SIEVERS	PUMP	IR		02/24/1995	A 17431	D*
WALDRON BULL	PUMP	IR	.95	12/30/1988	A 16729	K
<u>LOGAN CREEK, SOUTH</u>						
S: 13 T: 26 R: 3E WAYNE CLEONE (MRS) ZACH	PUMP	IR	1.43	01/14/1976	A 13937	K
CLEONE (MRS) ZACH	PUMP	IR		01/24/1994	A 17348	*
S: 8 T: 26 R: 4E WAYNE HOLLIS FRESE	PUMP	IR	1.74	03/23/1990	A 16962	
IVAN FRESE	PUMP	IR	3.48	11/27/1985	A 16465	
IVAN FRESE	PUMP	MF	2.23	04/12/1996	A 17511	@
<u>DOG CREEK</u>						
S: 26 T: 27 R: 3E WAYNE THELMA DAY	PUMP	IR	1.06	08/12/1955	A 7899	
THELMA DAY	PUMP	IR	.09	01/30/1954	A 5912	
FREDERICK A & JOANN TEMME	PUMP	IR	1.44	09/06/1956	A 8812	K
FREDERICK A & JOANN TEMME	PUMP	IR		06/16/1994	A 17378	*
S: 25 T: 27 R: 3E WAYNE HAROLD G & DORIS S EVANS	PUMP	IR	1.93	09/06/1974	A 13194	
S: 6 T: 26 R: 4E WAYNE GARY L & VICTORIA C PICK	PUMP	IR	.62	07/19/1976	A 14329	
GARY L & VICTORIA C PICK	PUMP	IR	.33	08/15/1936	A 2613	K
<u>LOGAN CREEK</u>						
S: 11 T: 26 R: 5E THURSTON ROGER L GUSTAFSON	PUMP	IR	.93	07/28/1976	A 14353	
KEVIN PULS	PUMP	IR	1.14	12/28/1989	A 16906	
BRICIE B NICHOLSON	PUMP	IR	1.90	03/22/1976	A 14109	K
S: 14 T: 26 R: 5E THURSTON KENNETH B GUSTAFSON	PUMP	IR	2.01	02/14/1968	A 11337	K
S: 25 T: 26 R: 5E THURSTON RICHARD & SALINA BRADFORD	PUMP	IR	.49	04/15/1940	A 3135	
S: 5 T: 25 R: 6E THURSTON RICHARD A & MARY HEYNE	PUMP	IR	1.03	11/20/1956	A 8988	#
LOGAN CREEK AT PENDER, NE						

See "Use" definitions and footnotes on pages 115 and 116

SURFACE WATER RIGHTS DATA  
CLAIMS, APPLICATIONS, AND APPROPRIATIONS IN DOWNSTREAM ORDER  
DIVISION NO. 28

SOURCE LOCATION APPROPRIATOR	CARRIER GAGE	USE	GRANT IN CFS/AF	DATE OF PRIORITY	DOCKET/ APP. NUMBER	ANNOA. FT. NT.
<u>MIDDLE CREEK</u>						
S: 14 T: 26 R: 6E THURSTON						
MARVIN BODLAK	PUMP	IR	.81	02/19/1991	A 17048	
<u>LOGAN CREEK</u>						
S: 5 T: 24 R: 7E CUMING						
BETTY A LAMPLLOT	PUMP	IR	1.47	10/23/1956	A 8928	
S: 15 T: 24 R: 7E CUMING						
MARTAN MACKLIN	PUMP	IR	.81	06/24/1948	A 4297	K
JOHN A ROSS	PUMP	IR	.76	05/04/1937	A 2739	K
S: 22 T: 24 R: 7E CUMING						
GLENN H MEYER	PUMP	IR	.31	03/09/1937	A 2712	K
JACK A SOLL	PUMP	IR	.89	09/17/1974	A 13207	K
LELAND J MACKEY	PUMP	IR	.52	09/12/1939	A 2963	R P-370 K
S: 23 T: 24 R: 7E CUMING						
PHYLLIS E BECK	PUMP	IR	.29	08/04/1939	A 2947	K
S: 26 T: 24 R: 7E CUMING						
DALE E NELSON	PUMP	IR	.93	04/03/1978	A 15225	
FRED MOHL	PUMP	IR	1.33	07/27/1936	A 2599	
BONNIE COOTS	PUMP	IR	.83	04/24/1978	A 15243	K
STEVEN L & DENISE R SORENSON	PUMP	IR	.26	12/26/1936	A 2675	
S: 25 T: 24 R: 7E CUMING						
LORENZ RONNENKAMP	PUMP	IR	1.96	04/18/1957	A 9459	
S: 33 T: 24 R: 8E BURT						
MAE (MRS) KJELDGAARD	PUMP	IR	1.00	12/30/1976	A 14619	K
VERNON M BRASCH	PUMP	IR	.87	01/29/1957	A 9148	K
<u>LOGAN CREEK DREDGE</u>						
S: 11 T: 23 R: 8W BURT						
KATHRYN BUCK	PUMP	IR	1.27	02/11/1992	A 17141	K
<u>LOGAN CREEK</u>						
S: 14 T: 23 R: 8E BURT						
HARVEY BRAY INC	PUMP	IR	1.04	06/11/1986	A 16495	K
S: 26 T: 23 R: 8E BURT						
BLUEGRASS ANGUS FARMS INC.	PUMP	IR	1.04	11/12/1974	A 13267	K
WILLIAM A & GLORIA H RIECKEN	PUMP	IR	2.70	10/17/1974	A 13238	
S: 35 T: 23 R: 8E BURT						
JOHN RONNFELDT	PUMP	IR	1.01	06/14/1955	A 7654	R T-388 K
JOHN RONNFELDT	PUMP	IR		01/12/1996	A 17501	*
<u>LOGAN CREEK TRIBUT TO</u>						
S: 3 T: 22 R: 8E BURT						
LOWER ELKHORN NRD, ET AL	MCKENZIE RESERVOIR	ST	71.50AF	08/31/1982	A 16146	
<u>LOGAN CREEK</u>						
S: 26 T: 22 R: 8E BURT						
GARY POWELL	PUMP	IR	.58	02/08/1990	A 16925	K
ELWOOD E JOHNSON ET AL	PUMP	IR	.32	07/26/1954	A 6488	K

SURFACE WATER RIGHTS DATA  
CLAIMS, APPLICATIONS, AND APPROPRIATIONS IN DOWNSTREAM ORDER  
DIVISION NO. 2B

SOURCE LOCATION APPROPRIATOR	CARRIER GAGE	USE	GRANT IN CFS/AF	DATE OF PRIORITY	DOCKET/ APP. NUMBER	ANNO. FT. NT.
<b>LOGAN CREEK</b>						
S: 11 T: 21 R: 8E BURT LEON E LANGEMEIER	PUMP	IR	.64	07/30/1954	A 6518	K
HOWARD FORD	PUMP	IR	2.10	12/03/1976	A 14574	
S: 22 T: 21 R: 8E BURT ANNA J KERL	PUMP	IR	.82	01/21/1975	A 13366	
ANNA J KERL	PUMP	IR	.38	07/19/1979	A 15527	
S: 34 T: 21 R: 8E BURT DEAN G ELLERMEIER	PUMP	IR	1.85	02/11/1975	A 13398	K
DUANE E MULLER	PUMP	IR	1.31	07/23/1970	A 12022	
S: 3 T: 20 R: 8E DODGE BOWMAN FARMS, INC	PUMP	IR	2.07	08/12/1976	A 14389	K
BOWMAN FARMS, INC	PUMP	IR	.14	08/26/1936	A 2624	
S: 9 T: 20 R: 8E DODGE WEITZENKAMP FARMS, INC	PUMP	IR	1.24	12/24/1975	A 13920	K
S: 10 T: 20 R: 8E DODGE LOIS A BOWMAN	PUMP	IR	2.31	09/05/1975	A 13794	K
LOIS A BOWMAN	PUMP	IR		03/31/1994	A 17364	*
BOWMAN FARMS, INC	PUMP	IR	.53	08/09/1976	A 14382	K
BOWMAN FARMS, INC	PUMP	IR	1.24	09/15/1976	A 14462	#K
S: 16 T: 20 R: 8E DODGE LOIS A BOWMAN	PUMP	IR	.49	09/05/1975	A 13794	R T-29
LAWRENCE H MEYER ESTATE	PUMP	IR	.57	07/24/1936	A 2595	
LAWRENCE H MEYER ESTATE	PUMP	IR	1.35	03/16/1948	A 4233	K
WEITZENKAMP FARMS, INC	PUMP	IR	1.96	01/21/1976	A 13953	
ARTHUR J SUHR	PUMP	IR	2.81	04/23/1976	A 14190	
S: 20 T: 20 R: 8E DODGE LEONARD G HAVEKOST	PUMP	IR	.86	04/08/1982	A 16085	
S: 32 T: 20 R: 8E DODGE BERNHARD L & NORMA SCHOLE	PUMP	IR	.38	07/24/1936	A 2596	
IRIS L SCHOLE	PUMP	IR	.64	11/05/1956	A 8953	
S: 33 T: 20 R: 8E DODGE HAROLD J MEYER	PUMP	IR	.64	06/21/1956	A 8637	
S: 32 T: 20 R: 8E DODGE BERNHARD L & NORMA SCHOLE	PUMP	IR	.29	09/06/1956	A 8809	
S: 33 T: 20 R: 8E DODGE HOECERMEYER TRUST	PUMP	IR	.30	08/17/1936	A 2615	K
GLEN POPKEN	PUMP	IR	.59	06/03/1991	A 17079	
S: 4 T: 19 R: 8E DODGE NINA W ANDERSEN	PUMP	IR	.29	08/03/1970	A 12041	
STEVEN LANGEMEIER	PUMP	IR	1.23	07/01/1987	A 16564	
S: 11 T: 19 R: 8E DODGE RONALD STOCKFLETH, ET AL	PUMP	IR	1.02	10/25/1976	A 14520	K

See "Use" definitions and footnotes on pages 115 and 116

SURFACE WATER RIGHTS DATA  
CLAIMS, APPLICATIONS, AND APPROPRIATIONS IN DOWNSTREAM ORDER  
DIVISION NO. 2B

SOURCE LOCATION APPROPRIATOR	CARRIER GAGE	USE	GRANT IN CFS/AF	DATE OF PRIORITY	DOCKET/ APP NUMBER	ANNOA. F.T. NT.
<u>ELKHORN RIVER</u>						
S: 13 T: 19 R: 8E DODGE PAUL A & ROBERTA MIXAN	PUMP	IR	.40	02/27/1976	A 14064	
S: 24 T: 19 R: 8E DODGE GEORGE SCHAFERSMAN LARRY E WULF	PUMP PUMP	IR IR	1.71 2.35	09/15/1976 06/12/1970	A 14465 A 11968	
<u>CLARK CREEK</u>						
S: 6 T: 19 R: 9E DODGE KRIETE FARMS, INC KRIETE FARMS, INC	PUMP KRIETE RESERVOIR	IR ST	3.61	09/05/1975	A 13795	
<u>KRIETE RESERVOIR</u>						
S: 6 T: 19 R: 9E DODGE KRIETE FARMS, INC KRIETE FARMS, INC	PUMP PUMP	SI SO		03/18/1982 05/20/1985	A 16081 A 16383	A-13795
<u>ELKHORN RIVER</u>						
S: 31 T: 19 R: 9E DODGE CHARLES A & JUNE L TIMM	PUMP	IR	1.92	11/08/1973	A 12958	
<u>MAPLE CREEK, MIDDLE FORK</u>						
S: 1 T: 20 R: 2E COLFAX OLGA MARES	PUMP	IR	1.02	07/22/1976	A 14337	
<u>MAPLE CREEK, MIDDLE FORK, TRIB. TO</u>						
S: 28 T: 21 R: 3E STANTON JOSEPH W KUCERA	KUCERA RESERVOIR	ST	84.20AF	04/29/1971	A 12241	
<u>KUCERA RESERVOIR</u>						
S: 28 T: 21 R: 3E STANTON JOSEPH W KUCERA	PUMP	SO		03/27/1974	A 13008	
<u>MAPLE CREEK, MIDDLE FORK</u>						
S: 15 T: 20 R: 3E COLFAX JOSEPH G & ANNA KRATOCHVIL	PUMP	IR	.13	07/26/1968	A 11514	K
S: 31 T: 19 R: 4E COLFAX FRANK P & JOHN J NEESEN	PUMP	IR	.94	07/26/1972	A 12694	
S: 5 T: 18 R: 4E COLFAX EDWARD, FRANK & JOHN NEESEN LOUANA M NEESEN	PUMP PUMP	IR IR	2.11 .70	07/17/1975 07/13/1979	A 13656 A 15522	
<u>DRY CREEK, TRIB. TO</u>						
S: 25 T: 19 R: 2E COLFAX RICHARD J TERNES	TERNES RESERVOIR	ST	24.80AF	02/21/1975	A 13435	
<u>TERNES RESERVOIR</u>						
S: 25 T: 19 R: 2E COLFAX RICHARD J TERNES	PUMP	SO		04/08/1975	A 13540	
<u>DRY CREEK, TRIB. TO</u>						
S: 25 T: 19 R: 2E COLFAX COLFAX COUNTY COMMISSIONERS	SAYERS-VOTRUBA RESERVOIR	ST	21.00AF	07/14/1986	A 16504	



SURFACE WATER RIGHTS DATA  
CLAIMS, APPLICATIONS, AND APPROPRIATIONS IN DOWNSTREAM ORDER  
DIVISION NO. 2B

SOURCE LOCATION APPROPRIATOR	CARRIER GAGE	USE	GRANT IN CFS/AF	DATE OF PRIORITY	DOCKET/ APP. NUMBER	ANNO. FT. NT.
<u>DRY CREEK</u> S: 11 T: 18 R: 3E COLFAX RONALD J KREJCI	PUMP	IR	1.86	11/22/1974	A 13284	
<u>MAPLE CREEK, MIDDLE FORK</u> S: 16 T: 18 R: 4E COLFAX JOHN E HIGGINS JR	PUMP	IR	.14	06/09/1954	A 6361	
S: 15 T: 18 R: 4E COLFAX HELEN CERNY	PUMP	IR	2.20	03/04/1987	A 16545	K
S: 13 T: 18 R: 4E COLFAX EHERNBERGER FARMS INC (GERALD)	PUMP	IR	.87	05/26/1976	A 14236	K
<u>MAPLE CREEK, EAST FORK</u> S: 24 T: 21 R: 3E STANTON STANLEY J SVITAK	PUMP	IR	.81	02/24/1961	A 9892	
S: 25 T: 21 R: 3E STANTON STANLEY J SINDELAR	PUMP	IR	.69	07/09/1958	A 9631	
S: 10 T: 19 R: 4E COLFAX KENNETH HUNKE	PUMP	IR	.45	06/21/1972	A 12667	
S: 22 T: 19 R: 4E COLFAX LARRY J STRUDL	PUMP	IR	2.00	12/18/1987	A 16611	
S: 26 T: 19 R: 4E COLFAX EUGENE ROBERTSON	PUMP	IR	1.91	06/11/1986	A 16496	K
<u>MAPLE CREEK</u> S: 4 T: 18 R: 5E DODGE G F E FARMS	PUMP	IR	2.29	03/08/1984	A 16282	
S: 3 T: 18 R: 5E DODGE JAMES R MINARICK	PUMP	IR	2.06	02/23/1984	A 16274	
<u>MAPLE CREEK, TRIB TO</u> S: 6 T: 18 R: 7E DODGE JACK F PAULSON	PAULSON-GLODOWSKI RES. MAPLE CREEK NEAR NICKERSON, NE	ST	33.30AF	04/24/1972	A 12607	#
<u>MAPLE CREEK</u> S: 11 T: 18 R: 8E DODGE VOGEL & RINE	PUMP	IR	.34	04/05/1967	A 11092	
S: 7 T: 18 R: 9E DODGE MOREHOUSE FARMS	PUMP	IR	1.57	05/26/1976	A 14237	
<u>ELKHORN RIVER</u> S: 17 T: 18 R: 9E WASHINGTON DELFORD J H BRANDT	PUMP	IR	3.43	03/04/1976	A 14080	
<u>STEAVENSON RESERVOIR</u> S: 16 T: 18 R: 9E WASHINGTON BILL A STEAVENSON	PUMP	SO	34.70AF	03/02/1992	A 17155	K
<u>BUTTERMILK CREEK</u> S: 16 T: 18 R: 9E WASHINGTON BILL A STEAVENSON	STEAVENSON RESERVOIR	ST	49.50AF	08/24/1978	A 15330	

See "Use" definitions and footnotes on pages 115 and 116

SURFACE WATER RIGHTS DATA  
CLAIMS, APPLICATIONS, AND APPROPRIATIONS IN DOWNSTREAM ORDER  
DIVISION NO. 2B

SOURCE LOCATION APPROPRIATOR	CARRIER GAGE	USE	GRANT IN CFS/AF	DATE OF PRIORITY	DOCKET/ APP. NUMBER	ANNOA. FT. NT.
<u>ELKHORN RIVER</u>						
S: 20 T: 18 R: 9E DODGE PAUL B CHRISTENSEN	PUMP	IR	3.14	03/22/1976	A 14110	
S: 29 T: 18 R: 9E DODGE ISABELLA D SCHNEIDER TRUST	PUMP	IR	.81	05/10/1940	A 3155	
ISABELLA D SCHNEIDER TRUST	PUMP	IR	1.42	02/02/1977	A 14680	
S: 33 T: 18 R: 9E WASHINGTON CLIFFORD L TAYLOR	PUMP	IR	2.67	11/26/1956	A 9001	
S: 4 T: 17 R: 9E DODGE CURTIS W SCHMIDT	PUMP	IR	.86	03/14/1958	A 9601	
<u>TROUBLE CREEK</u>						
S: 29 T: 18 R: 8E DODGE LOWER PLATTE NORTH NRD	TROUBLE CREEK RESERVOIR	ST	447.00AF	04/18/1984	A 16287	
<u>BRUSH CREEK</u>						
S: 18 T: 18 R: 7E DODGE ARTHUR BEHRENS	BEHRENS RESERVOIR	ST	50.70AF	03/08/1976	A 14084	
<u>ELKHORN RIVER, TRIB. TO</u>						
S: 31 T: 18 R: 9E DODGE EUGENE D DIERS ESTATE	PUMP	IR	1.91	08/25/1954	A 6637	
<u>ELKHORN RIVER</u>						
S: 4 T: 17 R: 9E DODGE COMMUNITY REFUSE DISPOSAL INC	PUMP	MF	.89	07/24/1991	A 17097	
S: 3 T: 17 R: 9E WASHINGTON DOUGLAS F & ELAINE M STEENBLOCK	PUMP	IR	2.14	02/04/1976	A 13989	
S: 11 T: 17 R: 9E WASHINGTON KEITH HINDMARSH	PUMP	IR	4.17	03/03/1976	A 14078	
S: 14 T: 17 R: 9E WASHINGTON CHARLES E & DONNA J CHAPPELEAR	PUMP	IR	.71	07/07/1976	A 14302	
S: 13 T: 17 R: 9E WASHINGTON LEE B NIELSEN	PUMP	IR	.52	04/13/1956	A 8472	
LEE B NIELSEN	PUMP	IR	.17	03/11/1957	A 9324	
<u>BELL CREEK</u>						
S: 34 T: 22 R: 9E BURT GILBERT & HILDUR E ISAACSON	PUMP	IR	2.66	07/24/1975	A 13678	
S: 2 T: 21 R: 9E BURT ROGER & ELAINE PETERSON	PETERSON RESERVOIR	ST	11.92AF	09/16/1976	A 14467	
ROGER PETERSON	PUMP	IR	1.61	07/22/1976	A 14339	
<u>CRAIG CREEK</u>						
S: 2 T: 21 R: 9E BURT ROGER PETERSON	PUMP	IR	1.24	01/23/1976	A 13958	
<u>PETERSON RESERVOIR</u>						
S: 2 T: 21 R: 9E BURT ROGER & ELAINE PETERSON	PUMP	SI		09/16/1976	A 14468	A-13958
ROGER & ELAINE PETERSON	PUMP	SI		09/16/1976	A 14468	A-14339

SURFACE WATER RIGHTS DATA  
CLAIMS, APPLICATIONS, AND APPROPRIATIONS IN DOWNSTREAM ORDER  
DIVISION NO. 2B

SOURCE LOCATION APPROPRIATOR	CARRIER GAGE	USE	GRANT IN CFS/AF	DATE OF PRIORITY	DOCKET/ APP. NUMBER	ANNO. FT. NT.
<u>BELL CREEK</u>						
S: 23 T: 21 R: 9E BURT						
ERIKSEN BROTHERS	PUMP	IR	5.24	07/18/1966	A 10889	
ERIKSEN BROTHERS	PUMP	IR	7.17	04/03/1967	A 11088	
S: 34 T: 21 R: 9E BURT						
LEONARD G ERIKSEN	PUMP	IR	3.31	07/12/1966	A 10881	
S: 11 T: 20 R: 9E BURT						
BROMM CATTLE COMPANY, INC	PUMP	IR	3.16	01/29/1976	A 13972	
MICHAEL F & DEBORAH J KENNEDY	PUMP	IR	.97	07/14/1966	A 10885	
S: 26 T: 20 R: 9E WASHINGTON						
RUSSELL LANG	PUMP	IR	.76	05/08/1975	A 13575	
RICHARD THOMPSON	PUMP	IR	1.71	03/31/1964	A 10339	
S: 35 T: 20 R: 9E WASHINGTON						
HARLAN & DELMAR RUWE	PUMP	IR	2.71	12/16/1974	A 13315	
S: 11 T: 19 R: 9E WASHINGTON						
RASMUSSEN FEED LOTS, INC	PUMP	IR	1.14	03/12/1975	A 13470	
S: 14 T: 19 R: 9E WASHINGTON						
DAVID RASMUSSEN	PUMP	IR	3.31	07/07/1972	A 12682	
<u>BELL CREEK, TRIB. TO</u>						
S: 11 T: 19 R: 9E WASHINGTON						
RASMUSSEN FEED LOTS, INC	RASMUSSEN RESERVOIR	ST	27.60AF	03/12/1975	A 13469	
<u>RASMUSSEN RESERVOIR</u>						
S: 11 T: 19 R: 9E WASHINGTON						
RASMUSSEN FEED LOTS, INC	PUMP	SO		02/19/1976	A 14043	
RASMUSSEN FEED LOTS, INC	PUMP	SI		02/19/1976	A 14043	A-12682
RASMUSSEN FEED LOTS, INC	PUMP	SI		02/19/1976	A 14043	A-13470
<u>BELL CREEK</u>						
S: 13 T: 19 R: 9E WASHINGTON						
RODNEY RABE	PUMP	IR	1.86	03/05/1985	A 16362	
RODNEY RABE	PUMP	IR	2.12	07/22/1988	A 16688	K
<u>BUCKEYE CREEK</u>						
S: 26 T: 19 R: 9E WASHINGTON						
HAROLD TIMM	PUMP	IR	2.92	06/24/1988	A 16670	K
<u>BELL CREEK</u>						
S: 36 T: 19 R: 9E WASHINGTON						
LUTHER MONKE	PUMP	IR	2.46	08/28/1963	A 10237	
ROBERT MONKE	PUMP	IR	1.67	04/08/1974	A 13815	
S: 1 T: 18 R: 9E WASHINGTON						
LARRY MORAVEC	PUMP	IR	3.08	03/31/1964	A 10338	
LARRY MORAVEC	PUMP	IR	.66	08/22/1979	A 15570	
S: 12 T: 18 R: 9E WASHINGTON						
HARVEY HILGENKAMP	PUMP	IR	.50	11/07/1963	A 10257	
HARVEY HILGENKAMP	PUMP	IR	.57	06/12/1978	A 15275	

Department of Water Resources

See "Use" definitions and footnotes on pages 115 and 116

SURFACE WATER RIGHTS DATA  
CLAIMS, APPLICATIONS, AND APPROPRIATIONS IN DOWNSTREAM ORDER  
DIVISION NO. 2B

SOURCE LOCATION APPROPRIATOR	CARRIER GAGE	USE	GRANT IN CFS/AF	DATE OF PRIORITY	DOCKET/ APP. NUMBER	ANNOA. FT. NT.
<u>BELL CREEK</u> S: 24 T: 18 R: 9E WASHINGTON MARTIN C STORK	PUMP	IR	.73	09/10/1974	A 13197	K
<u>BELL CREEK, LITTLE</u> S: 32 T: 19 R: 10E WASHINGTON ANN V PETERSEN	PUMP	IR	1.79	08/05/1974	A 13130	
S: 5 T: 18 R: 10E WASHINGTON ANSEL & STEVAN A ANDERSEN	PUMP	IR	2.23	08/27/1975	A 13772	
S: 7 T: 18 R: 10E WASHINGTON GARY HILGENKAMP	PUMP	IR	2.18	02/07/1977	A 14685	
<u>BELL CREEK, LITTLE, TRIB TO</u> S: 9 T: 18 R: 10E WASHINGTON HANSEL W VOGT	PUMP	IR	1.34	07/25/1975	A 13681	
S: 17 T: 18 R: 10E WASHINGTON OSCAR W SCHEER & SON	PUMP	IR	2.21	01/11/1971	A 12137	
<u>BROWN CREEK, TRIB TO</u> S: 9 T: 18 R: 9E WASHINGTON ELEANOR A HARMON	PUMP	IR	1.79	07/23/1974	A 13099	
<u>BROWN CREEK</u> S: 10 T: 18 R: 9E WASHINGTON C RAY HARMON	PUMP	IR	1.27	07/23/1974	A 13100	
<u>ELKHORN RIVER</u> S: 30 T: 17 R: 10E DODGE RONALD F BAUERMEISTER	PUMP	IR	1.91	01/26/1976	A 13959	
S: 31 T: 17 R: 10E DODGE RONALD F BAUERMEISTER	PUMP	IR	2.34	12/23/1974	A 13329	
ESTHER BOWERS	PUMP	IR	.54	12/29/1980	A 15743	
S: 32 T: 17 R: 10E WASHINGTON JACK C BRAUNER	PUMP	IR	.70	03/13/1957	A 9339	
BRAWNER & DIJKES	PUMP	IR	.22	03/31/1977	A 14880	
HELEN GRABOW	PUMP	IR	.57	04/08/1975	A 13539	
<u>RAWHIDE CREEK, TRIB TO</u> S: 26 T: 17 R: 9E DODGE MARVIN C & JOYCE I PETERSEN	PUMP	IR	3.11	07/31/1961	A 9962	
<u>RAWHIDE CREEK</u> S: 26 T: 17 R: 9E DODGE LOIS M MCCARTNEY	PUMP	IR	3.68	04/27/1955	A 7411	
<u>RAWHIDE CREEK, TRIB TO</u> S: 27 T: 17 R: 9E DODGE HAZEL R KEENE	PUMP	IR	3.04	07/17/1981	A 15942	K
<u>RAWHIDE CREEK</u> S: 36 T: 17 R: 9E DODGE KEITH HINDMARSH	PUMP	IR	1.49	03/15/1989	A 16753	K

SURFACE WATER RIGHTS DATA  
CLAIMS, APPLICATIONS, AND APPROPRIATIONS IN DOWNSTREAM ORDER  
DIVISION NO. 2B

SOURCE LOCATION APPROPRIATOR	CARRIER GAGE	USE	GRANT IN CFS/AF	DATE OF PRIORITY	DOCKET/ APP. NUMBER	ANNTA. FT. NT.
<u>RAWHIDE CREEK</u>						
S: 31 T: 17 R: 10E DODGE DONALD J VENCIL	PUMP	IR	.53	10/07/1980	A 15721	
S: 5 T: 16 R: 10E DOUGLAS HOFFMAN & WOLLEN ELMER ZEIS	PUMP PUMP	IR IR	1.28 .88	07/09/1981 03/23/1971	A 15921 A 12192	K
<u>RAWHIDE CREEK TRIB. TO</u>						
S: 6 T: 16 R: 10E DOUGLAS HOFFMAN & HOFFMAN	PUMP	IR	1.03	08/31/1981	A 15973	K
<u>RAWHIDE CREEK</u>						
S: 8 T: 16 R: 10E DOUGLAS WARNER W MILLER	PUMP	IR	.44	01/31/1956	A 8338	
S: 17 T: 16 R: 10E DOUGLAS KEITH R & CINDY K MATTEO	PUMP	IR	.46	08/07/1936	A 2606	
S: 16 T: 16 R: 10E DOUGLAS JOHN D & BENJAMIN F EWING	PUMP	IR	2.26	03/04/1957	A 9284	
<u>ELKHORN RIVER</u>						
S: 28 T: 16 R: 10E DOUGLAS THE J C ROBINSON SEED CO/BROWN ET AL	PUMP ELKHORN RIVER AT WATERLOO, NE	IR	3.59	09/08/1976	A 14446	#
S: 23 T: 15 R: 10E DOUGLAS SANITARY & IMPROVEMENT DIST 177 OF DOUGLAS COUNTY	FISHING LAKE	ST	39.30AF	03/03/1981	A 15776	
SANITARY & IMPROVEMENT DIST 177 OF DOUGLAS COUNTY	BOATING LAKE	ST	284.80AF	05/27/1980	A 15654	
S: 16 T: 14 R: 10E SARPY LAURA E ALLBERY.	PUMP PLATTE RIVER NEAR ASHLAND, NE	IR	1.36	02/11/1975	A 13397	#
<u>PLATTE RIVER</u>						
S: 5 T: 13 R: 10E SAUNDERS GAME AND PARKS COMMISSION	END OF REACH	IF		11/30/1993	A 17330A	*
GAME AND PARKS COMMISSION	END OF REACH	IF		11/30/1993	A 17330B	*
GAME AND PARKS COMMISSION	END OF REACH	IF		11/30/1993	A 17330C	*
GAME AND PARKS COMMISSION	START OF REACH	IF		11/30/1993	A 17331A	*
GAME AND PARKS COMMISSION	START OF REACH	IF		11/30/1993	A 17331B	*
GAME AND PARKS COMMISSION	START OF REACH	IF		11/30/1993	A 17331C	*
S: 18 T: 13 R: 10E SAUNDERS CITY OF LINCOLN	WELLFIELD	IG		06/27/1963	A 17312	*
S: 32 T: 13 R: 10E SAUNDERS CITY OF LINCOLN	WELLFIELD	IG		06/27/1963	A 17312	*
<u>SALT CREEK OLIVE BRANCH TRIB. TO</u>						
S: 31 T: 8 R: 5E LANCASTER LOWER PLATTE SOUTH NRD	SALT CREEK RESERVOIR 27-A ST	ST	215.30AF	01/10/1968	A 11311	
LOWER PLATTE SOUTH NRD	SALT CREEK RESERVOIR 27-B ST	ST	78.80AF	05/15/1968	A 11424	

SURFACE WATER RIGHTS DATA  
CLAIMS, APPLICATIONS, AND APPROPRIATIONS IN DOWNSTREAM ORDER  
DIVISION NO. 2B

SOURCE LOCATION APPROPRIATOR	CARRIER GAGE	USE	GRANT IN CFS/AF	DATE OF PRIORITY	DOCKET/ APP. NUMBER	ANNOTA. FT. NT.
<u>SALT CREEK, OLIVE BRANCH</u> S: 7 T: 7 R: 5E LANCASTER LOWER PLATTE SOUTH NRD	SALT CREEK RESERVOIR 27-C	ST	128.90AF	05/15/1968	A 11425	
<u>SALT CREEK, OLIVE BRANCH, TRIB. TO</u> S: 20 T: 7 R: 5E LANCASTER GAME AND PARKS COMMISSION	TEAL RESERVOIR	ST	152.38AF	02/06/1964	A 10302	
S: 32 T: 8 R: 5E LANCASTER LOWER PLATTE SOUTH NRD	SALT CREEK RESERVOIR 26-A	ST	220.70AF	01/10/1968	A 11310	
S: 10 T: 7 R: 5E LANCASTER GAME AND PARKS COMMISSION	OLIVE BRANCH RESERVOIR	ST	1410.00AF	11/06/1962	A 10120	
S: 3 T: 7 R: 5E LANCASTER LOWER PLATTE SOUTH NRD	SALT CREEK RESERVOIR 25-A	ST	245.10AF	05/15/1968	A 11423	
S: 11 T: 7 R: 5E LANCASTER LOWER PLATTE SOUTH NRD	UPPER SALT RESERVOIR 14-1	ST	29.80AF	07/09/1985	A 16417	
<u>SALT CREEK, OLIVE BRANCH</u> S: 11 T: 7 R: 5E LANCASTER RAYMOND H WELLS	PUMP	IR	1.21	03/16/1967	A 11076	
<u>SALT CREEK, OLIVE BRANCH, TRIB. TO</u> S: 13 T: 7 R: 5E LANCASTER LOWER PLATTE SOUTH NRD	UPPER SALT RESERVOIR 14-A	ST	59.80AF	07/09/1985	A 16416	
S: 19 T: 7 R: 6E LANCASTER LOWER PLATTE SOUTH NRD	UPPER SALT RESERVOIR 13-A	ST	57.00AF	07/09/1985	A 16424	
S: 7 T: 7 R: 6E LANCASTER LOWER PLATTE SOUTH NRD	UPPER SALT RESERVOIR 13-B	ST	51.30AF	07/09/1985	A 16415	
<u>SALT CREEK, OLIVE BRANCH</u> S: 5 T: 7 R: 6E LANCASTER FRED A RELLER	PUMP	IR	.29	04/13/1954	A 6177	K
<u>SALT CREEK, NORTH BRANCH, TRIB. TO</u> S: 11 T: 8 R: 5E LANCASTER LOWER PLATTE SOUTH NRD	UPPER SALT RESERVOIR 23-B	ST	58.40AF	07/09/1985	A 16419	
<u>SALT CREEK, NORTH BRANCH</u> S: 39 T: 8 R: 6E LANCASTER GAME AND PARKS COMMISSION	BLUESTEM RESERVOIR	ST	3200.00AF	03/01/1962	A 10025	
<u>SALT CREEK, SPRING BRANCH</u> S: 20 T: 7 R: 6E LANCASTER LOWER PLATTE SOUTH NRD	SALT CREEK RESERVOIR 6-A	ST	53.90AF	04/04/1966	A 10820	
<u>SALT CREEK, SPRING BRANCH, TRIB. TO</u> S: 21 T: 7 R: 6E LANCASTER HARRY A E MIKKLESOM ET AL	MEADOWLAKE RES. NO. 1	ST	99.10AF	03/29/1973	A 12844	
S: 16 T: 7 R: 6E LANCASTER LOWER PLATTE SOUTH NRD	UPPER SALT RESERVOIR 5-7	ST	41.70AF	07/09/1985	A 16407	
S: 21 T: 7 R: 6E LANCASTER LOWER PLATTE SOUTH NRD	UPPER SALT RESERVOIR 5-A	ST	41.60AF	07/09/1985	A 16406	
S: 21 T: 7 R: 6E LANCASTER LOWER PLATTE SOUTH NRD	UPPER SALT RESERVOIR 5-9	ST	23.70AF	07/09/1985	A 16408	

SURFACE WATER RIGHTS DATA  
CLAIMS, APPLICATIONS, AND APPROPRIATIONS IN DOWNSTREAM ORDER  
DIVISION NO. 2B

SOURCE LOCATION APPROPRIATOR	CARRIER GAGE	USE	GRANT IN CFS/AF	DATE OF PRIORITY	DOCKET/ APP. NUMBER	ANNOA. FT. NT.
<u>SALT CREEK</u> S: 33 T: 8 R: 6E LANCASTER RICHARD D THOMPSON ET AL	PUMP	IR	1.59	03/25/1968	A 11383	
S: 34 T: 8 R: 6E LANCASTER J CARL SITTLER ESTATE	PUMP	IR	.28	09/04/1953	A 5542	K
<u>LINN CREEK</u> S: 34 T: 8 R: 6E LANCASTER LYLE J VERGITH	VERGITH RESERVOIR	ST	15.60AF	08/15/1955	A 7908	
<u>WITTSTRUCK CREEK</u> S: 8 T: 8 R: 6E LANCASTER LOWER PLATTE SOUTH NRD	WITTSTRUCK CREEK RESERVOIR 16-A	ST	87.55AF	04/04/1966	A 10822	
<u>WITTSTRUCK CREEK TRIB. TO</u> S: 20 T: 8 R: 6E LANCASTER LOWER PLATTE SOUTH NRD	WITTSTRUCK CREEK RESERVOIR 17-A	ST	142.50AF	04/04/1966	A 10821	
<u>SALT CREEK</u> S: 24 T: 8 R: 6E LANCASTER CHARLTON F MITCHELL ESTATE	PUMP	IR	.14	03/14/1973	A 12826	K
<u>SALT CREEK TRIB. TO</u> S: 25 T: 8 R: 6E LANCASTER DEPARTMENT OF ROADS	PRINCETON REST AREA LAGOON	ST	.16AF	05/06/1968	A 11410	
<u>SALT CREEK</u> S: 24 T: 8 R: 6E LANCASTER DOOLITTLE & DOOLITTLE TRUST	PUMP	IR	2.93	04/03/1975	A 13525	
JAMES DOOLITTLE TRUST	PUMP	IR	1.07	04/01/1971	A 12202	
<u>SALT CREEK EAST BRANCH TRIB. TO</u> S: 33 T: 8 R: 8E LANCASTER LOWER PLATTE SOUTH NRD	UPPER SALT RESERVOIR 38-3	ST	42.70AF	07/09/1985	A 16422	
<u>SALT CREEK EAST BRANCH</u> S: 33 T: 8 R: 8E LANCASTER LOWER PLATTE SOUTH NRD	UPPER SALT RESERVOIR 38-A	ST	121.20AF	07/09/1985	A 16421	
<u>SALT CREEK EAST BRANCH TRIB. TO</u> S: 19 T: 8 R: 8E LANCASTER LOWER PLATTE SOUTH NRD	UPPER SALT RESERVOIR 8-A	ST	47.40AF	07/09/1985	A 16409	
S: 20 T: 8 R: 8E LANCASTER LOWER PLATTE SOUTH NRD	UPPER SALT RESERVOIR 8-B	ST	29.70AF	07/09/1985	A 16410	
S: 18 T: 7 R: 8E LANCASTER SAMUEL VAN PELT	VAN PELT RESERVOIR	ST	59.00AF	09/13/1966	A 10949	
S: 8 T: 7 R: 8E LANCASTER LOWER PLATTE SOUTH NRD	UPPER SALT RESERVOIR 10-4	ST	19.30AF	07/09/1985	A 16413	
S: 6 T: 7 R: 8E LANCASTER GAME AND PARKS COMMISSION	HEDGEFIELD RESERVOIR	ST	231.39AF	02/06/1964	A 10301	

See "Use" definitions and footnotes on pages 115 and 116

SURFACE WATER RIGHTS DATA  
CLAIMS, APPLICATIONS, AND APPROPRIATIONS IN DOWNSTREAM ORDER  
DIVISION NO. 2B

SOURCE LOCATION APPROPRIATOR	CARRIER GAGE	USE	GRANT IN CFS/AF	DATE OF PRIORITY	DOCKET/ APP. NUMBER	ANNO. FT. NT.
<u>SALT CREEK, EAST BRANCH, TRIB. TO</u>						
S: 35 T: 9 R: 7E LANCASTER LOWER PLATTE SOUTH NRD	UPPER SALT RESERVOIR 19-B	ST	41.60AF	07/09/1985	A 16418	
S: 14 T: 8 R: 7E LANCASTER JOHN B BOWERS	PUMP	IR	.61	02/15/1972	A 12507	
S: 12 T: 8 R: 7E LANCASTER LOWER PLATTE SOUTH NRD	UPPER SALT RESERVOIR 9-A	ST	33.90AF	07/09/1985	A 16411	
S: 24 T: 8 R: 7E LANCASTER LOWER PLATTE SOUTH NRD	UPPER SALT RESERVOIR 9-3	ST	34.70AF	07/09/1985	A 16412	
S: 36 T: 8 R: 7E LANCASTER GAME AND PARKS COMMISSION	WAGONTRAIN RESERVOIR	ST	2500.00AF	03/01/1962	A 10024	
<u>SALT CREEK, EAST BRANCH</u>						
S: 2 T: 7 R: 7E LANCASTER RALPH E & IRENE L HARLAN	PUMP	IR	.44	03/09/1956	A 8402	K
<u>VANDEBRINK CREEK, TRIB. TO</u>						
S: 11 T: 7 R: 7E LANCASTER LOWER PLATTE SOUTH NRD	UPPER SALT RESERVOIR 11-A	ST	54.50AF	07/09/1985	A 16414	
<u>VANDEBRINK CREEK</u>						
S: 3 T: 7 R: 7E LANCASTER ORVILLE DEBOER	PUMP	IR	1.06	12/03/1956	A 9015	
RALPH E HARLAN	PUMP	IR	.61	07/22/1955	A 7794	
<u>SALT CREEK, EAST BRANCH</u>						
S: 34 T: 8 R: 7E LANCASTER RALPH E HARLAN	PUMP	IR	.68	07/22/1955	A 7793	K
<u>SALT CREEK, SOUTH BRANCH, TRIB. TO</u>						
S: 18 T: 7 R: 7E LANCASTER LOWER PLATTE SOUTH NRD	UPPER SALT RESERVOIR 18-9	ST	25.50AF	07/09/1985	A 16425	
<u>SALT CREEK, SOUTH BRANCH</u>						
S: 4 T: 7 R: 7E LANCASTER GAME AND PARKS COMMISSION	STAGECOACH RESERVOIR	ST	1900.00AF	11/06/1962	A 10119	
WILLIAM R SCOTT	PUMP	IR	.44	03/06/1963	A 10153	
WILLIAM R SCOTT	SCOTT RESERVOIR	ST	5.16AF	03/06/1963	A 10154	
<u>SCOTT RESERVOIR</u>						
S: 4 T: 7 R: 7E LANCASTER WILLIAM R SCOTT	PUMP	SI		03/06/1963	A 10155	A-10153
<u>SALT CREEK, EAST BRANCH</u>						
S: 27 T: 8 R: 7E LANCASTER DALE HARLAN	SALT CREEK RESERVOIR 35	ST	55.70AF	07/17/1972	A 12685	
<u>SALT CREEK RESERVOIR 35</u>						
S: 27 T: 8 R: 7E LANCASTER LOWER PLATTE SOUTH NRD	PUMP	SO		03/18/1977	A 14825	
<u>SALT CREEK, EAST BRANCH, TRIB. TO</u>						
S: 28 T: 8 R: 7E LANCASTER LOWER PLATTE SOUTH NRD	UPPER SALT RESERVOIR 35-1	ST	23.70AF	07/09/1985	A 16420	



SURFACE WATER RIGHTS DATA  
CLAIMS, APPLICATIONS, AND APPROPRIATIONS IN DOWNSTREAM ORDER  
DIVISION NO. 2B

SOURCE LOCATION APPROPRIATOR	CARRIER GAGE	USE	GRANT IN CFS/AF	DATE OF PRIORITY	DOCKET/ APP. NUMBER	ANNO. FT. NT.
<u>SALT CREEK, EAST BRANCH</u> S: 20 T: 8 R: 7E LANCASTER ALMA E BRAINHARD TRUST	PUMP	IR	.61	01/11/1978	A 15162	K
<u>SALT CREEK</u> S: 19 T: 8 R: 7E LANCASTER ARNOLD E SCHAEFFER	PUMP	IR	1.00	02/12/1981	A 15763	
S: 18 T: 8 R: 7E LANCASTER FURNAS COUNTY KEN & CAROLYN K MOHR JR	PUMP PUMP	IR IR	.12	01/16/1996 07/12/1977	A 17503 A 15025	* #
S: 7 T: 8 R: 7E LANCASTER DOROTHY WILLIAMS DOROTHY WILLIAMS	PUMP PUMP	IR IR	.95 .93	03/30/1961 05/24/1962	A 9921 A 10066	K K
<u>SALT CREEK, TRIB. TO</u> S: 10 T: 8 R: 7E LANCASTER Q L BENGSTON	HERKIMER LAKE	ST	73.10AF	11/01/1968	A 11584	
<u>SALT CREEK</u> S: 6 T: 8 R: 7E LANCASTER MID-AMERICA INVESTMENT CO, INC	PUMP	IR	.44	06/29/1979	A 15509	
S: 1 T: 8 R: 6E LANCASTER WILLIE VERBEEK	PUMP	IR	1.08	08/21/1972	A 12720	
<u>CARDWELL BRANCH</u> S: 19 T: 9 R: 6E LANCASTER GAME AND PARKS COMMISSION	YANKEE HILL RESERVOIR	ST	2020.00AF	08/26/1964	A 10430	
<u>SALT CREEK</u> S: 2 T: 9 R: 6E LANCASTER VAUGHN R & MARY BOWEN	PUMP	IR	.29	06/08/1966	A 10863	
<u>REAL SLOUGH, TRIB. TO</u> S: 15 T: 9 R: 7E LANCASTER PINE LAKE CORPORATION	PINE LAKE RESERVOIR	ST	167.00AF	03/03/1961	A 9901	
<u>HAINES BRANCH</u> S: 8 T: 8 R: 5E LANCASTER JAMES J JURICEK	PUMP	IR	.77	04/06/1967	A 11895	
<u>HOLMES CREEK</u> S: 10 T: 9 R: 5E LANCASTER GAME AND PARKS COMMISSION	CONESTOGA RESERVOIR	ST	2700.00AF	11/06/1962	A 10121	
<u>HAINES BRANCH</u> S: 4 T: 9 R: 6E LANCASTER ADOLPH & VERA PRIESS ADOLPH & VERA PRIESS	PUMP PUMP	IR ST	.81	04/17/1972 04/17/1972	A 12591 A 12592	
<u>PRIESS RESERVOIR NO. 1</u> S: 4 T: 9 R: 6E LANCASTER ADOLPH & VERA PRIESS	PUMP	SI		04/17/1972	A 12593	A-12591

See "Use" definitions and footnotes on pages 115 and 116

SURFACE WATER RIGHTS DATA  
CLAIMS, APPLICATIONS, AND APPROPRIATIONS IN DOWNSTREAM ORDER  
DIVISION NO. 2B

SOURCE LOCATION APPROPRIATOR	CARRIER GAGE	USE	GRANT IN CFS/AF	DATE OF PRIORITY	DOCKET/ APP. NUMBER	ANNO. FT. NT.
<u>HAINES BRANCH</u>						
S: 3 T: 9 R: 6E LANCASTER LINCOLN REGIONAL CENTER	PUMP	FW	.04	02/12/1987	A 16540	
<u>MIDDLE CREEK, NORTH BRANCH, TRIB. TO</u>						
S: 21 T: 11 R: 4E SEWARD LOWER PLATTE SOUTH NRD	ROAD RES. 21-11-4	ST	28.70AF	02/27/1995	A 17432	
S: 2 T: 10 R: 4E SEWARD LARRY SCHILDT	SCHILDT LIVESTOCK WASTE CONTROL RESERVOIR	ST		09/09/1996	A 17536	*
S: 15 T: 11 R: 4E SEWARD LOWER PLATTE SOUTH NRD	KRIESER RESERVOIR	ST	66.10AF	10/29/1985	A 16459	
<u>MIDDLE CREEK, NORTH BRANCH</u>						
S: 25 T: 11 R: 4E SEWARD LEONARD R & PHYLLIS J ROBOTHAM	PUMP	IR	1.41	08/04/1969	A 11759A	
S: 31 T: 11 R: 5E LANCASTER LEONARD R ROBOTHAM	PUMP	IR	.93	01/23/1979	A 15398	
S: 31 T: 11 R: 5E LANCASTER NELDA A BRANDT	PUMP	IR	.97	07/28/1975	A 13686	
S: 16 T: 10 R: 5E LANCASTER GAME AND PARKS COMMISSION	PANNEE RESERVOIR	ST	8600.00AF	04/12/1963	A 10176	
HAROLD DEINERT	PUMP	IR	1.68	08/20/1975	A 13747	
<u>MIDDLE CREEK, SOUTH BRANCH</u>						
S: 22 T: 10 R: 4E SEWARD GAME AND PARKS COMMISSION	TWIN LAKES RESERVOIR	ST	2840.00AF	02/19/1964	A 10308	
S: 28 T: 10 R: 5E LANCASTER ADOLPH PIENING	PUMP	IR	3.98	08/20/1969	A 11773	
S: 21 T: 10 R: 5E LANCASTER BURDETTE PIENING	PUMP	IR	.75	03/05/1970	A 11885	
BURDETTE PIENING	PUMP	IR	.15	12/22/1947	A 4162	
<u>MIDDLE CREEK</u>						
S: 22 T: 10 R: 5E LANCASTER HARVEY DEINERT	PUMP	IR	1.56	04/21/1977	A 14915	
S: 29 T: 10 R: 6E LANCASTER BOARD OF EDUCATIONAL LANDS & FUNDS	PUMP	IR	.03	01/18/1967	A 11021	
BOARD OF EDUCATIONAL LANDS & FUNDS	PUMP	IR	.41	11/08/1976	A 14541	
S: 28 T: 10 R: 6E LANCASTER JOSE SANCHEZ ET AL	PUMP	IR	.13	01/07/1938	A 2823	K
<u>ANTELOPE CREEK</u>						
S: 4 T: 9 R: 7E LANCASTER CITY OF LINCOLN	ANTELOPE CREEK RESERVOIR	ST	1050.00AF	08/28/1961	A 9972	
S: 31 T: 10 R: 7E LANCASTER MICHAEL D COON	PUMP	IR	.01	03/29/1976	A 14126	
<u>OAK CREEK, TRIB. TO</u>						
S: 4 T: 13 R: 4E BUTLER LOWER PLATTE SOUTH NRD	BUTLER COUNTY RES. 63-A	ST	9.83AF	08/19/1966	A 10935	

SURFACE WATER RIGHTS DATA  
CLAIMS, APPLICATIONS, AND APPROPRIATIONS IN DOWNSTREAM ORDER  
DIVISION NO. 2B

SOURCE LOCATION APPROPRIATOR	CARRIER GAGE	USE	GRANT IN CFS/AF	DATE OF PRIORITY	DOCKET/ APP. NUMBER	ANNO. FT. NT.
<u>OAK CREEK TRIB. TO</u>						
S: 8 T: 13 R: 4E BUTLER LOWER PLATTE SOUTH NRD	OAK-MIDDLE RESERVOIR	63-D ST	64.00AF	03/05/1970	A 11890	
<u>OAK-MIDDLE RESERVOIR 63-D</u>						
S: 8 T: 13 R: 4E BUTLER LOWER PLATTE SOUTH NRD	PUMP	SO		12/14/1982	A 16163	
<u>OAK CREEK TRIB. TO</u>						
S: 15 T: 13 R: 4E BUTLER LOWER PLATTE SOUTH NRD	OAK-MIDDLE RESERVOIR	63-C ST	72.70AF	03/12/1965	A 10565	
S: 20 T: 13 R: 4E BUTLER LOWER PLATTE SOUTH NRD	BUTLER COUNTY RES.	68-A ST	174.60AF	08/19/1966	A 10936	
S: 21 T: 13 R: 4E BUTLER LOWER PLATTE SOUTH NRD	OAK-MIDDLE RESERVOIR	67-A ST	54.50AF	07/09/1985	A 16423	
S: 27 T: 13 R: 4E BUTLER JOHN L KOUMA	PUMP	IR	1.69	06/15/1979	A 15493	
S: 29 T: 13 R: 4E BUTLER LOWER PLATTE SOUTH NRD	OAK-MIDDLE RESERVOIR	66-A ST	75.10AF	06/25/1981	A 15904	
<u>OAK-MIDDLE RESERVOIR 66-A</u>						
S: 29 T: 13 R: 4E BUTLER LOWER PLATTE SOUTH NRD	PUMP	SO		07/15/1987	A 16571	A-15904
<u>OAK CREEK TRIB. TO</u>						
S: 11 T: 12 R: 4E SEWARD LOWER PLATTE SOUTH NRD	OAK-MIDDLE RESERVOIR	58-B ST	70.83AF	03/08/1968	A 11362	
<u>OAK CREEK</u>						
S: 13 T: 12 R: 4E SEWARD CLYDE B CHMELKA	PUMP	IR	1.04	07/12/1968	A 11486	
<u>PEANUT CREEK TRIB. TO</u>						
S: 1 T: 12 R: 4E SEWARD LOWER PLATTE SOUTH NRD	PEANUT CREEK RES.	57-A ST	383.20AF	08/30/1967	A 11238	
S: 12 T: 12 R: 4E SEWARD ERMIN C BENES	PUMP	IR	.79	02/18/1957	A 9216	
<u>PEANUT CREEK</u>						
S: 18 T: 12 R: 5E LANCASTER HENRY JASA	PUMP	IR	.66	01/18/1971	A 12141	
LEONARD BENES	PUMP	IR	1.69	04/19/1973	A 12860	
<u>OAK CREEK MIDDLE</u>						
S: 7 T: 12 R: 4E SEWARD LOWER PLATTE SOUTH NRD	OAK-MIDDLE RESERVOIR	87-A ST	107.30AF	08/30/1967	A 11239	
<u>OAK-MIDDLE RESERVOIR 87-A</u>						
S: 7 T: 12 R: 4E SEWARD LOWER PLATTE SOUTH NRD	PUMP	SO		03/18/1977	A 14824	
<u>OAK CREEK MIDDLE TRIB. TO</u>						
S: 6 T: 12 R: 4E SEWARD LOWER PLATTE SOUTH NRD	OAK-MIDDLE RESERVOIR	86-A ST	87.17AF	03/08/1968	A 11367	

Department of Water Resources

See "Use" definitions and footnotes on pages 115 and 116

SURFACE WATER RIGHTS DATA  
CLAIMS, APPLICATIONS, AND APPROPRIATIONS IN DOWNSTREAM ORDER  
DIVISION NO. 25

SOURCE LOCATION APPROPRIATOR	CARRIER GAGE	USE	GRANT IN CFS/AF	DATE OF PRIORITY	DOCKET/ APP. NUMBER	ANNOA. FT. NT.
<u>OAK-MIDDLE RESERVOIR 86-A</u> S: 6 T: 12 R: 4E SEWARD LOWER PLATTE SOUTH NRD	PUMP	SO		08/07/1984	A 16321	
<u>OAK CREEK, MIDDLE, TRIB. TO</u> S: 18 T: 12 R: 4E SEWARD LOWER PLATTE SOUTH NRD			62.54AF	03/08/1968	A 11365	
<u>OAK-MIDDLE RESERVOIR 82-B</u> S: 7 T: 12 R: 4E SEWARD LOWER PLATTE SOUTH NRD	PUMP	SO		03/18/1977	A 14827	
<u>OAK CREEK, MIDDLE</u> S: 8 T: 12 R: 4E SEWARD EDMUND FIALA	PUMP	IR	.81	07/26/1967	A 11211	
<u>OAK CREEK, MIDDLE, TRIB. TO</u> S: 5 T: 12 R: 4E SEWARD LOWER PLATTE SOUTH NRD			95.85AF	03/08/1968	A 11366	
<u>OAK CREEK, MIDDLE</u> S: 17 T: 12 R: 4E SEWARD GERALD K & K W JOHNSON	PUMP	IR	4.27	05/03/1967	A 11124	
MARGARET L ROTH S: 20 T: 12 R: 4E SEWARD FLOYD CLARK	PUMP	IR	2.36	04/25/1967	A 11113	
<u>OAK CREEK, MIDDLE, TRIB. TO</u> S: 21 T: 12 R: 4E SEWARD LOWER PLATTE SOUTH NRD			.93AF	03/31/1972	A 12573	
<u>OAK CREEK, MIDDLE</u> S: 16 T: 12 R: 4E SEWARD LOWER PLATTE SOUTH NRD			133.05AF	03/08/1968	A 11364	
<u>OAK CREEK, MIDDLE</u> S: 14 T: 12 R: 4E SEWARD LOWER PLATTE SOUTH NRD			102.75AF	03/08/1968	A 11363	
<u>OAK CREEK, MIDDLE</u> S: 23 T: 12 R: 4E SEWARD BETTY PLAUTZ			24.50AF	04/17/1992	A 17176	
<u>OAK CREEK, MIDDLE, TRIB. TO</u> S: 27 T: 12 R: 4E SEWARD LOWER PLATTE SOUTH NRD	PUMP	IR	1.70	04/20/1967	A 11107	
<u>OAK CREEK, MIDDLE</u> S: 26 T: 12 R: 4E SEWARD JOE KOVAR			101.90AF	07/10/1964	A 10393	
<u>OAK CREEK, MIDDLE</u> S: 25 T: 12 R: 4E SEWARD LARRY HUDKINS	PUMP	IR	1.83	12/16/1966	A 11000	
<u>OAK CREEK, MIDDLE, TRIB. TO</u> S: 35 T: 12 R: 4E SEWARD LOWER PLATTE SOUTH NRD	PUMP	IR	2.89	07/17/1968	A 11495	
<u>OAK CREEK, MIDDLE</u> S: 25 T: 12 R: 4E SEWARD LARRY HUDKINS			177.80AF	08/07/1969	A 11761	
	PUMP	IR	.72	07/17/1968	A 11496	

SURFACE WATER RIGHTS DATA  
CLAIMS, APPLICATIONS, AND APPROPRIATIONS IN DOWNSTREAM ORDER  
DIVISION NO. 2B

SOURCE LOCATION APPROPRIATOR	CARRIER GAGE	USE	GRANT IN CFS/AF	DATE OF PRIORITY	DOCKET/ APP. NUMBER	ANNO. FT. NT.
<u>OAK CREEK MIDDLE TRIB TO</u> S: 1 T: 11 R: 4E SEWARD LOWER PLATTE SOUTH NRD	HOUSEL RESERVOIR	ST	7.90AF	10/29/1985	A 16460	
<u>OAK CREEK</u> S: 34 T: 12 R: 5E LANCASTER GAME AND PARKS COMMISSION CORPS OF ENGINEERS MAE E GRAVES ADOLPH E LANGE ADOLPH E LANGE	BRANCHED OAK RESERVOIR PUMP PUMP PUMP PUMP	ST IR IR IR IR	26000.00AF .43 .43 1.65 2.14	02/20/1964 05/19/1956 09/09/1964 02/08/1966 03/08/1973	A 10309 A 8574 A 10442 A 10767 A 12823	A-8574 D P-493
S: 35 T: 12 R: 5E LANCASTER CALVIN STERNS	PUMP	IR	1.90	05/05/1967	A 11129	
S: 2 T: 11 R: 5E LANCASTER STERNS, STERNS, STERNS & STERNS STERNS, STERNS, STERNS & STERNS CALVIN STERNS	PUMP PUMP PUMP PUMP	IR IR IR IR	.27 .94 2.87	02/03/1954 08/17/1967 10/10/1972	A 5930 A 11229 A 12749	
S: 1 T: 11 R: 5E LANCASTER HEINBIGNER & RIGBY JIM J JAKOUBEK	PUMP PUMP	IR IR	1.84 .57	11/20/1969 10/17/1974	A 11824 A 13239	
<u>OAK CREEK NORTH</u> S: 9 T: 14 R: 4E BUTLER LOWER PLATTE SOUTH NRD	NORTH OAK RESERVOIR 6-A	ST	218.80AF	02/24/1976	A 14052	
<u>NORTH OAK RESERVOIR 6-A</u> S: 9 T: 14 R: 4E BUTLER LOWER PLATTE SOUTH NRD	PUMP	SO		01/03/1983	A 16165	
<u>OAK CREEK NORTH TRIB TO</u> S: 17 T: 14 R: 4E BUTLER FRANK KUZELKA FRANK KUZELKA	KUZELKA RESERVOIR NO. 1 KUZELKA RESERVOIR NO. 2	ST ST	9.50AF 39.40AF	08/15/1973 11/16/1976	A 12922 A 14561	
<u>KUZELKA RESERVOIR</u> S: 17 T: 14 R: 4E BUTLER FRANK KUZELKA	PUMP	SO		07/18/1977	A 15036	
<u>OAK CREEK NORTH TRIB TO</u> S: 16 T: 14 R: 4E BUTLER LOWER PLATTE SOUTH NRD	NORTH OAK RESERVOIR 6-B	ST	146.00AF	02/24/1976	A 14053	
<u>NORTH OAK RESERVOIR 6-B</u> S: 16 T: 14 R: 4E BUTLER LOWER PLATTE SOUTH NRD	PUMP	SO		03/18/1977	A 14826	
<u>OAK CREEK NORTH TRIB TO</u> S: 22 T: 14 R: 4E BUTLER LOWER PLATTE SOUTH NRD	NORTH OAK RESERVOIR 6-C	ST	276.30AF	10/27/1976	A 14526	
S: 34 T: 14 R: 4E BUTLER LOWER PLATTE SOUTH NRD	NORTH OAK RESERVOIR 6-G	ST	121.90AF	07/27/1977	A 15056	

See "Use" definitions and footnotes on pages 115 and 116

SURFACE WATER RIGHTS DATA  
CLAIMS, APPLICATIONS, AND APPROPRIATIONS IN DOWNSTREAM ORDER  
DIVISION NO. 2B

SOURCE LOCATION APPROPRIATOR	CARRIER GAGE	USE	GRANT IN CFS/AF	DATE OF PRIORITY	DOCKET/ APP. NUMBER	ANNOA. FT. NT.
<u>OAK CREEK, NORTH, TRIB. TO</u>						
S: 25 T: 14 R: 4E BUTLER						
LOWER PLATTE SOUTH NRD	NORTH OAK RESERVOIR 5-F	ST	129.80AF	06/26/1974	A 13056	
S: 24 T: 14 R: 4E BUTLER						
BUTLER COUNTY	KUDLACEK RESERVOIR	ST	10.00AF	08/05/1982	A 16135	
S: 14 T: 14 R: 4E BUTLER						
LOWER PLATTE SOUTH NRD	NORTH OAK RESERVOIR 5-X	ST	210.80AF	01/15/1981	A 15750	
S: 24 T: 14 R: 4E BUTLER						
BRUCE E & JOYCE M REZAC	PUMP	IR	3.91	11/10/1975	A 13862	
<u>OAK CREEK, NORTH</u>						
S: 29 T: 14 R: 5E SAUNDERS						
RAYMOND BOHAC	PUMP	IR	1.49	11/27/1956	A 9003	
<u>HUNTERS SLOUGH</u>						
S: 20 T: 14 R: 5E SAUNDERS						
LOWER PLATTE SOUTH NRD	NORTH OAK RESERVOIR 4-A	ST	904.20AF	10/24/1978	A 15354	
S: 29 T: 14 R: 5E SAUNDERS						
JULIUS HELLERICH	PUMP	IR	.60	07/27/1977	A 15055	
<u>OAK CREEK, NORTH</u>						
S: 32 T: 14 R: 5E SAUNDERS						
GENE A REZAC	PUMP	IR	1.98	11/30/1979	A 15600	
ELIZABETH M STUCLIK	PUMP	IR	1.77	08/23/1979	A 15577	
<u>OAK CREEK, NORTH, TRIB. TO</u>						
S: 33 T: 14 R: 5E SAUNDERS						
LOWER PLATTE SOUTH NRD	NORTH OAK RESERVOIR 4-C	ST	199.50AF	08/09/1979	A 15544	
<u>NORTH OAK RESERVOIR 4-C</u>						
S: 33 T: 14 R: 5E SAUNDERS						
LOWER PLATTE SOUTH NRD	PUMP	SO	82.70AF	08/12/1982	A 16139	
S: 28 T: 14 R: 5E SAUNDERS						
LOWER PLATTE SOUTH NRD	PUMP	SO	92.90AF	04/01/1993	A 17261	
<u>OAK CREEK, NORTH</u>						
S: 4 T: 13 R: 5E SAUNDERS						
LARRY D OHNOUTKA	PUMP	IR	1.60	07/19/1974	A 13087	
CYRIL & MIKE BOUC	PUMP	IR	1.77	07/28/1956	A 8697	
<u>OAK CREEK, NORTH, TRIB. TO</u>						
S: 6 T: 13 R: 5E SAUNDERS						
LOWER PLATTE SOUTH NRD	NORTH OAK RESERVOIR 3-A	ST	276.00AF	08/09/1979	A 15545	
<u>NORTH OAK RESERVOIR 3-A</u>						
S: 6 T: 13 R: 5E SAUNDERS						
LOWER PLATTE SOUTH NRD	PUMP	SO		08/12/1982	A 16140	
LOWER PLATTE SOUTH NRD	PUMP	SI		08/12/1982	A 16140	A-13666
<u>OAK CREEK, NORTH, TRIB. TO</u>						
S: 6 T: 13 R: 5E SAUNDERS						
RICHARD & ROSE A KOMENDA	PUMP	IR	.39	07/21/1975	A 13666	

SURFACE WATER RIGHTS DATA  
CLAIMS, APPLICATIONS, AND APPROPRIATIONS IN DOWNSTREAM ORDER  
DIVISION NO. 2B

SOURCE LOCATION APPROPRIATOR	CARRIER GAGE	USE	GRANT IN CFS/AF	DATE OF PRIORITY	DOCKET/ APP. NUMBER	ANNO. FT. NT.
<u>OAK CREEK, NORTH</u>						
S: 9 T: 13 R: 5E SAUNDERS						
JAMES E CHMELKA	PUMP	IR	1.92	11/01/1971	A 12414	
S: 15 T: 13 R: 5E SAUNDERS						
ERWIN C BENES	PUMP	IR	2.69	02/23/1973	A 12815	
<u>BATES BRANCH</u>						
S: 13 T: 13 R: 4E BUTLER						
WILLIAM J & DELORES H SCHNEIDER	PUMP	IR	.06	08/09/1988	A 16694	K
<u>OAK CREEK, NORTH, TRIB. TO</u>						
S: 27 T: 13 R: 5E SAUNDERS						
LOWER PLATTE SOUTH NRD	NORTH OAK RESERVOIR 2-C	ST	118.90AF	06/26/1974	A 13057	
S: 26 T: 13 R: 5E SAUNDERS						
LOWER PLATTE SOUTH NRD	NORTH OAK RESERVOIR 2-D	ST	138.60AF	07/27/1977	A 15057	
<u>OAK CREEK, NORTH</u>						
S: 35 T: 13 R: 5E SAUNDERS						
DAVID E BARRY	PUMP	IR	1.77	12/30/1975	A 13921	
S: 2 T: 12 R: 5E LANCASTER						
MARY E REED	PUMP	IR	.84	12/31/1956	A 9075	
INEZ BARRY	PUMP	IR	.83	05/13/1969	A 11702	
<u>WAGON TONGUE CREEK, TRIB. TO</u>						
S: 5 T: 12 R: 5E LANCASTER						
LOWER PLATTE SOUTH NRD	S & H FARMS RESERVOIR	ST	33.97AF	07/27/1978	A 15304	
S: 4 T: 12 R: 5E LANCASTER						
STUDEBAKER FARMS	STUDEBAKER RESERVOIR	ST	21.15AF	07/11/1996	A 17525	
<u>WAGON TONGUE CREEK</u>						
S: 3 T: 12 R: 5E LANCASTER						
LOWER PLATTE SOUTH NRD	NORTH OAK RESERVOIR 1-A	ST	900.30AF	12/30/1977	A 15158	
S: 10 T: 12 R: 5E LANCASTER						
LEROY & DOROTHY E ANG	PUMP	IR	.66	03/03/1970	A 11884	
S: 11 T: 12 R: 5E LANCASTER						
JOE & MARIE JIROVASKY	PUMP	IR	.98	05/05/1976	A 14211	
<u>OAK CREEK, NORTH</u>						
S: 13 T: 12 R: 5E LANCASTER						
LEROY A ANG	PUMP	IR	1.19	02/04/1965	A 10525	
S: 24 T: 12 R: 5E LANCASTER						
ETHEL GARRISON	PUMP	IR	2.34	03/15/1961	A 9907	
S: 19 T: 12 R: 6E LANCASTER						
KURT SCHACHENMEYER	PUMP	IR	2.16	01/15/1981	A 15749	
S: 30 T: 12 R: 6E LANCASTER						
HAROLD M INGERSOLL	PUMP	IR	.77	03/25/1963	A 10165	
S: 31 T: 12 R: 6E LANCASTER						
NATHANIEL L & SHIRLEY J GRANT	PUMP	IR	.87	01/11/1967	A 11010	K
S: 6 T: 11 R: 6E LANCASTER						
WILLIAM (MRS) SILVERSTRAND	PUMP	IR	.09	04/12/1954	A 6173	

See "Use" definitions and footnotes on pages 115 and 116

SURFACE WATER RIGHTS DATA  
CLAIMS, APPLICATIONS, AND APPROPRIATIONS IN DOWNSTREAM ORDER  
DIVISION NO. 2B

SOURCE LOCATION APPROPRIATOR	CARRIER GAGE	USE	GRANT IN CFS/AF	DATE OF PRIORITY	DOCKET/ APP. NUMBER	ANNOA. FT. MT.
<u>OAK CREEK, NORTH</u>						
S: 6 T: 11 R: 6E LANCASTER FARM PRODUCTS CORPORATION	PUMP	IR	.70	03/07/1955	A 7187	
<u>OAK CREEK</u>						
S: 7 T: 11 R: 6E LANCASTER CLYDE CAMPIN	PUMP	IR	1.62	11/17/1975	A 13867	
ROLLIN S ROLOFSON	PUMP	IR	.23	08/10/1955	A 7889	
S: 20 T: 11 R: 6E LANCASTER ALBERT BOOL	PUMP	IR	1.07	04/19/1963	A 10179	
ALBERT (MRS) BOOL	PUMP	IR	.97	03/21/1957	A 9388	
MARVIN K BURCHAM	PUMP	IR	1.73	07/13/1934	A 2422	
MARVIN K BURCHAM	PUMP	IR	.42	03/12/1953	A 5203	
ALBERT BOOL	PUMP	IR	.54	03/24/1960	A 9805	
S: 29 T: 11 R: 6E LANCASTER LILLIAN CARLISLE	PUMP	IR	.76	04/03/1969	A 11682	
S: 32 T: 11 R: 6E LANCASTER JOHN R BENNETT TRUST	PUMP	IR	5.36	09/16/1971	A 12381	
<u>ELK CREEK</u>						
S: 18 T: 11 R: 5E LANCASTER JIM ANDELT	PUMP	IR	.44	03/17/1967	A 11078	
S: 21 T: 11 R: 5E LANCASTER FLOYD & VIRGINIA HUDKINS	PUMP	IR	.20	01/20/1971	A 12145	
S: 27 T: 11 R: 5E SEWARD ORELL R PIENING	PUMP	IR	.07	08/04/1969	A 11759B	
ORELL R PIENING	PUMP	IR		08/25/1995	A 17481	*
<u>OAK CREEK</u>						
S: 6 T: 10 R: 6E LANCASTER CITY OF LINCOLN	BOWLING LAKE	ST	176.00AF	04/11/1957	A 9442	
<u>OAK CREEK, TRIB. TO</u>						
S: 4 T: 10 R: 6E LANCASTER CITY OF LINCOLN	HIGHLAND GOLF COURSE POND	ST	30.40AF	06/15/1992	A 17196	
<u>HIGHLANDS GOLF COURSE RESERVOIR</u>						
S: 4 T: 10 R: 6E LANCASTER CITY OF LINCOLN	HIGHLAND GOLF COURSE RES. SO	SO	26.00AF	08/20/1992	A 17219	
<u>OAK CREEK</u>						
S: 15 T: 10 R: 6E LANCASTER CAPITOL BEACH COMMUNITY ASSOC	CAPITOL BEACH LAKE	ST	1430.00AF	06/07/1961	A 9944	
CAPITOL BEACH COMMUNITY ASSOC	CAPITOL BEACH LAKE	SS	270.00AF	01/11/1991	A 17043	A
S: 14 T: 10 R: 6E LANCASTER CITY OF LINCOLN	OAK LAKE SALT CREEK AT LINCOLN, NE	ST	222.89AF	09/03/1982	A 16147	#
<u>DEAD MANS RUN</u>						
S: 27 T: 10 R: 7E LANCASTER WEDGEWOOD MANOR, INC	WEDGEWOOD LAKE	ST	84.00AF	09/21/1960	A 9864	



SURFACE WATER RIGHTS DATA  
CLAIMS, APPLICATIONS, AND APPROPRIATIONS IN DOWNSTREAM ORDER  
DIVISION NO. 2B

SOURCE LOCATION APPROPRIATOR	CARRIER GAGE	USE	GRANT IN CFS/AF	DATE OF PRIORITY	DOCKET/ APP. NUMBER	ANNO. FT. NT.
<u>SALT CREEK, LITTLE</u> S: 24 T: 11 R: 6E LANCASTER GEORGE HENDRICKS	HENDRICKS RESERVOIR	ST	24.00AF	09/06/1988	A 16704	
<u>SALT CREEK, LITTLE TRIB. TO</u> S: 23 T: 12 R: 6E LANCASTER STUDEBAKER FARMS INC	STUDEBAKER RESERVOIR	ST	29.94AF	04/08/1993	A 17267	
<u>SALT CREEK, LITTLE</u> S: 24 T: 11 R: 6E LANCASTER GEORGE HENDRICKS	PUMP	FW	1.67	09/06/1988	A 16705	
<u>SALT CREEK, LITTLE TRIB. TO</u> S: 19 T: 11 R: 7E LANCASTER JAMES NAGEL	PUMP LITTLE SALT CREEK NEAR LINCOLN, NE	IR	1.96	04/01/1974	A 13010	#
<u>SALT CREEK</u> S: 32 T: 11 R: 7E LANCASTER CITY OF LINCOLN BOARD OF EDUCATIONAL LANDS & FUNDS	UNIVERSITY DUCK POND NEBRASKA DOG & HUNT CLUB, ST INC. RESERVOIR	ST	50.00AF	07/29/1926 01/07/1982	A 1837 A 16045	
<u>SALT CREEK, TRIB. TO</u> S: 28 T: 11 R: 7E LANCASTER CITY OF LINCOLN	BLUFF ROAD LANDFILL STORM WATER DETENTION BASIN	ST	37.00AF	09/07/1995	A 17485	
<u>STEVENS CREEK, TRIB. TO</u> S: 17 T: 9 R: 8E LANCASTER EVERETT HODTWALKER	HODTWALKER RESERVOIR	ST	1.56AF	04/14/1986	A 16483	
<u>STEVENS CREEK</u> S: 32 T: 10 R: 8E LANCASTER WILMER O MOORE ET AL	PUMP	IR	1.71	10/31/1972	A 12756	
<u>STEVENS CREEK, TRIB. TO</u> S: 29 T: 10 R: 8E LANCASTER 134TH & 'O' STREET PARTNERSHIP	LAKE NO. 2	ST	40.60AF	10/07/1993	A 17319	
<u>LAKE NO. 2</u> S: 29 T: 10 R: 8E LANCASTER 134TH & 'O' STREET PARTNERSHIP	PUMP	SO		10/07/1993	A 17320	*
<u>STEVENS CREEK, TRIB. TO</u> S: 29 T: 10 R: 8E LANCASTER 134TH & 'O' STREET PARTNERSHIP	LAKE NO. 3	ST	11.60AF	10/07/1993	A 17321	
<u>STEVENS CREEK</u> S: 29 T: 10 R: 8E LANCASTER ROBERT A MOOK	PUMP	IR	.71	03/24/1977	A 14847	
<u>STEVENS CREEK, TRIB. TO</u> S: 11 T: 9 R: 7E LANCASTER HIMARK GOLF COURSE DRU LAMMLE	HIMARK GOLF COURSE RES. PUMP	ST SO	9.80AF 9.69AF	05/18/1992 06/11/1992	A 17185 A 17195	

See "Use" definitions and footnotes on pages 115 and 116

SURFACE WATER RIGHTS DATA  
CLAIMS, APPLICATIONS, AND APPROPRIATIONS IN DOWNSTREAM ORDER  
DIVISION NO. 2B

SOURCE LOCATION APPROPRIATOR	CARRIER GAGE	USE	GRANT IN CFS/AF	DATE OF PRIORITY	DOCKET/ APP NUMBER	ANNO. FT. NT.
<u>STEVENS CREEK</u>						
S: 24 T: 10 R: 7E LANCASTER SENORA, LEE R & JEAN PESTER	PUMP	IR	.06	09/19/1955	A 8134	K
S: 11 T: 10 R: 7E LANCASTER FENDER FARMS	PUMP	IR	2.54	06/09/1975	A 13611	
HARRY P & RAYMOND A LEAVITT	PUMP	IR	2.95	04/25/1979	A 15466	#
STEVENS CREEK NEAR LINCOLN, NE						
S: 2 T: 10 R: 7E LANCASTER UNIVERSITY OF NEBRASKA	STEVENS CREEK CANAL	IR	.35	11/19/1913	A 1335	K
HARRY P & RAYMOND A LEAVITT	PUMP	IR	.02	02/07/1956	A 8352	K
FREDERICK C RETZLAFF	PUMP	IR	.74	08/01/1952	A 5002	
S: 30 T: 9 R: 8E LANCASTER LOWER PLATTE SOUTH NRD	MAGEE DAM	ST	62.70AF	09/02/1994	A 17389	
<u>ROCK CREEK</u>						
S: 25 T: 13 R: 6E SAUNDERS ADOLPH G WOTIPKA	PUMP	IR	.18	11/27/1939	A 3031	K
S: 36 T: 13 R: 6E SAUNDERS ADOLPH G WOTIPKA	PUMP	IR	.16	07/29/1955	A 7846	K
<u>ROCK CREEK, LITTLE, TRIB TO</u>						
S: 3 T: 12 R: 6E LANCASTER LOWER PLATTE SOUTH NRD	MARSHALEK RESERVOIR	ST	16.00AF	07/27/1978	A 15303	
<u>ROCK CREEK</u>						
S: 31 T: 13 R: 7E SAUNDERS DAYLE L & SHARON K BURKLUND	PUMP	IR	2.16	11/06/1975	A 13857	
WILMA STARK	PUMP	IR	1.08	08/06/1931	A 2225	
<u>HOBSON BRANCH</u>						
S: 29 T: 13 R: 7E SAUNDERS MARVIN PETERSON	PUMP	IR	.25	04/04/1977	A 14883	
<u>ROCK CREEK, TRIB TO</u>						
S: 4 T: 12 R: 7E LANCASTER GAME AND PARKS COMMISSION	JACK SINN WILDLIFE MANAGEMENT AREA	ST	19.70AF	08/31/1989	A 16882	
<u>ROCK CREEK</u>						
S: 1 T: 12 R: 7E LANCASTER GAME AND PARKS COMMISSION	PUMP	FW	3.34	08/22/1986	A 16520	
<u>ROCK CREEK, NORTH FORK</u>						
S: 23 T: 13 R: 7E SAUNDERS CUSTOM HOMES, INC	PUMP	IR	.64	05/27/1975	A 13592	
<u>ROCK CREEK</u>						
S: 5 T: 12 R: 8E LANCASTER ROBERT MCGILL	PUMP	IR	.68	04/17/1969	A 11688	
ROBERT MCGILL	PUMP	IR	.89	02/28/1956	A 8365	
ROBERT MCGILL	PUMP	IR	.35	02/18/1953	A 5157	#
ROCK CREEK NEAR CERESCO, NE						

SURFACE WATER RIGHTS DATA  
CLAIMS, APPLICATIONS, AND APPROPRIATIONS IN DOWNSTREAM ORDER  
DIVISION NO. 2B

SOURCE LOCATION APPROPRIATOR	CARRIER GAGE	USE	GRANT IN CFS/AF	DATE OF PRIORITY	DOCKET/ APP. NUMBER	ANNO. FT. NT.
<u>ROCK CREEK</u>						
S: 8 T: 12 R: 8E LANCASTER JAMES MAHER	PUMP	IR	.77	04/24/1989	A 16782	
S: 17 T: 12 R: 8E LANCASTER RUSSELL BLOMSTROM	PUMP	IR	.88	07/12/1954	A 6420	
S: 27 T: 12 R: 8E LANCASTER OTTO & OTTO	PUMP	IR	.27	03/16/1956	A 8429	K
S: 34 T: 12 R: 8E LANCASTER LOUIS JEFFREY	PUMP	IR	.46	05/12/1934	A 2382	
EARL & HELEN BRAUCKMULLER	PUMP	IR	.31	11/03/1947	A 4139	
EARL & HELEN BRAUCKMULLER	PUMP	IR	.39	01/11/1956	A 8312	
S: 35 T: 12 R: 8E LANCASTER LAMBERT M & HELEN L MILLS	PUMP	IR	1.08	08/04/1955	A 7866	
WILLIAM H & CHERYL LONDON	PUMP	IR	.20	09/29/1939	A 2978	
<u>CAMP CREEK</u>						
S: 25 T: 11 R: 8E LANCASTER BILLY SCHUELKE	PUMP	IR	.08	02/26/1954	A 6002	
S: 1 T: 11 R: 8E LANCASTER SYLVIA E MILLER	PUMP	IR	1.72	08/12/1968	A 11541	
<u>DEE CREEK</u>						
S: 7 T: 11 R: 9E CASS BOYD CLAYCOMB	PUMP	IR	1.53	03/05/1957	A 9287	
MAURINE HILT ET AL	PUMP	IR	1.72	06/12/1933	A 2326	#
<u>SALT CREEK AT GREENWOOD, NE</u>						
<u>GREENWOOD CREEK</u>						
S: 9 T: 11 R: 9E CASS ROBERT L RIKLI	PUMP	IR	.62	06/21/1988	A 16666	K
S: 28 T: 12 R: 9E CASS PAUL J STRATE	PUMP	IR	.87	01/31/1964	A 10294	
<u>ROBINSON BRANCH</u>						
S: 18 T: 12 R: 9E CASS LONDON FARMS, INC	PUMP	IR	.82	07/06/1981	A 15915	
<u>CALLAHAN CREEK</u>						
S: 6 T: 11 R: 10E CASS LLOYD VOGLER	PUMP	IR	1.47	07/22/1975	A 13671	
S: 22 T: 12 R: 9E CASS MAURINE HILT ET AL	PUMP	IR	2.07	05/19/1959	A 9729	
<u>MAHOE CREEK</u>						
S: 7 T: 14 R: 6E SAUNDERS P R B FARM	PUMP	IR	.43	06/30/1960	A 9839	
S: 8 T: 14 R: 6E SAUNDERS RAYMOND J & DOROTHY MEDUNA	PUMP	IR	.71	12/08/1975	A 13898	

See "Use" definitions and footnotes on pages 115 and 116

SURFACE WATER RIGHTS DATA  
CLAIMS, APPLICATIONS, AND APPROPRIATIONS IN DOWNSTREAM ORDER  
DIVISION NO. 2B

SOURCE LOCATION APPROPRIATOR	CARRIER GAGE	USE	GRANT IN CFS/AF	DATE OF PRIORITY	DOCKET/ APP. NUMBER	ANNOA. FT. NT.
<u>WAHOO CREEK, SOUTH FORK</u>						
S: 19 T: 14 R: 6E SAUNDERS EDWARD J & MARGARET L STUCHLIK, JR	PUMP	IR	.44	08/23/1979	A 15575	
S: 17 T: 14 R: 6E SAUNDERS EDWARD J & MARGARET L STUCHLIK, JR	PUMP	IR	.55	03/05/1956	A 8395	
EDWARD J & MARGARET L STUCHLIK, JR	PUMP	IR	.55	08/23/1979	A 15574	A-8395 D
MARIAN E MADIGAN	PUMP	IR	.11	07/02/1956	A 8656	K
<u>WAHOO CREEK, NORTH FORK</u>						
S: 16 T: 15 R: 5E SAUNDERS SHANAHAN BROTHERS	PUMP	IR	2.45	07/30/1976	A 14364	
S: 23 T: 15 R: 5E SAUNDERS RICHARD L & CLARA M LAWVER	PUMP	IR	1.13	11/29/1971	A 12449	K
<u>DUNLAP CREEK, TRIB. TO</u>						
S: 3 T: 14 R: 5E SAUNDERS FRED KUBALEK	PUMP	IR	.51	06/07/1966	A 10862	
<u>DUNLAP CREEK</u>						
S: 35 T: 15 R: 5E SAUNDERS DONALD J VIRGL	PUMP	IR	1.04	04/17/1957	A 9452	
S: 31 T: 15 R: 6E SAUNDERS RICHARD L & CLARA M LAWVER	PUMP	IR	.60	09/21/1970	A 12084	
RAYMOND J & DOROTHY MEDUNA	PUMP	IR	.71	12/08/1975	A 13897	
<u>WAHOO CREEK, NORTH FORK</u>						
S: 33 T: 15 R: 6E SAUNDERS DONALD KRESL	PUMP	IR	.29	03/16/1967	A 11077	
DENNIS P & NANCY KELLNER	PUMP	IR	.56	08/12/1968	A 11539	K
<u>WAHOO CREEK</u>						
S: 11 T: 14 R: 6E SAUNDERS KENNETH SCHOEN	PUMP	IR	.43	08/06/1956	A 8719	
S: 7 T: 14 R: 7E SAUNDERS JOHN E TRUTNA	PUMP	IR	.88	03/15/1991	A 17057	
JULIUS J LANIK	PUMP	IR	.64	05/06/1940	A 3150	
S: 9 T: 14 R: 7E SAUNDERS FRANCES A STYSKAL	PUMP	IR	.74	04/03/1972	A 12574	
<u>COTTONWOOD CREEK</u>						
S: 26 T: 16 R: 5E SAUNDERS LOWER PLATTE NORTH NRD	COTTONWOOD CREEK RESERVOIR 7-A	ST	1328.00AF	04/29/1987	A 16552	
<u>COTTONWOOD CREEK, TRIB. TO</u>						
S: 32 T: 16 R: 5E SAUNDERS LOWER PLATTE NORTH NRD	COTTONWOOD RESERVOIR 6-E	ST	98.50AF	11/10/1971	A 12424	
S: 5 T: 15 R: 5E SAUNDERS LOWER PLATTE NORTH NRD	COTTONWOOD RESERVOIR 6-D	ST	200.80AF	12/06/1966	A 10990	
S: 4 T: 15 R: 5E SAUNDERS LOWER PLATTE NORTH NRD	COTTONWOOD RESERVOIR 6-C	ST	199.10AF	10/16/1967	A 11263	

SURFACE WATER RIGHTS DATA  
CLAIMS, APPLICATIONS, AND APPROPRIATIONS IN DOWNSTREAM ORDER  
DIVISION NO. 2B

SOURCE LOCATION APPROPRIATOR	CARRIER GAGE	USE	GRANT IN CFS/AF	DATE OF PRIORITY	DOCKET/ APP. NUMBER	ANNO. FT. NT.
<u>COTTONWOOD CREEK, TRIB. TO</u>						
S: 34 T: 16 R: 5E SAUNDERS LOWER PLATTE NORTH NRD	COTTONWOOD RESERVOIR 6-B	ST	124.40AF	04/29/1977	A 14923	
S: 7 T: 15 R: 6E SAUNDERS LOWER PLATTE NORTH NRD	COTTONWOOD RESERVOIR 41-A	ST	79.50AF	01/08/1970	A 11848	
S: 8 T: 15 R: 6E SAUNDERS LOWER PLATTE NORTH NRD	COTTONWOOD RESERVOIR 42-A	ST	84.60AF	12/06/1966	A 10991	
S: 16 T: 15 R: 6E SAUNDERS LOWER PLATTE NORTH NRD	COTTONWOOD RESERVOIR 32-A	ST	71.00AF	04/06/1972	A 12578	
S: 10 T: 15 R: 6E SAUNDERS LOWER PLATTE NORTH NRD	COTTONWOOD RESERVOIR 21-A	ST	210.70AF	08/10/1981	A 15959	
S: 13 T: 15 R: 6E SAUNDERS LOWER PLATTE NORTH NRD	COTTONWOOD RESERVOIR 22-A	ST	509.00AF	09/19/1985	A 16448	
<u>COTTONWOOD CREEK</u>						
S: 23 T: 15 R: 6E SAUNDERS LARRY DAUEL	PUMP	IR	.41	08/09/1974	A 13142	
<u>COTTONWOOD CREEK, TRIB. TO</u>						
S: 26 T: 15 R: 6E SAUNDERS LOWER PLATTE NORTH NRD	COTTONWOOD RESERVOIR 23-A	ST	75.30AF	06/11/1969	A 11724	
<u>COTTONWOOD CREEK</u>						
S: 38 T: 15 R: 7E SAUNDERS PAUL (MRS) KREMLACEK	PUMP	IR	1.67	08/08/1974	A 13140	
S: 6 T: 14 R: 7E SAUNDERS ROBERT E BERN	PUMP	IR	.20	05/10/1956	A 8559	K
S: 5 T: 14 R: 7E SAUNDERS MABEL E ROBERTS	PUMP	IR	.44	12/07/1955	A 8280	
MABEL E ROBERTS	PUMP	IR	.97	12/21/1973	A 12965	
S: 4 T: 14 R: 7E SAUNDERS ARDVEN MALCHOW	PUMP	IR	1.02	01/26/1965	A 10521	
S: 9 T: 14 R: 7E SAUNDERS JAMES H TRUTNA	PUMP	IR	.89	08/17/1970	A 12060	
<u>COTTONWOOD CREEK, TRIB. TO</u>						
S: 20 T: 15 R: 7E SAUNDERS LOWER PLATTE NORTH NRD	COTTONWOOD RESERVOIR 8-D	ST	186.39AF	10/16/1967	A 11264	
<u>WAHOO CREEK</u>						
S: 14 T: 14 R: 7E SAUNDERS SLADKY & SLADKY	PUMP	IR	1.88	11/09/1976	A 14543	
LARRY LAMPRECHT	PUMP	IR	1.77	01/22/1970	A 11854	
<u>SAND CREEK</u>						
S: 30 T: 16 R: 7E SAUNDERS RUDY J MEDUNA	PUMP	IR	.77	12/18/1974	A 13322	
S: 32 T: 16 R: 7E SAUNDERS ROBERT J & CAROL MEDUNA	PUMP	IR	1.11	01/15/1976	A 13945	

See "Use" definitions and footnotes on pages 115 and 116

SURFACE WATER RIGHTS DATA  
CLAIMS, APPLICATIONS, AND APPROPRIATIONS IN DOWNSTREAM ORDER  
DIVISION NO. 2B

SOURCE LOCATION APPROPRIATOR	CARRIER GAGE	USE	GRANT IN CFS/AF	DATE OF PRIORITY	DOCKET/ APP. NUMBER	ANNOA. FT. NT.
<u>SAND CREEK</u>						
S: 4 T: 15 R: 7E SAUNDERS						
MCDERMOTT FARMS, INC	PUMP	IR	1.13	06/12/1989	A 16818	K
S: 9 T: 15 R: 7E SAUNDERS						
JAMES F DIVIS	PUMP	IR	.29	05/22/1989	A 16810	K
<u>DUCK CREEK</u>						
S: 16 T: 15 R: 7E SAUNDERS						
ANDREW J MURREN	PUMP	IR	.17	08/10/1956	A 8737	K
<u>SAND CREEK</u>						
S: 15 T: 15 R: 7E SAUNDERS						
ANDREW J MURREN	PUMP	IR	.26	09/21/1955	A 8174	K
S: 22 T: 15 R: 7E SAUNDERS						
EDWARD R KOUTNY	PUMP	IR	.29	08/15/1956	A 8743	K
S: 27 T: 15 R: 7E SAUNDERS						
JAMES & MARLENE FUJAN	PUMP	IR	.09	11/01/1956	A 8947	K
STEPHEN BARTEK ET AL	PUMP	IR	4.00	01/12/1976	A 13931	
S: 34 T: 15 R: 7E SAUNDERS						
JOE C DVORAK	PUMP	IR	.25	04/30/1956	A 8528	K
S: 11 T: 14 R: 7E SAUNDERS						
SLADKY & SLADKY	PUMP	IR	2.00	11/09/1976	A 14542	
<u>WAHOO CREEK</u>						
S: 13 T: 14 R: 7E SAUNDERS						
LARRY LAMPRECHT	PUMP	IR	2.90	10/16/1956	A 8907	
S: 18 T: 14 R: 8E SAUNDERS						
ALLAN NYGREN	PUMP	IR	1.29	07/15/1981	A 15931	
S: 19 T: 14 R: 8E SAUNDERS						
GERALD TREPTOW	PUMP	IR	.76	07/30/1954	A 6516	
S: 20 T: 14 R: 8E SAUNDERS						
LORENE TREPTOW	PUMP	IR	.52	02/24/1954	A 5983	
LORENE TREPTOW	PUMP	IR	1.43	07/25/1934	A 2444	
GLEN & DORIS TREPTOW	PUMP	IR	2.18	06/22/1976	A 14282	
S: 29 T: 14 R: 8E SAUNDERS						
LORENE TREPTOW	PUMP	IR	.44	03/29/1954	A 6106	#
WAHOO CREEK AT ITHACA, NE						
S: 33 T: 14 R: 8E SAUNDERS						
W J FARMS, INC	PUMP	IR	1.43	11/29/1956	A 9006	
S: 34 T: 14 R: 8E SAUNDERS						
EMIL R PACULA	PUMP	IR	.53	06/28/1988	A 16674	K
S: 3 T: 13 R: 8E SAUNDERS						
RANDY H & ELAINE BERGMAN	PUMP	IR	3.94	02/03/1975	A 13380	
S: 34 T: 14 R: 8E SAUNDERS						
ROBERT R & BARBARA B SCHULTZE	PUMP	IR	2.09	08/13/1975	A 13734	
S: 3 T: 13 R: 8E SAUNDERS						
LLOYD K HENGEN	PUMP	IR	.21	08/10/1955	A 7885	

SURFACE WATER RIGHTS DATA  
CLAIMS, APPLICATIONS, AND APPROPRIATIONS IN DOWNSTREAM ORDER  
DIVISION NO. 28

SOURCE LOCATION APPROPRIATOR	CARRIER GAGE	USE	GRANT IN CFS/AF	DATE OF PRIORITY	DOCKET/ APP. NUMBER	ANNO. FT. NT.
<b>WAHOO CREEK</b>						
S: 3 T: 13 R: 8E SAUNDERS LLOYD K HENGEN	PUMP	IR	1.42	01/12/1976	A 13932	
S: 12 T: 13 R: 8E SAUNDERS FRANK J DEITER	PUMP	IR	1.99	05/31/1955	A 7613	
S: 13 T: 13 R: 8E SAUNDERS LARRY MORAVEC	PUMP	IR	2.73	05/24/1977	A 14955	
S: 18 T: 13 R: 9E SAUNDERS RAIKES FOUNDATION FARMS, INC	PUMP	IR	9.52	12/09/1968	A 11594	
<b>SILVER CREEK</b>						
S: 20 T: 15 R: 8E SAUNDERS HAROLD GUSTAFSON	PUMP	IR		05/16/1996	A 17518	*
S: 29 T: 15 R: 8E SAUNDERS HOUSKA & HOUSKA	PUMP	IR	1.53	12/22/1987	A 16612	K
S: 4 T: 14 R: 8E SAUNDERS PAUL NYGREN	PUMP	IR	.57	06/14/1963	A 10204	K
S: 16 T: 14 R: 8E SAUNDERS ENOLA B LARSON	PUMP	IR	.57	09/01/1976	A 14436	
ENOLA B LARSON	PUMP	IR	.39	01/04/1956	A 8298	
ENOLA B LARSON	PUMP	IR	.39	11/10/1975	A 13861	A-8298 D
ENOLA B LARSON	PUMP	IR	1.51	11/10/1975	A 13861	
S: 21 T: 14 R: 8E SAUNDERS WALLACE M QUICK	PUMP	IR	.85	07/22/1963	A 10220	
WALLACE M QUICK	PUMP	IR	2.98	07/29/1976	A 14363	
S: 28 T: 14 R: 8E SAUNDERS LORENE TREPTON	PUMP	IR	1.04	02/24/1954	A 5982	
S: 27 T: 14 R: 8E SAUNDERS RICHARD D & MILDRED F GOODING	PUMP	IR	1.05	06/23/1950	A 4713	
S: 35 T: 14 R: 8E SAUNDERS UNIVERSITY OF NEBRASKA	PUMP	IR	1.14	07/13/1979	A 15521	
S: 7 T: 13 R: 9E SAUNDERS FRANK J DEITER	PUMP	IR	.29	05/31/1955	A 7614	K
FRANK J DEITER	PUMP	IR	.29	01/23/1979	A 15396	A-7614 D
FRANK J DEITER	PUMP	IR	1.00	01/23/1979	A 15396	
<b>WAHOO CREEK</b>						
S: 20 T: 13 R: 9E SAUNDERS WESLEY E KEISER	PUMP	IR	.80	11/24/1953	A 5749	
RAIKES FOUNDATION FARMS, INC	PUMP	IR	.99	11/24/1953	A 5750	
S: 21 T: 13 R: 9E SAUNDERS WAHOO HUNTING CLUB	AYR LAKE	ST	480.00AF	12/30/1930	A 2184	
S: 27 T: 13 R: 9E SAUNDERS KENNETH MARCY	PUMP	IR	1.59	08/31/1953	A 5522	
S: 34 T: 13 R: 9E SAUNDERS RAY JUDDS	PUMP	IR	1.18	08/25/1969	A 11785	

See "Use" definitions and footnotes on pages 115 and 116

SURFACE WATER RIGHTS DATA  
CLAIMS, APPLICATIONS, AND APPROPRIATIONS IN DOWNSTREAM ORDER  
DIVISION NO. 2B

SOURCE LOCATION APPROPRIATOR	CARRIER GAGE	USE	GRANT IN CFS/AF	DATE OF PRIORITY	DOCKET/APP NUMBER	ANNO. FT. NT.
<u>WAHOO CREEK</u>						
S: 35 T: 13 R: 9E SAUNDERS KOLB FARMS, INC	PUMP	IR	.75	08/23/1954	A 6631	
S: 36 T: 13 R: 9E SAUNDERS CHARLES L SIPE	PUMP	IR		07/31/1996	A 17526	*
<u>SILVER CREEK</u>						
S: 7 T: 13 R: 9E SAUNDERS GAME AND PARKS COMMISSION	ARMOUR & COMPANY RES.	ST	10.00	10/18/1897	A 415	
S: 17 T: 13 R: 9E SAUNDERS HERMAN F REIM	PUMP	IR	.16	01/19/1956	A 8322	
S: 26 T: 13 R: 9E SAUNDERS KOLB FARMS, INC	PUMP	IR	.60	08/23/1954	A 6632	
<u>CLEAR CREEK</u>						
S: 12 T: 14 R: 9E SAUNDERS KARLOFF BROTHERS	PUMP	IR	.71	09/05/1974	A 13192	
S: 13 T: 14 R: 9E SAUNDERS KARLOFF BROTHERS	PUMP	IR	.57	07/23/1970	A 12023	K
S: 35 T: 14 R: 9E SAUNDERS DELMER, KATHLEEN & HAROLD KOLB	PUMP	IR	4.03	01/24/1977	A 14657	
<u>JOHNSON CREEK</u>						
S: 16 T: 14 R: 9E SAUNDERS LOWER PLATTE NORTH NRD	JOHNSON CREEK RES. 22-A	ST	487.00AF	07/12/1974	A 13073	
<u>CLEAR CREEK</u>						
S: 10 T: 13 R: 9E SAUNDERS WENDELL W ALLINGTON	PUMP	IR	.86	08/24/1956	A 8772	
S: 26 T: 13 R: 9E SAUNDERS EARL NORRIS	PUMP	IR	2.15	06/14/1988	A 16656	K
<u>WAHOO CREEK</u>						
S: 36 T: 13 R: 9E SAUNDERS WALTER J STANDER ET AL	PUMP	IR	1.52	11/12/1976	A 14552	
<u>SALT CREEK, TRIB. TO</u>						
S: 5 T: 12 R: 10E CASS NEBRASKA LUTHERAN OUTDOOR MINISTERIES	CAMP CAROL JOY HOLLING RESERVOIR	ST	50.60AF	09/12/1980	A 15718	
<u>PAWNEE CREEK, TRIB. TO</u>						
S: 9 T: 12 R: 10E CASS GAME AND PARKS COMMISSION	E T MAHONEY STATE PARK LAKE	ST	32.40AF	09/17/1986	A 16522	
GAME AND PARKS COMMISSION	PUMP	ML	162.00AF	08/10/1989	A 16872	
GAME AND PARKS COMMISSION	U S WEST LAKE	ST	140.00AF	11/09/1989	A 16895	
<u>PLATTE RIVER, TRIB. TO</u>						
S: 1 T: 12 R: 10E SARPY S J ARMBRUST	THOUSAND OAKS LAKE	ST	29.10AF	04/17/1963	A 10178	



SURFACE WATER RIGHTS DATA  
CLAIMS, APPLICATIONS, AND APPROPRIATIONS IN DOWNSTREAM ORDER  
DIVISION NO. 2B

SOURCE LOCATION APPROPRIATOR	CARRIER GAGE	USE	GRANT IN CFS/AF	DATE OF PRIORITY	DOCKET/ APP. NUMBER	ANNO. FT. NT.
<u>ARMBRUST CREEK</u> S: 2 T: 12 R: 10E SARPY RONALD PATTERSON	THOUSAND OAKS LAKE	SS	29.10AF	08/19/1981	A 15968	C
<u>PLATTE RIVER, TRIB. TO</u> S: 12 T: 12 R: 10E SARPY GAME AND PARKS COMMISSION	GRETNA FISH HATCHERY	ST	1.89AF	03/14/1972	A 12543	
<u>FOUNTAIN CREEK</u> S: 24 T: 12 R: 10E CASS CYRIL VERVAEKE	PUMP	IR	.21	07/25/1955	A 7796	K
<u>DECKER CREEK, TRIB. TO</u> S: 16 T: 11 R: 11E CASS LOWER PLATTE SOUTH NRD	RESERVOIR 16-11-11	ST	29.50AF	05/11/1988	A 16645	
S: 9 T: 11 R: 11E CASS MARY ANN O'BRIEN	O'BRIEN RESERVOIR	ST	72.20AF	04/27/1981	A 15856	
<u>O'BRIEN RESERVOIR</u> S: 9 T: 11 R: 11E CASS MARY ANN O'BRIEN	PUMP	SO		07/14/1981	A 15929	
<u>DECKER CREEK</u> S: 29 T: 12 R: 11E CASS DUANE HORN	PUMP PLATTE RIVER AT LOUISVILLE, NE	IR	.22	09/15/1977	A 15108	#
<u>MILL CREEK, TRIB. TO</u> S: 36 T: 12 R: 11E CASS LOWER PLATTE SOUTH NRD	36CB-12-11 RESERVOIR 5	ST ST	52.70AF 24.90AF	01/20/1993 05/11/1988	A 17241 A 16646	
S: 27 T: 12 R: 11E CASS LOWER PLATTE SOUTH NRD	MILL CREEK SITE NO. 7	ST	41.60AF	01/20/1993	A 17246	
<u>BUFFALO CREEK, BIG TRIB. TO</u> S: 20 T: 13 R: 11E SARPY PAPIO-MISSOURI RIVER NRD	BIG BUFFALO CREEK RESERVOIR GS-10	ST	23.00AF	10/24/1980	A 15725	
S: 17 T: 13 R: 11E SARPY PAPIO-MISSOURI RIVER NRD	BIG BUFFALO CREEK RESERVOIR GS-141A	ST	29.70AF	06/11/1979	A 15489	
S: 16 T: 13 R: 11E SARPY PAPIO-MISSOURI RIVER NRD	BIG BUFFALO CREEK RESERVOIR GS-16	ST	52.20AF	01/15/1986	A 16468	
<u>BUFFALO CREEK, TRIB. TO</u> S: 30 T: 13 R: 11E SARPY PAPIO-MISSOURI RIVER NRD	BIG BUFFALO CREEK RESERVOIR GS-17A	ST	10.50AF	01/13/1984	A 16261	
S: 33 T: 13 R: 11E SARPY PAPIO-MISSOURI RIVER NRD	BUFFALO CREEK RES. GS-19	ST	47.80AF	08/15/1989	A 16876	

See "Use" definitions and footnotes on pages 115 and 116

SURFACE WATER RIGHTS DATA  
CLAIMS, APPLICATIONS, AND APPROPRIATIONS IN DOWNSTREAM ORDER  
DIVISION NO. 2B

SOURCE LOCATION APPROPRIATOR	CARRIER GAGE	USE	GRANT IN CFS/AF	DATE OF PRIORITY	DOCKET/ APP. NUMBER	ANNOA. FT. NT.
<u>BUFFALO CREEK, BIG</u> S: 35 T: 13 R: 11E SARPY V J & THELMA JANE LECHTENBERG	PUMP	IR	.64	11/29/1956	A 9007	K
<u>CEDAR CREEK, TRIB. TO</u> S: 14 T: 11 R: 11E CASS MIDWESTERN FEEDING COMPANY	RESERVOIR	ST	200.00AF	02/20/1970	A 11873	
<u>PLATTE RIVER, TRIB. TO</u> S: 31 T: 13 R: 13E SARPY METROPOLITAN UTILITIES DISTRICT OF OMAHA	WELLFIELD	IG		01/01/1970	A 17310	*
S: 11 T: 12 R: 12E CASS LOWER PLATTE SOUTH HRD	TIMMERMAN FARMS RES.	ST	45.80AF	07/14/1994	A 17385	
S: 12 T: 12 R: 12E CASS LOWER PLATTE SOUTH HRD	RANCH ROAD RESERVOIR 12-12-12	ST		09/11/1996	A 17539	*
S: 13 T: 13 R: 12E SARPY JACK HARVEY	HARVEY RESERVOIR	ST	24.90AF	09/01/1977	A 15101	
S: 32 T: 13 R: 13E SARPY METROPOLITAN UTILITIES DISTRICT OF OMAHA	WELLFIELD	IG		01/01/1970	A 17310	*
<u>EIGHT MILE CREEK, TRIB. TO</u> S: 36 T: 12 R: 12E CASS LOWER PLATTE SOUTH HRD	DAM # 1	ST	27.15AF	04/20/1992	A 17179	
<u>EIGHT MILE CREEK</u> S: 20 T: 12 R: 13E CASS W M FARMS, INC	W-M LAKE	ST	510.10AF	04/24/1974	A 13026	
W M FARMS, INC	COPPER PENNY LAKE	ST	225.70AF	02/24/1977	A 14752	
W M FARMS, INC	PUMP	IR	2.86	01/17/1957	A 9108	K
<u>FOUR MILE CREEK, WEST BRANCH</u> S: 33 T: 12 R: 13E CASS VINDULYN ACRES, INC	PUMP	IR	4.08	09/10/1976	A 14455	
S: 34 T: 12 R: 13E CASS VINDULYN ACRES, INC	PUMP	IR	.16	07/20/1955	A 7790A	T-112
<u>FOUR MILE CREEK</u> S: 34 T: 12 R: 13E CASS NORTHERN NATURAL GAS COMPANY VINDULYN ACRES, INC	FOUR MILE CREEK RESERVOIR PUMP	ST IR	.10AF .13	10/29/1976 07/20/1955	A 14533 A 7789	
<u>FOUR MILE CREEK, TRIB. TO</u> S: 26 T: 12 R: 13E CASS CLARK S WILES	PUMP	IR	1.14	04/29/1976	A 14200	
S: 25 T: 12 R: 13E CASS CLARK S WILES	PUMP	IR	4.02	06/04/1976	A 14250	
S: 23 T: 12 R: 13E CASS CLARK S & JEAN M WILES CLARK S WILES	PUMP WILES RESERVOIR NO. 4	IR ST	1.76 1.04AF	09/06/1974 03/31/1978	A 13195 A 15224	

SURFACE WATER RIGHTS DATA  
CLAIMS, APPLICATIONS, AND APPROPRIATIONS IN DOWNSTREAM ORDER  
DIVISION NO. 2B

SOURCE LOCATION APPROPRIATOR	CARRIER GAGE	USE	GRANT IN CFS/AF	DATE OF PRIORITY	DOCKET/ APP. NUMBER	ANNOA. FT. NT.
<u>FOUR MILE CREEK TRJB. TO CLARK S WILES</u>						
<u>FOUR MILE CREEK</u>	WILES RESERVOIR NO. 3	ST	1.27AF	03/31/1978	A 15223	
<u>BACHELOR CREEK</u>	PUMP	IR	8.09	08/21/1974	A 13167	
<u>BACHELOR CREEK</u>	PUMP	IR	.43	02/17/1976	A 14033	
<u>BACHELOR CREEK</u>	PUMP	IR	1.04	08/07/1974	A 13137	
<u>BACHELOR CREEK</u>	PUMP	IR	1.14	02/17/1976	A 14032	
<u>FOUR MILE CREEK WEST BRANCH</u>						
<u>BACHELOR CREEK</u>	PUMP	IR	.15	07/20/1955	A 77908	T-112
<u>BACHELOR CREEK</u>	PUMP	IR	1.56	08/28/1978	A 15332	
<u>PLATTE RIVER</u>						
GAME AND PARKS COMMISSION	END OF REACH	IF		11/30/1993	A 17331A	*
GAME AND PARKS COMMISSION	END OF REACH	IF		11/30/1993	A 17331B	*
GAME AND PARKS COMMISSION	END OF REACH	IF		11/30/1993	A 17331C	*

See "Use" definitions and footnotes on pages 115 and 116

SURFACE WATER RIGHTS DATA  
CLAIMS, APPLICATIONS, AND APPROPRIATIONS IN DOWNSTREAM ORDER  
DIVISION NO. 2C

SOURCE LOCATION APPROPRIATOR	CARRIER GAGE	USE	GRANT IN CFS/AF	DATE OF PRIORITY	DOCKET/ APP. NUMBER	ANNO. FT. NT.
<u>SLAKE CREEK</u>						
S: 1 T: 24 R: 52W BOX BUTTE SNAKE CREEK LIVESTOCK COMPANY	KILPATRICK RESERVOIR	ST	2300.00AF	06/07/1911	A 1104	E
S: 6 T: 24 R: 51W BOX BUTTE SNAKE CREEK LIVESTOCK COMPANY	OASIS DITCH	IR	54.86	06/06/1894	D 567	E
<u>KILPATRICK RESERVOIR NO. 1</u>						
S: 6 T: 24 R: 51W BOX BUTTE SNAKE CREEK LIVESTOCK COMPANY	KILPATRICK CANALS NO. 1&2	SI		06/07/1911	A 1159	D-567 E
<u>POINT OF ROCKS CREEK, TRIB. TO</u>						
S: 7 T: 26 R: 50W BOX BUTTE DONALD W HANSEN	HANSEN RESERVOIR	ST	70.70AF	06/25/1973	A 12891	E
<u>SLAKE CREEK, TRIB. TO</u>						
S: 1 T: 24 R: 46W BOX BUTTE HARVEY D & BEVERLY A SCHNELL	PUMP	IR	1.68	03/30/1970	A 11904	E
<u>NIORRARA RIVER, TRIB. TO</u>						
S: 29 T: 31 R: 47W DAWES DONALD DEHAVEN	PUMP	IR	1.40	11/20/1959	A 9772	E
S: 26 T: 31 R: 47W DAWES BETTY M PARKES	ANDERSON RESERVOIR	ST	157.00AF	04/18/1950	A 4644	E
<u>ANDERSON RESERVOIR</u>						
S: 26 T: 31 R: 47W DAWES BETTY M PARKES	PUMP	SO		04/18/1950	A 4976	E
<u>NIORRARA RIVER, TRIB. TO</u>						
S: 27 T: 33 R: 57W SIOUX WILLIAM H WILSON	WILSON RESERVOIR NIORRARA RIVER AT WYOMING-NEBRASKA STATE LINE	ST	7.00AF	11/26/1940	A 3337	#
<u>NIORRARA RIVER</u>						
S: 21 T: 31 R: 57W SIOUX RAY T DOUT RANCH & CATTLE	PUMPS	IR	.96	06/08/1891	D 510 R P-282	K
S: 35 T: 31 R: 57W SIOUX HOWARD H JUHL	JOHNSON CANAL	IR	2.09	05/01/1894	D 511 R P-243	K
S: 1 T: 30 R: 57W SIOUX MELVIN R & KLARA M GROTE	LAKOTA CANAL	IR	5.76	10/01/1883	D 554	K
S: 9 T: 29 R: 56W SIOUX SIX BAR RANCH, INC ET AL	EARNEST CANAL NO. 2	IR	2.14	05/15/1891	D 514B	
SIX BAR RANCH, INC ET AL	EARNEST CANAL NO. 2	IR	1.46	03/24/1914	A 1362 R P-311	
SIX BAR RANCH, INC ET AL	EARNEST CANAL NO. 1	IR	2.86	05/01/1885	D 514A	
S: 25 T: 29 R: 56W SIOUX AGATE SPRINGS RANCH, INC	MCGINLEY-STOVER N. CANAL	IR	5.06	05/01/1887	D 513AR P-397	K
AGATE SPRINGS RANCH, INC	MCGINLEY-STOVER S. CANAL	IR	1.34	05/01/1890	D 513BR P-491	K
AGATE SPRINGS RANCH, INC	MCGINLEY-STOVER N. & COOK CANAL NO. 2	IR	.16	05/31/1891	D 980	K
S: 2 T: 28 R: 56W SIOUX AGATE SPRINGS RANCH, INC	COOK SOUTH CANAL NO. 1	IR	2.31	05/31/1891	D 980	

SURFACE WATER RIGHTS DATA  
CLAIMS, APPLICATIONS, AND APPROPRIATIONS IN DOWNSTREAM ORDER  
DIVISION NO. 2C

SOURCE LOCATION APPROPRIATOR	CARRIER GAGE	USE	GRANT IN CFS/AF	DATE OF PRIORITY	DOCKET/ APP. NUMBER	ANNO. FT. NT.
<b>NIORRARA RIVER</b>						
S: 1 T: 28 R: 56W SIOUX AGATE SPRINGS RANCH, INC	PUMP	IR	1.48	05/01/1887	D 513AR	P-430
AGATE SPRINGS RANCH, INC	PUMP	IR	.52	05/31/1891	D 980 R	P-428
S: 3 T: 28 R: 55W SIOUX WILLIAM T SKAVDAHL	HARRIS-NEECE CANAL	IR	8.57	07/01/1892	D 517	
WILLIAM T SKAVDAHL	HARRIS-NEECE CANAL	IR	7.27	07/11/1932	A 2275	
S: 6 T: 28 R: 54W SIOUX MORAVA, MORAVA, MORAVA & SNOW	LABELLE CANAL	IR	2.00	03/12/1895	D 518	
MORAVA, MORAVA, MORAVA & SNOW	LABELLE CANAL	IR	3.14	07/03/1895	A 60	
S: 4 T: 28 R: 54W SIOUX GEORGE E SANDOZ	METTLEN CANAL	IR	4.90	04/27/1896	A 292	
JAMES L SKAVDAHL	METTLEN CANAL	IR	.75	12/18/1912	A 1248	
JAMES L SKAVDAHL	METTLEN CANAL	IR	1.14	10/13/1931	A 2244	
S: 12 T: 28 R: 54W SIOUX JAMES L SKAVDAHL	DAVISON CANAL	IR	.21	04/27/1922	A 1662	
S: 1 T: 28 R: 54W SIOUX JAMES L SKAVDAHL	BENNETT CANAL	IR	3.45	12/18/1912	A 1249 R	P-278
<b>COYOTE SPRINGS</b>						
S: 16 T: 27 R: 54W SIOUX DAVIS CATTLE COMPANY, INC	COYOTE SPRINGS RESERVOIR	ST	15.00AF	04/01/1936	A 2572	
DAVIS CATTLE COMPANY, INC	WATSON CANAL	IR	1.41	07/07/1934	A 2418	
<b>COYOTE SPRINGS RESERVOIR</b>						
S: 16 T: 27 R: 54W SIOUX DAVIS CATTLE COMPANY, INC	COYOTE SPRINGS CANAL	S1		04/01/1936	A 2579	A-2418
DAVIS CATTLE COMPANY, INC	COYOTE SPRINGS CANAL	SO		04/01/1936	A 2579	
<b>NIORRARA RIVER</b>						
S: 9 T: 28 R: 53W SIOUX JAMES CARLSON	PUMP	IR	.39	06/20/1966	A 10870	K
JOHN J & PATRICIA B MANNING	MOORE CANAL	IR	5.71	07/22/1895	A 88 R	P-305
S: 6 T: 28 R: 52W BOX BUTTE JUDY K PRELLE	GEO. HITSHEW CANAL	IR	1.76	02/17/1913	A 1260	K
JUDY K PRELLE	HITSHEW CANAL NO. 2	IR	.60	05/17/1951	A 4862	
S: 5 T: 28 R: 52W BOX BUTTE JUDY K PRELLE	GEO. HITSHEW CANAL	IR	1.00	02/17/1913	A 1260 R	P459
S: 9 T: 28 R: 52W BOX BUTTE WILKINS RANCH, INC	MCLAUGHLIN CANAL	IR	3.56	05/01/1888	D 566	K
S: 10 T: 28 R: 52W BOX BUTTE HUGHES & WILKINS	EXCELSIOR CANAL	IR	2.86	05/15/1895	D 568	
HUGHES & WOHLERS	EXCELSIOR CANAL	IR	1.92	03/28/1932	A 2264	
S: 1 T: 28 R: 52W BOX BUTTE HUGHES & WOHLERS	HUGHES CANAL	IR	.57	05/31/1890	D 987A	
S: 5 T: 28 R: 51W BOX BUTTE DE WAYNE & MARYANN HOLLIBAUGH	PUMP	IR	1.34	10/19/1950	A 4758A	K

SURFACE WATER RIGHTS DATA  
CLAIMS, APPLICATIONS, AND APPROPRIATIONS IN DOWNSTREAM ORDER  
DIVISION NO. 2C

SOURCE LOCATION APPROPRIATOR	CARRIER GAGE	USE	GRANT IN CFS/AF	DATE OF PRIORITY	DOCKET/ APP. NUMBER	ANNO. FT. NT.
<u>NIOBRARA RIVER</u>						
S: 5 T: 28 R: 51W BOX BUTTE JAMES A & DIXIE A LEES	PUMP	IR	4.93	10/19/1950	A 4758B	
S: 36 T: 29 R: 51W DAWES CROW BUTTE RESOURCES INC	PUMP	MF	.02	10/29/1987	A 16598	
P. BRUCE & VICKI J. TROESTER	PIONEER CANALS	IR	2.22	08/01/1887	D 442A	K
P. BRUCE & VICKI J. TROESTER	PIONEER CANAL NO. 2	IR	.15	03/08/1945	A 3812	
P. BRUCE & VICKI J. TROESTER	PIONEER CANAL NO. 3	IR	.21	02/16/1950	A 4599	
P. BRUCE & VICKI J. TROESTER	NORTH PIONEER CANAL	IR	.62	08/11/1952	A 5010	K
S: 30 T: 29 R: 50W DAWES P. BRUCE & VICKI J. TROESTER	PUMP	IR	.63	03/08/1945	A 3812 R P-432	
S: 29 T: 29 R: 50W DAWES CARL WILKINS	PUMP	IR	2.20	06/14/1985	A 16398	
S: 27 T: 29 R: 50W DAWES VIRGINIA CAMPBELL	PUMPS NIOBRARA RIVER ABOVE BOX BUTTE RESERVOIR	IR	.53	01/27/1894	D 461 R P-406	#
S: 26 T: 29 R: 50W DAWES VIRGINIA CAMPBELL	PUMP	IR	1.10	02/24/1953	A 5181 R P-411	
S: 28 T: 29 R: 49W DAWES BUREAU OF RECLAMATION	BOX BUTTE RESERVOIR	ST	15000.00AF	03/06/1937	A 2709A	
BUREAU OF RECLAMATION	BOX BUTTE RESERVOIR	SS	32670.00AF	06/24/1941	A 3456	A-2709A A#
S: 35 T: 29 R: 49W DAWES ROBERT DELSING	BOX BUTTE RESERVOIR NEAR HEMINGFORD, NE					
S: 28 T: 29 R: 48W DAWES ROBERT & VIOLET LEMBKE	PUMP	IR	1.02	01/13/1981	A 16048	
ALFREDA M BARRY	MONTAGUE CANAL	IR	.51	11/15/1965	A 10716	
S: 27 T: 29 R: 48W DAWES ROBERT LEMBKE	MONTAGUE CANAL	IR	1.76	03/31/1932	A 2266	
ALFREDA M BARRY	MONTAGUE CANAL	IR	.43	09/27/1900	A 575	
LEONARD J KRIZ	MONTAGUE CANAL	IR	.29	06/14/1937	A 2754	
S: 26 T: 29 R: 48W DAWES CHARLES L IODENCE	MONTAGUE CANAL	IR	.60	07/11/1946	A 3923	
CHARLES L IODENCE	LICHTE CANAL	IR	.71	04/19/1911	A 1088	
CHARLES L IODENCE	LICHTE CANAL	IR	1.47	01/24/1895	D 479 R P-396	
CHARLES L IODENCE	LICHTE CANAL	IR	2.20	04/07/1911	A 1086 R P-396	
CHARLES L IODENCE	LICHTE CANAL	IR	.24	01/02/1912	A 1152 R P-396	
CHARLES L IODENCE	LICHTE CANAL	IR	.95	03/02/1935	A 2523 R P-396	
CHARLES L IODENCE	LICHTE CANAL	IR	.65	12/28/1942	A 3592 R P-396	
DUANE E WILDY	POTMESIL CANAL	IR	6.76	10/29/1935	A 2566 R P-314	
DUANE E WILDY	POTMESIL CANAL	IR	2.07	09/07/1965	A 10686	
CHARLES L IODENCE	MIRAGE FLATS CANAL	IR	2.00	03/02/1935	A 2523 R P-379	
BUREAU OF RECLAMATION	MIRAGE FLATS CANAL	IR	135.78	01/25/1937	A 2683	K
CHARLES L IODENCE	MIRAGE FLATS CANAL	IR	1.46	02/11/1938	A 2837 R P-380	
BUREAU OF RECLAMATION	MIRAGE FLATS CANAL	IR	30.76	05/18/1944	A 3729	K

SURFACE WATER RIGHTS DATA  
CLAIMS, APPLICATIONS, AND APPROPRIATIONS IN DOWNSTREAM ORDER  
DIVISION NO. 2C

SOURCE LOCATION APPROPRIATOR	CARRIER GAGE	USE	GRANT IN CFS/AF	DATE OF PRIORITY	DOCKET/ APP. NUMBER	ANNO. FT. NT.
<u>BOX BUTTE RESERVOIR</u>						
S: 26 T: 29 R: 48W DAWES						
BUREAU OF RECLAMATION	MIRAGE FLATS CANAL	SI		08/05/1954	A 6565	A-2683 K
BUREAU OF RECLAMATION	MIRAGE FLATS CANAL	SI		08/05/1954	A 6565	A-3729
<u>COTTONWOOD CREEK</u>						
S: 17 T: 29 R: 48W DAWES						
SMITH & KEY	PUMP	IR	2.30	08/06/1956	A 8721	
<u>NIORRARA RIVER</u>						
S: 25 T: 29 R: 48W DAWES						
DUANE E WILDY	PUMP	IR	4.50	07/27/1978	A 15302	
S: 30 T: 29 R: 47W DAWES						
PEPPER CREEK RANCH, INC	PUMP	IR	5.88	05/15/1963	A 10191	
S: 28 T: 29 R: 47W DAWES						
DUANE E WILDY	PUMP	IR	2.03	09/07/1965	A 10687	
S: 25 T: 29 R: 47W DAWES						
PEPPER CREEK RANCH, INC	PUMP	IR	2.22	05/25/1965	A 10634	
<u>NIORRARA RIVER, TRIB. TO</u>						
S: 2 T: 29 R: 47W DAWES						
BETTY M PARKES	ANDERSON RESERVOIR	ST	20.00AF	10/16/1940	A 3297	
<u>ANDERSON RESERVOIR</u>						
S: 2 T: 29 R: 47W DAWES						
BETTY M PARKES	ANDERSON CANAL	SO		10/16/1940	A 3396	
<u>NIORRARA RIVER</u>						
S: 22 T: 29 R: 46W SHERIDAN						
BETTY M PARKES	PUMP	IR	1.04	06/28/1973	A 12893	
<u>DAWES-SHERIDAN CREEK</u>						
S: 24 T: 30 R: 47W DAWES						
DAWES COUNTY	MIRAGE FLATS RESERVOIR	ST	19.60AF	05/30/1973	A 12876	
<u>NIORRARA RIVER</u>						
S: 24 T: 29 R: 46W SHERIDAN						
GARY L & BONNIE HOUSH	PUMP	IR	.78	09/01/1953	A 5531	
GARY L & BONNIE HOUSH	PUMP	IR	1.86	09/01/1953	A 5531 R	P-485
GARY L & BONNIE HOUSH	PUMP	IR	2.86	09/07/1994	A 17398A	
S: 19 T: 29 R: 45W SHERIDAN						
GARY L & BONNIE HOUSH	PUMP	IR	2.51	09/07/1994	A 17398B	
S: 20 T: 29 R: 45W SHERIDAN						
TERRELL GREEN ACRES INC	PUMPS	IR	2.24	11/14/1961	A 9999	
<u>BOX BUTTE CREEK</u>						
S: 34 T: 27 R: 47W BOX BUTTE						
GLADE D KIRKPATRICK	PUMP	IR	.71	02/19/1980	A 15619	
<u>BOX BUTTE CREEK, TRIB. TO</u>						
S: 11 T: 27 R: 49W BOX BUTTE						
DAVID N ARMSTRONG	PUMP	IR	2.28	10/09/1970	A 12098	

SURFACE WATER RIGHTS DATA  
CLAIMS, APPLICATIONS, AND APPROPRIATIONS IN DOWNSTREAM ORDER  
DIVISION NO. 2C

SOURCE LOCATION APPROPRIATOR	CARRIER GAGE	USE	GRANT IN CFS/AF	DATE OF PRIORITY	DOCKET/APP. NUMBER	ANNO. FT. NT.
<b>BOX BUTTE CREEK</b>						
S: 35 T: 27 R: 47W BOX BUTTE GLADE D KIRKPATRICK	PUMP	IR	2.03	12/16/1970	A 12126	
S: 17 T: 28 R: 46W SHERIDAN JAGGERS CATTLE CO	RESERVOIR NO. 1	ST	5.30AF	06/19/1989	A 16830	
S: 36 T: 29 R: 46W SHERIDAN JOHN D GASWICK	HEATON RESERVOIR	ST	44.00AF	06/06/1950	A 4692	
S: 30 T: 29 R: 45W SHERIDAN S M SANDBERG INC	PUMP	IR	.90	06/05/1950	A 4690	
S M SANDBERG INC	PUMP	IR	.71	06/15/1955	A 7710	
<b>NIOBBARA RIVER</b>						
S: 20 T: 29 R: 45W SHERIDAN TERRELL GREEN ACRES INC	PUMP	IR	1.46	01/04/1954	A 5840	
S: 22 T: 29 R: 45W SHERIDAN SANDOZ & HOOKER	PUMP	IR	.96	09/03/1964	A 10432	
S: 15 T: 29 R: 45W SHERIDAN SANDOZ & HOOKER	PUMP	IR	.66	12/21/1964	A 10490	
S: 11 T: 29 R: 45W SHERIDAN ORVAL L & MARY C WEYERS	PUMP	IR	1.21	10/07/1955	A 8216	
ORVAL L & MARY C WEYERS	PUMP	IR	.17	02/02/1966	A 10761	
ORVAL L & MARY C WEYERS	PUMP	IR	.71	07/01/1950	A 4717	
<b>NIOBBARA RIVER, TRIB. TO</b>						
S: 11 T: 29 R: 45W SHERIDAN WAYNE PETERS	PETERS RESERVOIR	ST	4.00AF	12/01/1949	A 4540	
<b>PETERS RESERVOIR</b>						
S: 11 T: 29 R: 45W SHERIDAN WAYNE PETERS	PUMP	SO		12/01/1949	A 4727	
<b>NIOBBARA RIVER</b>						
S: 36 T: 30 R: 45W SHERIDAN BOARD OF EDUCATIONAL LANDS & FUNDS	PUMP	IR	.77	12/05/1956	A 9018	
<b>SPRING CREEK</b>						
S: 20 T: 30 R: 45W SHERIDAN GARY D & PATRICIA A DORSHORST	DORSHORST RESERVOIR	ST	12.00AF	11/14/1952	A 5069	
<b>DORSHORST RESERVOIR</b>						
S: 20 T: 30 R: 45W SHERIDAN GARY D & PATRICIA A DORSHORST	DORSHORST CANAL	SO		11/14/1952	A 5630	
<b>SPRING CREEK</b>						
S: 27 T: 30 R: 45W SHERIDAN MARCY BROTHERS	MARCY CANAL	IR	3.37	08/28/1950	A 4741	
CHARLES R & BARBARA K MARCY	MARCY RESERVOIR	ST	8.00AF	10/20/1952	A 5045	
<b>NIOBBARA RIVER</b>						
S: 32 T: 30 R: 44W SHERIDAN LEROY H & JOYCE L TIENSVOLD	PUMP	IR	.90	11/06/1936	A 2654	



SURFACE WATER RIGHTS DATA  
CLAIMS, APPLICATIONS, AND APPROPRIATIONS IN DOWNSTREAM ORDER  
DIVISION NO. 2C

SOURCE LOCATION APPROPRIATOR	CARRIER GAGE	USE	GRANT IN CFS/AF	DATE OF PRIORITY	DOCKET/ APP. NUMBER	ANNOA. FT. NT.
<u>NIOBRARA RIVER</u>						
S: 28 T: 30 R: 44W SHERIDAN BEULIN & LAGONEGRO	PUMP	IR	1.16	12/05/1956	A 9017	
<u>PINE CREEK</u>						
S: 16 T: 28 R: 44W SHERIDAN GAME AND PARKS COMMISSION	SMITH LAKE RESERVOIR	ST	3500.00AF	09/15/1947	A 4114	
S: 34 T: 30 R: 44W SHERIDAN CHARLYN SNYDER ESTATE	PUMP	IR	1.53	10/15/1976	A 14511	
S: 27 T: 30 R: 44W SHERIDAN DORA DEPOORTER ET AL	PUMP	IR	.42	01/22/1957	A 9124	
<u>NIOBRARA RIVER</u>						
S: 22 T: 30 R: 44W SHERIDAN AUGUST VINCENT	PUMP	IR	1.77	09/26/1957	A 9572	
S: 24 T: 30 R: 44W SHERIDAN HALLIE V JACKSON	PUMPS	IR	1.05	08/22/1955	A 7971	
DAVID DIERIEX	PUMPS	IR	1.33	05/14/1955	A 7477	
S: 17 T: 30 R: 43W SHERIDAN STANLEY BUDD	PUMPS	IR	.30	08/12/1953	A 5467	
<u>DEER CREEK</u>						
S: 5 T: 29 R: 42W SHERIDAN HARLAND S MILLIGAN	PUMP	IR	1.85	04/19/1949	A 4466	
<u>HAY SPRINGS CREEK</u>						
S: 8 T: 31 R: 46W SHERIDAN WALTER J BARNES	BARNES-PHILLIPS RES.	ST	12.00AF	04/15/1935	A 2539	
S: 29 T: 31 R: 45W SHERIDAN GAME AND PARKS COMMISSION	WALGREN LAKE	ST	890.00AF	05/20/1935	A 2549	
<u>HAY SPRINGS CREEK, TRIB. TO</u>						
S: 26 T: 32 R: 46W SHERIDAN WAYNE F DAVIS	DAVIS RESERVOIR	ST	18.50AF	06/21/1968	A 11457	
S: 1 T: 31 R: 46W SHERIDAN LAVERNON LINDEN ESTATE	LINDEN RESERVOIR	ST	49.00AF	11/26/1948	A 4378	
<u>LINDEN RESERVOIR</u>						
S: 1 T: 31 R: 46W SHERIDAN LAVERNON LINDEN ESTATE	LINDEN CANAL	SO		11/26/1948	A 4512	
<u>HAY SPRINGS CREEK, NORTH BRANCH</u>						
S: 19 T: 31 R: 45W SHERIDAN GAME AND PARKS COMMISSION	WALGREN LAKE	SS		12/15/1939	A 3053	A-2549 B
<u>RUSH CREEK, TRIB. TO</u>						
S: 32 T: 32 R: 44W SHERIDAN MILO MUSFELT	MUSFELT RESERVOIR	ST	54.00AF	10/31/1956	A 8946	
<u>MUSFELT RESERVOIR</u>						
S: 32 T: 32 R: 44W SHERIDAN MILO MUSFELT	MUSFELT CANAL	SO		10/31/1956	A 9641	

SURFACE WATER RIGHTS DATA  
CLAIMS, APPLICATIONS, AND APPROPRIATIONS IN DOWNSTREAM ORDER  
DIVISION NO. 2C

SOURCE LOCATION APPROPRIATOR	CARRIER GAGE	USE	GRANT IN CFS/AF	DATE OF PRIORITY	DOCKET/ APP. NUMBER	ANNOA. FT. NT.
<u>BUSH CREEK</u>						
S: 11 T: 31 R: 44W SHERIDAN RONALD J FISHER	PUMP	IR	2.04	03/12/1976	A 14092	
S: 33 T: 31 R: 43W SHERIDAN BROWN BROTHERS RANCH ET AL	BROWN CANAL	IR	1.14	09/22/1953	A 5590	
<u>NIORARA RIVER</u>						
S: 33 T: 31 R: 42W SHERIDAN MARK E KEARNS	PUMP	IR	.53	06/26/1960	A 9838	
S: 24 T: 31 R: 42W SHERIDAN ELSIE M JOHNDREAU	PUMPS	IR	.96	08/09/1935	A 2555	
<u>JOHNDREAU CREEK</u>						
S: 31 T: 31 R: 41W SHERIDAN V L REYNOLDS	REYNOLDS RESERVOIR	ST	5.00AF	03/25/1952	A 4954	
<u>NIORARA RIVER, TRIB. TO</u>						
S: 17 T: 32 R: 43W SHERIDAN LESTER BRUNS	FRANK RESERVOIR	ST	11.00AF	09/19/1966	A 10954	
<u>NIORARA RIVER</u>						
S: 18 T: 31 R: 41W SHERIDAN A ALLEN PARKER	PUMP	IR	1.79	02/23/1950	A 4683	
CROSS L CATTLE COMPANY	PUMP	IR	.24	05/15/1956	A 8565	
S: 17 T: 31 R: 41W SHERIDAN LEO & MARTHA WOODHOUSE	PUMP	IR	.34	08/25/1936	A 2623	
<u>ANTELOPE CREEK</u>						
S: 20 T: 33 R: 42W SHERIDAN LOYD L HULL & SON	HULL CANAL NO. 6	IR	.94	02/17/1953	A 5169	
LOYD L HULL & SON	HULL CANAL NO. 5	IR	.17	02/17/1953	A 5170	
S: 22 T: 33 R: 42W SHERIDAN LOYD L HULL & SON	HULL CANAL NO. 4	IR	1.14	01/05/1953	A 5124	
LOYD L HULL & SON	HULL RESERVOIR	ST	2.30AF	02/17/1953	A 5172	
<u>HULL RESERVOIR</u>						
S: 22 T: 33 R: 42W SHERIDAN LOYD L HULL & SON	HULL RESERVOIR CANAL	SO		02/17/1953	A 5614	
<u>ANTELOPE CREEK</u>						
S: 22 T: 33 R: 42W SHERIDAN LOYD L HULL & SON	HULL CANAL NO. 2	IR	.47	02/17/1953	A 5171	
<u>ANTELOPE CREEK, TRIB. TO</u>						
S: 28 T: 33 R: 42W SHERIDAN CITY OF GORDON	ANTELOPE CREEK RES. 60-A	ST	445.61AF	03/03/1965	A 10550	
<u>ANTELOPE CREEK</u>						
S: 22 T: 33 R: 42W SHERIDAN LOYD L HULL & SON	HULL CANAL NO. 1	IR	.04	02/17/1953	A 5168	
S: 24 T: 33 R: 42W SHERIDAN CITY OF GORDON	ANTELOPE CREEK RES. 40-B	ST	773.83AF	03/03/1965	A 10551	

SURFACE WATER RIGHTS DATA  
CLAIMS, APPLICATIONS, AND APPROPRIATIONS IN DOWNSTREAM ORDER  
DIVISION NO. 2C

SOURCE LOCATION APPROPRIATOR	CARRIER GAGE	USE	GRANT IN CFS/AF	DATE OF PRIORITY	DOCKET/ APP. NUMBER	ANNO. FT. NT.
<u>ANTELOPE CREEK TRIB. TO</u>						
S: 29 T: 34 R: 42W SHERIDAN MILBERT HOLZBERGER	HOLZBERGER RESERVOIR	ST	43.00AF	10/30/1956	A 8942	
<u>NIOBRARA RIVER</u>						
S: 10 T: 33 R: 36W CHERRY SIMMONS IRRIGATION, INC	PUMP	IR	3.46	12/19/1969	A 11843	K
S: 11 T: 33 R: 36W CHERRY SIMMONS IRRIGATION, INC	PUMP	IR	.09	01/09/1961	A 9879	K
S: 6 T: 33 R: 35W CHERRY SIMMONS IRRIGATION, INC	PUMP	IR	.36	04/15/1958	A 9613	K
S: 2 T: 33 R: 35W CHERRY HEATH CATTLE COMPANY	PUMPS	IR	.71	05/12/1958	A 9620	
<u>HECKEL CREEK</u>						
S: 26 T: 35 R: 38W CHERRY TED L & CAROLINE KJERSTAD	METZGER PROJECT NO. 1	IR	.71	03/21/1938	A 2851	
S: 23 T: 35 R: 38W CHERRY TED L & CAROLINE KJERSTAD	METZGER PROJECT NO. 2	IR	.14	03/21/1938	A 2852	
<u>BEAR CREEK</u>						
S: 12 T: 34 R: 38W CHERRY ALLIE F SANDOZ	BATES DAM	IR	6.50	07/12/1932	A 2276	
S: 8 T: 34 R: 37W CHERRY NEBRASKA GAME AND PARKS FOUNDATION	BAR 99 RANCH CANAL	IR	.47	02/09/1937	A 2696	
S: 16 T: 34 R: 37W CHERRY NEBRASKA GAME AND PARKS FOUNDATION	BAR 99 RANCH CANAL	IR	.65	10/31/1940	A 3321	
<u>DRY CREEK</u>						
S: 21 T: 34 R: 40W CHERRY GAME AND PARKS COMMISSION	SHELL LAKE	ST	800.00AF	06/14/1940	A 3180	
S: 16 T: 34 R: 37W CHERRY GAME AND PARKS COMMISSION	MORELAND CANAL	IR	.93	05/22/1937	A 2745	
S: 16 T: 34 R: 37W CHERRY GAME AND PARKS COMMISSION	COTTONWOOD LAKE	SS	316.00AF	02/26/1942	A 3555	A-3529 B
<u>BEAR CREEK</u>						
S: 16 T: 34 R: 37W CHERRY NEBRASKA GAME AND PARKS FOUNDATION	BAR 99 RANCH CANAL	IR	.13	12/08/1938	A 2898	
S: 16 T: 34 R: 37W CHERRY NEBRASKA GAME AND PARKS FOUNDATION	BAR 99 RANCH CANAL	IR	.37	08/31/1932	A 2282	R P-219
S: 15 T: 34 R: 37W CHERRY EVA BOWRING	COTTONWOOD LAKE	ST	316.00AF	11/04/1941	A 3529	
S: 8 T: 34 R: 36W CHERRY KEN MORTON	BAR 99 RANCH DIV. DAM	IR	.43	08/31/1932	A 2282	
S: 9 T: 34 R: 36W CHERRY KEN MORTON	LLOYD MORTON RESERVOIR	ST	3.40AF	08/29/1978	A 15344	
S: 9 T: 34 R: 36W CHERRY KEN MORTON	MORTON CANAL	IR	.86	12/27/1976	A 14609	
S: 9 T: 34 R: 36W CHERRY KEN MORTON	MORTON RESERVOIR NO. 1	ST	3.95AF	03/20/1978	A 15208	

SURFACE WATER RIGHTS DATA  
CLAIMS, APPLICATIONS, AND APPROPRIATIONS IN DOWNSTREAM ORDER  
DIVISION NO. 2C

SOURCE LOCATION APPROPRIATOR	CARRIER GAGE	USE	GRANT IN CFS/AF	DATE OF PRIORITY	DOCKET/ APP. NUMBER	ANNO. FT. NT.
<u>BEAR CREEK</u>						
S: 14 T: 34 R: 36W CHERRY TOM & KAREN SCHLACK	WICKMAN CANALS	IR	.58	02/13/1962	A 10013	
<u>NILOBARA RIVER</u>						
S: 24 T: 33 R: 34W CHERRY EARL WOBIG	PUMP	IR	.16	04/14/1967	A 11102	K
S: 31 T: 33 R: 31W CHERRY HOCKENBARY RANCH COMPANY	PUMP	IR	1.31	10/10/1969	A 11815	K
<u>NILOBARA RIVER, TRIB. TO</u>						
S: 15 T: 33 R: 31W CHERRY PAUL J GOODWIN	GOODWIN RESERVOIR	ST	7.00AF	07/22/1974	A 13090	
<u>SNAKE RIVER</u>						
S: 34 T: 31 R: 34W CHERRY DOUGHBOY LAND & CATTLE COMPANY	PUMPS SNAKE RIVER AT DOUGHBOY, NE	IR	1.40	05/16/1955	A 7484	#
<u>BOARDMAN CREEK</u>						
S: 31 T: 30 R: 32W CHERRY BACHELOR & WELLER	BACHELOR CANAL	IR	9.17	05/11/1939	A 2922	
S: 33 T: 30 R: 32W CHERRY STETTER LAND CO	BACHELOR CANAL	IR	27.79	01/17/1935	A 2506	
S: 19 T: 30 R: 31W CHERRY STETTER LAND CO	STETTER RESERVOIR	ST	17.70AF	06/30/1986	A 16502	
S: 19 T: 30 R: 31W CHERRY STETTER LAND CO	STETTER DIVERSION DAM	IR	5.40	06/15/1987	A 16559	
<u>SNAKE RIVER</u>						
S: 29 T: 31 R: 30W CHERRY AINSWORTH IRRIGATION DISTRICT BUREAU OF RECLAMATION	AINSWORTH CANAL MERRITT RESERVOIR MERRITT RESERVOIR NEAR BURGE, NE	IR ST	497.79 74486.00AF	03/26/1953 11/10/1958	A 5218 A 9660	T-226 K #
<u>MERRITT RESERVOIR</u>						
S: 29 T: 31 R: 30W CHERRY BUREAU OF RECLAMATION	AINSWORTH CANAL	SI		04/22/1965	A 10620	T-225 K
<u>SNAKE RIVER</u>						
S: 29 T: 31 R: 30W CHERRY AINSWORTH IRRIGATION DISTRICT	AINSWORTH CANAL	IR	2.40	11/04/1975	A 13853	
S: 29 T: 31 R: 30W CHERRY AINSWORTH IRRIGATION DISTRICT	AINSWORTH CANAL	IR	2.09	10/05/1977	A 15122	T-167
<u>MERRITT RESERVOIR</u>						
S: 29 T: 31 R: 30W CHERRY BUREAU OF RECLAMATION	AINSWORTH CANAL	SI		11/07/1977	A 15136	A-15122
<u>SNAKE RIVER</u>						
S: 29 T: 31 R: 30W CHERRY AINSWORTH IRRIGATION DISTRICT	AINSWORTH CANAL	IR	1.33	08/17/1979	A 15557	T-100 K
S: 29 T: 31 R: 30W CHERRY AINSWORTH IRRIGATION DISTRICT	AINSWORTH CANAL	IR	2.53	11/21/1980	A 15730	

SURFACE WATER RIGHTS DATA  
CLAIMS, APPLICATIONS, AND APPROPRIATIONS IN DOWNSTREAM ORDER  
DIVISION NO. 2C

SOURCE LOCATION APPROPRIATOR	CARRIER GAGE	USE	GRANT IN CFS/AF	DATE OF PRIORITY	DOCKET/ APP. NUMBER	ANNOA. FT. NT.
<u>MERRITT RESERVOIR</u>						
S: 29 T: 31 R: 30W CHERRY BUREAU OF RECLAMATION	AINSWORTH CANAL	SI		04/14/1981	A 15838	K
BUREAU OF RECLAMATION	AINSWORTH CANAL	SI		04/14/1981	A 15838	A-15557 K
BUREAU OF RECLAMATION	AINSWORTH CANAL	SI		04/14/1981	A 15838	A-15730 K
<u>SNAKE RIVER</u>						
S: 29 T: 31 R: 30W CHERRY AINSWORTH IRRIGATION DISTRICT	AINSWORTH TEMPORARY RES.	ST	400.00AF	06/12/1986	A 16497	
AINSWORTH IRRIGATION DISTRICT	AINSWORTH CANAL	IR	1.91	05/02/1989	A 16790	K
<u>MERRITT RESERVOIR</u>						
S: 29 T: 31 R: 30W CHERRY BUREAU OF RECLAMATION	AINSWORTH CANAL	SO		05/02/1989	A 16791	K
<u>SNAKE RIVER</u>						
S: 29 T: 31 R: 30W CHERRY AINSWORTH IRRIGATION DISTRICT	AINSWORTH CANAL	IR	2.43	05/01/1992	A 17181	
<u>MERRITT RESERVOIR</u>						
S: 29 T: 31 R: 30W CHERRY BUREAU OF RECLAMATION	AINSWORTH CANAL	SI	510.00AF	05/01/1992	A 17182	A-17181
<u>SNAKE RIVER</u>						
S: 29 T: 31 R: 30W CHERRY AINSWORTH IRRIGATION DISTRICT	AINSWORTH CANAL	IR	1.13	04/16/1993	A 17273	K
AINSWORTH IRRIGATION DISTRICT	AINSWORTH CANAL	IR	.42	11/17/1993	A 17327	#K
AINSWORTH IRRIGATION DISTRICT	AINSWORTH CANAL	IR	1.71	05/12/1995	A 17453	
<u>MERRITT RESERVOIR</u>						
S: 29 T: 31 R: 30W CHERRY BUREAU OF RECLAMATION	AINSWORTH CANAL	SI	338.00AF	05/12/1995	A 17454	A-13853
BUREAU OF RECLAMATION	AINSWORTH CANAL	SI	160.00AF	05/12/1995	A 17454	A-17273
BUREAU OF RECLAMATION	AINSWORTH CANAL	SI	242.00AF	05/12/1995	A 17454	A-17453 #
BUREAU OF RECLAMATION	SNAKE RIVER NEAR BURGE, NE					
<u>STEER CREEK</u>						
S: 28 T: 32 R: 34W CHERRY WM O KRUEGER, INC	PUMP	IR	2.86	01/25/1954	A 5891	
<u>DIAMOND BAR DRAINAGE DITCH</u>						
S: 10 T: 31 R: 34W CHERRY F COOPER & HELEN FORD	PUMP	IR	3.19	06/06/1974	A 13044	K
S: 1 T: 31 R: 34W CHERRY ELVIN ADAMSON	SCHOOL HOUSE LAKE RES.	ST	935.20AF	12/17/1963	A 10269	
<u>GORDON CREEK</u>						
S: 3 T: 28 R: 39W CHERRY FAWN LAKE RANCH COMPANY	GORDON VALLEY RESERVOIR	ST	95.00AF	07/27/1940	A 3219	
<u>GORDON VALLEY RESERVOIR</u>						
S: 3 T: 28 R: 39W CHERRY FAWN LAKE RANCH COMPANY	GORDON VALLEY CANAL	SO		07/27/1940	A 3427	

See "Use" definitions and footnotes on pages 115 and 116

SURFACE WATER RIGHTS DATA  
CLAIMS, APPLICATIONS, AND APPROPRIATIONS IN DOWNSTREAM ORDER  
DIVISION NO. 2C

SOURCE LOCATION APPROPRIATOR	CARRIER GAGE	USE	GRANT IN CFS/AF	DATE OF PRIORITY	DOCKET/ APP. NUMBER	ANNOA. FT. NT.
<u>GORDON CREEK</u>						
S: 28 T: 29 R: 36W CHERRY ARTHUR J ABBOTT & SONS CO	PUMP	IR	6.67	06/03/1976	A 14248	K
<u>BETSY CREEK</u>						
S: 1 T: 28 R: 37W CHERRY STANLEY M & HELEN J HUFFMAN	HUFFMAN CANAL NO. 4	IR	.84	08/31/1971	A 12368	K
S: 8 T: 28 R: 36W CHERRY STANLEY M & HELEN J HUFFMAN	HUFFMAN CANAL NO. 3	IR	1.72	08/31/1971	A 12367 R P-400	
<u>BETSY CREEK, TRIB. TO</u>						
S: 18 T: 28 R: 36W CHERRY STANLEY M & HELEN J HUFFMAN	HUFFMAN CANAL NO. 2	IR	1.00	08/31/1971	A 12366	K
<u>BETSY CREEK</u>						
S: 8 T: 28 R: 36W CHERRY STANLEY M & HELEN J HUFFMAN	HUFFMAN CANAL NO. 1	IR	1.53	08/31/1971	A 12365	
S: 3 T: 28 R: 36W CHERRY FRED & RUTH THAYER	PUMP	IR	1.88	05/24/1974	A 13037	
S: 24 T: 29 R: 35W CHERRY J H KIME & SONS COMPANY	KIME CANAL	IR	3.56	11/22/1954	A 6813	
J H KIME & SONS COMPANY	PUMP	IR	.23	08/23/1955	A 7983	
S: 20 T: 29 R: 34W CHERRY GEORGE E YOUNKIN	PUMP	IR	4.37	10/18/1955	A 8227	
<u>GORDON CREEK</u>						
S: 1 T: 29 R: 34W CHERRY ARNOLD & ESTHER WRIGHT, INC	COLE-GORDON CANAL	IR	2.24	12/21/1951	A 4920	
S: 6 T: 29 R: 33W CHERRY LIZZIE M WOLFENDEN ESTATE	LEE CANAL	IR	6.86	04/25/1895	D 973	
LIZZIE M WOLFENDEN ESTATE	LEE CANAL	IR	1.20	06/12/1951	A 4872	
LIZZIE M WOLFENDEN ESTATE	WOLFENDEN CANAL	IR	1.56	12/01/1950	A 4771	
S: 6 T: 29 R: 30W CHERRY JAMES L POWELL	CULVERT	IR	.86	05/21/1979	A 15479	
GORDON G MCLEOD ET AL	MCLEOD CANAL	IR	.82	12/22/1949	A 4554	
JAMES L POWELL	PIERCY CANAL	IR	1.35	04/06/1951	A 4838	
<u>GORDON CREEK, NORTH BRANCH</u>						
S: 6 T: 29 R: 30W CHERRY JAMES L POWELL	CULVERT	IR	3.37	06/21/1979	A 15496	
S: 32 T: 30 R: 30W CHERRY JAMES L POWELL	CULVERT	IR	2.06	06/21/1979	A 15497	
<u>GORDON CREEK</u>						
S: 27 T: 30 R: 30W CHERRY L G BEEL SR	PUMPS	IR	1.64	07/11/1955	A 7757	
<u>NIQBRARA RIVER</u>						
S: 30 T: 33 R: 28W CHERRY PINE CANYON RANCH, INC	PUMPS	IR	.56	02/03/1955	A 7059	
PINE CANYON RANCH, INC	PUMP	IR	.29	12/07/1976	A 14579	

SURFACE WATER RIGHTS DATA  
CLAIMS, APPLICATIONS, AND APPROPRIATIONS IN DOWNSTREAM ORDER  
DIVISION NO. 2C

SOURCE LOCATION APPROPRIATOR	CARRIER GAGE	USE	GRANT IN CFS/AF	DATE OF PRIORITY	DOCKET/ APP. NUMBER	ANNO. FT. NT.
<u>NIORRARA RIVER</u>						
S: 29 T: 33 R: 28W CHERRY MIRACLE FARMS INC	PUMP	IR	.26	11/02/1965	A 10710	K
S: 33 T: 33 R: 28W CHERRY MIRACLE FARMS INC	PUMP	IR	.23	02/14/1955	A 7101	K
<u>SCHLEGEL CREEK, WEST</u>						
S: 21 T: 31 R: 28W CHERRY SIMEON LAND COMPANY	PUMP NO. 3	IR	.33	04/21/1950	A 4650	K
<u>ALKALI LAKE, LITTLE</u>						
S: 15 T: 31 R: 28W CHERRY SIMEON LAND COMPANY	PUMP NO. 4	IR	.72	04/21/1950	A 4651	K
<u>SCHLEGEL CREEK, EAST</u>						
S: 9 T: 31 R: 28W CHERRY SIMEON LAND COMPANY	PUMP NO. 2	IR	3.99	04/21/1950	A 4649	K
<u>SCHLEGEL CREEK</u>						
S: 5 T: 31 R: 28W CHERRY SIMEON LAND COMPANY	PUMP NO. 1	IR	2.41	04/21/1950	A 4648	K
S: 2 T: 32 R: 28W CHERRY TETHEROW BROS & SONS, INC	PUMP	IR	1.29	11/01/1974	A 13256	K
<u>MINNECHADUZA CREEK, TRIB. TO</u>						
S: 1 T: 34 R: 31W CHERRY HENRY A FOX	FOX RESERVOIR NO. 4	ST	14.00AF	11/21/1949	A 4533	
HENRY A FOX	FOX RESERVOIR NO. 2	ST	24.00AF	11/21/1949	A 4534	
<u>MINNECHADUZA CREEK</u>						
S: 1 T: 34 R: 30W CHERRY CARVER LAND COMPANY	PUMP	IR	.88	03/06/1956	A 8397	K
ANNABELL HOMAN	PUMP	IR	1.41	11/15/1966	A 10978	K
ANNABELL HOMAN	PUMP	IR	.67	03/04/1977	A 14772	
S: 7 T: 34 R: 29W CHERRY RONALD MCCOY	PUMP	IR	.49	04/17/1981	A 15842	K
S: 8 T: 34 R: 29W CHERRY JULIE ROBINSON	PUMP	IR	.51	02/02/1977	A 14677	
S: 30 T: 34 R: 28W CHERRY NEALE & MARY ANN PERRETT	PUMP	IR	.50	07/11/1985	A 16428	
S: 32 T: 34 R: 28W CHERRY CHARLIE A BELVILLE	PUMPS	IR	.36	07/02/1957	A 9526	K
S: 33 T: 34 R: 28W CHERRY LONNIE & DORIS LENSER	PUMP	IR	.86	03/24/1994	A 17360	
S: 34 T: 34 R: 28W CHERRY LONNIE & DORIS LENSER	PUMP	IR	.73	08/19/1975	A 13745	K
LONNIE & DORIS LENSER	PUMP	IR	.11	04/12/1982	A 16988	K
LONNIE & DORIS LENSER	PUMP	IR	.09	02/16/1971	A 12164	
GREGG W PERRETT	PUMP					
S: 35 T: 34 R: 28W CHERRY EARL C & DONALD E NELSEN	PUMP	IR	.28	05/20/1955	A 7499	K

Department of Water Resources

See "Use" definitions and footnotes on pages 115 and 116

SURFACE WATER RIGHTS DATA  
CLAIMS, APPLICATIONS, AND APPROPRIATIONS IN DOWNSTREAM ORDER  
DIVISION NO. 2C

SOURCE LOCATION APPROPRIATOR	CARRIER GAGE	USE	GRANT IN CFS/AF	DATE OF PRIORITY	DOCKET/ APP. NUMBER	ANNOA. FT. NT.
<u>MINNECHADUZA CREEK</u>						
S: 36 T: 34 R: 28W CHERRY PHYLLIS R (MRS) PAVELKA	PUMP	IR	.29	11/29/1974	A 13293	
S: 30 T: 34 R: 27W CHERRY NEBRASKA PUBLIC POWER DISTRICT GAME AND PARKS COMMISSION	PIERCE MILLING PLANT VALENTINE LAKE	PR ST	35.00 98.00AF	09/12/1896 07/15/1938	A 359 A 2878	
<u>FISHBERRY CANYON</u>						
S: 13 T: 34 R: 28W CHERRY MIDDLE NIOBRARA NRD	COLBURN RESERVOIR	ST	79.20AF	02/18/1983	A 16171	
<u>GOVERNMENT CANYON</u>						
S: 7 T: 34 R: 27W CHERRY MIDDLE NIOBRARA NRD	GOVERNMENT CANYON RES.	ST	58.50AF	02/18/1983	A 16172	
<u>FISHBERRY CANYON</u>						
S: 29 T: 34 R: 27W CHERRY GAME AND PARKS COMMISSION	FISHBERRY CANYON RES.	ST	8.20AF	03/27/1970	A 11900	
<u>MINNECHADUZA CREEK</u>						
S: 29 T: 34 R: 27W CHERRY ALLEN WARD	PUMP	IR	.09	05/06/1968	A 11409	K
<u>SPRING CREEK</u>						
S: 20 T: 34 R: 27W CHERRY BEATRICE T SCOTT	PUMP	IR	.10	06/07/1954	A 6360	
<u>MINNECHADUZA CREEK</u>						
S: 27 T: 34 R: 27W CHERRY DEER PARK GOLF CLUB	PUMP	IR	1.87	03/26/1969	A 11677	
<u>NIOBRARA RIVER, TRIB. TO</u>						
S: 21 T: 34 R: 26W CHERRY ALBERT A POTTER	POTTER RESERVOIR NIOBRARA RIVER NEAR SPARKS, NE	ST	12.00AF	06/22/1953	A 5360	#
<u>TROUT SPRINGS</u>						
S: 22 T: 34 R: 26W CHERRY CHARLES W OLMSTED	TROUT SPRINGS RESERVOIR	ST	76.60AF	03/01/1979	A 15425	
<u>NIOBRARA RIVER</u>						
S: 30 T: 34 R: 25W CHERRY FREDRICK L KRZYZANOWSKI	PUMP	IR	.34	07/09/1979	A 15517	K
S: 33 T: 34 R: 25W CHERRY WAYNE SHARP	PUMP	IR	.90	01/12/1973	A 12787	K
S: 18 T: 33 R: 24W KEYA PAHA ROY E BREUKLANDER	PUMP	IR	.36	04/23/1954	A 6238	
ROY E BREUKLANDER	PUMP	IR	3.43	03/04/1974	A 12992	
<u>FAIRFIELD CREEK, SOUTH BRANCH</u>						
S: 17 T: 32 R: 25W CHERRY W G O'KIEF	O'KIEF RESERVOIR	ST	19.00AF	03/20/1958	A 9603	



SURFACE WATER RIGHTS DATA  
CLAIMS, APPLICATIONS, AND APPROPRIATIONS IN DOWNSTREAM ORDER  
DIVISION NO. 2C

SOURCE LOCATION APPROPRIATOR	CARRIER GAGE	USE	GRANT IN CFS/AF	DATE OF PRIORITY	DOCKET/ APP. NUMBER	ANNOTA. FT. NT.
<u>CUB CREEK</u>						
S: 16 T: 33 R: 22W KEYA PAHA MIDDLE NIOBRARA NRD	CUB CREEK RECREATIONAL AREA RESERVOIR	ST	339.28AF	06/02/1976	A 14246	
S: 34 T: 33 R: 22W KEYA PAHA MAX APPELT	PUMP	IR	3.94	01/31/1992	A 17138	
S: 21 T: 33 R: 22W KEYA PAHA GLEN A HALLOCK NIOBRARA RIVER	PUMP	IR	1.23	02/25/1975	A 13437	K
S: 3 T: 32 R: 22W KEYA PAHA RODNEY J, LINDA L & CAMERON G PALMER	PUMP	IR	.32	01/30/1990	A 16919	K
RODNEY J, LINDA L & CAMERON G PALMER	PUMP	DO	.02	01/30/1990	A 16920	
<u>PLUM CREEK, TRIB. TO</u>						
S: 35 T: 30 R: 26W CHERRY DONNA LEE & KENNETH MARLATT	PUMP	IR	3.26	03/20/1956	A 8438	
DONNA LEE & KENNETH MARLATT	SCHLUETER RESERVOIR	ST	20.00AF	12/22/1950	A 4781	
<u>PLUM CREEK, SOUTH BRANCH</u>						
S: 34 T: 30 R: 24W BROWN CALVIN GOOCHEY	PUMP	IR	1.16	04/18/1957	A 9460	
<u>PLUM CREEK</u>						
S: 12 T: 30 R: 24W BROWN LEONARD PELC	PUMP	IR	1.16	06/29/1959	A 9735	
<u>SAND DRAW, WEST</u>						
S: 28 T: 31 R: 23W BROWN MIDDLE NIOBRARA NRD	APPLEMAN RESERVOIR	ST	151.30AF	03/27/1981	A 15810	
<u>PLUM CREEK</u>						
S: 8 T: 31 R: 23W BROWN STORMY L JESSEN TRUST	PUMP	IR	3.86	01/20/1977	A 14648	
S: 5 T: 31 R: 23W BROWN STORMY L JESSEN TRUST	PUMP	IR	1.93	06/30/1971	A 12308	
SUMMER D JESSEN TRUST	PUMP	IR	1.93	03/15/1976	A 14096	
S: 32 T: 32 R: 22W BROWN ISLAND SUPPLY COMPANY	PINE CANYON RESERVOIR	ST	179.80AF	07/05/1963	A 10211	
S: 22 T: 32 R: 22W BROWN CHESTER R NELSON	PUMP	IR	3.66	08/09/1976	A 14381	K
<u>NIOBRARA RIVER</u>						
S: 12 T: 32 R: 22W KEYA PAHA MEADVILLE, INC	PUMP	IR	.67	04/29/1993	A 17280	K
<u>ROCK CREEK</u>						
S: 1 T: 32 R: 22W KEYA PAHA DEAN & MAX MARYOTT	PUMP	IR	.20	12/29/1969	A 11844	
<u>NIOBRARA RIVER</u>						
S: 12 T: 32 R: 22W KEYA PAHA MAYNARD E & DOROTHY JONES	PUMP	IR	.29	09/17/1956	A 8830	K

See "Use" definitions and footnotes on pages 115 and 116

SURFACE WATER RIGHTS DATA  
CLAIMS, APPLICATIONS, AND APPROPRIATIONS IN DOWNSTREAM ORDER  
DIVISION NO. 2C

SOURCE LOCATION APPROPRIATOR	CARRIER GAGE	USE	GRANT IN CFS/AF	DATE OF PRIORITY	DOCKET/APP NUMBER	ANNO. FT. NT.
<u>NIORRARA RIVER</u>						
S: 7 T: 32 R: 21W KEYA PAHA RALPH & GWENDOLINE B KEIM	PUMP	IR	2.10	05/31/1955	A 7612	
S: 16 T: 32 R: 21W KEYA PAHA BOARD OF EDUCATIONAL LANDS & FUNDS	PUMP	IR	1.26	07/08/1976	A 14308	
S: 21 T: 32 R: 21W BROWN RICHARD & MARGARET COLBURN	PUMP	IR	7.43	06/21/1976	A 14276	
<u>BEAR CREEK, TRIB. TO</u>						
S: 3 T: 32 R: 21W KEYA PAHA DONALD L & LINDA L FAIRCHILD	PUMP	IR	.12	03/20/1979	A 15437	
<u>NIORRARA RIVER, TRIB. TO</u>						
S: 23 T: 32 R: 21W BROWN WILLIAM D JEFFERS	PUMP	IR	.17	04/18/1972	A 12597	
WILLIAM D JEFFERS	PUMP	IR	.32	04/18/1972	A 12598	
<u>LONG PINE CREEK</u>						
S: 6 T: 29 R: 20W BROWN PINE RANCH INC	PUMP	IR	1.34	10/07/1974	A 13224	
<u>WILLOW CREEK</u>						
S: 27 T: 30 R: 21W BROWN GLEN WEYER	PUMP	MF	.89	08/07/1987	A 16582	
S: 19 T: 30 R: 20W BROWN HARLIN D WELCH	PUMP	IR	.10	03/16/1979	A 15436	
<u>LONG PINE CREEK</u>						
S: 8 T: 30 R: 20W BROWN GAME AND PARKS COMMISSION	LONG PINE CREEK	IF	50.00	04/29/1988	A 16642A	
S: 29 T: 31 R: 20W BROWN THE 25 CORPORATION, INC	PUMP	IR	6.14	06/30/1969	A 11741	K
S: 8 T: 31 R: 20W BROWN GAME AND PARKS COMMISSION	LONG PINE CREEK	IF	60.00	04/29/1988	A 16642B	
<u>BONE CREEK</u>						
S: 23 T: 30 R: 22W BROWN RALPH E SKILLMAN	PUMP	IR	.41	02/25/1953	A 5185	K
<u>BONE CREEK, TRIB. TO</u>						
S: 23 T: 30 R: 22W BROWN WASSYL PASSYKA	PUMP	IR	.66	05/24/1976	A 14233	
<u>BONE CREEK</u>						
S: 14 T: 30 R: 22W BROWN DONALD & MARY BETH DAVISON	PUMP	IR	.15	01/29/1942	A 3549	K
S: 13 T: 30 R: 22W BROWN ARCHIE H CHRISTENSEN	PUMP	IR	.21	03/11/1975	A 13466	
<u>BONE CREEK, TRIB. TO</u>						
S: 8 T: 30 R: 22W BROWN CONRAD BUDE JR	BUDE RESERVOIR	ST	30.10AF	03/18/1968	A 11375	

SURFACE WATER RIGHTS DATA  
CLAIMS, APPLICATIONS, AND APPROPRIATIONS IN DOWNSTREAM ORDER  
DIVISION NO. 2C

SOURCE LOCATION APPROPRIATOR	CARRIER GAGE	USE	GRANT IN CFS/AF	DATE OF PRIORITY	DOCKET/ APP. NUMBER	ANNO. FT. NT.
<u>BONE CREEK, TRIB. TO</u> S: 10 T: 30 R: 22W BROWN ROBERT E & LOIS M KEIM	PUMP	IR	.90	03/26/1981	A 15808	K
<u>BONE CREEK</u> S: 7 T: 30 R: 21W BROWN MICHAEL L BLOOM TRUST MARVIN SISSON	PUMP PUMP	IR IR	.46 .42	05/25/1964 07/10/1972	A 10373 A 12683	
<u>BONE CREEK, TRIB. TO</u> S: 17 T: 30 R: 21W BROWN MOODY-MOODY-FERNAU & BROWN COUNTY	MOODY, MOODY, FERNAU & BROWN CO. RESERVOIR	ST	26.95AF	11/04/1974	A 13257	
<u>BONE CREEK</u> S: 8 T: 30 R: 21W BROWN GRAHAM ENDERS	PUMP	IR	.55	12/12/1958	A 9666	K
S: 34 T: 31 R: 21W BROWN ROSA WHEELER	PUMP	IR	.31	08/29/1977	A 15096	
<u>SAND DRAW, TRIB. TO</u> S: 6 T: 30 R: 22W BROWN GLENN E RICHARDSON GROUP	RICHARDSON GROUP ENT. RESERVOIR	ST	35.40AF	10/15/1974	A 13231	
<u>SAND DRAW</u> S: 32 T: 31 R: 22W BROWN JACK M CROOK TRUST	PUMP	IR	.78	08/19/1966	A 10934	
<u>SAND DRAW, TRIB. TO</u> S: 20 T: 31 R: 21W BROWN HAROLD D WILLIAMS	WILLIAMS RESERVOIR	ST	.98AF	06/04/1996	A 17521	
<u>BONE CREEK, TRIB. TO</u> S: 9 T: 31 R: 21W BROWN GAME AND PARKS COMMISSION	NEAL KELLER RECREATION PONDS	ST	6.64AF	11/18/1975	A 13869	
<u>BONE CREEK</u> S: 10 T: 31 R: 21W BROWN JOHN E & EMILY S LUCHT	PUMP LONG PINE CREEK NEAR RIVERVIEW, NE	IR	.63	02/13/1976	A 14024	#
<u>LONG PINE CREEK</u> S: 5 T: 31 R: 20W BROWN ELVA I MCCULLOUGH ET AL	PUMPS	IR	.16	08/05/1955	A 7873	
<u>LONG PINE CREEK, TRIB. TO</u> S: 4 T: 31 R: 20W ROCK ELVA I MCCULLOUGH ET AL	GRANT CANAL	IR	.14	01/01/1895	D 400	
<u>SHORT PINE CREEK</u> S: 2 T: 31 R: 20W ROCK WESLEY SANDALL ET AL WESLEY SANDALL	PUMP WESLEY SANDALL RESERVOIR	IR ST	3.69 2.73AF	01/29/1968 07/11/1978	A 11324 A 15292	K

See "Use" definitions and footnotes on pages 115 and 116

SURFACE WATER RIGHTS DATA  
CLAIMS, APPLICATIONS, AND APPROPRIATIONS IN DOWNSTREAM ORDER  
DIVISION NO. 2C

SOURCE LOCATION APPROPRIATOR	CARRIER GAGE	USE	GRANT IN CFS/AF	DATE OF PRIORITY	DOCKET/ APP. NUMBER	ANNO. FT. NT.
<u>SANDALL WESLEY RESERVOIR</u>						
S: 2 T: 31 R: 20W ROCK WESLEY SANDALL	PUMP	SI		11/27/1978	A 15366	A-11324 K
<u>NIOBRARA RIVER</u>						
S: 30 T: 32 R: 19W KEYA PAHA HUGH L & CARMA JAMES	PUMP	IR	2.36	02/23/1967	A 11047	
S: 20 T: 32 R: 19W KEYA PAHA DARRELL MEAD	PUMP	IR	3.22	10/18/1974	A 13240	
<u>COON CREEK</u>						
S: 24 T: 32 R: 19W ROCK ELMER H. & D. MICHELLE BUCHHEIM	PUMP	IR	1.00	08/17/1933	A 2344	
ELMER H. & D. MICHELLE BUCHHEIM	J R LEONARD CANAL	IR	1.14	10/19/1940	A 3301	
<u>LAUGHING WATER CREEK</u>						
S: 1 T: 31 R: 19W ROCK EDWIN & CAROLYN J HALL	PUMP	IR	1.14	06/09/1976	A 14263	
EDWIN & CAROLYN J HALL	PUMP	IR	.29	04/27/1978	A 15248	
S: 24 T: 32 R: 19W ROCK ELMER H. & D. MICHELLE BUCHHEIM	PUMP	IR	.43	08/17/1933	A 2344	
LEONARD & ETHABEL GIPSON	LEONARD CANAL	IR	.68	10/31/1940	A 3320	
<u>NIOBRARA RIVER</u>						
S: 18 T: 32 R: 18W ROCK JOE R & THELMA LEONARD	PUMP	IR	.35	09/14/1955	A 8125	
LOUIS HALL	PUMP	IR	1.00	10/28/1954	A 6799	
S: 1 T: 32 R: 18W ROCK JOE L COPELAND	PUMP	IR	3.76	04/15/1975	A 13556	
<u>SAND CREEK</u>						
S: 35 T: 32 R: 18W ROCK HAROLD HUTTON	PEACOCK CANAL	IR	.02	11/14/1929	A 2112	
HAROLD HUTTON	PEACOCK RESERVOIR	ST	1.00AF	08/30/1948	A 4333	
S: 26 T: 32 R: 18W ROCK HAROLD C TURPIN	PUMP	IR	.52	01/10/1979	A 15384	
<u>DAK CREEK</u>						
S: 30 T: 32 R: 17W ROCK MARGARET HASCH	PUMP	IR	1.12	10/09/1967	A 11261	
<u>ASH CREEK TRAIL TO</u>						
S: 3 T: 31 R: 17W ROCK RICHARD D & CONNIE MUNK	PUMP	IR	.88	11/23/1970	A 12119	
RICHARD D & CONNIE MUNK	PUMP	IR	2.02	04/20/1972	A 12601	
<u>ASH CREEK</u>						
S: 27 T: 32 R: 17W ROCK LESTER STEWART	PUMP	IR	2.26	01/15/1968	A 11315	
S: 16 T: 32 R: 17W ROCK CLARENCE L HEYNE	PUMP	IR	4.38	12/30/1977	A 15157	
EDWIN E DICKAU	PUMP	IR	3.58	05/28/1980	A 15655	K

SURFACE WATER RIGHTS DATA  
CLAIMS, APPLICATIONS, AND APPROPRIATIONS IN DOWNSTREAM ORDER  
DIVISION NO. 2C

SOURCE LOCATION APPROPRIATOR	CARRIER GAGE	USE	GRANT IN CFS/AF	DATE OF PRIORITY	DOCKET/ APP. NUMBER	ANNOA. FT. NT.
<u>ASH CREEK</u> S: 5 T: 32 R: 17W ROCK DONALD L JAMISON	PUMP	IR	.80	02/28/1968	A 11349	
<u>NIORRARA RIVER</u> S: 33 T: 33 R: 17W KEA PAHA GLENN HAUGEN	PUMP	IR	1.26	04/11/1968	A 11394	
<u>NIORRARA RIVER, TRIB. TO</u> S: 4 T: 32 R: 17W ROCK DONALD FOCKEN	COOK RESERVOIR	ST	12.00AF	08/03/1950	A 4731	
<u>COOK RESERVOIR</u> S: 4 T: 32 R: 17W ROCK DONALD FOCKEN	PUMP	SO	.	04/13/1964	A 10348	
<u>NIORRARA RIVER, TRIB. TO</u> S: 34 T: 33 R: 17W ROCK DONALD FOCKEN	PUMP	IR	1.73	08/26/1976	A 14422	
<u>NIORRARA RIVER</u> S: 25 T: 33 R: 17W ROCK M T K RANCH COMPANY	PUMP	IR	4.40	06/15/1981	A 15894	
<u>NIORRARA RIVER, TRIB. TO</u> S: 13 T: 33 R: 17W KEA PAHA THOMAS G HIGGINS	HIGGINS RESERVOIR	ST	33.30AF	07/08/1981	A 15918	
<u>HIGGINS RESERVOIR</u> S: 13 T: 33 R: 17W KEA PAHA THOMAS G HIGGINS	PUMP	SO		07/08/1981	A 15920	
<u>NIORRARA RIVER, TRIB. TO</u> S: 13 T: 33 R: 17W KEA PAHA THOMAS G HIGGINS	PUMP	SI		07/08/1981	A 15920	A-12191
<u>NIORRARA RIVER</u> S: 13 T: 33 R: 17W KEA PAHA THOMAS G HIGGINS	PUMP	IR	3.91	03/22/1971	A 12191	
<u>NIORRARA RIVER</u> S: 30 T: 33 R: 16W HOLT M T K RANCH COMPANY	PUMP	IR	.69	04/25/1967	A 11112	
<u>OTTER CREEK</u> S: 32 T: 33 R: 16W HOLT TURKEY CANYON LAND & CATTLE CO	PUMP	IR	2.36	02/08/1966	A 10766	K
<u>NIORRARA RIVER</u> S: 32 T: 33 R: 16W HOLT TURKEY CANYON LAND & CATTLE CO	PUMP	IR	12.20	12/07/1966	A 10993 R	
<u>TURKEY CANYON LAND &amp; CATTLE CO</u> S: 32 T: 33 R: 16W HOLT TURKEY CANYON LAND & CATTLE CO	PUMP	IR	2.86	02/27/1979	A 15423	
<u>NIORRARA RIVER, TRIB. TO</u> S: 21 T: 33 R: 16W HOLT RICHARD MILES	TURKEY CANYON RESERVOIR	ST	22.00AF	07/31/1989	A 16856	
<u>NIORRARA RIVER, TRIB. TO</u> S: 15 T: 33 R: 16W BOYD C JOHN TIENKEN	TIENKEN RESERVOIR	ST	6.00AF	08/20/1979	A 15559	

See "Use" definitions and footnotes on pages 115 and 116

SURFACE WATER RIGHTS DATA  
CLAIMS, APPLICATIONS, AND APPROPRIATIONS IN DOWNSTREAM ORDER  
DIVISION NO. 2C

SOURCE LOCATION APPROPRIATOR	CARRIER GAGE	USE	GRANT IN CFS/AF	DATE OF PRIORITY	DOCKET/ APP. NUMBER	ANNOA. FT. NT.
<u>CLAY CREEK</u> S: 23 T: 33 R: 16W BOYD RICHARD MILES	CLAY CREEK RES.	ST	15.90AF	05/03/1996	A 17515	
<u>BEAVER CREEK, TRIB. TO</u> S: 19 T: 32 R: 15W HOLT EDWARD VARILEK	PUMP	IR	.42	11/03/1970	A 12106	
S: 13 T: 32 R: 16W HOLT M M K RANCH, INC	MMK RANCH RESERVOIR	ST	14.65AF	09/28/1976	A 14481	
<u>CEDAR GULCH</u> S: 12 T: 32 R: 16W HOLT HERTHA L FAIRCHILD	SHALD CEDAR GULCH RES.	ST	75.90AF	11/23/1983	A 16254	
<u>BEAVER CREEK</u> S: 12 T: 32 R: 16W HOLT JOHN J SHALD	PUMP	IR	2.09	10/17/1955	A 8226	
JOHN J SHALD	PUMP	IR	3.03	01/13/1976	A 13935	
<u>BEAVER CREEK, TRIB. TO</u> S: 12 T: 32 R: 16W HOLT JOHN J SHALD	SHALD RESERVOIR NO. 1	ST	6.70AF	06/14/1974	A 13047	
S: 29 T: 33 R: 15W HOLT ELMER OLBERDING	OLBERDING RESERVOIR	ST	21.10AF	09/02/1969	A 11790	
<u>NIORRARA RIVER</u> S: 3 T: 33 R: 15W HOLT FRED R HORNE JR ET AL	PUMPS	IR	27.54	12/17/1974	A 13320	K
<u>NIORRARA RIVER, TRIB. TO</u> S: 21 T: 33 R: 15W HOLT WELLER FOUNDATION INC	WELLER RESERVOIR NO. 2	ST	27.90AF	07/09/1973	A 12897	
WELLER FOUNDATION INC	PUMP	IR	1.36	04/20/1971	A 12228	
WELLER FOUNDATION INC	WELLER RESERVOIR	ST	34.80AF	11/04/1957	A 9577	
<u>WELLER RESERVOIR</u> S: 21 T: 33 R: 15W HOLT WELLER FOUNDATION INC	PUMP	SI		04/20/1971	A 12229	A-12228
<u>NIORRARA RIVER, TRIB. TO</u> S: 8 T: 33 R: 15W HOLT ELMER C ALLYN	ALLYN RESERVOIR	ST	37.20AF	08/24/1967	A 11234	
S: 9 T: 33 R: 15W HOLT ELMER C ALLYN	ALLYN RESERVOIR NO. 3	ST	8.80AF	07/27/1970	A 12034	
<u>NIORRARA RIVER</u> S: 30 T: 34 R: 14W BOYD KEANNETH KATZER	PUMP	IR	2.97	02/14/1978	A 15182	
<u>HOLT CREEK, EAST</u> S: 13 T: 34 R: 21W KEYA PAHA KEITH E & MARLENE K SLOAN	PUMP	IR	1.57	05/12/1977	A 14942	K
KEITH E & MARLENE K SLOAN	SLOAN RESERVOIR	ST	92.90AF	05/12/1977	A 14943	#
	KEYA PAHA RIVER AT WEWELA, SD					

SURFACE WATER RIGHTS DATA  
CLAIMS, APPLICATIONS, AND APPROPRIATIONS IN DOWNSTREAM ORDER  
DIVISION NO. 2C

SOURCE LOCATION APPROPRIATOR	CARRIER GAGE	USE	GRANT IN CFS/AF	DATE OF PRIORITY	DOCKET/ APP. NUMBER	ANNO. FT. NT.
<u>SLOAN RESERVOIR</u>						
S: 13 T: 34 R: 21W KEYA PAHA KEITH E & MARLENE K SLOAN	PUMP	SI		06/22/1979	A 15502	A-14942 K
<u>HOLT CREEK, SPRING BRANCH</u>						
S: 32 T: 35 R: 20W KEYA PAHA CHARLES A (JR) & LOUISE KAPPELMAN	KAPPELMAN RESERVOIR	ST	40.20AF	01/31/1964	A 10293	
<u>KAPPELMAN RESERVOIR</u>						
S: 32 T: 35 R: 20W KEYA PAHA CHARLES A (JR) & LOUISE KAPPELMAN	PUMP	SO		08/19/1969	A 11771	
<u>SPRING CREEK</u>						
S: 20 T: 35 R: 20W KEYA PAHA LLOYD E BLOMSTROM	BLOMSTROM RESERVOIR	ST	25.37AF	09/16/1966	A 10952	
<u>KEYAPAHA RIVER</u>						
S: 24 T: 35 R: 20W KEYA PAHA CHARLES SNYDER	PUMP	IR	.82	01/03/1968	A 11304	
S: 29 T: 35 R: 19W KEYA PAHA HAROLD E REZAC	PUMP	IR	.70	06/28/1962	A 10084	
HAROLD E REZAC	PUMP	IR	.38	04/09/1956	A 8469	
HAROLD E REZAC	PUMP	IR	1.30	01/22/1968	A 11323	
<u>KEYAPAHA RIVER, TRIB. TO</u>						
S: 29 T: 35 R: 19W KEYA PAHA MYRON NILSON	MYRON NILSON RESERVOIR	ST	191.87AF	04/09/1980	A 15640	
<u>KEYAPAHA RIVER</u>						
S: 28 T: 35 R: 19W KEYA PAHA EDGAR H NILSON	PUMP	IR	1.20	01/28/1964	A 10289	
<u>BURTON CREEK</u>						
S: 17 T: 34 R: 19W KEYA PAHA GENE CULLISON	PUMP	IR	.25	04/12/1966	A 10830	
<u>BURTON CREEK, SPRING BRANCH</u>						
S: 17 T: 34 R: 19W KEYA PAHA RAY E BAKER	EAGLE'S NEST LAKE RES.	ST	21.50AF	08/16/1963	A 10235	
<u>BURTON CREEK, TRIB. TO</u>						
S: 5 T: 34 R: 19W KEYA PAHA RAY E BAKER	PHEASANT ROOST LAKE	ST	12.00AF	05/15/1940	A 3160	
<u>KEYAPAHA RIVER</u>						
S: 28 T: 35 R: 19W KEYA PAHA ROLAND SERR	PUMP	IR	.37	10/20/1966	A 10971	K
S: 27 T: 35 R: 19W KEYA PAHA JOSEPH G KRIEGER	PUMP	IR	.92	09/20/1968	A 11566	K
JOSEPH G KRIEGER	PUMP	IR	3.76	02/28/1968	A 11350	K
<u>BUFFALO CREEK</u>						
S: 27 T: 35 R: 19W KEYA PAHA JOSEPH G KRIEGER	PUMP	IR	.53	09/20/1968	A 11565	

See "Use" definitions and footnotes on pages 115 and 116

SURFACE WATER RIGHTS DATA  
CLAIMS, APPLICATIONS, AND APPROPRIATIONS IN DOWNSTREAM ORDER  
DIVISION NO. 2C

SOURCE LOCATION APPROPRIATOR	CARRIER GAGE	USE	GRANT IN CFS/AF	DATE OF PRIORITY	DOCKET/ APP. NUMBER	ANNO. FT. NT.
<u>KEYAPAHA RIVER</u> S: 36 T: 35 R: 19W KEYA PAHA NORMAN E & LORRAIN WENGER	PUMPS	IR	1.74	11/17/1955	A 8257	
<u>KEYAPAHA RIVER TRIBUT TO</u> S: 36 T: 35 R: 19W KEYA PAHA BOARD OF EDUCATIONAL LANDS & FUNDS WENGER LEASE RESERVOIR	WENGER LEASE RESERVOIR	ST	31.60AF	03/18/1980	A 15631	
S: 36 T: 35 R: 19W KEYA PAHA BOARD OF EDUCATIONAL LANDS & FUNDS BOARD OF EDUCATIONAL LANDS & FUNDS	PUMP PUMP	SO SI		03/18/1980 03/18/1980	A 15632 A 15632	A-8257
<u>KEYAPAHA RIVER</u> S: 6 T: 34 R: 18W KEYA PAHA MILES FERGUSON	PUMP	IR	1.29	03/08/1982	A 16075	K
<u>SPRING CREEK</u> S: 35 T: 34 R: 19W KEYA PAHA ALICE E SMITH	PUMP	IR	1.08	12/16/1968	A 11603	
<u>SPRING CREEK TRIBUT TO</u> S: 38 T: 34 R: 18W KEYA PAHA JAMES E & ESTHE L COOK JAMES E & ESTHE L COOK	SERR IRRIGATION RESERVOIR PUMP	ST IR	38.90AF 2.19	02/17/1977 06/01/1967	A 14736 A 11159	
<u>SERR IRRIGATION RESERVOIR</u> S: 30 T: 34 R: 18W KEYA PAHA JAMES E & ESTHE L COOK	PUMP	SI	38.00AF	09/23/1994	A 17402	
<u>SPRING CREEK TRIBUT TO</u> S: 15 T: 34 R: 18W KEYA PAHA DIAMOND C PARTNERSHIP	PETERSON RESERVOIR NO. 2	ST	20.00AF	04/21/1977	A 14916	
<u>PETERSON RESERVOIR NO. 2</u> S: 15 T: 34 R: 18W KEYA PAHA SHEPPERD & PETERSON	PUMP	SI		04/21/1977	A 14917	A-11285
<u>SPRING CREEK</u> S: 16 T: 34 R: 18W KEYA PAHA DIAMOND C PARTNERSHIP	PUMP	IR	2.66	12/11/1967	A 11285	K
<u>HORSESHOE LAKE</u> S: 16 T: 34 R: 18W KEYA PAHA JAMES E COOK & SONS JAMES E COOK & SONS	PUMP PUMP	SI SI		04/01/1981 04/01/1981	A 15820 A 15820	A-11285 A-12993
<u>INDIAN CREEK</u> S: 20 T: 35 R: 18W KEYA PAHA KAUPP HEREFORD RANCH	KAUPP RESERVOIR NO. 2	ST	360.90AF	03/09/1981	A 15781	
<u>KAUPP RESERVOIR NO. 2</u> S: 20 T: 35 R: 18W KEYA PAHA KAUPP HEREFORD RANCH	PUMP	SO		04/01/1981	A 15818	



SURFACE WATER RIGHTS DATA  
CLAIMS, APPLICATIONS, AND APPROPRIATIONS IN DOWNSTREAM ORDER  
DIVISION NO. 2C

SOURCE LOCATION APPROPRIATOR	CARRIER GAGE	USE	GRANT IN CFS/AF	DATE OF PRIORITY	DOCKET/ APP. NUMBER	ANNOA. FT. NT.
<u>SPRING CREEK</u> S: 4 T: 34 R: 18W KEYA PAHA JAMES E COOK & SONS	HORSESHOE LAKE	ST	77.90AF	03/11/1981	A 15784	
<u>KEYAPAHA RIVER</u> S: 4 T: 34 R: 18W KEYA PAHA JAMES E COOK	PUMP	IR	1.51	03/14/1969	A 11669	K
<u>HORSESHOE LAKE</u> S: 4 T: 34 R: 18W KEYA PAHA JAMES E COOK & SONS	PUMP	SI		04/01/1981	A 15820	A-11669 K
<u>KEYAPAHA RIVER</u> S: 4 T: 34 R: 18W KEYA PAHA JAMES E COOK	PUMP	IR	3.16	09/08/1959	A 9758	
<u>HORSESHOE LAKE</u> S: 4 T: 34 R: 18W KEYA PAHA JAMES E COOK & SONS	PUMP	SI		04/01/1981	A 15820	A-9758
<u>SHINGLE CREEK</u> S: 27 T: 35 R: 18W KEYA PAHA KAUPP HEREFORD RANCH	KAUPP RESERVOIR NO. 4	ST	1564.00AF	01/29/1980	A 15616	
<u>KAUPP RESERVOIR NO. 4</u> S: 22 T: 35 R: 18W KEYA PAHA KAUPP HEREFORD RANCH	PUMP	SO		02/16/1982	A 16060	
<u>KEYAPAHA RIVER</u> S: 3 T: 34 R: 18W KEYA PAHA JAMES E COOK	PUMP	IR	.28	02/24/1948	A 4211	
<u>HORSESHOE LAKE</u> S: 3 T: 34 R: 18W KEYA PAHA JAMES E COOK	COOK RESERVOIR	SS	22.50AF	07/25/1975	A 13683	A-13605 C
<u>KEYAPAHA RIVER, TRIB. TO</u> S: 15 T: 34 R: 18W KEYA PAHA DIAMOND C PARTNERSHIP	PUMP	SI		04/01/1981	A 15820	A-4211
<u>PETERSON RESERVOIR</u> S: 15 T: 34 R: 18W KEYA PAHA DIAMOND C PARTNERSHIP	PETERSON RESERVOIR	ST		03/23/1973	A 12839	
<u>DIAMOND C PARTNERSHIP</u> S: 15 T: 34 R: 18W KEYA PAHA DIAMOND C PARTNERSHIP	PUMP	SO		03/06/1974	A 12993	
<u>KEYAPAHA RIVER, TRIB. TO</u> S: 2 T: 34 R: 18W KEYA PAHA JAMES E COOK	PUMP	SI		03/06/1974	A 12993	A-11285
<u>KEYAPAHA RIVER</u> S: 2 T: 34 R: 18W KEYA PAHA ROBERT B & HELEN ROWAN	COOK RESERVOIR	ST	22.50AF	06/02/1975	A 13605	
<u>HORSESHOE LAKE</u> S: 2 T: 34 R: 18W KEYA PAHA JAMES E COOK & SONS	PUMP	IR	.74	02/10/1958	A 9592	
<u>KEYAPAHA RIVER</u> S: 2 T: 34 R: 18W KEYA PAHA JAMES E COOK & SONS	PUMP	SI		04/01/1981	A 15820	A-9592

See "Use" definitions and footnotes on pages 115 and 116

SURFACE WATER RIGHTS DATA  
CLAIMS, APPLICATIONS, AND APPROPRIATIONS IN DOWNSTREAM ORDER  
DIVISION NO. 2C

SOURCE LOCATION APPROPRIATOR	CARRIER GAGE	USE	GRANT IN CFS/AF	DATE OF PRIORITY	DOCKET/ APP. NUMBER	ANNOA.	FT. NT.
<u>KEYAPAHA RIVER</u> S: 2 T: 34 R: 18W KEYA PAHA ROBERT B & HELEN ROWAN	PUMP	IR	.92	02/06/1968	A 11332		
<u>HORSESHOE LAKE</u> S: 2 T: 34 R: 18W KEYA PAHA JAMES E COOK & SONS	PUMP	SI		04/01/1981	A 15820	A-11332	
<u>KEYAPAHA RIVER</u> S: 11 T: 34 R: 18W KEYA PAHA ROBERT B ROWAN	PUMP	IR	.57	05/21/1971	A 12270		K
<u>HORSESHOE LAKE</u> S: 2 T: 34 R: 18W KEYA PAHA JAMES E COOK & SONS	PUMP	SI		04/01/1981	A 15820	A-12270	K
<u>KEYAPAHA RIVER</u> S: 11 T: 34 R: 18W KEYA PAHA ROBERT B ROWAN	ROWAN RESERVOIR	SS	21.30AF	05/21/1971	A 12272	A-12271	C
S: 2 T: 34 R: 18W KEYA PAHA ROBERT B ROWAN	ROWAN RESERVOIR NO. 2	ST	177.30AF	08/23/1977	A 15086		
<u>KEYAPAHA RIVER, TRIB. TO</u> S: 11 T: 34 R: 18W KEYA PAHA ROBERT B ROWAN	ROWAN RESERVOIR	ST	21.30AF	05/21/1971	A 12271		
<u>ROWAN RESERVOIR</u> S: 11 T: 34 R: 18W KEYA PAHA ROBERT B ROWAN	PUMP	SI		02/09/1972	A 12501	A-11332	
<u>KEYAPAHA RIVER</u> S: 11 T: 34 R: 18W KEYA PAHA ANDREW F & SANDRA L ROWAN III	PUMP	IR	.65	10/13/1955	A 8219		K
ANDREW F & SANDRA L ROWAN III	PUMP	IR	.42	08/31/1973	A 12933	A-8219	DK
<u>HORSESHOE LAKE</u> S: 11 T: 34 R: 18W KEYA PAHA JAMES E COOK & SONS	PUMP	SI		04/01/1981	A 15820	A-8219	K
<u>WOLF CREEK, TRIB. TO</u> S: 24 T: 35 R: 18W KEYA PAHA KAUPP HEREFORD RANCH	KAUPP RESERVOIR NO. 1	ST	129.30AF	03/09/1981	A 15780		
<u>KAUPP RESERVOIR NO. 1</u> S: 24 T: 35 R: 18W KEYA PAHA KAUPP HEREFORD RANCH	PUMP	SO		02/16/1982	A 16061		
<u>KEYAPAHA RIVER</u> S: 9 T: 34 R: 17W KEYA PAHA CURTIS S HITCHCOCK	PUMP	IR	1.50	08/10/1955	A 7886		
CURTIS S HITCHCOCK	PUMP	IR	.97	08/20/1971	A 12358	A-7886	D
<u>COON CREEK</u> S: 18 T: 34 R: 17W KEYA PAHA ANDREW F & SANDRA L ROWAN III	PUMP	IR	.66	05/10/1972	A 12627		K

SURFACE WATER RIGHTS DATA  
CLAIMS, APPLICATIONS, AND APPROPRIATIONS IN DOWNSTREAM ORDER  
DIVISION NO. 2C

SOURCE LOCATION APPROPRIATOR	CARRIER GAGE	USE	GRANT IN CFS/AF	DATE OF PRIORITY	DOCKET/ APP. NUMBER	ANNOA.	FT. NT.
<u>ROWAN JR. ANDREW F. RESERVOIR</u> S: 18 T: 34 R: 17W KEYA PAHA ANDREW F & SANDRA L ROWAN III	PUMP	SI		03/27/1978	A 15216	A-12627	K
<u>COON CREEK</u> S: 18 T: 34 R: 17W KEYA PAHA ANDREW F & SANDRA L ROWAN III ANDREW F & SANDRA L ROWAN III	ANDREW F ROWAN JR RES. PUMP	ST IR	144.50AF 1.47	03/25/1977 03/25/1977	A 14850 A 14849		K
<u>ROWAN JR. ANDREW F. RESERVOIR</u> S: 18 T: 34 R: 17W KEYA PAHA ANDREW F & SANDRA L ROWAN III	PUMP	SI		03/25/1977	A 14851	A-14849	K
<u>COON CREEK, SOUTH BRANCH</u> S: 30 T: 34 R: 17W KEYA PAHA FRANK H & LINDA L BECK	PETERSON RESERVOIR NO. 1	ST	26.00AF	11/09/1964	A 10467		
<u>PETERSON RESERVOIR NO. 1</u> S: 30 T: 34 R: 17W KEYA PAHA FRANK H & LINDA L BECK	PUMP	SO		01/06/1975	A 13345		
<u>COON CREEK, SOUTH BRANCH, TRIB. TO</u> S: 30 T: 34 R: 17W KEYA PAHA FRANK H & LINDA L BECK	BECK RESERVOIR	ST	25.30AF	06/30/1980	A 15670		
<u>COON CREEK, SOUTH BRANCH</u> S: 19 T: 34 R: 17W KEYA PAHA PETERSON BROTHERS	PUMP	IR	1.29	08/30/1967	A 11240		K
<u>COON CREEK, SOUTH BRANCH, TRIB. TO</u> S: 19 T: 34 R: 17W KEYA PAHA MANFRED PETERSON	PETERSON RESERVOIR	ST	162.00AF	01/27/1977	A 14664		
<u>PETERSON RESERVOIR</u> S: 19 T: 34 R: 17W KEYA PAHA MANFRED PETERSON	PUMP	SI		01/27/1977	A 14663	A-14907	K
<u>COON CREEK, SOUTH BRANCH, TRIB. TO</u> S: 19 T: 34 R: 17W KEYA PAHA MANFRED PETERSON	PUMP	SI		01/27/1977	A 14663	A-11240	K
<u>KEYA PAHA RIVER</u> S: 9 T: 34 R: 17W KEYA PAHA EMMA C BOTHWELL ESTATE	PUMP	IR	.66	04/15/1977	A 14907		K
<u>SPOTTED TAIL CREEK</u> S: 33 T: 35 R: 17W KEYA PAHA CURTIS S HITCHCOCK	HITCHCOCK RES. NO. 3	ST	68.40AF	08/23/1976	A 14416		
<u>SPOTTED TAIL CREEK, BRANCH OF</u> S: 34 T: 35 R: 17W KEYA PAHA BRUCE J. HEYDEN, ET AL	RICHARDSON RESERVOIR	ST	54.00AF	07/17/1954	A 6431		
<u>RICHARDSON RESERVOIR</u> S: 34 T: 35 R: 17W KEYA PAHA BRUCE J. HEYDEN, ET AL	PUMP	SO		07/17/1954	A 7251		

See "Use" definitions and footnotes on pages 115 and 116

SURFACE WATER RIGHTS DATA  
CLAIMS, APPLICATIONS, AND APPROPRIATIONS IN DOWNSTREAM ORDER  
DIVISION NO. 2C

SOURCE LOCATION APPROPRIATOR	CARRIER GAGE	USE	GRANT IN CFS/AF	DATE OF PRIORITY	DOCKET/ APP. NUMBER	ANNOA. FT. NT.
<u>RICHARDSON RESERVOIR</u> S: 34 T: 35 R: 17W KEYA PAHA BRUCE J. HEYDEN, ET AL.	PUMP	SO		07/24/1972	A 12691	
<u>SPOTTED TAIL CREEK, SPRING BRANCH</u> S: 33 T: 35 R: 17W KEYA PAHA EUPHEMIA HITCHCOCK	HITCHCOCK RESERVOIR NO. 2	ST	19.22AF	03/31/1967	A 11087	
<u>HITCHCOCK RESERVOIR NO. 2</u> S: 33 T: 35 R: 17W KEYA PAHA EUPHEMIA HITCHCOCK	PUMP	SO		03/30/1970	A 11910	
<u>SPOTTED TAIL CREEK, BRANCH OF</u> S: 33 T: 35 R: 17W KEYA PAHA CURTIS S. HITCHCOCK	HITCHCOCK RESERVOIR	ST	50.20AF	07/18/1961	A 9952	
<u>HITCHCOCK RESERVOIR</u> S: 33 T: 35 R: 17W KEYA PAHA CURTIS S. HITCHCOCK	PUMP	SO		07/18/1961	A 9994	
<u>SPOTTED TAIL CREEK</u> S: 4 T: 34 R: 17W KEYA PAHA HARRY H. ZIMMERMAN	PUMP	IR	.36	03/22/1962	A 10035	
<u>SPOTTED TAIL CREEK, TRIB. TO</u> S: 3 T: 34 R: 17W KEYA PAHA BURKINSHAW REVOCABLE FAMILY TRUST, NEIL & VELMA	BURKINSHAW RES. NO. 1	ST	3.89AF	11/25/1968	A 11590	
BURKINSHAW REVOCABLE FAMILY TRUST, NEIL & VELMA	BURKINSHAW RES. NO. 2	ST	7.16AF	11/25/1968	A 11591	
<u>SPOTTED TAIL CREEK</u> S: 9 T: 34 R: 17W KEYA PAHA JAMES D. DOYLE	PUMP	DO	1.34	03/16/1990	A 16944	
<u>KEYAPAHA RIVER</u> S: 9 T: 34 R: 17W KEYA PAHA JAMES D. DOYLE	PUMP	IR	.74	03/16/1990	A 16945	
S: 15 T: 34 R: 17W KEYA PAHA BURKINSHAW REVOCABLE FAMILY TRUST, NEIL & VELMA	PUMP	IR	1.64	05/02/1966	A 10839	
BURKINSHAW REVOCABLE FAMILY TRUST, NEIL & VELMA	PUMP	IR	.17	02/07/1950	A 4587	
<u>OAK CREEK</u> S: 27 T: 34 R: 17W KEYA PAHA THOMAS G. HIGGINS	T. HIGGINS RESERVOIR	ST	55.90AF	06/27/1980	A 15669	
<u>HIGGINS, T., RESERVOIR</u> S: 27 T: 34 R: 17W KEYA PAHA THOMAS G. HIGGINS	PUMP	SO		02/23/1989	A 16747	K
<u>SPRING BRANCH CREEK</u> S: 34 T: 34 R: 17W KEYA PAHA GEORGE HIGGINS	HIGGINS RESERVOIR	ST	2.70AF	05/25/1973	A 12873	
<u>SPRING BRANCH CREEK, TRIB. TO</u> S: 28 T: 34 R: 17W KEYA PAHA GEORGE DOYLE	PUMP	IR	1.76	06/30/1967	A 11189	

SURFACE WATER RIGHTS DATA  
CLAIMS, APPLICATIONS, AND APPROPRIATIONS IN DOWNSTREAM ORDER  
DIVISION NO. 2C

SOURCE LOCATION APPROPRIATOR	CARRIER GAGE	USE	GRANT IN CFS/AF	DATE OF PRIORITY	DOCKET/ APP. NUMBER	ANNO. FT. NT.
<u>OAK CREEK</u>						
S: 19 T: 34 R: 16W BOYD						
JOHN DAVIS	PUMP	IR	1.48	07/09/1969	A 11746	
JOHN & JENNIE DAVIS	DAVIS RESERVOIR	ST	6.70AF	01/08/1979	A 15382	
JOHN & JENNIE DAVIS	PUMP	IR	1.10	07/15/1976	A 14327	
<u>DAVIS RESERVOIR</u>						
S: 19 T: 34 R: 16W BOYD						
JOHN DAVIS	PUMP	SI		08/04/1980	A 15698	A-11746
JOHN DAVIS	PUMP	SI		08/04/1980	A 15698	A-14327
<u>KEYAPAHA RIVER, TRIB. TO</u>						
S: 29 T: 34 R: 16W BOYD						
WAYNE KIBBY	KIBBY RESERVOIR	ST	20.70AF	08/15/1978	A 15322	
<u>KEYAPAHA RIVER</u>						
S: 21 T: 34 R: 16W BOYD						
O'NEILL PRODUCTION CREDIT ASSOCIATION	PUMP	IR	.71	02/19/1957	A 9230	K
<u>MEGLIN CREEK</u>						
S: 21 T: 34 R: 16W BOYD						
SHANE FARMS, INC	KIBBY RESERVOIR	ST	15.00AF	06/14/1949	A 4481	
<u>KIBBY RESERVOIR</u>						
S: 21 T: 34 R: 16W BOYD						
O'NEILL PRODUCTION CREDIT ASSOCIATION	KIBBY CANAL	SI		06/14/1949	A 8258	A-9230 K
<u>CLINE'S RESERVOIR</u>						
S: 11 T: 34 R: 16W BOYD						
MARVIN E & JUDITH K CLINE	PUMP	SO		10/22/1976	A 14519	
MARVIN E & JUDITH K CLINE	PUMP	SI		10/22/1976	A 14519	A-15110
<u>LOST CREEK</u>						
S: 11 T: 34 R: 16W BOYD						
MARVIN E & JUDITH K CLINE	PUMP	IR	2.10	09/16/1977	A 15110	
MARVIN E & JUDITH K CLINE	CLINE RESERVOIR	ST	118.00AF	10/22/1976	A 14518	
<u>KEYAPAHA RIVER</u>						
S: 19 T: 34 R: 15W BOYD						
LEROY MCCARTHY	PUMP	IR	.87	08/05/1976	A 14375	#
<u>KEYA PAHA RIVER NEAR NAPER, NE</u>						
<u>DRY CREEK, TRIB. TO</u>						
S: 1 T: 34 R: 16W BOYD						
JERALD & JEFFREY HAMLING	HAMLING & HAMLING RES.	ST	44.70AF	02/07/1979	A 15413	
<u>HAMLING &amp; HAMLING RESERVOIR</u>						
S: 1 T: 34 R: 16W BOYD						
JERALD HAMLING	PUMP	SO		03/11/1981	A 15783	
<u>KEYAPAHA RIVER</u>						
S: 22 T: 34 R: 15W BOYD						
PAUL H HONKE	PUMP	IR	.53	02/27/1974	A 12991	
PAUL H HONKE	PUMP	IR	.70	03/15/1968	A 11373	

See "Use" definitions and footnotes on pages 115 and 116

SURFACE WATER RIGHTS DATA  
CLAIMS, APPLICATIONS, AND APPROPRIATIONS IN DOWNSTREAM ORDER  
DIVISION NO. 2C

SOURCE LOCATION APPROPRIATOR	CARRIER GAGE	USE	GRANT IN CFS/AF	DATE OF PRIORITY	DOCKET/ APP. NUMBER	ANNOA. FT. NT.
<u>KEYAPAHA RIVER</u>						
S: 14 T: 34 R: 15W BOYD	PUMPS	IR	.86	04/06/1953	A 5245	
WAYNE KIBBY						
S: 19 T: 34 R: 14W BOYD	PUMP	IR	1.20	05/03/1966	A 10840	K
ELMER P & IRENE MAE WILLIAMSON						
<u>NIORRARA RIVER</u>						
S: 27 T: 34 R: 14W BOYD	PUMP	IR	6.34	07/02/1970	A 11987	
JEROME REIMAN	PUMP	IR	3.84	02/19/1974	A 12983	
JAMES L LIEWER						
<u>SANDY CREEK, BIG, TRIB. TO</u>						
S: 26 T: 31 R: 15W HOLT	RENTSCHLER RESERVOIR	ST	17.00AF	10/13/1976	A 14506	
EDWIN RENTSCHLER						
<u>RENTSCHLER RESERVOIR</u>						
S: 26 T: 31 R: 15W HOLT	PUMP	SO		10/13/1976	A 14507	
EDWIN RENTSCHLER						
<u>SANDY CREEK, BIG</u>						
S: 14 T: 31 R: 15W HOLT	PUMP	IR	.50	01/13/1966	A 10748	K
DALE GILBERT	PUMP	IR	.56	04/19/1993	A 17274	
DALE GILBERT	PUMP	IR	.86	04/25/1995	A 17447	
OLIVER HORTON						
<u>SANDY CREEK, BIG, TRIB. TO</u>						
S: 15 T: 31 R: 15W HOLT	PUMP	IR	.46	03/23/1976	A 14117	
R C WADSWORTH						
S: 10 T: 31 R: 15W HOLT	WEBER RESERVOIR	ST	10.26AF	08/14/1974	A 13147	
JEROME E WEBER						
<u>SANDY CREEK, BIG</u>						
S: 3 T: 31 R: 15W HOLT	PUMP	IR	3.34	02/21/1973	A 12812	
SALSNESS RANCH, INC						
<u>SPRING CREEK</u>						
S: 4 T: 31 R: 15W HOLT	WILSON RESERVOIR	ST	11.20AF	05/08/1967	A 11131	
SALSNESS RANCH, INC	PUMP	IR	7.96	03/06/1973	A 12821	
SALSNESS RANCH, INC	PUMP	IR	4.39	03/08/1965	A 10558	
SALSNESS RANCH, INC						
<u>SPRING CREEK, TRIB. TO</u>						
S: 4 T: 31 R: 15W HOLT	PUMP	IR	1.29	09/25/1981	A 15999	K
SALSNESS RANCH, INC						
<u>CONWAY BRANCH</u>						
S: 4 T: 31 R: 15W HOLT	SALSNESS RESERVOIR	ST	11.90AF	03/24/1978	A 15212	
SALSNESS RANCH, INC						
<u>SPRING CREEK</u>						
S: 34 T: 32 R: 15W HOLT	MCEACHEN RESERVOIR NO. 1	ST	146.50AF	11/03/1975	A 13849	
EDNA P MCEACHEN						

SURFACE WATER RIGHTS DATA  
CLAIMS, APPLICATIONS, AND APPROPRIATIONS IN DOWNSTREAM ORDER  
DIVISION NO. 2C

SOURCE LOCATION APPROPRIATOR	CARRIER GAGE	USE	GRANT IN CFS/AF	DATE OF PRIORITY	DOCKET/ APP. NUMBER	ANNOA. FT. NT.
<u>SANDY CREEK, BIG</u> S: 34 T: 32 R: 15W HOLT L A BREINER	PUMP	IR	1.37	02/27/1967	A 11048	
<u>SANDY CREEK, BIG, TRIB. TO</u> S: 35 T: 32 R: 15W HOLT SIMON TIMMERMANS SIMON TIMMERMANS	PUMP TIMMERMANS RESERVOIR	IR ST	.57 11.97AF	10/01/1969 10/01/1969	A 11809 A 11810	
<u>TIMMERMANS RESERVOIR</u> S: 35 T: 32 R: 15W HOLT SIMON TIMMERMANS	PUMP	SI		10/01/1969	A 11811	A-11809
<u>SANDY CREEK, BIG</u> S: 15 T: 32 R: 15W HOLT HIGHLAND SPRINGS RANCH	PUMP	IR	3.53	01/17/1967	A 11019	
<u>SANDY CREEK, BIG, TRIB. TO</u> S: 10 T: 32 R: 15W HOLT HIGHLAND SPRINGS RANCH HIGHLAND SPRINGS RANCH	PUMP SMITH RESERVOIR NO. 1	IR ST	.71 22.00AF	05/25/1967 12/22/1959	A 11148 A 9783	
<u>SMITH RESERVOIR NO. 1</u> S: 10 T: 32 R: 15W HOLT HIGHLAND SPRINGS RANCH	PUMP	SI		05/25/1967	A 11149	A-11148
<u>SANDY CREEK, BIG</u> S: 31 T: 33 R: 14W HOLT RUSSEL HIPKE RUSSEL HIPKE HIPKE, ETAL	PUMP PUMP PUMP	IR IR IR	2.64 2.25 1.79	01/10/1967 07/13/1973 03/23/1990	A 11009 A 12901 A 16963	R P-463
<u>SANDY CREEK, BIG, TRIB. TO</u> S: 31 T: 33 R: 14W HOLT RUSSEL HIPKE	HIPKE RESERVOIR	ST	58.40AF	01/04/1980	A 15603	
<u>HIPKE RESERVOIR</u> S: 31 T: 33 R: 14W HOLT RUSSEL HIPKE RUSSEL HIPKE	PUMP PUMP	SI SI		01/04/1980 01/04/1980	A 15604 A 15604	A-12901 A-16963
<u>SANDY CREEK, LITTLE</u> S: 19 T: 33 R: 13W BOYD JAMES L ALLYN	PUMP	IR	1.78	10/26/1981	A 16012	
S: 18 T: 33 R: 13W HOLT JAMES L ALLYN	PUMP	IR	1.83	12/22/1976	A 14604	
<u>MIORARA RIVER</u> S: 8 T: 33 R: 13W BOYD A M ENGELHAUPT	PUMP	IR	4.12	04/24/1968	A 11406	
<u>HULL LAKE SPRINGS, TRIB. TO</u> S: 6 T: 33 R: 13W BOYD GAME AND PARKS COMMISSION	HULL LAKE RESERVOIR	ST	32.00AF	02/15/1950	A 4598	

See "Use" definitions and footnotes on pages 115 and 116

SURFACE WATER RIGHTS DATA  
CLAIMS, APPLICATIONS, AND APPROPRIATIONS IN DOWNSTREAM ORDER  
DIVISION NO. 2C

SOURCE LOCATION APPROPRIATOR	CARRIER GAGE	USE	GRANT IN CFS/AF	DATE OF PRIORITY	DOCKET/ APP. NUMBER	ANNOA. FT. NT.
<u>BRUSH CREEK</u> S: 1 T: 31 R: 14W HOLT CONRAD FRICKEL	FRICKEL RESERVOIR	ST	4.70AF	06/23/1975	A 13632	
S: 25 T: 32 R: 14W HOLT GARY & JAN WOITA	PUMP	IR	1.39	03/29/1971	A 12195	
PAUL & LARRY POESSNECKER	PUMP	IR	1.36	02/06/1989	A 16743	
<u>BRUSH CREEK TRIBUT TO</u> S: 31 T: 32 R: 13W HOLT BRUSH CREEK GRAIN 1 NC	PUMP	IR	1.74	10/29/1956	A 8937	K
<u>BRUSH CREEK</u> S: 24 T: 32 R: 14W HOLT LON W & WYNELLE D KEIM	PUMP	IR	1.38	05/05/1969	A 11697	
S: 13 T: 32 R: 14W HOLT LON W & WYNELLE D KEIM	PUMP	IR	.97	06/12/1970	A 11973	
S: 12 T: 32 R: 14W HOLT LON W & WYNELLE D KEIM	PUMP	IR	.24	11/13/1981	A 16020	
LON W & WYNELLE D KEIM	PUMP	IR	1.57	01/28/1981	A 15758	
<u>BRUSH CREEK TRIBUT TO</u> S: 17 T: 32 R: 13W HOLT JOHN SCHWINDT	SCHWINDT RESERVOIR	ST	26.40AF	03/05/1962	A 10026	
<u>SCHWINDT RESERVOIR</u> S: 17 T: 32 R: 13W HOLT JOHN SCHWINDT	PUMP	SO		03/05/1962	A 10092	
<u>BRUSH CREEK TRIBUT TO</u> S: 22 T: 33 R: 13W HOLT GALYEN LAND & CATTLE CO	GALYEN NORTH FISH POND	ST	3.90AF	08/15/1979	A 15551	
<u>SPRING BRANCH</u> S: 15 T: 33 R: 13W HOLT URBAN & LEANDER MENKE	PUMP	IR	2.24	12/01/1966	A 10989	
<u>NIORRARA RIVER TRIBUT TO</u> S: 24 T: 33 R: 13W HOLT SCHAFFER RANCHES, INC	SCHAFFER RESERVOIR	ST	2.30AF	06/17/1974	A 13048	
<u>NIORRARA RIVER</u> S: 28 T: 33 R: 12W BOYD RAYMOND R NEMEC	PUMP	IR	1.01	01/27/1969	A 11625	
<u>TURKEY CREEK</u> S: 26 T: 32 R: 13W HOLT RODNEY D & JANE M FRICKEL	COLEMAN RESERVOIR NO. 1	ST	35.10AF	06/18/1963	A 10207	
<u>COLEMAN RESERVOIR NO. 1</u> S: 26 T: 32 R: 13W HOLT RODNEY D & JANE M FRICKEL	PUMP	SO		09/13/1963	A 10243	
<u>TURKEY CREEK</u> S: 6 T: 32 R: 12W HOLT FRICKEL FRICKEL & FRICKEL	PUMP	IR	4.65	02/02/1976	A 13981	



SURFACE WATER RIGHTS DATA  
CLAIMS, APPLICATIONS, AND APPROPRIATIONS IN DOWNSTREAM ORDER  
DIVISION NO. 2C

SOURCE LOCATION APPROPRIATOR	CARRIER GAGE	USE	GRANT IN CFS/AF	DATE OF PRIORITY	DOCKET/ APP. NUMBER	ANNOA. FT. NT.
<u>TURKEY CREEK TRIB. TO</u> S: 5 T: 32 R: 12W HOLT MILES PUBLISHING COMPANY	MILES RESERVOIR	ST	4.79AF	07/28/1975	A 13688	
<u>TURKEY CREEK LITTLE</u> S: 28 T: 33 R: 12W HOLT WILLIAM STORJOHANN	STORJOHANN POND NO. 1	ST	9.30AF	10/26/1964	A 10462	
<u>NIOBRARA RIVER</u> S: 27 T: 33 R: 12W HOLT DUANE DOWD ET AL	PUMP	IR	6.12	03/23/1976	A 14118	
	PUMP	IR	.37	09/23/1976	A 14477	
<u>DEVILS GULCH TRIB. TO</u> S: 2 T: 32 R: 12W HOLT RICHARD B & NANCY J LIMBACH	PUMP	IR	2.18	11/09/1967	A 11276	
RICHARD B & NANCY J LIMBACH	CUATT RESERVOIR NO. 1	ST	2.00AF	08/08/1960	A 9850	
<u>CUATT RESERVOIR NO. 1</u> S: 2 T: 32 R: 12W HOLT RICHARD B & NANCY J LIMBACH	PUMP	SO		08/29/1966	A 10943	
<u>NIOBRARA RIVER</u> S: 30 T: 33 R: 11W BOYD NEBRASKA PUBLIC POWER DISTRICT	NORTHERN NEBRASKA PLANT NO. 1	PR	1450.00	10/30/1923	A 1725	
NEBRASKA PUBLIC POWER DISTRICT	NORTHERN NEBRASKA PLANT NO. 1	RD		08/20/1925	A 1777	A-1725
NEBRASKA PUBLIC POWER DISTRICT	NORTHERN NEBRASKA PLANT NO. 1	RD		08/29/1927	A 1955	A-1725
NEBRASKA PUBLIC POWER DISTRICT	NORTHERN NEBRASKA PLANT NO. 1 NIOBRARA RIVER NEAR SPENCER, NE	PR	550.00	06/08/1942	A 3574	A-1725 #
<u>YOUNG CREEK TRIB. TO</u> S: 31 T: 33 R: 11W HOLT HARRY E & ROSEMARY PROUTY	PROUTY WEST RESERVOIR	ST	9.10AF	06/24/1975	A 13635	
HARRY E & ROSEMARY PROUTY	PROUTY EAST RESERVOIR	ST	11.50AF	06/24/1975	A 13634	
<u>YOUNG CREEK</u> S: 31 T: 33 R: 11W HOLT HARRY E & ROSEMARY PROUTY	PROUTY RESERVOIR NO. 4	ST	21.00AF	03/27/1978	A 15214	
S: 32 T: 33 R: 11W HOLT HARRY E & ROSEMARY PROUTY	PUMP	IR	1.11	02/25/1972	A 12519	K
HARRY E & ROSEMARY PROUTY	PROUTY YOUNG CREEK RES.	ST	17.80AF	06/25/1980	A 15661	
<u>PROUTY YOUNG CREEK RESERVOIR</u> S: 32 T: 33 R: 11W HOLT HARRY E & ROSEMARY PROUTY	PUMP	SI		06/25/1980	A 15662	A-12519 K
<u>NIOBRARA RIVER</u> S: 32 T: 33 R: 11W HOLT HARRY E & ROSEMARY PROUTY	PUMP	IR	.38	03/31/1977	A 14870	

See "Use" definitions and footnotes on pages 115 and 116

SURFACE WATER RIGHTS DATA  
CLAIMS, APPLICATIONS, AND APPROPRIATIONS IN DOWNSTREAM ORDER  
DIVISION NO. 2C

SOURCE LOCATION APPROPRIATOR	CARRIER GAGE	USE	GRANT IN CFS/AF	DATE OF PRIORITY	DOCKET/APP NUMBER	ANNO. FT. NT.
<u>NIORRARA RIVER</u>						
S: 33 T: 33 R: 11W HOLT NEIL HIPKE	PUMP	IR	1.14	03/04/1975	A 13454	
S: 34 T: 33 R: 11W BOYD BELVA JOHNSON	PUMPS	IR	1.14	01/14/1957	A 9100	
<u>PROUTY SPRINGS</u>						
S: 5 T: 32 R: 11W HOLT LORENA E PROUTY	PROUTY CANAL	IR	1.44	06/01/1934	A 2393	
LORENA E PROUTY	PUMP	IR	1.87	10/15/1976	A 14510	K
<u>NIORRARA RIVER, TRIB. TO</u>						
S: 4 T: 32 R: 11W HOLT LILLIE H WITHERWAX	WITHERWAX RESERVOIR	ST	14.00AF	02/06/1961	A 9886	
<u>WITHERWAX RESERVOIR</u>						
S: 4 T: 32 R: 11W HOLT LILLIE H WITHERWAX	WITHERWAX CANAL	SO		02/06/1961	A 10020	
<u>NIORRARA RIVER, TRIB. TO</u>						
S: 4 T: 32 R: 11W HOLT LILLIE H WITHERWAX	PUMP	IR	.31	01/26/1959	A 9685	
<u>NIORRARA RIVER</u>						
S: 2 T: 32 R: 11W BOYD DELWIN RUDA	PUMP	IR	1.39	12/28/1956	A 9063	
<u>EAGLE CREEK, EAST BRANCH</u>						
S: 6 T: 30 R: 12W HOLT GORDON D JOHNSON	PUMP	IR	.91	07/12/1955	A 7759	
<u>EAGLE CREEK, MIDDLE BRANCH</u>						
S: 9 T: 30 R: 13W HOLT HELEN L SEGER	PUMP	IR	1.77	05/19/1980	A 15650	-
S: 17 T: 30 R: 13W HOLT LOUIS GOEKE	GOEKE RESERVOIR NO. 1	ST	4.20AF	08/06/1971	A 12343	
<u>EAGLE CREEK, MIDDLE BRANCH, TRIB. TO</u>						
S: 7 T: 30 R: 13W HOLT JAMES W GALYEN	GALYEN RESERVOIR	ST	7.94AF	09/11/1974	A 13199	
GEORGE ALBRECHT	PUMP	IR	.54	03/01/1971	A 12174	-
<u>EAGLE CREEK, MIDDLE BRANCH</u>						
S: 8 T: 30 R: 13W HOLT LOUIS GOEKE	GOEKE RESERVOIR NO. 2	ST	7.50AF	08/06/1971	A 12344	
S: 9 T: 30 R: 13W HOLT PAUL F SEGER	BECKER CANAL	IR	.24	11/30/1894	D 274	P-479 %
<u>EAGLE CREEK, MIDDLE BRANCH, TRIB. TO</u>						
S: 1 T: 30 R: 11W HOLT EAGLE CREEK LODGE	EAGLE CREEK RESERVOIR	ST	141.00AF	07/31/1972	A 12702	
S: 9 T: 30 R: 13W HOLT PAUL F SEGER	BOKHOF CANAL	IR	.48	09/18/1894	D 275	P-478 %

SURFACE WATER RIGHTS DATA  
CLAIMS, APPLICATIONS, AND APPROPRIATIONS IN DOWNSTREAM ORDER  
DIVISION NO. 2C

SOURCE LOCATION APPROPRIATOR	CARRIER GAGE	USF	GRANT IN CFS/AF	DATE OF PRIORITY	DOCKET/ APP. NUMBER	ANNO. FT. APP. NT.
<u>EAGLE CREEK, MIDDLE BRANCH, TRIB. TO</u> S: 4 T: 30 R: 13W HOLT DORIS W SLOAN	TIELKE RESERVOIR NO. 1	ST	20.10AF	07/10/1963	A 10216	
<u>EAGLE CREEK, MIDDLE BRANCH</u> S: 2 T: 30 R: 13W HOLT PAUL F SEGER	PUMP	IR	2.13	05/06/1963	A 10186	
<u>EAGLE CREEK, NORTH BRANCH</u> S: 26 T: 31 R: 13W HOLT ALBERT WIDTFELDT	PUMP	IR	1.75	06/26/1974	A 13054	
<u>EAGLE CREEK</u> S: 8 T: 31 R: 12W HOLT DORIS MOSS ET AL	PUMP	IR	.58	02/05/1973	A 12800	
<u>EAGLE CREEK, TRIB. TO</u> S: 5 T: 31 R: 12W HOLT RAY LYNN J KAPECKY	PUMP	IR	1.61	05/19/1967	A 11141	
<u>HONEY CREEK</u> S: 22 T: 31 R: 12W HOLT DAVID G BOICE	PUMP	IR	1.90	10/30/1978	A 15358	K
S: 10 T: 31 R: 12W HOLT DORIS MOSS ET AL	PUMP	IR	1.92	02/05/1974	A 12975	K
<u>EAGLE CREEK</u> S: 33 T: 32 R: 12W HOLT DOM D BAILEY	PUMP	IR	1.30	12/15/1981	A 16026	
S: 27 T: 32 R: 12W HOLT LORETTA HYNES	PUMP	IR	.43	07/30/1956	A 8700	K
S: 26 T: 32 R: 12W HOLT RONALD BRION	PUMP	IR	9.87	02/13/1976	A 14018	
S: 24 T: 32 R: 12W HOLT GEORGE M MELLOR	PUMP	IR	.43	01/02/1957	A 9078	
S: 21 T: 32 R: 11W HOLT M A MILLER	PUMP	IR	2.72	02/08/1967	A 11040	K
<u>CAMP CREEK</u> S: 19 T: 31 R: 11W HOLT ROBERT PETERSON	CAMP CREEK CAT	ST	12.80AF	05/02/1977	A 14925	
<u>EAGLE CREEK</u> S: 11 T: 32 R: 11W HOLT FRANK SEARLES	PUMP	IR	.71	10/05/1955	A 8215	
AUSTIN A SEARLES	PUMP	IR	1.83	02/22/1967	A 11046	
<u>EAGLE CREEK, TRIB. TO</u> S: 11 T: 32 R: 11W HOLT LORENE SCHAAF	SCHAAF RESERVOIR	ST	22.84AF	07/08/1974	A 13066	
<u>SPRINGS, SPINAR</u> S: 1 T: 32 R: 11W HOLT LORENE SCHAAF	SP INAR CANAL	IR	.23	04/09/1935	A 2535	

See "Use" definitions and footnotes on pages 115 and 116

SURFACE WATER RIGHTS DATA  
CLAIMS, APPLICATIONS, AND APPROPRIATIONS IN DOWNSTREAM ORDER  
DIVISION NO. 2C

SOURCE LOCATION APPROPRIATOR	CARRIER GAGE	USE	GRANT IN CFS/AF	DATE OF PRIORITY	DOCKET/ APP. NUMBER	ANNOA. FT. NT.
<u>NIOBRARA RIVER</u>						
S: 6 T: 32 R: 10W BOYD PAUL E ALLEN	PUMP	IR	.77	04/12/1982	A 16087	
<u>NIOBRARA RIVER TRIB. TO</u>						
S: 7 T: 32 R: 10W HOLT VELDON PINKERMAN	PINKERMAN RES. NO. 1	ST	4.20AF	07/11/1966	A 10880	
<u>SPRINGS WREDE</u>						
S: 8 T: 32 R: 10W HOLT JOSEPH C KAMPHAUS	WREDE CANAL	IR	.31	07/28/1934	A 2449	
<u>NIOBRARA RIVER TRIB. TO</u>						
S: 9 T: 32 R: 10W HOLT WILLIAM F BECKER	BECKER RESERVOIR NO. 1	ST	5.49AF	06/13/1975	A 13624	
<u>NIOBRARA RIVER</u>						
S: 10 T: 32 R: 10W HOLT SALLY A BECKER	PUMP	IR	1.87	02/28/1977	A 14761	
S: 11 T: 32 R: 10W HOLT SMITH MUELLER & HOFFMAN	PUMP	IR	1.19	01/15/1976	A 13944	
SMITH MUELLER & HOFFMAN	PUMP	IR	1.13	11/21/1978	A 15364	
<u>REDBIRD CREEK</u>						
S: 23 T: 30 R: 11W HOLT DALE F & SUSAN D KRUGMAN	PUMP	IR	.95	12/04/1959	A 9778	
S: 14 T: 30 R: 11W HOLT GUY L JOHNSON	PUMP	IR	1.08	03/04/1981	A 15778	K
S: 1 T: 30 R: 11W HOLT VERN WREDE	PUMP	IR	1.75	11/19/1970	A 12116	
VERN WREDE	PUMP	IR	1.41	09/13/1971	A 12378	
TIM MANN	PUMP	IR	.94	07/02/1956	A 8655	
<u>BLACKBIRD CREEK</u>						
S: 32 T: 31 R: 11W HOLT ROY BOSHART	PUMP	IR	1.07	04/05/1990	A 16968	
S: 29 T: 31 R: 11W HOLT ARTHUR A MANN	PUMP	IR	.43	09/25/1969	A 11805	
ARTHUR A MANN	PUMP	IR	.42	04/18/1967	A 11104	
S: 20 T: 31 R: 11W HOLT EMIL L BARTOS	PUMP	IR	.20	05/07/1982	A 16103	K
S: 16 T: 31 R: 11W HOLT BOARD OF EDUCATIONAL LANDS & FUNDS	PUMP	IR	.69	04/07/1964	A 10346	K
S: 10 T: 31 R: 11W HOLT LLOYD ROUSE	PUMP	IR	1.14	06/25/1976	A 14287	
<u>BLACKBIRD CREEK TRIB. TO</u>						
S: 15 T: 31 R: 11W HOLT ELMER DEVALL	DEVALL RESERVOIR	ST	7.37AF	08/21/1973	A 12925	

SURFACE WATER RIGHTS DATA  
CLAIMS, APPLICATIONS, AND APPROPRIATIONS IN DOWNSTREAM ORDER  
DIVISION NO. 2C

SOURCE LOCATION APPROPRIATOR	CARRIER GAGE	USE	GRANT IN CFS/AF	DATE OF PRIORITY	DOCKET/ APP. NUMBER	ANNO. FT. NT.
<u>BLACKBIRD CREEK</u> S: 15 T: 31 R: 11W HOLT ANDREW H JOHNSON	PUMP	IR	.86	10/23/1975	A 13835	
<u>REDBIRD CREEK TRIB. TO</u> S: 18 T: 31 R: 10W HOLT VIRGIL L PINKERMAN VIRGIL L PINKERMAN	PUMP PINKERMAN RES. NO. 2	IR ST	.97 36.50AF	01/18/1971 06/25/1971	A 12142 A 12304	
<u>PINKERMAN RESERVOIR NO. 2</u> S: 18 T: 31 R: 10W HOLT VIRGIL L PINKERMAN	PUMP	SI		06/25/1971	A 12305	A-12142
<u>REDBIRD CREEK TRIB. TO</u> S: 8 T: 31 R: 10W HOLT ROBERT J YOUNG	YOUNG RESERVOIR	ST	48.80AF	12/08/1978	A 15374	
S: 5 T: 31 R: 10W HOLT VIRGIL L PINKERMAN VIRGIL L PINKERMAN	PUMP PINKERMAN RES. NO. 1	IR ST	1.76 68.10AF	09/13/1967 09/13/1967	A 11248 A 11249	
<u>PINKERMAN RESERVOIR NO. 1</u> S: 5 T: 31 R: 10W HOLT VIRGIL L PINKERMAN	PUMP	SI		09/13/1967	A 11250	A-11248
<u>REDBIRD CREEK TRIB. TO</u> S: 5 T: 31 R: 10W HOLT HELEN, MARY & MARK ASIMUS HELEN, MARY & MARK ASIMUS	PUMP ASIMUS RESERVOIR	IR ST	1.64 44.20AF	06/01/1967 04/11/1962	A 11158 A 10042	
<u>ASIMUS RESERVOIR</u> S: 5 T: 31 R: 10W HOLT HELEN, MARY & MARK ASIMUS	PUMP	SI		10/10/1962	A 10114	A-11158
<u>REDBIRD CREEK</u> S: 32 T: 32 R: 10W HOLT WILLIAM F BECKER WILLIAM F BECKER	PUMP BECKER RESERVOIR NO. 3	IR ST	1.87 11.60AF	12/10/1976 11/29/1976	A 14584 A 14569	
<u>BECKER RESERVOIR NO. 3</u> S: 31 T: 32 R: 10W HOLT WILLIAM F BECKER WILLIAM F BECKER	PUMP PUMP	SI SO		11/29/1976 07/26/1979	A 14570 A 15531	A-14584
<u>REDBIRD CREEK TRIB. TO</u> S: 4 T: 31 R: 10W HOLT DONALD J & MARILY L GOKIE PINKERMAN RESERVOIR	PINKERMAN RESERVOIR	ST	14.10AF	02/13/1970	A 11866	
<u>PINKERMAN RESERVOIR</u> S: 4 T: 31 R: 10W HOLT DONALD J & MARILY L GOKIE	PUMP	SO		04/06/1981	A 15825	
<u>REDBIRD CREEK TRIB. TO</u> S: 33 T: 32 R: 10W HOLT WILLIAM F BECKER WILLIAM F BECKER	PUMP BECKER RESERVOIR NO. 2	IR ST	1.87 53.70AF	03/19/1976 04/06/1976	A 14108 A 14154	

SURFACE WATER RIGHTS DATA  
CLAIMS, APPLICATIONS, AND APPROPRIATIONS IN DOWNSTREAM ORDER  
DIVISION NO. 2C

SOURCE LOCATION APPROPRIATOR	CARRIER GAGE	USE	GRANT IN CFS/AF	DATE OF PRIORITY	DOCKET/ APP. NUMBER	ANNOA. FT. NT.
<u>BECKER RESERVOIR NO. 2</u>						
S: 33 T: 32 R: 10W HOLT WILLIAM F BECKER	PUMP	SI		04/06/1976	A 14155	A-14108
<u>REDBIRD CREEK</u>						
S: 22 T: 32 R: 10W HOLT RICHARD D & MADONNA M DAVY	PUMP	IR	1.04	10/17/1968	A 11574	K
ERVIN C WITT	PUMP	IR	.13	01/27/1967	A 11033	K
<u>REDBIRD CREEK, TRIB. TO</u>						
S: 22 T: 32 R: 10W HOLT ERVIN C WITT	WITT RESERVOIR NO. 1	ST	9.30AF	06/20/1969	A 11732	
<u>WITT RESERVOIR</u>						
S: 22 T: 32 R: 10W HOLT ERVIN C WITT	PUMP	SO		06/20/1969	A 11734	
<u>LOUIS CREEK</u>						
S: 36 T: 32 R: 10W HOLT MARVIN L VONASEK	PUMP	IR	1.96	03/10/1969	A 11664	
MARVIN L VONASEK	PUMP	IR	.69	04/02/1971	A 12203	
MARVIN L VONASEK	PUMP	IR	1.87	11/29/1989	A 16898	
S: 30 T: 32 R: 9W HOLT JOE F FORMAN & SONS	PUMP	IR	1.24	09/18/1970	A 12080	
JOE F FORMAN & SONS	PUMP	IR	.98	04/13/1976	A 14174	
<u>SQUAW CREEK</u>						
S: 22 T: 32 R: 9W HOLT DENNIS D HRBEK	PUMP	IR	1.11	07/11/1989	A 16842	
<u>STEEL CREEK</u>						
S: 14 T: 31 R: 9W HOLT NELSON RANCHES, INC	PUMP	IR	.75	05/05/1969	A 11696	
S: 2 T: 31 R: 9W HOLT MARLIN & DENISE DROBNY	PUMP	IR	3.59	04/25/1966	A 10837	K
S: 31 T: 32 R: 8W KNOX LEONA M ROE	PUMP	IR	3.14	11/02/1978	A 15360	
S: 29 T: 32 R: 8W KNOX RUZICKA & RUZICKA FARMS	PUMP	IR	1.80	05/12/1967	A 11137	
RUZICKA & RUZICKA FARMS	PUMP	IR	1.89	05/18/1981	A 15871	
S: 20 T: 32 R: 8W KNOX RUZICKA & RUZICKA FARMS	PUMP	IR	2.67	01/26/1995	A 17427	
<u>NIobrARA RIVER</u>						
S: 16 T: 32 R: 8W KNOX ROBERT (MRS) PISCHEL	PUMP	IR	.80	07/31/1956	A 8707	
ROBERT (MRS) PISCHEL	PUMP	IR	.66	02/25/1958	A 9597	
PISCHEL, SVOBODA & DIEZ	PUMP	IR	1.07	03/16/1966	A 10804	
S: 15 T: 32 R: 8W KNOX LARRY D NEILSEN	PUMP	IR	2.07	11/20/1970	A 12117	
LARRY D NEILSEN	PUMP	IR	.84	05/13/1955	A 7466	

SURFACE WATER RIGHTS DATA  
CLAIMS, APPLICATIONS, AND APPROPRIATIONS IN DOWNSTREAM ORDER  
DIVISION NO. 2C

SOURCE LOCATION APPROPRIATOR	CARRIER GAGE	USE	GRANT IN CFS/AF	DATE OF PRIORITY	DOCKET/ APP. NUMBER	ANNOA. FT. NT.
<u>NIORARA RIVER</u>						
S: 15 T: 32 R: 8W KNOX LARRY D NEILSEN	PUMP	IR	.56	04/24/1973	A 12865	#
S: 24 T: 32 R: 8W KNOX JOE E & CARROL PISCHEL	PUMP	IR	1.45	09/27/1966	A 10958	K
<u>PISHEL CREEK</u>						
S: 23 T: 32 R: 8W KNOX WILLARD RUZICKA		DO	.01	06/01/1992	A 17189	
<u>PISHEL CREEK, TRIB. TO</u>						
S: 7 T: 31 R: 8W KNOX EMIL L BARTOS	BARTOS RESERVOIR	ST	89.00AF	01/03/1975	A 13343	
<u>PISHEL CREEK</u>						
S: 7 T: 31 R: 8W KNOX EMIL L BARTOS	PUMP	IR	3.84	03/18/1975	A 13479	
<u>BARTOS RESERVOIR</u>						
S: 7 T: 31 R: 8W KNOX EMIL L BARTOS	PUMP	SI		02/22/1977	A 14748	A-13479
<u>PISHEL CREEK, TRIB. TO</u>						
S: 8 T: 31 R: 8W KNOX EMIL L BARTOS	BARTOS RESERVOIR NO. 2	ST	49.30AF	01/29/1979	A 15404	
<u>BARTOS RESERVOIR NO. 2</u>						
S: 8 T: 31 R: 8W KNOX EMIL L BARTOS	PUMP	SI		01/29/1979	A 15405	A-13479
<u>PISHEL CREEK</u>						
S: 8 T: 31 R: 8W KNOX EMIL L BARTOS	PUMP	IR	.57	07/29/1976	A 14359	
FRANK G BARTOS	FRANK BARTOS RESERVOIR	ST	11.30AF	09/24/1976	A 14479	
<u>BARTOS, FRANK, RESERVOIR</u>						
S: 8 T: 31 R: 8W KNOX FRANK G BARTOS	PUMP	SI		09/02/1977	A 15102	A-14359
<u>PISHEL CREEK, TRIB. TO</u>						
S: 34 T: 32 R: 8W KNOX LEONARD HAINERAICH	PUMP	IR	1.11	08/12/1966	A 10928	
S: 33 T: 32 R: 8W KNOX LEONARD HAINERAICH	HAINERAICH RESERVOIR	SI	10.00AF	02/24/1993	A 17251	A-10928
LEONARD HAINERAICH	HAINERAICH RESERVOIR	ST	24.30AF	09/01/1967	A 11241	
LEONARD HAINERAICH	HAINERAICH RESERVOIR	SS	10.00AF	06/17/1992	A 17200	
<u>HAINERAICH RESERVOIR</u>						
S: 34 T: 32 R: 8W KNOX LEONARD HAINERAICH	PUMP	SI		01/11/1968	A 11312	A-10928
<u>NIORARA RIVER</u>						
S: 25 T: 32 R: 8W KNOX EDWARD L & MARIE F SEDIIVY	PUMP	IR	.33	08/07/1974	A 13139	K

See "Use" definitions and footnotes on pages 115 and 116

SURFACE WATER RIGHTS DATA  
CLAIMS, APPLICATIONS, AND APPROPRIATIONS IN DOWNSTREAM ORDER  
DIVISION NO. 2C

SOURCE LOCATION APPROPRIATOR	CARRIER GAGE	USE	GRANT IN CFS/AF	DATE OF PRIORITY	DOCKET/ APP. NUMBER	ANNOA. FT. NT.
<u>NIORRARA RIVER</u> S: 29 T: 32 R: 7W KNOX ROLLA KREYCIK	PUMP	IR	1.16	01/22/1957	A 9125	
<u>SOLDIER CREEK TRIB. TO</u> S: 10 T: 31 R: 8W KNOX LARRY D NEILSEN	PUMP	IR	1.82	05/16/1990	A 16990	
<u>SOLDIER CREEK</u> S: 11 T: 31 R: 8W KNOX M K M RANCH A NEBRASKA PARTNERSHIP	CRAPPIE LAKE	ST	18.20AF	09/24/1991	A 17114	
<u>VONASEK RESERVOIR</u> M R M RANCH A NEBRASKA PARTNERSHIP	VONASEK RESERVOIR	ST	28.00AF	01/09/1953	A 5128	
<u>VONASEK RESERVOIR</u> S: 12 T: 31 R: 8W KNOX M K M RANCH A NEBRASKA PARTNERSHIP	PUMP	SO		01/09/1953	A 5799	
<u>NIORRARA RIVER</u> S: 4 T: 31 R: 7W KNOX NORBERT DOBIAS	PUMP	IR	2.86	05/26/1981	A 15876	
<u>NIORRARA RIVER, TRIB. TO</u> S: 9 T: 31 R: 7W KNOX BERNICE L DOBIAS	DOBIAS RESERVOIR	ST	17.40AF	03/24/1981	A 15799	
<u>DOBIAS RESERVOIR</u> S: 9 T: 31 R: 7W KNOX BERNICE L DOBIAS	PUMP	SO		03/24/1981	A 15800	
<u>NIORRARA RIVER, TRIB. TO</u> S: 4 T: 31 R: 7W KNOX ADOLPH J SUKUP	PUMP	IR	1.47	03/23/1976	A 14115	
<u>NIORRARA RIVER</u> S: 3 T: 31 R: 7W KNOX ROGER KOTROUS	PUMP	IR	1.29	08/20/1956	A 8756	
<u>SCHINDLER CREEK</u> S: 14 T: 31 R: 7W KNOX JAMES MALY	PUMP	IR	3.40	05/15/1995	A 17460	
<u>VERDIGRE CREEK, SOUTH BRANCH, TRIB. TO</u> S: 6 T: 28 R: 8W ANTELOPE ELDON L SCHACHT	SCHACHT RESERVOIR	ST	14.00AF	04/05/1979	A 15444	
<u>VERDIGRE CREEK, SOUTH BRANCH</u> S: 8 T: 28 R: 8W ANTELOPE GUS COLTER	DRAYTON CANAL	IR	1.52	08/11/1894	D 248	K
<u>FLEY CREEK</u> S: 27 T: 28 R: 8W ANTELOPE JOHN SCHLEUSENER	SCHLEUSENER RESERVOIR	ST	12.70AF	07/26/1971	A 12332	
<u>SPRING CREEK, BIG TRIB. TO</u> S: 23 T: 28 R: 8W ANTELOPE JIM & CHERYL DUFF	FISH HATCHERY	FC	.50	04/07/1986	A 16482	



SURFACE WATER RIGHTS DATA  
CLAIMS, APPLICATIONS, AND APPROPRIATIONS IN DOWNSTREAM ORDER  
DIVISION NO. 2C

SOURCE LOCATION APPROPRIATOR	CARRIER GAGE	USE	GRANT IN CFS/AF	DATE OF PRIORITY	DOCKET/ APP. NUMBER	ANNO. FT. NT.
<u>SPRING CREEK, BIG TRIP TO</u> S: 15 T: 28 R: 8W ANTELOPE DONALD W MCBRIDE	DON MCBRIDE RESERVOIR	ST	7.10AF	10/24/1966	A 10972	
<u>SPRING CREEK, BIG</u> S: 14 T: 28 R: 8W ANTELOPE DAVID L G & DIXIE WILLATS	PUMP	IR	.88	12/09/1966	A 10997	K
<u>VERDIGRE CREEK, SOUTH BRANCH</u> S: 11 T: 28 R: 8W ANTELOPE GERALD C & SHARON E HOYT	PUMP	IR	1.13	03/03/1957	A 9282	K
S: 6 T: 28 R: 7W ANTELOPE CURT R & JANICE M SCHLEUSENER	PUMP	IR	.71	09/18/1970	A 12079	
<u>VERDIGRE CREEK, EAST BRANCH</u> S: 2 T: 27 R: 7W ANTELOPE GAME AND PARKS COMMISSION	SPRING POND NO. 1	ST	1.74AF	11/22/1971	A 12436	
GAME AND PARKS COMMISSION	SPRING POND NO. 2	ST	1.59AF	11/22/1971	A 12437	
GAME AND PARKS COMMISSION	REARING PONDS	ST	1.20AF	11/22/1971	A 12438	
<u>VERDIGRE CREEK, EAST BRANCH, TRIB. TO</u> S: 34 T: 28 R: 7W ANTELOPE GAME AND PARKS COMMISSION	GROVE LAKE SILT RESERVOIR	ST	3.55AF	07/10/1962	A 10087	
S: 27 T: 28 R: 7W ANTELOPE GAME AND PARKS COMMISSION	GROVE REARING POND NO. 1	ST	.90AF	06/28/1965	A 10646	
GAME AND PARKS COMMISSION	GROVE REARING POND NO. 2	ST	2.50AF	06/28/1965	A 10647	
<u>VERDIGRE CREEK, EAST BRANCH</u> S: 22 T: 28 R: 7W ANTELOPE GAME AND PARKS COMMISSION	GROVE LAKE RESERVOIR	ST	592.00AF	01/02/1952	A 4928	
<u>HAY CREEK</u> S: 29 T: 28 R: 7W ANTELOPE GREG FLETCHER	GREG FLETCHER RESERVOIR	ST	13.73AF	09/16/1985	A 16446	
<u>VERDIGRE CREEK, EAST BRANCH</u> S: 9 T: 28 R: 7W ANTELOPE EVERETT C MEYER	PUMP	IR	.23	02/17/1977	A 14735	K
<u>VERDIGRE CREEK</u> S: 33 T: 29 R: 7W KNOX EVERETT C MEYER	PUMP	IR	1.48	01/14/1969	A 11613	
<u>MERRIMAN CREEK, TRIB. TO</u> S: 5 T: 28 R: 6W ANTELOPE CREIGHTON ROD & GUN CLUB	ROD & GUN CLUB RESERVOIR	ST	62.00AF	07/12/1946	A 3926	
<u>VERDIGRE CREEK</u> S: 11 T: 29 R: 7W KNOX EUGENE, JEAN, WILLIAM, DOROTHY HENES	PUMP	IR	.39	05/02/1967	A 11121	K
DONALD W DOERR	PUMP	IR	.97	01/25/1984	A 16263	
<u>VERDIGRE CREEK, TRIB. TO</u> S: 10 T: 29 R: 7W KNOX DONALD W DOERR	DON DOERR RESERVOIR	ST	64.90AF	05/21/1987	A 16555	

See "Use" definitions and footnotes on pages 115 and 116

SURFACE WATER RIGHTS DATA  
CLAIMS, APPLICATIONS, AND APPROPRIATIONS IN DOWNSTREAM ORDER  
DIVISION NO. 2C

SOURCE LOCATION APPROPRIATOR	CARRIER GAGE	USE	GRANT IN CFS/AF	DATE OF PRIORITY	DOCKET/ APP. NUMBER	ANNO. FT. NT.
<u>DOERR IRRIGATION RESERVOIR, DON</u> S: 10 T: 29 R: 7W KNOX DONALD W DOERR	PUMP	SI		05/23/1988	A 16648	A-16555
<u>VERDIGRE CREEK</u> S: 2 T: 29 R: 7W KNOX HARLAN LATIMER	PUMP	IR	.57	06/11/1984	A 16306	K
<u>VERDIGRE CREEK, MIDDLE BRANCH</u> S: 28 T: 29 R: 9W HOLT TRIPLE T CORPORATION	CLARA WATERMAN RESERVOIR	ST	57.50AF	08/11/1967	A 11221	
<u>VERDIGRE CREEK, MIDDLE BRANCH, TRIB. TO</u> S: 22 T: 29 R: 9W HOLT DOUGLAS D ROKAHR	DELBERT BOELTER RESERVOIR	ST	57.50AF	06/15/1989	A 16826	
<u>DELBERT BOELTER RESERVOIR</u> S: 22 T: 29 R: 9W HOLT DOUGLAS D ROKAHR	PUMP	SO	36.55AF	06/15/1989	A 16827	A-16826
<u>WATERMAN, CLARA, RESERVOIR</u> S: 28 T: 29 R: 9W HOLT TRIPLE T CORPORATION	PUMP	SI		08/11/1967	A 11222	A-11220
<u>VERDIGRE CREEK, MIDDLE BRANCH, TRIB. TO</u> S: 23 T: 29 R: 9W HOLT DELBERT BOELTER	BOELTER RESERVOIR	ST	.10AF	08/01/1966	A 10911	
S: 12 T: 29 R: 9W HOLT JAMES CLIFTON JR	CLIFTON RESERVOIR	ST	18.47AF	10/24/1972	A 12755	
<u>VERDIGRE CREEK, MIDDLE BRANCH</u> S: 33 T: 30 R: 8W KNOX VIVIANNE LEMASTERS	PUMP	IR	1.21	12/12/1968	A 11597	
VIVIANNE LEMASTERS	PUMP	IR	.36	04/26/1982	A 16097	K
<u>VERDIGRE CREEK, MIDDLE BRANCH, TRIB. TO</u> S: 34 T: 30 R: 8W KNOX ELVEN A BUTTERFIELD	BUTTERFIELD RESERVOIR	ST	21.20AF	03/16/1983	A 16184	
S: 27 T: 30 R: 8W KNOX EDWARD HEGGEMEYER	PUMP	IR	1.07	12/20/1988	A 16727	
<u>VERDIGRE CREEK, MIDDLE BRANCH</u> S: 26 T: 30 R: 8W KNOX CHARLES A & MARJORIE E. COOK	PUMP	IR	.48	10/17/1968	A 11573	K
CHARLES A & MARJORIE E. COOK	PUMP	IR	.51	03/28/1990	A 16966	
S: 25 T: 30 R: 8W KNOX DEAN N PIERCE	PUMP	IR	2.02	05/12/1981	A 15868	
S: 30 T: 30 R: 7W KNOX DEAN N PIERCE	PUMP	IR	.22	05/12/1981	A 15868	R P-486
PIERCE PIERCE & BOELTER	PUMP	IR	3.28	03/13/1990	A 16943	K
DALE A & MARY L JELINEK	PUMP	IR	.62	01/03/1977	A 14624	K
S: 29 T: 30 R: 7W KNOX PAUL M & MARCELLA SUKUP	PUMP	IR	.34	09/02/1955	A 8056	K

SURFACE WATER RIGHTS DATA  
CLAIMS, APPLICATIONS, AND APPROPRIATIONS IN DOWNSTREAM ORDER  
DIVISION NO. 2C

SOURCE LOCATION APPROPRIATOR	CARRIER GAGE	USE	GRANT IN CFS/AF	DATE OF PRIORITY	DOCKET/ APP. NUMBER	ANNO. FT. NT.
<u>VERDIGRE CREEK, MIDDLE BRANCH</u>						
S: 29 T: 30 R: 7W KNOX PAUL SUKUP	PUMP	IR	.71	03/12/1982	A 16077	K
S: 28 T: 30 R: 7W KNOX ERNEST J JELINEK	JELINEK RESERVOIR	SS	20.58AF	10/19/1981	A 16009	A-13459 C
<u>VERDIGRE CREEK, MIDDLE BRANCH, TRIB. TO</u>						
S: 33 T: 30 R: 7W KNOX ERNEST J JELINEK	JELINEK RESERVOIR	ST	20.58AF	03/06/1975	A 13459	
<u>JELINEK RESERVOIR</u>						
S: 33 T: 30 R: 7W KNOX ERNEST J JELINEK	PUMP	SO		03/06/1975	A 13460	
<u>VERDIGRE CREEK, MIDDLE BRANCH, TRIB. TO</u>						
S: 22 T: 30 R: 7W KNOX ALBERT SUKUP	SUKUP RESERVOIR	ST	16.00AF	07/07/1954	A 6413	
<u>SUKUP RESERVOIR</u>						
S: 22 T: 30 R: 7W KNOX ALBERT SUKUP	PUMP	SO		07/07/1954	A 6945	
<u>VERDIGRE CREEK, TRIB. TO</u>						
S: 11 T: 29 R: 6W KNOX ARLIE R SORENSEN	SORENSEN RESERVOIR	ST	8.00AF	12/15/1952	A 5110	
<u>SORENSEN RESERVOIR</u>						
S: 11 T: 29 R: 6W KNOX ARLIE R SORENSEN	PUMP	SO		12/15/1952	A 8403	
<u>VERDIGRE CREEK, NORTH BRANCH</u>						
S: 14 T: 30 R: 9W HOLT HERZOG & JESSEN CATTLE COMPANY	PUMP	IR	1.62	10/21/1974	A 13241	K
S: 11 T: 30 R: 9W HOLT ALFRED N KOPLIN	PUMP	IR	1.11	09/10/1991	A 17109	
S: 1 T: 30 R: 9W HOLT JAMES A PAVELKA	PUMP	IR	.87	04/22/1955	A 7324	
DAVID PAVELKA	PUMP	IR	2.41	05/04/1976	A 14210	
S: 32 T: 31 R: 8W KNOX CLAYTON C, LOIS M & ROGER M JOHNSON	PUMP	IR	4.24	11/09/1970	A 12109	
S: 34 T: 31 R: 8W KNOX MARVIN R & RAYMOND F SOUCEK, ET AL	PUMP	IR	3.98	01/06/1969	A 11611	K
ERNEST S RUZICKA	PUMP	IR	2.66	07/26/1972	A 12693	
S: 35 T: 31 R: 8W KNOX ARNOLD D & ARDITH A MILLER	PUMP	IR	2.03	04/26/1976	A 14194	K
S: 25 T: 31 R: 8W KNOX FRANK G BARTOS	FRANK BARTOS RESERVOIR	ST	5.60AF	03/18/1977	A 14822	
<u>BARTOS, FRANK, RESERVOIR</u>						
S: 25 T: 31 R: 8W KNOX FRANK G BARTOS	PUMP	SI		03/18/1977	A 14823	A-17090

See "Use" definitions and footnotes on pages 115 and 116

SURFACE WATER RIGHTS DATA  
CLAIMS, APPLICATIONS, AND APPROPRIATIONS IN DOWNSTREAM ORDER  
DIVISION NO. 2C

SOURCE LOCATION APPROPRIATOR	CARRIER GAGE	USE	GRANT IN CFS/AF	DATE OF PRIORITY	DOCKET/ APP. NUMBER	ANNOA. FT. NT.
<u>VERDIGRE CREEK, NORTH BRANCH</u> S: 35 T: 31 R: 8W KNOX FRANK G BARTOS						
<u>BARTOS RESERVOIR NO. 2</u> S: 25 T: 31 R: 8W KNOX FRANK G BARTOS	BARTOS RESERVOIR NO. 2	ST	43.60AF	02/18/1981	A 15766	
<u>VERDIGRE CREEK, NORTH BRANCH</u> S: 35 T: 31 R: 8W KNOX FRANK G BARTOS	PUMP	SI		02/18/1981	A 15767	A-17090 K
<u>BARTOS RESERVOIR NO. 3</u> S: 23 T: 31 R: 8W KNOX FRANK G BARTOS	BARTOS RESERVOIR NO. 3	ST	23.20AF	02/18/1981	A 15768	
<u>VERDIGRE CREEK, NORTH BRANCH</u> S: 35 T: 31 R: 8W KNOX FRANK G BARTOS	PUMP	SO		02/18/1981	A 15769	
<u>VERDIGRE CREEK, NORTH BRANCH</u> S: 1 T: 30 R: 8W KNOX LARRY L & MARILYN K FRANK	PUMP	IR	1.84	07/11/1991	A 17090	K
S: 6 T: 30 R: 7W KNOX JERRY L KONOPASEK	PUMP	IR	1.53	03/26/1970	A 11895	
S: 5 T: 30 R: 7W KNOX GLEN W & DOROTHY J POLLARD	PUMP	IR	.97	02/16/1977	A 14731	
S: 4 T: 30 R: 7W KNOX HARRY J PAVLIK	PUMP	IR	.81	02/03/1969	A 11632	K
S: 9 T: 30 R: 7W KNOX JAMES, KENT, JOHN & MRS JOHN PAVLIK	PUMP	IR	2.80	09/16/1975	A 13811	
S: 9 T: 30 R: 7W KNOX HARRY A PAVLIK	PUMP	IR	1.87	02/13/1990	A 16926	K
S: 10 T: 30 R: 7W KNOX BERNARD SUKUP	PUMP	IR	1.33	09/16/1975	A 13812	
S: 10 T: 30 R: 7W KNOX BERNARD G & MILDRED R SUKUP	PUMP	IR	.83	07/07/1989	A 16839	
S: 11 T: 30 R: 7W KNOX ROBERT D FRANK	PUMP	IR	1.74	09/22/1975	A 13818	K
S: 11 T: 30 R: 7W KNOX DANIEL A VAKOC	PUMP	IR	1.31	04/13/1976	A 14175	
S: 12 T: 30 R: 7W KNOX VAKOC CONSTRUCTION COMPANY	PUMP	IR	.31	09/28/1976	A 14484	
S: 12 T: 30 R: 7W KNOX JAMES E SUKUP	PUMP	MF	3.34	02/07/1989	A 16745	
S: 12 T: 30 R: 7W KNOX RICHARD & BONNIE JENNINGS	PUMP	IR	2.61	08/19/1976	A 14407	
<u>VERDIGRE CREEK</u> S: 18 T: 30 R: 6W KNOX ALLEN WAVRUNEK	PUMP	IR	3.04	09/16/1976	A 14466	
S: 8 T: 30 R: 6W KNOX JAMES G & BARBARA L CARLSON	PUMP	IR	1.43	09/15/1956	A 8828	
S: 5 T: 30 R: 6W KNOX KENNETH W VAKOC	PUMP	IR	.71	03/17/1989	A 16760	K
S: 5 T: 30 R: 6W KNOX KENNETH W VAKOC	PUMP	IR	3.03	11/07/1988	A 16720	
S: 5 T: 30 R: 6W KNOX KENNETH W VAKOC	PUMP	IR	1.98	05/24/1967	A 11146	

SURFACE WATER RIGHTS DATA  
CLAIMS, APPLICATIONS, AND APPROPRIATIONS IN DOWNSTREAM ORDER  
DIVISION NO. 2C

SOURCE LOCATION APPROPRIATOR	CARRIER GAGE	USE	GRANT IN CFS/AF	DATE OF PRIORITY	DOCKET/ APP. NUMBER	ANNOA. FT. NT.
<u>VERDIGRE CREEK</u> S: 32 T: 31 R: 6W KNOX LEO K MLADY ROBERT & KATHLEEN JACOBS	PUMP PUMP	IR IR	.96 .97	03/01/1978 11/16/1987	A 15191 A 16604	
<u>VERDIGRE CREEK, TRIB. TO</u> S: 35 T: 31 R: 7W KNOX NORBERT DOBIAS	DOBIAS RESERVOIR	ST	47.40AF	07/13/1979	A 15520	
<u>VERDIGRE CREEK</u> S: 29 T: 31 R: 6W KNOX EDWARD C & MARGARET E HAVLICEK	PUMP	IR	1.83	03/03/1976	A 14073	K
<u>VERDIGRE CREEK, TRIB. TO</u> S: 28 T: 31 R: 6W KNOX MARVIN J & DELORES M PAVELKA	PUMP	IR	.57	04/01/1976	A 14135	
<u>VERDIGRE CREEK</u> S: 20 T: 31 R: 6W KNOX DONALD L & CAROLYN E RANDA ROBERT D LISKA	PUMP PUMP	IR IR	.80 2.40	04/01/1954 08/09/1966	A 6160 A 10921	K
<u>VERDIGRE CREEK, TRIB. TO</u> S: 9 T: 31 R: 6W KNOX TONY C PAESL	PAESL RESERVOIR	ST	31.00AF	11/12/1957	A 9578	
<u>NIORRARA RIVER, TRIB. TO</u> S: 18 T: 32 R: 6W KNOX NIELSEN, NIELSEN & JANAK	PUMP	IR	2.30	10/30/1975	A 13842	
S: 30 T: 32 R: 6W KNOX BOB CLARK	PUMP	IR	2.53	06/06/1994	A 17373	
<u>NIORRARA RIVER</u> S: 17 T: 32 R: 6W KNOX ELMER D KRUPICKA	PUMP	IR	.21	04/06/1981	A 15826	

See "Use" definitions and footnotes on pages 115 and 116

SURFACE WATER RIGHTS DATA  
CLAIMS, APPLICATIONS, AND APPROPRIATIONS IN DOWNSTREAM ORDER  
DIVISION NO. 2D

SOURCE LOCATION APPROPRIATOR	CARRIER GAGE	USE	GRANT IN CFS/AF	DATE OF PRIORITY	DOCKET/ APP. NUMBER	ANNOA. FT. NT.
<u>SPRING BRANCH</u>						
S: 34 T: 31 R: 54W SIOUX IVOL D BUCKLEY	TUCKER CANAL	IR	.17	06/01/1883	D 557	
<u>WHITE RIVER</u>						
S: 34 T: 31 R: 54W SIOUX IVOL D BUCKLEY	PUMP	IR	.64	09/06/1957	A 9561	
<u>DEEP CREEK</u>						
S: 4 T: 30 R: 53W SIOUX DOUBLE CROSS RANCH, INC DOUBLE CROSS RANCH, INC	DOUBLE CROSS RANCH NO 2 PIPELINE	ST FC	9.00AF .89AF	09/29/1994 09/29/1994	A 17408 A 17409	
S: 32 T: 31 R: 53W SIOUX JACK L & MARIE E KREMAN	PUMP	IR	.58	11/22/1954	A 6814	
<u>CHARCOAL CREEK</u>						
S: 33 T: 31 R: 53W SIOUX BARNES & HURST BARNES & HURST	CHARCOAL CANAL PUMP	IR IR	.13 .05	04/02/1940 04/15/1968	A 3130 A 11393	
<u>WHITE RIVER</u>						
S: 33 T: 31 R: 53W SIOUX BARNES & HURST	PUMP	IR	.10	04/23/1968	A 11403	
<u>DEAD MAN CREEK</u>						
S: 18 T: 30 R: 52W SIOUX GRANDE DOMAIN RETREATS	PINE RIDGE POND	ST	3.00AF	08/30/1976	A 14435	
S: 1 T: 30 R: 53W SIOUX DOUBLE CROSS RANCH, INC DOUBLE CROSS RANCH, INC	PIPELINE DOUBLE CROSS RANCH NO 1	FC ST	.49AF 2.28AF	07/12/1994 07/12/1994	A 17384 A 17383	
S: 26 T: 31 R: 53W SIOUX CITY OF CRAWFORD	DEAD MAN CANAL	DO	1.00	12/15/1938	A 2899	
<u>WHITE RIVER</u>						
S: 26 T: 31 R: 53W SIOUX CITY OF CRAWFORD	CRAWFORD WATER SYSTEM	DO	5.00	10/01/1890	D 1026	K+
<u>WHITE RIVER TRIB. TO</u>						
S: 23 T: 31 R: 53W SIOUX CHARLES G & EDITH D MACK	PUMP	IR	.39	11/29/1955	A 8266	
<u>SOLDIER CREEK</u>						
S: 5 T: 31 R: 53W SIOUX GAME AND PARKS COMMISSION	PUMP	IR	1.06	06/02/1982	A 16115	
S: 3 T: 31 R: 53W SIOUX GAME AND PARKS COMMISSION	CARTER P JOHNSON RES.	ST	124.00AF	10/13/1958	A 9654	
<u>JOHNSON, CARTER P. RESERVOIR</u>						
S: 2 T: 31 R: 53W SIOUX GAME AND PARKS COMMISSION	PUMP	SO		06/02/1982	A 16114	
<u>WHITE RIVER TRIB. TO</u>						
S: 8 T: 31 R: 52W DAWES U S DEPT. OF INTERIOR	FISH HATCHERY	FC	2.25	02/26/1968	A 11346	

SURFACE WATER RIGHTS DATA  
CLAIMS, APPLICATIONS, AND APPROPRIATIONS IN DOWNSTREAM ORDER  
DIVISION NO. 2D

SOURCE LOCATION APPROPRIATOR	CARRIER GAGE	USE	GRANT IN CFS/AF	DATE OF PRIORITY	DOCKET/ APP. NUMBER	ANNO. FT. NT.
<u>WHITE RIVER</u>						
S: 10 T: 31 R: 52W DAWES GAME AND PARKS COMMISSION	GOLF COURSE POND	ST	210.00AF	04/05/1991	A 17064	P-473
<u>GOLF COURSE POND</u>						
S: 9 T: 31 R: 52W DAWES GAME AND PARKS COMMISSION	PUMP	SO	210.00AF	09/11/1991	A 17110	
<u>WHITE RIVER</u>						
S: 3 T: 31 R: 52W DAWES CITY OF CRAWFORD	PUMP	IR	.57	03/12/1929	A 2075	#
GEORGE MOODY	WHITE RIVER AT CRAWFORD, NE	IR	.05	05/10/1934	A 2381	
S: 34 T: 32 R: 52W DAWES	WHITE RIVER CANAL	IR	4.28	12/31/1894	D 477	T-275 K
WHITE RIVER IRRIGATION DISTRICT	WHITE RIVER CANAL	IR	1.43	03/11/1909	A 936	K
WHITE RIVER IRRIGATION DISTRICT	WHITE RIVER CANAL	IR	3.45	04/06/1981	A 15828	
WHITE RIVER IRRIGATION DISTRICT	SOUTHER RESERVOIR	SS	41.00AF	06/16/1981	A 15895	A-4864 C
S: 35 T: 32 R: 52W DAWES CROW BUTTE RESOURCES INC	PUMP	MF	.02	10/29/1987	A 16599	
S: 19 T: 32 R: 51W DAWES ROLAND & JEAN E DRINKWALTER	RASHER-FORBES CANAL	IR	.50	09/26/1911	A 1128	
S: 35 T: 32 R: 52W DAWES MELVIN E BEAVER	PUMP	IR	.07	05/31/1979	A 15484	
S: 26 T: 32 R: 52W DAWES JERALD C & HELEN WALLACE	HALL PUMP	IR	.73	01/10/1895	D 478CR	P-279 K
BENJAMIN C & BARBARA L FERGUSON	PUMP	IR	.07	07/25/1977	A 15041	
HARRIS & COOPER IRRIGATION ASSOCIATION	HARRIS-COOPER CANAL	IR	10.39	03/09/1894	D 464A	K
HARRIS & COOPER IRRIGATION ASSOCIATION	HARRIS-COOPER CANAL	IR	1.57	06/15/1894	D 464B	
GEORGE J SCHILLING	HARRIS-COOPER CANAL	IR	.16	06/20/1894	D 467 R	P-441
GEORGE J SCHILLING	HARRIS-COOPER CANAL	IR	.08	05/23/1963	A 10193 R	P-440
DAN FISHER	HARRIS-COOPER CANAL	IR	2.52	05/28/1975	A 13602	K
SIOUX LIVESTOCK COMPANY	HARRIS-COOPER CANAL	IR	.23	09/27/1976	A 14480	K
OSTERMAYER RANCH, INC	HARRIS-COOPER CANAL	IR	.86	06/21/1977	A 14989	K
GEORGE J SCHILLING	HARRIS-COOPER CANAL	IR	.17	03/26/1979	A 15440 R	P-442
ANTON P ROOS	PUMP	IR	.30	08/21/1950	A 4740	K
<u>WHITE CLAY CREEK</u>						
S: 36 T: 31 R: 52W DAWES BOARD OF EDUCATIONAL LANDS & FUNDS	DODD RESERVOIR	ST	86.50AF	09/31/1961	A 9979	
S: 13 T: 31 R: 52W DAWES WILLIAM H DODD	HAZELTON CANAL	IR	.87	05/15/1894	D 475	
<u>DODD RESERVOIR</u>						
S: 13 T: 31 R: 52W DAWES WILLIAM H DODD	HAZELTON CANAL	SI		02/21/1964	A 10312	D-475
WILLIAM H DODD	HAZELTON CANAL	SO		02/21/1964	A 10312	

See "Use" definitions and footnotes on pages 115 and 116

SURFACE WATER RIGHTS DATA  
CLAIMS, APPLICATIONS, AND APPROPRIATIONS IN DOWNSTREAM ORDER  
DIVISION NO. 2D

SOURCE LOCATION APPROPRIATOR	CARRIER GAGE	USE	GRANT IN CFS/AF	DATE OF PRIORITY	DOCKET/ APP. NUMBER	ANNO. FT. NT.
<u>WHITE CLAY CREEK</u>						
S: 11 T: 31 R: 52W DAWES DONALD C REYNOLDS	PUMP	DO	.03	03/20/1986	A 16478	
S: 2 T: 31 R: 52W DAWES ROBERT H MCDOWELL	COOPER CANAL PUMP	IR IR	.66 .05	06/22/1895 06/22/1895	A 42 A 42 R P-128	K
S: 35 T: 32 R: 52W DAWES GORDON K & FRANCES MOORE	PUMP	IR	.83	06/22/1895	A 42 R P-408	K
S: 2 T: 31 R: 52W DAWES ROBERT H MCDOWELL	MCDOWELL RESERVOIR	ST	23.89AF	01/22/1929	A 2063	
S: 35 T: 32 R: 52W DAWES JOSEPH A & JULIE A ROOS	MCFARLAND CANAL WHITE RIVER CANAL	IR IR	1.64 1.00	05/18/1891 12/31/1894	D 960 D 477 R P-494	
<u>ENGLISH CREEK</u>						
S: 12 T: 31 R: 52W DAWES ROBERT H MCDOWELL	MCDOWELL SYSTEM MCDOWELL LAKE NO. 1	IR ST	3.00 36.22AF	10/24/1904 01/22/1929	A 772 A 2064	H
S: 2 T: 31 R: 52W DAWES ROBERT H MCDOWELL	MCDOWELL LAKE NO. 3 MCDOWELL LAKE NO. 3	ST SS	5.05AF 17.00AF	01/22/1929 10/17/1960	A 2064 R P-365 A 9869 A-2064	A
<u>SQUAW CREEK</u>						
S: 33 T: 31 R: 51W DAWES PINE RIDGE LAND COMPANY	PINE RIDGE PUMP NO. 1	IR	.12	09/18/1972	A 12743	
S: 12 T: 31 R: 52W DAWES ROBERT H MCDOWELL	SQUAW CREEK RESERVOIR	ST	200.00AF	10/03/1911	A 1132	
<u>SQUAW CREEK RESERVOIR</u>						
S: 12 T: 31 R: 52W DAWES ROBERT H MCDOWELL	SQUAW CREEK CANAL	SO		10/03/1911	A 1631	
<u>SQUAW CREEK</u>						
S: 36 T: 32 R: 52W DAWES GORDON K & FRANCES MOORE	COOPER CANAL	IR	2.29	05/08/1896	A 333	H
<u>WHITE CLAY CREEK</u>						
S: 26 T: 32 R: 52W DAWES GARY D & NANCY FISHER	PUMP	IR	.11	03/05/1992	A 17159	
<u>WHITE RIVER</u>						
S: 26 T: 32 R: 52W DAWES WHITNEY IRRIGATION DISTRICT	WHITNEY RESERVOIR	ST	10000.00AF	04/28/1921	A 1603	
DALE T & DONNA BROWN	WHITNEY PIPE LINE	IR	3.21	05/02/1921	A 1604	
WHITNEY IRRIGATION DISTRICT	WHITNEY PIPE LINE	IR	25.00	11/07/1921	A 1625	HK
DALE T & DONNA BROWN	WHITNEY PIPE LINE	IR	2.07	11/18/1921	A 1626	
DALE T & DONNA BROWN	WHITNEY PIPE LINE	IR	.41	04/26/1922	A 1660	
<u>WHITNEY RESERVOIR</u>						
S: 4 T: 32 R: 51W DAWES WHITNEY IRRIGATION DISTRICT	WHITNEY PIPE LINE	SI		04/28/1921	A 1787 A-1625	K



SURFACE WATER RIGHTS DATA  
CLAIMS, APPLICATIONS, AND APPROPRIATIONS IN DOWNSTREAM ORDER  
DIVISION NO. 2D

SOURCE LOCATION APPROPRIATOR	CARRIER GAGE	USE	GRANT IN CFS/AF	DATE OF PRIORITY	DOCKET/ APP. NUMBER	ANNOA. FT. NT.
<u>WHITE RIVER</u>						
S: 26 T: 32 R: 52W DAWES WHITNEY IRRIGATION DISTRICT	BALDWIN RESERVOIR	SS	332.00AF	08/11/1936	A 2609	A-2608
S: 19 T: 32 R: 51W DAWES GEORGE J SCHILLING	RASHER CANAL	IR	.98	06/20/1894	D 467	
ROLAND & JEAN E DRINKWALTER	RASHER CANAL	IR	.50	05/23/1898	A 456	
ROLAND & JEAN E DRINKWALTER	RASHER CANAL	IR	1.43	01/16/1900	A 534	
GEORGE J SCHILLING	RASHER CANAL	IR	.03	05/23/1963	A 10193	
<u>HOOVER CREEK</u>						
S: 31 T: 32 R: 51W DAWES MORRIS & MARIAN TANAKA	ALCORN RESERVOIR	IS	1.01	11/17/1905	A 803	K
S: 30 T: 32 R: 51W DAWES MERLE MANSFIELD	SOUTHER RESERVOIR	ST	41.00AF	05/19/1951	A 4864	
<u>SOUTHER RESERVOIR</u>						
S: 30 T: 32 R: 51W DAWES WHITE RIVER IRRIGATION DISTRICT	MANSFIELD CANALS 1-3	SI		04/06/1981	A 15829	A-15828
<u>PINE CREEK</u>						
S: 9 T: 31 R: 51W DAWES ROBERT J HAGEMAN	HAGEMAN RESERVOIR	ST	25.00AF	06/22/1951	A 4876	
<u>WHITE RIVER, TRIB. TO</u>						
S: 4 T: 31 R: 51W DAWES HOLLIS BETSON	BETSON CANAL	IR	.27	09/04/1962	A 10099	
<u>DRY CANYON</u>						
S: 33 T: 32 R: 51W DAWES HOLLIS BETSON	BETSON CANAL	IR	1.00	03/22/1917	A 1481	
<u>COTTONWOOD CREEK, LITTLE, TRIB. TO</u>						
S: 8 T: 32 R: 53W SIOUX RALPH L SPEAS	SPEAS RESERVOIR	ST	14.00AF	09/08/1951	A 4905	
<u>WILLOW CREEK</u>						
S: 15 T: 32 R: 53W SIOUX WILLIAM H DODD	DUNLAP RESERVOIR	ST	16.00AF	11/05/1951	A 4917	
<u>DUNLAP RESERVOIR NO. 1</u>						
S: 15 T: 32 R: 53W SIOUX WILLIAM H DODD	DUNLAP CANAL	SO		11/05/1951	A 9981	
<u>COTTONWOOD CREEK, LITTLE</u>						
S: 13 T: 32 R: 53W SIOUX JOHN E & JANETT A WOHLERS	DODD-MCDOWELL CANAL	IR	2.65	10/13/1993	A 17323	
JOHN E & JANETT A WOHLERS	DODD-MCDOWELL RESERVOIR	ST	480.00AF	04/15/1913	A 1276	
<u>DODD-MCDOWELL RESERVOIR</u>						
S: 17 T: 32 R: 52W DAWES JOHN E & JANETT A WOHLERS	DODD-MCDOWELL CANAL	SI		04/15/1913	A 1571	A-1276
<u>COTTONWOOD CREEK, LITTLE</u>						
S: 18 T: 32 R: 52W DAWES NORMAN & KOLLING	STUART BROS. NORTH CANAL	IR	1.43	06/10/1895	A	8 R P-NONE

See "Use" definitions and footnotes on pages 115 and 116

SURFACE WATER RIGHTS DATA  
CLAIMS, APPLICATIONS, AND APPROPRIATIONS IN DOWNSTREAM ORDER  
DIVISION NO. 2D

SOURCE LOCATION APPROPRIATOR	CARRIER GAGE	USE	GRANT IN CFS/AF	DATE OF PRIORITY	DOCKET/ APP. NUMBER	ANNO. FT. NT.
<u>COTTONWOOD CREEK, LITTLE</u>						
S: 18 T: 32 R: 52W DAWES						
KARLENE C GOLDEN	STUART BROS. SOUTH CANAL	IR	1.43	06/10/1895	A 8 R P-220	
KARLENE C GOLDEN	STUART BROS. SOUTH CANAL	IR	.36	12/21/1890	D 425 R P-NONE	
<u>COTTONWOOD CREEK, LITTLE TRIB. TO</u>						
S: 9 T: 32 R: 52W DAWES						
WILLIS M & DONNA MAE HOFFMAN	PUMP	IR	1.04	02/13/1964	A 10307	
WILLIS M & DONNA MAE HOFFMAN	PUMP	IR	.64	02/13/1964	A 10306	
<u>COTTONWOOD CREEK, LITTLE</u>						
S: 4 T: 32 R: 52W DAWES						
WILLIS M & DONNA MAE HOFFMAN	DUNN CANAL	IR	1.43	01/14/1902	A 649	
<u>SAND CREEK</u>						
S: 26 T: 33 R: 53W SIOUX						
WALTER & VIRGINIA WHITCHER	DOBESH & JACKSON RES.	ST	41.60AF	12/22/1966	A 11002	
S: 35 T: 33 R: 53W SIOUX						
WALTER & VIRGINIA WHITCHER	BENDIX CANAL	IR	.57	11/19/1895	A 189	
WALTER & VIRGINIA WHITCHER	BENDIX CANAL	IR	.71	05/27/1922	A 1669	
<u>SAND CREEK, TRIB. TO</u>						
S: 35 T: 33 R: 53W SIOUX						
EUGENE R STOVERN	NED PAINTER RESERVOIR	ST	49.60AF	11/17/1978	A 15363	
<u>PAINTER, NED, RESERVOIR</u>						
S: 35 T: 33 R: 53W SIOUX						
EUGENE R STOVERN	PUMP	SO		01/31/1979	A 15410	
<u>DRY DRAW</u>						
S: 12 T: 32 R: 53W SIOUX						
VERNON E & DELMA D BURTON	HEATH RESERVOIR	ST	200.00AF	02/07/1917	A 1475	
<u>HEATH RESERVOIR</u>						
S: 12 T: 32 R: 53W SIOUX						
VERNON E & DELMA D BURTON	HEATH CANAL	SO		02/07/1917	A 1612	
<u>SAXSON DRAW</u>						
S: 32 T: 33 R: 52W DAWES						
TURNBULL ET AL	HARRIS RESERVOIR	ST	7.00AF	09/29/1922	A 1689	
<u>HARRIS RESERVOIR</u>						
S: 32 T: 33 R: 52W DAWES						
TURNBULL ET AL	HARRIS CANAL	SO		09/29/1922	A 1996	
<u>SPRING CREEK</u>						
S: 29 T: 32 R: 52W DAWES						
MRS JUANITA & MR. DAVID MOODY	FORBES CANAL NO. 1	IR	.43	04/28/1902	A 663	
S: 13 T: 32 R: 52W DAWES						
GEORGE D & DONITA M LEELING	MOZETER CANAL	IR	1.14	05/03/1888	D 1014	
CLINTON E & KATHLEEN L STURDEVANT	SPRING CREEK CANAL NO. 1	IR	2.00	12/01/1894	D 473	
S: 7 T: 32 R: 51W DAWES						
CLINTON E & KATHLEEN L STURDEVANT	SPRING CREEK CANAL	IR	1.30	12/01/1894	A 2078	D-473 1

SURFACE WATER RIGHTS DATA  
CLAIMS, APPLICATIONS, AND APPROPRIATIONS IN DOWNSTREAM ORDER  
DIVISION NO. 2D

SOURCE LOCATION APPROPRIATOR	CARRIER GAGE	USE	GRANT IN CFS/AF	DATE OF PRIORITY	DOCKET/ APP NUMBER	ANNO. FT. NT.
<u>COTTONWOOD CREEK, LITTLE</u>						
S: 9 T: 32 R: 51W DAWES DALE T & DONNA BROWN	SIMONS CANAL	IR	.77	02/12/1934	A 2363	
<u>WHITE RIVER, TRIB. TO</u>						
S: 10 T: 32 R: 51W DAWES WAYNE WRIGHT	WRIGHT RESERVOIR	ST	18.00AF	04/08/1946	A 3889	
<u>WHITE RIVER</u>						
S: 2 T: 32 R: 51W DAWES RICHARD L & DELORIS CHASEK	PUMP	IR	1.55	10/23/1979	A 15593	A-1625 D
RICHARD L & DELORIS CHASEK	PUMP	IR	.91	01/18/1982	A 16051	
RICHARD L & DELORIS CHASEK	PUMP	IR	1.06	06/08/1981	A 15085	
JOAN KOLLARS	PUMP	IR	1.10	04/20/1956	A 8499	
S: 1 T: 32 R: 51W DAWES VILLAGE OF WHITNEY HOWARD-MCCAFFERTY COMPANY	WHITNEY WATER SUPPLY PUMP	DO IR	2.00 .44	08/28/1936 12/18/1952	A 2627 A 5115	K
<u>ASH CREEK, WEST</u>						
S: 31 T: 31 R: 50W DAWES H W SNYDER	PUMP	IR	.06	09/22/1972	A 12744	
S: 23 T: 31 R: 51W DAWES GARY FISHER	PIPELINE	FC		08/04/1995	A 17477	*
GARY FISHER	FISHER FISH POND NO. 1	ST		08/04/1995	A 17476	*
S: 14 T: 31 R: 51W DAWES ANDERSON & ANDERSON	PUMP	IR	.09	12/24/1981	A 16042	
S: 11 T: 31 R: 51W DAWES PERRY A & MIAMI L MOODY	PUMP	IR	.19	07/17/1973	A 12905	
S: 2 T: 32 R: 51W DAWES ALLEN L SOESTER	SOESTER RESERVOIR	ST	67.70AF	11/08/1994	A 17417	
S: 35 T: 32 R: 51W DAWES ASH PROPERTIES, INC	WEST ASH CREEK CANAL	IR	.80	07/04/1893	D 452 R	P-NONE
LON R & CAROLYN LEMMON	WEST ASH CREEK CANAL	IR	.57	02/03/1898	A 434 R	P-350
ASH PROPERTIES, INC	WEST ASH CREEK CANAL	IR	1.31	01/06/1941	A 3362 R	P-349
EARL A SOESTER	WEST ASH CREEK CANAL	IR	3.26	02/18/1954	A 5973 R	
<u>SOESTER RESERVOIR</u>						
S: 35 T: 32 R: 51W DAWES ALLEN L SOESTER	WEST ASH CREEK CANAL	SO	5.72AF	04/27/1995	A 17448	A-17417
ALLEN L SOESTER	WEST ASH CREEK CANAL	SI	48.26AF	04/27/1995	A 17448	A-5973R
ALLEN L SOESTER	WEST ASH CREEK CANAL	SI	9.52AF	04/27/1995	A 17448	A-3362
<u>ASH CREEK, EAST, TRIB. TO</u>						
S: 29 T: 31 R: 50W DAWES PATTI A HOLLIBAUGH	HOLLIBAUGHS FISH PONDS	ST	8.28AF	08/17/1990	A 17013	
S: 8 T: 31 R: 50W DAWES GARRETT L & JOSEPHINE S HAMM	HAM FISH POND	ST	2.20AF	09/23/1969	A 11803	

See "Use" definitions and footnotes on pages 115 and 116

SURFACE WATER RIGHTS DATA  
CLAIMS, APPLICATIONS, AND APPROPRIATIONS IN DOWNSTREAM ORDER  
DIVISION NO. 2D

SOURCE LOCATION APPROPRIATOR	CARRIER GAGE	USE	GRANT IN CFS/AF	DATE OF PRIORITY	DOCKET/ APP. NUMBER	ANNO. FT. NT.
<u>ASH CREEK, EAST</u>						
S: 32 T: 32 R: 50W DAWES DAVE & JEANINE CONNELLY	BARRON CANAL	IR	1.14	07/01/1888	D 438	
HARRY NORMAN	NORMAN RESERVOIR	ST	776.00AF	08/22/1927	A 1953	
JACQUE H NORMAN	BARRON CANAL	IR	.89	08/15/1928	A 2024	
JACQUE H NORMAN	BARRON CANAL	IR	1.68	05/06/1985	A 16376	
RENEE FIERSTINE	STUMPH CANAL	IR	.16	05/31/1880	D 447	R P-160 K
DAVE & JEANINE CONNELLY	STUMPH CANAL	IR	.22	09/05/1892	D 1023	R
DAVE & JEANINE CONNELLY	STUMPH-OX YOKE CANAL	IR	.26	06/06/1931	A 2205	
<u>ASH CREEK, EAST, TRIB. TO</u>						
S: 30 T: 32 R: 50W DAWES RENEE FIERSTINE	IVINS RESERVOIR	ST	25.00AF	10/30/1950	A 4760	
<u>IVINS RESERVOIR</u>						
S: 30 T: 32 R: 50W DAWES RENEE FIERSTINE	IVINS CANAL	SO		10/30/1950	A 4948	K
<u>ASH CREEK, EAST</u>						
S: 19 T: 32 R: 50W DAWES H LARUE NORMAN	THOMAS CANAL	IR	1.00	12/17/1928	A 2057	
<u>ASH CREEK</u>						
S: 1 T: 32 R: 51W DAWES HOWARD-MCCAFFERTY COMPANY	PUMP	IR	.29	04/24/1953	A 5281	
<u>NORMAN RESERVOIR</u>						
S: 8 T: 32 R: 50W DAWES THOMAS L NORMAN	HARRY CANAL	SO		08/22/1927	A 2179	K
<u>INDIAN CREEK</u>						
S: 28 T: 32 R: 50W DAWES MARY E HARTMAN	PUMP	IR	.26	07/20/1981	A 15944	
S: 16 T: 32 R: 50W DAWES CLIFFORD & LOIS BERGFELD	NORMAN CANAL	IR	.69	08/03/1921	A 1614	K
CLIFFORD & LOIS BERGFELD	NORMAN CANAL	IR	.67	01/17/1923	A 1704	K
CLIFFORD & LOIS BERGFELD	NORMAN CANAL	IR	1.28	08/18/1927	A 1952	
<u>COTTONWOOD CREEK, BIG, TRIB. TO</u>						
S: 35 T: 34 R: 53W SIOUX LINDA FORBES, ET AL	NORMAN RESERVOIR NO. 1	ST	150.00AF	07/06/1942	A 3580	
<u>NORMAN RESERVOIR NO. 1</u>						
S: 35 T: 34 R: 53W SIOUX LINDA FORBES, ET AL	NORMAN CANAL NO. 1	SO		04/27/1953	A 5290	RES NO. 2
<u>COTTONWOOD CREEK, BIG, TRIB. TO</u>						
S: 10 T: 33 R: 53W SIOUX BERNARD L NORMAN	NORMAN RESERVOIR NO. 3	ST	170.00AF	02/16/1959	A 9689	
S: 2 T: 33 R: 53W SIOUX LINDA FORBES, ET AL	NORMAN RESERVOIR NO. 2	ST	935.00AF	01/08/1952	A 4930	

SURFACE WATER RIGHTS DATA  
CLAIMS, APPLICATIONS, AND APPROPRIATIONS IN DOWNSTREAM ORDER  
DIVISION NO. 2D

SOURCE LOCATION APPROPRIATOR	CARRIER GAGE	USE	GRANT IN CFS/AF	DATE OF PRIORITY	DOCKET/ APP. NUMBER	ANNOTA. FT. NT.
<u>NORMAN RESERVOIR NO. 2</u> S: 2 T: 33 R: 53W S10UX LINDA FORBES, ET AL	NORMAN CANAL NO. 2	SO		04/27/1953	A 5290	RES NO. 1
<u>COTTONWOOD CREEK BIG</u> S: 31 T: 34 R: 52W DAWES MRS JUANITA & MR. DAVID MOODY	MOODY RESERVOIR NO. 1	ST	265.40AF	01/29/1981	A 15759	
<u>MOODY RESERVOIR NO. 1</u> S: 29 T: 34 R: 52W DAWES MRS JUANITA & MR. DAVID MOODY	PUMP	SO		09/28/1981	A 16000	
<u>INDIAN TREE CREEK</u> S: 31 T: 34 R: 52W DAWES MRS JUANITA & MR. DAVID MOODY	MOODY RESERVOIR NO. 2	ST	80.50AF	09/28/1981	A 16001	
<u>MOODY RESERVOIR NO. 2</u> S: 31 T: 34 R: 52W DAWES MRS JUANITA & MR. DAVID MOODY	MOODY CANALS 3,4,5	S1		05/28/1982	A 16111	A-3536
	MOODY CANALS 3,4,5	S1		05/28/1982	A 16111	A-16000
	MOODY CANALS 3,4,5	SO		05/28/1982	A 16111	
<u>INDIAN TREE CREEK</u> S: 31 T: 34 R: 52W DAWES MRS JUANITA & MR. DAVID MOODY	HAWK NEST RESERVOIR	ST	17.00AF	12/08/1941	A 3537	
<u>S: 32 T: 34 R: 52W DAWES</u> MRS JUANITA & MR. DAVID MOODY	MOODY CANAL	IR	.74	12/08/1941	A 3536	
<u>HAWK NEST RESERVOIR</u> S: 32 T: 34 R: 52W DAWES MRS JUANITA & MR. DAVID MOODY	MOODY CANAL NO. 1	S1		12/08/1941	A 3818	A-3536
<u>COTTONWOOD CREEK BIG TRIB TO</u> S: 29 T: 34 R: 52W DAWES MRS JUANITA & MR. DAVID MOODY	MOODY RESERVOIR	ST	143.00AF	09/26/1952	A 5037	
<u>NORTH DRAW RESERVOIR</u> S: 33 T: 34 R: 52W DAWES MRS JUANITA & MR. DAVID MOODY	MOODY CANAL NO. 2	SO		12/08/1941	A 3819	
<u>COTTONWOOD CREEK BIG</u> S: 28 T: 33 R: 51W DAWES BENJAMIN C & CHARLES FERGUSON	PUMP	IR	3.53	08/13/1976	A 14395	
<u>DRY CREEK</u> S: 15 T: 33 R: 51W DAWES LOUIS BAUER	PILSTER RESERVOIR	ST	362.50AF	08/11/1936	A 2608	
<u>S: 18 T: 33 R: 50W DAWES</u> WHITNEY IRRIGATION DISTRICT	BALDWIN RESERVOIR	ST	332.00AF	08/11/1936	A 2608	
<u>WHITE RIVER</u> S: 26 T: 33 R: 50W DAWES REITA M JONES	HAGEMAN CANAL	IR	1.14	10/18/1928	A 2046	
<u>S: 24 T: 33 R: 50W DAWES</u> DONA D & CHARIS M FLENING	PUMP	IR	3.61	08/28/1953	A 5517	

See "Use" definitions and footnotes on pages 115 and 116

SURFACE WATER RIGHTS DATA  
CLAIMS, APPLICATIONS, AND APPROPRIATIONS IN DOWNSTREAM ORDER  
DIVISION NO. 2D

SOURCE LOCATION APPROPRIATOR	CARRIER GAGE	USE	GRANT IN CFS/AF	DATE OF PRIORITY	DOCKET/ APP. NUMBER	ANNOA. FT. NT.
<u>TRUNK BUTTE CREEK</u>						
S: 35 T: 32 R: 50W DAWES WILLIAM BOLLN	PUMP	IR	1.39	07/19/1956	A 8678A	P-492
WILLIAM BOLLN	PUMP	IR	1.19	07/19/1956	A 8678B	P-492
<u>TRUNK BUTTE CREEK, TRIB. TO</u>						
S: 36 T: 33 R: 50W DAWES BOARD OF EDUCATIONAL LANDS & FUNDS	WHITE RESERVOIR NO. 1	ST	8.00AF	12/03/1956	A 9013	
<u>TRUNK BUTTE CREEK</u>						
S: 25 T: 33 R: 50W DAWES DONA D FLEMING	PUMP	IR	.40	05/29/1962	A 10068	
<u>WHITE RIVER</u>						
S: 30 T: 33 R: 49W DAWES CLIFFORD A LOGAN	PUMP	IR	.64	12/07/1939	A 3038	
<u>DEAD HORSE CREEK</u>						
S: 4 T: 31 R: 49W DAWES LANCE E SCHERBARTH	DEADHORSE CREEK POND	FC	1.00	08/19/1992	A 17218	
LANCE E SCHERBARTH	SCHERBARTH POND NO. 3AB&C	ST	1.50AF	08/19/1992	A 17217	
S: 32 T: 32 R: 49W DAWES LANCE E SCHERBARTH	SCHERBARTH POND NO. 2	ST	2.65AF	10/23/1989	A 16890	
S: 20 T: 32 R: 49W DAWES FREDERICK R GRANTHAM	PUMP	IR	.60	11/05/1952	A 5065	K
S: 32 T: 33 R: 49W DAWES RICHARD SCHMEGHEL	PUMP	IR	.03	09/24/1951	A 4911	K
ROBERT D HAWTHORNE	PUMP	IR	.76	01/19/1960	A 9790	
ROBERT, NELLIE & WILLIAM HAWTHORNE	PUMP NO. 1	IR	.56	04/06/1904	A 749 R	P-306
S: 31 T: 33 R: 49W DAWES ROBERT, NELLIE & WILLIAM HAWTHORNE	PUMP NO. 2	IR	.44	04/06/1904	A 749 R	P-306
S: 30 T: 33 R: 49W DAWES ROBERT, NELLIE & WILLIAM HAWTHORNE	PUMP	IR	.95	04/06/1904	A 749 R	P-246
ROBERT, NELLIE & WILLIAM HAWTHORNE	PUMP	IR	.55	06/15/1928	A 2021 R	P-281
ROBERT, NELLIE & WILLIAM HAWTHORNE	PUMP	IR	1.48	01/10/1951	A 4786	
<u>WHITE RIVER</u>						
S: 19 T: 33 R: 49W DAWES JOHN & JEAN SCHUMACHER	PUMP	IR	.76	03/20/1962	A 10033	
JOHN & JEAN SCHUMACHER	PUMP	IR	2.14	07/07/1950	A 4720	
JOHN & JEAN SCHUMACHER	PUMP	IR	.62	04/02/1951	A 4835	
JOHN & JEAN SCHUMACHER	CISTERN	ST	.16AF	04/02/1940	A 3129	
<u>WHITE RIVER, TRIB. TO</u>						
S: 18 T: 33 R: 49W DAWES JIMMIE D FOX	FOX RESERVOIR	ST	21.00AF	02/11/1960	A 9793	
<u>WHITE RIVER</u>						
S: 17 T: 33 R: 49W DAWES MIKE & JOHN SCHUMACHER	PUMP	IR	1.85	06/10/1981	A 15887	

SURFACE WATER RIGHTS DATA  
CLAIMS, APPLICATIONS, AND APPROPRIATIONS IN DOWNSTREAM ORDER  
DIVISION NO. 2D

SOURCE LOCATION APPROPRIATOR	CARRIER GAGE	USE	GRANT IN CFS/AF	DATE OF PRIORITY	DOCKET/APP. NUMBER	ANNO. FT. NT.
<u>CHADRON CREEK</u>						
S: 31 T: 32 R: 48W DAVES GAME AND PARKS COMMISSION	CHADRON STATE PARK LAKE	ST	10.00AF	04/17/1928	A 2007	
S: 16 T: 32 R: 48W DAVES CITY OF CHADRON	CHADRON RESERVOIR NO. 2	ST	143.00AF	07/19/1960	A 9842	
CITY OF CHADRON	CHADRON WATER WORKS	DO	1.00	12/31/1888	D 1022	
CITY OF CHADRON	CHADRON WATER WORKS	DO	4.50	04/08/1920	A 1503	
S: 13 T: 32 R: 49W DAVES JAMES T O'ROURKE	PUMP	IR	.77	03/03/1976	A 14076	
JAMES T O'ROURKE	PIPELINE	FC	1.00	12/22/1993	A 17342	
JAMES T O'ROURKE	O ROURKE NO 1	ST	1.00AF	12/22/1993	A 17343	
S: 1 T: 32 R: 49W DAVES GEORGE T PFISTER	PUMP	IR	1.11	09/07/1961	A 9975	
GEORGE T PFISTER	PIPELINE	FC	1.00	02/02/1994	A 17350	
GEORGE T PFISTER	PFISTER NO 1	ST	1.53AF	02/02/1994	A 17349	
S: 2 T: 32 R: 49W DAVES GEORGE T PFISTER	PUMP	IR	.30	01/28/1969	A 11626	
S: 31 T: 33 R: 48W DAVES DAVES COUNTY HISTORICAL SOCIETY, INC	PUMP	IR	.02	10/14/1966	A 10970	
S: 15 T: 33 R: 49W DAVES TERRY E OWEN	PUMP	DO	.09	02/26/1990	A 16932	
S: 22 T: 33 R: 49W DAVES LEONARD D ELWESS	PUMP	IR	4.26	07/23/1974	A 13094	
<u>CHADRON CREEK, TRIB. TO</u>						
S: 23 T: 33 R: 49W DAVES ROY H WOMACK	MAYFIELD RESERVOIR	ST	73.00AF	10/19/1949	A 4526	
<u>MAYFIELD RESERVOIR</u>						
S: 23 T: 33 R: 49W DAVES ROY H WOMACK	MAYFIELD CANAL	SO		10/19/1949	A 4629	
<u>CHADRON CREEK</u>						
S: 15 T: 33 R: 49W DAVES MIKE SCHUHMACHER	PUMP	IR	1.56	09/18/1975	A 13815	
S: 10 T: 22 R: 49W DAVES ALLEN D RASMUSSEN	PUMP	IR	.47	02/22/1983	A 16173	
<u>LONE TREE CREEK</u>						
S: 14 T: 34 R: 52W DAVES CORMAN RANCHES & FARMS, INC	MCMEEKIN RESERVOIR	ST	109.00	07/05/1952	A 4985	
<u>MCMEEKIN RESERVOIR</u>						
S: 14 T: 34 R: 52W DAVES CORMAN RANCHES & FARMS, INC	MCMEEKIN CANAL	SO		07/05/1952	A 5315	
<u>LONE TREE CREEK</u>						
S: 22 T: 34 R: 51W DAVES VINCENT J KIRBY	BAUER'S LONE TREE RES.	ST	208.00AF	09/23/1953	A 5597	

See "Use" definitions and footnotes on pages 115 and 116

SURFACE WATER RIGHTS DATA  
CLAIMS, APPLICATIONS, AND APPROPRIATIONS IN DOWNSTREAM ORDER  
DIVISION NO. 2D

SOURCE LOCATION APPROPRIATOR	CARRIER GAGE	USE	GRANT IN CFS/AF	DATE OF PRIORITY	DOCKET/ OF APP. NUMBER	ANNOA. FT. NT.
<u>BAUER'S LONE TREE RESERVOIR</u> S: 22 T: 34 R: 51W DAWES VINCENT J KIRBY	BAUER'S LONE TREE CANAL	SO		09/23/1953	A 6916	
<u>LONE TREE CREEK TRIB. TO</u> S: 19 T: 34 R: 51W DAWES LOUIS BAUER	BAUER RESERVOIR	ST	96.00AF	12/21/1949	A 4553	
<u>MESSENGER CREEK TRIB. TO</u> S: 31 T: 35 R: 50W DAWES GLEN SNOOK	SNOOK RESERVOIR	ST	30.00AF	04/17/1950	A 4643	
<u>LONE TREE CREEK TRIB. TO</u> S: 5 T: 33 R: 49W DAWES GUS BENTHACK	BENTHACK RESERVOIR	ST	13.00AF	05/12/1950	A 4676	
<u>SPRING CREEK</u> S: 24 T: 33 R: 49W DAWES JOHN F HAWLEY	HAWLEY PIPELINE	IR	.37	06/09/1976	A 14262	
S: 11 T: 33 R: 49W DAWES CHARLES W MCCANCE	PUMP	IR	2.57	08/14/1975	A 13736	
CHARLES W MCCANCE	PUMP	IR	1.69	10/11/1978	A 15348	
S: 3 T: 33 R: 49W DAWES CHARLES W MCCANCE	SPRING CREEK RESERVOIR	ST	201.69AF	08/04/1975	A 13706	
<u>SPRING CREEK RESERVOIR</u> S: 3 T: 33 R: 49W DAWES CHARLES W MCCANCE	PUMP	SI		08/29/1978	A 15334	A-13736
CHARLES W MCCANCE	PUMP	SI		08/29/1978	A 15334	A-15348
<u>WHITE RIVER</u> S: 34 T: 34 R: 49W DAWES CHARLES W MCCANCE	PUMP	IR	2.42	08/29/1978	A 15333	
S: 27 T: 34 R: 49W DAWES DONALD GORR	PUMP	IR	.54	01/11/1949	A 4420AR	P-462
DONALD GORR	PUMP	IR	1.31	01/11/1949	A 4420BR	P-462
S: 26 T: 34 R: 49W DAWES DONALD GORR	PUMP	IR	.81	01/11/1949	A 4420CR	0-462
DONALD GORR	PUMP	IR	.73	01/11/1949	A 4420DR	P-462
JOE SCHOMMER	PUMP	IR	2.09	06/30/1952	A 4983	
JOE J & MARY L SCHOMMER	PUMP	IR	1.31	11/24/1939	A 3030	
S: 24 T: 34 R: 49W DAWES JOE J & MARY L SCHOMMER	SCHWABE CANAL	IR	.26	03/19/1906	A 815	
S: 25 T: 34 R: 49W DAWES JOE J & MARY L SCHOMMER	PUMP	IR	4.93	04/28/1954	A 6247	
<u>WHITE RIVER TRIB. TO</u> S: 24 T: 34 R: 49W DAWES JOE J & MARY L SCHOMMER	MORRIS RESERVOIR	ST	65.00AF	01/17/1961	A 9880	



SURFACE WATER RIGHTS DATA  
CLAIMS, APPLICATIONS, AND APPROPRIATIONS IN DOWNSTREAM ORDER  
DIVISION NO. 20

SOURCE LOCATION APPROPRIATOR	CARRIER GAGE	USE	GRANT IN CFS/AF	DATE OF PRIORITY	DOCKET/APP. NUMBER	ANNOA.	FT. NT.
<b>MORRIS RESERVOIR</b>							
S: 24 T: 34 R: 49W DAWES							
JOE J & MARY L SCHOMMER	MORRIS CANAL	SI		01/17/1961	A 9998	A-815	
JOE J & MARY L SCHOMMER	MORRIS CANAL	SI		01/17/1961	A 9998	A-3030	
JOE J & MARY L SCHOMMER	MORRIS CANAL	SI		01/17/1961	A 9998	A-6247	
JOE J & MARY L SCHOMMER	MORRIS CANAL	SO		01/17/1961	A 9998		
<b>WHITE RIVER</b>							
S: 19 T: 34 R: 48W DAWES							
BARTLETT & SONS	BARTLETT CANAL	IR	.30	09/08/1932	A 2285		
<b>RUSH CREEK</b>							
S: 10 T: 34 R: 49W DAWES							
FARMERS HOME ADMINISTRATION	BRADDOCK CANAL	IR	3.00	05/04/1903	A 706		
<b>MADDEN CREEK</b>							
S: 22 T: 35 R: 49W DAWES							
CRAIG WALKER	ERNEST CANAL	IR	3.71	02/20/1911	A 1061		
S: 6 T: 34 R: 48W DAWES							
HAROLD FEATHERNGILL	ORMESHER CANAL	IR	3.74	03/24/1960	A 9804		
<b>BORDEAUX CREEK, BIG TRIB. TO</b>							
S: 23 T: 32 R: 48W DAWES							
HENRY SPALDING	PINE SPRINGS RESERVOIR	ST	2.00AF	11/03/1950	A 4761		
<b>BORDEAUX CREEK, BIG</b>							
S: 24 T: 33 R: 48W DAWES							
MUSEUM ASSOCIATION OF THE AMERICAN FRONTIER	PUMP	IR	.02	01/25/1955	A 7043		
S: 23 T: 33 R: 48W DAWES							
GILBERT D & LINDA K NITSCH	BASS NURSERY CANAL	IR	.99	04/11/1946	A 3891		K
S: 14 T: 33 R: 48W DAWES							
VERNER BASS ESTATE	PUMP NO. 2	IR	.03	07/07/1933	A 2328		
S: 10 T: 33 R: 48W DAWES							
EVA GOCHNAUER	PUMP	IR	.23	04/29/1993	A 17281		
S: 14 T: 33 R: 48W DAWES							
VERNER BASS ESTATE	PUMP	IR	.10	07/24/1930	A 2151		
S: 15 T: 33 R: 48W DAWES							
DONALD A & BETTY J BALFANY	PUMP	IR	1.72	08/11/1952	A 5008		
S: 10 T: 33 R: 48W DAWES							
EDGAR MEISTER	PUMP	IR	1.40	10/07/1953	A 5631		
EDGAR G & SHIRLEY M MEISTER	PUMP	IR	.33	04/08/1981	A 15835		
S: 3 T: 33 R: 48W DAWES							
EUGENE E & JOAN K KERNER	PUMP	IR	2.70	01/13/1953	A 5129		
<b>BORDEAUX CREEK, LITTLE</b>							
S: 30 T: 33 R: 47W DAWES							
GORDON REDFERN	PUMP	IR	2.01	11/19/1956	A 8984		K
S: 11 T: 33 R: 48W DAWES							
GORDON CAPARON	PUMP	DO	.33	02/26/1990	A 16931		
EDGAR MEISTER	PUMP	IR	2.27	02/03/1956	A 8345		

See "Use" definitions and footnotes on pages 115 and 116

SURFACE WATER RIGHTS DATA  
CLAIMS, APPLICATIONS, AND APPROPRIATIONS IN DOWNSTREAM ORDER  
DIVISION NO. 2D

SOURCE LOCATION APPROPRIATOR	CARRIER GAGE	USE	GRANT IN CFS/AF	DATE OF PRIORITY	DOCKET/ APP. NUMBER	ANNOA. FT. NT.
<u>BORDEAUX CREEK, LITTLE</u> S: 11 T: 33 R: 48W DAWES EDGAR C & SHIRLEY M MEISTER	PUMP	IR	.85	04/08/1981	A 15836	
<u>BORDEAUX CREEK, BIG</u> S: 34 T: 34 R: 48W DAWES	PUMP	IR	.16	09/12/1924	A 1748	R P-323
DUANE H & ELIZABETH E SCHRACK	PUMP	IR	.39	06/18/1955	A 7648	
DUANE H & ELIZABETH E SCHRACK	PUMP	IR	.43	08/04/1953	A 5447	
ROBERT I MARSHALL						
S: 28 T: 34 R: 48W DAWES	PUMP	IR	1.62	03/23/1981	A 15796	
WAYMANN WILD						
S: 21 T: 34 R: 48W DAWES	PUMP	IR	1.71	04/04/1957	A 9428	
DEAN V REDFERN						
S: 16 T: 34 R: 48W DAWES	PUMP	IR	.21	11/16/1937	A 2801	
DAVID TRENKLE						
S: 9 T: 34 R: 48W DAWES	PUMP	IR	3.55	03/18/1953	A 5282	
RICHARD O'DONNELL	O'DONNELL CANAL	IR	.14	01/17/1898	A 432	R P-285
RICHARD O'DONNELL	O'DONNELL CANAL	IR	.63	09/22/1928	A 2836	R P-286
<u>WHITE RIVER</u> S: 9 T: 34 R: 48W DAWES	PUMPS	IR	1.19	02/23/1951	A 4805	K
PEDDIGORD CATTLE CO, INC						
S: 10 T: 34 R: 48W DAWES	PUMPS	IR	1.22	05/15/1957	A 9498	K
PEDDIGORD CATTLE CO, INC						
S: 1 T: 34 R: 48W DAWES	PUMP	IR	1.67	06/15/1981	A 15892	
CURTIS V BACH						
<u>WHITE RIVER, TRIB. TO</u> S: 25 T: 34 R: 48W DAWES	DON LITTREL RESERVOIR	ST	45.38AF	05/14/1986	A 16489	
DON LITTREL						
<u>WHITE RIVER</u> S: 5 T: 34 R: 47W DAWES	PUMP	IR	3.00	06/25/1981	A 15902	
VIRGENA V AND DONALD D JUNDT						
S: 10 T: 34 R: 48W DAWES	PUMP	IR	.05	10/01/1973	A 12949	K
PEDDIGORD CATTLE CO, INC						
S: 5 T: 34 R: 47W DAWES	PUMP	IR	.04	01/10/1947	A 4021	K
H C JONES						
<u>WHITE RIVER, TRIB. TO</u> S: 31 T: 35 R: 47W DAWES	JONES RESERVOIR	ST	29.10AF	04/24/1962	A 10047	
H C JONES	JONES CANAL	IR	1.14	04/24/1952	A 10048	
H C JONES						
<u>JONES RESERVOIR</u> S: 31 T: 35 R: 47W DAWES	JONES CANAL	S1		11/26/1962	A 10125	A-10048
H C JONES	JONES CANAL	SO		11/26/1962	A 10125	
H C JONES						

SURFACE WATER RIGHTS DATA  
CLAIMS, APPLICATIONS, AND APPROPRIATIONS IN DOWNSTREAM ORDER  
DIVISION NO. 2D

SOURCE LOCATION APPROPRIATOR	CARRIER GAGE	USE	GRANT IN CFS/AF	DATE OF PRIORITY	DOCKET/APP NUMBER	ANNO. FT. NT.
<u>ALKALI CREEK</u> S: 22 T: 35 R: 48W DAWES HAROLD C BOWEN						
<u>BEAVER CREEK</u> S: 34 T: 33 R: 46W SHERIDAN EDWARD F KADLECEK	ORMESHER CORNER RESERVOIR	ST	36.00AF	02/17/1961	A 9889	
S: 32 T: 34 R: 46W SHERIDAN JACK CHASEK	KADLECEK RESERVOIR	ST	70.00AF	06/30/1954	A 6400	
<u>BEAVER CREEK, LITTLE</u> S: 33 T: 34 R: 46W SHERIDAN MILDRED M LUNDY MILDRED M LUNDY	PUMP	DO	.02	06/04/1982	A 16118	
<u>LUNDY RESERVOIR</u> S: 33 T: 34 R: 46W SHERIDAN MILDRED M LUNDY	LUNDY RESERVOIR	ST	222.00AF	02/27/1950	A 4608	
<u>BEAVER CREEK, LITTLE</u> S: 28 T: 34 R: 46W SHERIDAN RALPH C REEVES RALPH C REEVES MARVIN L & JEAN M RUCKER	LUNDY RESERVOIR	SS	47.00AF	09/13/1954	A 6686	A-4608 A
<u>BEAVER CREEK</u> S: 28 T: 34 R: 46W SHERIDAN RALPH C REEVES RALPH C REEVES MARVIN L & JEAN M RUCKER	LUNDY CANAL	SO		09/13/1954	A 6697	
<u>BEAVER CREEK</u> S: 20 T: 34 R: 46W SHERIDAN TONY & FLORENCE CHASEK	PUMP	IR	.03	01/15/1952	A 4933	
S: 18 T: 34 R: 46W SHERIDAN ROBERT W ISHAM	REEVES RESERVOIR	ST	.50AF	02/09/1953	A 5154	K
S: 34 T: 35 R: 47W DAWES ROBERT W ISHAM ROBERT W ISHAM	PUMP	DO	.03	06/03/1982	A 16117	
<u>WHITE CLAY CREEK</u> S: 23 T: 34 R: 45W SHERIDAN DICK H LEHMAN	PUMPS	IR	.14	01/15/1952	A 4932	K
S: 1 T: 34 R: 45W SHERIDAN JOE E & DONNA M DOLEZAL	PUMP	IR	3.19	03/20/1981	A 15795	
<u>LARABEE CREEK, TRIB. TO</u> S: 17 T: 33 R: 43W SHERIDAN THOMAS W SCOTT	ISHAM RESERVOIR	ST	435.00AF	11/24/1952	A 5081	
S: 5 T: 33 R: 43W SHERIDAN GLEN FORNEY	LOCKLER CANAL	IR	1.83	09/15/1892	D 1017	
<u>LARABEE CREEK</u> S: 6 T: 33 R: 43W SHERIDAN FORNEY & HOLLSTEIN	LOCKLER CANAL	IR	.49	09/19/1928	A 2034	
	SCOTT RESERVOIR	ST	3.00AF	04/19/1951	A 4848	
	GLEN FORNEY RESERVOIR	ST	14.40AF	05/15/1991	A 17075	
	ROBINS RESERVOIR	ST	3.17AF	10/15/1963	A 10253	

See "Use" definitions and footnotes on pages 115 and 116

SURFACE WATER RIGHTS DATA  
CLAIMS, APPLICATIONS, AND APPROPRIATIONS IN DOWNSTREAM ORDER  
DIVISION NO. 2D

SOURCE LOCATION APPROPRIATOR	CARRIER GAGE	USE	GRANT IN CFS/AF	DATE OF PRIORITY	DOCKET/ APP. NUMBER	ANNOA. FT. NT.
<u>LARABEE CREEK</u>						
S: 36 T: 34 R: 44W SHERIDAN GLEN FORNEY	PUMP	IR	.52	08/06/1956	A 8723	
S: 17 T: 34 R: 44W SHERIDAN JOE E & DONNA M DOLEZAL	PUMP	IR	1.97	08/05/1954	A 6564	
S: 8 T: 34 R: 44W SHERIDAN JOE E & DONNA M DOLEZAL	PUMP	IR	1.64	02/18/1963	A 10146	
JOE E & DONNA M DOLEZAL	PUMP	IR	.71	05/26/1981	A 15877	
<u>WHITE CLAY CREEK</u>						
S: 1 T: 34 R: 45W SHERIDAN ROBERT W HOTZ	PUMP	IR	1.63	09/24/1951	A 4912	
S: 36 T: 35 R: 45W SHERIDAN CHARLES J & MARGIE L HINN	PUMP	IR	1.50	09/08/1953	A 5551	
KEITH E & CAROL R KROTZ	PUMP	IR		04/04/1985	A 16371	
KEITH E & CAROL R KROTZ	PUMP	IR	1.16	02/28/1951	A 4813	
CHARLES J & MARGIE L HINN	PUMP	IR	.91	07/05/1979	A 15513	
KEITH E & CAROL R KROTZ	PUMP	IR	.19	03/26/1934	A 2369	
S: 25 T: 35 R: 45W SHERIDAN DONALD M & CLIFFORD U BARTH	PUMP	IR	.68	11/26/1956	A 8999	
<u>PATTON CREEK</u>						
S: 32 T: 35 R: 44W SHERIDAN LORRAINE THOMAS	PUMP	IR	.18	03/14/1938	A 2845	K
<u>WHITE CLAY CREEK</u>						
S: 25 T: 35 R: 45W SHERIDAN NORA T & WALTER J STOUT	PUMP	IR	1.19	10/11/1956	A 8896	
NORA T & WALTER J STOUT	PUMP	IR	1.14	06/30/1961	A 9947	
<u>HAY CREEK</u>						
S: 26 T: 35 R: 34W CHERRY JIMMY L. HEATH	PUMP	IR	.57	05/11/1989	A 16798	K
S: 19 T: 35 R: 34W CHERRY PAUL J BASS	JOHNSON CANAL	IR	.50	06/21/1940	A 3187	

SURFACE WATER RIGHTS DATA  
CLAIMS, APPLICATIONS, AND APPROPRIATIONS IN DOWNSTREAM ORDER  
DIVISION NO. 2E

SOURCE LOCATION APPROPRIATOR	CARRIER GAGE	USE	GRANT IN CFS/AF	DATE OF PRIORITY	DOCKET/APP. NUMBER	ANNO. FT. NT.
<u>HAT CREEK, WEST</u>						
S: 16 T: 32 R: 55W SIOUX GARY E & LONA B THAYER	WEST HAT CREEK CANAL	IR	.43	06/01/1880	D 553A	
GARY E & LONA B THAYER	WEST HAT CREEK CANAL	IR	.57	05/31/1886	D 553B	
<u>HAT CREEK</u>						
S: 3 T: 32 R: 55W SIOUX DAN L STAUDENMAIER	WHISPERING PINES PIPELINE	FC	.28	01/18/1991	A 17844	
DAN L STAUDENMAIER	WHISPERING PINES PONDS	ST	9.10AF	01/18/1991	A 17845	
S: 26 T: 33 R: 55W SIOUX COFFEE & SON, INC	COFFEE CANAL	IR	4.29	09/01/1881	D 512	
<u>BOOZARC SPRINGS</u>						
S: 27 T: 33 R: 55W SIOUX KEITH & OLITA ZIMMERMAN	ZIMMERMAN RESERVOIR	ST	26.00AF	11/09/1950	A 4765	
<u>ZIMMERMAN RESERVOIR</u>						
S: 27 T: 33 R: 55W SIOUX KEITH & OLITA ZIMMERMAN	ZIMMERMAN CANAL NO. 3	SO		11/09/1950	A 4867	
<u>HAT CREEK</u>						
S: 23 T: 33 R: 55W SIOUX COFFEE & SON, INC	MILLER CANAL	IR	.37	05/19/1896	A 341	
S: 14 T: 33 R: 55W SIOUX COFFEE & SON, INC	COFFEE FLOOD CANAL	IR	5.36	10/22/1912	A 1236	
<u>BOGGY CREEK, MIDDLE</u>						
S: 18 T: 32 R: 54W SIOUX MATTHEW R HAAS	MARTEN CANAL	IR	.36	05/19/1896	A 342	
<u>BOGGY CREEK</u>						
S: 31 T: 33 R: 54W SIOUX DOROTHY J WICKERSHAM	WICKERSHAM CANAL	IR	3.00	02/28/1903	A 701	
DOROTHY J WICKERSHAM	WICKERSHAM CANAL	IR	.96	05/15/1931	A 2204	
GEORGE W & PHYLLIS WICKERSHAM	WICKERSHAM RES. NO. 2	ST	42.00AF	11/07/1951	A 4918	
DOROTHY J WICKERSHAM	WICKERSHAM RESERVOIR	ST	250.00AF	12/24/1930	A 2182	
<u>WICKERSHAM RESERVOIR</u>						
S: 30 T: 33 R: 54W SIOUX DOROTHY J WICKERSHAM	WICKERSHAM CANAL	SO		12/24/1930	A 2203	
<u>BOGGY CREEK, WEST</u>						
S: 11 T: 32 R: 55W SIOUX NELLIE SERRS	HILL CANAL	IR	.86	01/20/1908	A 886	
S: 2 T: 32 R: 55W SIOUX CHARLES HOLMGREN	EBERSPECHER RES. NO. 2	ST	66.00AF	04/11/1950	A 4639	
<u>EBERSPECHER RESERVOIR NO. 2</u>						
S: 2 T: 32 R: 55W SIOUX CHARLES HOLMGREN	EBERSPECHER CANAL	SO		04/11/1950	A 4903	
<u>SOW BELLY CREEK, TRIB. TO</u>						
S: 24 T: 32 R: 56W SIOUX EFFIE LUNDY	LUNDY RESERVOIR	ST	3.00AF	04/17/1946	A 3894	

SURFACE WATER RIGHTS DATA  
CLAIMS, APPLICATIONS, AND APPROPRIATIONS IN DOWNSTREAM ORDER  
DIVISION NO. 2E

SOURCE LOCATION APPROPRIATOR	CARRIER GAGE	USE	GRANT IN CFS/AF	DATE OF PRIORITY	DOCKET/ APP. NUMBER	ANNOA. FT NT.
<u>SOW BELLY CREEK</u>						
S: 7 T: 32 R: 55W SIOUX WINDAC CORPORATION	OLD SOW BELLY CANAL	IR	3.00	06/01/1887	D 533 R	P-299
WINDAC CORPORATION	NEW SOW BELLY CANAL	IR	.47	06/03/1953	A 5343	
WINDAC CORPORATION	SCHAEFER RESERVOIR NO. 1	ST	54.30AF	02/27/1933	A 2306 R	P-298
WINDAC CORPORATION	SCHAEFER RESERVOIR NO. 2	ST	32.10AF	02/27/1933	A 2306 R	P-298
<u>SCHAEFER RESERVOIRS 1-2</u>						
S: 5 T: 32 R: 55W SIOUX WINDAC CORPORATION	LEONARD CANALS 1 AND 2	SO		02/27/1933	A 3557	
<u>SOW BELLY CREEK</u>						
S: 5 T: 32 R: 55W SIOUX VERNON G & SHIRLEY SCHAEFER	ANDREWS RESERVOIR	ST	42.00AF	03/26/1935	A 2530	
<u>ANDREWS RESERVOIR</u>						
S: 5 T: 32 R: 55W SIOUX VERNON G & SHIRLEY SCHAEFER	ANDREWS CANAL	SO		03/26/1935	A 2558	
VERNON G & SHIRLEY SCHAEFER	ANDREWS CANAL	SO		03/26/1935	A 4464	
VERNON G & SHIRLEY SCHAEFER	PUMP	SO		03/26/1935	A 9815	
<u>SOW BELLY CREEK</u>						
S: 5 T: 32 R: 55W SIOUX VERNON G & SHIRLEY SCHAEFER	PUMP	IR	.72	08/05/1969	A 11760	
VERNON G & SHIRLEY SCHAEFER	SCHAEFER RESERVOIR	ST	17.30AF	11/07/1972	A 12762	
S: 34 T: 33 R: 55W SIOUX EMERY J & MARCELLA ZIMMERMAN	ZIMMERMAN CANAL	IR	.71	01/11/1900	A 532	
EMERY J & MARCELLA ZIMMERMAN	ZIMMERMAN CANAL	IR	.61	01/17/1951	A 4790	
KEITH & OLITA ZIMMERMAN	ZIMMERMAN CANAL	IR	.91	10/03/1961	A 9988	
S: 27 T: 33 R: 55W SIOUX KEITH & OLITA ZIMMERMAN	ZIMMERMAN RESERVOIR	ST	26.00AF	10/18/1977	A 15127	
<u>SPRING CREEK</u>						
S: 7 T: 32 R: 55W SIOUX WINDAC CORPORATION	SPRING CREEK RESERVOIR	ST	26.00AF	09/06/1951	A 4904	
<u>SPRING CREEK RESERVOIR NO. 3</u>						
S: 7 T: 32 R: 55W SIOUX WINDAC CORPORATION	SPRING CREEK CANALS 1 & 2	S1		09/06/1951	A 4996	D-532
WINDAC CORPORATION	SPRING CREEK CANALS 1 & 2	SO		09/06/1951	A 4996	
<u>SPRING CREEK</u>						
S: 7 T: 32 R: 55W SIOUX WINDAC CORPORATION	SPRING CREEK CANAL	IR	.29	06/01/1893	D 532	
S: 6 T: 32 R: 55W SIOUX QUINTARD & SKAVDAHL	CRYSTAL LAKE RESERVOIR	ST	80.00AF	08/22/1927	A 1954	
QUINTARD & SKAVDAHL	CRYSTAL LAKE RESERVOIR	SS	53.00AF	11/03/1953	A 5705	A-1954 A
QUINTARD & SKAVDAHL	HALL SPRING CANAL	IR	.57	03/26/1889	D 550	
<u>CRYSTAL LAKE RESERVOIR</u>						
S: 6 T: 32 R: 55W SIOUX QUINTARD & SKAVDAHL	CRYSTAL LAKE CANAL	SO		08/22/1927	A 2286	

SURFACE WATER RIGHTS DATA  
CLAIMS, APPLICATIONS, AND APPROPRIATIONS IN DOWNSTREAM ORDER  
DIVISION NO. 2E

SOURCE LOCATION APPROPRIATOR	CARRIER GAGE	USE	GRANT IN CFS/AF	DATE OF PRIORITY	DOCKET/APP. NUMBER	ANNO. FT. NT.
<u>CRYSTAL LAKE RESERVOIR</u>						
S: 6 T: 32 R: 55W SIOUX QUINTARD & SKAVDAHL	CRYSTAL LAKE CANAL NO. 2	SO		08/26/1955	A 8035	
<u>SON BELLY CREEK</u>						
S: 21 T: 33 R: 55W SIOUX DAN L. STAUDENMAIER	MONTGOMERY CANAL	IR	1.00	12/01/1890	D 559	
<u>JORDAN DRAW</u>						
S: 32 T: 33 R: 55W SIOUX QUINTARD & JORDAN	DAN JORDAN RESERVOIR	ST	200.00AF	02/20/1929	A 2071	
<u>JORDAN, D. RESERVOIR</u>						
S: 32 T: 33 R: 55W SIOUX QUINTARD & JORDAN	DAN JORDAN CANAL	SO		02/20/1929	A 2072	
<u>PRAIRIE DOG CREEK</u>						
S: 35 T: 33 R: 56W SIOUX SHALIMAR RANCH, INC	SCHILT-PRAIRIE DOG CANAL	IR	1.14	05/31/1886	D 508	
S: 26 T: 33 R: 56W SIOUX SHALIMAR RANCH, INC	LITTLE RED RESERVOIR	ST	149.00AF	11/25/1959	A 9774	
<u>LITTLE RED CREEK</u>						
S: 34 T: 33 R: 56W SIOUX MARY E GRIMM	ZERBST CANAL	IR	.90	04/03/1928	A 2003	
S: 26 T: 33 R: 56W SIOUX SHALIMAR RANCH, INC	LITTLE RED RESERVOIR	ST	48.00AF	10/06/1959	A 9768	
<u>PRAIRIE DOG CREEK</u>						
S: 25 T: 33 R: 56W SIOUX SHALIMAR RANCH, INC	ZERBST CANAL	IR	.14	05/01/1893	D 551	
S: 25 T: 33 R: 56W SIOUX SHALIMAR RANCH, INC	PLUNKETT RESERVOIR	ST	110.00AF	09/18/1928	A 2031	
<u>PLUNKETT RESERVOIR</u>						
S: 25 T: 33 R: 56W SIOUX SHALIMAR RANCH, INC	PLUNKETT CANAL	SO		09/18/1928	A 2070	
<u>PRAIRIE DOG CREEK</u>						
S: 25 T: 33 R: 56W SIOUX SHALIMAR RANCH, INC	PLUNKETT CANAL	IR	1.34	06/24/1944	A 3737	
S: 25 T: 33 R: 56W SIOUX SHALIMAR RANCH, INC	PLUNKETT CANAL	IR	.36	06/14/1945	A 3842	
<u>CEDAR CREEK</u>						
S: 10 T: 32 R: 56W SIOUX OLA MAE GROTE	VALDEZ CANAL	IR	.50	04/05/1886	D 976	
S: 3 T: 32 R: 56W SIOUX OLA MAE GROTE	GROTE RESERVOIR	ST	19.00AF	06/04/1940	A 3172	
<u>OLA MAE GROTE RESERVOIR</u>						
S: 3 T: 32 R: 56W SIOUX OLA MAE GROTE	GROTE CANAL	SO		06/04/1940	A 3450	
S: 3 T: 32 R: 56W SIOUX OLA MAE GROTE	GROTE CANAL	SI		06/04/1940	A 3451	D-976

See "Use" definitions and footnotes on pages 115 and 116

SURFACE WATER RIGHTS DATA  
CLAIMS, APPLICATIONS, AND APPROPRIATIONS IN DOWNSTREAM ORDER  
DIVISION NO. 2E

SOURCE LOCATION APPROPRIATOR	CARRIER GAGE	USE	GRANT IN CFS/AF	DATE OF PRIORITY	DOCKET/ APP. NUMBER	ANNOA. FT. NT.
<u>CEDAR CREEK</u>						
S: 35 T: 33 R: 56W SIOUX SHALIMAR RANCH, INC	SHILT-CEDAR CREEK CANAL	IR	.57	05/15/1885	D 507	
S: 26 T: 33 R: 56W SIOUX SHALIMAR RANCH, INC	LITTLE RED RESERVOIR	ST	48.00AF	10/06/1959	A 9775	
<u>JIM CREEK</u>						
S: 14 T: 33 R: 57W SIOUX EVELYN JORDAN ET AL	WOODRUFF SOUTH CANAL	IR	.36	05/01/1890	D 536	
S: 13 T: 33 R: 57W SIOUX EVELYN JORDAN ET AL	CALADONIA RESERVOIR	ST	42.00AF	07/20/1922	A 1680	
<u>CALADONIA RESERVOIR</u>						
S: 13 T: 33 R: 57W SIOUX EVELYN JORDAN	CALADONIA CANAL	SO		07/20/1922	A 1681	
<u>JIM CREEK</u>						
S: 13 T: 33 R: 57W SIOUX EVELYN JORDAN ET AL	HIGH LINE CANAL	IR	.34	07/20/1922	A 1682	
<u>CALADONIA RESERVOIR</u>						
S: 13 T: 33 R: 57W SIOUX EVELYN JORDAN ET AL	CALADONIA CANAL	SI		07/20/1922	A 1683	D-543
EVELYN JORDAN ET AL	CALADONIA CANAL	SO		07/20/1922	A 1683	
<u>JIM CREEK</u>						
S: 13 T: 33 R: 57W SIOUX EVELYN JORDAN ET AL	CALADONIA RESERVOIR	ST	13.00AF	06/12/1950	A 4696	
EVELYN JORDAN ET AL	SLATTERY CANAL	IR	.29	05/31/1891	D 543	
S: 7 T: 33 R: 56W SIOUX PHYLLIS JEANE DOUT RANCH & CATTLE	DOUT RESERVOIR NO. 1	ST	145.00AF	04/02/1928	A 1999	
<u>DOUT RESERVOIR 1</u>						
S: 7 T: 33 R: 56W SIOUX PHYLLIS JEANE DOUT RANCH & CATTLE	DOUT CANAL NO. 1	SI		04/02/1928	A 2000	A-5985
<u>JIM CREEK</u>						
S: 7 T: 33 R: 56W SIOUX PHYLLIS JEANE DOUT RANCH & CATTLE	DOUT CANAL NO. 1	IR	2.29	02/24/1954	A 5985	
PHYLLIS JEANE DOUT RANCH & CATTLE	DOUT RESERVOIR NO. 2	ST	16.00AF	04/02/1928	A 2001	
<u>DOUT RESERVOIR 2</u>						
S: 7 T: 33 R: 56W SIOUX PHYLLIS JEANE DOUT RANCH & CATTLE	DOUT CANAL NO. 2	SI		04/02/1928	A 2002	A-5986
<u>JIM CREEK</u>						
S: 7 T: 33 R: 56W SIOUX PHYLLIS JEANE DOUT RANCH & CATTLE	DOUT CANAL NO. 2	IR	.52	02/24/1954	A 5986	
<u>JIM CREEK TRIB. TO</u>						
S: 7 T: 33 R: 56W SIOUX PHYLLIS JEANE DOUT RANCH & CATTLE	BADLAND RESERVOIR	ST	33.00AF	07/23/1952	A 4995	



SURFACE WATER RIGHTS DATA  
CLAIMS, APPLICATIONS, AND APPROPRIATIONS IN DOWNSTREAM ORDER  
DIVISION NO. 2E

SOURCE LOCATION APPROPRIATOR	CARRIER GAGE	USE	GRANT IN CFS/AF	DATE OF PRIORITY	DOCKET/ APP. NUMBER	ANNOTA. FT. NT.
<u>JIM CREEK</u>						
S: 7 T: 33 R: 56W SIOUX PHYLLIS JEANE DOUT RANCH & CATTLE	DOUT BROTHERS CANAL	IR	.86	05/15/1889	D 981	
<u>BADLAND RESERVOIR</u>						
S: 7 T: 33 R: 56W SIOUX PHYLLIS JEANE DOUT RANCH & CATTLE	BADLAND CANAL	SI		07/23/1952	A 8704	A-5986
PHYLLIS JEANE DOUT RANCH & CATTLE	BADLAND CANAL	SO		07/23/1952	A 8704	
<u>JIM CREEK, TRIB. TO</u>						
S: 17 T: 33 R: 56W SIOUX KEVIN J. GROTE, ET EX	SNYDER RESERVOIR	ST	45.00AF	12/23/1940	A 3358	
<u>SNYDER RESERVOIR</u>						
S: 17 T: 33 R: 56W SIOUX KEVIN J. GROTE, ET EX	SNYDER CANAL	SO		12/23/1940	A 3445	
<u>WARBONNET CREEK</u>						
S: 23 T: 33 R: 57W SIOUX EVELYN JORDAN ET AL	NOLAN CANAL NO. 2	IR	.29	05/01/1888	D 959	
<u>WARBONNET CREEK, TRIB. TO</u>						
S: 23 T: 33 R: 57W SIOUX EVELYN JORDAN ET AL	TROUT RESERVOIR	ST	8.00AF	06/12/1950	A 4698	
<u>TROUT RESERVOIR</u>						
S: 23 T: 33 R: 57W SIOUX EVELYN JORDAN ET AL	TROUT CANALS 1-2	SI		06/12/1950	A 4860	D-959
EVELYN JORDAN ET AL	TROUT CANALS 1-2	SO		06/12/1950	A 4860	
<u>WARBONNET CREEK</u>						
S: 23 T: 33 R: 57W SIOUX EVELYN JORDAN ET AL	NOLAN CANAL NO. 1	IR	.01	03/15/1887	D 957 R	P-301
<u>WARBONNET CREEK, TRIB. TO</u>						
S: 23 T: 33 R: 57W SIOUX EVELYN JORDAN ET AL	SUMMERS RESERVOIR	ST	4.00AF	06/12/1950	A 4697	
<u>SUMMERS RESERVOIR</u>						
S: 23 T: 33 R: 57W SIOUX EVELYN JORDAN ET AL	NOLAN CANALS 1-2	SI		06/12/1950	A 4859	D-957
EVELYN JORDAN ET AL	NOLAN CANALS 1-2	SO		06/12/1950	A 4859	
<u>GEIKE CREEK</u>						
S: 19 T: 33 R: 56W SIOUX TOM & ZANYA FAINT	GEIKE CANAL	IR	.43	11/04/1927	A 1967	
HERBERT & RUBY GEIKE	GEIKE RESERVOIR	ST	5.00AF	10/03/1950	A 4752	
<u>WARBONNET CREEK</u>						
S: 20 T: 33 R: 56W SIOUX COFFEE & SON, INC	WARBONNET CANAL NO. 2	IR	1.50	03/11/1908	A 892	
S: 21 T: 33 R: 56W SIOUX COFFEE & SON, INC	WARBONNET CANAL	IR	3.63	07/31/1880	D 548	

See "Use" definitions and footnotes on pages 115 and 116

SURFACE WATER RIGHTS DATA  
CLAIMS, APPLICATIONS, AND APPROPRIATIONS IN DOWNSTREAM ORDER  
DIVISION NO. 2E

SOURCE LOCATION APPROPRIATOR	CARRIER GAGE	USE	GRANT IN CFS/AF	DATE OF PRIORITY	DOCKET/ APP. NUMBER	ANNOA. FT. NT.
<u>JIM CREEK</u>						
S: 11 T: 33 R: 56W SIOUX DORIS MAE DOUT RANCH & CATTLE	DOUT-JIM CREEK CANAL	IR	.41	04/26/1957	A 9471	
<u>MONROE CREEK, TRIB. TO</u>						
S: 8 T: 32 R: 56W SIOUX FRED W HEBNER ET AL	MONROE RESERVOIR	ST	2.00AF	01/16/1933	A 2297	
S: 5 T: 32 R: 56W SIOUX GAME AND PARKS COMMISSION	LAKE ELLIS	ST	6.08AF	06/12/1963	A 10201	
GAME AND PARKS COMMISSION	LAKE ELLIS	SS	7.55AF	04/21/1983	A 16190	
<u>MONROE CREEK</u>						
S: 33 T: 33 R: 56W SIOUX PAUL F & MARIE HOLTZ ESTATE	NOREISCH CANAL	IR	.04	07/19/1895	A 83	
SHALIMAR RANCH, INC	BIG MONROE CANAL	IR	1.43	05/01/1888	D 506	
SHALIMAR RANCH, INC	BIG MONROE CANAL	IR	2.10	04/16/1934	A 2372	
S: 27 T: 33 R: 56W SIOUX SHALIMAR RANCH, INC	SCHLIT-MONROE CANAL	IR	.50	07/02/1888	D 509	
S: 22 T: 33 R: 56W SIOUX WASSERBURGER BROS, INC	RICHARD JORDAN CANAL	IR	1.67	09/19/1928	A 2032	
<u>MONROE CREEK, TRIB. TO</u>						
S: 27 T: 33 R: 56W SIOUX SHALIMAR RANCH, INC	PARSONS RESERVOIR	ST	8.00AF	05/21/1946	A 3908	
S: 22 T: 33 R: 56W SIOUX WASSERBURGER BROS, INC	WASSERBURGER RES. NO. 1	ST	43.00AF	05/09/1955	A 7451	
<u>WASSERBURGER RESERVOIR NO. 1</u>						
S: 22 T: 33 R: 56W SIOUX WASSERBURGER BROS, INC	WASSERBURGER CANAL	SI		05/09/1955	A 9501	A-2032
<u>MONROE CREEK</u>						
S: 13 T: 33 R: 56W SIOUX DORIS MAE DOUT RANCH & CATTLE	CORNELIUS JORDAN RES.	ST	271.00AF	11/12/1906	A 841	
DORIS MAE DOUT RANCH & CATTLE	CORNELIUS JORDAN CANAL	IR	2.20	11/12/1906	A 841	
<u>JORDAN C. RESERVOIR</u>						
S: 13 T: 33 R: 56W SIOUX DORIS MAE DOUT RANCH & CATTLE	CORNELIUS JORDAN CANAL	SI		11/12/1906	A 841	A-841
<u>MONROE CREEK</u>						
S: 13 T: 33 R: 56W SIOUX DORIS MAE DOUT RANCH & CATTLE	KITE CANAL	IR	2.00	07/30/1914	A 1375	
DORIS MAE DOUT RANCH & CATTLE	CORNELIUS JORDAN RES.	SS	400.00AF	01/14/1915	A 1399	A-841 A
<u>JORDAN C. RESERVOIR</u>						
S: 13 T: 33 R: 56W SIOUX DORIS MAE DOUT RANCH & CATTLE	CORNELIUS JORDAN CANAL	SI		01/14/1915	A 1469	A-841
DORIS MAE DOUT RANCH & CATTLE	KITE (NEIL) CANAL	SI		01/14/1915	A 1470	A-1375
<u>MONROE CREEK</u>						
S: 13 T: 33 R: 56W SIOUX DORIS MAE DOUT RANCH & CATTLE	BRUCE CANAL NO. 1	IR	.41	07/05/1951	A 4888	

SURFACE WATER RIGHTS DATA  
CLAIMS, APPLICATIONS, AND APPROPRIATIONS IN DOWNSTREAM ORDER  
DIVISION NO. 2E

SOURCE LOCATION APPROPRIATOR	CARRIER GAGE	USE	GRANT IN CFS/AF	DATE OF PRIORITY	DOCKET/ APP. NUMBER	ANNO. FT. NT.
<u>MONROE CREEK</u>						
S: 13 T: 33 R: 56W SIOUX DORIS MAE DOUT RANCH & CATTLE	BRUCE CANAL NO. 2	IR	.21	07/05/1951	A 4881	
<u>JIM CREEK</u>						
S: 12 T: 33 R: 56W SIOUX DORIS MAE DOUT RANCH & CATTLE	CLARENCE CANAL NO. 1	IR	.62	07/30/1956	A 8702	
DORIS MAE DOUT RANCH & CATTLE	CLARENCE CANAL NO. 2	IR	.20	07/30/1956	A 8703	
S: 17 T: 33 R: 55W SIOUX VINCENT & GERTRUDE WASSERBURGER	O'CONNELL CANAL	IR	.35	06/20/1932	A 2274	
<u>HAT CREEK, TRIBUT. TO</u>						
S: 34 T: 34 R: 55W SIOUX COFFEE, INC	BILL COFFEE RES. NO. 1	ST	63.00AF	08/20/1958	A 9639	
COFFEE & SON, INC	BILL COFFEE CANAL	IR	1.59	08/20/1958	A 9640	
<u>HAT CREEK</u>						
S: 26 T: 34 R: 55W SIOUX COFFEE & SON, INC	PUMP	IR	3.96	11/28/1952	A 5089	
<u>SQUAW CREEK</u>						
S: 10 T: 33 R: 57W SIOUX EVERETT THOMAS	THOMAS CANAL	IR	.50	07/23/1901	A 627	
S: 15 T: 33 R: 57W SIOUX JASPAR & CHARLES SEAMAN	DUNN CANAL	IR	.36	06/01/1890	D 552	
S: 10 T: 33 R: 57W SIOUX SAMUEL M THOMAS	HAMLIN CANAL	IR	.01	04/01/1891	D 555	
EVERETT THOMAS	THOMAS CANAL	IR	.47	12/19/1950	A 4779	
<u>SQUAW CREEK, SOUTH</u>						
S: 2 T: 33 R: 57W SIOUX EVELYN M ROBERTSON	SHEPHERD RESERVOIR	ST	240.00AF	01/29/1931	A 2189	
<u>SHEPHERD RESERVOIR</u>						
S: 36 T: 34 R: 57W SIOUX FALKENBURG & HARDY	SHEPHERD RESERVOIR CANAL	SI		01/29/1931	A 3795	A-1965
<u>SQUAW CREEK</u>						
S: 36 T: 34 R: 57W SIOUX FALKENBURG & HARDY	SHEPHERD CANAL	IR	3.16	10/24/1927	A 1965	
<u>HAT CREEK</u>						
S: 24 T: 34 R: 55W SIOUX WASSERBURGER BROS, INC	PUMP	IR	.66	10/11/1940	A 3291	
S: 13 T: 34 R: 55W SIOUX JACOB H WASSERBURGER	PUMP	IR	.42	09/24/1981	A 15996	
<u>JIM CREEK, EAST</u>						
S: 23 T: 33 R: 54W SIOUX JAMES STAUDENMAIER	STAUDENMAIER CANAL	IR	.56	07/26/1945	A 3848	
S: 15 T: 33 R: 54W SIOUX JAMES STAUDENMAIER	JIM CREEK CANAL	IR	.27	05/17/1945	A 3834	
JAMES STAUDENMAIER	STAUDENMAIER RESERVOIR	ST	44.80AF	10/07/1949	A 4520	

See "Use" definitions and footnotes on pages 115 and 116

SURFACE WATER RIGHTS DATA  
CLAIMS, APPLICATIONS, AND APPROPRIATIONS IN DOWNSTREAM ORDER  
DIVISION NO. 2E

SOURCE LOCATION APPROPRIATOR	CARRIER GAGE	USE	GRANT IN CFS/AF	DATE OF PRIORITY	DOCKET/ APP. NUMBER	ANNO. FT. NT.
<u>STAUDENMAIER RESERVOIR</u>						
S: 16 T: 33 R: 54W SIOUX JAMES STAUDENMAIER	STAUDENMAIER CANALS 1-2	SO		10/07/1949	A 4764	
<u>JIM CREEK, EAST, TRIB. TO</u>						
S: 10 T: 33 R: 54W SIOUX JOHN E & FRANK EBERSPECHER	EBERSPECHER RES. NO. 1	ST	110.00AF	08/13/1958	A 9637	
<u>CHERRY CREEK, TRIB. TO</u>						
S: 30 T: 33 R: 54W SIOUX E J SERRES	SERRES RESERVOIR NO. 1	ST	27.00AF	06/18/1945	A 3843	
<u>SERRES RESERVOIR NO. 1</u>						
S: 30 T: 33 R: 54W SIOUX GEORGE WASSERBURGER	SERRES CANAL NO. 1	SO		06/18/1945	A 3969	
<u>CHERRY CREEK, TRIB. TO</u>						
S: 29 T: 33 R: 54W SIOUX E J SERRES	SERRES RESERVOIR NO. 2	ST	54.00AF	06/18/1945	A 3844	
<u>SERRES RESERVOIR NO. 2</u>						
S: 29 T: 33 R: 54W SIOUX GEORGE WASSERBURGER	SERRES CANAL NO. 2	SO		06/18/1945	A 3970	
<u>CHERRY CREEK</u>						
S: 29 T: 33 R: 54W SIOUX JANE A GORTON ET AL	CHERRY CREEK CANAL	IR	.03	05/01/1893	D 549	
LOUISE SERRES	MERLO RESERVOIR	ST	15.00AF	05/21/1946	A 3909	
<u>MERLO RESERVOIR</u>						
S: 29 T: 33 R: 54W SIOUX LOUISE SERRES	MERLO CANAL NO. 1	SO		05/21/1946	A 4087	
<u>JIM CREEK, EAST, TRIB. TO</u>						
S: 26 T: 33 R: 54W SIOUX H C HUNTER	HUNTER CANAL	IR	.03	05/12/1898	A 451	
S: 22 T: 33 R: 54W SIOUX VERA COFFEE ET AL	HOMESTEAD CANAL	IR	.21	05/31/1890	D 984	
<u>LICKETT CREEK</u>						
S: 27 T: 33 R: 54W SIOUX VERA COFFEE ET AL	COFFEE RESERVOIR NO. 1	ST	22.00AF	07/17/1951	A 4891	
VERA COFFEE ET AL	LICKETT CANAL	IR	.42	03/21/1900	A 549 R P-313	
<u>COFFEE RESERVOIR NO. 1</u>						
S: 27 T: 33 R: 54W SIOUX VERA COFFEE ET AL	LICKETT CANAL	SO		07/17/1951	A 4937	
VERA COFFEE ET AL	LICKETT CANAL	SI		07/17/1951	A 4937	A-549
<u>JIM CREEK, EAST, TRIB. TO</u>						
S: 28 T: 33 R: 54W SIOUX FLORENCE EBERSPECHER	EBERSPECHER RESERVOIR	ST	16.00AF	09/10/1945	A 3853	
<u>EBERSPECHER RESERVOIR NO. 1</u>						
S: 28 T: 33 R: 54W SIOUX FLORENCE EBERSPECHER	EBERSPECHER CANAL	SO		09/10/1945	A 3896	

SURFACE WATER RIGHTS DATA  
CLAIMS, APPLICATIONS, AND APPROPRIATIONS IN DOWNSTREAM ORDER  
DIVISION NO. 2E

SOURCE LOCATION APPROPRIATOR	CARRIER GAGE	USE	GRANT IN CFS/AF	DATE OF PRIORITY	DOCKET/ APP. NUMBER	ANNOA. FT. NT.
<u>JIM CREEK, EAST, TRIB. TO</u> S: 29 T: 34 R: 54W SIOUX GEORGE WASSERBURGER	WASSERBURGER RESERVOIR	ST	45.00AF	05/06/1940	A 3149	
<u>JIM CREEK, EAST</u> S: 29 T: 34 R: 54W SIOUX GEORGE WASSERBURGER WASSERBURGER RESERVOIR	WASSERBURGER CANAL	IR	2.29	10/13/1980	A 581	
S: 29 T: 34 R: 54W SIOUX GEORGE WASSERBURGER GEORGE WASSERBURGER	WASSERBURGER CANAL	SI		05/06/1940	A 3581	A-581
S: 29 T: 34 R: 54W SIOUX GEORGE WASSERBURGER GEORGE WASSERBURGER	WASSERBURGER CANAL	SO		05/06/1940	A 3581	
<u>JIM CREEK, EAST</u> S: 19 T: 34 R: 54W SIOUX GEORGE WASSERBURGER	PUMP	IR	.38	10/05/1966	A 10961	
<u>ANTELOPE CREEK, NORTH</u> S: 8 T: 34 R: 56W SIOUX JOE & NANCY FALKENBURG	STORY CANAL	IR	2.00	11/11/1895	A 168	
S: 9 T: 34 R: 56W SIOUX JOE & NANCY FALKENBURG	STORY CANAL	IR	6.43	03/26/1918	A 1509	
<u>ANTELOPE CREEK, SOUTH</u> S: 9 T: 33 R: 57W SIOUX KEITH & OLITA ZIMMERMAN	ELLIS CANAL	IR	.29	05/17/1896	A 338	
S: 33 T: 34 R: 57W SIOUX EDWARD P & TAMARA A EITEL	EITEL NO 1	ST	14.90AF	02/24/1993	A 17252	
S: 26 T: 34 R: 57W SIOUX C A & WILLIAM E SCHNURR	TURNER RESERVOIR	ST	250.00AF	07/03/1922	A 1675	
C A & WILLIAM E SCHNURR TURNER RESERVOIR	TURNER CANAL	IR	.86	10/31/1894	D 537	
S: 26 T: 34 R: 57W SIOUX C A & WILLIAM E SCHNURR C A & WILLIAM E SCHNURR	TURNER CANAL	SI		07/03/1922	A 1676	D-537
C A & WILLIAM E SCHNURR TURNER CANAL	TURNER CANAL	SO		07/03/1922	A 1677	
<u>ANTELOPE CREEK, SOUTH, TRIB. TO</u> S: 23 T: 34 R: 57W SIOUX C A & WILLIAM E SCHNURR	SCHNURR RESERVOIR NO. 2	ST	122.50AF	10/10/1944	A 3775	
<u>SCHNURR RESERVOIR 2</u> S: 13 T: 34 R: 57W SIOUX C A & WILLIAM E SCHNURR	SCHNURR CANAL NO. 2	SO		10/10/1944	A 3871	
<u>ANTELOPE CREEK, SOUTH, TRIB. TO</u> S: 19 T: 34 R: 56W SIOUX QUINTO LTD	STORY CANAL NO. 3	IR	3.74	02/27/1963	A 10151	
<u>ANTELOPE CREEK, SOUTH</u> S: 15 T: 34 R: 56W SIOUX JOE & NANCY FALKENBURG	PUMPS 1-3	IR	.34	02/18/1977	A 14743	

SURFACE WATER RIGHTS DATA  
CLAIMS, APPLICATIONS, AND APPROPRIATIONS IN DOWNSTREAM ORDER  
DIVISION NO. 2E

SOURCE LOCATION APPROPRIATOR	CARRIER GAGE	USE	GRANT IN CFS/AF	DATE OF PRIORITY	DOCKET/ APP. NUMBER	ANNOA. FT. NT.
<u>ANTELOPE CREEK, SOUTH, TRIB. TO</u>						
S: 15 T: 34 R: 56W SIOUX JOE & NANCY FALKENBURG	DUNLAP RESERVOIR	ST	16.00AF	09/18/1951	A 4907	
JOE & NANCY FALKENBURG	DUNLAP RESERVOIR NO. 2	ST	20.00AF	07/08/1954	A 6415	
<u>DUNLAP RESERVOIR NO. 1</u>						
S: 15 T: 34 R: 56W SIOUX JOE & NANCY FALKENBURG	DUNLAP CANAL	SO		08/04/1955	A 7861	
<u>DUNLAP RESERVOIR 2</u>						
S: 15 T: 34 R: 56W SIOUX JOE & NANCY FALKENBURG	DUNLAP CANAL	SO		08/04/1955	A 7861	
<u>ANTELOPE CREEK, TRIB. TO</u>						
S: 2 T: 34 R: 56W SIOUX WASSERBURGER BROS, INC	ANDERSON RESERVOIR	ST	65.00AF	08/19/1949	A 4502	
<u>ANDERSON RESERVOIR</u>						
S: 2 T: 34 R: 56W SIOUX WASSERBURGER BROS, INC	ANDERSON CANAL 1-2	SO		08/19/1949	A 4861	
<u>ANTELOPE CREEK</u>						
S: 9 T: 34 R: 55W SIOUX MARY JORDAN ET AL	JORDAN RESERVOIR	ST	776.00AF	08/23/1940	A 3239	
<u>JORDAN, A. RESERVOIR</u>						
S: 9 T: 34 R: 55W SIOUX MARY JORDAN ET AL	JORDAN CANAL	SO		08/23/1940	A 3446	
<u>JORDAN, A. LOWER RESERVOIR</u>						
S: 16 T: 34 R: 55W SIOUX MARY JORDAN ET AL	LOWER JORDAN CANAL	SI		02/28/1941	A 3446	A-3446
<u>JORDAN, A. RESERVOIR</u>						
S: 16 T: 34 R: 55W SIOUX MARY JORDAN ET AL	JORDAN CANAL NO. 1	SO		08/23/1940	A 5212	
<u>JORDAN, A. LOWER RESERVOIR</u>						
S: 16 T: 34 R: 55W SIOUX MARY JORDAN ET AL	ALLEN JORDAN PUMP	SI		02/28/1941	A 5212	A-5212
<u>ANTELOPE CREEK, TRIB. TO</u>						
S: 16 T: 34 R: 55W SIOUX MARY JORDAN ET AL	LOWER JORDAN RESERVOIR	ST	137.00AF	02/28/1941	A 3405	
<u>HAT CREEK, TRIB. TO</u>						
S: 6 T: 34 R: 54W SIOUX RAY SEMROSKA	SEMROSKA RESERVOIR	ST	44.00AF	04/21/1950	A 4647	
<u>SEMROSKA RESERVOIR</u>						
S: 6 T: 34 R: 54W SIOUX RAY SEMROSKA	SEMROSKA CANAL NO. 1	SO		04/21/1950	A 4768	
<u>HAT CREEK</u>						
S: 5 T: 34 R: 54W SIOUX RAY SEMROSKA	SEMROSKA CANAL	IR	.43	07/02/1946	A 3922	

SURFACE WATER RIGHTS DATA  
CLAIMS, APPLICATIONS, AND APPROPRIATIONS IN DOWNSTREAM ORDER  
DIVISION NO. 2E

SOURCE LOCATION APPROPRIATOR	CARRIER GAGE	USE	GRANT IN CFS/AF	DATE OF PRIORITY	DOCKET/ APP. NUMBER	ANNOA. FT. NT.
<u>WHITEHEAD CREEK, TRIB. TO</u> S: 13 T: 33 R: 54W SIOUX ALBERT MENG						
S: 23 T: 34 R: 54W SIOUX ELLEN M RABEN ESTATE	HARRISON CANAL	IR	.06	05/30/1888	D 547	
<u>RABEN RESERVOIR NO. 2</u> S: 23 T: 34 R: 54W SIOUX ELLEN M RABEN ESTATE	RABEN RESERVOIR NO. 2	ST	99.00AF	01/13/1950	A 4569	
<u>RABEN RESERVOIR NO. 2</u> S: 23 T: 34 R: 54W SIOUX ELLEN M RABEN ESTATE	RABEN CANAL NO. 2	SI		01/13/1950	A 4868	A-4586
ELLEN M RABEN ESTATE	RABEN CANAL NO. 2	SO		01/13/1950	A 4868	
<u>WHITEHEAD CREEK, TRIB. TO</u> S: 22 T: 34 R: 54W SIOUX ELLEN M RABEN ESTATE	RABEN RESERVOIR NO. 1	ST	15.00AF	02/19/1942	A 3553	
<u>RABEN RESERVOIR NO. 1</u> S: 22 T: 34 R: 54W SIOUX ELLEN M RABEN ESTATE	RABEN CANAL	SO		02/19/1942	A 4586	
<u>WHITEHEAD CREEK</u> S: 10 T: 34 R: 54W SIOUX RAY SEMROSKA	SEMROSKA CANAL	IR	1.39	09/08/1958	A 9644	
S: 4 T: 34 R: 54W SIOUX JOHN W GEISER	GEISER CANAL	IR	1.24	03/13/1941	A 3414	
<u>HAT CREEK</u> S: 28 T: 35 R: 54W SIOUX GROTE & GEISER	PUMPS	IR	2.35	10/11/1979	A 15592	
<u>INDIAN CREEK</u> S: 22 T: 35 R: 57W SIOUX JOE & NANCY FALKENBURG	GEISER CANAL NO. 2	IR	.44	12/07/1959	A 9779	
<u>HAY CREEK</u> S: 19 T: 35 R: 56W SIOUX JOE & NANCY FALKENBURG	WALLACE RESERVOIR NO. 2	ST	109.00AF	08/18/1949	A 4501	
<u>WALLACE RESERVOIR NO. 2</u> S: 19 T: 35 R: 56W SIOUX JOE & NANCY FALKENBURG	HAY CREEK PUMP CANALS 1-4	SO		08/18/1949	A 5117	
<u>INDIAN CREEK, TRIB. TO</u> S: 29 T: 35 R: 56W SIOUX JOE & NANCY FALKENBURG	WALLACE RESERVOIR	ST	39.00AF	09/16/1946	A 3962	
<u>WALLACE RESERVOIR</u> S: 29 T: 35 R: 56W SIOUX JOE & NANCY FALKENBURG	WALLACE CANAL	SO		09/16/1946	A 4036	
<u>INDIAN CREEK</u> S: 23 T: 35 R: 56W SIOUX MARCEL BOURGEOIS	MADER RESERVOIR NO. 1	SS		09/26/1953	A 5607	A-3983 B
MARCEL BOURGEOIS	MADER RESERVOIR NO. 2	SS		09/26/1953	A 5608	A-4578 B
MARCEL BOURGEOIS	INDIAN CREEK CANAL	IR	.51	09/26/1953	A 5609	
J L HENRY ESTATE	HENRY RESERVOIR NO. 1	SS		09/26/1953	A 5610	A-4680 B

SURFACE WATER RIGHTS DATA  
CLAIMS, APPLICATIONS, AND APPROPRIATIONS IN DOWNSTREAM ORDER  
DIVISION NO. 2E

SOURCE LOCATION APPROPRIATOR	CARRIER GAGE	USE	GRANT IN CFS/AF	DATE OF PRIORITY	DOCKET/ APP. NUMBER	ANNOA. FT. NT.
<u>INDIAN CREEK</u>						
S: 23 T: 35 R: 56W SIOUX J L HENRY ESTATE	INDIAN CREEK CANAL	SI		09/26/1953	A 5611	A-4829
J L HENRY ESTATE	MADER-HENRY CANAL	IR	2.88	09/26/1953	A 5612	
J L HENRY ESTATE	MADER-HENRY CANAL	SI		04/01/1954	A 6159	A-4830
<u>INDIAN CREEK, TRIB. TO</u>						
S: 30 T: 35 R: 55W SIOUX J L HENRY ESTATE	HENRY RESERVOIR NO. 2	ST	46.00AF	05/17/1950	A 4679	
S: 19 T: 35 R: 55W SIOUX J L HENRY ESTATE	HENRY RESERVOIR NO. 1	ST	48.00AF	05/17/1950	A 4680	
J L HENRY ESTATE	HENRY RESERVOIR NO. 1	SS	115.10AF	02/25/1975	A 13442	A-4680 A
<u>HENRY RESERVOIR NO. 2</u>						
S: 30 T: 35 R: 55W SIOUX J L HENRY ESTATE	HENRY CANAL NO. 2	SO		05/17/1950	A 4829	
<u>HENRY RESERVOIR NO. 1</u>						
S: 19 T: 35 R: 55W SIOUX J L HENRY ESTATE	HENRY CANAL NO. 1	SO		05/17/1950	A 4830	
<u>INDIAN CREEK</u>						
S: 20 T: 35 R: 55W SIOUX CAYLOR BROTHERS	PUMP	IR	1.41	03/23/1981	A 15797	
S: 21 T: 35 R: 55W SIOUX MARCEL BOURGEOIS	JEROME MADER CANALS 1-2	IR	1.87	02/18/1960	A 9797	
<u>INDIAN CREEK, TRIB. TO</u>						
S: 21 T: 35 R: 55W SIOUX KEVIN LOTTON	MADER RESERVOIR NO. 1	ST	148.00AF	10/15/1946	A 3983	
<u>MADER RESERVOIR NO. 1</u>						
S: 21 T: 35 R: 55W SIOUX MARCEL BOURGEOIS	MADER CANAL	SO		10/15/1946	A 4236	
<u>INDIAN CREEK, TRIB. TO</u>						
S: 28 T: 35 R: 55W SIOUX MARCEL BOURGEOIS	MADER RESERVOIR NO. 2	ST	84.00AF	01/25/1950	A 4578	
<u>MADER RESERVOIR NO. 2</u>						
S: 28 T: 35 R: 55W SIOUX MARCEL BOURGEOIS	MADER CANALS 2 & 6	SI		01/25/1950	A 6982	A-4236
<u>INDIAN CREEK</u>						
S: 28 T: 35 R: 55W SIOUX KEVIN LOTTON	MADER RESERVOIR NO. 2	SS	190.00AF	08/10/1956	A 8739	A-4578 A
<u>HENRY RESERVOIR NO. 2</u>						
S: 30 T: 35 R: 55W SIOUX GALE L & HELEN M HENRY	HENRY CANAL NO. 5	SI		07/30/1979	A 15532	A-4830
<u>MADER RESERVOIRS 1-2</u>						
S: 21 T: 35 R: 55W SIOUX MARCEL BOURGEOIS	MADER CANALS 2, 5, 6 & 7	SI		01/25/1950	A 8738	A-4730
MARCEL BOURGEOIS	MADER CANALS 2, 5, 6 & 7	SO		01/25/1950	A 8738	



SURFACE WATER RIGHTS DATA  
CLAIMS, APPLICATIONS, AND APPROPRIATIONS IN DOWNSTREAM ORDER  
DIVISION NO. 2E

SOURCE LOCATION APPROPRIATOR	CARRIER GAGE	USE	GRANT IN CFS/AF	DATE OF PRIORITY	DOCKET/ APP. NUMBER	ANNO. FT. NT.
<u>INDIAN CREEK TRIB. TO</u> S: 27 T: 35 R: 55W SIOUX KEVIN LOTTON						
S: 26 T: 35 R: 55W SIOUX KEVIN LOTTON	MERLIN MADER RES. NO. 1	ST	115.00AF	07/20/1960	A 9843	
<u>MADER RESERVOIR NO. 3</u> S: 26 T: 35 R: 55W SIOUX MARCEL BOURGEOIS	MADER RESERVOIR NO. 3	ST	24.00AF	10/21/1949	A 4527	
<u>INDIAN CREEK TRIB. TO</u> S: 25 T: 35 R: 55W SIOUX KEVIN LOTTON	MADER CANALS NO. 4 & 5	SO		10/21/1949	A 4730	
<u>WIEDENFELD RESERVOIR</u> S: 25 T: 35 R: 55W SIOUX MARCEL BOURGEOIS	WIEDENFELD RES. NO. 1	ST	92.00AF	01/02/1952	A 4925	
<u>INDIAN CREEK TRIB. TO</u> S: 24 T: 35 R: 55W SIOUX ARLEIGH W DEINES	WIEDENFELD CANALS 1-2	SO		01/02/1952	A 5193	
<u>INDIAN CREEK TRIB. TO</u> S: 19 T: 35 R: 54W SIOUX VOLLMER BAKER IVERSON	MEIER CANAL	IR	.69	11/14/1946	A 4004	
<u>HAT CREEK TRIB. TO</u> S: 28 T: 35 R: 54W SIOUX GROTE & GEISER	TROTTER CANAL NO. 1	IR	.59	12/09/1965	A 10729	
<u>VYZOUREK RESERVOIR NO. 2</u> S: 27 T: 35 R: 54W SIOUX GROTE & GEISER	VYZOUREK RESERVOIR NO. 2	ST	7.00AF	10/07/1940	A 3281	
<u>HAT CREEK TRIB. TO</u> S: 34 T: 35 R: 54W SIOUX JOHN W GEISER	EMIL CANAL	SO		10/07/1940	A 3457	
<u>GEISER RESERVOIR</u> S: 34 T: 35 R: 54W SIOUX JOHN W GEISER	GEISER RESERVOIR	ST	28.00AF	10/04/1940	A 3279	
<u>HAT CREEK TRIB. TO</u> S: 27 T: 35 R: 54W SIOUX GROTE & GEISER	GEISER CANAL	SO		10/04/1940	A 3439	
<u>VYZOUREK RESERVOIR NO. 3</u> S: 27 T: 35 R: 54W SIOUX GROTE & GEISER	VYZOUREK RESERVOIR NO. 3	ST	4.00AF	12/06/1940	A 3343	
<u>LONG BRANCH</u> S: 8 T: 34 R: 53W SIOUX JIM FOX	VYZOUREK CANAL	SO		12/06/1940	A 3458	
S: 22 T: 35 R: 54W SIOUX JOHN DEGERING	DIVERSION DIKE	IR	.75	03/19/1986	A 16477	
	O'CONNELL CANAL	IR	.20	11/10/1900	A 587	

See "Use" definitions and footnotes on pages 115 and 116

SURFACE WATER RIGHTS DATA  
CLAIMS, APPLICATIONS, AND APPROPRIATIONS IN DOWNSTREAM ORDER  
DIVISION NO. 2E

SOURCE LOCATION APPROPRIATOR	CARRIER GAGE	USE	GRANT IN CFS/AF	DATE OF PRIORITY	DOCKET/ APP. NUMBER	ANNOA. FT. NT.
<u>HORSE HEAD CREEK, TRIB. TO</u>						
S: 26 T: 35 R: 52W DAWES						
LAWRENCE A SNOOK	SNOOK RESERVOIR	ST	32.00AF	09/18/1950	A 4747	
ORRIS CORMAN	SNOOK RESERVOIR	ST	10.50AF	06/08/1992	A 17193	AO

SURFACE WATER RIGHTS DATA  
CLAIMS, APPLICATIONS, AND APPROPRIATIONS IN DOWNSTREAM ORDER  
DIVISION NO. 2F

SOURCE LOCATION APPROPRIATOR	CARRIER GAGE	USE	GRANT IN CFS/AF	DATE OF PRIORITY	DOCKET/ APP. NUMBER	ANNOA. FT. NT.
<u>RANDALL CREEK TRIB. TO</u> S: 20 T: 35 R: 11W BOYD MICHAEL D MILLER	PUMP	IR	.81	06/20/1977	A 14985	F
<u>MISSOURI RIVER</u> S: 18 T: 34 R: 9W BOYD E M HODGES	PUMP	IR	.96	06/16/1982	A 16124	
S: 17 T: 34 R: 9W BOYD LESLIE L HOLZ	PUMP	IR	2.96	04/16/1982	A 16092	K
S: 17 T: 33 R: 7W KNOX LEONARD NIELSEN	PUMP	IR	1.76	07/13/1989	A 16845	
<u>PONCA CREEK TRIB. TO</u> S: 28 T: 35 R: 15W BOYD LYLE FUHRER	FUHRER RESERVOIR	ST	79.60AF	05/20/1981	A 15874	F
<u>FUHRER RESERVOIR</u> S: 28 T: 35 R: 15W BOYD LYLE FUHRER	PUMP	SO		09/14/1981	A 15991	K
<u>PONCA CREEK TRIB. TO</u> S: 26 T: 35 R: 15W BOYD JEROME A BLUM	PUMP	IR	2.29	04/08/1976	A 14167	
JEROME A BLUM	BLUM RESERVOIR	ST	114.00AF	04/12/1976	A 14170	
JEROME A BLUM	BLUM RESERVOIR	SS	114.00AF	06/21/1976	A 14278	A-14170 B
<u>BLUM RESERVOIR</u> S: 26 T: 35 R: 15W BOYD JEROME A BLUM	PUMP	SI		06/23/1976	A 14284	A-14167
<u>PONCA CREEK TRIB. TO</u> S: 36 T: 35 R: 15W BOYD RANDY & EUGENE KELLER	KELLER RESERVOIR	ST	66.20AF	07/02/1980	A 15672	
S: 33 T: 35 R: 14W BOYD PIERCE & PIERCE	PIERCE RESERVOIR	ST	.70AF	11/06/1967	A 11272	
PIERCE & PIERCE	PUMP	IR	1.84	08/23/1978	A 15328	
<u>PIERCE RESERVOIR</u> S: 33 T: 35 R: 14W BOYD PIERCE & PIERCE	PUMP	SI		08/23/1978	A 15329	A-15328
<u>PONCA CREEK</u> S: 34 T: 35 R: 14W BOYD MOHR & HAYDEN	PUMP	IR	1.66	02/09/1959	A 9687	
<u>PONCA CREEK TRIB. TO</u> S: 15 T: 34 R: 14W BOYD JEROME REIMAN	REIMAN RESERVOIR	ST	45.80AF	04/24/1969	A 11693	
<u>PONCA CREEK</u> S: 6 T: 34 R: 13W BOYD MOHR & HAYDEN	PUMP	IR	1.83	01/15/1968	A 11317	

See "Use" definitions and footnotes on pages 115 and 116

SURFACE WATER RIGHTS DATA  
CLAIMS, APPLICATIONS, AND APPROPRIATIONS IN DOWNSTREAM ORDER  
DIVISION NO. 2F

SOURCE LOCATION APPROPRIATOR	CARRIER GAGE	USE	GRANT IN CFS/AF	DATE OF PRIORITY	DOCKET/ APP. NUMBER	ANNOA. FT. NT.
<u>PONCA CREEK TRIBUT.</u> S: 1 T: 34 R: 14W BOYD CLARENCE MOHR	MOHR RESERVOIR	ST	23.70AF	05/22/1972	A 12633	
<u>PONCA CREEK</u> S: 10 T: 34 R: 13W BOYD L J LECHTENBERG	PUMP	IR	1.30	06/03/1966	A 10859	
S: 11 T: 34 R: 13W BOYD KENNETH F REISER	PUMP	IR	3.05	01/11/1977	A 14633	
KENNETH F REISER	REISER RESERVOIR NO. 1	ST	107.20AF	06/13/1977	A 14976	
<u>REISER RESERVOIR</u> S: 11 T: 34 R: 13W BOYD KENNETH F REISER	PUMP	SO		10/31/1977	A 15133	
KENNETH F REISER	PUMP	SI		10/31/1977	A 15133	A-14633
<u>PONCA CREEK</u> S: 18 T: 34 R: 12W BOYD FRITZ & LOU LECHTENBERG	PUMP	IR	.59	07/09/1980	A 15674	K
<u>SPRING CREEK</u> S: 19 T: 34 R: 12W BOYD LECHTENBERG & LAMPMAN	LECHTENBERG-LAMPMAN RES.	ST	183.76AF	08/04/1976	A 14372	
<u>LECHTENBERG-LAMPMAN RESERVOIR</u> S: 19 T: 34 R: 12W BOYD LECHTENBERG & LAMPMAN	PUMP	SO		08/04/1976	A 14374	
<u>SPRING CREEK</u> S: 19 T: 34 R: 12W BOYD JAMES B REIMAN	PUMP	IR	4.47	05/03/1976	A 14206	
JAMES B REIMAN	REIMAN RESERVOIR	ST	61.60AF	03/23/1977	A 14845	
<u>REIMAN RESERVOIR</u> S: 19 T: 34 R: 12W BOYD JAMES B REIMAN	PUMP	SI		02/22/1980	A 15625	A-14206
<u>HOOSIER CREEK</u> S: 30 T: 34 R: 12W BOYD MARVIN LAMPMAN	LAMPMAN RESERVOIR NO. 1	ST	38.70AF	03/29/1977	A 14858	
S: 29 T: 34 R: 12W BOYD JAMES B REIMAN	PUMP	IR	3.00	05/03/1976	A 14207	
<u>PONCA CREEK TRIBUT.</u> S: 23 T: 34 R: 12W BOYD ERNIE J EILERS	EILERS RESERVOIR	ST	26.40AF	12/03/1990	A 17031	
<u>EILERS RESERVOIR</u> S: 23 T: 34 R: 12W BOYD ERNIE J EILERS	PUMP	SO		12/03/1990	A 17032	
<u>PONCA CREEK</u> S: 27 T: 34 R: 12W BOYD C H FISHER	PUMP	IR	.46	01/27/1955	A 7047	

SURFACE WATER RIGHTS DATA  
CLAIMS, APPLICATIONS, AND APPROPRIATIONS IN DOWNSTREAM ORDER  
DIVISION NO. 2F

SOURCE LOCATION APPROPRIATOR	CARRIER GAGE	USE	GRANT IN CFS/AF	DATE OF PRIORITY	DOCKET/ APP. NUMBER	ANNOA. FT. NT.
<u>BEAVER CREEK TRIBUTORY</u>						
S: 18 T: 34 R: 11W BOYD LEROY BLITZKIE	PUMP	IR	2.19	08/02/1977	A 15060	
LEROY BLITZKIE	LEROY BLITZKIE RESERVOIR	ST	153.60AF	08/02/1977	A 15061	
<u>BLITZKIE LEROY RESERVOIR</u>						
S: 18 T: 34 R: 11W BOYD LEROY BLITZKIE	PUMP	SI		08/02/1977	A 15062	A-15060
<u>CROOKED CREEK</u>						
S: 12 T: 33 R: 12W BOYD C CURTIS & MARY E NELSON	PUMP	IR	.97	02/07/1969	A 11637	
<u>PONCA CREEK</u>						
S: 7 T: 33 R: 11W BOYD JOHN D KRIEGER	PUMP	IR	1.43	02/26/1968	A 11345	
S: 8 T: 33 R: 11W BOYD LOUIS LAURIDSEN	PUMP	IR	3.21	10/14/1968	A 11570	
S: 9 T: 33 R: 11W BOYD DOUGLAS C & CONNIE A JOHNSON	PUMP	IR	1.09	10/26/1971	A 12408	
C C NELSON ET AL	PUMP	IR	1.11	10/23/1967	A 11267	
<u>WHISKEY CREEK TRIBUTORY</u>						
S: 10 T: 34 R: 11W BOYD NORMAN ANDERSON	ANDERSON RESERVOIR	ST	141.50AF	09/10/1981	A 15990	
<u>ANDERSON RESERVOIR</u>						
S: 10 T: 34 R: 11W BOYD NORMAN ANDERSON	PUMP	SO		03/07/1983	A 16180	
<u>PONCA CREEK</u>						
S: 20 T: 33 R: 8W KNOX LEROY & VELMA ANGEL	PUMP	IR	.26	05/26/1955	A 7593	
S: 26 T: 33 R: 8W KNOX AUGUST L KALKOWSKI	PUMP	IR	2.31	04/27/1978	A 15247	#K
<u>PONCA CREEK AT VERDEL, NE</u>						
<u>MISSOURI RIVER</u>						
S: 14 T: 32 R: 6W KNOX GARRY L NEILSEN	PUMP	IR	.83	06/23/1989	A 16835	
<u>BAZILE CREEK TRIBUTORY</u>						
S: 26 T: 28 R: 5W ANTELOPE PLAINVIEW COUNTRY CLUB	PLAINVIEW RESERVOIR	ST	23.00AF	03/30/1957	A 9417	F
<u>BAZILE CREEK</u>						
S: 26 T: 28 R: 5W ANTELOPE NYE INVESTMENTS LTD	NYE RESERVOIR	ST	20.00AF	08/31/1936	A 2631	
<u>NYE RESERVOIR</u>						
S: 26 T: 28 R: 5W ANTELOPE NYE INVESTMENTS LTD	PUMP	SO		08/31/1936	A 7956	
NYE INVESTMENTS LTD	PUMP	SI		08/31/1936	A 7956	A-7958

SURFACE WATER RIGHTS DATA  
CLAIMS, APPLICATIONS, AND APPROPRIATIONS IN DOWNSTREAM ORDER  
DIVISION NO. 2F

SOURCE LOCATION APPROPRIATOR	CARRIER GAGE	USE	GRANT IN CFS/AF	DATE OF PRIORITY	DOCKET/ APP. NUMBER	ANNOA. FT. NT.
<u>BAZILE CREEK</u>						
S: 23 T: 28 R: 5W ANTELOPE WILLIAM H COX	PUMP	IR	.43	03/17/1977	A 14819	
S: 10 T: 28 R: 5W ANTELOPE EDWIN E & ELIZABETH HULT	PUMP	IR	.53	07/31/1972	A 12701	K
<u>BAZILE CREEK, WEST TRIB. TO</u>						
S: 32 T: 28 R: 5W ANTELOPE REINHOLD & DOUGLAS PELLATZ	PUMP	IR	.66	12/16/1974	A 13314	K
<u>BAZILE CREEK, WEST</u>						
S: 29 T: 28 R: 5W ANTELOPE WILLIAM D & BARBARA E VANBROCKLIN	PUMP	IR	.24	06/19/1956	A 8630	
S: 17 T: 28 R: 5W ANTELOPE VERLIN E & MERRY M BRAUN	PUMP	IR	.44	05/31/1955	A 7609	K
S: 8 T: 28 R: 5W ANTELOPE L R STOKES	PUMP	IR	1.43	10/03/1968	A 11568	
VICTOR EBEL	PUMP	IR	.68	05/18/1970	A 11941	
VICTOR EBEL	PUMP	IR	.99	05/24/1948	A 4271	
S: 9 T: 28 R: 5W ANTELOPE RAYMOND & MYRTLE G JOHNSON	PUMP	IR	1.20	06/04/1973	A 12879	
GORDON C & BERNICE A FULTON	PUMP	IR	1.47	07/19/1968	A 11500	K
CHARLES OTRADOVSKY	PUMP	IR	1.05	02/19/1958	A 9595	
<u>BAZILE CREEK</u>						
S: 27 T: 29 R: 5W KNOX WALLY SUKUP	PUMP	IR	.23	05/17/1990	A 16991	
S: 28 T: 29 R: 5W KNOX HOWARD W KECK	BENEDICT WATER WHEEL	IR	.13	04/17/1931	A 2198	
S: 21 T: 29 R: 5W KNOX GWEN S GANZ	PUMP	IR	.44	05/26/1967	A 11153	
<u>BAZILE CREEK TRIB. TO</u>						
S: 21 T: 29 R: 5W KNOX CHARLES H STOCHL	PUMP	IR	.03	10/25/1935	A 2564	
JOHN R TAUBER	PUMP	IR	.20	04/03/1974	A 13012	
<u>BAZILE CREEK</u>						
S: 16 T: 29 R: 5W KNOX LYLE A & ELIZABETH J POSPISIL	PUMP	IR	.51	12/01/1952	A 5093	K
<u>BAZILE CREEK TRIB. TO</u>						
S: 9 T: 29 R: 5W KNOX SAMUEL B & CLAIRE M KEY	KEY RESERVOIR	ST	10.00AF	11/14/1952	A 5070	
<u>KEY RESERVOIR</u>						
S: 9 T: 29 R: 5W KNOX SAMUEL B & CLAIRE M KEY	PUMP	SO		11/14/1952	A 6692	
<u>BAZILE CREEK</u>						
S: 9 T: 29 R: 5W KNOX STANLEY B EHRENBERG	PUMP	IR	1.10	05/01/1963	A 10183	

SURFACE WATER RIGHTS DATA  
CLAIMS, APPLICATIONS, AND APPROPRIATIONS IN DOWNSTREAM ORDER  
DIVISION NO. 2F

SOURCE LOCATION APPROPRIATOR	CARRIER GAGE	USE	GRANT IN CFS/AF	DATE OF PRIORITY	DOCKET/ APP. NUMBER	ANNOA. FT. NT.
<u>BAZILE CREEK</u>						
S: 9 T: 29 R: 5W KNOX STANLEY B EHRENBERG	PUMP	IR	.19	08/13/1953	A 5471	
S: 34 T: 30 R: 5W KNOX LARRY FRITZ	PUMP	IR	.77	05/22/1968	A 11428	
S: 22 T: 30 R: 5W KNOX ROBERT KREPEL	PUMP	IR	1.26	07/06/1976	A 14301	
S: 34 T: 31 R: 5W KNOX KENNETH BACKHAUS	PUMP	MF	2.67	12/09/1994	A 17423	
<u>BAZILE CREEK, LITTLE</u>						
S: 19 T: 30 R: 3W KNOX HAROLD P DOERR	PUMP	IR	.11	10/31/1955	A 8239	K
S: 23 T: 30 R: 4W KNOX RODNEY A & NANCY L DOERR	PUMP	IR	.12	08/18/1955	A 7959	K
S: 27 T: 30 R: 4W KNOX RICHARD DOERR	PUMP	IR	1.30	04/11/1963	A 10174	
S: 21 T: 30 R: 4W KNOX DANIEL H & SHERRIL REPENNING	PUMP	IR	1.06	06/09/1970	A 11957	
<u>BAZILE CREEK, LITTLE, TRIB. TO</u>						
S: 29 T: 30 R: 4W KNOX LAURENCE B & EDNA J MOELLER	PUMP	IR	.17	04/28/1967	A 11118	K
S: 28 T: 30 R: 4W KNOX DANIEL H & SHERRIL REPENNING	PUMP	IR	2.39	03/31/1972	A 12572	
S: 31 T: 30 R: 4W KNOX MILDRED REISZ	PUMP	IR	.61	07/23/1975	A 13673	K
S: 30 T: 30 R: 4W KNOX LOUIS & DOROTHY BLUNCK	PUMP	IR	.49	06/06/1977	A 14967	K
<u>BAZILE CREEK</u>						
S: 27 T: 31 R: 5W KNOX DWIGHT J MCGILL ET AL	PUMP	IR	1.03	10/01/1931	A 2242	
S: 26 T: 31 R: 5W KNOX RODNEY K FOSTER	PUMP	IR	.64	01/20/1955	A 7004	K
S: 27 T: 31 R: 5W KNOX ELIZABETH ROTHENBURGER	PUMP	IR	1.80	04/16/1982	A 16093	
<u>HOWE CREEK</u>						
S: 11 T: 31 R: 5W KNOX HENRY, VIVIAN & ALTA VAKOC	PUMP	IR	.54	03/05/1968	A 11359	
S: 10 T: 31 R: 5W KNOX HENRY, VIVIAN & ALTA VAKOC	PUMP	IR	.91	02/15/1977	A 14719	
<u>BAZILE CREEK</u>						
S: 10 T: 31 R: 5W KNOX BILLIE D FRITZ	PUMP	IR	.50	04/03/1974	A 13013	
S: 3 T: 31 R: 5W KNOX ADOLPH J & HENRY A VAKOC	PUMP	IR	1.16	11/13/1975	A 13866	K

See "Use" definitions and footnotes on pages 115 and 116

SURFACE WATER RIGHTS DATA  
CLAIMS, APPLICATIONS, AND APPROPRIATIONS IN DOWNSTREAM ORDER  
DIVISION NO. 2F

SOURCE LOCATION APPROPRIATOR	CARRIER GAGE	USE	GRANT IN CFS/AF	DATE OF PRIORITY	DOCKET/ APP. NUMBER	ANNOA. FT. NT.
<u>BAZILE CREEK, TRIB. TO</u>						
S: 6 T: 31 R: 5W KNOX KENT & KEVIN BARTA	BARTA FARM POND	ST	23.20AF	09/22/1988	A 16711	
S: 5 T: 31 R: 5W KNOX LAURA WOODWORTH	WOODWORTH RESERVOIR BAZILE CREEK NEAR NIOBRARA, NE	ST	13.30AF	07/14/1965	A 10656	#
<u>MISSOURI RIVER</u>						
S: 18 T: 33 R: 4W KNOX DICK BRODERS	PUMP	IR	.79	12/23/1980	A 15740	
<u>MISSOURI RIVER, TRIB. TO</u>						
S: 21 T: 33 R: 4W KNOX GENE JESSEN	JESSEN RESERVOIR	ST	11.70AF	06/28/1974	A 13058	
<u>MISSOURI RIVER</u>						
S: 19 T: 33 R: 3W KNOX LEWIS & CLARK NRD	DEVILS' NEST WATER FAC.	DO	1.56	07/21/1980	A 15684	
LEWIS & CLARK NRD	DEVILS' NEST WATER FAC.	DO	3.12	09/27/1982	A 16153	
S: 15 T: 33 R: 3W KNOX RICHARD STEWART	PUMP	IR	1.93	01/21/1981	A 15751	
<u>WEIGAND CREEK</u>						
S: 12 T: 32 R: 3W KNOX CROSLY SAND & GRAVEL, INC	SAGE GRAVEL PUMP	MF	2.90	08/22/1966	A 10939	F
<u>MISSOURI RIVER</u>						
S: 16 T: 33 R: 2W KNOX JAMES MATTISON	PUMP	DO	.05	07/11/1989	A 16843	
S: 12 T: 33 R: 2W KNOX VILLAGE OF CROFTON	PUMP	IR	.44	12/16/1987	A 16610	#
S: 17 T: 33 R: 1W CEDAR JOHN J HARMELINK	PUMP	IR	.64	05/09/1988	A 16644	
<u>MISSOURI RIVER, TRIB. TO</u>						
S: 19 T: 33 R: 1W CEDAR GERALD PEITZ	BUFFALO CREEK PROJECT RESERVOIR	ST	48.70AF	11/28/1994	A 17421	
<u>MISSOURI RIVER</u>						
S: 3 T: 33 R: 1W CEDAR POTTS FARMS	PUMP	IR	.57	05/22/1989	A 16809	
<u>BEAVER CREEK, TRIB. TO</u>						
S: 2 T: 32 R: 2W KNOX STEFFEN FARMS, INC	STEFFEN RESERVOIR	ST	13.04AF	09/25/1973	A 12946	F
<u>BEAVER CREEK (SPRINGS)</u>						
S: 26 T: 32 R: 2W KNOX VILLAGE OF CROFTON	CROFTON WATER SUPPLY	DO	.25	10/29/1930	A 2169	



SURFACE WATER RIGHTS DATA  
CLAIMS, APPLICATIONS, AND APPROPRIATIONS IN DOWNSTREAM ORDER  
DIVISION NO. 2F

SOURCE LOCATION APPROPRIATOR	CARRIER GAGE	USE	GRANT IN CFS/AF	DATE OF PRIORITY	DOCKET/ APP. NUMBER	ANNOA. FT. NT.
<u>BEAVER CREEK</u>						
S: 6 T: 32 R: 1W CEDAR EMERY H HEINE	PUMP MISSOURI RIVER AT YANKTON, SD	IR	1.68	02/11/1971	A 12157	K#
<u>MISSOURI RIVER</u>						
S: 2 T: 33 R: 1W CEDAR MYRON HEINE	PUMP	IR	1.78	02/17/1984	A 16270	
S: 1 T: 33 R: 1W CEDAR ALBERT M MUELLER	PUMP	IR	3.11	07/01/1977	D 1089	
<u>ANTELOPE CREEK TRIB. TO</u>						
S: 31 T: 33 R: 1E CEDAR STANLEY N SCHMIDT	SCHMIDT RESERVOIR	ST	47.80AF	10/02/1985	A 16454	F
<u>ANTELOPE CREEK</u>						
S: 36 T: 33 R: 1W CEDAR JOHN MUELLER & SONS	PUMP	IR	.93	03/18/1981	A 15792	F
PETER ZAVADIL	PUMP	IR	.95	08/29/1983	A 16230	K
LEWIS & CLARK NRD	ANTELOPE CREEK LAKE	ST	291.00AF	11/14/1985	A 16462	
<u>ANTELOPE CREEK LAKE</u>						
S: 36 T: 33 R: 1W CEDAR LEWIS & CLARK NRD	PUMP	SO		11/14/1985	A 16463	K
LEWIS & CLARK NRD	PUMP	SI		11/14/1985	A 16463	A-15792 K
LEWIS & CLARK NRD	PUMP	SI		11/14/1985	A 16463	A-16230
<u>ANTELOPE CREEK</u>						
S: 25 T: 33 R: 1W CEDAR DELLMAR FARMS, INC DELLMAR FARMS, INC	PUMP HOESING BROTHERS RES.	IR ST	1.72 5.70AF	08/12/1975 08/04/1978	A 13731 A 15308	K
<u>HOESING BROS. RESERVOIR</u>						
S: 26 T: 33 R: 1W CEDAR DELLMAR FARMS, INC	PUMP	SI		08/15/1978	A 15321	K
<u>MISSOURI RIVER</u>						
S: 1 T: 33 R: 1W CEDAR R J FOLEY	PUMP	IR	1.11	11/21/1994	A 17419	
R J FOLEY	PUMP	IR		12/11/1996	A 17550	*
S: 6 T: 33 R: 1E CEDAR ROBERT J & PHYLLIS FOLEY	PUMP	IR	6.43	05/01/1973	D 1077	
S: 5 T: 33 R: 1E CEDAR R J FOLEY	PUMP	IR	1.57	06/20/1991	A 17087	K
S: 12 T: 33 R: 1E CEDAR HEINE & SOUKUP	PUMP	IR	2.00	02/18/1981	A 15764	K
<u>BOW CREEK TRIB. TO</u>						
S: 14 T: 30 R: 1W CEDAR ROBERT ELLIOTT JR	ELLIOTT RESERVOIR	ST	1.90AF	04/23/1986	A 16485	F

SURFACE WATER RIGHTS DATA  
CLAIMS, APPLICATIONS, AND APPROPRIATIONS IN DOWNSTREAM ORDER  
DIVISION NO. 2F

SOURCE LOCATION APPROPRIATOR	CARRIER GAGE	USE	GRANT IN CFS/AF	DATE OF PRIORITY	DOCKET/ APP. NUMBER	ANNOA. FT. NT.
<b>BOW CREEK</b>						
S: 13 T: 30 R: 1W CEDAR						
ELLIOTT FARMS, INC	PUMP	IR	.26	10/09/1946	A 3977	
ELLIOTT FARMS, INC	PUMP	IR	.41	06/03/1969	A 11714	K
S: 17 T: 30 R: 1E CEDAR						
DWIGHT W BURNEY	PUMP	IR	.94	05/24/1955	A 7588	
DENNIS & MARY FRANCES ARENS	PUMP	IR	3.01	04/17/1990	A 16978	K
<b>PEARL CREEK</b>						
S: 3 T: 29 R: 1E CEDAR						
CLARENCE E KALIN	PUMP	IR	.36	09/08/1976	A 14449	K
S: 34 T: 30 R: 1E CEDAR						
RAYMOND CHRISTIANSEN	PUMP	IR	2.93	08/21/1975	A 13754	
S: 35 T: 30 R: 1E CEDAR						
GERALD SMITH	PUMP	IR	.98	10/01/1970	A 12091	K
JAMES D & LEONA POTTS	PUMP	IR	2.67	08/12/1975	A 13728	K
S: 13 T: 30 R: 1E CEDAR						
MARK F SCHMIDT	PUMP	IR	.49	08/26/1975	A 13765	K
<b>NORWEGIAN BOW CREEK</b>						
S: 19 T: 31 R: 1E CEDAR						
ANTHONY KEITER	PUMP	IR	.87	05/01/1957	A 9482	K
ANTHONY KEITER	PUMP	IR	.67	04/18/1972	A 12595	K
ANTHONY KEITER	PUMP	IR	1.27	08/06/1970	A 12053	K
S: 20 T: 31 R: 1E CEDAR						
JULIUS E (MRS) ARENS	PUMP	IR	.06	06/17/1938	A 2877	K
S: 21 T: 31 R: 1E CEDAR						
KENNETH & SHEREE BECKER	WELL NO. G-86663	IR	3.43	09/03/1996	A 17535	
S: 22 T: 31 R: 1E CEDAR						
GEORGE PICK	PUMP	IR	.27	08/03/1964	A 10414	K
<b>BOW CREEK</b>						
S: 27 T: 31 R: 2E CEDAR						
JAMES E & DONOVAN KRESSIG	PUMP	IR	1.03	07/22/1970	A 12019	K
S: 14 T: 31 R: 2E CEDAR						
DONALD & VIRGINIA A BERGMAN	PUMP	IR	.29	07/14/1970	A 12000	K
<b>BOW CREEK, EAST</b>						
S: 15 T: 30 R: 3E CEDAR						
J F BROCKMAN	PUMP	IR	.94	06/27/1956	A 8649	
S: 32 T: 31 R: 3E CEDAR						
ANTHONY J KOCH	PUMP	IR	2.43	08/06/1975	A 13720	
S: 30 T: 31 R: 3E CEDAR						
IRVIN LENTZ	PUMP	IR	.77	03/12/1956	A 8415	
S: 19 T: 31 R: 3E CEDAR						
FRANCIS WHITEHORN	PUMP	IR	.21	02/27/1978	A 15188	K

SURFACE WATER RIGHTS DATA  
CLAIMS, APPLICATIONS, AND APPROPRIATIONS IN DOWNSTREAM ORDER  
DIVISION NO. 2F

SOURCE LOCATION APPROPRIATOR	CARRIER GAGE	USE	GRANT IN CFS/AF	DATE OF PRIORITY	DOCKET/ APP. NUMBER	ANNO. FT. NT.
<u>ROW CREEK</u>						
S: 14 T: 32 R: 2E CEDAR MIKE HANS	PUMP	IR	.78	05/08/1990	A 16986	K
S: 15 T: 32 R: 2E CEDAR HANS FARMS	PUMP	IR	1.23	03/29/1991	A 17062	
S: 14 T: 32 R: 2E CEDAR BOECKMAN BROS	PUMP	IR	.53	07/18/1979	A 15525	
<u>ROW CREEK, WEST</u>						
S: 12 T: 31 R: 2W KNOX MELVIN ARENS	PUMP	IR	1.63	09/03/1971	A 12372	
S: 32 T: 32 R: 1W CEDAR GERALD H & BEVERLY J POTTS	PUMP	IR	2.53	04/14/1975	A 13552	K
S: 5 T: 31 R: 1E CEDAR HAROLD E & BETTY ANN EICKHOFF	PUMP	IR	.29	04/26/1956	A 8520	K
HAROLD E & BETTY ANN EICKHOFF	PUMP	IR	.29	02/21/1973	A 12813	K
<u>MISSOURI RIVER</u>						
S: 17 T: 32 R: 4E DIXON JAMES H GULLINANE	PUMP	IR	2.13	06/01/1978	D 1069	
S: 26 T: 32 R: 4E DIXON FINTON HOESING	PUMP	IR	3.26	07/04/1975	D 1073	
S: 26 T: 32 R: 4E DIXON HAROLD HOESING	PUMP	IR	1.79	07/01/1956	D 1079	
S: 28 T: 32 R: 5E DIXON KEITH HANGMAN	PUMP	IR	1.49	07/12/1988	A 16686	K
S: 33 T: 32 R: 5E DIXON HUSEN & KRAL	PUMP	IR	4.03	07/01/1977	D 1063	
S: 34 T: 32 R: 5E DIXON ROLFES FARMS, INC	PUMP	IR	.92	07/10/1980	D 1091	
S: 19 T: 30 R: 7E DIXON BRENNAN BROTHERS	PUMP	IR	2.46	06/30/1957	D 1093	
JACK L POULOSKY	PUMP	IR	2.00	06/25/1977	D 1090	
<u>AOWA CREEK, TRIB TO</u>						
S: 34 T: 31 R: 4E DIXON LEWIS & CLARK NRD	AOWA CREEK RES. 62-5A	ST	18.60AF	10/10/1975	A 13829	F
S: 2 T: 30 R: 4E DIXON LEWIS & CLARK NRD	AOWA RESERVOIR 63-3	ST	10.20AF	09/08/1980	A 15716	
S: 35 T: 31 R: 4E DIXON LEWIS & CLARK NRD	AOWA CREEK RES. 63-1A	ST	31.40AF	05/19/1977	A 14949	
S: 29 T: 31 R: 5E DIXON LEWIS & CLARK NRD	AOWA CREEK RES. 43-9A	ST	332.00AF	09/24/1996	A 17542	
S: 28 T: 31 R: 4E DIXON LEWIS & CLARK NRD	AOWA CREEK RES. 61-11A	ST	89.10AF	04/11/1974	A 13018	
S: 27 T: 31 R: 4E DIXON LEWIS & CLARK NRD	AOWA RESERVOIR 61-3	ST	6.10AF	06/19/1972	A 12662	

See "Use" definitions and footnotes on pages 115 and 116

SURFACE WATER RIGHTS DATA  
CLAIMS, APPLICATIONS, AND APPROPRIATIONS IN DOWNSTREAM ORDER  
DIVISION NO. 2F

SOURCE LOCATION APPROPRIATOR	CARRIER GAGE	USE	GRANT IN CFS/AF	DATE OF PRIORITY	DOCKET/ APP. NUMBER	ANNO. FT. NT.
<u>AOWA CREEK</u>						
S: 26 T: 31 R: 4E DIXON LEWIS & CLARK NRD	AOWA RESERVOIR 6-7A	ST	638.30AF	04/30/1979	A 15470	
<u>AOWA CREEK TRIBUT. TO</u>						
S: 23 T: 31 R: 4E DIXON LEWIS & CLARK NRD	AOWA RESERVOIR 51-2	ST	2.80AF	02/22/1983	A 16177	
S: 19 T: 31 R: 5E DIXON LEWIS & CLARK NRD	AOWA RESERVOIR 51-1A	ST	48.50AF	10/22/1990	A 17027	
<u>AOWA CREEK</u>						
S: 21 T: 31 R: 5E DIXON CARL J ADDISON	PUMP	IR	.63	03/12/1971	A 12184	K
<u>AOWA CREEK TRIBUT. TO</u>						
S: 33 T: 31 R: 5E DIXON LEWIS & CLARK NRD	AOWA RESERVOIR 42-2	ST	5.70AF	02/22/1983	A 16176	
S: 22 T: 31 R: 5E DIXON LEWIS & CLARK NRD	AOWA RESERVOIR 41-3	ST	39.40AF	02/16/1988	A 16621	
S: 26 T: 31 R: 5E DIXON LEWIS & CLARK NRD	AOWA RESERVOIR 41-6	ST	37.40AF	02/23/1994	A 17354	
<u>POWDER CREEK TRIBUT. TO</u>						
S: 12 T: 30 R: 4E DIXON LEWIS & CLARK NRD	RESERVOIR NO. 32-13	ST	17.86AF	12/02/1975	A 13886	
LEWIS & CLARK NRD	RESERVOIR NO. 32-9	ST	37.27AF	12/02/1975	A 13885	
LEWIS & CLARK NRD	AOWA RESERVOIR 32-4A	ST	77.30AF	04/30/1979	A 15471	
S: 18 T: 30 R: 5E DIXON LEWIS & CLARK NRD	AOWA RESERVOIR 32-2	ST	3.50AF	02/22/1983	A 16174	
S: 7 T: 30 R: 5E DIXON LEWIS & CLARK NRD	AOWA RESERVOIR 32-1	ST	1.10AF	04/30/1984	A 16294	
S: 17 T: 30 R: 5E DIXON LEWIS & CLARK NRD	AOWA RESERVOIR 32-11	ST	1.50AF	02/22/1983	A 16175	
S: 8 T: 30 R: 5E DIXON LEWIS & CLARK NRD	AOWA RESERVOIR 31-8	ST	59.70AF	02/23/1994	A 17355	
S: 21 T: 30 R: 5E DIXON LEWIS & CLARK NRD	AOWA RESERVOIR 31-6	ST	25.40AF	02/22/1983	A 16178	
S: 3 T: 30 R: 5E DIXON LEWIS & CLARK NRD	AOWA RESERVOIR 31-1	ST	18.90AF	05/13/1971	A 12258	
<u>AOWA CREEK TRIBUT. TO</u>						
S: 36 T: 31 R: 5E DIXON LEWIS & CLARK NRD	AOWA RESERVOIR 22-3	ST	66.90AF	12/01/1980	A 15732	
S: 12 T: 30 R: 5E DIXON LEWIS & CLARK NRD	AOWA RESERVOIR 23-5	ST	76.00AF	02/16/1988	A 16620	
LEWIS & CLARK NRD	AOWA RESERVOIR 2-6	ST	8.80AF	04/30/1984	A 16292	
S: 31 T: 31 R: 6E DIXON LEWIS & CLARK NRD	AOWA RESERVOIR 21-6	ST	1.20AF	04/30/1984	A 16293	

SURFACE WATER RIGHTS DATA  
CLAIMS, APPLICATIONS, AND APPROPRIATIONS IN DOWNSTREAM ORDER  
DIVISION NO. 2F

SOURCE LOCATION APPROPRIATOR	CARRIER GAGE	USE	GRANT IN CFS/AF	DATE OF PRIORITY	DOCKET/ APP. NUMBER	ANNO. FT. NT.
<u>SILVER CREEK TRIB. TO</u> S: 29 T: 30 R: 5E DIXON LEWIS & CLARK NRD	AWWA RESERVOIR 13-5	ST	77.90AF	07/31/1980	A 15693	
<u>SILVER CREEK</u> S: 27 T: 30 R: 5E DIXON LEWIS & CLARK NRD	AWWA RESERVOIR 13-4A	ST	30.20AF	07/31/1980	A 15695	
<u>SILVER CREEK TRIB. TO</u> S: 23 T: 30 R: 5E DIXON LEWIS & CLARK NRD	AWWA RESERVOIR 12-8	ST	74.30AF	05/13/1971	A 12257	
S: 24 T: 30 R: 5E DIXON LEWIS & CLARK NRD	AWWA RESERVOIR 12-3	ST	20.20AF	05/29/1984	A 16303	
<u>SILVER CREEK</u> S: 24 T: 30 R: 5E DIXON LEWIS & CLARK NRD	AWWA RESERVOIR 12-17	ST	32.80AF	02/26/1996	A 17506	
<u>AWWA CREEK TRIB. TO</u> S: 9 T: 30 R: 6E DIXON LEWIS & CLARK NRD	AWWA RESERVOIR 1-2	ST	58.50AF	06/19/1972	A 12661	
S: 16 T: 30 R: 6E DIXON LEWIS & CLARK NRD	AWWA RESERVOIR 1-3	ST	5.00AF	07/31/1980	A 15694	
<u>SOUTH CREEK</u> S: 28 T: 29 R: 5E DIXON DWIGHT E GOTCH	PUMP	IR	1.69	07/25/1975	A 13684	
JEROME T HELGREN	PUMP	IR	.20	03/29/1948	A 4237	
JEROME T HELGREN	PUMP	IR	2.53	09/02/1975	A 13782	
S: 21 T: 29 R: 5E DIXON DUANE LUND	PUMP	IR	1.81	12/16/1974	A 13313	
S: 22 T: 29 R: 5E DIXON JAY E (MRS) LUND	PUMP	IR	.11	07/25/1946	A 3931	
JAY E (MRS) LUND	PUMP	IR	.04	12/26/1946	A 4014	
JAY E (MRS) LUND	PUMP	IR	1.10	03/14/1977	A 14801	
S: 15 T: 29 R: 5E DIXON HAROLD GROSVENOR	PUMP	IR	1.31	02/27/1981	A 15774	
S: 10 T: 29 R: 5E DIXON LYLE V CARLSON	PUMP	IR	.74	08/04/1955	A 7862	
<u>DAILY BRANCH</u> S: 26 T: 30 R: 4E DIXON HAROLD GROSVENOR	PUMP	IR	.76	02/09/1977	A 14699	K
<u>SOUTH CREEK TRIB. TO</u> S: 13 T: 29 R: 5E DIXON DONALD DOHMA	DOHMA RESERVOIR	ST	43.40AF	02/21/1966	A 10778	
<u>AWWA CREEK</u> S: 23 T: 30 R: 6E DIXON CLAYTON BOTTORFF	PUMP	IR	.34	08/05/1946	A 3938	
CLAYTON BOTTORFF	PUMP	IR	.46	09/01/1955	A 8052	

See "Use" definitions and footnotes on pages 115 and 116

SURFACE WATER RIGHTS DATA  
CLAIMS, APPLICATIONS, AND APPROPRIATIONS IN DOWNSTREAM ORDER  
DIVISION NO. 2F

SOURCE LOCATION APPROPRIATOR	CARRIER GAGE	USE	GRANT IN CFS/AF	DATE OF PRIORITY	DOCKET/APP. NUMBER	ANNO. FT. NT.
<u>AOWA CREEK</u> S: 25 T: 30 R: 6E DIXON PETER J SCHIEFFER JR ET AL	PUMP	IR	4.93	03/17/1976	A 14103	
<u>ELK CREEK, TRIB. TO</u> S: 35 T: 28 R: 6E DAKOTA COUNTY OF DAKOTA	DAKOTA COUNTY RESERVOIR	ST	6.80AF	08/04/1986	A 16515	F
<u>LITTLE CREEK, TRIB. TO</u> S: 19 T: 28 R: 7E DAKOTA WARREN HANSEN	WARREN HANSEN RESERVOIR	ST	2.44AF	05/08/1989	A 16796	
<u>ELK CREEK</u> S: 29 T: 29 R: 7E DAKOTA CATHERYN M TWOHIG	PUMP	IR	2.06	07/21/1976	A 14335	
S: 20 T: 29 R: 7E DAKOTA GARY NELSON	PUMP	IR	1.34	11/13/1975	A 13865	
S: 21 T: 29 R: 8E DAKOTA FREDERICK S LENNON ET AL	PUMP	IR	1.21	11/26/1957	A 9579	K#
<u>COW CREEK</u> S: 23 T: 25 R: 8E THURSTON RAYMOND URBANEC	PUMP	IR	.43	10/05/1970	A 12092	F
<u>OMAHA CREEK</u> S: 13 T: 25 R: 8E THURSTON DONALD L & MARSHA K URBANEC	PUMP	IR	.57	10/07/1970	A 12097	
<u>OMAHA CREEK, NORTH</u> S: 24 T: 26 R: 7E THURSTON GLADYS STOUT ET AL	PUMP	IR	.81	12/01/1955	A 8271	K
<u>OMAHA CREEK</u> S: 1 T: 25 R: 8E THURSTON NORTHERN NATURAL GAS COMPANY	RESERVOIR NO. 2	ST	4.80AF	05/08/1975	A 13576	
S: 1 T: 26 R: 8E THURSTON NORTHERN NATURAL GAS COMPANY	RESERVOIR NO. 1	ST	12.04AF	09/04/1973	A 12938	
<u>FIDDLER'S CREEK</u> S: 14 T: 27 R: 8E DAKOTA NORTHERN NATURAL GAS COMPANY	RESERVOIR OMAHA CREEK AT HOMER, NE	ST	2.92AF	09/12/1973	A 12939	#
<u>BLACKBIRD CREEK, SOUTH</u> S: 3 T: 23 R: 9E BURT JOE MALLOY	PUMP	IR	.38	11/15/1955	A 8253	FK
<u>BLACKBIRD CREEK, TRIB. TO</u> S: 35 T: 24 R: 9E THURSTON RANDALL BACON		ST		12/19/1996	A 17552	*
<u>MISSOURI RIVER</u> S: 15 T: 24 R: 10E THURSTON IOBIN RANCH INC	PUMP	IR	2.19	07/01/1972	D 1075	#

SURFACE WATER RIGHTS DATA  
CLAIMS, APPLICATIONS, AND APPROPRIATIONS IN DOWNSTREAM ORDER  
DIVISION NO. 2F

SOURCE LOCATION APPROPRIATOR	CARRIER GAGE	USE	GRANT IN CFS/AF	DATE OF PRIORITY	DOCKET/ APP. NUMBER	ANNOA. FT. NT.
<u>ELM CREEK TRIBUT. TO</u> S: 4 T: 22 R: 10E BURT LEON E LANGEMEIER	LANGEMEIER RESERVOIR	ST	68.40AF	04/19/1973	A 12861	F
<u>ELM CREEK</u> S: 16 T: 23 R: 10E BURT HAROLD WEDGEWOOD	PUMP	IR	.47	07/27/1976	A 14348	
<u>MISSOURI RIVER</u> S: 3 T: 22 R: 11E BURT EARL BUCY	PUMP	IR	1.76	06/15/1965	D 1065	
LARRY LINTZ	PUMP	IR	.56	07/01/1978	D 1060	
S: 10 T: 22 R: 11E BURT FANKHOUSER BROS.	PUMP	IR	4.00	06/30/1975	D 1088	
S: 14 T: 22 R: 11E BURT KENNETH PALMER	PUMP	IR	.73	07/01/1962	D 1058	
S: 23 T: 22 R: 11E BURT DOROTHY BEAVER	PUMP	IR	1.41	07/01/1960	D 1059	
S: 25 T: 22 R: 11E BURT THOMAS L MARSHALL	PUMP	IR	.72	01/26/1987	A 16537	
S: 6 T: 21 R: 12E BURT RAY & ROBERTS	PUMP	IR	1.06	07/23/1984	A 16312	K
S: 29 T: 21 R: 12E BURT WASHINGTON COUNTY BANK	PUMP	IR	1.76	07/01/1974	D 1092	
<u>TEKAMAH CREEK TRIBUT. TO</u> S: 19 T: 21 R: 10E BURT PATIO-MISSOURI RIVER NRD	TEKAMAH-MUD CREEK RES. 6-1	ST	55.90AF	10/28/1976	A 14529	F
PATIO-MISSOURI RIVER NRD	TEKAMAH-MUD CREEK RES. 6-4	ST	28.70AF	10/26/1981	A 16013	
S: 27 T: 21 R: 10E BURT PATIO-MISSOURI RIVER NRD	SUMMIT LAKE	ST	2616.00AF	10/23/1978	A 15353	
S: 17 T: 21 R: 10E BURT PATIO-MISSOURI RIVER NRD	TEKAMAH-MUD CREEK RES. 41-A	ST	188.40AF	10/21/1974	A 13242	
<u>TEKAMAH-MUD CREEK RESERVOIR 41-A</u> S: 17 T: 21 R: 10E BURT PATIO-MISSOURI RIVER NRD	ERIKSEN PUMP	SO		05/12/1975	A 13580	
<u>TEKAMAH CREEK TRIBUT. TO</u> S: 16 T: 21 R: 10E BURT PATIO-MISSOURI RIVER NRD	TEKAMAH-MUD CREEK RES. 42-A	ST	163.50AF	06/13/1994	A 17374	
S: 9 T: 21 R: 10E BURT PATIO-MISSOURI RIVER NRD	TEKAMAH-MUD RESERVOIR 4-1	ST	57.90AF	10/26/1981	A 16016	

See "Use" definitions and footnotes on pages 115 and 116

SURFACE WATER RIGHTS DATA  
CLAIMS, APPLICATIONS, AND APPROPRIATIONS IN DOWNSTREAM ORDER  
DIVISION NO. 2F

SOURCE LOCATION APPROPRIATOR	CARRIER GAGE	USE	GRANT IN CFS/AF	DATE OF PRIORITY	DOCKET/ APP. NUMBER	ANNOA. FT. NT.
<u>TEKAMAH CREEK</u>						
S: 25 T: 21 R: 10E BURT KENNETH E & MABEL AHRENS	PUMP	IR	.58	02/14/1975	A 13410	K
S: 13 T: 21 R: 10E BURT BUCKTOWN DEVELOPMENT GROUP L L C	PUMP	IR		06/05/1996	A 17522	*
<u>TEKAMAH CREEK TRIB. TO</u>						
S: 24 T: 21 R: 10E BURT PAPIO-MISSOURI RIVER NRD	TEKAMAH-MUD CREEK RES. 22-A	ST	81.60AF	05/12/1977	A 14941	
<u>TEKAMAH-MUD CREEK RESERVOIR 22-A</u>						
S: 24 T: 21 R: 10E BURT PAPIO-MISSOURI RIVER NRD	TEKAMAH-MUD CREEK RES. 2-A	2 SO		05/14/1996	A 17516	*
<u>TEKAMAH CREEK</u>						
S: 19 T: 21 R: 11E BURT NEIL CONNEALY	PUMP	IR	.32	02/04/1993	A 17247	
<u>MUD CREEK TRIB. TO</u>						
S: 14 T: 21 R: 10E BURT PAPIO-MISSOURI RIVER NRD	TEKAMAH-MUD CREEK RES. 9-5	ST	32.70AF	04/18/1994	A 17366	
<u>MUD CREEK</u>						
S: 13 T: 21 R: 10E BURT CLARENCE E CHAMBERLAIN	PUMP	IR	1.62	02/25/1970	A 11878	K
S: 18 T: 21 R: 11E BURT PAPIO-MISSOURI RIVER NRD	TEKAMAH-MUD CREEK RES. 9-A	ST	316.60AF	05/12/1975	A 13578	
<u>SILVER CREEK TRIB. TO</u>						
S: 32 T: 22 R: 10E BURT RON CARSON	RON CARSON RESERVOIR	ST	43.20AF	08/26/1993	A 17309	
ERNEST GLUP	ERNIE GLUP RESERVOIR	ST	29.78AF	08/12/1996	A 17528	
<u>COMBINATION DITCH</u>						
S: 13 T: 20 R: 11E BURT DUDLEY O ALLER	PUMP	IR	4.42	04/23/1976	A 14192	F
<u>CARR CREEK</u>						
S: 19 T: 20 R: 11E BURT ROBERT SKINNER	PUMP	IR	2.29	03/21/1975	A 13487	F
<u>DAVIS CREEK</u>						
S: 27 T: 20 R: 10E WASHINGTON TAYLOR & HOVENDICK	PLEASANT VALLEY LAKE	ST	49.00AF	05/19/1981	A 15872	
S: 23 T: 20 R: 10E BURT R. BRUCE, PRUDENCE & JAMES SKINNER	PUMP	IR	2.30	03/21/1975	A 13486	
ROBERT & JAMES SKINNER	SKINNER RESERVOIR	ST	43.32AF	05/10/1976	A 14217	



SURFACE WATER RIGHTS DATA  
CLAIMS, APPLICATIONS, AND APPROPRIATIONS IN DOWNSTREAM ORDER  
DIVISION NO. 2F

SOURCE LOCATION APPROPRIATOR	CARRIER GAGE	USE	GRANT IN CFS/AF	DATE OF PRIORITY	DOCKET/ APP. NUMBER	ANNO. FT. NT.
<u>CARR CREEK</u> S: 30 T: 20 R: 11E WASHINGTON POTADLE FARMS, LTD	PUMP	IR	1.43	09/11/1962	A 10104	
<u>NEW YORK CREEK</u> S: 8 T: 19 R: 10E WASHINGTON LYLE C & MONA J THIELFOLDT	PUMP	IR	.47	11/23/1971	A 12446	K
<u>NEW YORK CREEK, TRIB. TO</u> S: 3 T: 19 R: 10E WASHINGTON WILLIAM C CAMERON	PUMP	IR	.21	04/18/1977	A 14910	K
S: 10 T: 19 R: 10E WASHINGTON JOE C CAMERON	CAMERON RESERVOIR	ST	46.40AF	10/08/1976	A 14502	
<u>CAMERON RESERVOIR</u> S: 10 T: 19 R: 10E WASHINGTON JOE C CAMERON	PUMP	SO		06/06/1978	A 15271	
<u>NEW YORK CREEK</u> S: 13 T: 19 R: 10E WASHINGTON CORPORATION BLUFFS	PUMP	IR	1.06	05/20/1974	A 13033	
<u>NEW YORK CREEK, TRIB. TO</u> S: 18 T: 19 R: 11E WASHINGTON CORPORATION BLUFFS	PUMP NO. 2	IR	.22	09/03/1974	A 13187	K
<u>NEW YORK CREEK</u> S: 31 T: 20 R: 11E WASHINGTON POTADLE FARMS, LTD	PUMP	IR	2.49	10/16/1974	A 13237	
<u>CARR CREEK</u> S: 21 T: 20 R: 11E BURT POTADLE FARMS, LTD	PUMP	IR	1.04	09/11/1962	A 10103	K
<u>MISSOURI RIVER</u> S: 6 T: 19 R: 12E WASHINGTON TYSON FARMS, INC	PUMP	IR	6.51	06/30/1975	D 1086	
S: 24 T: 19 R: 11E WASHINGTON ANDERSON BROTHERS	PUMP	IR	2.23	07/20/1976	D 1064	
S: 5 T: 18 R: 12E WASHINGTON CITY OF BLAIR	BLAIR PIPELINE	DO	7.80	06/10/1982	A 16120	
<u>FISH CREEK</u> S: 9 T: 19 R: 11E WASHINGTON VIRGIL WRICH	PUMP	IR	.82	04/23/1963	A 10181	F
<u>STEWART CREEK</u> S: 28 T: 19 R: 11E WASHINGTON WILLIAM C & FREDRICKA WILSON	PUMP	IR	.20	01/24/1961	A 9884	K
<u>FISH CREEK, TRIB. TO</u> S: 16 T: 18 R: 11E WASHINGTON FRED J & EVA M BLOEMER	PUMP	IR	.44	12/17/1975	A 13910	K

SURFACE WATER RIGHTS DATA  
CLAIMS, APPLICATIONS, AND APPROPRIATIONS IN DOWNSTREAM ORDER  
DIVISION NO. 2F

SOURCE LOCATION APPROPRIATOR	CARRIER GAGE	USE	GRANT IN CFS/AF	DATE OF PRIORITY	DOCKET/ APP. NUMBER	ANNO. FT. NT.
<u>FISH CREEK</u>						
S: 6 T: 18 R: 12E WASHINGTON KELLY P RYAN	PUMP	IR	.37	08/06/1980	A 15699	
<u>MISSOURI RIVER</u>						
S: 21 T: 18 R: 12E WASHINGTON OMAHA PUBLIC POWER DISTRICT	FORT CALHOUN STATION	CO	704.00	08/01/1973	D 1083	
OMAHA PUBLIC POWER DISTRICT	FORT CALHOUN STATION	CO	121.21	08/01/1973	D 1100	
<u>LONG CREEK TRIB. TO</u>						
S: 18 T: 17 R: 12E WASHINGTON LAKELAND DEVELOPMENT COMPANY	LAKE ARROWHEAD	ST	273.86AF	09/21/1970	A 12085	F
<u>MISSOURI RIVER</u>						
S: 23 T: 18 R: 12E WASHINGTON DESOTO NATIONAL WILDLIFE REFUGE	WESTSIDE HABITAT	ST	700.00AF	10/01/1979	D 1096	
DESOTO NATIONAL WILDLIFE REFUGE	DESOTO LAKE	ST	2100.00AF	05/01/1960	D 1095	
S: 35 T: 18 R: 12E WASHINGTON STRATBUCKER FARMS	PUMP	IR	1.98	05/06/1981	A 15866	
<u>MOORES CREEK TRIB. TO</u>						
S: 15 T: 17 R: 12E WASHINGTON JOHN P GRABOW	GRABOW RESERVOIR	ST	48.60AF	04/07/1981	A 15833	F
<u>MOORES CREEK</u>						
S: 15 T: 17 R: 12E WASHINGTON WASHINGTON COUNTY	WASHINGTON COUNTY RESERVOIR NO. 1	ST	220.00AF	09/04/1987	A 16593	
<u>MISSOURI RIVER TRIB. TO</u>						
S: 13 T: 17 R: 12E WASHINGTON WILLIAM E STRATBUCKER	STRATBUCKER RESERVOIR	ST	169.90AF	08/14/1975	A 13738	
<u>STRATBUCKER RESERVOIR</u>						
S: 13 T: 17 R: 12E WASHINGTON WILLIAM E STRATBUCKER	PUMP	SO		04/05/1976	A 14149	
<u>TURKEY CREEK</u>						
S: 24 T: 17 R: 12E WASHINGTON FORT CALHOUN FARM CO	TURKEY CREEK RESERVOIR	ST	86.60AF	01/11/1980	A 15607	F
<u>MISSOURI RIVER</u>						
S: 21 T: 16 R: 13E DOUGLAS METROPOLITAN UTILITIES DISTRICT OF OMAHA	MINELUSA PUMPING STATION	DO	177118.00AF	08/08/1881	D 1087	
S: 27 T: 16 R: 13E DOUGLAS OMAHA PUBLIC POWER DISTRICT	NORTH OMAHA STATION	CO	1120.21	06/01/1954	D 1084	#
	MISSOURI RIVER AT OMAHA, NE					
S: 35 T: 16 R: 13E DOUGLAS CITY OF OMAHA	CARTER LAKE	ST	2000.00AF	06/19/1989	A 16832	
S: 23 T: 15 R: 13E DOUGLAS OMAHA PUBLIC POWER DISTRICT	JONES STREET STATION	CO	138.37	01/01/1946	D 1085	

SURFACE WATER RIGHTS DATA  
CLAIMS, APPLICATIONS, AND APPROPRIATIONS IN DOWNSTREAM ORDER  
DIVISION NO. 2F

SOURCE LOCATION APPROPRIATOR	CARRIER GAGE	USE	GRANT IN CFS/AF	DATE OF PRIORITY	DOCKET/ APP. NUMBER	ANNOA. FT. NT.
<u>SPRINGS</u> S: 18 T: 14 R: 14E SARPY M E P A	SPRING BRANCH CANAL	IR	.07	06/18/1895	A 29	
<u>MISSOURI RIVER</u> S: 31 T: 14 R: 14E SARPY NEBRASKA PUBLIC POWER DISTRICT	KRAMER POWER STATION	CO	365.42	09/01/1949	D 1072	
<u>PAPILLION CREEK, BIG</u> S: 6 T: 18 R: 11E WASHINGTON HANSEL W VOGT	PUMP	IR	1.56	07/25/1975	A 13680	F
S: 7 T: 18 R: 11E WASHINGTON KEITH F & DEBRA L AHRENS	PUMP	IR	.94	08/06/1968	A 11529	K
<u>PAPILLION CREEK, BIG, TRIB TO</u> S: 13 T: 18 R: 10E WASHINGTON WILLIAM S & DONNA K JENSEN	PUMP	IR	.91	08/14/1975	A 13739	K
THOMAS C & MYRNA E MOEN	PUMP	IR	.19	08/13/1976	A 14393	
<u>PAPILLION CREEK, BIG</u> S: 29 T: 18 R: 11E WASHINGTON DONALD H VOGT	PUMP	IR	2.19	09/16/1975	A 13809	
<u>PAPILLION CREEK, BIG, TRIB TO</u> S: 32 T: 18 R: 11E WASHINGTON WASHINGTON COUNTY	WASHINGTON COUNTY RES. W-4	ST	38.00AF	12/13/1971	A 12458	
S: 27 T: 18 R: 11E WASHINGTON PAPIO-MISSOURI RIVER NRD	RESERVOIR W-3	ST	44.00AF	01/25/1983	A 16168	
<u>PAPILLION CREEK, BIG, NORTHWEST BRANCH</u> S: 16 T: 18 R: 10E WASHINGTON ROBERT D. BOETTGER	PUMP	IR	.31	02/09/1993	A 17248	
S: 27 T: 18 R: 10E WASHINGTON ANSEL & STEVAN A ANDERSEN	PUMP	IR	2.74	08/11/1975	A 13725	
ANSEL & STEVAN A ANDERSEN	ANDERSEN RESERVOIR	ST	18.00AF	01/17/1977	A 14644	
<u>ANDERSEN RESERVOIR</u> S: 27 T: 18 R: 10E WASHINGTON ANSEL & STEVAN A ANDERSEN	PUMP	SI		01/17/1977	A 14645	A-13725
<u>PAPILLION CREEK, BIG, TRIB TO</u> S: 30 T: 18 R: 11E WASHINGTON WASHINGTON COUNTY	PAPILLION CREEK RES. W-2	ST	25.90AF	07/16/1971	A 12324	
<u>FALLS BRANCH</u> S: 9 T: 17 R: 11E WASHINGTON PAPIO-MISSOURI RIVER NRD	RESERVOIR W-42	ST	2.11AF	08/16/1993	A 17305	
<u>PAPILLION CREEK, BIG</u> S: 16 T: 17 R: 11E WASHINGTON CORNHUSKER NURSERY	PUMP	IR	1.60	03/22/1988	A 16631	

SURFACE WATER RIGHTS DATA  
CLAIMS, APPLICATIONS, AND APPROPRIATIONS IN DOWNSTREAM ORDER  
DIVISION NO. 2F

SOURCE LOCATION APPROPRIATOR	CARRIER GAGE	USE	GRANT IN CFS/AF	DATE OF PRIORITY	DOCKET/APP. NUMBER	ANNO. FT. NT.
<u>PAPILLION CREEK, BIG, TRIB. TO</u> S: 32 T: 17 R: 11E WASHINGTON DARYL D MISFELDT	PUMP	IR	.06	05/15/1968	A 11422	
<u>PAPILLION CREEK, BIG</u> S: 4 T: 16 R: 11E DOUGLAS JEANETTE N MUELLER	PUMP	IR	.35	09/07/1955	A 8064	K
<u>PAPILLION CREEK, BIG, TRIB. TO</u> S: 2 T: 15 R: 11E DOUGLAS PAP10-MISSOURI RIVER NRD	PAPILLION CREEK RES. D-18	ST	81.40AF	05/17/1989	A 16803	
S: 26 T: 16 R: 11E DOUGLAS PAP10-MISSOURI RIVER NRD	D-17	ST	88.70AF	09/05/1995	A 17483	
S: 36 T: 16 R: 11E DOUGLAS DOUGLAS COUNTY	PAPILLION CREEK RES. 16	ST	1550.00AF	05/25/1972	A 12644	
S: 7 T: 15 R: 12E DOUGLAS MAENNER HORGAN DEVELOPMENT COMPANY	EAGLE RUN WEST RESERVOIR	ST	27.00AF	06/14/1991	A 17085	
<u>EAGLE RUN WEST RESERVOIR</u> S: 12 T: 15 R: 11E DOUGLAS MAENNER HORGAN DEVELOPMENT COMPANY	PUMP	SO	27.00AF	03/09/1994	A 17357	
<u>PAPILLION CREEK, BIG, TRIB. TO</u> S: 13 T: 15 R: 11E DOUGLAS FATHER FLANAGAN'S BOYS HOME	BOYS TOWN LAKE	ST	47.16AF	09/22/1967	A 11255	
S: 18 T: 15 R: 12E DOUGLAS CANDLEWOOD INC	CANDLEWOOD LAKE	ST	573.00AF	04/20/1972	A 12602	
<u>PAPILLION CREEK, LITTLE, TRIB. TO</u> S: 9 T: 16 R: 12E DOUGLAS DOUGLAS COUNTY	PAPILLION CREEK RES. D-4	ST	164.00AF	12/19/1983	A 16257	
S: 11 T: 16 R: 12E DOUGLAS CON AGRA/LONNERGAN CORP.	LONNERGAN LAKE	ST	2018.70AF	04/03/1967	A 11089	
<u>PAPILLION CREEK, LITTLE</u> S: 22 T: 16 R: 12E DOUGLAS DOUGLAS COUNTY	PAPILLION CREEK RES. S-11	ST	3910.00AF	07/24/1973	A 12909	
<u>PAPILLION CREEK, BIG</u> S: 19 T: 14 R: 13E SARPY HELEN VANSEVEREN	PUMP	IR	.18	08/24/1955	A 7985	K
S: 30 T: 14 R: 13E SARPY JEFF SCHAEFFER	PUMP	IR	.78	03/21/1984	A 16284	
<u>PAPILLION CREEK, WEST, TRIB. TO</u> S: 6 T: 15 R: 11E DOUGLAS GOTTSCHE ENTERPRISES	INDIAN CREEK GOLF COURSE RESERVOIR 1	ST	19.40AF	08/10/1995	A 17478	
S: 31 T: 16 R: 11E DOUGLAS GOTTSCHE ENTERPRISES	INDIAN CREEK GOLF COURSE RESERVOIR 2	ST	4.20AF	08/10/1995	A 17479	

SURFACE WATER RIGHTS DATA  
CLAIMS, APPLICATIONS, AND APPROPRIATIONS IN DOWNSTREAM ORDER  
DIVISION NO. 2F

SOURCE LOCATION APPROPRIATOR	CARRIER GAGE	USE	GRANT IN CFS/AF	DATE OF PRIORITY	DOCKET/ APP. NUMBER	ANNOA. FT. NT.
<u>PAPILLION CREEK, WEST, TRIB. TO</u> S: 21 T: 15 R: 11E DOUGLAS DOUGLAS COUNTY	RESERVOIR	ST	35.20AF	05/11/1970	A 11935	
<u>BOXELDER CREEK, TRIB. TO</u> S: 33 T: 15 R: 11E DOUGLAS JOHN A WIEBE	WIEBE RESERVOIR	ST	80.20AF	04/25/1968	A 11399	
<u>BOXELDER CREEK</u> S: 34 T: 15 R: 11E DOUGLAS CORPS OF ENGINEERS	PAPILLION CREEK RES. 18	ST	3472.00AF	03/15/1983	A 16182	
<u>PAPILLION CREEK, WEST</u> S: 1 T: 14 R: 11E DOUGLAS RONALD P JONES	PUMP	IR	.55	05/09/1980	A 15646	
<u>PAPILLION CREEK, SOUTH, TRIB. TO</u> S: 21 T: 14 R: 11E SARPY PAP10-MISSOURI RIVER NRD	PAPILLION CREEK RES. S-6	ST	11.70AF	07/17/1989	A 16850	
S: 23 T: 14 R: 11E SARPY CORPS OF ENGINEERS	PAPILLION CREEK RES. 20	ST	2712.00AF	08/13/1982	A 16141	
<u>HELL CREEK</u> S: 24 T: 15 R: 11E DOUGLAS FATHER FLANAGAN'S BOYS' HOME	BOYS TOWN LAKE	ST	145.00AF	01/07/1988	A 16614	
<u>WALNUT CREEK</u> S: 33 T: 14 R: 12E SARPY PAP10-MISSOURI RIVER NRD	TURKEY ROAD RESERVOIR	ST	5.50AF	08/07/1996	A 17527	
PAP10-MISSOURI RIVER NRD	PAPILLION CREEK RES. S-21	ST	1040.50AF	09/06/1995	A 17484	
<u>PAPILLION CREEK, WEST, TRIB. TO</u> S: 6 T: 13 R: 13E SARPY SARPY COUNTY	PAPILLION CREEK RES. S-32	ST	53.90AF	12/01/1969	A 11830	
S: 8 T: 13 R: 13E SARPY PAP10-MISSOURI RIVER NRD	PAPILLION CREEK RES. S-31	ST	57.10AF	04/18/1973	A 12857	

See "Use" definitions and footnotes on pages 115 and 116

WATER RIGHTS DATA  
CLAIMS, APPLICATIONS, AND APPROPRIATIONS CANCELLED OR DISMISSED FROM JANUARY 1, 1995 TO DECEMBER 31, 1996  
DIVISION NO. 1A

SOURCE LOCATION APPROPRIATOR	CARRIER	USE	AMOUNT	DATE CANCELLED	DOCKET/ APP. NUMBER	ANNOA.	FT. NT.
<u>SHEEP CREEK</u>							
S: 10 T: 24 R: 58W SIOUX J & N RANCH COMPANY	LITTLE MOON CANAL	IR	1.00	11/01/1996	A 745		HL
<u>NORTH PLATTE RIVER</u>							
S: 10 T: 23 R: 58W SCOTTS BLUFF	TRI-STATE CANAL	IR	4.11	02/22/1995	A 1176 R T-211		K
SHEEP CREEK LATERAL CO	TRI-STATE CANAL	IR	.79	02/22/1995	A 1398 R D-918		K
SHEEP CREEK LATERAL CO							IK
<u>SHEEP CREEK</u>							
S: 8 T: 23 R: 57W SCOTTS BLUFF	SHEEP CREEK LATERAL	IR	.10	02/22/1995	A 1176 D-918		L
SHEEP CREEK LATERAL CO	SHEEP CREEK LATERAL	IR	.29	02/22/1995	A 1403		L
SHEEP CREEK LATERAL CO							L
<u>NORTH PLATTE RIVER</u>							
S: 27 T: 22 R: 55W SCOTTS BLUFF	CENTRAL CANAL	IR	2.56	03/05/1996	D 926		K
CENTRAL IRRIGATION DISTRICT	CENTRAL CANAL	IR	.27	03/05/1996	A 365 R P-476A		L
CENTRAL IRRIGATION DISTRICT							L
<u>PATHEUNDER RESERVOIR</u>							
S: 27 T: 22 R: 55W SCOTTS BLUFF	CENTRAL CANAL	UI		03/05/1996	A 768 D926,U29		K
CENTRAL IRRIGATION DISTRICT	CENTRAL CANAL	UI		03/05/1996	A 768 R P477,U29		K
CENTRAL IRRIGATION DISTRICT							K
<u>NORTH PLATTE RIVER</u>							
S: 27 T: 22 R: 55W SCOTTS BLUFF	CENTRAL CANAL	IR	.02	03/05/1996	A 365 R P-476B		K
CENTRAL IRRIGATION DISTRICT							K
S: 26 T: 22 R: 55W SCOTTS BLUFF	GERING FACTORY	MF	15.00	02/22/1995	A 2150 A-2054		IL
WESTERN SUGAR COMPANY (THE)							L
S: 36 T: 22 R: 55W SCOTTS BLUFF	GERING FACTORY	MF	15.00	02/22/1995	A 2054		L
WESTERN SUGAR COMPANY (THE)							L
<u>WINIERS CREEK</u>							
S: 31 T: 22 R: 54W SCOTTS BLUFF	GERING FACTORY	MF	15.00	02/22/1995	A 2054 P-216		IL
WESTERN SUGAR COMPANY (THE)							IL
<u>NORTH PLATTE RIVER</u>							
S: 32 T: 22 R: 54W SCOTTS BLUFF	MINATARE CANAL	IU	131.15	02/28/1996	D 919		K
MINATARE MUTUAL CANAL & IRRIG CO							K
<u>GOOSENECK CREEK</u>							
S: 21 T: 21 R: 54W SCOTTS BLUFF	PUMP	IR	.50	04/19/1996	A 8936		L
PAUL JERGER							L
<u>NORTH PLATTE RIVER</u>							
S: 4 T: 21 R: 54W SCOTTS BLUFF	STEAMBOAT CANAL	IR	8.27	02/08/1995	A 186		L
STEAMBOAT IRRIGATION DISTRICT							L
S: 3 T: 21 R: 54W SCOTTS BLUFF	CASTLE ROCK CANAL	IR		04/13/1995	D 921		K
CASTLE ROCK IRRIGATION DISTRICT	CASTLE ROCK CANAL	IR		02/08/1995	A 186 R P-255&309		K
STEAMBOAT IRRIGATION DISTRICT	CASTLE ROCK CANAL	IR		02/08/1995	A 350 R P-255&309		K
STEAMBOAT IRRIGATION DISTRICT							K

WATER RIGHTS DATA  
 CLAIMS, APPLICATIONS, AND APPROPRIATIONS CANCELLED OR DISMISSED FROM JANUARY 1, 1995 TO DECEMBER 31, 1996  
 DIVISION NO. 1A

SOURCE LOCATION APPROPRIATOR	CARRIER	USE	AMOUNT	DATE CANCELLED	DOCKET/ APP. NUMBER	ANNOA.	FT. NT.
<u>MELBETA CREEK</u>							
S: 25 T: 21 R: 54W SCOTTS BLUFF DONALD E & NAOMI L DILLMAN	GATCH CANAL	IR	.31	01/02/1996	A 937A		K
NEIL M GATCH	GATCH CANAL	IR	.07	01/02/1996	A 937B		K
NEIL M GATCH	GATCH CANAL	IR	.07	05/29/1996	A 1220		\$K
S: 24 T: 21 R: 54W SCOTTS BLUFF CHARLES E BENTON	BOTT CANAL	IR	.26	01/02/1996	A 937C		K
<u>NINE MILE CREEK</u>							
S: 4 T: 21 R: 53W SCOTTS BLUFF HENRY G GREEN	PUMP	IU	.07	01/08/1996	A 2502 R 0919,T55		IK
<u>MINATARE DRAIN</u>							
S: 3 T: 21 R: 53W SCOTTS BLUFF COLOSSAL CATTLE COMPANY	MINATARE DRAIN LATERAL	IR	1.56	02/28/1996	D 919	P-245	IL
COLOSSAL CATTLE COMPANY	MINATARE DRAIN LATERAL	IR	2.60	02/28/1996	D 919	P-265	IL
<u>NORTH PLATTE RIVER</u>							
S: 25 T: 21 R: 53W SCOTTS BLUFF SHORT LINE IRRIGATION DISTRICT	SHORT LINE CANAL	IR	12.57	01/10/1995	D 946		K
S: 2 T: 15 R: 41W KEITH CENTRAL NEBR PUBLIC POWER & IRRIG DIST	PUMP	MF	.89	11/30/1996	A 17492A		0J
S: 5 T: 15 R: 40W KEITH CENTRAL NEBR PUBLIC POWER & IRRIG DIST	PUMP	MF	.89	11/30/1996	A 17492B		0J
S: 10 T: 15 R: 40W KEITH CENTRAL NEBR PUBLIC POWER & IRRIG DIST	PUMP	MF	.89	11/30/1996	A 17492C		0J
S: 11 T: 15 R: 40W KEITH CENTRAL NEBR PUBLIC POWER & IRRIG DIST	PUMP	MF	.89	11/30/1996	A 17492D		0J
S: 13 T: 15 R: 40W KEITH CENTRAL NEBR PUBLIC POWER & IRRIG DIST	PUMP	MF	.89	11/30/1996	A 17492E		0J
S: 17 T: 15 R: 39W KEITH CENTRAL NEBR PUBLIC POWER & IRRIG DIST	PUMP	MF	.89	11/30/1996	A 17492F		0J
<u>WHITE TAIL CREEK</u>							
S: 23 T: 15 R: 38W KEITH UNION PACIFIC RAILROAD	PUMP	MF	15.35AF	04/30/1995	A 17412		0J
<u>KINGSLEY RESERVOIR</u>							
S: 8 T: 13 R: 29W LINCOLN CENTRAL NEBR PUBLIC POWER & IRRIG DIST	TRI-COUNTY CANAL	SO		04/10/1995	A 17111		K
<u>PLATTE RIVER</u>							
S: 15 T: 11 R: 25W DAWSON COZAD DITCH COMPANY	COZAD CANAL	IR	2.70	05/29/1996	D 626	T-131	K
<u>SUTHERLAND RESERVOIR</u>							
S: 15 T: 11 R: 25W DAWSON NEBRASKA PUBLIC POWER DISTRICT	COZAD CANAL	UI		05/29/1996	A 2726	D-626,U-7	K
<u>PLATTE RIVER</u>							
S: 17 T: 8 R: 15W BUFFALO CENTRAL PLATTE NRD	PRAIRIE CANAL	IN		05/11/1995	A 16948		J

See "Use" definitions and footnotes on pages 115 and 116

WATER RIGHTS DATA  
 CLAIMS, APPLICATIONS, AND APPROPRIATIONS CANCELLED OR DISMISSED FROM JANUARY 1, 1995 TO DECEMBER 31, 1996  
 DIVISION NO. 7A

SOURCE LOCATION APPROPRIATOR	CARRIER	USE	AMOUNT	DATE CANCELLED	DOCKET/ APP. NUMBER	ANNOA.	FT. NT.
<u>PLATTE RIVER</u>							
S: 17 T: 8 R: 15W BUFFALO							
CENTRAL PLATTE NRD	NORTH PRAIRIE RESERVOIR	ST		05/11/1995	A 16949		J
CENTRAL PLATTE NRD	RECHARGE RESERVOIR #1	ST		05/11/1995	A 16950		J
CENTRAL PLATTE NRD	RECHARGE RESERVOIR #2	ST		05/11/1995	A 16951		J
CENTRAL PLATTE NRD	RECHARGE RESERVOIR #4	ST		05/11/1995	A 16952		J
CENTRAL PLATTE NRD	RECHARGE RESERVOIR #5	ST		05/11/1995	A 16953		J
<u>MOORES CREEK TRIB. TO</u>							
S: 22 T: 10 R: 12W HALL							
RICHARD OGDEN	PUMP	IR	2.16	05/24/1995	A 13378		L
<u>WOOD RIVER</u>							
S: 7 T: 11 R: 8W MERRICK							
VIRGIL E EIHUSEN	PUMP	FW	1.24AF	01/31/1995	A 17413		●J
<u>PRAIRIE CREEK TRIB. TO</u>							
S: 25 T: 11 R: 13W BUFFALO							
CENTRAL PLATTE NRD	NORTH PRAIRIE RESERVOIR	ST		05/11/1995	A 16954		BJ
<u>SILVER CREEK TRIB. TO</u>							
S: 1 T: 10 R: 12W HALL							
KENNETH GOOD	PUMP	IR	.14	05/31/1995	A 13368		L



WATER RIGHTS DATA  
CLAIMS, APPLICATIONS, AND APPROPRIATIONS CANCELLED OR DISCONTINUED FROM JANUARY 1, 1995 TO DECEMBER 31, 1996  
DIVISION NO. 1B

SOURCE LOCATION APPROPRIATOR	CARRIER	USE	AMOUNT	DATE CANCELLED	DOCKET/ APP. NUMBER	ANNOA.	FT. NT.
<u>SACRAMENTO CREEK TRIB. TO</u> S: 1 T: 5 R: 19W PHELPS WILLIAM H HODGE	PUMP	IR	.47	10/27/1995	A 11516		EK
<u>SACRAMENTO CREEK</u> S: 8 T: 5 R: 17W PHELPS JOHN E & ALICE M ERICKSON	PUMP	IR	1.61	10/27/1995	A 18762		L
S: 17 T: 5 R: 17W PHELPS SORENSEN & SORENSEN TRUSTEES	PUMP	IR	.24	10/27/1995	A 11213		K
<u>REPUBLICAN RIVER</u> S: 20 T: 1 R: 41W DUNDY NOFFSINGER AND NOFFSINGER	CREWS DITCH NO. 2	IR	1.47	11/02/1995	A 1789		#K
S: 21 T: 1 R: 41W DUNDY NOFFSINGER AND NOFFSINGER	CREWS CANAL	IR	.82	11/02/1995	D 1025 R P-241		GK#
<u>BUFFALO CREEK</u> S: 35 T: 2 R: 41W DUNDY BRUNSWICK RANCH, INC	PUMP	IR	2.00	05/14/1996	A 5141		L
S: 18 T: 1 R: 40W DUNDY DAVID & ORIN BUSH, ET AL	ALLEN & LARNED DITCH	IR	2.27	05/14/1996	D 117		K
CARROLL C JENKINS	JENKINS DITCH	IR	1.99	05/14/1996	A 924		#K
<u>REPUBLICAN RIVER</u> S: 22 T: 1 R: 40W DUNDY L H LTD A NEBRASKA CORPORATION	PUMP	IR	3.08	05/14/1996	A 6427		K
<u>ROCK CREEK</u> S: 17 T: 1 R: 39W DUNDY BENNIE E & CHARLENE MARTIN	PHELAN CANAL	IR	.49	05/14/1996	D 138		L
<u>KARA LAKE</u> S: 20 T: 1 R: 39W DUNDY BENNIE E & CHARLENE MARTIN	KARA LAKE CANAL	SO		05/14/1996	A 2480		L
<u>REPUBLICAN RIVER</u> S: 30 T: 1 R: 38W DUNDY JAMES D REISHER	PUMP	IR	.39	05/14/1996	A 14171		#K
<u>SPRING CREEK</u> S: 13 T: 1 R: 38W DUNDY WILBER W BORCHERT	PUMP	IR	.40	05/14/1996	A 6358		L
S: 19 T: 1 R: 37W DUNDY ROBERT P & SHARON RHOADES	BORCHERT CANAL	IR	.14	05/14/1996	A 9932		#L
<u>REPUBLICAN RIVER</u> S: 32 T: 2 R: 36W DUNDY FLORENCE G ANDERSEN TRUST	PUMP	IR	1.73	05/14/1996	A 14131		L
<u>INDIAN CREEK</u> S: 5 T: 2 R: 37W DUNDY RALPH E STROUP	PUMP	IR	1.74	05/14/1996	A 8862		L

Department of Water Resources

See "Use" definitions and footnotes on pages 115 and 116

WATER RIGHTS DATA  
CLAIMS, APPLICATIONS, AND APPROPRIATIONS CANCELLED OR DISMISSED FROM JANUARY 1, 1995 TO DECEMBER 31, 1996  
DIVISION NO. 1B

SOURCE LOCATION APPROPRIATOR	CARRIER	USE	AMOUNT	DATE CANCELLED	DOCKET/ APP. NUMBER	ANNOA.	F.T. NT.
<u>ARROWHEAD LAKE</u> S: 5 T: 2 R: 37W DUNDY RALPH E STROUP	PUMP	SI		05/14/1996	A 15370	A-8862	L
<u>INDIAN CREEK</u> S: 18 T: 2 R: 36W DUNDY RICHARD R GARDNER RICHARD R GARDNER	GARDNER RESERVOIR NO. 1 PUMP	ST IR	2.40AF .61	05/14/1996 05/14/1996	A 15385 A 9558		L L
<u>GARDNER RESERVOIR NO. 1</u> S: 18 T: 2 R: 36W DUNDY RICHARD R GARDNER	PUMP	SI		05/14/1996	A 15427	A-8530	L
<u>GARDNER RESERVOIR NO. 3</u> S: 18 T: 2 R: 36W DUNDY RICHARD R GARDNER	PUMP	SI		05/14/1996	A 15429	A-9558	L
<u>INDIAN CREEK</u> S: 17 T: 2 R: 36W DUNDY CHARLES L HUMPHREYS	PUMP	IR	.81	05/14/1996	A 4845		L
<u>INDIAN CREEK</u> S: 22 T: 2 R: 36W DUNDY RICHARD R GARDNER	PUMP	IR	.30	05/14/1996	A 14472		K
<u>GARDNER RESERVOIR NO. 2</u> S: 22 T: 2 R: 36W DUNDY RICHARD R GARDNER	PUMP	SI		05/14/1996	A 15428	A-14472	K
<u>INDIAN CREEK</u> S: 23 T: 2 R: 36W DUNDY ELBERT E DANIELS ESTATE	PUMP	IR	.47	05/14/1996	A 4127		L
<u>MUDDY CREEK, NORTH BRANCH</u> S: 4 T: 2 R: 35W HITCHCOCK HERMAN F ANDRIJESKI	PUMP	IR	.80	05/14/1996	A 4725		L
<u>MUDDY CREEK</u> S: 9 T: 2 R: 35W HITCHCOCK HERMAN F ANDRIJESKI	PUMP	IR	.40	05/14/1996	A 4715		L
<u>ELM CREEK</u> S: 32 T: 3 R: 33W HITCHCOCK CLARENCE L & ELLA TAUL TRUST	PUMP	IR	.29	05/14/1996	A 5225		L
<u>FRENCHMAN RIVER</u> S: 12 T: 6 R: 41W CHASE ROLLO MARANVILLE	MARANVILLE CANAL	IR	6.00	05/14/1996	D 70	D-71	L
S: 11 T: 6 R: 41W CHASE ROLLO MARANVILLE	MARANVILLE CANAL	IR	.96	05/14/1996	A 4828		L
S: 22 T: 6 R: 40W CHASE LEO BEARD ET AL	CHAMPION CANAL	IR	7.00	01/16/1996	D 47		L
S: 29 T: 6 R: 39W CHASE LEO BEARD ET AL	KILPATRICK RESERVOIR NO.1	ST	1000.00AF	01/16/1996	A 1108		L

WATER RIGHTS DATA  
CLAIMS, APPLICATIONS, AND APPROPRIATIONS CANCELLED OR DISMISSED FROM JANUARY 1, 1995 TO DECEMBER 31, 1996  
DIVISION NO. 1B

SOURCE LOCATION APPROPRIATOR	CARRIER	USE	AMOUNT	DATE CANCELLED	DOCKET/ APP. NUMBER	ANNOA.	FT. NT.
<u>KILPATRICK RESERVOIR NO. 1</u>							
S: 36 T: 6 R: 39W CHASE	KILPATRICK CANAL	SI		01/16/1996	A 1160	D-47	L
LEO BEARD ET AL							
S: 29 T: 6 R: 39W CHASE	KILPATRICK CANAL	SI		01/16/1996	A 9835	D-47	L
IRVIN & LEO BEARD							
<u>SAND CREEK TRIB. TO</u>							
S: 1 T: 7 R: 41W CHASE	PUMP	IR	.86	05/14/1996	A 14705		L
HUGHES LAND COMPANY							
<u>SAND CREEK</u>							
S: 22 T: 6 R: 39W CHASE	WHITMAN CANAL	IR	2.16	05/14/1996	A 8221		L
JOHN TEPLY JR							
<u>HOFFMEISTER RESERVOIR</u>							
S: 36 T: 6 R: 38W CHASE	PUMP	SO		05/14/1996	A 2575		L
DREILING RANCH, INC							
<u>FRENCHMAN RIVER</u>							
S: 3 T: 5 R: 37W CHASE	PUMP	IR	.05	05/14/1996	A 2705		L
ELWYN KRAUSNICK							
S: 4 T: 5 R: 36W CHASE	PUMP	IR	.17	05/14/1996	A 4539		L
KEITH F & ELNA J KRAUSNICK							
S: 12 T: 5 R: 36W CHASE	PUMP	IR	.76	05/14/1996	A 8210		L
LLOYD W OUGH JR							
S: 16 T: 5 R: 35W HAYES	PUMP	IR	.86	05/14/1996	A 2542		K
BOARD OF EDUCATIONAL LANDS & FUNDS	PUMP	IR	1.97	05/14/1996	A 5802		L
BOARD OF EDUCATIONAL LANDS & FUNDS							
S: 29 T: 5 R: 34W HAYES	PUMP	IR	1.64	05/14/1996	A 5016		L
G WILBUR HARRIS							
S: 28 T: 5 R: 34W HAYES	PUMP	IR	.11	05/14/1996	A 7295		L
ALLEN BOW-MAN INC							
S: 35 T: 5 R: 34W HAYES	PUMP	IR	1.20	05/14/1996	A 705		L
DONALD W FOLLETT	PUMP	IR	.46	05/14/1996	A 2805		L
DONALD W FOLLETT							
S: 36 T: 5 R: 34W HAYES	PUMP	IR	.43	05/14/1996	A 1047	R P-344	L#
DAVID FAMILY TRUST							
<u>SPRING CREEK</u>							
S: 26 T: 7 R: 37W CHASE	MCCLAIN CANAL	IR	.31	05/14/1996	D 65		L
GILBERT C & PHYLLIS D NORDHAUSEN							
S: 27 T: 7 R: 37W CHASE	PUMP	IR	.10	05/14/1996	D 65AR	P-320	K
MADDUX CATTLE COMPANY							
S: 35 T: 7 R: 37W CHASE	PUMP	IR	.04	05/14/1996	A 6629		K
MADDUX CATTLE COMPANY							
<u>STINKING WATER CREEK</u>							
S: 6 T: 5 R: 34W HAYES	PUMP	IR	.60	05/14/1996	A 6880		L
BARRY RICHARDS							

See "Use" definitions and footnotes on pages 115 and 116

WATER RIGHTS DATA  
CLAIMS, APPLICATIONS, AND APPROPRIATIONS CANCELLED OR DISMISSED FROM JANUARY 1, 1995 TO DECEMBER 31, 1996  
DIVISION NO. 1B

SOURCE LOCATION APPROPRIATOR	CARRIER	USE	AMOUNT	DATE CANCELLED	DOCKET/ APP. NUMBER	ANNOA.	FT. NT.
<u>STINKING WATER CREEK</u>							
S: 8 T: 5 R: 34W HAYES CLIFTON W & BEVERLY WILLIAMS	PUMP	IR	.16	05/14/1996	A 5622		L
S: 15 T: 5 R: 34W HAYES GALE MALONE	PUMP	IR	.67	05/14/1996	A 2981		K#
GALE MALONE	PUMP	IR	.36	05/14/1996	A 3136		#L
<u>FRENCHMAN RIVER</u>							
S: 8 T: 4 R: 33W HITCHCOCK RAYMOND L WERKMEISTER	PUMP	IR	1.35	05/14/1996	A 3112		L
RAYMOND L WERKMEISTER	PUMP	IR	.65	05/14/1996	A 7196		L
S: 12 T: 3 R: 32W HITCHCOCK CORNHUSKER CHRISTIAN CHILDRENS HOME, INC	PUMP	IR	1.14	05/14/1996	A 4942		#L
S: 18 T: 3 R: 31W HITCHCOCK SOLOMON, SOLOMON, SOLOMON & SOLOMON	PUMP	IR	.94	05/14/1996	A 4852		L
S: 17 T: 3 R: 31W HITCHCOCK TED & NANCY RIPPEN	PUMP	IR	.61	05/14/1996	D 10AR	P-324	K
<u>ELK CREEK</u>							
S: 35 T: 5 R: 23W GOSPER VICTOR & SHIRLEY POLSTON	PUMP	IR	.30	10/27/1995	A 4844		L
VICTOR & SHIRLEY POLSTON	PUMP	IR	1.26	10/27/1995	A 9645		L
S: 3 T: 4 R: 23W FURNAS VICTOR & SHIRLEY POLSTON	GOLTER RESERVOIR	ST	53.00AF	10/27/1995	A 9260		L
<u>GOLTER RESERVOIR</u>							
S: 3 T: 4 R: 23W FURNAS VICTOR & SHIRLEY POLSTON	PUMP	SI		10/27/1995	A 9822	A-4044	L
VICTOR & SHIRLEY POLSTON	PUMP	SI		10/27/1995	A 9822	A-9645	L
VICTOR & SHIRLEY POLSTON	GOLTER CANAL	SO	30.00	10/27/1995	A 9906		L
<u>WALNUT RUN</u>							
S: 31 T: 2 R: 14W FRANKLIN CHOQUETTE FARMS INC	PUMP	IR	.04	05/31/1995	A 17121		K
<u>LOUISA CREEK</u>							
S: 17 T: 1 R: 11W WEBSTER TIM KELLIHER	PUMP	IR	.57	03/17/1995	A 17388		J
<u>REPUBLICAN RIVER</u>							
S: 7 T: 1 R: 9W WEBSTER BOSTWICK IRRIGATION DISTRICT	SUPERIOR CANAL	IR	1.79	12/07/1995	A 6223		K

WATER RIGHTS DATA  
 CLAIMS, APPLICATIONS, AND APPROPRIATIONS CANCELLED OR DISMISSED FROM JANUARY 1, 1995 TO DECEMBER 31, 1996  
 DIVISION NO. 1C

SOURCE LOCATION APPROPRIATOR	CARRIER	USE	AMOUNT	DATE CANCELLED	DOCKET/ APP. NUMBER	ANNOA.	FT. NT.
<u>THIRTY-TWO MILE CREEK, WEST BRANCH, TRIB. TO</u> S: 29 T: 7 R: 11W ADAMS BERTHA THAUT	PUMP	IR	.86	12/15/1995	A 17178		L
<u>OAK CREEK</u> S: 11 T: 4 R: 9W WEBSTER J & J JOHNSON INVESTMENTS	OAK CREEK	IR	.29	12/03/1996	A 17317A		L
<u>BUFFALO CREEK</u> S: 17 T: 5 R: 7W CLAY A J SKALKA & SONS	PUMP	IR	2.33	05/31/1995	A 17046		L
<u>BLUE RIVER, LITTLE, TRIB. TO</u> S: 17 T: 2 R: 1W THAYER STATE OF NE, DEPT OF ROADS	HIGHWAY #136 RESERVOIR	ST	32.60AF	05/31/1995	A 17166		L
<u>BLUE RIVER, LITTLE</u> S: 25 T: 2 R: 2E JEFFERSON NORMAN E STEWART	PUMP	IR	1.32	12/15/1995	A 17207		L
S: 13 T: 1 R: 3E JEFFERSON NATURAL GAS PIPELINE COMPANY OF AMERICA	PUMP	MF	4.46	12/31/1995	A 17471		0J

WATER RIGHTS DATA  
CLAIMS, APPLICATIONS, AND APPROPRIATIONS CANCELLED OR DISMISSED FROM JANUARY 1, 1995 TO DECEMBER 31, 1996  
DIVISION NO. 1D

SOURCE LOCATION APPROPRIATOR	CARRIER	USE	AMOUNT	DATE CANCELLED	DOCKET/ APP. NUMBER	ANNOA.	FT. NT.
<u>BLUE RIVER, BIG</u>							
S: 8 T: 13 R: 2W POLK							
CITY OF STROMSBERG	PUMP	MF	2.67	06/25/1996	A 17461		●J
CITY OF STROMSBERG	PUMP	MF	2.67	09/28/1996	A 17482		●J
<u>KRATOCHVIL RESERVOIR</u>							
S: 10 T: 12 R: 2E SEWARD							
KRATOCHVIL BROTHERS	PUMP	SI		09/13/1996	A 11016	A-10915	L
KRATOCHVIL BROTHERS	PUMP	SO		09/13/1996	A 11016		L
<u>BLUE RIVER, BIG</u>							
S: 15 T: 12 R: 2E SEWARD							
DAVID & SELMA THONEN	PUMP	IR	1.74	09/13/1996	A 11284		L
S: 36 T: 12 R: 2E SEWARD							
HAROLD A ROHREN	PUMP	IR	.68	09/13/1996	A 11283		K
<u>ROHREN RESERVOIR</u>							
S: 36 T: 12 R: 2E SEWARD							
HAROLD A ROHREN	PUMP	SI		09/13/1996	A 13266	A-11283	L
<u>BLUE RIVER, BIG</u>							
S: 36 T: 12 R: 2E SEWARD							
KEITH & JUDY BROSE	PUMP	IR	1.40	09/13/1996	A 13925		L
S: 6 T: 11 R: 3E SEWARD							
DWANE L NIEMANN	PUMP	IR	.63	09/13/1996	A 12969		L
S: 7 T: 11 R: 3E SEWARD							
MARTIN H F LUEBBE	PUMP	IR	.21	09/15/1996	A 10874		L
S: 8 T: 11 R: 3E SEWARD							
MERVIN F AEGERTER	PUMP	IR	.51	09/13/1996	A 13081		L
S: 17 T: 11 R: 3E SEWARD							
MERVIN F AEGERTER	PUMP	IR	.47	09/13/1996	A 12314		K
S: 20 T: 11 R: 3E SEWARD							
CITY OF SEWARD	CITY PARK POND	ST	7.00AF	09/13/1996	A 15954		L
<u>LINCOLN CREEK</u>							
S: 31 T: 12 R: 2E SEWARD							
GERALD H HEGEHOLZ	PUMP	IR	.86	12/15/1995	A 17163		L
<u>BLUE RIVER, BIG</u>							
S: 28 T: 11 R: 3E SEWARD							
ANDERSON & MCCRIGHT	PUMP	IR	.07	06/28/1996	A 12904		L
ANDERSON & MCCRIGHT	BECK RESERVOIR	ST	2.00AF	06/28/1996	A 14405		L
<u>BECK RESERVOIR</u>							
S: 28 T: 11 R: 3E SEWARD							
ANDERSON & MCCRIGHT	PUMP	SO		06/28/1996	A 14406		L
ANDERSON & MCCRIGHT	PUMP	SI		06/28/1996	A 14406	A-12904	L
<u>BLUE RIVER, BIG</u>							
S: 28 T: 11 R: 3E SEWARD							
BOARD OF EDUCATIONAL LANDS & FUNDS	LANGWORTHY RESERVOIR	ST	64.00AF	11/15/1996	A 14386		L

WATER RIGHTS DATA  
 CLAIMS, APPLICATIONS, AND APPROPRIATIONS CANCELLED OR DISMISSED FROM JANUARY 1, 1995 TO DECEMBER 31, 1996  
 DIVISION NO. 1D

SOURCE LOCATION APPROPRIATOR	CARRIER	USE	AMOUNT	DATE CANCELLED	DOCKET/ APP. NUMBER	ANNOA.	FT. NT.
<u>LANGWORTHY RESERVOIR</u>							
S: 28 T: 11 R: 3E SEWARD	PUMP	SO		11/15/1996	A 14387		L
BOARD OF EDUCATIONAL LANDS & FUNDS	PUMP	SI		11/15/1996	A 14387	A-13557	L
JESSIE T LANGWORTHY ESTATE							
<u>BLUE RIVER, BIG</u>							
S: 28 T: 11 R: 3E SEWARD	PUMP	IR	1.73	11/15/1996	A 13557		K
BOARD OF EDUCATIONAL LANDS & FUNDS							
S: 34 T: 11 R: 3E SEWARD	PUMP	IR	.02	06/28/1996	A 6032		L
DEAN ROLFSMEIER							
S: 3 T: 10 R: 3E SEWARD	PUMP	IR	.98	07/03/1996	A 10225		L
DONALD & GENEVIEVE GEYER	PUMP	IR		06/28/1996	A 12004		L
MARLIN & CHARLOTTE WOEBBECKE	WOEBBECKE RES. NO. 1	ST	14.00AF				
<u>WOEBBECKE RESERVOIR NO. 1</u>							
S: 3 T: 10 R: 3E SEWARD	PUMP	SO		06/28/1996	A 12006		L
DONALD & GENEVIEVE GEYER	PUMP	SI		06/28/1996	A 12006	A-10225	L
MARLIN & CHARLOTTE WOEBBECKE							
<u>BLUE RIVER, BIG</u>							
S: 26 T: 10 R: 3E SEWARD	PUMP	IR	.51	05/31/1995	A 8128		L
MUNDHENKE & GRIFFITHS							
<u>BLUE RIVER, BIG, WEST FORK, TRIB. TO</u>							
S: 23 T: 8 R: 6W CLAY	PUMP	IR	.58	05/31/1995	A 17102		K
PATRICK L OCHSNER							
<u>BEAR CREEK</u>							
S: 8 T: 10 R: 3W YORK	PUMP	IR	2.07	05/31/1995	A 17034		K
OTIO LAND INC							
<u>BLUE RIVER, BIG, WEST FORK, TRIB. TO</u>							
S: 7 T: 8 R: 3E SALINE	PUMP	IR	.21	12/15/1995	A 17455		L
WAYNE HANSEN							
<u>BLUE RIVER, BIG, WEST FORK</u>							
S: 12 T: 8 R: 3E SALINE	PUMP	IR	1.00	12/03/1996	A 17233		L
CARL F KEMPER							
<u>TURKEY CREEK</u>							
S: 31 T: 7 R: 1W FILLMORE	PUMP	IR	1.14	01/29/1996	A 17428		L
DALE J. LUZUM							
S: 9 T: 7 R: 3E SALINE	PUMP	IR	.87	05/31/1995	A 17096		K
JERRYCK L PRACHEIL							
<u>SWAN CREEK RESERVOIR 35</u>							
S: 28 T: 5 R: 2E SALINE	PUMP	SO		05/31/1995	A 17053		K
LOWER BIG BLUE NRD							
<u>CUB CREEK RESERVOIR 15-B</u>							
S: 36 T: 4 R: 2E JEFFERSON	PUMP	SO		05/31/1995	A 17089		K
LOWER BIG BLUE NRD							

Department of Water Resources

See "Use" definitions and footnotes on pages 115 and 116

WATER RIGHTS DATA  
 CLAIMS, APPLICATIONS, AND APPROPRIATIONS CANCELLED OR DISMISSED FROM JANUARY 1, 1995 TO DECEMBER 31, 1996  
 DIVISION NO. 1D

SOURCE LOCATION APPROPRIATOR	CARRIER	USE	AMOUNT	DATE CANCELLED	DOCKET/ APP. NUMBER	ANNOA.	FT. NT.
<u>BLUE RIVER, BIG</u> S: 30 T: 4 R: 6W GAGE							
SCOTT A WIENS	PUMP	IR	1.14	05/31/1995	A 17131		L
S: 1 T: 3 R: 6E GAGE							
MID-AMERICAN PIPELINE COMPANY	PUMP	MF	.22	05/30/1996	A 17456		J
<u>INDIAN CREEK, BIG, RESERVOIR 9-B</u> S: 16 T: 2 R: 4E JEFFERSON							
LOWER BIG BLUE NRD	SCHROEDER PUMP	SO		09/13/1996	A 13025		L
LOWER BIG BLUE NRD	SCHROEDER PUMP	SO		09/13/1996	A 11782		K
<u>INDIAN CREEK, BIG, RESERVOIR 8-B</u> S: 15 T: 2 R: 4E JEFFERSON							
LOWER BIG BLUE NRD	DAMROW PUMP	SO		09/13/1996	A 11652		L
<u>INDIAN CREEK, BIG</u> S: 27 T: 2 R: 4E JEFFERSON							
MELVIN WEERS	PUMP	IR	1.96	09/13/1996	A 15152		K
<u>INDIAN CREEK, BIG, RESERVOIR 8-F</u> S: 33 T: 2 R: 4E JEFFERSON							
LOWER BIG BLUE NRD	PRETZER PUMP	SO		09/13/1996	A 14428		K
<u>INDIAN CREEK, BIG, RESERVOIR 17-B</u> S: 36 T: 3 R: 4E JEFFERSON							
LOWER BIG BLUE NRD	HIRSCHLER PUMP	SO		09/13/1996	A 13069		L
LOWER BIG BLUE NRD	HIRSCHLER-NICKERSON PUMPS	SO		09/13/1996	A 10937		L
<u>INDIAN CREEK, BIG, TRIB. TO</u> S: 13 T: 2 R: 4E JEFFERSON							
EDWIN SCHMIDT	PUMP	IR	.70	09/13/1996	A 15538		K
<u>INDIAN CREEK, BIG, RESERVOIR 17-A</u> S: 24 T: 2 R: 4E JEFFERSON							
LOWER BIG BLUE NRD	DAMROW PUMP	SO		09/13/1996	A 12645		L
LOWER BIG BLUE NRD	OLTMAN PUMPS	SO		09/13/1996	A 11766		L
<u>INDIAN CREEK, BIG, RESERVOIR 7-A</u> S: 36 T: 2 R: 4E JEFFERSON							
LOWER BIG BLUE NRD	PUMP	SO		09/13/1996	A 15375		K
<u>INDIAN CREEK, BIG, RESERVOIR 7-B</u> S: 30 T: 2 R: 5E GAGE							
LOWER BIG BLUE NRD	RAYMOND J THOMSEN PUMP	SO		09/13/1996	A 11224		K
<u>ELM CREEK, TRIB. TO</u> S: 22 T: 2 R: 5E GAGE							
ANNA S HUBKA	PUMP	IR	.56	09/13/1996	A 12918		L
MELVIN HUBKA	PUMP	IR	.31	09/13/1996	A 12569		K
<u>INDIAN CREEK, BIG, RESERVOIR 5-D</u> S: 23 T: 1 R: 5E GAGE							
LOWER BIG BLUE NRD	PUMP	SO		09/13/1996	A 13249		L



WATER RIGHTS DATA  
CLAIMS, APPLICATIONS, AND APPROPRIATIONS CANCELLED OR DISMISSED FROM JANUARY 1, 1995 TO DECEMBER 31, 1996  
DIVISION NO. 1D

SOURCE LOCATION APPROPRIATOR	CARRIER	USE	AMOUNT	DATE CANCELLED	DOCKET/ APP. NUMBER	ANNOA.	FT. NT.
<u>INDIAN CREEK, BIG</u> S: 13 T: 1 R: 5E GAGE MICHAEL VITOSH	PUMP	IR	1.16	09/13/1996	A 15164		K
<u>INDIAN CREEK, BIG, RESERVOIR 5-A</u> S: 25 T: 1 R: 5E GAGE LOWER BIG BLUE NRD	DUIS PUMP	SO		09/13/1996	A 13970		L
<u>ASH CREEK</u> S: 14 T: 2 R: 5E GAGE STUKENHOLTZES AND SCHLAKE	PUMP	IR	.13	09/13/1996	A 12724		K
<u>SNYDER RESERVOIR NO. 1</u> S: 14 T: 2 R: 5E GAGE STUKENHOLTZES AND SCHLAKE	PUMP	SI		09/13/1996	A 12726	A-12724	K
<u>ASH CREEK</u> S: 23 T: 2 R: 5E GAGE LARRY VITOSH	PUMP	IR	.61	09/13/1996	A 10709A		K
<u>ASH CREEK, TRIB. TO</u> S: 22 T: 2 R: 5E GAGE ANNA S HUBKA	PUMP	IR	1.90	09/13/1996	A 12919		L
<u>VITOSH RESERVOIR NO. 1</u> S: 25 T: 2 R: 5E GAGE MELVIN D VITOSH	PUMP	SO		09/13/1996	A 11243		K
<u>ASH CREEK</u> S: 25 T: 2 R: 5E GAGE MELVIN D VITOSH	PUMP	IR	.30	09/13/1996	A 15049		K
<u>INDIAN CREEK, BIG, RESERVOIR 15-B</u> S: 36 T: 2 R: 5E GAGE LOWER BIG BLUE NRD	HOLTMEIER PUMP	SO		09/13/1996	A 14056		L
<u>INDIAN CREEK, BIG, RESERVOIR 15-A</u> S: 7 T: 1 R: 6E GAGE LOWER BIG BLUE NRD	PUMP	SO		09/13/1996	A 15701		L
<u>INDIAN CREEK, BIG</u> S: 17 T: 1 R: 6E GAGE ALLINGTON FARMS	ALLINGTON RESERVOIR	ST	9.00AF	09/13/1996	A 6165		L
<u>INDIAN CREEK, BIG</u> S: 9 T: 1 R: 6E GAGE CELIA E COLGROVE	PUMP	IR	.32	09/13/1996	A 8389		K
<u>INDIAN CREEK, BIG, RESERVOIR 13-C</u> S: 31 T: 3 R: 6E GAGE LOWER BIG BLUE NRD	WEBB PUMP	SO		09/13/1996	A 13969		L
<u>SICILY CREEK</u> S: 16 T: 2 R: 6E GAGE STANLEY E HAYS	PUMP	IR	.54	09/13/1996	A 12544		L
<u>SICILY CREEK</u> S: 28 T: 2 R: 6E GAGE HARRIET PINKERTON	PUMP	IR	.71	09/13/1996	A 9021		L
<u>SICILY CREEK</u> S: 28 T: 2 R: 6E GAGE HARRIET PINKERTON	PUMP	IR	1.97	09/13/1996	A 8767		L

See "Use" definitions and footnotes on pages 115 and 116

WATER RIGHTS DATA  
CLAIMS, APPLICATIONS, AND APPROPRIATIONS CANCELLED OR DISMISSED FROM JANUARY 1, 1995 TO DECEMBER 31, 1996  
DIVISION NO. 1D

SOURCE LOCATION APPROPRIATOR	CARRIER	USE	AMOUNT	DATE CANCELLED	DOCKET/ APP. NUMBER	ANNOA.	FT. NT.
<u>INDIAN CREEK BIG RESERVOIR 2-A</u>							
S: 35 T: 2 R: 6E GAGE							
LOWER BIG BLUE NRD	MCKEEVER PUMP	SO		09/13/1996	A 14288		L
<u>SPRING BRANCH</u>							
S: 25 T: 2 R: 6E GAGE							
FARMERS HOME ADMINISTRATION	PUMP	IR	.02	11/17/1995	A 2518		K
<u>INDIAN CREEK BIG</u>							
S: 25 T: 2 R: 6E GAGE							
FARMERS HOME ADMINISTRATION	PUMP	IR	2.08	11/17/1995	A 10882		K
FARMERS HOME ADMINISTRATION	PUMP	IR	.16	11/17/1995	A 10882	A-2518	DK
CLEMENT C JONES ET AL	PUMP	IR	.17	11/17/1995	A 7900		K
CLYDE SAILING	PUMP	IR	.21	11/17/1995	A 4104		L
S: 30 T: 2 R: 7E GAGE							
CHAMBERLIN & JAMES	PUMP	IR	1.24	11/17/1995	A 12387		L
CHAMBERLIN & JAMES	PUMP	IR	.38	11/17/1995	A 15015		L
CHAMBERLIN & JAMES	PUMP	IR	.20	11/17/1995	A 8450		L
S: 29 T: 2 R: 7E GAGE							
ROBERT C ROWND	PUMP	IR	1.17	11/17/1995	A 14816		L

WATER RIGHTS DATA  
 CLAIMS, APPLICATIONS, AND APPROPRIATIONS CANCELLED OR DISMISSED FROM JANUARY 1, 1995 TO DECEMBER 31, 1996  
 DIVISION NO. 1F

SOURCE LOCATION APPROPRIATOR	CARRIER	USE	AMOUNT	DATE CANCELLED	DOCKET/ APP. NUMBER	ANNOA.	FT. NT.
<u>ROCK CREEK TRIB. TO</u> S: 19 T: 11 R: 14E CASS							
SHIRLEY WILLIAMS	WILLIAMS RESERVOIR	ST	4.61AF	10/27/1995	A 17276		J
<u>WEEPING WATER CREEK</u> S: 10 T: 10 R: 10E CASS							
SOUTHERN HILLS RANCH INC.	PUMP	IR	2.46	12/03/1996	A 14231		L
S: 29 T: 11 R: 11E CASS							
NORTHERN NATURAL GAS COMPANY	PUMP	MF	2.23	04/13/1996	A 17434		0J
S: 2 T: 10 R: 11E CASS							
DIAMOND SURFACE, INC.	PUMP	MF	.11	10/02/1995	A 17463		0J
<u>WOODLAND HILLS RESERVOIR</u> S: 16 T: 9 R: 9E OTOE							
FLODMAN LINKS INC	PUMP	SO	3.40AF	10/16/1995	A 17446		AJ
<u>HOOPER CREEK TRIB. TO</u> S: 16 T: 9 R: 9E OTOE							
FLODMAN LINKS INC	WOODLAND HILLS RESERVOIR	SS	3.40AF	10/16/1995	A 17445	A-17152	OJ
<u>HOOPER CREEK</u> S: 13 T: 9 R: 9E OTOE							
NORTHERN NATURAL GAS COMPANY	PUMP	MF	2.29	07/19/1995	A 17382		J
NORTHERN NATURAL GAS COMPANY	PUMP	MF	2.23	04/13/1996	A 17435		0J
<u>NEMAHA RIVER, LITTLE, SOUTH FORK, TRIB. TO</u> S: 26 T: 7 R: 9E OTOE							
NEMAHA NRD	SOUTH BRANCH RES. 3-3	ST	62.30AF	03/17/1995	A 17229		L
<u>NEMAHA RIVER, BIG, MIDDLE BRANCH, TRIB. TO</u> S: 27 T: 7 R: 7E LANCASTER							
NEMAHA NRD	RESERVOIR 11-B	ST	251.80AF	05/31/1995	A 17157		L
<u>MAN'S CREEK</u> S: 21 T: 5 R: 11E JOHNSON							
NORTHERN NATURAL GAS	PUMP	MF	.22	09/15/1996	A 17510		00
<u>TURKEY CREEK</u> S: 35 T: 1 R: 11E PAWNEE							
LAVERN SCHNEIDER	PUMP	IR	1.48	05/31/1995	A 17033		L

WATER RIGHTS DATA  
CLAIMS, APPLICATIONS, AND APPROPRIATIONS CANCELLED OR DISMISSED FROM JANUARY 1, 1995 TO DECEMBER 31, 1996  
DIVISION NO. 2A

SOURCE LOCATION APPROPRIATOR	CARRIER	USE	AMOUNT	DATE CANCELLED	DOCKET/ APP. NUMBER	ANNOA.	FT. NT.
<u>MUD (BEAVER) CREEK</u>							
S: 13 T: 16 R: 20W CUSTER J.M. CHRISTENEN	PUMP	IR	.68	12/07/1995	A 17202		K
S: 19 T: 13 R: 15W SHERMAN BANZHAF BROTHERS INC	PUMP	MF	2.23	10/05/1995	A 17401		●J
<u>TURKEY CREEK</u>							
S: 34 T: 15 R: 12W HOWARD ALLEN RASMUSSEN	PUMP	IR	1.14	11/01/1996	A 15636		L
<u>COW CREEK TRIB. TO</u>							
S: 22 T: 15 R: 12W HOWARD GERALD L RATHMAN	PUMP	IR	1.27	05/17/1995	A 11841		L
<u>LOUP RIVER, NORTH</u>							
S: 35 T: 19 R: 13W VALLEY ELVIN L SKOLIL	PUMP	IR	.13	12/07/1995	A 17139		K
<u>CEDAR RIVER</u>							
S: 30 T: 19 R: 7W BOONE MATT HOWAN	PUMP	IR	.69	12/03/1996	A 17222		K
S: 13 T: 17 R: 7W NANCE JAMES V WILLIAMS	PUMP	IR	1.74	10/02/1995	A 8986		K
<u>LINDBERGH CREEK TRIB. TO</u>							
S: 27 T: 17 R: 7W NANCE HELEN FEHRS	FEHRS RESERVOIR	ST	720.00AF	10/03/1996	A 17422		J
<u>LOUP RIVER</u>							
S: 6 T: 16 R: 4W NANCE EUGENE F DONOGHUE	COLUMBUS-GENOA CANAL	IR	.39	12/03/1996	A 8224		K
DANIEL G & MARCEL LIEBIG	COLUMBUS-GENOA CANAL	IR	1.45	12/03/1996	A 8242		K
DONALD & KATHERINE RODEHORST	COLUMBUS-GENOA CANAL	IR	.26	11/01/1996	A 8339A		K
MILA V LOSEKE	COLUMBUS-GENOA CANAL	IR	.25	12/03/1996	A 8416		K
H H & W LAND & CATTLE CO	COLUMBUS-GENOA CANAL	IR	.82	12/03/1996	A 8484		K
KENT & BURKE COMPANY	COLUMBUS-GENOA CANAL	IR	.06	12/03/1996	A 8485		K
RICHARD H & MARGARET B REINS	COLUMBUS-GENOA CANAL	IR	.06	07/17/1996	A 8486A		K
DAVID W SPRUNK ETAL	COLUMBUS-GENOA CANAL	IR	.32	12/03/1996	A 8511		K
RICHARD H & MARGARET B REINS	COLUMBUS-GENOA CANAL	IR	.15	12/03/1996	A 8536A		K
DANIEL N & ELLEN SCHREINER	COLUMBUS-GENOA CANAL	IR	.06	12/03/1996	A 8616		K
BETHENE SMOOTS	COLUMBUS-GENOA CANAL	IR	4.67	12/03/1996	A 8789		K
KENT & BURKE COMPANY	COLUMBUS-GENOA CANAL	IR	.31	12/03/1996	A 9140		K
DAVID W SPRUNK ETAL	COLUMBUS-GENOA CANAL	IR	.03	07/17/1996	A 9275A		K
GOEDEKEN FARMS, INC	COLUMBUS-GENOA CANAL	IR	.39	12/03/1996	A 10333		K
DANIEL L SPRUNK	COLUMBUS-GENOA CANAL	IR	1.39	12/03/1996	A 10608		K
CLARENCE WESTMEYER	COLUMBUS-GENOA CANAL	IR	.36	12/03/1996	A 10653		K
SAMUEL P & ANITA DRINNIN JR	COLUMBUS-GENOA CANAL	IR	.20	12/03/1996	A 11680		K
WALLACE & DOROTHY BERCHTOLD	COLUMBUS-GENOA CANAL	IR	.45	12/03/1996	A 11880A		K
HILLCREST ACRES, INC	COLUMBUS-GENOA CANAL	IR	.10	12/03/1996	A 13476		K
	COLUMBUS-GENOA CANAL	IR	.23	12/03/1996	A 13505		K

WATER RIGHTS DATA  
 CLAIMS, APPLICATIONS, AND APPROPRIATIONS CANCELLED OR DISMISSED FROM JANUARY 1, 1995 TO DECEMBER 31, 1996  
 DIVISION NO. 2A

SOURCE LOCATION APPROPRIATOR	CARRIER	USE	AMOUNT	DATE CANCELLED	DOCKET/ APP. NUMBER	ANNOA. NT.	FT. NT.
<u>LOUP RIVER</u>							
S: 6 T: 16 R: 4W NANCE							
HANNAH M TEMPLIN	COLUMBUS-GENOVA CANAL	IR	.70	12/03/1996	A 13625		K
MICHAEL R & VIRGINIA F MIELAK	COLUMBUS-GENOVA CANAL	IR	.61	12/03/1996	A 13792		L
ROBERT H & CONSTANCE CLAUSEN	COLUMBUS-GENOVA CANAL	IR	.16	12/03/1996	A 14002A		K
WALLACE & DOROTHY BERCHTOLD	COLUMBUS-GENOVA CANAL	IR	.02	12/03/1996	A 14003		K
MARTIN & ELSIE I WENNEKAMP	COLUMBUS-GENOVA CANAL	IR	.36	12/03/1996	A 14582A		K
WAYNE WETGEN	COLUMBUS-GENOVA CANAL	IR	.21	12/03/1996	A 14651		K
GOEDEKEN FARMS, INC	COLUMBUS-GENOVA CANAL	IR	.35	12/03/1996	A 14706		K
MARTIN MOHR	COLUMBUS-GENOVA CANAL	IR	.02	12/03/1996	A 15311		L
S: 23 T: 17 R: 1E NANCE							
ROY REINKE	PUMP	IR	.10	12/03/1996	A 17262		K
<u>BEAVER CREEK</u>							
S: 31 T: 22 R: 7W BOONE							
FREDERICK H TIEDE	PUMP	IR	.22	10/03/1996	A 13567		K
S: 32 T: 22 R: 7W BOONE							
DAVID L SCHRAD	PUMP	IR	1.11	10/17/1996	A 14031	T-477	K
S: 33 T: 22 R: 7W BOONE							
RONALD D COAKES	PUMP	IR	1.04	10/03/1996	A 10341		K
GERALD L MESCHER	PUMP	IR	1.19	10/03/1996	A 15621		L
S: 3 T: 21 R: 7W BOONE							
ROBERT J HEYING	PUMP	IR	.13	10/03/1996	A 8580		K
BERNICE W. SEIER	PUMP	IR	.06	10/03/1996	A 2722		K
S: 10 T: 21 R: 7W BOONE							
FRED C SPIEKER	PUMP	IR	.50	10/17/1996	A 11663	T-486	K
ROSEMARY SEIER	PUMP	IR	.52	06/26/1996	A 2856		L
S: 14 T: 21 R: 7W BOONE							
JERRY NIEWOHNER	PUMP	IR	1.18	10/03/1996	A 7420		K
KENNETH LUETTTEL	PUMP	IR	.29	06/26/1996	A 10573		K
KENNETH LUETTTEL	PUMP	IR	1.44	06/26/1996	A 11165		L
S: 23 T: 21 R: 7W BOONE							
ROBERT P ZOUCHA	PUMP	IR	.54	10/03/1996	A 11983		K
S: 35 T: 21 R: 7W BOONE							
ROY E SALLACH	PUMP	IR	.69	06/26/1996	A 3805		L
ARDITH I SALLACH, ET AL	PUMP	IR	.21	10/03/1996	A 8325		K
MERLIN L WEBER JR	PUMP	IR	1.10	10/03/1996	A 12835		L
S: 36 T: 21 R: 7W BOONE							
SCOTT SALLACH	PUMP	IR	1.71	10/03/1996	A 15624		K
S: 1 T: 20 R: 7W BOONE							
FREDERICK BARNHARD	PUMP	IR	.54	11/01/1996	A 8888		K
LAWRENCE STUHR	PUMP	IR	.50	10/03/1996	A 9499		K
<u>DRY CREEK TRIB. TO</u>							
S: 15 T: 20 R: 7W BOONE							
WALTER KOINZAN	KOINZAN RESERVOIR	ST	51.10AF	10/03/1996	A 11965		L

WATER RIGHTS DATA  
CLAIMS, APPLICATIONS, AND APPROPRIATIONS CANCELLED OR DISMISSED FROM JANUARY 1, 1995 TO DECEMBER 31, 1996  
DIVISION NO. 2A

SOURCE LOCATION APPROPRIATOR	CARRIER	USE	AMOUNT	DATE CANCELLED	DOCKET/ APP. NUMBER	ANNOA.	FT. NT.
<u>BEAVER CREEK</u>							
S: 7 T: 20 R: 6W BOONE							
CITY OF ALBION	PUMP	IR	.40	10/17/1996	A 15891	T-475	K
ALBION NATIONAL BANK	PUMP	IR	2.73	10/03/1996	A 8891		K
<u>BEAVER CREEK TRIB. TO</u>							
S: 20 T: 20 R: 6W BOONE							
WARREN A HUTCHINSON	PUMP	IR	.46	10/03/1996	A 14215		L
<u>BEAVER CREEK</u>							
S: 16 T: 20 R: 6W BOONE							
WOLF FARM & RANCH, INC & KLASSEN	WOLF-KLASSEN PUMP	IR	1.19	10/03/1996	A 13117		L
S: 15 T: 20 R: 6W BOONE							
JAMES M WOLF	PUMP	IR	.32	06/26/1996	A 7255		L
S: 26 T: 20 R: 6W BOONE							
FLORIAN, CLARICE & LAVERN LUETTEL	PUMP	IR	.09	06/26/1996	A 3649		L
S: 25 T: 20 R: 6W BOONE							
LOREN S GOODWATER	PUMP	IR	.46	10/03/1996	A 7311		K
LOREN S GOODWATER	PUMP	IR	.21	10/03/1996	A 9164		L
S: 8 T: 19 R: 5W BOONE							
NELLIE M GILLESPIE	PUMP	IR	.24	07/12/1996	A 2846		L
S: 17 T: 19 R: 5W BOONE							
IOLA L STAACK	PUMP	IR	.97	10/03/1996	A 9951		L
S: 21 T: 19 R: 5W BOONE							
HOWARD E FONDA	PUMP	IR	.39	06/26/1996	A 4103		L
NICK FONDA	PUMP	IR	.07	06/26/1996	A 9397		L
MILDRED M JASA	PUMP	IR	.66	10/03/1996	A 3681		L
S: 27 T: 19 R: 5W BOONE							
THOMAS E LARSON	PUMP	IR	.39	06/26/1996	A 2843		L
<u>BEAVER CREEK TRIB. TO</u>							
S: 20 T: 19 R: 5W BOONE							
DIANE L CHOAT	PUMP	IR	.17	10/03/1996	A 14838		K
LAURENCE BRYAN, ET AL	PUMP	IR	.24	10/17/1996	A 14459	T-482	K
<u>BEAVER CREEK</u>							
S: 27 T: 19 R: 5W BOONE							
GAME AND PARKS COMMISSION	BEAVER BEND RESERVOIR	ST	10.00AF	10/03/1996	A 11550		L
S: 2 T: 18 R: 5W BOONE							
JERRY CARTER	PUMP	IR	.64	10/03/1996	A 8921		K
JERRY CARTER	PUMP	IR	.99	10/03/1996	A 8918		K
S: 12 T: 18 R: 5W BOONE							
JAMES L & JOSEPH D ROBERTS	PUMP	IR	.57	11/01/1996	A 5892A		K
ROBERTS & SONS, INC	PUMP	IR	.17	10/03/1996	A 8860		L
S: 17 T: 18 R: 4W PLATTE							
FLOYD ELLIS FARM CORP	PUMP	IR	.29	10/03/1996	A 15679		L
S: 20 T: 18 R: 4W NANCE							
ROGER L & DEBRA E OLSON	PUMP	IR	1.05	06/26/1996	A 8449		K

WATER RIGHTS DATA  
 CLAIMS, APPLICATIONS, AND APPROPRIATIONS CANCELLED OR DISMISSED FROM JANUARY 1, 1995 TO DECEMBER 31, 1996  
 DIVISION NO. 2A

SOURCE LOCATION APPROPRIATOR	CARRIER	USE	AMOUNT	DATE CANCELLED	DOCKET/ APP. NUMBER	ANNOT.	FT. NT.
<u>BEAVER CREEK</u>							
S: 32 T: 18 R: 4W NANCE ALFRED & JOAN HOMOLKA	PUMP	IR	1.76	10/17/1996	A 12144		K
S: 3 T: 17 R: 4W NANCE JOE SWANTK	PUMP	IR	.42	12/03/1996	A 17220C		L
ROY M CLINE	PUMP	IR	.32	10/03/1996	A 10619		K
S: 14 T: 17 R: 4W NANCE MAHONEY'S INC	PUMP	IR	.19	10/03/1996	A 2647		L
S: 22 T: 17 R: 4W NANCE OSBORNE-WRIGHT COMPANY	PUMP	IR	1.29	10/03/1996	A 5736		L
<u>PLATTE RIVER</u>							
S: 33 T: 16 R: 9E SAUNDERS NORTHERN NATURAL GAS COMPANY	PUMP	MF	2.29	12/31/1995	A 17472		0J
S: 34 T: 16 R: 9E SAUNDERS MID-AMERICAN PIPELINE COMPANY	PUMP	MF	.22	12/31/1995	A 17457		0J
MID-AMERICAN PIPELINE COMPANY	PUMP	MF	.45	12/31/1995	A 17473		0J

See "Use" definitions and footnotes on pages 115 and 116

WATER RIGHTS DATA  
CLAIMS, APPLICATIONS, AND APPROPRIATIONS CANCELLED OR DISMISSED FROM JANUARY 1, 1995 TO DECEMBER 31, 1996  
DIVISION NO. 2B

SOURCE LOCATION APPROPRIATOR	CARRIER	USE	AMOUNT	DATE CANCELLED	DOCKET/ APP. NUMBER	ANNOA.	FT. NT.
<u>ELKHORN RIVER</u> S: 25 T: 23 R: 1E STANTON							
BILL FENEKE	PUMP	IR	2.40	05/08/1996	A 17165		L
S: 28 T: 23 R: 5E CUMING							
LLOYD G NELLOR	PUMP	IR	.38	05/08/1996	A 17197		K
<u>LOGAN CREEK</u> S: 11 T: 28 R: 3E CEDAR							
ELMER CLARK	PUMP	IR	1.19	05/31/1995	A 17019		K
<u>DEER CREEK</u> S: 15 T: 26 R: 3E WAYNE							
DWAINE RETHWISCH	PUMP	IR	.71	05/08/1996	A 17203		L
<u>MIDDLE CREEK</u> S: 14 T: 26 R: 6E THURSTON							
MARVIN BODLAK	PUMP	IR	2.62	05/31/1995	A 17048		K
<u>LOGAN CREEK DREDGE</u> S: 11 T: 23 R: 8W BURT							
KATHRYN BUCK	PUMP	IR	.98	05/08/1996	A 17141		K
<u>STEAVENSON RESERVOIR</u> S: 16 T: 18 R: 9E WASHINGTON							
BILL A STEAVENSON	PUMP	SO		05/10/1996	A 17155		K
<u>ELKHORN RIVER</u> S: 18 T: 17 R: 10E WASHINGTON							
MID-AMERICAN PIPELINE COMPANY	PUMP	MF	.22	12/31/1995	A 17459		●J
MID-AMERICAN PIPELINE COMPANY	PUMP	MF	.22	12/31/1995	A 17474		●J
<u>CARDWELL BRANC. TRIB. TO</u> S: 21 T: 9 R: 6E LANCASTER							
JERRY JOHNSON	BURR OAKS RESERVOIR	ST	92.00AF	04/30/1996	A 17488		J
<u>BATES BRANCH, TRIB TO</u> S: 14 T: 13 R: 4E BUTLER							
LOWER PLATTE SOUTH NRD	BUTLER COUNTY ROAD STRUCT URE 14-13-4	ST	13.90AF	07/19/1996	A 17504		J
<u>WAHOO CREEK</u> S: 7 T: 14 R: 6E SAUNDERS							
LAWRENCE E STUCHLIK	PUMP	IR	.75	09/13/1996	A 15576		L
<u>SILVER CREEK</u> S: 20 T: 15 R: 8E SAUNDERS							
HAROLD GUSTAFSON	PUMP	IR	1.14	05/14/1996	A 17507		J
<u>WAHOO CREEK</u> S: 21 T: 13 R: 9E SAUNDERS							
MID-AMERICAN PIPELINE COMPANY	PUMP	MF	.22	05/30/1996	A 17458		J
<u>PLATTE RIVER, TRIB. TO</u> S: 11 T: 12 R: 10E CASS							
NEBCO INC.,	PUMP	ST	20.00AF	08/23/1995	A 17467		J



WATER RIGHTS DATA  
 CLAIMS, APPLICATIONS, AND APPROPRIATIONS CANCELLED OR DISMISSED FROM JANUARY 1, 1995 TO DECEMBER 31, 1996  
 DIVISION NO. 2B

SOURCE LOCATION APPROPRIATOR	CARRIER	USE	AMOUNT	DATE CANCELLED	DOCKET/ APP. NUMBER	ANNOA.	FT. NT.
<u>LAKE NO. 17</u> S: 15 T: 12 R: 10E CASS NEBCO INC.,	LAKE NO 17	SO	2.67	08/23/1995	A 17468	A-17467	J
<u>BUFFALO CREEK</u> S: 21 T: 13 R: 11E SARPY NORTHERN NATURAL GAS COMPANY MILLER THE DRILLER	PUMP PUMP	MF MF	1.11 .67	07/12/1996 08/28/1996	A 17523 A 17529		●J J
<u>FOUR MILE CREEK TRIB. TO</u> S: 23 T: 12 R: 13E CASS WILES BROS INC	PUMP	IR	3.27	05/31/1995	A 17039		L
<u>FOUR MILE CREEK</u> S: 22 T: 12 R: 13E CASS WILES BROS INC WILES BROS INC	PUMP PUMP	IR IR	3.76 .14	05/31/1995 05/31/1995	A 17038 A 17038		L L

See "Use" definitions and footnotes on pages 115 and 116

WATER RIGHTS DATA  
 CLAIMS, APPLICATIONS, AND APPROPRIATIONS CANCELLED OR DISMISSED FROM JANUARY 1, 1995 TO DECEMBER 31, 1996  
 DIVISION NO. 2C

SOURCE LOCATION APPROPRIATOR	CARRIER	USE	AMOUNT	DATE CANCELLED	DOCKET/ APP NUMBER	ANNOA.	FT. NT.
<u>POINT OF ROCKS CREEK, TRIB. TO</u> S: 27 T: 27 R: 51W BOX BUTTE BERRY CASEY	BERRY CASEY LIVESTOCK STR	ST	22.30AF	07/12/1996	A 17462		EJ
<u>NIOBRARA RIVER</u> S: 9 T: 28 R: 55W SIOUX DEPARTMENT OF INTERIOR	PUMP	IR	1.24	11/01/1996	A 5772		L
S: 9 T: 28 R: 53W SIOUX JAMES CARLSON	PUMP	IR	.20	11/01/1996	A 10870		K
S: 6 T: 28 R: 52W BOX BUTTE JUDY K PRELLE	GEO. HITSHEW CANAL PUMP	IR	3.24 .76	11/01/1996 12/07/1995	A 1260 A 10750		K L
S: 9 T: 28 R: 52W BOX BUTTE WILKINS RANCH, INC	MCLAUGHLIN CANAL	IR	3.58	11/01/1996	D 566		K
S: 1 T: 28 R: 52W BOX BUTTE JOHN R HUGHES	HUGHES CANAL	IR	.29	11/01/1996	D 987B		L
S: 5 T: 28 R: 51W BOX BUTTE DE WAYNE & MARYANN HOLLIBAUGH	PUMP	IR	1.88	11/01/1996	A 4758A		K
S: 36 T: 29 R: 51W DAWES P. BRUCE & VICKI J. TROESIER	PIONEER CANALS	IR	.66	11/01/1996	D 442A		K
S: 29 T: 29 R: 50W DAWES TOMAHAWK RANCH & CATTLE CO	FURMAN CANAL	IR	.37	11/01/1996	D 462		L
S: 29 T: 33 R: 37W CHERRY JAMES GRAY	PUMP	IR	2.58	11/01/1996	A 15843		L
S: 11 T: 33 R: 36W CHERRY SIMMONS IRRIGATION, INC	PUMP	IR	.15	11/15/1996	A 9879		K
SIMMONS IRRIGATION, INC	PUMP	IR	.27	11/15/1996	A 9613		K
<u>DRY CREEK</u> S: 18 T: 34 R: 38W CHERRY CHRIS CHRISTENSEN	DRY CREEK CANAL	IR	.41	11/01/1996	A 2552		L
<u>BEAR CREEK</u> S: 14 T: 34 R: 37W CHERRY O JASON COLE ESTATE	COLE DAMS	IR	8.19	11/01/1996	A 2254		L
<u>NIOBRARA RIVER</u> S: 24 T: 33 R: 34W CHERRY EARL WOBIG	PUMP	IR	.80	11/15/1996	A 11102		K
<u>SNAKE RIVER</u> S: 29 T: 31 R: 30W CHERRY AINSWORTH IRRIGATION DISTRICT	AINSWORTH CANAL	IR	1.53	05/29/1996	A 15557	T-100	K
<u>MERRITT RESERVOIR</u> S: 29 T: 31 R: 30W CHERRY BUREAU OF RECLAMATION	AINSWORTH CANAL	SI		05/29/1996	A 15838		K
BUREAU OF RECLAMATION	AINSWORTH CANAL	SI		05/29/1996	A 15838	A-15557	K

WATER RIGHTS DATA  
CLAIMS, APPLICATIONS, AND APPROPRIATIONS CANCELLED OR DISMISSED FROM JANUARY 1, 1995 TO DECEMBER 31, 1996  
DIVISION NO. 2C

SOURCE LOCATION APPROPRIATOR	CARRIER	USE	AMOUNT	DATE CANCELLED	DOCKET/ APP. NUMBER	ANNOA.	FT. NT.
<u>SNAKE RIVER</u>							
S: 29 T: 31 R: 30W CHERRY AINSWORTH IRRIGATION DISTRICT	AINSWORTH CANAL	IR	.24	05/29/1996	A 17327		#K
<u>NIJBRARA RIVER</u>							
S: 25 T: 33 R: 29W CHERRY DAN & COLLEEN MOOSMAN	PUMP	IR	.96	11/01/1996	A 4562		L
S: 29 T: 33 R: 28W CHERRY MIRACLE FARMS INC	PUMP	IR	1.37	11/01/1996	A 10710		K
S: 33 T: 33 R: 28W CHERRY MIRACLE FARMS INC	PUMP	IR	.17	11/01/1996	A 7101		K
S: 22 T: 33 R: 28W CHERRY MIRACLE FARMS INC	PUMP	IR	.83	11/01/1996	A 10984		L
S: 27 T: 34 R: 27W CHERRY NEBRASKA PUBLIC POWER DISTRICT	VALENTINE PLANT	PR	1600.00	11/01/1996	A 652		L
<u>MINNECHADUZA CREEK</u>							
S: 1 T: 34 R: 30W CHERRY CARVER LAND COMPANY	PUMP	IR	.63	11/15/1996	A 8397		K
ANNABELL HOMAN	PUMP	IR	.40	11/01/1996	A 10978		K
S: 7 T: 34 R: 29W CHERRY RONALD MCCOY	PUMP	IR	.08	11/01/1996	A 15842		K
S: 32 T: 34 R: 28W CHERRY CHARLIE A BELVILLE	PUMPS	IR	.36	11/01/1996	A 9526		K
S: 35 T: 34 R: 28W CHERRY EARL C & DONALD E NELSEN	PUMP	IR	.13	11/01/1996	A 7499		K
S: 29 T: 34 R: 27W CHERRY ALLEN WARD	PUMP	IR	.26	11/01/1996	A 11409		K
<u>NIJBRARA RIVER</u>							
S: 30 T: 34 R: 25W CHERRY FREDRICK L KRZYZANOWSKI	PUMP	IR	.37	11/01/1996	A 15517		K
S: 33 T: 34 R: 25W CHERRY WAYNE SHARP	PUMP	IR	2.10	11/01/1996	A 12787		K
S: 3 T: 33 R: 25W CHERRY ALFRED CONNER	PUMP	IR	3.63	11/01/1996	A 13574		L
<u>MULESHOF CREEK</u>							
S: 10 T: 33 R: 24W KEYA PAHA RONALD MELCHER	PUMP	IR	1.59	11/01/1996	A 12435		L
<u>GLEN COVE CREEK</u>							
S: 26 T: 33 R: 24W BROWN THE NATURE CONSERVANCY	PUMP	IR	1.78	11/01/1996	A 11414		L
<u>NIJBRARA RIVER</u>							
S: 34 T: 33 R: 23W BROWN NORTH CENTRAL NEBRASKA RECLAMATION DISTRICT	SPRINGVIEW FOREBAY RES.	ST		06/18/1996	A 12832		L

See "Use" definitions and footnotes on pages 115 and 116

WATER RIGHTS DATA  
 CLAIMS, APPLICATIONS, AND APPROPRIATIONS CANCELLED OR DISMISSED FROM JANUARY 1, 1995 TO DECEMBER 31, 1996  
 DIVISION NO. 2C

SOURCE LOCATION APPROPRIATOR	CARRIER	USE	AMOUNT	DATE CANCELLED	DOCKET/ APP. NUMBER	ANNOA. NT.	FT. NT.
<u>TURKEY CREEK</u> S: 14 T: 33 R: 23W KEYA PAHA ROGER SWIM	PUMP	IR	1.04	11/01/1996	A 11338		L
<u>CUB CREEK</u> S: 21 T: 33 R: 22W KEYA PAHA GLEN A HALLOCK	PUMP	IR	.91	11/01/1996	A 13437		K
<u>PLUM CREEK</u> S: 21 T: 30 R: 25W CHERRY LIDDY RANCH	PUMP	IR	4.00	11/01/1996	A 11411		L
S: 22 T: 30 R: 24W BROWN JAMES L & SHIRLEY A WEST	PUMP	IR	1.02	11/01/1996	A 6944		L
<u>CEDAR CREEK</u> S: 29 T: 31 R: 26W CHERRY LOIS M RANDALL ET AL	PUMP	IR	1.43	11/01/1996	A 13819		L
<u>PLUM CREEK</u> S: 8 T: 31 R: 23W BROWN LESLIE & BETTY J GRAFF	PUMP	IR	.40	11/01/1996	A 9315		L
STORMY L JESSEN TRUST	PUMP	IR	1.93	11/01/1996	A 14649		L
S: 22 T: 32 R: 22W BROWN CHESTER R NELSON	PUMP	IR	1.35	11/01/1996	A 14381		K
<u>NIORARA RIVER</u> S: 12 T: 32 R: 22W KEYA PAHA MEADVILLE, INC	PUMP	IR	.07	12/03/1996	A 17280		K

WATER RIGHTS DATA  
 CLAIMS, APPLICATIONS, AND APPROPRIATIONS CANCELLED OR DISMISSED FROM JANUARY 1, 1995 TO DECEMBER 31, 1996  
 DIVISION NO. 2D

SOURCE LOCATION APPROPRIATOR	CARRIER	USE	AMOUNT	DATE CANCELLED	DOCKET/ APP. NUMBER	ANNOA.	FT. NT.
<u>WHITE RIVER</u> S: 26 T: 34 R: 49W DAMES SIMON CONTRACTING	PUMP	MF	.14	10/01/1996	A 17502		●J

WATER RIGHTS DATA  
 CLAIMS, APPLICATIONS, AND APPROPRIATIONS CANCELLED OR DISMISSED FROM JANUARY 1, 1995 TO DECEMBER 31, 1996  
 DIVISION NO. 2E

SOURCE LOCATION APPROPRIATOR	CARRIER	USE	AMOUNT	DATE CANCELLED	DOCKET/ APP. NUMBER	ANNOA.	FT. NT.
<u>HAT CREEK</u> S: 05 T: 34 R: 54W SIOUX RAY SEMROSKA	PUMP	IR	.15	06/30/1995	A 17450		J
<u>WHITEHEAD CREEK TRIB. TO</u> S: 13 T: 33 R: 54W SIOUX ALBERT MENG	WHITEHEAD RESERVOIR	ST	17.00AF	11/01/1996	A 4541		L
<u>WHITEHEAD RESERVOIR</u> S: 13 T: 33 R: 54W SIOUX ALBERT MENG	WHITEHEAD CANAL	SO		11/01/1996	A 4865		L
<u>WHITEHEAD CREEK</u> S: 10 T: 34 R: 54W SIOUX RAY SEMROSKA	SEMROSKA CANAL	IR	.24	06/30/1995	A 17451		J
<u>LONG BRANCH TRIB. TO</u> S: 8 T: 34 R: 53W SIOUX FRED WALKER	PUMP	MF	.45	11/17/1996	A 17491		●J
S: 24 T: 35 R: 54W SIOUX FRED WALKER	PUMP	MF	.45	11/17/1996	A 17490		●J

WATER RIGHTS DATA  
 CLAIMS, APPLICATIONS, AND APPROPRIATIONS CANCELLED OR DISMISSED FROM JANUARY 1, 1995 TO DECEMBER 31, 1996  
 DIVISION NO. 2F

SOURCE LOCATION APPROPRIATOR	CARRIER	USE	AMOUNT	DATE CANCELLED	DOCKET/ APP. NUMBER	ANNOA.	FT. NT.
<u>PONCA CREEK</u> S: 1 T: 33 R: 12W BOYD ROGER C NELSON	PUMP	IR	1.86	12/07/1995	A 17136		L
<u>BAZILE CREEK</u> S: 3 T: 30 R: 5W KNOX KENNETH BALDWIN	PUMP	IR	.83	05/31/1995	A 17059		L
<u>MISSOURI RIVER</u> S: 33 T: 33 R: 5W KNOX FIRST COMMERCE FARM AND RANCH MANAGEMENT, INC	PUMP	DO	.03	05/08/1996	A 17147		L
S: 5 T: 33 R: 1E CEDAR R J FOLEY	PUMP	IR	.23	05/31/1995	A 17087		K
<u>PAPILLION CREEK, BIG, TRIB. TO</u> S: 7 T: 16 R: 11E DOUGLAS CHARLES F PETERSON	PUMP	DO	.22	05/08/1996	A 17208		L
<u>PAPILLION CREEK, LITTLE</u> S: 15 T: 16 R: 12E DOUGLAS % WILLIAMS PIPE LINE CO. DAN FLEMING	PUMP	MF	3.57	06/30/1995	A 17452		J
<u>PAPILLION CREEK, WEST, TRIB. TO</u> S: 6 T: 15 R: 11E DOUGLAS GOTTSCH ENTERPRISES	INDIAN CREEK GOLF COURSE DAM NO. 1	ST	15.40AF	08/31/1995	A 17469		J
S: 31 T: 16 R: 11E DOUGLAS GOTTSCH ENTERPRISES	INDIAN CREEK GOLF COURSE DAM NO. 2	ST	4.20AF	08/31/1995	A 17470		J

See "Use" definitions and footnotes on pages 115 and 116

## INDEX

	Page
A	
Adjudication Hearings . . . . .	92
Administration of Water . . . . .	13
Administrative Report . . . . .	1
Anniversary Celebration . . . . .	3
Appropriations (See Claims and Applications)	113
Cancelled and Dismissed . . . . .	538
B	
Box Butte Reservoir . . . . .	96
Butler Lake, Hugh . . . . .	96
C	
Calamus Reservoir . . . . .	96
Claims and Applications:	
No. 1-A, Platte Rivers and Tributaries . . . . .	119
No. 1-B, Republican and Frenchman Rivers and Tributaries . . . . .	156
No. 1-C, Little Blue River and Tributaries . . . . .	198
No. 1-D, Big Blue River and Tributaries . . . . .	234
No. 1-E, Lodgepole Creek . . . . .	307
No. 1-F, Nemaha and Missouri Rivers and Tributaries . . . . .	311
No. 2-A, Loup Rivers and Tributaries . . . . .	350
No. 2-B, Lower Platte, Elkhorn Rivers and Tributaries . . . . .	401
No. 2-C, Niobrara River and Tributaries . . . . .	448
No. 2-D, White River and Tributaries . . . . .	490
No. 2-E, Hat Creek and Tributaries . . . . .	505
No. 2-F, Missouri River and Tributary Basins . . . . .	519
Cancelled and Dismissed . . . . .	538
Commissioners, Water . . . . .	2
Comparison of Storage in Reservoirs . . . . .	96
Court Cases . . . . .	19
D	
Dams:	
Jess v. Smith . . . . .	5
National Dam Safety Program . . . . .	6
Storm Event . . . . .	6
Developments, New . . . . .	3
Definition of Abbreviations . . . . .	115



	<u>Page</u>
E	
Enders Reservoir . . . . .	96
Executives and Employees . . . . .	1
F	
Fees Collected . . . . .	91
FERC . . . . .	9
Footnotes . . . . .	116
G	
Glendo Reservoir . . . . .	96
Governor's Nebraska Water Council . . . . .	4
Ground Water:	
Management Areas Map . . . . .	111
Permits for Geothermal Resources . . . . .	110
Municipal and Rural Domestic Permits . . . . .	100
Permits to Transfer Ground Water for Industrial Purposes . . . . .	109
Permits to Transfer Ground Water to Adjoining State . . . . .	105
Registered Wells . . . . .	99
Groundwater Well Registration Database . . . . .	6
H	
Harlan County Reservoir . . . . .	96
Hearings, Adjudications . . . . .	92
Hearings, Miscellaneous . . . . .	94
I	
Instream Flow Applications . . . . .	3
J	
Jess v. Smith . . . . .	5
Jess v. West . . . . .	9

Page

K

Kansas Compacts:

Republican River . . . . . 4

L

Lake McConaughy . . . . . 96
Legislative Update . . . . . 6
Loup Basin Water Supply and Use . . . . . 11

M

Maps:

Control and Management Areas . . . . . 111
Loup Basin Water Supply and Use . . . . . 97
Republican Basin Water Supply and Use . . . . . 98
Water Divisions . . . . . 112
Memorandum of Agreement . . . . . 3
Merritt Reservoir . . . . . 96
Missouri River Master Manual . . . . . 5

N

National Dam Safety Program . . . . . 6
Nebraska Boundary Commission . . . . . 4
Nebraska v. Wyoming . . . . . 9
Nebraska Water Council . . . . . 4
New Developments . . . . . 3

O

Oliver Reservoir . . . . . 96
Ongoing Disputes . . . . . 9

	<u>Page</u>
P	
Pathfinder Reservoir . . . . .	96
Permits:	
Conduct Water in a Stream . . . . .	117
Permit for Geothermal Resources . . . . .	110
Permits to Transfer Ground Water for Industrial Purposes . . . . .	109
Municipal & Rural Domestic Ground Water Permits . . . . .	100
Transfer Ground Water to Adjoining State . . . . .	105
Prairie Bend II . . . . .	3
R	
Republican Basin Water Supply and Use . . . . .	12
Republican River Compact . . . . .	4
Reservoirs . . . . .	96
S	
Sherman Reservoir . . . . .	96
Statistics . . . . .	91
Storm Event . . . . .	6
Strunk Lake, Harry . . . . .	96
Swanson Lake . . . . .	96
T	
Twin Loups Project . . . . .	3

Page

W

Water Administration . . . . .	13
Water Commissioners . . . . .	2
Water Council . . . . .	4
Water Divisions:	
Boundaries . . . . .	112
No. 1-A, Platte Rivers and Tributaries . . . . .	119
No. 1-B, Republican and Frenchman Rivers and Tributaries . . . . .	156
No. 1-C, Little Blue River and Tributaries . . . . .	198
No. 1-D, Big Blue River and Tributaries . . . . .	234
No. 1-E, Lodgepole Creek . . . . .	307
No. 1-F, Nemaha and Missouri Rivers and Tributaries . . . . .	311
No. 2-A, Loup Rivers and Tributaries . . . . .	350
No. 2-B, Lower Platte, Elkhorn Rivers and Tributaries . . . . .	401
No. 2-C, Niobrara River and Tributaries . . . . .	448
No. 2-D, White River and Tributaries . . . . .	490
No. 2-E, Hat Creek and Tributaries . . . . .	505
No. 2-F, Missouri River and Tributary Basins . . . . .	519
Water Supply . . . . .	11
Wells:	
Permits to Transfer Ground Water to Adjoining State . . . . .	105
Permit for Geothermal Resources . . . . .	110
Permit for Municipal and Rural Domestic Ground Water Transfers . . . . .	100
Permit to Transfer Ground Water for Industrial Purposes . . . . .	109
Registrations . . . . .	99
Whitney Reservoir . . . . .	96