

FORTY-NINTH BIENNIAL REPORT

OF THE

DEPARTMENT OF WATER RESOURCES

**THE HONORABLE E. BENJAMIN NELSON
GOVERNOR OF THE STATE OF NEBRASKA**

**LINCOLN, NEBRASKA
1991 - 1992**



printed on recycled paper

TABLE OF CONTENTS

	<u>Page</u>
Administrative Report	
Employee Information	1
New Developments	7
Ongoing Disputes	15
Water Supply	19
Water Rights Administration	22
Court Cases	
Beerline Canal Company v. Department of Water Resources	29
Central Nebraska Conservation Association and Central Platte Natural Resources District v. City of Fremont	35
Statistics	
Statistical Summary	47
Fees Collected	47
Hearing Summaries	48
Comparison of Storage in Reservoirs	53
Loup River Basin Water Supply and Use Map	54
Republican River Basin Water Supply and Use Map	55
Registered Wells by County	56
Permits to Withdraw, Transport and Use Ground Water	57
Permits to Transfer Ground Water to Adjoining State	60
Permit Under Industrial Ground Water Regulatory Act	62
Permit for Geothermal Resources	63
Ground Water Control and Management Area Map	64
Water Divisions and Map	65
Claims and Applications:	
No. 1-A, Platte Rivers and Tributaries	70
No. 1-B, Republican and Frenchman Rivers and Tributaries	107
No. 1-C, Little Blue River and Tributaries	151
No. 1-D, Big Blue River and Tributaries	186
No. 1-E, Lodgepole Creek	258
No. 1-F, Nemaha and Missouri Rivers and Tributaries	262
No. 2-A, Loup Rivers and Tributaries	300
No. 2-B, Lower Platte, Elkhorn Rivers and Tributaries	349
No. 2-C, Niobrara River and Tributaries	395
No. 2-D, White River and Tributaries	437
No. 2-E, Hat Creek and Tributaries	451
No. 2-F, Missouri River and Tributary Basins	464
Cancelled and Dismissed	481
Index	497



Administrative Report

**EXECUTIVES AND EMPLOYEES
OF THE
DEPARTMENT OF WATER RESOURCES**

Shell K. Baker, Staff Assistant I	Lincoln
Deborah A. Bandiola, Accountant I	Lincoln
Leonard E. Beall, Water Resources Specialist II	North Platte
Lori A. Belschner, Word Processing Specialist I	Lincoln
Susan E. Barlowitz, Staff Assistant II	Lincoln
William H. Birkel, Water Resources Specialist III	Norfolk
Donald G. Blankenau, Attorney III	Lincoln
Ann S. Bleed, State Hydrologist	Lincoln
Dorothy A. Brening, Secretary II	Bridgeport
Bradley D. Edgerton, Water Resources Specialist II	Cambridge
Susan A. France, Unit Supervisor/Permits & Adjudications	Lincoln
Terry D. Green, Water Resources Specialist II	Bridgeport
Eustaquio Guzman, Business Manager II	Lincoln
Lynne Y. Haas, Assistant Director	Lincoln
Thomas L. Hayden, Water Resources Specialist IV	Bridgeport
Judith A. Huwaldt, Secretary II	Lincoln
J. Michael Jess, Director	Lincoln
Thomas L. Klanecky, Water Resources Specialist II	Ord
Lumir C. Kubicek, Division Chief, Engineering	Lincoln
Guy H. Lindeman, Engineer III	Lincoln
Mary L. Lonowski, Administrative Secretary	Lincoln
James A. Marburger, Water Resources Specialist II	Lincoln
Kenneth M. Meikle, Water Resources Specialist II	Norfolk
Thomas A. Mitchell, Water Resources Specialist II	Crawford
Harvey M. Murtimore, Water Resources Specialist II	Bridgeport
Mark B. Noble, Engineer III	Lincoln
Russell K. Oaklund, Water Resources Specialist III	Cambridge
James F. Ostdiek, Water Resources Specialist II	Bridgeport
Keith A. Paulsen, Water Resources Specialist III	Lincoln
Lloyd E. Powell, Jr., Water Resources Specialist II	Bridgeport
James C. Retchless, Water Resources Specialist II	Bridgeport
Sinda S. Severns, Drafter II	Lincoln
LoRoy W. Sievers, Special Assistant to the Director	Lincoln
Stephen L. Sissel, Engineer III	Lincoln
Eli Solano, Water Resources Specialist II	Lincoln
Danny L. Studnicka, Water Resources Specialist II	Ord
Michael T. Thompson, State Hydrologist/Assistant	Lincoln
Harold W. Turek, Water Resources Specialist II	Ord
James W. Vassos, Water Resources Specialist III	Bridgeport
Karl A. Wadas, Water Resources Specialist III	Ord
Kent L. Zimmerman, Administrative Assistant II	Lincoln

Report of the

OTHERS EMPLOYED DURING BIENNIUM

Robert F. Bishop, Division Chief, Operations	Lincoln
Ferdinand J. Boehme, Engineer II	Lincoln
Stanley M. Christensen, Water Resources Specialist IV	Bridgeport
Charlotte A. Gronewold, Staff Assistant I	Lincoln
Arlene Kelso, Typist II	Bridgeport
Kathleen M. McDonald, Word Processing Specialist I	Lincoln

WATER COMMISSIONERS

Dominic Cicalese	Lincoln
Dwain Curtis	Cambridge
Curtis Ruff	Cambridge
Fred B. Williams	Or
Kent Zimmerman	Lincoln

Department of Water Resources**Robert Bishop Retires**

Robert (Bob) Bishop retired in May of 1991 after 43 years of employment with DWR.

Bob began working for the Department of Roads and Irrigation in 1948 as a hydrographer in the Bridgeport Division Office. During his employment he also worked in Crawford and in Ord. During his employment with the Department, Bob received his Professional Engineer's Certificate, and in 1970 he moved to Lincoln to work as an assistant to former directors Mr. Jones and Mr. Ball.

In 1977, Bob was appointed as Chief of Operations and served in that capacity until his retirement.


Report of the**Stanley Christensen Retires**

Stanley (Stan) Christensen retired in September of 1992 after 46 years of employment with DWR.

Stan began working for the Department of Roads and Irrigation in 1946 as a hydrographer in the Bridgeport Division Office.

Stan received the Four States Irrigation Council's Headgate Award in 1991.

In 1970, Stan was appointed Water Resources Specialist IV and served in that capacity until his retirement.



This Page Intentionally Left Blank

Department of Water Resources**NEW DEVELOPMENTS****Gages Dropped**

The following gages have been dropped or changed operation during the 1991-1992 biennium due to budget cuts or lost funding:

1. Plum Creek near Smithfield: Dropped January 1, 1992, by DWR. The operation of this station was taken over by Central Nebraska Public Power and Irrigation District.
2. Akers Draw near Morrill: Dropped January 1, 1992, by DWR. The operation of this station was taken over by the U.S. Bureau of Reclamation during the May - September irrigation season.
3. Niobrara River at Mariaville: Dropped October 1, 1991, by the USGS. This station was discontinued when funding from the U.S. Bureau of Reclamation was dropped.
4. Redbird Creek near Redbird: Funding for this station from the U.S. Bureau of Reclamation was discontinued. Operation was taken over by the CO-OP program.
5. Eagle Creek near Redbird: Dropped from the CO-OP program October 1, 1991, to allow Redbird Creek to be added to the CO-OP.
6. North Branch, Verdigre Creek near Verdel: Dropped from the CO-OP program October 1, 1992.
7. Little Blue River near Alexandria: Dropped by the USGS October 1, 1992, because funding from the Little Blue NRD was discontinued.

In addition, the USGS dropped 17 stations operated by the Bridgeport Division from the CO-OP on October 1, 1991. These include the White River at Crawford; Niobrara River stations at Nebraska-Wyoming state line, Agate below Box Butte Reservoir, and Gordon; Sheep Creek near Morrill; Gering Drain near Gering; Pumpkin Creek near Bridgeport; Blue Creek near Lewellen; Birdwood Creek near Hershey; Lodgepole Creek near Bushnell; North Platte River stations at Minatare, Bridgeport, Lewellen, and Sutherland; and the Platte River stations at Brady, Cozad, and Odessa.

The Bridgeport Division continues to operate these stations, but the USGS no longer reviews and publishes the record in their annual report.

Logan East Rural Water System

A cooperative effort of the Missouri-Papio NRD and Lower Elkhorn NRD resulted in completion of a \$5 million dollar rural water system in Dodge, Burt and Washington counties serving 460 users. There are now plans to expand the service area to the east serving 400 more users.

Report of the**Big Papio Channel Improvement Project**

A cooperative effort between the Corps of Engineers and the Missouri-Papio NRD resulted in the commencement of construction of a \$13 million dollar channel improvement on the Big Papillion Creek in Douglas and Sarpy counties to reduce flood damage in the Omaha metropolitan area between L Street and Center Street.

Boyer Chute

Construction has begun on a 2,000 acre wetlands restoration project by the Corps of Engineers and Missouri-Papio NRD known as Boyer Chute in Washington County. This project will restore a wetlands environment to an old channel "chute" along the Missouri River.

Little Blue River Administration

In 1991, unprecedented regulation occurred in the Little Blue River Basin in Nebraska. For the first time in the 20-year history of the Kansas-Nebraska Blue River Compact some 300 irrigation permits which divert water from the streams in the Little Blue River Basin were closed in order to honor Compact state line requirements.

In 1988, the only other time in which Nebraska was requested by Kansas to take action to meet Compact minimums, regulating orders were issued, but no closing orders were required/issued.

The Kansas-Nebraska Blue River Compact dating back to 1971 was enacted to promote interstate harmony, provide equitable water apportionment and encourage pollution abatement within the basin. The Compact sets out minimum state line flow requirements on the Little Blue River and Big Blue River from May through September.

The Compact prescribes the actions that Nebraska is to follow when the flows fall below the required minimums. These actions include prohibiting streamflow diversions by non-permitted users, the regulation of senior appropriators and regulation and possible closing of junior appropriators (those subsequent to November 1, 1968). Certain ground water users (those with irrigation wells drilled after November 1, 1968, that are located within a mile of the Little Blue River in Jefferson County and within a mile of the Big Blue River in Gage County) are subject to closing if regulation of the surface water users does not increase the state line flow above Compact requirements.

Starting August 2, 1991, all (approximately 460) surface water users in the Little Blue Basin were held to their approved diversion rates. By August 16, 1991, it was necessary to close the 300 some Junior appropriators in the basin. No ground water wells in the basin were closed in 1991. Through the remainder of August and throughout September, despite the regulation and closings, the flows of the Little Blue River at the state line consistently plunged below

Department of Water Resources

requirements. A storm flow runoff event did produce flows above the minimum for a couple days near the end of August. By mid-September, even when nearly all diversion had ceased, the flows did not rebound above requirements.

The Little Blue Basin which encompasses some 2,500 square miles in Nebraska for the most part received below normal rainfall during the 1991 growing season making demands on the surface and ground water supplies higher than normal.

State of Nebraska v. Platte River Whooping Crane Trust

On November 5, 1992, the Nebraska Attorney General brought an action in the Federal District Court in Lincoln, Nebraska seeking an interpretation of the 1978 Grayrocks Settlement Agreement. That Agreement concluded litigation brought by the State of Nebraska, the National Audubon Society, and others against the U.S. Army Corps of Engineers, the Rural Electrification Association, and, at its request, the Basin Electric Power Cooperative. Basin and others were the project sponsors of the Grayrocks Dam on the Laramie River, which supplied cooling water for a then proposed coal fired power plant. As a part of the settlement, the parties agreed to the creation of the Platte River Whooping Crane Critical Habitat Maintenance Trust.

In the November 5 filing, the Attorney General alleged that the Trust was engaged in activities not permitted under the terms of the Trust documents signed as a part of the Settlement Agreement. The Trust, the United State Government, and the National Wildlife Federation filed substantive responses which disagreed with the Attorney General's interpretation. The matter is under consideration by the federal judge who is expected to rule at any time.

Instream Flow Applications

After a lengthy contested hearing, the Department approved some and denied some of the instream flow applications. The Central Platte Natural Resources District had filed for appropriations on the Platte River. Following is a summary of the applications approved.

The Central Platte Natural Resources District has requested regulation of senior permits to help maintain these instream flow appropriations.

<u>APPROPRIATION</u>	<u>TIME PERIOD</u>	<u>PURPOSE</u>	<u>SPECIES TO BE BENEFITTED</u>	<u>REACH</u>	<u>FLOW GRANTED*</u>
A-17004 a	Jan. 1 - June 23	Maintain Fish/Macroinvertebrates as Food Sources	Terns/Plovers	J-2 Mouth - Columbus	500
b	June 24 - Aug. 22	Maintain Fish/Macroinvertebrates as Food Sources	Terns/Plovers	J-2 Mouth - Columbus	600
c	Aug. 23 - Dec. 31	Maintain Fish/Macroinvertebrates as Food Sources	Terns/Plovers	J-2 Mouth - Columbus	500
A-17007 b	Mar. 1 - Mar. 31	Maintain Staging/Roosting Habitat	Sandhill Cranes	J-2 Mouth - Chapman	1,100
c	Oct. 1 - Oct. 11	Maintain Staging/Roosting Habitat	Sandhill Cranes	J-2 Mouth - Chapman	1,100
A-17008 a	Apr. 1 - Apr. 14	Maintain Staging/Roosting Stopover Habitat	Whooping/Sandhill Cranes	J-2 Mouth - Grand Island	1,300
b	Apr. 15 - May 3	Maintain Staging/Roosting Stopover Habitat	Whooping Cranes	J-2 Mouth - Grand Island	1,500
c	Oct. 12 - Nov. 10	Maintain Staging/Roosting Stopover Habitat	Whooping Cranes	J-2 Mouth - Grand Island	1,500
A-17009	Apr. 1 - Apr. 14	Maintain Staging/Roosting Habitat	Sandhill Cranes	Grand Island - Chapman	1,100

*In cubic feet per second (cfs)

Department of Water Resources

Little Blue Natural Resources District

In the fall of 1992, the Department became aware that the Little Blue Natural Resources District had altered their ground water monitoring network without prior approval of the Department of Water Resources. The District's ground water control area rules specified a specific monitoring network that was not to be altered without prior approval of the Department. The Department's 1986 approval of the control area rules stated that if the District failed to obtain prior approval of changes, the 1986 rules were negated.

The Department informed the District that the District's 1982 rules were thus in effect and the 1982 rules required metering and allocations. The District informed the Department it does not intend to enforce the 1982 rules and, instead, plans to compile new rules for submittal in 1993.

Dam Rehabilitation

Dams referred to as Ogallala Dams No. 6 and No. 7 with plan numbers P-14458 and P-14522, located in Keith County, have been completely rehabilitated to fully meet the high hazard criteria. These dams were previously on the Corps of Engineers' deficiency list and listed as unsafe dams, however, the rehabilitation has eliminated the unsafe conditions and restored them to the safe category of operation.

One major rehabilitation on an irrigation dam in Box Butte County, Kilpatrick Dam, plan number P-3163R1, has been completed by Snake Creek Ranch at a construction cost of \$155,088.88.

Challenge to NRD Authority Under the Nebraska Ground Water Management and Protection Act

The authority of natural resources districts to regulate ground water withdrawals pursuant to the Nebraska Ground Water Management and Protection Act is presently being challenged in the Nebraska Supreme Court. In Bamford, et al. v. Upper Republican NRD, the NRD had declared a control area as specified under the Ground Water Management and Protection Act. After the control area had been established, the NRD adopted controls designed to prevent excessive declines in ground water levels. These controls included granting specific allocations of ground water to be used over a five-year period of time.

While thousands of wells were subjected to the allocation requirement, ultimately only those owned by Bamford appeared to have exceeded their allocation. The NRD subsequently issued a Cease and Desist Order to prevent Bamford from making any further withdrawals. Bamford subsequently appealed the Cease and Desist Order to the District Court of Chase County. The appeal to the district court failed and Bamford then appealed to the Nebraska Supreme Court.

In his appeal, Bamford claims that, among other things, the Nebraska Ground Water Management and Protection Act is unconstitutional and that allocations of ground water deprive one of property without just compensation. Should the Court

Report of the

find in favor of Bamford, any future regulation of ground water may require congressional action. Clearly, the Court's decision will set the tone for future ground water regulation in Nebraska. A decision from the Court is expected sometime in 1993.

Challenges from Kansas

The State of Kansas has recently raised concerns relative to the waters of the Republican and Blue rivers. Both rivers are subject to interstate compacts which act as state and federal law. It is under the terms of these compacts that Kansas has raised objections to practices by Nebraska.

Republican River

The Republican River Compact was entered into between Nebraska, Kansas and Colorado in the 1940's. The Compact attempts to divide the waters of the Republican River among the various states. When the Compact was signed, each state received a specified amount of water based upon a calculation to determine the total water supply. As used in the Compact, the water supply is referred to as "virgin water supply." The calculation done to arrive at the virgin water supply was a critical consideration in ratification of the Compact.

Unfortunately, the original formula used to calculate the virgin water supply seems to have been lost. It appears that the Compact commission began using ground water data to calculate the virgin water supply in the 1950's. No record can be found which indicates that ground water was used or considered in the original calculations. Indeed, it appears as though ground water was not fully considered when negotiating the Compact. Accordingly, Nebraska believes that the use of ground water data, without regard for how it may have been originally utilized, could be a violation of the Compact.

By including ground water in the calculation of virgin water supply, it appears that Nebraska is exceeding its allocation of water under the Compact. By excluding ground water from the computation, Nebraska is well within its allocation. Not surprisingly, Kansas has asserted that the Compact must have contemplated the inclusion of ground water in the calculation of virgin water supply. Kansas also contends that the original formula used to arrive at virgin water supply is inconsequential to the Compact.

If Kansas is correct, all Nebraska ground water users in the Republican Valley could be subject to immediate regulation. Nebraska is committed to resolving this conflict within the framework of the Compact administration. Accordingly, Nebraska has urged all states to carefully review their records and present evidence which would resolve the meaning as to the original formula used to calculate virgin water supply.

Blue River

The Blue River Compact was entered into between Nebraska and Kansas in the 1970's. This Compact attempts to allocate the waters of the Blue River. The Compact, however, also requires the states to take measures to avoid interstate pollution of the Blue River.

Department of Water Resources

At the 1992 Annual Compact Meeting, Kansas asserted that pesticide levels in the Blue River in Kansas had exceeded Kansas State Law. Kansas further asserted that these violations occurred because of pesticide misapplication in Nebraska.

In response to the allegations by Kansas, the Compact representatives formed a committee to examine the matter and make recommendations. The committee is comprised of three members from Nebraska and three from Kansas. The committee has made recommendations designed to address the concerns of Kansas. Those recommendations include, among other things, that Nebraska adopt FIFRA legislation. All recommendations of the committee will be presented to the Compact representatives at the annual meeting in the spring of 1993.

As with the Republican River, Nebraska remains committed to resolving this dispute within the Compact administration.

Missouri River

Missouri's Suit Against the Corps

On May 11, 1992, the State of Missouri filed suit against the Army Corps of Engineers. Missouri brought the suit alleging that the Corps' shortening of the Missouri River navigation season would violate the Corps' Master Manual. Missouri also alleged that the Master Manual, while prepared by the Corps, was nevertheless binding on the Corps. The Corps answered that, among other things, the matter was not proper for judicial review. Both Missouri and the Corps have filed Motions for Summary Judgment, but no action on those motions is expected soon. At this time, the litigation appears to be in limbo due to personnel changes at the Missouri Attorney General's Office.

Twin Loups Project

The Calamus Fish Hatchery was completed in 1991 with limited production taking place. Production in 1992 approached 20 million fish. Construction of the Kent Canal and Kent Diversion Dam began in 1992. The Elba Canal and section one of the Fullerton Canal were completed in 1992 with construction starting on sections 2 and 3 of the Fullerton Canal. Davis Creek Reservoir began filling in 1991 and is expected to be at full pool by the spring of 1993.

Report of the**Central Nebraska Public Power and Irrigation District**

Applications A-17111 and A-17112 were filed September 12, 1991, to deliver storage water from Kingsley Reservoir to approximately 30,000 acres. After a lengthy hearing, the Director granted A-17111 and A-17112 on March 30, 1992.

Department of Water Resources

ONGOING DISPUTES

Review and Update of the Master Water Control Manual for the Missouri River

Six reservoirs, with a total storage capacity of 73.7 million acre-feet are operated by the U.S. Army Corps of Engineers on the upper Missouri River. Since 1960, the Missouri River reservoirs have operated in accordance with criteria spelled out in the "Master manual." The manual was revised in 1975 and again in 1979.

As a result of the drought, which began in the late 1980's, water levels in five of the reservoirs in Montana, North Dakota, and South Dakota dropped to record levels. Problems for municipalities, fisheries and recreation activities that rely on the reservoirs prompted the Corps to reduce system releases. The resulting river flows downstream caused problems for navigation, power and municipal intakes, recreation, fisheries and wildlife resources. Both the low reservoir levels and reduced downstream flows raised public concerns and convinced the Corps to reexamine its Master Manual.

The purpose of the review is to identify the operating plan that best meets the contemporary needs of the basin. Specific objectives include the identification of alternatives to the existing operating plan, evaluation of economic, social and environmental impacts of the existing and alternative operating plans, and identification of a preferred plan. The results of the review will be used to write a draft Environmental Impact Statement.

The Corps has developed a number of computer models and completed numerous studies. The results of this work have been presented for review and comment to state and federal agencies, various special interest groups, and the general public. A draft EIS is to be ready for review in April, 1993. The Corps is planning a number of public involvement activities during the comment period on the draft EIS.

FERC

As reported in the preceding Biennial, Central Nebraska Public Power and Irrigation District (CNPP&ID) and Nebraska Public Power District (NPPD) are seeking new licenses from the Federal Energy Regulatory Commission (FERC) to operate hydroelectric facilities associated with Lake McConaughy and incorporated as part of the canal facilities associated with Sutherland Reservoir and CNPP&ID irrigation supply canals. Although the licenses granted by FERC expired in 1987, both Districts have continued to operate on annual licenses.

The State of Nebraska attempted to resolve the disputes surrounding the relicensing by employing a professional negotiator. Those efforts proved unsuccessful. A second attempt at negotiations also proved unsuccessful. Subsequently, FERC issued its Draft Environmental Impact Statement (DEIS) in January of 1992. The State of Nebraska prepared comments regarding the DEIS through a process of securing input and reaction to draft comments from a number of the parties associated with the negotiations. The result was a June 12, 1992, letter from Governor Nelson and enclosed State comments. As a result of criticisms received from various parties, FERC decided to issue a revised DEIS.

Report of the

On October 1, 1992, Governor Nelson submitted a detailed description of an Environmental Account. This proposal was a different approach in attempting to meet the needs of wildlife habitat located in the Central Platte region and the species dependent upon it. The Environmental Account would set aside in Lake McConaughy a varying quantity of water annually based upon the reservoir level and inflows. This water would be released upon the request of the account manager (The Nebraska Game and Parks Commission) to supplement other flows to benefit the habitat and species that utilize it.

FERC, in documents indicating the range of issues that will be addressed in the revised DEIS, stated that the Environmental Account proposal submitted by the State of Nebraska would be one of the alternatives evaluated. The revised DEIS is expected to be issued in late summer or fall of 1993. Sometime thereafter, a final EIS will be issued and a biological opinion will be received by FERC from the U.S. Fish and Wildlife Service. Subsequently, a final decision on licenses will be made by FERC. Court challenges to any of the decisions that FERC will make are considered likely, given the controversial nature of what various entities believe ought to be the environmental mitigation responsibility of the two projects.

Nebraska v. Wyoming

Since the report in the preceding Biennial, Special Master Owen Olpin has issued two interim reports. Those reports were the result of motions filed by the various parties in an effort to shorten the trial, focus the issues, and in Wyoming's case, to have the Court dismiss Nebraska's lawsuit. The recommendations contained in the Special Master's two interim reports almost without exception supported the positions advocated by Nebraska and the United States. His recommendation relative to the Inland Lakes was that the lakes should have storage water rights and that Wyoming's challenge to those rights should not be upheld. Additionally, the Special Master recommended that Nebraska has a protectable interest in the flows of the Laramie River and that Wyoming did not have the legal right to dewater the Laramie as it claimed. Also, Nebraska State line canals do not have diversion limits identified in the decree as Wyoming claimed, but rather the State of Nebraska has the right to determine how much water each canal is to receive based upon state law and the respective irrigation district state water rights.

Exceptions or appeals from the Special Master's two interim reports were filed with the U.S. Supreme Court. After extensive briefs and oral argument held on January 13, 1993, the matter was submitted to the Court. An opinion is expected in late spring of 1993.

The State of Nebraska also filed with the U.S. Supreme Court a motion for permission to expand the scope of the litigation by adding additional claims against Wyoming regarding newly discovered actions taken by Wyoming which result in depleting the flows of the North Platte River. Nebraska also requested that the Court expand the scope of the litigation by apportioning the nonirrigation season flows of the North Platte River which were not apportioned in the original Nebraska v. Wyoming litigation. The Court is also expected to rule upon this motion by Nebraska in late spring of 1993. After the Supreme Court rules upon the matters presently before it, it is expected that the Special Master will call

Department of Water Resources

a conference to discuss a schedule for progress of the case to and including a trial.

Jess v. West

The case was stayed, as noted in the previous Biennial, at the request of the United States. A motion on behalf of Mr. Jess requesting that the stay be lifted has not been acted upon by the Court. The original request by the United States to stay the action was opposed by Mr. Jess with Wyoming supporting Jess's position. Jess's motion asking that the stay be lifted was also supported by Wyoming.

Prairie Bend I and Twin Valley Projects

The applications for the proposed Prairie Bend I project, sponsored by the Central Nebraska Conservation Association, Inc., and the applications for the Twin Valley project, sponsored by the Twin Valley Conservation Association, Inc., were dismissed by the Department in March of 1991. Central Nebraska Conservation Association, Inc., appealed the decision to the Supreme Court but the Department's decision was upheld. The Twin Valley Conservation Association, Inc., did not appeal.

Prairie Bend II Project

In 1990, the Central Platte Natural Resources District filed applications for several storage reservoirs and an intentional underground water recharge project. The water is to be diverted from the Platte River. The Department gave notice and received several objections to the project. The Department has consulted with Game and Parks Commission as required by the Endangered Species Act and expects an opinion in the spring of 1993 at which time it will initiate a hearing.

Missouri River Upper Basin Suit Against the Corps

In 1991 the states of South Dakota, North Dakota and Montana joined together in a lawsuit against the Army Corps of Engineers. (South Dakota et al. v. Bornhofs). The suit was brought before the Federal District Court in Montana.

In Bornhofs, the upper basin states alleged that the Corps was mismanaging the Missouri River. At the heart of this contention was the belief that recreational industries in the upper basin states were suffering due to releases from reservoirs located in those states for the benefit of downstream barge traffic. The upper basin states sought an order from the Court requiring the development of a plan of river administration which gave greater consideration to recreation. The intended result of such action was to have more water in the reservoirs of the upper basin states and less water available for downstream uses.

Report of the

While the Corps noted that flood control, irrigation and barge navigation were principal considerations in managing the river, it also gave due consideration to other uses. The Corps furthermore noted that this matter was not properly subject to judicial review. Ultimately, the Court found that the Corps did give appropriate consideration to all uses and dismissed the lawsuit on February 3, 1993.

Department of Water Resources

WATER SUPPLY

Platte River, White River, Upper Niobrara and Hat Creek Basins

Below average snowpack in the mountains caused the 1991 runoff to fall below normal. Runoff from the Pathfinder watershed (856,900 acre-feet) was 69 percent normal. This was an increase (175,000 acre-feet) from the 1990 water year. Pathfinder storage users were on allocation for most of the irrigation season.

Below average mountain snowpack in 1992 marked the fifth consecutive year that runoff from the Upper North Platte basin fell below normal. Low water supply for the 1992 season resulted from low carryover storage plus below normal spring runoff and precipitation. Runoff from the Pathfinder watershed (548,000 acre-feet) was 46 percent of normal, down 308,900 acre-feet from the previous year. Pathfinder storage users were on allocation for all of the irrigation season.

Early and mid-summer rainfall occurred both years. On the evening of May 9, 1991, the White River Basin above Crawford, Nebraska received from seven to ten inches of rain causing an all time peak discharge of 13,300 cfs to occur at Crawford on May 10, 1991.

Lower Niobrara River and Loup River Basins

During the 1991 irrigation season, rivers and creeks were at normal flow. Calamus, Merritt and Sherman Reservoirs filled and a full allotment of water was delivered.

The 1992 irrigation season started out on the dry side with concern about germination. Calamus, Merritt and Sherman Reservoirs were full. From mid-June through the end of the growing season near normal rainfall occurred. Rain in the Loup Basin was sufficient, resulting in little or no demand for irrigation.

Elkhorn River and Missouri Tributaries Basins

Water supply in northeast Nebraska in 1991 could be characterized as "too much" and "too little." Very intense localized storms produced floods in May and June while the balance of the year flows were below normal due to dry weather that brought a number of stations close to historical minimum stream flows. Most gaging stations reflect a yearly mean flow below average. Gages that set new minimum daily flow discharges are:

<u>Station</u>	<u>1991 Minimum Flow</u>	<u>Previous Minimum Flow</u>
Union Creek at Madison	2.0 cfs (Aug. 28)	3.6 cfs (1980)
Elkhorn River at Atkinson	1.1 cfs (Aug. 31 to Sep. 3)	2.6 cfs (1990)

Report of the

Reservoir elevations were also affected by the dry weather in summer and fall. Willow Creek Reservoir peaked at 62 percent of capacity (4,283 acre-feet) on June 16, 1991. The lowest stage was on October 25, 1991, at 27 percent of capacity (1,905 acre-feet).

Lewis & Clark Reservoir remained largely unaffected by the dry weather in 1991. Total storage was up 5,000 acre-feet over the previous 1990 water year.

Contrasting to the low stream flow, however, were a series of storms in May and June, 1991, that were very intense locally, causing some gaging stations to record very high stages in 1991 as follows:

<u>Station</u>	<u>Date</u>	<u>Max. Peak Flow</u>	<u>Approximate Flood Recurrence Interval</u>
Pebble Creek at Scribner	6-5-91	27,900 cfs (New Record)	90-Year
Maple Creek near Nickerson	6-5-91	8,690 cfs	12-Year
Butterfly Creek near Stanton	6-4-91	1,370 cfs	-----
Elkhorn River at West Point	6-5-91	27,400 cfs	10-Year
Logan Creek at Pender	6-15-91	14,630 cfs	4-Year

Due to the June 4 storm, East Fork of Maple Creek flooding overtopped and breached the village of Howells dike causing one death and millions of dollars of damage. The Scribner Dike built in 1984, however, prevented flooding in the town of Scribner. A new record peak flow of 27,900 cfs was set.

Water supplies in northeast Nebraska were above normal in 1991, due to repetitive rainfall events commencing in the early part of May and continuing through the balance of 1992. Growing season rains were so prevalent that 1992, could be labeled as the "No Irrigation Summer." Gated pipe was not even laid out on most farms. Cool, cloudy weather prevailed. Crops were in a race with autumn to reach maturity.

This weather activity promoted some of the highest mean summertime flows that have been experienced in recent times. At the Elkhorn River at Neligh Gage, recorded flows were 12 times higher than mean flows of August, 1991 and the second highest of historical record since 1930.

Healthy stream flow also replenished reservoirs in northeast Nebraska. Willow Creek Reservoir filled to 100 percent of capacity (permanent pool) on October 10, 1992. This was the first time Willow Creek Reservoir had filled since 6-21-88.

Department of Water Resources

Nemaha River, Blue River and Salt Creek Basins

During 1991, nearly all of southeast Nebraska received below normal rainfall. Particularly dry was the Little Blue Basin which consistently missed rainfall which passed through this part of the state. Thunderstorm activity throughout southeast Nebraska seemed uncommonly spotty in 1991.

The 1992 spring was very dry in southeast Nebraska. Many farmers delayed planting waiting for rain. Continuing drought had been predicted for 1992 because of the activity and effects of El Nino on the Pacific Coast of Central and South America. Instead it started to rain. Timely rains continued throughout the summer. Base flows early in the year were meager reflecting the previous drought conditions. Localized floods in response to isolated heavy rainfall occurred throughout much of the late spring and summer. In the latter part of July much of southeast Nebraska received heavy rainfall. This produced high flows in many of the streams. The summer proved to be cooler than normal with accompanying timely rains. Area farmers were able to harvest a bumper crop, though harvest occurred later than usual. In many areas little or no irrigation was required during the entire growing season.

Republican River Basin

With the exception of Harry Strunk Reservoir which had water in the flood pool, the major reservoirs of the Republican Valley in Nebraska began 1991 with a short water supply. Enders Reservoir continued its history of inadequate water in storage and was at slightly more than half its full conservation capacity at the onset of the irrigation season. By the first week of August, Enders Reservoir was not able to supply water for the Culbertson Canal. Early spring had good precipitation amounts but late spring was drier than normal which caused the irrigation season to begin a week sooner than anticipated. A judgment by the U.S. Army Corps of Engineers in March concerning the elevation of Harlan County Lake caused considerable hardship to the irrigation districts downstream. Congressional intervention in July allowed more storage water to be released than the Corps had mandated, but the effect of the slowing of the releases reduced crop yields. Hot and dry summer weather caused reservoir depletions to be more than anticipated and storage amounts in the reservoirs after the irrigation season were lower than they had been for several years. Inflows into Harry Strunk Lake were by-passed until the beginning of October.

Entering the 1992 irrigation season none of the five major reservoirs had a full supply of water in storage. However, a summer of timely rainfall allowed the reservoir storage supplies to be depleted much less than anticipated and as a result releases from these reservoirs were made later into the year than normal. Reservoir storage supplies were, with the exception of Enders Reservoir, much higher than had been projected at the onset of the 1992 irrigation season.

Report of the

WATER RIGHTS ADMINISTRATION

Platte River, White River, Upper Niobrara and Hat Creek Basins

Regulation began July 11, 1991 on the main stem of the North Platte and Platte Rivers. Water rights upstream and junior to Thirty Mile (September 7, 1926) and Cozad (December 28, 1894) canals were regulated. Declining flows on the North Platte and Platte Rivers required additional regulation after July 19, 1991, for the Paxton-Hershey (February 12, 1894) and Orchard-Alfalfa (January 23, 1894) canals. Regulation on the North Platte and Platte Rivers lasted until August 27, 1991, at which time all appropriations were opened up for the remainder of the irrigation season.

Two North Platte River tributaries were involved in administration in 1991. Blue Creek required regulation beginning July 11 when appropriations junior to April 2, 1894, were closed intermittently until August 15. Regulation on Pumpkinseed Creek was required from July 12 until July 26 for the Meredith-Ammer Canal (February 20, 1893).

Regulation on the upper Niobrara River started on July 8, 1991, when appropriations upstream and junior to January 25, 1937, were closed for the Mirage Flats diversion. Closing orders were lifted on September 5, 1991.

The riparian owners on Hat Creek requested closing of upstream irrigation appropriations from September 7, 1991, to October 15, 1991.

No requests for water administration were received for the White River during 1991.

Regulation began May 13, 1992, on the main stem of the North Platte River. Water right upstream and junior to Belmont Canal (December 19, 1889) were regulated. This regulation for Belmont lasted until May 23, 1992, at which time all appropriations upstream were opened.

Declining flows on the North Platte and Platte Rivers required additional regulation after August 7, 1992, for the Gothenburg, Thirty Mile, Paxton-Hershey and Orchard-Alfalfa Canals. The regulations on these canals lasted until August 27, 1992, at which time all appropriations were opened up for the remainder of irrigation season.

Regulation on Blue Creek was required from May 22 through 27 and again in early August of 1991.

In the Hat Creek Basin, appropriations were closed to benefit riparian owners on September 3, 1992. All appropriations were opened on October 28, 1992.

Regulation on the upper Niobrara River started on July 20, 1992, when appropriations upstream and junior to January 25, 1937, were closed for the Mirage Flats diversion. Closing order were lifted on September 10, 1992.

Department of Water Resources

No requests for water administration were received for the White River during 1992.

Tom Hayden, Division Supervisor
Bridgeport, Nebraska

Lower Niobrara River and Loup River Basins

Low flow in North Branch of Verdigre Creek on July 26, 1991, required regulation of 16 water appropriations, including closing notices to seven appropriations. Rain occurred three days later and orders were lifted.

A request for water on Mud (Beaver) Creek August 2, 1992, was filed. Investigation revealed sufficient water, no additional requests were received.

Karl A. Wadas, Division Supervisor
Ord, Nebraska

Elkhorn River and Missouri Tributaries Basins

On July 22, 1991, a request to close an unauthorized diversion from the Elkhorn River near Arlington resulted in closure of the diversion until necessary water rights were filed and approved several weeks later.

On July 26, 1991, a request was made for water on Taylor Creek above Madison, Nebraska. Adequate water was measured, no further action was required.

On July 30, 1991, a request for water on Taylor Creek above Madison, Nebraska resulted in closing a junior appropriator for four days.

On July 31, 1991, a request was received for water administration due to inadequate supply on Union Creek below Madison. A measurement of the stream at the senior appropriator's diversion site indicated that there was adequate water for the senior's appropriative right.

On August 23, 1991, a request on Taylor Creek above Madison resulted in closing two appropriations, and one illegal diversion. Subsequently, the illegal diversion filed for a water right and the closing notices were lifted three days later.

On August 27, 1991, an anonymous complaint of a fish kill on Willow Creek below A-16894 was received. Department personnel conducted an investigation of the area on August 29, 1991, and were unable to locate evidence of the alleged fish kill.

On August 28, 1991, a request for livestock water downstream from an irrigation diversion on Middle Creek below Emerson, Nebraska, led to an investigation which revealed adequate water. No further action was taken.

On August 28, 29 and 30, 1991, requests for water on Taylor Creek above Madison and Union Creek below Madison resulted with closure of 15 water appropriations and regulation of 2 water rights until September 4, 1991.

Report of the

Due to rainfall throughout the irrigation season, no water administration was required in 1992.

William H. Birkel, Division Supervisor
Norfolk, Nebraska

Nemaha River, Blue River and Salt Creek Basins

In 1991, from June 22 through July 9 and again from August 9 through September 11, inflows to Branched Oak Reservoir (Salt Creek Basin) were passed to meet downstream irrigation demands. From July 2 through July 9 and again from July 18 through August 6, regulation was necessary on the Little Nemaha River above the confluence with the South Fork. Regulation on the North Fork of the Little Nemaha started on July 8 and ended because of rain on the 9th. From June 28 through the end of the irrigation season, Rose Creek, a tributary to the Little Blue River was under regulation. Regulation of some 450 surface water irrigation permits in the Little Blue River Basin was necessary. From August 2 through the 16th, all diversions in the basin were limited to their approved rates. Beginning August 16 through the remainder of the irrigation season, some 300 surface water irrigation permits in the basin with priorities subsequent to November 1, 1968, were closed and some 150 senior permits remained under regulation. The regulation activities in the Little Blue Basin were necessary because state line flows fell below the Kansas-Nebraska Blue River Compact requirements and Kansas requested compliance. Despite our regulation activities, flows in the Little Blue, for the most part, still did not meet the target for the latter part of August and for the entire month of September although very little irrigation was taking place and an early harvest was already in progress.

In 1992, regulation was necessary on Oak Creek below Branched Oak Reservoir. Inflow to the reservoir was passed from July 1 to July 7 to satisfy the needs of a downstream irrigator. No administration was required elsewhere in the Salt Creek Basin or in the Nemaha or Blue River Basins. The reuse pits with water appropriations in the upper end of the Little Blue Basin were investigated. Those pits meeting the criteria outlined in §§ 46-283 to 46-287 were identified and the owners notified. As provided by the statutes, exempted pits will not be regulated for the rights of other users. This affected some 140 pits with water rights in the headwaters of the Little Blue River.

Keith A. Paulsen, Division Supervisor
Lincoln, Nebraska

Republican River Basins

In 1991, natural flow appropriations (38) in the Frenchman Creek basin above the Culbertson Canal headgate were closed and appropriations below the headgate (8) were regulated from Late June until mid-August. Senior appropriations were regulated and junior appropriations were closed as follows:

Department of Water Resources

Medicine Creek ---- 14 seniors, 40 juniors from June 26 to October 2
Red Willow Creek -- 10 seniors, 23 juniors from June 21 to August 20
Republican River between Trenton and Cambridge
 Canal diversion - 2 seniors, 22 juniors from June 29 to October 2
Republican River between Cambridge Canal diversion and Harlan
County Lake ----- 7 seniors, 11 juniors from August 1 to October 2

The Director of Water Resources ordered that mainstem and tributary appropriations from Harlan County Dam to the Guide Rock Diversion Dam be metered by July 1, 1991. One hundred six main stem appropriations in this reach of the Republican River were regulated for the benefit of Superior and Courtland Canals.

Inflows into Harry Strunk Lake were by-passed from late August until the beginning of October for a senior appropriator in the Orleans area. By October 2 it became apparent and was determined that this act of water administration was futile and these releases were ceased.

In 1992, senior appropriators were regulated and junior appropriators were closed in the sub-basins of Frenchman, Medicine, and Red Willow Creeks, and a portion of the Republican River between Trenton Dam and Cambridge Diversion Dam for the benefit of Culbertson, Red Willow, Bartley and Cambridge Canals from approximately the beginning of July to mid-September. Also, as was done in 1991, main stem appropriations (113 permits) were regulated between Harlan County Dam and the Guide Rock Diversion Dam for the benefit of Superior and Courtland Canals.

Russell Oaklund, Division Supervisor
Cambridge, Nebraska

This Page Intentionally Left Blank



Court Cases

This Page Intentionally Left Blank

Department of Water Resources

IN RE WATER APPROPRIATIONS D-887 AND A-768.
BEERLINE CANAL COMPANY ET AL., APPELLANTS,

v.

DEPARTMENT OF WATER RESOURCES, APPELLEE.

240 Neb. 337, 482 N.W.2d 11 (1992).

NEBRASKA SUPREME COURT CASE NO. 91-228

1. **Administrative Law: Waters: Appeal and Error.** On appeal from a decision of the Department of Water Resources, this court is to search only for errors appearing in the record, i.e., whether the decision conforms to the law, is supported by competent and relevant evidence, and is neither arbitrary, capricious, nor unreasonable.

2. **Waters: Irrigation: Statutes.** The only limitation upon the quantity of water available under a pre-1895 water appropriation is that the owner use no more water than he can put to beneficial use, and specific limitations contained in subsequent statutes do not retroactively divest the owners of such appropriations of this vested right.

3. **Administrative Law: Waters: Final Orders.** Administrative agency decisions determining water rights pursuant to statutory authority involve the exercise of quasi-judicial powers, and when no appeal is taken from such a decision it becomes a final and binding adjudication.

4. **Administrative Law: Judgments: Collateral Attack: Jurisdiction: Parties.** Judgments rendered by administrative agencies acting in a quasi-judicial capacity are not subject to collateral attack if the agency had jurisdiction of the parties and the subject matter.

5. **Administrative Law: Constitutional Law: Appeal and Error.** In reviewing the order of an administrative agency, this court will consider constitutional questions first raised on direct appeal.

6. **Due Process.** The requirements of procedural due process apply only to the deprivation of interests encompassed by the 14th Amendment's protection of liberty and property.

7. **Due Process: Notice.** In the absence of a protected liberty or property interest, the right to notice and some kind of hearing is not implicated.

8. **Property: Claims.** A property interest in a benefit exists only if a person has a legitimate claim of entitlement to it.

Report of the

9. ____: _____. Property interests are created and their dimensions defined by existing rules or understandings that stem from an independent source, such as state law, which secures certain benefits and supports claims of entitlement to those benefits.

10. Waters: Irrigation: Time. A person cannot acquire the right to water from an irrigation district or canal company merely by using such waters for irrigation purposes for a period of time.

Hastings, C.J., Boslaugh, White, Shanahan, Grant, and Fahrnbruch, JJ.

WHITE, J.

NATURE OF THE CASE

The Nebraska Department of Water Resources (Department) initiated these proceedings to determine whether certain water appropriations should be canceled because of nonuse for more than 3 consecutive years. See Neb. Rev. Stat. § 46-229.02 (Reissue 1988). The suit involves water appropriation D-887, which has a priority date of October 13, 1894, and grants the right to divert 30 cubic feet per second (cfs) of water from the North Platte River into the Beerline Canal for the purpose of irrigating approximately 2,100 acres of land in Morrill County, Nebraska, and water appropriation A-768, which has a priority date of September 19, 1904, and grants the Beerline Irrigation Canal Company rights to storage water from the Pathfinder Reservoir in Wyoming for the purpose of irrigating much the same land as is covered by appropriation D-887.

After providing notice to the named appellant, Beerline Canal Company, and all persons appearing to own property entitled to water under either appropriation (hereinafter collectively called Beerline), the Department held a hearing on October 4, 1990. Based upon evidence presented at this hearing, the Department found that 1,107 acres granted water rights under appropriation D-887 were not irrigated during the prior 3 years and that no sufficient excuse for such nonuse existed. The Department accordingly canceled water rights under appropriation D-887 for these 1,107 acres. The Department also found that portions of the land granted rights to storage water under appropriation A-768 were unirrigated without excuse during the previous 3 years and canceled water rights under appropriation A-768 for these lands as well. Beerline does not contest these findings.

In addition to canceling water rights for lands not irrigated for 3 consecutive years, the Department reduced the flow rate available to Beerline under appropriation D-887 from 30 cfs to 14.19 cfs. Also, the Department found that two tracts of land in Township 19 North, Range 48 West of the 6th P.M., received irrigation water from the canal, though not included in the lands granted rights under appropriation D-887. The Department concluded that these tracts were no longer entitled to water under appropriation D-887. After the Department overruled Beerline's motion for a rehearing, Beerline appealed to this court.

ASSIGNMENTS OF ERROR

Beerline's eight assignments of error combine to assert that (1) the Department lacked legal authority to reduce Beerline's flow rate from 30 to 14.19 cfs, (2) the Department's determination regarding lands not entitled to water

Department of Water Resources

under appropriation D-887 violated Beerline's due process rights because no notice was provided of that issue, and (3) the Department's findings regarding lands not entitled to water under appropriation D-887 are inconsistent with the evidence in the record.

STANDARD OF REVIEW

On appeal from a decision of the Department of Water Resources, this court is to "search only for errors appearing in the record." In re Applications I-61 and I-62, 232 Neb. 316, 323, 440 N.W.2d 466, 471 (1989). Under this standard of review, our inquiry is limited to determining whether the decision conforms to the law, is supported by competent and relevant evidence, and is neither arbitrary, capricious, nor unreasonable. Id.

REDUCTION OF THE FLOW RATE

Beerline's first assignment of error involves a question of law concerning the Department's authority to reduce its flow rate under appropriation D-887. In order to address Beerline's argument, it is necessary for us to briefly review the legal and factual circumstances surrounding construction of the Beerline Canal.

Under the irrigation act of 1889, a person could obtain a water right by posting a notice of the claimed right at the point of diversion, filing a copy of the notice with the county clerk within 10 days of its posting, commencing excavation or construction of the diversion works within 60 days of the posting, and prosecuting the work diligently and uninterruptedly to completion. Comp. Stat. ch. 93a, art. 1, §§ 8 and 9 (1889). Compliance with these procedures resulted in the claimant's right to use the water relating back to the date the notice was posted. Comp. Stat. ch. 93a, art. 1, § 11 (1889). The only limitation upon the quantity of water available under an appropriation acquired in this manner was that the person holding the rights use no more water "than good husbandry requires for the crop or crops that [the holder] cultivates . . ." Comp. Stat. ch. 93a, art. 11, § 14 (1889). This limitation merely codified the common-law rule that a person could not divert, even under a valid appropriation, more water than he could put to a beneficial use. State v. Birdwood Irrigation District, 154 Neb. 52, 46 N.W.2d 884 (1951).

The water appropriation laws were substantially changed in 1895. In that year the Legislature charged a state board of irrigation (Board) with adjudicating the water rights and priorities of all those on record as claiming an appropriation. Comp. Stat. ch. 93a, art. 11, §§ 4 and 16 (1895). The 1895 act provided that "no allotment for irrigation shall exceed one cubic foot per second for each 70 acres of land for which said appropriation shall be made," but also that "[n]othing in this act contained shall be so construed as to interfere with or impair the rights to water appropriated and acquired prior to the passage of this act." Comp. Stat. ch. 93a, art. 11, §§ 20 and 49 (1895). Finally, the 1895 act established a procedure by which persons aggrieved by a determination of the Board could appeal to the district court within 60 days of the Board's decision. Comp. Stat. ch. 93a, art. 11, §§ 22 and 23 (1895).

Pursuant to a claim affidavit¹ filed by those claiming rights to water from the "Beerline Ditch," the Board held a hearing on July 14, 1896, to adjudicate the claimants' water rights. The Board found that a notice of appropriation was

Report of the

posted at the point of diversion on October 13, 1894, a copy thereof was filed with the county clerk on October 16, and began excavation and construction of the canal began [sic] on October 20. Based upon these findings, the Board determined that Beerline held a water right with a priority date of October 13, 1894, for the irrigation of approximately 2,100 acres located in Township 19 North, Range 48 West of the 6th P.M. Regarding the quantity of water available under the appropriation, the Board stated that the amount diverted

shall not exceed thirty (30) cubic feet per second of time, neither shall it exceed the capacity of said ditch or canal nor the least amount of water that experience may hereafter indicate as necessary for the production of crops in the exercise of good husbandry; and, further, said appropriation under any circumstances, shall be limited to one-seventieth (1/70) of a cubic foot per second of time for each acre of land to which water is actually and usefully applied on or before September 1, 1899.

On October 26, 1905, upon the petition of Beerline, the State Engineer held a hearing and determined that certain lands entitled to irrigation from the Beerline Canal were inadvertently omitted from the Board's original adjudication order. The State Engineer accordingly amended the original order to correctly reflect the lands entitled to water from the canal, noting that the original judgment and finding "is in all other respects approved and confirmed." No appeal was taken from either of these adjudications.

Based upon the foregoing, Beerline argues that because it acquired its water right at a time when the only quantity limitation upon water appropriations was that the holder use no more water than good husbandry required, its right to continue diverting this amount is a vested right to which the additional limitations included in the 1895 act do not apply. With this proposition we agree. See *Enterprise Irrigation District v. Willis*, 135 Neb. 827, 284 N.W. 326 (1939) (provisions in later irrigation statutes limiting the quantity of water available under an appropriation do not apply retroactively to appropriations acquired pursuant to the 1889 act). However, reference to Willis is not sufficient to dispose of this case.

In *North Loup River P. P. & I. Dist. v. Loup River P. P. Dist.*, 162 Neb. 22, 74 N.W.2d 863 (1956), the Department of Roads and Irrigation granted the North Loup River Public Power and Irrigation District certain water rights for the purpose of irrigation. The department's order required that the irrigation district complete construction of the project and apply water to the beneficial use by October 1, 1944. Thereafter, the irrigation district applied for three separate extensions of the deadline for applying water to the beneficial use. The irrigation works had been completed in 1938, and the water had been available for use for more than 10 years at the time the third application for an extension was filed. The department granted the latter two applications over the objection of the Loup River Public Power District, and the public power district appealed.

On appeal, this court reversed the decision of the department granting the extensions. In so doing the court explained that in adjudicating water rights pursuant to statutory authority, the department exercises "quasi judicial powers." *Id.* at 26, 74 N.W.2d at 866. Noting that the applicable statute granted a party adversely affected by a department decision the right to an appeal, the court held that when no such appeal is taken a decision of the department becomes

Department of Water Resources

a final and binding adjudication. The court reasoned that "[i]f this were not so the public record required to be made in the office of the department would serve no useful purpose as a public notice of the terms, conditions, and limitations of the appropriator's adjudicated grant." *Id.* at 29-30, 74 N.W.2d at 868. Thus, the court concluded that the department's original order requiring the irrigation district to complete construction and apply water to the beneficial use by October 1, 1944, was not subject to subsequent modification.

The principles enunciated in North Loup River are directly applicable to this case. In adjudicating Beerline's water rights, the Board exercised quasi-judicial authority. Though the 1895 act provided a mechanism for aggrieved parties to appeal Board decisions, Beerline did not appeal the Board's 1905 order. The Board's action therefore became a final and binding adjudication of the rights acquired under the 1894 appropriation. Beerline cannot now collaterally attack the Board's decision. See Schilke v. School Dist. No. 107, 207 Neb. 448, 299 N.W.2d 527 (1980) (the rule that a judgment is not subject to collateral attack if the court had jurisdiction of the parties and the subject matter applies to administrative boards and tribunals acting in a quasi-judicial capacity).

The 1905 adjudication clearly limits Beerline to 1 cfs per 70 acres of land to which water is actually and usefully applied. Though the Board may have erred as a matter of law in imposing that restriction, Beerline did not appeal the Board's decision and cannot now collaterally attack it. Given the uncontested finding that in the 3 years prior to the hearing, Beerline irrigated only 993 acres granted rights under appropriation D-887, the Department did not err in reducing Beerline's flow rate to 14.19 cfs. Beerline's first assignment of error is without merit.

ADEQUACY OF THE NOTICE OF HEARING

Beerline next questions the Department's determinations that certain lands admittedly irrigated with water from the Beerline Canal are not included in appropriation D-887 and, thus, that irrigation under D-887 must cease. The lands at issue are a 10-acre tract in the northeast quarter of the northeast quarter of Section 29 and an 89-acre tract in the south half of Section 28, both located in Township 19 North, Range 48 West of the 6th P.M. Beerline argues that because the notice of hearing raised only the issue of cancellation of certain valid appropriations for nonuse, the Department violated Beerline's "procedural due process" rights by addressing the scope of the appropriation itself. Beerline's second assignment of error raises a constitutional question. In reviewing the orders of administrative agencies, it is the practice of this court to consider such questions when raised on direct appeal. Metropolitan Utilities Dist. v. Merritt Beach Co., 179 Neb. 783, 140 N.W.2d 626 (1966).

"The requirements of procedural due process apply only to the deprivation of interests encompassed by the Fourteenth Amendment's protection of liberty and property." Board of Regents v. Roth, 408 U.S. 564, 569, 92 S. Ct. 2701, 33 L. Ed. 2d 548 (1972). In the absence of a protected liberty or property interest, the right to notice and some kind of hearing is not implicated. See *id.* See, also, Heinzman v. County of Hall, 213 Neb. 268, 328 N.W.2d 764 (1983). A property interest in a benefit exists only if a person has a legitimate claim of entitlement to it. Roth, supra. Property interests are created and their dimensions defined "by existing rules or understandings that stem from an

Report of the

independent source such as state law--rules or understandings that secure certain benefits and that support claims of entitlement to those benefits." 408 U.S. at 577. Based upon the foregoing principles, it is apparent that the Department's determination in this case regarding tracts not included under appropriation D-887 deprived Beerline of no protected property interest.

The irrigation act of 1895 required the Board to adjudicate the priority dates, amount, and character of all appropriations previously acquired and on record. Comp. Stat., ch. 93a, art. 11, §§ 16 and 19 (1895). Such an adjudication occurred in this case on October 26, 1905, when the State Engineer entered an order specifically listing the lands entitled to irrigation water from the Beerline Canal. As discussed above, this order is a final and binding adjudication of Beerline's water rights under appropriation D-887. The order does not mention any land in the northeast quarter of the northeast quarter of Section 29 or in the south half of Section 28, and, thus, these lands are not entitled to water from the canal. Moreover, a person cannot acquire the right to water from an irrigation district or canal company merely by using such waters for irrigation purposes for a period of time. State v. Birdwood Irrigation District, 154 Neb. 52, 46 N.W.2d 884 (1951).

Clearly, state law created no legitimate claim of entitlement to water from the Beerline Canal for the purpose of irrigating these tracts. Therefore, in ordering irrigation of these lands under appropriation D-887 to cease, the Department did not deprive Beerline of a protected property interest, and the structures of procedural due process do not apply. Beerline's second assignment of error is also without merit.

SUFFICIENCY OF THE EVIDENCE

For its final assignment of error, Beerline argues that the Department's findings regarding lands not entitled to water under appropriation D-887 are not supported by the evidence. In support of this assertion, Beerline relies primarily upon a map (exhibit 11) entered into evidence at the October 4 hearing. This map, dated 1900, purports to correctly show the lands irrigated by the Beerline Canal and seems to include the disputed tracts in the northeast quarter of the northeast quarter of Section 29 and in the south half of Section 28.

However, as noted above, this court will sustain factual determinations made by the Department which are supported by competent and relevant evidence. In re Applications T-61 and T-62, 232 Neb. 316, 440 N.W.2d 466 (1989). The evidence in the record also includes a map created by the Department which clearly excludes the disputed tracts from the areas covered by appropriation D-887 (exhibit 12). More importantly, the Board's 1905 order adjudicating Beerline's water rights does not include these tracts (exhibit 8). Though the map upon which Beerline now relies was apparently available at the time of the 1905 hearing, Beerline did not appeal, and the Board's determination is therefore final and binding. Beerline's third assignment of error is without merit.

Because none of the appellants' assignments of error are meritorious, the action of the Department is in all respects affirmed.

AFFIRMED.

CAPORALE, J., not participating.

Department of Water Resources

IN RE APPLICATIONS A-14137, A-14138A, A-14138B, AND A-14139.
CENTRAL NEBRASKA CONSERVATION ASSOCIATION, INC., AND
CENTRAL PLATTE NATURAL RESOURCES DISTRICT, APPELLANTS,

v.

CITY OF FREMONT ET AL., APPELLEES

240 Neb. 117, 480 N.W.2d 709 (1992)

NEBRASKA SUPREME COURT CASE NO. 91-315

Filed February 28, 1992

1. Administrative Law: Waters: Appeal and Error. On appeal, the Supreme Court reviews orders of the Director of Water Resources for errors appearing in the record and to determine whether the judgment conforms to law, is supported by relevant evidence, and is not arbitrary, capricious, or unreasonable.

2. Supreme Court: Jurisdiction: Appeal and Error. The Supreme Court does not have jurisdiction to consider appeals from nonfinal orders.

3. Waters: Final Orders. Proceedings before the Department of Water Resources brought pursuant to Neb. Rev. Stat. § 46-209 (Reissue 1988) are special proceedings for the purpose of Neb. Rev. Stat. § 25-1902 (Reissue 1989).

Hastings, C.J., Boslaugh, White, Caporale, Shanahan, Grant, and Fahrnbruch, JJ.
BOSLAUGH, J.

The Central Nebraska Conservation Association, Inc. (CNCA), and the Central Platte Natural Resources District (Central Platte) appeal the order of the director of the Department of Water Resources dismissing CNCA's applications for water appropriations and intentional ground water storage.

On appeal, the Supreme Court reviews orders of the Director of Water Resources for errors appearing in the record and to determine whether the judgment conforms to law, is supported by relevant evidence, and is not arbitrary, capricious, or unreasonable. In re Applications I-61 and I-62, 232 Neb. 316, 440 N.W.2d 466 (1989); In re Applications A-15145, A-15146, A-15147, and A-15148, 230 Neb. 580, 433 N.W.2d 161 (1988); In re Application U-2, 226 Neb. 594, 413 N.W.2d 290 (1987); In re Application A-15738, 226 Neb. 146, 410 N.W.2d 101 (1987). See Neb. Rev. Stat. § 46-210 (Reissue 1988).

Report of the

BACKGROUND

The record shows that CNCA is a nonprofit corporation organized by a group of farmers from the rural areas near Wood River, Cairo, and Shelton, Nebraska. CNCA's Prairie Bend project is a proposed water diversion project on the Platte River to replenish ground water supplies depleted due to irrigation. The proposed project is located within the Central Platte Natural Resources District.

On April 1, 1976, CNCA filed four applications for water appropriations for the project, as follows:

<u>No.</u>	<u>Source</u>	<u>Use</u>	<u>Amount Requested</u>
A-14137	Platte River	natural flow for irrigation	1,000 cubic feet per second
A-14138A	Platte River	storage in Wood River Reservoir	280,000 acre-feet
A-14138B	Wood River	storage in Wood River Reservoir	280,000 acre-feet
A-14139	Platte River	storage in Twin Prairie Reservoir	72,000 acre-feet

On May 7, 1976, CNCA requested that the department hold these applications pending until the project was ready for construction, and the applications were placed in a pending status. Early in 1979, however, CNCA was informed that the department intended to either approve or dismiss the applications. On May 15, 1979, CNCA's applications were ordered approved on the conditions that maps be filed and construction commenced by November 15, 1979. The approvals specified that construction was to be completed by November 15, 1989, with water being beneficially applied by October 1, 1995.

In the fall of 1979, CNCA filed a petition for a 6-year extension, requesting postponement of all the deadlines imposed by the May 15, 1979, approvals. The reasons given in support of the petition generally related to the size and complexity of the project and the need for a feasibility study. After a hearing, the director issued orders on January 7, 1980, granting a 2-year extension. In other words, maps were to be filed and construction begun by November 15, 1981.

However, on October 29, 1981, CNCA filed a second petition for extension of time, citing the same supporting reasons. Another hearing was held, and CNCA was given until December 31, 1983, to file evidence showing that a feasibility study had been initiated. CNCA filed these documents on December 6, 1983.

On January 5, 1984, CNCA was given until March 1, 1984, to file a plan and work schedule to complete the feasibility study. This order also required CNCA to file annual reports and to file the following items before December 31, 1987: (1) final report of the feasibility study, (2) assessment of the feasibility study recommendations as they would relate to CNCA's applications and other Platte River projects, and (3) a threatened or endangered species biological determination of nonjeopardy prepared by the Nebraska Game and Parks Commission

Department of Water Resources

(Game & Parks). CNCA complied with the directives to file a plan and schedule and to file annual reports.

On December 24, 1987, CNCA filed a third petition for extension of time. Notice was issued, and the following organizations filed requests to become parties: Central Platte, interested party; Lower Platte North Natural Resources District, objector; Twin Valley Conservation Association, interested party; Upper Big Blue Natural Resources District (Upper Big Blue), interested party; the City of Fremont, Nebraska, objector; and the National Audubon Society, objector.

A hearing was held on CNCA's petition, and on April 18, 1988, the director issued an order allowing CNCA until June 15, 1988, to file a feasibility study, a biological assessment of the project, and any necessary permit application amendments and to provide information needed for consultation with Game & Parks.

On June 15, 1988, CNCA filed (1) a petition to amend three of the permits previously granted and to dismiss application A-14138B; (2) new applications A-16659 through A-16663; (3) relocation petitions P-454 through P-456 concerning the amendment of applications A-14137, A-14138A and A-14139; (4) application U-11 for intentional ground water storage; (5) a feasibility study; and (6) a biological assessment. The department initiated endangered and threatened species consultation on October 13, 1988, pursuant to the Nongame and Endangered Species Conservation Act, Neb. Rev. Stat. §§ 37-430 through 37-43B (Reissue 1988).

Order of March 30, 1989

On March 22, 1989, CNCA filed an amended petition to amend its permits. A major amendment proposed by CNCA involved moving the point of diversion for the project from a site near Lexington, Nebraska, which is located upstream from the canal return for the Central Nebraska Public Power and Irrigation District's Johnson Hydro Unit No. 2 (J-2 return) to a site near Kearney, Nebraska.

On March 30, 1989, the director entered an order providing that CNCA would bear the burden of proving its amendments (1) would not cause harm, (2) were for the same use as the use in the original applications, (3) were in the public interest, and (4) were permitted by statutes or department rules. The director further ordered that notice be given in order to learn if there were other parties potentially affected by CNCA's proposed amendments and that "following an opportunity for and rulings upon admission of additional parties, a schedule for proceeding further shall be issued." The notice issued by the department provided, "Parties are notified that on July 7, 1989, at 9:00 a.m. in Room E, Lower Level, Nebraska State Office Building, 301 Centennial Mall South, Lincoln, Nebraska, arguments will be heard regarding whether [CNCA's] amendments to appropriations should be allowed."

Meanwhile, a report prepared by Game & Parks concerning threatened or endangered species was filed with the department on May 5, 1989. The Game & Parks report did not address any of the modifications contemplated in CNCA's March 22, 1989, filings. One conclusion reached in the report was that the Prairie Bend project would jeopardize the continued existence of four threatened or endangered species. As a means to avoid jeopardy and still satisfy CNCA's apparent goals, the Game & Parks report outlined an alternative operational

Report of the

schedule. Even though CNCA had not included it in any of its applications, the Game & Parks alternative included utilization of the Plum Creek Reservoir.

Order of September 22, 1989

On July 7, 1989, a hearing was held on all of CNCA's proposed amendments and relocation petitions. The director's order of September 22, 1989, concludes:

By now officially proposing to move its diversion location from upstream of the J-2 hydropower return to downstream of it, [CNCA] effectively requests a location where a much larger quantity of water is available from the Platte River than was available under terms of its approved applications. Although [CNCA] contends it always intended to capture and utilize J-2 return flows, the location of its approved diversion location is upstream of the J-2 return.

Accordingly, the director denied CNCA's proposed amendments and relocation petitions; set aside the department's May 15, 1979, approvals of original applications A-14137, A-14138A, A-14138B, and A-14139; and set a date to show cause why these four applications should not be dismissed because they no longer reflected the project originally proposed.

Order of January 5, 1990

CNCA requested a rehearing, and the order to show cause was temporarily stayed. CNCA's petition for rehearing was denied on January 5, 1990. CNCA then appealed to this court, but the appeal was summarily dismissed because it was not timely filed. See In re Appropriations A-14137 et al., 235 Neb. xxviii (case No. 90-126, Mar. 29, 1990). Thus, the September 22, 1989, order of the director became the law of the case. The stay was then rescinded, and CNCA was given until September 1, 1990, to show cause why its applications should not be dismissed.

Order of March 4, 1991

On August 31, 1990, CNCA filed a response to the show cause order, stating that CNCA originally intended to appropriate and impound water from the Platte River "for the purposes of irrigation and to offset groundwater depletions." The response acknowledged that CNCA originally proposed to divert water from the Platte River at a site near Lexington, located upstream from the J-2 return. CNCA's original applications also proposed delivering the water from the point of diversion to two reservoirs by way of a 71-mile canal.

The response to the show cause order further states that after the director entered the September 22, 1989, order denying CNCA's motions to amend its applications, CNCA examined its applications and consulted with various state and federal agencies, including Central Platte and the U.S. Bureau of Reclamation, and independent consultants to obtain the most recent information available concerning the availability of water in the Platte River, the needs for such water for ground water recharge, ground water quality, irrigation, fish and

Department of Water Resources

wildlife habitat enhancement, and the best use of Platte River water for the satisfaction of such needs. As a result of the studies, CNCA concluded that its original applications were "suitable and satisfactory to serve and meet the needs of the project area and that the reservoirs, canals and diverted water contemplated by the project will provide needed enhancement of endangered and threatened species habitat."

CNCA also informed the director that the Prairie Bend project, as originally proposed, was studied as early as 1983 by the U.S. Bureau of Reclamation as a means of providing augmentation flows. The project was not given further consideration in this regard until early 1990, after studies conducted by the U.S. Bureau of Reclamation and the U.S. Fish and Wildlife Service showed that certain flows were required in the Platte River at specific locations near Kearney for whooping crane and sandhill crane habitat. The studies revealed that the flow requirements could not be provided in periods of low flow in the Platte River unless the flow was augmented by the release of water stored in manmade reservoirs. In its showing of cause, CNCA maintained that augmentation flows could best be provided from certain reservoirs located in the Prairie Bend project area, through the use of a floodway from the Wood River to the Platte River, and from the water supplied from the canals and water facilities proposed by CNCA.

The showing of cause further alleges that the needs for ground water recharge and ground water quality improvements in the project area have continued to increase; that there was a sufficient and adequate water supply above the J-2 return to accommodate the project and augmentation flows; that if CNCA's facilities were used to augment flows for habitat for threatened and endangered species, a significant portion of the cost of such canals and related water facilities would be paid for by the federal government; and that the use of CNCA's facilities for habitat enhancement made the project feasible under environmental criteria.

In light of the foregoing, CNCA claimed that its original applications were more suitable for the original purposes for which they were filed and that the canals and related water facility works as originally proposed by CNCA would provide the best method of efficiently and economically augmenting the flows required for the habitat of the sandhill crane and the whooping crane.

Pursuant to CNCA's request, a hearing was held on November 5, 1990. On March 4, 1991, the director ordered that CNCA's original applications be dismissed.

ASSIGNMENTS OF ERROR

CNCA and Central Platte timely appealed to this court, contending that the director's orders of March 30, 1989, September 22, 1989, January 5, 1990, and March 4, 1991, were arbitrary, capricious, and unreasonable and were contrary to law and the evidence in the case. The appellants also contend that the director erred in treating Upper Big Blue as an appropriator, in connection with the September 22, 1989, order.

Report of the

ORDERS OF MARCH 30, 1989,
SEPTEMBER 22, 1989, AND JANUARY 5, 1990

As stated above, CNCA brought an earlier appeal in this case (the first appeal) challenging the director's order of September 22, 1989. (Although Central Platte became a party of record in early 1988, it was not an appellant in the earlier appeal.) The first appeal was summarily dismissed for lack of jurisdiction because it was not timely filed. See In re Appropriations A-14137 et al., 235 Neb. xxviii (case No. 90-126, Mar. 29, 1990). In light of that

ruling, the appellees contend that CNCA and Central Platte are precluded from raising issues related to that order in this appeal. The appellants now contend

that CNCA's first appeal as premature and that the director's order of September 22, 1989, did not constitute a final order when the first appeal was filed; therefore, they now argue that the validity of the September 22, 1989, order is properly before the court in this appeal.

This court does not have jurisdiction to consider appeals from nonfinal orders. In re Interest of R.G., 238 Neb. 405, 470 N.W.2d 780 (1991). Neb. Rev. Stat. § 25-1902 (Reissue 1989), defining the term "final order," provides:

[1] An order affecting a substantial right in an action, when such order in effect determines the action and prevents a judgment, [2] and an order affecting a substantial right made in a special proceeding, [3] or upon a summary application in an action after judgment, is a final order which may be vacated, modified or reversed, as provided in this chapter.

As we said in In re Interest of R.G., the three types of final order described in § 25-1902 share the requirement that a substantial right be affected.

In addition, the first category requires that the order arise in an "action" and that it "in effect determines the action and prevents a judgment." The second type requires only that the order affect a substantial right in a "special proceeding"; unlike the first type, there is no corresponding requirement that the order effectually determine the action and prevent a judgment.

In re Interest of R.G., 238 Neb. at 411, 470 N.W.2d at 786.

The appellants argue that the first appeal did not involve a final order because the case at bar was not completely disposed of by the September 22 order and the Department of Water Resources retained jurisdiction over the original applications. Upper Big Blue claims the orders were final because they affected a substantial right in a special proceeding.

In In re Interest of R.G., we recognized that this court has, for over 100 years, construed the phrase "special proceeding" to mean every civil statutory remedy which is not encompassed in what is now chapter 25 of the Nebraska Revised Statutes. See, e.g., In re Estate of Snover, 233 Neb. 198, 443 N.W.2d 894 (1989) (effort to remove personal representative was a special proceeding); Grantham v. General Telephone Co., 187 Neb. 647, 193 N.W.2d 449 (1972) (summary judgment);

Department of Water Resources

Ropken v. Ropken, 169 Neb. 352, 99 N.W.2d 480 (1959) (divorce action); Sullivan v. Storz, 156 Neb. 177, 55 N.W.2d 499 (1952) (suit for breach of promise of marriage and seduction); Egan v. Bunner, 155 Neb. 611, 52 N.W.2d 820 (1952) (accounting by personal representative); Turpin v. Coates, 12 Neb. 321, 11 N.W. 300 (1882) (order discharging garnishees).

We conclude that proceedings before the Department of Water Resources brought pursuant to Neb. Rev. Stat. § 46-209 (Reissue 1988) also are special proceedings for purposes of § 25-1902. Since the order of September 22, 1989, arose in a special proceeding, the issue is whether that order affected a substantial right of CNCA. See In re Interest of R.G., supra.

A substantial right is "an essential legal right as distinguished from a mere technical one." In re Estate of Snover, 233 Neb. at 202, 443 N.W.2d at 898 (quoting Sullivan v. Storz, supra).

Three of the orders referred to in the appellants' assignments of error pertained to the subject matter of the July 7, 1989, hearing on CNCA's proposed amendments and relocation petitions. As set forth above, the March 30, 1989, order provided that CNCA would bear the burden of proving its amendments (1) would not cause harm, (2) were for the same use as the use in the original applications, (3) were in the public interest, and (4) were permitted by statutes or department rules. The dispositive order of September 22, 1989, denied CNCA's proposed amendments and relocation petitions and set aside the department's May 15, 1979, approvals of applications A-14137, A-14138A, A-14138B, and A-14139. CNCA's petition for rehearing was denied on January 5, 1990.

The effect of the September 22 order was to deny CNCA the right to go forward with its project as amended. The fact that the director retained jurisdiction over the original applications was only incidental to the findings in the September 22 order, since the only issue remaining was whether CNCA's original applications should be dismissed. Under the circumstances, we hold that the September 22, 1989, order affected CNCA's substantial rights.

The September 22 order which was the subject of CNCA's first appeal was final and appealable when it was entered; however, this court did not acquire jurisdiction over the first appeal because it was not timely filed. Thus, CNCA is in the same position in which it would have been if it had not previously attempted to appeal the September 22 order.

Neb. Rev. Stat. § 46-238(1) (Reissue 1988), provides, in part, "A failure to carry on the construction of either an irrigation or water power project as outlined in this section shall work a forfeiture of the appropriation and all rights thereunder, and the department shall cancel such appropriation." The director had the authority to set aside the department's prior approvals, pursuant to § 46-238, and that order is not void.

Also, CNCA has, in essence, acquiesced, as further demonstrated in its showing of cause filed with the department on August 31, 1990. In that document, CNCA informed the director that

Report of the

[d]ue to the recent information developed concerning augmentation flows, CNCA's Applications are not in need of the amendments sought in June of 1988 and as currently filed such original Applications constitute a project which is economically and environmentally feasible and which has an adequate and reliable water supply.

If this court did not have jurisdiction to consider the merits of the September 22 order when the first appeal was filed, we certainly did not acquire jurisdiction over the matter by the passage of another 18 months. The appellants' assertions to the contrary are without merit, and the only issues properly raised in this appeal pertain to subsequent hearings and the director's final order of March 4, 1991.

ORDER OF MARCH 4, 1991

As discussed above, CNCA filed its response on August 31, 1990, to the director's order to show cause why the four original applications should not be dismissed because they no longer reflected the project originally proposed in 1976. A hearing was held on November 5, 1990, resulting in the director's order of March 4, 1991, dismissing CNCA's original applications. The only issue properly raised in this court is whether the March 4 order conforms to law, is supported by relevant evidence, and is not arbitrary, capricious, or unreasonable.

On this question, the record shows that CNCA's original applications described a direct surface irrigation project for 70,000 acres. The original applications also called for two storage reservoirs, the waters impounded in each to be used for irrigation.

At the November 5 hearing, CNCA's chairman, Ronald Hargens, testified that CNCA wanted to proceed with the original applications because it did not intend to change the purpose of the project. Hargens also referred to investigations conducted for CNCA by the U.S. Fish and Wildlife Service and the U.S. Bureau of Reclamation. According to Hargens, the results of those investigations suggested that other uses of the water would be appropriate, including use for wildlife enhancement, ground water quality enhancement, and ground water recharge. Consequently, Hargens indicated that CNCA would use project water "[p]robably for irrigation, wildlife enhancement, groundwater quality enhancement, and, finally, recharge."

In his order, the director concluded that Hargens' testimony was "general but clearly contradictory." The record supports the director's conclusion that Hargens' testimony did not demonstrate a firm commitment on the part of CNCA to proceed with its original intentions.

Central Platte's general manager, Ronald Bishop, also testified on behalf of CNCA. Bishop has been CNCA's advisor since 1976. He testified that Central Platte had filed its own set of applications for a proposed Prairie Bend II project, to be pursued in the event CNCA's applications were not allowed. Bishop went on to indicate that there is not a need for both projects in the area.

Department of Water Resources

More uncertainty about the project was revealed in other testimony. Hargens, Bishop, and Duane Woodward, a hydraulic engineer employed by the U.S. Bureau of Reclamation, all noted the need for additional planning. Woodward testified that the project required at least 5 more years of planning and that perhaps then a clear outline of the project's precise configuration and purpose would be known. We conclude, as did the director, that the testimony of these witnesses did not suggest a single focus upon achieving CNCA's original objectives. As a result, their testimony also undermined CNCA's showing of cause.

CNCA's application U-11 sought authority for intentional underground water storage. During the November 5 hearing, Hargens testified that application U-11 was not essential and could be dismissed. In addition to yet another weakening of CNCA's show cause efforts, Hargens' admission (and implicit invitation) establishes justification for dismissing application U-11.

The March 4, 1991, order concludes:


More than 14 years have passed since CNCA filed its first applications. Over that time period, it was afforded ample opportunity to refine and perfect its plans. That task remains incomplete. It is apparent that CNCA does not know specifically what it wants to construct. From the November 5 record, enough is known, however, to conclude that CNCA no longer intends to pursue a project designed to meet only its initial goals. Its attempt to demonstrate that its current intentions parallel those it originally had, fell short.

We have reviewed the record and determine that the director's judgment conforms to law, is supported by relevant evidence, and is not arbitrary, capricious, or unreasonable. The appellants' assertions to the contrary are without merit.


The order of the director is affirmed.

AFFIRMED

This Page Intentionally Left Blank



Statistics



This Page Intentionally Left Blank

Department of Water Resources

STATISTICAL SUMMARY

The following is a summary of statistical data for the biennium ending December 31, 1992:

Applications for surface water	325
Modification of surface water rights	106
Applications dismissed	68
Cancellation hearings	61
Miscellaneous hearings	14
Appropriations cancelled	61
Appropriations cancelled in part	90
Applications for ground water permits	12
Wells registered	3,721
Total active wells registered through December 31, 1990	79,382
Reports of field investigations	462
Reports of dam inspections	681
Maps and plans examined	104
Stream measurements	6,586
Canal and pump measurements	5,332
Stream gages, continuous recording*	181
Stream gages, nonrecording*	35
Canal gages, continuous recording*	120
Canal gages, nonrecording*	6
Reservoir gages, recording*	28
Reservoir gages, nonrecording*	7
Flood plain permits	134

*Includes gages operated by personnel of the U. S. Geological Survey, U. S. Army Corps of Engineers, U.S. Bureau of Reclamation, and local irrigation districts.

Fees Collected for Period
January 1, 1991 to December 31, 1992

Applications for Surface Water, Power Leases and Petitions	\$161,138.41
Registration of Wells, Applications and Petitions for Ground Water	65,757.50
Flood Plain Applications and Petitions	1,350.00
Examination of Plans	1,548.30
Copying Fees	<u>7,651.25</u>
TOTAL	\$237,445.46

1991 ADJUDICATION HEARING SUMMARY

<u>SUBJECT</u>	<u>WATER DIV</u>	<u>LOCATION</u>	<u>APPROPRIATIONS CONSIDERED</u>	<u>CANCELLED IN FULL</u>	<u>CANCELLED IN PART</u>	<u>NO ACTION</u>	<u>AMOUNT ACRES</u>	<u>CANCELLED CFS</u>	<u>AF</u>
Brown's Creek Canal	1-A	Bridgeport	3	---	3		8,916.28	101.21	
Lisco Canal	1-A	Bridgeport	8	---	7	1	1,785.5	25.44	

1992 ADJUDICATION HEARING SUMMARY

<u>SUBJECT</u>	<u>WATER DIV</u>	<u>LOCATION</u>	<u>APPROPRIATIONS CONSIDERED</u>	<u>CANCELLED IN FULL</u>	<u>CANCELLED IN PART</u>	<u>NO ACTION</u>	<u>AMOUNT ACRES</u>	<u>CANCELLED CFS</u>	<u>AF</u>
Shell & Lost Creek	2-B	Columbus	51	24	21	6	3,342.2	30.96	15
A-3023	2-A	Lincoln	1	1			58.3	0.41	
Franklin Canal	1-B	Franklin	17		7	10	262.0	1.24	
Belmont Canal	1-A	Bridgeport	3		3		28,946.4	183.12	
Empire Canal	1-A	Bridgeport	3		2	1	197.0	2.76	
Ramshorn Canal	1-A	Bridgeport	3		2	1	146.1	47.06	
A-12036	2-B	Columbus	1		1		58.0	0.83	
A-9227	1-D	Lincoln	1	1				1.20	

Department of Water Resources

1991 MISCELLANEOUS HEARING SUMMARY

SUBJECT	WATER DIV	LOCATION	TYPE OF HEARING	DENIED	APPROVED	CANCELLED IN PART	DISMISSED	AMOUNT CANCELLED		
								ACRES	CFS	AF
Landmark	1-A 1-D	Lincoln	Application							
Ferret Ap. I-2		Crawford	Permit Under Ind. Ground Water Regulatory Act		X					
A-2374 & A-17018	1-A	Lincoln	Petition Amending Storage Use Conditions	X						
A-17004 thru A-17009	1-A	Lincoln	For Permits to Appropriate Water for Instream Flows on the Platte River	A-17006	A-17004 A-17007 A-17008 A-17009		A-17005			
A-17070 (Beatrice Municipal Well)		Lincoln	Amend Municipal & Rural Domestic Ground Water Transfers		X					

1992 MISCELLANEOUS HEARING SUMMARY

SUBJECT	WATER DIV	LOCATION	TYPE OF HEARING	DENIED	APPROVED	CANCELLED IN PART	DISMISSED	AMOUNT CANCELLED		
								ACRES	CFS	AF
A-16632 Beneficial Use	2-B	Columbus	To Determine if All or Parts of Water Appropriations are Subject to Cancellation			X		11	0.16	
I-3 Woodland Hills		Lincoln	Industrial Well Permit				X			
WSP #43		Lincoln	Well Spacing Permit	X						
Weborg T-122, T-123, T-124 (D-1034A, D-1034B, D-1034C)	1-A	Bridgeport	For Permits to Transfer the Location of Use		T-122 T-123 T-124	D-1034A D-1034B D-1034C		27.2	0.38	
A-17187 & A-17188	1-A	Lincoln	To hear evidence why applications A-17187 & A-17188 should not be dismissed				X			
A-2374 & A-17213	1-A	Lincoln	Amend Storage Conditions of Appropriations A-2374 & A-17213							

Department of Water Resources

1992 MISCELLANEOUS HEARING SUMMARY

SUBJECT	WATER DIV	LOCATION	TYPE OF HEARING	DENIED	APPROVED	CANCELLED IN PART	DISMISSED	AMOUNT CANCELLED		
								ACRES	CFS	AF
A-17226 & A-17227	1-A	Lincoln	Amend Storage Conditions of Appropriations A-17226 & A-17227							
Woodland Hills (A-17152 & A-17153)	1-F	Lincoln	For Permits to Impound and Appropriate Impounded Water			X				
Weborg T-122, T-123 T-124 Rehearing	1-A	Bridgeport	For Permits to Transfer the Location of Use		X					
A-17111 & A-17112	1-A	Bertrand	For Permits to Appropriate Water from Lake McConaughy/ Kingsley Reservoir			X				

COMPARISON OF STORAGE IN RESERVOIRS

Name of Reservoir	Capacity Top of	Maximum Storage		Carryover		Maximum Storage		Carryover	
	Irrig. Pool Acre-feet	1991 Acre-feet	%Average	Dec. 31, 1991 Acre-feet	%Average	1992 Acre-feet	%Average	Dec. 31, 1992 Acre-feet	%Average
Pathfinder (ownership)	1,016,510 ^a	753,228	81	238,495	45	546,124	60	75,650	15
Glendo (ownership) ¹	184,870 ^a	172,092	98	138,905	105	150,996	86	124,064	94
Lake McConaughy	1,948,000 ^a	1,276,400	76	1,027,900	70	1,201,600	72	1,082,500	75
Oliver ²	2,680 ^b	2,710	93	2,081	85	2,462	86	1,886	78
Whitney	10,000 ^a	10,610	103	8,400	131	10,520	102	8,205	121
Box Butte	31,060 ^a	19,082	109	11,799	144	18,000	103	10,759	129
Enders	44,480 ^a	24,280	72	17,540	82	23,946	72	20,860	97
Harry Strunk Lake	37,140 ^a	37,620	95	20,280	76	36,392	92	34,669	128
Swanson Lake	120,160 ^a	72,240	67	49,080	73	90,210	85	73,958	110
Harlan County	342,560 ^a	215,400	68	138,180	58	195,224	63	177,172	75
Hugh Butler Lake	37,780 ^a	28,580	82	21,470	78	26,071	75	25,935	95
Sherman	69,080 ^a	69,941	101	50,584	101	69,653	100	50,820	101
Merritt	74,490 ^a	75,370	100	68,560	104	75,075	100	58,856	89
Calamus	127,400 ^c	127,349	126	108,474	121	128,995	123	108,520	118

¹ Capacity to top of irrigation pool consists of 64,780 a.f. of dead and powerhead water, 100,000 storage for irrigation and 20,090 evaporation loss.

² Oliver Reservoir does not store water for irrigation purposes.

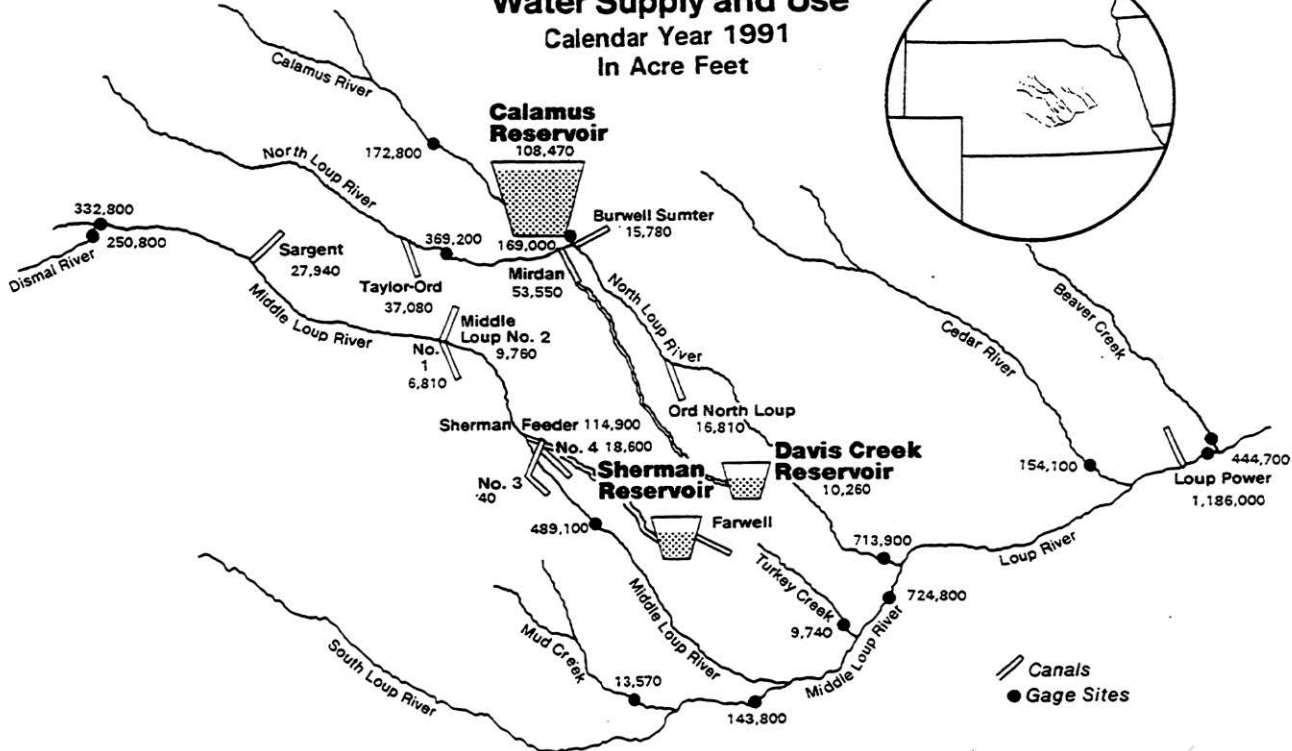
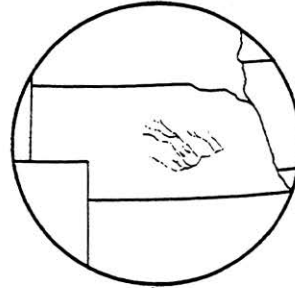
^a 1970-1991 record for average

^b 1981-1991 record for average

^c 1985-1991 record for average

NOTE: When maximum storage exceeds capacity of irrigation pool, it indicates some water is being held in flood control pool.

Loup River Basin Water Supply and Use Calendar Year 1991 In Acre Feet





Report of the

TOTAL REGISTERED ACTIVE WELLS IN NEBRASKA

COUNTY	BIENNIUM	CUMULATIVE TOTAL	COUNTY	BIENNIUM	CUMULATIVE TOTAL
Adams	58	1,970	Jefferson	20	573
Antelope	84	1,570	Johnson	4	147
Arthur	2	83	Kearney	99	1,773
Banner	10	286	Keith	33	960
Blaine		108	Keya Paha	3	167
Boone	34	1,216	Kimball	6	335
Box Butte	43	1,047	Knox	14	377
Boyd	5	64	Lancaster	25	365
Brown	3	456	Lincoln	45	1,808
Buffalo	139	3,313	Logan	3	167
Burt	10	446	Loup		111
Butler	56	1,106	Madison	55	769
Cass	10	107	McPherson	2	100
Cedar	23	549	Merrick	149	4,177
Chase	31	1,431	Morrill	31	696
Cherry	6	412	Nance	88	828
Cheyenne	11	543	Nemaha	1	79
Clay	56	2,034	Nuckolls	50	615
Colfax	37	832	Otoe	7	69
Cuming	27	367	Pawnee		13
Custer	75	1,789	Perkins	34	934
Dakota	14	135	Phelps	120	1,861
Dawes	272	397	Pierce	42	919
Dawson	335	3,546	Platte	76	1,561
Deuel	2	299	Polk	28	1,586
Dixon	15	157	Red Willow	97	895
Dodge	94	1,386	Richardson		44
Douglas	92	405	Rock	15	638
Dundy	25	1,020	Saline	33	994
Fillmore	103	1,858	Sarpy	27	211
Franklin	65	948	Saunders	64	832
Frontier	13	670	Scotts Bluff	71	670
Furnas	39	698	Seward	34	1,207
Gage	22	552	Sheridan	11	566
Garden	11	326	Sherman	19	541
Garfield	4	205	Sioux	6	253
Gosper	17	617	Stanton	15	310
Grant	1	25	Thayer	50	1,263
Greeley	14	633	Thomas	4	42
Hall	142	3,641	Thurston	5	95
Hamilton	41	2,811	Valley	9	520
Harlan	54	929	Washington	6	120
Hayes	7	356	Wayne	11	202
Hitchcock	26	531	Webster	38	506
Holt	51	2,420	Wheeler	10	527
Hooker	1	34	York	63	2,769
Howard	18	859			
			TOTALS	3,721	79,382

MUNICIPAL AND RURAL DOMESTIC
 PERMITS TO WITHDRAW, TRANSPORT AND USE GROUND WATER

LOCATION PERMITTEE	CARRIER	GRANT IN GALLONS PER DAY	DATE OF PRIORITY	APPLI NUMBER	FOOT NOTE
S: T: 10 R: 9W HALL CITY OF GRAND ISLAND	GRAND ISLAND WATER SYSTEM	78000000	12/12/1963	A 10266	
S: T: 11 R: 9W HALL CITY OF GRAND ISLAND	GRAND ISLAND WATER SYSTEM	41184000	06/01/1926	A 10267	
S: T: 13 R: 10E SAUNDERS CITY OF LINCOLN	LINCOLN WATER SYSTEM	60000000	06/15/1931	A 10367	
S: T: 17 R: 8E DODGE CITY OF FREMONT	FREMONT WATER SYSTEM	45000000	06/01/1931	A 10411	
S: T: 4 R: 5E GAGE CITY OF BEATRICE	BEATRICE WATER SYSTEM	65000000	04/30/1930	A 10481	
S: T: 14 R: 30W LINCOLN CITY OF NORTH PLATTE	NORTH PLATTE WATER SYSTEM	16920000	02/12/1889	A 10510	
S: T: 11 R: 3E SEWARD CITY OF SEWARD	SEWARD WATER SYSTEM	40000000	07/01/1919	A 10514	
S: 33 T: 27 R: 5E WAYNE CITY OF WAKEFIELD	WAKEFIELD WATER SYSTEM	10000000	05/00/1963	A 10531	
S: 7 T: 12 R: 14E CASS CITY OF PLATTSMOUTH	PLATTSMOUTH WATER SYSTEM	30000000	00/00/1886	A 10533	
S: T: 5 R: 18W PHELPS CITY OF HOLDREGE	HOLDREGE WATER SYSTEM	10000000	03/30/1889	A 10537	
S: 29 T: 13 R: 13E SARPY METROPOLITAN UTILITIES DISTRICT	OMAHA WATER SYSTEM	60000000	02/19/1965	A 10538	
S: T: 8 R: 7W CLAY CITY OF HARVARD	HARVARD WATER SYSTEM	20000000	07/00/1870	A 10545	
S: T: 2 R: 2E JEFFERSON CITY OF FAIRBURY	FAIRBURY WATER SYSTEM	50000000	07/00/1887	A 10553	
S: T: 8 R: 11E OTOE CITY OF SYRACUSE	SYRACUSE WATER SYSTEM	30000000	00/00/1954	A 10555	
S: 8 T: 1 R: 1E JEFFERSON VILLAGE OF REYNOLDS	REYNOLDS WATER SYSTEM	21600000	11/00/1956	A 10557	
S: 6 T: 13 R: 14E SARPY VILLAGE OF BELLEVUE	BELLEVUE WATER SYSTEM	10000000	00/00/1941	A 10577	
S: T: 20 R: 2E COLFAX CITY OF LEIGH	LEIGH WATER SYSTEM	13000000	11/23/1945	A 10578	
S: T: 28 R: 3E CEDAR CITY OF LAUREL	LAUREL WATER SYSTEM	25000000	00/00/1910	A 10579	
S: T: 25 R: 48W BOX BUTTE CITY OF ALLIANCE	ALLIANCE WATER SYSTEM	75000000	00/00/1893	A 10581	Y
S: T: 24 R: 47W BOX BUTTE CITY OF ALLIANCE	ALLIANCE WATER SYSTEM		00/00/1942	A 10581	Y
S: T: 7 R: 10W ADAMS CITY OF HASTINGS	HASTINGS WATER SYSTEM	30400000	04/00/1886	A 10582	
S: T: 8 R: 14E OTOE CITY OF NEBRASKA CITY	NE CITY WATER SYSTEM	50000000	12/12/1955	A 10585	

Department of Water Resources

MUNICIPAL AND RURAL DOMESTIC
 PERMITS TO WITHDRAW, TRANSPORT AND USE GROUND WATER

LOCATION PERMITTEE	CARRIER	GRANT IN GALLONS PER DAY	DATE OF PRIORITY	APPLI NUMBER	FOOT NOTE
S: T: 14 R: 12E SARPY CITY OF PAPIILLION	PAPILLION WATER SYSTEM	5000000	02/00/1946	A 10587	
S: T: 7 R: 5W CLAY CITY OF SUTTON	SUTTON WATER SYSTEM	7300000	07/01/1946	A 10588	
S: 2 T: 12 R: 9E SAUNDERS CITY OF ASHLAND	ASHLAND WATER SYSTEM	3600000	00/00/1875	A 10589	
S: T: 14 R: 55W KIMBALL CITY OF KIMBALL	KIMBALL WATER SYSTEM	5300000	00/00/1938	A 10592	
S: T: 10 R: 7E LANCASTER CITY OF LINCOLN	LINCOLN WATER SYSTEM	12000000	00/00/1910	A 10595	
S: 19 T: 17 R: 1E PLATTE CITY OF COLUMBUS	COLUMBUS WATER SYSTEM	10000000	00/00/1948	A 10596	
S: T: 11 R: 25W DAWSON CITY OF GOTHENBURG	GOTHENBURG WATER SYSTEM	1325000	10/12/1943	A 10615	
S: 6 T: 6 R: 14W KEARNEY CITY OF MINDEN	MINDEN WATER SYSTEM	864000	05/10/1965	A 10624	
S: 26 T: 11 R: 2E SEWARD CITY OF SEWARD	SEWARD WATER SYSTEM	4000000	02/02/1967	A 11034	
S: T: 22 R: 55W SCOTTS BLUFF CITY OF SCOTTSBLUFF	SCOTTSBLUFF WATER SYSTEM	10000000	03/03/1940	A 11085	
S: 24 T: 17 R: 8E DOODGE CITY OF FREMONT	FREMONT WATER SYSTEM	3000000	03/01/1971	A 12171	
S: T: 16 R: 9E DOUGLAS CITY OF FREMONT	FREMONT WATER SYSTEM	50000000	12/17/1975	A 13909	
S: 6 T: 17 R: 1E PLATTE CITY OF COLUMBUS	COLUMBUS WATER SYSTEM	2160000	08/11/1980	A 15704	
S: 32 T: 9 R: 14E OTOE CITY OF NEBRASKA CITY	NE CITY WATER SYSTEM	2592000	01/26/1981	A 15753	
S: 20 T: 29 R: 6W KNOX LOWER NIobrARA NRD	LOWER NIobrARA NRD SYSTEM	864000	02/04/1981	A 15760	
S: 11 T: 10 R: 2E SEWARD CITY OF SEWARD	SEWARD WATER SYSTEM	1300000	05/24/1982	A 16109	
S: 31 T: 14 R: 30W LINCOLN CITY OF NORTH PLATTE	NORTH PLATTE WATER SYSTEM	11664000	01/06/1983	A 16166	
S: 16 T: 8 R: 15W BUFFALO CITY OF KEARNEY	KEARNEY WATER SYSTEM	24040000	01/10/1983	A 16167	
S: 22 T: 5 R: 2E SALINE CITY OF WESTERN	WESTERN WATER SYSTEM	576000	08/21/1985	A 16442	
S: 14 T: 27 R: 3E WAYNE CITY OF WAYNE	WAYNE WATER SYSTEM	1440000	09/26/1986	A 16525	
S: 5 T: 28 R: 3E CEDAR CITY OF LAUREL	LAUREL WATER SYSTEM	902000	11/10/1986	A 16530	Z
S: 6 T: 6 R: 14W KEARNEY CITY OF MINDEN	MINDEN WATER SYSTEM	1636000	12/05/1986	A 16532	Z

Report of the

MUNICIPAL AND RURAL DOMESTIC
PERMITS TO WITHDRAW, TRANSPORT AND USE GROUND WATER

LOCATION PERMITTEE	CARRIER	GRANT IN GALLONS PER DAY	DATE OF PRIORITY	APPLI NUMBER	FOOT NOTE
S: 2 T: 7 R: 6W CLAY CITY OF SUTTON	SUTTON WATER SYSTEM	7000000	02/18/1987	A 16542	Z
S: 25 T: 25 R: 48W BOX BUTTE CITY OF ALLIANCE	ALLIANCE WATER SYSTEM	15000000	02/25/1987	A 16543	
S: 10 T: 11 R: 25W DAWSON CITY OF GOTHENBURG	GOTHENBURG WATER SYSTEM	2675000	03/13/1987	A 16549	Z
S: T: 22 R: 54W SCOTTS BLUFF CITY OF SCOTTSBLUFF	SCOTTSBLUFF WATER SYSTEM	10000000	03/27/1987	A 16550	Z
S: 31 T: 4 R: 15E BURT VILLAGE OF STELLA	STELLA WATER SYSTEM	144000	08/18/1989	A 16880	
S: 3 T: 20 R: 4E COLFAX VILLAGE OF HOWELLS	HOWELLS WATER SYSTEM	864000	10/13/1989	A 16888	
S: 23 T: 31 R: 53W SIOUX CITY OF CRAWFORD	CRAWFORD WATER SYSTEM	1938816	10/13/1989	A 16891	
S: 3 T: 20 R: 4E COLFAX VILLAGE OF HOWELLS	HOWELLS WATER SYSTEM	576000	01/16/1990	A 16911	Z
S: 32 T: 13 R: 10E SARPY CITY OF LINCOLN	LINCOLN WATER SYSTEM	50000000	01/25/1990	A 16917	
S: 14 T: 27 R: 3E WAYNE CITY OF WAYNE	WAYNE WATER SYSTEM	1728000	02/16/1990	A 16927	
S: 9 T: 15 R: 4E BUTLER VILLAGE OF BRUNO	BRUNO WATER SYSTEM	288000	03/27/1990	A 16964	
S: 34 T: 23 R: 58W SCOTTS BLUFF VILLAGE OF LYMAH	LYMAH WATER SYSTEM	2848000	05/29/1990	A 16992	
S: 2 T: 4 R: 5W CUSTER CITY OF BEATRICE	BEATRICE WATER SYSTEM	13000000	04/25/1991	A 17070	+
S: 8 T: 20 R: 4E COLFAX VILLAGE OF HOWELLS	HOWELLS WATER SYSTEM	720000	06/07/1991	A 17082	
S: 22 T: 13 R: 5E SAUNDERS VILLAGE OF VALPARAISO	VALPARAISO WATER SYSTEM	288000	06/19/1991	A 17086	L
S: 18 T: 9 R: 19W DAWSON VILLAGE OF OVERTON	OVERTON WATER SYSTEM	100000	09/16/1991	A 17113	J
S: 27 T: 5 R: 6E GAGE VILLAGE OF PICKRELL	PICKRELL WATER SYSTEM	30000	09/27/1991	A 17117	
S: 4 T: 23 R: 58W SCOTTS BLUFF VILLAGE OF HENRY	HENRY WATER SYSTEM	1000000	02/03/1992	A 17140	
S: 31 T: 4 R: 15E NEMANA VILLAGE OF STELLA	STELLA WATER SYSTEM	72000	04/14/1992	A 17168	
S: 15 T: 13 R: 5E SAUNDERS VILLAGE OF VALPARAISO	VALPARAISO WATER SYSTEM	288000	07/28/1992	A 17212	
S: 10 T: 31 R: 50W DAWES VILLAGE OF WHITNEY	DAWES COUNTY RWD #1	43200	11/09/1992	A 17230	*

Department of Water Resources

PERMITS TO TRANSPORT GROUND WATER TO ADJOINING STATE

<u>Applicant</u>	<u>Well Registration No.</u>	<u>Legal Description of Well</u>					<u>Acres Irrigated</u>		<u>Date Filed</u>	<u>Permit No.</u>
		<u>Tract</u>	<u>Sec.</u>	<u>Twp.</u>	<u>Rge.</u>	<u>County</u>	<u>CO</u>	<u>NE</u>		
Sporhase & Moss	G-33893	NE½NE½	26	7N	42W	Chase	130.00		8/10/82	TA-1
Fred Cozzens	G-31197	NE½NW½	10	3N	42W	Dundy	67.80		6/02/83	TA-3
Fred Cozzens	G-32548	NE½SW½	10	3N	42W	Dundy	51.40		6/02/83	TA-4
Jack D. Boegel	G-58310	SW½SE½	15	3N	42W	Dundy	75.00		6/02/83	TA-5
Thompson, Johnson & Johnson	G-55003	NW½SE½	3	2N	42W	Dundy	96.80		7/11/83	TA-6
Jack R. Bond	G-47218	NW½SW½	27	2N	42W	Dundy	75.00	51.00	1/27/84	TA-7
Jack R. Bond	G-69767	SE½SW½	27	2N	24W	Dundy	57.13	46.49	4/29/85	TA-8

PERMITS TO TRANSPORT GROUND WATER TO ADJOINING STATE

<u>Applicant</u>	<u>Well Registration No.</u>	<u>Legal Description of Well(s)</u>					<u>Municipal Use Gallons Per Day</u>	<u>Date Filed</u>	<u>Permit No.</u>
		<u>Tract</u>	<u>Sec.</u>	<u>Twp.</u>	<u>Rge.</u>	<u>County</u>			
Rural Water District #1 of Nemaha County, Kansas	G-72896 G-73242	NE¼	32	1N	14E	Richardson	144,000	6/06/89	TA-10
Town of Julesburg	G-71067, 4 proposed wells.		11	12N	44W	Deuel	1,370,000	10/18/89	TA-11
Adrian F. Weaver	1 proposed well		20	12	46W	Deuel	Domestic/ Livestock 25 gpm	5/11/92	TA-12

Department of Water Resources

PERMITS UNDER INDUSTRIAL GROUND WATER REGULATORY ACT

<u>Applicant</u>	<u>No. of Wells Permitted</u>	<u>Legal Description of Wells</u>				<u>Permitted Acre-feet per annum</u>	<u>Date Filed</u>	<u>Permit No.</u>
		<u>Sec.</u>	<u>Twp.</u>	<u>Rge.</u>	<u>County</u>			
IBP, Inc.	4	4	28N	9E	Dakota	4,000	10/18/88	I-1
Ferret Exploration	*	11-13 18-20 29 & 30	31N 31N 31N	52W 51W 51W	Dawes Dawes Dawes	4,697	2/15/91	I-2

* Not limited by number of wells. Limited to geographical area and amount withdrawn.

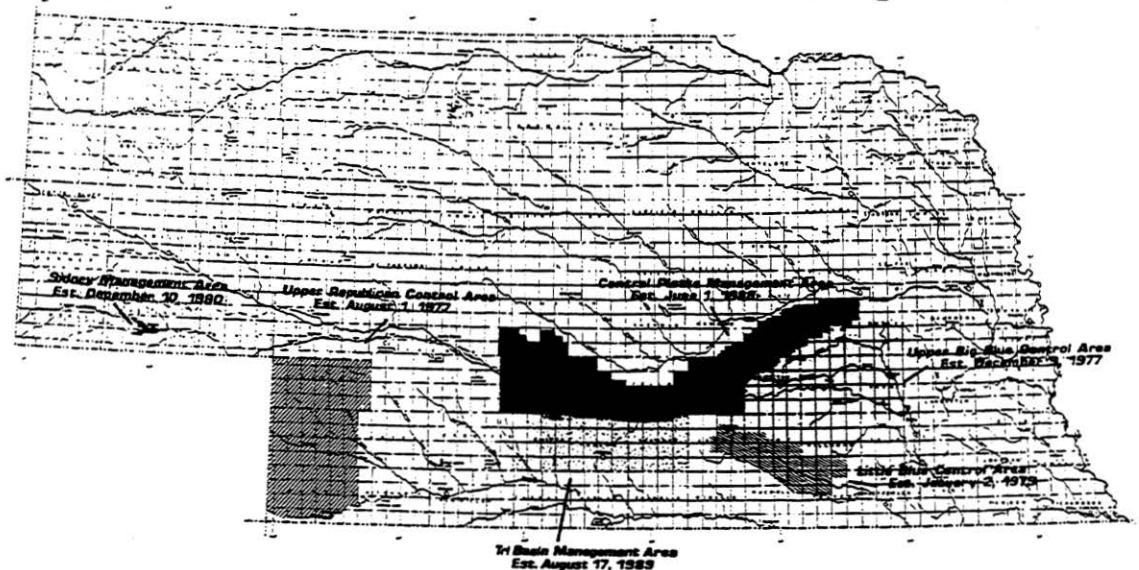
PERMIT FOR GEOTHERMAL RESOURCES

<u>Applicant</u>	<u>No. of Wells Permitted</u>	<u>Legal Description of Well</u>					<u>Permitted Annual Withdrawal</u>	<u>Date Filed</u>	<u>Permit No.</u>
		<u>Tract</u>	<u>Sec.</u>	<u>Twp.</u>	<u>Rge.</u>	<u>County</u>			
Victor & Martha Eldred	1	SE½	31	22N	43W	Garden	50 gpm or 1,200 gpd	9-6-91	G-2

Department Of Water Resources

State Of Nebraska

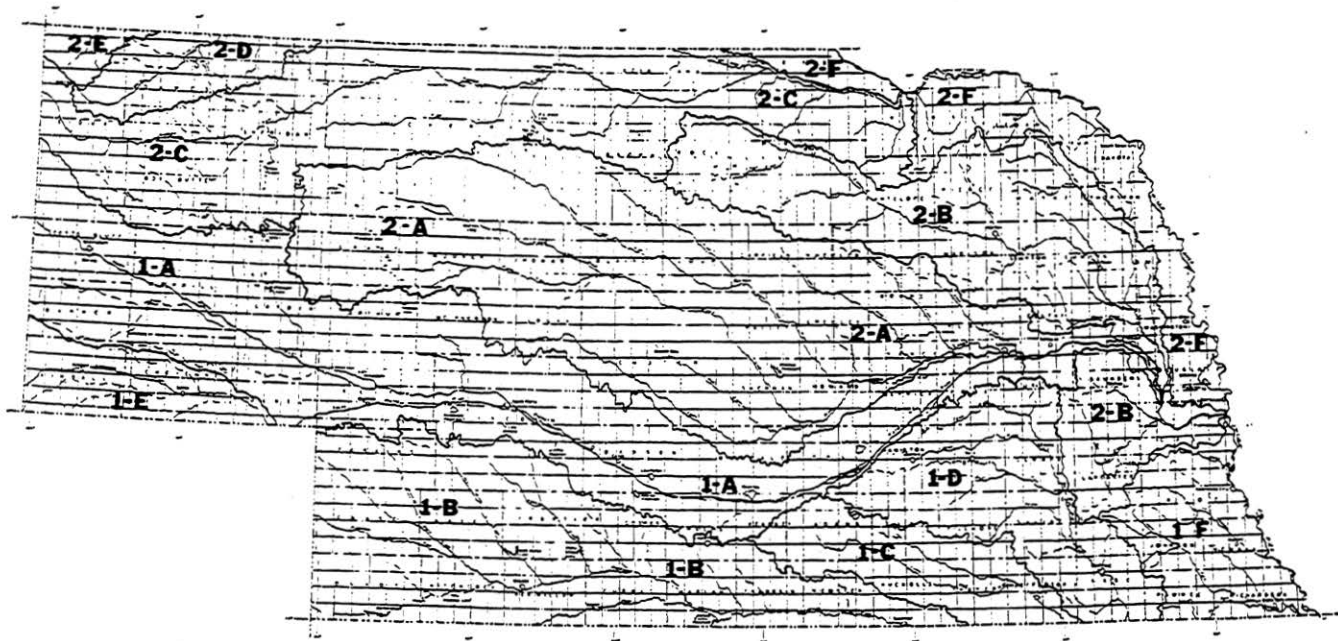
Location of Ground Water Control and Management Areas



Department Of Water Resources

State Of Nebraska

Location Of Water Divisions



Report of the

WATER DIVISIONS

The State of Nebraska is divided in two water divisions by statute, denominated Water Division No. 1 and Water Division No. 2, respectively. Water Division No. 1 consists of all the lands of the state drained by the Platte Rivers and their tributaries lying west of the mouth of the Loup River; and also all other lands lying south of the Platte and South Platte Rivers that may be watered from other superficial or subterranean streams not tributary to the Platte River. Water Division No. 2 consists of all lands that may be watered from the Loup, White, Niobrara and Elkhorn Rivers, and Hat Creek and their tributaries, and those lands drained by the Platte River and its tributaries lying east of the mouth of the Loup River.

For convenience in the administration of the surface water laws and the distribution of water, the two water divisions have been subdivided into 12 water divisions, denominated 1-A, Platte River basin; 1-B, Republican River basin; 1-C, Little Blue River basin; 1-D, Big Blue River basin; 1-E, Lodgepole Creek basin; 1-F, Nemaha River basin and Lower Missouri River and Tributary basins; 2-A, Loup River basin; 2-B, Elkhorn River and Salt Creek basins; 2-C, Niobrara River basin; 2-D, White River and White Clay Creek basins; 2-E, Hat Creek basin; and 2-F, Upper Missouri River and Tributary basins, as shown on the preceding page.

CLAIMS AND APPLICATIONS

The following tables give a complete list of all current surface water appropriations of record in the Department of Water Resources. This list also includes pending applications which have not yet been approved. The current surface water appropriations listing is followed by tables listing water appropriations which have been cancelled in full or in part, or have been dismissed, during the past two years.

The appropriations have been arranged within each water division in downstream order by the location of their point of diversion, and then in order of priority for multiple appropriations with a common point of diversion. Appropriations which have sources of supply that are not directly tributary on the surface to the main stream are listed at the first part of each water division.

Appropriations having docket numbers (D-) refer to claims covering rights which were acquired under the law prior to April 4, 1895, or those on the Missouri River covered by the law passed in 1980; and those having application numbers (A-) were filed to appropriate water under the law of 1895.

There is only one appropriator listed for each entry. However, certain appropriations may have more than one appropriator of record. More detailed information on the appropriator(s) of record is available from the Department.

Definitions for abbreviations in the "Use" and "Footnotes" columns are listed on pages 68 and 69.

Department of Water Resources

The grant is listed in cubic feet per second (cfs) unless it is designated as acre-feet (af). Basically, storage rights are granted in acre-feet, diversions from streams are granted in cubic feet per second, and diversions from reservoirs are not quantified in either acre-feet or cubic feet per second. Nebraska law does not allow the Department to limit the rate at which water may be diverted from or into storage. Diversions from streams are limited by statute to a maximum of one cubic foot per second for every seventy acres of land. In the tables concerning current water rights, the grant listed is the amount in effect at the time of this publication. In the tables concerning cancelled and dismissed water rights, the grant listed is the amount that has been cancelled.

The "Annotation" column lists petition numbers or appropriation numbers also associated with the appropriation.

DEFINITION OF ABBREVIATIONS IN "USE" COLUMN

"IR" IRRIGATION FROM NATURAL STREAM
"ST" STORAGE
"MF" MANUFACTURING
"DO" DOMESTIC
"SO" STOR-ONLY -- IRRIGATION FROM RESERVOIR ON LANDS NOT COVERED BY NATURAL FLOW APPROPRIATION
"SI" SUPPLEMENTAL IRRIGATION -- IRRIGATION FROM RESERVOIR ON LANDS ALSO COVERED BY NATURAL FLOW APPROPRIATION
"FC" FISH CULTURE
"SS" SUPPLEMENTAL STORAGE -- AN APPROPRIATION THAT HAS A PRIOR APPROPRIATION FOR STORAGE
"IS" IRRIGATION AND STORAGE -- AN APPROPRIATION WHICH WAS APPROVED FOR BOTH USES
"PS" SUPPLEMENTAL POWER AND INCIDENTAL UNDERGROUND WATER STORAGE
"PR" POWER
"CO" COOLING
"RD" RAISE DAM
"DC" DREDGE
"PI" POWER AND INCIDENTAL UNDERGROUND STORAGE
"SP" SUPPLEMENTAL POWER -- AN APPROPRIATION FOR WATER FOR POWER THROUGH A SYSTEM THAT HAS A PRIOR APPROPRIATION FOR POWER
"ML" MAINTAIN LEVEL OF A LAKE
"SC" SUPPLEMENTAL COOLING -- AN APPROPRIATION FOR WATER FOR COOLING THROUGH A SYSTEM THAT HAS A PRIOR APPROPRIATION FOR COOLING
"US" INCIDENTAL UNDERGROUND STORAGE
"SU" STORAGE AND INCIDENTAL UNDERGROUND STORAGE
"IU" IRRIGATION AND INCIDENTAL UNDERGROUND STORAGE
"UI" SUPPLEMENTAL IRRIGATION AND INCIDENTAL UNDERGROUND STORAGE
"FW" FISH AND WILDLIFE
"GW" GROUNDWATER RECHARGE
"IF" INSTREAM FLOW
"OU" STOR-ONLY AND INCIDENTAL UNDERGROUND STORAGE
"SF" SUPPLEMENTAL FISH CULTURE
"IN" INTENTIONAL UNDERGROUND STORAGE
"SD" SUPPLEMENTAL DOMESTIC

FOOTNOTES

- A: SUPPLEMENTAL STORAGE BASED ON INCREASE IN SIZE OF RESERVOIR CAPACITY.
- B: SUPPLEMENTAL STORAGE FROM DIFFERENT SOURCE; TOTAL GRANT IN ACRE-FEET NOT TO EXCEED FIRST APPROPRIATION.
- C: SUPPLEMENTAL STORAGE FROM DIFFERENT SOURCE; TOTAL GRANT IS SUM OF TWO APPROPRIATIONS.
- D: THIS APPROPRIATION IS ADDITIONAL WATER FOR A PRIOR APPROPRIATION, BRINGING THE RATE OF DIVERSION UP TO THE STATUTORY LIMIT OF ONE CFS FOR EVERY 70 ACRES.
- E: THE SOURCES OF THESE APPROPRIATIONS DO NOT DRAIN ON THE SURFACE INTO THE MAIN STREAM OF A WATER DIVISION, BUT OFTEN INTO LAKES OF THE SANDHILLS OR OTHER LAKES, BOGS, ETC.
- F: DESIGNATES BEGINNING OF SEPARATE BASINS IN 2-F.
- G: AMOUNT AFFIRMED BY U.S. SUPREME COURT; 35 CFS FOR NEBRASKA AND 15 CFS FOR COLORADO.
- H: THE RATE AND GRANT SPECIFIED IN THE PERMIT ARE INCONSISTENT.
- I: PROVIDES FOR OPTIONAL DIVERSION.
- J: DISMISSED.
- K: CANCELLED IN PART.
- L: CANCELLED IN FULL.
- M: LESS AMOUNT DIVERTED UNDER A-2293.
- N: LESS ANY AMOUNTS DIVERTED UNDER OTHER APPROPRIATION SO THAT TOTAL AMOUNT DIVERTED AT ANY TIME SHALL NOT EXCEED STATUTORY LIMIT OF ONE CFS FOR 70 ACRES.
- O: SUPPLEMENTAL STORAGE FROM SAME SOURCE. TOTAL GRANT IS SUM OF APPROPRIATIONS.
- P: TOTAL DIVERSION UNDER A-1853R, A-1976R, AND A-2726R AT THE TRI-COUNTY CANAL HEADGATE IS LIMITED TO 25 CFS.
- Q: THE NATURAL FLOW TOGETHER WITH SUPPLEMENTAL STORAGE WATER SHALL NOT EXCEED 1500 SECOND-FEET AS A RATE OF DIVERSION.
- R: COMBINED DIVERSION FOR COOLING AT GERALD GENTLEMEN UNITS NO. 1 AND NO. 2 IS LIMITED TO 1700 CFS FROM ALL SOURCES.
- S: ADDS LANDS BUT DOES NOT INCREASE APPROPRIATION OF ORIGINAL FILING.
- T: BY STIPULATION THE LOUP RIVER PUBLIC POWER DISTRICT IS SUBSEQUENT IN PRIORITY TO A-2293 FILED BY THE MIDDLE LOUP PUBLIC POWER AND IRRIGATION DISTRICT AND A-2312 FILED BY THE NORTH LOUP PUBLIC POWER AND IRRIGATION DISTRICT.
- U: TOTAL ALLOCATION FROM MIDDLE LOUP RIVER AND OAK CREEK UNDER A-4923A AND A-4923B IS 68,120 ACRE-FEET.
- V: THIS AMOUNT LESS ANY AMOUNTS DIVERTED UNDER A-2312.
- W: TRANSBASIN DIVERSION.
- X: GLENDO CONTRACTOR.
- Y: COMBINED GALLONS PER DAY IS 7,500,000.
- Z: ADDITIONAL WITHDRAWAL OF GROUND WATER FROM PREVIOUSLY APPROVED WELL FIELD.
- *: PENDING.
- #: THIS APPROPRIATION IS FIRST APPROPRIATION UPSTREAM FROM GAGE.
- @: TEMPORARY PERMIT.
- + : 5.00 CFS FOR THE LIMITED PURPOSE OF FILLING, FLUSHING AND CLEANING SETTLING BASINS, AND ACTIVATING AND OPERATING MUNICIPAL SYSTEM. BETWEEN MAY 1 AND OCTOBER 1 CRAWFORD SHALL NOT, EXCEPT IN TIMES OF EMERGENCY, CLEAN OR FLUSH SETTLING BASINS. LIMITED TO 1.5 CFS AT WATER TREATMENT PLANT.
- %: THIS APPROPRIATION SHALL NOT BE REGULATED FOR EITHER APPROPRIATION A-2293BR, P-468, OR A-3979BR, P-468.
- ∞: LESS ANY AMOUNT WORAHM UNDER A-10481
- 1: TIME PERIOD PERMIT IS EFFECTIVE IS JANUARY 1 TO JUNE 23.
- 2: TIME PERIOD PERMIT IS EFFECTIVE IS JUNE 24 TO AUGUST 22.
- 3: TIME PERIOD PERMIT IS EFFECTIVE IS AUGUST 23 TO DECEMBER 31.
- 4: TIME PERIOD PERMIT IS EFFECTIVE IS MARCH 1 TO MARCH 31.
- 5: TIME PERIOD PERMIT IS EFFECTIVE IS OCTOBER 1 TO OCTOBER 11.
- 6: TIME PERIOD PERMIT IS EFFECTIVE IS APRIL 1 TO APRIL 14.
- 7: TIME PERIOD PERMIT IS EFFECTIVE IS APRIL 15 TO MAY 3.
- 8: TIME PERIOD PERMIT IS EFFECTIVE IS OCTOBER 12 TO NOVEMBER 10.

SURFACE WATER RIGHTS DATA
CLAIMS, APPLICATIONS, AND APPROPRIATIONS IN DOWNSTREAM ORDER
DIVISION NO. 1A

SOURCE LOCATION APPROPRIATOR	CARRIER GAGE	USE	GRANT IN CFS/AF	DATE OF PRIORITY	DOCKET/ APP. NUMBER	ANNOA.	FT. NT.
<u>GLENN SPRINGS</u> S: 3 T: 23 R: 58W SCOTTS BLUFF KUCHENBECKER & AUSTIN	GLENN CANAL	IR	.16	05/29/1933	A 2324		E
<u>SCHUPPE CREEK WEST</u> S: 3 T: 23 R: 58W SCOTTS BLUFF VERNE & CHARLENE I FITZGERALD	SCHUPPE CANAL NO. 1	IR	.01	06/17/1946	A 3917		E
<u>SCHUPPE CREEK EAST</u> S: 3 T: 23 R: 58W SCOTTS BLUFF VERNE & CHARLENE I FITZGERALD	SCHUPPE CANAL NO. 2	IR	.02	06/17/1946	A 3918		E
<u>ROGERS SPRING</u> S: 10 T: 23 R: 58W SCOTTS BLUFF BERNARD J & MARILYNN R BROWN	PETSCH CANAL	IR	1.47	09/28/1960	A 9867		E
<u>NEALY SPRINGS NORTH</u> S: 11 T: 23 R: 58W SCOTTS BLUFF JAMES F & NEVA M ROGERS	NEALY CANAL	IR	.38	08/03/1934	A 2454		E
<u>NEALY SPRINGS SOUTH</u> S: 11 T: 23 R: 58W SCOTTS BLUFF MAURINE KENNEDY MAURINE KENNEDY BERNARD J & MARILYNN R BROWN	PUMP PUMP PETSCH CANAL	IR IR IR	.06 1.01 .33	03/27/1933 12/01/1959 08/30/1962	A 2311 A 9777 A 10097		E E E
<u>PETSCH SPRINGS</u> S: 12 T: 23 R: 58W SCOTTS BLUFF BERNARD J & MARILYNN R BROWN	PETSCH LATERAL NO. 2	IR	.23	09/28/1960	A 9866		E
<u>HUNTINGTON SPRINGS</u> S: 9 T: 20 R: 58W SCOTTS BLUFF ROBERT PRESTON	CARD CANAL	IR	1.43	12/23/1904	A 778		E
<u>GRANDSTAFF SPRING</u> S: 10 T: 23 R: 57W SCOTTS BLUFF AL KUKAS	GRANDSTAFF LATERALS	IR	.50	09/22/1960	A 9865		E
<u>FARMERS CANAL SEEP</u> S: 12 T: 23 R: 57W SCOTTS BLUFF CHERYL A FILLINGHAM	WARNER CANAL	IR	1.63	09/16/1887	A 1769	D-918	EI
<u>SPRINGS</u> S: 21 T: 22 R: 54W SCOTTS BLUFF MAURICE BRANDT	VANDEL CANAL	IR	.12	04/24/1962	A 10046		E
<u>HUFFMAN LAKE</u> S: 26 T: 21 R: 54W SCOTTS BLUFF CHARLES E BENTON	HUFFMAN CANAL	IR	1.60	03/19/1909	A 937		E
S: 25 T: 21 R: 54W SCOTTS BLUFF NEIL M GATCH	GATCH CANAL	IR	.93	08/21/1912	A 1220		E
<u>SPRINGS</u> S: 19 T: 21 R: 52W SCOTTS BLUFF JOHN F LANE	PUMP	DO	.11	01/16/1990	A 16912		E

SURFACE WATER RIGHTS DATA
CLAIMS, APPLICATIONS, AND APPROPRIATIONS IN DOWNSTREAM ORDER
DIVISION NO. 1A

SOURCE LOCATION APPROPRIATOR	CARRIER GAGE	USE	GRANT IN CFS/AF	DATE OF PRIORITY	DOCKET/ APP. NUMBER	ANNOA.	FT. MT.
<u>CAMP CLARK SEEP</u> S: 9 T: 20 R: 51W MORRILL ROY E O'NEAL	O-NEAL CANAL	IR	2.22	05/28/1976	A 14244		E
<u>ELDRED LAKE</u> S: 16 T: 21 R: 45W GARDEN UNITED STATES FISH & WILDLIFE SERVICE	ELDRED DIVERSION	FW	13.00	05/17/1985	A 16382		E
<u>DRY CREEK</u> S: 33 T: 7 R: 20W PHELPS VIVIAN VONLOH	PUMP	IR	.27	02/17/1954	A 5967		E
<u>DRY CREEK TRIL TO</u> S: 35 T: 7 R: 20W PHELPS RUTH I SAND RUTH I SAND	PUMP PUMP	IR IR	.21 .15	12/26/1962 01/15/1963	A 10132 A 10140	A-2355 A-2355	DEK DE
<u>DRY CREEK</u> S: 28 T: 6 R: 19W PHELPS GLENN A JOHNSON JOHNSON RESERVOIR	JOHNSON RESERVOIR	ST	10.00AF	09/01/1944	A 3760		E
<u>DRY CREEK</u> S: 28 T: 6 R: 19W PHELPS KERMIT JOHNSON	PUMP	SO	.00	07/13/1965	A 10655		E
<u>DRY CREEK</u> S: 32 T: 7 R: 19W PHELPS CLINTON M & RUTH V LARSON	PUMP	IR	.14	09/11/1963	A 10240		E
<u>DRY CREEK</u> S: 6 T: 6 R: 19W PHELPS FREED FARMS	FREED RESERVOIR	ST	1.70AF	09/23/1963	A 10248		E
<u>DRY CREEK</u> S: 9 T: 6 R: 19W PHELPS RALPH BILLETER BILL R & CAROL J BILLETER	PUMP PUMP	IR IR	.48 .19	05/01/1962 09/08/1960	A 10054 A 9861		E E
<u>PLATTE RIVER TRIL TO</u> S: 9 T: 8 R: 12W ADAMS ERVIN BERG	PUMP	IR	.14	02/11/1970	A 11865		KE
<u>NORTH PLATTE RIVER</u> S: 24 T: 29 R: 84W WYOMING BUREAU OF RECLAMATION	PATHFINDER RESERVOIR	IS	1016000.00AF	09/19/1904	A 768		
<u>NORTH PLATTE RIVER</u> S: 11 T: 26 R: 65W WYOMING PATHFINDER IRRIGATION DISTRICT	INTERSTATE CANAL	IR	1572.00	09/19/1904	A 768		K
<u>PATHFINDER RESERVOIR</u> S: 11 T: 26 R: 65W WYOMING PATHFINDER IRRIGATION DISTRICT	INTERSTATE CANAL	SI	.00	09/19/1904	A 768	A-768	K
<u>NORTH PLATTE RIVER</u> S: 11 T: 26 R: 65W WYOMING GERING & FORT LARAMIE IRRIG DIST	FORT LARAMIE CANAL	IR	780.60	09/19/1904	A 768	T-135	
<u>PATHFINDER RESERVOIR</u> S: 11 T: 26 R: 65W WYOMING GERING & FORT LARAMIE IRRIG DIST	FORT LARAMIE CANAL	SI	.00	09/19/1904	A 768	A-768	

Department of Water Resources

SURFACE WATER RIGHTS DATA
CLAIMS, APPLICATIONS, AND APPROPRIATIONS IN DOWNSTREAM ORDER
DIVISION NO. 1A

SOURCE LOCATION APPROPRIATOR	CARRIER GAGE	USE	GRANT IN CFS/AF	DATE OF PRIORITY	DOCKET/ APP. NUMBER	ANNOA.	FT. NT.
<u>NORTH PLATTE RIVER</u>							
S: 10 T: 23 R: 60W WYOMING							
MITCHELL IRRIGATION DIST	MITCHELL CANAL	IR	191.86	06/20/1890	D 1052	T-111	KX
GERING IRRIGATION DISTRICT	GERING CANAL	IR	15.87	03/15/1897	A 365		
GERING IRRIGATION DISTRICT	MITCHELL CANAL	IR	193.00	03/15/1897	A 365 R	P-270	X
MITCHELL IRRIGATION DIST	MITCHELL CANAL	IR		07/15/1992	A 17209		*
BUREAU OF RECLAMATION	MITCHELL CANAL	IR	.60	08/11/1992	A 17214		
BUREAU OF RECLAMATION	MITCHELL CANAL	IR	.70	08/13/1992	A 17215		
<u>PATHFINDER RESERVOIR</u>							
S: 10 T: 23 R: 60W WYOMING							
GERING IRRIGATION DISTRICT	GERING CANAL	SI	.00	09/19/1904	A 768	A-365	#
	NORTH PLATTE RIVER AT WYOMING-NEBRASKA STATE LINE						
<u>NORTH PLATTE RIVER TRIB TO</u>							
S: 3 T: 23 R: 58W SCOTTS BLUFF							
KENNETH H BERGFELD	PUMP	IR	.14	09/14/1966	A 10951		
DONALD W CHILDS	CHILDS RESERVOIR	ST	3.62AF	08/24/1964	A 10427		
<u>NORTH PLATTE RIVER</u>							
S: 10 T: 23 R: 58W SCOTTS BLUFF							
FARMERS IRRIGATION DISTRICT	TRI-STATE CANAL	IR	860.18	09/16/1887	D 918	T-136	K
FARMERS IRRIGATION DISTRICT	TRI-STATE CANAL	IR	591.05	04/14/1902	A 660		K
NORTHPORT IRRIGATION DISTRICT	TRI-STATE/NORTHPORT CANAL	IR	230.07	09/19/1904	A 768 R	P-414	
<u>PATHFINDER RESERVOIR</u>							
S: 10 T: 23 R: 58W SCOTTS BLUFF							
NORTHPORT IRRIGATION DISTRICT	TRI-STATE CANAL	SI	.00	09/19/1904	A 768	A-768R	
FARMERS IRRIGATION DISTRICT	TRI-STATE CANAL	SI	.00	09/19/1904	A 768	D-918	K
FARMERS IRRIGATION DISTRICT	TRI-STATE CANAL	SI	.00	09/19/1904	A 768	A-660	K
<u>NORTH PLATTE RIVER</u>							
S: 13 T: 23 R: 58W SCOTTS BLUFF							
FARMERS IRRIGATION DISTRICT	RAMSHORN CANAL	IR	3.07	09/16/1887	D 918 R	P-NONE	
RAMSHORN IRRIGATION DIST	RAMSHORN CANAL	IR	45.71	03/20/1893	D 945		
<u>HORSE CREEK</u>							
S: 33 T: 23 R: 58W SCOTTS BLUFF							
HORT FARMS INC	STATE LINE CANAL	IR	3.07	09/10/1897	A 407		H
HORT FARMS INC	STATE LINE CANAL	IR	2.00	04/21/1910	A 994		H
<u>KIDONA CREEK</u>							
S: 2 T: 22 R: 58W SCOTTS BLUFF							
LARRY & JIM W LIPPINCOTT	PUMP	IR	.06	11/29/1907	A 880 R	P-332	
<u>OH CREEK</u>							
S: 16 T: 22 R: 57W SCOTTS BLUFF							
CARL E & MARY L STRATTON	PUMP	IR	1.30	06/26/1974	A 13052		
CARL E & MARY L STRATTON	STRATTON RESERVOIR	ST	15.00AF	12/11/1974	A 13309		
<u>STRATTON RESERVOIR</u>							
S: 16 T: 22 R: 57W SCOTTS BLUFF							
CARL E & MARY L STRATTON	PUMP	SI	.00	12/11/1974	A 13310	A-13052	

SURFACE WATER RIGHTS DATA
CLAIMS, APPLICATIONS, AND APPROPRIATIONS IN DOWNSTREAM ORDER
DIVISION NO. 1A

SOURCE LOCATION APPROPRIATOR	CARRIER GAGE	USE	GRANT IN CFS/AF	DATE OF PRIORITY	DOCKET/ APP. NUMBER	ANNO. T.	FT. NT.
OH CREEK							
S: 7 T: 22 R: 57W SCOTTS BLUFF							
GERING & FORT LARAMIE IRRIG DIST	PUMP	IR	.79	09/17/1897	A 411 R P-418&419		
GERING & FORT LARAMIE IRRIG DIST	PUMP	IR	1.14	10/10/1904	A 770 R P-420&421		
GERING & FORT LARAMIE IRRIG DIST	PUMP	IR	1.14	11/29/1907	A 879 R P-422		
GERING & FORT LARAMIE IRRIG DIST	PUMP	IR	.57	11/29/1907	A 881 R P-423&424 #		
	HORSE CREEK NEAR LYMAN, NE						
SHEEP CREEK							
S: 36 T: 27 R: 58W SIOUX							
CARPENTER RANCH LTD	NEBRASKA RES. CANAL	IR	.57	05/18/1907	A 859		K
CARPENTER RANCH LTD	HORSE CAMP RES. DITCH	IR	.43	01/20/1908	A 885		
S: 1 T: 26 R: 58W SIOUX							
CARPENTER RANCH LTD	WEST FORK CANAL	IR	5.14	09/21/1907	A 871		H
S: 10 T: 24 R: 58W SIOUX							
MIDDLESWARTH HEREFORD RANCH	LITTLE MOON CANAL	IR	1.00	03/23/1904	A 745		H
S: 8 T: 23 R: 57W SCOTTS BLUFF							
SHEEP CREEK LATERAL CO	SHEEP CREEK LATERAL	IR	4.57	09/16/1887	A 1176	D-918	I
S: 08 T: 23 R: 57W SCOTTS BLUFF							
SHEEP CREEK LATERAL CO	SHEEP CREEK LATERAL	IR	.93	09/16/1887	A 1398	D-918	I
SHEEP CREEK LATERAL CO	SHEEP CREEK LATERAL	IR	.10	02/26/1912	A 1176	D-918	
SHEEP CREEK LATERAL CO	SHEEP CREEK LATERAL	IR	.29	02/20/1915	A 1403		#
	SHEEP CREEK NEAR MORRILL, NE						
NORTH PLATTE RIVER							
S: 27 T: 23 R: 57W SCOTTS BLUFF							
ENTERPRISE IRRIGATION DISTRICT	ENTERPRISE CANAL	IR	138.68	03/28/1889	D 920		X
NORTH PLATTE RIVER, TRAIL TO							
S: 10 T: 22 R: 57W SCOTTS BLUFF							
KIOMA LAND & LIVESTOCK CO	LIPPINCOTT RESERVOIR	ST	16.30AF	06/01/1970	A 11951		
AKERS OR NELSON DRAIN							
S: 13 T: 23 R: 57W SCOTTS BLUFF							
ENTERPRISE IRRIGATION DISTRICT	ENTERPRISE CANAL	IR	10.00	03/28/1889	A 1290	D-920	I#
	AKERS DRAIN NEAR MORRILL, NE						
TOOHEY DRAIN							
S: 20 T: 23 R: 56W SCOTTS BLUFF							
CLARENCE L FANNING	PUMP	IR	1.48	03/28/1889	A 2413	D-920	I
SPOTTED TAIL CREEK, DRY							
S: 28 T: 24 R: 56W SIOUX							
ANNE ALYSON BOVE	BOVE FISH PONDS	FC	3.00	12/01/1988	A 16724		
ANNE ALYSON BOVE	BOVE FISH PONDS	ST	8.05AF	12/01/1988	A 16725		
ANNE ALYSON BOVE	RAINBOW CHANNEL 2	FC	1.00	05/03/1990	A 16983		
ANNE ALYSON BOVE	RAINBOW CHANNEL 2 PONDS	ST	5.00AF	05/03/1990	A 16984		
S: 16 T: 23 R: 56W SCOTTS BLUFF							
WILLIAM K YOUNG	ROBERTS CANAL	IR	.46	09/16/1887	D 918	P-195	I
ELSIE J CHILDS-STIVER	ROBERTS CANAL	IR	1.28	09/16/1887	A 1241	D-918	I

Department of Water Resources

SURFACE WATER RIGHTS DATA
CLAIMS, APPLICATIONS, AND APPROPRIATIONS IN DOWNSTREAM ORDER
DIVISION NO. 1A

SOURCE LOCATION APPROPRIATOR	CARRIER GAGE	USE	GRANT IN CFS/AF	DATE OF PRIORITY	DOCKET/ APP. NUMBER	ANNOA.	FT. MT.
SPOTTED TAIL CREEK DRY							
S: 20 T: 23 R: 56W SCOTTS BLUFF ENTERPRISE IRRIGATION DISTRICT	DRY SPOTTED TAIL CREEK LATERAL	IR		03/28/1889	D 920	P-236	I
WESTERN SUGAR COMPANY (THE)	MITCHELL FACTORY	MF	15.00	03/24/1920	A 1582		#
	DRY SPOTTED TAIL CREEK NEAR MITCHELL, NE						
	NORTH PLATTE RIVER NEAR MITCHELL, NE						
SPOTTED TAIL CREEK WET							
S: 26 T: 24 R: 56W SIOUX HELEN M GILL ET AL	STEWART-BROWN CANAL	IR	1.59	03/02/1904	A 743		
HELEN M GILL ET AL	STEWART-BROWN CANAL	IR	2.28	03/17/1911	A 1072		
S: 15 T: 23 R: 56W SCOTTS BLUFF ALICE M & JOHN W BOVEE	BOVEE FISH PONDS	ST	3.60AF	12/07/1989	A 16901		
ALICE M & JOHN W BOVEE	BOVEE FISH PONDS	FC	4.00	12/07/1989	A 16902		
S: 22 T: 23 R: 56W SCOTTS BLUFF ENTERPRISE IRRIGATION DISTRICT	ENTERPRISE CANAL	IR		03/28/1889	D 920	P-235	I
TUB SPRINGS							
S: 33 T: 23 R: 55W SCOTTS BLUFF ENTERPRISE IRRIGATION DISTRICT	ENTERPRISE CANAL	IR		03/28/1889	D 920	P-234	I
NORTH PLATTE RIVER							
S: 17 T: 22 R: 55W SCOTTS BLUFF WINTERS CREEK CANAL CO	WINTERS CREEK CANAL	IR	124.29	10/18/1888	D 952		
S: 27 T: 22 R: 55W SCOTTS BLUFF CENTRAL IRRIGATION DISTRICT	CENTRAL CANAL	IR	36.00	06/23/1890	D 926		
PATHEUNDER RESERVOIR							
S: 27 T: 22 R: 55W SCOTTS BLUFF CENTRAL IRRIGATION DISTRICT	CENTRAL CANAL	SI	.00	09/19/1904	A 768	D-926	
NORTH PLATTE RIVER							
S: 26 T: 22 R: 55W SCOTTS BLUFF WESTERN SUGAR COMPANY (THE)	GERING FACTORY	MF	15.00	11/15/1928	A 2150	A-2054	I
S: 36 T: 22 R: 55W SCOTTS BLUFF WESTERN SUGAR COMPANY (THE)	GERING FACTORY	MF	15.00	11/15/1928	A 2054		
WINTERS CREEK							
S: 3 T: 22 R: 54W SCOTTS BLUFF FAY E SEIP ET AL	BOUTON CANAL	IR	1.00	08/17/1889	D 923		H
S: 8 T: 22 R: 54W SCOTTS BLUFF ENTERPRISE IRRIGATION DISTRICT	WINTERS CREEK LATERAL	IR	2.43	03/28/1889	A 2409	D-920	I
S: 17 T: 22 R: 54W SCOTTS BLUFF W F ROPP	BLUE SPRUCE TROUT POND	ST	.48AF	04/16/1992	A 17172		
W F ROPP	ROPP CANAL	FC	.45	04/16/1992	A 17173		
S: 19 T: 22 R: 54W SCOTTS BLUFF WINTERS CREEK CANAL CO	WINTERS CREEK CANAL	IR	70.00	10/18/1888	A 1446	D-952	IH
WESTERN SUGAR COMPANY (THE)	SCOTTSBLUFF FACTORY	MF	15.00	10/04/1920	A 1592		
S: 31 T: 22 R: 54W SCOTTS BLUFF WESTERN SUGAR COMPANY (THE)	GERING FACTORY	MF	.00	11/15/1928	A 2054	P-216	I#
	WINTERS CREEK NEAR SCOTTSBLUFF, NE						

SURFACE WATER RIGHTS DATA
CLAIMS, APPLICATIONS, AND APPROPRIATIONS IN DOWNSTREAM ORDER
DIVISION NO. 1A

SOURCE LOCATION APPROPRIATOR	CARRIER GAGE	USE	GRANT IN CFS/AF	DATE OF PRIORITY	DOCKET/ APP. NUMBER	ANNOA.	FT. NT.
<u>NORTH PLATTE RIVER</u>							
S: 32 T: 22 R: 54W SCOTTS BLUFF MINATARE MUTUAL CANAL & IRRIG CO <u>GERING DRAIN TRIP TO</u>	MINATARE CANAL	IR	247.15	01/14/1888	D 919		
S: 9 T: 21 R: 56W SCOTTS BLUFF NORTH PLATTE NRD	GERING VALLEY RESERVOIR G-UPPER	ST	21.00AF	08/26/1965	A 10683		
S: 10 T: 21 R: 56W SCOTTS BLUFF NORTH PLATTE NRD	GERING VALLEY RESERVOIR G-LOWER	ST	20.35AF	07/18/1969	A 11752		
S: 3 T: 20 R: 55W SCOTTS BLUFF NORTH PLATTE NRD	GERING VALLEY RESERVOIR A	ST	62.38AF	03/15/1966	A 10799		
<u>GOOSENECK CREEK</u>							
S: 21 T: 21 R: 54W SCOTTS BLUFF PAUL JERGER NORTH PLATTE NRD	PUMP	IR	.50	10/26/1956	A 8936		
	EAST GERING DRAIN RES.	ST	5.40AF	11/14/1977	A 15141		#
	GERING DRAIN NEAR GERING,	NE					
	EAST GERING DRAIN RES.	SS		12/17/1992	A 17235		*
NORTH PLATTE NRD <u>EAST GERING DRAIN RESERVOIR (A-15141)</u>							
S: 21 T: 21 R: 54W SCOTTS BLUFF NORTH PLATTE NRD	EAST GERING DRAIN RES.	SI		11/19/1992	A 17231		*
<u>NORTH PLATTE RIVER</u>							
S: 4 T: 21 R: 54W SCOTTS BLUFF STEAMBOAT IRRIGATION DISTRICT	STEAMBOAT CANAL	IR	8.27	10/22/1895	A 186		
S: 3 T: 21 R: 54W SCOTTS BLUFF CASTLE ROCK IRRIGATION DISTRICT	CASTLE ROCK CANAL	IR	82.57	04/18/1889	D 921		
STEAMBOAT IRRIGATION DISTRICT	CASTLE ROCK CANAL	IR	6.73	10/22/1895	A 186 R	P-255&309	
STEAMBOAT IRRIGATION DISTRICT	CASTLE ROCK CANAL	IR	.86	07/22/1896	A 350 R	P-255&309 #	
	NORTH PLATTE RIVER NEAR MINATARE, NE						
<u>NORTH PLATTE RIVER TRIP TO</u>							
S: 19 T: 20 R: 54W BANNER GAME AND PARKS COMMISSION	BUFFALO CREEK WILDLIFE MANAGEMENT AREA FISH POND	ST	87.10AF	03/11/1986	A 16476		
<u>NORTH PLATTE RIVER</u>							
S: 18 T: 21 R: 53W SCOTTS BLUFF NINE MILE IRRIGATION DISTRICT	NINE MILE CANAL	IR	2.28	01/14/1888	D 919 R	P-452	
NINE MILE IRRIGATION DISTRICT	NINE MILE CANAL	IR	200.00	12/06/1893	D 925		
<u>MUDDY CREEK</u>							
S: 27 T: 20 R: 54W BANNER DARRELL J & CAROL E ROBERTS	DARRELL J ROBERTS RES.	ST	13.80AF	03/03/1978	A 15194		
<u>NINE MILE DRAIN</u>							
S: 4 T: 21 R: 53W SCOTTS BLUFF ROY & DELORES PFENNING	PUMP	IR	1.09	01/14/1888	A 2502 R	D919,T55	I

Department of Water Resources

SURFACE WATER RIGHTS DATA
CLAIMS, APPLICATIONS, AND APPROPRIATIONS IN DOWNSTREAM ORDER
DIVISION NO. 1A

SOURCE LOCATION APPROPRIATOR	CARRIER GAGE	USE	GRANT IN CFS/AF	DATE OF PRIORITY	DOCKET/ APP. NUMBER	ANNOTA.	FT. NT.
MINATURE DRAIN							
S: 3 T: 21 R: 53W SCOTTS BLUFF COLLOSSAL CATTLE COMPANY	MINATURE DRAIN LATERAL	IR	1.56	01/14/1888	D 919	P-245	I
COLLOSSAL CATTLE COMPANY	MINATURE DRAIN LATERAL	IR	2.60	01/14/1888	D 919	P-265	I
NINE MILE DRAIN							
S: 10 T: 21 R: 53W SCOTTS BLUFF NINE MILE IRRIGATION DISTRICT	NINE MILE CANAL	IR	79.00	12/06/1893	A 1431	D-925	I#
	NINE MILE CREEK NEAR MCGREW, NE						
NORTH PLATTE RIVER							
S: 25 T: 21 R: 53W SCOTTS BLUFF SHORT LINE IRRIGATION DISTRICT	SHORT LINE CANAL	IR	65.57	05/01/1893	D 946		
NORTH PLATTE RIVER TRIL TO							
S: 28 T: 20 R: 53W BANNER MELLIE HUFFMAN TRUST	HUFFMAN-GRIMM RESERVOIR	ST	14.80AF	10/28/1963	A 10255		
NORTH PLATTE RIVER							
S: 1 T: 20 R: 53W SCOTTS BLUFF CHIMNEY ROCK IRRIGATION DISTRICT	CHIMNEY ROCK CANAL	IR	60.00	12/03/1890	D 844		
CHIMNEY ROCK IRRIGATION DISTRICT	CHIMNEY ROCK CANAL	IR	.00	12/03/1890	D 1031	D-844	S
PATHEUNDER RESERVOIR							
S: 1 T: 20 R: 53W SCOTTS BLUFF CHIMNEY ROCK IRRIGATION DISTRICT	CHIMNEY ROCK CANAL	SI	.00	09/19/1904	A 768	D-844	
CHIMNEY ROCK IRRIGATION DISTRICT	CHIMNEY ROCK CANAL	SI	.00	09/19/1904	A 768	D-1031	
NORTH PLATTE RIVER							
S: 1 T: 20 R: 53W SCOTTS BLUFF CHIMNEY ROCK IRRIGATION DISTRICT	CHIMNEY ROCK CANAL	IR	.67	02/02/1931	A 2190		
NORTH PLATTE RIVER TRIL TO							
S: 18 T: 21 R: 52W SCOTTS BLUFF ROBERT J WEBSTER	ZEMANEK RESERVOIR	ST	1.39AF	04/04/1963	A 10167		
NORTH PLATTE RIVER							
S: 6 T: 20 R: 52W MORRILL VITA PARRIOTT	LIEBHARDT LATERAL	IR	2.92	03/01/1916	A 1448		
S: 5 T: 20 R: 52W MORRILL ALLIANCE IRRIGATION DIST	ALLIANCE CANAL	IR	97.78	12/26/1892	D 874		K
ALLIANCE IRRIGATION DIST	ALLIANCE CANAL	IR	.00	12/26/1892	D 1035	D-874	S
MARY E DOBSON	ALLIANCE CANAL	IR	3.14	02/28/1912	A 1181		H
BAYARD SUGAR FACTORY DRAIN							
S: 5 T: 20 R: 52W MORRILL ALLIANCE IRRIGATION DIST	ALLIANCE CANAL	IR	35.90	12/26/1892	A 1776	D-874	I
HOTH DRAIN							
S: 28 T: 21 R: 52W MORRILL LEROY G & MICHELENE S BECKER	O'HALLOREN CANAL	IR	1.07	09/16/1887	A 1473	D-918	I
S: 34 T: 21 R: 52W MORRILL WESTERN SUGAR COMPANY (THE)	BAYARD FACTORY BAYARD DRAIN NEAR BAYARD, NE	MF	15.00	10/04/1920	A 1593		#

SURFACE WATER RIGHTS DATA
CLAIMS, APPLICATIONS, AND APPROPRIATIONS IN DOWNSTREAM ORDER
DIVISION NO. 1A

SOURCE LOCATION APPROPRIATOR	CARRIER GAGE	USE	GRANT IN CFS/AF	DATE OF PRIORITY	DOCKET/ APP. NUMBER	ANNOA.	FT. NT.
<u>FANCUIS SPRINGS</u>							
S: 24 T: 20 R: 52W MORRILL FANCUIS SPRINGS IRRIGATION DISTRICT	OLIVER CANAL	IR	2.71	04/17/1933	A 2317		
<u>NORTH PLATTE RIVER</u>							
S: 18 T: 20 R: 51W MORRILL BRIDGEPORT IRRIGATION DISTRICT	BELMONT CANAL	IR	90.40	12/19/1889	D 828		KX
EMPIRE CANAL COMPANY	EMPIRE CANAL	IR	28.57	06/25/1891	D 858	R P-NONE	K
EMPIRE CANAL COMPANY	EMPIRE CANAL	IR	.31	07/20/1907	A 866		K
<u>RED WILLOW CREEK TRIB TO</u>							
S: 7 T: 21 R: 51W MORRILL DAVID LOOMIS	LOOMIS RESERVOIR	ST	16.70AF	09/24/1969	A 11804		
<u>WEST WATER CREEK</u>							
S: 29 T: 22 R: 51W MORRILL MORRILL COUNTY BOARD	WEST WATER CREEK RES.	ST	45.50AF	08/25/1975	A 13760		
<u>RED WILLOW CREEK</u>							
S: 32 T: 21 R: 51W MORRILL KNISS BROTHERS	PUMP	IR	1.03	12/06/1893	D 925	P-262	I
S: 6 T: 20 R: 51W MORRILL ALLIANCE IRRIGATION DIST	ALLIANCE CANAL	IR	60.00	12/26/1892	A 1429	D-874	I
S: 06 T: 20 R: 51W MORRILL GARY'S IMPLEMENT	ALLIANCE CANAL	IR	2.00	02/28/1912	A 1432		
S: 6 T: 20 R: 51W MORRILL MARY E DOBSON	ALLIANCE CANAL - DOBSON CANAL	IR	.57	11/03/1915	A 1436		H
<u>WILDHORSE CREEK WEST</u>							
S: 3 T: 21 R: 52W MORRILL NORTH PLATTE NRD	WILDHORSE RESERVOIR 14-A RED WILLOW CREEK NEAR BAYARD, NE	ST	440.00AF	06/07/1967	A 11164		#
<u>INDIAN CREEK TRIB TO</u>							
S: 8 T: 20 R: 50W MORRILL FLOYD L STERKEL	HALL RESERVOIR	ST	13.10AF	06/22/1970	A 11979		
<u>NORTH PLATTE RIVER</u>							
S: 29 T: 20 R: 50W MORRILL BROWNS CREEK IRRIGATION DISTRICT	BROWNS CREEK CANAL	IR	188.71	01/20/1892	D 857		
BROWNS CREEK IRRIGATION DISTRICT	BROWNS CREEK CANAL	IR	.00	01/20/1892	D 1033	D-857	S
<u>PATHEINDER RESERVOIR</u>							
S: 29 T: 20 R: 50W MORRILL BROWNS CREEK IRRIGATION DISTRICT	BROWNS CREEK CANAL	SI	.00	09/19/1904	A 768	D-857	
BROWNS CREEK IRRIGATION DISTRICT	BROWNS CREEK CANAL	SI	.00	09/19/1904	A 768	D-1033	#
	NORTH PLATTE RIVER AT BRIDGEPORT, NE						
<u>GEBAUER LAKE</u>							
S: 28 T: 20 R: 50W MORRILL DAVIS & GEBAUER	GEBAUER CANAL	IR	.80	04/25/1930	A 2138		

Department of Water Resources

SURFACE WATER RIGHTS DATA
CLAIMS, APPLICATIONS, AND APPROPRIATIONS IN DOWNSTREAM ORDER
DIVISION NO. 1A

SOURCE LOCATION APPROPRIATOR	CARRIER GAGE	USE	GRANT IN CFS/AF	DATE OF PRIORITY	DOCKET/ APP. NUMBER	ANNOA.	FT. NT.
<u>NORTH PLATTE RIVER</u>							
S: 34 T: 20 R: 50W MORRILL SHIRLEY L RODGERS	PUMP	IR	.19	07/14/1982	A 16128		
<u>WILLOW CREEK TRIB TO</u>							
S: 26 T: 18 R: 57W BANNER EDWARD F BRAUER	BRAUER RESERVOIR	ST	99.00AF	01/22/1954	A 5889		
S: 18 T: 18 R: 56W BANNER CHARLES I ANDERSON	ANDERSON GROUP RESERVOIR	ST	31.60AF	08/15/1968	A 11544		
S: 9 T: 18 R: 56W BANNER ALICE B CROSS	CROSS GROUP RESERVOIR	ST	75.90AF	04/08/1966	A 10826		
<u>PUMPKINSEED CREEK</u>							
S: 2 T: 19 R: 56W BANNER HENDERSON BROS ET AL	PETERS CANAL	IR	1.14	07/01/1902	D 913		K
S: 7 T: 19 R: 55W BANNER HAROLD GIFFORD	SCOTT RESERVOIR	IS	1.31	06/24/1903	A 711		
<u>SCOTT RESERVOIR</u>							
S: 7 T: 19 R: 55W BANNER HAROLD GIFFORD	SCOTT CANAL	SI	.00	06/24/1903	A 711	A-711	
<u>PUMPKINSEED CREEK</u>							
S: 7 T: 19 R: 55W BANNER ILER OLSEN ET AL	LOGAN CANAL	IR	4.00	07/16/1890	D 902		
<u>PUMPKINSEED CREEK TRIB TO</u>							
S: 7 T: 18 R: 55W BANNER NORTH PLATTE NRD	LOVER'S LEAP RESERVOIR	ST	155.00AF	10/27/1983	A 16250		
S: 9 T: 18 R: 55W BANNER DOWNER BROTHERS	DOWNER BROS. RESERVOIR	ST	30.00AF	12/06/1955	A 8278		
<u>PUMPKINSEED CREEK</u>							
S: 1 T: 19 R: 55W BANNER M MARIE GIFFORD ET AL	AIRDALE RESERVOIR NO. 3	ST	31.00AF	03/28/1951	A 4832		
S: 6 T: 19 R: 54W BANNER BUFORD CARTER	PUMPS	IR	5.52	01/24/1903	A 698 R	P-292	
BUFORD CARTER	PUMPS	IR	3.22	01/24/1903	A 699 R	P-293	
BUFORD CARTER	PUMPS	IR	1.48	10/26/1911	A 1133 R	P-294	
<u>AIRDALE RESERVOIR NO. 3</u>							
S: 6 T: 19 R: 54W BANNER BUFORD CARTER	PUMPS	SO	.00	03/28/1951	A 4981		
BUFORD CARTER	PUMPS	SI	.00	03/28/1951	A 4981	A-698R	
BUFORD CARTER	PUMPS	SI	.00	03/28/1951	A 4981	A-699R	
BUFORD CARTER	PUMPS	SI	.00	03/28/1951	A 4981	A-1133R	
BUFORD CARTER	PUMPS	SI	.00	03/28/1951	A 4981	A-1380R	
<u>PUMPKINSEED CREEK</u>							
S: 5 T: 19 R: 54W BANNER BUFORD CARTER	PUMP	IR	.51	09/04/1914	A 1380 R	P-295	
BUFORD CARTER	WRIGHT CANAL	IR	1.41	01/08/1946	A 3864		

SURFACE WATER RIGHTS DATA
CLAIMS, APPLICATIONS, AND APPROPRIATIONS IN DOWNSTREAM ORDER
DIVISION NO. 1A

SOURCE LOCATION APPROPRIATOR	CARRIER GAGE	USE	GRANT IN CFS/AF	DATE OF PRIORITY	DOCKET/ APP. NUMBER	ANNOA.	FT. NT.
<u>PUMPKINSEED CREEK</u>							
S: 9 T: 19 R: 54W BANNER							
BUFORD CARTER	PUMP	IR	9.76	03/10/1949	A 4448		
BUFORD CARTER	RODGERS CANAL	IR	1.80	10/23/1944	A 3777		
BUFORD CARTER	RODGERS CANAL	IR	.26	01/08/1946	A 3863		
S: 18 T: 19 R: 53W BANNER							
DARNALL RANCH, INC	PUMP	IR	.82	11/06/1945	A 3859		
<u>BIG HORN CREEK</u>							
S: 25 T: 19 R: 54W BANNER							
CHARLES A & BARBARA J MUHR	BIG HORN CANAL	IR	1.03	01/24/1947	A 4027		
CHARLES A & BARBARA J MUHR	MUHR RESERVOIR	ST	38.00AF	11/02/1954	A 6803		
<u>MUHR RESERVOIR</u>							
S: 25 T: 19 R: 54W BANNER							
CHARLES A & BARBARA J MUHR	BIG HORN CANAL	SI	.00	11/02/1954	A 9632	A-4027	
<u>PUMPKINSEED CREEK TRIB TO</u>							
S: 17 T: 19 R: 53W BANNER							
GEORGE H BROWN	BROWN RESERVOIR	ST	30.00AF	11/08/1950	A 4763		
<u>BROWN RESERVOIR</u>							
S: 17 T: 19 R: 53W BANNER							
GEORGE H BROWN	BROWN CANAL	SO	.00	11/08/1950	A 4878		
<u>PUMPKINSEED CREEK TRIB TO</u>							
S: 21 T: 19 R: 53W BANNER							
GARY A DARNALL	DARNALL FISH POND	ST	4.20AF	07/12/1976	A 14315		
<u>HACKBERRY CREEK TRIB TO</u>							
S: 22 T: 18 R: 53W BANNER							
KLAYTON D JOHNSON	JOHNSON'S POND	ST	9.60AF	08/20/1969	A 11772		
<u>PUMPKINSEED CREEK</u>							
S: 23 T: 19 R: 53W BANNER							
HENRY L OLSEN	PUMP	IR	1.02	06/03/1968	A 11439		
ETHEL THURMAN	PUMP	IR	1.77	08/06/1968	A 11526		K
S: 25 T: 19 R: 53W BANNER							
DARNALL RANCH, INC	PUMP	IR	1.68	12/20/1929	A 2117		
S: 30 T: 19 R: 52W MORRILL							
NORVAL L NIELSEN	NIELSEN CANAL	IR	2.57	11/16/1954	A 6811		
NORVAL L NIELSEN	NIELSEN CANAL	IR	1.60	12/21/1956	A 9051		
<u>LAWRENCE FORK TRIB TO</u>							
S: 2 T: 16 R: 55W KIMBALL							
D & B RANCH	D & B RANCH RESERVOIR	ST	25.05AF	10/06/1978	A 15347		
<u>LAWRENCE FORK</u>							
S: 21 T: 18 R: 52W MORRILL							
SCHULER-OLSON RANCHES, INC	RANDAL CANAL	IR	2.40	05/15/1911	A 1100		
S: 11 T: 18 R: 52W MORRILL							
ROBERT P NELSON	SPRING BRANCH CANAL	IR	1.00	10/23/1891	D 862 R P-372		
ROBERT P NELSON	SPRING BRANCH CANAL	IR	.50	05/01/1893	D 893 R P-373		

SURFACE WATER RIGHTS DATA
CLAIMS, APPLICATIONS, AND APPROPRIATIONS IN DOWNSTREAM ORDER
DIVISION NO. 1A

SOURCE LOCATION APPROPRIATOR	CARRIER GAGE	USE	GRANT IN CFS/AF	DATE OF PRIORITY	DOCKET/ APP. NUMBER	ANNOA.	FT. NT.
LAWRENCE FORK							
S: 11 T: 18 R: 52W MORRILL							
ROBERT P NELSON	SPRING BRANCH CANAL	IR	.23	05/27/1902	A 669	R P-374	K
THOMAS R VARAH	NIENUS CANAL	IR	.22	03/23/1900	A 550		
THOMAS R VARAH	PUMP	IR	.54	03/23/1900	A 550	R P-392	
PUMPKINSEED CREEK							
S: 26 T: 19 R: 51W MORRILL							
EILER S NIELSEN	SMITH-WHEELER SOUTH CANAL	IR	1.57	10/16/1890	D 842A		
EILER S NIELSEN	SMITH-WHEELER NORTH CANAL	IR	.71	06/01/1896	D 842B		
MIDDLE CREEK							
S: 33 T: 18 R: 51W MORRILL							
MICHAEL & JENNIFER LUND	UPPER CANAL	IR	.56	10/19/1936	A 2646		
S: 28 T: 18 R: 51W MORRILL							
MICHAEL & JENNIFER LUND	LOWER CANAL	IR	.85	10/19/1936	A 2646		
PUMPKINSEED CREEK							
S: 30 T: 19 R: 50W MORRILL							
COURT HOUSE ROCK COMPANY	COURT HOUSE ROCK CANAL	IR	19.12	10/06/1890	D 840		K
LEONARD REUTER	COURT HOUSE ROCK CANAL	IR	.43	02/28/1907	A 851	R P-123	
LEONARD REUTER	COURT HOUSE ROCK CANAL	IR	.08	04/11/1933	A 2315		
S: 29 T: 19 R: 50W MORRILL							
LEONARD REUTER	PUMP	IR	.20	06/03/1950	A 4689		
S: 27 T: 19 R: 50W MORRILL							
BOARD OF EDUCATIONAL LANDS & FUNDS	LAST CHANCE CANAL	IR	2.56	04/12/1894	D 883		K
GREENWOOD CREEK							
S: 33 T: 18 R: 50W MORRILL							
CONNIE LAPASOETES	NELSON CANAL	IR	3.00	04/01/1892	D 845		
SCHUETZ SPRINGS							
S: 28 T: 18 R: 50W MORRILL							
LOIS E HEIZER	SCHUETZ CANAL	IR	.21	05/10/1892	D 881		
GREENWOOD CREEK							
S: 28 T: 18 R: 50W MORRILL							
CONNIE LAPASOETES	TRINNIER CANAL	IR	6.29	04/06/1891	D 849		
CONNIE LAPASOETES	TRINNIER CANAL	IR	1.65	08/18/1919	A 1551		
GREENWOOD CREEK TRIB TO							
S: 20 T: 18 R: 50W MORRILL							
FRANK OGARD	LAKE OGARD	ST	18.60AF	07/21/1978	A 15300		
GREENWOOD CREEK							
S: 28 T: 18 R: 50W MORRILL							
VIRGIL E BOYD	BOYD RESERVOIR	ST	.79AF	07/01/1971	A 12310		
S: 15 T: 18 R: 50W MORRILL							
CORMAN RANCHES & FARMS, INC	CAPRON CANAL	IR	2.00	01/01/1893	D 890		
CORMAN RANCHES & FARMS, INC	CAPRON CANAL	IR	.31	07/24/1957	A 9536		
S: 3 T: 18 R: 50W MORRILL							
CORMAN RANCHES & FARMS, INC	MEGLEHRE CANAL	IR	.57	05/06/1896	A 294		

SURFACE WATER RIGHTS DATA
CLAIMS, APPLICATIONS, AND APPROPRIATIONS IN DOWNSTREAM ORDER
DIVISION NO. 1A

SOURCE LOCATION APPROPRIATOR	CARRIER GAGE	USE	GRANT IN CFS/AF	DATE OF PRIORITY	DOCKET/ APP. NUMBER	ANNOA.	FT. NT.
<u>GREENWOOD CREEK</u>							
S: 3 T: 18 R: 50W MORRILL CORMAN RANCHES & FARMS, INC	MEGLEMRE CANAL	IR	1.14	03/11/1907 A	853		
CORMAN RANCHES & FARMS, INC	MEGLEMRE CANAL	IR	.57	07/24/1957 A	9537		
<u>PUMPKINSEED CREEK</u>							
S: 23 T: 19 R: 50W MORRILL HENRY HASS & SONS, INC	MEREDITH-AMNER CANAL	IR	4.80	02/20/1893 D	876		K
HENRY HASS & SONS, INC	HASS RESERVOIR	ST	29.40AF	04/07/1981 A	15831		#
	PUMPKINSEED CREEK NEAR BRIDGEPORT, NE						
<u>NORTH PLATTE RIVER</u>							
S: 24 T: 19 R: 49W MORRILL BEERLINE CANAL COMPANY	BEERLINE CANAL	IR	30.00	10/13/1894 D	887		
<u>PATHFINDER RESERVOIR</u>							
S: 24 T: 19 R: 49W MORRILL BEERLINE CANAL COMPANY	BEERLINE CANAL	SI	.00	09/19/1904 A	768	D-887	
<u>DUGOUT CREEK, LOWER</u>							
S: 4 T: 19 R: 48W MORRILL BOB E HECHT	COOPER CANAL	IR	.86	08/15/1892 D	872		
BOB E HECHT	HAGARTY CANAL	IR	1.00	10/26/1912 A	1238		
BOB E HECHT	KLOWDYKE RESERVOIR	ST	33.50AF	07/11/1919 A	1547		
BOB E HECHT	HAGERTY CANAL	IR	.29	05/28/1948 A	4274		
<u>DEEP MOLES CREEK</u>							
S: 31 T: 18 R: 49W MORRILL CHARLES W CAPE	PUMP	IR	.33	02/19/1976 A	14042		
S: 10 T: 18 R: 49W MORRILL KAYO D & CAROL J CAPE	PUMP	IR	3.27	02/19/1968 A	11339		
<u>CEDAR CREEK, WEST FORK</u>							
S: 28 T: 18 R: 48W MORRILL DAVID L HARVEY	ARRONHEAD RESERVOIR	ST	19.80AF	12/22/1977 A	15153		
ROY & LEORA WEBORG	NELSON-RADCLIFF CANAL	IR	2.39	06/01/1882 D	1034A	T-124	K
<u>CEDAR CREEK, WEST</u>							
S: 28 T: 18 R: 48W MORRILL ROY & LEORA WEBORG	NELSON-RADCLIFF CANAL	IR	.63	07/01/1885 D	1034BR	D-1034A	D
<u>CEDAR CREEK, WEST FORK</u>							
S: 28 T: 18 R: 48W MORRILL ROY & LEORA WEBORG	NELSON-RADCLIFF CANAL	IR	.76	02/14/1890 D	1034C	D1034A	D
<u>CEDAR CREEK, SOUTH FORK</u>							
S: 34 T: 18 R: 48W MORRILL ROY & LEORA WEBORG	RADCLIFF CANAL NO. 2	IR	.60	07/01/1885 D	10348	T-123T177	
<u>CEDAR CREEK, EAST FORK</u>							
S: 35 T: 18 R: 48W MORRILL ROY & LEORA WEBORG	FAIRCHILD RESERVOIR	ST	78.42AF	09/09/1971 A	12376		
<u>CEDAR CREEK</u>							
S: 23 T: 18 R: 48W MORRILL BRIDGEPORT IRRIGATION DISTRICT	CEDAR CREEK FEEDER	IR	2.30	12/19/1889 A	1397	D-828	1K

Department of Water Resources

See "Use" definitions and footnotes on pages 68 and 69

SURFACE WATER RIGHTS DATA
CLAIMS, APPLICATIONS, AND APPROPRIATIONS IN DOWNSTREAM ORDER
DIVISION NO. 1A

SOURCE LOCATION APPROPRIATOR	CARRIER GAGE	USE	GRANT IN CFS/AF	DATE OF PRIORITY	DOCKET/ APP. NUMBER	ANNOA.	FT. NT.
<u>CEDAR CREEK</u>							
S: 23 T: 18 R: 48W MORRILL JESSEN PROPERTIES INC	PUMP	IR	5.71	03/24/1969	A 11676		
<u>NORTH PLATTE RIVER</u>							
S: 14 T: 18 R: 47W MORRILL							
LISCO IRRIGATION DISTRICT	LISCO CANAL	IR	18.57	07/01/1893	D 856		K
LISCO IRRIGATION DISTRICT	LISCO CANAL	US	1.30	07/01/1893	D 856	U-17	K
LISCO IRRIGATION DISTRICT	LISCO CANAL	IR	2.97	03/27/1894	D 787 R	P-NONE	K
LISCO IRRIGATION DISTRICT	LISCO CANAL	US	12.44	03/27/1894	D 787 R	U-17	
LISCO IRRIGATION DISTRICT	LISCO CANAL	IR	8.69	02/24/1896	A 243 R	P-NONE	K
LISCO IRRIGATION DISTRICT	LISCO CANAL	US	2.74	02/24/1896	A 243 R	U-17	
LISCO IRRIGATION DISTRICT	LISCO CANAL	IU	3.00	04/06/1910	A 991	U-17	K
<u>KINGSLEY RESERVOIR</u>							
S: 14 T: 18 R: 47W MORRILL							
CENTRAL NEBR PUBLIC POWER & IRRIG DIST	LISCO CANAL	SI	575.87AF	08/21/1986	A 16519	D-856	
CENTRAL NEBR PUBLIC POWER & IRRIG DIST	LISCO CANAL	SI	28.79AF	08/21/1986	A 16519	D-787R	
CENTRAL NEBR PUBLIC POWER & IRRIG DIST	LISCO CANAL	SI	132.89AF	08/21/1986	A 16519	D-796	
CENTRAL NEBR PUBLIC POWER & IRRIG DIST	LISCO CANAL	SI	269.42AF	08/21/1986	A 16519	A-243R	
CENTRAL NEBR PUBLIC POWER & IRRIG DIST	LISCO CANAL	SI	93.03AF	08/21/1986	A 16519	A-991	
<u>NORTH PLATTE RIVER</u>							
S: 24 T: 18 R: 47W MORRILL HANNAH IRRIGATION COMPANY	HANNAH CANAL NORTH PLATTE RIVER AT LISCO, NE	IR	2.59	09/24/1894	D 886		#K
<u>COLD WATER CREEK</u>							
S: 26 T: 18 R: 46W GARDEN							
LISCO IRRIGATION DISTRICT	COLD WATER CANAL	IU	4.29	09/29/1894	D 796		
LISCO IRRIGATION DISTRICT	COLD WATER CANAL	IU		09/29/1894	D 796	U-17	
<u>NORTH PLATTE RIVER</u>							
S: 2 T: 16 R: 44W GARDEN							
MIDLAND-OVERLAND CANAL CO	MIDLAND-OVERLAND CANAL	IR	8.77	06/09/1894	D 789 R	P-260	KH
CHARLES CONTRYMAN ET AL	MIDLAND-OVERLAND CANAL	IR	14.43	08/14/1894	D 791 R	P-260	K
DALE CANNON	MIDLAND-OVERLAND CANAL	IR	1.25	11/20/1894	A 1742	D-800	KI
<u>LOST CREEK TRIB TO</u>							
S: 12 T: 17 R: 44W GARDEN							
NORTH PLATTE NRD	DORMAN RESERVOIR	ST	32.20AF	07/01/1977	A 15006		
<u>LOST CREEK</u>							
S: 23 T: 17 R: 44W GARDEN							
WILLIAM M ROBINSON	ROBINSON RESERVOIR	ST	2.70AF	07/29/1964	A 10409		
<u>NORTH PLATTE RIVER TRIB TO</u>							
S: 11 T: 16 R: 43W GARDEN							
NORTH PLATTE NRD	JACKSON-PAISLEY-ROBINSON RESERVOIR	ST	27.14AF	06/17/1976	A 14275		
<u>BLUE CREEK</u>							
S: 4 T: 18 R: 43W GARDEN							
MINNIE PETERSON	PETERSON'S PLANT	PR	49.20	03/26/1981	A 15809		

SURFACE WATER RIGHTS DATA
CLAIMS, APPLICATIONS, AND APPROPRIATIONS IN DOWNSTREAM ORDER
DIVISION NO. 1A

SOURCE LOCATION APPROPRIATOR	CARRIER GAGE	USE	GRANT IN CFS/AF	DATE OF PRIORITY	DOCKET/ APP. NUMBER	AMNOTA.	FT. WT.
BLUE CREEK							
S: 5 T: 17 R: 42W GARDEN WELCH & NOLAN	PUMP	IR	.85	12/18/1967	A 11292		
BLUE CREEK TRIS TO							
S: 8 T: 17 R: 42W GARDEN WELCH & NOLAN	DELATOUR RESERVOIR	ST	4.93AF	06/23/1964	A 10387		
BLUE CREEK							
S: 28 T: 17 R: 42W GARDEN PAISLEY IRRIGATION DISTRICT	PAISLEY CANAL	IR	11.80	11/20/1894	D 800		K
PAISLEY IRRIGATION DISTRICT	PAISLEY CANAL	IR	1.37	07/18/1899	A 515		K
PAISLEY IRRIGATION DISTRICT	PAISLEY CANAL	IR	2.19	02/25/1924	A 1738		K
S: 06 T: 16 R: 42W GARDEN HOOPER IRRIGATION DISTRICT	BLUE CREEK-HOOPER CANAL	IR	12.03	09/07/1893	D 781	P-470	K
S: 33 T: 17 R: 42W GARDEN BLUE CREEK IRRIGATION DISTRICT	BLUE CREEK CANAL	IR	32.83	12/27/1893	D 785		K
BLUE CREEK IRRIGATION DISTRICT	BLUE CREEK CANAL	IR	5.00	09/27/1894	D 795		K
VERN DETTMAN	BLUE CREEK CANAL	IR	.43	01/04/1912	A 1154		
VERN DETTMAN	BLUE CREEK CANAL	IR	.14	06/12/1989	A 16819		
DARYN D MAPEL	BLUE CREEK CANAL	IR	.10	06/04/1990	A 16995		
S: 18 T: 16 R: 42W GARDEN UNION IRRIGATION DISTRICT	UNION CANAL	IR	15.24	05/16/1890	D 763		K
UNION IRRIGATION DISTRICT	UNION CANAL	IR	.71	05/16/1890	D 763	R P-458	K
S: 19 T: 16 R: 42W GARDEN MEEKER DITCH COMPANY	GRAF CANAL	IR	11.36	04/02/1894	D 788	T-121	K/
	BLUE CREEK NEAR LEWELLEN, NE NORTH PLATTE RIVER NEAR LEWELLEN, NE						
ASH CREEK							
S: 35 T: 17 R: 42W GARDEN LOBNER GROUP NO. 70	LOBNER GROUP NO. 70 RES.	ST	33.10AF	02/26/1975	A 13446		
S: 3 T: 16 R: 42W GARDEN ADOLPH A LOBNER	GILLARD CANAL	IR	1.43	12/31/1890	D 812		
ADOLPH A LOBNER	GILLARD CANAL	IR	.96	01/25/1954	A 5900		
ADOLPH A LOBNER	GILLARD CANAL	IR	.16	06/17/1958	A 9628		
S: 10 T: 16 R: 42W GARDEN CHARLES E CHENEY	PUMP	IR	.43	10/22/1940	A 3305	R P-300	
CHARLES E CHENEY	PUMP	IR	.46	02/14/1977	A 14710		
ASH CREEK RESERVOIR							
S: 10 T: 16 R: 42W GARDEN WALTER J WOLFORD	PUMP	SI	.00	05/03/1950	A 4833	A-4660	
WALTER J WOLFORD	PUMP	SO	.00	05/03/1950	A 4833		
ASH CREEK							
S: 22 T: 16 R: 42W GARDEN HARVEY A BUZZELL	BUZZELL RESERVOIR	ST	2.80AF	10/01/1990	A 17023		
S: 34 T: 16 R: 42W GARDEN DONALD E & JO ANN FRAZELL	CLARK RESERVOIR	ST	19.00AF	12/16/1948	A 4403		

SURFACE WATER RIGHTS DATA
CLAIMS, APPLICATIONS, AND APPROPRIATIONS IN DOWNSTREAM ORDER
DIVISION NO. 1A

SOURCE LOCATION APPROPRIATOR	CARRIER GAGE	USE	GRANT IN CFS/AF	DATE OF PRIORITY	DOCKET/ APP. NUMBER	ANNOTA.	FT. NT.
CLARK RESERVOIR							
S: 34 T: 16 R: 42W GARDEN DONALD E & JO ANN FRAZELL	PUMP	SO	.00	12/16/1948	A 4745		
DONALD E & JO ANN FRAZELL	PUMP	SI	.00	12/16/1948	A 4745	D-788	
PLUM CREEK							
S: 14 T: 16 R: 42W GARDEN JOHN W BRISCOE	PLUM CREEK RES. CANAL	IR	.28	07/12/1914	A 1344 R P-145		K
S: 23 T: 16 R: 42W GARDEN JOHN W BRISCOE	PLUM CREEK RES. CANAL	IR	.69	01/12/1914	A 1344		K
NORTH PLATTE HRD	BRISCOE RESERVOIR	ST	62.90AF	02/22/1980	A 15622		
NORTH PLATTE RIVER TRIB TO							
S: 30 T: 16 R: 41W GARDEN NORTH PLATTE HRD	WES CLARK RESERVOIR	ST	54.90AF	01/18/1980	A 15611		
CLEAR CREEK							
S: 29 T: 16 R: 41W KEITH LEONARD & DOROTHY A BAIRN	BARBER CANAL	IR	9.59	05/30/1893	D 754		
CENTRAL NEBR PUBLIC POWER & IRRIG DIST	BARBER CANAL	IR	.14	07/05/1911	A 1111		K
S: 32 T: 16 R: 41W KEITH ERNEST H FISCHER	CLEAR CREEK CANAL	IR	2.86	07/01/1888	D 748		
CENTRAL NEBR PUBLIC POWER & IRRIG DIST	CLEAR CREEK CANAL	IR	4.98	05/30/1893	D 754 R P-283		
LOMERGAN CREEK TRIB TO							
S: 8 T: 15 R: 39W KEITH JESSE H HARRIS	HARRIS FISH POND	ST	9.90AF	07/27/1966	A 10905		
CLEAR CREEK							
S: 32 T: 16 R: 41W KEITH H E & FRANCES L MCCONNELL	SCRIPTER CANAL	IR	2.49	10/06/1932	A 2288		
NORTH PLATTE RIVER							
S: 3 T: 14 R: 38W KEITH NEBRASKA PUBLIC POWER DISTRICT	KINGSLEY RESERVOIR	ST	125000.00AF	02/08/1934	A 2361 R P-319		
CENTRAL NEBR PUBLIC POWER & IRRIG DIST	KINGSLEY RESERVOIR	ST	1959500.00AF	04/27/1934	A 2374		#
CENTRAL NEBR PUBLIC POWER & IRRIG DIST	LAKE MCCONAUGHY NEAR KEYSTONE, NE	SU	40500.00AF	04/27/1934	A 2374 R 403,U2-12		
CENTRAL NEBR PUBLIC POWER & IRRIG DIST	ELWOOD RESERVOIR	PR	5720.00	07/10/1981	A 15923		
S: 03 T: 14 R: 38W KEITH CENTRAL NEBR PUBLIC POWER & IRRIG DIST	KINGSLEY POWER PLANT	PR	5720.00	07/10/1981	A 15923		
S: 2 T: 14 R: 38W KEITH NEBRASKA PUBLIC POWER DISTRICT	SUTHERLAND, CENTRAL DIST. PLATTE 7 NORTH PLATTE	FW		07/30/1992	A 17213		*
NEBRASKA PUBLIC POWER DISTRICT	SUTHERLAND CANAL	ST	140000.00AF	01/13/1934	A 2350		
NEBRASKA PUBLIC POWER DISTRICT	SUTHERLAND RESERVOIR	ST	6000.00AF	01/13/1934	A 2352		
NEBRASKA PUBLIC POWER DISTRICT	SUTHERLAND CANAL	PR	975.00	01/13/1934	A 2353	A-15923	
NEBRASKA PUBLIC POWER DISTRICT	HALONEY RESERVOIR	SS	25000.00AF	02/08/1934	A 2361		
NEBRASKA PUBLIC POWER DISTRICT	SUTHERLAND CANAL	SS	25000.00AF	02/08/1934	A 2361		
NEBRASKA PUBLIC POWER DISTRICT	SUTHERLAND RESERVOIR	SS	25000.00AF	02/08/1934	A 2361		

SURFACE WATER RIGHTS DATA
CLAIMS, APPLICATIONS, AND APPROPRIATIONS IN DOWNSTREAM ORDER
DIVISION NO. 1A

SOURCE LOCATION APPROPRIATOR	CARRIER GAGE	USE	GRANT IN CFS/AF	DATE OF PRIORITY	DOCKET/ APP. NUMBER	ANNOA.	FT. NT.
<u>NORTH PLATTE RIVER</u> S: 2 T: 14 R: 38W KEITH NEBRASKA PUBLIC POWER DISTRICT	SUTHERLAND CANAL	RD	.00	09/19/1936	A 2640	A-2353	
<u>SUTHERLAND RESERVOIR</u> S: 16 T: 13 R: 33W LINCOLN NEBRASKA PUBLIC POWER DISTRICT	SUTHERLAND CANAL	SP	54000.00AF	03/08/1937	A 2710	A-2353	
<u>NORTH PLATTE RIVER</u> S: 2 T: 14 R: 38W KEITH NEBRASKA PUBLIC POWER DISTRICT	KEYSTONE RESERVOIR	ST	1300.00AF	09/12/1940	A 3263		
NEBRASKA PUBLIC POWER DISTRICT	SUTHERLAND CANAL	PR	625.00	05/29/1950	A 4685		
NEBRASKA PUBLIC POWER DISTRICT	SUTHERLAND CANAL	IR	.68	07/13/1951	A 4889		
<u>SUTHERLAND RESERVOIR</u> S: 16 T: 13 R: 33W LINCOLN NEBRASKA PUBLIC POWER DISTRICT	SUTHERLAND CANAL	SI	.00	09/14/1951	A 4908	A-4889	
NEBRASKA PUBLIC POWER DISTRICT	SUTHERLAND CANAL	SO	.00	03/04/1954	A 6030		
<u>NORTH PLATTE RIVER</u> S: 2 T: 14 R: 38W KEITH NEBRASKA PUBLIC POWER DISTRICT	SUTHERLAND CANAL	PR	450.00	02/01/1955	A 7052		
NEBRASKA PUBLIC POWER DISTRICT	SUTHERLAND CANAL	CO	860.00	09/26/1972	A 12746		R
<u>KINGSLEY RESERVOIR</u> S: 2 T: 14 R: 38W KEITH NEBRASKA PUBLIC POWER DISTRICT	SUTHERLAND CANAL	SC	.00	11/01/1972	A 12757	A-12745	R
NEBRASKA PUBLIC POWER DISTRICT	SUTHERLAND CANAL	SC	.00	11/01/1972	A 12757	A-12746	R
<u>SUTHERLAND RESERVOIR</u> S: 16 T: 13 R: 33W LINCOLN NEBRASKA PUBLIC POWER DISTRICT	SUTHERLAND CANAL	SC	.00	11/01/1972	A 12758	A-12745	R
NEBRASKA PUBLIC POWER DISTRICT	SUTHERLAND CANAL	SC	.00	11/01/1972	A 12758	A-12746	R
<u>NORTH PLATTE RIVER</u> S: 2 T: 14 R: 38W KEITH NEBRASKA PUBLIC POWER DISTRICT	SUTHERLAND CANAL	CO	860.00	01/28/1977	A 14665		R
<u>KINGSLEY RESERVOIR</u> S: 2 T: 14 R: 38W KEITH NEBRASKA PUBLIC POWER DISTRICT	SUTHERLAND CANAL	SC	.00	01/28/1977	A 14667	A-14665	R
<u>SUTHERLAND RESERVOIR</u> S: 16 T: 13 R: 33W LINCOLN NEBRASKA PUBLIC POWER DISTRICT	SUTHERLAND CANAL	SC	.00	01/28/1977	A 14668	A-14665	R
NEBRASKA PUBLIC POWER DISTRICT	SUTHERLAND CANAL	SC	.00	01/28/1977	A 14668	A-14666	R
<u>NORTH PLATTE RIVER</u> S: 2 T: 14 R: 38W KEITH GAME AND PARKS COMMISSION	SUTHERLAND CANAL NORTH PLATTE HATCHERY	FC	16.00	04/20/1981	A 15846		
<u>SUTHERLAND RESERVOIR</u> S: 16 T: 13 R: 33W LINCOLN NEBRASKA PUBLIC POWER DISTRICT	SUTHERLAND CANAL	SO	.00	04/20/1981	A 15847		

Department of Water Resources

SURFACE WATER RIGHTS DATA
CLAIMS, APPLICATIONS, AND APPROPRIATIONS IN DOWNSTREAM ORDER
DIVISION NO. 1A

SOURCE LOCATION APPROPRIATOR	CARRIER GAGE	USE	GRANT IN CFS/AF	DATE OF PRIORITY	DOCKET/ APP. NUMBER	ANNOTA.	FT. NT.
<u>SUTHERLAND RESERVOIR</u> S: 16 T: 13 R: 33W LINCOLN NEBRASKA PUBLIC POWER DISTRICT	SUTHERLAND CANAL NORTH PLATTE HATCHERY NORTH PLATTE RIVER NEAR KEYSTONE, NE	FC	.00	04/20/1981	A 15848		#
<u>LAKE MALONEY</u> S: 7 T: 12 R: 30W LINCOLN NEBRASKA PUBLIC POWER DISTRICT	SUTHERLAND CANAL	SI	.00	01/30/1990	A 16922	A-16923	
<u>NORTH PLATTE RIVER</u> S: 2 T: 14 R: 38W KEITH NEBRASKA PUBLIC POWER DISTRICT	SUTHERLAND CANAL	IR	2.43	01/30/1990	A 16923		
<u>PLATTE RIVER TRIP TO</u> S: 34 T: 15 R: 38W KEITH CENTRAL NEBR PUBLIC POWER & IRRIG DIST	PUMP	IR		06/15/1992	A 17198		*
<u>WHITE TAIL CREEK</u> S: 2 T: 15 R: 38W KEITH KINGSLEY CATTLE CO	HATCHERY	FC	14.00	02/27/1989	A 16748		
S: 23 T: 15 R: 36W KEITH WILLIAM KUNZ	PUMP	IR	4.10	12/10/1981	A 16025		
S: 26 T: 15 R: 38W KEITH LAVERNA M WUJEK	PUMP	IR	1.80	02/12/1953	A 5160		
<u>NORTH PLATTE RIVER</u> S: 18 T: 14 R: 36W KEITH KEITH & LINCOLN COUNTIES IRRIG DIST	KEITH-LINCOLN CANAL	IU	81.99	02/02/1894	D 722 R P-401,U15	K	
<u>KINGSLEY RESERVOIR</u> S: 18 T: 18 R: 36W KEITH CENTRAL NEBR PUBLIC POWER & IRRIG DIST	KEITH-LINCOLN CANAL	SI	.00	07/21/1954	A 6474	D-722	K
CENTRAL NEBR PUBLIC POWER & IRRIG DIST	KEITH-LINCOLN CANAL	SO	.00	07/21/1954	A 6474	D-722	K
<u>SKUNK CREEK</u> S: 5 T: 14 R: 36W KEITH BUCKHORN SPRINGS RANCH COMPANY	SKUNK CREEK CANAL	IR	1.58	11/05/1909	A 968		K
S: 1 T: 14 R: 37W KEITH GERTRUDE L KNIGHT	MILLER CANAL	IR	2.29	04/01/1895	D 740		
<u>SPRING CREEK</u> S: 30 T: 15 R: 37W KEITH GERTRUDE L KNIGHT	MCGINLEY-PETERSON-KNIGHT CANAL	IR	1.59	10/27/1954	A 6797		
<u>SPRING CREEK, LITTLE</u> S: 29 T: 15 R: 37W KEITH E D DUNMOODY	HANKINS CANAL	IR	1.31	04/08/1939	A 2914		
<u>MATHEWS CREEK</u> S: 28 T: 15 R: 37W KEITH MATHEWS & MATHEWS	MATHEWS CANAL	IR	1.14	04/01/1895	D 750		

SURFACE WATER RIGHTS DATA
CLAIMS, APPLICATIONS, AND APPROPRIATIONS IN DOWNSTREAM ORDER
DIVISION NO. 1A

SOURCE LOCATION APPROPRIATOR	CARRIER GAGE	USE	GRANT IN CFS/AF	DATE OF PRIORITY	DOCKET/APP. NUMBER	ANNOA.	FT. NT.
COON CREEK							
S: 34 T: 15 R: 37W KEITH							
WESLEY F HANSEN	COON CREEK CANAL	1R	.71	07/03/1895	A 69		
WESLEY F HANSEN	COON CREEK CANAL	1R	1.43	09/16/1912	A 1225		
SPRING BRANCH							
S: 2 T: 14 R: 37W KEITH							
STEVEN O CHANDLER & SUSAN J HEMING-CHANDLER	BROGAN CANAL	1R	.57	09/24/1897	A 410		
KAREN L BROGAN	PUMP	1R	2.22	08/27/1968	A 11551		
BUCKHORN SPRING							
S: 8 T: 14 R: 36W KEITH							
BUCKHORN SPRINGS RANCH COMPANY	HADDOX CANAL	1R	2.28	10/03/1908	A 918		
SARREN SLOUGH							
S: 20 T: 14 R: 35W KEITH							
J MAKE SHERIDAN ESTATE	SHERIDAN-WILSON CANAL	1R	3.09	10/09/1890	D 710	R P-NONE	K
WILLOW CREEK							
S: 15 T: 14 R: 35W KEITH							
JAMES K STAFFORD ET AL	STAFFORD CANAL	1R	.80	11/20/1929	A 2114		
S: 14 T: 14 R: 35W KEITH							
FRANCIS J MCFADDEN	MCFADDEN CANAL	1R	.80	05/26/1930	A 2142		
NORTH PLATTE RIVER							
S: 13 T: 14 R: 34W LINCOLN							
PLATTE VALLEY IRRIGATION DISTRICT	NORTH PLATTE CANAL	1R	193.44	05/31/1884	D 635		K
PLATTE VALLEY IRRIGATION DISTRICT	NORTH PLATTE CANAL	US	7.56	05/31/1884	D 635	U-13	
KINGSLEY RESERVOIR							
S: 13 T: 14 R: 34W LINCOLN							
CENTRAL NEBR PUBLIC POWER & IRRIG DIST	NORTH PLATTE CANAL	SI	.00	09/13/1952	A 5024	D-635	K
NORTH PLATTE RIVER							
S: 18 T: 14 R: 33W LINCOLN							
PAXTON-HERSHEY WATER COMPANY	PAXTON-HERSHEY CANAL	1R	87.03	02/12/1894	D 653		K
PAXTON-HERSHEY WATER COMPANY	PAXTON-HERSHEY CANAL	US	15.75	02/12/1894	D 653	U-14	K
KINGSLEY RESERVOIR							
S: 18 T: 14 R: 33W LINCOLN							
CENTRAL NEBR PUBLIC POWER & IRRIG DIST	PAXTON-HERSHEY CANAL	SI	.00	07/21/1954	A 6476	D-653	#K
	NORTH PLATTE RIVER NEAR SUTHERLAND, NE						
MEADOW CREEK							
S: 7 T: 14 R: 33W LINCOLN							
MICHAEL J KELLY	KELLY HEADGATE	1R	4.76	05/25/1988	A 16649		
SQUAW CREEK							
S: 6 T: 17 R: 33W MCPHERSON							
PAWNEE SPRINGS RANCH COMPANY	PAWNEE SPRINGS RANCH RES.	ST	25.40AF	06/22/1967	A 11183		
BIRDWOOD CREEK							
S: 35 T: 15 R: 33W LINCOLN							
FRED R HOATSON	PUMP	1R	.22	01/16/1894	D 652	R P-322	
FRED R HOATSON	PUMP	1R	1.65	02/06/1953	A 5150		

SURFACE WATER RIGHTS DATA
CLAIMS, APPLICATIONS, AND APPROPRIATIONS IN DOWNSTREAM ORDER
DIVISION NO. 1A

SOURCE LOCATION APPROPRIATOR	CARRIER GAGE	USE	GRANT IN CFS/AF	DATE OF PRIORITY	DOCKET/ APP. NUMBER	ANNOA.	FT. NT.
BIRDWOOD CREEK S: 35 T: 15 R: 33W LINCOLN BIRDWOOD IRRIGATION DISTRICT	BIRDWOOD CANAL	IR	44.06	10/21/1893	D 646		KH
NORTH PLATTE RIVER S: 12 T: 14 R: 33W LINCOLN SUBURBAN IRRIGATION DISTRICT SUBURBAN IRRIGATION DISTRICT	SUBURBAN CANAL SUBURBAN CANAL	IR US	61.94 15.76	05/22/1894 05/22/1894	D 662 D 662	U-16	K
KINGSLEY RESERVOIR S: 12 T: 14 R: 33W LINCOLN CENTRAL NEBR PUBLIC POWER & IRRIG DIST	SUBURBAN CANAL	SI	.00	07/21/1954	A 6475	D-662	K
NORTH PLATTE RIVER S: 11 T: 14 R: 32W LINCOLN HERB STEFFES	PUMP	IR	2.03	09/27/1949	A 4516		
S: 8 T: 14 R: 31W LINCOLN HARRY A. BRODBECK	PUMP	IR	1.98	07/15/1954	A 6426		
S: 9 T: 14 R: 31W LINCOLN CODY-DILLON DITCH COMPANY	CODY-DILLON CANAL	IR	59.60	12/29/1893	D 649		K
S: 12 T: 14 R: 31W LINCOLN ALPHONSE KOSMICKI	PUMP	IR	1.26	06/24/1954	A 6393		
LINCOLN COUNTY DRAIN DIST. 1 DITCH 1 S: 21 T: 14 R: 32W LINCOLN ROLLAND A FRAME	PUMP	IR	5.13	05/31/1884	A 2694	D-635	IK
LINCOLN COUNTY DRAIN DIST. 1 DITCH 2 S: 30 T: 14 R: 31W LINCOLN ANDREW L & MARCIA OLSON	PUMP	IR	.80	05/31/1884	A 2459	D-635	IK
S: 29 T: 14 R: 31W LINCOLN SUBURBAN IRRIGATION DISTRICT	SUBURBAN CANAL	IR	36.09	05/22/1894	A 2648	D-662	IK
SCOTT CREEK S: 19 T: 14 R: 30W LINCOLN GAME AND PARKS COMMISSION	DUCK LAKE LINCOLN COUNTY DRAIN NO. 1 NEAR NORTH PLATTE, NE	ST	.60AF	10/12/1982	A 16154		#
NORTH PLATTE RIVER S: 29 T: 14 R: 30W LINCOLN FRANCES DUARTE	PUMP	IR	.43	12/29/1893	D 649 R P-199		K
S: 28 T: 14 R: 30W LINCOLN CITY OF NORTH PLATTE	CODY PARK LAKE NORTH PLATTE RIVER AT NORTH PLATTE, NE SOUTH PLATTE RIVER AT JULESBURG, CO	PL	4.00	04/25/1955	A 7404		#
SOUTH PLATTE RIVER S: 14 T: 12 R: 43W DEUEL WESTERN IRRIGATION DISTRICT WESTERN IRRIGATION DISTRICT WESTERN IRRIGATION DISTRICT	WESTERN CANAL WESTERN CANAL WESTERN CANAL	IR IR IR	158.23 10.92 7.11	06/14/1897 04/13/1926 08/15/1950	A 393 A 1804 A 4739		K K
S: 21 T: 13 R: 40W KEITH NORMAN FRATES	PUMP	IR	.51	06/13/1955	A 7653		

SURFACE WATER RIGHTS DATA
CLAIMS, APPLICATIONS, AND APPROPRIATIONS IN DOWNSTREAM ORDER
DIVISION NO. 1A

SOURCE LOCATION APPROPRIATOR	CARRIER GAGE	USE	GRANT IN CFS/AF	DATE OF PRIORITY	DOCKET/ APP. NUMBER	ANNOTA. FT. NT.
SOUTH PLATTE RIVER TRIB TO						
S: 36 T: 18 R: 39W KEITH CITY OF OGALLALA	OGALLALA RESERVOIR NO. 6	ST	1.40AF	11/16/1987	A 16605	
S: 31 T: 14 R: 38W KEITH CITY OF OGALLALA	OGALLALA RESERVOIR NO. 7	ST	279.80AF	08/18/1988	A 16699	
S: 32 T: 14 R: 38W KEITH CITY OF OGALLALA	CURE CREEK RESERVOIR 1-A SOUTH PLATTE RIVER AT ROSCOE, NE	ST	33.03AF	12/14/1966	A 10999	#
ROSCOE CREEK TRIB TO						
S: 8 T: 12 R: 37W KEITH RONALD, KENETH & DHAINE MOST	PUMP	IR	2.14	02/24/1970	A 11877	
SOUTH PLATTE RIVER						
S: 8 T: 13 R: 36W KEITH NEBRASKA PUBLIC POWER DISTRICT	SOUTH PLATTE SUPPLY CANAL	PR	500.00	03/29/1943	A 3601	
NEBRASKA PUBLIC POWER DISTRICT	SOUTH PLATTE SUPPLY CANAL	CO	860.00	09/26/1972	A 12745	R
NEBRASKA PUBLIC POWER DISTRICT	SOUTH PLATTE SUPPLY CANAL	CO	860.00	01/28/1977	A 14666	R
GAME AND PARKS COMMISSION	SOUTH PLATTE SUPPLY CANAL	FC	16.00	04/20/1981	A 15845	
GAME AND PARKS COMMISSION	SOUTH PLATTE SUPPLY CANAL SOUTH PLATTE RIVER AT NORTH PLATTE, NE	ST	146.30AF	04/20/1981	A 15849	#
S: 10 T: 13 R: 30W LINCOLN CLAUDE J FRITZ	PUMP	IR	.44	02/02/1976	A 13980	
PLATTE RIVER						
S: 8 T: 13 R: 29W LINCOLN THIRTY MILE CANAL COMPANY	TRI-COUNTY CANAL	IR	.00	09/07/1926	A 1853 R P361	P
THIRTY MILE CANAL COMPANY	TRI-COUNTY CANAL	IR	.00	12/13/1927	A 1976 R P-362	P
CENTRAL NEBR PUBLIC POWER & IRRIG DIST	TRI-COUNTY CANAL	IU	640.69	01/13/1934	A 2355 U-2,U-12	K
SUTHERLAND RESERVOIR						
S: 8 T: 13 R: 29W LINCOLN NEBRASKA PUBLIC POWER DISTRICT	TRI-COUNTY CANAL	S1	.00	03/31/1937	A 2726 R A-1853R	P
NEBRASKA PUBLIC POWER DISTRICT	TRI-COUNTY CANAL	S1	.00	03/31/1937	A 2726 R A-1976R	P
PLATTE RIVER						
S: 8 T: 13 R: 29W LINCOLN CENTRAL NEBR PUBLIC POWER & IRRIG DIST	TRI-COUNTY CANAL	PI	1500.00	04/27/1934	A 2354 U-12	
CENTRAL NEBR PUBLIC POWER & IRRIG DIST	TRI-COUNTY CANAL	RD	.00	07/28/1941	A 3474 A-2354	
KINGSLEY RESERVOIR						
S: 8 T: 13 R: 29W LINCOLN CENTRAL NEBR PUBLIC POWER & IRRIG DIST	TRI-COUNTY CANAL	PS	500000.00AF	07/28/1941	A 3475 A2354,U12	
CENTRAL NEBR PUBLIC POWER & IRRIG DIST	TRI-COUNTY CANAL	UI	.00	07/28/1941	A 3476 2355U2-12 K	
CENTRAL NEBR PUBLIC POWER & IRRIG DIST	TRI-COUNTY CANAL	UI	.00	07/28/1941	A 3476 A10280,U2 K	
CENTRAL NEBR PUBLIC POWER & IRRIG DIST	TRI-COUNTY CANAL	UI	.00	07/28/1941	A 3620 A10280,U K	
CENTRAL NEBR PUBLIC POWER & IRRIG DIST	TRI-COUNTY CANAL	UI	.00	07/28/1941	A 3823 A10280,U K	
CENTRAL NEBR PUBLIC POWER & IRRIG DIST	TRI-COUNTY CANAL	UI	.00	07/28/1941	A 4656 A10280,U K	
PLATTE RIVER						
S: 8 T: 13 R: 29W LINCOLN CENTRAL NEBR PUBLIC POWER & IRRIG DIST	TRI-COUNTY CANAL	PI	700.00	05/11/1950	A 4674 A2354,U12	

Department of Water Resources

SURFACE WATER RIGHTS DATA
CLAIMS, APPLICATIONS, AND APPROPRIATIONS IN DOWNSTREAM ORDER
DIVISION NO. 1A

SOURCE LOCATION APPROPRIATOR	CARRIER GAGE	USE	GRANT IN CFS/AF	DATE OF PRIORITY	DOCKET/ APP. NUMBER	ANNOA.	FT. NT.
KINGSLEY RESERVOIR							
S: 8 T: 13 R: 29W LINCOLN							
CENTRAL NEBR PUBLIC POWER & IRRIG DIST	TRI-COUNTY CANAL	UI	.00	04/22/1953	A 5278	A10280,U	K
CENTRAL NEBR PUBLIC POWER & IRRIG DIST	TRI-COUNTY CANAL	UI	.00	06/25/1955	A 7716	A10280,U	K
CENTRAL NEBR PUBLIC POWER & IRRIG DIST	TRI-COUNTY CANAL	UI	.00	12/24/1958	A 9673	A10280,U	K
PLATTE RIVER							
S: 8 T: 13 R: 29W LINCOLN							
CENTRAL NEBR PUBLIC POWER & IRRIG DIST	TRI-COUNTY CANAL	IU	585.13	01/20/1964	A 10280	U-2,12	K
CENTRAL NEBR PUBLIC POWER & IRRIG DIST	TRI-COUNTY CANAL	IU	640.69	01/20/1964	A 10281	A2355,U	DK
KINGSLEY RESERVOIR							
S: 8 T: 13 R: 29W LINCOLN							
CENTRAL NEBR PUBLIC POWER & IRRIG DIST	TRI-COUNTY CANAL	UI	.00	01/20/1964	A 10282	A10280,U	
CENTRAL NEBR PUBLIC POWER & IRRIG DIST	TRI-COUNTY CANAL	SO		09/12/1991	A 17111		
CENTRAL NEBR PUBLIC POWER & IRRIG DIST	TRI-COUNTY CANAL	SI		09/12/1991	A 17111		
S: 08 T: 13 R: 29W LINCOLN							
CENTRAL NEBR PUBLIC POWER & IRRIG DIST	TRI-COUNTY CANAL	SO		09/12/1991	A 17112		
CENTRAL NEBR PUBLIC POWER & IRRIG DIST	CENTRAL SUPPLY CANAL	CO		10/02/1992	A 17226		
PLATTE RIVER							
S: 08 T: 13 R: 29W LINCOLN							
CENTRAL NEBR PUBLIC POWER & IRRIG DIST	CENTRAL SUPPLY CANAL	CO		10/02/1992	A 17227		
WHITE HORSE CREEK							
S: 30 T: 15 R: 30W LINCOLN							
WESLEY F HANSEN	HANSEN LAKE	ST	94.60AF	07/01/1965	A 10650		
S: 8 T: 14 R: 30W LINCOLN							
WILLIAM M RICHMAN	PUMP	IR	.95	02/06/1967	A 11037		
WHITE HORSE CREEK TRIB TO							
S: 12 T: 14 R: 31W LINCOLN							
ALPHONSE KOSMICKI	PUMP	IR	.41	02/15/1954	A 5956		
ALPHONSE KOSMICKI	PUMP	IR	.16	06/24/1954	A 6394		
EBENHAY CREEK							
S: 17 T: 13 R: 29W LINCOLN							
DEPARTMENT OF ROADS	PUMP	IR	.19	05/24/1977	A 14957		
S: 16 T: 13 R: 29W LINCOLN							
BILL J & SANDRA HENRY	PUMP	IR	.23	06/21/1950	A 4710		
S: 21 T: 13 R: 29W LINCOLN							
BILL J & SANDRA HENRY	PUMP	IR	.30	02/17/1949	A 4438		
BILL J & SANDRA HENRY	PUMP	IR	.52	05/21/1954	A 6317		
	PLATTE RIVER PASSING TRI-COUNTY DIVERSION						
BILL DRAIN							
S: 29 T: 13 R: 28W LINCOLN							
EUGENE & CAROLYN SEATON	NORRIS CANAL	IR	.93	02/18/1932	A 2253		
PLATTE RIVER							
S: 5 T: 12 R: 27W LINCOLN							
BEATTY LAND & CATTLE COMPANY	PUMP	IR	1.00	03/09/1951	A 4816		

SURFACE WATER RIGHTS DATA
CLAIMS, APPLICATIONS, AND APPROPRIATIONS IN DOWNSTREAM ORDER
DIVISION NO. 1A

SOURCE LOCATION APPROPRIATOR	CARRIER GAGE	USE	GRANT IN CFS/AF	DATE OF PRIORITY	DOCKET/ APP. NUMBER	ANNOA.	FT. NT.
PAWNEE CREEK							
S: 13 T: 13 R: 28W LINCOLN HAYTHORN RANCH COMPANY	HOLCOMB CANAL	IR	8.00	10/18/1890 D	636		
S: 18 T: 13 R: 27W LINCOLN HAYTHORN RANCH COMPANY	KENT-BURKE CANAL	IR	3.68	11/16/1922 A	1694		K
S: 29 T: 13 R: 27W LINCOLN JOHN B BEULAH LOOSTROM	JANSSEN CANAL	IR	6.76	08/31/1931 A	2231		K
PAWNEE SLOUGH							
S: 25 T: 13 R: 28W LINCOLN MARK B LOOSTROM	PUMP PLATTE RIVER AT BRADY, NE	IR	.36	02/26/1982 A	16067		K#
PLATTE RIVER							
S: 19 T: 12 R: 26W LINCOLN NEBRASKA PUBLIC POWER DISTRICT	GOTHENBURG CANAL	IR	2.07	09/15/1894 D	624 R	T-133	
NEBRASKA PUBLIC POWER DISTRICT	GOTHENBURG CANAL	IU	14.12	07/05/1890 D	645A	U-4	K
NEBRASKA PUBLIC POWER DISTRICT	GOTHENBURG CANAL	IU	238.43	09/22/1894 D	645B	U4-T108	K
NEBRASKA PUBLIC POWER DISTRICT	GOTHENBURG CANAL	IU	9.48	04/20/1944 A	3716	U-4	K
SUTHERLAND RESERVOIR							
S: 19 T: 12 R: 26W LINCOLN NEBRASKA PUBLIC POWER DISTRICT	GOTHENBURG CANAL	SI		03/31/1937 A	2726 R	D-624R	
NEBRASKA PUBLIC POWER DISTRICT	GOTHENBURG CANAL	UI	.00	03/31/1937 A	2726	D-645B, U4	
NEBRASKA PUBLIC POWER DISTRICT	GOTHENBURG CANAL	UI	.00	03/31/1937 A	3717	A-3716, U4	K
PLATTE RIVER							
S: 19 T: 12 R: 26W LINCOLN NEBRASKA PUBLIC POWER DISTRICT	GOTHENBURG CANAL	IU	.55	09/17/1969 A	11798	U-4	K
SUTHERLAND RESERVOIR							
S: 19 T: 12 R: 26W LINCOLN NEBRASKA PUBLIC POWER DISTRICT	GOTHENBURG CANAL	UI	.00	09/17/1969 A	11799	A11798, U4	K
PLATTE RIVER							
S: 19 T: 12 R: 26W LINCOLN NEBRASKA PUBLIC POWER DISTRICT	GOTHENBURG CANAL	IU	.80	08/24/1979 A	15580	U-4	
SUTHERLAND RESERVOIR							
S: 19 T: 12 R: 26W LINCOLN NEBRASKA PUBLIC POWER DISTRICT	GOTHENBURG CANAL	UI	.00	08/24/1979 A	15581	A15580, U4	
PLATTE RIVER							
S: 19 T: 12 R: 26W LINCOLN NEBRASKA PUBLIC POWER DISTRICT	GOTHENBURG CANAL	IU	.19	05/15/1981 A	15870	U-4	
CENTRAL PLATTE NRD	GOTHENBURG CANAL	SS	4218.00AF	06/10/1981 A	15890	A-15883	C
NEBRASKA PUBLIC POWER DISTRICT	BUFFALO CREEK RES. B-1	IR	.19	09/14/1981 A	15992		
NEBRASKA PUBLIC POWER DISTRICT	GOTHENBURG CANAL	IR	.50	03/21/1988 A	16629		
SUTHERLAND RESERVOIR							
S: 19 T: 12 R: 26W LINCOLN NEBRASKA PUBLIC POWER DISTRICT	GOTHENBURG CANAL	SI	.00	03/21/1988 A	16630		

Department of Water Resources

SURFACE WATER RIGHTS DATA
CLAIMS, APPLICATIONS, AND APPROPRIATIONS IN DOWNSTREAM ORDER
DIVISION NO. 1A

SOURCE LOCATION APPROPRIATOR	CARRIER GAGE	USE	GRANT IN CFS/AF	DATE OF PRIORITY	DOCKET/ APP. NUMBER	AMNOTA.	FT. NT.
<u>PLATTE RIVER</u> S: 19 T: 12 R: 26W LINCOLN NEBRASKA PUBLIC POWER DISTRICT	GOETHENBURG CANAL	IR	3.09	07/23/1990	A 17002		
<u>SUTHERLAND RESERVOIR</u> S: 19 T: 12 R: 26W LINCOLN NEBRASKA PUBLIC POWER DISTRICT	GOETHENBURG CANAL	SI	.00	07/23/1990	A 17003	A-17002	
<u>PLATTE RIVER</u> S: 30 T: 12 R: 26W LINCOLN LEYON O & MILDRED M BRESTEL SIX MILE DITCH COMPANY	PUMP	IR	1.71	06/23/1953	A 5362		
SIX MILE DITCH COMPANY	THIRTY MILE CANAL	IR	1.27	10/22/1894	D 680	R P-435	K
SIX MILE DITCH COMPANY	THIRTY MILE CANAL	US	.05	10/22/1894	D 680	R U-8	
THIRTY MILE CANAL COMPANY	THIRTY MILE CANAL	IR	173.54	09/07/1926	A 1853	T97	K
THIRTY MILE CANAL COMPANY	THIRTY MILE CANAL	US	101.12	09/07/1926	A 1853	U-8	K
THIRTY MILE CANAL COMPANY	THIRTY MILE CANAL	IR	13.70	12/13/1927	A 1976		K
THIRTY MILE CANAL COMPANY	THIRTY MILE CANAL	US	12.92	12/13/1927	A 1976	U-8	
<u>SUTHERLAND RESERVOIR</u> S: 30 T: 12 R: 26W LINCOLN NEBRASKA PUBLIC POWER DISTRICT	THIRTY MILE CANAL	UI	.00	03/31/1937	A 2726	A1853, U-8	K
NEBRASKA PUBLIC POWER DISTRICT	THIRTY MILE CANAL	UI	.00	03/31/1937	A 2726	A-1976, U8	K
<u>PLATTE RIVER</u> S: 11 T: 11 R: 26W LINCOLN SIX MILE DITCH COMPANY	SIX MILE CANAL	IU	23.80	10/22/1894	D 680	U-9	K
<u>SUTHERLAND RESERVOIR</u> S: 11 T: 11 R: 26W LINCOLN NEBRASKA PUBLIC POWER DISTRICT	SIX MILE CANAL	UI	.00	03/31/1937	A 2726	D-680, U-9	K
<u>SHELDON DRAIN</u> S: 10 T: 11 R: 26W LINCOLN J R GILLESPIE	PUMP	IR	4.19	10/31/1956	A 8237		
<u>PLATTE RIVER</u> S: 15 T: 11 R: 25W DAWSON COZAD DITCH COMPANY	COZAD CANAL	IR	233.43	12/28/1894	D 626	T-131	K
COZAD DITCH COMPANY	COZAD CANAL	US	3.54	12/28/1894	D 626	U-7	
<u>SUTHERLAND RESERVOIR</u> S: 15 T: 11 R: 25W DAWSON NEBRASKA PUBLIC POWER DISTRICT	COZAD CANAL	UI	.00	03/31/1937	A 2726	D-626, U7	K
NEBRASKA PUBLIC POWER DISTRICT	COZAD CANAL	OU	.00	03/31/1937	A 2726	U-7	K
<u>PLATTE RIVER</u> S: 15 T: 11 R: 25W DAWSON COZAD DITCH COMPANY	COZAD CANAL	IR	.50	07/23/1990	A 17002	R T-139	
<u>SUTHERLAND RESERVOIR</u> S: 15 T: 11 R: 25W DAWSON COZAD DITCH COMPANY	COZAD CANAL	IR		07/23/1990	A 17003	R T-140	
<u>PLATTE RIVER</u> S: 9 T: 10 R: 24W DAWSON SOUTH SIDE IRRIGATION COMPANY	ORCHARD-ALFALFA CANAL	IR	61.80	01/23/1895	D 627		K

SURFACE WATER RIGHTS DATA
CLAIMS, APPLICATIONS, AND APPROPRIATIONS IN DOWNSTREAM ORDER
DIVISION NO. 1A

SOURCE LOCATION APPROPRIATOR	CARRIER GAGE	USE	GRANT IN CFS/AF	DATE OF PRIORITY	DOCKET/ APP. NUMBER	ANNOA.	FT. NT.
PLATTE RIVER							
S: 9 T: 10 R: 24W DAWSON SOUTH SIDE IRRIGATION COMPANY SUTHERLAND RESERVOIR	ORCHARD-ALFALFA CANAL	US	22.20	01/23/1895	D 627	U-10	
S: 9 T: 10 R: 24W DAWSON NEBRASKA PUBLIC POWER DISTRICT	ORCHARD-ALFALFA CANAL	UI	.00	03/31/1937	A 2726	0-627,U10	K
PLATTE RIVER							
S: 18 T: 10 R: 23W DAWSON NEBRASKA PUBLIC POWER DISTRICT	DAWSON COUNTY CANAL	IR	.93	06/14/1894	D 621		K
NEBRASKA PUBLIC POWER DISTRICT	DAWSON COUNTY CANAL	US	.36	06/14/1894	D 621	U-5	K
NEBRASKA PUBLIC POWER DISTRICT	DAWSON COUNTY CANAL	IR	273.12	06/26/1894	D 622		K
NEBRASKA PUBLIC POWER DISTRICT	DAWSON COUNTY CANAL	US	106.68	06/26/1894	D 622	U-5	K
NEBRASKA PUBLIC POWER DISTRICT	DAWSON COUNTY CANAL	IR	16.84	09/15/1894	D 624	R T-133	K
NEBRASKA PUBLIC POWER DISTRICT	DAWSON COUNTY CANAL	US	7.38	09/15/1894	D 624	R U-5	K
NEBRASKA PUBLIC POWER DISTRICT	DAWSON COUNTY CANAL	IR	20.34	10/03/1928	A 2039		K
NEBRASKA PUBLIC POWER DISTRICT	DAWSON COUNTY CANAL	US	7.95	10/03/1928	A 2039	U-5	K
NEBRASKA PUBLIC POWER DISTRICT	DAWSON COUNTY CANAL	IR	13.20	10/25/1929	A 2110		K
NEBRASKA PUBLIC POWER DISTRICT	DAWSON COUNTY CANAL	US	5.16	10/25/1929	A 2110	U-5	K
NEBRASKA PUBLIC POWER DISTRICT	DAWSON COUNTY CANAL	IR	.79	06/14/1930	A 2145		K
NEBRASKA PUBLIC POWER DISTRICT	DAWSON COUNTY CANAL	US	.31	06/14/1930	A 2145	U-5	K
NEBRASKA PUBLIC POWER DISTRICT	DAWSON COUNTY CANAL	IR	2.10	03/01/1932	A 2262		K
NEBRASKA PUBLIC POWER DISTRICT	DAWSON COUNTY CANAL	US	.82	03/01/1932	A 2262	U-5	K
SUTHERLAND RESERVOIR							
S: 18 T: 10 R: 23W DAWSON NEBRASKA PUBLIC POWER DISTRICT	DAWSON COUNTY CANAL	UI	.00	03/31/1937	A 2726	0-622	K
NEBRASKA PUBLIC POWER DISTRICT	DAWSON COUNTY CANAL	UI	.00	03/31/1937	A 2726	0-624	K
NEBRASKA PUBLIC POWER DISTRICT	DAWSON COUNTY CANAL	UI	.00	03/31/1937	A 2726	A-2039	K
NEBRASKA PUBLIC POWER DISTRICT	DAWSON COUNTY CANAL	UI	.00	03/31/1937	A 2726	A-2110	K
NEBRASKA PUBLIC POWER DISTRICT	DAWSON COUNTY CANAL	UI	.00	03/31/1937	A 2726	A-2145	K
NEBRASKA PUBLIC POWER DISTRICT	DAWSON COUNTY CANAL	UI	.00	03/31/1937	A 2726	A-2262	K
NEBRASKA PUBLIC POWER DISTRICT	DAWSON COUNTY CANAL	UI	.00	03/31/1937	A 2726	R A-15507	K
NEBRASKA PUBLIC POWER DISTRICT	DAWSON COUNTY CANAL	OU	.00	03/31/1937	A 2726		K
PLATTE RIVER							
S: 18 T: 10 R: 23W DAWSON NEBRASKA PUBLIC POWER DISTRICT	DAWSON COUNTY CANAL	IU	.80	02/15/1978	A 15184	U-5	K
SUTHERLAND RESERVOIR							
S: 18 T: 10 R: 23W DAWSON NEBRASKA PUBLIC POWER DISTRICT	DAWSON COUNTY CANAL	UI	.00	06/15/1979	A 15492	A15184,US	K
PLATTE RIVER							
S: 18 T: 10 R: 23W DAWSON NEBRASKA PUBLIC POWER DISTRICT	DAWSON COUNTY CANAL	IR	.91	06/28/1979	A 15507		K
NEBRASKA PUBLIC POWER DISTRICT	DAWSON COUNTY CANAL	US	.35	06/28/1979	A 15507	U-5	#
	PLATTE RIVER NEAR COZAD, NE						

Department of Water Resources

SURFACE WATER RIGHTS DATA
CLAIMS, APPLICATIONS, AND APPROPRIATIONS IN DOWNSTREAM ORDER
DIVISION NO. 1A

SOURCE LOCATION APPROPRIATOR	CARRIER GAGE	USE	GRANT IN CFS/AF	DATE OF PRIORITY	DOCKET/ APP. NUMBER	ANNO. FT. NT.
<u>STUMP DITCH TRIB TO</u>						
S: 15 T: 14 R: 24W CUSTER IRVIN WHIPPLE	PUMP	IR	3.82	02/24/1977	A 14753	
<u>STUMP DITCH</u>						
S: 11 T: 12 R: 24W DAWSON HOEL COVER	COVER RESERVOIR	ST	160.00AF	01/23/1945	A 3799	
S: 14 T: 12 R: 24W DAWSON COUNTY OF DAWSON	SPRING CREEK RES. 19-B	ST	46.50AF	04/14/1978	A 15237	
<u>STUMP DITCH TRIB TO</u>						
S: 13 T: 12 R: 24W DAWSON SPRING CREEK WATERSHED	SPRING CREEK RES. 18-A	ST	21.70AF	08/01/1975	A 13696	
<u>PLATTE RIVER TRIB TO</u>						
S: 15 T: 10 R: 23W DAWSON HARRY L & JEANNE E HART	PUMP	IR	1.45	01/08/1963	A 10138	
S: 22 T: 10 R: 23W DAWSON GLEN C & JOANNE STEVENS	PUMP	IR	.37	03/17/1959	A 9709	
S: 18 T: 9 R: 22W DAWSON H J LAUBY	LAUBY RESERVOIR	ST	82.00AF	02/08/1946	A 3873	
S: 12 T: 9 R: 23W DAWSON NORMAN C THOMAS TRUSTEE	PUMP	IR	.55	02/13/1984	A 16269	K
<u>PLATTE RIVER</u>						
S: 15 T: 9 R: 22W DAWSON PATRICIA A MOON	PUMP	IR	.73	12/26/1956	A 9057	
<u>PLATTE RIVER TRIB TO</u>						
S: 23 T: 9 R: 22W DAWSON LARRY & ROD REYNOLDS	PUMP	IR	3.26	12/13/1976	A 14588	
<u>PLATTE RIVER</u>						
S: 34 T: 9 R: 21W DAWSON LEONARD BARNES	PUMP	IR	1.09	10/09/1953	A 5635	
S: 02 T: 08 R: 21W GOSPER CENTRAL PLATTE NRD	START OF REACH	IF	500.00	07/25/1990	A 17004A	1
CENTRAL PLATTE NRD	START OF REACH	IF	600.00	07/25/1990	A 17004B	2
CENTRAL PLATTE NRD	START OF REACH	IF	500.00	07/25/1990	A 17004C	3
CENTRAL PLATTE NRD	START OF REACH	IF	1100.00	07/25/1990	A 17007B	4
CENTRAL PLATTE NRD	START OF REACH	IF	1100.00	07/25/1990	A 17007C	5
S: 2 T: 8 R: 21W GOSPER CENTRAL PLATTE NRD	START OF REACH	IF	1300.00	07/25/1990	A 17008A	6
S: 02 T: 08 R: 21W GOSPER CENTRAL PLATTE NRD	START OF REACH	IF	1500.00	07/25/1990	A 17008B	7
CENTRAL PLATTE NRD	START OR REACH	IF	1500.00	07/25/1990	A 17008C	8
<u>PLUM CREEK</u>						
S: 08 T: 09 R: 25W DAWSON HI-GAIN FEEDLOT, INC	HOLDING POND NO.3	ST	130.00AF	02/18/1992	A 17145	

SURFACE WATER RIGHTS DATA
CLAIMS, APPLICATIONS, AND APPROPRIATIONS IN DOWNSTREAM ORDER
DIVISION NO. 1A

SOURCE LOCATION APPROPRIATOR	CARRIER GAGE	USE	GRANT IN CFS/AF	DATE OF PRIORITY	DOCKET/ APP. NUMBER	ANNOA.	FT. NT.
<u>HOLDING POND NO. 3</u>							
S: 08 T: 09 R: 25W DAWSON HI-GAIN FEEDLOT, INC	PUMP	SO		09/28/1992	A 17225		*
<u>PLUM CREEK</u>							
S: 20 T: 8 R: 22W GOSPER OWEN W BRAINARD	PUMP	IR	.67	03/10/1956	A 8407		
OWEN W BRAINARD	PUMP	IR	.59	12/08/1952	A 5104		
S: 5 T: 7 R: 21W GOSPER LAVERNE A & VIRGINIA L STUEHM	PUMP	IR	1.19	05/02/1978	A 15249		
LAVERNE A & VIRGINIA L STUEHM	PUMP	IR	.33	03/14/1935	A 2527		#
PLUM CREEK NEAR SMITHFIELD, NE							
S: 21 T: 08 R: 21W GOSPER ESTHER PHILLIPPI	PUMP	IR		12/04/1991	A 17130		*
<u>STREVER CREEK, TRIB TO</u>							
S: 28 T: 12 R: 23W DAWSON COUNTY OF DAWSON	RESERVOIR 9-A	ST	55.70AF	12/03/1969	A 11833		
COUNTY OF DAWSON	RESERVOIR 9-B	ST	62.80AF	12/03/1969	A 11834		
<u>STREVER CREEK</u>							
S: 23 T: 11 R: 23W DAWSON RICHARD H & HARRIET L JENSEN	PUMP	IR	.36	02/04/1953	A 5145		
RICHARD H JENSEN	PUMP	IR	.56	07/27/1925	A 1772		
MERLIN J GASTON	PUMP	IR	1.10	07/27/1925	A 1773		
S: 24 T: 11 R: 23W DAWSON OLGA JENSEN	PUMP	IR	.48	05/14/1984	A 16299		
<u>STREVER CREEK, TRIB TO</u>							
S: 30 T: 11 R: 22W DAWSON KRAIG OSBORN	PUMP	IR	.32	04/10/1979	A 15448		
<u>STREVER CREEK</u>							
S: 32 T: 10 R: 21W DAWSON HAROLD STEVENS	PUMP	IR	1.07	05/03/1989	A 16795		
S: 33 T: 10 R: 21W DAWSON CRANFORD BROS	PUMP	IR	.91	12/26/1978	A 15378		
S: 4 T: 9 R: 21W DAWSON MICHAEL J SCHULLEY ETAL	PUMP	IR	1.11	07/12/1988	A 16685		
CHARLTON F STUART	PUMP	IR	1.93	06/19/1980	A 15659		
<u>DAWSON COUNTY DRAIN DIST NO 1</u>							
S: 10 T: 9 R: 21W DAWSON LARRY & SHERRY WARNER	PUMP	IR	.59	09/15/1894	A 2129	D-624	IK
<u>STREVER CREEK</u>							
S: 13 T: 9 R: 21W DAWSON KLINE FARM LTD	PUMP	IR	.39	01/14/1982	A 16049		
LAWRENCE J & SALLY HOFFERBER	PUMP	IR	1.01	01/19/1982	A 16052		
S: 18 T: 9 R: 20W DAWSON BEATTY, INC	BEATTY CANAL	IR	.56	06/03/1929	A 2083		K

Department of Water Resources

SURFACE WATER RIGHTS DATA
CLAIMS, APPLICATIONS, AND APPROPRIATIONS IN DOWNSTREAM ORDER
DIVISION NO. 1A

SOURCE LOCATION APPROPRIATOR	CARRIER GAGE	USE	GRANT IN CFS/AF	DATE OF PRIORITY	DOCKET/ APP. NUMBER	ANNOT.	FT. NT.
<u>STREVER CREEK</u>							
S: 18 T: 9 R: 20W DANSON							
BEATTY, INC	PUMP	IR	.56	08/24/1937	A 2777		
S: 27 T: 9 R: 20W DANSON							
WILLIAM G WENGLER	PUMP	IR	2.06	10/03/1928	A 2101	A-2039	IK
S: 35 T: 9 R: 20W DANSON							
EDWARD A & NANCY A COOK	PUMP	IR	1.30	09/15/1894	A 2049	D-624	I
EDWARD A & NANCY A COOK	PUMP	IR	1.03	05/07/1931	A 2202		
S: 36 T: 9 R: 20W DANSON							
BARRY J & STEVEN G PFISTER	PUMP	IR	1.63	08/26/1929	A 2099		
S: 1 T: 8 R: 20W DANSON							
DELVCO FARMS, A PARTNERSHIP	PUMP	IR	1.59	05/24/1979	A 15481		
<u>PLATTE RIVER TRIB. TO</u>							
S: 14 T: 7 R: 20W PHELPS							
DELL R SAND	PUMP	IR	1.42	10/01/1964	A 10449		K
S: 26 T: 8 R: 20W PHELPS							
HAROLD W SANDELL	PUMP	IR	.11	11/03/1975	A 13846		
S: 25 T: 8 R: 20W PHELPS							
LEE E VAUGHN	PUMP	IR	.57	08/10/1972	A 12711		
S: 02 T: 07 R: 19W PHELPS							
3-T'S LAND CORPORATION	PUMP	IR		11/07/1991	A 17125		*
S: 12 T: 7 R: 19W PHELPS							
SAM T SCHROCK JR	SCHROCK RESERVOIR	ST	21.54AF	09/24/1948	A 4345		
S: 1 T: 7 R: 19W PHELPS							
3-T'S LAND CORPORATION	PUMP	IR	.34	07/12/1976	A 14319		
S: 17 T: 8 R: 19W PHELPS							
ROBERT GRANDALL	PUMP	IR	2.00	05/31/1990	A 16994		
<u>PLATTE RIVER</u>							
S: 16 T: 8 R: 18W PHELPS							
CLARENCE H JOHNSON	PUMP	IR	.99	12/16/1975	A 13908		
<u>BUFFALO CREEK</u>							
S: 9 T: 11 R: 22W DANSON							
CENTRAL PLATTE NRD	BUFFALO CREEK RES. B-1	ST	2015.00AF	06/04/1981	A 15883		
<u>BUFFALO CREEK TRIB. TO</u>							
S: 9 T: 11 R: 22W DANSON							
CENTRAL PLATTE NRD	BUFFALO CREEK RES. C-5	ST	77.10AF	12/15/1975	A 13905		
<u>BUFFALO CREEK WEST</u>							
S: 30 T: 12 R: 22W DANSON							
CENTRAL PLATTE NRD	BUFFALO CREEK RES. B-3	ST	710.00AF	01/24/1979	A 15400		
<u>BUFFALO CREEK WEST TRIB. TO</u>							
S: 8 T: 11 R: 22W DANSON							
CENTRAL PLATTE NRD	SMITH SUPPLY CANAL RES.	ST	15.00AF	07/23/1981	A 15947		
<u>BUFFALO CREEK TRIB. TO</u>							
S: 18 T: 11 R: 22W DANSON							
WOOD, WOOD, & WOOD	PUMP	IR	.76	04/28/1983	A 16192		K

SURFACE WATER RIGHTS DATA
CLAIMS, APPLICATIONS, AND APPROPRIATIONS IN DOWNSTREAM ORDER
DIVISION NO. 1A

SOURCE LOCATION APPROPRIATOR	CARRIER GAGE	USE	GRANT IN CFS/AF	DATE OF PRIORITY	DOCKET/ APP. NUMBER	ANWOTA.	FT. NT.
<u>FRENCH CREEK</u>							
S: 26 T: 12 R: 22W DAMSON CENTRAL PLATTE NRD	FRENCH CREEK RES. F-7	ST	68.60AF	04/21/1976	A 14188		
<u>FRENCH CREEK TRIR. TO</u>							
S: 11 T: 11 R: 22W DAMSON CENTRAL PLATTE NRD	BUFFALO-FRENCH CREEK RES. F-5	ST	126.60AF	06/28/1983	A 16209		
S: 13 T: 11 R: 22W DAMSON CENTRAL PLATTE NRD	BUFFALO CREEK RES. F-1	ST	42.40AF	02/03/1978	A 15177		
S: 14 T: 11 R: 22W DAMSON CENTRAL PLATTE NRD	FRENCH CREEK RES. F-3	ST	44.30AF	04/21/1976	A 14187		
<u>FRENCH CREEK</u>							
S: 7 T: 10 R: 21W DAMSON JOHN ROY	PUMP	IR	1.09	03/26/1986	A 16479		
<u>BUFFALO CREEK</u>							
S: 21 T: 10 R: 21W DAMSON BILL KLOEPPING	PUMP	IR	.50	06/26/1894	A 1648	D-622	IK
RALPH & ILEAN FALKINBURG	PUMP	IR	.60	08/23/1979	A 15573		
S: 16 T: 10 R: 21W DAMSON W G FELLERS, JR	PUMP	IR	.86	05/30/1980	A 15656		
S: 22 T: 10 R: 21W DAMSON KEITH WHITE	PUMP	IR	.88	02/03/1966	A 10763		
RICKERTSEN INC	PUMP	IR	2.29	06/26/1894	A 1495	D-622	I
S: 33 T: 10 R: 20W DAMSON ARBOR HODGSON ET AL	PUMP	IR	1.30	06/26/1894	A 1868	D-622	IK
S: 34 T: 10 R: 20W DAMSON WILLIAM A RICE	PUMP	IR	1.03	07/08/1988	A 16683		
S: 2 T: 9 R: 20W DAMSON BARRY J & STEVEN G PFISTER	PUMP	IR	1.05	03/05/1982	A 16074		K
S: 1 T: 9 R: 20W DAMSON CECILE HUBKA	PUMP	IR	.60	02/19/1985	A 16357		
S: 12 T: 9 R: 20W DAMSON ALVIN & LEONA B WOODWARD	PUMP	IR	1.65	10/10/1927	A 1959		
WILLIAM A RICE	PUMP	IR	.99	06/27/1989	A 16838		K
S: 18 T: 9N R: 19W DAMSON BRYCE & TERI ANDERSON	PUMP	IR	1.62	07/19/1927	A 1944		
S: 7 T: 9 R: 19W DAMSON BRYCE & TERI ANDERSON	PUMP	IR	.59	01/08/1991	A 17040		
S: 18 T: 9 R: 19W DAMSON EARL E BLISS ESTATE	PUMP	IR	1.21	06/20/1940	A 3185		
DELORES M PEARSON	PUMP	IR	2.29	11/12/1928	A 2052		
S: 17 T: 9 R: 19W DAMSON ESTERICH, INC	PUMP	IR	2.10	07/23/1980	A 15688		
S: 20 T: 9 R: 19W DAMSON CECILE HUBKA	PUMP	IR	1.44	08/07/1980	A 15700		

Department of Water Resources

SURFACE WATER RIGHTS DATA
CLAIMS, APPLICATIONS, AND APPROPRIATIONS IN DOWNSTREAM ORDER
DIVISION NO. 1A

SOURCE LOCATION APPROPRIATOR	CARRIER GAGE	USE	GRANT IN CFS/AF	DATE OF PRIORITY	DOCKET/ APP. NUMBER	ANNOTA. FT. NT.
BUFFALO CREEK						
S: 21 T: 9 R: 19W DAWSON POULSON MFG & INVESTMENT CO, INC	PUMP	IR	1.03	03/05/1929	A 2074	
S: 28 T: 9 R: 19W DAWSON W J PHILPOT	PUMP	IR	3.33	07/26/1927	A 1946	
NELLIE E CARPENTER	PUMP	IR	.56	08/03/1976	A 14367	
S: 27 T: 9 R: 19W DAWSON A C PHILPOT & SON	PUMP	IR	1.11	02/08/1977	A 14694	
S: 34 T: 9 R: 19W DAWSON CLARENCE J SHERMAN	PUMP	IR	2.93	08/28/1974	A 13174	
THOMAS J BRENNAN	PUMP	IR	2.02	07/14/1980	A 15681	
S: 36 T: 9 R: 19W DAWSON MITCHELL MITCHELL MITCHELL OLSEN & SAUM	PUMP	IR	2.16	02/20/1928	A 1985	
KING, KING, COMBS & SCHACHTERLE	PUMP	IR	2.03	01/15/1981	A 15748	
S: 1 T: 8 R: 19W DAWSON ARLIE J & GRACE G THAYER	PUMP	IR	.49	02/04/1929	A 2068	MUD CREEK KD
S: 31 T: 9 R: 18W BUFFALO GLADYS FOSTER	PUMP	IR	1.70	07/22/1976	A 14338	
ELSE FARMS INC	PUMP	IR	3.83	07/19/1976	A 14332	
S: 6 T: 8 R: 18W BUFFALO ORVILLE W & AVIS NICKEL	PUMP	IR	.92	07/19/1976	A 14331	
S: 5 T: 8 R: 18W BUFFALO FERN MILLER TRUST	PUMP	IR	2.13	07/19/1976	A 14333	
S: 33 T: 9 R: 18W BUFFALO RICHARD, JOHN W & EVELYN OURADA	PUMP	IR	.55	07/16/1976	A 14328	
S: 4 T: 9 R: 18W BUFFALO EDWIN D & LAURA P MAAS	PUMP	IR	2.22	03/05/1928	A 1988	K
S: 4 T: 8 R: 18W BUFFALO DALE EBERS	PUMP	IR	.33	03/28/1989	A 16763	K
S: 33 T: 9 R: 18W BUFFALO ALVIE E PAYNE	PUMP	IR	.23	06/19/1929	A 2087	
S: 3 T: 8 R: 18W BUFFALO HAROLD MOLES	PUMP	IR	.61	08/07/1948	A 4322	K
ELM CREEK						
S: 18 T: 9 R: 18W BUFFALO MRS MARY JANE ADAMS	PUMP	IR	.67	01/20/1967	A 11022	
LOREN & JOYCE PETET	PUMP	IR	1.95	01/08/1971	A 12136	
DAVIS & RICHARDSON	PUMP	IR	.76	03/24/1967	A 11083	
S: 17 T: 9 R: 18W BUFFALO WILLIAM F SEILER	PUMP	IR	.90	11/10/1976	A 14545	
S: 32 T: 9 R: 18W BUFFALO HERZ-RAPP-HOLBERT #7356	PUMP	IR	.97	02/20/1985	A 16359	
S: 3 T: 8 R: 18W BUFFALO HAROLD MOLES	PUMP	IR	.32	08/07/1948	A 4321	

SURFACE WATER RIGHTS DATA
CLAIMS, APPLICATIONS, AND APPROPRIATIONS IN DOWNSTREAM ORDER
DIVISION NO. 1A

SOURCE LOCATION APPROPRIATOR	CARRIER GAGE	USE	GRANT IN CFS/AF	DATE OF PRIORITY	DOCKET/ APP. NUMBER	ANNO. U-6	FT. NT.
<u>ELM CREEK</u> S: 3 T: 8 R: 18W BUFFALO WILLIAM T & DENISE L OURADA	PUMP	IR	.77	08/07/1948	A 4323		
<u>BUFFALO CREEK</u> S: 3 T: 8 R: 18W BUFFALO WILLIAM T & DENISE L OURADA	PUMP	IR	.58	08/07/1948	A 4324		K
<u>PLATTE RIVER</u> S: 3 T: 8 R: 18W BUFFALO NEBRASKA PUBLIC POWER DISTRICT	KEARNEY CANAL	IU	22.00	09/10/1882	D 1023	U-6	K
NEBRASKA PUBLIC POWER DISTRICT	KEARNEY CANAL	PI	140.00	09/10/1882	D 1023	U-6	
S: 11 T: 8 R: 16W BUFFALO WALLACE D WALTERS	KEARNEY CANAL PUMP-KEARNEY TAIL RACE	IU	.21	09/10/1882	A 1784	D-1023,U6	IK
S: 3 T: 8 R: 18W BUFFALO NEBRASKA PUBLIC POWER DISTRICT	KEARNEY CANAL KEARNEY POWER PLANT	PI	219.00	02/12/1920	A 1577	D-1023,U6	K
NEBRASKA PUBLIC POWER DISTRICT	KEARNEY CANAL	IU	1.00	09/17/1929	A 2104	R P398,P405	K
<u>SUTHERLAND RESERVOIR</u> S: 3 T: 8 R: 18W BUFFALO NEBRASKA PUBLIC POWER DISTRICT	KEARNEY CANAL	UI	.00	03/13/1937	A 2726	R A2104P426	K
NEBRASKA PUBLIC POWER DISTRICT	KEARNEY CANAL	UI	.00	03/13/1937	A 2726	D-1023,U6	K
NEBRASKA PUBLIC POWER DISTRICT	KEARNEY CANAL	UI	.00	03/13/1937	A 2726	A-8399,U6	K
NEBRASKA PUBLIC POWER DISTRICT	KEARNEY CANAL	OU	.00	03/13/1937	A 2726	U-6	K
<u>PLATTE RIVER</u> S: 3 T: 8 R: 18W BUFFALO NEBRASKA PUBLIC POWER DISTRICT	KEARNEY CANAL	IU	12.50	03/07/1956	A 8399	U-6	K
<u>SUTHERLAND RESERVOIR</u> S: 3 T: 8 R: 18W BUFFALO NEBRASKA PUBLIC POWER DISTRICT	KEARNEY CANAL	UI	.00	03/07/1956	A 8400	A-8399,U6	K
<u>PLATTE RIVER</u> S: 3 T: 8 R: 18W BUFFALO NEBRASKA PUBLIC POWER DISTRICT	KEARNEY CANAL	IU	4.00	07/25/1960	A 9844	U-6	K
<u>SUTHERLAND RESERVOIR</u> S: 3 T: 8 R: 18W BUFFALO NEBRASKA PUBLIC POWER DISTRICT	KEARNEY CANAL	UI	.00	07/25/1960	A 9845	A-9844,U6	K
<u>PLATTE RIVER</u> S: 3 T: 8 R: 18W BUFFALO NEBRASKA PUBLIC POWER DISTRICT	KEARNEY CANAL	IU	.36	06/20/1966	A 10871	U-6	K
<u>SUTHERLAND RESERVOIR</u> S: 3 T: 8 R: 18W BUFFALO NEBRASKA PUBLIC POWER DISTRICT	KEARNEY CANAL	UI	.00	06/20/1966	A 10872	A10871,U6	K
<u>PLATTE RIVER</u> S: 3 T: 8 R: 18W BUFFALO NEBRASKA PUBLIC POWER DISTRICT	KEARNEY CANAL	IU	1.14	03/29/1977	A 14859	U-6	K

Department of Water Resources

See "Use" definitions and footnotes on pages 68 and 69

SURFACE WATER RIGHTS DATA
CLAIMS, APPLICATIONS, AND APPROPRIATIONS IN DOWNSTREAM ORDER
DIVISION NO. 1A

SOURCE LOCATION APPROPRIATOR	CARRIER GAGE	USE	GRANT IN CFS/AF	DATE OF PRIORITY	DOCKET/APP. NUMBER	ANNOA.	FT. NT.
SUTHERLAND RESERVOIR							
S: 3 T: 8 R: 18W BUFFALO NEBRASKA PUBLIC POWER DISTRICT	KEARNEY CANAL	UI	.00	06/15/1979	A 15491	A14859, U6	K
PLATTE RIVER							
S: 3 T: 8 R: 18W BUFFALO SANITARY IMPROVEMENT DISTRICT #2	KEARNEY CANAL ROLLING HILLS RESERVOIR	ST	20.20AF	11/10/1986	A 16529		
SUTHERLAND RESERVOIR							
S: 3 T: 8 R: 18W BUFFALO NEBRASKA PUBLIC POWER DISTRICT	KEARNEY CANAL	SI	.00	08/24/1987	A 16583	A-16584	K
PLATTE RIVER							
S: 3 T: 8 R: 18W BUFFALO NEBRASKA PUBLIC POWER DISTRICT	KEARNEY CANAL	IR	4.86	08/24/1987	A 16584		K
S: 11 T: 8 R: 18W BUFFALO PLATTE RIVER WHOOPIING CRANE HAB.	ELM CREEK RESERVOIR NO. 3	ST	87.00AF	07/18/1989	A 16853		
PLATTE RIVER WHOOPIING CRANE HAB.	ELM CREEK RESERVOIR NO. 4	ST	65.00AF	07/18/1989	A 16854		
PLATTE RIVER WHOOPIING CRANE HAB.	ELM CREEK RESERVOIR NO. 1	ST	73.00AF	07/18/1989	A 16852		
S: 3 T: 8 R: 18W BUFFALO NEBRASKA PUBLIC POWER DISTRICT	KEARNEY CANAL	IR	.44	04/12/1989	A 16771		
SUTHERLAND RESERVOIR							
S: 3 T: 8 R: 18W BUFFALO NEBRASKA PUBLIC POWER DISTRICT	KEARNEY CANAL	SI	.00	04/12/1989	A 16772		
DRY CREEK TRIB. TO							
S: 20 T: 7 R: 18W PHELPS HAROLD D & JUDITH A ERICKSON	PUMP	IR	.07	02/08/1973	A 12801		K
PLATTE RIVER TRIB. TO							
S: 16 T: 07 R: 18W PHELPS WAYNE R & BETTE R CARLSON	PUMP	IR		03/12/1992	A 17162		*
DRY CREEK							
S: 35 T: 8 R: 18W PHELPS GERALD S & ARLENE P JUST	PUMP PLATTE RIVER NEAR ODESSA, NE PLATTE RIVER NEAR KEARNEY, NE	IR	.50	03/17/1975	A 13478		K/
PLATTE RIVER							
S: 17 T: 8 R: 15W BUFFALO CENTRAL PLATTE MRD	PRAIRIE CANAL	IN	.00	03/20/1990	A 16948		*
CENTRAL PLATTE MRD	NORTH PRAIRIE RESERVOIR	ST	.00AF	03/20/1990	A 16949		*
CENTRAL PLATTE MRD	RECHARGE RESERVOIR #1	ST	.00AF	03/20/1990	A 16950		*
CENTRAL PLATTE MRD	RECHARGE RESERVOIR #2	ST	.00AF	03/20/1990	A 16951		*
CENTRAL PLATTE MRD	RECHARGE RESERVOIR #4	ST	.00AF	03/20/1990	A 16952		*
CENTRAL PLATTE MRD	RECHARGE RESERVOIR #5	ST	.00AF	03/20/1990	A 16953		*
TURKEY CREEK TRIB. TO							
S: 27 T: 9 R: 17W BUFFALO ORVILLE L WALTER	WALTER RESERVOIR	ST	57.00AF	11/13/1944	A 3784		

SURFACE WATER RIGHTS DATA
CLAIMS, APPLICATIONS, AND APPROPRIATIONS IN DOWNSTREAM ORDER
DIVISION NO. 1A

SOURCE LOCATION APPROPRIATOR	CARRIER GAGE	USE	GRANT IN CFS/AF	DATE OF PRIORITY	DOCKET/ APP. NUMBER	ANNOT.	FT. NT.
<u>TURKEY CREEK</u> S: 8 T: 8 R: 16W BUFFALO FRANK L ROBINSON ESTATE	PUMP	IR	.08	06/29/1953	A 5368		K
<u>DRY CREEK NORTH</u> S: 6 T: 6 R: 17W PHELPS DONALD W LEFF	PUMP	IR	.28	01/07/1975	A 13347		
<u>DRY CREEK TRIB TO</u> S: 28 T: 7 R: 18W PHELPS DAH & BETTY O'CONNELL	PUMP	IR	1.14	07/23/1976	A 14340		
S: 27 T: 7 R: 18W PHELPS DANNY E O'CONNELL	PUMP	IR	1.14	07/23/1976	A 14341		
<u>DRY CREEK</u> S: 27 T: 7 R: 18W PHELPS BLACK VELVET, INC	PUMP	IR	.36	09/13/1988	A 16707		
<u>DRY CREEK TRIB TO</u> S: 35 T: 7 R: 18W PHELPS WAYNE R & BETTE R CARLSON	PUMP	IR	.60	05/15/1978	A 15260		
S: 26 T: 7 R: 18W PHELPS WAYNE R & BETTE R CARLSON	PUMP	IR	.86	05/15/1978	A 15259		
<u>DRY CREEK</u> S: 19 T: 7 R: 17W PHELPS ELAINE HUNT	PUMP	IR	.23	07/30/1953	A 5431		
S: 22 T: 7 R: 17W PHELPS LAWRENCE SCHNEIDER	PUMP	IR	.53	04/23/1971	A 12235		K
<u>DRY CREEK TRIB TO</u> S: 18 T: 6 R: 17W PHELPS ERICKSON LAND & CATTLE CO, INC	PUMP	IR	1.00	04/06/1970	A 11914		
S: 21 T: 6 R: 17W PHELPS ERICKSON LAND & CATTLE CO, INC	PUMP	IR	.70	12/29/1980	A 15742		
ERICKSON LAND & CATTLE CO, INC	PUMP	IR	.84	08/29/1989	A 16881		
<u>DRY CREEK NORTH</u> S: 8 T: 7 R: 16W KEARNEY LEE W ANDERSON	PUMP	IR	.21	07/22/1991	A 17095		
<u>DRY CREEK</u> S: 20 T: 7 R: 15W KEARNEY DUANE L OLSEN	PUMP	IR	1.82	07/28/1987	A 16580		
S: 13 T: 7 R: 15W KEARNEY WARREN & MAURINE ECKLOFF	PUMP	IR	.76	07/19/1947	A 4085		
S: 5 T: 7 R: 14W KEARNEY JAMES E HAWS	PUMP	IR	.35	05/04/1981	A 15863		
S: 9 T: 7 R: 14W KEARNEY JAMES E HAWS	PUMP	IR	2.20	09/05/1974	A 13190		
<u>DRY CREEK TRIB TO</u> S: 5 T: 8 R: 12W ADAMS ROBERT & LESLIE BENDER	PUMP	IR	1.41	04/06/1972	A 12580		

Department of Water Resources

SURFACE WATER RIGHTS DATA
CLAIMS, APPLICATIONS, AND APPROPRIATIONS IN DOWNSTREAM ORDER
DIVISION NO. 1A

SOURCE LOCATION APPROPRIATOR	CARRIER GAGE	USE	GRANT IN CFS/AF	DATE OF PRIORITY	DOCKET/ APP. NUMBER	ANNOA.	FT. NT.
PLATTE RIVER							
S: 17 T: 9 R: 11W HALL CENTRAL PLATTE NRD	WOOD RIVER PIPELINE	IN	2.50	01/03/1991	A 17037		
S: 3 T: 9 R: 11W HALL LARRY MOITASZEWSKI	PUMP	IR	.18	06/01/1981	A 15880		
S: 31 T: 11 R: 8W MERRICK CENTRAL PLATTE NRD	END OF REACH	IF		07/25/1990	A 17008A		6
CENTRAL PLATTE NRD	END OF REACH	IF		07/25/1990	A 17008B		7
S: 31 T: 11 R: 82 MERRICK CENTRAL PLATTE NRD	END OF REACH PLATTE RIVER NEAR GRAND ISLAND, NE	IF		07/25/1990	A 17008C		#8
S: 31 T: 11 R: 8W HAMILTON CENTRAL PLATTE NRD	START OF REACH	IF	1100.00	07/25/1990	A 17009		6
S: 29 T: 12 R: 7W HAMILTON CENTRAL PLATTE NRD	END OF REACH	IF		07/25/1990	A 17007B		4
CENTRAL PLATTE NRD	END OF REACH	IF		07/25/1990	A 17007C		5
CENTRAL PLATTE NRD	END OF REACH	IF		07/25/1990	A 17009		6
WOOD RIVER							
S: 1 T: 12 R: 21W DANSON STAN L & MAX A MCFARLAND	PUMP	IR	.41	08/21/1975	A 13755		
S: 21 T: 10 R: 17W BUFFALO MADELINE ADELUNG	PUMP	IR	.20	05/15/1948	A 4266		K
S: 26 T: 10 R: 17W BUFFALO RICHARD J COOK	PUMP	IR	.72	08/06/1948	A 4320		
S: 36 T: 10 R: 17W BUFFALO LINDA BARTUSIAK	PUMP	IR	1.76	12/02/1924	A 1753		
S: 31 T: 10 R: 16W BUFFALO FREDERICK C & ROBERT L JACOBSON	PUMP	IR	.50	11/10/1910	A 1038 R P-271		
JACOBSON RESERVOIR							
S: 31 T: 10 R: 16W BUFFALO FREDERICK C & ROBERT L JACOBSON	PUMP	SO	.00	02/03/1920	A 3870		
S: 30 T: 10 R: 16W BUFFALO FREDERICK C & ROBERT L JACOBSON	PUMP	SO	.00	02/03/1920	A 3870 R P-271		
FREDERICK C & ROBERT L JACOBSON	PUMP	SI	.00	02/03/1920	A 3870 R A-1038		
WOOD RIVER							
S: 31 T: 10 R: 16W BUFFALO FREDERICK C & ROBERT L JACOBSON	JACOBSON RESERVOIR	ST	45.00AF	02/03/1920	A 1576		K
WOOD RIVER TRIG TO							
S: 7 T: 9 R: 16W BUFFALO BUFFALO COUNTY HIGHWAY DEPARTMENT	HADWIGER RESERVOIR	ST	2.40AF	02/27/1978	A 15187		
WOOD RIVER							
S: 5 T: 9 R: 16W BUFFALO THOMAS C TRAVIS, JR	PUMP	IR	.24	05/27/1946	A 3911		K
THOMAS C TRAVIS, JR	PUMP	IR	.27	04/17/1922	A 1656		

SURFACE WATER RIGHTS DATA
CLAIMS, APPLICATIONS, AND APPROPRIATIONS IN DOWNSTREAM ORDER
DIVISION NO. 1A

SOURCE LOCATION APPROPRIATOR	CARRIER GAGE	USE	GRANT IN CFS/AF	DATE OF PRIORITY	DOCKET/ APP. NUMBER	ANNOT.	FT. NT.
<u>WOOD RIVER</u>							
S: 10 T: 9 R: 16W BUFFALO KEITH A KING	PUMP	IR	.28	09/11/1937	A 2785		
KEITH A KING	PUMP	IR	.64	07/26/1952	A 4999		
S: 13 T: 9 R: 16W BUFFALO LAWRENCE RICHTER	PUMP	IR	.74	04/01/1946	A 3886		
S: 7 T: 9 R: 15W BUFFALO ROBERT L MARKUS	PUMP	IR	1.13	08/15/1951	A 4900		
S: 9 T: 9 R: 15W BUFFALO S CARY THORNTON TRUST	PUMP	IR	.42	04/17/1939	A 2915		
S: 14 T: 9 R: 14W BUFFALO FLOYD & MARY TUREK	RODGERS CANAL	IR	.30	02/04/1922	A 1641		
S: 7 T: 9 R: 13W BUFFALO FLORA R SEILER	PUMP	IR	1.15	04/21/1926	A 1805		K
S: 8 T: 9 R: 13W BUFFALO RICHARD H & GRACE L NUTTER	PUMP	IR	.70	02/10/1926	A 1794		
S: 2 T: 9 R: 13W BUFFALO RUBY M OLIVER ET AL	PUMP	IR	1.57	06/15/1926	A 1818		
S: 1 T: 9 R: 13W BUFFALO FLETCHER KENT & JODY	PUMP	IR	1.04	01/12/1923	A 1702		
<u>WOOD RIVER TRIB TO</u>							
S: 6 T: 9 R: 14W BUFFALO OTIS RANDALL	RANDALL RESERVOIR	ST	44.00AF	07/29/1944	A 3746		
S: 25 T: 10 R: 14W BUFFALO CARL RHOADARMER	RHOADARMER RESERVOIR	ST	79.00AF	02/03/1953	A 5143		
<u>BOXELDER CREEK</u>							
S: 18 T: 10 R: 13W BUFFALO CENTRAL PLATTE MRD	BOXELDER RESERVOIR 5-A	ST	250.10AF	04/09/1974	A 13017		
<u>WOOD RIVER</u>							
S: 28 T: 10 R: 12W HALL DALE WHITEFOOT	PUMP	IR	2.40	04/14/1977	A 14902		
<u>MOORES CREEK TRIB TO</u>							
S: 22 T: 10 R: 12W HALL RICHARD OGDEN	PUMP	IR	2.16	01/30/1975	A 13378		
<u>WOOD RIVER TRIB TO</u>							
S: 10 T: 10 R: 11W HALL GLOE BROTHERS	PUMP WOOD RIVER NEAR ALDA, NE	IR	2.10	08/18/1975	A 13742		#
<u>WOOD RIVER</u>							
S: 5 T: 11 R: 8W MERRICK GEORGE S MCCORMICK	PUMP	IR	.41	10/30/1940	A 3314		K
S: 19 T: 12 R: 7W MERRICK ALFRED W & ELIZABETH L BADER	PUMP	IR	2.75	09/14/1966	A 10950		
S: 17 T: 12 R: 7W MERRICK CRONIN & FOWLES	PUMP	IR	1.77	10/19/1967	A 11265		

Department of Water Resources

SURFACE WATER RIGHTS DATA
CLAIMS, APPLICATIONS, AND APPROPRIATIONS IN DOWNSTREAM ORDER
DIVISION NO. 1A

SOURCE LOCATION APPROPRIATOR	CARRIER GAGE	USE	GRANT IN CFS/AF	DATE OF PRIORITY	DOCKET/ APP. NUMBER	ANNOTA. FT. NT.
<u>WOOD RIVER</u>						
S: 16 T: 12 R: 7W HERRICK JACK H KORTUM	PUMP	IR	.51	09/10/1987	A 16594	
<u>PLATTE RIVER</u>						
S: 2 T: 12 R: 7W HERRICK FLOYD TYLER TRUST	PUMP	IR	.28	05/17/1940	A 3163	K
<u>PLATTE RIVER TRIS TO</u>						
S: 7 T: 12 R: 6W HAMILTON TOM SHERMAN	SHERMAN RESERVOIR	ST	17.80AF	10/21/1971	A 12406	
S: 20 T: 13 R: 5W HAMILTON DELANE CHADER	CHADER RESERVOIR	ST	30.80AF	07/27/1972	A 12699	
S: 30 T: 14 R: 4W POLK CENTRAL PLATTE NRD	DITTMER RESERVOIR	ST	17.30AF	12/20/1976	A 14601	
S: 21 T: 14 R: 4W POLK PAUL COOVER	COOVER RESERVOIR	ST	26.90AF	07/30/1973	A 12911	
S: 20 T: 14 R: 4W POLK CENTRAL PLATTE NRD	ERICKSON-SWEDENBURG RES.	ST	19.30AF	02/13/1985	A 16353	
<u>PLATTE RIVER</u>						
S: 7 T: 14 R: 4W HERRICK EDWARD FEENAN	PUMP	IR	.29	02/21/1979	A 15420	
<u>PLATTE RIVER TRIS TO</u>						
S: 15 T: 14 R: 4W POLK CENTRAL PLATTE NRD	OQUIST RESERVOIR	ST	18.30AF	05/02/1983	A 16195	
<u>SILVER CREEK TRIS TO</u>						
S: 17 T: 14 R: 6W HERRICK JOE STANISLAV	PUMP	IR	.36	02/04/1977	A 14683	
<u>PRAIRIE CREEK TRIS TO</u>						
S: 25 T: 11 R: 13W BUFFALO CENTRAL PLATTE NRD	NORTH PRAIRIE RESERVOIR	ST	.00AF	03/20/1990	A 16954	B*
S: 6 T: 10 R: 12W HALL GERALD H & PATRICIA J POEHLER	PUMP	IR	1.07	02/07/1977	A 14687	K
S: 7 T: 10 R: 12W HALL GERALD H & PATRICIA J POEHLER	PUMP	IR	1.13	02/07/1977	A 14688	
S: 8 T: 10 R: 12W HALL OLP FARMS, LTD	PUMP	IR	2.23	05/27/1975	A 13593	
S: 16 T: 11 R: 12W HALL CENTRAL PLATTE NRD	PRAIRIE CREEK RES. NO. 4	ST	178.00AF	08/06/1976	A 14378	
S: 17 T: 11 R: 12W HALL CENTRAL PLATTE NRD	HULME RESERVOIR	ST	6.30AF	02/24/1977	A 14754	
S: 24 T: 11 R: 12W HALL ALFRED TUREK	PUMP	IR	1.10	04/04/1975	A 13528	
<u>PRAIRIE CREEK</u>						
S: 5 T: 11 R: 11W HALL ROY D & MARY STOLTENBERG	PUMP	IR	.20	03/24/1977	A 14846	

SURFACE WATER RIGHTS DATA
CLAIMS, APPLICATIONS, AND APPROPRIATIONS IN DOWNSTREAM ORDER
DIVISION NO. 1A

SOURCE LOCATION APPROPRIATOR	CARRIER GAGE	USE	GRANT IN CFS/AF	DATE OF PRIORITY	DOCKET/ APP. NUMBER	ANNOT.	FT. NT.
<u>PRAIRIE CREEK</u> S: 33 T: 12 R: 11W HALL HAROLD DUNLAP	PUMP	IR	2.56	03/31/1977	A 14881		
<u>DRY CREEK</u> S: 15 T: 12 R: 11W HALL KROEGER, KROEGER & TEICHMEIER	PUMP	IR	3.26	05/06/1977	A 14933		
<u>PRAIRIE CREEK TRIB. TO</u> S: 24 T: 12 R: 10W HALL GEORGE LEISER	PUMP	IR	1.13	10/02/1975	A 13822		
<u>SILVER CREEK TRIB. TO</u> S: 1 T: 10 R: 12W HALL KENNETH GOOD	PUMP	IR	1.04	01/22/1975	A 13368		
S: 29 T: 11 R: 11W HALL DANNY D & LORI HARKINS	PUMP	IR	1.14	04/04/1975	A 13527		
<u>PRAIRIE CREEK</u> S: 22 T: 13 R: 8W MERRICK VERNON SVITAK	PUMP	IR	1.24	01/29/1976	A 13975		
S: 15 T: 13 R: 8W MERRICK ELSIE SVITAK	PUMP	IR	.10	02/25/1976	A 14055		K
S: 31 T: 14 R: 7W MERRICK HAROLD D ZMEK	PUMP	IR	2.13	09/03/1975	A 13787		
S: 29 T: 14 R: 7W MERRICK CLAYTON MCHEMRY	PUMP	IR	.46	08/02/1962	A 10093		
S: 3 T: 14 R: 7W MERRICK WARREN MARSH	PUMP	IR	.67	08/11/1975	A 13727		
S: 28 T: 15 R: 6W MERRICK LEROY DEXTER	PUMP	IR	.15	05/28/1976	A 14240		K
S: 26 T: 15 R: 6W MERRICK HARVEY R LIPPINCOTT JR	PUMP	IR	.62	07/16/1948	A 4307		K
S: 24 T: 15 R: 6W MERRICK BARBARA COOPER	PUMP	IR	.36	09/05/1939	A 2958		
S: 8 T: 15 R: 5W MERRICK ALLEN J GRUOZINSKI	PUMP	IR	.24	10/11/1954	A 6752		K
S: 4 T: 15 R: 5W MERRICK WILLIAM ZIEMBA	PUMP	IR	.39	04/16/1976	A 14184		
S: 34 T: 16 R: 5W NANCE CLIFFORD & MARILYN SHOTKOSKI	PUMP	IR	.50	04/17/1948	A 4245		
BEN SYSLO	PUMP	IR	.67	07/18/1978	A 15297		
S: 26 T: 16 R: 5W NANCE KENNETH & LISA BORYCA	PUMP	IR	1.56	07/02/1974	A 13059		
S: 27 T: 16 R: 5W NANCE LAWRENCE KNOPIK	PUMP	IR	1.16	04/06/1960	A 9810		
S: 26 T: 16 R: 5W NANCE RAYMOND BORYCA	PUMP	IR	.86	07/06/1972	A 12681		K

Department of Water Resources

SURFACE WATER RIGHTS DATA
CLAIMS, APPLICATIONS, AND APPROPRIATIONS IN DOWNSTREAM ORDER
DIVISION NO. 1A

SOURCE LOCATION APPROPRIATOR	CARRIER GAGE	USE	GRANT IN CFS/AF	DATE OF PRIORITY	DOCKET/ APP. NUMBER	ANNOTA.	FT. NT.
PRAIRIE CREEK							
S: 26 T: 16 R: 5W NANCE							
EUGENE BORYCA	PUMP	IR	.47	09/13/1948	A 4381		
EUGENE BORYCA	PUMP	IR	.94	03/16/1961	A 9910		
S: 25 T: 16 R: 5W NANCE							
WALTER SHOTKOSKI	PUMP	IR	1.28	06/12/1967	A 11166		K
EDWIN J SHOTKOSKI	PUMP	IR	.53	02/01/1941	A 3380		
S: 30 T: 16 R: 4W NANCE							
JOSEPHINE M KOZA ESTATE	PUMP	IR	2.17	05/17/1961	A 9938		
S: 29 T: 16 R: 4W NANCE							
JOSEPHINE M KOZA ESTATE	PUMP	IR	.57	12/22/1971	A 12466		
S: 20 T: 16 R: 4W NANCE							
CHAD A BOROWIAK TRUST	PUMP	IR	2.77	12/14/1962	A 10131		
JOE CREEK							
S: 29 T: 16 R: 4W NANCE							
JOSEPHINE M KOZA ESTATE	PUMP	IR	.11	12/22/1971	A 12467		
PRAIRIE CREEK							
S: 29 T: 16 R: 4W NANCE							
LLOYD BIALAS	PUMP	IR	2.14	11/26/1974	A 13291		
S: 27 T: 16 R: 4W NANCE							
FRANK D & VIRGINIA J KONWINSKI	PUMP	IR	.38	11/15/1950	A 4767		K
S: 30 T: 16 R: 3W MERRICK							
MARY JANE VAN BERG	PUMP	IR	1.71	09/08/1931	A 2235		K
S: 28 T: 16 R: 3W MERRICK							
GEORGE VARMINKLE	PUMP	IR	.16	12/13/1950	A 4777		K
S: 16 T: 16 R: 2W PLATTE							
LAURA R ADKISSON TRUST	PUMP	IR	.19	05/07/1956	A 8545		K#
PLATTE RIVER							
S: 31 T: 17 R: 1E PLATTE							
CENTRAL PLATTE NRD	END OF REACH	IF		07/25/1990	A 17004A		1
CENTRAL PLATTE NRD	END OF REACH	IF		07/25/1990	A 17004B		2
CENTRAL PLATTE NRD	END OF REACH	IF		07/25/1990	A 17004C		3

SURFACE WATER RIGHTS DATA
CLAIMS, APPLICATIONS, AND APPROPRIATIONS IN DOWNSTREAM ORDER
DIVISION NO. 1B

SOURCE LOCATION APPROPRIATOR	CARRIER GAGE	USE	GRANT IN CFS/AF	DATE OF PRIORITY	DOCKET/ APP. NUMBER	ANNOA.	FT. NT.
SACRAMENTO CREEK TRIB TO							
S: 1 T: 5 R: 19W PHELPS WILLIAM H HODGE	PUMP	IR	4.57	07/26/1968	A 11516		E
SACRAMENTO CREEK							
S: 12 T: 5 R: 18W PHELPS ALDRICH & DAVIDSON	PUMP	IR	.50	06/12/1937	A 2753		E
S: 2 T: 5 R: 18W PHELPS R D O, INC	PUMP	IR	.56	10/31/1960	A 9872		E
R D O, INC	PUMP	IR	1.11	04/26/1957	A 9467		E
S: 8 T: 5 R: 17W PHELPS JOHN E & ALICE M ERICKSON	PUMP	IR	1.61	02/03/1966	A 10762		E
S: 17 T: 5 R: 17W PHELPS SORENSEN & SORENSEN TRUSTEES	PUMP	IR	1.88	07/28/1967	A 11213		
REPUBLICAN RIVER							
S: 2 T: 1 R: 43W COLORADO PIONEER IRRIGATION DISTRICT	HAIGLER-PIONEER CANAL NORTH FORK REPUBLICAN R. AT COLORADO-NE STATE LINE	IR	47.39	04/04/1890	D 1025		G#
S: 21 T: 1 R: 41W DUNDY NOFFSINGER AND NOFFSINGER	CREWS CANAL	IR	2.61	04/04/1890	D 1025 R P-241		G
S: 20 T: 1 R: 41W DUNDY NOFFSINGER AND NOFFSINGER	CREWS DITCH NO. 3 ARIKAREE RIVER AT HAIGLER, NE	IR	2.59	03/29/1923	A 1709		#
BUFFALO CREEK							
S: 26 T: 2 R: 41W DUNDY WILLIAM H MAHON	MAHON POND NO. 2	ST	11.10AF	12/10/1964	A 10886		
WILLIAM H MAHON	MAHON POND NO. 1	ST	11.80AF	12/10/1964	A 10885		
S: 35 T: 2 R: 41W DUNDY BRUNSWICK RANCH, INC	NORTH RESERVOIR	ST	2.12AF	10/21/1964	A 10459		
BRUNSWICK RANCH, INC	PUMP	IR	2.00	02/02/1953	A 5141		
HAROLD BRUNSWICK	BRUNSWICK RESERVOIR	ST	1.03AF	12/05/1967	A 11281		
S: 7 T: 1 R: 40W DUNDY STUTE COMPANY, INC	PUMP	IR	4.06	10/21/1964	A 10458		
S: 18 T: 1 R: 40W DUNDY DAVID & ORIN BUSH, ET AL	ALLEN & LARNED DITCH	IR	6.00	10/16/1890	D 117		#
CARROLL C JENKINS	JENKINS DITCH BUFFALO CREEK NEAR HAIGLER, NE	IR	4.29	12/12/1908	A 924		
REPUBLICAN RIVER							
S: 22 T: 1 R: 40W DUNDY L H LTD A NEBRASKA CORPORATION	PUMP	IR	4.98	07/16/1954	A 6427		
S: 20 T: 1 R: 39W DUNDY GERALD L HAYWARD	PARKS DITCH	IR	7.23	06/18/1912	A 1202		K
GERALD L HAYWARD	PARKS DITCH	IR	1.09	12/31/1915	A 1444		K
ROCK CREEK TRIB TO							
S: 24 T: 2 R: 40W DUNDY GAME AND PARKS COMMISSION	ROCK CREEK POND NO. 2-4	ST	26.32AF	11/22/1971	A 12440		

See "Use" definitions and footnotes on pages 68 and 69

SURFACE WATER RIGHTS DATA
CLAIMS, APPLICATIONS, AND APPROPRIATIONS IN DOWNSTREAM ORDER
DIVISION NO. 18

SOURCE LOCATION APPROPRIATOR	CARRIER GAGE	USE	GRANT IN CFS/AF	DATE OF PRIORITY	DOCKET/ APP. NUMBER	ANNOA. FT. NT.
ROCK CREEK						
S: 24 T: 2 R: 40W DUNDY GAME AND PARKS COMMISSION	ROCK CREEK POND NO. 1	ST	2.25AF	11/22/1971	A 12439	
ROCK CREEK TRIB. TO						
S: 25 T: 2 R: 40W DUNDY GAME AND PARKS COMMISSION	ROCK CREEK PONDS NO. 5-10, 12, 18, 21	ST	17.70AF	11/22/1971	A 12441	
S: 24 T: 2 R: 40W DUNDY GAME AND PARKS COMMISSION	ROCK CREEK NURSE POND	ST	.33AF	11/22/1971	A 12442	
S: 25 T: 2 R: 40W DUNDY GAME AND PARKS COMMISSION	ROCK CREEK POND NO. 12-13	ST	3.45AF	11/22/1971	A 12443	
S: 25 T: 2 R: 40W DUNDY GAME AND PARKS COMMISSION	ROCK CREEK POND NO. 14-17	ST	1.53AF	11/22/1971	A 12444	
S: 25 T: 2 R: 40W DUNDY GAME AND PARKS COMMISSION	ROCK CREEK POND NO. 11	ST	1.04AF	11/22/1971	A 12445	
ROCK CREEK						
S: 6 T: 1 R: 39W DUNDY GAME AND PARKS COMMISSION	ROCK CREEK LAKE	ST	511.00AF	02/28/1934	A 2366	
S: 17 T: 1 R: 39W DUNDY BENNIE E & CHARLENE MARTIN	PHELAN CANAL	IR	.49	12/31/1883	D 138	K
KARA LAKE						
S: 20 T: 1 R: 39W DUNDY BENNIE E & CHARLENE MARTIN	KARA LAKE CANAL	SO	.00	10/31/1931	A 2480	
ROCK CREEK						
S: 17 T: 1 R: 39W DUNDY BENNIE E & CHARLENE MARTIN	KARA LAKE ROCK CREEK AT PARKS, NE	ST	120.00AF	10/31/1931	A 2246	#
HORSE CREEK						
S: 23 T: 1 R: 39W DUNDY GERALD L HAYWARD	HORSE CREEK DITCHES	IR	1.86	08/31/1885	D 159	D-173
REPUBLICAN RIVER						
S: 30 T: 1 R: 38W DUNDY JAMES D & MARJORIE E REISHER JAMES D REISHER	PUMP PUMP REPUBLICAN RIVER AT BENKELMAN, NE	IR IR	1.21 1.01	07/29/1940 04/12/1976	A 3221 A 14171	#
SPRING CREEK						
S: 34 T: 2 R: 38W DUNDY TWIN LAKES COMPANY	TWIN LAKES	ST	7.00AF	04/16/1930	A 2133	
S: 13 T: 1 R: 38W DUNDY MILBER W BORCHERT	PUMP	IR	.40	06/07/1954	A 6358	
S: 19 T: 1 R: 37W DUNDY ROBERT P & SHARON RHOADES	BORCHERT CANAL SOUTH FORK REPUBLICAN RIVER NEAR BENKELMAN, NE	IR	.14	04/28/1961	A 9932	#
REPUBLICAN RIVER PIT						
S: 10 T: 1 R: 37W DUNDY BENKELMAN COUNTRY CLUB	PUMP	IR	.83	08/07/1991	A 17101	

SURFACE WATER RIGHTS DATA
CLAIMS, APPLICATIONS, AND APPROPRIATIONS IN DOWNSTREAM ORDER
DIVISION NO. 1B

SOURCE LOCATION APPROPRIATOR	CARRIER GAGE	USE	GRANT IN CFS/AF	DATE OF PRIORITY	DOCKET/ APP. NUMBER	AMNOTA.	FT. NT.
<u>REPUBLICAN RIVER</u> S: 32 T: 2 R: 36W DUNDY FLORENCE G ANDERSEN TRUST	PUMP	IR	1.73	03/31/1976	A 14131		
<u>INDIAN CREEK</u> S: 5 T: 2 R: 37W DUNDY RALPH E STROUP	PUMP	IR	1.74	09/26/1956	A 8862		
<u>ARROWHEAD LAKE</u> S: 5 T: 2 R: 37W DUNDY RALPH E STROUP	PUMP	SI	.00	12/01/1978	A 15370	A-8862	
<u>INDIAN CREEK</u> S: 5 T: 2 R: 37W DUNDY RALPH E STROUP	ARROW HEAD LAKE	ST	14.00AF	08/30/1955	A 8043		
S: 18 T: 2 R: 36W DUNDY RICHARD R GARDNER	GARDNER RESERVOIR NO. 1	ST	2.40AF	01/10/1979	A 15385		
RICHARD R GARDNER	PUMP	IR	1.10	05/01/1956	A 8530		
RICHARD R GARDNER	PUMP	IR	.61	08/30/1957	A 9558		
<u>GARDNER RESERVOIR NO. 1</u> S: 18 T: 2 R: 36W DUNDY RICHARD R GARDNER	PUMP	SI	.00	03/01/1979	A 15427	A-8530	
<u>GARDNER RESERVOIR NO. 3</u> S: 18 T: 2 R: 36W DUNDY RICHARD R GARDNER	PUMP	SI	.00	03/01/1979	A 15429	A-9558	
<u>INDIAN CREEK</u> S: 18 T: 2 R: 36W DUNDY RICHARD R GARDNER	GARDNER RESERVOIR NO. 3	ST	6.20AF	01/10/1979	A 15387		
S: 17 T: 2 R: 36W DUNDY CHARLES L HUMPHREYS	PUMP	IR	.81	04/18/1951	A 4845		
S: 22 T: 2 R: 36W DUNDY RICHARD R GARDNER	PUMP	IR	1.02	09/21/1976	A 14472		
<u>GARDNER RESERVOIR NO. 2</u> S: 22 T: 2 R: 36W DUNDY RICHARD R GARDNER	PUMP	SI	.00	03/01/1979	A 15428	A-14472	
<u>INDIAN CREEK</u> S: 22 T: 2 R: 36W DUNDY RICHARD R GARDNER	GARDNER RESERVOIR NO. 2	ST	9.60AF	01/10/1979	A 15386		
S: 23 T: 2 R: 36W DUNDY ELBERT E DANIELS ESTATE	PUMP	IR	.47	10/14/1947	A 4127		
CLYDE A BROWN	PUMP	IR	.83	08/23/1944	A 3758		
CLYDE A BROWN	PUMP	IR	1.05	09/24/1952	A 5032		
W A FOSTER	PUMP	IR	2.77	02/06/1953	A 5147		
<u>REPUBLICAN RIVER</u> S: 30 T: 2 R: 35W HITCHCOCK MOHENSEE LAND CO, INC	PUMP	IR	2.69	05/04/1990	A 16985		

SURFACE WATER RIGHTS DATA
CLAIMS, APPLICATIONS, AND APPROPRIATIONS IN DOWNSTREAM ORDER
DIVISION NO. 1B

SOURCE LOCATION APPROPRIATOR	CARRIER GAGE	USE	GRANT IN CFS/AF	DATE OF PRIORITY	DOCKET/ APP. NUMBER	ANNOA.	FT. NT.
MUDDY CREEK							
S: 6 T: 2 R: 35W HITCHCOCK ELMER E DAILEY ESTATE	PUMP	IR	.49	01/08/1975	A 13389		
S: 5 T: 2 R: 35W HITCHCOCK FLOYD W RATH	PUMP	IR	.59	04/29/1950	A 4659		
S: 4 T: 2 R: 35W HITCHCOCK DEWAYNE & NOLA J POLLMANN	PUMP	IR	2.13	08/28/1953	A 5514		
MUDDY CREEK NORTH BRANCH							
S: 4 T: 2 R: 35W HITCHCOCK HERMAN F ANDRIJESKI	PUMP	IR	.80	07/15/1950	A 4725		
MUDDY CREEK							
S: 9 T: 2 R: 35W HITCHCOCK HERMAN F ANDRIJESKI	PUMP	IR	.40	06/29/1950	A 4715		
S: 10 T: 2 R: 35W HITCHCOCK DONALD W & BURDETTE RANDALL	PUMP	IR	1.16	11/19/1952	A 5077		
DANIEL J RIFE	PUMP	IR	1.23	02/25/1953	A 5184		
S: 11 T: 2 R: 35W HITCHCOCK DONALD W & BURDETTE RANDALL	PUMP	IR	.71	12/04/1952	A 5096		#
REPUBLICAN RIVER							
S: 8 T: 2 R: 33W HITCHCOCK BUREAU OF RECLAMATION	SWANSON LAKE SWANSON LAKE NEAR TRENTON, NE	ST	122800.00AF	07/11/1951	A 4884		#
FRENCHMAN-CAMBRIDGE IRRIG DIST	HEEKER-DRIFTWOOD CANAL	IR	28.54	04/03/1986	A 3869BR	P-358	K
FRENCHMAN-CAMBRIDGE IRRIG DIST	HEEKER-DRIFTWOOD CANAL	IR	1.02	04/03/1986	A 3887CR	P-359	K
FRENCHMAN-CAMBRIDGE IRRIG DIST	HEEKER-DRIFTWOOD CANAL	IR	114.62	04/16/1954	A 6213		K
ENDERS, STRUNK, HARLAN COUNTY, SWANSON AND HIGH BUTLER LAKE RESERVOIRS							
S: 8 T: 2 R: 33W HITCHCOCK BUREAU OF RECLAMATION	HEEKER-DRIFTWOOD CANAL	SI	.00	04/16/1954	A 6225G	D-4,7,8,9	K
FRENCHMAN-CAMBRIDGE IRRIG DIST	HEEKER-DRIFTWOOD CANAL	SI	.00	04/16/1954	A 6225G	A-3869BR	K
BUREAU OF RECLAMATION	HEEKER-DRIFTWOOD CANAL	SI	.00	04/16/1954	A 6225G	A-3887CR	K
BUREAU OF RECLAMATION	HEEKER-DRIFTWOOD CANAL	SI	.00	04/16/1954	A 6225G	A-6213	K
REPUBLICAN RIVER							
S: 8 T: 2 R: 33W HITCHCOCK FRENCHMAN-CAMBRIDGE IRRIG DIST	HEEKER-DRIFTWOOD CANAL	IR	2.81	02/16/1959	A 9690		K
FRENCHMAN-CAMBRIDGE IRRIG DIST	HEEKER-DRIFTWOOD CANAL	IR	7.14	03/17/1961	A 9911		K
FRENCHMAN-CAMBRIDGE IRRIG DIST	HEEKER-DRIFTWOOD CANAL	IR	.80	03/30/1965	A 10590		K
FRENCHMAN-CAMBRIDGE IRRIG DIST	HEEKER-DRIFTWOOD CANAL	IR	.86	05/21/1970	A 11946		K
FRENCHMAN-CAMBRIDGE IRRIG DIST	HEEKER-DRIFTWOOD CANAL	IR	18.17	10/15/1974	A 13227		K
ENDERS, STRUNK, HARLAN COUNTY, SWANSON AND HIGH BUTLER LAKE RESERVOIRS							
S: 8 T: 2 R: 33W HITCHCOCK BUREAU OF RECLAMATION	HEEKER-DRIFTWOOD CANAL	SI	.00	04/06/1976	A 14157	A-9690	
BUREAU OF RECLAMATION	HEEKER-DRIFTWOOD CANAL	SI	.00	04/06/1976	A 14157	A-9911	
BUREAU OF RECLAMATION	HEEKER-DRIFTWOOD CANAL	SI	.00	04/06/1976	A 14157	A-10590	

SURFACE WATER RIGHTS DATA
CLAIMS, APPLICATIONS, AND APPROPRIATIONS IN DOWNSTREAM ORDER
DIVISION NO. 1B

SOURCE LOCATION APPROPRIATOR	CARRIER OF GAGE	USE	GRANT IN CFS/AF	DATE OF PRIORITY	DOCKET/APP NUMBER	ANNOA.	FT. HT.
<u>ENDERS STRUNK HARLAN COUNTY SWANSON AND HUGH BUTLER LAKE RESERVOIRS</u>							
S: 8 T: 2 R: 33W HITCHCOCK							
BUREAU OF RECLAMATION	MEEKER-DRIFTWOOD CANAL	SI	.00	04/06/1976	A 14157	A-11946	
BUREAU OF RECLAMATION	MEEKER-DRIFTWOOD CANAL	SI	.00	04/06/1976	A 14157	A-13227	K
BUREAU OF RECLAMATION	MEEKER-DRIFTWOOD CANAL	SI	.00	04/06/1976	A 14157	A-14180	
<u>REPUBLICAN RIVER</u>							
S: 8 T: 2 R: 33W HITCHCOCK							
FRENCHMAN-CAMBRIDGE IRRIG DIST	MEEKER-DRIFTWOOD CANAL	IR	.19	04/15/1976	A 14180		
FRENCHMAN-CAMBRIDGE IRRIG DIST	MEEKER-DRIFTWOOD CANAL	IR	1.53	10/20/1977	A 15130		
<u>ENDERS STRUNK HARLAN COUNTY SWANSON AND HUGH BUTLER LAKE RESERVOIRS</u>							
S: 8 T: 2 R: 33W HITCHCOCK							
BUREAU OF RECLAMATION	MEEKER-DRIFTWOOD CANAL	SI	.00	11/07/1977	A 15138	A-15130	
<u>REPUBLICAN RIVER</u>							
S: 8 T: 2 R: 33W HITCHCOCK							
FRENCHMAN-CAMBRIDGE IRRIG DIST	MEEKER-DRIFTWOOD CANAL	IR	1.57	03/25/1981	A 15805		K
<u>ENDERS STRUNK HARLAN COUNTY SWANSON AND HUGH BUTLER LAKE RESERVOIRS</u>							
S: 8 T: 2 R: 33W HITCHCOCK							
BUREAU OF RECLAMATION	MEEKER-DRIFTWOOD CANAL	SI	.00	03/27/1981	A 15811	A-15805	K#
<u>ELM CREEK</u>							
S: 32 T: 3 R: 33W HITCHCOCK							
CLARENCE L & ELLA TAUH TRUST	PUMP	IR	.29	03/28/1953	A 5225		
<u>REPUBLICAN RIVER TRIB TO</u>							
S: 3 T: 2 R: 31W HITCHCOCK							
DEPARTMENT OF ROADS	ROADS RESERVOIR	ST	22.70AF	03/18/1981	A 15765		
<u>FRENCHMAN RIVER</u>							
S: 11 T: 6 R: 41W CHASE							
E E ARTERBURN	ARTERBURN RESERVOIR	ST	3600.00AF	11/28/1911	A 1142		
S: 12 T: 6 R: 41W CHASE							
ROLLO MARANVILLE	MARANVILLE CANAL	IR	6.00	12/08/1894	D 70	D-71	
S: 11 T: 6 R: 41W CHASE							
ROLLO MARANVILLE	MARANVILLE CANAL	IR	.96	03/26/1951	A 4828		
S: 22 T: 6 R: 40W CHASE							
LEO BEARD ET AL	CHAMPION CANAL	IR	7.00	12/23/1890	D 47		K
LEO BEARD ET AL	KILPATRICK RESERVOIR NO.1	ST	1000.00AF	06/22/1911	A 1108		
<u>KILPATRICK RESERVOIR</u>							
S: 29 T: 6 R: 39W CHASE							
LEO BEARD ET AL	KILPATRICK CANAL	SI	.00	01/25/1912	A 1160	D-47	K
IRVIN & LEO BEARD	KILPATRICK CANAL	SI	.00	06/22/1911	A 9835	D-47	
<u>FRENCHMAN RIVER</u>							
S: 21 T: 6 R: 39W CHASE							
GAME AND PARKS COMMISSION	CHAMPION MILL	PR	28.30	12/31/1887	D 179		
<u>SAND CREEK TRIB TO</u>							
S: 1 T: 7 R: 41W CHASE							
HUGHES LAND COMPANY	PUMP	IR	.86	02/14/1977	A 14705		

SURFACE WATER RIGHTS DATA
CLAIMS, APPLICATIONS, AND APPROPRIATIONS IN DOWNSTREAM ORDER
DIVISION NO. 1B

SOURCE LOCATION APPROPRIATOR	CARRIER GAGE	USE	GRANT IN CFS/AF	DATE OF PRIORITY	DOCKET/ APP. NUMBER	ANNOT.	FT. NT.
<u>SAND CREEK</u> S: 22 T: 6 R: 39W CHASE JOHN TEPLY JR	WHITMAN CANAL	IR	2.16	10/14/1955	A 8221		
<u>FRENCHMAN RIVER</u> S: 25 T: 6 R: 39W CHASE CITY OF IMPERIAL HOFFMEISTER RESERVOIR	LAKE IMPERIAL	ST	960.00AF	05/14/1917	A 1487		K
S: 30 T: 6 R: 38W CHASE DREILING RANCH, INC.	PUMP	SO	.00	03/13/1936	A 2575		
<u>FRENCHMAN RIVER</u> S: 31 T: 6 R: 38W CHASE DREILING RANCH, INC.	HOFFMEISTER RESERVOIR FRENCHMAN CREEK NEAR IMPERIAL, NE	ST	100.00AF	03/13/1936	A 2570		#
S: 4 T: 5 R: 37W CHASE BUREAU OF RECLAMATION	ENDERS RESERVOIR ENDERS RESERVOIR NEAR ENDERS, NE FRENCHMAN CREEK NEAR ENDERS, NE	ST	44079.00AF	05/01/1946	A 3899		#
S: 3 T: 5 R: 37W CHASE ELWYN KRAUSNICK	PUMP	IR	.05	03/02/1937	A 2705		K
S: 4 T: 5 R: 36W CHASE KEITH F & ELNA J KRAUSNICK	PUMP	IR	.17	12/01/1949	A 4539		K
S: 12 T: 5 R: 36W CHASE LLOYD W OUGH JR	PUMP	IR	.76	09/28/1955	A 8210		K
S: 7 T: 5 R: 35W HAYES ROBERT D & PATRICIA KITT	OLIVER BROS. CANAL	IR	2.67	04/28/1913	A 1285		
S: 16 T: 5 R: 35W HAYES BOARD OF EDUCATIONAL LANDS & FUNDS	PUMP	IR	1.19	04/25/1935	A 2542		
BOARD OF EDUCATIONAL LANDS & FUNDS	PUMP	IR	1.97	12/17/1953	A 5802		
S: 22 T: 5 R: 35W HAYES DONALD D HAM	PUMP	IR	.37	08/10/1937	A 2772		K
S: 23 T: 5 R: 35W HAYES DOW MYERS	PUMP	IR	1.07	03/11/1954	A 6054		
S: 29 T: 5 R: 34W HAYES G WILBUR HARRIS	PUMP	IR	1.64	08/25/1952	A 5016		
WALBRIDGE-SHOPP CO.	PUMP	IR	1.13	12/06/1952	A 5100		
S: 28 T: 5 R: 34W HAYES ALLEN BOWMAN INC	PUMP	IR	.11	04/05/1955	A 7295		K
S: 34 T: 5 R: 34W HAYES FLOYD W RICE ESTATE	PUMP	IR	2.05	07/12/1954	A 6418		
<u>FRENCHMAN RIVER, TRIB. TO</u> S: 34 T: 5 R: 34W HAYES F C KROTTER ESTATE	KROTTER-RICE RESERVOIR	ST	33.00AF	02/04/1944	A 3678		
<u>FRENCHMAN RIVER</u> S: 35 T: 5 R: 34W HAYES DONALD W FOLLETT	PUMP	IR	1.20	04/30/1903	A 705		K

SURFACE WATER RIGHTS DATA
CLAIMS, APPLICATIONS, AND APPROPRIATIONS IN DOWNSTREAM ORDER
DIVISION NO. 1B

SOURCE LOCATION APPROPRIATOR	CARRIER OF GAGE	USE	GRANT IN CFS/AF	DATE OF PRIORITY	DOCKET/APP. NUMBER	ANNO. FT. HT.
FRENCHMAN RIVER						
S: 35 T: 5 R: 34W HAYES DONALD W FOLLETT	PUMP	IR	.46	11/20/1937	A 2805	
S: 36 T: 5 R: 34W HAYES DAVID FAMILY TRUST	PUMP	IR	.43	12/15/1910	A 1047 R P-344	K#
STINKING WATER CREEK						
S: 34 T: 8 R: 36W CHASE DENAYNE FANNING	PUMP	IR	1.70	03/24/1954	A 6086	
S: 24 T: 7 R: 36W CHASE EVA N MADDOX	PUMP	IR	.59	08/10/1954	A 6577	
S: 26 T: 7 R: 36W CHASE FAY FANNING	PUMP	IR	.56	05/21/1962	A 10061	K
SPRING CREEK						
S: 28 T: 7 R: 37W CHASE GILBERT C & PHYLLIS D WORDHAUSEN	NOCLAIN CANAL	IR	1.40	09/24/1894	D 65 R P-169	K
S: 27 T: 7 R: 37W CHASE GILBERT C & PHYLLIS D WORDHAUSEN	PUMP	IR	1.03	09/24/1894	D 65 R P-320	
S: 35 T: 7 R: 37W CHASE MADDOX CATTLE COMPANY	PUMP	IR	1.77	08/20/1954	A 6629	
STINKING WATER CREEK						
S: 6 T: 5 R: 34W HAYES ARTHUR R BUSH	PUMP	IR	.60	12/09/1954	A 6880	K
S: 8 T: 5 R: 34W HAYES CLIFTON W & BEVERLY WILLIAMS	PUMP	IR	.16	10/03/1953	A 5622	K
S: 15 T: 5 R: 34W HAYES GALE MALONE	PUMP	IR	.95	10/05/1939	A 2981	
S: 15 T: 5 R: 34W HAYES GALE MALONE	PUMP	IR	.36	04/15/1940	A 3136	#
FRENCHMAN RIVER						
S: 31 T: 5 R: 33W HAYES FRENCHMAN VALLEY IRRIGATION DISTRICT	CULBERTSON CANAL	IR	130.86	05/16/1890	D 24 D-30	K
H & R W IRRIGATION DISTRICT	CULBERTSON CANAL	IR	16.64	04/03/1946	A 3869AR P-356	K
H & R W IRRIGATION DISTRICT	CULBERTSON CANAL	IR	136.80	04/16/1954	A 6214	K
ENDERS, STRUNK, HARLAN COUNTY AND SWANSON RESERVOIRS						
S: 31 T: 5 R: 33W HAYES BUREAU OF RECLAMATION	CULBERTSON CANAL	S1	.00	04/16/1954	A 6225H A-3869AR	K
BUREAU OF RECLAMATION	CULBERTSON CANAL	S1	.00	04/16/1954	A 6225H A-6214	K
FRENCHMAN RIVER						
S: 31 T: 5 R: 33W HAYES H & R W IRRIGATION DISTRICT	CULBERTSON CANAL	IR	2.24	03/04/1959	A 9697	
ENDERS, STRUNK, HARLAN COUNTY, SWANSON AND HIGH BUTLER LAKE RESERVOIRS						
S: 31 T: 5 R: 33W HAYES BUREAU OF RECLAMATION	CULBERTSON CANAL	S1	.00	12/16/1959	A 9782 D 24-30	K

Department of Water Resources

SURFACE WATER RIGHTS DATA
CLAIMS, APPLICATIONS, AND APPROPRIATIONS IN DOWNSTREAM ORDER
DIVISION NO. 18

SOURCE LOCATION APPROPRIATOR	CARRIER GAGE	USE	GRANT IN CFS/AF	DATE OF PRIORITY	DOCKET/ APP. NUMBER	ANNOA.	FT. NT.
<u>ENDERS, STRUNK, HARLAN COUNTY, SWANSON AND HUGH BUTLER LAKE RESERVOIRS</u>							
S: 31 T: 5 R: 33W HAYES							
BUREAU OF RECLAMATION	CULBERTSON CANAL	SI	.00	12/16/1959	A 9782	A-6214	
BUREAU OF RECLAMATION	CULBERTSON CANAL	SI	.00	12/16/1959	A 9782	A-9697	
BUREAU OF RECLAMATION	CULBERTSON CANAL	SI	.00	12/16/1959	A 9782	A-9802	
BUREAU OF RECLAMATION	CULBERTSON CANAL	SO	.00	12/16/1959	A 9782		K
<u>FRENCHMAN RIVER</u>							
S: 31 T: 5 R: 33W HAYES							
FRENCHMAN VALLEY IRRIGATION DISTRICT	CULBERTSON CANAL	IR	1.89	03/17/1960	A 9802		
H & R W IRRIGATION DISTRICT	CULBERTSON CANAL	IR	9.76	04/08/1974	A 13016		K
H & R W IRRIGATION DISTRICT	CULBERTSON CANAL	IR	.86	06/04/1976	A 14249		
H & R W IRRIGATION DISTRICT	CULBERTSON CANAL	IR	.34	07/10/1980	A 15678		K
<u>ENDERS, STRUNK, HARLAN COUNTY, SWANSON AND HUGH BUTLER LAKE RESERVOIRS</u>							
S: 31 T: 5 R: 33W HAYES							
BUREAU OF RECLAMATION	CULBERTSON CANAL	SI	.00	04/14/1981	A 15839	A-13016	K
<u>FRENCHMAN RIVER</u>							
S: 8 T: 4 R: 33W HITCHCOCK							
RAYMOND L WERKHEISTER	PUMP	IR	1.35	03/11/1940	A 3112		
RAYMOND L WERKHEISTER	PUMP	IR	.65	03/16/1955	A 7196		
<u>FRENCHMAN RIVER, TRIB. TO</u>							
S: 26 T: 4 R: 33W HITCHCOCK							
KROTTER BROTHERS	KROTTER-SCHLAGER RES.	ST	42.00AF	03/12/1945	A 3814		
<u>FRENCHMAN RIVER</u>							
S: 33 T: 4 R: 32W HITCHCOCK							
RIVERSIDE IRRIGATION COMPANY, INC	RIVERSIDE CANAL	IR	4.16	07/28/1894	D 18		K
RIVERSIDE IRRIGATION COMPANY, INC	RIVERSIDE CANAL	IR	2.71	07/03/1922	A 1674		K
S: 12 T: 3 R: 32W HITCHCOCK							
CORNHUSKER CHRISTIAN CHILDRENS HOME, INC	PUMP	IR	1.14	02/26/1952	A 4942		#
	FRENCHMAN CREEK AT CULBERTSON, NE						
S: 18 T: 3 R: 31W HITCHCOCK							
SOLOMON, SOLOMON, SOLOMON & SOLOMON	PUMP	IR	.94	04/27/1951	A 4852		K
S: 17 T: 3 R: 31W HITCHCOCK							
THEODOR A & GERLD W RIPPEN	PUMP	IR	2.51	12/19/1893	D 10 R P-324		
<u>BLACKWOOD CREEK</u>							
S: 24 T: 7W R: 34W HAYES							
MIDDLE REPUBLICAN NRD	BLACKWOOD CREEK STR. 11A	ST	115.40AF	10/31/1991	A 17124		
<u>BLACKWOOD CREEK, TRIB. TO</u>							
S: 35 T: 6 R: 33W HAYES							
MIDDLE REPUBLICAN NRD	BLACKWOOD CREEK RES. 72A	ST	40.00AF	05/27/1988	A 16651		
<u>GOVERNMENT CANYON</u>							
S: 31 T: 6 R: 32W HAYES							
MIDDLE REPUBLICAN NRD	BLACKWOOD CREEK RES. 63A	ST	15.70AF	05/27/1988	A 16652		
<u>BLACKWOOD CREEK, TRIB. TO</u>							
S: 6 T: 5 R: 32W HAYES							
MIDDLE REPUBLICAN NRD	BLACKWOOD CREEK RES. 62A	ST	45.60AF	04/05/1984	A 16285		

SURFACE WATER RIGHTS DATA
CLAIMS, APPLICATIONS, AND APPROPRIATIONS IN DOWNSTREAM ORDER
DIVISION NO. 18

SOURCE LOCATION APPROPRIATOR	CARRIER GAGE	USE	GRANT IN CFS/AF	DATE OF PRIORITY	DOCKET/ APP. NUMBER	ANNOTA.	FT. NT.
<u>BLACKWOOD CREEK TRIB TO</u>							
S: 8 T: 5 R: 32W HAYES MIDDLE REPUBLICAN NRD	BLACKWOOD CREEK RES.	61A ST	79.80AF	08/19/1982	A 16182		
S: 9 T: 5 R: 32W HAYES MIDDLE REPUBLICAN NRD	BLACKWOOD CREEK RES.	12A ST	236.96AF	08/01/1986	A 16514		
S: 10 T: 5 R: 32W HAYES MIDDLE REPUBLICAN NRD	BLACKWOOD CREEK RES.	51A ST	69.00AF	02/21/1985	A 16360		
S: 2 T: 4 R: 32W HITCHCOCK MIDDLE REPUBLICAN NRD	BLACKWOOD CREEK RES.	32A ST	60.60AF	04/26/1984	A 16291		
<u>BLACKWOOD CREEK</u>							
S: 6 T: 4 R: 31W HITCHCOCK MARTIN RUSSELL ETAL	RUSSELL CANAL PUMP	IR	2.57	07/31/1941	A 3477		
S: 15 T: 3 R: 31W HITCHCOCK H-BAR INC.	PUMP	IR	1.38	03/24/1969	A 11675		
S: 15 T: 3 R: 31W HITCHCOCK H-BAR INC.	PUMP	IR	.28	04/02/1990	A 16967		
<u>REPUBLICAN RIVER TRIB TO</u>							
S: 30 T: 4 R: 30W RED WILLOW RED WILLOW COUNTY	RED WILLOW COUNTY- SCHLAGEL RESERVOIR	ST	14.10AF	12/05/1980	A 15733		
S: 6 T: 3 R: 30W RED WILLOW MIDDLE REPUBLICAN NRD	BLACKWOOD CREEK RES.	P-2 ST	57.90AF	12/20/1982	A 16164		
S: 7 T: 3 R: 30W RED WILLOW MIDDLE REPUBLICAN NRD	BLACKWOOD CREEK RES.	P-3 ST	29.70AF	03/24/1983	A 16185		
S: 15 T: 3 R: 30W RED WILLOW MIDDLE REPUBLICAN NRD	BLACKWOOD CREEK RES.	P-5 ST	41.80AF	08/27/1980	A 15710		
<u>DRIFTWOOD CREEK</u>							
S: 25 T: 2 R: 31W HITCHCOCK ZAPP FARMS, INC.	PUMP	IR	.29	05/12/1966	A 10846		
S: 15 T: 2 R: 30W RED WILLOW JOHN T HARRIS	PUMP	IR	.67	02/26/1976	A 14059		
<u>DRIFTWOOD CREEK TRIB TO</u>							
S: 10 T: 2 R: 30W RED WILLOW WACKER-ELLIOTT-WACKER COMPANY	WACKER RESERVOIR	ST	11.00AF	11/28/1969	A 11826		
<u>DRIFTWOOD CREEK</u>							
S: 12 T: 2 R: 30W RED WILLOW ELIZABETH SCHMITZ ESTATE	PUMP	IR	.38	05/03/1913	A 1287		K#
<u>DRY CREEK</u>							
S: 2 T: 1 R: 30W RED WILLOW MIDDLE REPUBLICAN NRD	DRY CREEK RESERVOIR 1-F	ST	67.83AF	12/17/1965	A 10735		
<u>DRY CREEK TRIB TO</u>							
S: 1 T: 1 R: 30W RED WILLOW MIDDLE REPUBLICAN NRD	DRY CREEK RESERVOIR 1-E	ST	83.72AF	12/17/1965	A 10734		
S: 7 T: 1 R: 29W RED WILLOW MIDDLE REPUBLICAN NRD	DRY CREEK RESERVOIR 1-D	ST	53.00AF	08/20/1965	A 10676		

See "Use" definitions and footnotes on pages 68 and 69

SURFACE WATER RIGHTS DATA
CLAIMS, APPLICATIONS, AND APPROPRIATIONS IN DOWNSTREAM ORDER
DIVISION NO. 1B

SOURCE LOCATION APPROPRIATOR	CARRIER GAGE	USE	GRANT IN CFS/AF	DATE OF PRIORITY	DOCKET/ APP NUMBER	ANNOA.	FT. NT.
DRY CREEK TRIB TO							
S: 31 T: 2 R: 29W RED WILLOW MIDDLE REPUBLICAN NRD	DRY CREEK RESERVOIR 3-A	ST	89.10AF	12/17/1965	A 10733		
S: 24 T: 2 R: 30W RED WILLOW MIDDLE REPUBLICAN NRD	DRY CREEK RESERVOIR 4-A	ST	97.34AF	08/20/1965	A 10675		
S: 18 T: 2 R: 29W RED WILLOW MIDDLE REPUBLICAN NRD	DRY CREEK RESERVOIR 2-A REPUBLICAN RIVER AT MCCOOK, NE	ST	67.50AF	12/17/1965	A 10736		#
REPUBLICAN RIVER							
S: 33 T: 3 R: 29W RED WILLOW E C RANDEL & SON	PUMP	IR	2.34	02/25/1953	A 5183		
REPUBLICAN RIVER TRIB TO							
S: 19 T: 3 R: 29W RED WILLOW MIDDLE REPUBLICAN NRD	KELLY RESERVOIR	ST	8.60AF	10/06/1976	A 14496		
RED WILLOW CREEK							
S: 21 T: 8 R: 32W HAYES KEITH & LAMA LAPP	PUMP	IR	.57	07/27/1934	A 2447		
S: 27 T: 8 R: 32W HAYES FRED A FITZGERALD	PUMP	IR	2.66	05/07/1954	A 6283		
S: 11 T: 7 R: 32W HAYES CLIFFORD RANCH, INC	PUMP	IR	.36	02/07/1955	A 7096		
S: 5 T: 6 R: 31W HAYES GARD AND PARKS COMMISSION	HAYES CENTER LAKE	ST	406.00AF	03/04/1977	A 14771		
S: 9 T: 6 R: 31W HAYES LAWRENCE & LAURA E WALKER	PUMP	IR	1.53	02/26/1957	A 9256		
S: 22 T: 6 R: 31W HAYES CHARLES H WALKER	PUMP	IR	.81	12/06/1939	A 3037		
S: 27 T: 6 R: 31W HAYES FRANCIS R BROZ	PUMP	IR	.81	10/13/1953	A 5638		
S: 26 T: 6 R: 31W HAYES VERNON KOLBET	PUMP	IR	.23	03/28/1940	A 3124		
S: 26 T: 6 R: 31W HAYES VERNON KOLBET	PUMP	IR	.28	03/16/1954	A 6065		
S: 26 T: 6 R: 31W HAYES LEON KOLBET ET AL	PUMP	IR	.53	04/17/1953	A 5269		
S: 35 T: 6 R: 31W HAYES VICTOR BEEBE	PUMP	IR	.59	08/16/1943	A 3631		
S: 2 T: 5 R: 31W HAYES ANDREW F ANDERSON	PUMP	IR	.26	04/30/1943	A 3609		
S: 12 T: 5 R: 31W HAYES ANDREW F ANDERSON	PUMP	IR	.62	06/02/1956	A 8597		
S: 12 T: 5 R: 31W HAYES ANDREW F ANDERSON	PUMP	IR	.42	09/20/1941	A 3508		
S: 12 T: 5 R: 31W HAYES MICHAEL BRENNING	PUMP	IR	.59	09/17/1956	A 8829		
S: 13 T: 5 R: 31W HAYES PATRICK & JULIE BRENNING	PUMP	IR	1.19	09/18/1963	A 10244		#
	RED WILLOW CREEK ABOVE HUGH BUTLER LAKE						

SURFACE WATER RIGHTS DATA
CLAIMS, APPLICATIONS, AND APPROPRIATIONS IN DOWNSTREAM ORDER
DIVISION NO. 1B

SOURCE LOCATION APPROPRIATOR	CARRIER GAGE	USE	GRANT IN CFS/AF	DATE OF PRIORITY	DOCKET/ APP. NUMBER	AMNOTA.	FT. MT.
<u>SPRING CREEK TRIB TO</u>							
S: 32 T: 7 R: 30W FRONTIER DONALD L TEEL	TEEL RESERVOIR	ST	190.00AF	08/01/1956	A 8712		
<u>RED WILLOW CREEK</u>							
S: 35 T: 5 R: 30W FRONTIER BUREAU OF RECLAMATION	HUGH BUTLER LAKE	ST	25400.00AF	07/11/1951	A 4885		
BUREAU OF RECLAMATION	HUGH BUTLER LAKE	SS	12000.00AF	08/29/1960	A 9858	A-4885	AF
	HUGH BUTLER LAKE NEAR MCCOOK, NE						
S: 31 T: 5 R: 29W FRONTIER WILLIAM A MAHLE JR	PUMP	IR	.76	01/22/1940	A 3082		
WILLIAM A MAHLE JR	PUMP	IR	.21	05/15/1978	A 15258		
S: 6 T: 4 R: 29W RED WILLOW CLAUDINE HICKERT	PUMP	IR	1.12	07/10/1953	A 5379		#
	RED WILLOW CREEK NEAR MCCOOK, NE						
S: 9 T: 4 R: 29W RED WILLOW GAYLE RUGGLES	PUMP	IR	.50	08/03/1953	A 5440	R T-22	
S: 15 T: 4 R: 29W RED WILLOW GAYLE RUGGLES	PUMP	IR	.62	08/03/1953	A 5440		
<u>RED WILLOW CREEK TRIB TO</u>							
S: 22 T: 4 R: 29W RED WILLOW DEVERE LARINGTON	LARINGTON RESERVOIR	ST	45.20AF	03/24/1964	A 10331		
<u>RED WILLOW CREEK</u>							
S: 25 T: 4 R: 29W RED WILLOW FRENCHMAN-CAMBRIDGE IRRIG DIST	RED WILLOW CANAL	IR	29.97	04/03/1946	A 3869CR	P-369,T89	K
FRENCHMAN-CAMBRIDGE IRRIG DIST	RED WILLOW CANAL	IR	7.02	04/16/1954	A 6216		K
<u>ENDERS STRUNK HARLAN COUNTY SWANSON AND HUGH BUTLER LAKE RESERVOIRS</u>							
S: 25 T: 4 R: 29W RED WILLOW BUREAU OF RECLAMATION	RED WILLOW CANAL	SI	.00	04/16/1954	A 6225J	A-3869CR	K
BUREAU OF RECLAMATION	RED WILLOW CANAL	SI	.00	04/16/1954	A 6225J	A-6216	K
<u>RED WILLOW CREEK</u>							
S: 25 T: 4 R: 29W RED WILLOW FRENCHMAN-CAMBRIDGE IRRIG DIST	RED WILLOW CANAL	IR	6.90	05/27/1963	A 10195		K
<u>ENDERS STRUNK HARLAN COUNTY SWANSON AND HUGH BUTLER LAKE RESERVOIRS</u>							
S: 25 T: 4 R: 29W RED WILLOW BUREAU OF RECLAMATION	RED WILLOW CANAL	SI	.00	08/08/1968	A 11532	A-6216	K
BUREAU OF RECLAMATION	RED WILLOW CANAL	SI	.00	08/08/1968	A 11532	A-10195	K
<u>RED WILLOW CREEK</u>							
S: 25 T: 4 R: 29W RED WILLOW FRENCHMAN-CAMBRIDGE IRRIG DIST	RED WILLOW CANAL	IR	9.67	08/31/1970	A 12068		K
FRENCHMAN-CAMBRIDGE IRRIG DIST	RED WILLOW CANAL	IR	1.17	04/01/1971	A 12201		K
FRENCHMAN-CAMBRIDGE IRRIG DIST	RED WILLOW CANAL	IR	3.42	10/15/1974	A 13230		K
<u>ENDERS STRUNK HARLAN COUNTY SWANSON AND HUGH BUTLER LAKE RESERVOIRS</u>							
S: 25 T: 4 R: 29W RED WILLOW BUREAU OF RECLAMATION	RED WILLOW CANAL	SI	.00	04/06/1976	A 14156	A-10195	

Department of Water Resources

SURFACE WATER RIGHTS DATA
CLAIMS, APPLICATIONS, AND APPROPRIATIONS IN DOWNSTREAM ORDER
DIVISION NO. 1B

SOURCE LOCATION APPROPRIATOR	CARRIER GAGE	USE	GRANT IN CFS/AF	DATE OF PRIORITY	DOCKET/ APP. NUMBER	ANNOA.	FT. NT.
<u>ENDERS STRUNK HARLAN COUNTY SWANSON AND HUGH BUTLER LAKE RESERVOIRS</u>							
S: 25 T: 4 R: 29W RED WILLOW							
BUREAU OF RECLAMATION	RED WILLOW CANAL	SI	.00	04/06/1976	A 14156	A-12068	
BUREAU OF RECLAMATION	RED WILLOW CANAL	SI	.00	04/06/1976	A 14156	A-12201	
BUREAU OF RECLAMATION	RED WILLOW CANAL	SI	.00	04/06/1976	A 14156	A-13230	K
BUREAU OF RECLAMATION	RED WILLOW CANAL	SI	.00	04/06/1976	A 14156	A-14178	K
<u>RED WILLOW CREEK</u>							
S: 25 T: 4 R: 29W RED WILLOW							
FRENCHMAN-CAMBRIDGE IRRIG DIST	RED WILLOW CANAL	IR	3.43	04/15/1976	A 14178		K
FRENCHMAN-CAMBRIDGE IRRIG DIST	RED WILLOW CANAL	IR	.58	03/25/1981	A 15806		K
<u>ENDERS STRUNK HARLAN COUNTY SWANSON AND HUGH BUTLER LAKE RESERVOIRS</u>							
S: 25 T: 4 R: 29W RED WILLOW							
BUREAU OF RECLAMATION	RED WILLOW CANAL	SI	.00	03/27/1981	A 15813	A-15806	K
<u>RED WILLOW CREEK</u>							
S: 25 T: 4 R: 29W RED WILLOW							
FRENCHMAN-CAMBRIDGE IRRIG DIST	RED WILLOW CANAL	IR	.56	11/13/1987	A 16601		
<u>HUGH BUTLER LAKE</u>							
S: 25 T: 4 R: 29W RED WILLOW							
BUREAU OF RECLAMATION	RED WILLOW CANAL	SI	.00	11/13/1987	A 16602	A-16601	
<u>RED WILLOW CREEK</u>							
S: 8 T: 3 R: 28W RED WILLOW							
HUGH L (MRS) MEYERS	PUMP	IR	.48	07/12/1943	A 3623		
HUGH L (MRS) MEYERS	PUMP	IR	.93	12/05/1910	A 1042	R P-247	K#
	RED WILLOW CREEK NEAR RED WILLOW, NE						
<u>REPUBLICAN RIVER</u>							
S: 17 T: 3 R: 27W RED WILLOW							
FRENCHMAN-CAMBRIDGE IRRIG DIST	BARTLEY CANAL	IR	62.30	04/03/1946	A 3869DR	P-346	K
FRENCHMAN-CAMBRIDGE IRRIG DIST	BARTLEY CANAL	IR	2.60	04/16/1954	A 6217		K
<u>ENDERS STRUNK HARLAN COUNTY SWANSON AND HUGH BUTLER LAKE RESERVOIRS</u>							
S: 17 T: 3 R: 27W RED WILLOW							
BUREAU OF RECLAMATION	BARTLEY CANAL	SI	.00	04/16/1954	A 6225K	A-3869DR	K
BUREAU OF RECLAMATION	BARTLEY CANAL	SI	.00	04/16/1954	A 6225K	A-6217	K
<u>REPUBLICAN RIVER</u>							
S: 17 T: 3 R: 27W RED WILLOW							
FRENCHMAN-CAMBRIDGE IRRIG DIST	BARTLEY CANAL	IR	1.64	05/27/1963	A 10196		K
FRENCHMAN-CAMBRIDGE IRRIG DIST	BARTLEY CANAL	IR	.20	02/09/1967	A 11042		
<u>ENDERS STRUNK HARLAN COUNTY SWANSON AND HUGH BUTLER LAKE RESERVOIRS</u>							
S: 17 T: 3 R: 27W RED WILLOW							
BUREAU OF RECLAMATION	BARTLEY CANAL	SI	.00	08/08/1968	A 11533	A-3869DR	
BUREAU OF RECLAMATION	BARTLEY CANAL	SI	.00	08/08/1968	A 11533	A-10196	
BUREAU OF RECLAMATION	BARTLEY CANAL	SI	.00	08/08/1968	A 11533	A-11042	
<u>REPUBLICAN RIVER</u>							
S: 17 T: 3 R: 27W RED WILLOW							
FRENCHMAN-CAMBRIDGE IRRIG DIST	BARTLEY CANAL	IR	1.76	04/16/1970	A 11920		

SURFACE WATER RIGHTS DATA
CLAIMS, APPLICATIONS, AND APPROPRIATIONS IN DOWNSTREAM ORDER
DIVISION NO. 1B

SOURCE LOCATION APPROPRIATOR	CARRIER GAGE	USE	GRANT IN CFS/AF	DATE OF PRIORITY	DOCKET/ APP. NUMBER	ANNOA.	FT. NT.
<u>REPUBLICAN RIVER</u>							
S: 17 T: 3 R: 27W RED WILLOW FRENCHMAN-CAMBRIDGE IRRIG DIST	BARTLEY CANAL	IR	.09	10/15/1974	A 13229		
<u>ENDERS STRUNK HARLAN COUNTY SWANSON AND HUGH BUTLER LAKE RESERVOIRS</u>							
S: 17 T: 3 R: 27W RED WILLOW BUREAU OF RECLAMATION	BARTLEY CANAL	S1	.00	04/06/1976	A 14158	A-11920	
BUREAU OF RECLAMATION	BARTLEY CANAL	S1	.00	04/06/1976	A 14158	A-13229	
BUREAU OF RECLAMATION	BARTLEY CANAL	S1	.00	04/06/1976	A 14158	A-14179	K
<u>REPUBLICAN RIVER</u>							
S: 17 T: 3 R: 27W RED WILLOW FRENCHMAN-CAMBRIDGE IRRIG DIST	BARTLEY CANAL	IR	.17	04/15/1976	A 14179		K
FRENCHMAN-CAMBRIDGE IRRIG DIST	BARTLEY CANAL	IR	.13	03/25/1981	A 15803		
<u>ENDERS STRUNK HARLAN COUNTY SWANSON AND HUGH BUTLER LAKE RESERVOIRS</u>							
S: 17 T: 3 R: 27W RED WILLOW BUREAU OF RECLAMATION	BARTLEY CANAL	S1	.00	03/27/1981	A 15812	A-15803	
<u>REPUBLICAN RIVER</u>							
S: 16 T: 3 R: 27W RED WILLOW WAYNE & BONNIE BAYLISS	PUMP	DO	.04	12/23/1987	A 16613		
<u>DRY CREEK TRIB TO</u>							
S: 7 T: 5 R: 27W FRONTIER CHARLES & RITA M SUGHROUE	SUGHROUE RESERVOIR	ST	55.60AF	05/04/1976	A 14208		
<u>SUGHROUE RESERVOIR</u>							
S: 7 T: 5 R: 27W FRONTIER CHARLES & RITA M SUGHROUE	PUMP	SO	.00	05/04/1976	A 14209		
<u>DRY CREEK TRIB TO</u>							
S: 22 T: 4 R: 27W RED WILLOW MIDDLE REPUBLICAN NRD	DRY CREEK RESERVOIR 5-A	ST	90.03AF	12/14/1967	A 11287		
<u>DRY CREEK RESERVOIR 5-A</u>							
S: 22 T: 4 R: 27W RED WILLOW MIDDLE REPUBLICAN NRD	PUMP	SO	.00	12/14/1967	A 11288		
MIDDLE REPUBLICAN NRD	PUMP	SO	.00	11/03/1970	A 12107		
<u>MEDICINE CREEK</u>							
S: 21 T: 10 R: 31W LINCOLN W A SOMLE JR	PUMP	IR	2.08	02/23/1955	A 7108		
S: 27 T: 10 R: 31W LINCOLN THEODORE R GAEDKE	PUMP	IR	.39	07/27/1953	A 5422		
S: 16 T: 9 R: 30W LINCOLN BOARD OF EDUCATIONAL LANDS & FUNDS	WELLFLEET RESERVOIR	ST	80.00AF	06/15/1931	A 2210		
S: 23 T: 9 R: 30W LINCOLN GORDON C & VERDA B McMULLEN	PUMP	IR	.61	11/28/1952	A 5087		
S: 32 T: 9 R: 29W LINCOLN WILLIAM LETH	PUMP	IR	.68	05/04/1955	A 7441		
<u>MEDICINE CREEK TRIB TO</u>							
S: 5 T: 8 R: 29W FRONTIER WESLEY SNIDER	SNIDER RESERVOIR	ST	3.18AF	04/24/1978	A 15241		

See "Use" definitions and footnotes on pages 68 and 69

SURFACE WATER RIGHTS DATA
CLAIMS, APPLICATIONS, AND APPROPRIATIONS IN DOWNSTREAM ORDER
DIVISION NO. 1B

SOURCE LOCATION APPROPRIATOR	CARRIER GAGE	USE	GRANT IN CFS/AF	DATE OF PRIORITY	DOCKET/ APP. NUMBER	ANNOT.	FT. NT.
MEDICINE CREEK TRIB TO							
S: 8 T: 8 R: 29W FRONTIER MIDDLE REPUBLICAN NRD	UPPER MEDICINE CREEK RESERVOIR 80A	ST	21.00AF	03/12/1981	A 15785		
MEDICINE CREEK							
S: 8 T: 8 R: 29W FRONTIER MARK E & SUSAN K CARR	PUMP	IR	.62	10/31/1940	A 3315		
S: 26 T: 8 R: 29W FRONTIER GARY W NUTT	PUMP	IR	1.17	09/26/1974	A 13214		
MELVIN H TOWNE	PUMP	IR	.59	02/06/1940	A 3088		
MELVIN H TOWNE	PUMP	IR	.15	07/11/1940	A 3197		
S: 25 T: 8 R: 29W FRONTIER THELMA NIELSEN	PUMP	IR	1.18	09/01/1955	A 8047		
BRUSHY CREEK							
S: 19 T: 8 R: 29W FRONTIER ELVIE N & ESTHER A DAVIS	PUMP	IR	.58	04/17/1954	A 6226		
S: 29 T: 8 R: 29W FRONTIER ROY I BURTON	PUMP	IR	.60	04/04/1977	A 14882		
MIDDLE REPUBLICAN NRD	UPPER MEDICINE CREEK RESERVOIR 410	ST	17.10AF	11/18/1975	A 13870		
BRUSHY CREEK SOUTH							
S: 30 T: 8 R: 29W FRONTIER MIDDLE REPUBLICAN NRD	UPPER MEDICINE CREEK RESERVOIR 390B	ST	148.00AF	06/18/1974	A 13049		
BRUSHY CREEK							
S: 33 T: 8 R: 29W FRONTIER DAROLD EDMIER	PUMP	IR	.20	04/05/1927	A 1921		
S: 34 T: 8 R: 29W FRONTIER GERALD WILSON	PUMP	IR	.62	10/31/1940	A 3319		K
FRAZIER CREEK							
S: 34 T: 8 R: 29W FRONTIER MIDDLE REPUBLICAN NRD	UPPER MEDICINE CREEK RESERVOIR 370	ST	23.60AF	05/08/1972	A 12623		
BRUSHY CREEK							
S: 35 T: 8 R: 29W FRONTIER MELVIN H TOWNE	PUMP	IR	1.06	05/01/1956	A 8529		
S: 36 T: 8 R: 29W FRONTIER THELMA NIELSEN	PUMP	IR	.48	09/01/1955	A 8046		
MEDICINE CREEK							
S: 32 T: 8 R: 28W FRONTIER WILLIAM D & KRIS A BRYANT	PUMP	IR	1.24	03/22/1957	A 9390		
S: 28 T: 8 R: 28W FRONTIER BAKER TRUST	PUMP	IR	1.28	04/22/1969	A 11690		

SURFACE WATER RIGHTS DATA
CLAIMS, APPLICATIONS, AND APPROPRIATIONS IN DOWNSTREAM ORDER
DIVISION NO. 1B

SOURCE LOCATION APPROPRIATOR	CARRIER GAGE	USE	GRANT IN CFS/AF	DATE OF PRIORITY	DOCKET/ APP. NUMBER	ANNOA.	FT. NT.
<u>FOX CREEK</u>							
S: 20 T: 9 R: 28W LINCOLN IVAN R MORTENSEN	PUMP	IR	.24	04/07/1956	A 8465		
<u>CURT CREEK</u>							
S: 29 T: 9 R: 28W LINCOLN GERALD SCHICK	PUMP	IR	.24	02/15/1960	A 9794		
<u>FOX CREEK</u>							
S: 29 T: 9 R: 28W LINCOLN GERALD SCHICK	PUMP	IR	.35	01/18/1960	A 9788		
S: 5 T: 8 R: 28W FRONTIER GERALD SCHICK	PUMP	IR	.43	05/16/1940	A 3161		
S: 8 T: 8 R: 28W FRONTIER VIRGIL, LAWRENCE, & LELAND TOWNE	PUMP	IR	.35	05/16/1940	A 3162		
VIRGIL & LAWRENCE TOWNE	PUMP	IR	.78	01/22/1957	A 9121		
S: 16 T: 8 R: 28W FRONTIER LAURA LUCILLE NUTT	PUMP	IR	.34	02/20/1962	A 10021		
LAURA LUCILLE NUTT	PUMP	IR	1.47	03/29/1961	A 9920		
S: 27 T: 8 R: 28W FRONTIER RIDGWAY & STOVALL	PUMP	IR	.52	01/17/1955	A 7000	#	
FOX CREEK AT CURTIS, NE	PUMP	IR	.94	04/12/1954	A 6172		
RIDGWAY & STOVALL							
<u>MEDICINE CREEK</u>							
S: 35 T: 8 R: 28W FRONTIER WALTER E LONG	PUMP	IR	.71	03/30/1954	A 6108		
<u>CURTIS CREEK</u>							
S: 35 T: 9 R: 28W LINCOLN ELSON GROUP	ELSON RESERVOIR 1-N	ST	13.70AF	02/09/1966	A 10768		
S: 2 T: 8 R: 28W FRONTIER L N ELSON	ELSON RESERVOIR 1-S	ST	14.70AF	04/19/1967	A 11105		
<u>DRY CREEK</u>							
S: 24 T: 8 R: 28W FRONTIER MIDDLE REPUBLICAN NRD	LOWER MEDICINE CREEK RESERVOIR 200	ST	157.80AF	05/24/1973	A 12872		
<u>MEDICINE CREEK TRIB TO</u>							
S: 2 T: 7 R: 28W FRONTIER EUGENE F CAMPBELL	RUGGLES RESERVOIR	ST	45.40AF	09/01/1972	A 12735		
<u>MEDICINE CREEK</u>							
S: 7 T: 7 R: 27W FRONTIER JON W & MARION L NUTT	PUMP	IR	1.06	07/14/1971	A 12322		
JAY D BUKER	PUMP	IR	.91	12/04/1962	A 10127		
EUGENE F CAMPBELL	PUMP	IR	2.90	07/23/1963	A 10221		
JAY D BUKER	PUMP	IR	1.03	05/19/1945	A 3835		
S: 17 T: 7 R: 27W FRONTIER JAMES F CERNY	PUMP	IR	.86	12/08/1989	A 16904		

Department of Water Resources

121

K

SURFACE WATER RIGHTS DATA
CLAIMS, APPLICATIONS, AND APPROPRIATIONS IN DOWNSTREAM ORDER
DIVISION NO. 1B

SOURCE LOCATION APPROPRIATOR	CARRIER GAGE	USE	GRANT IN CFS/AF	DATE OF PRIORITY	DOCKET/ APP. NUMBER	ANNOT.	FT. NT.
<u>MEDICINE CREEK</u>							
S: 21 T: 7 R: 27W FRONTIER JOHN HARBERT	PUMP	IR	1.43	11/06/1953	A 5707		
S: 28 T: 7 R: 27W FRONTIER VERNELL LINDSEY	PUMP	IR	.52	03/14/1956	A 8420		
S: 27 T: 7 R: 27W FRONTIER NELLIE WATKINS	PUMP	IR	.95	02/15/1954	A 5960		
S: 34 T: 7 R: 27W FRONTIER DARREL E DETERDING ET AL	PUMP	IR	1.33	02/07/1977	A 14686		
BERTHA H HENGELER	PUMP	IR	.68	11/07/1974	A 13264		
CEDAR CREEK TRIB TO							
S: 1 T: 6 R: 29W FRONTIER HOWARD GILLILAND	GILLILAND RESERVOIR NO. 1	ST	229.10AF	12/21/1966	A 11001		
<u>GILLILAND RESERVOIR NO. 1</u>							
S: 1 T: 6 R: 29W FRONTIER HOWARD GILLILAND	PUMP	SO	.00	03/14/1967	A 11071		
<u>CEDAR CREEK</u>							
S: 10 T: 6 R: 27W FRONTIER MIDDLE REPUBLICAN NRD	LOWER MEDICINE CREEK RESERVOIR 160	ST	59.40AF	11/14/1977	A 15140		
<u>MEDICINE CREEK</u>							
S: 1 T: 6 R: 27W FRONTIER JAY D BUKER	PUMP	IR	.23	10/09/1940	A 3287		K
JAY D BUKER	PUMP	IR	.86	10/19/1965	A 10707		K#
MEDICINE CREEK ABOVE HARRY STRUNK LAKE, NE							
S: 18 T: 6 R: 26W FRONTIER FREDERICK E HESSE	PUMP	IR	1.20	04/09/1962	A 10040		
<u>MEDICINE CREEK TRIB TO</u>							
S: 17 T: 6 R: 26W FRONTIER MERVIN ZYSSET	ZYSSET RESERVOIR	ST	41.90AF	06/14/1972	A 12656		
<u>ZYSSET RESERVOIR</u>							
S: 17 T: 6 R: 26W FRONTIER MERVIN ZYSSET	PUMP	SO	.00	11/06/1972	A 12760		
<u>MITCHELL CREEK TRIB TO</u>							
S: 32 T: 7 R: 26W FRONTIER STANLEY FARR	DEAN HINTON RES. NO. 1	ST	28.00AF	02/27/1967	A 11049		
<u>HINTON RESERVOIR NO. 1</u>							
S: 33 T: 7 R: 26W FRONTIER STANLEY FARR	PUMP	SO	.00	02/27/1967	A 11050		
<u>MEDICINE CREEK</u>							
S: 25 T: 5 R: 26W FRONTIER BUREAU OF RECLAMATION	HARRY STRUNK LAKE	ST	40000.00AF	05/01/1946	A 3900		#
RUTH MOUSEL	MEDICINE CREEK BELOW HARRY STRUNK LAKE	IR	.80	06/04/1943	A 3614		

SURFACE WATER RIGHTS DATA
CLAIMS, APPLICATIONS, AND APPROPRIATIONS IN DOWNSTREAM ORDER
DIVISION NO. 1B

SOURCE LOCATION APPROPRIATOR	CARRIER GAGE	USE	GRANT IN CFS/AF	DATE OF PRIORITY	DOCKET/ APP. NUMBER	ANNOA.	FT. NT.
MEDICINE CREEK							
S: 31 T: 5 R: 25W FRONTIER GEORGE A MOUSEL	PUMP	IR	1.56	04/05/1943	A 3604		
S: 1 T: 4 R: 26W RED WILLOW JOHN C BROWN	PUMP PUMP	IR IR	.28 .18	03/02/1950 04/20/1943	A 4613 A 3608		
PAUL W & CHARLES H MOUSEL S: 6 T: 4 R: 25W FURNAS	PUMP	IR	.51	09/11/1953	A 5560		
PAUL W & CHARLES H MOUSEL S: 7 T: 4 R: 25W FURNAS	PUMP	IR	.38	08/21/1943	A 3632		
DONALD E & LLOYD C HARDING LEON J O'BRIEN	PUMP PUMP	IR IR	.20	01/29/1979	A 15403		
DONALD E & LLOYD C HARDING S: 18 T: 4 R: 25W FURNAS	PUMP	IR	1.89	10/27/1969	A 11817		
DONALD E & ANETA HARDING S: 17 T: 4 R: 25W FURNAS	PUMP	IR	.46	08/10/1954	A 6576		
LARRY KUBIK S: 18 T: 4 R: 25W FURNAS	PUMP	IR	.39	02/16/1950	A 4600		
DONALD E & ANETA HARDING S: 19 T: 04 R: 25W FURNAS	PUMP	IR	.18	03/22/1944	A 3701		
H.E.M. CO., INC. S: 20 T: 4 R: 25W FURNAS	PUMP	IR		12/21/1992	A 17236		*
GUY B JONES S: 29 T: 4 R: 25W FURNAS	PUMP	IR	.18	03/20/1954	A 6082		
VALENTINE KESTER S: 28 T: 4 R: 25W FURNAS	PUMP	IR	.06	09/13/1956	A 8822		K
MICHAEL L & VINCENT J FLAMMANG	PUMP	IR	1.11	03/21/1975	A 13489		#
REPUBLICAN RIVER REPUBLICAN RIVER AT CAMBRIDGE, NE							
S: 28 T: 4 R: 25W FURNAS ERWIN TENBENSEL	PUMP	IR	.55	12/03/1953	A 5767		
ERWIN TENBENSEL S: 27 T: 4 R: 25W FURNAS	PUMP	IR	.07	09/25/1954	A 6695		
HOWARD L & LINDA SAYER FRENCHMAN-CAMBRIDGE IRRIG DIST	PUMP CAMBRIDGE CANAL	IR IR	.70	08/20/1954	A 6630		
FRENCHMAN-CAMBRIDGE IRRIG DIST	CAMBRIDGE CANAL	IR	140.94	04/03/1946	A 3869E		K
INDERS, STRUNK HARLAN COUNTY SWANSON AND HUGH BUTLER LAKE RESERVOIRS	CAMBRIDGE CANAL	IR	4.87	04/16/1954	A 6218		K
S: 27 T: 4 R: 25W FURNAS BUREAU OF RECLAMATION	CAMBRIDGE CANAL	SI	.00	04/16/1954	A 6225L	A-3869E	K
BUREAU OF RECLAMATION	CAMBRIDGE CANAL	SI	.00	04/16/1954	A 6225L	A-6218	K
REPUBLICAN RIVER							
S: 27 T: 4 R: 25W FURNAS FRENCHMAN-CAMBRIDGE IRRIG DIST	CAMBRIDGE CANAL	IR	3.11	04/30/1957	A 9479		K
FRENCHMAN-CAMBRIDGE IRRIG DIST	CAMBRIDGE CANAL	IR	1.70	09/17/1959	A 9763		K
FRENCHMAN-CAMBRIDGE IRRIG DIST	CAMBRIDGE CANAL	IR	6.40	03/30/1965	A 10591		K

Department of Water Resources

SURFACE WATER RIGHTS DATA
CLAIMS, APPLICATIONS, AND APPROPRIATIONS IN DOWNSTREAM ORDER
DIVISION NO. 1B

SOURCE LOCATION APPROPRIATOR	CARRIER GAGE	USE	GRANT IN CFS/AF	DATE OF PRIORITY	DOCKET/ APP. NUMBER	ANNOA.	FT. NT.
REPUBLICAN RIVER							
S: 27 T: 4 R: 25W FURNAS							
FRENCHMAN-CAMBRIDGE IRRIG DIST	CAMBRIDGE CANAL	IR	3.57	02/09/1967	A 11041		K
FRENCHMAN-CAMBRIDGE IRRIG DIST	CAMBRIDGE CANAL	IR	11.60	08/31/1970	A 12267		K
FRENCHMAN-CAMBRIDGE IRRIG DIST	CAMBRIDGE CANAL	IR	3.70	04/01/1971	A 12200		K
FRENCHMAN-CAMBRIDGE IRRIG DIST	CAMBRIDGE CANAL	IR	1.39	10/15/1974	A 13228		K
ENDERS STRUNK HARLAN COUNTY SWANSON AND HUGH BUTLER LAKE RESERVOIRS							
S: 27 T: 4 R: 25W FURNAS							
BUREAU OF RECLAMATION	CAMBRIDGE CANAL	SI	.00	04/06/1976	A 14159	A-3869E	
BUREAU OF RECLAMATION	CAMBRIDGE CANAL	SI	.00	04/06/1976	A 14159	A-9479	
BUREAU OF RECLAMATION	CAMBRIDGE CANAL	SI	.00	04/06/1976	A 14159	A-9763	
BUREAU OF RECLAMATION	CAMBRIDGE CANAL	SI	.00	04/06/1976	A 14159	A-10591	
BUREAU OF RECLAMATION	CAMBRIDGE CANAL	SI	.00	04/06/1976	A 14159	A-11041	K
BUREAU OF RECLAMATION	CAMBRIDGE CANAL	SI	.00	04/06/1976	A 14159	A-12067	K
BUREAU OF RECLAMATION	CAMBRIDGE CANAL	SI	.00	04/06/1976	A 14159	A-12200	
BUREAU OF RECLAMATION	CAMBRIDGE CANAL	SI	.00	04/06/1976	A 14159	A-13228	K
BUREAU OF RECLAMATION	CAMBRIDGE CANAL	SI	.00	04/06/1976	A 14159	A-14181	K
REPUBLICAN RIVER							
S: 27 T: 4 R: 25W FURNAS							
FRENCHMAN-CAMBRIDGE IRRIG DIST	CAMBRIDGE CANAL	IR	2.30	04/15/1976	A 14181		K
FRENCHMAN-CAMBRIDGE IRRIG DIST	CAMBRIDGE CANAL	IR	1.10	10/20/1977	A 15131		
ENDERS STRUNK HARLAN COUNTY SWANSON AND HUGH BUTLER LAKE RESERVOIRS							
S: 27 T: 4 R: 25W FURNAS							
BUREAU OF RECLAMATION	CAMBRIDGE CANAL	SI	.00	11/07/1977	A 15137	A-15131	
REPUBLICAN RIVER							
S: 27 T: 4 R: 25W FURNAS							
FRENCHMAN-CAMBRIDGE IRRIG DIST	CAMBRIDGE CANAL	IR	4.29	03/25/1981	A 15804		K
ENDERS STRUNK HARLAN COUNTY SWANSON AND HUGH BUTLER LAKE RESERVOIRS							
S: 27 T: 4 R: 25W FURNAS							
BUREAU OF RECLAMATION	CAMBRIDGE CANAL	SI	.00	03/27/1981	A 15814	A-15804	K
REPUBLICAN RIVER							
S: 30 T: 4 R: 24W FURNAS							
ED PURINTON, JR	PUMP	IR	2.81	09/04/1990	A 17016		
S: 20 T: 4 R: 24W FURNAS							
ADAMS CONSTRUCTION COMPANY	PUMP	IR	.50	07/25/1984	A 16316		K
DEER CREEK TRIB. TO							
S: 36 T: 7 R: 26W FRONTIER							
BOARD OF EDUCATIONAL LANDS & FUNDS	PUMP	IR	.63	10/18/1977	A 15129		
DEER CREEK							
S: 19 T: 6 R: 25W FRONTIER							
REX W & CAROLYN I HOUSER	PUMP	IR	1.83	06/15/1971	A 12294		
S: 30 T: 6 R: 25W FRONTIER							
KESTER LAND COMPANY	PUMP	IR	1.37	09/22/1971	A 12385		

SURFACE WATER RIGHTS DATA
CLAIMS, APPLICATIONS, AND APPROPRIATIONS IN DOWNSTREAM ORDER
DIVISION NO. 1B

SOURCE LOCATION APPROPRIATOR	CARRIER GAGE	USE	GRANT IN CFS/AF	DATE OF PRIORITY	DOCKET/APP. NUMBER	ANNO. FT. NT.
<u>DEER CREEK TRIB. TO</u> S: 11 T: 5 R: 25W FRONTIER DONALD SAYER	SAYER RESERVOIR NO. 2	ST	39.50AF	12/20/1965	A 10738	
<u>DEER CREEK</u> S: 23 T: 5 R: 25W FRONTIER KENNETH M DETERDING	PUMP	IR	.98	02/02/1970	A 11858	
<u>DEER CREEK TRIB. TO</u> S: 12 T: 5 R: 25W FRONTIER DONALD SAYER	SAYER RESERVOIR NO. 3	ST	30.70AF	12/20/1965	A 10739	
<u>DEER CREEK</u> S: 9 T: 4 R: 24W FURNAS RICHARD LEWIS	PUMP	IR	1.03	02/03/1967	A 11036	
S: 15 T: 4 R: 24W FURNAS THOMAS G MALINE	PUMP	IR	.06	05/25/1972	A 12643	
<u>REPUBLICAN RIVER TRIB. TO</u> S: 19 T: 4 R: 23W FURNAS WILFRED M SCHUTZ	PUMP	IR	1.63	05/31/1963	A 10198	
<u>REPUBLICAN RIVER</u> S: 28 T: 4 R: 23W FURNAS VERA F LEWIS	PUMP	IR	.83	09/13/1955	A 8121	
S: 33 T: 4 R: 23W FURNAS LELAND MCCOY	PUMP	IR	.77	04/13/1951	A 4842	
<u>MUDDY CREEK TRIB. TO</u> S: 26 T: 6 R: 24W FRONTIER ROGER MONTER GROUP	MONTER GROUP RESERVOIR	ST	58.00AF	05/15/1978	A 15257	
<u>MUDDY CREEK</u> S: 3 T: 5 R: 24W GOSPER MARCELLUS E GROSS	PUMP	IR	.73	03/16/1959	A 9708	
ELDON H & CARLEEN FIENE	PUMP	IR	.40	03/16/1961	A 9909	
S: 10 T: 5 R: 24W GOSPER ROBERT D GROSS	PUMP	IR	.77	05/27/1974	A 13038	
S: 11 T: 5 R: 24W GOSPER CLARENCE W HELMS ET AL	PUMP	IR	1.20	07/23/1974	A 13095	
S: 30 T: 5 R: 24W GOSPER H & H FARM COMPANY	PUMP	IR	2.04	04/10/1990	A 16974	
<u>MUDDY CREEK EAST BRANCH TRIB. TO</u> S: 33 T: 7 R: 23W GOSPER TIMOTHY A & SUSAN L ROWE	FADER-STEWART RESERVOIR	ST	20.62AF	03/22/1963	A 10164	
S: 28 T: 6 R: 23W GOSPER ALLEN J ROBINSON	ROBINSON RESERVOIR	ST	21.10AF	04/06/1979	A 15445	
<u>ROBINSON RESERVOIR</u> S: 28 T: 6 R: 23W GOSPER ALLEN J ROBINSON	PUMP	SO	.00	04/06/1979	A 15446	

Department of Water Resources

SURFACE WATER RIGHTS DATA
CLAIMS, APPLICATIONS, AND APPROPRIATIONS IN DOWNSTREAM ORDER
DIVISION NO. 1B

SOURCE LOCATION APPROPRIATOR	CARRIER GAGE	USE	GRANT IN CFS/AF	DATE OF PRIORITY	DOCKET/ APP. NUMBER	ANNO. FT. NT.
MUDDY CREEK						
S: 7 T: 4 R: 23W FURNAS ROBERT H HAUSSLER	PUMP	IR	.09	04/14/1954	A 6181	
S: 17 T: 4 R: 23W FURNAS FRED HOFFMAN	PUMP	IR	.24	03/13/1953	A 5204	
EVALENA DURNER	PUMP	IR	.73	02/09/1927	A 1698	K#
S: 27 T: 4 R: 23W FURNAS CARPENTER ESTATE KENNETH E	PUMP	IR	.23	03/10/1956	A 8408	
ELK CREEK						
S: 35 T: 5 R: 23W GOSPER VICTOR & SHIRLEY POLSTON	PUMP	IR	.30	03/07/1947	A 4044	
VICTOR & SHIRLEY POLSTON	PUMP	IR	1.26	09/08/1958	A 9645	
S: 3 T: 4 R: 23W FURNAS VICTOR & SHIRLEY POLSTON	GOLTER RESERVOIR	ST	53.00AF	02/27/1957	A 9260	
GOLTER RESERVOIR						
S: 3 T: 4 R: 23W FURNAS VICTOR & SHIRLEY POLSTON	PUMP	SI	.00	02/27/1957	A 9822	A-8044
VICTOR & SHIRLEY POLSTON	PUMP	SI	.00	02/27/1957	A 9822	A-9645
VICTOR & SHIRLEY POLSTON	GOLTER CANAL	SO	.00	02/27/1957	A 9906	
ELK CREEK						
S: 11 T: 4 R: 23W FURNAS DAVID W & CHRISTINE F URBOM	PUMP	IR	.10	08/13/1913	A 1315	
ROMA PEARSON	PUMP	IR	.53	03/23/1990	A 16960	K
S: 23 T: 4 R: 23W FURNAS RONALD D. & KATHY M. MORSE	PUMP	IR	.21	12/27/1962	A 10133	
DRY CREEK TRIB TO						
S: 21 T: 4 R: 22W FURNAS RUSSEL D PAINE	PAINE RESERVOIR	ST	420.00AF	04/18/1940	A 3138	
REPUBLICAN RIVER TRIB TO						
S: 4 T: 3 R: 22W FURNAS IMLING L CARSKADON	BROEKER RESERVOIR	ST	122.00AF	12/10/1940	A 3349	
BROEKER RESERVOIR						
S: 4 T: 3 R: 22W FURNAS IMLING L CARSKADON	BROEKER CANAL	SO	.00	12/10/1940	A 3535	
LUEKING RESERVOIR						
S: 3 T: 3 R: 22W FURNAS R & A CHRISTENSEN FARMS	LUEKING CANAL	SO	.00	02/28/1940	A 3929	
REPUBLICAN RIVER TRIB TO						
S: 3 T: 3 R: 22W FURNAS R & A CHRISTENSEN FARMS	LUEKING RESERVOIR	ST	234.00AF	02/28/1940	A 3098	
REPUBLICAN RIVER						
S: 1 T: 3 R: 22W FURNAS BERNARD LUEKING	PUMP	IR	.33	04/22/1955	A 7323	

SURFACE WATER RIGHTS DATA
CLAIMS, APPLICATIONS, AND APPROPRIATIONS IN DOWNSTREAM ORDER
DIVISION NO. 1B

SOURCE LOCATION APPROPRIATOR	CARRIER GAGE	USE	GRANT IN CFS/AF	DATE OF PRIORITY	DOCKET/ APP. NUMBER	ANNOA.	FT. NT.
<u>REPUBLICAN RIVER</u>							
S: 1 T: 3 R: 22W FURNAS BERNARD LUEKING	PUMP	IR	.62	04/12/1957	A 9443		
<u>ASKEY LAKE</u>							
S: 5 T: 3 R: 21W FURNAS GLENN L & ALTA H PLEAS	PUMP	IR	.07	01/04/1930	A 2120		K
<u>TURKEY CREEK EAST BRANCH</u>							
S: 19 T: 6 R: 21W GOSPER CRAIG FORSTER	PUMP	IR	.29	07/05/1979	A 15514		K
<u>TURKEY CREEK</u>							
S: 13 T: 5 R: 22W GOSPER MAXINE HEMELSTRAUD	PUMP	IR	.52	08/02/1989	A 16859		
S: 2 T: 4 R: 22W FURNAS DOYLE F DAWSON	PUMP	IR	.43	04/06/1954	A 6164		
S: 12 T: 4 R: 22W FURNAS NELLIE HUNT	PUMP	IR	.92	10/03/1974	A 13217		
LORAN JR FISHER	PUMP	IR	.63	04/01/1963	A 10166		
S: 13 T: 4 R: 22W FURNAS LORAN JR FISHER	PUMP	IR	.05	03/16/1951	A 4822		
LORAN JR FISHER	PUMP	IR	.18	06/18/1954	A 6367		
LOWELL T COAKLEY	PUMP	IR	.45	11/28/1952	A 5090		#
<u>TURKEY CREEK AT EDISON, NE</u>							
<u>REPUBLICAN RIVER TRIB TO</u>							
S: 19 T: 5 R: 20W PHELPS ROBERT L & ADA C HINSON	PUMP	IR	1.71	08/10/1979	A 15546		
<u>CROW RESERVOIR</u>							
S: 19 T: 3 R: 20W HARLAN CLARK CROW	CROW CANAL	SO	.00	11/20/1940	A 3548		
<u>REPUBLICAN RIVER TRIB TO</u>							
S: 19 T: 3 R: 20W HARLAN CLARK CROW	CROW RESERVOIR	ST	99.00AF	11/20/1940	A 3333		
<u>REPUBLICAN RIVER</u>							
S: 27 T: 3 R: 20W HARLAN MARJORIE L BOSE	PUMP	IR	3.80	03/04/1971	A 12178		
GEORGE R & MARY A RUNCK	PUMP	IR	1.99	09/18/1928	A 2029		K
<u>NISSSEN PIT NO. 2</u>							
S: 21 T: 3 R: 20W HARLAN LEROY JOHNSON	PUMP	IR	.57	04/23/1964	A 10355		
<u>NISSSEN PIT NO. 3</u>							
S: 21 T: 3 R: 20W HARLAN LEROY JOHNSON	PUMP	IR	.28	04/23/1964	A 10356		
<u>SPRING CREEK</u>							
S: 21 T: 5 R: 20W PHELPS LUEKING BROS, INC	PUMP	IR	.75	09/28/1971	A 12389		

Department of Water Resources

SURFACE WATER RIGHTS DATA
CLAIMS, APPLICATIONS, AND APPROPRIATIONS IN DOWNSTREAM ORDER
DIVISION NO. 1B

SOURCE LOCATION APPROPRIATOR	CARRIER GAGE	USE	GRANT IN CFS/AF	DATE OF PRIORITY	DOCKET/ APP. NUMBER	ANNOT. FT. NT.
<u>SPRING CREEK</u>						
S: 28 T: 5 R: 20W PHELPS ARZETTA B MCCUMBERS	PUMP	IR	2.18	05/25/1965	A 10632	
S: 9 T: 4 R: 20W HARLAN R DOUGLAS YORK	PUMP	IR	1.19	08/15/1973	A 12921	
S: 21 T: 4 R: 20W HARLAN ARNOLD SCHOEN	PUMP	IR	.55	02/28/1967	A 11052	
S: 3 T: 3 R: 20W HARLAN LEON E & LEONA M JOHNSON	PUMP	IR	1.29	04/19/1961	A 9928	
S: 15 T: 3 R: 20W HARLAN HAROLD BROWN	PUMP	IR	.08	06/09/1943	A 3617	
<u>REPUBLICAN RIVER TRIB TO</u>						
S: 14 T: 3 R: 20W HARLAN HURT C D BAR, INC	PUMP	IR	1.17	07/17/1969	A 11751	
<u>FOSTER CREEK</u>						
S: 23 T: 3 R: 20W HARLAN FOSTER CREEK FARMS, INC	PUMP	IR	.71	02/13/1976	A 14022	
S: 26 T: 3 R: 20W HARLAN VIRGIL D & LEAN A PETERSON	PUMP	IR	.19	06/05/1952	A 4971	
<u>REPUBLICAN RIVER</u>						
S: 35 T: 3 R: 20W HARLAN DEAN A BOSE ET AL	PUMP	IR	1.58	04/21/1975	A 13561	
S: 36 T: 3 R: 20W HARLAN WENDELL OLSON	PUMP	IR	1.00	08/05/1943	A 3629	
<u>SCHOOL CREEK</u>						
S: 24 T: 3 R: 20W HARLAN WALLACE & ORTHA BROEKER	PUMP	IR	.17	09/03/1952	A 5021	
<u>REPUBLICAN RIVER</u>						
S: 31 T: 3 R: 19W HARLAN JESSIE F LENNEMANN	PUMP	IR	1.08	01/04/1961	A 9878	
S: 6 T: 2 R: 19W HARLAN THOMAS B SMITH MD	PUMP	IR	1.93	04/23/1981	A 15852	
S: 7 T: 2 R: 19W HARLAN THOMAS B SMITH MD	PUMP	IR	2.09	08/03/1961	A 9964	
GERALD W DAKE FAMILY TRUST	PUMP	IR	1.49	09/11/1959	A 9761	T-116
GERALD L & JAMES A DAKE	PUMP	IR	4.26	12/30/1988	A 16730	
BOSE BROS., INC.	PUMP	IR	4.89	02/05/1971	A 12151	
S: 18 T: 2 R: 19W HARLAN GORDON STOELTING & SONS	PUMP	IR	.55	07/16/1981	A 15939	
<u>REPUBLICAN RIVER TRIB TO</u>						
S: 1 T: 2 R: 20W HARLAN OPAL J BASSETT	PUMP	IR	.25	03/03/1947	A 4042	
<u>REPUBLICAN RIVER</u>						
S: 18 T: 2 R: 19W HARLAN FRANCIS HERGOTT	PUMP	IR	.67	12/31/1951	A 4924	

SURFACE WATER RIGHTS DATA
CLAIMS, APPLICATIONS, AND APPROPRIATIONS IN DOWNSTREAM ORDER
DIVISION NO. 1B

SOURCE LOCATION APPROPRIATOR	CARRIER GAGE	USE	GRANT IN CFS/AF	DATE OF PRIORITY	DOCKET/ APP. NUMBER	ANNOA.	FT. MT.
REPUBLICAN RIVER							
S: 18 T: 2 R: 19W HARLAN FRANCIS HERGOTT	PUMP REPUBLICAN RIVER NEAR ORLEANS, NE	IR	.81	01/13/1949	A 4421		#
S: 19 T: 2 R: 19W HARLAN L J BOSE	PUMP	IR	.43	05/29/1964	A 10377		
GERALD A WIEDEL	PUMP	IR	1.94	11/30/1948	A 4387		
S: 20 T: 2 R: 19W HARLAN STOELTING & STOELTING	PUMP	IR	.89	06/08/1978	A 15273		
S: 19 T: 2 R: 19W HARLAN GERALD A WIEDEL	PUMP	IR	.55	06/21/1979	A 15498		
S: 21 T: 2 R: 19W HARLAN KERN L PORTER	PUMP	IR	.87	01/27/1984	A 16265		
MILROSE CREEK							
S: 27 T: 4 R: 19W HARLAN AGNES DAVID	CARTER-DAVID RESERVOIR	ST	12.10AF	09/19/1973	A 12945		
S: 34 T: 4 R: 19W HARLAN AGNES DAVID	MILROSE-DAVID RES. NO. 2	ST	16.20AF	11/15/1974	A 13275		
SAPPA CREEK							
S: 35 T: 1 R: 24W FURNAS HELEN STEVENSON	PUMP	IR	.74	10/03/1955	A 8213		
S: 36 T: 1 R: 24W FURNAS W DEAN WILLEY	PUMP	IR	.38	06/02/1954	A 6355		
W DEAN WILLEY	PUMP	IR	2.80	10/23/1961	A 9990		
S: 30 T: 1 R: 23W FURNAS HELEN STEVENSON	PUMP	IR	2.67	04/19/1962	A 10045		
HELEN STEVENSON	PUMP	IR	1.14	04/27/1962	A 10053		
S: 25 T: 1 R: 24W FURNAS EDGAR BLICKENSTAFF	PUMP	IR	2.50	08/04/1960	A 9848		
S: 30 T: 1 R: 23W FURNAS EDGAR BLICKENSTAFF	PUMP	IR	1.08	12/12/1949	A 4550		
S: 19 T: 1 R: 23W FURNAS B & W FARMS	PUMP	IR	2.31	06/15/1960	A 9830		
SAPPA CREEK TRIB. TO							
S: 33 T: 1 R: 23W FURNAS FURNAS COUNTY COMMISSIONERS	DENZEL-LOFGREEN GROUP RES.	ST	30.60AF	05/01/1981	A 15862		
SAPPA CREEK							
S: 14 T: 1 R: 23W FURNAS FLORINE M THEOBALD	PUMP	IR	2.98	08/23/1960	A 9857		
S: 17 T: 1 R: 22W FURNAS WILBUR THOMAS	PUMP	IR	2.60	09/23/1964	A 10447		
S: 15 T: 1 R: 22W FURNAS FRED & BELVA ASPEDON	PUMP	IR	1.24	03/08/1966	A 10789		

Department of Water Resources

SURFACE WATER RIGHTS DATA
CLAIMS, APPLICATIONS, AND APPROPRIATIONS IN DOWNSTREAM ORDER
DIVISION NO. 1B

SOURCE LOCATION APPROPRIATOR	CARRIER GAGE	USE	GRANT IN CFS/AF	DATE OF PRIORITY	DOCKET/ APP. NUMBER	ANNOTA.	FT. NT.
SAPPA CREEK							
S: 10 T: 1 R: 22W FURNAS VOLGANDRE & CHRISTENSEN	PUMP	IR	.28	05/04/1942	A 3564		
S: 11 T: 1 R: 22W FURNAS ARLYN LAMBERT	PUMP	IR	.46	01/14/1965	A 10513		
S: 13 T: 1 R: 22W FURNAS CAROL R & WALTER R PORTER	PUMP	IR	1.10	03/31/1954	A 6156		
S: 12 T: 1 R: 22W FURNAS EUGENE CLASON	PUMP	IR	.16	09/11/1946	A 3957		
EUGENE CLASON	PUMP	IR	.42	08/29/1953	A 5519		
S: 7 T: 1 R: 21W FURNAS FORREST FLODINE	PUMP	IR	.34	09/03/1952	A 5020		
FORREST FLODINE	PUMP	IR	.23	07/23/1948	A 4310		
S: 5 T: 1 R: 21W FURNAS JAY DEE WOLZEN	PUMP	IR	2.11	02/03/1958	A 9588		
S: 34 T: 2 R: 21W FURNAS DAREL D & MARY H PERKINS	PUMP	IR	1.22	09/21/1940	A 3271		
DAREL D & MARY H PERKINS	PUMP	IR	.77	11/26/1948	A 4376		
S: 35 T: 2 R: 21W FURNAS WALTER GERD ESTATE	PUMP	IR	.13	02/26/1940	A 3095		
SAPPA CREEK TRIB. TO							
S: 34 T: 2 R: 21W FURNAS BLEES & HAROLD	GERD RESERVOIR	ST	54.00AF	02/29/1940	A 3099		
GERD RESERVOIR							
S: 34 T: 2 R: 21W FURNAS BLEES & HAROLD	PUMP	SO	.00	02/29/1940	A 3485		
SAPPA CREEK							
S: 35 T: 2 R: 21W FURNAS WALTER GERD ESTATE	PUMP	IR	1.00	04/16/1969	A 11687		
EVERETT SCHLUNTZ	PUMP	IR	.55	08/23/1945	A 3852		
S: 36 T: 2 R: 21W FURNAS LEVERN ERICKSON	PUMP	IR	4.19	04/13/1989	A 16774		
S: 35 T: 2 R: 21W FURNAS EVERETT SCHLUNTZ	PUMP	IR	.39	10/27/1948	A 4354		
S: 25 T: 2 R: 21W FURNAS GERALD SCHLUNTZ	PUMP	IR	1.91	04/13/1989	A 16773		
BEAVER CREEK							
S: 32 T: 1 R: 28W RED WILLOW NORRIS E & JOYCE MEYENETH	PUMP	IR	.72	12/14/1956	A 9038		
S: 24 T: 1 R: 28W RED WILLOW JOHN E GALLATIN	PUMP	IR	.88	10/08/1937	A 2796		
BEAVER CREEK TRIB. TO							
S: 13 T: 1 R: 28W RED WILLOW MARVIN & SHIRLEY COPENBARGER	GALLATIN RESERVOIR	ST	361.00AF	02/28/1946	A 3876		

SURFACE WATER RIGHTS DATA
CLAIMS, APPLICATIONS, AND APPROPRIATIONS IN DOWNSTREAM ORDER
DIVISION NO. 1B

SOURCE LOCATION APPROPRIATOR	CARRIER GAGE	USE	GRANT IN CFS/AF	DATE OF PRIORITY	DOCKET/ APP. NUMBER	ANNOTA.	FT. NT.
BEAVER CREEK							
S: 24 T: 1 R: 26W RED WILLOW MARVIN & SHIRLEY COPENBARGER	PUMP	IR	.71	04/01/1938	A 2857		
S: 14 T: 1 R: 27W RED WILLOW MELVIN E & JOYCE NICHOLSON	PUMP	IR	2.75	01/19/1953	A 5134		
S: 10 T: 1 R: 26W RED WILLOW LOMAX GOLDEN ACRES, INC	PUMP	IR	2.13	03/13/1963	A 10157		
S: 11 T: 1 R: 26W RED WILLOW MORRIS BROTHERS FARMS	PUMP	IR	.64	05/10/1939	A 2920		
MORRIS BROTHERS FARMS	PUMP	IR	.30	05/22/1962	A 10062		
S: 31 T: 2 R: 25W FURNAS GLENN LEMASTER	PUMP	IR	1.53	03/31/1958	A 9610		
S: 34 T: 2 R: 25W FURNAS DAVID L RUF	PUMP	IR	2.94	06/08/1971	A 12293		
S: 26 T: 2 R: 24W FURNAS LARRY BECKER	PUMP	IR	2.27	08/10/1960	A 9852		
S: 24 T: 2 R: 24W FURNAS RUBY GUILFOYLE	PUMP	IR	.79	11/09/1966	A 10977		
GEORGE H WILMOT ESTATE	PUMP	IR	.31	05/02/1955	A 7433		
S: 21 T: 2 R: 23W FURNAS RUTH A BECKER	PUMP	IR	.70	09/15/1941	A 3505		#
S: 23 T: 2 R: 23W FURNAS WARREN G LUSH	PUMP	IR	1.90	08/01/1963	A 10230		
S: 24 T: 2 R: 23W FURNAS CLAY O & EHELINE FLETCHER	PUMP	IR	.41	05/02/1956	A 8531		
S: 13 T: 2 R: 23W FURNAS VANMATRE FARMS, INC	PUMP	IR	.34	03/30/1960	A 9807		
JAMES C VANMATRE	PUMP	IR	.96	01/10/1941	A 3366		
S: 18 T: 2 R: 22W FURNAS FARRELL & BARBARA BATES	PUMP	IR	.33	04/12/1968	A 11395		
BEAVER CREEK TRIBUTARY							
S: 12 T: 2 R: 23W FURNAS WARD C BUNDY	GAREY RESERVOIR	ST	57.00AF	10/14/1939	A 2986		
GAREY RESERVOIR							
S: 12 T: 2 R: 23W FURNAS WARD C BUNDY	GAREY CANAL	SO	.00	10/14/1939	A 3483		
BEAVER CREEK TRIBUTARY							
S: 7 T: 2 R: 22W FURNAS FURNAS COUNTY COMMISSIONERS	VAN CLEAVE RESERVOIR	ST	126.00AF	05/31/1945	A 3836		
VAN CLEAVE RESERVOIR							
S: 7 T: 2 R: 22W FURNAS FURNAS COUNTY COMMISSIONERS	FURNAS COUNTY COMMISSIONER CANAL	SO	.00	05/31/1945	A 3885		

Department of Water Resources

SURFACE WATER RIGHTS DATA
CLAIMS, APPLICATIONS, AND APPROPRIATIONS IN DOWNSTREAM ORDER
DIVISION NO. 1B

SOURCE LOCATION APPROPRIATOR	CARRIER GAGE	USE	GRANT IN CFS/AF	DATE OF PRIORITY	DOCKET/ APP. NUMBER	ANNOT.	FT. NT.
BEAVER CREEK							
S: 20 T: 2 R: 22W FURNAS LYNN & BONNIE PERKINS	PUMP	IR	1.63	03/07/1967	A 11064		
S: 15 T: 2 R: 22W FURNAS RALPH N WARNER	PUMP	IR	3.27	04/29/1963	A 10182		
BECKER FARMS INC	PUMP	IR	.77	08/15/1942	A 3582		
BECKER FARMS INC	PUMP	IR	.45	03/31/1954	A 6157		
BEAVER CREEK TRIBUT TO							
S: 22 T: 2 R: 22W FURNAS WILMA E CAMPBELL	CAMPBELL RESERVOIR	ST	161.50AF	07/23/1941	A 3459		
CAMPBELL RESERVOIR							
S: 22 T: 2 R: 22W FURNAS WILMA E CAMPBELL	CAMPBELL CANAL	SO	.00	07/23/1941	A 3460		
BEAVER CREEK							
S: 7 T: 2 R: 21W FURNAS DENNIS K HUNT	PUMP	IR	.33	12/04/1952	A 5095		
S: 10 T: 2 R: 21W FURNAS BRENT SCHLUNTZ	PUMP	IR	2.23	04/12/1989	A 16770		
S: 23 T: 2 R: 21W FURNAS DUANE E JOHNSON	PUMP	DO	.01	05/08/1989	A 16797		
SAPPA CREEK							
S: 19 T: 2 R: 20W HARLAN LLOYD A & LOIS FLODINE	PUMP	IR	.94	09/09/1926	A 1855		
MARGARET SMITH	PUMP	IR	.60	05/04/1940	A 3148		K
LAMRENCE E EHRKE	PUMP	IR	2.14	05/06/1963	A 10187		
S: 20 T: 2 R: 20W HARLAN DEAN LANS	PUMP	IR	.56	04/19/1988	A 16637		
DEAN LANS	PUMP	IR	.99	01/28/1969	A 11627		
S: 21 T: 2 R: 20W HARLAN RALPH J LUBECK	PUMP	IR	1.29	05/15/1967	A 11139		
IVIN CREEK							
S: 28 T: 2 R: 20W HARLAN LLOYD E EHRKE	ENRKE RESERVOIRS 1 & 2	ST	50.00AF	05/23/1972	A 12634		
EHRKE RESERVOIRS 1 AND 2							
S: 28 T: 2 R: 20W HARLAN LLOYD E EHRKE	PUMPS	SO	.00	05/28/1972	A 12635		
SAPPA CREEK							
S: 21 T: 2 R: 20W HARLAN KENNETH E BANTAN	PUMP	IR	2.58	03/16/1966	A 10803		
LOTTIE BLICKENSTAFF	PUMP	IR	1.03	11/05/1940	A 3324		
SAPPA CREEK TRIBUT TO							
S: 9 T: 2 R: 20W HARLAN LOWER REPUBLICAN NRD	DETENTION RESERVOIR 2-A	ST	70.41AF	07/20/1967	A 11202		
S: 8 T: 2 R: 20W HARLAN LOWER REPUBLICAN NRD	DETENTION RESERVOIR 3-A	ST	43.40AF	07/20/1967	A 11203		

SURFACE WATER RIGHTS DATA
CLAIMS, APPLICATIONS, AND APPROPRIATIONS IN DOWNSTREAM ORDER
DIVISION NO. 1B

SOURCE LOCATION APPROPRIATOR	CARRIER GAGE	USE	GRANT IN CFS/AF	DATE OF PRIORITY	DOCKET/ APP. NUMBER	ANNOA.	FT. NT.
SAPPA CREEK							
S: 22 T: 2 R: 20W HARLAN							
HALBERT W MILLER	PUMP	IR	.61	02/18/1953	A 5173		
HORWART & HORWART	PUMP	IR	.76	08/01/1939	A 2945		#
	SAPPA CREEK NEAR STAMFORD, NE						
S: 23 T: 2 R: 20W HARLAN	PUMP	IR	.46	08/14/1939	A 2951		
JOHN C LUBECK							
S: 24 T: 2 R: 20W HARLAN							
CLARENCE DAKE	PUMP	IR	.57	07/30/1952	A 5000		
CLARENCE DAKE	PUMP	IR	1.35	03/15/1967	A 11074		
CLARENCE DAKE	PUMP	IR	.13	02/25/1971	A 12168		
ALVIN D & DARLENE C JOHNSON	PUMP	IR	1.09	05/23/1934	A 2385		
CLARENCE DAKE	PUMP	IR	.85	07/05/1944	A 3742		
S: 30 T: 2 R: 19W HARLAN							
YOUNGQUIST FARMS, INC	PUMP	IR	.75	07/08/1950	A 4721		
FLAG CREEK							
S: 15 T: 2 R: 19W HARLAN							
FLAG CREEK RANCH INC	PUMP	IR	.82	10/01/1962	A 10109		
S: 22 T: 2 R: 19W HARLAN							
MERLE E DAVENPORT	PUMP	IR	.09	07/05/1944	A 3741		
REPUBLICAN RIVER TRIB. TO							
S: 2 T: 1 R: 19W HARLAN							
ROBERT HAEKER	HAEKER LAKE	ST	105.00AF	08/30/1946	A 3950		
S: 29 T: 2 R: 18W HARLAN							
CURTIS E PFEIL	PUMP	IR	.21	06/27/1988	A 16671		
S: 32 T: 2 R: 18W HARLAN							
ALMA GOLF COURSE	PUMP	IR	.75	07/06/1984	A 16309		
COOK CREEK							
S: 28 T: 2 R: 18W HARLAN							
VERNE ANTHONY & KERI K ANDERSON	PUMP	IR	.36	04/13/1972	A 12589		
METHODIST CREEK							
S: 25 T: 2 R: 18W HARLAN							
ELVIRA L SULLIVAN	PUMP	IR	.91	06/18/1963	A 10206		
PRAIRIE DOG CREEK							
S: 31 T: 1 R: 19W HARLAN							
GARRY PORTER	PUMP	IR	1.21	09/04/1964	A 10433		
S: 32 T: 1 R: 19W HARLAN							
PAULINE A POYSER	PUMP	IR	.62	01/21/1957	A 9115		
S: 34 T: 1 R: 19W HARLAN							
LEO E BANTAM	PUMP	IR	.91	12/07/1962	A 10128		
S: 35 T: 1 R: 19W HARLAN							
HAROLD & DOROTHY MILLER	PUMP	IR	.23	02/11/1949	A 4434		
STARR & IDLER	PUMP	IR	.93	10/11/1940	A 3292		
S: 36 T: 1 R: 19W HARLAN							
GARY W CHRISTENSEN	PUMP	IR	1.49	12/30/1966	A 11007		

SURFACE WATER RIGHTS DATA
CLAIMS, APPLICATIONS, AND APPROPRIATIONS IN DOWNSTREAM ORDER
DIVISION NO. 18

SOURCE LOCATION APPROPRIATOR	CARRIER GAGE	USE	GRANT IN CFS/AF	DATE OF PRIORITY	DOCKET/ APP. NUMBER	ANNOA.	FT. NT.
PRAIRIE DOG CREEK							
S: 31 T: 1 R: 18W HARLAN WOLF FARMS, INC	PUMP	IR	1.24	07/16/1955	A 7784		
PRAIRIE DOG CREEK TRIB TO DEAN & CLARENCE WOLF							
S: 31 T: 1 R: 18W HARLAN	WOLF RESERVOIR NO. 1	ST	101.00AF	03/22/1952	A 4951		
PRAIRIE DOG CREEK							
S: 31 T: 1 R: 18W HARLAN WOLF FARMS, INC	PUMP	IR	.44	11/06/1939	A 3010		
S: 32 T: 1 R: 18W HARLAN FRED KAUK	PUMP	IR	.29	08/07/1939	A 2948		
PRAIRIE DOG CREEK TRIB TO FRED KAUK							
S: 29 T: 1 R: 18W HARLAN	PUMP	IR	.22	12/12/1939	A 3047		
REPUBLICAN RIVER							
S: 11 T: 1 R: 17W HARLAN BUREAU OF RECLAMATION	HARLAN COUNTY RESERVOIR	ST	350000.00AF	01/26/1948	A 4190		#
BOSTWICK IRRIGATION DISTRICT	HARLAN COUNTY LAKE NEAR FRANKLIN CANAL	IR	35.87	04/03/1946	A 2691A		K
BOSTWICK IRRIGATION DISTRICT	FRANKLIN CANAL	IR	31.31	04/03/1946	A 2691BR	P-325T170	K
BOSTWICK IRRIGATION DISTRICT	FRANKLIN CANAL	IR	15.43	02/26/1948	A 4216	T-169	K
BOSTWICK IRRIGATION DISTRICT	FRANKLIN CANAL	IR	1.20	04/16/1954	A 6221		K
FINDERS STRUNK HARLAN COUNTY SWANSON AND HIGH BUTLER LAKE RESERVOIRS							
S: 11 T: 1 R: 17W HARLAN BUREAU OF RECLAMATION	FRANKLIN CANAL	SI	.00	04/16/1954	A 62250	A-2691A	K
BUREAU OF RECLAMATION	FRANKLIN CANAL	SI	.00	04/16/1954	A 62250	A-2691BR	K
BUREAU OF RECLAMATION	FRANKLIN CANAL	SI	.00	04/16/1954	A 62250	A-4216	K
BUREAU OF RECLAMATION	FRANKLIN CANAL	SI	.00	04/16/1954	A 62250	A-6221	K
REPUBLICAN RIVER							
S: 11 T: 1 R: 17W HARLAN BOSTWICK IRRIGATION DISTRICT	FRANKLIN CANAL	IR	1.21	11/21/1955	A 8259		K
BOSTWICK IRRIGATION DISTRICT	FRANKLIN CANAL	IR	.76	05/21/1958	A 9623		K
BOSTWICK IRRIGATION DISTRICT	FRANKLIN CANAL	IR	.26	04/24/1959	A 9724		K
BOSTWICK IRRIGATION DISTRICT	FRANKLIN CANAL	IR	4.13	10/06/1966	A 10964		K
BOSTWICK IRRIGATION DISTRICT	FRANKLIN CANAL	IR	1.47	01/23/1973	A 12796		K
FINDERS STRUNK HARLAN COUNTY SWANSON AND HIGH BUTLER LAKE RESERVOIRS							
S: 11 T: 1 R: 17W HARLAN BUREAU OF RECLAMATION	FRANKLIN CANAL	SI	.00	11/13/1974	A 13268	A-8259	
BUREAU OF RECLAMATION	FRANKLIN CANAL	SI	.00	11/13/1974	A 13268	A-9623	
BUREAU OF RECLAMATION	FRANKLIN CANAL	SI	.00	11/13/1974	A 13268	A-9724	
BUREAU OF RECLAMATION	FRANKLIN CANAL	SI	.00	11/13/1974	A 13268	A-10964	K
BUREAU OF RECLAMATION	FRANKLIN CANAL	SI	.00	11/13/1974	A 13268	A-12796	K
REPUBLICAN RIVER							
S: 11 T: 1 R: 17W HARLAN BOSTWICK IRRIGATION DISTRICT	FRANKLIN CANAL	IR	.30	04/07/1976	A 14162		

SURFACE WATER RIGHTS DATA
CLAIMS, APPLICATIONS, AND APPROPRIATIONS IN DOWNSTREAM ORDER
DIVISION NO. 1B

SOURCE LOCATION APPROPRIATOR	CARRIER GAGE	USE	GRANT IN CFS/AF	DATE OF PRIORITY	DOCKET/ APP. NUMBER	ANNO. A	FT. NT.
<u>ENDERS STRUNK HARLAN COUNTY SWANSON AND HUGH BUTLER LAKE RESERVOIRS</u>							
S: 11 T: 1 R: 17W HARLAN BUREAU OF RECLAMATION REPUBLICAN RIVER	FRANKLIN CANAL	SI	.00	04/07/1976	A 14163	A-14162	
S: 11 T: 1 R: 17W HARLAN BOSTWICK IRRIGATION DISTRICT	FRANKLIN CANAL	IR	.81	06/11/1979	A 15488		
<u>ENDERS STRUNK HARLAN COUNTY SWANSON AND HUGH BUTLER LAKE RESERVOIRS</u>							
S: 11 T: 1 R: 17W HARLAN BUREAU OF RECLAMATION REPUBLICAN RIVER	FRANKLIN CANAL	SI	.00	07/11/1979	A 15518	A-15488	
S: 11 T: 1 R: 17W HARLAN BOSTWICK IRRIGATION DISTRICT	FRANKLIN CANAL	IR	1.44	05/05/1982	A 16099		
<u>ENDERS STRUNK HARLAN COUNTY SWANSON AND HUGH BUTLER LAKE RESERVOIRS</u>							
S: 11 T: 1 R: 17W WEBSTER BUREAU OF RECLAMATION REPUBLICAN RIVER	FRANKLIN CANAL	SI	.00	05/20/1982	A 16108	A-16099	
S: 11 T: 1 R: 17W HARLAN BOSTWICK IRRIGATION DISTRICT	NAPONEE CANAL	IR	10.33	02/26/1948	A 4217		K
BOSTWICK IRRIGATION DISTRICT	NAPONEE CANAL	IR	.66	04/16/1954	A 6220		K
<u>ENDERS STRUNK HARLAN COUNTY SWANSON AND HUGH BUTLER LAKE RESERVOIRS</u>							
S: 11 T: 1 R: 17W HARLAN BUREAU OF RECLAMATION	NAPONEE CANAL	SI	.00	04/16/1954	A 6225N	A-4217	K
BUREAU OF RECLAMATION	NAPONEE CANAL	SI	.00	04/16/1954	A 6225N	A-6220	K
<u>REPUBLICAN RIVER</u>							
S: 11 T: 1 R: 17W HARLAN BOSTWICK IRRIGATION DISTRICT	NAPONEE CANAL	IR	1.23	04/19/1957	A 9463		K
BOSTWICK IRRIGATION DISTRICT	NAPONEE CANAL	IR	.16	04/24/1959	A 9722		
BOSTWICK IRRIGATION DISTRICT	NAPONEE CANAL	IR	2.41	10/06/1966	A 10965		K
<u>ENDERS STRUNK HARLAN COUNTY SWANSON AND HUGH BUTLER LAKE RESERVOIRS</u>							
S: 11 T: 1 R: 17W HARLAN BUREAU OF RECLAMATION	NAPONEE CANAL	SI	.00	11/13/1974	A 13269	A-9463	K
BUREAU OF RECLAMATION	NAPONEE CANAL	SI	.00	11/13/1974	A 13269	A-9722	K
BUREAU OF RECLAMATION	NAPONEE CANAL	SI	.00	11/13/1974	A 13269	A-10965	K
<u>REPUBLICAN RIVER</u>							
S: 11 T: 1 R: 17W HARLAN BOSTWICK IRRIGATION DISTRICT	NAPONEE CANAL	IR	.93	09/10/1982	A 16148		
<u>ENDERS STRUNK HARLAN COUNTY SWANSON AND HUGH BUTLER LAKE RESERVOIRS</u>							
S: 11 T: 1 R: 17W HARLAN BUREAU OF RECLAMATION	NAPONEE CANAL	SI	.00	10/21/1982	A 16156	A-16148	
<u>EUREKA CREEK</u>							
S: 36 T: 2 R: 17W HARLAN MAYNARD L & JANIS C GALL	PUMP	IR	1.65	09/09/1976	A 14453		
MAYNARD L GALL	GALL RESERVOIR	ST	3.00AF	08/21/1979	A 15567		
S: 1 T: 1 R: 17W HARLAN RONALD L HAWLEY ET AL	PUMP	IR	.48	05/21/1975	A 13587		

Department of Water Resources

SURFACE WATER RIGHTS DATA
CLAIMS, APPLICATIONS, AND APPROPRIATIONS IN DOWNSTREAM ORDER
DIVISION NO. 1B

SOURCE LOCATION APPROPRIATOR	CARRIER GAGE	USE	GRANT IN CFS/AF	DATE OF PRIORITY	DOCKET/ APP. NUMBER	ANNO. FT. NT.
<u>REPUBLICAN RIVER</u>						
S: 12 T: 1 R: 17W HARLAN RONALD L HAWLEY ET AL	PUMP	IR	1.07	05/21/1975	A 13588	#
S: 6 T: 1 R: 16W HARLAN LENNEMANN #7922	PUMP	IR	.43	06/05/1986	A 16493	
<u>CROW CREEK</u>						
S: 30 T: 1 R: 16W FRANKLIN DWAYNE HEER	PUMP	IR	.51	02/22/1977	A 14750	
<u>REPUBLICAN RIVER</u>						
S: 8 T: 1 R: 16W FRANKLIN NORMAN STENSON	PUMP	IR	.58	05/13/1991	A 17072	
<u>TURKEY CREEK TRIB. TO</u>						
S: 31 T: 6 R: 19W PHELPS ROY W PEARSON	PEARSON RESERVOIR	ST	4.30AF	04/06/1972	A 12579	
<u>TURKEY CREEK</u>						
S: 6 T: 4 R: 18W HARLAN BUSY B RANCH	PUMP	IR	4.40	12/22/1975	A 13914	
S: 8 T: 4 R: 18W HARLAN ESTNER O FERDINAND	PUMP	IR	.37	02/13/1973	A 12804	
S: 16 T: 4 R: 18W HARLAN LLOYD P & EVELYN MENNENGA	PUMP	IR	.39	03/21/1972	A 12558	
<u>TURKEY CREEK TRIB. TO</u>						
S: 4 T: 4 R: 18W HARLAN DENPSEY W MCNEIL	MCNEIL RESERVOIR	ST	21.77AF	07/30/1962	A 10091	
<u>MCNEIL RESERVOIR</u>						
S: 4 T: 4 R: 18W HARLAN DENPSEY W MCNEIL	PUMP	SO	.00	11/26/1963	A 10261	
<u>TURKEY CREEK</u>						
S: 2 T: 3 R: 18W HARLAN ARLO G LIPPSTREU	PUMP	IR	1.05	05/11/1970	A 11936	
<u>TURKEY CREEK TRIB. TO</u>						
S: 17 T: 3 R: 17W HARLAN LEWIS ARTZ	PUMP	IR	.79	08/26/1974	A 13169	
S: 9 T: 3 R: 17W HARLAN GLADMAN FARMS INC	GLADMAN RESERVOIR	ST	7.03AF	04/11/1963	A 10173	
<u>TURKEY CREEK</u>						
S: 28 T: 3 R: 17W HARLAN HILFORD SUNDQUIST	PUMP	IR	.30	05/13/1968	A 11421	
S: 20 T: 2 R: 16W FRANKLIN GENE & AVIS HAYES REVOCABLE TRUST	PUMP	IR	.13	11/15/1948	A 4365	
S: 29 T: 2 R: 16W FRANKLIN DALLAS L MARING	PUMP	IR	1.77	08/12/1976	A 14390	
	PUMP	IR	.68	03/02/1951	A 4815	

SURFACE WATER RIGHTS DATA
CLAIMS, APPLICATIONS, AND APPROPRIATIONS IN DOWNSTREAM ORDER
DIVISION NO. 1B

SOURCE LOCATION APPROPRIATOR	CARRIER GAGE	USE	GRANT IN CFS/AF	DATE OF PRIORITY	DOCKET/ APP. NUMBER	ANNOA.	FT. NT.
TURKEY CREEK							
S: 29 T: 2 R: 16W FRANKLIN							
DALLAS L HARING	PUMP	1R	.45	12/15/1954	A 6915		
DALLAS L & JOLEAN A HARING	PUMP	1R	1.61	01/13/1975	A 13355		
S: 32 T: 2 R: 16W FRANKLIN							
VAL JEAN C JOHNSON	PUMP	1R	1.18	09/28/1966	A 10960		K
S: 4 T: 1 R: 16W FRANKLIN							
DELMER E & LEAH L BRADLEY	PUMP	1R	.33	07/25/1940	A 3216		
LEWIS DRIEWEER	PUMP	1R	.43	10/12/1989	A 16887		
DELMER E & LEAH L BRADLEY	PUMP	1R	.08	05/28/1949	A 4475		
DELMER BRADLEY	PUMP	1R	.30	04/07/1976	A 14166		
DELMER BRADLEY	PUMP	1R	.23	04/07/1976	A 14166		
DELMER BRADLEY	PUMP	1R	.05	04/07/1976	A 14166	A-3216 A-4475	D D
REPUBLICAN RIVER							
S: 8 T: 1 R: 16W FRANKLIN							
BERNICE H POST	PUMP	1R	2.92	06/06/1974	A 13043		K
SCHNUERLE & SCHNUERLE	PUMP	1R	.40	12/27/1976	A 14734	R P-467	
S: 16 T: 1 R: 16W FRANKLIN							
HUMPERT FARMS, INC	PUMP	1R	.45	05/25/1957	A 9507		
HUMPERT FARMS, INC	PUMP	1R	1.00	04/26/1948	A 4250		
HUMPERT FARMS, INC	PUMP	1R	.69	01/12/1981	A 15745		
S: 15 T: 1 R: 16W FRANKLIN							
DONALD L & JOY E SINDT, 1982 TRUST	PUMP	1R	.93	02/13/1973	A 12803		
S: 10 T: 1 R: 16W FRANKLIN							
MARIE JACKSON	PUMP	1R	1.39	12/03/1975	A 13889		
KAHRS FARMS, INC.	PUMP	1R	.75	04/15/1940	A 3134		
REBECCA CREEK							
S: 26 T: 1 R: 16W FRANKLIN							
LOY DRAKE	PUMP	1R	.71	07/26/1974	A 13106		
REPUBLICAN RIVER							
S: 12 T: 1 R: 16W FRANKLIN							
DONALD L KENNEDY	PUMP	1R	1.36	01/14/1972	A 12485		
MAX L BONHAM	PUMP	1R	.43	08/16/1979	A 15556		
S: 1 T: 1 R: 16W FRANKLIN							
BEAN, DUNN & DUNN	PUMP	1R	.36	01/19/1940	A 3079		
COTTONWOOD CREEK, BIG							
S: 36 T: 2 R: 16W FRANKLIN							
ROBERT O & ELEANOR M CARLSON	PUMP	1R	.17	11/17/1976	A 14563		
S: 1 T: 1 R: 16W FRANKLIN							
MAX L BONHAM	PUMP	1R	.15	04/15/1991	A 17068	A-6221	D*
REPUBLICAN RIVER							
S: 6 T: 1 R: 15W FRANKLIN							
DONALD D DUNN	PUMP	1R	.42	04/27/1954	A 6244		
S: 7 T: 1 R: 15W FRANKLIN							
DELLA KAHR	PUMP	1R	.78	01/22/1940	A 3081		

SURFACE WATER RIGHTS DATA
CLAIMS, APPLICATIONS, AND APPROPRIATIONS IN DOWNSTREAM ORDER
DIVISION NO. 1B

SOURCE LOCATION APPROPRIATOR	CARRIER GAGE	USE	GRANT IN CFS/AF	DATE OF PRIORITY	DOCKET/ APP. NUMBER	ANNOA.	FT. NT.
<u>REPUBLICAN RIVER</u>							
S: 8 T: 1 R: 15W FRANKLIN KENNETH KAHRIS	PUMP	IR	.44	07/30/1953	A 5429		
<u>COTTONWOOD CREEK - LITTLE</u>							
S: 6 T: 1 R: 15W FRANKLIN LINDY D GARDNER	PUMP	IR	.24	03/03/1949	A 4445		
LINDY D GARDNER	GARDNER CANAL	IR	1.14	03/20/1922	A 1647		
<u>REPUBLICAN RIVER</u>							
S: 06 T: 01 R: 15W FRANKLIN LOY DRAKE	PUMP	IR	.36	05/03/1978	A 15251		
S: 09 T: 01 R: 15W FRANKLIN LOY DRAKE	PUMP	IR	.34	06/03/1992	A 17191		
S: 8 T: 1 R: 15W FRANKLIN K & H FARMS, INC	PUMP	IR	1.18	06/25/1953	A 5363		
LOY DRAKE	PUMP	IR	.06	02/09/1950	A 4590		K
S: 10 T: 1 R: 15W FRANKLIN KAHRIS FARMS, INC	PUMP	IR	.07	07/06/1990	A 16998		
S: 2 T: 1 R: 15W FRANKLIN KAHRIS FARMS, INC	PUMP	IR	.33	10/05/1953	A 5626		K
<u>VINING CREEK</u>							
S: 28 T: 2 R: 15W FRANKLIN BONHAM FARMS, INC	JAMES CANAL	IR	.21	02/28/1935	A 2521		
BONHAM FARMS, INC	JAMES RESERVOIR	ST	22.00AF	09/28/1935	A 2559		
<u>JAMES RESERVOIR</u>							
S: 28 T: 2 R: 15W FRANKLIN BONHAM FARMS, INC	JAMES CANAL	S1	.00	09/28/1935	A 2719	A-2521	
BONHAM FARMS, INC	JAMES CANAL	SO	.00	10/31/1940	A 3318		
<u>VINING CREEK</u>							
S: 28 T: 2 R: 15W FRANKLIN BONHAM FARMS, INC	JAMES RESERVOIR	SS	13.00AF	06/25/1946	A 3920	A-2559	A
<u>JAMES RESERVOIR</u>							
S: 28 T: 2 R: 15W FRANKLIN BONHAM FARMS, INC	JAMES CANAL	SO	.00	08/23/1979	A 15572		
BONHAM FARMS, INC	JAMES CANAL	S1	.00	08/23/1979	A 15572		A-3318
<u>REPUBLICAN RIVER TRIB. TO</u>							
S: 4 T: 1 R: 15W FRANKLIN KENNETH KAHRIS	PUMP	IR	.43	04/04/1975	A 13529		
<u>REPUBLICAN RIVER</u>							
S: 1 T: 1 R: 15W FRANKLIN THOMAS C VELKEN	PUMP	IR	1.14	08/20/1979	A 15562		
<u>CENTER CREEK</u>							
S: 1 T: 4 R: 17W HARLAN JAMES L REISS	PUMP	IR	1.20	09/16/1969	A 11797		
S: 32 T: 4 R: 16W FRANKLIN RICHARD SCHEPLER ET AL	PUMP	IR	.62	01/03/1977	A 14621		

SURFACE WATER RIGHTS DATA
CLAIMS, APPLICATIONS, AND APPROPRIATIONS IN DOWNSTREAM ORDER
DIVISION NO. 1B

SOURCE LOCATION APPROPRIATOR	CARRIER GAGE	USE	GRANT IN CFS/AF	DATE OF PRIORITY	DOCKET/APP. NUMBER	ANNO.	FT. NT.
<u>CENTER CREEK TRIB. TO</u> S: 33 T: 4 R: 16W FRANKLIN EUGENE & JEANNE ORTIGIENSEN	PUMP	IR	3.24	09/05/1975	A 13796		
<u>CENTER CREEK</u> S: 10 T: 3 R: 16W FRANKLIN WAYNE FOUTS	PUMP	IR	.09	10/18/1971	A 12401		K
<u>CENTER CREEK TRIB. TO</u> S: 1 T: 3 R: 16W FRANKLIN WAYNE J GARRELTZ	PUMP	IR	.71	02/22/1972	A 12513		
<u>CENTER CREEK</u> S: 22 T: 2 R: 15W FRANKLIN MAXIE J ROBINSON ET AL	PUMP	IR	1.24	05/19/1975	A 13585		
S: 26 T: 02 R: 15W FRANKLIN LEROY W HARMS	PUMP	IR	.54	12/18/1991	A 17137		
S: 26 T: 2 R: 15W FRANKLIN LEROY W HARMS	PUMP	IR	.63	04/13/1954	A 6175		
LEROY W HARMS	PUMP	IR	.19	12/29/1956	A 9065		#
S: 35 T: 2 R: 15W FRANKLIN CRAIG BONHAM	PUMP	IR	.16	03/21/1990	A 16956		
S: 35 T: 02 R: 15W FRANKLIN CRAIG BONHAM	PUMP	IR	1.20	03/21/1990	A 16956	A-2691A	D
S: 36 T: 2 R: 15W FRANKLIN THOMAS C YELKEN	PUMP	IR	.50	06/28/1973	A 12894		
<u>REPUBLICAN RIVER</u> S: 6 T: 1 R: 14W FRANKLIN WYVERN CLINE	PUMP	IR	.47	12/23/1950	A 4782		
<u>CALUMET CREEK</u> S: 5 T: 1 R: 14W FRANKLIN RONALD M BONHAM	PUMP	IR	.65	05/13/1991	A 17073		
<u>WALNUT RUN</u> S: 32 T: 2 R: 14W FRANKLIN GEORGE KLEEN	PUMP	IR	.36	06/10/1981	A 15889		
S: 31 T: 2W R: 14W FRANKLIN GREGORY CHOQUETTE CHOQUETTE FARMS INC.	PUMP	SI	.18	10/16/1991	A 17121	A-2691A	D
S: 31 T: 02 R: 14W FRANKLIN GREGORY CHOQUETTE CHOQUETTE FARMS INC.	PUMP	IR	.07	10/16/1991	A 17121		
<u>REPUBLICAN RIVER</u> S: 5 T: 1 R: 14W FRANKLIN JAY R ZIEGLER	PUMP	IR	1.51	03/07/1977	A 14774		
S: 4 T: 1 R: 14W FRANKLIN GUY PATTON	PUMP	IR	1.41	12/05/1967	A 11280		
S: 3 T: 1 R: 14W FRANKLIN R & J FARMS OF NEBRASKA, INC	PUMP	IR	.18	08/14/1957	A 9550		

Department of Water Resources

SURFACE WATER RIGHTS DATA
CLAIMS, APPLICATIONS, AND APPROPRIATIONS IN DOWNSTREAM ORDER
DIVISION NO. 1B

SOURCE LOCATION APPROPRIATOR	CARRIER GAGE	USE	GRANT IN CFS/AF	DATE OF PRIORITY	DOCKET/ APP. NUMBER	ANNOTA.	FT. NT.
<u>REPUBLICAN RIVER</u>							
S: 3 T: 1 R: 14W FRANKLIN BOSTWICK IRRIGATION DISTRICT	FRANKLIN PUMP CANAL	IR	15.08	02/28/1948	A 4227		K
BOSTWICK IRRIGATION DISTRICT	FRANKLIN PUMP CANAL	IR	1.87	04/16/1954	A 6222		K
ENDERS STRUNK HANLAN COUNTY SWANSON AND HUGH BUTLER LAKE RESERVOIRS							
S: 3 T: 1 R: 14W FRANKLIN BUREAU OF RECLAMATION	FRANKLIN PUMP CANAL	SI	.00	04/16/1954	A 6225P	A-4227	
BUREAU OF RECLAMATION	FRANKLIN PUMP CANAL	SI	.00	04/16/1954	A 6225P	A-6222	
<u>REPUBLICAN RIVER</u>							
S: 3 T: 1 R: 14W FRANKLIN BOSTWICK IRRIGATION DISTRICT	FRANKLIN PUMP CANAL	IR	.11	10/06/1966	A 10962		
ENDERS STRUNK HANLAN COUNTY SWANSON AND HUGH BUTLER LAKE RESERVOIRS							
S: 3 T: 1 R: 14W FRANKLIN BUREAU OF RECLAMATION	FRANKLIN PUMP CANAL	SI	.00	05/25/1978	A 15268	A-10962	
<u>REPUBLICAN RIVER</u>							
S: 3 T: 1 R: 14W FRANKLIN BOSTWICK IRRIGATION DISTRICT	FRANKLIN PUMP CANAL	IR	.34	09/10/1982	A 16150		
ENDERS STRUNK HANLAN COUNTY SWANSON AND HUGH BUTLER LAKE RESERVOIRS							
S: 3 T: 1 R: 14W FRANKLIN BUREAU OF RECLAMATION	FRANKLIN PUMP CANAL	SI	.00	10/21/1982	A 16158	A-16150	
<u>REPUBLICAN RIVER</u>							
S: 3 T: 1 R: 14W FRANKLIN MCNIFF FAMILY PARTNERSHIP	PUMP	IR	1.14	10/21/1975	A 13836		
MCNIFF FAMILY PARTNERSHIP	PUMP	IR	1.84	05/16/1980	A 15647		
<u>LOVELY CREEK</u>							
S: 22 T: 2 R: 14W FRANKLIN KAHR & SONS PARTNERSHIP (BILL)	PUMP	IR	.69	09/24/1956	A 8851		
S: 26 T: 2 R: 14W FRANKLIN WILFORD NORMAN ESTATE	PUMP	IR	.69	02/19/1957	A 9224		
S: 35 T: 02 R: 14W FRANKLIN STEPHEN SIEL	PUMP	IR	.40	06/04/1992	A 17192		
<u>WORTHAM CREEK</u>							
S: 14 T: 1 R: 14W FRANKLIN R & J FARMS OF NEBRASKA, INC	SINDT RESERVOIR	ST	115.00AF	10/30/1944	A 3780		
<u>REPUBLICAN RIVER</u>							
S: 2 T: 1 R: 14W FRANKLIN R & J FARMS OF NEBRASKA, INC	PUMP	IR	1.57	04/09/1979	A 15447		
S: 1 T: 1 R: 14W FRANKLIN R & J FARMS OF NEBRASKA, INC	PUMP	IR	.33	08/04/1959	{ 9744		K
S: 6 T: 1 R: 13W FRANKLIN RALPH & JOLENE SINDT	PUMP	IR	1.89	05/19/1965	A 10631		
S: 8 T: 1 R: 13W FRANKLIN STEVEN R SINDT	PUMP	IR	2.33	03/29/1989	A 16765		
JAY R ZIEGLER	PUMP	IR	.36	08/07/1956	A 8728		K

SURFACE WATER RIGHTS DATA
CLAIMS, APPLICATIONS, AND APPROPRIATIONS IN DOWNSTREAM ORDER
DIVISION NO. 1B

SOURCE LOCATION APPROPRIATOR	CARRIER GAGE	USE	GRANT IN CFS/AF	DATE OF PRIORITY	DOCKET/ APP. NUMBER	ANNOA.	FT. MT.
<u>LOHFF CREEK</u> S: 19 T: 1 R: 13W FRANKLIN JACK K CLINE	PUMP	IR	2.73	05/13/1953	A 5316		
<u>REPUBLICAN RIVER</u> S: 4 T: 1 R: 13W FRANKLIN JAY R ZIEGLER	PUMP	IR	1.21	03/31/1989	A 16766		
<u>SCHOOL CREEK</u> S: 33 T: 1 R: 13W FRANKLIN HAWKINS EQUIPMENT COMPANY	SOUTH RESERVOIR SULLIVAN	ST	103.90AF	08/29/1984	A 16328		
<u>SOUTH RESERVOIR SULLIVAN</u> S: 33 T: 1 R: 13W FRANKLIN HAWKINS EQUIPMENT COMPANY	PUMP	SO	.00	05/10/1985	A 16379		
<u>SCHOOL CREEK</u> S: 33 T: 1 R: 13W FRANKLIN HAWKINS EQUIPMENT COMPANY	NORTH RESERVOIR SULLIVAN	ST	28.80AF	08/29/1984	A 16329		
S: 16 T: 1 R: 13W FRANKLIN GERALD H KUGLER	KUGLER RESERVOIR	ST	55.28AF	10/27/1961	A 9993		
S: 9 T: 1 R: 13W FRANKLIN DUANE & COLLEENE C MINNICK	PUMP	IR	.51	08/15/1974	A 13148		
<u>REPUBLICAN RIVER</u> S: 3 T: 1 R: 13W FRANKLIN GARY D HAMILTON	PUMP	IR	1.46	08/27/1953	A 5511		
<u>THOMPSON CREEK WEST BRANCH</u> S: 32 T: 5 R: 15W KEARNEY MOTJIE CASPER	PUMP	IR	1.43	02/18/1976	A 14039		
<u>THOMPSON CREEK WEST BRANCH TR1B TO</u> S: 8 T: 5 R: 15W KEARNEY ILLENE STRATHMAN	PUMP	IR	.47	01/18/1979	A 15393		
S: 22 T: 5 R: 15W KEARNEY STRATHMAN & DUNCAN	PUMP	IR	.33	01/18/1979	A 15394		
S: 35 T: 5 R: 15W KEARNEY RUDOLPH H STRATHMAN	PUMP	IR	1.12	01/18/1979	A 15395		
<u>THOMPSON CREEK WEST BRANCH</u> S: 10 T: 4 R: 15W FRANKLIN LOSCHEN FARMS, INC	PUMP	IR	.36	01/27/1977	A 14661		
<u>THOMPSON CREEK WEST BRANCH TR1B TO</u> S: 8 T: 4 R: 14W FRANKLIN WILLIAM R NIELSEN	PUMP	IR	.84	07/27/1987	A 16578		
S: 15 T: 3 R: 15W FRANKLIN HAROLD ADAM	PUMP	IR	2.29	02/08/1977	A 14697		
S: 1 T: 3 R: 15W FRANKLIN NOBLE O JOHNSON	PUMP	IR	.71	07/02/1969	A 11744		
S: 13 T: 3 R: 15W FRANKLIN HAROLD ADAM	PUMP	IR	2.69	02/08/1977	A 14696		

Department of Water Resources

SURFACE WATER RIGHTS DATA
CLAIMS, APPLICATIONS, AND APPROPRIATIONS IN DOWNSTREAM ORDER
DIVISION NO. 1B

SOURCE LOCATION APPROPRIATOR	CARRIER GAGE	USE	GRANT IN CFS/AF	DATE OF PRIORITY	DOCKET/ APP. NUMBER	ANNOA.	FT. NT.
THOMPSON CREEK, WEST BRANCH, TR 1B, T0							
S: 13 T: 3 R: 13W FRANKLIN EDWARD H DALLMANN FARMS LTD	PUMP	IR	.84	09/16/1976	A 14469		K
S: 11 T: 2 R: 14W FRANKLIN VICTOR SCHURMAN	PUMP	IR	.43	04/11/1975	A 13547		
THOMPSON CREEK, EAST BRANCH							
S: 4 T: 2 R: 13W FRANKLIN LEONARD V YELKEN	PUMP	IR	.35	07/21/1953	A 5403		
THOMPSON CREEK							
S: 10 T: 2 R: 13W FRANKLIN JAMES & BERNARD HOLMBERG	PUMP	IR	.11	07/24/1953	A 5408		
CRYSTAL SPRINGS							
S: 10 T: 2 R: 13W FRANKLIN JAMES & BERNARD HOLMBERG	CRYSTAL SPRINGS CANAL	IR	.28	08/17/1921	A 1615		
THOMPSON CREEK							
S: 15 T: 2 R: 13W FRANKLIN THOMAS E RUSSELL	PUMP	IR	1.14	07/18/1974	A 13085		
ELTON D KUGLER	PUMP	IR	1.14	02/10/1978	A 15180		
S: 22 T: 2 R: 13W FRANKLIN HAMILTON & GOODER	PUMP	IR	.93	07/18/1974	A 13084		
STAN ZALIKOWSKI	PUMP	IR	.31	08/06/1979	A 15541		
S: 27 T: 2 R: 13W FRANKLIN JOHN SCOTT ZIEGLER	PUMP	IR	.73	01/16/1935	A 2505		
CLARENCE H & JUNE E LANNERS	PUMP	IR	.63	04/26/1957	A 9470		
S: 35 T: 2 R: 13W FRANKLIN WILLIAM A (III) GOOSIC	PUMP	IR	.11	01/09/1976	A 13929		#K
THOMPSON CREEK AT RIVERTON, NE							
ROCK CREEK							
S: 26 T: 1 R: 13W FRANKLIN HANKINS EQUIPMENT COMPANY	SOUTH RESERVOIR HOME	ST	45.70AF	08/29/1984	A 16326		
SOUTH RESERVOIR HOME							
S: 26 T: 1 R: 13W FRANKLIN HANKINS EQUIPMENT COMPANY	PUMP	SO	.00	05/08/1985	A 16377		
ROCK CREEK							
S: 27 T: 1 R: 13W FRANKLIN HANKINS EQUIPMENT COMPANY	NORTH RESERVOIR HOME	ST	65.90AF	08/29/1984	A 16327		
HANKINS EQUIPMENT COMPANY	PUMP	IR	1.36	08/22/1979	A 15571		
REPUBLICAN RIVER							
S: 11 T: 1 R: 13W FRANKLIN KIM SHEARINGEN	PUMP	IR	1.29	03/30/1981	A 15816		
RICHARD & JERRY BUSH	PUMP	IR	1.41	08/18/1972	A 12716		
S: 12 T: 1 R: 13W FRANKLIN ROBERT D MINNICK	PUMP	IR	1.53	12/12/1979	A 15602		
EDNA M ECKHARDT	PUMP	IR	.18	07/28/1954	A 6504		K

SURFACE WATER RIGHTS DATA
CLAIMS, APPLICATIONS, AND APPROPRIATIONS IN DOWNSTREAM ORDER
DIVISION NO. 18

SOURCE LOCATION APPROPRIATOR	CARRIER GAGE	USE	GRANT IN CFS/AF	DATE OF PRIORITY	DOCKET/ APP. NUMBER	ANNO. A.	FT. NT.
REPUBLICAN RIVER							
S: 12 T: 1 R: 13W FRANKLIN D ELMER NORMAN	PUMP	IR	2.37	05/15/1991	A 17074		
S: 7 T: 1 R: 12W WEBSTER RUBY M. SCHARFF	PUMP	IR	.76	07/18/1953	A 5395		
S: 5 T: 1 R: 12W WEBSTER ALECK & JUNE ARNESON	PUMP	IR	.23	04/17/1933	A 2318		
ALECK & JUNE ARNESON	PUMP	IR	.25	03/11/1942	A 3558		
ALECK ARNESON	PUMP	IR	2.16	01/19/1972	A 12486		
ALECK ARNESON	PUMP	IR	.22	01/19/1972	A 12486	A-3558	D
FARMERS CREEK WEST FORK							
S: 17 T: 2 R: 12W WEBSTER CARL D MELINE	PUMP	IR	.48	08/08/1953	A 5450		
FARMERS CREEK							
S: 29 T: 2 R: 12W WEBSTER CARL D MELINE	PUMP	IR	.69	03/20/1973	A 12836		
ALETHA O HANSEN	PUMP	IR	.98	04/17/1969	A 11689		
REPUBLICAN RIVER							
S: 5 T: 1 R: 12W WEBSTER R & J FARMS OF NEBRASKA, INC	PUMP	IR	2.54	04/18/1973	A 12858		
WALNUT CREEK							
S: 32 T: 1 R: 12W WEBSTER CLARENCE A TALKINGTON ESTATE	PUMP	IR	1.14	04/20/1971	A 12227		
CLARENCE A TALKINGTON ESTATE	TALKINGTON RESERVOIR NO.1	ST	.11AF	08/15/1978	A 15315		K
TALKINGTON RESERVOIR NO. 1							
S: 32 T: 1 R: 12W WEBSTER CLARENCE A TALKINGTON ESTATE	PUMP	SO	.00	08/15/1978	A 15316		
WALNUT CREEK							
S: 32 T: 1 R: 12W WEBSTER CLARENCE A TALKINGTON ESTATE	TALKINGTON RESERVOIR NO.2	ST	13.20AF	08/15/1978	A 15317		
CLARENCE A TALKINGTON ESTATE	TALKINGTON RESERVOIR NO.3	ST	30.00AF	08/15/1978	A 15319		
TALKINGTON RESERVOIR NO. 2							
S: 33 T: 1 R: 12W WEBSTER CLARENCE A. DALE & CLARENCE TALKINGTON	PUMP	SO	.00	08/15/1978	A 15318		
TALKINGTON RESERVOIR NO. 3							
S: 33 T: 1 R: 12W WEBSTER CLARENCE A. DALE & CLARENCE TALKINGTON	PUMP	SO	.00	08/15/1978	A 15320		
WALNUT CREEK							
S: 29 T: 1 R: 12W WEBSTER DENNIS D HOLTZEN	PUMP	IR	.21	02/25/1972	A 12522		K
DENNIS D HOLTZEN	PUMP	IR	1.35	02/01/1983	A 16170		
REPUBLICAN RIVER							
S: 4 T: 1 R: 12W WEBSTER MARION A ARNESON	PUMP	IR	.84	10/26/1981	A 16011		

Department of Water Resources

SURFACE WATER RIGHTS DATA
CLAIMS, APPLICATIONS, AND APPROPRIATIONS IN DOWNSTREAM ORDER
DIVISION NO. 1B

SOURCE LOCATION APPROPRIATOR	CARRIER GAGE	USE	GRANT IN CFS/AF	DATE OF PRIORITY	DOCKET/ APP. NUMBER	ANNOA.	FT. NT.
REPUBLICAN RIVER							
S: 4 T: 1 R: 12W WEBSTER							
R & J FARMS OF NEBRASKA, INC	PUMP	IR	1.20	02/12/1974	A 12981		
R & J FARMS OF NEBRASKA, INC	PUMP	IR	1.24	06/07/1973	A 12884		
ALECK ARNESON	PUMP	IR	.42	08/16/1979	A 15555		
S: 2 T: 1 R: 12W WEBSTER							
HAROLD E MITCHELL	PUMP	IR	.29	03/30/1976	A 14127		
HAROLD E MITCHELL	PUMP	IR	.08	05/03/1955	A 7439		
BERNARD SPRAGUE ET AL	PUMP	IR	.19	10/27/1953	A 5676		
G P J COMPANY	PUMP	IR	.33	04/17/1954	A 6227		
S: 7 T: 1 R: 11W WEBSTER							
LEROY W THON	PUMP	IR	4.16	04/12/1973	A 12856		
S: 8 T: 1 R: 11W WEBSTER							
ROBERT C & CHARLES F REIHER	PUMP	IR	.49	04/15/1963	A 10177		
S: 9 T: 1 R: 11W WEBSTER							
DELBERT LEWIS	PUMP	IR	1.36	08/31/1940	A 3248		
INDIAN CREEK							
S: 20 T: 2 R: 11W WEBSTER							
HANSEN-WULF INC	PUMP	IR	.81	09/08/1978	A 15339		
REPUBLICAN RIVER							
S: 10 T: 1 R: 11W WEBSTER							
MARY LOU MCCrackEN	PUMP	IR	1.36	11/29/1971	A 12450		
S: 12 T: 1 R: 11W WEBSTER							
WILLIAM A LETSON	PUMP	IR	.72	06/20/1966	A 10869		
GEORGE E & JARALIE A SHUTE	PUMP	IR	.11	10/27/1953	A 5677		K
S: 7 T: 1 R: 10W WEBSTER							
WILLIAM R & ELAINE C BEZZLEY	PUMP	IR	.19	08/28/1940	A 3244		
S: 5 T: 1 R: 10E WEBSTER							
FAITH WELTER	PUMP	IR	1.20	09/01/1987	A 16591		
CROOKED CREEK							
S: 26 T: 2 R: 11W WEBSTER							
JEANETTE H JOHNSON	PUMP	IR	1.04	05/05/1975	A 13571		K
REPUBLICAN RIVER							
S: 4 T: 1 R: 10W WEBSTER							
VERLIN HARRIS	PUMP	IR	.98	09/26/1952	A 5038	T113	K
S: 9 T: 1 R: 10W WEBSTER							
BOWEN BROS., INC	PUMP	IR	1.17	08/03/1953	A 5439		K
S: 10 T: 1 R: 10W WEBSTER							
KENNETH L & KATHRYN BOWEN	PUMP	IR	.60	07/10/1989	A 16841		
KENNETH L & KATHRYN BOWEN	PUMP	IR	.83	07/10/1989	A 16841	A-5439	D
S: 3 T: 1 R: 10W WEBSTER							
RASSER FARMS INC	RASSER BROTHERS CANAL	IR	1.02	01/24/1934	A 2357		
S: 10 T: 1 R: 10W WEBSTER							
ORD BROTHERS	PUMP	IR	1.02	02/07/1948	A 4205		

SURFACE WATER RIGHTS DATA
CLAIMS, APPLICATIONS, AND APPROPRIATIONS IN DOWNSTREAM ORDER
DIVISION NO. 1B

SOURCE LOCATION APPROPRIATOR	CARRIER GAGE	USE	GRANT IN CFS/AF	DATE OF PRIORITY	DOCKET/ APP. NUMBER	ANNOTA.	FT. NT.
<u>HICKS CREEK TRIB TO</u>							
S: 15 T: 1 R: 10W WEBSTER BOWEN BROS., INC	KENT RESERVOIR	ST	6.81AF	06/07/1962	A 10078		
<u>HICKS CREEK</u>							
S: 9 T: 1 R: 10W WEBSTER LEONARD O GRIFFITH	PUMP	IR	.04	04/05/1954	A 6163		K
<u>REPUBLICAN RIVER</u>							
S: 10 T: 1 R: 10W WEBSTER LARRY E & GLENDA M TIETJEN	PUMP	IR	.56	07/23/1953	A 5406		
S: 10 T: 01 R: 10W WEBSTER LARRY TIETJEN	PUMP	IR	.52	09/04/1992	A 17221	A-5406	
LARRY TIETJEN	PUMP	IR	.36	09/04/1992	A 17221		
S: 11 T: 1 R: 10W WEBSTER G EDWARD TIETJEN	PUMP	IR	.44	07/29/1953	A 5426		
S: 10 T: 01 R: 10W WEBSTER LARRY TIETJEN	PUMP	IR	.41	09/04/1992	A 17221	A-5426	D
S: 11 T: 1 R: 10W WEBSTER GERALD GLEASON	PUMP	IR	1.81	05/20/1966	A 10852		
<u>ELM CREEK</u>							
S: 21 T: 2 R: 10W WEBSTER DUANE STUECK	PUMP	IR	.67	03/04/1968	A 11354		
<u>ELM CREEK TRIB TO</u>							
S: 5 T: 2 R: 10W WEBSTER HARVEY GESTRING	GESTRING POND	ST	40.10AF	06/25/1968	A 11461		
<u>ELM CREEK</u>							
S: 22 T: 2 R: 10W WEBSTER WAYNE BONIFAS	PUMP	IR	.32	12/02/1955	A 8272		
S: 27 T: 2 R: 10W WEBSTER GARY D RASSER	PUMP	IR	.35	05/10/1968	A 11418		
S: 34 T: 2 R: 10W WEBSTER FRANCIS & MABEL M DOYLE	PUMP ELM CREEK AT AMBOY, NE	IR	.63	04/03/1968	A 11385		#
S: 3 T: 1 R: 10W WEBSTER BEATRICE B WATSON	PUMP	IR	.12	11/05/1954	A 6806		K
RASSER FARMS INC	PUMP	IR	.45	04/26/1939	A 2917		
BEATRICE B WATSON	PUMP	IR	.29	05/29/1964	A 10376		
S: 2 T: 1 R: 10W WEBSTER ORD BROTHERS	PUMP	IR	.82	02/07/1948	A 4206		K
S: 12 T: 1 R: 10W WEBSTER FREY BROTHERS	PUMP	IR	.27	05/02/1950	A 4665		K
FREY BROTHERS	PUMP	IR	.11	04/28/1956	A 8525		K
<u>REPUBLICAN RIVER</u>							
S: 12 T: 1 R: 10W WEBSTER PHILIP L GLEASON	PUMP	IR	.74	07/05/1988	A 16681		

Department of Water Resources

SURFACE WATER RIGHTS DATA
CLAIMS, APPLICATIONS, AND APPROPRIATIONS IN DOWNSTREAM ORDER
DIVISION NO. 1B

SOURCE LOCATION APPROPRIATOR	CARRIER GAGE	USE	GRANT IN CFS/AF	DATE OF PRIORITY	DOCKET/ APP. NUMBER	ANNOA.	FT. NT.
<u>REPUBLICAN RIVER</u>							
S: 7 T: 1 R: 9W WEBSTER							
BOSTWICK IRRIGATION DISTRICT	SUPERIOR CANAL	IR	39.90	04/03/1946	A 2691CR	P-326	K
BOSTWICK IRRIGATION DISTRICT	SUPERIOR CANAL	IR	.42	02/26/1948	A 4221		
BOSTWICK IRRIGATION DISTRICT	SUPERIOR CANAL	IR	1.87	04/16/1954	A 6223		K
<u>ENDERS, STRUNK, HARLAN COUNTY SWANSON AND HUGH BUTLER LAKE RESERVOIRS</u>							
S: 7 T: 1 R: 9W WEBSTER							
BUREAU OF RECLAMATION	SUPERIOR CANAL	SI	.00	04/16/1954	A 6225R	A-2691CR	
BUREAU OF RECLAMATION	SUPERIOR CANAL	SI	.00	04/16/1954	A 6225R	A-6223	
<u>REPUBLICAN RIVER</u>							
S: 7 T: 1 R: 9W WEBSTER							
BOSTWICK IRRIGATION DISTRICT	SUPERIOR CANAL	IR	.64	04/24/1959	A 9723		K
BOSTWICK IRRIGATION DISTRICT	SUPERIOR CANAL	IR	.70	12/30/1960	A 9875		
BOSTWICK IRRIGATION DISTRICT	SUPERIOR CANAL	IR	1.04	10/06/1966	A 10966		K
<u>ENDERS, STRUNK, HARLAN COUNTY SWANSON AND HUGH BUTLER LAKE RESERVOIRS</u>							
S: 7 T: 1 R: 9W WEBSTER							
BUREAU OF RECLAMATION	SUPERIOR CANAL	SI	.00	11/13/1974	A 13271	A-9723	K
BUREAU OF RECLAMATION	SUPERIOR CANAL	SI	.00	11/13/1974	A 13271	A-9875	
BUREAU OF RECLAMATION	SUPERIOR CANAL	SI	.00	11/13/1974	A 13271	A-10966	K
<u>REPUBLICAN RIVER</u>							
S: 11 T: 1 R: 9W WEBSTER							
BOSTWICK IRRIGATION DISTRICT	SUPERIOR CANAL	IR	1.67	05/05/1982	A 16100		
<u>ENDERS, STRUNK, HARLAN COUNTY SWANSON AND HUGH BUTLER LAKE RESERVOIRS</u>							
S: 7 T: 1 R: 9W WEBSTER							
BUREAU OF RECLAMATION	SUPERIOR CANAL	SI	.00	05/20/1982	A 16107	A-16100	
<u>REPUBLICAN RIVER</u>							
S: 7 T: 1 R: 9W WEBSTER							
BOSTWICK IRRIGATION DISTRICT	COURTLAND CANAL	IR	12.76	02/26/1948	A 4222		K
BOSTWICK IRRIGATION DISTRICT	COURTLAND CANAL	IR	.84	04/16/1954	A 6224		K
<u>ENDERS, STRUNK, HARLAN COUNTY AND SWANSON RESERVOIRS</u>							
S: 7 T: 1 R: 9W WEBSTER							
BUREAU OF RECLAMATION	COURTLAND CANAL	SI	.00	04/16/1954	A 6225S	A-4222	
BUREAU OF RECLAMATION	COURTLAND CANAL	SI	.00	04/16/1954	A 6225S	A-6224	
<u>REPUBLICAN RIVER</u>							
S: 7 T: 1 R: 9W WEBSTER							
BOSTWICK IRRIGATION DISTRICT	COURTLAND CANAL	IR	2.03	10/06/1966	A 10963		K
BOSTWICK IRRIGATION DISTRICT	COURTLAND CANAL	IR	.49	09/20/1974	A 13210		K
<u>ENDERS, STRUNK, HARLAN COUNTY SWANSON AND HUGH BUTLER LAKE RESERVOIRS</u>							
S: 7 T: 1 R: 9W WEBSTER							
BUREAU OF RECLAMATION	COURTLAND CANAL	SI	.00	11/13/1974	A 13270	A-10963	K
<u>REPUBLICAN RIVER</u>							
S: 7 T: 1 R: 9W WEBSTER							
BOSTWICK IRRIGATION DISTRICT	COURTLAND CANAL AT NEBRASKA-KANSAS STATE LINE	IR	.71	09/10/1982	A 16149		#

SURFACE WATER RIGHTS DATA
CLAIMS, APPLICATIONS, AND APPROPRIATIONS IN DOWNSTREAM ORDER
DIVISION NO. 1B

SOURCE LOCATION APPROPRIATOR	CARRIER GAGE	USE	GRANT IN CFS/AF	DATE OF PRIORITY	DOCKET/APP. NUMBER	ANNO. A-	FT. MT.
<u>ENDERS, STRUNK, HARLAN COUNTY, SWANSON AND HUGH BUTLER LAKE RESERVOIRS</u>							
S: 7 T: 1 R: 9W WEBSTER							
BUREAU OF RECLAMATION	COURTLAND CANAL	SI	.00	10/21/1983	A 16157	A-13210	
BUREAU OF RECLAMATION	COURTLAND CANAL	SI	.00	10/21/1983	A 16157	A-16149	
<u>REPUBLICAN RIVER</u>							
S: 8 T: 1 R: 9W WEBSTER							
FLOYD L & EDYTHE SHIPMAN	PUMP	IR	1.76	10/09/1950	A 4753		
S: 9 T: 1 R: 9W WEBSTER							
RICKY HOWELL	PUMP	IR	.57	02/18/1957	A 9213		
<u>REPUBLICAN RIVER TRIB. TO</u>							
S: 17 T: 1 R: 9W WEBSTER							
OHNSTEDE HEIRS	OHNSTEDE RESERVOIR	ST	236.00AF	08/31/1946	A 3951		
<u>OHNSTEDE RESERVOIR</u>							
S: 17 T: 1 R: 9W WEBSTER							
OHNSTEDE HEIRS	OHNSTEDE CANAL	SI	.00	08/31/1946	A 3952	A-6224	
OHNSTEDE HEIRS	OHNSTEDE CANAL	SI	.00	08/31/1946	A 3952	A-10963	
OHNSTEDE HEIRS	OHNSTEDE CANAL	SO	.00	08/31/1946	A 3952		
<u>REPUBLICAN RIVER</u>							
S: 9 T: 1 R: 9W WEBSTER							
BRYCE & FRANCES OHNSTEDE	PUMP	IR	.81	12/04/1953	A 5771		K
BRYCE & FRANCES OHNSTEDE	PUMP	IR	.33	07/21/1953	A 5404		#
<u>REPUBLICAN RIVER AT GUIDE ROCK, NE</u>							
S: 15 T: 1 R: 9W WEBSTER							
WALTER CROZIER	PUMP	IR	.15	11/14/1947	A 4143		
S: 18 T: 1 R: 8W NUCKOLLS							
HAROLD & CLAUD THOMPSON	PUMP	IR	.08	04/14/1949	A 4463		K
S: 17 T: 1 R: 8W NUCKOLLS							
GARY LILLICH	PUMP	IR	6.55	11/03/1969	A 11820		
<u>GIMLET CREEK TRIB. TO</u>							
S: 28 T: 1 R: 8W NUCKOLLS							
THOMPSON & JOHNSTON BROTHERS	JOHNSTON & THOMPSON RES.	ST	36.30AF	06/23/1967	A 11184		
<u>REPUBLICAN RIVER</u>							
S: 21 T: 1 R: 8W NUCKOLLS							
BOB KEIFER ETAL	PUMP	IR	3.17	12/22/1930	A 2167		K
S: 16 T: 1 R: 8W NUCKOLLS							
RICHARD L & MARGARET SUND	PUMP	IR	2.36	11/03/1969	A 11820	R P-407	
<u>BEAVER CREEK</u>							
S: 14 T: 2 R: 9W WEBSTER							
JAKE KINOSCHER	PUMP	IR	.37	04/09/1956	A 8467		
<u>REPUBLICAN RIVER</u>							
S: 22 T: 1 R: 8W NUCKOLLS							
ROBERT A STRNAD	PUMP	IR	.49	07/29/1980	A 15691		
S: 30 T: 1 R: 7W NUCKOLLS							
SCULLY ESTATES LIMITED PARTNERSHIP (THE)	PUMP	IR	.30	03/23/1957	A 9396		

Department of Water Resources

SURFACE WATER RIGHTS DATA
CLAIMS, APPLICATIONS, AND APPROPRIATIONS IN DOWNSTREAM ORDER
DIVISION NO. 1B

SOURCE LOCATION APPROPRIATOR	CARRIER GAGE	USE	GRANT IN CFS/AF	DATE OF PRIORITY	DOCKET/ APP. NUMBER	ANNOTA.	FT. NT.
REPUBLICAN RIVER							
S: 29 T: 1 R: 7W NUCKOLLS							
BAIRD TRUST & SAMUEL P BAIRD	PUMP	IR	1.39	05/24/1955	A 7586		
BAIRD TRUST & SAMUEL P BAIRD	PUMP	IR	1.38	03/07/1956	A 8401	A-7586	D
S: 28 T: 1 R: 7W NUCKOLLS							
SCILLY ESTATES LIMITED PARTNERSHIP (THE)	PUMP	IR	1.73	08/12/1953	A 5468		
LOREN AHRENS	PUMP	IR	.41	08/12/1953	A 5468	R P-436	
S: 27 T: 1 R: 7W NUCKOLLS							
IDEAL CEMENT COMPANY	PUMP NO. 1	MF	9.50	09/10/1947	A 4109		
IDEAL BASIC INDUSTRIES, INC	PUMP NO. 2	MF	2.00	09/10/1947	A 4109	R P-425	
S: 34 T: 1 R: 7W NUCKOLLS							
FRANK, A CRAIG, & P D JONES	PUMP	IR	1.67	02/26/1948	A 4222	R P-385	K
S: 27 T: 1 R: 7W NUCKOLLS							
SULLIVAN DAIRY, INC	PUMP	IR	.19	07/30/1968	A 11520		
S: 35 T: 1 R: 7W NUCKOLLS							
HOWARD H CRILLY	HENDELL CANAL	IR	.21	09/07/1932	A 2283		K
REPUBLICAN RIVER TRIB TO							
S: 33 T: 1 R: 7W NUCKOLLS							
HARRY JENSEN	PUMP	IR	1.26	05/28/1971	A 12285		
REPUBLICAN RIVER							
S: 35 T: 1 R: 7W NUCKOLLS							
DENNY K & ADELINE R MEYER	PUMP	IR	.87	08/26/1940	A 3240	R P-303	
LOST CREEK TRIB TO							
S: 21 T: 2 R: 7W NUCKOLLS							
FRED H SCHIERMEYER	SCHIERMEYER RESERVOIR	ST	68.30AF	11/10/1971	A 12425		
SCHIERMEYER RESERVOIR							
S: 21 T: 2 R: 7W NUCKOLLS							
FRED H SCHIERMEYER	PUMP	SO	.00	02/04/1972	A 12499		
LOST CREEK TRIB TO							
S: 15 T: 2 R: 7W NUCKOLLS							
CHESTER B GEBHARDS	GEBHARDS RESERVOIR	ST	48.30AF	08/15/1967	A 11226		
LOST CREEK							
S: 23 T: 01 R: 07W NUCKOLLS							
NILAN HANSEN	PUMP	IR	.41	02/18/1992	A 17143		
REPUBLICAN RIVER							
S: 31 T: 1 R: 6W NUCKOLLS							
FLOYD R BUTLER	PUMP	IR	.59	09/03/1940	A 3252	R P-329	
FLOYD R BUTLER	PUMP	IR	.03	05/09/1941	A 3443	R A3252P329 D	
FLOYD R BUTLER	PUMP	IR	.59	03/15/1956	A 8422	R A3252P329 D	
FLOYD R BUTLER	PUMP	IR	.03	03/15/1956	A 8422	R A3443P329 D	
BLAKELY CREEK TRIB TO							
S: 30 T: 2 R: 6W NUCKOLLS							
BILL HILL	BILL HILL RESERVOIR	ST	33.20AF	06/23/1986	A 16501		

SURFACE WATER RIGHTS DATA
CLAIMS, APPLICATIONS, AND APPROPRIATIONS IN DOWNSTREAM ORDER
DIVISION NO. 1B

SOURCE LOCATION APPROPRIATOR	CARRIER GAGE	USE	GRANT IN CFS/AF	DATE OF PRIORITY	DOCKET/ APP NUMBER	ANNOA.	FT. NT.
<u>LOST CREEK TRIB TO</u>							
S: 23 T: 2 R: 7W NUCKOLLS DALE FRAMM	FRAMM RESERVOIR	ST	30.70AF	05/15/1985	A 16381		
<u>BLAKELY CREEK</u>							
S: 12 T: 1 R: 7W NUCKOLLS SUPERIOR COUNTRY CLUB	PUMP	IR	.86	06/18/1973	A 12885		
<u>OAK CREEK</u>							
S: 31 T: 2 R: 6W NUCKOLLS GEORGE HIGER JR	HIGER RESERVOIR	ST	76.40AF	08/07/1968	A 11527		
<u>HIGER RESERVOIR</u>							
S: 31 T: 2 R: 6W NUCKOLLS GEORGE HIGER JR	PUMP	SO	.00	06/23/1969	A 11735		
<u>REPUBLICAN RIVER</u>							
S: 31 T: 1 R: 6W NUCKOLLS RUTH BROWN	PUMP	IR	.31	04/09/1991	A 17065		
S: 32 T: 1 R: 6W NUCKOLLS RUTH BROWN	PUMP	IR	.85	04/09/1991	A 17065	A-2691CR	D
S: 32 T: 1 R: 6W NUCKOLLS MARY KALDAHL	PUMP	IR	1.07	12/23/1980	A 15741		
<u>VALLEY HOME CREEK</u>							
S: 33 T: 1 R: 6W NUCKOLLS GRACE ERICKSON	SAUL RESERVOIR	ST	8.00AF	08/09/1951	A 4897		
<u>SAUL RESERVOIR</u>							
S: 33 T: 1 R: 6W NUCKOLLS GRACE ERICKSON	PUMP	SI	.00	08/23/1951	A 4957	A-2691CR	
<u>BELL CREEK</u>							
S: 33 T: 1 R: 6W NUCKOLLS MASON, KATHLEEN & WILMA ELY	PUMP	IR	1.87	03/04/1977	A 14773		
S: 34 T: 1 R: 6W NUCKOLLS C R POTTER ESTATE	PUMP	IR	.28	03/26/1956	A 7494		
<u>CROSBY CREEK TRIB TO</u>							
S: 23 T: 1 R: 6W NUCKOLLS JAMES L MILLER	NELSON RESERVOIR	ST	24.90AF	08/07/1961	A 9966		
<u>NELSON RESERVOIR</u>							
S: 23 T: 1 R: 6W NUCKOLLS JAMES L MILLER	PUMP	SO	.00	10/17/1962	A 10117		
<u>CROSBY CREEK TRIB TO</u>							
S: 15 T: 1 R: 6W NUCKOLLS HOWARD BLACKSTONE	BLACKSTONE RESERVOIR	ST	45.15AF	06/16/1971	A 12297		
<u>BLACKSTONE RESERVOIR</u>							
S: 15 T: 1 R: 6W NUCKOLLS HOWARD BLACKSTONE	PUMP	SO	.00	06/21/1973	A 12889		
<u>CROSBY CREEK</u>							
S: 27 T: 1 R: 6W NUCKOLLS JOHN W MCNULTY	PUMP	IR	.48	04/19/1977	A 14914	A-2691CR	D

Department of Water Resources

See "Use" definitions and footnotes on pages 68 and 69

SURFACE WATER RIGHTS DATA
CLAIMS, APPLICATIONS, AND APPROPRIATIONS IN DOWNSTREAM ORDER
DIVISION NO. 18

SOURCE LOCATION APPROPRIATOR	CARRIER GAGE	USE	GRANT IN CFS/AF	DATE OF PRIORITY	DOCKET/ APP. NUMBER	ANNOA.	FT. NT.
<u>CROSBY CREEK</u>							
S: 34 T: 1 R: 6W NUCKOLLS A H & MINA KOTTMEYER	PUMP	IR	.40	05/04/1955	A 7443		#
<u>REPUBLICAN RIVER TRIB TO</u>							
S: 5 T: 1 R: 5W NUCKOLLS MARTIN TIETJEN	TIETJEN RESERVOIR	ST	99.60AF	06/03/1985	A 16389		
<u>TIETJEN RESERVOIR</u>							
S: 5 T: 1 R: 5W NUCKOLLS MARTIN TIETJEN	PUMP	SO	.00	05/01/1984	A 16296		
<u>REPUBLICAN RIVER TRIB TO</u>							
S: 33 T: 1 R: 5W NUCKOLLS JAMES A CALDER	JAMES A CALDER RESERVOIR	ST	28.70AF	06/02/1970	A 11953		

SURFACE WATER RIGHTS DATA
CLAIMS, APPLICATIONS, AND APPROPRIATIONS IN DOWNSTREAM ORDER
DIVISION NO. 1C

SOURCE LOCATION APPROPRIATOR	CARRIER GAGE	USE	GRANT IN CFS/AF	DATE OF PRIORITY	DOCKET/ APP. NUMBER	ANNOA.	FT. NT.
<u>BLUE RIVER LITTLE</u> S: 18 T: 5 R: 14W KEARNEY SIDNEY M PAULSEN	PUMP	IR	.65	02/18/1967	A 16541		
<u>BLUE RIVER LITTLE TRIB TO</u> S: 33 T: 5 R: 14W KEARNEY JANE W OLSON & CHILDREN PARTNERSHIP	OLSON RESERVOIR	ST	36.60AF	11/06/1973	A 12957		
<u>OLSON RESERVOIR</u> S: 33 T: 5 R: 14W KEARNEY JANE W OLSON & CHILDREN PARTNERSHIP	PUMP	SO	.00	01/03/1974	A 12967		
<u>BLUE RIVER LITTLE TRIB TO</u> S: 25 T: 5 R: 14W KEARNEY GILBERT NELSON	NELSON RESERVOIR	ST	61.90AF	11/06/1972	A 12761		
<u>NELSON RESERVOIR</u> S: 25 T: 5 R: 14W KEARNEY GILBERT NELSON	PUMP	SO	.00	02/26/1974	A 12988		
<u>GARNET DALLMANN</u> SAND CREEK TRIB TO	PUMP	SO	.00	05/23/1974	A 13036		
S: 6 T: 6 R: 14W KEARNEY MADSEN FAMILY LIMITED PARTNERSHIP	PUMP	IR	.79	04/26/1988	A 16641		&
S: 3 T: 6 R: 14W KEARNEY HERBERT NIELSEN	NIELSEN RESERVOIR	ST	18.00AF	01/14/1970	A 11850		
S: 18 T: 6 R: 14W KEARNEY EVON HUBERT	HUBERT RESERVOIR	ST	66.59AF	09/21/1962	A 10107		
S: 17 T: 6 R: 14W KEARNEY DOMIVAN R FAVINGER	PUMP	IR	.37	07/29/1986	A 16513		&
S: 16 T: 6 R: 14W KEARNEY MARLIN G BECK	PUMP	IR	.97	11/01/1978	A 15359		&
S: 9 T: 6 R: 14W KEARNEY RICHARD BECK	PUMP	IR	1.42	08/19/1977	A 15084		&
<u>SAND CREEK</u> S: 9 T: 6 R: 13W KEARNEY HAROLD R JOHNSON	PUMP	IR	.43	01/16/1979	A 15390		
S: 11 T: 6 R: 13W KEARNEY CLAYTON BERKEYPLE	PUMP	IR	.71	03/31/1977	A 14869		
<u>SAND CREEK TRIB TO</u> S: 10 T: 5 R: 14W KEARNEY HAROLD WARP	WARP RESERVOIR	ST	76.24AF	06/08/1964	A 10381		
S: 2 T: 5 R: 14W KEARNEY JOE A MILLER	PUMP	IR	.57	11/09/1970	A 12111		&
JOE A MILLER	PUMP	IR	.57	11/09/1970	A 12110		&
S: 12 T: 5 R: 14W KEARNEY W E HIEB	HIEB RESERVOIR	ST	15.10AF	06/17/1971	A 12298		
S: 19 T: 5 R: 13W KEARNEY ELMER CHRISTENSEN	CHRISTENSEN RESERVOIR	ST	65.30AF	09/17/1973	A 12942		

Department of Water Resources

SURFACE WATER RIGHTS DATA
CLAIMS, APPLICATIONS, AND APPROPRIATIONS IN DOWNSTREAM ORDER
DIVISION NO. 1C

SOURCE LOCATION APPROPRIATOR	CARRIER GAGE	USE	GRANT IN CFS/AF	DATE OF PRIORITY	DOCKET/ APP. NUMBER	ANNOA. NT.	FT.
<u>CHRISTENSEN RESERVOIR</u>							
S: 19 T: 5 R: 13W KEARNEY ELMER CHRISTENSEN	PUMP	SO	.00	10/16/1973	A 12953		
<u>SAND CREEK TRIB TO</u>							
S: 18 T: 5 R: 13W KEARNEY DONALD R JOHNSON	PUMP	IR	.28	09/28/1973	A 12948		
S: 8 T: 5 R: 13W KEARNEY MELVIN E WERNER	PUMP	IR	.36	03/13/1963	A 10159		
S: 27 T: 6 R: 13W KEARNEY VERGIE I PETERSEN ESTATE	PETERSEN RESERVOIR	ST	46.00AF	05/16/1975	A 13583		
<u>PETERSEN RESERVOIR</u>							
S: 27 T: 6 R: 13W KEARNEY VERGIE I PETERSEN ESTATE	PUMP	SO	.00	07/01/1976	A 14295		
<u>SAND CREEK</u>							
S: 34 T: 6 R: 12W ADAMS GERALD D & MARGARET P HARTMAN	PUMP	IR	1.17	04/11/1975	A 13546		K
<u>SAND CREEK TRIB TO</u>							
S: 14 T: 5 R: 12W ADAMS C & J FARMS INC	PUMP	IR	.35	01/24/1972	A 12492		K&
JACK D JENSEN	JENSEN RESERVOIR	ST	6.90AF	05/30/1973	A 12874		
<u>JENSEN RESERVOIR</u>							
S: 14 T: 5 R: 12W ADAMS JACK D JENSEN	PUMP	SO	.00	05/30/1973	A 12875		&
<u>SAND CREEK TRIB TO</u>							
S: 13 T: 5 R: 12W ADAMS HAROLD D SHAW	SHAW RESERVOIR	ST	42.50AF	02/13/1969	A 11647		
<u>COTTONWOOD CREEK TRIB TO</u>							
S: 4 T: 7 R: 13W KEARNEY MICHAEL L & CHERYL L RYAN	PUMP	IR	2.97	12/21/1978	A 15376		&
S: 23 T: 7 R: 13W KEARNEY JAMES MEISENBACH	PUMP	IR	.25	11/06/1978	A 15361		
S: 3 T: 6 R: 12W ADAMS SHURIGAR BROTHERS	SHURIGAR BROTHERS LAKE	ST	128.00AF	03/14/1968	A 11371		
<u>COTTONWOOD CREEK</u>							
S: 10 T: 6 R: 12W ADAMS LARRY & SHERYL SNYDER	PUMP	IR	.17	03/16/1973	A 12829		K
<u>COTTONWOOD CREEK TRIB TO</u>							
S: 13 T: 06 R: 12W ADAMS HENRY, VIVIAN, ALTA VAKOC	LARRY SNYDER RD. STR.	ST	18.22AF	11/19/1991	A 17128		
S: 11 T: 6 R: 12W ADAMS LARRY & SHERYL SNYDER	LUKOW RESERVOIR	ST	23.10AF	04/19/1974	A 13022		
<u>LUKOW RESERVOIR</u>							
S: 11 T: 6 R: 12W ADAMS LARRY & SHERYL SNYDER	PUMP	SO	.00	04/19/1974	A 13023		

SURFACE WATER RIGHTS DATA
CLAIMS, APPLICATIONS, AND APPROPRIATIONS IN DOWNSTREAM ORDER
DIVISION NO. 1C

SOURCE LOCATION APPROPRIATOR	CARRIER GAGE	USE	GRANT IN CFS/AF	DATE OF PRIORITY	DOCKET/ APP. NUMBER	ANNOA.	FT. NT.
<u>LUKOW RESERVOIR</u> S: 11 T: 6 R: 12W ADAMS LARRY & SHERYL SHYDER	PUMP	SO	.00	03/16/1976	A 14101		
<u>COTTONWOOD CREEK TRIB TO</u> S: 19 T: 6 R: 11W ADAMS EUGENE MEMBERGER	PUMP	IR	1.51	01/15/1976	A 13941		&
S: 5 T: 5 R: 11W ADAMS WENDELL JOHNSON	WENDELL JOHNSON RESERVOIR	ST	27.00AF	05/31/1988	A 16653		
<u>BLUE RIVER LITTLE TRIB TO</u> S: 34 T: 6 R: 11W ADAMS EUGENE C & MARJORIE C PARR	PUMP	IR	.66	03/28/1972	A 12566		
<u>BLUE RIVER LITTLE</u> S: 33 T: 6 R: 10W ADAMS ROYCE REHTUS	PUMP	IR	.11	05/24/1956	A 8582		K
<u>SCOTT CREEK TRIB TO</u> S: 8 T: 6 R: 11W ADAMS NORBERT PARR	PUMP	IR	.77	07/12/1976	A 14314		&
S: 17 T: 6 R: 11W ADAMS WILLIAM TRAUSCH	TRAUSCH RESERVOIR	ST	16.00AF	11/23/1981	A 16022		
<u>TRAUSCH RESERVOIR</u> S: 17 T: 6 R: 11W ADAMS WILLIAM TRAUSCH	PUMP	SO	.00	04/27/1983	A 16191		
<u>SCOTT CREEK</u> S: 16 T: 6 R: 11W ADAMS JOEL L ZUBROD	PUMP	IR	.67	01/31/1963	A 10143		
BERNARD L PARR	PUMP	IR	.49	07/11/1972	A 12684		
<u>SCOTT CREEK TRIB TO</u> S: 10 T: 6 R: 11W ADAMS ELMER TRAUSCH	ELMER TRAUSCH RESERVOIR	ST	8.60AF	05/11/1978	A 15254		
<u>TRAUSCH ELMER RESERVOIR</u> S: 10 T: 6 R: 11W ADAMS ELMER TRAUSCH	PUMP	SO	.00	05/11/1978	A 15253		&
<u>SCOTT CREEK TRIB TO</u> S: 15 T: 6 R: 11W ADAMS MARIE WRIGHT	PUMP	IR	.41	07/08/1975	A 13647		&
S: 23 T: 6 R: 11W ADAMS RICHARD KLEIN	PUMP	IR	.23	08/04/1972	A 12707		K&
<u>SCOTT CREEK</u> S: 24 T: 6 R: 11W ADAMS DENNIS L RIESE	PUMP	IR	.74	01/09/1976	A 13928		
<u>SCOTT CREEK TRIB TO</u> S: 13 T: 6 R: 11W ADAMS DUANE OCHSNER	PUMP	IR	.31	05/13/1971	A 12259		&

Department of Water Resources

SURFACE WATER RIGHTS DATA
CLAIMS, APPLICATIONS, AND APPROPRIATIONS IN DOWNSTREAM ORDER
DIVISION NO. 1C

SOURCE LOCATION APPROPRIATOR	CARRIER GAGE	USE	GRANT IN CFS/AF	DATE OF PRIORITY	DOCKET/ APP. NUMBER	ANNOTA.	FT. NT.
<u>SCOTT CREEK</u> S: 18 T: 6 R: 10W ADAMS DAVID G & SUSAN E FREDRICKS	PUMP	IR	.71	08/17/1971	A 12354		K
<u>SCOTT CREEK TRIB TO</u> S: 27 T: 6 R: 11W ADAMS ERVIN & HAROLD HANICH	PUMP	IR	.27	02/14/1973	A 12810		&
S: 35 T: 6 R: 11W ADAMS TRAUSCH & STRASBURG <u>TRAUSCH ROBERT RESERVOIR</u>	ROBERT TRAUSCH RESERVOIR	ST	18.90AF	03/28/1977	A 14854		
S: 35 T: 6 R: 11W ADAMS ROBERT M TRAUSCH <u>SCOTT CREEK TRIB TO</u>	PUMP	SO	.00	06/08/1977	A 14974		
S: 30 T: 6 R: 10W ADAMS ROBERT F JOHNSON <u>BLUE RIVER LITTLE</u>	PUMP	IR	.29	04/04/1975	A 13532		K
S: 28 T: 6 R: 10W ADAMS MERLE L ANDERSON <u>BLUE RIVER LITTLE TRIB TO</u>	PUMP	IR	1.01	02/23/1927	A 1904		
S: 8 T: 6 R: 10W ADAMS EDWARD & GARY TRAUSCH <u>TRAUSCH BROTHERS RESERVOIR</u>	TRAUSCH BROTHERS RES.	ST	16.50AF	11/25/1974	A 13287		
S: 8 T: 6 R: 10W ADAMS EDWARD & GARY TRAUSCH <u>BLUE RIVER LITTLE</u>	PUMP	SO	.00	11/25/1974	A 13288		
S: 27 T: 6 R: 10W ADAMS HORACE E & CATHERINE R PEAK <u>THIRTY-TWO MILE CREEK TRIB TO</u>	PUMP	IR	.60	11/19/1974	A 13280		
S: 3 T: 7 R: 11W ADAMS VERA KATZBERG <u>THIRTY-TWO MILE CREEK</u>	PUMP	IR	.43	05/25/1971	A 12280		K&
S: 2 T: 7 R: 11W ADAMS HOWARD L & GLEN GANGWISH <u>THIRTY-TWO MILE CREEK TRIB TO</u>	PUMP	IR	.28	02/19/1970	A 11871		K&
S: 12 T: 7 R: 11W ADAMS ALICE M CONSRUCK <u>THIRTY-TWO MILE CREEK</u>	PUMP	IR	.29	02/25/1975	A 13440		K
S: 13 T: 7 R: 11W ADAMS PAULINE G PLAWTZ <u>THIRTY-TWO MILE CREEK TRIB TO</u>	PUMP	IR	.54	07/14/1971	A 12321		
S: 10 T: 7 R: 11W ADAMS ALICE M CONSRUCK	PUMP	IR	2.23	02/25/1975	A 13441		&
S: 15 T: 7 R: 11W ADAMS VERNON D & JOANNE COOK	PUMP	IR	.34	03/31/1975	A 13512		&
S: 14 T: 7 R: 11W ADAMS VERNA M CONSRUCK	PUMP	IR	.86	09/01/1971	A 12369		K&

SURFACE WATER RIGHTS DATA
CLAIMS, APPLICATIONS, AND APPROPRIATIONS IN DOWNSTREAM ORDER
DIVISION NO. 1C

SOURCE LOCATION APPROPRIATOR	CARRIER GAGE	USE	GRANT IN CFS/AF	DATE OF PRIORITY	DOCKET/ APP. NUMBER	ANNOA.	FT. NT.
<u>THIRTY-TWO MILE CREEK TRIB. TO</u> S: 14 T: 7 R: 11W ADAMS DONALD W & MABEL D SCHROETLIN	PUMP	IR	.91	09/20/1971	A 12384		K&
<u>THIRTY-TWO MILE CREEK</u> S: 31 T: 7 R: 10W ADAMS LITTLE BLUE WRD	THIRTY-TWO MILE CREEK RESERVOIR H	ST	390.40AF	05/02/1975	A 13570		
<u>THIRTY-TWO MILE CREEK RES. H</u> S: 31 T: 7 R: 10W ADAMS LITTLE BLUE WRD	PUMP	SO	.00	06/04/1985	A 16391		
<u>THIRTY-TWO MILE CREEK, WEST BRANCH</u> S: 31 T: 8 R: 11W ADAMS LITTLE BLUE WRD	THIRTY-TWO MILE CREEK RESERVOIR K	ST	371.00AF	02/10/1970	A 11861		
S: 8 T: 7 R: 11W ADAMS RAY E FINNIGSMIER	PUMP	IR	3.43	02/10/1972	A 12502		
<u>THIRTY-TWO MILE CREEK, WEST BRANCH, TRIB. TO</u> S: 17 T: 7 R: 11W ADAMS RAY E FINNIGSMIER	PUMP	IR	.87	02/10/1972	A 12503		&
S: 12 T: 7 R: 12W ADAMS LYNNE E CHRISP	PUMP	IR	.77	07/18/1972	A 12687		K
S: 18 T: 7 R: 11W ADAMS LITTLE BLUE WRD	THIRTY-TWO MILE CREEK RESERVOIR C	ST	86.30AF	06/11/1969	A 11725		
S: 17 T: 7 R: 11W ADAMS LEONARD PARR	PUMP	IR	1.51	11/15/1983	A 16253		
<u>THIRTY-TWO MILE CREEK, WEST BRANCH</u> S: 20 T: 7 R: 11W ADAMS RAYMOND RIESE	PUMP	IR	.47	01/20/1975	A 13361		
<u>THIRTY-TWO MILE CREEK, WEST BRANCH, TRIB. TO</u> S: 23 T: 7 R: 12W ADAMS DONALD & ELEANOR NIENHUESER	PUMP	IR	.61	11/06/1974	A 13260		K
S: 25 T: 7 R: 12W ADAMS ERNST BLESSIN	PUMP	IR	.63	11/13/1974	A 13272		K
S: 26 T: 7 R: 12W ADAMS ORELLA KLUSMAN	PUMP	IR	1.00	08/16/1976	A 14400		&
S: 20 T: 7 R: 11W ADAMS LITTLE BLUE WRD	THIRTY-TWO MILE CREEK RESERVOIR D	ST	312.10AF	06/11/1969	A 11723		
<u>THIRTY-TWO MILE CREEK, WEST BRANCH</u> S: 20 T: 7 R: 11W ADAMS GILBERT M TRAUSSCH ET AL	PUMP	IR	.33	02/15/1957	A 9202		
S: 28 T: 7 R: 11W ADAMS DARREL STROMER	PUMP	IR	1.01	04/14/1976	A 14176		

SURFACE WATER RIGHTS DATA
CLAIMS, APPLICATIONS, AND APPROPRIATIONS IN DOWNSTREAM ORDER
DIVISION NO. 1C

SOURCE LOCATION APPROPRIATOR	CARRIER GAGE	USE	GRANT IN CFS/AF	DATE OF PRIORITY	DOCKET/ APP. NUMBER	ANNOTA.	FT. NT.
<u>THIRTY-TWO MILE CREEK WEST BRANCH TRIB. TO</u> S: 32 T: 7 R: 11W ADAMS MARVIN VIESELMAYER	VIESELMAYER RESERVOIR	ST	42.80AF	06/01/1973	A 12877		
<u>VIESELMAYER RESERVOIR</u> S: 32 T: 7 R: 11W ADAMS MARVIN VIESELMAYER	PUMP	SO	.00	07/06/1973	A 12896		
<u>THIRTY-TWO MILE CREEK WEST BRANCH TRIB. TO</u> S: 29 T: 07 R: 11W ADAMS BERTHA THAUT	PUMP	IR	.86	04/20/1992	A 17178		
S: 29 T: 7 R: 11W ADAMS LITTLE BLUE NRD	THIRTY-TWO MILE CREEK RESERVOIR E	ST	79.50AF	05/31/1968	A 11437		
<u>THIRTY-TWO MILE CREEK WEST BRANCH</u> S: 33 T: 7 R: 11W ADAMS FRED & DOROTHY MOHLFELD	PUMP	IR	.72	09/04/1973	A 12936		K
S: 33 T: 7 R: 11W ADAMS HAROLD P KONEN	PUMP	IR	.59	06/03/1975	A 13607		
<u>THIRTY-TWO MILE CREEK WEST BRANCH TRIB. TO</u> S: 34 T: 7 R: 11W ADAMS ALLEN D SCHUKEI	PUMP	IR	1.04	07/24/1973	A 12910		&
S: 22 T: 7 R: 11W ADAMS VERN C ANDERSON	PUMP	IR	.41	11/10/1971	A 12423		K
<u>THIRTY-TWO MILE CREEK WEST BRANCH</u> S: 2 T: 6 R: 11W ADAMS FRED & DOROTHY MOHLFELD	PUMP	IR	.72	09/04/1973	A 12935		K
<u>THIRTY-TWO MILE CREEK WEST BRANCH TRIB. TO</u> S: 35 T: 7 R: 11W ADAMS HUGH & JEROME THEISEN	PUMP	IR	.50	07/26/1971	A 12331		&
<u>THIRTY-TWO MILE CREEK WEST BRANCH</u> S: 6 T: 6 R: 10W ADAMS JUDY HOFFMAN	PUMP	IR	1.14	03/27/1972	A 12563		
<u>THIRTY-TWO MILE CREEK TRIB. TO</u> S: 29 T: 7 R: 10W ADAMS LITTLE BLUE NRD	THIRTY-TWO MILE CREEK RESERVOIR J	ST	287.60AF	02/18/1975	A 13411		
<u>THIRTY-TWO MILE CREEK RESERVOIR</u> S: 29 T: 7 R: 10W ADAMS LITTLE BLUE NRD	PUMP	SO	.00	11/12/1976	A 14547		
<u>THIRTY-TWO MILE CREEK</u> S: 33 T: 7 R: 10W ADAMS MELVIN J & LOIS B BUSS	PUMP	IR	.80	07/13/1970	A 11999		
<u>THIRTY-TWO MILE CREEK TRIB. TO</u> S: 28 T: 7 R: 10W ADAMS DENNIS ENGEL	HUESKE RESERVOIR	ST	40.40AF	06/06/1969	A 11720		

SURFACE WATER RIGHTS DATA
CLAIMS, APPLICATIONS, AND APPROPRIATIONS IN DOWNSTREAM ORDER
DIVISION NO. 1C

SOURCE LOCATION APPROPRIATOR	CARRIER GAGE	USE	GRANT IN CFS/AF	DATE OF PRIORITY	DOCKET/ APP. NUMBER	ANNOA.	FT. NT.
<u>THIRTY-TWO MILE CREEK TRIB TO</u> S: 28 T: 7 R: 10W ADAMS SANITATION IMPROVEMENT DISTRICT #2 <u>MUESKE RESERVOIR</u>	MARAGUAY LAKE	ST	11.10AF	08/10/1989	A 16871		A
S: 28 T: 7 R: 10W ADAMS DENNIS ENGEL	PUMP	SO	.00	06/26/1969	A 11740		
<u>THIRTY-TWO MILE CREEK</u> S: 26 T: 7 R: 10W ADAMS SOUTHERN HILLS RANCH	PUMP	IR	.30	03/10/1961	A 9905		K
S: 27 T: 7 R: 10W ADAMS SOUTHERN HILLS REALTY CORPORATION	PUMP	IR	.96	07/24/1970	A 12027		K
<u>BLUE RIVER LITTLE</u> S: 30 T: 6 R: 9W ADAMS CARL MEFFORD	PUMP	IR	.06	09/06/1946	A 3953		K
S: 31 T: 6 R: 9W ADAMS GERALD F FRERICHS	PUMP	IR	.23	02/05/1976	A 13993		
S: 32 T: 6 R: 9W ADAMS ALTA T HAGEMeyer ET AL	PUMP	IR	.36	09/15/1953	A 5569		K
<u>BLUE RIVER LITTLE TRIB TO</u> S: 33 T: 6 R: 9W ADAMS ED LIGHTNER	PUMP	IR	.96	02/09/1976	A 13999		&
<u>BLUE RIVER LITTLE</u> S: 5 T: 5 R: 9W ADAMS RIVERVIEW FARMS, INC	PUMP	IR	.40	01/24/1977	A 14653		
<u>ASH CREEK TRIB TO</u> S: 21 T: 5 R: 10W ADAMS KEN K PEIL	PUMP	IR	.84	04/25/1972	A 12608		&
KEN K PEIL S: 10 T: 5 R: 10W ADAMS ROBERT E KRUEGER	KEN PEIL LIVESTOCK POND	ST	29.60AF	09/24/1985	A 16451		
S: 6 T: 4 R: 9W WEBSTER LITTLE BLUE NRD	PUMP	IR	1.34	01/16/1979	A 15391		
<u>BLUE RIVER LITTLE TRIB TO</u> S: 19 T: 5 R: 8W CLAY DEAN HABA	HUBL RESERVOIR	ST	48.80AF	11/03/1980	A 15727		
<u>HABA RESERVOIR</u> S: 19 T: 5 R: 8W CLAY DEAN HABA	HABA RESERVOIR	ST	10.64AF	08/08/1969	A 11763		
S: 19 T: 5 R: 8W CLAY <u>BLUE RIVER LITTLE</u>	PUMP	SO	.00	09/29/1970	A 12090		&
S: 18 T: 5 R: 8W CLAY LLOYD VALENTINE	PUMP	IR	.57	06/27/1988	A 16672		
S: 16 T: 5 R: 8W CLAY ALVIN G & ALICE B PAUS	PUMP	IR	.22	05/15/1933	A 2321		

Department of Water Resources

SURFACE WATER RIGHTS DATA
CLAIMS, APPLICATIONS, AND APPROPRIATIONS IN DOWNSTREAM ORDER
DIVISION NO. 1C

SOURCE LOCATION APPROPRIATOR	CARRIER GAGE	USE	GRANT IN CFS/AF	DATE OF PRIORITY	DOCKET/APP. NUMBER	ANNOA.	FT. NT.
<u>PALMEE CREEK</u>							
S: 22 T: 8 R: 11W ADAMS							
HILTON LISIUS	PUMP	IR	.91	07/27/1971	A 12334		&
S: 23 T: 8 R: 11W ADAMS							
MILDRED KRAL	PUMP	IR	.53	02/15/1978	A 15183		&
<u>PALMEE CREEK TRIB TO</u>							
S: 26 T: 8 R: 11W ADAMS							
MORRISON ENTERPRISES	PUMP	IR	.86	09/30/1975	A 13821		&
S: 35 T: 8 R: 11W ADAMS							
JUNIATA FEED YARDS	PUMP	IR	.57	09/05/1972	A 12737		&
S: 26 T: 8 R: 11W ADAMS							
MARIE AUGUSTIN	PUMP	IR	.74	11/04/1971	A 12416		&
<u>PALMEE CREEK</u>							
S: 31 T: 8 R: 10W ADAMS							
DARREL STROMER	PUMP	IR	1.13	03/24/1975	A 13490		
<u>PALMEE CREEK TRIB TO</u>							
S: 5 T: 7 R: 10W ADAMS							
DARREL & MARILYN STROMER	PUMP	IR	.70	04/29/1970	A 11930		
<u>PALMEE CREEK</u>							
S: 5 T: 7 R: 10W ADAMS							
DARREL & MARILYN STROMER	PUMP	IR	.87	04/29/1970	A 11929		
S: 16 T: 7 R: 10W ADAMS							
MASTINGS REGIONAL CENTER	PUMP	IR	1.00	03/03/1988	A 16623		
S: 15 T: 7 R: 10W ADAMS							
MILLS-GERHARD HOLDINGS (A PARTNERSHIP)	PUMP	IR	.64	08/30/1949	A 4508		
MILLS-GERHARD HOLDINGS (A PARTNERSHIP)	PUMP	IR	.86	09/14/1982	A 16151		
S: 23 T: 7 R: 10W ADAMS							
DONNA JOHNSON	PUMP	IR	.56	07/14/1988	A 16687		
S: 24 T: 7 R: 10W ADAMS							
CLARENCE RUTT	PUMP	IR	.91	06/24/1977	A 14993		
S: 25 T: 7 R: 10W ADAMS							
RICHARD HOLLISTER	PUMP	IR	.51	03/08/1978	A 15199		
S: 30 T: 7 R: 9W ADAMS							
R JOHN HARRENSTEIN	PUMP	IR	.38	03/27/1970	A 11901		
S: 8 T: 6 R: 9W ADAMS							
DAVID G & SAMMY L LYNN	PUMP	IR	.49	05/17/1971	A 12263		
S: 33 T: 6 R: 9W ADAMS							
LAMOINE SHIDT	PUMP	IR	1.70	09/13/1974	A 13202		
<u>PALMEE CREEK TRIB TO</u>							
S: 16 T: 6 R: 9W ADAMS							
MERLYN R LAY	PUMP	IR	1.79	01/23/1970	A 11855		K&
S: 21 T: 6 R: 9W ADAMS							
ALBERTUS N LAY	PUMP	IR	.64	06/25/1976	A 14289		&
ALBERTUS N LAY	PUMP	IR	1.06	08/17/1970	A 12059		&

SURFACE WATER RIGHTS DATA
CLAIMS, APPLICATIONS, AND APPROPRIATIONS IN DOWNSTREAM ORDER
DIVISION NO. 1C

SOURCE LOCATION APPROPRIATOR	CARRIER GAGE	USE	GRANT IN CFS/AF	DATE OF PRIORITY	DOCKET/ APP. NUMBER	ANNOA.	FT. NT.
<u>PANNEE CREEK TRIB. TO</u>							
S: 15 T: 6 R: 9W ADAMS ED LIGHTNER	PUMP	IR	1.20	02/09/1976	A 14001		K&
S: 22 T: 6 R: 9W ADAMS ALBERTUS N LAY	PUMP	IR	.46	07/22/1970	A 12021		
S: 16 T: 7 R: 9W ADAMS CENTRAL TECHNICAL COMMUNITY COLLEGE	PUMP	IR	.53	01/15/1976	A 13940		K&
S: 22 T: 7 R: 9W ADAMS IVAN D & MELVIN H HOAGLAND	PUMP	IR	.71	04/08/1977	A 14889		&
S: 27 T: 7 R: 9W ADAMS CLYDE L KLEAGER	PUMP	IR	1.11	03/13/1972	A 12539		&
S: 4 T: 6 R: 9W ADAMS MARIE DAMERELL	PUMP	IR	.61	05/19/1971	A 12268		&
S: 10 T: 6 R: 9W ADAMS ED LIGHTNER	PUMP	IR	.66	02/09/1976	A 14000		&
S: 15 T: 6 R: 9W ADAMS ARTIE (MRS) KEMPER	PUMP	IR	.90	02/09/1976	A 14005		K&
RUTH STROMER	PUMP	IR	.30	04/30/1971	A 12243		K&
S: 25 T: 6 R: 9W ADAMS GLEN E ELLERMEIER	PUMP	IR	.40	03/19/1975	A 13481		&
WESLEY W MOHL INC	PUMP	IR	.64	02/10/1971	A 12154		&
S: 30 T: 6 R: 8W CLAY ALBERT DAVIS	PUMPS	IR	.46	08/28/1975	A 13778		K&
WALDEEN EIGENBERG	PUMP	IR	1.41	11/23/1983	A 16255		&
S: 31 T: 6 R: 8W CLAY R LAZY K INC	PUMP	IR	.43	01/31/1983	A 16169		K&
ALBERT DAVIS	PUMP	IR	.39	08/06/1976	A 14377		K&
<u>PANNEE CREEK</u>							
S: 5 T: 5 R: 8W CLAY J-4 INC	PUMP	IR	.61	03/30/1979	A 15443		K
LONNIE G HABA	PUMP	IR	.60	10/22/1971	A 12407		K
S: 4 T: 5 R: 8W CLAY RONALD R DAVIS	PUMP	IR	.71	10/06/1964	A 10450		
<u>PANNEE CREEK TRIB. TO</u>							
S: 26 T: 7 R: 9W ADAMS CLYDE L KLEAGER	PUMP	IR	.93	03/13/1972	A 12538		&
CLYDE L KLEAGER	PUMP	IR	2.24	03/13/1972	A 12537		&
S: 35 T: 7 R: 9W ADAMS RAYMOND & EDWARD HEYE	PUMP	IR	1.31	05/21/1971	A 12273		&
DARYL OGHSNER	PUMP	IR	.86	04/01/1970	A 11912		&
S: 1 T: 6 R: 9W ADAMS ALBERT DAVIS	PUMP	IR	.43	05/07/1976	A 14214		K&
S: 13 T: 6 R: 9W ADAMS NELLE O SPRINGER	PUMP	IR	.46	08/14/1969	A 11767		&

Department of Water Resources

SURFACE WATER RIGHTS DATA
CLAIMS, APPLICATIONS, AND APPROPRIATIONS IN DOWNSTREAM ORDER
DIVISION NO. 1C

SOURCE LOCATION APPROPRIATOR	CARRIER GAGE	USE	GRANT IN CFS/AF	DATE OF PRIORITY	DOCKET/ APP. NUMBER	ANNOA.	FT. NT.
<u>PANNEE CREEK TRIB TO</u>							
S: 17 T: 6 R: 9W ADAMS							
RAWLEIGH E BRENNICK	PUMP	IR	1.14	07/27/1972	A 12695		&
S: 18 T: 6 R: 8W CLAY							
DUAN E & DIXIE D BOHLEN	PUMP	IR	.10	11/06/1970	A 12108		K&
S: 21 T: 6 R: 8W CLAY							
VIRGIL FREDRICKS	PUMP	IR	.29	04/09/1973	A 12853		K
VIRGIL FREDRICKS	PUMP	IR	.93	07/26/1977	A 15048		K
S: 20 T: 6 R: 8W CLAY							
HARM JANSSEN	PUMP	IR	.49	09/18/1974	A 13208		K&
S: 4 T: 5 R: 8W CLAY							
NETTIE LINDERHANN	PUMP	IR	.42	08/21/1978	A 15327		K
<u>BLUE RIVER LITTLE</u>							
S: 15 T: 5 R: 8W CLAY							
IRVIN E DAVIS	PUMP	IR	.29	06/05/1934	A 2399		K
<u>BLUE RIVER LITTLE TRIB TO</u>							
S: 22 T: 5 R: 8W CLAY							
EDWIN J PAVELKA	PAVELKA RESERVOIR	ST	59.40AF	07/22/1981	A 15946		
<u>PAVELKA RESERVOIR</u>							
S: 22 T: 5 R: 8W CLAY							
EDWIN J PAVELKA	PUMP	SO	.00	09/24/1981	A 15998		
<u>BLUE RIVER LITTLE</u>							
S: 22 T: 5 R: 8W CLAY							
BLUE RIVER FARMS, INC	PUMP	IR	1.69	08/30/1974	A 13184		
S: 23 T: 5 R: 8W CLAY							
LIPOVSKY FARM CORPORATION	PUMP	IR	1.09	06/23/1948	A 4296		
LIPOVSKY FARM CORPORATION	PUMP	IR	1.09	04/15/1964	A 10352	A 4296	D
ROGER T & PAMELA K STONE	PUMP	IR	.09	01/23/1975	A 13369		K
S: 25 T: 5 R: 8W CLAY							
DONALD A MATTS	PUMP	IR	.47	06/06/1952	A 4973		
<u>BLUE RIVER LITTLE TRIB TO</u>							
S: 11 T: 5 R: 8W CLAY							
RICHARD NEJEZCHLEB	PUMP	IR	.34	11/15/1976	A 14556		K
S: 14 T: 5 R: 8W CLAY							
ALBERT J NEJEZCHLEB	NEJEZCHLEB RESERVOIR	ST	29.40AF	09/19/1977	A 15114		
<u>NEJEZCHLEB RESERVOIR</u>							
S: 14 T: 5 R: 8W CLAY							
ALBERT J NEJEZCHLEB	PUMP	SO	.00	10/24/1977	A 15132		K
<u>BLUE RIVER LITTLE</u>							
S: 25 T: 5 R: 8W CLAY							
CRAIG BUESCHER	PUMP	IR	2.64	03/20/1979	A 15439		K
<u>BLUE RIVER LITTLE TRIB TO</u>							
S: 19 T: 5 R: 7W CLAY							
JAMES J LIPOVSKY	JAMES J LIPOVSKY RES.	ST	29.40AF	09/07/1977	A 15107		

SURFACE WATER RIGHTS DATA
CLAIMS, APPLICATIONS, AND APPROPRIATIONS IN DOWNSTREAM ORDER
DIVISION NO. 1C

SOURCE LOCATION APPROPRIATOR	CARRIER GAGE	USE	GRANT IN CFS/AF	DATE OF PRIORITY	DOCKET/ APP. NUMBER	ANNOA.	FT. NT.
L IPOVSKY, JAMES J. RESERVOIR S: 19 T: 5 R: 7W CLAY JAMES J L IPOVSKY							
LIBERTY CREEK S: 3 T: 3 R: 9W WEBSTER WEBSTER COUNTY	PUMP	SO	.00	03/27/1978	A 15215		
LIBERTY CREEK NORTH BRANCH S: 35 T: 4 R: 9W WEBSTER	LIBERTY CREEK RESERVOIR 1	ST	40.80AF	03/16/1988	A 16625		
LITTLE BLUE RD LIBERTY CREEK TRIB TO							
S: 9 T: 3 R: 8W NUCKOLLS WILLIAM HOELTING							
S: 33 T: 4 R: 8W NUCKOLLS DAVID F MAZOUR	HOELTING RESERVOIR	ST	146.70AF	02/15/1974	A 12982		
S: 27 T: 4 R: 8W NUCKOLLS ERNEST POHLMEIER	COYOTE GULCH RESERVOIR	ST	46.80AF	03/31/1980	A 15637		
LIBERTY CREEK S: 27 T: 4 R: 8W NUCKOLLS ERNEST POHLMEIER	POHLMEIER RESERVOIR	ST	64.80AF	07/12/1967	A 11198		
MOOREHOUSE CREEK S: 29 T: 4 R: 8W NUCKOLLS	PUMP	IR	1.92	03/02/1957	A 9279		K
RALPH A HERZ HERZ RESERVOIR							
S: 29 T: 4 R: 8W NUCKOLLS RALPH A HERZ	HERZ RESERVOIR	ST	73.50AF	07/10/1967	A 11196		
LIBERTY CREEK TRIB TO S: 8 T: 4 R: 8W NUCKOLLS GENE MAZOUR							
MAZOUR SOUTH RESERVOIR	MAZOUR SOUTH RESERVOIR	ST	14.77AF	04/19/1989	A 16776		
S: 8 T: 4 R: 8W NUCKOLLS GENE MAZOUR							
DRY CREEK TRIB TO S: 9 T: 4 R: 8W NUCKOLLS CHARLES HUBL							
HUBL RESERVOIR	HUBL RESERVOIR	ST	27.41AF	10/16/1967	A 11262		
S: 9 T: 4 R: 8W NUCKOLLS CHARLES HUBL							
LIBERTY CREEK TRIB TO S: 4 T: 4 R: 8W NUCKOLLS LYLE NEJEZCHLEB							
NEJEZCHLER RESERVOIR LYLE	LYLE NEJEZCHLEB RESERVOIR	ST	17.40AF	09/30/1988	A 16714		
S: 4 T: 4 R: 8W NUCKOLLS LYLE NEJEZCHLEB							
	PUMP	SO	.00	06/26/1989	A 16837		

Department of Water Resources

SURFACE WATER RIGHTS DATA
CLAIMS, APPLICATIONS, AND APPROPRIATIONS IN DOWNSTREAM ORDER
DIVISION NO. TC

SOURCE LOCATION APPROPRIATOR	CARRIER GAGE	USE	GRANT IN CFS/AF	DATE OF PRIORITY	DOCKET/ APP. NUMBER	ANNOTA.	FT. NT.
<u>LIBERTY CREEK TRIB TO</u> S: 3 T: 4 R: 8W NUCKOLLS JOHN W HUBL	JOHN HUBL RESERVOIR	ST	48.80AF	05/25/1971	A 12279		
<u>JOHN HUBL RESERVOIR</u> S: 3 T: 4 R: 8W NUCKOLLS JOHN W HUBL	PUMP	SO	.00	06/16/1989	A 16828		
<u>LIBERTY CREEK TRIB TO</u> S: 33 T: 5 R: 8W CLAY GENE MAZOUR	GENE MAZOUR RESERVOIR	ST	58.80AF	04/28/1980	A 15643		
<u>MAZOUR GENE RESERVOIR</u> S: 33 T: 5 R: 8W CLAY GENE MAZOUR	PUMP	SO	.00	10/20/1980	A 15723		
<u>LIBERTY CREEK TRIB TO</u> S: 34 T: 5 R: 8W CLAY ANGELA RIDGWAY	RIDGWAY-MADDEN RESERVOIR	ST	27.90AF	08/01/1985	A 16438		
<u>BLUE RIVER LITTLE</u> S: 34 T: 5 R: 7W CLAY JACK B HUBBELL	PUMP	IR	1.24	03/07/1927	A 1907		K
<u>BLUE RIVER LITTLE TRIB TO</u> S: 8 T: 4 R: 7W NUCKOLLS RONALD SKALKA	RONALD SKALKA RESERVOIR	ST	107.80AF	06/02/1970	A 11952		
<u>BLUE RIVER LITTLE</u> S: 34 T: 5 R: 7W CLAY JAYNES & JANET HUBBELL	PUMP	IR	.30	09/21/1946	A 3966		
S: 3 T: 4 R: 7W NUCKOLLS STEVEN D & KATHLEEN M SHAW	PUMP	IR	.36	02/16/1960	A 9796		
WARD L SHAW	PUMP	IR	.31	05/15/1956	A 8564		K
S: 11 T: 4 R: 7W NUCKOLLS WILMA D JONES	PUMP NO. 2	IR	.94	03/02/1954	A 6016		
WILMA D JONES	PUMP	IR	.94	08/13/1979	A 15549	A-6016	D
GORDON WATTS	PUMP	IR	.60	04/06/1950	A 4634		#
<u>BLUE RIVER LITTLE TRIB TO</u> S: 31 T: 6 R: 7W CLAY LLOYD H DANA	PUMP	IR	.57	08/03/1970	A 12043		K&
<u>BUFFALO CREEK TRIB TO</u> S: 6 T: 5 R: 7W CLAY DAVID G & JOYCE J GERDES	PUMP	IR	.21	09/13/1972	A 12742		K&
S: 5 T: 5 R: 7W CLAY MARY LANNING HOSPITAL TRUST	PUMP	IR	.46	04/22/1971	A 12233		K&
S: 9 T: 5 R: 7W CLAY KENNETH D GLASS	PUMP	IR	2.49	03/27/1973	A 12840		K
S: 18 T: 5 R: 7W CLAY JOHN J HAJNY JR	PUMP	IR	.21	05/06/1975	A 13573		K&

SURFACE WATER RIGHTS DATA
CLAIMS, APPLICATIONS, AND APPROPRIATIONS IN DOWNSTREAM ORDER
DIVISION NO. 1C

SOURCE LOCATION APPROPRIATOR	CARRIER GAGE	USE	GRANT IN CFS/AF	DATE OF PRIORITY	DOCKET/ APP. NUMBER	ANNOA.	FT. NT.
<u>BUFFALO CREEK TRIB. TO</u> S: 7 T: 5 R: 7W CLAY DELORES J SCHLIEP	SCHLIEP RESERVOIR	ST	4.20AF	05/11/1970	A 11937		
<u>SCHLIEP RESERVOIR</u> S: 7 T: 5 R: 7W CLAY DELORES J SCHLIEP	PUMP	SO	.00	07/02/1970	A 11988		±
<u>BUFFALO CREEK</u> S: 17 T: 5 R: 7W CLAY A J SKALKA & SONS	PUMP	IR	2.93	08/21/1979	A 15566		
A J SKALKA & SONS	PUMP	IR	2.33	01/22/1991	A 17046		
<u>BUFFALO CREEK TRIB. TO</u> S: 21 T: 5 R: 7W CLAY JOSEPH R SKALKA	SKALKA RESERVOIR	ST	20.00AF	09/08/1976	A 14447		
<u>SKALKA RESERVOIR</u> S: 21 T: 5 R: 7W CHEYENNE JOSEPH R SKALKA	PUMP	SO	.00	03/14/1985	A 16366		K
<u>BUFFALO CREEK TRIB. TO</u> S: 21 T: 5 R: 7W CLAY ROBERT E WATTS	PUMP	IR	.54	01/03/1972	A 12472		±
<u>CLAY COUNTY</u> S: 22 T: 5 R: 7W CLAY MARION B WOLFE	PUMP	IR	2.19	09/29/1976	A 14486		±
<u>HARMS-CLAY COUNTY RESERVOIR</u> S: 22 T: 5 R: 7W CLAY CLAY COUNTY	HARMS-CLAY COUNTY RES.	ST	46.50AF	10/03/1985	A 16455		
<u>BUFFALO CREEK TRIB. TO</u> S: 25 T: 5 R: 7W CLAY MELVIN HOYT	PUMP	SO	.00	10/03/1985	A 16456		
<u>HOYT RESERVOIR</u> S: 25 T: 5 R: 7W CLAY MELVIN HOYT	HOYT RESERVOIR	ST	19.40AF	10/13/1977	A 15126		
<u>BUFFALO CREEK TRIB. TO</u> S: 36 T: 5 R: 7W CLAY GEORGE A CROFT	PUMP	SO	.00	11/25/1977	A 15144		
<u>WALNUT CREEK TRIB. TO</u> S: 28 T: 4 R: 7W NUCKOLLS ROBERT E DRUDIK	DRUDIK RESERVOIR	ST	39.00AF	02/28/1972	A 12524		
<u>HAZOUR RESERVOIR</u> S: 21 T: 4 R: 7W NUCKOLLS LOUIS MAZOUR	HAZOUR RESERVOIR	ST	89.22AF	06/19/1967	A 11178		
<u>WALNUT CREEK</u> S: 21 T: 4 R: 7W NUCKOLLS RICHARD MAZOUR	PUMP	SO	.00	08/08/1977	A 15070		
<u>WILMA D JONES</u> S: 12 T: 4 R: 7W NUCKOLLS WILMA D JONES	PUMP	IR	.10	03/15/1978	A 15201		

Department of Water Resources

SURFACE WATER RIGHTS DATA
CLAIMS, APPLICATIONS, AND APPROPRIATIONS IN DOWNSTREAM ORDER
DIVISION NO. 1C

SOURCE LOCATION APPROPRIATOR	CARRIER GAGE	USE	GRANT IN CFS/AF	DATE OF PRIORITY	DOCKET/ APP. NUMBER	ANNOA. FT. NT.	FT. NT.
<u>BLUE RIVER LITTLE</u>							
S: 12 T: 4 R: 7W NUCKOLLS							
WILMA D JONES	PUMP	IR	.89	01/29/1947	A 4028		
WILMA D JONES	PUMP	IR	.89	08/20/1979	A 15565	A-4028	D
<u>BLUE RIVER LITTLE TRIB TO</u>							
S: 13 T: 4 R: 7W NUCKOLLS							
WILMA D JONES	BOYD JONES RESERVOIR	ST	40.60AF	06/10/1974	A 13046		
<u>JONES BOYD RESERVOIR</u>							
S: 13 T: 4 R: 7W NUCKOLLS							
WILMA D JONES	PUMP	SO	.00	03/15/1978	A 15200		
WILMA D JONES	PUMP	SI	.00	03/15/1978	A 15200	A-4028	
<u>BLUE RIVER LITTLE</u>							
S: 18 T: 4 R: 6W NUCKOLLS							
SHUCK DRILLING COMPANY	PUMP	IR	.29	08/31/1940	A 3247		
SHUCK DRILLING COMPANY	PUMP	IR	.61	08/06/1964	A 10419		
SHUCK DRILLING COMPANY	PUMP	IR	1.34	08/21/1980	A 15708		
JAMES D & ALLEN FERESBEE	PUMP	IR	1.24	06/08/1964	A 10382		
S: 19 T: 4 R: 6W NUCKOLLS							
LYON ESTATE & KATHERINE A MYERS	PUMP	IR	.84	11/12/1964	A 10468		K
CORA BARTLETT	PUMPS	IR	.08	08/07/1935	A 2553		K
CORA BARTLETT	PUMP	IR	.26	03/29/1955	A 7287		
WENDELL A LINDGREN	PUMP	IR	.43	03/10/1986	A 16475		
S: 20 T: 4 R: 6W NUCKOLLS							
LYON ESTATE & KATHERINE A MYERS	PUMP	IR	2.11	03/27/1957	A 9408		K
S G S FARMS	PUMP	IR	.51	02/27/1974	A 12989		
<u>BLUE RIVER LITTLE TRIB TO</u>							
S: 5 T: 4 R: 6W NUCKOLLS							
RITA JACOBSEN	PUMP	IR	1.07	07/15/1971	A 12323		K&
S: 7 T: 4 R: 6W NUCKOLLS							
WILMA D JONES	JONES RESERVOIR	ST	24.10AF	07/18/1977	A 15035		
<u>JONES RESERVOIR</u>							
S: 7 T: 4 R: 6W NUCKOLLS							
WILMA D JONES	PUMP	SO	.00	08/05/1977	A 15068		
<u>BLUE RIVER LITTLE</u>							
S: 21 T: 4 R: 6W NUCKOLLS							
DARWIN & SANDRA STERKEL	PUMP	IR	1.14	03/19/1957	A 9372		
DARWIN & SANDRA STERKEL	PUMP	IR	1.87	02/05/1965	A 10526		
S: 20 T: 4 R: 6W NUCKOLLS							
GORDON F & SHIRLEY R SHUCK	PUMP	IR	1.74	03/27/1964	A 10336		
S: 28 T: 4 R: 6W NUCKOLLS							
IVAN KING	PUMP	IR	.30	02/07/1956	A 8350		
GORDON SHUCK	PUMP	IR	.30	07/05/1988	A 16680		D
ROY BURKETT	PUMP	IR	.13	02/14/1956	A 8357		
ROY BURKETT	PUMP	IR	1.00	03/08/1957	A 9306		

SURFACE WATER RIGHTS DATA
CLAIMS, APPLICATIONS, AND APPROPRIATIONS IN DOWNSTREAM ORDER
DIVISION NO. 1C

SOURCE LOCATION APPROPRIATOR	CARRIER GAGE	USE	GRANT IN CFS/AF	DATE OF PRIORITY	DOCKET/ APP. NUMBER	ANNOA.	FT. NT.
<u>BLUE RIVER LITTLE</u> S: 27 T: 4 R: 6W NUCKOLLS SHIRLEY R SHUCK	PUMP	IR	1.51	03/24/1978	A 15213		
<u>OX BOW CREEK TRIB TO</u> S: 8 T: 3 R: 6W NUCKOLLS J P WEHRMAN	WEHRMAN RESERVOIR	ST	40.90AF	04/17/1978	A 15239		
S: 35 T: 4 R: 7W NUCKOLLS HAROLD L RUTTMAN	RUTTMAN RESERVOIR	ST	11.40AF	03/10/1987	A 16547		
<u>RUTTMAN RESERVOIR</u> S: 35 T: 4 R: 7W NUCKOLLS HAROLD L RUTTMAN	PUMP	SO	.00	03/10/1987	A 16548		
<u>OX BOW CREEK TRIB TO</u> S: 31 T: 4 R: 6W NUCKOLLS WILMA D JONES	RUTTMAN RESERVOIR	ST	27.00AF	10/13/1959	A 9769		
<u>RUTTMAN RESERVOIR</u> S: 31 T: 4 R: 6W NUCKOLLS WILMA D JONES	PUMP	SO	.00	10/13/1959	A 9898		
<u>BLUE RIVER LITTLE TRIB TO</u> S: 2 T: 3 R: 6W NUCKOLLS LOREN JENSEN	JENSEN RESERVOIR	ST	64.00AF	03/07/1967	A 11060		
<u>BLUE RIVER LITTLE</u> S: 36 T: 4 R: 6W NUCKOLLS LAVON SCHOOF	PUMP	IR	.04	01/09/1957	A 9090		K
S: 1 T: 3 R: 6W NUCKOLLS JOHN L SCROGGIN ESTATE	PUMP	IR	1.31	06/02/1934	A 2394		
JOHN L SCROGGIN ESTATE	PUMP	IR	.53	10/27/1941	A 3524	R P-341	
JOHN L SCROGGIN ESTATE	PUMP	IR	.53	07/18/1961	A 9953	A-352NR	D
DORIS SCHUMACHER FARM	PUMP	IR	1.78	07/18/1961	A 9954		
<u>BLUE RIVER LITTLE TRIB TO</u> S: 25 T: 4 R: 6W NUCKOLLS F A MOUNTFORD	MOUNTFORD LAKE	ST	49.00AF	09/15/1960	A 9862		
S: 36 T: 4 R: 6W NUCKOLLS LAVON SCHOOF	SCHOOF RESERVOIR	ST	50.00AF	09/04/1981	A 15988		
<u>SCHOOF RESERVOIR</u> S: 36 T: 4 R: 6W NUCKOLLS LAVON SCHOOF	PUMP	SO	.00	01/25/1982	A 16057		
<u>BLUE RIVER LITTLE TRIB TO</u> S: 31 T: 4 R: 5W NUCKOLLS MARY MAZOUR	MAZOUR-SCHROEDER RES.	ST	23.10AF	10/18/1971	A 12402		
<u>MAZOUR-SCHROEDER RESERVOIR</u> S: 31 T: 4 R: 5W NUCKOLLS MARY MAZOUR	PUMP	SO	.00	11/04/1971	A 12418		
<u>BLUE RIVER LITTLE</u> S: 7 T: 3 R: 5W NUCKOLLS DORIS E SCHUMACHER	PUMP NO. 2	IR	1.61	10/27/1941	A 3524		

Department of Water Resources

SURFACE WATER RIGHTS DATA
CLAIMS, APPLICATIONS, AND APPROPRIATIONS IN DOWNSTREAM ORDER
DIVISION NO. 1C

SOURCE LOCATION APPROPRIATOR	CARRIER GAGE	USE	GRANT IN CFS/AF	DATE OF PRIORITY	DOCKET/ APP. NUMBER	ANNOTA.	FT. NT.
<u>BLUE RIVER LITTLE</u> S: 7 T: 3 R: 5W NUCKOLLS DORIS E SCHUMACHER	PUMP	IR	1.61	07/18/1961	A 9953	A-3524	D
<u>ELK CREEK</u> S: 24 T: 3 R: 8W NUCKOLLS WEHRMAN & SON	PUMP	IR	.54	12/08/1964	A 10483		
S: 28 T: 3 R: 7W NUCKOLLS HENRY E WEHRMAN JR	PUMP	IR	1.74	03/09/1971	A 12180		
<u>ELK CREEK TRIB TO</u> S: 28 T: 3 R: 7W NUCKOLLS HENRY E WEHRMAN JR	WEHRMAN RESERVOIR	ST	16.50AF	05/12/1971	A 12256		
<u>WEHRMAN RESERVOIR</u> S: 28 T: 3 R: 7W NUCKOLLS HENRY E WEHRMAN JR	PUMP	SI	.00	10/07/1971	A 12395	A-12180	
<u>ELK CREEK TRIB TO</u> S: 32 T: 3 R: 6W NUCKOLLS ROBERT FRAHM	ROBERT FRAHM RESERVOIR	ST	26.90AF	08/03/1977	A 15063		
<u>ELK CREEK</u> S: 13 T: 3 R: 6W NUCKOLLS SCHUMACHER FARM TRUST	PUMP	IR	1.57	04/20/1978	A 15240		
S: 12 T: 3 R: 6W NUCKOLLS DORIS E SCHUMACHER	PUMPS	IR	.71	06/22/1957	A 9522		
<u>BLUE RIVER LITTLE TRIB TO</u> S: 9 T: 3 R: 5W NUCKOLLS SCROGGIN BROTHERS	PUMP	IR	.93	04/18/1977	A 14908		
<u>TURTLE CREEK</u> S: 1 T: 2 R: 6W NUCKOLLS ELMER J WILLIAMS	WILLIAMS RESERVOIR	ST	191.00AF	03/26/1958	A 9607		
<u>WILLIAMS RESERVOIR</u> S: 1 T: 2 R: 6W NUCKOLLS ELMER J WILLIAMS	WILLIAMS CANAL	SO	.00	03/26/1958	A 9692		
<u>TURTLE CREEK TRIB TO</u> S: 20 T: 3 R: 5W NUCKOLLS SCROGGIN BROTHERS	SCROGGIN RESERVOIR	ST	47.32AF	09/06/1962	A 10100		
<u>BLUE RIVER LITTLE TRIB TO</u> S: 10 T: 3 R: 5W NUCKOLLS MYRON KEIM	PUMP	IR	2.01	07/02/1971	A 12312		&
S: 11 T: 3 R: 5W NUCKOLLS RUSSELL SCHROEDER	PUMP	IR	.53	05/20/1977	A 14950		K
<u>BLUE RIVER LITTLE</u> S: 13 T: 3 R: 5W NUCKOLLS JAMES BURESH	PUMP	IR	.66	06/19/1981	A 15896		
<u>THAMES CREEK</u> S: 26 T: 3 R: 5W NUCKOLLS DEWANE & JENS HOUTWED	PUMP	IR	.21	04/09/1958	A 9611		

SURFACE WATER RIGHTS DATA
CLAIMS, APPLICATIONS, AND APPROPRIATIONS IN DOWNSTREAM ORDER
DIVISION NO. 1C

SOURCE LOCATION APPROPRIATOR	CARRIER GAGE	USE	GRANT IN CFS/AF	DATE OF PRIORITY	DOCKET/ APP. NUMBER	ANNOTA.	FT. NT.
BLUE RIVER LITTLE TRIB TO S: 25 T: 3 R: 5W NUCKOLLS VIVIAN D DROHMAN DROHMAN RESERVOIR	DROHMAN RESERVOIR	ST	22.00AF	02/27/1969	A 11657		
S: 25 T: 3 R: 5W NUCKOLLS VIVIAN D DROHMAN BLUE RIVER LITTLE	PUMP	SO	.00	02/27/1969	A 11658		
S: 19 T: 3 R: 4W THAYER H LOUIS MEYER	PUMP	IR	.31	01/10/1964	A 10274		K
BLUE RIVER LITTLE TRIB TO S: 2 T: 3 R: 5W NUCKOLLS MOYN KEIN	PUMP	IR	.20	07/02/1971	A 12311		
ANNE SCHROEDER ESTATE	PUMP	IR	.36	09/08/1971	A 12375		
NORBERT SCHROEDER SCHROEDER RESERVOIR	SCHROEDER RESERVOIR	ST	26.30AF	06/13/1975	A 13622		
S: 2 T: 3 R: 5W NUCKOLLS NORBERT SCHROEDER	PUMP	SO	.00	06/13/1975	A 13623		
BLUE RIVER LITTLE TRIB TO S: 1 T: 3 R: 5W NUCKOLLS ELLIOTT M JAGELS	JAGELS RESERVOIR	ST	49.70AF	06/13/1967	A 11170		
S: 36 T: 4 R: 5W NUCKOLLS WAYNE JAGELS	PUMP	IR	.40	05/20/1970	A 11944		K&
BLUE RIVER LITTLE S: 25 T: 3 R: 4W THAYER ELMER, ROBERT & STEPHEN WERNER	PUMP	IR	.10	04/18/1949	A 4465		K
BLUE RIVER LITTLE TRIB TO S: 19 T: 3 R: 3W THAYER WERNER BROS.	WERNER RESERVOIR	ST	60.00AF	05/08/1985	A 16378		
BLUE RIVER LITTLE S: 20 T: 3 R: 3W THAYER EVERETT R & MARILYN M SCHARDT	PUMP	IR	1.01	06/20/1966	A 10868		
S: 36 T: 3 R: 3W THAYER MCKENZIE FARMS	PUMPS	IR	.21	11/02/1937	A 2799		K
RICHARD E & ALICE L HEINRICHS	PUMP	IR	.66	09/03/1970	A 12071		
S: 1 T: 2 R: 3W THAYER MCKENZIE FARMS	PUMP	IR	.66	10/30/1974	A 13246		
MCKENZIE FARMS	PUMP	IR	.72	11/14/1955	A 8251		
ERNEST & DARLENE A WIEDEL	PUMP	IR	.86	01/20/1965	A 10516		
HEBRON HI PRO PORK PRODUCERS, INC	PUMP	ST	1.11	03/22/1965	A 10576		
BLUE RIVER LITTLE TRIB TO S: 31 T: 3 R: 2W THAYER THAYER COUNTY	HEBRON RESERVOIR	ST	33.40AF	06/27/1975	A 13640		
THAYER COUNTY	HEBRON RESERVOIR	SS	45.20AF	05/16/1991	A 17076	A-13640	A

Department of Water Resources

SURFACE WATER RIGHTS DATA
CLAIMS, APPLICATIONS, AND APPROPRIATIONS IN DOWNSTREAM ORDER
DIVISION NO. 1C

SOURCE LOCATION APPROPRIATOR	CARRIER GAGE	USE	GRANT IN CFS/AF	DATE OF PRIORITY	DOCKET/ APP. NUMBER	ANNOA.	FT. NT.
<u>SPRING CREEK TRIB TO</u> S: 19 T: 2 R: 6W NUCKOLLS							
KENNETH CORMAN <u>CORMAN RESERVOIR</u>	CORMAN RESERVOIR	ST	39.46AF	11/06/1961	A 9996		
S: 19 T: 2 R: 6W NUCKOLLS KENNETH CORMAN	PUMP	SO	.00	10/02/1962	A 10110		
<u>SPRING CREEK TRIB TO</u> S: 27 T: 2 R: 6W NUCKOLLS							
BEAUFORD E HOYER	PUMP	IR	.70	06/09/1978	A 15274		K
S: 26 T: 2 R: 6W NUCKOLLS GENERAL AGRICULTURAL SERVICES, LTD	SIMONSEN RESERVOIR	ST	51.40AF	08/10/1962	A 10096		
<u>SIMONSEN RESERVOIR</u> S: 26 T: 2 R: 6W NUCKOLLS							
GENERAL AGRICULTURAL SERVICES, LTD	PUMP	SO	.00	10/05/1962	A 10115		
<u>SPRING CREEK</u> S: 17 T: 2 R: 5W NUCKOLLS							
JEPPESEN FARMS, INC	JEPPESEN RESERVOIR	ST	23.00AF	08/29/1969	A 11788		
<u>JEPPESEN RESERVOIR</u> S: 17 T: 2 R: 5W NUCKOLLS							
JEPPESEN FARMS, INC	PUMP	SO	.00	08/29/1969	A 11789		
<u>SPRING CREEK</u> S: 9 T: 1 R: 4W THAYER							
CURTIS B & NANCY A FINTEL	PUMP	IR	.21	12/21/1957	A 9581		
S: 10 T: 1 R: 4W THAYER WILLIAM & REBECCA NIZE	PUMP	IR	.17	02/20/1968	A 11342		K
<u>SPRING CREEK TRIB TO</u> S: 11 T: 1 R: 4W THAYER							
ALMA BOSTELMAN	BOSTELMAN RESERVOIR	ST	37.00AF	07/13/1984	A 16311		
<u>BOSTELMAN RESERVOIR</u> S: 11 T: 1 R: 4W THAYER							
ALMA BOSTELMAN	PUMP	SO	.00	02/11/1985	A 16352		
<u>SPRING CREEK TRIB TO</u> S: 4 T: 1 R: 4W THAYER							
FINTEL ENTERPRISES, INC	PUMP	IR	.11	01/06/1967	A 11008		K
FINTEL ENTERPRISES, INC	FINTEL RESERVOIR	ST	36.60AF	04/21/1967	A 11108		
<u>FINTEL RESERVOIR</u> S: 4 T: 1 R: 4W THAYER							
FINTEL ENTERPRISES, INC	PUMP	SI	.00	04/21/1967	A 11109	A-11008	K
<u>SPRING CREEK TRIB TO</u> S: 3 T: 1 R: 4W THAYER							
ADALIA K FRUM	PUMP	IR	.50	04/11/1966	A 10828		
<u>SPRING CREEK</u> S: 35 T: 2 R: 4W THAYER							
ARTHUR BRETTMANN	PUMP	IR	.77	09/30/1974	A 13215		

SURFACE WATER RIGHTS DATA
CLAIMS, APPLICATIONS, AND APPROPRIATIONS IN DOWNSTREAM ORDER
DIVISION NO. 1C

SOURCE LOCATION APPROPRIATOR	CARRIER GAGE	USE	GRANT IN CFS/AF	DATE OF PRIORITY	DOCKET/ APP. NUMBER	ANNOTA.	FT. NT.
<u>SPRING CREEK</u> S: 23 T: 2 R: 4W THAYER VERNON HOLLE	PUMP	IR	.21	04/18/1989	A 16775		
<u>SPRING CREEK TRIBUT TO</u> S: 8 T: 2 R: 4W THAYER HENRY H SCHIERMEYER	PUMP	IR	.36	12/04/1974	A 13300		K
S: 3 T: 2 R: 4W THAYER GAYLORD & BEATRICE EMLERS	EMLERS RESERVOIR	ST	42.90AF	02/14/1977	A 14714		
GAYLORD & BEATRICE EMLERS <u>EMLERS RESERVOIR</u>	PUMP	IR	1.54	02/17/1977	A 14737		
S: 3 T: 2 R: 4W THAYER GAYLORD & BEATRICE EMLERS	PUMP	SI	.00	02/17/1977	A 14738	A-14737	
<u>SPRING CREEK TRIBUT TO</u> S: 11 T: 2 R: 4W THAYER DONNEL L STELLING	STELLING POND	ST	25.60AF	07/24/1986	A 16510		
<u>SPRING CREEK</u> S: 18 T: 2 R: 3W THAYER ROLAND G KOERWITZ	PUMP	IR	.20	08/15/1958	A 9638		K
S: 17 T: 2 R: 3W THAYER ERNEST C WIEDEL	PUMP	IR	.12	10/20/1947	A 4130		K
S: 9 T: 2 R: 3W THAYER ELMER J MEIDER ET AL	PUMP	IR	.25	04/11/1951	A 4840		K
S: 15 T: 2 R: 3W THAYER ERNEST C WIEDEL ET AL	PUMP	IR	.69	03/26/1976	A 14124		
S: 14 T: 2 R: 3W THAYER JAMES E WEHRBEIN	PUMP	IR	.64	03/25/1971	A 12193		K
<u>SPRING CREEK TRIBUT TO</u> S: 11 T: 2 R: 3W THAYER ERNEST C WIEDEL	ERNEST WIEDEL RESERVOIR	ST	30.30AF	04/09/1970	A 11916		
<u>SPRING CREEK</u> S: 12 T: 2 R: 3W THAYER ERNEST & DARLENE A WIEDEL	PUMP	IR	.36	04/20/1953	A 5273		
<u>BLUE RIVER LITTLE</u> S: 8 T: 2 R: 2W THAYER LILLIAN BAXA	PUMP	IR	.66	01/22/1955	A 7041		K
S: 9 T: 2 R: 2W THAYER DON & JUDITH A GERDES	PUMP	IR	1.73	01/08/1979	A 15383		
DON & JUDITH A GERDES	PUMP	IR	.93	01/25/1937	A 2682		
S: 10 T: 2 R: 2W THAYER GLENN R & MICHAEL G FISCHER	PUMP	IR	.76	12/02/1965	A 10724		
GAME AND PARKS COMMISSION	PUMP	IR	1.16	03/03/1958	A 9599		
GAME AND PARKS COMMISSION	PUMP	IR	.11	05/04/1956	A 8538		
<u>DRY CREEK</u> S: 32 T: 1 R: 3W THAYER KARIS V & SHIRLEY J KUHLMANN	PUMP	IR	.19	09/18/1970	A 12081		K

Department of Water Resources

SURFACE WATER RIGHTS DATA
CLAIMS, APPLICATIONS, AND APPROPRIATIONS IN DOWNSTREAM ORDER
DIVISION NO. 1C

SOURCE LOCATION APPROPRIATOR	CARRIER GAGE	USE	GRANT IN CFS/AF	DATE OF PRIORITY	DOCKET/ APP. NUMBER	ANNOA.	FT. NT.
<u>DRY CREEK</u> S: 32 T: 1 R: 3W THAYER KARIS V KUHLMANN	PUMP	IR	.61	05/03/1984	A 16297		
<u>DRY CREEK TRIB. TO</u> S: 32 T: 1 R: 3W THAYER GILKESON & SAWYER	PUMP	IR	.56	04/05/1971	A 12205		&
S: 28 T: 1 R: 3W THAYER EDWIN M HOOPS	PUMP	IR	.29	08/02/1974	A 13123		&
<u>DRY CREEK</u> S: 15 T: 1 R: 3W THAYER JAMES & KAREN VORDERSTRASSE	PUMP	IR	.44	01/15/1968	A 11314		K
S: 10 T: 1 R: 3W THAYER WILLIAM VORDERSTRASSE	PUMP	IR	.55	03/28/1972	A 12564		
<u>DRY CREEK TRIB. TO</u> S: 3 T: 1 R: 3W THAYER CLARENCE VORDERSTRASSE	VORDERSTRASSE RESERVOIR	ST	35.00AF	10/22/1980	A 15724		
<u>VORDERSTRASSE RESERVOIR</u> S: 3 T: 1 R: 3W THAYER CLARENCE VORDERSTRASSE	PUMP	SO	.00	01/12/1982	A 16046		
<u>DRY CREEK</u> S: 12 T: 1 R: 3W THAYER HERMAN DAGEFORDE	PUMP	IR	.39	10/02/1967	A 11259		
S: 1 T: 1 R: 3W THAYER FLORENCE R EASTON	PUMP	IR	.93	06/26/1968	A 11462		
S: 31 T: 2 R: 2W THAYER EUGENE J WIEDEL	PUMP	IR	1.76	08/14/1967	A 11223		
<u>DRY CREEK TRIB. TO</u> S: 36 T: 1 R: 3W THAYER ERNEST & DARLENE A WIEDEL	RIPPE RESERVOIR NO. 1	ST	9.57AF	01/16/1968	A 11318		
S: 4 T: 1 R: 2W THAYER HENRY VIRUS	PUMP	IR	.71	07/22/1974	A 13092		
<u>DRY CREEK</u> S: 11 T: 2 R: 2W THAYER JOHN L WEHRBEIN	PUMP	IR	.71	05/04/1971	A 12247		
<u>BLUE RIVER LITTLE</u> S: 11 T: 2 R: 2W THAYER ROBERT J KRAKOW	PUMP	IR	.68	01/17/1955	A 6999		K
S: 2 T: 2 R: 2W THAYER KENNETH KRAKOW	PUMP	IR	.21	04/05/1956	A 8461		
S: 1 T: 2 R: 2W THAYER ROBERT J KRAKOW	PUMP	IR	.42	03/08/1967	A 11066		K
<u>BLUE RIVER LITTLE TRIB. TO</u> S: 24 T: 2 R: 2W THAYER HAROLD R FISCHER	FISCHER RESERVOIR	ST	41.50AF	06/16/1970	A 11974		

SURFACE WATER RIGHTS DATA
CLAIMS, APPLICATIONS, AND APPROPRIATIONS IN DOWNSTREAM ORDER
DIVISION NO. 1C

SOURCE LOCATION APPROPRIATOR	CARRIER GAGE	USE	GRANT IN CFS/AF	DATE OF PRIORITY	DOCKET/APP. NUMBER	ANNOA.	FT. NT.
<u>BLUE RIVER LITTLE</u> S: 4 T: 2 R: 1W THAYER JOE G HERGOTT	PUMP	IR	.96	08/20/1974	A 13161		
<u>BLUE RIVER LITTLE TRIB TO</u> S: 17 T: 02 R: 01W THAYER DEPARTMENT OF ROADS STATE OF NEBRASKA	HIGHWAY #136 RESERVOIR	ST	32.60AF	04/07/1992	A 17166		
<u>BLUE RIVER LITTLE</u> S: 34 T: 3 R: 1W THAYER DURFLINGER HEIRS	PUMP	IR	.17	09/16/1955	A 8131		K
S: 35 T: 3 R: 1W THAYER JEWELL L & MARGARET BUCHLI	PUMP	IR	.77	07/20/1964	A 10395		K
S: 26 T: 3 R: 1W THAYER RAYMOND W MAU	PUMP	IR	1.44	07/27/1964	A 10401		
S: 23 T: 3 R: 1W THAYER HARRY WIEDEL	PUMP	IR	.33	04/15/1966	A 10832		
S: 24 T: 3 R: 1W THAYER RAYMOND W MAU	PUMP LITTLE BLUE RIVER NEAR ALEXANDRIA, NE	IR	1.53	02/11/1972	A 12504		#
S: 19 T: 3 R: 1E JEFFERSON LEE A SNYDER ESTATE	PUMPS	IR	.36	05/02/1955	A 7435		K
S: 21 T: 3 R: 1E JEFFERSON MARVIN SCHOEN	PUMP	IR	1.41	03/20/1961	A 9912		
<u>SANDY CREEK BIG TRIB TO</u> S: 8 T: 7 R: 8W CLAY CHARLES WM ROBACK	PUMP	IR	2.16	04/09/1970	A 11917		&
<u>SANDY CREEK BIG</u> S: 05 T: 06 R: 08W CLAY LEROY PAUL FREDRICKS	FREDRICKS RESERVOIR	ST		09/24/1992	A 17224		*
S: 20 T: 6 R: 7W CLAY LITTLE BLUE NRD	BIG SANDY RES. 20-6-7	ST	1610.00AF	06/19/1981	A 15897		
S: 22 T: 6 R: 7W CLAY JACK E PESHEK	PUMP	IR	.90	12/07/1972	A 12773		K
S: 23 T: 6 R: 7W CLAY JACK E PESHEK	PUMP	IR	.35	12/07/1972	A 12772		
JACK E PESHEK	PUMP	IR	.78	12/07/1972	A 12772 R P-446		
<u>SANDY CREEK BIG TRIB TO</u> S: 31 T: 6 R: 6W CLAY DANA G FISHER	FISHER RESERVOIR NO. 1	ST	16.50AF	01/30/1976	A 13976		
<u>FISHER RESERVOIR NO. 1</u> S: 31 T: 6 R: 6W CLAY DANA G FISHER	PUMP	SO	.00	02/25/1977	A 14757		
<u>SANDY CREEK BIG TRIB TO</u> S: 32 T: 6 R: 6W CLAY B & P ENTERPRISES	PUMP	IR	.84	03/09/1973	A 12824		K&

Department of Water Resources

SURFACE WATER RIGHTS DATA
CLAIMS, APPLICATIONS, AND APPROPRIATIONS IN DOWNSTREAM ORDER
DIVISION NO. 1C

SOURCE LOCATION APPROPRIATOR	CARRIER GAGE	USE	GRANT IN CFS/AF	DATE OF PRIORITY	DOCKET/ APP. NUMBER	ANNOA.	FT. NT.
<u>SANDY CREEK BIG</u> S: 08 T: 05 R: 06W CLAY DANIEL L SHAW	PUMP	IR	1.66	04/02/1992	A 17164		
<u>SANDY CREEK BIG TRIB TO</u> S: 32 T: 6 R: 6W CLAY B & P ENTERPRISES	PUMP	IR	1.37	01/15/1971	A 12139		K&
S: 4 T: 5 R: 6W CLAY KNUDSON, KNUDSON & OSLER	PUMP	IR	1.93	08/27/1975	A 13769		&
<u>SANDY CREEK BIG</u> S: 10 T: 5 R: 6W CLAY LLOYD STERTZ	PUMP	IR	.50	02/13/1968	A 11335		K
<u>SANDY CREEK BIG TRIB TO</u> S: 2 T: 5 R: 7W CLAY F W STAHNKE	PUMP	IR	.53	06/02/1971	A 12290		K&
B CHARLES JOHNSON	PUMP	IR	.30	04/07/1971	A 12207		K&
S: 12 T: 5 R: 7W CLAY WARREN E HARNS	PUMP	IR	.23	07/28/1975	A 13689		K&
SCULLY ESTATES LIMITED PARTNERSHIP (THE)	PUMP	IR	.36	03/29/1977	A 14861		&
S: 19 T: 5 R: 6W CLAY VERN WATSON	PUMP	IR	1.09	11/24/1972	A 12767		&
HAZEL J WOOD	PUMP	IR	.23	08/27/1974	A 13173		K&
S: 17 T: 5 R: 6W CLAY ROBERTA BUTLER	PUMP	IR	.14	06/02/1971	A 12289		K&
LORA HAKANSON	PUMP	IR	.87	06/02/1971	A 12288		&
S: 20 T: 5 R: 6W CLAY DALE FRAHN	PUMP	IR	.70	05/24/1971	A 12276		&
S: 21 T: 5 R: 6W CLAY WILLIAM SCULLY	PUMP	IR	.72	07/10/1985	A 16426		
S: 27 T: 5 R: 6W CLAY MCREYNOLDS FARMS INC	PUMP	IR	.69	03/14/1972	A 12542		K
<u>SANDY CREEK BIG</u> S: 32 T: 5 R: 5W CLAY RICK HOFFMAN	PUMP	IR	.57	06/13/1979	A 15490		K
<u>SANDY CREEK BIG TRIB TO</u> S: 17 T: 5 R: 5W CLAY SCULLY ESTATES LIMITED PARTNERSHIP (THE)	PUMP	IR	.99	02/19/1974	A 12984		&
ROBERT H & BRUCE D PEGLER	PUMP	IR	1.29	02/16/1972	A 12509		K&
S: 20 T: 5 R: 5W CLAY LORENA BECK	PUMP	IR	2.06	11/18/1971	A 12430		K&
S: 11 T: 4 R: 5W NUCKOLLS NELSON LAND & CATTLE, INC	PUMP	IR	1.14	05/24/1972	A 12636		&
<u>SANDY CREEK BIG</u> S: 2 T: 4 R: 5W NUCKOLLS JANET L SCHARDT	PUMP	IR	.94	02/20/1975	A 13426		

SURFACE WATER RIGHTS DATA
CLAIMS, APPLICATIONS, AND APPROPRIATIONS IN DOWNSTREAM ORDER
DIVISION NO. 1C

SOURCE LOCATION APPROPRIATOR	CARRIER GAGE	USE	GRANT IN CFS/AF	DATE OF PRIORITY	DOCKET/ APP. NUMBER	ANNOTA.	FT. NT.
<u>SANDY CREEK BIG TRIB TO</u> S: 7 T: 4 R: 5W NUCKOLLS SCULLY ESTATES LIMITED PARTNERSHIP (THE)	PUMP	IR	.61	09/04/1970	A 12072		&
<u>SANDY CREEK BIG</u> S: 12 T: 4 R: 5W NUCKOLLS WILLIAM X & FERN L FISHER	PUMP	IR	.41	08/29/1974	A 13177		K
S: 7 T: 4 R: 4W THAYER	PUMP	IR	1.90	01/03/1984	A 16258		
LORENE BETHKE	PUMP	IR	.49	07/23/1971	A 12330		
ARDEAN & LINDA NUNNENKAMP							
<u>SANDY CREEK LITTLE WEST TRIB TO</u> S: 34 T: 7 R: 7W CLAY ESTHER C YOST	PUMP	IR	1.36	02/28/1975	A 13449		K&
S: 3 T: 6 R: 7W CLAY FIVE-D CORPORATION	PUMP	IR	3.04	02/06/1975	A 13387		K&
S: 35 T: 7 R: 7W CLAY HERTEL ESTATE	PUMP	IR	.86	09/29/1971	A 12390		&
S: 8 T: 6 R: 6W CLAY E M BURGHART	PUMP	IR	.57	07/30/1973	A 12912		K&
S: 12 T: 6 R: 7W CLAY DOROTHY I VONSPRECKELSEN	PUMP	IR	.10	05/15/1972	A 12629		K&
S: 7 T: 6 R: 6W CLAY ALLEN SIPP	PUMP	IR	1.36	06/24/1970	A 11981		&
<u>SANDY CREEK LITTLE WEST</u> S: 8 T: 6 R: 6W CLAY RUSSELL GOOTEL	PUMP	IR	.46	12/09/1970	A 12125		K&
S: 13 T: 6 R: 6W CLAY BOBBIE MIHM	PUMP	IR	.20	08/20/1979	A 15560		K
<u>SANDY CREEK LITTLE WEST TRIB TO</u> S: 12 T: 6 R: 6W CLAY HARLAN D MACK	PUMP	IR	.57	10/30/1974	A 13248		&
<u>SANDY CREEK LITTLE WEST</u> S: 21 T: 6 R: 5W CLAY LEE E NELSON	PUMP	IR	1.60	09/23/1965	A 10703		K
<u>SANDY CREEK LITTLE WEST TRIB TO</u> S: 21 T: 6 R: 5W CLAY LEE & LYLE NELSON	PUMP	IR	.23	08/26/1965	A 10682		K&
S: 34 T: 6 R: 5W CLAY JIMMIE OVERTURF	JIM OVERTURF RESERVOIR	ST	21.00AF	07/29/1975	A 13694		
S: 2 T: 5 R: 5W CLAY LEONARD CARLSON HEIRS	PUMP	IR	.31	11/17/1972	A 12766		K&
S: 10 T: 5 R: 5W CLAY RICHARD YOST	YOST RESERVOIR	ST	21.90AF	07/27/1972	A 12698		
<u>SANDY CREEK LITTLE WEST</u> S: 10 T: 5 R: 5W CLAY RICHARD YOST	PUMP	IR	.23	07/27/1972	A 12696		K

Department of Water Resources

SURFACE WATER RIGHTS DATA
CLAIMS, APPLICATIONS, AND APPROPRIATIONS IN DOWNSTREAM ORDER
DIVISION NO. 1C

SOURCE LOCATION APPROPRIATOR	CARRIER GAGE	USE	GRANT IN CFS/AF	DATE OF PRIORITY	DOCKET/ APP. NUMBER	ANNOTA.	FT. NT.
<u>SANDY CREEK, LITTLE WEST TRIB. TO</u> S: 10 T: 5 R: 5W CLAY JAMES R MOORE	PUMP	IR	2.23	08/18/1975	A 13758		&
<u>SANDY CREEK, LITTLE WEST</u> S: 23 T: 5 R: 5W CLAY FLOYDE A & ROLLAND L ANDERSON	PUMP	IR	1.57	03/10/1976	A 14085		K
<u>SANDY CREEK, LITTLE WEST TRIB. TO</u> S: 22 T: 5 R: 5W CLAY ALBERT LOBEDA	PUMP	IR	.86	10/15/1974	A 13233		K&
S: 26 T: 5 R: 5W CLAY SCULLY ESTATES LIMITED PARTNERSHIP (THE)	PUMP	IR	.26	08/18/1971	A 12357		&
WIGHT BROTHERS	PUMP	IR	.17	10/17/1975	A 13832		K&
S: 25 T: 5 R: 5W CLAY FLOYD A ANDERSON	PUMP	IR	2.06	04/08/1975	A 13538		K&
S: 13 T: 5 R: 5W CLAY GENE ANDERSEN	PUMP	IR	.17	08/19/1974	A 13159		K&
<u>SANDY CREEK, LITTLE WEST</u> S: 19 T: 5 R: 4W FILLMORE FLOYD A ANDERSON	PUMP	IR	.29	08/24/1964	A 10428		K
ANDERSONS OF OMG	PUMP	IR	.24	04/08/1975	A 13537		K
S: 29 T: 5 R: 4W FILLMORE ERWIN L NELSON	PUMP	IR	.42	02/28/1956	A 8383		
ROY J LONSDALE	PUMP	IR	.25	05/23/1969	A 11709		K
S: 32 T: 5 R: 4W FILLMORE DON L & MARVIN F WILLIAMS	PUMP	IR	1.13	08/31/1959	A 9754		K
S: 6 T: 4 R: 4W THAYER DON L WILLIAMS	PUMP	IR	.31	08/01/1972	A 12703		K
<u>SANDY CREEK, BIG</u> S: 8 T: 4 R: 4W THAYER HAROLD GRONE ESTATE	PUMP	IR	.47	05/18/1970	A 11940		
S: 16 T: 4 R: 4W THAYER SLAGEL & POHLING	PUMP	IR	2.03	02/14/1975	A 13407		
JERRY L WHITE	PUMP	IR	.87	04/30/1964	A 10363		
S: 16 T: 04 R: 04W THAYER GEORGE GERDES	PUMP	IR	.50	03/10/1992	A 17161		
S: 15 T: 4 R: 4W THAYER JOHN E MEYER	PUMP	IR	.59	02/18/1963	A 10145		
S: 24 T: 4 R: 4W THAYER EDNA W HUMPHRIES	PUMP	IR	2.64	11/09/1967	A 11275		
EDNA W HUMPHRIES	PUMP	IR	1.40	10/16/1972	A 12751		K
<u>SANDY CREEK, BIG TRIB. TO</u> S: 25 T: 4 R: 4W THAYER H W WEDDELL ESTATE	WEDDELL RESERVOIR	ST	31.70AF	02/14/1973	A 12807		
S: 13 T: 4 R: 4W THAYER EDNA W HUMPHRIES	LIPPITT RESERVOIR	ST	24.00AF	09/16/1960	A 9863		

SURFACE WATER RIGHTS DATA
CLAIMS, APPLICATIONS, AND APPROPRIATIONS IN DOWNSTREAM ORDER
DIVISION NO. 1C

SOURCE LOCATION APPROPRIATOR	CARRIER GAGE	USE	GRANT IN CFS/AF	DATE OF PRIORITY	DOCKET/APP. NUMBER	ANNOTA.	FT. NT.
<u>LIPPIIT RESERVOIR</u> S: 13 T: 4 R: 4W THAYER EDNA W HUMPHRIES	PUMP	SO	.00	09/16/1960	A 9969		
<u>SANDY CREEK BIG TRIB TO</u> S: 13 T: 4 R: 4W THAYER EDNA W HUMPHRIES	PUMP	IR	.71	09/08/1975	A 13797		
<u>SANDY CREEK BIG</u> S: 19 T: 4 R: 3W THAYER ELVA LAUTENSCHLAGER	PUMP	IR	.59	04/19/1971	A 12225		
<u>SANDY CREEK BIG TRIB TO</u> S: 18 T: 4 R: 3W THAYER BRINEGAR & SON, INC.	BRINEGAR RESERVOIR	ST	19.60AF	05/08/1984	A 16298		
<u>SANDY CREEK BIG</u> S: 20 T: 4 R: 3W THAYER NORMAN WALKER	PUMP	IR	.71	04/20/1989	A 16777		
<u>SANDY CREEK BIG TRIB TO</u> S: 21 T: 4 R: 3W THAYER DONALD W & COLLEENNE J WIDLER	PUMP	IR	.24	01/12/1970	A 11849		K
<u>SANDY CREEK BIG TRIB TO</u> S: 21 T: 4 R: 3W THAYER NORMAN W LANGE	PUMP	IR	.46	08/04/1956	A 8718		K
<u>SANDY CREEK BIG TRIB TO</u> S: 16 T: 5 R: 4W FILLMORE R & M CORPORATION	PUMP	IR	.29	06/10/1970	A 11958		K&
<u>SANDY CREEK BIG TRIB TO</u> S: 23 T: 5 R: 4W FILLMORE RONALD J ALFS ET AL	PUMP	IR	.21	06/10/1970	A 11959		K&
<u>SANDY CREEK BIG TRIB TO</u> S: 31 T: 5 R: 3W FILLMORE THOMAS D HEINRICHS	PUMP	IR	1.08	02/22/1972	A 12517		
<u>SANDY CREEK BIG TRIB TO</u> S: 5 T: 4 R: 3W THAYER J W MAUST	PUMP	IR	1.01	11/29/1971	A 12451		K&
<u>SANDY CREEK BIG</u> S: 26 T: 4 R: 3W THAYER WAYNE LAHNERS	PUMPS	IR	.23	10/31/1961	A 9995		K
<u>SANDY CREEK BIG</u> S: 6 T: 3 R: 2W THAYER HARRIET L JENSEN	PUMP	IR	.22	05/20/1968	A 11427		K
<u>SANDY CREEK BIG</u> S: 5 T: 3 R: 2W THAYER ROBERT R DILL	PUMP	IR	.47	12/30/1959	A 9785		
<u>SANDY CREEK BIG</u> S: 5 T: 3N R: 2W THAYER DARRELL L HINTZ	PUMP	IR	.98	08/26/1991	A 17104		
<u>SANDY CREEK BIG</u> S: 10 T: 3N R: 2W THAYER JAMES D. HUDSON	PUMP	IR	.75	10/18/1991	A 17122		
<u>SANDY CREEK BIG TRIB TO</u> S: 02 T: 04 R: 03W THAYER GAME AND PARKS COMMISSION	PRAIRIE MARSH WMA	ST	65.00AF	07/20/1992	A 17210		
<u>SANDY CREEK BIG SOUTH FORK TRIB TO</u> S: 29 T: 5 R: 6W CLAY EDGAR A & VERDA N BUSSELL	PUMP	IR	.91	11/23/1970	A 12118		K&

Department of Water Resources

SURFACE WATER RIGHTS DATA
CLAIMS, APPLICATIONS, AND APPROPRIATIONS IN DOWNSTREAM ORDER
DIVISION NO. 1C

SOURCE LOCATION APPROPRIATOR	CARRIER GAGE	USE	GRANT IN CFS/AF	DATE OF PRIORITY	DOCKET/ APP. NUMBER	ANNOA.	FT. NT.
<u>SANDY CREEK BIG SOUTH FORK</u> S: 33 T: 5 R: 6W CLAY							
ELDON G GROVE	PUMP	IR	.46	09/14/1973	A 12940		&
ELDON G GROVE	PUMP	IR	.52	09/14/1973	A 12941		K&
<u>SANDY CREEK BIG SOUTH FORK TRIB TO</u> S: 33 T: 5 R: 6W CLAY							
DUANE COXBILL	PUMP	IR	.16	01/11/1979	A 15389		&
<u>SANDY CREEK BIG SOUTH FORK</u> S: 3 T: 4 R: 6W NUCKOLLS							
MCREYNOLDS FARMS INC	PUMP	IR	1.13	03/07/1978	A 15198		&
<u>SANDY CREEK BIG SOUTH FORK TRIB TO</u> S: 34 T: 5 R: 6W CLAY							
M B SWANSON	PUMP	IR	.89	02/27/1969	A 11656		&
S: 2 T: 4 R: 6W NUCKOLLS							
LAZY T HILLIRON CORPORATION	PUMP	IR	.73	04/26/1971	A 12237		&
DARRELL & CAROL L BECK	PUMP	IR	.36	11/19/1971	A 12432		K&
S: 10 T: 4 R: 6W NUCKOLLS							
ANN M & CHARLES J WATTS	PUMP	IR	.36	10/03/1974	A 13216		&
<u>SANDY CREEK BIG SOUTH FORK</u> S: 12 T: 4 R: 6W NUCKOLLS							
W D S FARMS, INC	PUMP	IR	.61	09/27/1971	A 12388		
<u>SANDY CREEK BIG SOUTH FORK TRIB TO</u> S: 8 T: 4 R: 5W NUCKOLLS							
VERLE G KEIN	PUMP	IR	1.09	11/02/1971	A 12415		&
<u>SANDY CREEK BIG SOUTH FORK</u> S: 16 T: 4 R: 5W NUCKOLLS							
OLIVER LANG ET AL	PUMP	IR	.97	03/28/1972	A 12567		K
<u>SANDY CREEK BIG SOUTH FORK TRIB TO</u> S: 11 T: 4 R: 5W NUCKOLLS							
SCULLY ESTATES LIMITED PARTNERSHIP (THE)	PUMP	IR	.57	02/15/1977	A 14720		&
<u>SANDY CREEK BIG SOUTH FORK</u> S: 23 T: 4 R: 5W NUCKOLLS							
NELSON LAND & CATTLE, INC	PUMP	IR	.69	05/24/1972	A 12637		
<u>SANDY CREEK BIG SOUTH FORK TRIB TO</u> S: 14 T: 4 R: 5W NUCKOLLS							
SCULLY ESTATES LIMITED PARTNERSHIP (THE)	PUMP	IR	.61	05/10/1972	A 12625		&
<u>SANDY CREEK BIG SOUTH FORK</u> S: 24 T: 4 R: 5W NUCKOLLS							
JOHN E DAHL	PUMP	IR	.66	10/16/1974	A 13234		
S: 31 T: 4 R: 4W THAYER							
LIELA J KRUPICKA	PUMP	IR	.12	08/12/1959	A 9747		K
<u>SANDY CREEK BIG SOUTH FORK TRIB TO</u> S: 20 T: 4 R: 5W NUCKOLLS							
NOVA WILLIAMS	PUMP	IR	.54	09/17/1974	A 13205		K&

SURFACE WATER RIGHTS DATA
CLAIMS, APPLICATIONS, AND APPROPRIATIONS IN DOWNSTREAM ORDER
DIVISION NO. 1C

SOURCE LOCATION APPROPRIATOR	CARRIER GAGE	USE	GRANT IN CFS/AF	DATE OF PRIORITY	DOCKET/ APP. NUMBER	ANNOA.	FT. NT.
<u>SANDY CREEK BIG. SOUTH FORK TRIB. TO</u>							
S: 28 T: 4 R: 5W NUCKOLLS DARRELL KEIM	PUMP	IR	.70	12/10/1965	A 10730		K
S: 27 T: 4 R: 5W NUCKOLLS DEAN KEIM	PUMP	IR	2.26	03/15/1972	A 12552		
<u>SANDY CREEK BIG. SOUTH FORK</u>							
S: 9 T: 3 R: 4W THAYER DUANE ALBERS	PUMP	IR	.57	01/22/1965	A 10519		
S: 10 T: 3 R: 4W THAYER HARMS & SONS, INC	PUMP	IR	1.61	03/27/1991	A 17061		
S: 10 T: 03 R: 04W THAYER MAT FARMS INC.	PUMP	IR	.50	10/28/1991	A 17123		
S: 11 T: 3 R: 4W THAYER DOYLE HEINRICHS	PUMP	IR	1.14	01/19/1961	A 9882		K
<u>SANDY CREEK BIG. SOUTH FORK TRIB. TO</u>							
S: 21 T: 4 R: 4W THAYER WALTER HOLTZEN	PUMP	IR	1.44	05/03/1971	A 12245	R T-5	&
WALTER HOLTZEN	PUMP	IR	.13	05/03/1971	A 12245		&
MANCY HILEGER	PUMP	IR	.67	04/13/1971	A 12222		&
S: 27 T: 4 R: 4W THAYER DON E HEINRICHS	PUMP	IR	.81	12/09/1966	A 10996		
DON E HEINRICHS	PUMP	IR	.54	05/04/1964	A 10364		
DON E HEINRICHS	PUMP	IR	.58	05/04/1964	A 10365		K&
S: 34 T: 4 R: 4W THAYER RAYMOND FICKEN	PUMP	IR	.76	01/19/1970	A 11852		
S: 35 T: 4 R: 4W THAYER DALE E & DARLENE M BOHLING	PUMP	IR	.99	02/14/1975	A 13408		K
S: 25 T: 4 R: 4W THAYER WALTER E & LORETTA C HEINRICHS	PUMP	IR	.43	01/09/1975	A 13351		K&
<u>SANDY CREEK BIG. SOUTH FORK</u>							
S: 12 T: 3 R: 4W THAYER NORRIS W SCHARDT	PUMP	IR	1.06	10/04/1974	A 13219		
<u>SANDY CREEK BIG. SOUTH FORK TRIB. TO</u>							
S: 18 T: 3 R: 3W THAYER DWAYNE ELTING	ELTING RESERVOIR	ST	9.30AF	09/03/1986	A 16521		
<u>ELTING RESERVOIR</u>							
S: 18 T: 3 R: 3W THAYER DWAYNE ELTING	PUMP	SO	.00	09/04/1987	A 16592		&
<u>SANDY CREEK BIG. SOUTH FORK</u>							
S: 8 T: 3 R: 3W THAYER DARRELL & CAROLYN DEGNER	PUMP	IR	.60	10/04/1974	A 13218		
<u>SANDY CREEK BIG. SOUTH FORK TRIB. TO</u>							
S: 4 T: 3 R: 3W THAYER ERNEST KAPPERMAN	PUMP	IR	.19	12/03/1971	A 12453		K&

Department of Water Resources

SURFACE WATER RIGHTS DATA
CLAIMS, APPLICATIONS, AND APPROPRIATIONS IN DOWNSTREAM ORDER
DIVISION NO. 1C

SOURCE LOCATION APPROPRIATOR	CARRIER GAGE	USE	GRANT IN CFS/AF	DATE OF PRIORITY	DOCKET/ APP. NUMBER	AMNOTA.	FT. NT.
<u>SANDY CREEK BIG SOUTH FORK</u>							
S: 10 T: 3 R: 3W THAYER HAROLD HERGOTT	PUMP	IR	.44	12/29/1956	A 9067		
S: 18 T: 3 R: 2W THAYER JOHANNES DITTBRENER	PUMP	IR	.34	07/14/1966	A 10887		
S: 17 T: 3 R: 2W THAYER DARRELL L HINTZ	PUMP	IR	.41	01/13/1966	A 10749		
JERROLD & LYNN WIEDEL	PUMP	IR	1.07	04/15/1991	A 17067		
S: 16 T: 03 R: 02W THAYER MERLIN J GASTON	PUMP	MF		12/01/1992	A 17234		*
S: 9 T: 3 R: 2W THAYER LONNIE Priefert	PUMP	IR	1.01	08/20/1973	A 12923		
<u>SANDY CREEK BIG</u>							
S: 6 T: 3 R: 1W THAYER DAIL VORDERSTRASSE	PUMP	IR	.29	04/11/1935	A 2537		K
<u>SANDY CREEK DRY TRIB TO</u>							
S: 30 T: 6 R: 3W FILLMORE R & M CORPORATION	PUMP	IR	.79	06/10/1970	A 11960		K&
S: 5 T: 5 R: 3W FILLMORE MAHLON KENNEL & SONS	PUMP	IR	2.67	03/16/1989	A 16755		&
MAYNARD J HERRYMAN	PUMP	IR	.17	08/07/1969	A 11762		K&
S: 8 T: 5 R: 3W FILLMORE DEAN BIEGERT	PUMP	IR	1.14	08/01/1988	A 16692		&
<u>SANDY CREEK DRY TRIB TO DEAN DRAIN</u>							
S: 36 T: 6 R: 5W CLAY EVERETT L BENSON ESTATE	BENSON RESERVOIR	ST	7.20AF	09/04/1962	A 10098		
<u>BENSON RESERVOIR</u>							
S: 36 T: 6 R: 5W CLAY EVERETT L BENSON ESTATE	PUMP	SO	.00	03/07/1963	A 10156		&
<u>SANDY CREEK DRY TRIB TO</u>							
S: 3 T: 5 R: 4W FILLMORE M E HENDRICKSON	PUMP	IR	1.20	01/22/1970	A 11853		&
S: 11 T: 5 R: 4W FILLMORE ALFS IMPLEMENT & WELL DRILLING CO	PUMP	IR	.96	06/10/1970	A 11964		K
S: 12 T: 5 R: 4W FILLMORE ALFS IMPLEMENT & WELL DRILLING CO	PUMPS	IR	2.28	06/10/1970	A 11962		&
S: 7 T: 5 R: 3W FILLMORE DONALD WAYNE & DAVID KEMPF	PUMP	IR	.59	08/12/1965	A 10671		
DON FLORY	PUMP	IR	1.04	08/24/1971	A 12360		
KARL C BRINKMAN	PUMP	IR	4.20	06/06/1962	A 10077		
S: 18 T: 5 R: 3W FILLMORE BRINKMAN FARMS, INC	PUMP	IR	.77	06/06/1962	A 10076		&
BRINKMAN FARMS, INC	PUMP	IR	1.34	06/06/1962	A 10075		&
S: 16 T: 5 R: 3W FILLMORE MAHLON V & RUBY KENNEL	PUMP	IR	1.15	04/11/1967	A 11099		

SURFACE WATER RIGHTS DATA
CLAIMS, APPLICATIONS, AND APPROPRIATIONS IN DOWNSTREAM ORDER
DIVISION NO. 1C

SOURCE LOCATION APPROPRIATOR	CARRIER GAGE	USE	GRANT IN CFS/AF	DATE OF PRIORITY	DOCKET/ APP. NUMBER	ANNOA.	FT. NT.
<u>SANDY CREEK DRY TRIB TO</u>							
S: 20 T: 5 R: 3W FILLMORE							
SWARTZENDRUBER BROS	PUMP	IR	.89	01/23/1967	A 11027		&
DON FLORY	PUMP	IR	.98	01/18/1967	A 11020		&
<u>SANDY CREEK DRY</u>							
S: 16 T: 5 R: 3W FILLMORE							
HENRY W LAUBER	PUMP	IR	.26	09/06/1956	A 8810		K
S: 15 T: 5 R: 3W FILLMORE							
GEORGE W COHAN	PUMP	IR	1.26	09/06/1956	A 8811		K
<u>SANDY CREEK DRY TRIB TO</u>							
S: 10 T: 5 R: 3W FILLMORE							
RONALD J ALFS	PUMP	IR	2.04	06/10/1970	A 11963		&
S: 1 T: 5 R: 3W FILLMORE							
JOHNNIE GIRNUS	PUMP	IR	.69	06/24/1974	A 13051		K&
<u>SANDY CREEK DRY</u>							
S: 24 T: 5 R: 3W FILLMORE							
STEIDER, STEIDER & KEMPF	PUMP	IR	.50	08/10/1956	A 8735		K
S: 24 T: 05 R: 3W FILLMORE							
WAYNE D. KEMPF	PUMP	IR	.27	11/25/1991	A 17129		
<u>SANDY CREEK DRY TRIB TO</u>							
S: 27 T: 5 R: 3W FILLMORE							
BUDDENBERG HEIRS	PUMP	IR	2.19	04/24/1972	A 12605		&
S: 26 T: 5 R: 3W FILLMORE							
MARY H FRENZER	PUMP	IR	.49	03/07/1968	A 11361		
S: 25 T: 5 R: 3W FILLMORE							
SMITH FARMS COMPANY	PUMP	IR	.74	02/13/1962	A 10014		
<u>SANDY CREEK DRY</u>							
S: 3 T: 4 R: 2W THAYER							
F HERBERT BRUNING	PUMP	IR	.33	12/24/1974	A 13331		K
<u>SANDY CREEK DRY TRIB TO</u>							
S: 13 T: 5 R: 2W FILLMORE							
BRINKMAN FARMS, INC	PUMP	IR	1.49	02/19/1975	A 13419		&
<u>SANDY CREEK DRY LITTLE TRIB TO</u>							
S: 30 T: 5 R: 1W FILLMORE							
EDWARD J SIEBER	SIEBER RESERVOIR	ST	22.20AF	11/28/1962	A 10126		
<u>SANDY CREEK DRY TRIB TO</u>							
S: 17 T: 4 R: 1W THAYER							
JUSTIN ELLICOTT	JUSTIN ELLICOTT RESERVOIR	ST	19.72AF	06/11/1991	A 17083		
<u>JUSTIN ELLICOTT RESERVOIR</u>							
S: 17 T: 4 R: 1W THAYER							
JUSTIN ELLICOTT	PUMP	SO	14.77AF	06/11/1991	A 17084		
<u>SANDY CREEK BIG</u>							
S: 11 T: 3 R: 1W THAYER							
LUTHER WALLS	PUMP	IR	1.34	03/27/1970	A 11902		#
	BIG SANDY CREEK AT ALEXANDRIA, NE						

Department of Water Resources

SURFACE WATER RIGHTS DATA
CLAIMS, APPLICATIONS, AND APPROPRIATIONS IN DOWNSTREAM ORDER
DIVISION NO. 1C

SOURCE LOCATION APPROPRIATOR	CARRIER GAGE	USE	GRANT IN CFS/AF	DATE OF PRIORITY	DOCKET/ APP. NUMBER	ANNOA.	FT. NT.
SANDY CREEK - BIG							
S: 12 T: 3 R: 1W THAYER							
JACK C & JENCINA B WALLS	PUMP	IR	.18	10/29/1945	A 3857		
JACK C & JENCINA B WALLS	PUMP	IR	.30	05/06/1955	A 7447		
S: 7 T: 3 R: 1W THAYER							
FRED H ENDORF	PUMPS	IR	.79	01/13/1967	A 11014		K
S: 17 T: 3 R: 1E JEFFERSON							
KLEINE FARMS, INC	PUMP	IR	1.51	11/24/1956	A 8996		
SANDY CREEK - BIG TRIB. TO							
S: 17 T: 3 R: 1E JEFFERSON							
GAME AND PARKS COMMISSION	ALEXANDRIA RESERVOIR	ST	71.00AF	08/29/1950	A 4742		
S: 16 T: 3 R: 1E JEFFERSON							
GAME AND PARKS COMMISSION	JEFFERSON COUNTY RES.	ST	300.00AF	06/14/1940	A 3179		
SANDY CREEK - BIG							
S: 16 T: 3 R: 1E JEFFERSON							
LENA A FRIESEN	PUMP	IR	.80	10/30/1956	A 8939		
S: 22 T: 3 R: 1E JEFFERSON							
THERESA LANDKAMER	PUMP	IR	.41	06/19/1970	A 11976		
ERNEST K DUX	PUMP	IR	.80	08/06/1956	A 8722		
JOHN C BULIN JR	PUMP	IR	.51	06/09/1955	A 7639		
JOHN C BULIN JR	PUMP	IR	.63	08/09/1988	A 16695		K
JOHN C BULIN JR	PUMP	IR	.51	08/09/1988	A 16695	A-7639	D
GLENN POWELL	PUMP	IR	1.00	02/18/1965	A 10536		
BLUE RIVER - LITTLE							
S: 23 T: 3 R: 1E JEFFERSON							
EVERETT A & HELEN KANLER	PUMP	IR	.26	07/20/1970	A 12015		
ORVILLE A RUMHKE JR	PUMP	IR	.29	08/23/1955	A 7975		K
S: 24 T: 3 R: 1E JEFFERSON							
JOE LABASS	PUMP	IR	.22	02/20/1935	A 2517		K
JOE & HELEN L LABASS	PUMP	IR	2.34	11/22/1974	A 13284		
JOE & HELEN L LABASS	PUMP	IR	.26	03/01/1989	A 16750		
WALNUT CREEK TRIB. TO							
S: 25 T: 5 R: 1W FILLMORE							
ROBERT ENDORF	ENDORF RESERVOIR	ST	29.50AF	07/31/1985	A 16437		
SANDY CREEK - LITTLE							
S: 3 T: 3 R: 1E JEFFERSON							
ROBERT MILIUS	PUMP	IR	.76	05/14/1971	A 12261		
GENE L THOMAS	PUMP	IR	.49	06/28/1968	A 11464		
S: 10 T: 3 R: 1E JEFFERSON							
WALTER MILIUS	PUMP	IR	.61	06/19/1970	A 11977		
S: 18 T: 3 R: 2E JEFFERSON							
FRED KUJATH	PUMP	IR	.64	05/29/1968	A 11435		K
BLUE RIVER - LITTLE							
S: 30 T: 3 R: 2E JEFFERSON							
LAWRENCE JUNKER	PUMP	IR	.46	03/20/1954	A 6083		

SURFACE WATER RIGHTS DATA
CLAIMS, APPLICATIONS, AND APPROPRIATIONS IN DOWNSTREAM ORDER
DIVISION NO. 1C

SOURCE LOCATION APPROPRIATOR	CARRIER GAGE	USE	GRANT IN CFS/AF	DATE OF PRIORITY	DOCKET/ APP. NUMBER	ANNOA.	FT. NT.
<u>BLUE RIVER, LITTLE</u>							
S: 29 T: 3 R: 2E JEFFERSON THRASHER & THRASHER	PUMP	IR	.25	06/06/1955	A 7632		K
S: 4 T: 2 R: 2E JEFFERSON H B BOYDEN ESTATE	PUMP	IR	1.03	10/30/1969	A 11819		K
S: 9 T: 2 R: 2E JEFFERSON HARRY K ZWEIFEL	PUMP	IR	.25	07/25/1932	A 2277		
VERL SCHOENROCK	PUMP	IR	.29	02/07/1968	A 11333		K
EDNA H SCHOENROCK	PUMP	IR	.16	04/14/1956	A 8480		K
EDNA H SCHOENROCK	PUMP	IR	.31	01/15/1973	A 12789		K
S: 16 T: 2 R: 2E JEFFERSON H B BOYDEN ESTATE	PUMP	IR	1.86	07/10/1970	A 11996		K
<u>BLUE RIVER, LITTLE TRIB. TO</u>							
S: 22 T: 2 R: 2E JEFFERSON WALTER D MCMULLEN	PUMP	IR	.39	06/21/1973	A 12890		
<u>BLUE RIVER, LITTLE</u>							
S: 15 T: 2 R: 2E JEFFERSON MERLE L & EMMA L BEETLEY	PUMP	IR	.14	07/10/1957	A 9528		
CITY OF FAIRBURY	FAIRBURY PLANT	CO	16.70	10/22/1927	A 1963		
S: 22 T: 2 R: 2E JEFFERSON EDNA H SCHOENROCK	PUMP	IR	.56	01/15/1973	A 12790		K
S: 23 T: 2 R: 2E JEFFERSON DARRELL L FEENEY	PUMP	IR	.97	02/04/1976	A 13988		#
DARRELL L FEENEY	LITTLE BLUE RIVER NEAR FAIRBURY, NE	IR	.46	02/22/1985	A 16361		
S: 25 T: 2 R: 2E JEFFERSON KENNETH G DODGE	PUMP	IR	1.16	05/29/1981	A 15879		
S: 25 T: 02 R: 02E JEFFERSON NORMAN E STEWART	PUMP	IR	1.32	07/08/1992	A 17207		
S: 6 T: 1 R: 3E JEFFERSON BILLY D & RITA H STONE	PUMP	IR	1.19	03/06/1969	A 11662		K
<u>ROSE CREEK, TRIB. TO</u>							
S: 31 T: 1 R: 2W THAYER SUSAN EICKMAN	PUMP	IR	.27	03/31/1971	A 12199		&
S: 33 T: 1 R: 2W THAYER MARTIN W SCHLIFE	SCHLIFE RESERVOIR	ST	19.00AF	09/17/1965	A 10691		
<u>ROMAN CREEK</u>							
S: 23 T: 1 R: 2W THAYER LITTLE BLUE NRD	MILLER RESERVOIR	ST	215.00AF	07/29/1964	A 10406		
<u>ROMAN CREEK, TRIB. TO</u>							
S: 22 T: 1 R: 2W THAYER LITTLE BLUE NRD	LAVERENTZ RESERVOIR	ST	12.70AF	07/29/1964	A 10404		
S: 34 T: 1 R: 2W THAYER LITTLE BLUE NRD	MUMM RESERVOIR	ST	131.73AF	07/29/1964	A 10405		

Department of Water Resources

SURFACE WATER RIGHTS DATA
CLAIMS, APPLICATIONS, AND APPROPRIATIONS IN DOWNSTREAM ORDER
DIVISION NO. 1C

SOURCE LOCATION APPROPRIATOR	CARRIER GAGE	USE	GRANT IN CFS/AF	DATE OF PRIORITY	DOCKET/ APP. NUMBER	ANNOA. FT. NT.
<u>MUMM RESERVOIR</u> S: 36 T: 1 R: 2W THAYER LITTLE BLUE WRD	PUMP	SO	.00	06/04/1985	A 16395	
<u>LAMB BROTHERS RESERVOIR</u> S: 29 T: 1 R: 1W THAYER KENNETH A LAMB	PUMP	SI	.00	09/13/1962	A 10106	A-3754
<u>ROSE CREEK</u> S: 29 T: 1 R: 1W THAYER MELVIN L KOSS	PUMP	IR	.90	09/20/1974	A 13211	
<u>ROSE CREEK TRIB. TO</u> S: 19 T: 1 R: 1W THAYER LITTLE BLUE WRD	BOWMAN BRANCH RESERVOIR	ST	91.05AF	07/20/1965	A 10659	
<u>BOWMAN BRANCH RESERVOIR</u> S: 19 T: 1 R: 1W THAYER LITTLE BLUE WRD	PUMP	SO	.00	06/04/1985	A 16394	
<u>SPRING BRANCH TRIB. TO</u> S: 2 T: 1 R: 2W THAYER LITTLE BLUE WRD	BOWMAN RESERVOIR 3-E	ST	81.60AF	03/13/1972	A 12540	
<u>BOWMAN SPRING BRANCH RESERVOIR 3-E</u> S: 2 T: 1 R: 2W THAYER LITTLE BLUE WRD	PUMP	SO	.00	08/14/1975	A 13735	
<u>SPRING BRANCH TRIB. TO</u> S: 2 T: 1 R: 2W THAYER LITTLE BLUE WRD	BOWMAN RESERVOIR 3-D	ST	64.60AF	03/13/1972	A 12541	
S: 11 T: 1 R: 2W THAYER LITTLE BLUE WRD	BOWMAN BRANCH RESERVOIR	ST	56.70AF	07/20/1965	A 10660	
<u>SPRING BRANCH</u> S: 7 T: 1 R: 1W THAYER HILMAR & KARL KRUEGER	PUMP	IR	.21	07/03/1962	A 10086	K
S: 17 T: 1 R: 1W THAYER ERNST H & G MARIE PEITHMAN	PUMP	IR	.10	04/02/1969	A 11681	K
BEATRICE H & KEITH PATTON	PUMPS	IR	.33	10/14/1938	A 2892	
S: 16 T: 1 R: 1W THAYER BEATRICE H & KEITH PATTON	PUMP	IR	.37	06/04/1955	A 7629	K
VERLIN L & ROBERTA J WELCH	PUMP	IR	.68	01/28/1976	A 13966	K
<u>ROSE CREEK</u> S: 16 T: 1 R: 1W THAYER DENNIS & JANET MEREDITH	PUMP	IR	.60	04/15/1968	A 11397	K
NORMAN H & BARBARA J FANGMEIER	PUMP	IR	.20	03/05/1947	A 4043	
S: 9 T: 1 R: 1W THAYER NORMAN H & BARBARA J FANGMEIER	PUMP	IR	.37	01/27/1967	A 11030	
S: 10 T: 1 R: 1W THAYER FRED SAFAR	PUMP	IR	.51	08/20/1955	A 7969	
S: 11 T: 1 R: 1W THAYER LENA GLEBE	PUMP	IR	.21	03/07/1957	A 9300	K

SURFACE WATER RIGHTS DATA
CLAIMS, APPLICATIONS, AND APPROPRIATIONS IN DOWNSTREAM ORDER
DIVISION NO. 1C

SOURCE LOCATION APPROPRIATOR	CARRIER GAGE	USE	GRANT IN CFS/AF	DATE OF PRIORITY	DOCKET/ APP. NUMBER	ANNOA. FT. NT.
<u>ROSE CREEK</u> S: 11 T: 1 R: 1W THAYER THOMAS L WRIGHT	PUMP	IR	1.20	03/01/1966	A 10783	
<u>ROSE CREEK TRIB TO</u> S: 12 T: 1 R: 1W THAYER THOMAS L WRIGHT	THOMAS WRIGHT RES. NO. 1	ST	3.61AF	04/07/1969	A 11684	
<u>WRIGHT THOMAS RESERVOIR NO. 1</u> S: 12 T: 1 R: 1W THAYER THOMAS L WRIGHT	PUMP PUMP	SO SI	.00 .00	04/07/1969 04/07/1969	A 11685 A 11685	A-10783
<u>BALLS BRANCH TRIB TO</u> S: 21 T: 2 R: 1W THAYER BERNHARD HELLBUSCH	HELLBUSCH RESERVOIR	ST	23.30AF	09/20/1985	A 16449	
<u>ROSE CREEK</u> S: 18 T: 1 R: 1E JEFFERSON ARNOLD & PATRICIA HEITMAN	PUMP	IR	.19	04/26/1956	A 8521	K
ARNOLD & PATRICIA HEITMAN	PUMP	IR	.37	10/22/1957	A 9574	K
ARNOLD & PATRICIA HEITMAN	PUMP	IR	1.59	06/11/1976	A 14267	
S: 17 T: 1 R: 1E JEFFERSON TOM JELSMA	JELSMA RESERVOIR	ST	26.00AF	08/03/1990	A 17010	
<u>JELSMA RESERVOIR</u> S: 17 T: 1 R: 1E JEFFERSON TOM JELSMA	PUMP	SO	.00	08/03/1990	A 17011	
<u>ROSE CREEK</u> S: 17 T: 01 R: 1E THAYER TOM JELSMA	PUMP	IR	.53	11/18/1991	A 17127	
S: 15 T: 1 R: 1E JEFFERSON E JUNIOR CERVENY	PUMP	IR	.73	12/06/1965	A 10726	K
E JUNIOR CERVENY	PUMP	IR	.29	12/26/1956	A 9059	
<u>BUCKLEY CREEK TRIB TO</u> S: 18 T: 2 R: 1E JEFFERSON LITTLE BLUE WRD	BUCKLEY CREEK RES. 3-C	ST	158.19AF	02/15/1966	A 10774	
<u>BUCKLEY CREEK RESERVOIR 3-C</u> S: 18 T: 2 R: 1E JEFFERSON LITTLE BLUE WRD	PUMP	SO	.00	06/25/1969	A 11738	
<u>BUCKLEY CREEK TRIB TO</u> S: 30 T: 2 R: 1E JEFFERSON LITTLE BLUE WRD	BUCKLEY CREEK RES. 3-A	ST	160.10AF	05/05/1970	A 11932	
<u>BUCKLEY CREEK RESERVOIR 3-A</u> S: 30 T: 2 R: 1E JEFFERSON LITTLE BLUE WRD	PUMP	SO	.00	06/04/1985	A 16393	K
<u>BUCKLEY CREEK TRIB TO</u> S: 33 T: 2 R: 1E JEFFERSON LITTLE BLUE WRD	BUCKLEY CREEK RES. 3-D	ST	134.30AF	02/01/1979	A 15412	

Department of Water Resources

SURFACE WATER RIGHTS DATA
CLAIMS, APPLICATIONS, AND APPROPRIATIONS IN DOWNSTREAM ORDER
DIVISION NO. 1C

SOURCE LOCATION APPROPRIATOR	CARRIER GAGE	USE	GRANT IN CFS/AF	DATE OF PRIORITY	DOCKET/ APP. NUMBER	ANNOA.	FT. NT.
BUCKLEY CREEK RESERVOIR 3-0							
S: 33 T: 2 R: 1E JEFFERSON LITTLE BLUE NRD	PUMP	SO	.00	04/28/1977	A 14920		
BUCKLEY CREEK							
S: 4 T: 1 R: 1E JEFFERSON CARLENE SINN	PUMP	IR	.47	03/18/1968	A 11377		
BUCKLEY CREEK TRIB. TO							
S: 10 T: 1 R: 1E JEFFERSON LITTLE BLUE NRD	BUCKLEY CREEK RES. 3-F	ST	128.20AF	05/05/1970	A 11934		
S: 22 T: 2 R: 1E JEFFERSON LITTLE BLUE NRD	BUCKLEY CREEK RES. 4-A	ST	258.70AF	05/05/1970	A 11933		
S: 26 T: 2 R: 1E JEFFERSON LITTLE BLUE NRD	BUCKLEY CREEK RES. 4-B	ST	138.20AF	02/01/1979	A 15411		
BUCKLEY CREEK RESERVOIR 4-B							
S: 26 T: 2 R: 1E JEFFERSON LITTLE BLUE NRD	PUMP	SO	.00	06/06/1985	A 16392		
BUCKLEY CREEK							
S: 12 T: 1 R: 1E JEFFERSON LLOYD GARBER	PUMP	IR	.33	09/14/1971	A 12380		K
ROSE CREEK							
S: 12 T: 1 R: 1E JEFFERSON LLOYD GARBER	PUMP	IR	.35	03/19/1985	A 16367		
ROSE CREEK TRIB. TO							
S: 13 T: 1 R: 1E JEFFERSON MARK & DENISE SCHOENROCK	HEIN RESERVOIR	ST	45.00AF	06/23/1960	A 9836		
ROSE CREEK							
S: 8 T: 1 R: 2E JEFFERSON JOHN LEVENDOFSKY	PUMP	IR	1.37	10/03/1978	A 15346		
S: 5 T: 1 R: 2E JEFFERSON HAROLD C JUNKER	PUMP	IR	.19	02/29/1956	A 8385		
HAROLD C JUNKER	PUMP	IR	.29	05/14/1955	A 7471		
S: 4 T: 1 R: 2E JEFFERSON SOPHIA L SIEMSEN	PUMP	IR	1.29	05/14/1976	A 14227		
SOPHIA L SIEMSEN	PUMP	IR	1.08	04/22/1955	A 7325		
SOPHIA L SIEMSEN	PUMP	IR	1.08	05/14/1976	A 14226	A-7325	D
S: 11 T: 1 R: 2E JEFFERSON LILLIAN ADAMS	PUMP	IR	1.11	03/28/1966	A 10814		
S: 12 T: 1 R: 2E JEFFERSON RICHARD DEBOER	PUMP	IR	1.49	02/13/1968	A 11334		
DONALD & JIMMY SCHOENROCK	PUMP	IR	1.17	09/13/1978	A 15382		
DONALD & JIMMY SCHOENROCK	PUMP	IR	.64	03/04/1957	A 9283		K
S: 7 T: 1 R: 3E JEFFERSON IRENE B RICE	PUMP NO. 3	IR	.69	05/10/1940	A 3152		K

SURFACE WATER RIGHTS DATA
CLAIMS, APPLICATIONS, AND APPROPRIATIONS IN DOWNSTREAM ORDER
DIVISION NO. 1C

SOURCE LOCATION APPROPRIATOR	CARRIER GAGE	USE	GRANT IN CFS/AF	DATE OF PRIORITY	DOCKET/ APP. NUMBER	ANNOTA.	FT. NT.
BLUE RIVER, LITTLE							
S: 8 T: 1 R: 3E JEFFERSON HERTHA L FAIRCHILD	PUMP	IR	.34	08/19/1955	A 7965		
S: 9 T: 1 R: 3E JEFFERSON WILSON E (III) HARDY	PUMP	IR	.30	03/28/1956	A 8453		K
WILSON E (III) HARDY	PUMP	IR	.30	07/09/1964	A 10392	A-8453	K
S: 10 T: 1 R: 3E JEFFERSON ROBERT M & MARY A BELDIN	PUMP	IR	1.04	03/28/1956	A 8454		
FREDRICK & VIRGINIA SWARTZ	PUMP	IR	.47	02/26/1968	A 11344		
S: 14 T: 1 R: 3E JEFFERSON EDWARD W WIENKE ET AL	PUMP	IR	.83	04/14/1975	A 13553		K
S: 11 T: 1 R: 3E JEFFERSON GEORGE KENNING	PUMP	IR	.91	12/11/1956	A 9031		
KATHERINE GILL	PUMP	IR	.73	04/11/1967	A 11098		
S: 14 T: 1 R: 3E JEFFERSON GEORGE MALLEAN	PUMP	IR	.87	07/15/1980	A 15682		K
S: 13 T: 1 R: 3E JEFFERSON BANAHAN BROTHERS	PUMP	IR	1.28	12/28/1964	A 10491		K
WILLIAM N & SHARON SCHEELE	PUMP	IR	.76	12/14/1972	A 12777		K
S: 24 T: 1 R: 3E JEFFERSON M GENE CASSELL	PUMP	IR	.83	06/20/1968	A 11454		K
WILLIAM N SCHEELE	PUMP	IR	.47	02/10/1975	A 13394		K
S: 30 T: 1 R: 4E JEFFERSON ELDEAN & NORMA J BANAHAN	PUMP	IR	2.57	07/12/1968	A 11483		K
WAGNER SAND & GRAVEL COMPANY	PUMP	MF	.20	07/05/1972	A 12679		
S: 31 T: 1 R: 4E JEFFERSON LYNN BANAHAN	PUMP	IR	.43	09/28/1967	A 11256		#K
	LITTLE BLUE RIVER AT HOLLENBERG, KS						

Department of Water Resources

SURFACE WATER RIGHTS DATA
CLAIMS, APPLICATIONS, AND APPROPRIATIONS IN DOWNSTREAM ORDER
DIVISION NO. 10

SOURCE LOCATION APPROPRIATOR	CARRIER GAGE	USE	GRANT IN CFS/AF	DATE OF PRIORITY	DOCKET/ APP. NUMBER	ANNOTA. FT. NT.
<u>BLUE RIVER BIG</u>						
S: 2 T: 11 R: 7W HAMILTON ELTON ELGE	PUMP	IR	1.03	01/17/1972	A 12481	
S: 1 T: 11 R: 7W HAMILTON DWIGHT PASCHKE	PUMP	IR	.50	02/24/1970	A 11875	
S: 31 T: 12 R: 6W HAMILTON O DONALD HARNEY	PUMP	IR	1.34	12/27/1966	A 11004	
S: 24 T: 12 R: 6W HAMILTON J LEROY & BETTE I LUFF	PUMP	IR	1.58	02/04/1976	A 13991	
<u>BLUE RIVER BIG TRIB TO</u>						
S: 14 T: 12 R: 6W HAMILTON UPPER BIG BLUE NRD LARSON RESERVOIR	LARSON RESERVOIR	ST	50.33AF	10/19/1976	A 14513	
S: 14 T: 12 R: 6W HAMILTON UPPER BIG BLUE NRD	PUMP	SO	.39	12/15/1987	A 16609	
<u>BLUE RIVER BIG</u>						
S: 18 T: 12 R: 5W HAMILTON ROGER PETERSON	PUMP	IR	.21	01/30/1985	A 16350	K
S: 17 T: 12 R: 5W HAMILTON HERMANSEN TRUST	PUMP	IR	.87	01/12/1989	A 16734	
S: 8 T: 12 R: 5W HAMILTON ANAMALT BROS.	PUMP	IR	.37	01/23/1989	A 16739	
S: 7 T: 12 R: 4W YORK DONALD BANKSON	PUMP	IR	.39	01/02/1975	A 13341	
<u>BLUE RIVER BIG TRIB TO</u>						
S: 3 T: 12 R: 3W YORK WERNER ROEMRS	PUMP	IR	1.00	01/09/1973	A 12785	
<u>PRAIRIE CREEK TRIB TO</u>						
S: 2 T: 13 R: 4W POLK LLOYD E WIDGA	PUMP	IR	1.11	10/26/1970	A 12102	
<u>PRAIRIE CREEK</u>						
S: 12 T: 13 R: 3W POLK RAYMOND P KYFFELER	PUMP	IR	1.29	03/04/1980	A 15629	
<u>BLUE RIVER BIG TRIB TO</u>						
S: 18 T: 13 R: 2W POLK KENNETH M OLSON	OLSON RESERVOIR	ST	75.60AF	06/21/1974	A 13050	
<u>BLUE RIVER BIG</u>						
S: 10 T: 13 R: 2W POLK LARRY MENTINK	PUMP	IR	.51	03/22/1990	A 16958	
<u>BLUE RIVER BIG TRIB TO</u>						
S: 10 T: 13 R: 2W POLK UPPER BIG BLUE NRD	MENTINK RESERVOIR	ST	30.46AF	09/13/1976	A 14458	
S: 6 T: 13 R: 2W POLK JAMES A ROSENQUIST	ROSENQUIST RESERVOIR	ST	48.50AF	08/01/1973	A 12913	

SURFACE WATER RIGHTS DATA
CLAIMS, APPLICATIONS, AND APPROPRIATIONS IN DOWNSTREAM ORDER
DIVISION NO. 1D

SOURCE LOCATION APPROPRIATOR	CARRIER GAGE	USE	GRANT IN CFS/AF	DATE OF PRIORITY	DOCKET/ APP NUMBER	ANNOA.	FT. MT.
<u>BLUE RIVER BIG</u> S: 3 T: 13 R: 2W POLK							
SCOTT JOHNSON	PUMP	IR	.99	04/18/1938	A 2862		
S: 34 T: 14 R: 2W POLK							
FARMERS HOME ADMINISTRATION	ANDERSON RESERVOIR	ST	13.00AF	01/09/1941	A 3365		
FARMERS HOME ADMINISTRATION	ANDERSON RESERVOIR	SS	44.40AF	01/18/1946	A 3866	A-3365	A
<u>ANDERSON RESERVOIR</u> S: 34 T: 14 R: 2W POLK							
FARMERS HOME ADMINISTRATION	ANDERSON CANAL	SI	.00	01/18/1946	A 3867	A-2862	
<u>BLUE RIVER BIG TRIB TO</u> S: 27 T: 14 R: 2W POLK							
UPPER BIG BLUE NRD	MERVIN RANSOM RESERVOIR	ST	29.50AF	02/15/1979	A 15416		
<u>DAVIS CREEK TRIB TO</u> S: 13 T: 14 R: 3W POLK							
NORMAN LEACH	LEACH RESERVOIR	ST	16.30AF	08/03/1970	A 12042		
<u>BLUE RIVER BIG</u> S: 34 T: 14 R: 1W POLK							
JOHN J JACOBS	PUMP	IR	.40	08/03/1989	A 16860		
S: 6 T: 13 R: 1E BUTLER							
WILLIAM J PETERS	PUMP	IR	1.68	02/06/1970	A 11860		
S: 7 T: 13 R: 1E BUTLER							
WILLIAM J & MARIETTA A PETERS	PUMP	IR	.96	07/12/1976	A 14313		
S: 8 T: 13 R: 1E BUTLER							
VICTOR HERMANN	PUMP	IR	.24	06/23/1988	A 16668		K
<u>BLUE RIVER BIG TRIB TO</u> S: 7 T: 13 R: 1W POLK							
TORELL BROTHERS	TORELL RESERVOIR	ST	26.10AF	05/31/1967	A 11157		
S: 21 T: 13 R: 1W POLK							
COUNTY OF POLK	DON ALT RESERVOIR	ST	14.50AF	11/21/1968	A 11588		
<u>BLUE RIVER BIG</u> S: 16 T: 13 R: 1E BUTLER							
ERNE JR SHANKA	PUMP	IR	.86	03/02/1984	A 16277		
GREENSLIT FARMS	PUMPS	IR	1.57	01/04/1960	A 9787		K
GREENSLIT FARMS	PUMP	IR	.91	08/29/1974	A 13180		#
	BIG BLUE RIVER AT SURPRISE, NE						
S: 15 T: 13 R: 1E BUTLER							
VILLAGE OF SURPRISE	SURPRISE RESERVOIR	ST	21.00AF	10/13/1941	A 3519		
S: 17 T: 13 R: 2E BUTLER							
MORRIS T WHITE	PUMP	IR	2.23	01/10/1973	A 12786		
<u>BLUE RIVER BIG NORTH FORK TRIB TO</u> S: 27 T: 15 R: 2E BUTLER							
B A SAMEK	PUMP	IR	1.89	05/09/1975	A 13577		
S: 30 T: 15 R: 3E BUTLER							
CITY OF DAVID CITY	CITY PARK LAKE 1	ST	8.00AF	07/01/1982	A 16127		

Department of Water Resources

SURFACE WATER RIGHTS DATA
CLAIMS, APPLICATIONS, AND APPROPRIATIONS IN DOWNSTREAM ORDER
DIVISION NO. 1D

SOURCE LOCATION APPROPRIATOR	CARRIER GAGE	USE	GRANT IN CFS/AF	DATE OF PRIORITY	DOCKET/ APP NUMBER	ANNOTA. FT. NT.
<u>BLUE RIVER BIG NORTH FORK TRIB TO</u>						
S: 30 T: 15 R: 3E BUTLER CITY OF DAVID CITY	CITY PARK LAKE I	ST	15.40AF	07/01/1982	A 16126	
S: 2 T: 14 R: 2E BUTLER UPPER BIG BLUE WRD STRUBERLING RESERVOIR	STRUBERLING RESERVOIR	ST	279.00AF	05/18/1982	A 16106	
S: 2 T: 14 R: 2E BUTLER UPPER BIG BLUE WRD	PUMP	SO	.00	05/02/1983	A 16194	
S: 35 T: 15 R: 2E BUTLER UPPER BIG BLUE WRD	PUMP	SO	.00	06/05/1989	A 16875	
<u>BLUE RIVER BIG NORTH FORK</u>						
S: 26 T: 14 R: 2E BUTLER LOWELL GLOCK	PUMP	IR	3.43	04/02/1976	A 14144	
S: 35 T: 14 R: 2E BUTLER HAROLD HEINS & SONS	PUMP	IR	.24	05/24/1977	A 14956	
<u>KEZAN CREEK TRIB TO</u>						
S: 24 T: 14 R: 3E BUTLER UPPER BIG BLUE WRD	DENNIS VRBKA RESERVOIR	ST	13.20AF	04/28/1980	A 15642	
<u>BLUE RIVER BIG NORTH FORK</u>						
S: 2 T: 13 R: 2E BUTLER DONALD L MORAVEC	PUMP	IR	.89	08/01/1983	A 16220	
S: 3 T: 13 R: 2E BUTLER DONALD L MORAVEC	PUMP	IR	.19	01/03/1990	A 16908	
<u>BLUE RIVER BIG</u>						
S: 34 T: 13 R: 2E BUTLER ROBERT E & MARILYN R SCHMITT	PUMPS	IR	.29	02/26/1951	A 4809	
ROBERT E & MARILYN R SCHMITT	PUMP	IR	2.00	01/29/1975	A 13374	
RICHARD & DONALD URBANOVSKY	PUMP	IR	.39	03/19/1975	A 13483	
S: 33 T: 13 R: 2E BUTLER RICHARD & DONALD URBANOVSKY	PUMP	IR	.79	03/31/1976	A 14129	
<u>BLUE RIVER BIG TRIB TO</u>						
S: 4 T: 12 R: 2E SEWARD EUGENE J KRATOCHVIL	PUMP	IR	.91	07/28/1971	A 12338	
<u>BLUE RIVER BIG</u>						
S: 3 T: 12 R: 2E SEWARD KRATOCHVIL BROTHERS	PUMP	IR	1.39	08/03/1966	A 10915	K
<u>BLUE RIVER BIG TRIB TO</u>						
S: 10 T: 12 R: 2E SEWARD KRATOCHVIL BROTHERS	KRATOCHVIL RESERVOIR	ST	20.05AF	01/16/1967	A 11015	
<u>KRATOCHVIL RESERVOIR</u>						
S: 10 T: 12 R: 2E SEWARD KRATOCHVIL BROTHERS	PUMP	SI	.00	01/16/1967	A 11016	A-10915
KRATOCHVIL BROTHERS	PUMP	SO	.00	01/16/1967	A 11016	

SURFACE WATER RIGHTS DATA
CLAIMS, APPLICATIONS, AND APPROPRIATIONS IN DOWNSTREAM ORDER
DIVISION NO. 10

SOURCE LOCATION APPROPRIATOR	CARRIER GAGE	USE	GRANT IN CFS/AF	DATE OF PRIORITY	DOCKET/APP NUMBER	ANNOA.	FT. MT.
<u>BLUE RIVER BIG</u> S: 10 T: 12 R: 2E SEWARD RAYMOND J PEKAREK RAYMOND J PEKAREK	PUMP PEKAREK RESERVOIR	1R ST	2.16 8.42AF	02/14/1972	A 12505 A 12506		
<u>PEKAREK RESERVOIR</u> S: 10 T: 12 R: 2E SEWARD RAYMOND J PEKAREK	PUMP	SI	.00	10/15/1974	A 13232	A-12505	
<u>BLUE RIVER BIG</u> S: 15 T: 12 R: 2E SEWARD DAVID & SELMA THONEN	PUMP	1R	1.74	12/08/1967	A 11284		
S: 23 T: 12 R: 2E SEWARD WALTER HERPOLSHEIMER	PUMP	1R	.58	03/27/1953	A 5222		K
WALTER HERPOLSHEIMER	PUMP	1R	1.17	01/29/1951	A 4793		
WALTER HERPOLSHEIMER	PUMP	1R	.72	01/22/1964	A 10284		K
WALTER HERPOLSHEIMER	HERPOLSHEIMER RES. NO. 2	ST	9.58AF	01/22/1964	A 10285		
<u>HERPOLSHEIMER RESERVOIR NO. 2</u> S: 23 T: 12 R: 2E SEWARD WALTER HERPOLSHEIMER	PUMP	SI	.00	01/22/1964	A 10286	A-10284	
WALTER HERPOLSHEIMER	PUMP	SO	.00	01/22/1964	A 10286		
<u>BLUE RIVER BIG</u> S: 23 T: 12 R: 2E SEWARD WALTER HERPOLSHEIMER	HERPOLSHEIMER RESERVOIR	ST	130.00AF	09/06/1955	A 8060		
<u>HERPOLSHEIMER RESERVOIR</u> S: 23 T: 12 R: 2E SEWARD WALTER HERPOLSHEIMER	HERPOLSHEIMER CANAL	SO	.00	09/06/1955	A 8684		
WALTER HERPOLSHEIMER	HERPOLSHEIMER CANAL	SI	.00	09/06/1955	A 8684	A-4793	
WALTER HERPOLSHEIMER	HERPOLSHEIMER CANAL	SI	.00	09/06/1955	A 8684	A-5222	
<u>BLUE RIVER BIG</u> S: 26 T: 12 R: 2E SEWARD P & H INC	PUMP	1R	1.90	03/07/1990	A 16941		
MRS ARDINE MAYLAND	PUMP	1R	.94	07/16/1975	A 13653		
S: 35 T: 12 R: 2E SEWARD GERALD H HEGEMOLZ	PUMP	1R	1.13	03/28/1966	A 10813		
S: 35 T: 12 R: 02E SEWARD LELAND A & SUSAN K IMIG	PUMP	1R	.91	06/18/1992	A 17201		
S: 36 T: 12 R: 2E SEWARD EUGENE, R SCOTT & JOHN J SLOUP	PUMPS	1R	1.99	08/29/1975	A 13780		
HAROLD A ROHREN	PUMP	1R	1.51	12/08/1967	A 11283		
HAROLD A ROHREN	ROHREN RESERVOIR	ST	30.00AF	11/12/1974	A 13265		
<u>ROHREN RESERVOIR</u> S: 36 T: 12 R: 2E SEWARD HAROLD A ROHREN	PUMP	SI	.00	11/12/1974	A 13266	A-11283	
<u>BLUE RIVER BIG</u> S: 36 T: 12 R: 2E SEWARD EUGENE SLOUP	SLOUP RESERVOIR	ST	5.17AF	10/07/1975	A 13827		

Department of Water Resources

SURFACE WATER RIGHTS DATA
CLAIMS, APPLICATIONS, AND APPROPRIATIONS IN DOWNSTREAM ORDER
DIVISION NO. 1D

SOURCE LOCATION APPROPRIATOR	CARRIER GAGE	USE	GRANT IN CFS/AF	DATE OF PRIORITY	DOCKET/ APP. NUMBER	ANNOA.	FT. NT.
SLOUP RESERVOIR							
S: 36 T: 12 R: 2E SEWARD EUGENE & R SCOTT SLOUP	PUMP	SI	.00	03/15/1976	A 14097	A-13780	
BLUE RIVER BIG							
S: 36 T: 12 R: 2E SEWARD KEITH & JUDY BROSE	PUMP	IR	1.40	01/02/1976	A 13925		
S: 6 T: 11 R: 3E SEWARD DWAYNE L NIEMANN	PUMP	IR	.63	01/14/1974	A 12969		
S: 7 T: 11 R: 3E SEWARD TIM HEINBERG	PUMP	IR	.24	03/30/1950	A 4630		
NEAL SELL	PUMPS	IR	.53	05/25/1965	A 10636		
NEAL SELL	PUMP	IR	1.20	07/29/1976	A 18360		
NEAL SELL	PUMP	IR	1.20	01/04/1961	A 9876		K
NEAL SELL	PUMP	IR	.86	07/22/1970	A 12020		
MARTIN H F LUEBBE	PUMP	IR	.21	06/22/1966	A 10874		K
S: 8 T: 11 R: 3E SEWARD MERVIN F AEGERTER	PUMP	IR	.51	07/16/1974	A 13081		
MERVIN F AEGERTER	PUMP	IR	.41	07/30/1948	A 4316		K
MERVIN F AEGERTER	PUMP	IR	.41	07/02/1971	A 12315	A-4316	DK
S: 17 T: 11 R: 3E SEWARD MERVIN F AEGERTER	PUMP	IR	.72	05/16/1950	A 4678		
MERVIN F AEGERTER	PUMP	IR	.72	07/02/1971	A 12316	A-4678	D
MERVIN F AEGERTER	PUMP	IR	.60	07/02/1971	A 12314		
S: 18 T: 11 R: 3E SEWARD ELDON L GRUNTORAD	PUMP	IR	.93	07/12/1966	A 10883		
GRUNTORAD RESERVOIR							
S: 18 T: 11 R: 3E SEWARD ELDON L GRUNTORAD	PUMPS	SI	.00	07/12/1966	A 10884	A-10883	
BLUE RIVER BIG							
S: 18 T: 11 R: 3E SEWARD LILLIAN GRUNTORAD	PUMP	IR	.63	12/20/1937	A 2816		K
GRUNTORAD RESERVOIR							
S: 18 T: 11 R: 3E SEWARD LILLIAN GRUNTORAD	PUMPS	SI	.00	02/05/1957	A 9635	A-2816	
BLUE RIVER BIG							
S: 18 T: 11 R: 3E SEWARD LILLIAN GRUNTORAD	PUMP	IR	.83	02/20/1975	A 13429	A-2816	D
LILLIAN GRUNTORAD	PUMP	IR	.18	02/20/1975	A 13429		
GRUNTORAD RESERVOIR							
S: 18 T: 11 R: 3E SEWARD LILLIAN GRUNTORAD	PUMP	SI	.00	02/15/1957	A 9635	A-13429	
BLUE RIVER BIG							
S: 18 T: 11 R: 3E SEWARD ROGER H & MARIE A EHLERS	PUMP	IR	.99	09/04/1956	A 8794		

SURFACE WATER RIGHTS DATA
CLAIMS, APPLICATIONS, AND APPROPRIATIONS IN DOWNSTREAM ORDER
DIVISION NO. 1D

SOURCE LOCATION APPROPRIATOR	CARRIER GAGE	USE	GRANT IN CFS/AF	DATE OF PRIORITY	DOCKET/APP. NUMBER	ANNTA.	FT. MT.
<u>BLUE RIVER RIG</u>							
S: 18 T: 11 R: 3E SEWARD							
LILLIAN GRUNTORAD GRUNTORAD RESERVOIR	PUMP	1R	.21	01/06/1972	A 12675		
S: 18 T: 11 R: 3E SEWARD							
LILLIAN GRUNTORAD	PUMP	SI	.00	02/15/1957	A 9635		
<u>BLUE RIVER RIG</u>							
S: 18 T: 11 R: 3E SEWARD							
LILLIAN GRUNTORAD GRUNTORAD RESERVOIR	GRUNTORAD RESERVOIR	ST	65.00AF	02/05/1957	A 9169		
S: 18 T: 11 R: 3E SEWARD							
LILLIAN GRUNTORAD	PUMP	SO	.00	02/15/1957	A 9635		
<u>BLUE RIVER RIG</u>							
S: 19 T: 11 R: 3E SEWARD							
WILLIAM C & BERDINE M KRUSE	PUMP	1R	.06	04/21/1954	A 6236		
WILLIAM C & BERDINE M KRUSE	PUMP	1R	.06	03/15/1972	A 12550	A-6236	D
S: 20 T: 11 R: 3E SEWARD							
WILLIAM C & BERDINE M KRUSE	PUMP	1R	.65	08/24/1937	A 2776		
WILLIAM C & BERDINE M KRUSE	PUMP	1R	.65	03/15/1972	A 12547	A-2776	D
LILLIAN GRUNTORAD GRUNTORAD RESERVOIR	PUMP	1R	.36	07/24/1934	A 2440		K
S: 20 T: 11 R: 3E SEWARD							
LILLIAN GRUNTORAD	PUMP	SI	.00	02/15/1957	A 9635	A-2440	
<u>BLUE RIVER RIG</u>							
S: 20 T: 11 R: 3E SEWARD							
CITY OF SEWARD	MOFFITT RESERVOIR	ST	11.00AF	08/26/1970	A 12066		
WILLIAM C KRUSE	PUMP NO. 2	1R	.53	07/27/1937	A 2766		
WILLIAM C KRUSE	PUMP	1R	.53	03/29/1977	A 14863	A-2766	D
CITY OF SEWARD	CITY PARK POND	ST	7.00AF	08/03/1981	A 15954		
<u>LINCOLN CREEK</u>							
S: 25 T: 11 R: 6W HAMILTON							
DARRELL PURDY	PUMP	1R	1.42	08/25/1972	A 12731		
S: 29 T: 11 R: 7W HAMILTON							
B. JORKMAN FARMS, INC	PUMP	1R	.86	03/18/1970	A 11891		
B. JORKMAN FARMS, INC	PUMP	1R	.51	01/26/1971	A 12146		
S: 30 T: 11 R: 6W HAMILTON							
JENSEN FARMS, INC	PUMP	1R	.29	08/17/1983	A 16228		
S: 32 T: 11 R: 6W HAMILTON							
MANKIN FARMS, INC	PUMP	1R	.34	01/13/1977	A 14637		
<u>LINCOLN CREEK TRIP TO</u>							
S: 31 T: 11 R: 6W HAMILTON							
ARTHUR L & EDITH L SCOTT	PUMP	1R	2.14	11/12/1976	A 14550		
S: 32 T: 11 R: 6W HAMILTON							
RON BEINS	PUMP	1R	1.97	01/05/1971	A 12135		

Department of Water Resources

SURFACE WATER RIGHTS DATA
CLAIMS, APPLICATIONS, AND APPROPRIATIONS IN DOWNSTREAM ORDER
DIVISION NO. 1D

SOURCE LOCATION APPROPRIATOR	CARRIER GAGE	USE	GRANT IN CFS/AF	DATE OF PRIORITY	DOCKET/ APP. NUMBER	ANNOA. FT. NT.
<u>LINCOLN CREEK TRIB. TO</u>						
S: 34 T: 11 R: 6W HAMILTON NEBRASKA VOCATIONAL AGRICULTURE FOUNDATION						
	NEBRASKA YOUTH LEADERSHIP DEVELOPMENT CENTER RES.	ST	21.70AF	10/16/1987	A 16596	
<u>LINCOLN CREEK</u>						
S: 2 T: 10 R: 6W HAMILTON ROLLING MEADOWS, INC W GENE GEORGE	PUMPS PUMP	IR IR	.21 .40	09/27/1940 03/02/1967	A 3276 A 11054	K
<u>LINCOLN CREEK TRIB. TO</u>						
S: 35 T: 11 R: 6W HAMILTON UPPER BIG BLUE NRD						
	RESERVOIR 35-11-6W	ST	277.30AF	05/23/1985	A 16384	
<u>LINCOLN CREEK</u>						
S: 36 T: 11 R: 6W HAMILTON LAWRENCE (MRS) KELLER	PUMP	IR	.07	08/25/1956	A 8779	
S: 29 T: 11 R: 5W HAMILTON WILBUR NUNENKAMP	PUMP	IR	.59	06/27/1977	A 14994	
S: 21 T: 11 R: 5W HAMILTON JOHN WALL	PUMP	IR	.44	03/16/1964	A 10325	
S: 22 T: 11 R: 5W HAMILTON GENE E & LGA J WINTER	PUMP	IR	.36	04/27/1972	A 12617	
MILVERN H & BETTY A NOFFKE	PUMP	IR	.43	02/20/1975	A 13427	
<u>LINCOLN CREEK TRIB. TO</u>						
S: 18 T: 11 R: 4W YORK DWAINE DRIEHER CHARLES & DORIS RICE	DRIEHER RESERVOIR PUMP	ST IR	53.20AF .55	05/19/1969 03/01/1976	A 11704 A 14067	
<u>LINCOLN CREEK</u>						
S: 20 T: 11 R: 4W YORK JAMES P MORNIER	PUMP	IR	.18	07/18/1975	A 13659	
<u>LINCOLN CREEK TRIB. TO</u>						
S: 5 T: 11 R: 4W YORK BOYD E & ESTELLA STUHR						
	STUHR RESERVOIR	ST	65.50AF	03/27/1972	A 12562	
S: 16 T: 11 R: 4W YORK RECH-SMITH ET AL						
	RECH-SMITH RESERVOIR	ST	53.80AF	12/01/1966	A 10987	
<u>LINCOLN CREEK</u>						
S: 13 T: 11 R: 4W YORK JAMES P MORNIER	PUMP	IR	.62	07/18/1975	A 13658	
DENNIS SCAMENORN	PUMP	IR	1.07	03/21/1990	A 16955	
S: 18 T: 11 R: 3W YORK LYNN CHRISTIANSEN	PUMP	IR	.94	02/03/1988	A 16617 R P457	
S: 14 T: 11 R: 3W YORK AUGUSTUS M BROWN	PUMP	IR	.68	04/07/1966	A 10825	
ALICE WINKELMANN	PUMP	IR	.28	10/21/1940	A 3303	
ALICE WINKELMANN	PUMP	IR	.14	04/08/1954	A 6168	K
S: 13 T: 11 R: 3W YORK JAMES M CHENAULT	PUMP	IR	1.57	09/19/1969	A 11801	

SURFACE WATER RIGHTS DATA
CLAIMS, APPLICATIONS, AND APPROPRIATIONS IN DOWNSTREAM ORDER
DIVISION NO. 1D

SOURCE LOCATION APPROPRIATOR	CARRIER GAGE	USE	GRANT IN CFS/AF	DATE OF PRIORITY	DOCKET/ APP. NUMBER	ANNOA.	FT. WT.
<u>LINCOLN CREEK</u>							
S: 13 T: 11 R: 3W YORK							
JOHN E BURNS	PUMP	IR	.43	07/15/1974	A 13075		
S: 19 T: 11 R: 2W YORK							
WILHELMINA KEEFE	PUMP	IR	.29	04/14/1975	A 13550		
S: 18 T: 11 R: 2W YORK							
TRIPLE E & L INC	PUMP	IR	.06	12/18/1947	A 4159		K
<u>COON BRANCH</u>							
S: 25 T: 12 R: 4W YORK							
HARRINGTON FARM CO	PUMP	IR	2.29	12/17/1974	A 13319		
S: 30 T: 12 R: 3W YORK							
HAROLD BLUM	PUMP	IR	2.14	02/18/1976	A 14035		
S: 8 T: 11 R: 2W YORK							
ROBERT F BRAHMSTEADT	PUMP	IR	.74	02/23/1973	A 12814		K
<u>LINCOLN CREEK</u>							
S: 4 T: 11 R: 2W YORK							
CLARENCE BRAHMSTEADT JR	PUMP	IR	.26	08/03/1988	A 16693		K
S: 3 T: 11 R: 2W YORK							
LYLE E & MARY A MCCARTNEY	PUMP	IR	.38	10/23/1947	A 4134		K
<u>LINCOLN CREEK TRIB TO</u>							
S: 9 T: 12 R: 2W YORK							
YORK LAND COMPANY	PUMP	IR	1.11	10/22/1973	A 12955		
<u>LINCOLN CREEK</u>							
S: 34 T: 12 R: 2W YORK							
MARTIN SACKSCHEWSKY	PUMP	IR	.34	03/09/1959	A 9701		K
S: 25 T: 12 R: 2W YORK							
AGNES BEDIENT	PUMP	IR	.21	01/26/1951	A 4792		K
S: 29 T: 12 R: 1W YORK							
DONALD RICHERT	PUMP	IR	1.01	03/06/1990	A 16940		
CLARA BRAMZ	PUMP	IR	.90	02/05/1964	A 10299		
S: 20 T: 12 R: 1W YORK							
LOWELL L LINDSTROM ESTATE	PUMP	IR	.76	08/05/1955	A 7870		
S: 21 T: 12 R: 1W YORK							
LOWELL L LINDSTROM ESTATE	PUMP	IR	.36	11/08/1939	A 3013		
<u>LINCOLN CREEK TRIB TO</u>							
S: 25 T: 13 R: 2W POLK							
RICHARD TEEGERSTROM	RICHARD TEEGERSTROM RES.	ST	18.30AF	09/10/1980	A 15717		
S: 30 T: 13 R: 1W POLK							
MAYNARD MILLER	MILLER RESERVOIR	ST	14.30AF	03/31/1977	A 14873		
<u>MILLER RESERVOIR</u>							
S: 30 T: 13 R: 1W POLK							
MAYNARD MILLER	PUMP	SO	.00	03/31/1977	A 14874		
<u>LINCOLN CREEK</u>							
S: 22 T: 12 R: 1W YORK							
CYRIL L RHODES	PUMP	IR	.86	02/13/1976	A 14019		

Department of Water Resources

SURFACE WATER RIGHTS DATA
CLAIMS, APPLICATIONS, AND APPROPRIATIONS IN DOWNSTREAM ORDER
DIVISION NO. 10

SOURCE LOCATION APPROPRIATOR	CARRIER GAGE	USE	GRANT IN CFS/AF	DATE OF PRIORITY	DOCKET/ APP. NUMBER	ANNOTA.	FT. INT.
<u>LINCOLN CREEK TRIB. TO</u>							
S: 8 T: 11 R: 1W YORK JOYCE HANKEL	PUMP	IR	1.14	09/16/1971	A 12383		
S: 27 T: 12 R: 1W YORK DEY & HODGES	PUMP	IR	.68	11/02/1966	A 10975		
<u>LINCOLN CREEK</u>							
S: 27 T: 12 R: 1W YORK BAY (MRS) DOAM	PUMP	IR	.24	02/03/1966	A 10764		
S: 26 T: 12 R: 1W YORK MELTON GRUBER	PUMP	IR	.41	07/25/1980	A 15690		
S: 25 T: 12 R: 1W YORK SCHNIEDING, INC	PUMP	IR	.88	02/05/1965	A 10527		
S: 31 T: 12 R: 1E SEWARD GEORGE KRUEGER	PUMPS	IR	.64	09/04/1964	A 10436		K
S: 32 T: 12 R: 1E SEWARD ROBERT (MRS) CAMPBELL	PUMP	IR	.38	02/10/1970	A 11862		
CLAUDINE RICHTERS	PUMP	IR	.33	02/25/1972	A 12518		
CLAUDINE RICHTERS	PUMP	IR	.18	07/29/1954	A 6509		K
<u>WILD CAT CREEK TRIB. TO</u>							
S: 8 T: 12 R: 1E SEWARD WALTER A RICHERT	RICHERT RESERVOIR	ST	56.48AF	07/18/1962	A 10088		
<u>RICHERT RESERVOIR</u>							
S: 8 T: 12 R: 1E SEWARD WALTER A RICHERT	PUMP	SO	.00	02/21/1963	A 10147		
<u>WILD CAT CREEK TRIB. TO</u>							
S: 17 T: 12 R: 1E SEWARD WALTER A RICHERT	RICHERT RESERVOIR NO. 2	ST	18.77AF	02/21/1963	A 10148		
<u>RICHERT RESERVOIR NO. 2</u>							
S: 17 T: 12 R: 1E SEWARD WALTER A RICHERT	PUMP	SO	.00	02/21/1963	A 10149		
<u>LINCOLN CREEK</u>							
S: 28 T: 12 R: 1E SEWARD WILNER WIEHAM	PUMP	IR	.70	03/31/1975	A 13513		
<u>LINCOLN CREEK TRIB. TO</u>							
S: 3 T: 11 R: 1E SEWARD ESTHER L LANGENHEIM	LANGENHEIM-BRACKHAM RES.	ST	29.40AF	08/30/1972	A 12732		
<u>LANGENHEIM-BRACKHAM RESERVOIR</u>							
S: 3 T: 11 R: 1E SEWARD ROGER A LANGENHEIM	PUMP	SO	.00	05/12/1976	A 14220		
<u>LINCOLN CREEK</u>							
S: 27 T: 12 R: 1E SEWARD CLEON L NAGEL	PUMP	IR	.40	02/07/1957	A 9173		K
JIM L & LINDA S SPAHR	PUMP	IR	1.60	04/29/1975	A 13569		
S: 26 T: 12 R: 1E SEWARD WILBERT H SCHNIEDING	PUMP	IR	.89	07/27/1966	A 10906		K

SURFACE WATER RIGHTS DATA
CLAIMS, APPLICATIONS, AND APPROPRIATIONS IN DOWNSTREAM ORDER
DIVISION NO. 1D

SOURCE LOCATION APPROPRIATOR	CARRIER GAGE	USE	GRANT IN CFS/AF	DATE OF PRIORITY	DOCKET/ APP NUMBER	ANNOA.	FT. NT.
LINCOLN CREEK							
S: 35 T: 12 R: 1E SEWARD ERICH (MRS) RINGLER	PUMP	IR	.64	01/20/1954	A 5883		
S: 36 T: 12 R: 1E SEWARD LORAIN K BORGMANN	PUMP	IR	.97	07/22/1974	A 13093		
LOREN & EDWARD NIEMANN	PUMP	IR	.97	05/12/1966	A 10847		K
S: 31 T: 12 R: 2E SEWARD RAYMOND M PAVEL	PUMP	IR	.66	03/30/1965	A 10594		
FEHLHAFFER BROTHERS	PUMPS	IR	.43	08/11/1955	A 7898		K
S: 31 T: 12 R: 02E SEWARD GERALD H HEGEHOLZ	PUMP	IR	.86	03/23/1992	A 17163		
S: 31 T: 12 R: 2E SEWARD RAYMOND M PAVEL	PUMP	IR	1.03	07/28/1964	A 10403		
S: 32 T: 12 R: 2E SEWARD ERNEST J FRITZ	PUMP	IR	1.47	03/03/1964	A 10318		
S: 33 T: 12 R: 2E SEWARD MEROLD TONNIGES	PUMP	IR	.49	03/09/1954	A 6043		
MILTON & ELAINE M BEK	PUMP	IR	.67	11/22/1934	A 2496		
FRED DAENLING	PUMP	IR	.21	07/22/1937	A 2764		K
LOUISE TONNIGES	PUMP	IR	.40	12/11/1956	A 9029		
MARIA KLINTWORTH	PUMP	IR	.62	08/04/1955	A 7865		K
BRUSH CREEK TRIP TO							
S: 19 T: 11 R: 2E SEWARD JESSIE T LANGWORTHY ESTATE	LANGWORTHY ROAD RESERVOIR	ST	2.80AF	08/05/1975	A 13710		
LINCOLN CREEK							
S: 3 T: 11 R: 2E SEWARD ALFRED H & EUNICE SUHR	PUMP	IR	.25	03/01/1954	A 6010		K
STANLEY ROEBKE	PUMP	IR	.90	03/28/1975	A 13510		
STANLEY ROEBKE	PUMP	IR	.61	12/04/1975	A 13893		
LINCOLN P C A	PUMP	IR	1.65	02/10/1976	A 14009		
S: 10 T: 11 R: 2E SEWARD ELLA ROEBKE	PUMP	IR	.73	11/03/1953	A 5701		
ELLA ROEBKE	PUMP	IR	.73	02/28/1979	A 15424	A-5701	D
S: 11 T: 11 R: 2E SEWARD MRS ARDINE MAYLAND	PUMP	IR	.72	07/16/1975	A 13654		
ROBERT L & FRANCES K BRAUER	PUMP	IR	1.11	05/23/1974	A 13035		
ARNOLD BOLDT	PUMP	IR	2.11	08/02/1974	A 13124		
S: 14 T: 11 R: 2E SEWARD ALICE E REDMON	PUMP	IR	.21	03/15/1954	A 6064		
S: 13 T: 11 R: 2E SEWARD ARLIN R GEHLE	PUMP	IR	.54	07/29/1953	A 5427		
LEE NELSON TRUST	PUMP	IR	.99	07/20/1979	A 15528		#
S: 24 T: 11 R: 2E SEWARD SANDRA S PARSONS	PUMP	IR	.17	12/18/1939	A 3056		K

See "Use" definitions and footnotes on pages 68 and 69

SURFACE WATER RIGHTS DATA
CLAIMS, APPLICATIONS, AND APPROPRIATIONS IN DOWNSTREAM ORDER
DIVISION NO. 10

SOURCE LOCATION APPROPRIATOR	CARRIER GAGE	USE	GRANT IN CFS/AF	DATE OF PRIORITY	DOCKET/ APP. NUMBER	ANNOA.	FT. NT.
LINCOLN CREEK							
S: 24 T: 11 R: 2E SEWARD							
SANDRA S PARSONS	PUMP	IR	.10	10/21/1940	A 3304		K
LEE NELSON TRUST	PUMP	IR	1.23	06/08/1979	A 15486		
S: 19 T: 11 R: 3E SEWARD							
KRUSE TRUSTS & W. KRUSE	PUMP	IR	.81	09/12/1938	A 2883		
KRUSE TRUSTS & W. KRUSE	PUMP	IR	.81	03/15/1972	A 12548	A-2883	D
KRUSE TRUSTS & W. KRUSE	PUMP	IR	.78	04/19/1954	A 6233		K
KRUSE TRUSTS & W. KRUSE	PUMP	IR	.78	03/15/1972	A 12549	A-6233	D
KRUSE TRUSTS & W. KRUSE	PUMP	IR	.29	06/04/1976	A 14255		
DALE & SANDRA ROCKER	PUMP	IR	2.37	01/06/1976	A 13927		
S: 20 T: 11 R: 3E SEWARD							
WILLIAM C KRUSE	PUMP	IR	.20	07/27/1937	A 2765		K
WILLIAM C KRUSE	PUMP	IR	.20	06/04/1976	A 18254	A-2765	D#
	BIG BLUE RIVER AT SEWARD, NE						
PLUM CREEK							
S: 12 T: 13 R: 3E BUTLER							
MARVIN & OMAINE JAKUB	PUMP	IR	2.07	03/11/1985	A 16363		
PLUM CREEK TRIB. TO							
S: 11 T: 13 R: 3E BUTLER							
CHARLES M LAVICKY	LAVICKY RESERVOIR	ST	14.70AF	03/01/1978	A 15192		
LAVICKY RESERVOIR							
S: 11 T: 13 R: 3E BUTLER							
CHARLES M LAVICKY	PUMP	SO	.00	03/27/1978	A 15217		
PLUM CREEK TRIB. TO							
S: 22 T: 13 R: 3E BUTLER							
RICHARD G & ROSE M HOTTOVY	PUMP	IR	3.29	11/03/1975	A 13848		
PLUM CREEK							
S: 21 T: 12 R: 3E SEWARD							
DAVID BENES	PUMP	IR	6.14	04/10/1990	A 16973		
RICHARD HAIN	PUMP	IR	.64	08/09/1957	A 9546		
S: 34 T: 12 R: 3E SEWARD							
CLETUS BENDER	PUMP	IR	.24	05/04/1967	A 11126		
S: 3 T: 11 R: 3E SEWARD							
JAMES T AEGERTER	PUMP	IR	.26	03/30/1965	A 10593		K
WEEDY CREEK BIG TRIB. TO							
S: 31 T: 13 R: 3E BUTLER							
UPPER BIG BLUE NRD	MORAVEC RESERVOIR	ST	14.60AF	05/16/1977	A 14946		
S: 17 T: 12 R: 3E SEWARD							
SKOLNIK BROTHERS	SKOLNIK RESERVOIR	ST	37.82AF	11/27/1964	A 10473		
SKOLNIK RESERVOIR							
S: 17 T: 12 R: 3E SEWARD							
SKOLNIK BROTHERS	PUMP	SO	.00	11/27/1964	A 10474		

SURFACE WATER RIGHTS DATA
CLAIMS, APPLICATIONS, AND APPROPRIATIONS IN DOWNSTREAM ORDER
DIVISION NO. 1D

SOURCE LOCATION APPROPRIATOR	CARRIER GAGE	USE	GRANT IN CFS/AF	DATE OF PRIORITY	DOCKET/APP. NUMBER	ANNOA.	FT. NT.
<u>WEEDY CREEK BIG</u> S: 29 T: 12 R: 3E SEWARD LORENZ W OCKEN	OCKEN RESERVOIR	ST	10.15AF	01/12/1971	A 12138		
<u>PLUM CREEK TRIB TO</u> S: 31 T: 12 R: 4E SEWARD ROLFSMEIER FARMS, INC	ROLFSMEIER RES. NO. 1	ST	113.82AF	06/07/1967	A 11162		
<u>ROLFSMEIER RESERVOIR NO. 1</u> S: 31 T: 12 R: 4E SEWARD ROLFSMEIER FARMS, INC	PUMP	SO	.00	06/07/1967	A 11163		
<u>PLUM CREEK</u> S: 10 T: 11 R: 3E SEWARD TED R HUGHES	PUMP	IR	1.89	03/14/1967	A 11072		
S: 15 T: 11 R: 3E SEWARD LEONARD E SCHLUETER	PUMP	IR	1.58	06/10/1968	A 11444		
<u>BLUE RIVER BIG</u> S: 28 T: 11 R: 3E SEWARD SCHLUCKEBIER & SOUKUP	PUMP	IR	.58	09/05/1934	A 2470		
ANDERSON & MCCRIGHT	PUMP	IR	.07	07/17/1973	A 12904		
ANDERSON & MCCRIGHT	BECK RESERVOIR	ST	2.00AF	08/19/1976	A 14405		
<u>BECK RESERVOIR</u> S: 28 T: 11 R: 3E SEWARD ANDERSON & MCCRIGHT	PUMP	SO	.00	08/19/1976	A 14406		
ANDERSON & MCCRIGHT	PUMP	SI	.00	08/19/1976	A 14406	A-12904	
<u>BLUE RIVER BIG</u> S: 28 T: 11 R: 3E SEWARD BOARD OF EDUCATIONAL LANDS & FUNDS	LANGWORTHY RESERVOIR	ST	64.00AF	08/12/1976	A 14386		
<u>LANGWORTHY RESERVOIR</u> S: 28 T: 11 R: 3E SEWARD BOARD OF EDUCATIONAL LANDS & FUNDS	PUMP	SO	.00	08/12/1976	A 14387		
JESSIE T LANGWORTHY ESTATE	PUMP	SI	.00	08/12/1976	A 14387	A-13557	
<u>BLUE RIVER BIG TRIB TO</u> S: 26 T: 11 R: 2E SEWARD REX BRIGGS	PUMP	IR	1.13	06/02/1971	A 12287		
S: 29 T: 11 R: 3E SEWARD TED L AEGERTER	PUMP	IR	.26	07/06/1961	A 9949		
<u>BLUE RIVER BIG</u> S: 28 T: 11 R: 3E SEWARD BOARD OF EDUCATIONAL LANDS & FUNDS	PUMP	IR	2.59	04/15/1975	A 13557		
S: 33 T: 11 R: 3E SEWARD WALTER FIEGION	PUMP	IR	2.11	10/15/1975	A 13831		
<u>CLARK CREEK</u> S: 23 T: 11 R: 3E SEWARD PAUL ROLFSMEIER	PUMP	IR	1.70	12/17/1971	A 12465		
PAUL ROLFSMEIER	PAUL ROLFSMEIER RES.	ST	45.00AF	08/28/1980	A 15711		

Department of Water Resources

SURFACE WATER RIGHTS DATA
CLAIMS, APPLICATIONS, AND APPROPRIATIONS IN DOWNSTREAM ORDER
DIVISION NO. 1D

SOURCE LOCATION FOR APPR	CARRIER GAGE	USE	GRANT IN CFS/AF	DATE OF PRIORITY	DOCKET/ APP. NUMBER	ANNOA. NT.	FT.
<u>PAIR RESERVOIR</u>							
ROLEY T1 R: 3E SEWARD S: FSNEIER R: BIG	PUMP	SI	.00	04/06/1981	A 15827	A-12465	
BT: T1 R: 3E SEWARD BW & EILEEN S OATES COLFSNEIER	PUMP PUMP	IR IR	.09 .02	06/09/1939 03/04/1954	A 2928 A 6032		K
T: 10 R: 3E SEWARD ARD KREHER ARD KREHER & CAROL SCHULZ	PUMP PUMP PUMP	IR IR IR	.94 .94 .99	01/14/1955 02/01/1977 11/20/1973	A 6995 A 14676 A 12961	A-6995	D
ALD & GENEVIEVE GEYER RIVER, BIG, TRIB TO	PUMP	IR	1.09	07/29/1963	A 10225		
2 T: 10 R: 3E SEWARD MOLD E LUEBBE	PUMP	IR	.31	06/13/1966	A 10866		K
3 T: 10 R: 3E SEWARD MARLIN & CHARLOTTE WOEBBECKE WOEBBECKE RESERVOIR NO. 2	WOEBBECKE RESERVOIR NO. 2	ST	10.00AF	11/01/1976	A 14534		
5 T: 10 R: 3E SEWARD MARLIN & CHARLOTTE WOEBBECKE LUE RIVER, BIG	PUMP	SI	.00	11/01/1976	A 14535	A-12006	
S: 3 T: 10 R: 3E SEWARD MARLIN & CHARLOTTE WOEBBECKE WOEBBECKE RESERVOIR NO. 1	WOEBBECKE RES. NO. 1	ST	14.00AF	07/14/1970	A 12004		
S: 3 T: 10 R: 3E SEWARD DONALD & GENEVIEVE GEYER MARLIN & CHARLOTTE WOEBBECKE BLUE RIVER, BIG	PUMP PUMP	SO SI	.00 .00	07/14/1970 07/14/1970	A 12006 A 12006	A-10225	
S: 3 T: 10 R: 3E SEWARD DONALD & GENEVIEVE GEYER	PUMP	IR	.32	03/10/1954	A 6051		K
VERNON D CURTIS	PUMP	IR	.23	08/04/1971	A 12051		
VERNON D CURTIS	PUMP	IR	.77	02/03/1977	A 14682		
VERNON D CURTIS	PUMP	IR	.27	02/03/1977	A 14682	A-6051	D
S: 10 T: 10 R: 3E SEWARD VERNON D CURTIS	PUMP	IR	1.97	07/14/1970	A 12002		
VERNON D CURTIS	PUMP	IR	1.07	10/18/1939	A 2992		K
VERNON D CURTIS	PUMP	IR	1.07	04/08/1971	A 12215	A-2992	D
VERNON D CURTIS	PUMP	IR	1.78	04/08/1971	A 12216		
<u>CROOKED CREEK, TRIB TO</u>							
S: 35 T: 10 R: 2E SEWARD META E EBERS CENTERFIELD RESERVOIR	CENTERFIELD RESERVOIR	ST	22.19AF	07/20/1970	A 12009		
S: 35 T: 10 R: 2E SEWARD META E EBERS	PUMP	SO	.00	07/20/1970	A 12010		

SURFACE WATER RIGHTS DATA
CLAIMS, APPLICATIONS, AND APPROPRIATIONS IN DOWNSTREAM ORDER
DIVISION NO. 10

SOURCE LOCATION APPROPRIATOR	CARRIER GAGE	USE	GRANT IN CFS/AF	DATE OF PRIORITY	DOCKET/ APP. NUMBER	ANNOTA.	FT. FT.
<u>CROOKED CREEK TRIP TO</u>							
S: 36 T: 10 R: 2E SEWARD							
MERLE W EBERS	PUMP	IR	1.14	07/20/1970	A 12011		
S: 19 T: 10 R: 3E SEWARD							
DWAYNE E KELLER	PUMP	IR	1.51	12/15/1975	A 13907		
<u>CROOKED CREEK</u>							
S: 17 T: 10 R: 3E SEWARD							
WILBUR W PFLUGHaupt	PUMP	IR	1.00	07/20/1970	A 12016		
HAROLD HACKBART	PUMP	IR	.49	05/09/1955	A 7456		K
S: 16 T: 10 R: 3E SEWARD							
IRMA S BRINKMEYER	PUMP	IR	.38	02/15/1954	A 5962		K
S: 9 T: 10 R: 3E SEWARD							
RUDOLPH NUTTLEMAN	PUMPS	IR	.79	02/26/1954	A 6001		
RUDOLPH NUTTLEMAN	NUTTLEMAN RES. NO. 1	ST	10.00AF	04/20/1971	A 12231		
<u>NUTTLEMAN RESERVOIR NO. 1</u>							
S: 9 T: 10 R: 3E SEWARD							
RUDOLPH NUTTLEMAN	PUMP	SI	.00	04/20/1971	A 12232	A-6001	
<u>CROOKED CREEK</u>							
S: 16 T: 10 R: 3E SEWARD							
IRMA S BRINKMEYER	BRINKMEYER RESERVOIR	ST	8.00AF	11/17/1956	A 8978		
<u>BRINKMEYER RESERVOIR</u>							
S: 16 T: 10 R: 3E SEWARD							
IRMA S BRINKMEYER	PUMP	SI	.00	11/16/1956	A 9627		
<u>CROOKED CREEK</u>							
S: 16 T: 10 R: 3E SEWARD							
IRMA S BRINKMEYER	BRINKMEYER RES. NO. 2	ST	12.74AF	06/24/1971	A 12302		
<u>BLUE RIVER BIG</u>							
S: 15 T: 10 R: 3E SEWARD							
EDWARD P TENOP	PUMP	IR	.34	07/07/1937	A 2759		
EDWARD P TENOP	PUMP	IR	.38	04/07/1971	A 12214		
S: 22 T: 10 R: 3E SEWARD							
HAROLD HACKBART	PUMPS	IR	.93	05/09/1955	A 7455 R	P-378A	K
HAROLD HACKBART	PUMPS	IR	.93	07/27/1971	A 12335	A-7455R	D
DON E OLSON	PUMP	IR	.64	04/27/1954	A 6246		K
M JACK & DOROTHY J MATHEWS	PUMP	IR	.64	08/01/1935	A 2453		
M JACK & DOROTHY J MATHEWS	PUMP	IR	.18	11/19/1947	A 4152		
S: 23 T: 10 R: 3E SEWARD							
DEPARTMENT OF ROADS	BLUE RIVER REST AREA RES.	ST	6.40AF	08/24/1979	A 15586		
S: 26 T: 10 R: 3E SEWARD							
MUNDHENKE & GRIFFITHS	PUMP	IR	.51	09/15/1955	A 8128		K
FEED SERVICE CORPORATION	PUMP	IR	1.29	10/07/1947	A 4121		
FEED SERVICE CORPORATION	PUMP	IR	1.25	02/12/1971	A 12161	A-4121	D
FEED SERVICE CORPORATION	PUMP	IR	.26	04/28/1950	A 4657		K
FEED SERVICE CORPORATION	PUMP	IR	.26	02/12/1971	A 12162	A-4657	D

Department of Water Resources

SURFACE WATER RIGHTS DATA
CLAIMS, APPLICATIONS, AND APPROPRIATIONS IN DOWNSTREAM ORDER
DIVISION NO. 1D

SOURCE LOCATION APPROPRIATOR	CARRIER GAGE	USE	GRANT IN CFS/AF	DATE OF PRIORITY	DOCKET/ APP. NUMBER	ANNOA. FT. NT.
<u>BLUE RIVER BIG</u>						
S: 26 T: 10 R: 3E SEWARD EDWARD WEHRS	PUMP	IR	.32	06/08/1948	A 4283	
S: 35 T: 10 R: 3E SEWARD DELMER D ROTH	PUMP	IR	1.63	03/10/1959	A 9703	
RICHARD HAUDER	PUMP	IR	1.79	10/15/1956	A 8904	
FEED SERVICE CORPORATION	PUMP	IR	1.44	07/27/1956	A 8695	
FEED SERVICE CORPORATION	PUMP	IR	1.44	07/27/1956	A 8695	
HORSESHOE RESERVOIR	ST		115.00AF	01/29/1976	A 13973	
S: 35 T: 10 R: 3E SEWARD FEED SERVICE CORPORATION	PUMP	SI	.00	07/08/1976	A 14309	A-4121
FEED SERVICE CORPORATION	PUMP	SI	.00	07/08/1976	A 14309	A-4657
FEED SERVICE CORPORATION	PUMP	SI	.00	07/08/1976	A 14309	A-8695
FEED SERVICE CORPORATION	PUMP	SI	.00	07/08/1976	A 14309	A-12161
FEED SERVICE CORPORATION	PUMP	SI	.00	07/08/1976	A 14309	A-12162
<u>BLUE RIVER BIG TRIP TO</u>						
S: 35 T: 10 R: 3E SEWARD RICHARD & VIRGINIA HAUDER	HAUDER RESERVOIR	ST	12.30AF	03/10/1977	A 14782	
<u>HAUDER RESERVOIR</u>						
S: 35 T: 10 R: 3E SEWARD RICHARD HAUDER	PUMP	SI	.00	08/05/1977	A 15069	A-8904
<u>BLUE RIVER BIG</u>						
S: 1 T: 9 R: 3E SEWARD DENNIS ROTH	PUMP	IR	.83	02/26/1976	A 14061	
<u>COON CREEK</u>						
S: 8 T: 9 R: 3E SEWARD HARVEY W RILEY	PUMP	IR	1.84	05/10/1971	A 12252	
S: 16 T: 9 R: 3E SEWARD WILLIAM J STAUFFER JR	PUMP	IR	.56	10/27/1971	A 12410	
S: 15 T: 9 R: 3E SEWARD DALE HAUDER	PUMP	IR	.91	07/17/1974	A 13082	
S: 11 T: 9 R: 3E SEWARD DON L WILLIAMS	PUMP	IR	1.14	06/03/1974	A 13041	
<u>BLUE RIVER BIG</u>						
S: 12 T: 9 R: 3E SEWARD LEONARD TROYER	PUMP	IR	.77	04/05/1967	A 11093	
<u>BLUE BLUFFS RESERVOIR</u>						
S: 12 T: 9 R: 3E SEWARD GAME AND PARKS COMMISSION	PUMPS	SI	.00	02/25/1972	A 12521	A-11093
<u>BLUE RIVER BIG</u>						
S: 13 T: 9 R: 3E SEWARD LEONARD TROYER	PUMP	IR	.97	06/30/1969	A 11742	
<u>BLUE BLUFFS RESERVOIR</u>						
S: 13 T: 9 R: 3E SEWARD GAME AND PARKS COMMISSION	PUMPS	SI	.00	02/25/1972	A 12521	A-11742

SURFACE WATER RIGHTS DATA
CLAIMS, APPLICATIONS, AND APPROPRIATIONS IN DOWNSTREAM ORDER
DIVISION NO. 1D

SOURCE LOCATION APPROPRIATOR	CARRIER GAGE	USE	GRANT IN CFS/AF	DATE OF PRIORITY	DOCKET/ APP. NUMBER	ANNOA.	FT. MT.
<u>BLUE RIVER BIG TRIB TO</u> S: 13 T: 9 R: 3E SEWARD JOHN R & COLEEN J VOSTA	ANDELT RESERVOIR	ST	14.00AF	05/13/1971	A 12260		
<u>BLUE RIVER BIG</u> S: 13 T: 9 R: 3E SEWARD JOHN R & COLEEN J VOSTA	ANDELT RESERVOIR	ST	14.00AF	12/17/1971	A 12463		C
<u>ANDELT RESERVOIR</u> S: 13 T: 9 R: 3E SEWARD JOHN R & COLEEN J VOSTA	PUMP	SI	.00	12/17/1971	A 12464	A-10273	
<u>BLUE RIVER BIG</u> S: 13 T: 9 R: 3E SEWARD JOHN R & COLEEN J VOSTA	PUMP	IR	1.24	01/06/1964	A 10273		
<u>BLUE BLUFFS RESERVOIR</u> S: 13 T: 9 R: 3E SEWARD GAME AND PARKS COMMISSION	PUMPS	SI	.00	02/25/1972	A 12521	A-10273	
<u>BLUE RIVER BIG</u> S: 13 T: 9 R: 3E SEWARD THE INSURANCE AGENCY OF BEAVER CROSSING INC	PUMP	IR	1.46	03/04/1957	A 9286		
S: 24 T: 9 R: 3E SEWARD FRANKLIN J & RUBY J STRUME	PUMP	IR	.01	04/02/1956	A 8458		K
S: 19 T: 9 R: 4E SEWARD GAME AND PARKS COMMISSION LARUE FARMS, INC LARUE FARMS, INC	BLUE BLUFFS RESERVOIR PUMP LA RUE FARMS RESERVOIR	ST IR ST	176.00AF 1.56 15.00AF	02/25/1972 12/22/1956 06/16/1978	A 12520 A 9052 A 15276		
<u>LA RUE RESERVOIR</u> S: 19 T: 9 R: 4E SEWARD LARUE FARMS, INC LARUE FARMS, INC	PUMP PUMP	SO SI	.00 .00	06/16/1978 06/16/1978	A 15277 A 15277	A-9052	
<u>BLUE RIVER BIG</u> S: 19 T: 9 R: 4E SEWARD ROBERT FORST M J FORST	PUMP PUMP	IR IR	1.80 1.56	03/02/1967 02/18/1957	A 11053 A 9222		
S: 20 T: 9 R: 4E SEWARD DARYL D & CAROL A BURNS	PUMP	IR	.49	02/15/1954	A 5961		D
ROLLAND DUDLEY ET AL	PUMP	IR	.53	08/05/1963	A 16226	A-5961	
ROLLAND DUDLEY ET AL	PUMP	IR	1.06	08/05/1963	A 16226		
EDWARD H & EBBA C DUDLEY	PUMP	IR	.46	03/08/1968	A 11369		
S: 29 T: 9 R: 4E SEWARD CHAS MACH JR	PUMP	IR	.83	08/06/1974	A 13136		
S: 30 T: 9 R: 4E SEWARD THOMAS NAVLAT JR	PUMP	IR	1.30	12/07/1965	A 10728		
S: 29 T: 9 R: 4E SEWARD VERNON & KORLEEN BRANDT	PUMP	IR	.86	01/05/1965	A 10496		
S: 32 T: 9 R: 4E SEWARD SHIRLEY SIEDHOFF	PUMP	IR	1.24	11/26/1956	A 9002		K

SURFACE WATER RIGHTS DATA
CLAIMS, APPLICATIONS, AND APPROPRIATIONS IN DOWNSTREAM ORDER
DIVISION NO. 1D

SOURCE LOCATION APPROPRIATOR	CARRIER GAGE	USE	GRANT IN CFS/AF	DATE OF PRIORITY	DOCKET/ APP. NUMBER	ANNOT.	FT. NT.
<u>BLUE RIVER BIG</u> S: 32 T: 9 R: 4E SEWARD							
VERNON BRANDT	PUMP	IR	.70	02/16/1955	A 7102		
OTIS F JIRSA ESTATE	PUMP	IR	1.13	09/18/1956	A 8839		
DONALD L & PATRICIA J JIRSA	PUMP	IR	1.73	10/19/1971	A 12404		K
<u>BLUE RIVER BIG WEST FORK</u> S: 22 T: 8 R: 10W ADAMS							
RICHARD BLOCK	PUMP	IR	.69	08/03/1970	A 12045		K
S: 27 T: 8 R: 10W ADAMS GLENN BERG	PUMP	IR	2.11	05/22/1969	A 11707		
<u>BLUE RIVER BIG WEST FORK TRIB TO</u> S: 34 T: 8 R: 10W ADAMS							
MARIE GROTHEN	PUMP	IR	1.76	06/16/1971	A 12296		
UPPER BIG BLUE NRD	HASTINGS RESERVOIR	ST	145.30AF	05/15/1978	A 15256		
<u>HASTINGS NORTHWEST RESERVOIR</u> S: 34 T: 8 R: 10W ADAMS							
UPPER BIG BLUE NRD	PUMP	SO	.00	08/10/1982	A 16137		
<u>BLUE RIVER BIG WEST FORK TRIB TO</u> S: 1 T: 7 R: 10W ADAMS							
HOWARD H & IDA B HOLLON	PUMP	IR	.01	01/16/1975	A 13358		
HOWARD H & IDA B HOLLON	PUMP	IR	.02	08/17/1959	A 9750		K
S: 36 T: 8 R: 10W ADAMS CITY OF HASTINGS	LAKE HASTINGS	ST	276.00AF	09/14/1957	A 9563		
MIDWEST REALTY, INC	PUMP	IR	.34	02/16/1956	A 8361		K
S: 31 T: 8 R: 9W ADAMS WAYNE LAUX	PUMP	IR	.46	04/26/1957	A 9468		K
<u>BLUE RIVER BIG WEST FORK</u> S: 5 T: 7 R: 9W ADAMS							
DELGROS A WATLEY	PUMP	IR	.18	03/10/1956	A 8406		K
<u>BLUE RIVER BIG WEST FORK HASTINGS BRANCH</u> S: 8 T: 7 R: 9W ADAMS							
HASTINGS COLLEGE	PUMP	IR	.46	09/02/1953	A 5532		
<u>BLUE RIVER BIG WEST FORK</u> S: 4 T: 7 R: 9W ADAMS							
CLIFFORD G RIDER	PUMP	IR	.91	03/27/1975	A 13502		
S: 35 T: 8 R: 9W ADAMS BOSLE FARMS, INC.	PUMP	IR	.71	11/09/1956	A 8964		K
S: 35 T: 8 R: 92 ADAMS BOSLE FARMS, INC.	PUMP	IR	.36	03/14/1985	A 16365		
<u>BLUE RIVER BIG WEST FORK TRIB TO</u> S: 32 T: 9 R: 10W HALL							
GREGG FARMS, INC	PUMP	IR	5.17	03/04/1971	A 12177		
REINERS, REINERS & ZENTZ	PUMP	IR	3.29	04/02/1975	A 13521		
S: 28 T: 9 R: 10W HALL ORVILLE B SHAFER	PUMP	IR	1.14	11/02/1972	A 12759		

SURFACE WATER RIGHTS DATA
CLAIMS, APPLICATIONS, AND APPROPRIATIONS IN DOWNSTREAM ORDER
DIVISION NO. 1D

SOURCE LOCATION APPROPRIATOR	CARRIER GAGE	USE	GRANT IN CFS/AF	DATE OF PRIORITY	DOCKET/ APP. NUMBER	AMNOTA.	FT. NT.
<u>BLUE RIVER BIG WEST FORK TRIB TO</u>							
S: 9 T: 8 R: 9W ADAMS LEONI STULKEN	PUMP	IR	2.30	11/13/1974	A 13273		
S: 27 T: 8 R: 9W ADAMS STARK & KLEIER	PUMP	IR	1.14	02/17/1972	A 12510		
S: 35 T: 8 R: 9W ADAMS STARK & KLEIER	PUMP	IR	1.70	02/17/1970	A 11870		
<u>BLUE RIVER BIG WEST FORK</u>							
S: 26 T: 8 R: 9W ADAMS LELAND L SAATHOFF	PUMP	IR	.84	10/29/1970	A 12104		K
S: 25 T: 8 R: 9W ADAMS JAMES A MOHLMAN	PUMP	IR	.56	08/09/1934	A 2458		
JAMES A MOHLMAN	PUMP	IR	.43	11/27/1972	A 12769		
S: 24 T: 8 R: 9W ADAMS JOEL R & ROTH A KEUTEN	PUMP	IR	.43	05/03/1967	A 11123		K
<u>BLUE RIVER BIG WEST FORK TRIB TO</u>							
S: 12 T: 8 R: 9W ADAMS ALFRED KLEIER	PUMP	IR	1.13	11/15/1972	A 12765		
<u>BLUE RIVER BIG WEST FORK</u>							
S: 24 T: 8 R: 9W ADAMS RONALD L & NORMA J KING	PUMP	IR	.64	07/03/1967	A 11190		K
RONALD L & NORMA J KING	PUMP	IR	.63	05/15/1985	A 16380		
S: 13 T: 8 R: 9W ADAMS HOWARD W & CAROL J HOHLEN	PUMP	IR	.16	11/26/1927	A 1971		
HOWARD W & CAROL J HOHLEN	PUMP	IR	.10	08/23/1955	A 7976		
S: 18 T: 8 R: 8W CLAY RALPH BARNETT	PUMP	IR	.81	04/05/1950	A 4633		K
RALPH BARNETT	PUMP	IR	.81	04/09/1957	A 9438	A-4633	DK
ARNOLD BROTHERS	PUMP	IR	.36	04/20/1954	A 6235		K
<u>BLUE RIVER BIG WEST FORK TRIB TO</u>							
S: 18 T: 8 R: 8W CLAY ARNOLD BROTHERS	ARNOLD RESERVOIR NO. 1	ST	13.89AF	10/18/1968	A 11575		
<u>ARNOLD RESERVOIR NO. 1</u>							
S: 18 T: 8 R: 8W CLAY ARNOLD BROTHERS	PUMP	SI	.00	10/18/1968	A 11576	A-6235	
ARNOLD BROTHERS	PUMP	SO	.00	10/18/1968	A 11576		
<u>BLUE RIVER BIG WEST FORK TRIB TO</u>							
S: 20 T: 8 R: 8W CLAY GRUMMERT & WILSON	GRUMMERT-WILSON RES.	ST	14.30AF	09/24/1970	A 12088		
<u>GRUMMERT-WILSON RESERVOIR</u>							
S: 20 T: 8 R: 8W CLAY GRUMMERT & WILSON	PUMP	SO	.00	06/07/1971	A 12292		
<u>BLUE RIVER BIG WEST FORK</u>							
S: 17 T: 8 R: 8W CLAY LAVERN E TEWELL	PUMP	IR	.14	03/30/1960	A 9808		K

Department of Water Resources

SURFACE WATER RIGHTS DATA
CLAIMS, APPLICATIONS, AND APPROPRIATIONS IN DOWNSTREAM ORDER
DIVISION NO. 1D

SOURCE LOCATION APPROPRIATOR	CARRIER GAGE	USE	GRANT IN CFS/AF	DATE OF PRIORITY	DOCKET/ APP. NUMBER	ANNOT.	FT. NT.
<u>BLUE RIVER BIG WEST FORK</u> S: 20 T: 8 R: 8W CLAY KREUTZ FARMS, INC	PUMP	IR	.77	09/21/1976	A 14473		
<u>BLUE RIVER BIG WEST FORK TRIB TO</u> S: 6 T: 7 R: 8W CLAY ALAN HOAGLAND	PUMP	IR	1.97	09/08/1975	A 13798		
S: 32 T: 8 R: 8W CLAY LOUIE JANSSEN	PUMP	IR	3.24	05/05/1971	A 12248		
STANLEY A KNUDSON	PUMP	IR	2.14	08/27/1975	A 13770		
S: 22 T: 8 R: 8W CLAY SOMERS & WILSON	KORGAN RESERVOIR	ST	25.10AF	12/01/1978	A 15371		
<u>KORGAN RESERVOIR</u> S: 22 T: 8 R: 8W CLAY SOMERS & WILSON	PUMP	SO	.00	12/01/1978	A 15372		
<u>BLUE RIVER BIG WEST FORK</u> S: 22 T: 8 R: 8W CLAY SEVEN KNOLLS FARMS	PUMP	IR	.43	04/15/1965	A 10616		K
<u>BLUE RIVER BIG WEST FORK TRIB TO</u> S: 16 T: 8 R: 8W CLAY DUDDEN BROTHERS, INC	PUMP	IR	2.07	11/17/1971	A 12429		
<u>BLUE RIVER BIG WEST FORK</u> S: 24 T: 8 R: 8W CLAY JOHN & BONNA SCHROPP	PUMP	IR	.24	07/26/1954	A 6496		K
5/D INC.	PUMP	IR	1.14	02/04/1976	A 13992		
S: 13 T: 8 R: 8W CLAY DOROTHY HANSEN	PUMP	IR	.19	08/26/1953	A 5501		K
S: 4 T: 8 R: 7W CLAY FIVE-D CORPORATION	PUMP	IR	.78	09/04/1975	A 13791		K
S: 2 T: 8 R: 7W CLAY CLIFFORD W KELLER	PUMP	IR	1.62	05/13/1977	A 14944		K
<u>BLUE RIVER BIG WEST FORK TRIB TO</u> S: 2 T: 8 R: 7W CLAY CLIFFORD W KELLER	KELLER RESERVOIR	ST	17.80AF	08/23/1982	A 16143		
<u>BLUE RIVER BIG WEST FORK</u> S: 2 T: 8 R: 7W CLAY JOHN V KELLER	PUMP	IR	.07	02/02/1977	A 14681		K
S: 33 T: 9 R: 6W HAMILTON NATHAN NUSS	PUMP	IR	.71	12/14/1976	A 14594		K
LYLE & KENNETH NUNNENKAMP	PUMP	IR	.80	04/12/1967	A 11101		K
<u>BLUE RIVER BIG WEST FORK NORTH BRANCH</u> S: 23 T: 9 R: 9W HALL CARL R VARAH	PUMP	IR	1.48	04/23/1968	A 11404		
<u>BLUE RIVER BIG WEST FORK NORTH BRANCH TRIB TO</u> S: 27 T: 9 R: 9W HALL HARDIN & VARAH	PUMP	IR	.98	04/23/1968	A 11405		

SURFACE WATER RIGHTS DATA
CLAIMS, APPLICATIONS, AND APPROPRIATIONS IN DOWNSTREAM ORDER
DIVISION NO. 1D

SOURCE LOCATION APPROPRIATOR	CARRIER GAGE	USE	GRANT IN CFS/AF	DATE OF PRIORITY	DOCKET/ APP. NUMBER	ANNOA.	FT. NT.
<u>BLUE RIVER BIG WEST FORK NORTH BRANCH</u> S: 25 T: 9 R: 9W HALL JOHN HOLMES	PUMP	IR	2.06	11/27/1970	A 12121		
<u>BLUE RIVER BIG WEST FORK NORTH BRANCH TRIB TO</u> S: 36 T: 9 R: 9W HALL ARTHUR MCDOWELL	PUMP	IR	2.13	03/18/1971	A 12187		
S: 35 T: 9 R: 9W HALL HARRELL-OCHSNER-ROMS PARTNERSHIP	PUMP	IR	1.01	06/16/1971	A 12295		
<u>BLUE RIVER BIG WEST FORK NORTH BRANCH</u> S: 32 T: 9 R: 8W HALL BREINER & WARD	PUMP	IR	.93	09/09/1985	A 16443		
<u>BLUE RIVER BIG WEST FORK NORTH BRANCH TRIB TO</u> S: 12 T: 9 R: 9W HALL EDWARD STULKEN	EDDIE STULKEN RESERVOIR	ST	14.20AF	07/22/1977	A 15040		
<u>STULKEN EDDIE RESERVOIR</u> S: 12 T: 9 R: 9W HALL EDWARD STULKEN	PUMP	SO	.00	10/04/1977	A 15120		
<u>BLUE RIVER BIG WEST FORK NORTH BRANCH TRIB TO</u> S: 21 T: 9 R: 8W HAMILTON HARVEY E BISH	BISH RESERVOIR	ST	49.40AF	09/16/1970	A 12075		
<u>BLUE RIVER BIG WEST FORK NORTH BRANCH</u> S: 2 T: 9 R: 8W HAMILTON ALICE L OBERMEIER	OBERMEIER POND	ST	26.40AF	08/26/1981	A 15970		
S: 32 T: 10 R: 8W HAMILTON WILLIAM L SULLIVAN	PUMP	IR	3.24	09/08/1966	A 10948		
S: 16 T: 9 R: 7W HAMILTON PHILLIP D WILTFONG	PUMP	IR	1.29	07/30/1974	A 13113		
S: 15 T: 9 R: 7W HAMILTON WILSON FARMS, INC	PUMP	IR	.71	04/03/1975	A 13523		
<u>BLUE RIVER BIG WEST FORK NORTH BRANCH TRIB TO</u> S: 4 T: 9 R: 7W HAMILTON WILSON FARMS, INC	PUMP	IR	.44	04/03/1975	A 13522		
C/O MRS CHARLES HUENEFELD ARBOR ACRES INC	PUMPS	IR	.54	06/21/1971	A 12301		
S: 10 T: 9 R: 7W HAMILTON O A KOSTAL	KOSTAL-HAWTHORNE RES.	ST	117.90AF	05/03/1972	A 12621		
<u>BLUE RIVER BIG WEST FORK NORTH BRANCH</u> S: 15 T: 9 R: 7W HAMILTON WILLIAM WISEWAND ET AL	PUMP	IR	2.46	08/04/1965	A 10677		
<u>BLUE RIVER BIG WEST FORK NORTH BRANCH TRIB TO</u> S: 35 T: 9 R: 7W HAMILTON KENNETH MIMM	MIMM RESERVOIR	ST	21.30AF	05/03/1972	A 12622		
<u>MIMM RESERVOIR</u> S: 35 T: 9 R: 7W HAMILTON KENNETH MIMM	PUMP	SO	.00	07/27/1972	A 12700		

See "Use" definitions and footnotes on pages 68 and 69

SURFACE WATER RIGHTS DATA
CLAIMS, APPLICATIONS, AND APPROPRIATIONS IN DOWNSTREAM ORDER
DIVISION NO. 1D

SOURCE LOCATION APPROPRIATOR	CARRIER GAGE	USE	GRANT IN CFS/AF	DATE OF PRIORITY	DOCKET/ APP. NUMBER	ANNO. FT. NT.
BLUE RIVER BIG WEST FORK NORTH BRANCH TRIB TO						
S: 16 T: 9 R: 6W HAMILTON DONALD MILLER	MILLER RESERVOIR	ST	13.30AF	10/30/1981	A 16019	
BLUE RIVER BIG WEST FORK						
S: 35 T: 9 R: 6W HAMILTON BERGEN INVESTMENT COMPANY, INC	PUMP	IR	.18	07/18/1956	A 8677	K
BLUE RIVER BIG WEST FORK TRIB TO						
S: 27 T: 10 R: 6W HAMILTON GRACE H HALL	PUMP	IR	.57	11/18/1968	A 11586	
BLUE RIVER BIG WEST FORK						
S: 25 T: 9 R: 6W HAMILTON LAWRENCE M GRANSTON	PUMP	IR	.36	04/13/1950	A 8641	
LARRY R EVANS	PUMP	IR	.21	12/04/1942	A 3590	
HENRY A KLIEWER	PUMP	IR	.16	11/09/1972	A 12764	
HENRY A KLIEWER	PUMP	IR	.54	04/15/1957	A 9446	
S: 30 T: 9 R: 5W HAMILTON GLADYS M SCHLIEFERT	PUMP	IR	.09	06/10/1977	A 14975	
REID EVANS	PUMP	IR	.13	03/08/1976	A 14082	
HERBERT E ROSS	PUMP	IR	.33	04/30/1957	A 9478	K
BLUE RIVER BIG WEST FORK TRIB TO						
S: 18 T: 9 R: 5W HAMILTON ROBERT W & JENNIE L FRIESEN	PUMP	IR	1.83	01/16/1975	A 13359	
S: 21 T: 8 R: 6W CLAY HOWARD HAN	PUMP	IR	2.21	10/05/1970	A 12093	
S: 22 T: 8 R: 6W CLAY MARVIN, DEANNA, MICHAEL, SUSAN NELSON	PUMP	IR	2.14	06/16/1969	A 11727	
S: 23 T: 8 R: 6W CLAY MONTY & KATHLEEN KOEHLER	PUMP	IR	2.11	02/14/1977	A 14711	
PATRICK L OCHSNER	PUMP	IR	1.15	08/14/1991	A 17102	
RAYMOND KALK	PUMP	IR	1.23	03/11/1976	A 14087	
S: 24 T: 8 R: 6W CLAY GERALD L & MARY L OCHSNER	PUMP	IR	1.13	10/27/1971	A 12411	
WAYNE W MOORE	PUMP	IR	1.09	02/07/1974	A 12979	
S: 13 T: 8 R: 6W CLAY GERALD L & GILBERT G OCHSNER	PUMP	IR	3.57	09/28/1976	A 14485	
S: 9 T: 8 R: 6W CLAY WAYNE RATH	PUMP	IR	1.09	10/31/1975	A 13845	
S: 13 T: 8 R: 6W CLAY WAYNE W MOORE	PUMP	IR	2.17	04/17/1972	A 12590	
MOORE & OCHSNER	MOORE-OCHSNER RES.	ST	43.70AF	04/17/1980	A 15641	K
S: 18 T: 8 R: 5W CLAY BEN C KALK	PUMP	IR	1.66	11/01/1976	A 14537	
S: 7 T: 8 R: 5W CLAY HAROLD R GRIESS	PUMP	IR	1.10	07/30/1970	A 12039	

SURFACE WATER RIGHTS DATA
CLAIMS, APPLICATIONS, AND APPROPRIATIONS IN DOWNSTREAM ORDER
DIVISION NO. 1D

SOURCE LOCATION APPROPRIATOR	CARRIER GAGE	USE	GRANT IN CFS/AF	DATE OF PRIORITY	DOCKET/ APP. NUMBER	ANNOA.	FT. NT.
<u>BLUE RIVER BIG WEST FORK TRIB TO</u> S: 7 T: 8 R: 5W CLAY							
HENRIETTA M GRIESS	GRIESS RESERVOIR	ST	5.09AF	07/15/1974	A 13078		
S: 5 T: 8 R: 5W CLAY							
UPPER BIG BLUE NRD	NUSS RESERVOIR	ST	28.60AF	08/25/1977	A 15092		
<u>NUSS RESERVOIR</u> S: 5 T: 8 R: 5W CLAY							
THOMAS NUSS	PUMP	SO	.00	03/31/1978	A 15219		
<u>BLUE RIVER BIG WEST FORK TRIB TO</u> S: 4 T: 8 R: 5W CLAY							
EVON C GRIESS ET AL	PUMP	IR	2.20	08/07/1972	A 12708		
<u>BLUE RIVER BIG WEST FORK</u> S: 27 T: 9 R: 5W HAMILTON							
OLINDA GRIESS	PUMP	IR	.07	03/15/1949	A 4451		K
<u>BLUE RIVER BIG WEST FORK TRIB TO</u> S: 22 T: 9 R: 5W HAMILTON							
ALBERT THIEZEN	THIEZEN RESERVOIR	ST	18.20AF	08/21/1968	A 11547		
<u>BLUE RIVER BIG WEST FORK</u> S: 27 T: 9 R: 5W HAMILTON							
GIDEON REDLER	PUMP	IR	.67	04/24/1989	A 16783		
S: 26 T: 9 R: 5W HAMILTON							
GIDEON REDLER	PUMP	IR	.39	04/25/1953	A 5287		
ROLLING HEADONS, INC	PUMP	IR	.18	07/05/1940	A 3194	T-20	
S: 25 T: 9 R: 5W HAMILTON							
JOHN & MARGARET BORCHERS	PUMP	IR	1.46	02/14/1973	A 12808		
S: 19 T: 9 R: 4W YORK							
STEVEN G, MARK D & BRYAN KIEWER	PUMP	IR	.29	02/08/1955	A 7098		
STEVEN G, MARK D & BRYAN KIEWER	PUMP	IR	.12	10/24/1936	A 2649		
<u>BLUE RIVER BIG WEST FORK TRIB TO</u> S: 3 T: 9 R: 5W HAMILTON							
UPPER BIG BLUE NRD	BERGEN RESERVOIR	ST	81.50AF	01/19/1978	A 15169		
<u>BERGEN RESERVOIR</u> S: 3 T: 9 R: 5W HAMILTON							
UPPER BIG BLUE NRD	PUMP	SO	.00	12/08/1980	A 15734		
<u>BLUE RIVER BIG WEST FORK TRIB TO</u> S: 12 T: 9 R: 5W HAMILTON							
UPPER BIG BLUE NRD	FRIESEN RESERVOIR	ST	80.40AF	04/03/1978	A 15226		
<u>BLUE RIVER BIG WEST FORK</u> S: 20 T: 9 R: 4W YORK							
MAURICE & DORIS SALMEN	PUMP	IR	.20	11/29/1948	A 4379		K
MAURICE & DORIS SALMEN	PUMP	IR	.92	02/20/1973	A 12811		K
S: 28 T: 9 R: 4W YORK							
CARL & DINAH SIEBERT	PUMP	IR	.04	09/03/1953	A 5536		K
MILDRED LABART	PUMP	IR	.36	04/30/1948	A 4252		

See "Use" definitions and footnotes on pages 68 and 69

SURFACE WATER RIGHTS DATA
CLAIMS, APPLICATIONS, AND APPROPRIATIONS IN DOWNSTREAM ORDER
DIVISION NO. 1D

SOURCE LOCATION APPROPRIATOR	CARRIER GAGE	USE	GRANT IN CFS/AF	DATE OF PRIORITY	DOCKET/ APP. NUMBER	ANNOA.	FT. NT.
<u>BLUE RIVER BIG WEST FORK</u>							
S: 28 T: 9 R: NW YORK							
LINDELL L HANTHORN	PUMP	IR	.15	11/24/1947	A 4153		K
LINDELL L HANTHORN	PUMP	IR	.21	09/26/1972	A 12747		
S: 27 T: 09 R: OSW YORK							
GLEN OTT	PUMP	IR	.47	05/22/1992	A 17186		
S: 35 T: 9 R: NW YORK							
EDMUND W ULMER	PUMP	IR	.33	01/26/1953	A 5137		K
EDMUND W ULMER	PUMP	IR	.33	04/11/1975	A 13548	A-5137	D
LO RAYNE ULMER	PUMP	IR	1.41	04/11/1975	A 13548		
<u>BLUE RIVER BIG WEST FORK TRIB TO</u>							
S: 22 T: 9 R: NW YORK							
UPPER BIG BLUE NRD							
RESERVOIR 22-0-4	RESERVOIR 22-9-4	ST	43.50AF	08/30/1983	A 16231		
S: 22 T: 9 R: NW YORK							
UPPER BIG BLUE NRD	PUMP	SO	.00	08/01/1984	A 16318		K
<u>BLUE RIVER BIG WEST FORK</u>							
S: 35 T: 9 R: NW YORK							
VALDA & HECKMAN	PUMP	IR	.07	12/07/1976	A 14581		K
VALDA & HECKMAN	PUMP	IR	.12	07/30/1954	A 6525		K
<u>SCHOOL CREEK TRIB TO</u>							
S: 27 T: 7 R: 7W CLAY							
FIVE-D CORPORATION	PUMP	IR	2.23	02/06/1975	A 13389		
<u>SCHOOL CREEK</u>							
S: 12 T: 7 R: 7W CLAY							
STANLEY R KOEHLER	PUMP	IR	1.14	02/07/1975	A 13393		
STANLEY R KOEHLER	PUMP	IR	.57	09/01/1965	A 10684		K
<u>SCHOOL CREEK TRIB TO</u>							
S: 3 T: 7 R: 8W CLAY							
JAMES DAVIDSON	PUMP	IR	2.40	11/08/1971	A 12420		
S: 12 T: 7 R: 8W CLAY							
RAYMOND & KENNETH ENGEL	PUMP	IR	3.23	10/19/1971	A 12403		
DAVID L & SUSAN M PASCHOLD	PUMP	IR	1.10	01/15/1971	A 12140		
S: 1 T: 7 R: 8W CLAY							
JAMES E ASKEY	PUMP	IR	2.79	04/07/1972	A 12582		
S: 6 T: 7 R: 7W CLAY							
BRETA BRUNKEN	PUMP	IR	.54	05/06/1975	A 13572		
S: 9 T: 7 R: 7W CLAY							
JOEL & BARBARA BARNETT	PUMP	IR	3.24	10/03/1975	A 13824		
S: 32 T: 8 R: 7W CLAY							
CLARENCE YOST	PUMP	IR	2.21	03/15/1972	A 12551		
S: 33 T: 8 R: 7W CLAY							
S & S YOST INC	PUMP	IR	1.09	02/14/1975	A 13409		
S: 4 T: 7 R: 7W CLAY							
LARRY FITZKE	PUMP	IR	1.87	10/16/1972	A 12752		

SURFACE WATER RIGHTS DATA
CLAIMS, APPLICATIONS, AND APPROPRIATIONS IN DOWNSTREAM ORDER
DIVISION NO. 1D

SOURCE LOCATION APPROPRIATOR	CARRIER GAGE	USE	GRANT IN CFS/AF	DATE OF PRIORITY	DOCKET/ APP. NUMBER	ANNOA.	FT. NT.
<u>SCHOOL CREEK TRIB TO</u>							
S: 10 T: 7 R: 7W CLAY NEE HERRITY, INC	PUMP	IR	2.20	12/04/1974	A 13301		
S: 11 T: 7 R: 7W CLAY MARVIN LOVGREN	PUMP	IR	2.23	08/21/1974	A 13163		
<u>SCHOOL CREEK</u>							
S: 6 T: 7 R: 6W CLAY FIVE-D CORPORATION	PUMP	IR	1.04	02/06/1975	A 13388		
<u>SCHOOL CREEK TRIB TO</u>							
S: 26 T: 8 R: 7W CLAY SCHMER, INC	PUMP	IR	3.31	09/05/1969	A 11792		
S: 35 T: 8 R: 7W CLAY DELCRES YOST	PUMP	IR	3.13	09/25/1974	A 13213		
S: 8 T: 7 R: 6W CLAY DONALD MULTINE	PUMP	IR	1.10	11/29/1971	A 12448		
S: 16 T: 7 R: 6W CLAY RUSSELL MULTINE	MULTINE RESERVOIR	ST	27.20AF	11/15/1963	A 10258		
<u>MULTINE RESERVOIR</u>							
S: 16 T: 7 R: 6W CLAY RUSSELL MULTINE	PUMP	SO	.00	11/15/1963	A 10259		
<u>SCHOOL CREEK</u>							
S: 11 T: 7 R: 6W CLAY HOWARD HAM	PUMP	IR	2.08	09/22/1969	A 11802		
<u>SCHOOL CREEK TRIB TO</u>							
S: 22 T: 7 R: 6W CLAY ALENE I MONSON	PUMP	IR	.34	05/20/1974	A 13032		
S: 1 T: 7 R: 6W CLAY ERNEST L SNELL	PUMP	IR	.76	11/27/1974	A 13292		
<u>SCHOOL CREEK</u>							
S: 7 T: 7 R: 5W CLAY DONALD E BISHOP	PUMP	IR	2.23	10/07/1974	A 13221		
<u>SCHOOL CREEK TRIB TO</u>							
S: 19 T: 7 R: 5W CLAY MILTON KLEIN	PUMP	IR	2.20	11/09/1972	A 12763		
<u>SCHOOL CREEK</u>							
S: 7 T: 7 R: 5W CLAY ELDEN PERCIVAL	PUMP	IR	2.16	01/02/1975	A 13340		
<u>SCHOOL CREEK TRIB TO</u>							
S: 7 T: 7 R: 5W CLAY O B PERCIVAL ESTATE	PERCIVAL-ERICKSON RES.	ST	116.30AF	03/14/1974	A 12995		
<u>PERCIVAL-ERICKSON RESERVOIR</u>							
S: 7 T: 7 R: 5W CLAY ELDEN PERCIVAL	PUMP	SO	.00	02/19/1975	A 13415		
ELDEN PERCIVAL	PUMP	SI	.00	02/19/1975	A 13415	A-13340	

See "Use" definitions and footnotes on pages 68 and 69

SURFACE WATER RIGHTS DATA
CLAIMS, APPLICATIONS, AND APPROPRIATIONS IN DOWNSTREAM ORDER
DIVISION NO. 10

SOURCE LOCATION APPROPRIATOR	CARRIER GAGE	USE	GRANT IN CFS/AF	DATE OF PRIORITY	DOCKET/ APP. NUMBER	ANNOTA.	FT. NT.
<u>SCHOOL CREEK TRIB. TO</u> S: 17 T: 7 R: 5W CLAY ALBERT O PERRIEN	PUMP	IR	2.30	11/19/1974	A 13278		
<u>SCHOOL CREEK</u> S: 8 T: 7 R: 5W CLAY MARTIN H E MAU	PUMP	IR	1.63	08/11/1966	A 10925		K
S: 9 T: 7 R: 5W CLAY GERALD MCLAUGHLIN	PUMP	IR	3.17	02/11/1971	A 12156		
<u>SCHOOL CREEK TRIB. TO</u> S: 21 T: 7 R: 5W CLAY UPPER BIG BLUE NRD	BENSON BROTHERS RES.	ST	10.20AF	05/14/1979	A 15477		
<u>SCHOOL CREEK</u> S: 26 T: 8 R: 5W CLAY ARTHUR HOFMANN	PUMP	IR	.06	03/29/1971	A 12196		K
<u>SCHOOL CREEK TRIB. TO</u> S: 19 T: 8 R: 5W CLAY KATHRYN BUCK	PUMP	IR	.86	02/20/1975	A 13428		
GERALD L & GILBERT G OCHSNER	PUMP	IR	2.23	03/23/1972	A 12559		
S: 30 T: 8 R: 5W CLAY RONALD A OCHSNER	PUMP	IR	2.14	11/10/1975	A 13859		
S: 22 T: 8 R: 5W CLAY KENNETH D GRIESS	PUMP	IR	2.14	08/29/1974	A 13178		
S: 27 T: 8 R: 5W CLAY ROY G REUTZEL	PUMP	IR	2.21	05/09/1972	A 12624		
S: 28 T: 8 R: 5W CLAY CLARENCE JOHNSON	PUMP	IR	2.90	06/12/1970	A 11969		
S: 20 T: 8 R: 5W CLAY MICHAEL D RUSS	PUMP	IR	.57	12/19/1974	A 13323		
DOYLE G & PAULINE F LEITNER	PUMP	IR	1.10	10/16/1974	A 13236		
S: 10 T: 8 R: 5W CLAY ELMER (MRS) GRIESS	PUMP	IR	4.43	09/18/1975	A 13814		
<u>SCHOOL CREEK</u> S: 19 T: 8 R: 4W FILLMORE RALPH VAUCK	PUMP	IR	2.29	04/24/1972	A 12606		K
S: 20 T: 8 R: 4W FILLMORE KURT KLEINSCHMIDT	PUMP	IR	.11	10/19/1955	A 8229		K
<u>SCHOOL CREEK TRIB. TO</u> S: 6 T: 7 R: 4W FILLMORE JOHN RAUSCHER ESTATE	PUMP	IR	1.13	02/20/1975	A 13431		
<u>SCHOOL CREEK</u> S: 17 T: 8 R: 4W FILLMORE RALPH VAUCK	PUMP	IR	.26	09/05/1956	A 8808		K
EDWIN TRAUTMAN	PUMP	IR	.57	03/10/1966	A 10794		K
S: 9 T: 8 R: 4W FILLMORE RASMUSSEN BROTHERS	PUMP	IR	.49	09/12/1975	A 13803		

SURFACE WATER RIGHTS DATA
CLAIMS, APPLICATIONS, AND APPROPRIATIONS IN DOWNSTREAM ORDER
DIVISION NO. 1D

SOURCE LOCATION APPROPRIATOR	CARRIER GAGE	USE	GRANT IN CFS/AF	DATE OF PRIORITY	DOCKET/ APP. NUMBER	ANNOA.	FT. HT.
<u>SCHOOL CREEK</u>							
S: 10 T: 8 R: 4W FILLMORE VERNON & PAULY GRIESS	PUMP	IR	.26	03/31/1978	A 15220		
S: 2 T: 8 R: 4W FILLMORE FRED SCHALDECKER	PUMP	IR	.39	08/11/1953	A 5463		K
<u>SCHOOL CREEK TRIB TO</u>							
S: 7 T: 8 R: 42 FILLMORE ALBERT HOFMANN	PUMP	IR	.84	11/18/1985	A 16464		
S: 3 T: 8 R: 4W FILLMORE ADOLPHINE RATH	PUMP	IR	.96	01/19/1972	A 12489		
<u>BLUE RIVER BIG WEST FORK</u>							
S: 1 T: 8 R: 4W FILLMORE DONALD C SWARTZ	PUMP	IR	.40	01/20/1984	A 16262		
S: 7 T: 8 R: 3W FILLMORE O'C & O'C INC	PUMP	IR	.02	11/13/1953	A 5725		K
S: 6 T: 8 R: 3W FILLMORE RALPH, JEAN, PAUL & EILEEN O'CONNOR	PUMP	IR	.05	06/01/1948	A 4275		K
S: 8 T: 8 R: 3W FILLMORE O'C & O'C INC	PUMP	IR	.38	10/20/1953	A 5660		
S: 9 T: 8 R: 3W FILLMORE SOFTLEY, SOFTLEY, SOFTLEY & SOFTLEY	PUMP	IR	.41	03/21/1945	A 3816		
S: 9 T: 8 R: 3W FILLMORE LAUBER SEED COMPANY	PUMP	IR	.66	04/21/1941	A 3432		
<u>BLUE RIVER BIG</u>							
S: 4 T: 8 R: 3W FILLMORE AUDRUN SIEBERT	PUMP	IR	1.04	12/08/1989	A 16903		
<u>BLUE RIVER BIG WEST FORK TRIB TO</u>							
S: 22 T: 8 R: 3W FILLMORE ASHBY FARMS	PUMP	IR	3.33	12/30/1965	A 10740		
S: 21 T: 8 R: 3W FILLMORE ASHBY LAND COMPANY	PUMP	IR	2.74	12/30/1965	A 10741		
<u>BLUE RIVER BIG WEST FORK</u>							
S: 35 T: 9 R: 3W YORK THOMAS R & JEAN E WHITE	PUMP	IR	1.50	03/26/1975	A 13495		
CARL PETERSEN	PUMP	IR	.15	09/28/1940	A 3277		
DENNIS & DONALD NEVILLE	PUMP	IR	.15	03/08/1979	A 15433	A-3277	D
DENNIS & DONALD NEVILLE	PUMP	IR	.54	03/08/1979	A 15433		K
S: 36 T: 9 R: 3W YORK ROBERT E & CAROL K REAL	PUMP	IR	.39	02/19/1975	A 13417		
ROBERT E & CAROL K REAL	PUMP	IR	.10	09/04/1940	A 3254		K
KIM KALIFF	PUMP	IR	.12	04/12/1940	A 3133		K
HAROLD F & ELLEN M STEWART	PUMP	IR	.06	02/13/1975	A 13401		
S: 30 T: 9 R: 2W YORK LETHA S SCHULTZ ET AL	PUMP	IR	.20	07/06/1949	A 4484		K

SURFACE WATER RIGHTS DATA
CLAIMS, APPLICATIONS, AND APPROPRIATIONS IN DOWNSTREAM ORDER
DIVISION NO. 1D

SOURCE LOCATION APPROPRIATOR	CARRIER GAGE	USE	GRANT IN CFS/AF	DATE OF PRIORITY	DOCKET/ APP. NUMBER	ANNOTA.	FT. NT.
<u>BLUE RIVER BIG WEST FORK TRIB TO</u>							
S: 26 T: 9 R: 3W YORK UPPER BIG BLUE NRD	WEISS RESERVOIR	ST	23.30AF	01/19/1978	A 15168		
S: 24 T: 9 R: 3W YORK ROBERT E REAL	PUMP	IR	.29	02/19/1975	A 13418		
<u>BLUE RIVER BIG WEST FORK</u>							
S: 19 T: 9 R: 2W YORK LOLLICH & TYLER	PUMP	IR	.57	03/04/1968	A 11355		
THOMAS R & JEAN E WHITE	PUMP	IR	.16	03/22/1954	A 6084		K
<u>BLUE RIVER BIG WEST FORK TRIB TO</u>							
S: 6 T: 9 R: 4W YORK JOHN K STEINGARD	PUMP	IR	.54	04/01/1975	A 13517		
S: 5 T: 9 R: 4W YORK WILLARD H FRIESEN	PUMP	IR	.16	08/01/1966	A 10910		K
S: 3 T: 9 R: 4W YORK EXCELL COMPANY	PUMP	IR	2.19	03/06/1973	A 12822		
<u>GALAWAY CREEK</u>							
S: 7 T: 9 R: 3W YORK DARREL L ROWNE	PUMP	IR	1.09	04/20/1989	A 16778		
<u>BLUE RIVER BIG WEST FORK TRIB TO</u>							
S: 9 T: 9 R: 3W YORK ABRAHAM & ALICE J BULLER	PUMP	IR	.57	09/06/1972	A 12740		
S: 15 T: 9 R: 3W YORK MCGOWAN BROTHERS	PUMP	IR	.86	01/12/1973	A 12788		
S: 9 T: 9 R: 3W YORK ABRAHAM & ALICE J BULLER	PUMP	IR	.57	09/06/1972	A 12741		
S: 15 T: 9 R: 3W YORK JAMES MCGOWAN	PUMP	IR	1.14	02/08/1971	A 12153		
S: 13 T: 9 R: 3W YORK REX L REAL	PUMP	IR	.81	07/15/1974	A 13074		
<u>BLUE RIVER BIG WEST FORK</u>							
S: 18 T: 9 R: 2W YORK BELL & KLINZMAN	PUMP	IR	.51	09/04/1956	A 8797		
CARL DAHLGREN	PUMP	IR	.05	06/20/1956	A 8633		K
ALAN L GALAWAY	PUMP	IR	.01	03/16/1934	A 2368		K
<u>BLUE RIVER BIG WEST FORK TRIB TO</u>							
S: 26 T: 10 R: 3W YORK MARJORIE JOHNSON	PUMP	IR	.14	08/02/1978	A 15306		
S: 12 T: 9 R: 3W YORK ALVIN S CRITEL	PUMP	IR	.96	08/25/1971	A 12362		
S: 18 T: 9 R: 1W YORK UPPER BIG BLUE NRD	BAILEY RESERVOIR	ST	55.30AF	08/13/1979	A 15548		
S: 18 T: 09 R: 01W YORK UPPER BIG BLUE NRD	BAILEY RESERVOIR	SS	90.70AF	02/18/1992	A 17144		A

SURFACE WATER RIGHTS DATA
CLAIMS, APPLICATIONS, AND APPROPRIATIONS IN DOWNSTREAM ORDER
DIVISION NO. 10

SOURCE LOCATION APPROPRIATOR	CARRIER GAGE	USE	GRANT IN CFS/AF	DATE OF PRIORITY	DOCKET/ APP. NUMBER	ANNOA.	FT. NT.
BLUE RIVER, BIG WEST FORK							
S: 7 T: 9 R: 1W YORK							
MAX E SMITH	PUMP	IR	.43	07/27/1936	A 2600		
REX E BALLER	PUMP	IR	.09	11/01/1938	A 2894		K
S: 9 T: 9 R: 1W YORK							
NARLEY ELLIS	NO. 3 RESERVOIR	ST	32.20AF	07/31/1981	A 15953		
F L DORENBACH	PUMP	IR	.84	07/15/1981	A 15936		
S: 10 T: 9 R: 1W YORK							
EUGENE GOCKE	PUMP	IR	.29	06/16/1948	A 4289		K
S: 6 T: 9 R: 1E SEWARD							
ANN KUHN	PUMP	IR	.24	01/02/1973	A 12783		K
S: 31 T: 10 R: 1E SEWARD							
CLARENCE & ALBIE HOFFMAN	PUMP	IR	.12	03/25/1976	A 14122		K
S: 32 T: 10 R: 1E SEWARD							
LOUIS & CLARA TESAR	PUMPS	IR	.26	08/27/1953	A 5510		K
LOUIS & CLARA TESAR	PUMP	IR	.17	04/27/1976	A 14199		
LOUIS & CLARA TESAR	PUMP	IR	.17	03/28/1977	A 14852		
LOUIS & CLARA TESAR	PUMP	IR	.21	01/29/1980	A 15617		
BEAVER CREEK							
S: 9 T: 9 R: 9W HALL							
MARK A MASKINS	PUMP	IR	1.11	03/02/1970	A 11879		
BRUENING & L'HEUREUX FARM	PUMP	IR	.81	08/30/1972	A 12733		K
S: 4 T: 9 R: 9W HALL							
DONALD SPIEHS	PUMP	IR	.40	01/19/1972	A 12487		K
S: 34 T: 10 R: 9W HALL							
DONALD SPIEHS	PUMP	IR	.35	11/06/1975	A 13856		K
S: 27 T: 10 R: 9W HALL							
MARGARET MORTON	PUMP	IR	3.36	07/27/1981	A 15950		
S: 24 T: 10 R: 9W HALL							
EDWIN MEIER	PUMP	IR	.47	03/17/1975	A 13477		K
SHIRLEY L MEIER	PUMP	IR	1.19	04/24/1972	A 12603		K
S: 30 T: 10 R: 8W HAMILTON							
STEPHEN M SCHULTZ	PUMP	IR	.37	01/22/1987	A 16536		
MERLE E HORST	PUMP	IR	.26	07/14/1981	A 15928		
EDWIN MEIER	PUMP	IR	.10	01/28/1982	A 16058		
S: 29 T: 10 R: 8W HAMILTON							
ROBERT BRUMMOND	PUMP	IR	1.43	07/10/1981	A 15926		
WILLIAM V KUEHNER	PUMP	IR	3.73	06/26/1972	A 12672		
BEAVER CREEK, TRIB. TO							
S: 13 T: 10 R: 8W HAMILTON							
DEEPWELL FARMS, INC	DEEPWELL FARMS RESERVOIR	ST	15.30AF	09/21/1970	A 12083		
S: 13 T: 10 R: 8W HAMILTON							
DEEPWELL FARMS, INC	PUMP	SO	.00	06/04/1971	A 12291		

SURFACE WATER RIGHTS DATA
CLAIMS, APPLICATIONS, AND APPROPRIATIONS IN DOWNSTREAM ORDER
DIVISION NO. 10

SOURCE LOCATION APPROPRIATOR	CARRIER GAGE	USE	GRANT IN CFS/AF	DATE OF PRIORITY	DOCKET/ APP. NUMBER	ANNOA. NT.	FT. NT.
BEAVER CREEK							
S: 28 T: 10 R: 7W HAMILTON							
LESTER JUETT	PUMP	IR	.61	02/27/1968	A 11348		
ANNA MARIE OSWALD	PUMP	IR	.94	03/09/1966	A 10792		
ANNA MARIE OSWALD	BEAVER CREEK RESERVOIR	ST	3.00AF	11/18/1949	A 4532		
S: 22 T: 10 R: 7W HAMILTON							
SHARON S GIMPEL	PUMP	IR	.40	05/07/1971	A 12249		K
BEAVER CREEK TRIB TO							
S: 6 T: 10 R: 7W HAMILTON							
AMY BEINS	PUMP	IR	1.47	06/09/1969	A 11722		
BEAVER CREEK							
S: 29 T: 10 R: 6W HAMILTON							
SCHAFFERT & SONS, INC	PUMP	IR	.54	07/16/1981	A 15941		
BEAVER CREEK TRIB TO							
S: 8 T: 10 R: 6W HAMILTON							
LOREN HUNNICUTT	PUMP	IR	.07	06/30/1971	A 12309		K
S: 16 T: 10 R: 6W HAMILTON							
MAURICE A KREMER	KREMER RESERVOIR	ST	27.00AF	05/12/1983	A 16200		
BEAVER CREEK							
S: 10 T: 10 R: 6W HAMILTON							
LYNN TREDWAY	TREDWAY RESERVOIR	ST	32.20AF	07/31/1985	A 16436		
TREDWAY RESERVOIR							
S: 10 T: 10 R: 6W HAMILTON							
LYNN TREDWAY	PUMP	SO	.00	11/04/1985	A 16461		
BEAVER CREEK							
S: 12 T: 10 R: 6W HAMILTON							
MARILYN J BLESSING	PUMP	IR	.29	07/16/1981	A 15940		K
S: 17 T: 10 R: 5W HAMILTON							
JOHN TROESTER	PUMP	IR	.24	04/08/1965	A 10610		K
BEAVER CREEK TRIB TO							
S: 20 T: 10 R: 5W HAMILTON							
WAYNE C TROESTER	PUMP	IR	.38	04/08/1965	A 10609		
WAYNE C TROESTER	PUMP	IR	.30	03/14/1972	A 12545		
J H REGIER	PUMP	IR	.40	03/02/1972	A 12528		
BEAVER CREEK							
S: 17 T: 10 R: 5W HAMILTON							
RICHARD D REGIER	PUMP	IR	.20	06/21/1966	A 10873		K
S: 16 T: 10 R: 5W HAMILTON							
HENRY DICK	PUMP	IR	.28	01/19/1973	A 12795		K
BEAVER CREEK TRIB TO							
S: 5 T: 10 R: 5W HAMILTON							
EUGENE A PEETZKE	PEETZKE RESERVOIR	ST	15.90AF	11/30/1970	A 12122		
BEAVER CREEK							
S: 10 T: 10 R: 5W HAMILTON							
ART REGIER	PUMP	IR	.34	01/23/1989	A 16738		

SURFACE WATER RIGHTS DATA
CLAIMS, APPLICATIONS, AND APPROPRIATIONS IN DOWNSTREAM ORDER
DIVISION NO. 1D

SOURCE LOCATION APPROPRIATOR	CARRIER GAGE	USE	GRANT IN CFS/AF	DATE OF PRIORITY	DOCKET/ APP. NUMBER	ANNOTA.	FT. HT.
<u>BEAVER CREEK</u>							
S: 10 T: 10 R: 5W HAMILTON							
ELIZABETH EDIGER	PUMP	IR	.11	07/24/1981	A 15949		
S: 11 T: 10 R: 5W HAMILTON							
GARY & JOYCE NUNNENKAMP	PUMP	IR	.11	01/30/1954	A 5910		
JOHN R QUIRING	PUMP	IR	.50	07/17/1981	A 15943		
S: 8 T: 10 R: 4W YORK							
DANIEL THIESZEN	PUMP	IR	.05	02/03/1971	A 12150		K
S: 9 T: 10 R: 4W YORK							
LEROY JOST	PUMP	IR	.44	07/20/1981	A 15945		K
BARRONS & LESH	PUMP	IR	.16	02/14/1978	A 15181		
S: 10 T: 10 R: 4W YORK							
DONALD FAY	PUMP	IR	.68	08/07/1974	A 13138		
S: 11 T: 10 R: 4W YORK							
ROBERT L SIEBERT	PUMP	IR	2.79	12/07/1989	A 16900		
S: 12 T: 10 R: 4W YORK							
REECE G & MILDRED M BISHOP	PUMP	IR	2.53	01/13/1976	A 13933		
DAVID B & LAVINA QUIRING	BISHOP RESERVOIR	ST	11.20AF	12/09/1981	A 16024		
<u>BISHOP RESERVOIR</u>							
S: 12 T: 10 R: 4W YORK							
DAVID B & LAVINA QUIRING	PUMP	SI	.00	01/12/1982	A 16047	A-13933	
<u>BEAVER CREEK</u>							
S: 12 T: 10 R: 4W YORK							
WILMA FOLKERTS	PUMP	IR	.56	04/05/1966	A 10823		
WILMA FOLKERTS	PUMP	IR	1.29	01/06/1972	A 12473		
S: 7 T: 10 R: 3W YORK							
WILMA FOLKERTS	PUMP	IR	.16	03/06/1956	A 8398		
<u>BEAR CREEK</u>							
S: 8 T: 10 R: 3W YORK							
OTTO LAND INC	PUMP	IR	2.23	12/05/1990	A 17034		
<u>BEAVER CREEK TRIB TO</u>							
S: 34 T: 11 R: 3W YORK							
M C CARPENTER	CARPENTER RESERVOIR	ST	25.00AF	09/27/1954	A 6698		
S: 35 T: 11 R: 3W YORK							
UPPER BIG BLUE NRD	YORK GROUND WATER RECHARGE PROJECT	ST	310.00AF	07/07/1987	A 16565		
UPPER BIG BLUE NRD	YORK GROUNDWATER RECHARGE RESERVOIR	SS	452.00AF	09/13/1989	A 16884	A16565	0
<u>YORK GROUND WATER RECHARGE PROJECT RESERVOIR</u>							
S: 2 T: 10 R: 3W YORK							
UPPER BIG BLUE NRD	PIPELINE	IN	.00	06/15/1989	A 16825		
<u>BEAVER CREEK</u>							
S: 9 T: 10 R: 2W YORK							
GAYNARD BROWN	PUMP	IR	.87	05/26/1971	A 12282		K

Department of Water Resources

SURFACE WATER RIGHTS DATA
CLAIMS, APPLICATIONS, AND APPROPRIATIONS IN DOWNSTREAM ORDER
DIVISION NO. 1D

SOURCE LOCATION APPROPRIATOR	CARRIER GAGE	USE	GRANT IN CFS/AF	DATE OF PRIORITY	DOCKET/ APP. NUMBER	ANNOA. APP.	FT. NT.
BEAVER CREEK							
S: 15 T: 10 R: 2W YORK DONALD & SHIRLEY WITTE	PUMP	IR	.46	11/10/1988	A 16721		
S: 10 T: 10 R: 2W YORK JOHN RATHJE	PUMPS	IR	.40	07/30/1954	A 6515		K
JOHN RATHJE	PUMP	IR	.72	08/23/1984	A 16324		
S: 11 T: 10 R: 2W YORK SARAM KLONE	PUMP	IR	.36	07/26/1961	A 9958		K
S: 7 T: 10 R: 1W YORK EDWIN D WITTE	PUMP	IR	.22	05/22/1969	A 11708		K
S: 8 T: 10 R: 1W YORK CLARENCE SCHMIDT	PUMP	IR	1.57	02/25/1965	A 10546		
S: 16 T: 10 R: 1W YORK FRIEDA KLEPPER	PUMP	IR	.45	04/16/1990	A 16976		
GERALD HEIDEN	PUMP	IR	.76	01/13/1976	A 13936		K
S: 28 T: 10 R: 1W YORK SHIRLEY J NIENHUESER	PUMP	IR	.18	04/06/1956	A 8464		K
SHIRLEY J NIENHUESER	PUMP	IR	.22	09/17/1970	A 12078		K
WILLIAM H DARGELON	PUMP	IR	.62	07/29/1964	A 10407		K
BEAVER CREEK TRIB. TO							
S: 33 T: 10 R: 1W YORK UPPER BIG BLUE NRD	BULGRIN RESERVOIR	ST	22.20AF	01/19/1978	A 15170		
BEAVER CREEK							
S: 27 T: 10 R: 1W YORK ALFRED GOCKE	PUMP	IR	.11	07/27/1964	A 10402		K
S: 26 T: 10 R: 1W YORK ERICH E KNORR	PUMP	IR	.36	07/02/1975	A 13644		
S: 30 T: 10 R: 1E SEWARD LEONA HOFFSCHNEIDER	PUMP	IR	1.30	05/24/1989	A 16811		
BEAVER CREEK TRIB. TO							
S: 19 T: 10 R: 1E SEWARD DONALD KNORR	BRACKHAN RESERVOIR	ST	25.04AF	11/07/1967	A 11273		
BRACKHAN RESERVOIR							
S: 19 T: 10 R: 1E SEWARD DONALD KNORR	PUMP	SO	.00	07/29/1983	A 16219		
SLEEPY HOLLOW TRIB. TO							
S: 8 T: 10 R: 1E SEWARD WEFER & SELLERS	HILLER RESERVOIR	ST	23.50AF	01/10/1949	A 4419		
SMITH CREEK							
S: 28 T: 10 R: 1E SEWARD UPPER BIG BLUE NRD	SMITH CREEK RESERVOIR	ST	142.30AF	08/30/1982	A 16185		
BLUE RIVER BIG WEST FORK							
S: 32 T: 10 R: 1E SEWARD RICHARD L PARISSET	PUMP	IR	.24	04/27/1954	A 6245		

SURFACE WATER RIGHTS DATA
CLAIMS, APPLICATIONS, AND APPROPRIATIONS IN DOWNSTREAM ORDER
DIVISION NO. 1D

SOURCE LOCATION APPROPRIATOR	CARRIER GAGE	USE	GRANT IN CFS/AF	DATE OF PRIORITY	DOCKET/ APP. NUMBER	ANNOA.	FT. NT.
BLUE RIVER BIG WEST FORK							
S: 33 T: 10 R: 1E SEWARD							
SYLVAN L TESAR	PUMP	IR	.32	03/08/1957	A 9304		K
LORRAINE J HANSEN	PUMP	IR	.90	01/12/1959	A 9680		
S: 4 T: 9 R: 1E SEWARD							
CATHERINE PRATT	PUMP	IR	1.16	09/05/1974	A 13193		K
S: 3 T: 9 R: 1E SEWARD							
ROY & NORMA CAST	PUMP	IR	.52	03/16/1949	A 4452		
ROY & NORMA CAST	PUMP	IR	.29	03/13/1972	A 12536		K
JEROME & CLARA W REHOR	PUMP	IR	.24	04/30/1935	A 2543		K
JEROME & CLARA W REHOR	PUMP	IR	.24	06/14/1976	A 14270	A-2543	KD
INDIAN CREEK							
S: 6 T: 7 R: 2W FILLMORE							
JOHN A & VIOLA D ANDERSON	PUMP	IR	1.07	02/26/1975	A 13444		
S: 4 T: 7 R: 2W FILLMORE							
EARL L MANNING	PUMP	IR	4.21	03/10/1971	A 12181		
S: 32 T: 8 R: 2W FILLMORE							
RUTH E BIBA	PUMP	IR	2.60	02/22/1972	A 12516		
DARREL L & JEAN L HUGHES	PUMP	IR	1.50	02/22/1972	A 12514		
S: 33 T: 8 R: 2W FILLMORE							
HOWARD R LEFLER	CANAL	IR	2.46	09/26/1979	A 15591		
S: 28 T: 8 R: 2W FILLMORE							
ROMA A BROGAN TRUST	PUMP	IR	1.09	02/22/1972	A 12515		
S: 27 T: 8 R: 2W FILLMORE							
STEPHENSON FARMS, INC	PUMP	IR	.99	04/16/1979	A 15455		
GAYLORD BECKER	PUMP	IR	.30	03/05/1990	A 16937		
S: 22 T: 8 R: 2W FILLMORE							
DON BRISTOL	PUMP	IR	.86	12/22/1977	A 15154		
S: 23 T: 8 R: 2W FILLMORE							
DARIEN THOMSEN	PUMP	IR	.85	08/08/1968	A 11534		
S: 14 T: 8 R: 2W FILLMORE							
DWAINE & CLAUDETTE THOMSEN	PUMP	IR	.77	08/21/1968	A 11548		
DWAINE & CLAUDETTE THOMSEN	PUMP	IR	.39	01/30/1976	A 13978		
S: 15 T: 8 R: 2W FILLMORE							
ERIC RASMUSSEN	PUMP	IR	1.60	02/26/1968	A 11347		
S: 10 T: 08 R: 2W FILLMORE							
MAGDELENE C DAMSON	PUMP	IR	.53	08/14/1989	A 16874A		
MAGDELENE C DAMSON	PUMP	IR	.35	08/14/1989	A 16874B		
INDIAN CREEK TRIP TO							
S: 16 T: 8 R: 2W FILLMORE							
RUTH SCHWAB	PUMP	IR	1.35	08/12/1968	A 11540		
S: 9 T: 8 R: 2W FILLMORE							
LOVEGROVE & HALL	PUMP	IR	2.24	03/04/1968	A 11356		

Department of Water Resources

SURFACE WATER RIGHTS DATA
CLAIMS, APPLICATIONS, AND APPROPRIATIONS IN DOWNSTREAM ORDER
DIVISION NO. 1D

SOURCE LOCATION APPROPRIATOR	CARRIER GAGE	USE	GRANT IN CFS/AF	DATE OF PRIORITY	DOCKET/ APP. NUMBER	ANNOTA.	FT. NT.
<u>INDIAN CREEK</u>							
S: 34 T: 9 R: 1W YORK GLEN E MITCHELL	PUMP	IR	1.27	12/18/1967	A 11294		
<u>BLUE RIVER BIG WEST FORK</u>							
S: 2 T: 9 R: 1E SEWARD KENNETH W WEBER	PUMP	IR	.54	09/01/1976	A 14437		
S: 11 T: 9 R: 1E SEWARD MARLEN W MOHNBAUM	PUMP	IR	.83	06/03/1960	A 9826		K
S: 12 T: 9 R: 1E SEWARD ELDON E & EILEEN HOSTETLER	PUMP	IR	.17	09/01/1955	A 8049		
LEO BLUHM	PUMP	IR	.04	06/22/1956	A 8640		K
LEO BLUHM	PUMP	IR	.73	06/09/1981	A 15886		
S: 18 T: 9 R: 2E SEWARD FRANCIS W ECKHARD	PUMP	IR	.36	10/01/1956	A 8876		
VILAS J MORFORD	PUMP	IR	.29	07/21/1936	A 2593		
VILAS J MORFORD	PUMP	IR	.81	02/21/1957	A 9233		K
S: 17 T: 9 R: 2E SEWARD STANLEY EBERSPACHER ET AL	PUMP	IR	.28	08/07/1940	A 3226		K
STANLEY EBERSPACHER ET AL	PUMP	IR	.27	03/03/1954	A 6024		K
EDWARD E WIELAGE	PUMP	IR	.11	04/30/1941	A 3436		K
EDWARD E WIELAGE	PUMP	IR	.34	01/28/1976	A 13965		K
EDWARD E WIELAGE	PUMP	IR	.11	08/23/1940	A 3238		K
S: 16 T: 9 R: 2E SEWARD CHAS & KRALJIK	PUMP	IR	.36	03/17/1967	A 11079		K
EQUITABLE LIFE ASSURANCE SOCIETY OF U S	PUMP	IR	.31	09/11/1937	A 2784		
EQUITABLE LIFE ASSURANCE SOCIETY OF U S	PUMP NO. 2	IR	.27	09/24/1940	A 3273		
ELDON E & EILEEN HOSTETLER	HOSTETLER RESERVOIR	ST	5.20AF	06/12/1989	A 16820		
<u>HOSTETLER RESERVOIR</u>							
S: 9 T: 9 R: 2E SEWARD ELDON E & EILEEN HOSTETLER	PUMP	SO	.00	06/12/1989	A 16821	A-16820	
ELDON E & EILEEN HOSTETLER	PUMP	SI	.00	06/12/1989	A 16821	A-2784	
ELDON E & EILEEN HOSTETLER	PUMP	SI	.00	06/12/1989	A 16821	A-3273	
ELDON E & EILEEN HOSTETLER	PUMP	SI	.00	06/12/1989	A 16821	A-16899	
<u>BLUE RIVER BIG WEST FORK</u>							
S: 16 T: 9 R: 2E SEWARD ELDON E & EILEEN HOSTETLER	PUMP	IR	.64	12/06/1989	A 16899		
EQUITABLE LIFE ASSURANCE SOCIETY OF U S	PUMP	IR	.02	04/22/1960	A 9817	P-376	K
S: 15 T: 9 R: 2E SEWARD EARL A SCOTT	PUMP	IR	1.56	04/08/1965	A 10611		
S: 22 T: 9 R: 2E SEWARD ANNA L KOEHN	PUMP	IR	.83	03/02/1976	A 14071		
NORMAN M ROTH	PUMP	IR	.26	01/19/1972	A 12488		K
NORMAN M ROTH	PUMP	IR	1.01	08/04/1964	A 10418		
CARLEY J ROTH	PUMP	IR	1.20	12/29/1958	A 9675		

SURFACE WATER RIGHTS DATA
CLAIMS, APPLICATIONS, AND APPROPRIATIONS IN DOWNSTREAM ORDER
DIVISION NO. 1D

SOURCE LOCATION APPROPRIATOR	CARRIER GAGE	USE	GRANT IN CFS/AF	DATE OF PRIORITY	DOCKET/ APP. NUMBER	ANNOA.	FT. NT.
<u>BLUE RIVER BIG WEST FORK</u>							
S: 22 T: 9 R: 2E SEWARD							
WILMA PHELPS	PUMP	IR	.13	05/15/1945	A 3833		K
FISHER & KRIMA	PUMP	IR	.57	06/30/1981	A 15905		
BILL & LINDA RILEY	PUMP	IR	.36	06/13/1972	A 12655		
BILL & LINDA RILEY	PUMP	IR	.07	06/20/1978	A 15282		#
H DIANA SCHWEITZER	WEST FORK BIG BLUE RIVER NEAR DORCHESTER, NE	IR	1.80	08/21/1956	A 8763		K
S: 23 T: 09 R: 02W SEWARD							
H DIANA SCHWEITZER	PUMP	IR	.59	10/09/1992	A 17228		
<u>BLUE RIVER BIG WEST FORK TRIB TO</u>							
S: 27 T: 9 R: 2E SEWARD							
EMMA S RULE	RULE RESERVOIR	ST	49.00AF	03/05/1964	A 10322		
<u>BLUE RIVER BIG WEST FORK</u>							
S: 26 T: 9 R: 2E SEWARD							
E LURA ROSE	PUMP	IR	1.19	11/24/1948	A 4373		
ALAN DUNLAP	PUMP	IR	1.24	08/06/1984	A 16320		
E LURA ROSE	PUMP	IR	1.19	08/03/1964	A 10415	A-4373	D
E LURA ROSE	PUMP	IR	.23	08/03/1964	A 10416		
S: 25 T: 09 R: 02E SEWARD							
MARY J ROTH	PUMP	IR	.50	02/24/1992	A 17146		
S: 25 T: 9 R: 2E SEWARD							
CLAYTON D BECKLER	PUMP	IR	.41	07/07/1966	A 10878		K
RICHARD ROTH	PUMP	IR	.91	08/03/1983	A 16222		
L J & JEANETTE L VOLKER	PUMP	IR	.56	05/01/1984	A 16295		
L J & JEANETTE L VOLKER	PUMP	IR	1.06	09/04/1959	A 9757		K
DONALD & DORIS E ENRISHAN	PUMP	IR	.15	02/19/1974	A 12985		
DAROLD D & IMOGENE BURKEY	PUMP	IR	.64	10/22/1956	A 8926		
DAROLD D & IMOGENE BURKEY	PUMP	IR	.34	05/11/1948	A 4263		
S: 30 T: 9 R: 3E SEWARD							
KENNETH BURKEY	PUMP	IR	.40	03/24/1972	A 12561		K
DON BURKEY	PUMP	IR	1.14	07/21/1954	A 6479		
DMAINE J & ROBERTA L NOVAK	PUMPS	IR	.82	09/27/1955	A 8183		
BUDD & CATHERINE WEST	PUMP	IR	.79	11/15/1971	A 12426		
S: 32 T: 9 R: 3E SEWARD							
ROBERT E SEMLER	PUMP	IR	.40	03/25/1974	A 13004		
ROBERT E SEMLER	PUMP	IR	.25	08/27/1936	A 2626		
ROBERT E SEMLER	PUMP	IR	.25	01/24/1977	A 14655	A-2626	D
S: 31 T: 9 R: 3E SEWARD							
VIOLA H ARON	PUMP	IR	.48	04/19/1956	A 8496		K
S: 32 T: 9 R: 3E SEWARD							
ROBERT E SEMLER	PUMP	IR	.37	07/23/1934	A 2435		
ROBERT E SEMLER	PUMP	IR	.90	12/01/1964	A 10475		
ROBERT E SEMLER	PUMP	IR	.17	12/01/1964	A 10476		

SURFACE WATER RIGHTS DATA
CLAIMS, APPLICATIONS, AND APPROPRIATIONS IN DOWNSTREAM ORDER
DIVISION NO. 1D

SOURCE LOCATION APPROPRIATOR	CARRIER GAGE	USE	GRANT IN CFS/AF	DATE OF PRIORITY	DOCKET/ APP. NUMBER	ANNOA.	FT. NT.
<u>BLUE RIVER, BIG WEST FORK</u> S: 32 T: 9 R: 3E SEWARD							
ROBERT E SEMLER	PUMP	IR	.44	03/25/1974	A 13005		
THEODORE R & BEVERLY MANKE	PUMP	IR	.44	10/22/1952	A 5048		K
ROBERT E SEMLER	PUMP	IR	.36	01/08/1954	A 5853		
ROBERT E SEMLER	PUMP	IR	.36	01/24/1977	A 14656	A-5853	D
<u>BLUE RIVER, BIG WEST FORK TRIB TO</u> S: 33 T: 9 R: 3E SEWARD							
WILCOX & PHILLIPS	WILCOX-PHILLIPS RESERVOIR	ST	22.20AF	04/25/1979	A 15468		
<u>WILCOX-PHILLIPS RESERVOIR</u> S: 33 T: 9 R: 3E SEWARD							
MAUDE H PHILLIPS	PUMP	SO	.00	02/01/1984	A 16266		
<u>JOHNSON CREEK NORTH BRANCH TRIB TO</u> S: 6 T: 8 R: 1E SALINE							
GARY M GILL	PUMP	IR	.53	12/11/1969	A 11840		
<u>JOHNSON CREEK</u> S: 34 T: 9 R: 2E SEWARD							
RICHARD ROTH	PUMP	IR	.57	04/19/1966	A 10835		K
LEONARD SCHWEITZER	SCHWEITZER RES. NO. 1	ST	4.46AF	07/29/1966	A 10908		
<u>SAND CREEK</u> S: 4 T: 8 R: 2E SALINE							
UPPER BIG BLUE NRD	4-8-2E RESERVOIR	ST	134.10AF	06/04/1991	A 17081		
<u>SAND CREEK TRIB TO</u> S: 9 T: 8 R: 2E SALINE							
UPPER BIG BLUE NRD	9-8-2E RESERVOIR	ST	15.60AF	07/01/1988	A 16679		
<u>RESERVOIR NO. 9-8-2E</u> S: 9 T: 8 R: 2E SALINE							
UPPER BIG BLUE NRD	PUMP	SO	.00	03/24/1989	A 16762		
<u>JOHNSON CREEK</u> S: 1 T: 8 R: 2E SALINE							
ERICH O SEMLER	PUMP	IR	.13	07/25/1968	A 11512		
S: 6 T: 8 R: 3E SALINE	PUMP	IR	.58	12/01/1964	A 10477		
DOROTHY G SEMLER	PUMP	IR	.97	01/27/1965	A 10522		
JOHN D SPRINGER							
<u>BLUE RIVER, BIG WEST FORK TRIB TO</u> S: 17 T: 8 R: 3E SALINE							
LEONARD A STEHLIK	PUMP	IR	.17	04/24/1964	A 10359		K
S: 9 T: 8 R: 3E SALINE							
UPPER BIG BLUE NRD	DORCHESTER RES. 2-A	ST	139.70AF	11/29/1965	A 10723		
<u>DORCHESTER RESERVOIR 2-A</u> S: 9 T: 8 R: 3E SALINE							
UPPER BIG BLUE NRD	HANSEN, STEHLIK, KRIVOH-LAVEK PUMPS	SO	.00	04/25/1967	A 11114		

SURFACE WATER RIGHTS DATA
CLAIMS, APPLICATIONS, AND APPROPRIATIONS IN DOWNSTREAM ORDER
DIVISION NO. 10

SOURCE LOCATION APPROPRIATOR	CARRIER GAGE	USE	GRANT IN CFS/AF	DATE OF PRIORITY	DOCKET/ APP. NUMBER	ANNOA.	FT. WT.
<u>BLUE RIVER, BIG WEST FORK, TRIB. TO</u> S: 8 T: 8 R: 3E SALINE UPPER BIG BLUE NRD	DORCHESTER RES. 1-A	ST	127.52AF	05/03/1965	A 10622		
<u>DORCHESTER RESERVOIR 1-A</u> S: 8 T: 8 R: 3E SALINE UPPER BIG BLUE NRD	CLARK ESTATE PUMP	SO	.00	04/25/1967	A 11115		
<u>BLUE RIVER, BIG WEST FORK</u> S: 4 T: 8 R: 3E SALINE ROBERT SCHWEITZER	PUMP	IR	.99	10/25/1988	A 16719		
S: 3 T: 8 R: 3E SALINE ROBERT W SINDLAR	PUMP	IR	.44	07/25/1972	A 12692		K
MAX & SHARON HARLING	PUMP	IR	1.57	05/30/1985	A 16385		
JAMES R LOUKOTA	PUMP	IR	.58	08/31/1964	A 10431		K
LINDA CLARK MCKIM	PUMP	IR	.35	04/17/1946	A 3893		
S: 11 T: 8 R: 3E SALINE WILLIAM E & MARY E PLOUZEK	PUMP	IR	1.32	03/23/1950	A 4624		K
<u>BLUE RIVER, BIG WEST FORK, TRIB. TO</u> S: 9 T: 8 R: 3E SALINE UPPER BIG BLUE NRD	DORCHESTER RES. 3-A	ST	42.62AF	05/03/1965	A 10623		
<u>DORCHESTER RESERVOIR 3-A</u> S: 9 T: 8 R: 3E SALINE UPPER BIG BLUE NRD	MACHOLAN PUMP	SO	.00	04/25/1967	A 11116		
<u>BLUE RIVER, BIG WEST FORK, TRIB. TO</u> S: 10 T: 8 R: 3E SALINE UPPER BIG BLUE NRD	DORCHESTER RES. 4-A	ST	67.00AF	08/29/1968	A 11552		
<u>DORCHESTER RESERVOIR 4-A</u> S: 10 T: 8 R: 3E SALINE UPPER BIG BLUE NRD	KUCERA PUMP	SO	.00	04/27/1972	A 12614		
<u>BLUE RIVER, BIG WEST FORK</u> S: 2 T: 8 R: 3E SALINE WILLIAM E & MARY E PLOUZEK	PUMP	IR	.21	08/16/1954	A 6624		K
S: 11 T: 8 R: 3E SALINE HAROLD FETTE	PUMP	IR	.33	09/17/1957	A 9570		K
CAROL & JANET SNEJDIR	PUMPS	IR	.64	05/27/1954	A 6353		K
S: 1 T: 8 R: 3E SALINE BLANCHE J ACH	PUMPS	IR	.62	04/13/1955	A 7304		K
S: 12 T: 08 R: 03E SALINE CARL F KEMPER	PUMP	IR		11/30/1992	A 17233		*
S: 6 T: 8 R: 4E SALINE PAUL (MRS) FETTE	PUMP	IR	.24	04/06/1977	A 14886		K
LILLIBRIDGE & REID	PUMP	IR	.34	02/27/1957	A 9265		
ROBERT SPINAR	PUMPS	IR	.32	07/20/1953	A 5398		K
LILLIBRIDGE & REID	PUMP	IR	.25	07/23/1954	A 6485		K
S: 5 T: 8 R: 4E SALINE ROBERT W & CAROL JEAN ATOR	PUMP	IR	.16	03/30/1959	A 9714		

Department of Water Resources

SURFACE WATER RIGHTS DATA
CLAIMS, APPLICATIONS, AND APPROPRIATIONS IN DOWNSTREAM ORDER
DIVISION NO. 1D

SOURCE LOCATION APPROPRIATOR	CARRIER GAGE	USE	GRANT IN CFS/AF	DATE OF PRIORITY	DOCKET/ APP. NUMBER	ANNOA.	FT. NT.
<u>BLUE RIVER, BIG WEST FORK</u>							
S: 5 T: 8 R: 4E SALINE							
ROBERT W & CAROL JEAN ATOR	PUMP	IR	.30	03/28/1966	A 10812		K
IRMA C CASTEEL	PUMP	IR	.86	07/18/1934	A 2429		K
ROBERT W & CAROL JEAN ATOR	PUMP	IR	.71	11/09/1953	A 5718		
DONALD L & PATRICIA J JIRSA	PUMP	IR	.71	12/30/1959	A 9786		
S: 8 T: 8 R: 4E SALINE							
FRANK G SVOBODA ET AL	PUMP	IR	.76	10/30/1968	A 11581		
<u>BLUE RIVER, BIG</u>							
S: 4 T: 8 R: 4E SALINE							
FRANK G SVOBODA ET AL	PUMP	IR	.67	10/30/1968	A 11580		
LEON KELLER	PUMP	IR	.24	11/07/1939	A 3011		
LEON KELLER	PUMP	IR	1.10	03/20/1962	A 10034		
<u>BLUE RIVER, BIG, TRIB. TO</u>							
S: 3 T: 8 R: 4E SALINE							
ALICE J MUFF	MUFF RESERVOIR	ST	27.30AF	05/03/1971	A 12246		
<u>BLUE RIVER, BIG</u>							
S: 9 T: 8 R: 4E SALINE							
ALICE J MUFF	PUMP	IR	1.36	12/01/1954	A 6876		
NATIONAL BANK OF COMMERCE	PUMP	IR	2.37	03/08/1984	A 16281		
S: 16 T: 8 R: 4E SALINE							
ROLLAND DUDLEY ET AL	PUMP	IR	2.00	08/04/1983	A 16225		
S: 21 T: 8 R: 4E SALINE							
CARL MARCELINO	PUMP	IR	.08	07/29/1955	A 7847		K
<u>WALNUT CREEK, TRIB. TO</u>							
S: 19 T: 8 R: 5E LANCASTER							
LOWER BIG BLUE NRD	WALNUT CREEK RESERVOIR #4	ST	57.50AF	09/30/1981	A 16002		
LOWER BIG BLUE NRD	WALNUT CREEK RES. NO. 3	ST	44.70AF	04/13/1979	A 15453		
<u>WALNUT CREEK</u>							
S: 13 T: 8 R: 4E SALINE							
LOWER BIG BLUE NRD	WALNUT CREEK RES. NO. 2	ST	106.10AF	04/13/1979	A 15452		
<u>WALNUT CREEK, TRIB. TO</u>							
S: 14 T: 8 R: 4E SALINE							
LOWER BIG BLUE NRD	WALNUT CREEK RES. NO. 1	ST	75.10AF	04/13/1979	A 15451		
<u>BLUE RIVER, BIG, TRIB. TO</u>							
S: 30 T: 8 R: 4E SALINE							
HENRY C SIEDHOFF TRUST	SIEDHOFF RESERVOIR	ST	46.00AF	11/12/1948	A 4363		
<u>SIEDHOFF RESERVOIR</u>							
S: 30 T: 8 R: 4E SALINE							
HENRY C SIEDHOFF TRUST	PUMP	SO	.00	11/12/1948	A 4545		
<u>BLUE RIVER, BIG</u>							
S: 3 T: 7 R: 4E SALINE							
VANCE KUBICEK	PUMP	IR	1.20	06/13/1966	A 10865		
S: 10 T: 7 R: 4E SALINE							
ALAN L HOLTHEIER	PUMP	IR	.11	09/16/1937	A 2788		K

SURFACE WATER RIGHTS DATA
CLAIMS, APPLICATIONS, AND APPROPRIATIONS IN DOWNSTREAM ORDER
DIVISION NO. 1D

SOURCE LOCATION APPROPRIATOR	CARRIER GAGE	USE	GRANT IN CFS/AF	DATE OF PRIORITY	DOCKET/ APP. NUMBER	ANNOA.	FT. NT.
BLUE RIVER, BIG							
S: 3 T: 7 R: 4E SALINE GERALD D STEHLIK	PUMP	IR	.57	03/20/1959	A 9710		
S: 10 T: 7 R: 4E SALINE IRVIN A FRITZ	PUMP	IR	1.33	01/08/1975	A 13348		
S: 11 T: 7 R: 4E SALINE LEONARD L VLASAK	PUMP	IR	.56	12/17/1956	A 9082		
S: 15 T: 7 R: 4E SALINE WILCOX & PHILLIPS OWEN FRITZ	PUMP PUMP	IR IR	.47 2.36	10/31/1966 02/29/1968	A 10974 A 11351		
SQUAM CREEK							
S: 30 T: 8 R: 3E SALINE WILLIAM DAINTON	PUMP	IR	.96	07/21/1967	A 11206		
S: 29 T: 8 R: 3E SALINE WAYNE HANSEN	PUMP	IR	.71	03/03/1977	A 14770		
S: 28 T: 8 R: 3E SALINE HANSEN & HANSEN	PUMP	IR	.36	05/19/1965	A 10630		K
S: 28 T: 08 R: 03E SALINE CLARENCE W GAUSHAN	PUMP	IR	.23	02/27/1992	A 17151		
S: 16 T: 7 R: 4E SALINE LUMIR C KUBICEK	PUMP	IR	.93	01/04/1980	A 15605		
BLUE RIVER, BIG							
S: 22 T: 7 R: 4E SALINE SHESTAK & MEAD	PUMP	IR	.53	04/19/1967	A 11106		
S: 23 T: 7 R: 4E SALINE RODNEY W SKLEBA	PUMP	IR	.15	10/26/1954	A 6796		K
S: 22 T: 7 R: 4E SALINE RODNEY W SKLEBA	PUMP	IR	1.43	03/07/1983	A 16179		
S: 23 T: 7 R: 4E SALINE RODNEY W SKLEBA	PUMP	IR	.07	04/10/1956	A 8471		K
S: 23 T: 7 R: 4E SALINE RODNEY W SKLEBA	PUMP	IR	.57	11/15/1978	A 15362		
S: 22 T: 7 R: 4E SALINE MILO KYASHICKA	PUMP	IR	.73	08/02/1966	A 10913		K
S: 27 T: 7 R: 4E SALINE IRVIN A FRITZ	PUMP	IR	.71	08/15/1983	A 16227		
S: 26 T: 7 R: 4E SALINE RODNEY W SKLEBA	PUMP	IR	.14	02/09/1954	A 5943		
S: 26 T: 7 R: 4E SALINE RODNEY W SKLEBA	PUMP	IR	.73	08/10/1988	A 16697		
S: 27 T: 7 R: 4E SALINE HATTIE ERET	PUMP	IR	1.79	06/19/1979	A 15494		
S: 34 T: 7 R: 4E SALINE HATTIE AKSAMIT	PUMP	IR	1.19	04/29/1964	A 10362		
S: 35 T: 7 R: 4E SALINE FLOYD D HERMAN	PUMP	IR	.48	08/31/1949	A 4509		

Department of Water Resources

SURFACE WATER RIGHTS DATA
CLAIMS, APPLICATIONS, AND APPROPRIATIONS IN DOWNSTREAM ORDER
DIVISION NO. 10

SOURCE LOCATION APPROPRIATOR	CARRIER GAGE	USE	GRANT IN CFS/AF	DATE OF PRIORITY	DOCKET/ APP. NUMBER	ANNOA.	FT. NT.
<u>BLUE RIVER BIG</u>							
S: 2 T: 6 R: 4E SALINE IVENE H & JACK R BIRKETT	PUMP	IR	2.37	09/19/1956	A 8844		
S: 10 T: 6 R: 4E SALINE MILD CHALOUPKA	PUMP	IR	.89	06/20/1946	A 3919		
JOHN BIRKETT	PUMP	IR	2.39	02/14/1973	A 12809		
S: 18 T: 6 R: 4E SALINE HAROLD E TICHY	PUMP	IR	.81	11/16/1965	A 10718		K
NORMAN TICHY	PUMP NO. 2	IR	.26	09/23/1939	A 2971		
WILCOX & PHILLIPS	PUMP	IR	1.40	04/25/1979	A 15467		
WILCOX & PHILLIPS	PUMP	IR	1.04	09/21/1956	A 8850		K
HAROLD E TICHY	PUMP	IR	.05	09/09/1936	A 2636		
JAMES J KOHEL	PUMP	IR	.93	05/08/1964	A 10369		
<u>BLUE RIVER BIG TRIB TO</u>							
S: 13 T: 6 R: 4E SALINE VERNON HUNEKE	HUNEKE RESERVOIR	ST	51.90AF	05/03/1967	A 11122		
<u>BLUE RIVER BIG</u>							
S: 23 T: 6 R: 4E SALINE JAMES J KOHEL	PUMP	IR	1.10	12/23/1955	A 8289		
<u>BLUE RIVER BIG TRIB TO</u>							
S: 21 T: 6 R: 4E SALINE LOWER BIG BLUE MND	WILBER RESERVOIR NO. 1	ST	13.50AF	04/03/1975	A 13524		
<u>BLUE RIVER BIG</u>							
S: 27 T: 6 R: 4E SALINE EMIL VANA	PUMP	IR	.06	02/09/1954	A 5948		
EMIL VANA	PUMP	IR	.21	09/28/1953	A 5613		
EMIL VANA	PUMP	IR	2.17	11/05/1964	A 10464		
RON WOLLENBURG	PUMP	IR	1.71	11/28/1990	A 17030		
S: 26 T: 6 R: 4E SALINE DAWKROGER FARMS, INC	PUMP	IR	1.92	01/14/1965	A 10512		
S: 35 T: 6 R: 4E SALINE ADKINSON & CIZEK	PUMP NO. 1	IR	.38	09/23/1939	A 2972		
S: 26 T: 6 R: 4E SALINE ROBERT K ZNAMENACEK	PUMP	IR	1.99	10/08/1974	A 13225		
S: 36 T: 6 R: 4E SALINE DEAN SPILKER ESTATE	PUMP	IR	1.23	12/23/1966	A 11003		
DEAN SPILKER ESTATE	PUMP	IR	.81	12/30/1969	A 11845		
DEAN & DAVID SPILKER	PUMP	IR	1.20	12/14/1987	A 16608		K
S: 35 T: 6 R: 4E SALINE ROBERT S VALES	PUMP	IR	1.18	09/23/1970	A 12087		
S: 1 T: 5 R: 4E SALINE ESTHER C SCHUERMAN	PUMP	IR	2.68	07/10/1970	A 11995		
JAMES & JOYCE HOLTMEIER	PUMP	IR	1.14	02/21/1957	A 9239		K
S: 12 T: 5 R: 4E SALINE JAMES & JOYCE HOLTMEIER	PUMP	IR	1.11	07/23/1987	A 16574		

SURFACE WATER RIGHTS DATA
CLAIMS, APPLICATIONS, AND APPROPRIATIONS IN DOWNSTREAM ORDER
DIVISION NO. 1D

SOURCE LOCATION APPROPRIATOR	CARRIER GAGE	USE	GRANT IN CFS/AF	DATE OF PRIORITY	DOCKET/ APP. NUMBER	ANNOA.	FT. NT.
<u>BLUE RIVER BIG TRIB TO</u> S: 1 T: 5 R: 4E SALINE MARVIN C SCHUERMAN	SCHUERMAN RESERVOIR	ST	59.40AF	03/21/1980	A 15633		
<u>BLUE RIVER BIG</u> S: 12 T: 5 R: 4E SALINE ALICE DUNN	PUMP	IR	.05	09/11/1939	A 2962		K
DALE INDERLIED	PUMP	IR	.81	10/21/1953	A 5663		
RUSSELL H DUNN	PUMP	IR	.64	07/24/1940	A 3214		
S: 13 T: 5 R: 4E SALINE WILLARD H WALDO	PUMP	IR	.49	03/27/1937	A 2725		
WILLARD H WALDO	PUMPS	IR	1.10	03/08/1957	A 9309		
S: 18 T: 5 R: 5E GAGE MYRL M ZIMMERMAN	PUMP	IR	1.00	04/28/1937	A 2737		
LIZZIE WALDO	PUMP	IR	.19	12/01/1964	A 10478		
S: 19 T: 5 R: 5E GAGE FRED O ZWONECHEK ESTATE	DEWITT HILL	PR	200.00	01/01/1875	D 1046		
FRED O ZWONECHEK ESTATE	DEWITT HILL	RD	.00	01/01/1903	D 1046		
JOHN D ZWONECHEK	PUMP	IR	.37	04/04/1975	A 13533		
VIVIAN J LUTZ	PUMP	IR	.79	06/09/1955	A 7644		
<u>CLATONIA CREEK</u> S: 2 T: 6 R: 6E GAGE LOWER BIG BLUE NRD	CLATONIA CREEK RES. 10-A	ST	83.30AF	12/08/1972	A 12776		
<u>CLATONIA CREEK RESERVOIR 10-A</u> S: 6 T: 6 R: 6E GAGE LOWER BIG BLUE NRD	SCHMANNINGER PUMP	SO	.00	01/29/1976	A 13967		
<u>CLATONIA CREEK TRIB TO</u> S: 18 T: 6 R: 6E GAGE LOWER BIG BLUE NRD	CLATONIA RESERVOIR 8-D	ST	174.60AF	04/02/1976	A 14145		
S: 12 T: 6 R: 5E GAGE LOWER BIG BLUE NRD	CLATONIA CREEK RES. 7-A	ST	136.20AF	12/01/1969	A 11831		
<u>CLATONIA CREEK RESERVOIR 7-A</u> S: 12 T: 6 R: 5E GAGE LOWER BIG BLUE NRD	CARSTENS PUMP	SO	.00	08/09/1972	A 12709		
<u>CLATONIA CREEK TRIB TO</u> S: 24 T: 6 R: 5E GAGE LOWER BIG BLUE NRD	CLATONIA RESERVOIR 6-A	ST	106.10AF	05/03/1976	A 14202		
S: 23 T: 6 R: 5E GAGE LOWER BIG BLUE NRD	CLATONIA CREEK RES. 4-A	ST	146.90AF	02/26/1973	A 12819		
<u>CLATONIA CREEK RESERVOIR 4-A</u> S: 14 T: 6 R: 5E GAGE LOWER BIG BLUE NRD	PUMPS	SO	.00	06/20/1975	A 13630		
<u>CLATONIA CREEK</u> S: 22 T: 6 R: 5E GAGE MILLER LIVESTOCK, INC	PUMP	IR	.27	07/19/1976	A 14330		

See "Use" definitions and footnotes on pages 68 and 69

SURFACE WATER RIGHTS DATA
CLAIMS, APPLICATIONS, AND APPROPRIATIONS IN DOWNSTREAM ORDER
DIVISION NO. 1D

SOURCE LOCATION APPROPRIATOR	CARRIER GAGE	USE	GRANT IN CFS/AF	DATE OF PRIORITY	DOCKET/ APP. NUMBER	ANNOA. FT. NT.
<u>CLATONIA CREEK TRIB. TO</u>						
S: 16 T: 6 R: 5E GAGE LOWER BIG BLUE MRD	CLATONIA RESERVOIR 3-A	ST	231.20AF	03/02/1976	A 14068	
S: 28 T: 6 R: 5E GAGE LOWER BIG BLUE MRD	CLATONIA RESERVOIR 2-B	ST	45.80AF	12/20/1974	A 13327	
S: 20 T: 6 R: 5E GAGE LOWELL GERMER	GERMER RESERVOIR NO. 1	ST	28.40AF	11/28/1966	A 10986	
S: 28 T: 6 R: 5E GAGE LOWER BIG BLUE MRD	CLATONIA RESERVOIR 2-A	ST	57.50AF	02/28/1975	A 13452	
<u>CLATONIA CREEK</u>						
S: 5 T: 5 R: 5E GAGE EDWIN DAMKROGER	PUMP	IR	.77	05/19/1955	A 7496	
<u>CLATONIA CREEK TRIB. TO</u>						
S: 32 T: 6 R: 5E GAGE RICHARD R & ELDA BERGMEIER	BERGMEIER RES. NO. 2	ST	136.06AF	03/18/1966	A 10805	
<u>BERGMEIER RESERVOIR NO. 2</u>						
S: 32 T: 6 R: 5E GAGE RICHARD R & ELDA BERGMEIER	PUMP	SO	.00	03/18/1966	A 10806	
<u>CLATONIA CREEK</u>						
S: 17 T: 5 R: 5E GAGE OTTO DEEKE ESTATE	PUMP	IR	.39	12/05/1977	A 15150	
<u>BLUE RIVER, BIG</u>						
S: 19 T: 5 R: 5E GAGE VIVIAN J LUTZ	PUMP	IR	.56	08/09/1957	A 9545	
GLEN KRACKE	PUMP	IR	.57	03/11/1958	A 9600	
S: 20 T: 5 R: 5E GAGE GLEN KRACKE	PUMP	IR	.63	06/24/1940	A 3188	
<u>TURKEY CREEK</u>						
S: 7 T: 6 R: 4W FILLMORE ARTHUR MATCLIFF	PUMP	IR	1.06	08/22/1966	A 10938	
S: 15 T: 6 R: 4W FILLMORE FRANCIS L REINSCH	PUMP	IR	1.69	12/02/1974	A 13294	
S: 12 T: 6 R: 4W FILLMORE THOMAS R & L DARLENE O'BRIEN	PUMP	IR	1.14	02/18/1957	A 9214	
<u>TURKEY CREEK TRIB. TO</u>						
S: 4 T: 6 R: 3W FILLMORE LOWELL R HEATH	PUMP	IR	2.22	03/19/1968	A 11378	
S: 23 T: 7 R: 5W CLAY FLOYD SCHNER	PUMP	IR	2.07	04/22/1971	A 12234	
S: 34 T: 7 R: 4W FILLMORE RAY L CELLAR	PUMP	IR	1.03	07/28/1971	A 12337	
S: 24 T: 7 R: 4W FILLMORE DARREL L & JEAN L HUGHES	PUMP	IR	.59	01/22/1969	A 11624	

SURFACE WATER RIGHTS DATA
CLAIMS, APPLICATIONS, AND APPROPRIATIONS IN DOWNSTREAM ORDER
DIVISION NO. 1D

SOURCE LOCATION APPROPRIATOR	CARRIER GAGE	USE	GRANT IN CFS/AF	DATE OF PRIORITY	DOCKET/ APP. NUMBER	ANNOA. FT. NT.
<u>TURTLE CREEK</u> S: 25 T: 7 R: 4W FILLMORE BARTH & BENNINGFIELD	PUMP	IR	.45	08/23/1988	A 16701	
<u>TURKEY CREEK TRIB TO</u> S: 30 T: 7 R: 3W FILLMORE ALVIN C BIESTER	PUMP	IR	1.58	06/28/1967	A 11186	
S: 29 T: 7 R: 3W FILLMORE MICHAEL R CHANEY	PUMP	IR	2.56	04/11/1968	A 11391	
S: 28 T: 7 R: 3W FILLMORE ROBERT B WARING JR	PUMP	IR	2.97	08/11/1972	A 12712	
<u>TURKEY CREEK</u> S: 27 T: 7 R: 3W FILLMORE DALE RICHARDS	PUMP	IR	.91	06/05/1967	A 11160	K
<u>TURKEY CREEK TRIB TO</u> S: 27 T: 7 R: 3W FILLMORE PITTARD & PITTARD	PUMP	IR	1.21	08/05/1966	A 10916	
<u>TURKEY CREEK</u> S: 27 T: 7 R: 3W FILLMORE ROGER L PITTARD	PUMP	IR	.95	07/18/1966	A 10888	
<u>TURKEY CREEK NORTH FORK TRIB TO</u> S: 5 T: 7 R: 3W FILLMORE DEPARTMENT OF INTERIOR	WILKINS WATERFOWL RES.	ST	270.00AF	06/05/1980	A 15657	
<u>TURKEY CREEK TRIB TO</u> S: 15 T: 7 R: 3W FILLMORE HAROLD & DOROTHY MORAVEC	PUMP	IR	.53	02/04/1966	A 10765	
CLAITON H LAUBER	PUMP	IR	1.42	05/19/1966	A 10851	
S: 22 T: 7 R: 3W FILLMORE LANG & GREGORY	PUMP	IR	1.29	11/12/1965	A 10714	K
RICHARD & KAY HUGHES	PUMP	IR	2.14	07/20/1970	A 12013	
S: 23 T: 7 R: 3W FILLMORE DONALD & TRUDY DUNKIN	PUMP	IR	.95	03/14/1966	A 10798	
S: 26 T: 7 R: 3W FILLMORE ALVA WARD ESTATE	PUMP	IR	.66	09/08/1965	A 10688	K
<u>TURKEY CREEK</u> S: 30 T: 7 R: 2W FILLMORE MICHAEL R CHANEY	PUMP	IR	.18	05/15/1953	A 5318	K
ROBERT B & IRENE E BETKA	PUMP	IR	.73	11/05/1974	A 13259	
S: 20 T: 7 R: 2W FILLMORE GEAN BUERER	PUMP	IR	.56	05/06/1957	A 9487	
<u>TURKEY CREEK TRIB TO</u> S: 12 T: 7 R: 3W FILLMORE ELIZABETH KARABATSOS	PUMP	IR	.74	02/19/1975	A 13424	
<u>TURKEY CREEK</u> S: 20 T: 7 R: 2W FILLMORE ALBERT L & PATTY A SIMACEK	PUMP	IR	.78	03/16/1956	A 8427	

See "Use" definitions and footnotes on pages 68 and 69

SURFACE WATER RIGHTS DATA
CLAIMS, APPLICATIONS, AND APPROPRIATIONS IN DOWNSTREAM ORDER
DIVISION NO. 1D

SOURCE LOCATION APPROPRIATOR	CARRIER GAGE	USE	GRANT IN CFS/AF	DATE OF PRIORITY	DOCKET/ APP. NUMBER	ANNOA.	FT. NT.
<u>TURKEY CREEK</u>							
S: 21 T: 7 R: 2W FILLMORE							
ASHBY HOMES	PUMP	IR	1.13	12/18/1970	A 12128		
S: 22 T: 7 R: 2W FILLMORE							
FRANK E ULDRICH	PUMP	IR	.50	01/24/1967	A 11028		K
RICK BUERER	PUMP	IR	.49	06/05/1979	A 15485		
MICHAEL & RENEE ULDRICH	PUMP	IR	.64	08/17/1966	A 10930		K
<u>TURKEY CREEK TRIB. TO</u>							
S: 21 T: 6 R: 3W FILLMORE							
RICHARD KLEINSCHMIDT	PUMP	IR	2.14	07/10/1968	A 11478		
S: 28 T: 6 R: 3W FILLMORE							
GARY KIMBROUGH	PUMP	IR	1.28	09/20/1967	A 11254		
KARL BRINKMAN ESTATE	PUMP	IR	.96	02/19/1975	A 13422		
S: 18 T: 6 R: 3W FILLMORE							
DENNIS & MARILYN KIMBROUGH	PUMP	IR	1.00	08/01/1974	A 13121		
DENNIS & MARILYN KIMBROUGH	PUMP	IR	.69	02/23/1957	A 9286		K
S: 6 T: 6 R: 2W FILLMORE							
VIRGIL FIXEMER	PUMP	IR	.99	07/21/1971	A 12326		
REINSCH FARMS, INC	PUMP	IR	1.57	07/27/1970	A 12032		
S: 32 T: 7 R: 2W FILLMORE							
GUY A BROWN	PUMP	IR	2.03	10/03/1973	A 12950		
S: 8 T: 6 R: 2W FILLMORE							
GEORGE G BROWN	PUMP	IR	4.33	10/03/1973	A 12951		
S: 4 T: 6 R: 2W FILLMORE							
JOHN R BIXBY	PUMP	IR	2.14	09/08/1965	A 10689		
S: 27 T: 7 R: 2W FILLMORE							
CARL E SCHNEIDER	SCHNEIDER RESERVOIR	ST	1.79AF	05/10/1971	A 12251		
<u>TURKEY CREEK</u>							
S: 36 T: 7 R: 2W FILLMORE							
HENRY B ROHLA	PUMP	IR	1.63	09/04/1968	A 11557		
S: 31 T: 7 R: 1W FILLMORE							
JAMES B LUZUM	PUMP	IR	.80	07/22/1957	A 9534		
S: 32 T: 7 R: 1W FILLMORE							
FRANK M KOHLER	PUMP	IR	.21	07/10/1958	A 9633		K
S: 5 T: 6 R: 1W FILLMORE							
OTTO BIBA	PUMP	IR	.86	08/04/1970	A 12050		
S: 4 T: 6 R: 1W FILLMORE							
ED ULDRICH JR	PUMP	IR	.70	02/16/1965	A 10535		
S: 3 T: 6 R: 1W FILLMORE							
SLEZAK FARMS	NORAGON PIT	ST	11.22AF	05/11/1990	A 16987		
SLEZAK FARMS	PUMP	IR	1.60	05/11/1990	A 16988		
<u>TURKEY CREEK SOUTH FORK TRIB. TO</u>							
S: 36 T: 6 R: 3W FILLMORE							
BRINKMAN FARMS, INC	PUMP	IR	1.04	02/19/1975	A 13423		

SURFACE WATER RIGHTS DATA
CLAIMS, APPLICATIONS, AND APPROPRIATIONS IN DOWNSTREAM ORDER
DIVISION NO. 1D

SOURCE LOCATION APPROPRIATOR	CARRIER GAGE	USE	GRANT IN CFS/AF	DATE OF PRIORITY	DOCKET/ APP. NUMBER	ANNOA.	FT. NT.
<u>TURKEY CREEK SOUTH FORK TRIB TO</u>							
S: 31 T: 6 R: 2W FILLMORE RONALD ELZNIC	PUMP	IR	2.86	11/13/1970	A 12113		
S: 5 T: 5 R: 2W FILLMORE G W O FINANCIAL SERVICES, INC	PUMP	IR	1.29	06/11/1975	A 13617		
S: 33 T: 6 R: 2W FILLMORE CLIFFORD DITTMER	PUMP	IR	2.83	01/24/1972	A 12493		
S: 19 T: 6 R: 2W FILLMORE BRINKMAN FARMS, INC	PUMP	IR	1.11	02/19/1975	A 13421		
S: 29 T: 6 R: 2W FILLMORE RICHARD KLEINSCHMIDT	PUMP	IR	4.42	07/10/1968	A 11477		
S: 28 T: 6 R: 2W FILLMORE R NORMAN & GWEN OGDEN	PUMP	IR	1.71	07/19/1972	A 12689		
S: 27 T: 6 R: 2W FILLMORE BRINKMAN FARMS, INC	PUMP	IR	1.13	02/19/1975	A 13420		
S: 34 T: 6 R: 2W FILLMORE G W O FINANCIAL SERVICES, INC	PUMP	IR	1.76	06/11/1975	A 13618		
<u>TURKEY CREEK SOUTH FORK</u>							
S: 35 T: 6 R: 2W FILLMORE WILLIAM M & ESTHER M SLOAN WAYNE GARRISON	PUMP PUMP	IR IR	1.10 1.04	12/13/1968 07/25/1975	A 11599 A 13685		
S: 36 T: 6 R: 2W FILLMORE BERMASEK ERICKSON & CHROMY	PUMP	IR	1.14	01/12/1959	A 9679		
S: 30 T: 6 R: 1W FILLMORE FRED STYCH	PUMP	IR	1.59	03/31/1977	A 14867		
S: 20 T: 6 R: 1W FILLMORE JAMES A SCHELBITZKI JAMES A SCHELBITZKI	PUMP PUMP	IR IR	1.38 .59	04/11/1973 02/10/1969	A 12855 A 11639		
<u>TURKEY CREEK SOUTH FORK TRIB TO</u>							
S: 15 T: 6 R: 1W FILLMORE UPPER BIG BLUE MRD	KASSIK RESERVOIR	ST	32.80AF	07/19/1978	A 15298		
<u>TURKEY CREEK SOUTH FORK</u>							
S: 9 T: 6 R: 1W FILLMORE RICHARD H MARESH	PUMP	IR	1.03	08/02/1967	A 11217		
S: 4 T: 6 R: 1W FILLMORE TOOD PRIBYL	PUMP	IR	.43	12/29/1988	A 16728		
<u>TURKEY CREEK</u>							
S: 34 T: 7 R: 1W FILLMORE PLACEK, PLACEK & BEHRENS	PUMP	IR	1.20	01/07/1957	A 9086		
<u>TURKEY CREEK TRIB TO</u>							
S: 2 T: 6 R: 1W FILLMORE HARRY J KUBICEK	CEDAR VIEW RECREATION RES	ST	82.87AF	03/20/1964	A 10329		
<u>TURKEY CREEK</u>							
S: 35 T: 7 R: 1W FILLMORE MARCELLA M PLACEK	PUMP	IR	.26	02/01/1956	A 8341		

See "Use" definitions and footnotes on pages 68 and 69

SURFACE WATER RIGHTS DATA
CLAIMS, APPLICATIONS, AND APPROPRIATIONS IN DOWNSTREAM ORDER
DIVISION NO. 1D

SOURCE LOCATION APPROPRIATOR	CARRIER GAGE	USE	GRANT IN CFS/AF	DATE OF PRIORITY	DOCKET/ APP. NUMBER	ANNOA.	FT. NT.
TURKEY CREEK							
S: 35 T: 7 R: 1W FILLMORE EDWARD VAVRA	PUMP	IR	.11	08/26/1955	A 8036		K
RON & MYRON HAMOUZ	PUMP	IR	.04	11/03/1936	A 2651		
S: 25 T: 7 R: 1W FILLMORE DONALD VAVRA	PUMP	IR	.86	03/16/1959	A 9707		
S: 17 T: 7 R: 1E SALINE HARVEY L YOKEL	PUMP	IR	.40	03/24/1938	A 2853		K
S: 8 T: 7 R: 1E SALINE WESLEY BUZEK	PUMP	IR	.73	07/19/1934	A 2432		
WESLEY BUZEK	PUMP	IR	.74	10/20/1974	A 13282		
CARL TUTTLE	PUMP	IR	.25	08/10/1955	A 7887		K
S: 9 T: 7 R: 1E SALINE TOM A & PATSY L ROHRIG	PUMP	IR	.11	07/03/1974	A 13060		K
S: 8 T: 7 R: 1E SALINE FRANK HROMADKA JR	PUMP	IR	.06	07/31/1978	A 15305		
FRANK HROMADKA JR	PUMP	IR	1.23	05/03/1934	A 2376		
EDWARD D FRITZ	PUMP	IR	.40	09/14/1953	A 5568		K
S: 34 T: 8 R: 1E SALINE EMMA PARKS	PUMP	IR	.23	04/14/1953	A 5262		K
S: 35 T: 8 R: 1E SALINE CHARLES & GWENDA COGSWELL	PUMP	IR	.84	05/18/1955	A 7491		
S: 36 T: 8 R: 1E SALINE VOSSLER & HOGG	PUMP	IR	.09	10/09/1940	A 3288		
S: 32 T: 8 R: 2E SALINE RAYMOND & WILLIAM (JR) PLOUZEK	PUMP	IR	.27	12/07/1955	A 8281		
BARNEY FOSTER & PLETTNER	PUMP	IR	.29	06/08/1957	A 9516		K
DRAKE FARMS INC	PUMP	IR	.19	09/10/1947	A 4108		K
ANN B ELLIOTT	PUMP	IR	.14	05/09/1939	A 2961		K
ANN B ELLIOTT	PUMP	IR	.05	05/16/1955	A 7482		K
S: 33 T: 8 R: 2E SALINE VERA M DILLEY	PUMP	IR	.90	06/30/1934	A 2414		K
DARLENE DRAKE	PUMP	IR	.46	07/18/1973	A 12907		
GARY PALKY	PUMP	IR	1.40	11/21/1988	A 16722		
S: 34 T: 8 R: 2E SALINE DONALD L & LOIS M ERET	PUMP	IR	.09	08/20/1951	A 4902		K
DONALD L & LOIS M ERET	PUMP	IR	.21	07/23/1940	A 3209		K
JOHN & KATHLEEN A PALKY JR	PUMP	IR	.23	05/05/1954	A 6281		K
JOHN PALKY	PUMP	IR	.69	04/20/1956	A 8498		
S: 35 T: 8 R: 2E SALINE JOHN & FRANK PALKY	PUMP	IR	1.36	01/15/1963	A 10141		
TURKEY CREEK TRIP TO							
S: 34 T: 8 R: 2E SALINE JOHN PALKY JR	PUMP	IR	1.09	01/16/1975	A 13356		

SURFACE WATER RIGHTS DATA
CLAIMS, APPLICATIONS, AND APPROPRIATIONS IN DOWNSTREAM ORDER
DIVISION NO. 1D

SOURCE LOCATION APPROPRIATOR	CARRIER GAGE	USE	GRANT IN CFS/AF	DATE OF PRIORITY	DOCKET/ APP. NUMBER	ANMOTA.	FT. NT.
<u>TURKEY CREEK</u>							
S: 36 T: 8 R: 2E SALINE WEBER & SONS CO	PUMP	IR	.37	03/06/1956	A 8396		K
S: 5 T: 7 R: 3E SALINE JOE HOJER JR	PUMP	IR	.80	03/07/1966	A 10788		
JERRYCK L PRACHEIL	PUMP	IR	1.13	07/23/1991	A 17096		
S: 3 T: 7 R: 3E SALINE EMIL & SHIRLEY VEPROVSKY	PUMP	IR	.33	10/08/1965	A 10704		K
GARY C GERNER	PUMP	IR	.19	02/04/1965	A 10524		
S: 10 T: 7 R: 3E SALINE MILDRED MATEJKA	PUMP	IR	.68	07/25/1983	A 16217		
S: 14 T: 7 R: 3E SALINE BOARD OF EDUCATIONAL LANDS & FUNDS	PUMP	IR	.16	08/04/1941	A 3479		
S: 23 T: 7 R: 3E SALINE CLARENCE & HELEN SLAMA	PUMP	IR	.07	03/27/1961	A 9915		
CLARENCE & HELEN SLAMA	PUMP	IR	.04	07/28/1941	A 3473		
JOSEPH H & BETTY J KUBICEK	PUMP	IR	.41	12/29/1950	A 4785		
ED J & FRANK R KUBICEK	PUMP	IR	.66	11/03/1980	A 15728		
<u>TURKEY CREEK TRIB TO</u>							
S: 14 T: 7 R: 3E SALINE HOMESTEAD RELIANCE INC							
MAHLOCH-KASTANEK RESERVOIR	MAHLOCH-KASTANEK RES.	ST	18.00AF	07/30/1968	A 11521		
S: 14 T: 7 R: 3E SALINE HOMESTEAD RELIANCE INC	PUMP	SO	.00	12/07/1988	A 16726		
<u>TURKEY CREEK</u>							
S: 23 T: 7 R: 3E SALINE JOSEPH H & BETTY J KUBICEK	PUMP	IR	.74	04/07/1960	A 9811		
S: 26 T: 7 R: 3E SALINE LAD KASTANEK	PUMP	IR	1.43	07/05/1966	A 10877		
S: 25 T: 7 R: 3E SALINE ALLEN FORMANEK	PUMP	IR	.33	02/07/1956	A 8351		K
CHARLES W ZDUBEK	PUMP	IR	.06	01/18/1956	A 8320		K
ROBERT C KRUPICKA	PUMP	IR	.29	10/21/1953	A 5662		K
<u>TURKEY CREEK TRIB TO</u>							
S: 12 T: 7 R: 3E SALINE SALINE COUNTY SHESTAK RESERVOIR	SHESTAK RESERVOIR	ST	35.80AF	10/29/1985	A 16458		
S: 12 T: 7 R: 3E SALINE HENRY SHESTAK	PUMP	SO	.00	05/26/1988	A 16650	A-16458	
<u>TURKEY CREEK TRIB TO</u>							
S: 13 T: 7 R: 3E SALINE AGNES PAPIK	PUMP	IR	1.20	10/27/1976	A 14524		
<u>TURKEY CREEK</u>							
S: 30 T: 7 R: 4E SALINE SYLVIA M CIZEK	PUMP	IR	.34	11/15/1954	A 6810		K

Department of Water Resources

SURFACE WATER RIGHTS DATA
CLAIMS, APPLICATIONS, AND APPROPRIATIONS IN DOWNSTREAM ORDER
DIVISION NO. 1D

SOURCE LOCATION APPROPRIATOR	CARRIER GAGE	USE	GRANT IN CFS/AF	DATE OF PRIORITY	DOCKET/ APP. NUMBER	ANNOA.	FT. NT.
<u>TURKEY CREEK</u>							
S: 31 T: 7 R: 4E SALINE BERTHA SALDA	PUMP	IR	.69	03/18/1957	A 9364		K
RICHARD R KASL	PUMP	IR	.21	05/06/1955	A 7448		K
S: 6 T: 6 R: 4E SALINE FRANK F FILIPI	PUMP	IR	1.50	01/07/1970	A 11847		
S: 18 T: 6 R: 4E SALINE ROBERT G TRAVNICEK	PUMP	IR	4.47	09/15/1975	A 13805		
<u>DRY CREEK</u>							
S: 10 T: 6 R: 3E SALINE DELPHIN KORINEK	PUMP	IR	.84	12/16/1976	A 14598		
<u>TURKEY CREEK</u>							
S: 18 T: 6 R: 4E SALINE ROBERT K ZHAMENACEK	PUMP	IR	1.70	01/20/1965	A 10517		
LAWRENCE & LLOYD A OURECKY	PUMP	IR	.96	03/09/1982	A 16076		#
TURKEY CREEK NEAR WILBER, NE							
S: 19 T: 6 R: 4E SALINE ELMER OURECKY	PUMP	IR	1.55	07/18/1985	A 16433		
ROBERT J VYHNALEK	PUMP	IR	.62	02/24/1984	A 16275		
S: 30 T: 6 R: 4E SALINE LAWRENCE & LLOYD A OURECKY	PUMP	IR	.37	01/28/1974	A 12973		
LAWRENCE & LLOYD A OURECKY	PUMP	IR	2.07	03/02/1977	A 14768		
LAWRENCE & LLOYD A OURECKY	PUMP	IR	.34	09/07/1956	A 8813		K
DUANE TENOP IR	PUMP	IR	2.21	01/26/1976	A 13960		
S: 29 T: 6 R: 4E SALINE MARIE HARYSKA	PUMP	IR	.07	10/14/1954	A 6756		K
MARIE HARYSKA	PUMP	IR	.24	08/24/1954	A 6635		K
S: 28 T: 6 R: 4E SALINE ROBERT L MALY	PUMP	IR	.21	08/09/1977	A 15071		
S: 33 T: 6 R: 4E SALINE KENNETH & GLADYS TYSER	PUMP	IR	.75	01/05/1954	A 5846		
KENNETH & GLADYS TYSER	PUMP	IR	.11	12/07/1940	A 3344		
EMIL FUCHS	PUMP	IR	1.34	09/10/1957	A 9562		
S: 4 T: 5 R: 4E SALINE MARVIN SYNOVEC	PUMP	IR	.36	09/05/1956	A 8803		K
MAX L & PATRICIA WALDO	PUMP	IR	.47	06/23/1956	A 8644		K
MAX L & PATRICIA WALDO	PUMP	IR	1.10	08/29/1961	A 9973		K
MAX L & PATRICIA WALDO	PUMP	IR	1.37	06/04/1973	A 12881		
MAX L & PATRICIA WALDO	PUMP	IR	.09	06/04/1973	A 12882		
<u>SWAN CREEK SOUTH FORK</u>							
S: 23 T: 5 R: 1E SALINE LOWER BIG BLUE NRD	SWAN CREEK RESERVOIR 20	ST	340.50AF	07/18/1985	A 16431		
<u>SWAN CREEK SOUTH FORK TRIB TO</u>							
S: 28 T: 5 R: 1E SALINE LOWER BIG BLUE NRD	SWAN CREEK RESERVOIR 92	ST	295.20AF	07/18/1985	A 16432		

SURFACE WATER RIGHTS DATA
CLAIMS, APPLICATIONS, AND APPROPRIATIONS IN DOWNSTREAM ORDER
DIVISION NO. 10

SOURCE LOCATION APPROPRIATOR	CARRIER GAGE	USE	GRANT IN CFS/AF	DATE OF PRIORITY	DOCKET/ APP. NUMBER	ANNO. FT. NT.
<u>SWAN CREEK SOUTH FORK TRIB TO</u> S: 9 T: 4 R: 2E JEFFERSON LOWER BIG BLUE MRD	SWAN CREEK RESERVOIR 4-2	ST	42.90AF	07/25/1989	A 16855	
<u>SWAN CREEK TRIB TO</u> S: 30 T: 5 R: 2E SALINE LOWER BIG BLUE MRD	SWAN CREEK RESERVOIR 94	ST	195.00AF	08/24/1987	A 16587	
<u>SWAN CREEK SOUTH FORK TRIB TO</u> S: 28 T: 5 R: 2E SALINE LOWER BIG BLUE MRD	SWAN CREEK RESERVOIR 35	ST	447.00AF	09/14/1987	A 16595	
<u>SWAN CREEK RESERVOIR 35</u> S: 28 T: 5 R: 2E SALINE LOWER BIG BLUE MRD	PUMP	SO		03/06/1991	A 17053	
<u>SWAN CREEK SOUTH FORK</u> S: 35 T: 5 R: 2E SALINE HUMMEL FARMS, INC	PUMP	IR	.69	06/25/1975	A 13636	
HUMMEL FARMS, INC	PUMP	IR	.94	01/17/1978	A 15163	
S: 2 T: 4 R: 2E JEFFERSON	PUMP	IR	.48	01/26/1965	A 10520	
<u>SWAN CREEK SOUTH FORK TRIB TO</u> S: 20 T: 4 R: 2E JEFFERSON MARVIN D KUGEL	PUMP	IR	1.34	09/01/1972	A 12734	
S: 22 T: 4 R: 2E JEFFERSON RAYMOND JORDENING	PUMP	IR	.98	03/07/1988	A 16624	
S: 1 T: 4 R: 2E JEFFERSON WILLIAM SCHMISOW	PUMP	IR	.39	07/26/1977	A 15050	
<u>SWAN CREEK SOUTH FORK</u> S: 36 T: 5 R: 2E SALINE LEE D & EVELYN H SPILKER	PUMP	IR	.17	08/23/1967	A 11231	K
S: 30 T: 5 R: 3E SALINE GILBERT G & NANCY D MILLER	PUMP	IR	.16	07/05/1966	A 10876	K
JAMES SOUKUP	PUMP	IR	.47	04/25/1956	A 8514	K
<u>SWAN CREEK NORTH FORK</u> S: 6 T: 6 R: 2E SALINE LOWER BIG BLUE MRD	SWAN CREEK RESERVOIR 2	ST	203.30AF	08/03/1972	A 12706	
<u>SWAN CREEK RESERVOIR</u> S: 1 T: 6 R: 1E SALINE LOWER BIG BLUE MRD	PUMP	SO	.00	08/18/1978	A 15325	
S: 03 T: 06 R: 01E SALINE LOWER BIG BLUE MRD	SWAN CREEK RESERVOIR # 61	ST	231.40AF	06/25/1992	A 17204	
<u>SWAN CREEK NORTH FORK TRIB TO</u> S: 6 T: 6 R: 2E SALINE LOWER BIG BLUE MRD	SWAN CREEK RESERVOIR 63	ST	149.30AF	08/03/1972	A 12705	
S: 25 T: 6 R: 1E SALINE LOWER BIG BLUE MRD	SWAN CREEK RESERVOIR 5	ST	773.98AF	08/04/1986	A 16517	

See "Use" definitions and footnotes on pages 68 and 69

SURFACE WATER RIGHTS DATA
CLAIMS, APPLICATIONS, AND APPROPRIATIONS IN DOWNSTREAM ORDER
DIVISION NO. 10

SOURCE LOCATION APPROPRIATOR	CARRIER GAGE	USE	GRANT IN CFS/AF	DATE OF PRIORITY	DOCKET/ APP. NUMBER	ANNOA. FT. NT.
<u>SWAN CREEK NORTH FORK TRIB TO</u> S: 16 T: 6 R: 2E SALINE LOWER BIG BLUE NRD	SWAN CREEK RESERVOIR 6	ST	165.70AF	03/18/1991	A 17058	
<u>SWAN CREEK NORTH FORK</u> S: 27 T: 6 R: 2E SALINE FRANK & FRANK J OLIVA	PUMP	IR	.84	08/17/1960	A 9856	K
S: 34 T: 6 R: 2E SALINE EDDIE VACEK	PUMP	IR	1.57	03/18/1968	A 11376	
<u>SWAN CREEK NORTH FORK TRIB TO</u> S: 14 T: 06 R: 02E SALINE LOWER BIG BLUE NRD	SWAN CREEK RESERVOIR #72	ST	292.70AF	05/15/1992	A 17184	
<u>SWAN CREEK NORTH FORK</u> S: 1 T: 5 R: 2E SALINE NORBERT J & TILLIE SLEPICKA	PUMP	IR	1.64	05/25/1970	A 11950	
S: 13 T: 5 R: 2E SALINE J ROGER & H ELOISE ZABEL	PUMP	IR	1.09	09/17/1956	A 8832	K
S: 18 T: 5 R: 3E SALINE MILO E PESEK JR	PUMP	IR	.15	05/27/1963	A 10197	K
<u>SWAN CREEK NORTH FORK TRIB TO</u> S: 26 T: 5 R: 2E SALINE DENNIS SCHWISOW	SCHWISOW RESERVOIR	ST	78.90AF	07/24/1967	A 11207	
<u>SCHWISOW RESERVOIR</u> S: 26 T: 5 R: 2E SALINE DENNIS SCHWISOW	PUMP	SO	.00	07/24/1967	A 11208	
<u>SWAN CREEK</u> S: 29 T: 5 R: 3E SALINE KLAISE FARMS INC	PUMP	IR	.53	08/03/1954	A 6558	K
<u>SWAN CREEK TRIB TO</u> S: 33 T: 5 R: 3E SALINE LOWER BIG BLUE NRD	SWAN CREEK RESERVOIR 2-1	ST	31.50AF	08/01/1983	A 16221	
<u>SWAN CREEK</u> S: 27 T: 5 R: 3E SALINE RICHARD D JISKRA	PUMP	IR	.06	02/21/1956	A 8367	K
<u>SWAN CREEK TRIB TO</u> S: 4 T: 4 R: 3E JEFFERSON LOWER BIG BLUE NRD	SWAN CREEK RESERVOIR 27	ST	285.50AF	04/06/1990	A 16970	
S: 3 T: 4 R: 3E JEFFERSON LOWER BIG BLUE NRD	SWAN CREEK RESERVOIR 89	ST	262.60AF	05/02/1990	A 16982	
<u>SWAN CREEK</u> S: 23 T: 5 R: 3E SALINE WILLARD PENNER	PUMP	IR	.51	03/11/1991	A 17056	
ESTHER A WEICHEL	PUMP	IR	.26	06/01/1956	A 8596	K
WILLARD PENNER	PUMP	IR	.29	01/16/1990	A 16913	

SURFACE WATER RIGHTS DATA
CLAIMS, APPLICATIONS, AND APPROPRIATIONS IN DOWNSTREAM ORDER
DIVISION NO. 1D

SOURCE LOCATION APPROPRIATOR	CARRIER GAGE	USE	GRANT IN CFS/AF	DATE OF PRIORITY	DOCKET/ APP NUMBER	ANNOA.	FT. MT.
<u>WALNUT GROVE CREEK</u>							
S: 5 T: 5 R: 3E SALINE LOWER BIG BLUE NRD	SWAN CREEK RESERVOIR 67	ST	281.90AF	05/13/1987	A 16553		
<u>SWAN CREEK</u>							
S: 24 T: 5 R: 3E SALINE L R AKSAMIT	PUMPS	IR	.64	08/01/1955	A 7852		K
S: 18 T: 5 R: 4E SALINE GILBERT DEKE	PUMP	IR	.19	07/28/1954	A 6501		
ELVIN F FROLIK	PUMP	IR	.73	08/18/1953	A 5481		
S: 19 T: 5 R: 4E SALINE VEL-LEO, INC	PUMP	IR	.93	01/30/1973	A 12798		
S: 20 T: 5 R: 4E SALINE DALE EBBERS	PUMP	IR	.90	01/24/1973	A 12797		
<u>SWAN CREEK TRIB. TO</u>							
S: 2 T: 4 R: 3E JEFFERSON GALE POHLMANN	PUMP	IR	.28	02/13/1970	A 11867		
<u>SWAN CREEK</u>							
S: 20 T: 5 R: 4E SALINE GRACE L KREUSCHER	PUMP	IR	.26	07/27/1955	A 7800		
CHARLES RUMTY	PUMP	IR	.50	05/19/1989	A 16807		
S: 17 T: 5 R: 4E SALINE ELLEN M RUMTY	PUMP	IR	.39	04/04/1956	A 8460		
S: 16 T: 5 R: 4E SALINE DUAME HENDRICKSON ESTATE	PUMP	IR	.50	03/27/1975	A 13501		
VEL-LEO, INC	PUMP	IR	.70	02/09/1949	A 4428		
<u>TURKEY CREEK TRIB. TO</u>							
S: 5 T: 4 R: 4E JEFFERSON MARVIN ZIMMERMAN	PUMP	IR	.57	02/16/1977	A 14725		
MARVIN ZIMMERMAN	PUMP	IR	.66	12/23/1974	A 13328		
S: 29 T: 5 R: 4E SALINE GEORGE H SCHERLING ET AL	PUMP	IR	.69	04/27/1972	A 12616		
LOWER BIG BLUE NRD	SWAN CREEK RESERVOIR 32	ST	215.20AF	03/16/1990	A 16946		
<u>TURKEY CREEK</u>							
S: 14 T: 5 R: 4E SALINE THEODORE SCHUERMAN	PUMP	IR	.60	05/01/1954	A 6275		
S: 24 T: 5 R: 4E SALINE ALVIN A HASENOHR	PUMP	IR	.03	05/03/1935	A 2546		K
ROGER RAHE	PUMP	IR	.16	10/16/1936	A 2645		K
LIZZIE WALDO	PUMPS	IR	.53	08/27/1940	A 3243		
S: 19 T: 5 R: 5E GAGE LIZZIE WALDO	PUMP	IR	.39	12/01/1964	A 10479		
KNOLAND J PLUCKNETT	PUMP	IR	.92	06/15/1956	A 8615		
<u>TURKEY CREEK TRIB. TO</u>							
S: 11 T: 5 R: 4E SALINE J H QUACKENBUSH	PUMP	IR	1.09	10/11/1978	A 15350		

SURFACE WATER RIGHTS DATA
CLAIMS, APPLICATIONS, AND APPROPRIATIONS IN DOWNSTREAM ORDER
DIVISION NO. 1D

SOURCE LOCATION APPROPRIATOR	CARRIER GAGE	USE	GRANT IN CFS/AF	DATE OF PRIORITY	DOCKET/ APP. NUMBER	ANNOA.	FT. NT.
<u>TURKEY CREEK</u>							
S: 30 T: 5 R: 5E GAGE EDWIN STOKEBRAND ESTATE	PUMP	IR	.29	10/18/1935	A 2562		K
S: 29 T: 5 R: 5E GAGE DANKROGER FARMS, INC	PUMPS PUMP	IR IR	.18 .14	08/20/1940	A 3235 A 7242		K K
<u>BLUE RIVER BIG</u>							
S: 28 T: 5 R: 5E GAGE RALPH L BUSS	PUMP	IR	.93	03/08/1962	A 10028		
EVERETT F & BERTHA T BUSS	PUMP	IR	1.09	05/03/1957	A 9884		K
S: 3 T: 4 R: 5E GAGE KATIE DANKROGER	PUMP	IR	.69	05/03/1955	A 7440		K
<u>SOAP CREEK</u>							
S: 22 T: 5 R: 5E GAGE LORENZ SIENS	PUMP	IR	.26	02/28/1975	A 13453		
S: 27 T: 5 R: 5E GAGE ELMER KATZ	PUMP	IR	.26	06/01/1972	A 12648		
<u>BLUE RIVER BIG TRIB TO</u>							
S: 18 T: 4 R: 4E JEFFERSON RICHARD FREESE	PUMP	IR	.56	08/17/1974	A 13151		
S: 17 T: 4 R: 4E JEFFERSON RICHARD FREESE	FREESE RESERVOIR NO. 1	ST	35.20AF	10/30/1974	A 13250		
<u>FREESE RESERVOIR NO. 1</u>							
S: 17 T: 4 R: 4E JEFFERSON RICHARD FREESE	PUMP	SO	.00	10/30/1974	A 13251		
<u>BLUE RIVER BIG TRIB TO</u>							
S: 9 T: 4 R: 4E JEFFERSON EUGENE BUSCH	PUMP	IR	1.04	12/04/1975	A 13892		
EUGENE BUSCH	PUMP	IR	1.14	12/04/1975	A 13891		
CORDELL KOCH	PUMP	IR	.71	07/26/1977	A 15051		
S: 10 T: 4 R: 4E JEFFERSON EDNA C KOCH	PUMP	IR	5.21	07/14/1971	A 12320		
PAUL & BETTY QUACKENBUSH	PUMP	IR	1.50	06/01/1977	A 14963		
S: 15 T: 4 R: 4E JEFFERSON GLENN H WEICHEL	PUMP	IR	1.86	12/16/1971	A 12462		
S: 14 T: 4 R: 4E JEFFERSON LEON D FREESE	PUMP	IR	.41	04/30/1971	A 12242		
S: 13 T: 4 R: 4E JEFFERSON ROBERT E BRANDT	PUMP	IR	.30	03/06/1972	A 12531		
S: 4 T: 4 R: 4E JEFFERSON ELDRED & ALEATHA GRONEMEYER	PUMP	IR	2.29	01/06/1977	A 14631		
S: 6 T: 4 R: 5E GAGE RALPH A & LUCILLE I PLINAL	PUMP	IR	1.14	11/12/1975	A 13864		
S: 3 T: 4 R: 5E GAGE THEODORE WOLLENBURG	PUMP	IR	1.00	02/16/1977	A 14727		

SURFACE WATER RIGHTS DATA
CLAIMS, APPLICATIONS, AND APPROPRIATIONS IN DOWNSTREAM ORDER
DIVISION NO. 1D

SOURCE LOCATION APPROPRIATOR	CARRIER GAGE	USE	GRANT IN CFS/AF	DATE OF PRIORITY	DOCKET/ APP. NUMBER	ANNOA.	FT. NT.
<u>BLUE RIVER BIG TRIB TO:</u>							
S: 10 T: 4 R: 5E GAGE							
GERTRUDE PENNER	PUMP	1R	.77	04/26/1971	A 12238		
<u>BLUE RIVER BIG</u>							
S: 12 T: 4 R: 5E GAGE							
BEATRICE CONCRETE CO	PUMP	1R	.57	04/09/1975	A 13543		
S: 13 T: 4 R: 5E GAGE							
LOUIS H & ELLEN ESAU JR	PUMP	1R	.91	08/26/1940	A 3241 R P-275		
LOUIS H & ELLEN ESAU JR	PUMP	1R	1.17	07/19/1954	A 6434		
LOUIE ESAU	PUMP	1R	1.63	02/02/1954	A 5924		
GLENH & EILEEN KATZ	PUMP	1R	1.09	01/09/1991	A 17042		D
LOUIS H & ELLEN ESAU JR	PUMP	1R	1.43	02/21/1966	A 10780		
S: 18 T: 4 R: 6E GAGE							
RAYMOND SPILKER	PUMP	1R	.24	07/22/1940	A 3207		
CLARENCE W & HELENA R SPILKER	PUMP	1R	2.19	02/05/1958	A 9591		
S: 24 T: 4 R: 5E GAGE							
ELSIE E PENNER	PUMP	1R	2.01	09/13/1967	A 11251		
<u>CUB CREEK TRIB TO</u>							
S: 10 T: 3 R: 2E JEFFERSON							
LOWER BIG BLUE NRD	CUB CREEK RESERVOIR 17-B	ST	121.10AF	09/05/1972	A 12739		
<u>CUB CREEK RESERVOIR 17-B</u>							
S: 10 T: 3 R: 2E JEFFERSON							
LOWER BIG BLUE NRD	BLOBAUM-STEWART PUMPS	SO	.00	03/21/1974	A 13001		
<u>CUB CREEK</u>							
S: 3 T: 3 R: 2E JEFFERSON							
LOWER BIG BLUE NRD	CUB CREEK RESERVOIR 17-A	ST	304.70AF	09/05/1972	A 12738		
<u>CUB CREEK RESERVOIR 17-A</u>							
S: 3 T: 3 R: 2E JEFFERSON							
LOWER BIG BLUE NRD	PUMP	SO	.00	04/01/1975	A 13520		
LOWER BIG BLUE NRD	DEFRAIN PUMP	SO	.00	11/15/1976	A 14554		
<u>CUB CREEK TRIB TO</u>							
S: 35 T: 4 R: 2E JEFFERSON							
LOWER BIG BLUE NRD	CUB CREEK RESERVOIR 17-C	ST	91.10AF	11/10/1966	A 10982		
<u>CUB CREEK RESERVOIR 17-C</u>							
S: 35 T: 4 R: 2E JEFFERSON							
LOWER BIG BLUE NRD	EISENHAWER-JORDENING PUMPS	SO	.00	06/20/1968	A 11455		
<u>CUB CREEK</u>							
S: 2 T: 3 R: 2E JEFFERSON							
BARBER FARMS, INC	PUMP	1R	1.56	02/12/1969	A 11646		
S: 1 T: 3 R: 2E JEFFERSON							
HENRY A KRAUSE	PUMP	1R	.63	01/03/1966	A 10744		
<u>CUB CREEK TRIB TO</u>							
S: 12 T: 3 R: 2E JEFFERSON							
LOWER BIG BLUE NRD	CUB CREEK RESERVOIR 16-B	ST	181.30AF	04/12/1972	A 12587		

SURFACE WATER RIGHTS DATA
CLAIMS, APPLICATIONS, AND APPROPRIATIONS IN DOWNSTREAM ORDER
DIVISION NO. 10

SOURCE LOCATION APPROPRIATOR	CARRIER GAGE	USE	GRANT IN CFS/AF	DATE OF PRIORITY	DOCKET/ APP. NUMBER	ANNOT.	FT. NT.
<u>CUB CREEK RESERVOIR 14-B</u> S: 12 T: 3 R: 2E JEFFERSON LOWER BIG BLUE NRD	BLOBAUH-RUHNKE PUMP	SO	.00	03/30/1973	A 12848		
<u>CUB CREEK TRIB. TO</u> S: 36 T: 4 R: 2E JEFFERSON LOWER BIG BLUE NRD	CUB CREEK RESERVOIR 15-B	ST	97.40AF	04/12/1972	A 12588		
<u>CUB CREEK RESERVOIR 15-B</u> S: 36 T: 4 R: 2E JEFFERSON LOWER BIG BLUE NRD LOWER BIG BLUE NRD	BLOBAUH-ZULAUF PUMPS PUMP	SO SO	.00	03/18/1974 07/10/1991	A 13000 A 17089		K
<u>CUB CREEK TRIB. TO</u> S: 7 T: 3 R: 3E JEFFERSON LOWER BIG BLUE NRD	CUB CREEK RESERVOIR 14-A	ST	636.80AF	02/22/1974	A 12987		
<u>CUB CREEK RESERVOIR 14-A</u> S: 7 T: 3 R: 3E JEFFERSON LOWER BIG BLUE NRD	PUMPS	SO	.00	04/01/1975	A 13518		
<u>CUB CREEK TRIB. TO</u> S: 31 T: 4 R: 3E JEFFERSON LOWER BIG BLUE NRD	CUB CREEK RESERVOIR 14-C	ST	113.80AF	08/04/1975	A 13704		
<u>CUB CREEK</u> S: 10 T: 3 R: 3E JEFFERSON CHARLES F & CHRISTINE M MEYER	PUMP	IR	.74	09/04/1956	A 8796		
<u>CUB CREEK TRIB. TO</u> S: 22 T: 3 R: 3E JEFFERSON LOWER BIG BLUE NRD	CUB CREEK RESERVOIR 13-C	ST	247.10AF	08/04/1975	A 13703		
<u>CUB CREEK RESERVOIR 13-A</u> S: 21 T: 3 R: 3E JEFFERSON LOWER BIG BLUE NRD	CUB CREEK RESERVOIR 13-D	ST	119.20AF	04/12/1972	A 12586		
<u>CUB CREEK RESERVOIR 13-D</u> S: 21 T: 3 R: 3E JEFFERSON LOWER BIG BLUE NRD	SELLENRICK PUMP	SO	.00	03/30/1973	A 12849		
<u>CUB CREEK</u> S: 2 T: 3 R: 3E JEFFERSON VIRGIL & MAXINE BESSLER	PUMP	IR	1.30	06/29/1976	A 14292		
<u>CUB CREEK TRIB. TO</u> S: 11 T: 3 R: 3E JEFFERSON LOWER BIG BLUE NRD	CUB CREEK RESERVOIR 12-A	ST	235.30AF	07/29/1969	A 11756		
<u>CUB CREEK RESERVOIR 12-A</u> S: 12 T: 3 R: 3E JEFFERSON LOWER BIG BLUE NRD	MEYERS-SCHMIDT PUMPS	SO	.00	09/01/1971	A 12370		
<u>CUB CREEK TRIB. TO</u> S: 27 T: 4 R: 3E JEFFERSON LOWER BIG BLUE NRD	CUB CREEK RESERVOIR 12-D	ST	390.00AF	08/04/1975	A 13701		
<u>CUB CREEK RESERVOIR 12-D</u> S: 27 T: 4 R: 3E JEFFERSON LOWER BIG BLUE NRD	PUMP	SO	.00	12/28/1978	A 15380		

SURFACE WATER RIGHTS DATA
CLAIMS, APPLICATIONS, AND APPROPRIATIONS IN DOWNSTREAM ORDER
DIVISION NO. 1D

SOURCE LOCATION APPROPRIATOR	CARRIER GAGE	USE	GRANT IN CFS/AF	DATE OF PRIORITY	DOCKET/ APP. NUMBER	ANNOA.	FT. MT.
<u>CUB CREEK TRIB TO</u> S: 27 T: 6 R: 3E JEFFERSON HUESKE'S INC	PUMP	IR	.77	06/04/1969	A 11718		
S: 25 T: 4 R: 3E JEFFERSON LOWER BIG BLUE NRD <u>CUB CREEK RESERVOIR 12-C</u>	CUB CREEK RESERVOIR 12-C	ST	194.90AF	07/06/1970	A 11991		
S: 25 T: 4 R: 3E JEFFERSON LOWER BIG BLUE NRD <u>CUB CREEK TRIB TO</u>	JAMES POHLMAN PUMP	SO	.00	03/18/1974	A 12997		
S: 2 T: 3 R: 3E JEFFERSON VIRGIL & MAXINE BESSLER	PUMP	IR	.17	08/18/1975	A 13743		
<u>CUB CREEK</u> S: 5 T: 3 R: 4E JEFFERSON L L NIDER ESTATE	PUMP	IR	.49	02/20/1975	A 13430		
<u>CUB CREEK TRIB TO</u> S: 30 T: 4 R: 4E JEFFERSON LOWER BIG BLUE NRD <u>CUB CREEK RESERVOIR 10-A</u>	CUB CREEK RESERVOIR 10-A	ST	226.20AF	07/06/1970	A 11992		
S: 30 T: 4 R: 4E JEFFERSON LOWER BIG BLUE NRD <u>CUB CREEK TRIB TO</u>	ARMIN VOGT PUMP	SO	.00	03/18/1974	A 12998		
S: 7 T: 3 R: 4E JEFFERSON LOWER BIG BLUE NRD <u>CUB CREEK RESERVOIR 10-C</u>	CUB CREEK RESERVOIR 10-C	ST	68.80AF	05/07/1968	A 11413		
S: 7 T: 3 R: 4E JEFFERSON LOWER BIG BLUE NRD <u>CUB CREEK TRIB TO</u>	MEYER-EGGERLING PUMP	SO	.00	01/29/1976	A 13968		
S: 4 T: 3 R: 4E JEFFERSON LOWER BIG BLUE NRD S: 16 T: 3 R: 4E JEFFERSON LOWER BIG BLUE NRD <u>CUB CREEK RESERVOIR 8-B</u>	CUB CREEK RESERVOIR 9-B	ST	213.20AF	08/26/1977	A 15094		
S: 16 T: 3 R: 4E JEFFERSON LOWER BIG BLUE NRD <u>CUB CREEK TRIB TO</u>	CUB CREEK RESERVOIR 8-B	ST	127.20AF	05/07/1968	A 11412		
S: 16 T: 3 R: 4E JEFFERSON LOWER BIG BLUE NRD <u>CUB CREEK TRIB TO</u>	OSCAR ROSENTHAL PUMP	SO	.00	09/01/1971	A 12371		
S: 15 T: 3 R: 4E JEFFERSON LOWER BIG BLUE NRD S: 11 T: 3 R: 4E JEFFERSON LOWER BIG BLUE NRD <u>CUB CREEK</u>	CUB CREEK RESERVOIR 8-C	ST	207.30AF	08/26/1977	A 15095		
S: 11 T: 3 R: 4E JEFFERSON LOWER BIG BLUE NRD <u>CUB CREEK</u>	CUB CREEK RESERVOIR G-7	ST	20.90AF	08/26/1977	A 15093		
S: 1 T: 3 R: 4E JEFFERSON OSCAR REIMER	PUMP	IR	1.60	03/07/1975	A 13463		
S: 36 T: 4 R: 4E JEFFERSON CLAASSEN RANCH	PUMP	IR	1.30	08/09/1972	A 12710		

SURFACE WATER RIGHTS DATA
CLAIMS, APPLICATIONS, AND APPROPRIATIONS IN DOWNSTREAM ORDER
DIVISION NO. 1D

SOURCE LOCATION APPROPRIATOR	CARRIER GAGE	USE	GRANT IN CFS/AF	DATE OF PRIORITY	DOCKET/ APP. NUMBER	ANNOT. FT. MT.
<u>CUB CREEK</u> S: 36 T: 4 R: 4E JEFFERSON KLAR FARM, INC	PUMP	IR	2.20	08/01/1974	A 13119	
<u>CUB CREEK TRIB. TO</u> S: 13 T: 4 R: 4E JEFFERSON ERWIN BLOME	PUMP	IR	1.14	07/27/1972	A 12697	
S: 20 T: 4 R: 5E GAGE LORENZ WOLLENBURG	WOLLENBURG RESERVOIR	ST	4.90AF	11/28/1969	A 11827	
<u>CUB CREEK</u> S: 29 T: 4 R: 5E GAGE RONALD J & CARLYN J KOENIG	PUMP	IR	.70	07/27/1959	A 9740	
S: 28 T: 4 R: 5E GAGE G ROSS REIMER	PUMP	IR	2.21	07/29/1971	A 12339	
S: 27 T: 4 R: 5E GAGE HAROLD W REIMER	REIMER RESERVOIR	ST	25.00AF	07/29/1971	A 12340	
THIMM & SONS	PUMP	IR	.83	02/16/1977	A 14726	
<u>CUB CREEK TRIB. TO</u> S: 34 T: 4 R: 5E GAGE LOWER BIG BLUE NRD	CUB CREEK RESERVOIR G-6	ST	26.80AF	04/09/1971	A 12217	
LOWER BIG BLUE NRD	CUB CREEK RES. G-1 & G-1A	ST	17.10AF	04/09/1971	A 12218	
<u>CUB CREEK</u> S: 24 T: 4 R: 5E GAGE EDWIN L GRAFF	PUMP	IR	.66	03/09/1957	A 9316	
ROBERT L GRAFF ET AL	PUMP	IR	1.86	06/03/1970	A 11955	
LYNN D STEVENS	PUMP	IR	.13	01/15/1968	A 11313	
<u>CUB CREEK TRIB. TO</u> S: 23 T: 4 R: 5E GAGE DESSA STEVENS	PUMP	IR	.33	08/20/1970	A 12063	
<u>CUB CREEK</u> S: 24 T: 4 R: 5E GAGE ELSIE E PENNER	PUMP	IR	.44	04/09/1975	A 13542	
<u>BLUE RIVER, BIG</u> S: 24 T: 4 R: 5E GAGE THEODORE GOOSSEN	PUMP	IR	1.86	07/19/1972	A 12688	
S: 19 T: 4 R: 6E GAGE HAROLD R & ELAINE J PENNER	PUMP	IR	2.13	03/28/1975	A 13508	
HAROLD R & ELAINE J PENNER	PUMP	IR	.06	03/28/1975	A 13509	
H R L FARMS	PUMP	IR	1.14	08/24/1979	A 15587	
HAROLD R & ELAINE J PENNER	PUMP	IR	5.00	07/30/1956	A 8701	
MARIE E PENNER	PUMP	IR	1.13	06/24/1971	A 12303	
<u>BOTTLE CREEK</u> S: 2 T: 3 R: 5E GAGE CHARLES WITULSKI	PUMP	IR	.47	01/29/1976	A 13971	

SURFACE WATER RIGHTS DATA
CLAIMS, APPLICATIONS, AND APPROPRIATIONS IN DOWNSTREAM ORDER
DIVISION NO. 1D

SOURCE LOCATION APPROPRIATOR	CARRIER GAGE	USE	GRANT IN CFS/AF	DATE OF PRIORITY	DOCKET/ APP. NUMBER	ANNOA.	FT. NT.
<u>BLUE RIVER BIG</u> S: 30 T: 04 R: 06W GAGE							
SCOTT A WIENS	PUMP	IR	1.14	12/05/1991	A 17131		
S: 30 T: 4 R: 6E GAGE							
KENNETH J ZIMMERMAN	PUMP	IR	2.81	02/27/1975	A 13447		
S: 29 T: 4 R: 6E GAGE							
LINWEBER & DORN	PUMP	IR	.93	07/20/1964	A 10397		
<u>BLUE RIVER BIG TRIB TO</u> S: 5 T: 4 R: 6E GAGE							
GRACE A EBBERS	EBBERS RESERVOIR NO. 1	ST	85.20AF	07/24/1970	A 12030		
<u>EBBERS RESERVOIR NO. 1</u> S: 5 T: 4 R: 6E GAGE							
GRACE A EBBERS	PUMP	SO	.00	07/24/1970	A 12031		
<u>BLUE RIVER BIG</u> S: 29 T: 4 R: 6E GAGE							
HAROLD H ENSZ	PUMP	IR	.62	10/08/1953	A 5634		
HAROLD H ENSZ	PUMP	IR	1.01	08/18/1978	A 15324		
<u>BLUE RIVER BIG TRIB TO</u> S: 6 T: 3 R: 6E GAGE							
WILLIAM SCULLY TRUST	S E C C POND	ST	19.60AF	06/30/1988	A 16678		
<u>BLUE RIVER BIG</u> S: 32 T: 4 R: 6E GAGE							
RONALD L BIRD	PUMP	IR	.10	08/18/1969	A 11770		
S: 33 T: 4 R: 6E GAGE							
NIMART INC	PUMP	IR	.29	08/02/1954	A 6556		K
<u>INDIAN CREEK TRIB TO</u> S: 3 T: 6 R: 6E GAGE							
LOWER BIG BLUE MRD	LITTLE INDIAN RES. 1-A	ST	27.90AF	04/02/1976	A 14143		
S: 15 T: 6 R: 6E GAGE							
LOWER BIG BLUE MRD	LITTLE INDIAN CREEK RES. 1-D	ST	34.70AF	06/04/1973	A 12880		
<u>INDIAN CREEK LITTLE RESERVOIR 1-D</u> S: 15 T: 6 R: 6E GAGE							
LOWER BIG BLUE MRD	SCHLAKE PUMP	SO	.00	03/21/1974	A 13002		
<u>INDIAN CREEK TRIB TO</u> S: 18 T: 6 R: 7E GAGE							
GENERAL AGRICULTURAL SERVICES, LTD	INDIAN CREEK RES. 6-C	ST	34.00AF	12/08/1958	A 9663		
GENERAL AGRICULTURAL SERVICES, LTD	INDIAN CREEK RES. 6-B	ST	14.00AF	12/08/1958	A 9664		
S: 19 T: 6 R: 7E GAGE							
GENERAL AGRICULTURAL SERVICES, LTD	INDIAN CREEK RES. 6-A	ST	21.00AF	03/03/1955	A 7183		
<u>INDIAN CREEK</u> S: 30 T: 6 R: 7E GAGE							
DAVID O BOESIGER	BOESIGER RESERVOIR	ST	76.00AF	05/21/1954	A 6316		

Department of Water Resources

SURFACE WATER RIGHTS DATA
CLAIMS, APPLICATIONS, AND APPROPRIATIONS IN DOWNSTREAM ORDER
DIVISION NO. 1D

SOURCE LOCATION APPROPRIATOR	CARRIER GAGE	USE	GRANT IN CFS/AF	DATE OF PRIORITY	DOCKET/ APP. NUMBER	ANNOT.	FT. NT.
<u>BOESIGER RESERVOIR</u> S: 30 T: 6 R: 7E GAGE DAVID O BOESIGER	PUMP	SO	.00	05/21/1954	A 8670		
<u>INDIAN CREEK TRIB TO</u> S: 36 T: 6 R: 6E GAGE ERVIN SCHERNIKAU	SCHERNIKAU RESERVOIR	ST	20.00AF	11/19/1956	A 8983		
<u>SCHERNIKAU RESERVOIR</u> S: 36 T: 6 R: 6E GAGE ERVIN SCHERNIKAU	PUMP	SO	.00	11/19/1956	A 9469		
<u>INDIAN CREEK TRIB TO</u> S: 21 T: 6 R: 6E GAGE LOWER BIG BLUE NRD	LITTLE INDIAN CREEK RES. 3-D	ST	41.03AF	08/24/1966	A 10940		
<u>INDIAN CREEK LITTLE RESERVOIR 3-D</u> S: 21 T: 6 R: 6E GAGE LOWER BIG BLUE NRD	SPILKER & TALLEY PUMPS	SO	.00	08/24/1966	A 10941		
<u>INDIAN CREEK TRIB TO</u> S: 7 T: 5 R: 7E GAGE GENERAL AGRICULTURAL SERVICES, LTD	INDIAN CREEK RES. 9-B	ST	15.00AF	12/16/1958	A 9669		
S: 12 T: 5 R: 6E GAGE GENERAL AGRICULTURAL SERVICES, LTD	INDIAN CREEK RES. 9-A	ST	38.00AF	12/16/1958	A 9668		
S: 13 T: 5 R: 6E GAGE GENERAL AGRICULTURAL SERVICES, LTD	INDIAN CREEK RES. 9-11	ST	11.00AF	12/16/1958	A 9667		
S: 24 T: 5 R: 6E GAGE GENERAL AGRICULTURAL SERVICES, LTD	INDIAN CREEK RES. 9-D	ST	20.00AF	12/16/1958	A 9670		
<u>INDIAN CREEK</u> S: 15 T: 4 R: 6E GAGE J LUTHER HOYLE	INDIAN CREEK RES. 9-24	ST	5.00AF	04/17/1959	A 9721		
S: 22 T: 4 R: 6E GAGE GARY L CARSTENS	PUMP	IR	1.91	11/29/1984	A 16346		
ALVIN MILLER	PUMP	IR	1.04	08/13/1984	A 16322		
<u>BLUE RIVER BIG TRIB TO</u> S: 4 T: 3 R: 6E GAGE LAVERNA DUSENBERY	PUMP	IR	.45	11/29/1984	A 16347		
S: 10 T: 3 R: 6E GAGE JOHN F ABRAHAMS	DUSENBERY-DOYLE RES. BIG BLUE RIVER AT BEATRICE, NE	ST	75.00AF	10/17/1978	A 15351		#
<u>BLUE RIVER BIG</u> S: 2 T: 3 R: 6E GAGE % GLENMYS R ZIEGLER TYSER & ZIEGLER	PUMP	IR	.20	04/03/1931	A 2196		
MAGDALENE ANDREAS	PUMPS	IR	.15	07/14/1955	A 7762		K
S: 1 T: 3 R: 6E GAGE WILLIAM E & MARY GOOSSEN	PUMP	IR	1.99	07/05/1974	A 13064		
	PUMP	IR	.29	10/13/1953	A 5640		

SURFACE WATER RIGHTS DATA
CLAIMS, APPLICATIONS, AND APPROPRIATIONS IN DOWNSTREAM ORDER
DIVISION NO. 1D

SOURCE LOCATION APPROPRIATOR	CARRIER GAGE	USE	GRANT IN CFS/AF	DATE OF PRIORITY	DOCKET/ APP. NUMBER	ANNOA. FT. WT.
<u>BEAR CREEK TRIB. TO</u> S: 21 T: 5 R: 8E GAGE LOWER BIG BLUE NRD						
<u>BEAR CREEK RESERVOIR 7-J</u> S: 21 T: 5 R: 8E GAGE LOWER BIG BLUE NRD	BEAR CREEK RESERVOIR 7-J	ST	97.70AF	11/28/1969	A 11828	
<u>BEAR CREEK TRIB. TO</u> S: 17 T: 5 R: 8E GAGE LOWER BIG BLUE NRD						
<u>BEAR CREEK RESERVOIR 7-G</u> S: 19 T: 5 R: 8E GAGE LOWER BIG BLUE NRD	PARDE PUMP	SO	.00	02/18/1971	A 12165	
<u>BEAR CREEK TRIB. TO</u> S: 13 T: 5 R: 7E GAGE LOWER BIG BLUE NRD						
<u>BEAR CREEK RESERVOIR 7-G</u> S: 19 T: 5 R: 8E GAGE LOWER BIG BLUE NRD	BEAR CREEK RESERVOIR 7-G	ST	52.00AF	05/03/1976	A 14201	
<u>BEAR CREEK TRIB. TO</u> S: 23 T: 5 R: 7E GAGE LOWER BIG BLUE NRD						
<u>BEAR CREEK RESERVOIR 7-F</u> S: 13 T: 5 R: 7E GAGE LOWER BIG BLUE NRD	BEAR CREEK RESERVOIR 7-F	ST	83.90AF	09/23/1971	A 12386	
<u>BEAR CREEK RESERVOIR 7-E</u> S: 23 T: 5 R: 7E GAGE LOWER BIG BLUE NRD	BEAR CREEK RESERVOIR 7-E	ST	60.90AF	02/28/1975	A 13451	
<u>BEAR CREEK RESERVOIR 7-B</u> S: 23 T: 5 R: 7E GAGE LOWER BIG BLUE NRD	BEAR CREEK RESERVOIR 7-B	ST	64.40AF	02/07/1967	A 11039	
<u>BEAR CREEK TRIB. TO</u> S: 25 T: 5 R: 7E GAGE LOWER BIG BLUE NRD						
<u>BEAR CREEK RESERVOIR 7-C</u> S: 25 T: 5 R: 7E GAGE LOWER BIG BLUE NRD	DEBUHR-HARMS PUMP	SO	.00	04/28/1970	A 11924	
<u>BEAR CREEK TRIB. TO</u> S: 25 T: 5 R: 7E GAGE LOWER BIG BLUE NRD						
<u>BEAR CREEK RESERVOIR 7-C</u> S: 25 T: 5 R: 7E GAGE LOWER BIG BLUE NRD	BEAR CREEK RESERVOIR 7-C	ST	38.60AF	11/28/1969	A 11829	
<u>BEAR CREEK</u> S: 26 T: 5 R: 7E GAGE EDWARD G & BERNICE L PARDE	JURGENS PUMP	SO	.00	07/06/1971	A 12317	
<u>BEAR CREEK</u> S: 27 T: 5 R: 7E GAGE THEES EHMEN						
<u>BEAR CREEK TRIB. TO</u> S: 27 T: 5 R: 7E GAGE LOWER BIG BLUE NRD	PUMP	IR	2.13	12/30/1964	A 10494	
<u>BEAR CREEK RESERVOIR 7-D</u> S: 27 T: 5 R: 7E GAGE LOWER BIG BLUE NRD	PUMP	IR	.60	05/09/1977	A 14935	
<u>BEAR CREEK</u> S: 34 T: 5 R: 7E GAGE GEORGE G DORN ESTATE						
<u>BEAR CREEK TRIB. TO</u> S: 33 T: 5 R: 7E GAGE LOWER BIG BLUE NRD	BEAR CREEK RESERVOIR 7-D	ST	98.23AF	11/06/1964	A 10465	
<u>BEAR CREEK</u> S: 6 T: 4 R: 8E GAGE LOWER BIG BLUE NRD	THEES EHMEN PUMP	SO	.00	06/17/1969	A 11728	
<u>BEAR CREEK</u> S: 11 T: 4 R: 7E GAGE LOWER BIG BLUE NRD						
<u>BEAR CREEK</u> S: 34 T: 5 R: 7E GAGE GEORGE G DORN ESTATE	PUMP	IR	.43	02/19/1957	A 9226	
<u>BEAR CREEK TRIB. TO</u> S: 6 T: 4 R: 8E GAGE LOWER BIG BLUE NRD						
<u>BEAR CREEK</u> S: 11 T: 4 R: 7E GAGE LOWER BIG BLUE NRD	BEAR CREEK RESERVOIR 6-A	ST	32.50AF	08/04/1975	A 13702	
	BEAR CREEK RESERVOIR 8-C	ST	92.00AF	08/04/1975	A 13705	
	BEAR CREEK RESERVOIR 8-B	ST	68.30AF	04/18/1966	A 10834	

See "Use" definitions and footnotes on pages 68 and 69

SURFACE WATER RIGHTS DATA
CLAIMS, APPLICATIONS, AND APPROPRIATIONS IN DOWNSTREAM ORDER
DIVISION NO. 1D

SOURCE LOCATION APPROPRIATOR	CARRIER GAGE	USE	GRANT IN CFS/AF	DATE OF PRIORITY	DOCKET/ APP. NUMBER	ANNOTA.	FT. NT.
<u>BEAR CREEK RESERVOIR 8-B</u> S: 11 T: 4 R: 7E GAGE LOWER BIG BLUE NRD	BUSBOOM PUMPS	SO	.00	06/17/1969	A 11729		
<u>BEAR CREEK TRIB TO</u> S: 9 T: 4 R: 7E GAGE LOWER BIG BLUE NRD	BEAR CREEK RESERVOIR 6-B	ST	92.50AF	04/18/1966	A 10833		
<u>PIERCE CREEK TRIB TO</u> S: 33 T: 6 R: 7E GAGE LOWER BIG BLUE NRD	BEAR CREEK RESERVOIR 4-A	ST	155.50AF	05/22/1968	A 11430		
<u>BEAR CREEK RESERVOIR 8-A</u> S: 33 T: 6 R: 7E GAGE LOWER BIG BLUE NRD	G BUSBOOM PUMPS	SO	.00	04/28/1970	A 11926		
<u>PIERCE CREEK TRIB TO</u> S: 4 T: 5 R: 7E GAGE LOWER BIG BLUE NRD	BEAR CREEK RESERVOIR 4-C	ST	54.80AF	05/22/1968	A 11431		
S: 11 T: 5 R: 7E GAGE LOWER BIG BLUE NRD	BEAR CREEK RESERVOIR 5-B	ST	43.90AF	10/21/1974	A 13244		
S: 10 T: 5 R: 7E GAGE LOWER BIG BLUE NRD	BEAR CREEK RESERVOIR 5-A	ST	112.70AF	10/21/1974	A 13243		
S: 20 T: 5 R: 7E GAGE LOWER BIG BLUE NRD	BEAR CREEK RESERVOIR 3-B	ST	30.40AF	11/03/1967	A 11270		
S: 21 T: 5 R: 7E GAGE LOWER BIG BLUE NRD	BEAR CREEK RESERVOIR 3-C	ST	60.00AF	11/22/1967	A 11279		
S: 30 T: 5 R: 7E GAGE LOWER BIG BLUE NRD	BEAR CREEK RESERVOIR 3-A	ST	77.30AF	02/07/1967	A 11038		
<u>BEAR CREEK RESERVOIR 3-A</u> S: 30 T: 5 R: 7E GAGE LOWER BIG BLUE NRD	F DAUBENDIEK PUMPS	SO	.00	04/28/1970	A 11925		
<u>PIERCE CREEK</u> S: 31 T: 5 R: 7E GAGE FRED DAUBENDIEK	PUMP	IR	.59	06/12/1969	A 11726		
S: 6 T: 4 R: 7E GAGE WILLIAM D ZIMMERMAN	PUMP	IR	1.20	02/04/1957	A 9163		
<u>BEAR CREEK</u> S: 7 T: 4 R: 7E GAGE DUANE PARDE	PUMP	IR	.84	03/03/1989	A 16751		
RICHARD BAEHR	PUMP	IR	.71	08/11/1969	A 11765		
<u>BEAR CREEK TRIB TO</u> S: 12 T: 4 R: 6E GAGE LOWER BIG BLUE NRD	BEAR CREEK RESERVOIR 2-B	ST	128.20AF	12/08/1972	A 12775		
S: 18 T: 4 R: 7E GAGE LOWER BIG BLUE NRD	BEAR CREEK RESERVOIR 2-A	ST	111.90AF	12/08/1972	A 12774		
<u>BEAR CREEK</u> S: 26 T: 4 R: 6E GAGE JAMES A & LO IDA F THORNBURG	PUMP	IR	.96	02/11/1976	A 14015		

SURFACE WATER RIGHTS DATA
CLAIMS, APPLICATIONS, AND APPROPRIATIONS IN DOWNSTREAM ORDER
DIVISION NO. 1D

SOURCE LOCATION APPROPRIATOR	CARRIER GAGE	USE	GRANT IN CFS/AF	DATE OF PRIORITY	DOCKET/APP. NUMBER	ANNO. FT. MT.
<u>BEAR CREEK</u> S: 25 T: 4 R: 6E GAGE RENKEN W & AMANDA LEMERS	PUMP	IR	1.60	07/12/1968	A 11485	
S: 36 T: 4 R: 6E GAGE DEPARTMENT OF INSTITUTIONS	PUMPS	IR	.95	04/22/1928	A 2010	
DEPARTMENT OF INSTITUTIONS	PUMP	IR	5.23	01/10/1957	A 9092	
<u>BEAR CREEK TRIB TO</u> S: 25 T: 4 R: 6E GAGE DEAN THORNBURG	THORNBURG RESERVOIR NO. 1	ST	41.20AF	08/03/1979	A 15539	
<u>THORNBURG RESERVOIR NO. 1</u> S: 25 T: 4 R: 6E GAGE DEAN THORNBURG	PUMP	SO	.00	03/26/1980	A 15634	
<u>BEAR CREEK TRIB TO</u> S: 29 T: 4 R: 7E GAGE LOWER BIG BLUE NRD	BEAR CREEK RESERVOIR 2-1	ST	26.80AF	12/23/1970	A 12131	
<u>BEAR CREEK</u> S: 01 T: 03 R: 06E GAGE NORTHERN NATURAL GAS CO	NATURAL GAS PIPELINE	DO	4.46	02/24/1992	A 17148	
S: 1 T: 3 R: 6E GAGE HERBERT H ZIMMERMAN	PUMP	IR	.41	01/27/1978	A 15176	
<u>BLUE RIVER BIG</u> S: 12 T: 3 R: 6E GAGE ALVIN & SEMA DORN	PUMP	IR	2.61	04/08/1976	A 14169	
S: 7 T: 3 R: 7E GAGE HERMANNF BUSS ESTATE	PUMP	IR	1.69	03/23/1961	A 9913	
WILLIAM E & MARY GOOSSEN	PUMP	IR	.09	04/24/1940	A 3142	
S: 13 T: 3 R: 6E GAGE WILLIAM E & MARY GOOSSEN	PUMP	IR	.83	09/14/1955	A 8122	K
<u>CEDAR CREEK</u> S: 9 T: 4 R: 8E GAGE LOWER BIG BLUE NRD	CEDAR CREEK RESERVOIR 9-A	ST	227.00AF	02/16/1977	A 14728	
<u>CEDAR CREEK TRIB TO</u> S: 8 T: 4 R: 8E GAGE LOWER BIG BLUE NRD	CEDAR CREEK RESERVOIR 9-F	ST	31.20AF	05/03/1977	A 14926	
S: 24 T: 4 R: 7E GAGE LOWER BIG BLUE NRD	CEDAR CREEK RESERVOIR 9-B	ST	107.80AF	08/22/1969	A 11778	
<u>CEDAR CREEK RESERVOIR 9-B</u> S: 24 T: 4 R: 7E GAGE LOWER BIG BLUE NRD	E MILLER PUMPS	SO	.00	08/22/1969	A 11780	
<u>CEDAR CREEK TRIB TO</u> S: 23 T: 4 R: 7E GAGE LOWER BIG BLUE NRD	CEDAR CREEK RESERVOIR 9-E	ST	57.40AF	08/22/1969	A 11779	
<u>CEDAR CREEK RESERVOIR 9-E</u> S: 23 T: 4 R: 7E GAGE LOWER BIG BLUE NRD	ELMER SCHUSTER PUMP	SO	.00	08/22/1969	A 11781	

Department of Water Resources

SURFACE WATER RIGHTS DATA
CLAIMS, APPLICATIONS, AND APPROPRIATIONS IN DOWNSTREAM ORDER
DIVISION NO. 1D

SOURCE LOCATION APPROPRIATOR	CARRIER GAGE	USE	GRANT IN CFS/AF	DATE OF PRIORITY	DOCKET/ APP. NUMBER	ANNOA.	FT. NT.
<u>CEDAR CREEK</u> S: 35 T: 4 R: 7E GAGE GARY L CARSTENS	PUMP	IR	.94	08/10/1981	A 15962		
<u>CEDAR CREEK TRIB TO</u> S: 27 T: 4 R: 7E GAGE LOWER BIG BLUE NRD							
S: 34 T: 4 R: 7E GAGE LOWER BIG BLUE NRD							
<u>CEDAR CREEK RESERVOIR 9-D</u> S: 34 T: 4 R: 7E GAGE LOWER BIG BLUE NRD	PUMP	ST	108.20AF	08/31/1976	A 14432		
		ST	82.00AF	09/21/1970	A 12082		
<u>CEDAR CREEK</u> S: 10 T: 3 R: 7E GAGE HARVEY CRAMER	PUMP	SO	.00	03/18/1974	A 12999		
S: 9 T: 3 R: 7E GAGE IDEUS, MORRIS, GERDES	PUMP	IR	1.19	03/12/1976	A 14088		
<u>BLUE RIVER, BIG</u> S: 18 T: 3 R: 7E GAGE HOMER H & ALMA R SEITZ	PUMP	IR	9.34	08/04/1983	A 16224		
WILLIAM E & MARY GOOSSEN	PUMP	IR	2.23	02/16/1990	A 16928		
HOMER H & ALMA R SEITZ	PUMP	IR	3.17	02/07/1969	A 11636		
S: 13 T: 3 R: 6E GAGE LOUIS & MARTHA GOOSSEN	PUMP	IR	2.01	12/27/1974	A 13334		
WILLIAM E & MARY GOOSSEN	PUMP	IR	1.14	03/12/1976	A 14090		
S: 24 T: 3 R: 6E GAGE C A ANDERSON	PUMP	IR	1.29	08/10/1981	A 15963		K
C A ANDERSON	PUMP	IR	.41	07/24/1934	A 2438		
S: 19 T: 3 R: 7E GAGE JOHN D REMMERS	PUMP	IR	.76	02/23/1956	A 8373		
JOHN D REMMERS	PUMP	IR	2.07	01/16/1976	A 13946		
JOHN D REMMERS	PUMP	IR	1.97	02/07/1964	A 10303		
S: 30 T: 3 R: 7E GAGE WILLIAM J HAMM	PUMP	IR	.73	01/17/1973	A 12792		
ROBERT W & MILDRED A BERNARD	PUMP	IR	1.29	04/10/1989	A 16769		
S: 20 T: 3 R: 7E GAGE ARNOLD F BEHRENS	PUMP	IR	1.36	11/22/1955	A 8261		
S: 29 T: 3 R: 7E GAGE ARTHUR J & MARTHA L ZARYBNICKY	PUMP	IR	.57	03/18/1955	A 7241		K
JOHN BAEHR	PUMP	IR	.27	04/27/1956	A 8522		
ARTHUR J & MARTHA L ZARYBNICKY	PUMP	IR	1.08	06/21/1956	A 8635		
ARTHUR J & MARTHA L ZARYBNICKY	PUMP	IR	.19	01/04/1949	A 4416		
THEODORE R LEITSCHUCK	PUMP	IR	.28	04/09/1971	A 12219		
S: 5 T: 2 R: 7E GAGE VIOLA HUTCHINSON	PUMP	IR	.17	02/23/1981	A 15772		K
		IR	5.07	07/10/1974	A 13070		

SURFACE WATER RIGHTS DATA
CLAIMS, APPLICATIONS, AND APPROPRIATIONS IN DOWNSTREAM ORDER
DIVISION NO. 1D

SOURCE LOCATION APPROPRIATOR	CARRIER GAGE	USE	GRANT IN CFS/AF	DATE OF PRIORITY	DOCKET/ APP. NUMBER	ANNOA.	FT. NT.
<u>BLUE RIVER, BIG</u>							
S: 5 T: 2 R: 7E GAGE							
JOSEPH W CRANE	PUMP	IR	2.31	07/01/1964	A 10389		
VIOLA HUTCHINSON	PUMP	IR	2.29	12/02/1975	A 13887		
<u>MUD CREEK TRIB TO</u>							
S: 1 T: 3 R: 8E GAGE							
LOWER BIG BLUE NRD	MUD CREEK RESERVOIR 2-H	ST	87.40AF	04/06/1965	A 10607		
<u>MUD CREEK RESERVOIR 2-H</u>							
S: 1 T: 3 R: 8E GAGE							
LOWER BIG BLUE NRD	LENERS PUMP	SO	.00	03/30/1973	A 12850		
<u>MUD CREEK TRIB TO</u>							
S: 23 T: 4 R: 8E GAGE							
LOWER BIG BLUE NRD	MUD CREEK RESERVOIR 2-D	ST	50.70AF	06/26/1964	A 10388		
<u>MUD CREEK RESERVOIR 2-D</u>							
S: 23 T: 4 R: 8E GAGE							
LOWER BIG BLUE NRD	PUMP	SO	.00	11/15/1976	A 14553		
<u>MUD CREEK TRIB TO</u>							
S: 22 T: 4 R: 8E GAGE							
LOWER BIG BLUE NRD	MUD CREEK RESERVOIR 2-C	ST	71.10AF	04/06/1965	A 10605		
S: 33 T: 4 R: 8E GAGE							
LOWER BIG BLUE NRD	MUD CREEK RESERVOIR 5-A	ST	124.79AF	04/06/1965	A 10604		
<u>MUD CREEK RESERVOIR 5-A</u>							
S: 33 T: 4 R: 8E GAGE							
LOWER BIG BLUE NRD	LENERS PUMP	SO	.00	03/12/1976	A 14089		
<u>MUD CREEK</u>							
S: 36 T: 4 R: 7E GAGE							
LOWER BIG BLUE NRD	MUD CREEK RESERVOIR 2-A	ST	252.80AF	08/06/1970	A 12054		
S: 22 T: 3 R: 7E GAGE							
ALFRED DAUBENDIEK JR	DAUBENDIEK RESERVOIR NO 1	SS	8.40AF	08/10/1981	A 15960	A-15414	B
<u>MUD CREEK TRIB TO</u>							
S: 22 T: 3 R: 7E GAGE							
ALFRED DAUBENDIEK JR	PUMP	IR	.10	03/29/1977	A 14862		
ALFRED DAUBENDIEK JR	DAUBENDIEK RES. NO. 1	ST	8.40AF	02/07/1979	A 15414		
<u>DAUBENDIEK RESERVOIR NO 1</u>							
S: 22 T: 3 R: 7E GAGE							
ALFRED DAUBENDIEK JR	PUMP	S1	.00	01/17/1980	A 15609	A-14862	
ALFRED DAUBENDIEK JR	PUMP	SO	.00	01/17/1980	A 15609		
<u>MUD CREEK</u>							
S: 22 T: 3 R: 7E GAGE							
ALFRED DAUBENDIEK JR	PUMP	IR	1.04	01/05/1977	A 14628		
<u>BLOODY RUN TRIB TO</u>							
S: 9 T: 3 R: 8E GAGE							
LOWER BIG BLUE NRD	MUD CREEK RESERVOIR 4-E	ST	77.00AF	04/06/1965	A 10603		
S: 16 T: 3 R: 8E GAGE							
LOWER BIG BLUE NRD	MUD CREEK RESERVOIR 4-D	ST	57.23AF	04/06/1965	A 10602		

See "Use" definitions and footnotes on pages 68 and 69

SURFACE WATER RIGHTS DATA
CLAIMS, APPLICATIONS, AND APPROPRIATIONS IN DOWNSTREAM ORDER
DIVISION NO. 10

SOURCE LOCATION APPROPRIATOR	CARRIER GAGE	USE	GRANT IN CFS/AF	DATE OF PRIORITY	DOCKET/ APP. NUMBER	ANNOA.	FT. NT.
<u>BLOODY RUN TRIB TO</u> S: 21 T: 3 R: 8E GAGE LOWER BIG BLUE NRD	MUD CREEK RESERVOIR 4-C	ST	71.39AF	04/06/1965	A 10601		
<u>BLOODY RUN</u> S: 13 T: 3 R: 7E GAGE LOWER BIG BLUE NRD	MUD CREEK RESERVOIR 4-J	ST	1824.95AF	06/19/1967	A 11177		
<u>BLOODY RUN TRIB TO</u> S: 12 T: 3 R: 7E GAGE LOWER BIG BLUE NRD	MUD CREEK RESERVOIR 4-8	ST	37.90AF	04/07/1971	A 12211		
<u>MUD CREEK</u> S: 22 T: 3 R: 7E GAGE ALFRED DAUBENDIEK JR	DAUBENDIEK PIT	ST	31.00AF	08/10/1981	A 15961		
<u>MUD CREEK TRIB TO</u> S: 21 T: 3 R: 7E GAGE ALFRED DAUBENDIEK JR	PUMP	IR	.94	01/17/1980	A 15610		
<u>MUD CREEK</u> S: 34 T: 3 R: 7E GAGE CLARENCE L MCKINZIE	MCKINZIE RESERVOIR NO. 1	ST	.53AF	03/16/1978	A 15205		
<u>MUD CREEK TRIB TO</u> S: 35 T: 3 R: 7E GAGE LOWER BIG BLUE NRD	MUD CREEK RESERVOIR 3-A	ST	161.06AF	04/06/1965	A 10606		
S: 34 T: 3 R: 7E GAGE ALFRED DAUBENDIEK JR	PUMP	IR	.46	01/30/1989	A 16742		
<u>BLUE RIVER BIG</u> S: 8 T: 2 R: 7E GAGE LARRY FRERICHS	PUMP	IR	1.50	05/07/1982	A 16102		
S: 9 T: 2 R: 7E GAGE BERTHA ANNA TRUMP	PUMP	IR	.56	08/02/1955	A 7857		
LYNN L HARDEN	PUMP	IR	1.36	05/12/1966	A 10845		
S: 17 T: 2 R: 7E GAGE FLORENCE E MARPLES	PUMP	IR	2.31	03/17/1965	A 10571		
FLORENCE E MARPLES	PUMP	IR	.21	07/27/1955	A 7802		
FLORENCE E MARPLES	PUMP	IR	.91	12/27/1971	A 12469		
ROLAND F DORN	BLUE SPRINGS PLANT	PR	450.00	/ /1868	D 1047		
ROLAND F DORN	BLUE SPRINGS PLANT	DG	.00	11/07/1922	A 1692	D-1047	
ROLAND F DORN	BLUE SPRINGS PLANT	DG	.00	12/15/1922	A 1698	D-1047	
<u>BILL'S CREEK</u> S: 2 T: 2 R: 6E GAGE GEORGE E & GAROLDENE A PINKERTON	PUMP	IR	.30	08/23/1956	A 8766		
S: 11 T: 2 R: 6E GAGE ALLINGTON FARMS	PUMP	IR	.50	01/29/1957	A 9149		
<u>INDIAN CREEK BIG TRIB TO</u> S: 6 T: 2 R: 4E JEFFERSON LOWER BIG BLUE NRD	BIG INDIAN CREEK RES. 10-A	ST	178.80AF	01/03/1966	A 10742		

SURFACE WATER RIGHTS DATA
CLAIMS, APPLICATIONS, AND APPROPRIATIONS IN DOWNSTREAM ORDER
DIVISION NO. 1D

SOURCE LOCATION APPROPRIATOR	CARRIER GAGE	USE	GRANT IN CFS/AF	DATE OF PRIORITY	DOCKET/ APP. NUMBER	ANNOA.	FT. HT.
<u>INDIAN CREEK BIG RESERVOIR 10-A</u> S: 6 T: 2 R: 4E JEFFERSON LOWER BIG BLUE NRD	SASSE PUMP	SO	.00	01/16/1969	A 11616		
<u>INDIAN CREEK BIG TRIB TO</u> S: 16 T: 2 R: 4E JEFFERSON LOWER BIG BLUE NRD	BIG INDIAN CREEK RES. 9-B	ST	89.80AF	01/12/1965	A 10508		
<u>INDIAN CREEK BIG RESERVOIR 9-B</u> S: 9 T: 2 R: 4E JEFFERSON LOWER BIG BLUE NRD	PUMP	SO	.00	04/01/1975	A 13519		
S: 16 T: 2 R: 4E JEFFERSON LOWER BIG BLUE NRD LOWER BIG BLUE NRD	SCHROEDER PUMP SCHROEDER PUMP	SO SO	.00 .00	04/19/1974 08/25/1969	A 13025 A 11782		
<u>INDIAN CREEK BIG TRIB TO</u> S: 15 T: 2 R: 4E JEFFERSON LOWER BIG BLUE NRD	BIG INDIAN CREEK RES. 8-B	ST	66.20AF	01/12/1965	A 10504		
<u>INDIAN CREEK BIG RESERVOIR 8-B</u> S: 15 T: 2 R: 4E JEFFERSON LOWER BIG BLUE NRD	DAMROW PUMP	SO	.00	02/20/1969	A 11652		
<u>INDIAN CREEK BIG</u> S: 27 T: 2 R: 4E JEFFERSON MELVIN WEERS	PUMP	IR	3.46	12/15/1977	A 15152		
<u>INDIAN CREEK BIG TRIB TO</u> S: 33 T: 2 R: 4E JEFFERSON LOWER BIG BLUE NRD	BIG INDIAN CREEK RES. 8-E	ST	166.00AF	06/23/1972	A 12669		
<u>INDIAN CREEK BIG RESERVOIR 8-E</u> S: 33 T: 2 R: 4E JEFFERSON LOWER BIG BLUE NRD LOWER BIG BLUE NRD	PRETZER PUMP FREITAGE PUMP	SO SO	.00 .00	08/30/1976 08/29/1974	A 14428 A 13179		
<u>INDIAN CREEK BIG TRIB TO</u> S: 8 T: 1 R: 4E JEFFERSON LOWER BIG BLUE NRD	BIG INDIAN CREEK RES. 8-F	ST	51.00AF	06/23/1972	A 12670		
S: 3 T: 1 R: 4E JEFFERSON LOWER BIG BLUE NRD	BIG INDIAN RES. 8-G	ST	95.40AF	06/23/1972	A 12671		
S: 1 T: 2 R: 4E JEFFERSON LOWER BIG BLUE NRD	BIG INDIAN CREEK RES. 17-B	ST	203.18AF	01/12/1965	A 10500		
<u>INDIAN CREEK BIG RESERVOIR 17-B</u> S: 36 T: 3 R: 4E JEFFERSON LOWER BIG BLUE NRD LOWER BIG BLUE NRD	HIRSCHLER PUMP HIRSCHLER-NICKERSON PUMPS	SO SO	.00 .00	07/10/1974 08/22/1966	A 13069 A 10937		
<u>INDIAN CREEK BIG TRIB TO</u> S: 13 T: 2 R: 4E JEFFERSON EDWIN SCHMIDT	PUMP	IR	.93	08/03/1979	A 15538		
S: 24 T: 2 R: 4E JEFFERSON LOWER BIG BLUE NRD	BIG INDIAN CREEK RES. 17-A	ST	260.00AF	03/28/1966	A 10815		

See "Use" definitions and footnotes on pages 68 and 69

SURFACE WATER RIGHTS DATA
CLAIMS, APPLICATIONS, AND APPROPRIATIONS IN DOWNSTREAM ORDER
DIVISION NO. 1D

SOURCE LOCATION APPROPRIATOR	CARRIER GAGE	USE	GRANT IN CFS/AF	DATE OF PRIORITY	DOCKET/ APP. NUMBER	ANNOA.	FT. HT.
<u>INDIAN CREEK BIG RESERVOIR 17-A</u>							
S: 24 T: 2 R: 4E JEFFERSON							
LOWER BIG BLUE NRD	DANROW PUMP	SO	.00	05/26/1972	A 12645		
LOWER BIG BLUE NRD	OLTMAN PUMPS	SO	.00	08/13/1969	A 11766		
<u>INDIAN CREEK BIG TRIB TO</u>							
S: 7 T: 1 R: 5E GAGE							
CLAIR CALLAN	CALLAN RESERVOIR	ST	137.00AF	10/23/1963	A 10254		
<u>SPRING CREEK TRIB TO</u>							
S: 36 T: 2 R: 4E JEFFERSON							
LOWER BIG BLUE NRD	BIG INDIAN CREEK RES. 7-A	ST	258.60AF	06/15/1967	A 11172		
<u>INDIAN CREEK BIG RESERVOIR 7-A</u>							
S: 36 T: 2 R: 4E JEFFERSON							
LOWER BIG BLUE NRD	PUMP	SO	.00	12/14/1978	A 15375		
<u>INDIAN CREEK BIG TRIB TO</u>							
S: 30 T: 2 R: 5E GAGE							
LOWER BIG BLUE NRD	BIG INDIAN CREEK RES. 7-B	ST	122.00AF	01/12/1965	A 70499		
<u>INDIAN CREEK BIG RESERVOIR 7-B</u>							
S: 30 T: 2 R: 5E GAGE							
LOWER BIG BLUE NRD	RAYMOND J THOMSEN PUMP	SO	.00	08/15/1967	A 11224		
<u>INDIAN CREEK BIG TRIB TO</u>							
S: 31 T: 2 R: 5E GAGE							
LOWER BIG BLUE NRD	BIG INDIAN CREEK RES. 7-1-B	ST	39.70AF	06/15/1965	A 10643		
S: 5 T: 1 R: 5E GAGE							
LOWER BIG BLUE NRD	BIG INDIAN CREEK RES. 6-B	ST	106.60AF	08/15/1967	A 11225		
<u>FLM CREEK</u>							
S: 5 T: 2 R: 5E GAGE							
LOWER BIG BLUE NRD	BIG INDIAN CREEK RES. 16-B	ST	109.70AF	12/23/1970	A 12130		
<u>FLM CREEK TRIB TO</u>							
S: 22 T: 2 R: 5E GAGE							
ANNA S HUBKA	PUMP	IR	.56	08/03/1973	A 12918		
MELVIN HUBKA	PUMP	IR	.61	03/29/1972	A 12569		
<u>FLM CREEK AND FLM CREEK TRIB TO</u>							
S: 33 T: 2 R: 5E GAGE							
LOWER BIG BLUE NRD	BIG INDIAN CREEK RES. 16-C	ST	336.00AF	04/19/1974	A 13024		
<u>INDIAN CREEK BIG TRIB TO</u>							
S: 3 T: 1 R: 5E GAGE							
LOWER BIG BLUE NRD	BIG INDIAN CREEK RES. 6-E	ST	49.54AF	01/12/1965	A 10501		
S: 9 T: 1 R: 5E GAGE							
LOWER BIG BLUE NRD	BIG INDIAN CREEK RES. 6-G	ST	64.70AF	09/15/1967	A 11252		
S: 2 T: 1 R: 5E GAGE							
LOWER BIG BLUE NRD	BIG INDIAN CREEK RES. 6-F	ST	45.69AF	01/12/1965	A 10503		

SURFACE WATER RIGHTS DATA
CLAIMS, APPLICATIONS, AND APPROPRIATIONS IN DOWNSTREAM ORDER
DIVISION NO. 10

SOURCE LOCATION APPROPRIATOR	CARRIER GAGE	USE	GRANT IN CFS/AF	DATE OF PRIORITY	DOCKET/ APP. NUMBER	ANNOA.	FT. NT.
<u>INDIAN CREEK BIG TRIB TO</u> S: 21 T: 1 R: SE GAGE LOWER BIG BLUE MRD	BIG INDIAN CREEK RES.	5-F ST	103.50AF	05/18/1971	A 12266		
S: 16 T: 1 R: SE GAGE LOWER BIG BLUE MRD	BIG INDIAN CREEK RES.	5-E ST	58.80AF	05/18/1971	A 12267		
S: 23 T: 1 R: SE GAGE LOWER BIG BLUE MRD	BIG INDIAN CREEK RES.	5-D ST	100.60AF	11/16/1965	A 10717		
<u>INDIAN CREEK BIG RESERVOIR 5-D</u> S: 23 T: 1 R: SE GAGE LOWER BIG BLUE MRD	PUMP	SO	.00	10/30/1974	A 13249		
<u>INDIAN CREEK BIG</u> S: 13 T: 1 R: SE GAGE MICHAEL VITOSH	PUMP	IR	2.19	01/17/1978	A 15164		
S: 24 T: 1 R: SE GAGE ARNOLD VITOSH	PUMP	IR	1.57	05/11/1979	A 15476		
<u>INDIAN CREEK BIG TRIB TO</u> S: 25 T: 1 R: SE GAGE LOWER BIG BLUE MRD	BIG INDIAN CREEK RES.	5-A ST	125.60AF	01/03/1966	A 10743		
<u>INDIAN CREEK BIG RESERVOIR 5-A</u> S: 25 T: 1 R: SE GAGE LOWER BIG BLUE MRD LOWER BIG BLUE MRD	DUIS PUMP PUMP	SO SO	.00 .00	01/29/1976 01/12/1984	A 13970 A 16260		
<u>ASH CREEK</u> S: 14 T: 2 R: SE GAGE STUKENHOLTZES AND SCHLAKE STUKENHOLTZES AND SCHLAKE	PUMP SNYDER RESERVOIR NO. 1	IR ST	2.00 7.20AF	08/23/1972 08/23/1972	A 12724 A 12725		
<u>SNYDER RESERVOIR NO. 1</u> S: 14 T: 2 R: SE GAGE STUKENHOLTZES AND SCHLAKE	PUMP	SI	.00	08/23/1972	A 12726	A-12724	
<u>ASH CREEK</u> S: 23 T: 2 R: SE GAGE LARRY & GARY VITOSH	PUMP	IR	2.11	10/28/1965	A 10709		
<u>ASH CREEK TRIB TO</u> S: 22 T: 2 R: SE GAGE ANNA S HUBKA	PUMP	IR	1.90	08/03/1973	A 12919		
S: 25 T: 2 R: SE GAGE MELVIN D VITOSH	VITOSH RESERVOIR NO. 1	ST	25.60AF	09/05/1967	A 11242		
<u>VITOSH RESERVOIR NO. 1</u> S: 25 T: 2 R: SE GAGE MELVIN D VITOSH	PUMP	SO	.00	09/05/1967	A 11243		
<u>ASH CREEK</u> S: 25 T: 2 R: SE GAGE MELVIN D VITOSH MELVIN D VITOSH	PUMP VITOSH RESERVOIR	IR SS	.59 25.60AF	07/26/1977 03/30/1981	A 15049 A 15815	A-11242	8

Department of Water Resources

251

SURFACE WATER RIGHTS DATA
CLAIMS, APPLICATIONS, AND APPROPRIATIONS IN DOWNSTREAM ORDER
DIVISION NO. 1D

SOURCE LOCATION APPROPRIATOR	CARRIER GAGE	USE	GRANT IN CFS/AF	DATE OF PRIORITY	DOCKET/ APP. NUMBER	ANNOA.	FT. MT.
<u>ASH CREEK</u> S: 36 T: 2 R: 5E GAGE LOWER BIG BLUE NRD	BIG INDIAN CREEK RES. 15-B	ST	225.70AF	07/26/1965	A 10661		
<u>INDIAN CREEK BIG RESERVOIR 15-B</u> S: 36 T: 2 R: 5E GAGE LOWER BIG BLUE NRD LOWER BIG BLUE NRD	ANDERSON PUMP HOLTMEIER PUMP	SO SO	.00 .00	06/15/1967 02/25/1976	A 11173 A 14056		
<u>ASH CREEK</u> S: 7 T: 1 R: 6E GAGE LOWER BIG BLUE NRD	BIG INDIAN CREEK RES. 15-A	ST	98.00AF	11/19/1973	A 12959		
<u>INDIAN CREEK BIG RESERVOIR 15-A</u> S: 7 T: 1 R: 6E GAGE LOWER BIG BLUE NRD	PUMP	SO	.00	08/07/1980	A 15701		K
<u>INDIAN CREEK BIG</u> S: 17 T: 1 R: 6E GAGE ALLINGTON FARMS S: 9 T: 1 R: 6E GAGE CELIA E COLGROVE	ALLINGTON RESERVOIR PUMP	ST IR	9.00AF .97	04/07/1954 03/03/1956	A 6165 A 8389		
<u>INDIAN CREEK BIG TRIB TO</u> S: 5 T: 1 R: 6E GAGE LOWER BIG BLUE NRD	BIG INDIAN CREEK RES. 3-A	ST	186.50AF	01/12/1965	A 10505		
<u>SICILY CREEK</u> S: 2 T: 2 R: 5E GAGE LOWER BIG BLUE NRD	SICILY CREEK RES. 14-B	ST	483.10AF	11/19/1973	A 12960		
<u>SICILY CREEK TRIB TO</u> S: 1 T: 2 R: 5E GAGE LOWER BIG BLUE NRD	BIG INDIAN CREEK RES. 14-A	ST	106.60AF	06/14/1968	A 11448		
S: 31 T: 3 R: 6E GAGE LOWER BIG BLUE NRD	BIG INDIAN CREEK RES. 13-C	ST	122.10AF	06/14/1968	A 11449		
<u>INDIAN CREEK BIG RESERVOIR 13-C</u> S: 31 T: 3 R: 6E GAGE LOWER BIG BLUE NRD LOWER BIG BLUE NRD LOWER BIG BLUE NRD	EPP PUMP EPP PUMP WEBB PUMP	SO SO SO	.00 .00 .00	11/17/1971 03/29/1974 01/29/1976	A 12428 A 13009 A 13969		
<u>SICILY CREEK TRIB TO</u> S: 8 T: 2 R: 6E GAGE LOWER BIG BLUE NRD	BIG INDIAN CREEK RES. 13-B	ST	164.80AF	06/14/1968	A 11450		
<u>SICILY CREEK</u> S: 16 T: 2 R: 6E GAGE STANLEY E HAYS	PUMP	IR	.54	03/14/1972	A 12544		

SURFACE WATER RIGHTS DATA
CLAIMS, APPLICATIONS, AND APPROPRIATIONS IN DOWNSTREAM ORDER
DIVISION NO. 1D

SOURCE LOCATION APPROPRIATOR	CARRIER GAGE	USE	GRANT IN CFS/AF	DATE OF PRIORITY	DOCKET/ APP. NUMBER	ANNOA.	FT. NT.
<u>SIGILY CREEK</u>							
S: 16 T: 2 R: 6E GAGE CLAUDE ELLIS	PUMP	IR	.71	12/07/1956	A 9021		
<u>SIGILY CREEK TRIB. TO</u>							
S: 9 T: 2 R: 6E GAGE LOWER BIG BLUE MRD	BIG INDIAN CREEK RES. 12-1	ST	40.57AF	01/12/1965	A 10507		
S: 16 T: 2 R: 6E GAGE LOWER BIG BLUE MRD	BIG INDIAN CREEK RES. 12-A	ST	47.56AF	01/12/1965	A 10509		
<u>SIGILY CREEK</u>							
S: 28 T: 2 R: 6E GAGE HARRIET PINKERTON	PUMP	IR	1.97	08/23/1956	A 8767		
<u>INDIAN CREEK BIG TRIB. TO</u>							
S: 10 T: 1 R: 6E GAGE LOWER BIG BLUE MRD	BIG INDIAN CREEK RES. 2-B	ST	103.40AF	01/12/1965	A 10506		
S: 35 T: 2 R: 6E GAGE LOWER BIG BLUE MRD	BIG INDIAN CREEK RES. 2-A	ST	101.70AF	07/13/1965	A 10654		
<u>INDIAN CREEK BIG RESERVOIR 2-A</u>							
S: 35 T: 2 R: 6E GAGE LOWER BIG BLUE MRD	MCKEEVER PUMP	SO	.00	06/25/1976	A 14288		
<u>SQUAW CREEK</u>							
S: 12 T: 1 R: 6E GAGE LOWER BIG BLUE MRD	BIG INDIAN CREEK RES. 11-A	ST	661.80AF	12/30/1971	A 12471		
<u>SQUAW CREEK TRIB. TO</u>							
S: 12 T: 1 R: 6E GAGE LOWER BIG BLUE MRD	BIG INDIAN CREEK RES. 11-B	ST	80.30AF	01/12/1965	A 10502		
<u>SPRING BRANCH</u>							
S: 25 T: 2 R: 6E GAGE FARMERS HOME ADMINISTRATION	PUMP	IR	.07	02/23/1935	A 2518		
<u>INDIAN CREEK BIG</u>							
S: 25 T: 2 R: 6E GAGE FARMERS HOME ADMINISTRATION	PUMP	IR	.10	02/23/1935	A 2518		
FARMERS HOME ADMINISTRATION	PUMP	IR	2.16	07/12/1966	A 10882		
FARMERS HOME ADMINISTRATION	PUMP	IR	.17	07/12/1966	A 10882	A-2518	D
CLEMENT C JONES ET AL	PUMP	IR	.38	08/12/1955	A 7900		
CLYDE SAILING	PUMP	IR	.21	09/04/1947	A 4104		
S: 30 T: 2 R: 7E GAGE LAVERNE & MARILYN A HEINTS	PUMP	IR	1.24	01/27/1956	A 8335		
CHAMBERLIN & JAMES	PUMP	IR	1.24	09/24/1971	A 12387		
CHAMBERLIN & JAMES	PUMP	IR	.38	07/07/1977	A 15015		
CHAMBERLIN & JAMES	PUMP	IR	.20	03/27/1956	A 8450		K

Department of Water Resources

SURFACE WATER RIGHTS DATA
CLAIMS, APPLICATIONS, AND APPROPRIATIONS IN DOWNSTREAM ORDER
DIVISION NO. 1D

SOURCE LOCATION APPROPRIATOR	CARRIER GAGE	USE	GRANT IN CFS/AF	DATE OF PRIORITY	DOCKET/ APP. NUMBER	ANNOA.	FT. NT.
<u>INDIAN CREEK BIG</u>							
S: 29 T: 2 R: 7E GAGE ROBERT C ROWND	PUMP	IR	1.17	03/17/1977	A 14816		
<u>BLUE RIVER BIG</u>							
S: 28 T: 2 R: 7E GAGE LARRY FRERICHS	PUMP	IR	1.00	07/16/1981	A 15938		
S: 27 T: 2 R: 7E GAGE WM J HURTZ	PUMP	IR	1.77	11/20/1956	A 8987		
S: 35 T: 2 R: 7E GAGE WALTER G HURTZ	PUMP	IR	1.57	02/27/1961	A 9895		
TED E ACTON	PUMP	IR	1.04	12/05/1957	A 9580		K
S: 2 T: 1 R: 7E GAGE ELSIE L & ALFRED E BERAN	PUMP	IR	1.11	08/15/1955	A 7907		
S: 1 T: 1 R: 7E GAGE GERALD BEDNAR	PUMP	IR	1.92	12/14/1971	A 12459		
<u>WOLF CREEK TRIB TO</u>							
S: 27 T: 3 R: 9E PANNEE LOWER BIG BLUE NRD	WOLF-WILDCAT RESERVOIR 65	ST	457.00AF	11/29/1988	A 16723		
<u>WOLF CREEK</u>							
S: 8 T: 2 R: 9E PANNEE WILLARD E & OPAL G RULE	PUMP	IR	1.42	12/05/1973	A 12963		
S: 26 T: 2 R: 8E GAGE KENNETH FRERICHS	PUMP	IR	1.56	02/27/1987	A 16544		K
<u>WILDCAT CREEK</u>							
S: 11 T: 2 R: 8E GAGE LOWER BIG BLUE NRD	WOLF-WILDCAT RES. NO. 12	ST	211.00AF	09/28/1984	A 16333		
<u>WILD CAT CREEK TRIB TO</u>							
S: 6 T: 2 R: 8E GAGE LOWER BIG BLUE NRD	WOLF-WILDCAT RESERVOIR 81	ST	356.00AF	03/01/1988	A 16622		
<u>WOLF CREEK</u>							
S: 34 T: 2 R: 8E GAGE MARLIN HUSA	PUMP	IR	2.64	12/21/1961	A 10003		
S: 6 T: 1 R: 8E GAGE ACTON, INC	PUMP	IR	1.03	03/31/1970	A 11911		
ACTON, INC	PUMP	IR	.36	05/11/1972	A 12628		
ERNEST D & RUTH H HROCH	PUMP	IR	1.49	08/19/1974	A 13157		
S: 12 T: 1 R: 7E GAGE LEE E RICE	PUMP	IR	1.11	01/20/1956	A 8324		
<u>BLUE RIVER BIG</u>							
S: 12 T: 1 R: 7E GAGE MARIE ERDMANN	PUMP	IR	2.47	11/06/1956	A 8954		
LEE E RICE	PUMP	IR	.53	07/24/1943	A 3626		K
S: 13 T: 1 R: 7E GAGE NORRIS PUBLIC POWER DISTRICT	BARNESTON PLANT	PR	500.00	02/18/1913	A 1262		

SURFACE WATER RIGHTS DATA
CLAIMS, APPLICATIONS, AND APPROPRIATIONS IN DOWNSTREAM ORDER
DIVISION NO. 1D

SOURCE LOCATION APPROPRIATOR	CARRIER GAGE	USE	GRANT IN CFS/AF	DATE OF PRIORITY	DOCKET/ APP. NUMBER	ANNOA.	FT. NT.
<u>BLUE RIVER BIG</u>							
S: 13 T: 1 R: 7E GAGE NORRIS PUBLIC POWER DISTRICT NORMAN L & LINDA M HUSA	BARNESTON PLANT PUMP	RD IR	.00 3.37	05/27/1920 08/04/1975	A 1585 A 13707	A-1262	#
S: 24 T: 1 R: 7E GAGE LEROY & RON WEGNER CHARLES D & RUTH M VETROVSKY	PUMP PUMP	IR IR	2.07 .20	11/13/1974 07/31/1964	A 13274 A 10412		
<u>PLUM CREEK</u>							
S: 20 T: 2 R: 10E PAMNEE LOWER BIG BLUE NRD	PLUM CREEK RESERVOIR 6-A	ST	111.12AF	09/20/1965	A 10696		
<u>PLUM CREEK TRIB TO</u>							
S: 1 T: 2 R: 9E PAMNEE LOWER BIG BLUE NRD	PLUM CREEK RESERVOIR 5-B	ST	83.30AF	08/26/1974	A 13170		
S: 7 T: 2 R: 10E PAMNEE LOWER BIG BLUE NRD	PLUM CREEK RESERVOIR 5-C	ST	61.36AF	09/20/1965	A 10698		
S: 11 T: 2 R: 9E PAMNEE LOWER BIG BLUE NRD	PLUM CREEK RESERVOIR 5-A	ST	121.28AF	09/20/1965	A 10697		
<u>TIPS CREEK</u>							
S: 23 T: 2 R: 9E PAMNEE LOWER BIG BLUE NRD HENRY E FRAZIER	PLUM CREEK RESERVOIR 4-F FRAZIER STOCK & FISH POND	ST ST	456.90AF 19.00AF	06/25/1968 01/08/1985	A 11460 A 16349		
<u>PLUM CREEK RESERVOIR 4-E</u>							
S: 23 T: 2 R: 9E PAMNEE LOWER BIG BLUE NRD	PUMP	SO	.00	08/18/1978	A 15323		
<u>PLUM CREEK TRIB TO</u>							
S: 15 T: 2 R: 9E PAMNEE LOWER BIG BLUE NRD LOWER BIG BLUE NRD	PLUM CREEK RESERVOIR 4-E PLUM CREEK RESERVOIR 4-D	ST ST	157.31AF 70.08AF	09/20/1965 09/20/1965	A 10695 A 10694		
S: 27 T: 2 R: 9E PAMNEE LOWER BIG BLUE NRD	PLUM CREEK RESERVOIR 4-C	ST	189.90AF	08/26/1974	A 13171		
S: 23 T: 2 R: 9E PAMNEE LOWER BIG BLUE NRD	PLUM CREEK RESERVOIR 4-A	ST	165.75AF	04/14/1965	A 10614		
S: 20 T: 2 R: 9E PAMNEE LOWER BIG BLUE NRD	PLUM CREEK RESERVOIR 4-H	ST	37.30AF	08/16/1965	A 10672		
S: 29 T: 2 R: 9E PAMNEE LOWER BIG BLUE NRD	PLUM CREEK RESERVOIR 4-J	ST	47.87AF	08/27/1975	A 13767		
<u>PLUM CREEK RESERVOIR 4-I</u>							
S: 29 T: 2 R: 9E PAMNEE LOWER BIG BLUE NRD	PUMP	SO	.00	08/27/1975	A 13768		
<u>PLUM CREEK TRIB TO</u>							
S: 19 T: 2 R: 9E PAMNEE LOWER BIG BLUE NRD	PLUM CREEK RESERVOIR 3-D	ST	90.60AF	06/12/1970	A 11970		
S: 30 T: 2 R: 9E PAMNEE LOWER BIG BLUE NRD	PLUM CREEK RESERVOIR 3-2	ST	16.10AF	01/15/1969	A 11614		

See "Use" definitions and footnotes on pages 68 and 69

SURFACE WATER RIGHTS DATA
CLAIMS, APPLICATIONS, AND APPROPRIATIONS IN DOWNSTREAM ORDER
DIVISION NO. 10

SOURCE LOCATION APPROPRIATOR	CARRIER OF GAGE	USE	GRANT IN CFS/AF	DATE OF PRIORITY	DOCKET/ APP. NUMBER	ANNOA. FT. NT.
<u>PLUM CREEK TRIB TO</u>						
S: 32 T: 2 R: 9E PAMNEE LOWER BIG BLUE MRD	PLUM CREEK RESERVOIR 3-C	ST	160.80AF	12/11/1968	A 11596	
S: 30 T: 2 R: 9E PAMNEE LOWER BIG BLUE MRD	PLUM CREEK RESERVOIR 3-1	ST	30.32AF	06/30/1965	A 10649	
S: 31 T: 2 R: 9E PAMNEE LOWER BIG BLUE MRD	PLUM CREEK RESERVOIR 3-B	ST	8.41AF	06/30/1965	A 10648	
S: 31 T: 2 R: 9E PAMNEE LOWER BIG BLUE MRD	PLUM CREEK RESERVOIR 3-G	ST	48.60AF	12/11/1968	A 11595	
S: 25 T: 2 R: 8E GAGE LOWER BIG BLUE MRD	PLUM CREEK RESERVOIR 3-H	ST	31.40AF	07/10/1967	A 11195	
<u>PLUM CREEK</u>						
S: 1 T: 1 R: 8E GAGE ALLEN R ACTON	PUMP	IR	2.04	02/08/1957	A 9177	
<u>PLUM CREEK TRIB TO</u>						
S: 6 T: 1 R: 9E PAMNEE LOWER BIG BLUE MRD	PLUM CREEK RESERVOIR 3-A	ST	73.10AF	06/12/1970	A 11971	
S: 1 T: 1 R: 8E GAGE LOWER BIG BLUE MRD	PLUM CREEK RESERVOIR 2-C	ST	52.50AF	03/28/1972	A 12565	
S: 2 T: 1 R: 8E GAGE LOWER BIG BLUE MRD	PLUM CREEK RESERVOIR 2-B	ST	181.81AF	09/20/1965	A 10693	
<u>PLUM CREEK RESERVOIR 2-B</u>						
S: 2 T: 1 R: 8E GAGE LOWER BIG BLUE MRD	PLANTENGA PUMP	SO	.00	02/25/1976	A 14057	
<u>PLUM CREEK TRIB TO</u>						
S: 11 T: 1 R: 8E GAGE LOWER BIG BLUE MRD	PLUM CREEK RESERVOIR 2-A	ST	89.90AF	06/12/1970	A 11972	
<u>PLUM CREEK</u>						
S: 10 T: 1 R: 8E GAGE NORMAN L MUSA	PUMP	IR	1.20	07/02/1976	A 14299	
<u>PLUM CREEK TRIB TO</u>						
S: 9 T: 1 R: 8E GAGE LOWER BIG BLUE MRD	PLUM CREEK RESERVOIR 2-1	ST	12.77AF	09/20/1965	A 10692	
S: 17 T: 1 R: 8E GAGE LOWER BIG BLUE MRD	PLUM CREEK RESERVOIR 2-D	ST	18.80AF	07/06/1967	A 11192	
S: 17 T: 1 R: 8E GAGE LOWER BIG BLUE MRD	PLUM CREEK RESERVOIR 2-E	ST	44.00AF	07/10/1967	A 11194	
<u>PLUM CREEK</u>						
S: 17 T: 1 R: 8E GAGE ERNEST D & RUTH H HROCH	PUMP	IR	2.44	08/19/1974	A 13156	
S: 20 T: 1 R: 8E GAGE ANNA WALLEMBERG	PUMP	IR	1.13	07/27/1977	A 15054	
<u>BLUE RIVER BIG</u>						
S: 25 T: 1 R: 7E GAGE MABEL VETROVSKY	PUMP	IR	2.20	07/09/1963	A 10214	
WILER & SUP	PUMP	IR	1.43	02/25/1976	A 14054	

SURFACE WATER RIGHTS DATA
CLAIMS, APPLICATIONS, AND APPROPRIATIONS IN DOWNSTREAM ORDER
DIVISION NO. 1D

SOURCE LOCATION APPROPRIATOR	CARRIER GAGE	USE	GRANT IN CFS/AF	DATE OF PRIORITY	DOCKET/ APP. NUMBER	ANNOA.	FT. NT.
<u>BLUE RIVER BIG TRIB TO</u> S: 26 T: 1 R: 7E GAGE HOWARD L WARFORD	WARFORD RESERVOIR	ST	153.00AF	12/03/1970	A 12124		
<u>BLUE RIVER BIG</u> S: 26 T: 1 R: 7E GAGE ALLINGTON FARMS	PUMP	IR	.50	01/30/1948	A 4193		
S: 36 T: 1 R: 7E GAGE ALLINGTON FARMS	PUMP	IR	.06	03/04/1954	A 6026		
S: 35 T: 1 R: 7E GAGE NORBERT C WEYER	PUMP	IR	.84	04/26/1956	A 8517		
LILLIE M DELEMOY	PUMP	IR	.78	02/21/1956	A 8369		
<u>MISSION CREEK TRIB TO</u> S: 23 T: 1 R: 9E PAWNEE LOWER BIG BLUE NRD	MISSION CREEK RES. 7-E	ST	92.10AF	08/03/1973	A 12917		
LOWER BIG BLUE NRD	MISSION CREEK RES. 7-F	ST	119.80AF	08/03/1973	A 12916		
S: 22 T: 1 R: 9E PAWNEE LOWER BIG BLUE NRD	MISSION CREEK RES. 7-C	ST	137.50AF	08/26/1974	A 13172		
S: 27 T: 1 R: 9E PAWNEE LOWER BIG BLUE NRD	MISSION CREEK RES. 7-B	ST	168.30AF	11/06/1974	A 13262		
S: 20 T: 1 R: 9E PAWNEE LOWER BIG BLUE NRD	MISSION CREEK RES. 6-A	ST	179.80AF	04/02/1976	A 14146		
<u>MISSION CREEK</u> S: 29 T: 1 R: 9E PAWNEE BARR FARMS	PUMP	IR	1.07	06/22/1987	A 16563		
<u>MISSION CREEK TRIB TO</u> S: 30 T: 1 R: 9E PAWNEE LOWER BIG BLUE NRD	MISSION CREEK RES. 6-B	ST	123.30AF	08/31/1976	A 14433		
S: 35 T: 1 R: 8E GAGE LOWER BIG BLUE NRD	MISSION CREEK RES. 3-A	ST	151.70AF	10/04/1976	A 14492		
<u>MISSION CREEK</u> S: 32 T: 1 R: 8E GAGE ALBERT BOYER	PUMP	IR	.51	01/18/1972	A 12484		
S: 31 T: 1 R: 8E GAGE HAROLD E SCHNIEDER	PUMPS	IR	1.24	02/13/1976	A 14030		
EMMA WEYER ET AL	PUMP	IR	.61	07/27/1977	A 15053		
<u>BLUE RIVER BIG TRIB TO</u> S: 28 T: 1 R: 6E GAGE MICHAEL VITOSH	VITOSH RESERVOIR	ST	47.60AF	01/17/1978	A 15165		
<u>VITOSH RESERVOIR</u> S: 28 T: 1 R: 6E GAGE MICHAEL VITOSH	PUMP	SO	.00	01/17/1978	A 15166		

SURFACE WATER RIGHTS DATA
CLAIMS, APPLICATIONS, AND APPROPRIATIONS IN DOWNSTREAM ORDER
DIVISION NO. 1E

SOURCE LOCATION APPROPRIATOR	CARRIER GAGE	USE	GRANT IN CFS/AF	DATE OF PRIORITY	DOCKET/ APP. NUMBER	ANNOA.	FT. NT.
<u>LODGEPOLE CREEK</u>							
S: 12 T: 14 R: 59W KIMBALL							
GROSS-WILKINSON RANCH CO	TRACY CANAL	IR	.57	09/21/1907	A 870		
GROSS-WILKINSON RANCH CO	HOOVER CANAL	IR	1.43	09/04/1889	D 353		
<u>LODGEPOLE CREEK TRIB TO</u>							
S: 23 T: 15 R: 58W KIMBALL							
SOUTH PLATTE NRD	BUSHNELL WEST CAT RES.	ST	20.13AF	07/18/1986	A 16508		
<u>LODGEPOLE CREEK</u>							
S: 31 T: 15 R: 57W KIMBALL							
JERRY MADDEN	PUMP	IR	.90	08/27/1973	A 12931		#
	LODGEPOLE CREEK AT BUSHNELL, NE						
S: 33 T: 15 R: 57W KIMBALL							
ROBERT W ADAMSON	PUMP	IR	.55	02/03/1975	A 13381		
S: 36 T: 15 R: 57W KIMBALL							
SOUTH PLATTE NRD	OLIVER RESERVOIR	ST	2678.00AF	07/17/1979	A 15524		#
	LODGEPOLE CREEK BELOW OLIVER RESERVOIR						
VERNON E (MRS) LINN	RUTTNER (NEW) CANAL	IR	.33	06/04/1889	D 350	R P-NONE	
S: 31 T: 15 R: 56W KIMBALL							
VERNON E (MRS) LINN	RUTTNER (OLD) CANAL	IR	.81	06/04/1889	D 350		
S: 33 T: 15 R: 56W KIMBALL							
MARY L QUINN	FORSLING-KINNEY CANAL	IR	1.07	07/25/1903	A 718		K
MARY L QUINN	PUMP	IR	1.31	04/09/1907	A 857	R P-387	
S: 34 T: 15 R: 56W KIMBALL							
FERGUSON & SON, INC	PUMP	IR	1.09	12/31/1884	D 348	R P-368	
FERGUSON & SON, INC	PUMP	IR	1.69	12/31/1884	D 348	R P-413A	
FERGUSON & SON, INC	PUMP	IR	1.80	05/14/1889	D 345	R P-367	
<u>LODGEPOLE CREEK TRIB TO</u>							
S: 35 T: 16 R: 58W KIMBALL							
LELAND V NELSON	NELSON RESERVOIR	ST	17.80AF	08/20/1970	A 12062		
<u>LODGEPOLE CREEK</u>							
S: 26 T: 15 R: 56W KIMBALL							
VOWERS & BURBACK	HURLEY-LILLY-POLLY CANAL	IR	2.57	10/01/1891	D 354		
VOWERS & BURBACK	HURLEY-LILLY-POLLY CANAL	IR	.96	03/12/1951	A 4818		
S: 30 T: 15 R: 55W KIMBALL							
HENRY STAHLA ET AL	BICKEL CANAL	IR	.18	12/31/1876	D 347		
HENRY STAHLA	PUMP	IR	.63	08/03/1903	A 719	R P-390	K
VOWERS & BURBACK	ATKINS-POLLY CANAL	IR	.79	05/06/1889	D 342		
VOWERS & BURBACK	ATKINS-POLLY CANAL	IR	.43	05/06/1889	D 344		
VOWERS & BURBACK	ATKINS-POLLY CANAL	IR	.11	04/15/1908	A 897	R P-174	
VOWERS & BURBACK	ATKINS-POLLY CANAL	IR	.71	11/18/1949	A 4531		
HENRY STAHLA ET AL	PUMP	IR	.13	12/31/1876	D 347	R P-389	
<u>LODGEPOLE CREEK TRIB TO</u>							
S: 32 T: 15 R: 55W KIMBALL							
CITY OF KIMBALL	JANICEK RESERVOIR	ST	62.00AF	02/10/1955	A 7099		

SURFACE WATER RIGHTS DATA
CLAIMS, APPLICATIONS, AND APPROPRIATIONS IN DOWNSTREAM ORDER
DIVISION NO. 1E

SOURCE LOCATION APPROPRIATOR	CARRIER GAGE	USE	GRANT IN CFS/AF	DATE OF PRIORITY	DOCKET/ APP. NUMBER	ANNOA.	FT. NT.
<u>LOGEPOLE CREEK</u>							
S: 29 T: 15 R: 55W KIMBALL VOMERS & BURBACK	OMASCO CANAL	IR	1.20	12/31/1876	D 347 R P-120		
S: 22 T: 15 R: 55W KIMBALL WALTER RODMAN TRUST	BENNETT CANAL	IR	.22	10/02/1902	A 691		K
S: 23 T: 15 R: 55W KIMBALL RICHARD J SCOTT	MCINTOSH CANAL	IR	1.53	04/16/1886	D 351 R P-166		K
S: 30 T: 15 R: 54W KIMBALL RICHARD J SCOTT	CIRCLE ARROW CANAL	IR	3.71	07/01/1882	D 346 R P-167		
S: 29 T: 15 R: 54W KIMBALL RICHARD J SCOTT	BENNETT CANAL NO. 3	IR	1.00	02/17/1909	A 934		
<u>LOGEPOLE CREEK TRIB TO</u>							
S: 33 T: 15 R: 54W KIMBALL PETERSON GROUP	PETERSON GROUP RESERVOIR	ST	50.20AF	11/16/1966	A 10979		
S: 29 T: 15 R: 53W KIMBALL ART KENTON	KENTON RESERVOIR	ST	44.20AF	03/13/1967	A 11070		
S: 27 T: 15 R: 53W KIMBALL VERNER E JOHNSON	JOHNSON RESERVOIR	ST	62.90AF	01/16/1973	A 12791		
S: 3 T: 15 R: 53W KIMBALL DEWEY BROTHERS	DEWEY BROTHERS RESERVOIR	ST	47.60AF	09/12/1979	A 15590		
<u>LOGEPOLE CREEK</u>							
S: 3 T: 14 R: 52W CHEYENNE WOOLY MEADOWS RANCH INC.	ADAMS CANAL	IR	.57	07/01/1891	D 371		K
S: 7 T: 14 R: 51W CHEYENNE CLIFFORD P THURSTON	CHRISTENSEN CANAL	IR	.57	04/15/1893	D 366		
S: 10 T: 14 R: 51W CHEYENNE CLIFFORD P THURSTON	CHRISTENSEN CANAL	IR	.43	04/15/1893	D 367		
S: 10 T: 14 R: 51W CHEYENNE RANDY SUTTON	PUMP	IR	.69	07/24/1985	A 16434		
<u>LOGEPOLE CREEK TRIB TO</u>							
S: 36 T: 15 R: 52W CHEYENNE CLIFFORD HERBOLDSHEIMER	HERBOLDSHEIMER RESERVOIR	ST	45.00AF	05/28/1968	A 11433		
S: 32 T: 15 R: 51W CHEYENNE ROY NELSON	NELSON POND	ST	88.60AF	09/21/1966	A 10956		
<u>LOGEPOLE CREEK</u>							
S: 20 T: 14 R: 50W CHEYENNE WAYNE E WILLIAMS	RUNGE CANAL NO. 1	IR	1.71	04/15/1880	D 339		
WAYNE E WILLIAMS	RUNGE CANAL NO. 2	IR	.50	04/15/1882	D 338		
WAYNE E WILLIAMS	PUMP	IR	.33	06/25/1940	A 3191		
WAYNE E WILLIAMS	RUNGE CANAL NO. 1	IR	.88	01/08/1941	A 3363		
WAYNE E WILLIAMS	PUMP	IR	.64	01/08/1941	A 3363	R P-242	
<u>SAND DRAW TRIB TO</u>							
S: 33 T: 14 R: 54W KIMBALL HOWARD MADDEN	HOWARD MADDEN RESERVOIR	ST	39.40AF	06/07/1977	A 14973		

Department of Water Resources

259

SURFACE WATER RIGHTS DATA
CLAIMS, APPLICATIONS, AND APPROPRIATIONS IN DOWNSTREAM ORDER
DIVISION NO. 1E

SOURCE LOCATION APPROPRIATOR	CARRIER GAGE	USE	GRANT IN CFS/AF	DATE OF PRIORITY	DOCKET/ APP. NUMBER	ANNOA. FT. NT.
<u>LOGDEPOLE CREEK TRIB. TO</u>						
S: 7 T: 13 R: 49W CHEYENNE CITY OF SIDNEY	VERDE RESERVOIR	ST	19.40AF	03/06/1972	A 12530	
<u>LOGDEPOLE CREEK</u>						
S: 35 T: 14 R: 49W CHEYENNE PEETZ LAND & CATTLE COMPANY, INC	BORDWELL CANAL	IR	1.43	08/01/1888	D 303	
S: 32 T: 14 R: 48W CHEYENNE RICHARD V BORCHERT	BORDWELL CANAL	IR	.86	04/27/1889	D 302	
S: 29 T: 14 R: 48W CHEYENNE RICHARD V BORCHERT	KRUEGER CANAL NO. 3	IR	1.14	05/01/1885	D 323	
S: 36 T: 14 R: 48W CHEYENNE H M MISEGADIS & SONS	KRUEGER CANAL NO. 2	IR	2.29	10/10/1886	D 324	
S: 31 T: 14 R: 47W CHEYENNE CLINTON & VELMA A GADE	KRUEGER CANAL NO. 1	IR	3.00	06/26/1889	D 325	
S: 29 T: 14 R: 47W CHEYENNE DAN D & FIRTH E (JR) BOOTH	PUMP	IR	2.76	12/31/1956	A 9073	
S: 28 T: 14 R: 47W CHEYENNE DONALD & CYNTHIA SHARMAN	HOWARD CANAL	IR	.86	04/10/1885	D 336	
S: 33 T: 14 R: 47W CHEYENNE DICKINSON ESTATE ET AL	BOOTH CANAL	IR	4.29	05/31/1883	D 309	
S: 28 T: 14 R: 47W CHEYENNE DONALD & CYNTHIA SHARMAN	BOOTH CANAL	IR	.00	05/31/1883	D 310	D-309
S: 26 T: 14 R: 47W CHEYENNE DONALD & CYNTHIA SHARMAN	PUMP NO. 3	IR	.19	04/10/1945	A 3825	
S: 25 T: 14 R: 47W CHEYENNE DICKINSON ESTATE ET AL	DICKINSON CANAL NO. 2	IR	2.29	05/10/1896	D 967	
S: 25 T: 14 R: 47W CHEYENNE DONALD & CYNTHIA SHARMAN	TOBIN CANAL	IR	.83	07/31/1888	D 330	
S: 26 T: 14 R: 47W CHEYENNE ROBERT J & BERNARD F DAILEY	PUMP	IR	1.10	07/31/1888	D 330 R P-258&267	
S: 36 T: 14 R: 47W CHEYENNE DANIEL D & LINDA MARKEL	PUMP	IR	.36	07/31/1888	D 330 R P-263	
S: 31 T: 14 R: 46W CHEYENNE IRVING T OBERFELDER	DICKINSON CANAL NO. 1	IR	1.14	01/01/1885	D 969	
<u>SPRING CREEK</u>						
S: 31 T: 14 R: 46W CHEYENNE IRVING T OBERFELDER	LIBBY CANAL	IR	2.00	12/31/1884	D 312	
<u>LOGDEPOLE CREEK</u>						
S: 33 T: 14 R: 46W DEUEL CARLSON RANCH COMPANY	OBERFELDER CANAL NO. 2	IR	.43	06/10/1889	D 333	
S: 4 T: 13 R: 46W DEUEL CARLSON RANCH COMPANY	OBERFELDER CANAL NO. 3	IR	2.00	12/30/1893	D 306	
S: 21 T: 13 R: 45W DEUEL CLINTON E & CLAYTON D MCAULIFFE	OBERFELDER CANAL NO. 1	IR	2.29	05/29/1889	D 307	
	PERSINGER CANAL	IR	4.57	06/25/1889	D 297	
	BULLOCK CANAL	IR	.57	02/16/1898	A 437	
	MCAULIFFE CANAL	IR	1.12	12/31/1884	D 814	K

SURFACE WATER RIGHTS DATA
CLAIMS, APPLICATIONS, AND APPROPRIATIONS IN DOWNSTREAM ORDER
DIVISION NO. 1E

SOURCE LOCATION APPROPRIATOR	CARRIER GAGE	USE	GRANT IN CFS/AF	DATE OF PRIORITY	DOCKET/ APP. NUMBER	ANNOA.	FT. NT.
LOGEPOLE CREEK							
S: 22 T: 13 R: 45W DEUEL FRED R SUDMAN	PUMP	IR	.14	04/05/1917 A	1483 R P-345		K
S: 26 T: 13 R: 45W DEUEL MAUDE NEUMANN ET AL	NEUMANN CANAL	IR	.16	04/17/1901 A	611		
S: 25 T: 13 R: 45W DEUEL MAUDE NEUMANN ET AL	PUMPS	IR	1.13	04/17/1901 A	611 R P-316		
S: 26 T: 13 R: 45W DEUEL MAUDE NEUMANN ET AL	PUMPS	IR	1.03	01/05/1916 A	1445 R P-317		
S: 36 T: 13 R: 45W DEUEL LEONARD & MARY L JANKOVSKY	SODERQUIST CANAL	IR	.31	06/29/1915 A	1420		K
S: 2 T: 12 R: 45W DEUEL LEONARD & MARY L JANKOVSKY	PUMPS	IR	2.00	10/22/1912 A	1237 R P-327		
S: 1 T: 12 R: 45W DEUEL RABE RANCH CO	NASLAND CANAL	IR	.90	04/16/1902 A	661		

Department of Water Resources

SURFACE WATER RIGHTS DATA
CLAIMS, APPLICATIONS, AND APPROPRIATIONS IN DOWNSTREAM ORDER
DIVISION NO. 1F

SOURCE LOCATION APPROPRIATOR	CARRIER GAGE	USE	GRANT IN CFS/AF	DATE OF PRIORITY	DOCKET/ APP. NUMBER	ANNOA.	FT. MT.
<u>ROCK CREEK TRIB TO</u> S: 12 T: 11 R: 13E CASS LOWER PLATTE SOUTH NRD	RESERVOIR NO. 2	ST		11/20/1992	A 17232		*
<u>ROCK CREEK</u> S: 17 T: 11 R: 14E CASS BEAVER LAKE ASSOCIATION BEAVER LAKE ASSOCIATION	BEAVER LAKE RESERVOIR PUMP	ST DO	8520.00AF 6.00	12/13/1971 03/04/1991	A 12456 A 17050		
<u>BEAVER LAKE</u> S: 17 T: 11 R: 14E CASS BEAVER LAKE ASSOCIATION	PUMP	SD	5000.00AF	03/04/1991	A 17051		
<u>BAKE CREEK TRIB TO</u> S: 30 T: 11 R: 14E CASS ERNEST ELLIOTT	ELLIOTT RESERVOIR	ST	11.00AF	03/22/1976	A 14113		
<u>RAKES CREEK</u> S: 36 T: 11 R: 13E CASS LOWER PLATTE SOUTH NRD	RAKES CREEK RESERVOIR 1	ST	99.50AF	09/27/1983	A 16244		
<u>IRVINE CREEK</u> S: 18 T: 10 R: 14E CASS PAUL & RUTH APPLGATE	PUMPS	IR	.02	09/23/1953	A 5596		K
S: 17 T: 10 R: 14E CASS CASS COUNTY SID #1 CASS COUNTY SID #1 CASS COUNTY SID #1	LAKE WA CON DA WA CON DA PIPE LAKE WA CON DA	ST ML SS	99.00AF 1.11 701.00AF	04/17/1992 04/17/1992 07/27/1992	A 17174 A 17175 A 17211		0
<u>WEEPING WATER CREEK</u> S: 5 T: 10 R: 10E CASS HOWARD VOGT	PUMP	IR	3.23	03/10/1981	A 15782		
S: 9 T: 10 R: 10E CASS VINCENT E & THERESA H SEIKER	PUMP	IR	.57	07/26/1974	A 13104		
S: 10 T: 10 R: 10E CASS EVELYN G CLAPP	PUMP	IR	2.46	05/20/1976	A 14231		
S: 2 T: 10 R: 10E CASS EARL & TONI KUNZ	PUMP	IR	1.57	08/20/1975	A 13751		
<u>WEEPING WATER CREEK TRIB TO</u> S: 12 T: 10 R: 10E CASS LOWER PLATTE SOUTH NRD	RESERVOIR 12BA	ST	13.20AF	04/23/1992	A 17180		
S: 1 T: 10 R: 10E CASS LOWER PLATTE SOUTH NRD	RESERVOIR 5H	ST	66.20AF	07/18/1991	A 17091		
<u>RESERVOIR 5-H</u> S: 1 T: 10 R: 10E CASS RUSSELL E DORR	PUMP	SO		07/07/1992	A 17205		*
<u>WEEPING WATER CREEK TRIB TO</u> S: 6 T: 10 R: 11E CASS LOWER PLATTE SOUTH NRD	RESERVOIR 5K	ST	90.90AF	07/18/1991	A 17092		

SURFACE WATER RIGHTS DATA
CLAIMS, APPLICATIONS, AND APPROPRIATIONS IN DOWNSTREAM ORDER
DIVISION NO. 1F

SOURCE LOCATION APPROPRIATOR	CARRIER GAGE	USE	GRANT IN CFS/AF	DATE OF PRIORITY	DOCKET/ APP. NUMBER	ANNOA.	FT. NT.
<u>WEEPING WATER CREEK</u>							
S: 32 T: 11 R: 11E CASS							
KERFORD LIMESTONE COMPANY	PUMP	IR	5.50	07/26/1974	A 13103		
KERFORD LIMESTONE COMPANY ET AL	PUMP	IR	4.56	04/23/1976	A 14193		
<u>WEEPING WATER CREEK TRIB TO</u>							
S: 5 T: 10 R: 11E CASS							
LOWER PLATTE SOUTH NRD	RESERVOIR 4F	ST	62.60AF	08/06/1991	A 17100		
S: 9 T: 10 R: 11E CASS							
STEPHEN M DAVIS ESTATE	DAVIS RESERVOIR	ST	16.00AF	10/27/1976	A 14522		
STEPHEN M DAVIS ESTATE	PUMP	IR	2.00	02/06/1976	A 13998		
<u>DAVIS RESERVOIR</u>							
S: 9 T: 10 R: 11E CASS							
STEPHEN M DAVIS ESTATE	PUMP	SI	.00	10/27/1976	A 14523	A-13998	
<u>WEEPING WATER CREEK TRIB TO</u>							
S: 9 T: 10 R: 11E CASS							
LOWER PLATTE SOUTH NRD	RESERVOIR 4J	ST		03/06/1992	A 17160		
S: 4 T: 10 R: 11E CASS							
STEPHEN M DAVIS ESTATE	PUMP	IR	1.24	05/28/1976	A 14242		
<u>DAVIS RESERVOIR</u>							
S: 4 T: 10 R: 11E CASS							
STEPHEN M DAVIS ESTATE	PUMP	SI	.00	10/27/1976	A 14523	A-14242	
<u>WEEPING WATER CREEK TRIB TO</u>							
S: 34 T: 11 R: 11E CASS							
KERFORD LIMESTONE COMPANY	PUMP	MF	2.00	08/08/1966	A 10920		
<u>WEEPING WATER CREEK</u>							
S: 2 T: 10 R: 11E CASS							
CITY OF WEEPING WATER	CITY SUPPLY CANAL	DO	2.00	06/20/1955	A 7712		
<u>CEDAR CREEK SOUTH</u>							
S: 25 T: 11 R: 11E CASS							
DAVIS TRUST	PUMP	IR	2.38	06/04/1976	A 14257		
S: 36 T: 11 R: 11E CASS							
FRANK DAVIS TRUST	DAVIS TRUST RESERVOIR	ST	11.10AF	02/14/1977	A 14703		
<u>DAVIS TRUST RESERVOIR</u>							
S: 25 T: 11 R: 11E CASS							
FRANK DAVIS TRUST	PUMP	SI	.00	05/16/1977	A 14947	A-14257	
<u>CEDAR CREEK SOUTH</u>							
S: 31 T: 11 R: 12E CASS							
KENNETH AHRENS	PUMP	IR	3.06	03/12/1981	A 15789		
<u>CEDAR CREEK SOUTH TRIB TO</u>							
S: 28 T: 11 R: 12E CASS							
KENNETH AHRENS	AHRENS RESERVOIR	ST	9.35AF	10/06/1976	A 14499		
<u>AHRENS RESERVOIR</u>							
S: 28 T: 11 R: 12E CASS							
KENNETH AHRENS	PUMP	SO	.00	01/05/1977	A 14629		

Department of Water Resources

SURFACE WATER RIGHTS DATA
CLAIMS, APPLICATIONS, AND APPROPRIATIONS IN DOWNSTREAM ORDER
DIVISION NO. 1F

SOURCE LOCATION APPROPRIATOR	CARRIER GAGE	USE	GRANT IN CFS/AF	DATE OF PRIORITY	DOCKET/ APP. NUMBER	ANNOA.	FT. NT.
<u>WEEPING WATER CREEK</u>							
S: 4 T: 10 R: 12E CASS EARL & MARTHA MURDOCH	PUMP	IR	3.67	07/21/1975	A 13665		
S: 13 T: 10 R: 12E CASS LEE ROY AHRENS	PUMP	IR	2.89	08/06/1974	A 13135		
LEE ROY AHRENS	PUMP	IR	2.51	08/06/1976	A 14379		
LEE ROY AHRENS	PUMP	IR	2.06	03/31/1975	A 13511		
<u>WEEPING WATER CREEK TRIB. TO</u>							
S: 25 T: 11 R: 12E CASS CECIL G & CAROLYN M MURDOCH	PUMP	IR	3.57	9/15/1976	A 14464		
S: 6 T: 10 R: 13E CASS TESSIE MURDOCH ET AL	PUMP	IR	2.95	03/18/1976	A 14104		
S: 22 T: 11 R: 12E CASS WILLIAM W & BARBARA A JAMESON	PUMP	IR	.86	03/26/1975	A 13496		
WILLIAM W & BARBARA A JAMESON	JAMESON RESERVOIR	ST	22.20AF	07/28/1975	A 13690		
BETTY PHILPOT	PUMP	IR	1.06	03/26/1975	A 13497		
S: 23 T: 11 R: 12E CASS BETTY PHILPOT	PUMP	IR	1.82	03/26/1975	A 13498		
S: 29 T: 11 R: 13E CASS LOWER PLATTE SOUTH NRD	RESERVOIR 15G	ST	81.20AF	08/01/1991	A 17099		
S: 28 T: 11 R: 13E CASS STUART T & LAVERA Y SCHLICHTEMEIER	SCHLICHTEMEIER RES. NO. 1	ST	20.80AF	07/01/1975	A 13641		
S: 33 T: 11 R: 13E CASS STUART T & LAVERA Y SCHLICHTEMEIER	PUMP	IR	4.89	07/16/1974	A 13079		
<u>SCHLICHTEMEIER RESERVOIR NO. 1</u>							
S: 28 T: 11 R: 13E CASS STUART T & LAVERA Y SCHLICHTEMEIER	PUMP	SI	.00	07/01/1975	A 13642	A-13079	
<u>WEEPING WATER CREEK TRIB. TO</u>							
S: 32 T: 11 R: 13E CASS ROBERT & HELEN SCHLICHTEMEIER	PUMP	IR	.54	07/29/1974	A 13109		
ROBERT & HELEN SCHLICHTEMEIER	PUMP	IR	.67	04/18/1977	A 14912		
LOWER PLATTE SOUTH NRD	RESERVOIR 15B	ST	36.00AF	08/01/1991	A 17098		
<u>RESERVOIR 15 B</u>							
S: 32 T: 11 R: 13E CASS LORI B. AND JEROME A. DWORAK	PUMP	SD		07/07/1992	A 17206		
<u>WEEPING WATER CREEK TRIB. TO</u>							
S: 31 T: 11 R: 13E CASS CECIL MURDOCH	PUMP	IR	1.59	03/18/1976	A 14105		
S: 12 T: 10 R: 12E CASS JOHN & MAXINE L KNABE	PUMP	IR	3.10	06/24/1976	A 14286		
<u>WEEPING WATER CREEK</u>							
S: 21 T: 10 R: 13E CASS LEE ROY AHRENS	PUMP	IR	2.10	08/06/1974	A 13134		
LEE ROY AHRENS	PUMP	IR	.91	02/12/1976	A 14017		

SURFACE WATER RIGHTS DATA
CLAIMS, APPLICATIONS, AND APPROPRIATIONS IN DOWNSTREAM ORDER
DIVISION NO. 1F

SOURCE LOCATION APPROPRIATOR	CARRIER GAGE	USE	GRANT IN CFS/AF	DATE OF PRIORITY	DOCKET/ APP NUMBER	ANWOTA.	FT. NT.
<u>WEEPING WATER CREEK TRIB TO</u>							
S: 33 T: 11 R: 13E CASS							
ROBERT & HELEN SCHLICHTEMEIER	PUMP	IR	1.17	07/29/1974	A 13108		K
ROBERT & HELEN SCHLICHTEMEIER	PUMP	IR	1.94	04/18/1977	A 14911		
ROBERT & HELEN SCHLICHTEMEIER	SCHLICHTEMEIER RES.	ST	28.20AF	04/05/1977	A 14884		
S: 4 T: 10 R: 13E CASS							
STUART T & LAVERA Y SCHLICHTEMEIER	SCHLICHTEMEIER RES. NO. 2	ST	1.42AF	12/09/1975	A 13901		
STUART T & LAVERA Y SCHLICHTEMEIER	SCHLICHTEMEIER RES. NO. 2	SS	4.40AF	01/20/1977	A 14650	A-13901	A
STUART T & LAVERA Y SCHLICHTEMEIER	PUMP	IR	1.43	07/16/1974	A 13080		
<u>SCHLICHTEMEIER RESERVOIR NO. 2</u>							
S: 4 T: 10 R: 13E CASS							
STUART T & LAVERA Y SCHLICHTEMEIER	PUMP	SI	.00	12/09/1975	A 13902	A-13080	
<u>WEEPING WATER CREEK</u>							
S: 22 T: 10 R: 13E CASS							
CLYDE L COOK	PUMP	IR	.99	01/21/1969	A 11622		
<u>WEEPING WATER CREEK SOUTH BRANCH</u>							
S: 27 T: 10 R: 11E CASS							
T M & FAITH DAVIES	PUMP	IR	1.08	06/04/1976	A 14256		
DAVID & MARY LOU BAXTER	PUMP	IR	2.26	05/12/1976	A 14221		
<u>WEEPING WATER CREEK SOUTH BRANCH TRIB TO</u>							
S: 30 T: 10 R: 12E CASS							
STERLING BAIER	PUMP	DO	.01	04/21/1989	A 16780		
<u>WEEPING WATER CREEK SOUTH BRANCH</u>							
S: 31 T: 10 R: 12E CASS							
OTIS L BOND	PUMP	IR	2.12	08/26/1976	A 14426		
S: 33 T: 10 R: 12E CASS							
OTIS L BOND	PUMP	IR	1.80	08/26/1976	A 14427		
S: 28 T: 10 R: 12E CASS							
EDWARD A & LORETTA B LINHARDT	PUMP	IR	.35	08/06/1975	A 13718		
S: 33 T: 10 R: 12E CASS							
CARROL M & ANGELINE MEYER	PUMP	IR	1.00	07/23/1975	A 13676		K
<u>WEEPING WATER CREEK SOUTH BRANCH TRIB TO</u>							
S: 27 T: 10 R: 12E CASS							
LOWER PLATTE SOUTH NRD	RUNGE RESERVOIR 2	ST	52.70AF	09/27/1983	A 16245		
<u>RUNGE RESERVOIR 2</u>							
S: 27 T: 10 R: 12E CASS							
LOWER PLATTE SOUTH NRD	PUMP	SO	.00	06/04/1987	A 16557		K
<u>WEEPING WATER CREEK SOUTH BRANCH</u>							
S: 35 T: 10 R: 12E CASS							
HAVEMAN FARMS	PUMP	IR	3.03	07/28/1975	A 13693		
<u>FLOOD CREEK</u>							
S: 11 T: 9 R: 12E OTOE							
LOYD TERPSMA	PUMP	IR	3.30	01/30/1976	A 13979		

Department of Water Resources

SURFACE WATER RIGHTS DATA
CLAIMS, APPLICATIONS, AND APPROPRIATIONS IN DOWNSTREAM ORDER
DIVISION NO. 1F

SOURCE LOCATION APPROPRIATOR	CARRIER GAGE	USE	GRANT IN CFS/AF	DATE OF PRIORITY	DOCKET/ APP. NUMBER	ANNOA.	FT. NT.
<u>WEEPING WATER CREEK SOUTH BRANCH</u>							
S: 1 T: 9 R: 12E OTOE GERALD A & DONNA R THOMS	PUMP	IR	1.91	05/23/1975	A 13589		
S: 29 T: 10 R: 13E CASS DON ARRENS	PUMP	IR	1.23	01/08/1990	A 16910		
S: 28 T: 10 R: 13E CASS DELBERT & FAYE LINDSEY	PUMP	IR	1.09	07/12/1976	A 14320		
<u>SLOUGH CREEK BIG</u>							
S: 16 T: 9 R: 13E OTOE HAROLD A JAMES	PUMP	IR	2.29	09/16/1975	A 13808		
HAROLD A JAMES	HAROLD JAMES RESERVOIR	ST	1.80AF	07/05/1977	A 15008		
<u>WEEPING WATER CREEK SOUTH BRANCH</u>							
S: 22 T: 10 R: 13E CASS CLYDE L COOK	PUMP	IR	1.10	07/12/1968	A 11484		
<u>WEEPING WATER CREEK</u>							
S: 22 T: 10 R: 13E CASS CHENEY & SMITH	PUMP	IR	2.44	08/28/1975	A 13773		
<u>COAL CREEK</u>							
S: 14 T: 10 R: 13E CASS LEWIS ROGERS & SONS ROGERS FARMS	PUMP ROGERS RESERVOIR	IR ST	3.62 9.80AF	07/30/1976 01/04/1977	A 14365 A 14626		
<u>ROGERS RESERVOIR</u>							
S: 14 T: 10 R: 13E CASS ROGERS FARMS	PUMP	SI	.00	01/04/1977	A 14627	A-14365	#
<u>WEEPING WATER CREEK</u>							
S: 35 T: 10 R: 13E CASS B & R CORPORATION	PUMP	IR	.57	11/27/1936	A 2664		
<u>WEEPING WATER CREEK TRIB TO</u>							
S: 12 T: 9 R: 13E OTOE OTOE COUNTY BOARD OF COMMISSIONERS	JOHNSON RESERVOIR	ST	31.00AF	11/21/1978	A 15365		
<u>WEEPING WATER CREEK</u>							
S: 6 T: 9 R: 14E OTOE JOHN WIRTH ET AL	PUMPS	IR	1.72	02/02/1955	A 7055		
<u>WALNUT CREEK</u>							
S: 36 T: 9 R: 13E OTOE WILLIAM H & ADELE OBERDIECK	PUMP	IR	.46	08/27/1936	A 2625		
WILLIAM H & ADELE OBERDIECK	PUMP	IR	.16	12/29/1955	A 8294		
S: 31 T: 9 R: 14E OTOE ALVIN POHLMAN	PUMP	IR	.63	09/06/1955	A 8059		
<u>TABLE CREEK SOUTH</u>							
S: 23 T: 8 R: 13E OTOE HEYER FARMS, INC	PUMP	IR	2.86	05/13/1957	A 9495		

SURFACE WATER RIGHTS DATA
CLAIMS, APPLICATIONS, AND APPROPRIATIONS IN DOWNSTREAM ORDER
DIVISION NO. 1F

SOURCE LOCATION APPROPRIATOR	CARRIER GAGE	USE	GRANT IN CFS/AF	DATE OF PRIORITY	DOCKET/ APP. NUMBER	ANNOA.	FT. NT.
<u>TABLE CREEK SOUTH TRIB TO</u>							
S: 19 T: 8 R: 14E OTOE HENRY A STRATKER	PUMP	IR	1.13	03/08/1977	A 14781		
<u>FOUR MILE CREEK</u>							
S: 32 T: 8 R: 14E OTOE MARIE WIECKHORST	PUMP	IR	1.37	01/27/1978	A 15175		
S: 33 T: 8 R: 14E OTOE TIMOTHY D CROOK JR	PUMP	IR	.90	08/01/1956	A 8711		
<u>THREE MILE CREEK</u>							
S: 27 T: 8 R: 14E OTOE ALVIN L & HILDA SCHNITZER	PUMP	IR	.74	08/05/1975	A 13712		
<u>FOUR MILE CREEK</u>							
S: 27 T: 8 R: 14E OTOE ALVIN L & HILDA SCHNITZER	PUMP	IR	1.64	08/05/1975	A 13713		
<u>MISSOURI RIVER</u>							
S: 31 T: 8 R: 15E OTOE OMAHA PUBLIC POWER DISTRICT	NEBRASKA CITY POWER STATION	CO	699.64	05/30/1979	D 1082		
S: 31 T: 8 R: 15E OTOE OMAHA PUBLIC POWER DISTRICT	NEBRASKA CITY POWER STATION	CO	35.65	05/30/1979	D 1099		
S: 19 T: 7 R: 15E OTOE CAMPBELL & GLOCKEL	PUMP	IR	.81	07/02/1977	D 1067		
S: 30 T: 7 R: 15E OTOE ANCE SOCIETY OF THE U S EQUITABLE LIFE ASSUR	PUMP	IR	2.84	07/06/1974	D 1078		
<u>CAMP CREEK TRIB TO</u>							
S: 10 T: 7 R: 14E OTOE STANLEY L JOHNSON	PUMP	IR	1.11	03/11/1977	A 14795		
S: 16 T: 7 R: 14E OTOE STANLEY L JOHNSON	PUMP	IR	1.04	03/11/1977	A 14794		
NEMAHA NRD	BUFFALO CITY RES. NO. 1	ST	48.80AF	06/16/1977	A 14983		
<u>CAMP CREEK</u>							
S: 23 T: 7 R: 14E OTOE WRIGHT & ROBERT DAVIS	PUMP	IR	1.46	03/03/1967	A 11058		
WRIGHT & ROBERT DAVIS	PUMP	IR	1.71	08/17/1979	A 15558		
<u>CAMP CREEK SOUTH BRANCH</u>							
S: 26 T: 7 R: 14E OTOE TIMOTHY D CROOK SR	PUMP	IR	1.21	09/02/1958	A 9643		
<u>MISSOURI RIVER</u>							
S: 25 T: 6 R: 15E NEMAHA FLORENCE R MOREN	PUMP	IR	4.25	07/01/1971	D 1062		
S: 20 T: 5 R: 16E NEMAHA BROWNVILLE DEVELOPMENT CORP.	PUMP	IR	.46	07/01/1980	D 1074		
S: 32 T: 5 R: 16E NEMAHA NEBRASKA PUBLIC POWER DISTRICT	COOPER NUCLEAR STATION	CO	1488.41	05/10/1972	D 1071		

Department of Water Resources

SURFACE WATER RIGHTS DATA
CLAIMS, APPLICATIONS, AND APPROPRIATIONS IN DOWNSTREAM ORDER
DIVISION NO. 1F

SOURCE LOCATION APPROPRIATOR	CARRIER GAGE	USE	GRANT IN CFS/AF	DATE OF PRIORITY	DOCKET/ APP. NUMBER	ANNOA.	FT. NT.
<u>MISSOURI RIVER</u> S: 7 T: 4 R: 16E NEMAHA STANLEY R KOEHLER	PUMP	IR	12.47	02/28/1989	A 16749		
<u>NEMAHA RIVER LITTLE</u> S: 6 T: 8 R: 9E OTOE CLAUDE F JENSEN	PUMP	IR	1.94	01/14/1976	A 13938		
<u>SILVER CREEK</u> S: 11 T: 8 R: 9E OTOE HERMAN ROYAL	PUMP	IR	1.00	11/29/1968	A 11592		K
<u>WOODLAND HILLS RESERVOIR</u> S: 16 T: 9 R: 9E OTOE WOODLAND HILLS GOLF PARTNERS LTD	PUMP	SO	10.30AF	02/28/1992	A 17153		
<u>HOOPER CREEK TRIB TO</u> S: 16 T: 9 R: 9E OTOE WOODLAND HILLS GOLF PARTNERS, LTD	WOODLAND HILLS RESERVOIR	ST	19.10AF	02/28/1992	A 17152		
<u>HOOPER CREEK</u> S: 9 T: 9 R: 9E OTOE DALE K HAYES	HAYES RESERVOIR PUMP	ST IR	10.00AF .80	04/11/1977 04/11/1977	A 14892 A 14893		
<u>HAYES RESERVOIR</u> S: 9 T: 9 R: 9E OTOE DALE K HAYES	PUMP	SI	.00	04/11/1977	A 14894	A-14893	
<u>HOOPER CREEK TRIB TO</u> S: 30 T: 10 R: 9E CASS EAGLE LAKE, INC	EAGLE LAKE	ST	30.80AF	03/15/1973	A 12827		
<u>HOOPER CREEK</u> S: 19 T: 9 R: 10E OTOE ROGER & SHERI DOWDING	PUMP	IR	.90	02/19/1976	A 14044		
<u>NEMAHA RIVER LITTLE TRIB TO</u> S: 18 T: 8 R: 11E OTOE NEMAHA NRD	ZIEGLER RES. Z-1	ST	26.40AF	10/13/1966	A 10969		
<u>WOLF RUN CREEK TRIB TO</u> S: 30 T: 9 R: 11E OTOE C R FARGO	FARGO RESERVOIR	ST	32.00AF	10/21/1955	A 8231		
<u>OWL CREEK</u> S: 1 T: 8 R: 10E OTOE KNABE, KNABE & MEYER	PUMP	IR	2.96	12/27/1976	A 14611		
<u>NEMAHA RIVER LITTLE</u> S: 17 T: 8 R: 11E OTOE RAYMOND ROYAL	PUMP	IR	.71	08/08/1974	A 13141		K
<u>ZIEGLER CREEK</u> S: 25 T: 8 R: 10E OTOE NEMAHA NRD	ZIEGLER CREEK RES. Z-15	ST	112.10AF	07/11/1968	A 11480		
S: 30 T: 8 R: 11E OTOE ERNEST & IMOGENE BRO	PUMP	IR	1.45	07/22/1964	A 10398		

SURFACE WATER RIGHTS DATA
CLAIMS, APPLICATIONS, AND APPROPRIATIONS IN DOWNSTREAM ORDER
DIVISION NO. 1F

SOURCE LOCATION APPROPRIATOR	CARRIER GAGE	USE	GRANT 1N CFS/AF	DATE OF PRIORITY	DOCKET/ APP. NUMBER	ANNOA. FT. NT.
<u>ZIEGLER CREEK</u>						
S: 30 T: 8 R: 11E OTOE NEMAHA NRD	ZIEGLER CREEK RES. Z-17	ST	38.10AF	07/16/1969	A 11748	
S: 20 T: 8 R: 11E OTOE NEMAHA NRD	ZIEGLER CREEK RES. Z-16	ST	165.30AF	06/18/1969	A 11730	
<u>NEMAHA RIVER LITTLE</u>						
S: 28 T: 8 R: 11E OTOE HARVEY A & TERRY A SUDMAN	PUMP	IR	.50	08/10/1955	A 7890	R P-444
HARVEY A & TERRY A SUDMAN	PUMP	IR	.50	10/04/1976	A 14495	R A7890P444 D
HARVEY A & TERRY A SUDMAN	PUMP	IR	.34	06/23/1978	A 15288	R P-445
S: 27 T: 8 R: 11E OTOE WELLMAN FARMS, INC	PUMP	IR	1.16	10/30/1974	A 13254	
K & D ENTERPRISES, INC	PUMP	IR	3.70	07/10/1975	A 13649	
S: 34 T: 8 R: 11E OTOE WELLENSIEK BROTHERS	PUMPS	IR	1.00	08/25/1972	A 12730	K
S: 27 T: 8 R: 11E OTOE K & D ENTERPRISES, INC	K & D ENTERPRISES RES.	ST	53.30AF	04/24/1981	A 15855	
<u>K & D ENTERPRISES, INC RESERVOIR</u>						
S: 27 T: 8 R: 11E OTOE K & D ENTERPRISES, INC	PUMP	SI	.00	06/04/1981	A 15884	A-13649
<u>NEMAHA RIVER LITTLE</u>						
S: 27 T: 8 R: 11E OTOE K & D ENTERPRISES, INC	K & D ENTERPRISES, INC. RESERVOIR	ST	74.41AF	08/04/1981	A 15957	
S: 34 T: 8 R: 11E OTOE WELLENSIEK BROTHERS	PUMP	IR	1.24	06/23/1978	A 15284	
JAMES H SCARBOROUGH	PUMP	IR	3.57	03/15/1978	A 15203	
<u>NEMAHA RIVER LITTLE TRIP TO</u>						
S: 32 T: 8 R: 11E OTOE NEMAHA NRD	ZIEGLER RES. Z-5-4	ST	45.60AF	09/12/1968	A 11561	
S: 4 T: 7 R: 11E OTOE NEMAHA NRD	ZIEGLER RES. Z-5-3	ST	37.59AF	07/31/1967	A 11214	
S: 34 T: 8 R: 11E OTOE NEMAHA NRD	ZIEGLER RES. Z-5-1	ST	55.10AF	12/18/1968	A 11604	
<u>ZIEGLER RESERVOIR Z-5-1</u>						
S: 34 T: 8 R: 11E OTOE NEMAHA NRD	PUMP	SI	.00	04/28/1981	A 15858	A-13873
<u>NEMAHA RIVER LITTLE</u>						
S: 34 T: 8 R: 11E OTOE HENRY F WELLENSIEK	PUMP	IR	3.31	11/21/1975	A 13873	
HENRY F WELLENSIEK	ZIEGLER RES. Z-5-1	SS	55.10AF	04/28/1981	A 15859	A-11604 C
S: 35 T: 8 R: 11E OTOE DALE JANSSEN	PUMP	IR	5.84	11/18/1975	A 13868	
DALE JANSSEN	JANSSEN RESERVOIR	SS	63.60AF	04/21/1976	A 14186	A-14185 C

Department of Water Resources

SURFACE WATER RIGHTS DATA
CLAIMS, APPLICATIONS, AND APPROPRIATIONS IN DOWNSTREAM ORDER
DIVISION NO. 1F

SOURCE LOCATION APPROPRIATOR	CARRIER GAGE	USE	GRANT IN CFS/AF	DATE OF PRIORITY	DOCKET/ APP. NUMBER	ANNOA.	FT. NT.
<u>NEMAHA RIVER, LITTLE</u>							
S: 2 T: 7 R: 11E OTOE VIRGIL WELLENSIEK	PUMP	IR	1.93	11/21/1975	A 13874		
NEMAHA RIVER, LITTLE, TRIB TO							
S: 3 T: 7 R: 11E OTOE NEMAHA NRD DALE JANSSEN JANSSEN RESERVOIR	ZIEGLER RES. Z-6-2 JANSSEN RESERVOIR	ST ST	26.30AF 63.60AF	07/12/1967 04/21/1976	A 11197 A 14185		
S: 3 T: 7 R: 11E OTOE DALE JANSSEN	PUMP	SI	.00	12/07/1976	A 14580	A-13868	
<u>BROWNELL CREEK, TRIB. TO</u>							
S: 35 T: 9 R: 11E OTOE ALICE C CHASE BROWNELL CREEK	CHASE-HOPPE RESERVOIR	ST	33.00AF	09/30/1957	A 9573		
S: 26 T: 8 R: 11E OTOE JAMES H SCARBOROUGH JAMES H SCARBOROUGH HAASE RESERVOIR	HAASE RESERVOIR PUMP	ST IR	56.90AF 1.41.	04/11/1977 06/16/1960	A 14890 A 9832		
S: 26 T: 8 R: 11E OTOE JAMES H SCARBOROUGH JAMES H SCARBOROUGH BROWNELL CREEK	PUMP PUMP	SI SO	.00 .00	04/11/1977 04/11/1977	A 14891 A 14891	A-9832	
S: 26 T: 8 R: 11E OTOE JAMES H SCARBOROUGH NEMAHA RIVER, LITTLE	PUMP	IR	2.25	03/15/1978	A 15204		
S: 2 T: 7 R: 11E OTOE SNYDER FARMS	PUMP	IR	2.69	03/15/1972	A 12553		
S: 11 T: 7 R: 11E OTOE DOUGLAS, ALFRED & MARLENE DAMME	PUMPS	IR	1.11	03/12/1955	A 7192		
S: 12 T: 7 R: 11E OTOE DOUGLAS, ALFRED & MARLENE DAMME	PUMP	IR	.94	03/26/1969	A 11678		
S: 13 T: 7 R: 11E OTOE SHOEMAKER TRUCK STATION SHOEMAKER TRUCK STATION KENNETH D & ELVA A DAMME SHOEMAKER TRUCK STATION SHOEMAKER RESERVOIR	PUMPS PUMP PUMP PUMP SHOEMAKER RESERVOIR	IR IR IR ST	2.15 1.46 1.27 29.40AF	08/16/1955 06/20/1977 10/30/1975 06/20/1977	7946 14987 13843 A 14988		
S: 13 T: 7 R: 11E OTOE SHOEMAKER TRUCK STATION SHOEMAKER TRUCK STATION SHOEMAKER TRUCK STATION SHOEMAKER TRUCK STATION MUDDY CREEK	PUMP PUMP PUMP PUMP	SI SI SI SO	.00 .00 .00 .00	01/04/1978 01/04/1978 01/04/1978 01/04/1978	A 15160 A 15160 A 15160 A 15160	A-7946 A-14051 A-14987	
S: 17 T: 7 R: 11E OTOE RICCI & RANDY LANDWEHR	PUMP	IR	.43	07/05/1974	A 13062		K

SURFACE WATER RIGHTS DATA
CLAIMS, APPLICATIONS, AND APPROPRIATIONS IN DOWNSTREAM ORDER
DIVISION NO. 1F

SOURCE LOCATION APPROPRIATOR	CARRIER GAGE	USE	GRANT IN CFS/AF	DATE OF PRIORITY	DOCKET/APP. NUMBER	ANNOA.	FT. NT.
<u>MUDDY CREEK</u> S: 17 T: 7 R: 11E OTOE RICCI & RANDY LANDWEHR	PUMP	IR	.74	07/09/1980	A 15675		K
<u>MUDDY CREEK TRIB TO</u> S: 20 T: 7 R: 11E OTOE LADONA STOCK FARMS, INC	PUMP	IR	.72	07/05/1974	A 13063		K
<u>MUDDY CREEK</u> S: 23 T: 7 R: 11E OTOE HOERLINGER & HOPP	PUMP	IR	3.23	06/17/1968	A 11451		
<u>NEMAHA RIVER, LITTLE TRIB TO</u> S: 7 T: 7 R: 12E OTOE ELOF O & WANDA L NELSON TRUSTS	PUMP	IR	1.00	11/06/1975	A 13858		
<u>NELSON RESERVOIR</u> ELOF O & WANDA L NELSON TRUSTS	NELSON RESERVOIR	ST	48.60AF	08/03/1977	A 15064		
<u>NEMAHA RIVER, LITTLE TRIB TO</u> S: 7 T: 7 R: 12E OTOE ELOF O & WANDA L NELSON TRUSTS	PUMP	SO	.00	08/03/1977	A 15065		
<u>NEMAHA RIVER, LITTLE TRIB TO</u> S: 8 T: 7 R: 12E OTOE ALFRED G DAMME SR	PUMP	IR	2.07	08/10/1971	A 12347		
<u>NEMAHA RIVER, LITTLE</u> S: 18 T: 7 R: 12E OTOE SHOEMAKER TRUCK STATION	PUMP	IR	2.56	02/24/1976	A 14051		
<u>NEMAHA RIVER, LITTLE</u> S: 18 T: 7 R: 12E OTOE BYRON W MEYER	PUMP	IR	.46	12/30/1954	A 6952		
<u>NEMAHA RIVER, LITTLE SOUTH FORK, TRIB TO</u> S: 1 T: 7 R: 8E LANCASTER NEMAHA NRD	SOUTH BRANCH RES. 34	ST	55.80AF	07/10/1987	A 16568		
S: 6 T: 7 R: 9E OTOE NEMAHA NRD	SOUTH BRANCH RES. 36	ST	15.90AF	07/10/1987	A 16569		
S: 18 T: 7 R: 9E OTOE NEMAHA NRD	SOUTH BRANCH RES. 1-6	ST	26.80AF	05/17/1991	A 17077		
S: 17 T: 7 R: 9E OTOE NEMAHA NRD	SOUTH BRANCH RES. 93	ST	72.50AF	10/17/1984	A 16344		
S: 7 T: 7 R: 9E OTOE NEMAHA NRD	SOUTH BRANCH RES. 84	ST	57.20AF	07/10/1987	A 16570		
S: 28 T: 7 R: 9E OTOE NEMAHA NRD	SOUTH BRANCH RES. 2-2	ST	.00	12/31/1990	A 17036		
S: 14 T: 7 R: 9E OTOE NEMAHA NRD	SOUTH BRANCH RESERVOIR 7	ST	411.80AF	03/05/1991	A 17052		
S: 24 T: 7 R: 9E OTOE NEMAHA NRD	SOUTH BRANCH RESERVOIR 8	ST	117.30AF	10/19/1988	A 16718		
S: 26 T: 7 R: 9E OTOE NEMAHA NRD	SOUTH BRANCH RES. 3-3	ST	62.30AF	10/16/1992	A 17229		
S: 24 T: 7 R: 9E OTOE NEMAHA NRD	SOUTH BRANCH RESERVOIR 10	ST	110.40AF	10/19/1988	A 16716		

See "Use" definitions and footnotes on pages 68 and 69

SURFACE WATER RIGHTS DATA
CLAIMS, APPLICATIONS, AND APPROPRIATIONS IN DOWNSTREAM ORDER
DIVISION NO. 1F

SOURCE LOCATION APPROPRIATOR	CARRIER GAGE	USE	GRANT IN CFS/AF	DATE OF PRIORITY	DOCKET/ APP. NUMBER	ANNOA.	FT. NT.
<u>NEMAHA RIVER LITTLE SOUTH FORK</u> S: 19 T: 7 R: 10E OTOE RICHARD LUBBEN	PUMP	1R	2.70	12/17/1965	A 10731		
<u>NEMAHA RIVER LITTLE SOUTH FORK TRIB TO</u> S: 18 T: 7 R: 10E OTOE NEMAHA NRD	SOUTH BRANCH RES. 11	ST	163.40AF	01/27/1986	A 16469		
<u>SAUNDERS CREEK TRIB TO</u> S: 36 T: 7 R: 9E OTOE NEMAHA NRD	SOUTH BRANCH RESERVOIR 45	ST	120.00AF	10/19/1988	A 16717		
<u>NEMAHA RIVER LITTLE SOUTH FORK TRIB TO</u> S: 27 T: 7 R: 10E OTOE DUANE J WELLMAN	PUMP	1R	.43	07/01/1968	A 11466		K
<u>NEMAHA RIVER LITTLE SOUTH FORK</u> S: 2 T: 6 R: 10E JOHNSON EARL R & ALDINE B ROWE	PUMP	1R	1.37	12/26/1967	A 11299		
ROBERT A & MARTIN E WIEBKE	PUMP	1R	.86	11/21/1968	A 11589		K
S: 1 T: 6 R: 10E JOHNSON ANN STUTHEIT	PUMP	1R	.41	05/05/1956	A 8542		
<u>SILVER CREEK</u> S: 11 T: 6 R: 10E JOHNSON EARL PIETZYK	PUMP	1R	1.38	09/03/1976	A 14441		
HERBERT W STUTHEIT	PUMP	1R	1.06	12/30/1974	A 13337		
S: 12 T: 6 R: 10E JOHNSON EARL R & ALDINE B ROWE	PUMP	1R	1.06	06/26/1974	A 13053		K
S: 1 T: 6 R: 10E JOHNSON ANN STUTHEIT	PUMP	1R	.49	05/05/1956	A 8543		
<u>NEMAHA RIVER LITTLE SOUTH FORK</u> S: 1 T: 6 R: 10E JOHNSON DENA POWELL	PUMP	1R	1.82	08/05/1966	A 10917		
S: 6 T: 6 R: 11E JOHNSON GARY PIETZYK	PUMP	1R	.44	12/03/1974	A 13298		
ELMER PAULSEN	PUMP	1R	.78	07/29/1964	A 10408		
S: 7 T: 6 R: 11E JOHNSON WALTER POPPE	PUMP	1R	1.14	08/23/1955	A 7974		
WALTER POPPE	PUMP	1R	1.14	03/16/1976	A 14102	A-7974	D
S: 1 T: 6 R: 11E JOHNSON MICHAEL KAVANAUGH	PUMP	1R	.78	02/20/1981	A 15771		
EVAN HOLSCHER	PUMP	1R	1.00	02/09/1981	A 15762		
S: 6 T: 6 R: 12E JOHNSON ALBERT H SCHACHT ET AL	PUMP	1R	1.71	12/11/1956	A 9030		
S: 31 T: 7 R: 12E OTOE EMMA BRANDT	PUMP	1R	2.00	09/06/1967	A 11245		
ELVERA RIENSCHKE	PUMP	1R	1.90	09/16/1975	A 13813		
S: 29 T: 7 R: 12E OTOE VERNON H RUENHOLL	PUMP	1R	1.45	01/19/1976	A 13950		

SURFACE WATER RIGHTS DATA
CLAIMS, APPLICATIONS, AND APPROPRIATIONS IN DOWNSTREAM ORDER
DIVISION NO. 1F

SOURCE LOCATION APPROPRIATOR	CARRIER GAGE	USE	GRANT IN CFS/AF	DATE OF PRIORITY	DOCKET/ APP. NUMBER	ANNOA.	FT. NT.
<u>NEMAHA RIVER, LITTLE SOUTH FORK</u>							
S: 29 T: 7 R: 12E OTOE							
ALFRED G & MARLENE A DAMME	PUMP	IR	2.10	12/17/1975	A 13911		
S: 20 T: 7 R: 12E OTOE							
MEYER & HOFKER	PUMP	IR	1.22	03/16/1976	A 14098		
<u>NEMAHA RIVER, LITTLE</u>							
S: 20 T: 7 R: 12E OTOE							
ALFRED G & MARLENE A DAMME	PUMP	IR	.81	10/13/1955	A 8220		K
S: 17 T: 7 R: 12E OTOE							
ALFRED G & MARLENE A DAMME	PUMP	IR	.50	06/02/1992	A 17190		
S: 17 T: 7 R: 12E OTOE							
DUANE S DAMME	PUMP	IR	.80	08/14/1989	A 16873A	A-8220	D
DUANE S DAMME	PUMP	IR	1.57	08/14/1989	A 16873 B	A-8220	
S: 20 T: 7 R: 12E OTOE							
MAXINE L HILLMAN	PUMP	IR	1.78	07/23/1970	A 12025		
<u>SPRING CREEK, TRIB TO</u>							
S: 31 T: 5 R: 12E JOHNSON							
NEMAHA NRD	SPRING CREEK RES. 9-3	ST	46.70AF	03/21/1977	A 14836		
<u>SPRING CREEK</u>							
S: 30 T: 5 R: 12E JOHNSON							
J DUANE & ROSEMARY SUGDEN	PUMP	IR	.40	06/19/1956	A 8629		K
NEMAHA NRD	SPRING CREEK RES. 9-A	ST	308.70AF	02/04/1972	A 12496		
<u>SPRING CREEK RESERVOIR 9-A</u>							
S: 30 T: 5 R: 12E JOHNSON							
NEMAHA NRD	PUMP	SI	.00	12/10/1974	A 13307	A-8629	
NEMAHA NRD	PUMP	SO	.00	12/10/1974	A 13307		
<u>SPRING CREEK, TRIB TO</u>							
S: 24 T: 5 R: 11E JOHNSON							
NEMAHA NRD	SPRING CREEK RES. 9-6	ST	16.20AF	03/30/1972	A 12571		
S: 19 T: 5 R: 12E JOHNSON							
NEMAHA NRD	SPRING CREEK RES. 9-4	ST	19.10AF	02/04/1972	A 12497		
NEMAHA NRD	SPRING CREEK RES. 9-5	ST	26.30AF	01/29/1968	A 11326		
S: 14 T: 5 R: 11E JOHNSON							
NEMAHA NRD	SPRING CREEK RES. 8-A	ST	108.80AF	05/27/1975	A 13595		
S: 13 T: 5 R: 11E JOHNSON							
NEMAHA NRD	SPRING CREEK RES. 8-1	ST	20.80AF	08/03/1970	A 12046		
S: 1 T: 5 R: 11E JOHNSON							
NEMAHA NRD	SPRING CREEK RES. 7-C	ST	90.00AF	08/03/1970	A 12047		
NEMAHA NRD	SPRING CREEK RES. 7-B	ST	44.60AF	08/03/1970	A 12048		
S: 5 T: 5 R: 12E JOHNSON							
NEMAHA NRD	SPRING CREEK RES. 6-A	ST	106.80AF	05/10/1977	A 14938		
S: 25 T: 6 R: 11E JOHNSON							
NEMAHA NRD	SPRING CREEK RES. 6-2	ST	29.90AF	03/17/1969	A 11672		

Department of Water Resources

SURFACE WATER RIGHTS DATA
CLAIMS, APPLICATIONS, AND APPROPRIATIONS IN DOWNSTREAM ORDER
DIVISION NO. 1F

SOURCE LOCATION APPROPRIATOR	CARRIER GAGE	USE	GRANT IN CFS/AF	DATE OF PRIORITY	DOCKET/ APP. NUMBER	ANNOA.	FT. NT.
<u>MAN'S CREEK</u> S: 27 T: 6 R: 11E JOHNSON NEMAHA NRD							
<u>MAN'S CREEK TRIB TO</u> S: 24 T: 6 R: 11E JOHNSON NEMAHA NRD	SPRING CREEK RES. 11-A	ST	345.00AF	05/10/1977	A 14939		
<u>SPRING CREEK TRIB TO</u> S: 33 T: 6 R: 12E JOHNSON NEMAHA NRD	SPRING CREEK RES. 10-1	ST	7.10AF	03/10/1977	A 14784		
<u>SPRING CREEK TRIB TO</u> S: 29 T: 6 R: 12E JOHNSON NEMAHA NRD	SPRING CREEK RES. 5-2	ST	24.40AF	09/22/1966	A 10957		
<u>SPRING CREEK TRIB TO</u> S: 20 T: 6 R: 12E JOHNSON MARVIN F & JEAN F KRUSE	SPRING CREEK RES. 5-3	ST	19.57AF	06/29/1967	A 11187		
<u>SPRING CREEK TRIB TO</u> S: 29 T: 6 R: 12E JOHNSON NEMAHA NRD	SPRING CREEK RES. 5-A	ST	373.20AF	03/17/1969	A 11671		
<u>SPRING CREEK TRIB TO</u> S: 20 T: 6 R: 12E JOHNSON MARVIN F & JEAN F KRUSE	KRUSE RESERVOIR	ST	36.74AF	08/28/1975	A 13774		
<u>KRUSE RESERVOIR</u> S: 20 T: 6 R: 12E JOHNSON MARVIN F & JEAN F KRUSE	PUMP	SO	.00	01/19/1977	A 14647		
<u>SPRING CREEK TRIB TO</u> S: 17 T: 6 R: 12E JOHNSON ROBERT C & RUTH E ARMKNECHT ET AL	PUMP	IR	2.81	07/17/1975	A 13655		
<u>SPRING CREEK TRIB TO</u> S: 9 T: 6 R: 12E JOHNSON NEMAHA NRD	SPRING CREEK RES. 4-3	ST	28.00AF	06/29/1967	A 11188		
<u>SPRING CREEK TRIB TO</u> S: 5 T: 6 R: 12E JOHNSON CLARENCE PETERSEN JR	PUMP	IR	1.06	08/05/1975	A 13717		
<u>SPRING CREEK TRIB TO</u> S: 8 T: 6 R: 12E JOHNSON NEMAHA NRD	SPRING CREEK RES. 3-1	ST	35.50AF	05/27/1975	A 13594		
<u>SPRING CREEK TRIB TO</u> S: 33 T: 7 R: 12E OTOE MEYER & HOFKER	PUMP	IR	2.09	03/16/1976	A 14099		
<u>SPRING CREEK TRIB TO</u> S: 4 T: 6 R: 12E JOHNSON NEMAHA NRD	SPRING CREEK RES. 2-3	ST	18.30AF	03/17/1969	A 11670		
<u>SPRING CREEK TRIB TO</u> S: 33 T: 7 R: 12E OTOE CLARENCE PETERSEN JR	PUMP	IR	2.20	08/05/1975	A 13716		
<u>SPRING CREEK TRIB TO</u> S: 28 T: 7 R: 12E OTOE JAMES P & FRIEDA GERKING	PUMP	IR	2.37	07/06/1977	A 15014		
<u>SPRING CREEK TRIB TO</u> S: 27 T: 7 R: 12E OTOE JAMES P & FRIEDA GERKING	PUMP	IR	2.60	12/31/1974	A 13339		

SURFACE WATER RIGHTS DATA
CLAIMS, APPLICATIONS, AND APPROPRIATIONS IN DOWNSTREAM ORDER
DIVISION NO. 1F

SOURCE LOCATION APPROPRIATOR	CARRIER GAGE	USE	GRANT IN CFS/AF	DATE OF PRIORITY	DOCKET/ APP. NUMBER	ANNOA.	FT. NT.
<u>NEMAHA RIVER, LITTLE</u> S: 24 T: 7 R: 12E OTOE DON A WITTLER ET AL	PUMP	IR	1.11	05/19/1975	A 13586		
<u>NEMAHA RIVER, LITTLE, NORTH FORK</u> S: 19 T: 10 R: 11E CASS NEMAHA NRD	WILSON CREEK RES. 12-S	ST	287.00AF	07/03/1978	A 15288		
<u>NEMAHA RIVER, LITTLE, NORTH FORK, TRIB. TO</u> S: 36 T: 10 R: 10E CASS NEMAHA NRD	WILSON CREEK RES. 11-A	ST	264.20AF	08/24/1973	A 12930		
<u>WILSON CREEK RESERVOIR 11-A</u> S: 36 T: 10 R: 10E CASS NEMAHA NRD	PUMP	SO	.00	07/12/1977	A 15024		
<u>NEMAHA RIVER, LITTLE, NORTH FORK, TRIB. TO</u> S: 16 T: 9 R: 11E OTOE NEMAHA NRD	WILSON CREEK RES. 12-T	ST	260.50AF	05/24/1978	A 15266		
<u>NEMAHA RIVER, LITTLE, NORTH FORK</u> S: 5 T: 9 R: 11E OTOE ROY & IMO BERNER CHERYL LEEFERS BERNER RESERVOIR	PUMP BERNER RESERVOIR	IR ST	3.16 14.60AF	08/12/1975 07/12/1977	A 13730 A 15026		
<u>BERNER RESERVOIR</u> S: 5 T: 9 R: 11E OTOE ROY & IMO BERNER	PUMP	SI	.00	08/20/1979	A 15563	A-13730	
<u>NEMAHA RIVER, LITTLE, NORTH FORK, TRIB. TO</u> S: 18 T: 9 R: 11E OTOE NEMAHA NRD	WILSON CREEK RES. 10-5	ST	25.80AF	05/23/1979	A 15480		
<u>NEMAHA NRD</u> S: 21 T: 9 R: 11E OTOE NEMAHA NRD	WILSON CREEK RES. 10-E	ST	316.30AF	07/23/1980	A 15686		
<u>NEMAHA NRD</u> S: 11 T: 9 R: 11E OTOE NEMAHA NRD	WILSON CREEK RES. 12-11	ST	49.40AF	06/11/1965	A 10642		
<u>NEMAHA RIVER, LITTLE, NORTH FORK</u> S: 14 T: 9 R: 11E OTOE MERLIN & NORMA J ENGELBRECHT	PUMP	IR	2.19	11/24/1975	A 13875		
<u>S: 13 T: 9 R: 11E OTOE</u> ALVIN W STEINHOFF	PUMP	IR	.43	08/09/1961	A 9968		
<u>S: 24 T: 9 R: 11E OTOE</u> RICHARD A STEINHOFF	PUMP	IR	1.01	08/04/1960	A 9849		
<u>S: 23 T: 9 R: 11E OTOE</u> ALVIN W STEINHOFF	STEINHOFF RESERVOIR	ST	12.40AF	06/23/1976	A 14283		
<u>STEINHOFF RESERVOIR</u> S: 23 T: 9 R: 11E OTOE ALVIN W STEINHOFF	PUMP	SO	.00	08/04/1977	A 15067		
<u>ALVIN W STEINHOFF</u> S: 24 T: 9 R: 11E OTOE RICHARD A STEINHOFF	PUMP RICHARD A STEINHOFF RES.	SO ST	.00 19.10AF	07/27/1981 09/23/1980	A 15951 A 15719		

See "Use" definitions and footnotes on pages 68 and 69

SURFACE WATER RIGHTS DATA
CLAIMS, APPLICATIONS, AND APPROPRIATIONS IN DOWNSTREAM ORDER
DIVISION NO. 1F

SOURCE LOCATION APPROPRIATOR	CARRIER GAGE	USE	GRANT IN CFS/AF	DATE OF PRIORITY	DOCKET/ APP. NUMBER	ANNOA.	FT. NT.
<u>STEINHOFF, RICHARD A. RESERVOIR</u>							
S: 24 T: 9 R: 11E OTOE							
RICHARD A STEINHOFF	PUMP	SO	.00	04/20/1981	A 15844		
RICHARD A STEINHOFF	PUMP	SI	.00	04/20/1981	A 15844	A-9849	
<u>NEMAHA RIVER, LITTLE NORTH FORK, TRIB. TO</u>							
S: 12 T: 9 R: 11E OTOE							
NEMAHA NRD	WILSON CREEK RES. 12-6	ST	25.10AF	08/16/1971	A 12353		
S: 26 T: 9 R: 11E OTOE							
NEMAHA NRD	WILSON CREEK RES. 9-C	ST	93.80AF	12/08/1969	A 11838		
S: 25 T: 9 R: 11E OTOE							
NEMAHA NRD	WILSON CREEK RES. 9-1	ST	21.16AF	08/23/1972	A 12722		
NEMAHA NRD	WILSON CREEK RES. 2-N	ST	7.20AF	09/27/1983	A 16240		
S: 19 T: 9 R: 12E OTOE							
NEMAHA NRD	WILSON CREEK RES. 2-S	ST	116.20AF	05/11/1967	A 11135		
<u>WILSON CREEK RESERVOIR 2-S</u>							
S: 19 T: 9 R: 12E OTOE							
NEMAHA NRD	PUMP	SO	.00	02/13/1975	A 13400		
NEMAHA NRD	PUMP	SI	.00	02/13/1975	A 13400	A-9269	
NEMAHA NRD	PUMP	SI	.00	02/13/1975	A 13400	A-13399	
<u>NEMAHA RIVER, LITTLE NORTH FORK</u>							
S: 30 T: 9 R: 12E OTOE							
ALVIN C ROSS	PUMP	IR	.90	03/01/1957	A 9269		
ALVIN C ROSS	PUMP	IR	1.49	02/13/1975	A 13399		
ALVIN C ROSS	WILSON CREEK RES. 2-S	SS	147.00AF	04/13/1977	A 14897		C
ROGER & SHARON ROSS	PUMP	IR	1.39	07/11/1978	A 15293		
ALVIN C & OPAL ROSS	ROSS RESERVOIR	ST	2.00AF	06/27/1977	A 14997		
<u>NEMAHA RIVER, LITTLE NORTH FORK, TRIB. TO</u>							
S: 31 T: 9 R: 12E OTOE							
NEMAHA NRD	WILSON CREEK RES. 2-J	ST	84.70AF	09/27/1983	A 16239		
NEMAHA NRD	WILSON CREEK RES. 2-H	ST	57.40AF	09/27/1983	A 16238		
<u>NEMAHA RIVER, LITTLE NORTH FORK</u>							
S: 29 T: 9 R: 12E OTOE							
ROGER & SHARON ROSS	PUMP	IR	1.72	08/03/1970	A 12044		K
S: 33 T: 9 R: 12E OTOE							
ROBERT G CAMERON	PUMP	IR	1.70	01/18/1978	A 15167		
<u>NEMAHA RIVER, LITTLE NORTH FORK, TRIB. TO</u>							
S: 28 T: 9 R: 12E OTOE							
NEMAHA NRD	WILSON CREEK RES. 2-21	ST	21.60AF	08/17/1966	A 10932		
S: 5 T: 8 R: 12E OTOE							
ALVIN C ROSS	ROSS RESERVOIR	ST	12.10AF	08/29/1977	A 15099		
<u>ROSS RESERVOIR</u>							
S: 5 T: 8 R: 12E OTOE							
ALVIN C ROSS	PUMP	SO	.00	10/04/1977	A 15121		

SURFACE WATER RIGHTS DATA
CLAIMS, APPLICATIONS, AND APPROPRIATIONS IN DOWNSTREAM ORDER
DIVISION NO. 1F

SOURCE LOCATION APPROPRIATOR	CARRIER GAGE	USE	GRANT IN CFS/AF	DATE OF PRIORITY	DOCKET/ APP. NUMBER	ANNOA.	FT. NT.
<u>NEMAHA RIVER, LITTLE NORTH FORK, TRIB TO</u>							
S: 27 T: 9 R: 12E OTOE							
NEMAHA NRD	WILSON CREEK RES.	2-32	ST	33.20AF	08/09/1965 A	10668	
S: 34 T: 9 R: 12E OTOE							
NEMAHA NRD	WILSON CREEK RES.	2-X	ST	75.60AF	08/16/1971 A	12352	
S: 27 T: 9 R: 12E OTOE							
NEMAHA NRD	WILSON CREEK RES.	2-26	ST	17.30AF	08/09/1965 A	10667	
S: 34 T: 9 R: 12E OTOE							
NEMAHA NRD	WILSON CREEK RES.	2-Y	ST	72.80AF	12/16/1968 A	11601	
S: 2 T: 8 R: 12E OTOE							
NEMAHA NRD	WILSON CREEK RES.	2-28	ST	26.80AF	08/17/1966 A	10933	
S: 8 T: 8 R: 12E OTOE							
NEMAHA NRD	WILSON CREEK RES.	8-H	ST	107.90AF	06/12/1968 A	11446	
<u>WILSON CREEK RESERVOIR 8-H</u>							
S: 8 T: 8 R: 12E OTOE							
NEMAHA NRD	BURR PUMP		SO	.00	02/27/1976 A	14066	
<u>NEMAHA RIVER, LITTLE NORTH FORK, TRIB TO</u>							
S: 9 T: 8 R: 12E OTOE							
ROBERT BURR	BURR PUMP		IR	2.90	02/27/1976 A	14065	
<u>WILSON CREEK RESERVOIR 8-H</u>							
S: 8 T: 8 R: 12E OTOE							
NEMAHA NRD	BURR PUMP		SI	.00	02/27/1976 A	14066	A-14065
<u>NEMAHA RIVER, LITTLE NORTH FORK, TRIB TO</u>							
S: 9 T: 8 R: 12E OTOE							
ROBERT BURR	BURR RESERVOIR		ST	25.70AF	08/11/1977 A	15075	
<u>BURR RESERVOIR</u>							
S: 9 T: 8 R: 12E OTOE							
ROBERT BURR	PUMP		SI	.00	09/16/1977 A	15112	A-14065
<u>NEMAHA RIVER, LITTLE NORTH FORK, TRIB TO</u>							
S: 16 T: 8 R: 12E OTOE							
NEMAHA NRD	WILSON CREEK RES.	8-5	ST	29.63AF	08/17/1966 A	10931	
NEMAHA NRD	WILSON CREEK RES.	8-B	ST	100.80AF	06/12/1968 A	11445	
S: 35 T: 9 R: 12E OTOE							
NEMAHA NRD	WILSON CREEK RES.	1-24	ST	24.20AF	01/03/1968 A	11302	
S: 1 T: 8 R: 12E OTOE							
NEMAHA NRD	WILSON CREEK RES.	1-N	ST	80.80AF	01/03/1968 A	11301	
<u>WILSON CREEK RESERVOIR 1-N</u>							
S: 1 T: 8 R: 12E OTOE							
NEMAHA NRD	PUMP		SO	.00	08/22/1975 A	13759	
<u>NEMAHA RIVER, LITTLE NORTH FORK</u>							
S: 13 T: 8 R: 12E OTOE							
CLARENCE PETERSEN JR	PUMP		IR	1.93	08/05/1975 A	13714	
<u>WILSON CREEK, TRIB TO</u>							
S: 31 T: 9 R: 13E OTOE							
NEMAHA NRD	WILSON CREEK RES.	7-9	ST	73.20AF	05/11/1967 A	11134	

See "Use" definitions and footnotes on pages 68 and 69

SURFACE WATER RIGHTS DATA
CLAIMS, APPLICATIONS, AND APPROPRIATIONS IN DOWNSTREAM ORDER
DIVISION NO. 1F

SOURCE LOCATION APPROPRIATOR	CARRIER GAGE	USE	GRANT IN CFS/AF	DATE OF PRIORITY	DOCKET/ APP. NUMBER	ANNOA.	FT. NT.
<u>WILSON CREEK TRIBUTORY</u> S: 35 T: 9 R: 12E OTOE NEMAHA NRD							
WILSON CREEK S: 6 T: 8 R: 13E OTOE NEMAHA NRD	WILSON CREEK RES. 7-8	ST	21.80AF	05/11/1967	A 11133		
<u>WILSON CREEK RESERVOIR 7-A</u> S: 6 T: 8 R: 13E OTOE NEMAHA NRD	WILSON CREEK RES. 7-A	ST	421.30AF	08/16/1971	A 12351		
<u>NEMAHA RIVER, LITTLE NORTH FORK</u> S: 13 T: 8 R: 12E OTOE ELMER HEISER	GRIEPENSTROH PUMP	SO	.00	08/27/1976	A 14425		
<u>FOX CREEK</u> S: 22 T: 8 R: 13E OTOE NEMAHA NRD	PUMP	IR	.48	04/06/1956	A 8463		
<u>FOX CREEK TRIBUTORY</u> S: 28 T: 8 R: 13E OTOE NEMAHA NRD	WILSON CREEK RES. 5-H	ST	144.80AF	05/11/1967	A 11136		
S: 20 T: 8 R: 13E OTOE NEMAHA NRD	WILSON CREEK RES. 5-F	ST	121.60AF	07/16/1969	A 11750		
<u>CAR CREEK</u> S: 4 T: 8 R: 13E OTOE NEMAHA NRD	WILSON CREEK RES. 5-C	ST	74.90AF	09/27/1983	A 16241		
S: 9 T: 8 R: 13E OTOE NEMAHA NRD	WILSON CREEK RES. 6-7	ST	34.30AF	12/16/1968	A 11600		
S: 17 T: 8 R: 13E OTOE GEORGE BIERE	WILSON CREEK RES. 6-4	ST	81.70AF	12/16/1968	A 11602		
GEORGE BIERE	PUMP	IR	2.80	07/26/1977	A 15046		
GEORGE BIERE	BIERE RESERVOIR	ST	32.20AF	07/26/1977	A 15047		
<u>BIERE RESERVOIR</u> S: 17 T: 8 R: 13E OTOE GEORGE BIERE	BIERE RESERVOIR NO. 2	ST	9.40AF	08/29/1977	A 15098		
<u>FOX CREEK TRIBUTORY</u> S: 18 T: 8 R: 13E OTOE NEMAHA NRD	PUMP	SI	.00	10/11/1977	A 15124	A-15046	
<u>WILSON CREEK RESERVOIR 5-J</u> S: 18 T: 8 R: 13E OTOE NEMAHA NRD	WILSON CREEK RES. 5-J	ST	84.10AF	08/23/1972	A 12723		
<u>NEMAHA RIVER, LITTLE NORTH FORK</u> S: 24 T: 8 R: 12E OTOE ROGER E MEREDITH	BIERE PUMP	SO	.00	03/11/1976	A 14086		
ROGER E MEREDITH	PUMP	IR	1.60	09/21/1976	A 14474		
<u>MEREDITH RESERVOIR</u> S: 24 T: 8 R: 12E OTOE ROGER E MEREDITH	MEREDITH RESERVOIR	ST	21.20AF	02/27/1978	A 15189		
	PUMP	SI	.00	08/06/1979	A 15543	A-14474	

SURFACE WATER RIGHTS DATA
CLAIMS, APPLICATIONS, AND APPROPRIATIONS IN DOWNSTREAM ORDER
DIVISION NO. 1F

SOURCE LOCATION APPROPRIATOR	CARRIER GAGE	USE	GRANT IN CFS/AF	DATE OF PRIORITY	DOCKET/APP NUMBER	ANNOA. FT. NT.
<u>NEMAHA RIVER LITTLE NORTH FORK</u>						
S: 25 T: 8 R: 12E OTOE CLARENCE PETERSEN JR	PUMP	IR	2.09	08/05/1975	A 13715	
<u>NEMAHA RIVER LITTLE NORTH FORK TRIB TO</u>						
S: 19 T: 8 R: 13E OTOE NEMAHA NRD	WILSON CREEK RES. 1-16	ST	29.40AF	07/23/1980	A 15687	
S: 30 T: 8 R: 13E OTOE NEMAHA NRD	WILSON CREEK RES. 1-15	ST	15.30AF	09/13/1968	A 11562	
S: 31 T: 8 R: 13E OTOE NEMAHA NRD	WILSON CREEK RES. 1-F	ST	132.90AF	09/27/1983	A 16242	
S: 27 T: 8 R: 12E OTOE NEMAHA NRD	LITTLE NEMAHA RIVER RES. 4-F	ST	293.80AF	11/24/1975	A 13879	
S: 2 T: 7 R: 12E OTOE NEMAHA NRD	LITTLE NEMAHA RIVER RES. 4-14	ST	120.70AF	11/24/1975	A 13878	
<u>NEMAHA RIVER LITTLE NORTH FORK</u>						
S: 1 T: 7 R: 12E OTOE WELLENSIEK OTTO	PUMP	IR	2.59	02/26/1957	A 9257	
<u>NEMAHA RIVER LITTLE NORTH FORK TRIB TO</u>						
S: 4 T: 7 R: 12E OTOE NEMAHA NRD	WILSON CREEK RES. 3-6	ST	22.34AF	07/20/1965	A 10658	
S: 3 T: 7 R: 12E OTOE NEMAHA NRD	LITTLE NEMAHA RIVER RES. 3-C	ST	110.70AF	05/27/1975	A 13599	
S: 10 T: 7 R: 12E OTOE NEMAHA NRD	LITTLE NEMAHA RIVER RES. 3-1B	ST	6.14AF	05/27/1975	A 13596	
S: 14 T: 7 R: 12E OTOE NEMAHA NRD	LITTLE NEMAHA RIVER RES. 3-1	ST	71.80AF	05/27/1975	A 13598	
NEMAHA NRD	LITTLE NEMAHA RIVER RES. 3-1A	ST	11.00AF	05/27/1975	A 13597	
<u>NEMAHA RIVER LITTLE NORTH FORK</u>						
S: 24 T: 7 R: 12E OTOE DON A WITTLER ET AL	PUMP	IR	1.02	12/30/1974	A 13335	
<u>NEMAHA RIVER LITTLE</u>						
S: 25 T: 7 R: 12E OTOE DON A WITTLER ET AL	PUMP	IR	1.54	10/30/1953	A 5686	
DON A WITTLER ET AL	PUMP	IR	1.54	03/02/1976	A 14069	A-5686 D
DON A & LAVERN WITTLER	PUMP	IR	1.93	09/03/1975	A 13788	
<u>BEE CREEK</u>						
S: 13 T: 6 R: 12E NEMAHA LEWIS R LEIGH	LEIGH RESERVOIR	ST	9.00AF	04/05/1976	A 14150	

Department of Water Resources

SURFACE WATER RIGHTS DATA
CLAIMS, APPLICATIONS, AND APPROPRIATIONS IN DOWNSTREAM ORDER
DIVISION NO. 1F

SOURCE LOCATION APPROPRIATOR	CARRIER GAGE	USE	GRANT IN CFS/AF	DATE OF PRIORITY	DOCKET/ APP. NUMBER	ANNOA. FT. NT.
LEIGH RESERVOIR						
S: 13 T: 6 R: 12E NEMAHA LEWIS R LEIGH	PUMP	SO	.00	04/05/1976	A 14151	
SAND CREEK WEST						
S: 29 T: 7 R: 13E OTOE LAVERN & MARILYN WITTLER	PUMP	IR	.94	09/03/1975	A 13789	
S: 32 T: 7 R: 13E OTOE WITTLER & WITTLER	PUMP	IR	1.79	11/10/1975	A 13860	
NEMAHA RIVER LITTLE						
S: 8 T: 6 R: 13E NEMAHA TERPSMA & LAFLEUR	PUMP	IR	1.28	01/09/1968	A 11308	
L & R FARMS INC	PUMP	IR	1.13	02/13/1976	A 14028	
PAUL GAUCHAT ET AL	PUMP	IR	3.43	07/25/1968	A 11513	
PIPER CREEK						
S: 17 T: 6 R: 13E NEMAHA JAMES D & DEANNE K GERKING	GERKING RESERVOIR	ST	23.00AF	07/06/1977	A 15013	
MARKS & COLES	PUMP	IR	1.02	12/22/1975	A 13915	
SAND CREEK						
S: 4 T: 6 R: 13E NEMAHA BRAVINDER & ROBERSON	BRAVINDER-ROBERSON RES.	ST	65.00AF	05/22/1978	A 15262	
BRAVINDER & ROBERSON	PUMP	IR	1.57	04/29/1957	A 9473	K
BRAVINDER-ROBERSON RESERVOIR						
S: 4 T: 6 R: 13E NEMAHA BRAVINDER & ROBERSON	PUMP	SI	.00	05/22/1978	A 15263	A-9473
NEMAHA RIVER LITTLE						
S: 16 T: 6 R: 13E NEMAHA BOYO WAKELIN	PUMP	IR	1.78	05/08/1968	A 11416	
PAUL GAUCHAT ET AL	PUMP	IR	.86	08/26/1955	A 8032	
JOYCE MARKS	PUMP	IR	.46	08/11/1976	A 14385	
HOUCHENS CREEK						
S: 29 T: 6 R: 13E NEMAHA JOE H SMITH	PUMP	IR	1.69	01/21/1976	A 13956	
S: 16 T: 6 R: 13E NEMAHA L & R FARMS INC	PUMP	IR	1.31	02/13/1976	A 14029	
NEMAHA RIVER LITTLE						
S: 16 T: 6 R: 13E NEMAHA PAUL GAUCHAT	PUMP	IR	1.13	01/06/1977	A 14630	
JAMES G GREEN	PUMP	IR	.51	08/23/1976	A 14413	
S: 15 T: 6 R: 13E NEMAHA FRED & FRED L (JR) GAUCHAT	PUMP	IR	6.04	07/15/1968	A 11488	
LEYA HERRE	PUMP	IR	1.32	03/07/1977	A 14780	
S: 23 T: 6 R: 13E NEMAHA FRED L & MARCIA L GAUCHAT JR	PUMP	IR	1.71	02/11/1976	A 14014	

SURFACE WATER RIGHTS DATA
CLAIMS, APPLICATIONS, AND APPROPRIATIONS IN DOWNSTREAM ORDER
DIVISION NO. 1F

SOURCE LOCATION APPROPRIATOR	CARRIER GAGE	USE	GRANT IN CFS/AF	DATE OF PRIORITY	DOCKET/ APP. NUMBER	ANNOA.	FT. NT.
<u>NEMAHA RIVER, LITTLE TRIB TO</u>							
S: 26 T: 6 R: 13E NEMAHA							
FRED & FRED L (JR) GAUCHAT	PUMP	IR	4.80	07/15/1968	A 11489		
FRED L GAUCHAT JR	PUMP	IR	1.11	02/10/1977	A 14702		K
S: 22 T: 6 R: 13E NEMAHA							
NEMAHA NRD	GAUCHAT GROUP PROJECT RES.	ST	25.80AF	07/02/1979	A 15512		
S: 11 T: 6 R: 13E NEMAHA							
JACK WINDLE	PUMP	IR	1.28	09/17/1974	A 13206		K
S: 14 T: 6 R: 13E NEMAHA							
LEONARD GAUCHAT JR	PUMP	IR	.38	12/23/1976	A 14607		
LEONARD GAUCHAT JR	PUMP	IR	.76	12/23/1976	A 14606		
<u>NEMAHA RIVER, LITTLE</u>							
S: 32 T: 6 R: 14E NEMAHA							
OLIN V CLARKE	PUMP	IR	.99	03/31/1977	A 14864		
<u>ROCK CREEK</u>							
S: 30 T: 7 R: 14E OTOE							
GEORGE W STUKENHOLTZ ET AL	PUMP	IR	.60	05/10/1956	A 8562		
GERTRUDE J STUKENHOLTZ ESTATE	PUMP	IR	.70	12/05/1936	A 2668		
<u>ROCK CREEK, TRIB TO</u>							
S: 30 T: 7 R: 14E OTOE							
GERTRUDE J STUKENHOLTZ ESTATE	PUMP	IR	.60	05/04/1977	A 14927		
<u>ROCK CREEK</u>							
S: 32 T: 7 R: 14E OTOE							
E EARL STUKENHOLTZ	PUMP	IR	.77	11/26/1954	A 6873		
<u>ROCK CREEK, TRIB TO</u>							
S: 36 T: 7 R: 13E OTOE							
OLIN D & VALETTA L COLE	PUMP	IR	2.21	08/01/1975	A 13697		
OLIN D & VALETTA L COLE	PUMP	IR	1.09	08/01/1975	A 13698		
<u>ROCK CREEK</u>							
S: 8 T: 6 R: 14E NEMAHA							
K & D ENTERPRISES, INC	PUMP	IR	1.64	11/09/1976	A 14544		
S: 29 T: 6 R: 14E NEMAHA							
EVERETT MOODY	PUMP	IR	.74	02/18/1981	A 15770		K
S: 32 T: 6 R: 14E NEMAHA							
MARVINBIERE	PUMP	IR	3.64	07/15/1985	A 16430		
OLIN V CLARKE	PUMP	IR	1.82	03/31/1977	A 14865		
<u>NEMAHA RIVER, LITTLE</u>							
S: 10 T: 5 R: 14E NEMAHA							
MARVINBIERE	PUMP	IR	2.00	07/23/1974	A 13097		
<u>HILLOW CREEK</u>							
S: 34 T: 6 R: 14E NEMAHA							
LEE & MARIE C JOESTING	ELY RESERVOIR	ST	30.48AF	09/20/1966	A 10955		#
	LITTLE NEMAHA RIVER AT AUBURN, NE						

SURFACE WATER RIGHTS DATA
CLAIMS, APPLICATIONS, AND APPROPRIATIONS IN DOWNSTREAM ORDER
DIVISION NO. 1F

SOURCE LOCATION APPROPRIATOR	CARRIER GAGE	USE	GRANT IN CFS/AF	DATE OF PRIORITY	DOCKET/ APP. NUMBER	ANNO. FT. NT.
<u>NEMAHA RIVER, LITTLE</u>						
S: 23 T: 5 R: 14E NEMAHA DWAINE W ROGGE	PUMP	IR	.82	03/24/1955	A 7252	
<u>CODDINGTON CREEK</u>						
S: 27 T: 5 R: 14E NEMAHA RICHARD M ALDEN	PUMP	IR	2.06	08/22/1983	A 16229	
S: 23 T: 5 R: 14E NEMAHA RICHARD M ALDEN	PUMP	IR	1.30	04/16/1985	A 16372	
<u>HUGHES CREEK</u>						
S: 36 T: 5 R: 14E NEMAHA G G G FARMS, INC	PUMP	IR	2.86	07/18/1977	A 15034	
<u>INDIAN CREEK, TRIB. TO</u>						
S: 6 T: 4 R: 15E NEMAHA JULIUS H BERGMANN JR	BERGMAN RESERVOIR	ST	22.24AF	01/29/1970	A 11857	
<u>NEMAHA RIVER, LITTLE</u>						
S: 32 T: 5 R: 15E NEMAHA IFA FARMS	PUMP	IR	.49	06/15/1988	A 16664	K
S: 11 T: 4 R: 15E NEMAHA JOHN H STEVENSON	STEVENSON LAKE	ST	123.00AF	05/17/1956	A 8567	
<u>DEKORIN CREEK, TRIB. TO</u>						
S: 6 T: 3 R: 16E RICHARDSON HARLEY PLATTER	PUMP	IR	1.70	06/21/1979	A 15499	
<u>BEADON CREEK</u>						
S: 10 T: 3 R: 16E RICHARDSON HARLEY PLATTER	PUMP	IR	2.11	06/25/1979	A 15506	
<u>WINNEBAGO CREEK</u>						
S: 8 T: 2 R: 17E RICHARDSON NEMAHA NRD	WINNEBAGO-BEAN RESERVOIR	ST	75.80AF	02/07/1977	A 14691	
<u>WINNEBAGO CREEK, TRIB. TO</u>						
S: 9 T: 2 R: 17E RICHARDSON NEMAHA NRD	WINNEBAGO-BEAN CREEK RES. 41-4	ST	38.90AF	03/10/1977	A 14787	
<u>WINNEBAGO CREEK</u>						
S: 9 T: 2 R: 17E RICHARDSON NEMAHA NRD	WINNEBAGO RESERVOIR	ST	175.50AF	02/07/1977	A 14690	
<u>WITTRUCK CREEK, TRIB. TO</u>						
S: 10 T: 2 R: 17E RICHARDSON NEMAHA NRD	WINNEBAGO-BEAN CREEK RES. 41-3	ST	19.00AF	10/28/1982	A 16160	
<u>WINNEBAGO CREEK, TRIB. TO</u>						
S: 22 T: 2 R: 17E RICHARDSON NEMAHA NRD	WINNEBAGO-BEAN CREEK RES. 42-3A	ST	63.50AF	03/10/1977	A 14788	
S: 15 T: 2 R: 17E RICHARDSON NEMAHA NRD	WINNEBAGO-BEAN CREEK RES. 42-5	ST	126.00AF	05/27/1975	A 13600	

SURFACE WATER RIGHTS DATA
CLAIMS, APPLICATIONS, AND APPROPRIATIONS IN DOWNSTREAM ORDER
DIVISION NO. 1F

SOURCE LOCATION APPROPRIATOR	CARRIER GAGE	USE	GRANT IN CFS/AF	DATE OF PRIORITY	DOCKET/ APP. NUMBER	ANNOA.	FT. NT.
<u>WINNEBAGO CREEK TRIB TO</u>							
S: 10 T: 2 R: 17E RICHARDSON NEMAHA NRD	WINNEBAGO-BEAN CREEK RES. 43-2	ST	71.50AF	03/10/1977	A 14786		
S: 14 T: 2 R: 17E RICHARDSON NEMAHA NRD	WINNEBAGO-BEAN CREEK RES. 4-4	ST	49.20AF	06/23/1975	A 13633		
S: 13 T: 2 R: 17E RICHARDSON LEONARD RIEGER	FISCHER-RIEGER RESERVOIR	ST	55.30AF	03/03/1976	A 14072		
S: 23 T: 2 R: 17E RICHARDSON NEMAHA NRD	WINNEBAGO-BEAN CREEK RES. 3-3	ST	3.90AF	11/23/1977	A 15143		
<u>BEAN CREEK TRIB TO</u>							
S: 26 T: 2 R: 17E RICHARDSON NEMAHA NRD	BEAN CREEK RES. 5-5	ST	46.90AF	05/27/1975	A 13601		
S: 35 T: 2 R: 17E RICHARDSON NEMAHA NRD	WINNEBAGO-BEAN RES. 5-4	ST	27.10AF	08/11/1977	A 15073		
<u>BEAN CREEK</u>							
S: 35 T: 2 R: 17E RICHARDSON NEMAHA NRD	WINNEBAGO-BEAN RES. 5-6	ST	58.60AF	10/13/1977	A 15125		
<u>BEAN CREEK TRIB TO</u>							
S: 1 T: 1 R: 17E RICHARDSON NEMAHA NRD	THILTGES-GERMECK RES. THILTGES RESERVOIR	ST	30.90AF	04/29/1980	A 15644		
<u>KENNETH THILTGES NEMAHA RIVER BIG NORTH FORK</u>							
S: 16 T: 7 R: 8E LANCASTER NEMAHA NRD	BIG NEMAHA RES. 23-8	ST	184.30AF	11/24/1975	A 13882		
<u>NEMAHA RIVER BIG NORTH FORK TRIB TO</u>							
S: 16 T: 7 R: 8E LANCASTER NEMAHA NRD	BIG NEMAHA RES. 23-C	ST	42.00AF	11/24/1975	A 13881		
<u>NEMAHA RIVER BIG UPPER RESERVOIR 23-C</u>							
S: 16 T: 7 R: 8E LANCASTER NEMAHA NRD	PUMP	SD	.00	04/11/1978	A 15228		
<u>NEMAHA RIVER BIG NORTH FORK TRIB TO</u>							
S: 20 T: 7 R: 8E LANCASTER KROESE BROTHERS NEMAHA NRD	PUMP BIG NEMAHA RES. 23-D	IR	2.97	02/24/1977	A 14755		
S: 21 T: 7 R: 8E LANCASTER GLEN KROESE	PUMP	IR	4.24	02/24/1977	A 14756		
S: 24 T: 7 R: 8E LANCASTER NEMAHA NRD	UPPER BIG NEMAHA RES. L-10	ST	28.50AF	07/21/1967	A 11205		
S: 26 T: 7 R: 8E LANCASTER NEMAHA NRD	UPPER BIG NEMAHA RES. 21-B	ST	336.90AF	06/13/1972	A 12652		

SURFACE WATER RIGHTS DATA
CLAIMS, APPLICATIONS, AND APPROPRIATIONS IN DOWNSTREAM ORDER
DIVISION NO. 1F

SOURCE LOCATION APPROPRIATOR	CARRIER GAGE	USE	GRANT IN CFS/AF	DATE OF PRIORITY	DOCKET/ APP. NUMBER	ANNO. FT. NT.
<u>NEMAHA RIVER BIG UPPER RESERVOIR 21-B</u> S: 26 T: 7 R: 8E LANCASTER NEMAHA NRD	PUMP	SO	.00	04/15/1975	A 13554	
<u>NEMAHA RIVER BIG NORTH FORK TRIB TO</u> S: 36 T: 7 R: 8E LANCASTER NEMAHA NRD	UPPER BIG NEMAHA RES. L-12	ST	33.70AF	04/02/1980	A 15639	
S: 31 T: 7 R: 9E OTOE NEMAHA NRD	UPPER BIG NEMAHA RES. 21-A	ST	130.20AF	10/06/1981	A 16003	
S: 6 T: 6 R: 9E JOHNSON NEMAHA NRD	UPPER BIG NEMAHA RES. 20-B	ST	90.80AF	06/13/1972	A 12654	
<u>NEMAHA RIVER BIG UPPER RESERVOIR 20-B</u> S: 6 T: 6 R: 9E JOHNSON NEMAHA NRD	PUMP	SO	.00	05/21/1984	A 16301	
<u>NEMAHA RIVER BIG NORTH FORK TRIB TO</u> S: 5 T: 6 R: 9E JOHNSON NEMAHA NRD	UPPER BIG NEMAHA RES. 20-A	ST	135.70AF	04/14/1978	A 15232	
<u>NEMAHA RIVER BIG UPPER RESERVOIR 20-C</u> S: 5 T: 6 R: 9E JOHNSON NEMAHA NRD	PUMP	SO	.00	10/05/1983	A 16247	
<u>NEMAHA RIVER BIG NORTH FORK TRIB TO</u> S: 12 T: 6 R: 8E GAGE NEMAHA NRD	UPPER BIG NEMAHA RES. G-16A	ST	26.00AF	07/26/1979	A 15530	
S: 7 T: 6 R: 9E JOHNSON NEMAHA NRD	UPPER BIG NEMAHA RES. 20-C	ST	74.40AF	11/01/1979	A 15594	
<u>NEMAHA RIVER BIG UPPER RESERVOIR 20-C</u> S: 7 T: 6 R: 9E JOHNSON NEMAHA NRD	PUMP	SO	.00	05/21/1984	A 16300	
<u>NEMAHA RIVER BIG NORTH FORK</u> S: 7 T: 6 R: 9E JOHNSON LAYERTA M VANWINKLE	PUMP	IR	1.37	07/03/1975	A 13645	
S: 17 T: 6 R: 9E JOHNSON MARVIN F & CAROLINE A KRESS	PUMP	IR	.56	03/21/1975	A 13488	
<u>NEMAHA RIVER BIG NORTH FORK TRIB TO</u> S: 17 T: 6 R: 9E JOHNSON NEMAHA NRD	UPPER BIG NEMAHA RES. J-45	ST	26.00AF	01/22/1980	A 15613	
<u>NEMAHA RIVER BIG NORTH FORK</u> S: 17 T: 6 R: 9E JOHNSON ALBERT BARTELS	PUMP	IR	1.61	08/03/1966	A 10914	

SURFACE WATER RIGHTS DATA
CLAIMS, APPLICATIONS, AND APPROPRIATIONS IN DOWNSTREAM ORDER
DIVISION NO. 1F

SOURCE LOCATION APPROPRIATOR	CARRIER- GAGE	USE	GRANT IN CFS/AF	DATE OF PRIORITY	DOCKET/ APP. NUMBER	ANNOA. FT. NT.
<u>NEMAHA RIVER, BIG NORTH FORK TRIB TO</u>						
S: 4 T: 6 R: 9E JOHNSON NEMAHA NRD	UPPER BIG NEMAHA RES. J-12A	ST	29.10AF	10/14/1971	A 12400	
S: 9 T: 6 R: 9E JOHNSON NEMAHA NRD	UPPER BIG NEMAHA RES. J-12	ST	55.30AF	09/25/1978	A 15343	
S: 8 T: 6 R: 9E JOHNSON NEMAHA NRD	UPPER BIG NEMAHA RES. J-11	ST	8.22AF	11/01/1979	A 15595	
<u>NEMAHA RIVER, BIG NORTH FORK</u>						
S: 16 T: 6 R: 9E JOHNSON WILLIAM A & MARJORIE E BARTELS	PUMP	IR	.59	08/03/1959	A 9742	
S: 21 T: 6 R: 9E JOHNSON CHRISTY EILERS	PUMP	IR	.90	02/10/1966	A 10769	
<u>NEMAHA RIVER, BIG NORTH FORK TRIB TO</u>						
S: 10 T: 6 R: 9E JOHNSON NEMAHA NRD	UPPER BIG NEMAHA RES. J-42	ST	28.70AF	10/14/1971	A 12399	
S: 15 T: 6 R: 9E JOHNSON NEMAHA NRD	UPPER BIG NEMAHA RES. J-15	ST	10.90AF	10/17/1984	A 16342	
S: 16 T: 6 R: 9E JOHNSON NEMAHA NRD	UPPER BIG NEMAHA RES. 2-A	ST	119.80AF	10/14/1971	A 12398	
<u>NEMAHA RIVER, BIG MIDDLE BRANCH</u>						
S: 22 T: 7 R: 6E LANCASTER NEMAHA NRD	BIG NEMAHA RES. 15-D	ST	155.50AF	08/24/1973	A 12927	
<u>NEMAHA RIVER, BIG MIDDLE BRANCH TRIB TO</u>						
S: 27 T: 7 R: 6E LANCASTER NEMAHA NRD	BIG NEMAHA RES. 15-E	ST	116.60AF	08/24/1973	A 12928	
S: 26 T: 7 R: 6E LANCASTER NEMAHA NRD	BIG NEMAHA RES. L-15	ST	21.30AF	08/24/1973	A 12929	
S: 25 T: 7 R: 6E LANCASTER NEMAHA NRD	UPPER BIG NEMAHA RES. 15-B	ST	28.80AF	03/26/1970	A 11899	
S: 24 T: 7 R: 6E LANCASTER NEMAHA NRD	UPPER BIG NEMAHA RES. 15-A	ST	24.30AF	03/26/1970	A 11896	
S: 13 T: 7 R: 6E LANCASTER NEMAHA NRD	UPPER BIG NEMAHA RES. 14-B	ST	40.60AF	10/06/1981	A 16005	
S: 24 T: 7 R: 6E LANCASTER NEMAHA NRD	UPPER BIG NEMAHA RES. 14-A	ST	22.10AF	10/06/1981	A 16004	

See "Use" definitions and footnotes on pages 68 and 69

SURFACE WATER RIGHTS DATA
CLAIMS, APPLICATIONS, AND APPROPRIATIONS IN DOWNSTREAM ORDER
DIVISION NO. 1F

SOURCE LOCATION APPROPRIATOR	CARRIER GAGE	USE	GRANT IN CFS/AF	DATE OF PRIORITY	DOCKET/ APP. NUMBER	ANNOT.	FT. NT.
<hr/>							
<u>NEMAHA RIVER, BIG MIDDLE BRANCH TRIB TO</u>							
S: 25 T: 7 R: 6E LANCASTER NEMAHA NRD	UPPER BIG NEMAHA RES. 14-C	ST	26.60AF	03/26/1970	A 11898		
S: 31 T: 7 R: 7E LANCASTER NEMAHA NRD	RESERVOIR 13-C	ST	114.10AF	03/02/1992	A 17156		
S: 20 T: 7 R: 7E LANCASTER NEMAHA NRD	UPPER BIG NEMAHA RES. 13-A	ST	41.00AF	03/26/1970	A 11897		
<u>NEMAHA RIVER, BIG UPPER RESERVOIR 13-A</u>							
S: 20 T: 7 R: 7E LANCASTER NEMAHA NRD	CHERRY PUMP	SO	.00	03/20/1975	A 13484		
<u>NEMAHA RIVER, BIG MIDDLE BRANCH TRIB TO</u>							
S: 8 T: 6 R: 7E GAGE NEMAHA NRD	UPPER BIG NEMAHA RES. G-33	ST	58.80AF	10/13/1981	A 16007		
S: 33 T: 7 R: 7E LANCASTER NEMAHA NRD	RESERVOIR 12-B	ST	250.90AF	03/02/1992	A 17158		
S: 4 T: 6 R: 7E GAGE NEMAHA NRD	BIG NEMAHA RES. G-18	ST	18.65AF	05/10/1976	A 14216		
S: 34 T: 7 R: 7E LANCASTER NEMAHA NRD	UPPER BIG NEMAHA RES. 12-A	ST	28.80AF	08/20/1985	A 16439		
S: 27 T: 7 R: 7E LANCASTER NEMAHA NRD	RESERVOIR 11-B	ST	251.80AF	03/02/1992	A 17157		
<u>NEMAHA RIVER, BIG MIDDLE BRANCH</u>							
S: 34 T: 7 R: 7E LANCASTER LARRY DEBOER	PUMP	IR	1.03	09/02/1969	A 11791		
S: 35 T: 7 R: 7E LANCASTER GLENN G LEFFERDINK	PUMP	IR	.70	12/04/1968	A 11593		
<u>NEMAHA RIVER, BIG MIDDLE BRANCH TRIB TO</u>							
S: 25 T: 7 R: 7E LANCASTER NEMAHA NRD	BIG NEMAHA RES. L-4	ST	64.20AF	02/19/1971	A 12166		
S: 35 T: 7 R: 7E LANCASTER NEMAHA NRD	BIG NEMAHA RES. 11-A	ST	124.80AF	02/19/1971	A 12167		
<u>NEMAHA RIVER, BIG MIDDLE BRANCH</u>							
S: 1 T: 6 R: 7E GAGE GLENN G LEFFERDINK	PUMP	IR	.68	03/16/1967	A 11075		
S: 12 T: 6 R: 7E GAGE DOD FARMS	PUMP	IR	1.04	01/23/1967	A 11025		
<u>NEMAHA RIVER, BIG MIDDLE BRANCH TRIB TO</u>							
S: 6 T: 6 R: 8E GAGE NEMAHA NRD	UPPER BIG NEMAHA RES. G-24	ST	70.90AF	04/23/1981	A 15851		

SURFACE WATER RIGHTS DATA
CLAIMS, APPLICATIONS, AND APPROPRIATIONS IN DOWNSTREAM ORDER
DIVISION NO. 1F

SOURCE LOCATION APPROPRIATOR	CARRIER GAGE	USE	GRANT IN CFS/AF	DATE OF PRIORITY	DOCKET/ APP. NUMBER	ANNOA.	FT. NT.
<u>NEMAHA RIVER BIG MIDDLE BRANCH TRIB TO</u> S: 12 T: 6 R: 7E GAGE NEMAHA NRD	UPPER BIG NEMAHA RES. 9-D	ST	115.70AF	11/24/1975	A 13877		
<u>NEMAHA RIVER BIG UPPER RESERVOIR 9-D</u> S: 12 T: 6 R: 7E GAGE NEMAHA NRD	PUMP	SO	.00	12/01/1978	A 15369		
<u>NEMAHA RIVER BIG MIDDLE BRANCH TRIB TO</u> S: 12 T: 6 R: 7E GAGE NEMAHA NRD	UPPER BIG NEMAHA RES. 9-C	ST	95.30AF	01/29/1976	A 13974		
<u>NEMAHA RIVER BIG UPPER RESERVOIR 9-C</u> S: 12 T: 6 R: 7E GAGE NEMAHA NRD NEMAHA NRD NEMAHA NRD	PUMP PUMP PUMP	SI SI SO	.00 .00 .00	11/26/1980 11/26/1980 11/26/1980	A 15731 A 15731 A 15731	A-11025 A-11026	
<u>NEMAHA RIVER BIG MIDDLE BRANCH TRIB TO</u> S: 12 T: 6 R: 7E GAGE DCO FARMS	PUMP	IR	.48	01/23/1967	A 11026		
S: 8 T: 6 R: 8E GAGE NEMAHA NRD	UPPER BIG NEMAHA RES. 9-A	ST	65.60AF	10/17/1984	A 16343		
S: 9 T: 6 R: 8E GAGE NEMAHA NRD	UPPER BIG NEMAHA RES. G-25	ST	71.70AF	07/21/1967	A 11204		
<u>SHAW CREEK TRIB TO</u> S: 23 T: 6 R: 7E GAGE NEMAHA NRD	UPPER BIG NEMAHA RES. G-35	ST	46.40AF	12/26/1972	A 12781		
S: 35 T: 6 R: 7E GAGE NEMAHA NRD	UPPER BIG NEMAHA RES. G-37	ST	13.30AF	12/26/1972	A 12778		
<u>SHAW CREEK</u> S: 29 T: 6 R: 8E GAGE DARYL UHLMAN	PUMP	IR	.57	04/26/1956	A 8519		
<u>JAKES CREEK</u> S: 1 T: 5 R: 7E GAGE NEMAHA NRD	UPPER BIG NEMAHA RES. G-18A	ST	76.90AF	12/26/1972	A 12779		
S: 32 T: 6 R: 8E GAGE ADAMS CO. (A PARTNERSHIP)	PUMP	IR	.48	05/18/1956	A 8570		
S: 33 T: 6 R: 8E GAGE NEMAHA NRD	UPPER BIG NEMAHA RES. 25-C	ST	627.80AF	12/26/1972	A 12780		

Department of Water Resources

SURFACE WATER RIGHTS DATA
CLAIMS, APPLICATIONS, AND APPROPRIATIONS IN DOWNSTREAM ORDER
DIVISION NO. 1F

SOURCE LOCATION APPROPRIATOR	CARRIER GAGE	USE	GRANT IN CFS/AF	DATE OF PRIORITY	DOCKET/ APP. NUMBER	ANNOA. FT. NT.
<u>NEMAHA RIVER, BIG MIDDLE BRANCH, TRIB TO</u> S: 27 T: 6 R: 8E GAGE NEMAHA NRD	UPPER BIG NEMAHA RES. 7-A	ST	129.40AF	12/27/1968	A 11609	
S: 23 T: 6 R: 8E GAGE NEMAHA NRD	UPPER BIG NEMAHA RES. 12-C	ST	22.00AF	06/13/1972	A 12653	
<u>NEMAHA RIVER, BIG MIDDLE BRANCH</u> S: 26 T: 6 R: 8E GAGE WARREN EBBERS JOHN FINKNER	PUMP PUMP	IR IR	1.72 .99	07/18/1974 05/02/1966	A 13086 A 10838	
<u>NEMAHA RIVER, BIG MIDDLE BRANCH, TRIB TO</u> S: 2 T: 5 R: 8E GAGE NEMAHA NRD	UPPER BIG NEMAHA RES. G-8	ST	9.80AF	08/19/1977	A 15083	
S: 35 T: 6 R: 8E GAGE NEMAHA NRD	UPPER BIG NEMAHA RES. 6-A	ST	156.80AF	03/10/1977	A 14783	
<u>NEMAHA RIVER, BIG UPPER RESERVOIR 6-A</u> S: 35 T: 6 R: 8E GAGE NEMAHA NRD	PUMP	SO	.00	01/31/1979	A 15409	
<u>NEMAHA RIVER, BIG MIDDLE BRANCH, TRIB TO</u> S: 20 T: 6 R: 9E JOHNSON NEMAHA NRD	UPPER BIG NEMAHA RES. 3-A	ST	228.00AF	10/17/1984	A 16341	
<u>NEMAHA RIVER, BIG MIDDLE BRANCH</u> S: 28 T: 6 R: 9E JOHNSON CLINTON D & HELEN L BOLDT	PUMP	IR	.74	07/29/1974	A 13110	
<u>NEMAHA RIVER, BIG NORTH FORK</u> S: 27 T: 6 R: 9E JOHNSON CLINTON D & HELEN L BOLDT	PUMP	IR	.94	04/20/1956	A 8501	
<u>NEMAHA RIVER, BIG NORTH FORK, TRIB TO</u> S: 28 T: 6 R: 9E JOHNSON NEMAHA NRD	UPPER BIG NEMAHA RES. J-44	ST	28.40AF	04/23/1981	A 15850	
<u>NEMAHA RIVER, BIG NORTH FORK</u> S: 27 T: 6 R: 9E JOHNSON ARNOLD T & AGNES M KLEIN	PUMP	IR	1.79	02/28/1964	A 10317	
S: 26 T: 6 R: 9E JOHNSON JOHN G KITZELMAN TRUST DAVE THIESFELD	PUMPS PUMP	IR IR	1.00 1.48	05/10/1956 12/14/1976	A 8556 A 14595	
<u>HOOVER CREEK, TRIB TO</u> S: 24 T: 5 R: 8E GAGE NEMAHA NRD	UPPER BIG NEMAHA RES. C-2	ST	52.80AF	03/10/1977	A 14792	

SURFACE WATER RIGHTS DATA
CLAIMS, APPLICATIONS, AND APPROPRIATIONS IN DOWNSTREAM ORDER
DIVISION NO. 1F

SOURCE LOCATION APPROPRIATOR	CARRIER GAGE	USE	GRANT IN CFS/AF	DATE OF PRIORITY	DOCKET/ APP. NUMBER	ANNOA. FT. NT.
<u>HOOKER CREEK TRIB TO</u>						
S: 13 T: 5 R: 8E GAGE NEMAHA NRD	UPPER BIG NEMAHA RES. G-19	ST	33.40AF	12/27/1968	A 11610	
NEMAHA NRD	UPPER BIG NEMAHA RES. G-20	ST	16.90AF	03/10/1977	A 14791	
NEMAHA NRD	UPPER BIG NEMAHA RES. G-31	ST	30.50AF	06/22/1977	A 14990	
<u>HOOKER CREEK</u>						
S: 12 T: 5 R: 8E GAGE NEMAHA NRD	UPPER BIG NEMAHA RES. 18-B	ST	838.00AF	04/14/1978	A 15235	
<u>UPPER BIG NEMAHA RESERVOIR 18-B</u>						
S: 12 T: 5 R: 8E GAGE NEMAHA NRD	PUMP	SO	.00	06/02/1986	A 16492	
S: 12 T: 5 R: 8E GAGE NEMAHA NRD	PUMP	SI	.00	06/02/1986	A 16492	A-12630
<u>HOOKER CREEK</u>						
S: 12 T: 5 R: 8E GAGE EARL KRAUSE ET AL	PUMP	IR	.14	05/15/1972	A 12630	K
<u>HOOKER CREEK TRIB TO</u>						
S: 7 T: 5 R: 9E JOHNSON NEMAHA NRD	UPPER BIG NEMAHA RES. J-28	ST	18.20AF	05/10/1977	A 14937	
NEMAHA NRD	UPPER BIG NEMAHA RES. 18-A	ST	132.60AF	12/27/1968	A 11607	
<u>HOOKER CREEK</u>						
S: 5 T: 5 R: 9E JOHNSON ROBERT L BUEHLER	PUMP	IR	.62	06/16/1960	A 9833	
S: 4 T: 5 R: 9E JOHNSON CLARA LIPPS TRUST	PUMP	IR	.86	10/18/1977	A 15128	
FRED JOHNSON HEIRS	PUMP	IR	1.53	05/08/1974	A 13030	
<u>HOOKER CREEK TRIB TO</u>						
S: 20 T: 5 R: 9E JOHNSON NEMAHA NRD	UPPER BIG NEMAHA RES. J-37	ST	32.00AF	12/27/1968	A 11608	
S: 16 T: 5 R: 9E JOHNSON NEMAHA NRD	UPPER BIG NEMAHA RES. J-36	ST	31.80AF	11/01/1979	A 15596	
<u>HOOKER CREEK</u>						
S: 34 T: 6 R: 9E JOHNSON ELLENORA F BESCH	PUMP	IR	1.07	03/05/1975	A 13456	K
<u>NEMAHA RIVER BIG NORTH FORK TRIB TO</u>						
S: 11 T: 6 R: 9E JOHNSON NEMAHA NRD	UPPER BIG NEMAHA RES. 1-841	ST	259.00AF	06/03/1981	A 15882	

See "file" definitions and footnotes on pages 68 and 69

SURFACE WATER RIGHTS DATA
CLAIMS, APPLICATIONS, AND APPROPRIATIONS IN DOWNSTREAM ORDER
DIVISION NO. 1F

SOURCE LOCATION APPROPRIATOR	CARRIER GAGE	USE	GRANT IN CFS/AF	DATE OF PRIORITY	DOCKET/ APP. NUMBER	ANNOA. FT. NT.
<u>NEMAMA RIVER, RIG, NORTH FORK</u>						
S: 31 T: 6 R: 10E JOHNSON						
LYDIA BOSLAU ET AL	PUMP	IR	.71	04/06/1956	A 8462	
LYDIA BOSLAU ET AL	PUMP	IR	.71	01/20/1975	A 13364	
S: 14 T: 5 R: 10E JOHNSON						
GORACKE & MASUR	PUMP	IR	2.21	07/31/1974	A 13118	
LUCY PELLA	PUMP	IR	1.99	07/23/1974	A 13098	
LOUIE ALLGAYER	PUMPS	IR	1.12	09/26/1934	A 2478	
LELAND PELLA	PUMPS	IR	.54	07/16/1934	A 2428	
S: 13 T: 5 R: 10E JOHNSON						
EMMA GORACKE	PUMPS	IR	.51	05/04/1934	A 2377	T-25 K
RICHARD GORACKE	PUMP	IR	.93	12/18/1990	A 17035	
<u>YANKEE CREEK</u>						
S: 4 T: 4 R: 9E JOHNSON						
KEITH D, KENNETH & ROGER JOECK	PUMP	IR	1.60	04/20/1966	A 10836	
S: 28 T: 5 R: 10E JOHNSON						
MYRON MASON & SONS	PUMP	IR	1.93	05/13/1957	A 9494	
<u>NEMAMA RIVER, RIG, NORTH FORK</u>						
S: 29 T: 5 R: 11E JOHNSON						
MARION L & RAYMOND PETERS	PUMP	IR	.94	09/10/1976	A 18457	
JENNIFER BRINKMAN	PUMP	IR	.94	04/05/1976	A 18152	
ROY W & ROBERT FARIS	PUMP	IR	.85	10/28/1975	A 13840	
CITY OF TECUMSEH	TECUMSEH LAKE	ST	25.00AF	02/13/1957	A 9190	
ROY W & ROBERT FARIS	PUMP	IR	1.41	10/28/1975	A 13839	
<u>BADGER BRANCH CREEK</u>						
S: 31 T: 5 R: 11E JOHNSON						
TECUMSEH COUNTRY CLUB, INC	PUMP	IR	.66	08/27/1975	A 13771	
S: 32 T: 5 R: 11E JOHNSON						
ROY W & ROBERT FARIS	PUMP	IR	.79	10/28/1975	A 13838	
ELDON H LAUE ESTATE	PUMP	IR	1.68	04/05/1965	A 10600	
MILLER FARMS	PUMP	IR	.40	06/07/1983	A 16203	
<u>NEMAMA RIVER, RIG, NORTH FORK</u>						
S: 29 T: 5 R: 11E JOHNSON						
MILLER FARMS	PUMP	IR	.88	01/11/1977	A 14634	
S: 33 T: 5 R: 11E JOHNSON						
KENNETH A GROVE	PUMP	IR	2.66	02/23/1976	A 14049	
<u>JOHN BRANCH</u>						
S: 21 T: 5 R: 11E JOHNSON						
NEMAMA NRD	MIDDLE BIG NEMAMA RES.	96 ST	81.40AF	10/10/1989	A 16886	
<u>NEMAMA RIVER, RIG, NORTH FORK</u>						
S: 11 T: 4 R: 11E JOHNSON						
ROBERT BARTELS	PUMP	IR	2.03	08/16/1977	A 15079	
<u>NEMAMA RIVER, RIG, NORTH FORK, TRIB. TO</u>						
S: 11 T: 4 R: 11E JOHNSON						
ROBERT BARTELS	BARTELS RES. NO. 2	ST	27.70AF	08/16/1977	A 15081	

SURFACE WATER RIGHTS DATA
CLAIMS, APPLICATIONS, AND APPROPRIATIONS IN DOWNSTREAM ORDER
DIVISION NO. 1F

SOURCE LOCATION APPROPRIATOR	CARRIER GAGE	USE	GRANT IN CFS/AF	DATE OF PRIORITY	DOCKET/ APP NUMBER	ANNOA.	FT. NT.
<u>MEMAHA RIVER, BIG, NORTH FORK</u>							
S: 14 T: 4 R: 11E JOHNSON							
ORVAL W PETERS	PUMP	IR	2.19	10/28/1976	A 14532		
S: 23 T: 4 R: 11E JOHNSON							
EUGENE & NORMAN GOTTULA	PUMP	IR	1.84	06/16/1975	A 13626		
S: 25 T: 4 R: 11E JOHNSON							
LORAIN CARMINE ET AL	PUMP	IR	4.19	08/19/1975	A 13746		
MOLYCORP INC	PUMP	MF	6.14AF	03/12/1981	A 15786		
S: 31 T: 4 R: 12E JOHNSON							
JAMES C ROBISON & SONS	PUMP	IR	3.87	02/18/1976	A 14038		
BINDER FARMS	PUMP	IR	5.86	08/30/1974	A 13182		
<u>TORD CREEK</u>							
S: 28 T: 4 R: 11E JOHNSON							
NATHAN & JOLENE BARTELS	PUMP	IR	1.34	04/09/1990	A 16971		
NATHAN & JOLENE BARTELS	BARTELS RESERVOIR	ST	19.88AF	04/09/1990	A 16972		
<u>NATHAN BARTELS RESERVOIR</u>							
S: 28 T: 4 R: 11E JOHNSON							
NATHAN & JOLENE BARTELS	PUMP	SI	.00	08/29/1990	A 17014	A-16971	
<u>FLK CREEK</u>							
S: 33 T: 4 R: 11E JOHNSON							
MOLYCORP INC	PUMP	MF	6.14AF	03/12/1981	A 15788		
S: 36 T: 4 R: 11E JOHNSON							
GREG A KRUEGER	PUMP	IR	1.85	08/28/1975	A 13775		
GREG A KRUEGER	KRUEGER RESERVOIR	ST	26.56AF	08/28/1975	A 13776		
<u>KRUEGER RESERVOIR</u>							
S: 36 T: 4 R: 11E JOHNSON							
GREG A KRUEGER	PUMP	SI	.00	07/08/1976	A 14305	A-13775	
KATIE KRUEGER ET AL	PUMP	SO	.00	07/08/1976	A 14305		
<u>MEMAHA RIVER, BIG, NORTH FORK</u>							
S: 17 T: 3 R: 12E PAWNEE							
FLOYD P & LLOYD F VRTISKA	PUMP	IR	1.54	05/14/1976	A 14223		
LYNN F BINDER	PUMP NO. 2	IR	1.33	08/13/1947	A 4096		
LYNN F BINDER	PUMP	IR	1.33	07/21/1977	A 15038		
BINDER IRRIGATION	PUMP	IR	1.31	08/30/1974	A 13181		
S: 29 T: 3 R: 12E PAWNEE							
RICHARD & HOWARD BINDER	PUMP	IR	1.89	06/18/1975	A 13627		
S: 20 T: 3 R: 12E PAWNEE							
RICHARD BINDER	PUMP	IR	5.08	07/23/1974	A 13096		
S: 33 T: 3 R: 12E PAWNEE							
HOWARD & NORMA BINDER	PUMP	IR	.89	01/24/1980	A 3086		K
HOWARD & NORMA BINDER	PUMP	IR	.19	09/25/1981	A 3511		
HOWARD BINDER	PUMP	IR	4.90	06/18/1975	A 13628		
HOWARD & NORMA BINDER	PUMP	IR	.89	04/02/1976	A 14141	A-3086	D
HOWARD & NORMA BINDER	PUMP	IR	.19	04/02/1976	A 14142	A-3511	D

Department of Water Resources

SURFACE WATER RIGHTS DATA
CLAIMS, APPLICATIONS, AND APPROPRIATIONS IN DOWNSTREAM ORDER
DIVISION NO. 1F

SOURCE LOCATION APPROPRIATOR	CARRIER GAGE	USE	CRANT IN CFS/AF	DATE OF PRIORITY	DOCKET/ APP. NUMBER	ANNOA. FT. NT.
<u>CLEAR CREEK TRIB. TO</u> S: 10 T: 3 R: 11E PAWNEE TIM SCHAARDT	SCHAARDT RESERVOIR	ST	23.83AF	09/07/1990	A 17017	
<u>TAYLOR BRANCH CREEK</u> S: 7 T: 2 R: 12E PAWNEE BINDER IRRIGATION	PUMP	IR	1.91	11/18/1974	A 13277	
S: 6 T: 2 R: 12E PAWNEE BINDER IRRIGATION	PUMP	IR	4.01	02/06/1974	A 12978	
<u>NEMANA RIVER BIG NORTH FORK</u> S: 34 T: 3 R: 12E PAWNEE BINDER FARMS	PUMP	IR	1.54	08/30/1974	A 13183	
S: 33 T: 3 R: 12E PAWNEE BINDER FARMS	PUMP	IR	.26	08/15/1941	A 3487	
S: 12 T: 2 R: 12E PAWNEE RICHARD BINDER	PUMP	IR	2.44	11/12/1976	A 14551	
S: 18 T: 2 R: 13E RICHARDSON DONALD F HUNZEKER	PUMP	IR	2.60	01/16/1976	A 13947	
<u>DRY BRANCH</u> S: 31 T: 2 R: 13E RICHARDSON ROGER HUNZEKER	PUMP	IR	.22	02/13/1976	A 14026	
<u>NEMANA RIVER BIG NORTH FORK</u> S: 8 T: 2 R: 13E RICHARDSON FRED J FANKHAUSER	PUMP	IR	1.56	01/17/1989	A 16736	
S: 9 T: 2 R: 13E RICHARDSON RIST FARM, INC.	PUMP	IR	1.41	07/23/1990	A 17001	
<u>LONG BRANCH</u> S: 5 T: 4 R: 12E JOHNSON NEMANA NRD	LONG BRANCH RES. 71	ST	98.30AF	04/25/1979	A 15464	
<u>LONG BRANCH RESERVOIR 71</u> S: 5 T: 4 R: 12E JOHNSON NEMANA NRD	PUMP	SO	.00	06/22/1989	A 16834	
<u>LONG BRANCH TRIB. TO</u> S: 9 T: 4 R: 12E JOHNSON NEMANA NRD	LONG BRANCH RES. 2	ST	133.40AF	04/25/1979	A 15462	
<u>LONG BRANCH RESERVOIR # 2</u> S: 9 T: 4 R: 12E JOHNSON NEMANA NRD	PUMP	SO	.00	02/17/1982	A 16062	
<u>LONG BRANCH TRIB. TO</u> S: 17 T: 4 R: 12E JOHNSON NEMANA NRD	LONG BRANCH RES. 3	ST	70.00AF	04/25/1979	A 15463	
S: 15 T: 4 R: 12E NEMANA NEMANA NRD	LONG BRANCH RES. 4	ST	87.00AF	04/25/1979	A 15461	
S: 34 T: 4 R: 12E NEMANA NEMANA NRD	LONG BRANCH RES 61	ST	60.50AF	07/10/1987	A 16566	

SURFACE WATER RIGHTS DATA
CLAIMS, APPLICATIONS, AND APPROPRIATIONS IN DOWNSTREAM ORDER
DIVISION NO. 1F

SOURCE LOCATION APPROPRIATOR	CARRIER GAGE	USE	GRANT IN CFS/AF	DATE OF PRIORITY	DOCKET/ APP. NUMBER	ANNOA.	FT. NT.
<u>LONG BRANCH TRIB TO</u> S: 13 T: 4 R: 12E NEMAHA NEMAHA NRD	LONG BRANCH RES. N-1	ST	34.70AF	10/17/1984	A 16338		
S: 24 T: 4 R: 12E NEMAHA NEMAHA NRD	LONG BRANCH RES. T-1	ST	7.50AF	07/06/1981	A 15913		
S: 29 T: 4 R: 13E NEMAHA NEMAHA NRD	LONG BRANCH RES. N-6	ST	57.00AF	10/17/1984	A 16339		
S: 31 T: 4 R: 13E NEMAHA NEMAHA NRD	LONG BRANCH RES. 70	ST	81.30AF	06/14/1982	A 16121		
S: 32 T: 4 R: 13E NEMAHA NEMAHA NRD	LONG BRANCH RES. N-5	ST	59.40AF	10/17/1984	A 16340		
<u>LONG BRANCH</u> S: 7 T: 3 R: 13E RICHARDSON PAUL BURGETT	PUMP	IR	4.29	09/06/1977	A 15104		
<u>LONG BRANCH TRIB TO</u> S: 5 T: 3 R: 13E RICHARDSON NEMAHA NRD	LONG BRANCH RES. 77	ST	53.40AF	06/26/1980	A 15664		
S: 8 T: 3 R: 13E RICHARDSON NEMAHA NRD	LONG BRANCH RES. 73	ST	102.60AF	08/18/1980	A 15706		
<u>LONG BRANCH RESERVOIR 73</u> S: 8 T: 3 R: 13E RICHARDSON NEMAHA NRD	PUMP	SO	.00	08/17/1989	A 16878		
<u>LONG BRANCH TRIB TO</u> S: 18 T: 3 R: 13E RICHARDSON NEMAHA NRD	LONG BRANCH RES. R-11	ST	39.00AF	11/27/1989	A 16896		
<u>LONG BRANCH</u> S: 17 T: 3 R: 13E RICHARDSON RANDY P BURGETT	PUMP	IR	.55	01/11/1989	A 16732		
S: 20 T: 3 R: 13E RICHARDSON CLIFFORD SNOKE	PUMP	IR	1.34	09/14/1976	A 14461		
<u>CROOKED BRANCH</u> S: 21 T: 3 R: 13E RICHARDSON NEMAHA NRD	LONG BRANCH RES. 41	ST	146.50AF	06/26/1980	A 15663		
<u>CROOKED BRANCH TRIB TO</u> S: 21 T: 3 R: 13E RICHARDSON NEMAHA NRD	LONG BRANCH RES. 42	ST	44.90AF	06/26/1980	A 15667		
JAMES M STANDERFORD	PUMP	IR	.31	08/28/1980	A 15712		K
<u>LONG BRANCH</u> S: 29 T: 3 R: 13E RICHARDSON CLIFFORD SNOKE	PUMP	IR	2.40	09/14/1976	A 14460		
S: 28 T: 3 R: 13E RICHARDSON JOY STANDERFORD	PUMP	IR	1.10	12/19/1974	A 13325		
<u>KIRKHAM CREEK TRIB TO</u> S: 10 T: 3 R: 12E PAWNEE NEMAHA NRD	LONG BRANCH RES. P-8	ST	28.70AF	10/17/1984	A 16336		

See "Use" definitions and footnotes on pages 68 and 69

SURFACE WATER RIGHTS DATA
CLAIMS, APPLICATIONS, AND APPROPRIATIONS IN DOWNSTREAM ORDER
DIVISION NO. 1F

SOURCE LOCATION APPROPRIATOR	CARRIER GAGE	USE	GRANT IN CFS/AF	DATE OF PRIORITY	DOCKET/ APP. NUMBER	ANNOA.	FT. NT.
<u>KIRKHAM CREEK TRIB TO</u>							
S: 14 T: 3 R: 12E PAWNEE NEMAHA NRD							
S: 23 T: 3 R: 12E PAWNEE NEMAHA NRD	LONG BRANCH RES. P-3	ST	47.60AF	10/17/1984	A 16335		
<u>KIRKHAM CREEK</u> S: 32 T: 3 R: 13E RICHARDSON NEMAHA NRD	LONG BRANCH RES. P-4B	ST	25.60AF	06/14/1982	A 16122		
<u>LONG BRANCH TRIB TO</u> S: 34 T: 3 R: 13E RICHARDSON NEMAHA NRD NEMAHA NRD	LONG BRANCH RES. 21	ST	1569.20AF	07/10/1987	A 16567		
	LONG BRANCH RES. R-15	ST	26.70AF	06/26/1980	A 15666		
	LONG BRANCH RES. R-3 NORTH FORK BIG NEMAHA RIVER AT HUMBOLDT, NE	ST	30.30AF	06/26/1980	A 15665	#	
<u>NEMAHA RIVER BIG NORTH FORK</u>							
S: 13 T: 2 R: 13E RICHARDSON P S POLLARD ESTATE TRUST	PUMP	IR	2.51	03/03/1981	A 15777		
S: 26 T: 2 R: 14E RICHARDSON LEONARD T GERDES	PUMP	IR	.80	03/21/1977	A 14833		
S: 31 T: 2 R: 15E RICHARDSON EUGENE E DOWELL	PUMP	IR	4.15	07/11/1968	A 11482		
S: 34 T: 2 R: 15E RICHARDSON ROLAND C BURNS	PUMP	IR	2.44	07/09/1980	A 15676		
S: 11 T: 1 R: 15E RICHARDSON STALDER CATTLE COMPANY ELLA, RUBY & VELMA MARSH	PUMP PUMP	IR IR	2.19 4.44	07/12/1976 03/31/1977	A 14318 A 14868		
<u>ROCK CREEK</u>							
S: 17 T: 3 R: 10E PAWNEE NEMAHA NRD	ROCK CREEK RES. 22-A	ST	84.60AF	03/29/1978	A 15218		
S: 17 T: 3 R: 10E PAWNEE NEMAHA NRD	ROCK CREEK RES. 22-A	SS	54.50AF	10/11/1991	A 17120		0
<u>ROCK CREEK TRIB TO</u>							
S: 30 T: 3 R: 10E PAWNEE NEMAHA NRD	ROCK CREEK RES. 3-4	ST	22.20AF	08/02/1973	A 12915		
S: 20 T: 3 R: 10E PAWNEE NEMAHA NRD	ROCK CREEK RES. 21-A	ST	68.80AF	08/02/1973	A 12914		
S: 17 T: 3 R: 10E PAWNEE NEMAHA NRD	ROCK CREEK RES. 23-A	ST	76.40AF	04/24/1978	A 15245		
S: 20 T: 3 R: 10E PAWNEE NEMAHA NRD	ROCK CREEK RES. 24-A	ST	67.80AF	09/19/1966	A 10953		
S: 21 T: 3 R: 10E PAWNEE NEMAHA NRD	WENZL DETENTION RES. 1-F	ST	28.50AF	11/02/1977	A 15134		
S: 16 T: 3 R: 10E PAWNEE NEMAHA NRD	ROCK CREEK RES. 2-1	ST	20.50AF	12/19/1968	A 11606		
S: 28 T: 3 R: 10E PAWNEE NEMAHA NRD	ROCK CREEK RES. 1-7	ST	29.40AF	07/06/1967	A 11193		

SURFACE WATER RIGHTS DATA
CLAIMS, APPLICATIONS, AND APPROPRIATIONS IN DOWNSTREAM ORDER
DIVISION NO. 1F

SOURCE LOCATION APPROPRIATOR	CARRIER GAGE	USE	GRANT IN CFS/AF	DATE OF PRIORITY	DOCKET/ APP. NUMBER	ANNOA. FT. NT.
<u>ROCK CREEK TRIB TO</u> S: 27 T: 3 R: 10E PAWNEE NEMAMA NRD	ROCK CREEK RES. 11-A	ST	59.30AF	12/19/1968	A 11605	
<u>TURKEY CREEK</u> S: 13 T: 3 R: 10E PAWNEE MOLYCORP INC	PUMP	MF	6.14AF	03/12/1981	A 15787	
<u>TURKEY CREEK TRIB TO</u> S: 4 T: 2 R: 10E PAWNEE GAME AND PARKS COMMISSION	BURCHARD LAKE	ST	1798.00AF	09/09/1958	A 9646	
<u>TURKEY CREEK</u> S: 11 T: 1 R: 11E PAWNEE DAVID ALBERS	PUMP	IR	1.69	06/27/1978	A 15286	
FERD FRIEDLEY	PUMP	IR	1.64	04/24/1989	A 16784	
<u>NEGRO BRANCH TRIB TO</u> S: 30 T: 1 R: 12E PAWNEE NEMAMA NRD	SOUTH FORK RES. 3-D	ST	167.10AF	11/01/1979	A 15598	
S: 31 T: 1 R: 12E PAWNEE NEMAMA NRD	SOUTH FORK RES. 3-C	ST	62.80AF	11/01/1979	A 15597	
S: 29 T: 1 R: 12E PAWNEE NEMAMA NRD	SOUTH FORK RESERVOIR 3-4	ST	10.60AF	01/27/1981	A 15756	
S: 34 T: 1 R: 12E PAWNEE NEMAMA NRD	SOUTH FORK RES. 3-1	ST	6.50AF	06/26/1980	A 15668	
<u>LORES BRANCH</u> S: 6 T: 1 R: 12E PAWNEE NEMAMA NRD	SOUTH FORK RES.	ST	56.54AF	02/07/1977	A 14692	
<u>LORES BRANCH TRIB TO</u> S: 6 T: 1 R: 12E PAWNEE NEMAMA NRD	SOUTH FORK RES. 2-6	ST	47.70AF	03/10/1977	A 14790	
S: 7 T: 1 R: 12E PAWNEE NEMAMA NRD	SOUTH FORK RES. 2-5	ST	31.40AF	03/10/1977	A 14793	
<u>LORES BRANCH</u> S: 17 T: 1 R: 12E PAWNEE NEMAMA NRD	SOUTH FORK RES. 2-A	ST	777.00AF	10/17/1984	A 16345	
<u>LORES BRANCH TRIB TO</u> S: 9 T: 1 R: 12E PAWNEE NEMAMA NRD	SOUTH FORK RES. 11-1	ST	35.00AF	03/10/1977	A 14785	
S: 27 T: 1 R: 12E PAWNEE NEMAMA NRD	SOUTH FORK RES. 1-1	ST	64.30AF	01/20/1978	A 15172	
<u>NEMAMA RIVER, BIG, SOUTH FORK</u> S: 24 T: 1 R: 12E PAWNEE VAUGHN KOESTER	PUMP	IR	1.43	08/07/1980	A 15702	
S: 19 T: 1 R: 13E RICHARDSON KENNETH L ROHLMIEIER	PUMP	IR	1.60	07/23/1956	A 8685	

SURFACE WATER RIGHTS DATA
CLAIMS, APPLICATIONS, AND APPROPRIATIONS IN DOWNSTREAM ORDER
DIVISION NO. 1F

SOURCE LOCATION APPROPRIATOR	CARRIER GAGE	USE	GRANT IN CFS/AF	DATE OF PRIORITY	DOCKET/ APP. NUMBER	ANNOA.	FT. NT.
<u>NEMAHA RIVER, BIG SOUTH FORK TRIB. TO</u>							
S: 10 T: 1 R: 12E PAWNEE							
NEMAHA NRD	SOUTH FORK RES. 4-2	ST	110.50AF	03/10/1977	A 14789		
S: 7 T: 1 R: 13E RICHARDSON							
NEMAHA NRD	SOUTH FORK RESERVOIR 14-4	ST	10.70AF	01/27/1981	A 15757		
S: 5 T: 1 R: 13E RICHARDSON							
NEMAHA NRD	SOUTH FORK RESERVOIR 14-5	ST	6.10AF	01/27/1981	A 15754		
<u>NEMAHA RIVER, BIG SOUTH FORK</u>							
S: 5 T: 1 R: 13E RICHARDSON							
JOHN S & LOIS J WITTWER	PUMP	IR	1.75	11/12/1969	A 11822		
JOHN S & LOIS J WITTWER	PUMP	IR	2.63	05/20/1976	A 14232		
JOHN S & LOIS J WITTWER	PUMP	IR	3.96	12/11/1974	A 13308		
S: 33 T: 2 R: 13E RICHARDSON							
JAMES L HUNZEKER	PUMP	IR	1.48	02/13/1976	A 14025		
S: 34 T: 2 R: 13E RICHARDSON							
HERMAN NOVAK	PUMP	IR	4.34	08/13/1970	A 12056		
JOE R TICHY	PUMP	IR	.97	04/12/1977	A 14896		
<u>NEMAHA RIVER, BIG SOUTH FORK TRIB. TO</u>							
S: 34 T: 2 R: 13E RICHARDSON							
NEMAHA NRD	SOUTH FORK RESERVOIR 16-3	ST	4.60AF	01/27/1981	A 15755		
<u>NEMAHA RIVER, BIG SOUTH FORK</u>							
S: 34 T: 2 R: 13E RICHARDSON							
EIS FAMILY FARM	PUMP	IR	.57	05/11/1977	A 14940		
S: 35 T: 2 R: 13E RICHARDSON							
GLENDON F LUTHY	PUMP	IR	3.31	12/07/1976	A 14577		
GLENDON F LUTHY ET AL	PUMP	IR	.98	12/07/1976	A 14578		
S: 36 T: 2 R: 13E RICHARDSON							
LEO MEISTER	PUMP	IR	.23	12/07/1976	A 14576		
<u>FOUR MILE CREEK TRIB. TO</u>							
S: 27 T: 1 R: 13E RICHARDSON							
CORNHUSKER COUNCIL	ABEL LAKE	ST	26.00AF	10/13/1958	A 9653		
<u>FOUR MILE CREEK</u>							
S: 11 T: 1 R: 13E RICHARDSON							
WILLIAM (MRS) LUGINBILL	PUMP	IR	2.57	08/30/1976	A 14431		
S: 12 T: 1 R: 13E RICHARDSON							
GEORGE & CAROLINE BEUTLER	PUMP	IR	1.06	08/30/1976	A 14430		
<u>NEMAHA RIVER, BIG SOUTH FORK</u>							
S: 4 T: 1 R: 14E RICHARDSON							
BINDER IRRIGATION	PUMP	IR	1.75	03/31/1947	A 4057		
BINDER IRRIGATION	PUMP	IR	1.75	07/21/1977	A 15039	A-4057	D
S: 3 T: 1 R: 14E RICHARDSON							
REESMAN INVESTMENT CORP.	PUMP	IR	1.60	12/08/1966	A 10994		K
S: 11 T: 1 R: 14E RICHARDSON							
GERWECK & KUNZ	PUMP	IR	1.64	10/22/1956	A 8925		K

SURFACE WATER RIGHTS DATA
CLAIMS, APPLICATIONS, AND APPROPRIATIONS IN DOWNSTREAM ORDER
DIVISION NO. 1F

SOURCE LOCATION/ APPROPRIATOR	CARRIER GAGE	USE	GRANT IN CFS/AF	DATE OF PRIORITY	DOCKET/ APP. NUMBER	ANNOA.	FT. NT.
<u>HONEY CREEK</u>							
S: 26 T: 1 R: 14E RICHARDSON							
ROLAND C BURNS	PUMP	IR	1.86	07/15/1974	A 13077		
STALDER CATTLE COMPANY	PUMP	IR	2.93	07/12/1976	A 14317		
<u>NEMAHA RIVER BIG SOUTH FORK</u>							
S: 8 T: 1 R: 15E RICHARDSON							
ROLAND C BURNS	PUMP	IR	.70	07/15/1974	A 13076		
EDWARD P SCHMIDT	PUMP	IR	1.56	11/16/1976	A 14559		
S: 9 T: 1 R: 15E RICHARDSON							
GALE H MARSH	PUMP	IR	1.29	08/18/1980	A 15707		K
<u>ROCK CREEK</u>							
S: 25 T: 1 R: 14E RICHARDSON							
STALDER CATTLE COMPANY	PUMP	IR	5.21	07/12/1976	A 14316		
S: 30 T: 1 R: 15E RICHARDSON							
DONALD VONDERSCHMIDT	PUMP	IR	.23	01/15/1975	A 13357		K
S: 20 T: 1 R: 15E RICHARDSON							
ARTHUR L JONES	PUMP	IR	4.59	08/31/1976	A 14434		
S: 16 T: 1 R: 15E RICHARDSON							
SCHMIDT & HOEGER	PUMP	IR	1.50	11/16/1976	A 14560		
<u>NEMAHA RIVER BIG SOUTH FORK</u>							
S: 11 T: 1 R: 15E RICHARDSON							
GALE H MARSH	PUMP	IR	1.57	02/02/1967	A 11035		
<u>NEMAHA RIVER BIG</u>							
S: 14 T: 1 R: 15E RICHARDSON							
GAYLORD W MARSH	PUMP	IR	1.03	05/07/1954	A 6286		
S: 18 T: 1 R: 16E RICHARDSON							
REESMAN INVESTMENT CORP.	PUMPS	IR	23.67	07/09/1968	A 11476		#
S: 17 T: 1 R: 16E RICHARDSON							
REESMAN INVESTMENT CORP.	PUMP	IR	6.77	12/08/1966	A 10995		
<u>NEMAHA RIVER BIG TRIB TO</u>							
S: 19 T: 1 R: 16E RICHARDSON							
TOWLE REALTY COMPANY	TOWLE RESERVOIR	ST	75.20AF	06/18/1973	A 12886		
<u>NEMAHA RIVER BIG</u>							
S: 22 T: 1 R: 16E RICHARDSON							
CITY OF FALLS CITY	CITY SUPPLY	DO	4.63	08/05/1936	A 2605		
S: 25 T: 1 R: 16E RICHARDSON							
JAMES A JONES	PUMP	IR	.49	03/15/1979	A 15435		
<u>WALNUT CREEK TRIB TO</u>							
S: 31 T: 1 R: 17E RICHARDSON							
MILTON BLETSCHER	PUMP	IR	.54	02/03/1954	A 5929		
S: 36 T: 1 R: 16E RICHARDSON							
DAVID D SICKEL	PUMP	IR	1.06	02/05/1975	A 13386		

Department of Water Resources

SURFACE WATER RIGHTS DATA
CLAIMS, APPLICATIONS, AND APPROPRIATIONS IN DOWNSTREAM ORDER
DIVISION NO. 1F

SOURCE LOCATION APPROPRIATOR	CARRIER GAGE	USE	GRANT IN CFS/AF	DATE OF PRIORITY	DOCKET/ APP. NUMBER	ANNOA.	FT. NT.
<u>WALNUT CREEK</u>							
S: 25 T: 1 R: 16E RICHARDSON MARY J PARRIOTT	PUMP	IR	3.07	12/21/1976	A 14602		
<u>NEMAHA RIVER - BIG</u>							
S: 16 T: 1 R: 17E RICHARDSON CHARLES H WEINERT	PUMP	IR	.71	06/27/1956	A 8648		
<u>MUDDY CREEK</u>							
S: 3 T: 4 R: 13E NEMAHA LEONARD T GERDES	PUMP	IR	.25	09/09/1955	A 8069		K
<u>MUDDY CREEK TRIB. TO</u>							
S: 10 T: 4 R: 13E NEMAHA LEONARD T GERDES	PUMP	IR	1.21	01/27/1967	A 11029		K
S: 11 T: 4 R: 13E NEMAHA CRAIG BEHREND	BEHREND RESERVOIR	ST	15.00AF	04/06/1989	A 16767		
<u>BEHREND RESERVOIR</u>							
S: 11 T: 4 R: 13E NEMAHA CRAIG BEHREND	PIPE-SYPHON	SO	.00	04/06/1989	A 16768		
<u>MUDDY CREEK</u>							
S: 29 T: 4 R: 14E NEMAHA JAMES R GERDES	PUMP	IR	4.07	11/03/1977	A 15135		
DEER CREEK CORPORATION	PUMP	IR	2.01	08/12/1975	A 13733		
S: 32 T: 4 R: 14E NEMAHA JAMES R GERDES	PUMP	IR	.14	04/21/1956	A 8502		K
JAMES R GERDES	PUMP	IR	2.00	07/13/1977	A 15032		
JAMES R GERDES	PUMP	IR	2.21	09/14/1989	A 16885		
S: 33 T: 4 R: 14E NEMAHA DEER CREEK CORPORATION	PUMP	IR	3.17	01/24/1977	A 14654		
<u>MUDDY CREEK TRIB. TO</u>							
S: 28 T: 4 R: 14E NEMAHA NEMAHA NRD	MUDDY RESERVOIR NO. 10	ST	216.30AF	02/07/1977	A 14689		
<u>MUDDY RESERVOIR NO. 10</u>							
S: 28 T: 4 R: 14E NEMAHA NEMAHA NRD	PUMP	SO	.00	05/21/1984	A 16302		
NEMAHA NRD	PUMP	SI	.00	05/21/1984	A 16302	A-14654	
NEMAHA NRD	PUMP	SI	.00	05/21/1984	A 16302	A-14830	
<u>MUDDY CREEK</u>							
S: 34 T: 4 R: 14E NEMAHA HAROLD G & RUTH R SMITH	PUMP	IR	1.60	03/21/1977	A 14830		
HAROLD G & RUTH R SMITH	PUMP	IR	6.03	08/12/1975	A 13732		
S: 18 T: 3 R: 15E RICHARDSON JOAN FANKHAUSER	PUMP	IR	1.96	07/26/1976	A 14346		
<u>HOOSIER CREEK TRIB. TO</u>							
S: 9 T: 3 R: 15E RICHARDSON HARLEY PLATTER	PUMP	IR	.53	06/25/1979	A 15505		

SURFACE WATER RIGHTS DATA
CLAIMS, APPLICATIONS, AND APPROPRIATIONS IN DOWNSTREAM ORDER
DIVISION NO. 1F

SOURCE LOCATION APPROPRIATOR	CARRIER GAGE	USE	GRANT IN CFS/AF	DATE OF PRIORITY	DOCKET/APP NUMBER	ANNO. FT. NT.
<u>MUDDY CREEK, LITTLE</u>						
S: 24 T: 3 R: 14E RICHARDSON JAMES D LOCKARD	PUMP	IR	1.83	02/23/1976	A 14048	
S: 19 T: 3 R: 15E RICHARDSON JOAN FANKHAUSER	PUMP	IR	.81	08/25/1976	A 14418	
<u>MUDDY CREEK</u>						
S: 29 T: 3 R: 15E RICHARDSON RICHARD & JESSEMAN McMULLEN	PUMP	IR	8.64	05/28/1976	A 14243	
<u>WOLF CREEK</u>						
S: 5 T: 2 R: 15E RICHARDSON DON JORN	PUMP	IR	.96	01/30/1989	A 16741A	
S: 4 T: 2 R: 15E RICHARDSON DON JORN	PUMP	IR	.49	01/30/1989	A 16741B	
DON JORN	PUMP	IR	.30	01/16/1989	A 16741C	
<u>MUDDY CREEK</u>						
S: 16 T: 1 R: 17E RICHARDSON CHARLES H WEINERT	PUMP	IR	.68	07/26/1956	A 8688	
<u>CANADA CREEK, TRIB TO</u>						
S: 2 T: 1 R: 17E RICHARDSON NEMAHA NRD	FROST-FROST RESERVOIR	ST	39.40AF	08/14/1979	A 15550	
<u>NEMAHA RIVER, BIG</u>						
S: 36 T: 1 R: 17E RICHARDSON ELIAS M BACHMAN	PUMPS	IR	3.70	07/25/1957	A 9538	
ELIAS M BACHMAN	PUMP	IR	4.00	02/06/1961	A 9887	

Department of Water Resources

SURFACE WATER RIGHTS DATA
CLAIMS, APPLICATIONS, AND APPROPRIATIONS IN DOWNSTREAM ORDER
DIVISION NO. 2A

SOURCE LOCATION APPROPRIATOR	CARRIER GAGE	USE	GRANT IN CFS/AF	DATE OF PRIORITY	DOCKET/ APP. NUMBER	ANNOA.	FT. NT.
<u>LOUP RIVER MIDDLE SOUTH BRANCH</u>							
S: 25 T: 25 R: 36W CHERRY LEROY EVANS	EVANS RESERVOIR	ST	2.81AF	03/15/1984	A 16283		
<u>LOUP RIVER MIDDLE</u>							
S: 1 T: 24 R: 33W HOOKER LARRY BOSTRON	PUMP	IR	.14	01/26/1990	A 16918A		
S: 6 T: 24 R: 32W HOOKER LARRY BOSTRON	PUMP	IR	.14	01/26/1990	A 16918B		
LARRY BOSTRON	PUMP	IR	.14	01/26/1990	A 16918C		
MARKER RANCHING, INC	PUMP	IR	2.35	03/20/1951	A 4824		
S: 11 T: 24 R: 31W HOOKER CLYDE D SEXTON	PUMP	IR	.54	04/13/1970	A 11919		
S: 18 T: 24 R: 31W HOOKER MARCENA ZUTAVERN ZUTAVERN	PUMP	IR	1.02	03/15/1951	A 4820		
S: 9 T: 23 R: 29W THOMAS AYRES PROPERTIES LIMITED PARTNERSHIP	PUMP	IR	1.05	06/28/1952	A 4982		K
S: 11 T: 23 R: 29W THOMAS FRANK WARREN	PUMP	IR	.53	12/31/1984	A 16348		K
S: 8 T: 23 R: 28W THOMAS ROBERT W BILTOFT	PUMP	IR	.41	04/19/1957	A 9462		
S: 10 T: 23 R: 28W THOMAS WERNER LAND & CATTLE CO	PUMP	IR	.09	06/07/1955	A 7637		K
WERNER LAND & CATTLE COMPANY, INC	PUMP	IR	1.77	01/18/1954	A 5878		
S: 11 T: 23 R: 28W THOMAS FLYING A CATTLE CO	PUMP	IR	1.52	07/07/1978	A 15289		
S: 6 T: 22 R: 25W BLAINE DOYLE G DOWSE	PUMP	IR	.01	04/23/1965	A 10621		K#
S: 32 T: 21 R: 21W BLAINE BUREAU OF RECLAMATION	MIDDLE LOUP RIVER NEAR DUNNING, NE DISMAL RIVER NEAR THEDFORD, NE	IR	198.11	07/06/1954	A 4841A	T-86	K
<u>SHERMAN RESERVOIR</u>							
S: 32 T: 21 R: 21W BLAINE BUREAU OF RECLAMATION	SARGENT CANAL	SI	.00	11/18/1963	A 10260C	A4841AT91	
BUREAU OF RECLAMATION	SARGENT CANAL	SI	.00	11/18/1963	A 10260C	A-12433	K
BUREAU OF RECLAMATION	SARGENT CANAL	SI	.00	11/18/1963	A 10260C	A-12632	
<u>LOUP RIVER MIDDLE</u>							
S: 32 T: 21 R: 21W BLAINE LOUP BASIN RECLAMATION DISTRICT	SARGENT CANAL	IR	.70	11/22/1971	A 12433		K
LOUP BASIN RECLAMATION DISTRICT	SARGENT CANAL	IR	.80	05/17/1972	A 12632	T-32	
LOUP BASIN RECLAMATION DISTRICT	SARGENT CANAL	ST	403.00AF	06/23/1977	A 14992		
<u>SHERMAN RESERVOIR</u>							
S: 32 T: 21 R: 21W BLAINE LOUP BASIN RECLAMATION DISTRICT	SARGENT CANAL	SI	.00	07/05/1977	A 15007	A-15029	

SURFACE WATER RIGHTS DATA
CLAIMS, APPLICATIONS, AND APPROPRIATIONS IN DOWNSTREAM ORDER
DIVISION NO. 2A

SOURCE LOCATION APPROPRIATOR	CARRIER GAGE	USE	GRANT IN CFS/AF	DATE OF PRIORITY	DOCKET/ APP. NUMBER	ANNOA.	FT. NT.
<u>LOUP RIVER MIDDLE</u>							
S: 32 T: 21 R: 21W BLAINE							
LOUP BASIN RECLAMATION DISTRICT	SARGENT CANAL	IR	1.00	07/13/1977	A 15029		
LOUP BASIN RECLAMATION DISTRICT	SARGENT CANAL	IR	1.79	06/17/1986	A 16498		
<u>SHERMAN RESERVOIR</u>							
S: 32 T: 21 R: 21W BLAINE							
BUREAU OF RECLAMATION	SARGENT CANAL	SI	.00	06/17/1986	A 16499	A-4841A	
BUREAU OF RECLAMATION	SARGENT CANAL	SI	.00	06/17/1986	A 16499	A-16498	
BUREAU OF RECLAMATION	SARGENT CANAL	SI	.00	06/17/1986	A 16499	A-12632	
<u>GEORGE SEMLER RESERVOIR</u>							
S: 27 T: 20 R: 18W BLAINE							
LOUP BASIN RECLAMATION DISTRICT	SARGENT CANAL	SI	.00	06/17/1986	A 16500	A-4841A	
<u>VICTORIA CREEK TRIBUTARY</u>							
S: 17 T: 19 R: 21W CUSTER							
CHARLES SARGENT JR	SARGENT RESERVOIR	ST	63.70AF	10/09/1962	A 10112		
<u>VICTORIA CREEK</u>							
S: 16 T: 19 R: 21W CUSTER							
DAVID CHRISTEN	PUMP	IR	1.75	11/26/1948	A 4377		
S: 1 T: 19 R: 21W CUSTER							
KENNETH MYERS	VICTORIA CANAL NO. 1	IR	.71	03/17/1894	D 210	D-212	
S: 6 T: 19 R: 20W CUSTER							
CAROL SWARTZ	MCGRAW CANAL	IR	.84	07/23/1927	A 1945		K
CAROL SWARTZ	MCGRAW CANAL	IR	.14	08/06/1928	A 2023		K
S: 1 T: 19 R: 21W CUSTER							
HYRON C MCGRAW	VICTORIA CANAL NO. 2	IR	.66	08/12/1926	A 1845		K
HYRON C MCGRAW	VICTORIA CANAL NO. 2	IR	2.71	07/17/1894	D 213		K
S: 6 T: 19 R: 20W CUSTER							
HYRON C MCGRAW	PUMP	IR	.14	06/04/1934	A 2398		K
<u>LOUP RIVER MIDDLE</u>							
S: 10 T: 19 R: 19W CUSTER							
MARLYS HANSEN	PUMP	IR	.50	08/05/1946	A 3939		
S: 12 T: 19 R: 19W CUSTER							
LOUIS M HANSEN	PUMP	IR	1.67	02/25/1975	A 13438		
LOUIS M HANSEN	PUMP	IR	.23	05/17/1976	A 14228		
S: 7 T: 19 R: 18W CUSTER							
LOREN BRASS	PUMP	IR	2.52	08/07/1952	A 5007		
S: 9 T: 19 R: 18W CUSTER							
WENDELL A BRASS	PUMP	IR	1.78	09/26/1952	A 5036		
<u>SAND CREEK</u>							
S: 4 T: 19 R: 18W CUSTER							
JERALD D & DARLENE F AMOS	PUMP	IR	.76	08/12/1963	A 10233		
<u>LOUP RIVER MIDDLE</u>							
S: 10 T: 19 R: 18W CUSTER							
MIDDLE LOUP PUBLIC POWER & IRRIGATION DISTRICT	CANAL NO. 1	IR	15.15	12/28/1932	A 2293A		KT

SURFACE WATER RIGHTS DATA
CLAIMS, APPLICATIONS, AND APPROPRIATIONS IN DOWNSTREAM ORDER
DIVISION NO. 2A

SOURCE LOCATION APPROPRIATOR	CARRIER GAGE	USE	GRANT IN CFS/AF	DATE OF PRIORITY	DOCKET/ APP. NUMBER	ANNOA.	FT. NT.
<u>LOUP RIVER, MIDDLE</u>							
S: 10 T: 19 R: 18W CUSTER							
MIDDLE LOUP PUBLIC POWER & IRRIGATION DISTRICT	CANAL NO. 1	US	.45	12/28/1932	A 2293A	U-1	
MIDDLE LOUP PUBLIC POWER & IRRIGATION DISTRICT	CANAL NO. 1	IR	32.69	10/11/1946	A 3979A	A-2293	MK
MIDDLE LOUP PUBLIC POWER & IRRIGATION DISTRICT	CANAL NO. 1	US	.56	10/11/1946	A 3979A	U-1	
MIDDLE LOUP PUBLIC POWER & IRRIGATION DISTRICT	CANAL NO. 1	IR	13.64	10/11/1946	A 3979A		K
MIDDLE LOUP PUBLIC POWER & IRRIGATION DISTRICT	CANAL NO. 1	US	3.66	10/11/1946	A 3979A	U-1	
MIDDLE LOUP PUBLIC POWER & IRRIGATION DISTRICT	CANAL NO. 1	IR	2.51	10/11/1946	A 3981A		K
MIDDLE LOUP PUBLIC POWER & IRRIGATION DISTRICT	CANAL NO. 1	US	.13	10/11/1946	A 3981B		
MIDDLE LOUP PUBLIC POWER & IRRIGATION DISTRICT	CANAL NO. 1	IR	.61	07/26/1956	A 8692		
LESLIE SHEPPERD	CANAL NO. 1	IR	.90	10/24/1956	A 8930		
PAUL H SHEPPERD	CANAL NO. 1	IR	12.30	12/28/1932	A 2293B		KT
MIDDLE LOUP PUBLIC POWER & IRRIGATION DISTRICT	CANAL NO. 2	US	3.17	12/28/1932	A 2293B	U-1	
MIDDLE LOUP PUBLIC POWER & IRRIGATION DISTRICT	CANAL NO. 2	IR	1.19	01/04/1937	A 2678B	P-229	K
MIDDLE LOUP PUBLIC POWER & IRRIGATION DISTRICT	CANAL NO. 2	US	.17	01/04/1937	A 2678B	U-1	
MIDDLE LOUP PUBLIC POWER & IRRIGATION DISTRICT	CANAL NO. 2	IR	26.53	10/11/1946	A 3979B	A-2293	DMK
MIDDLE LOUP PUBLIC POWER & IRRIGATION DISTRICT	CANAL NO. 2	US	7.23	10/11/1946	A 3979B	U-1	
MIDDLE LOUP PUBLIC POWER & IRRIGATION DISTRICT	CANAL NO. 2	IR	17.80	10/11/1946	A 3979B		MK
MIDDLE LOUP PUBLIC POWER & IRRIGATION DISTRICT	CANAL NO. 2	US	5.78	10/11/1946	A 3979B	U-1	
MIDDLE LOUP PUBLIC POWER & IRRIGATION DISTRICT	CANAL NO. 2	IR	1.19	10/11/1946	A 3981B	A-2678	DK
MIDDLE LOUP PUBLIC POWER & IRRIGATION DISTRICT	CANAL NO. 2	US	.17	10/11/1946	A 3981B		K
MIDDLE LOUP PUBLIC POWER & IRRIGATION DISTRICT	CANAL NO. 2	IR	4.21	10/11/1946	A 3981B		
MIDDLE LOUP PUBLIC POWER & IRRIGATION DISTRICT	CANAL NO. 2	US	.14	10/11/1946	A 3981B		
KAMARAD & KAMARAD	CANAL NO. 2	IR	.96	10/22/1947	A 4131		
LAWRENCE WALDMANN	CANAL NO. 2	IR	1.35	08/16/1954	A 6623		
HOLLIS L RECKLING	CANAL NO. 2	IR	1.09	03/28/1973	A 12842		
S: 3 T: 18 R: 17W CUSTER							
E RUTH FISHER	PUMP	IR	.61	08/21/1953	A 5491		%
<u>LOUP RIVER, MIDDLE TRIB. TO</u>							
S: 15 T: 18 R: 17W CUSTER							
WILMA J ERIKSON	PUMP	IR	.73	04/17/1944	A 3714		%
<u>LOUP RIVER, MIDDLE</u>							
S: 23 T: 18 R: 17W CUSTER							
MAX D HICKMAN	PUMP	IR	.29	02/06/1945	A 3806		%
S: 26 T: 18 R: 17W CUSTER							
RICHARD HALL	PUMP	IR	.15	01/04/1937	A 2678B	P-347	%
RICHARD HALL	PUMP	IR	.15	10/11/1946	A 3981B	P-347	DK
RICHARD HALL	PUMP	IR	.93	10/11/1946	A 3981B	P-348	%
S: 35 T: 18 R: 17W CUSTER							
MIDDLE LOUP PUBLIC POWER & IRRIGATION DISTRICT	CANAL NO. 3	IU	25.09	12/28/1932	A 2293C	P-378B	K
MIDDLE LOUP PUBLIC POWER & IRRIGATION DISTRICT	CANAL NO. 3	IR	54.13	10/11/1946	A 3979C	P-378B	MK
MIDDLE LOUP PUBLIC POWER & IRRIGATION DISTRICT	CANAL NO. 3	IR	77.41	10/11/1946	A 3979C	P-371	K
MIDDLE LOUP PUBLIC POWER & IRRIGATION DISTRICT	CANAL NO. 3	IR	.94	10/11/1946	A 3981C	P-371	K
TADEUSZ & JOANN RADKE	CANAL NO. 3	IR	.98	11/08/1948	A 4360		%

SURFACE WATER RIGHTS DATA
CLAIMS, APPLICATIONS, AND APPROPRIATIONS IN DOWNSTREAM ORDER
DIVISION NO. 2A

SOURCE LOCATION APPROPRIATOR	CARRIER GAGE	USE	GRANT IN CFS/AF	DATE OF PRIORITY	DOCKET/APP NUMBER	ANNOA.	FT. NT.
LOUP RIVER MIDDLE							
S: 35 T: 18 R: 17W CUSTER							
HAROLD GRIFFITHS	CANAL NO. 3	IR	.57	03/05/1971	A 12179		MM
NORMAN E STEPHENS	CANAL NO. 3	IR	.80	07/25/1975	A 13682		MM
MIDDLE LOUP PUBLIC POWER & IRRIGATION DISTRICT	CANAL NO. 4	IR	.95	12/28/1932	A 22938R	P-468	MM
MIDDLE LOUP PUBLIC POWER & IRRIGATION DISTRICT	CANAL NO. 4	IR	37.41	12/28/1932	A 2293DR	U-1	KM
MIDDLE LOUP PUBLIC POWER & IRRIGATION DISTRICT	CANAL NO. 4	US	1.99	12/28/1932	A 2293DR	U-1	
MID-AMERICA INVESTMENT CO, INC	CANAL NO. 4	IR	.51	01/04/1937	A 2678DR	P-378B	K
MIDDLE LOUP PUBLIC POWER & IRRIGATION DISTRICT	CANAL NO. 4	US	.09	01/04/1937	A 2678DR	U-1	
MIDDLE LOUP PUBLIC POWER & IRRIGATION DISTRICT	CANAL NO. 4	IR	3.87	10/11/1946	A 39798R	P-468	
MIDDLE LOUP PUBLIC POWER & IRRIGATION DISTRICT	CANAL NO. 4	IR	2.06	10/11/1946	A 39798R	P-468	DM
MIDDLE LOUP PUBLIC POWER & IRRIGATION DISTRICT	CANAL NO. 4	IR	80.70	10/11/1946	A 3979DR	P-378B	MK
MIDDLE LOUP PUBLIC POWER & IRRIGATION DISTRICT	CANAL NO. 4	US	2.31	10/11/1946	A 3979DR	U-1	M
MIDDLE LOUP PUBLIC POWER & IRRIGATION DISTRICT	CANAL NO. 4	IR	45.25	10/11/1946	A 3979DR	P-371	K
DENNIS D HRBEK	CANAL NO. 4	US	22.30	10/11/1946	A 3979DR	U-1	K
MIDDLE LOUP PUBLIC POWER & IRRIGATION DISTRICT	CANAL NO. 4	IR	.51	10/11/1946	A 3981DR	P-378B	DK
MIDDLE LOUP PUBLIC POWER & IRRIGATION DISTRICT	CANAL NO. 4	US	.09	10/11/1946	A 3981DR	U-1	
MIDDLE LOUP PUBLIC POWER & IRRIGATION DISTRICT	CANAL NO. 4	IR	.66	10/11/1946	A 3981DR		K
MIDDLE LOUP PUBLIC POWER & IRRIGATION DISTRICT	CANAL NO. 4	US	.16	10/11/1946	A 3981DR	U-1	
JACK D & ELAINE M VANSLYKE	CANAL NO. 4	IR	1.79	01/31/1953	A 5139		MM
WILLARD N & DORIS M HILL	CANAL NO. 4	IR	.62	04/25/1953	A 5284 R	P-439	MM
COULTON & WALRATH	CANAL NO. 4	IR	4.52	03/15/1963	A 10161		MM
LOUIE KASLOM	CANAL NO. 4	IR	.80	04/12/1963	A 10175		MM
MELVIN MOSTEK	CANAL NO. 4	IR	.97	03/30/1971	A 12197		MM
WILLIAM A BONNESS	CANAL NO. 4	IR	1.00	03/30/1971	A 12198		MM
ANDREW GOC	CANAL NO. 4	IR	.84	06/26/1972	A 12673		MM
JOHN L HEIL	CANAL NO. 4	IR	1.11	05/27/1975	A 13590		MM
LOUP BASIN RECLAMATION DISTRICT	FARWELL MAIN CANAL	IR	697.60	07/06/1954	A 4423	T-93	K%
BUREAU OF RECLAMATION	FARWELL MAIN CANAL SHERMAN RESERVOIR	ST	68120.00AF	07/06/1954	A 4923A		K%
LOUP BASIN RECLAMATION DISTRICT	FARWELL MAIN CANAL	IR	21.09	07/06/1954	A 5710	T-94	K%
LOUP BASIN RECLAMATION DISTRICT	FARWELL MAIN CANAL	IR	4.57	11/18/1964	A 10470		K%
LOUP BASIN RECLAMATION DISTRICT	FARWELL MAIN CANAL	ST	433.90AF	10/25/1973	A 12956		K%
LOUP BASIN RECLAMATION DISTRICT	FARWELL SOUTH CANAL RES.	IR	1.67	06/18/1985	A 16399		K%
LOUP BASIN RECLAMATION DISTRICT	FARWELL MAIN CANAL	IR	3.74	05/18/1989	A 16806		K
SHERMAN RESERVOIR							
S: 1 T: 15 R: 14W SHERMAN							
BUREAU OF RECLAMATION	FARWELL MAIN CANAL	SI	.00	06/05/1989	A 16814	A-16806	K
LOUP RIVER MIDDLE							
S: 35 T: 18 R: 17W CUSTER							
MAX D HICKMAN	PUMP	IR	.35	10/23/1939	A 2995		K
S: 1 T: 17 R: 17W CUSTER							
RITZ & RITZ	PUMP	IR	1.26	03/27/1944	A 3703	P-461	K

Department of Water Resources

SURFACE WATER RIGHTS DATA
CLAIMS, APPLICATIONS, AND APPROPRIATIONS IN DOWNSTREAM ORDER
DIVISION NO. 2A

SOURCE LOCATION APPROPRIATOR	CARRIER GAGE	USE	GRANT IN CFS/AF	DATE OF PRIORITY	DOCKET/ APP. NUMBER	ANNOA.	FT. NT.
<u>COTTONWOOD CREEK</u>							
S: 8 T: 17 R: 16W VALLEY WILLARD N & DORIS M HILL	PUMP	IR	.39	06/01/1953	A 5337		
<u>LEE CREEK</u>							
S: 19 T: 17 R: 16W VALLEY HARRY RITZ	LEWIN RESERVOIR	ST	49.00AF	06/07/1946	A 3913 R P-383		
<u>LEWIN RESERVOIR</u>							
S: 19 T: 17 R: 16W VALLEY HARRY RITZ	PUMP MIDDLE LOUP RIVER AT ARCADIA, NE	SO	.00	08/01/1967	A 11216		#
<u>COB CREEK</u>							
S: 24 T: 15 R: 15W SHERMAN GILBERT DZINGLE	PUMP	IR	.43	10/13/1964	A 10456		
<u>DEAD HORSE CREEK</u>							
S: 18 T: 15 R: 14W SHERMAN GALEN L MILLER	PUMP	DO	.03	09/04/1991	A 17108		
<u>WIGGLE CREEK</u>							
S: 5 T: 14 R: 14W SHERMAN ELVIN R WHEELER	PUMP	IR	.86	03/19/1976	A 14106		
<u>LOUP RIVER MIDDLE TRIB TO</u>							
S: 16 T: 14 R: 14W SHERMAN THRESA SMEDRA	PUMP	IR	.21	09/30/1946	A 3971		K
<u>LOUP RIVER MIDDLE</u>							
S: 16 T: 14 R: 14W SHERMAN DALE D BALS	PUMP	IR	.42	01/15/1941	A 3368		
DALE D BALS	PUMP	IR	.49	12/01/1954	A 6875		
S: 26 T: 14 R: 14W SHERMAN EARL KLAUSEN ET AL	KLAUSEN CANAL	IR	2.17	08/14/1929	A 2095		
S: 26 T: 13 R: 13W SHERMAN LEONARD PRITSCHAU	PUMP	IR	.33	11/22/1974	A 13283		
TIM PRITSCHAU	PUMP	IR	1.24	12/15/1980	A 15737		
TIM PRITSCHAU	PUMP	IR	.26	03/06/1987	A 16546		
S: 25 T: 13 R: 13W SHERMAN FISHER TRUSTEES	PUMP	IR	.36	10/24/1940	A 3307		
<u>LOUP RIVER MIDDLE TRIB TO</u>							
S: 25 T: 13 R: 13W SHERMAN DENIS A & DORIS KLAUSEN	PUMP	IR	.18	07/27/1955	A 7798		
<u>LOUP RIVER MIDDLE</u>							
S: 29 T: 13 R: 12W HOWARD LEONARD & MARY REIMERS	PUMP	IR	1.03	06/11/1984	A 16305		
LESLIE A JOHNSON	PUMP	IR	.55	06/07/1972	A 12650		
ANITA L PEDERSEN	PUMP	IR	.99	01/20/1961	A 9883		
LARRY R SMITH	PUMP	IR	.54	04/23/1976	A 14189		
S: 28 T: 13 R: 12W HOWARD ERIC & ANITA PEDERSEN	PUMP	IR	.63	04/25/1978	A 15246		K

SURFACE WATER RIGHTS DATA
CLAIMS, APPLICATIONS, AND APPROPRIATIONS IN DOWNSTREAM ORDER
DIVISION NO. 2A

SOURCE LOCATION APPROPRIATOR	CARRIER GAGE	USE	GRANT IN CFS/AF	DATE OF PRIORITY	DOCKET/ APP. NUMBER	ANNOA.	FT. NT.
<u>LOUP RIVER MIDDLE</u>							
S: 28 T: 13 R: 12W HOWARD WALTER A FRIES	PUMP	IR	.97	05/07/1930	A 2139		
<u>DEER CREEK</u>							
S: 8 T: 13 R: 12W HOWARD ADOLPH G & KATHRYN A CYBORON	PUMP	IR	1.03	07/16/1968	A 11491		
S: 17 T: 13 R: 12W HOWARD RAYMOND B & HENRIETTA CYBORON	PUMP	IR	1.93	09/09/1964	A 10439		
S: 21 T: 13 R: 12W HOWARD ANITA L PEDERSEN	PUMP	IR	.73	05/08/1980	A 15645		K
<u>LOUP RIVER SOUTH</u>							
S: 21 T: 18 R: 26W LOGAN EUGENE D & JERRY W KRAMER	PUMP	IR	.73	12/02/1953	A 5765		
S: 28 T: 18 R: 26W LOGAN WILLIAM M. WATKINS	PUMP	IR	.43	07/30/1954	A 6529		
S: 27 T: 18 R: 26W LOGAN WILLIAM M. WATKINS	PUMP	IR	1.03	12/05/1975	A 13894		
S: 35 T: 18 R: 26W LOGAN DENNIS BEATTY	PUMP	IR	1.65	09/29/1954	A 6740		
S: 12 T: 17 R: 26W LOGAN STANLEY DETERDING	PUMP	IR	.87	01/21/1969	A 11621		
S: 9 T: 16 R: 24W CUSTER ROGER & MARION CHESLEY	PUMP	IR	.30	03/01/1965	A 10548		
OLE S & DONNA S CHESLEY	PUMP	IR	2.30	09/27/1928	A 2037		
S: 3 T: 16 R: 24W CUSTER MARSHALL J WOODHARD	PUMP	IR	.67	02/08/1954	A 5942		
S: 2 T: 15 R: 23W CUSTER LILLIAN E PAYTON	PUMP	IR	1.08	12/24/1953	A 5816		
<u>WIGGLE CREEK</u>							
S: 3 T: 15 R: 23W CUSTER PHELPS RANCH, INC	PUMP	IR	.74	03/29/1989	A 16764		
S: 2 T: 15 R: 23W CUSTER KARL L REINHARD	REINHARD RESERVOIR	ST	8.00AF	08/10/1978	A 15314		
<u>LOUP RIVER SOUTH</u>							
S: 1 T: 15 R: 23W CUSTER WILLIAM S BATTEN	PUMP	IR	1.21	08/25/1969	A 11783		
S: 6 T: 15 R: 22W CUSTER ALMA R LICHTENBERGER	PUMP	IR	1.61	06/18/1954	A 6368		
S: 22 T: 15 R: 22W CUSTER HELEN HICKENBOTTOM	PUMP	IR	.49	04/10/1981	A 15837		K
S: 24 T: 15 R: 22W CUSTER ALFRED DICKMAN	PUMP	IR	1.11	06/30/1988	A 16677		
PAULSEN FARMS, INC	PUMP	IR	.30	11/19/1980	A 3332		
S: 30 T: 15 R: 21W CUSTER PAULSEN FARMS, INC	PUMP	IR	.89	03/14/1950	A 4618		

See "Use" definitions and footnotes on pages 68 and 69

SURFACE WATER RIGHTS DATA
CLAIMS, APPLICATIONS, AND APPROPRIATIONS IN DOWNSTREAM ORDER
DIVISION NO. 2A

SOURCE LOCATION APPROPRIATOR	CARRIER GAGE	USE	GRANT IN CFS/AF	DATE OF PRIORITY	DOCKET/ APP. NUMBER	ANNOA.	FT. NT.
<u>LOUP RIVER SOUTH</u>							
S: 30 T: 15 R: 21W CUSTER STANLEY & DONNA HELBERG	PUMP	IR	1.30	02/29/1972	A 12526		
S: 9 T: 14 R: 21W CUSTER MACK B HORN	PUMP	IR	.81	07/01/1970	A 11986		K
S: 10 T: 14 R: 21W CUSTER ALVIN B EICHELBERGER	PUMP	IR	.45	06/21/1940	A 3186		
TIERNEY LAND & CATTLE, INC	PUMP	IR	.41	03/19/1956	A 8436		K
<u>LOUP RIVER SOUTH TRIB TO</u>							
S: 15 T: 14 R: 21W CUSTER GAME AND PARKS COMMISSION	PRESSY FISH POND	ST	9.50AF	06/28/1965	A 10645		
<u>LOUP RIVER SOUTH</u>							
S: 13 T: 14 R: 21W CUSTER CORA V GLENDY	PUMP	IR	.66	07/06/1940	A 3195		
CORA V GLENDY	PUMP	IR	.27	10/11/1940	A 3290		
<u>ASH CREEK</u>							
S: 7 T: 14 R: 20W CUSTER SOUTH LOUP VALLEY ASH CREEK RANCH, INC	PUMP	IR	2.95	05/17/1932	A 2271		
<u>LOUP RIVER SOUTH</u>							
S: 7 T: 14 R: 20W CUSTER SOUTH LOUP VALLEY ASH CREEK RANCH, INC	PUMP	IR	.59	05/28/1956	A 8589		
S: 21 T: 14 R: 20W CUSTER MABEL M MYERS	PUMP	IR	2.04	04/25/1977	A 14918		
S: 28 T: 14 R: 20W CUSTER MARY ELLEN THOMAS	PUMP	IR	.96	05/12/1954	A 6289		
S: 34 T: 14 R: 20W CUSTER GLENN E THOMAS	PUMP	IR	1.79	06/01/1953	A 5338		
CHARLES & BONNIE DOBESH	PUMP	IR	.38	05/12/1954	A 6290		
LOUISE M HORN	PUMP	IR	.49	03/28/1955	A 7285		
S: 2 T: 13 R: 20W CUSTER BERYL L POPP	PUMP	IR	1.46	05/12/1954	A 6288		
S: 1 T: 13 R: 20W CUSTER LOUISE M HORN	PUMP	IR	.79	03/30/1954	A 6155		
M DEAN HORN	PUMP	IR	.50	06/25/1975	A 13637		K
PAULSEN FARMS, INC	PUMP	IR	1.65	02/16/1977	A 14730		
S: 7 T: 13 R: 19W CUSTER ELWIN STEVENSON ETAL	PUMP	IR	1.33	03/07/1977	A 14776		
PAULSEN FARMS, INC	PUMP	IR	.29	08/17/1956	A 8753		K
<u>DEER CREEK</u>							
S: 8 T: 13 R: 19W CUSTER PHILLIP POPP	PUMP	IR	1.00	03/07/1946	A 3881		
<u>LOUP RIVER SOUTH</u>							
S: 15 T: 13 R: 19W CUSTER HAROLD W GEORGE	PUMP	IR	.39	03/03/1965	A 10552		

SURFACE WATER RIGHTS DATA
CLAIMS, APPLICATIONS, AND APPROPRIATIONS IN DOWNSTREAM ORDER
DIVISION NO. 2A

SOURCE LOCATION APPROPRIATOR	CARRIER GAGE	USE	GRANT IN CFS/AF	DATE OF PRIORITY	DOCKET/ APP. NUMBER	ANNOT.	FT. NT.
<u>LOUP RIVER SOUTH</u>							
S: 23 T: 13 R: 19W CUSTER							
GEORGE H POPP	PUMP	IR	.34	07/21/1976	A 14334		
HOWARD CHERRY	PUMP	IR	.56	06/09/1989	A 16816		
S: 30 T: 13 R: 18W CUSTER							
ROSS SHOEMAKER	PUMP	IR	.86	04/05/1974	A 13014		
DAUGHERTY & SHOEMAKER	PUMP	IR	2.00	07/26/1974	A 13105		
S: 4 T: 12 R: 18W BUFFALO							
WILLIAM P WINTER JR	PUMP	IR	.84	07/21/1953	A 5400		
<u>OTTER CREEK TRIB TO</u>							
S: 18 T: 12 R: 18W BUFFALO							
ROY B JUDY	JUDY RESERVOIR	ST	45.00AF	04/17/1941	A 3429		
<u>LOUP RIVER SOUTH</u>							
S: 3 T: 12 R: 18W BUFFALO							
ELMER H HARNAGEL	PUMP	IR	2.09	02/06/1953	A 5148		
WAYNE D NICHOLS	PUMP	IR	.64	08/10/1977	A 15072		
S: 11 T: 12 R: 18W BUFFALO							
RUBY E & LESLIE E BENTLEY	PUMP	IR	.36	07/24/1967	A 11209		K
S: 12 T: 12 R: 18W BUFFALO							
JOHN A & EVA J ECKHOUT	PUMP	IR	.42	08/28/1953	A 5515		
JOHN A & EVA J ECKHOUT	PUMP	IR	.27	10/26/1966	A 10973		
S: 7 T: 12 R: 17W BUFFALO							
JOHN A ECKHOUT	PUMP	IR	.67	02/14/1975	A 13404		
JOHN A ECKHOUT	PUMP	IR	.72	07/11/1975	A 13650		
S: 17 T: 12 R: 17W BUFFALO							
LINDY CARMAN	PUMP	IR	.42	06/07/1954	A 6359		
LINDY CARMAN	PUMP	IR	.34	01/21/1957	A 9120		
LINDY CARMAN	PUMP	IR	.93	08/11/1972	A 12714		
S: 27 T: 12 R: 17W BUFFALO							
RIESSLAND BROTHERS	PUMP	IR	.93	07/20/1955	A 7788		
S: 26 T: 12 R: 17W BUFFALO							
SWENSON TRUST	PUMP	IR	.22	10/30/1953	A 5688		K
S: 36 T: 12 R: 17W BUFFALO							
GLEN JANITSCHKE	PUMP	IR	.93	02/25/1957	A 9249		
S: 31 T: 12 R: 16W BUFFALO							
ESTHER E LAMMERS	PUMP	IR	.89	08/23/1957	A 9556		
S: 6 T: 11 R: 16W BUFFALO							
LAURENCE C DOWNEY	PUMP	IR	.43	05/13/1974	A 13031		
S: 4 T: 11 R: 16W BUFFALO							
RODNEY ROYLE	PUMP	IR	1.18	10/05/1953	A 5625		
G A RASHUSSEN	PUMP	IR	.72	06/27/1975	A 13639		
S: 3 T: 11 R: 16W BUFFALO							
FRANK L NICKMAN	PUMP	IR	.47	05/02/1960	A 9819		
S: 2 T: 11 R: 16W BUFFALO							
LLOYD & MILDRED LAMMERS	PUMP	IR	.15	07/16/1940	A 3202		K

See "Use" definitions and footnotes on pages 68 and 69

SURFACE WATER RIGHTS DATA
CLAIMS, APPLICATIONS, AND APPROPRIATIONS IN DOWNSTREAM ORDER
DIVISION NO. 2A

SOURCE LOCATION APPROPRIATOR	CARRIER GAGE	USE	GRANT IN CFS/AF	DATE OF PRIORITY	DOCKET/ APP. NUMBER	ANNOA.	FT. NT.
<u>LOUP RIVER SOUTH</u>							
S: 35 T: 12 R: 16W BUFFALO NORMAN HARD	PUMP	IR	.08	10/07/1940	A 3282		
S: 36 T: 12 R: 16W BUFFALO AXEL RASMUSSEN	PUMP	IR	1.63	07/24/1964	A 10399		
<u>DRY CREEK</u>							
S: 22 T: 12 R: 16W BUFFALO RONALD COPE	PUMP	IR	1.07	06/19/1969	A 11731		
S: 25 T: 12 R: 16W BUFFALO HELEN SMITH	PUMP	IR	.26	12/05/1969	A 11837		
S: 30 T: 12 R: 15W BUFFALO DEANE W HADWIGER ET AL	PUMP	IR	1.50	08/15/1961	A 9970		
<u>LOUP RIVER SOUTH</u>							
S: 28 T: 12 R: 15W BUFFALO CHARLES D & WALTER TILLSON	PUMP	IR	1.37	12/28/1894	D 236 R P-354		
<u>SAND CREEK TRIB. TO</u>							
S: 5 T: 11 R: 15W BUFFALO R A EATON	EATON RESERVOIR	ST	29.00AF	10/13/1944	A 3776		
<u>CEDAR CREEK</u>							
S: 2 T: 11 R: 15W BUFFALO GLEN L BATEMAN ET AL	PUMP	IR	.69	07/28/1976	A 14354		
<u>LOUP RIVER SOUTH</u>							
S: 25 T: 12 R: 15W BUFFALO DANIEL K JOHNSON	PUMP	IR	.56	04/24/1975	A 13564		K
S: 19 T: 12 R: 14W BUFFALO DALE & DELORES HONGSERMEIER	PUMP	IR	.71	12/28/1894	D 236 R P-355		
S: 20 T: 12 R: 14W BUFFALO IVAN H FINKE	PUMP	IR	.86	09/13/1954	A 6687		
<u>MUD (BEAVER) CREEK</u>							
S: 13 T: 16 R: 20W CUSTER J.M. CHRISTENEN	PUMP	IR	1.27	06/22/1992	A 17202		
S: 18 T: 16 R: 19W CUSTER CECIL GOLDEN	PUMP	IR	.15	05/04/1955	A 7442		
S: 18 T: 16 R: 19E CUSTER VIOLET GOLDEN	PUMP	IR	1.09	08/12/1982	A 16138		K
S: 18 T: 16 R: 19W CUSTER ADAMS LAND & CATTLE CO	PUMP	IR	.47	01/03/1929	A 2059		
S: 17 T: 16 R: 19W CUSTER NORMA J ELLINGSON	PUMP	IR	.18	07/24/1940	A 3210		
S: 22 T: 16 R: 19W CUSTER JANESVILLE FARMS, INC	PUMP	IR	.42	07/23/1946	A 3930		
S: 35 T: 16 R: 19W CUSTER WILLARD W & MYRA I KELLER	PUMP	IR	.91	11/06/1974	A 13261		
S: 31 T: 16 R: 18W CUSTER HAROLD S HUNKINS	PUMP	IR	.46	11/10/1939	A 3015		

SURFACE WATER RIGHTS DATA
CLAIMS, APPLICATIONS, AND APPROPRIATIONS IN DOWNSTREAM ORDER
DIVISION NO. 2A

SOURCE LOCATION APPROPRIATOR	CARRIER GAGE	USE	GRANT IN CFS/AF	DATE OF PRIORITY	DOCKET/ APP. NUMBER	ANNOA.	FT. NT.
MUD (BEAVER) CREEK							
S: 9 T: 15 R: 18W CUSTER VILLAGE OF ANSLEY	ANSLEY RESERVOIR	ST	14.00AF	04/17/1957	A 9454		
S: 16 T: 15 R: 18W CUSTER ROBERT O PETRICK	PUMP	IR	.94	07/14/1978	A 15294		
S: 15 T: 15 R: 18W CUSTER LYLE O & JANICE L LOVITT	PUMP	IR	.74	05/23/1960	A 9825		
S: 14 T: 15 R: 18W CUSTER MELVIN CLINGER	PUMP	IR	1.51	05/25/1965	A 10635		
S: 25 T: 15 R: 18W CUSTER JODI RABER	PUMP	IR	1.55	12/10/1952	A 5106		
ETHAN B & GEORGIA J HOWARD	PUMP	IR	.39	10/04/1937	A 2794		
S: 30 T: 15 R: 17W CUSTER DONALD D JONES	PUMP	IR	1.67	07/12/1952	A 4986		
S: 31 T: 15 R: 17W CUSTER HOWARD E JAESCHKE	PUMP	IR	2.41	11/10/1928	A 2051		
S: 32 T: 15 R: 17W CUSTER DONALD D JONES	PUMP	IR	.64	07/14/1986	A 16505		K
ARDEN CHAMBERLIN	PUMP	IR	.96	07/18/1975	A 13657		
EDITH BURNS	PUMP	IR	.13	04/23/1929	A 2079		
W C CHAMBERLIN	PUMP	IR	.52	07/15/1940	A 3200		
S: 33 T: 15 R: 17W CUSTER ROBERT G BURNS	PUMP	IR	.57	03/20/1981	A 15794		
ORRIN HOBLYN	PUMP	IR	1.71	07/20/1970	A 12012		K
OTHA F LOVITT	PUMP	IR	.69	06/16/1967	A 11176		
S: 34 T: 15 R: 17W CUSTER WENDELL R LOVITT	PUMP	IR	.84	06/16/1967	A 11175		
DEAN WILLOUGHBY	PUMP	IR	1.10	02/08/1927	A 1896		
S: 35 T: 15 R: 17W CUSTER WAGNER CUSTER FARM	PUMP	IR	1.42	01/09/1975	A 13352		
S: 34 T: 15 R: 17W CUSTER WAGNER CUSTER FARM	PUMP	IR	.99	06/05/1946	A 3912		
S: 2 T: 14 R: 17W CUSTER GERALD L NELSON	PUMP	IR	.05	06/06/1955	A 7635		K
S: 11 T: 14 R: 17W CUSTER KENNETH L PERSON	PUMP	IR	.89	03/02/1990	A 16935		
NEAL E & BONNIE B WILSON	PUMP	IR	.53	05/25/1948	A 4273		
S: 13 T: 14 R: 17W CUSTER LAVERN A & MADINE FRANSSSEN	PUMP	IR	1.21	08/20/1926	A 1848		
HAROLD & PATRICIA HIRD	PUMP	IR	1.70	10/09/1956	A 8892		
DUTCH CREEK							
S: 26 T: 14 R: 17W CUSTER LAURA M ALBERTSEN	UNICK RESERVOIR	ST	82.70AF	06/01/1983	A 16202		

Department of Water Resources

309

SURFACE WATER RIGHTS DATA
CLAIMS, APPLICATIONS, AND APPROPRIATIONS IN DOWNSTREAM ORDER
DIVISION NO. 2A

SOURCE LOCATION APPROPRIATOR	CARRIER GAGE	USE	GRANT IN CFS/AF	DATE OF PRIORITY	DOCKET/ APP. NUMBER	ANNOA.	FT. NT.
<u>MUD (REAVER) CREEK</u>							
S: 18 T: 14 R: 16W SHERMAN LAYERN A & HAROLD J FRANSSSEN	PUMP	IR	.23	08/08/1975	A 13722		K
S: 20 T: 14 R: 16W SHERMAN WALTER H FELDMAN	PUMP	IR	1.00	03/02/1949	A 4442		
S: 29 T: 14 R: 16W SHERMAN TRENA LEWIS	PUMP	IR	.99	07/29/1963	A 10226		
MARION & CHARLENE SCHULTZ	PUMP	IR	.41	01/18/1965	A 10515		
S: 28 T: 14 R: 16W SHERMAN VERNON UNICK	PUMP	IR	1.93	08/16/1967	A 11228		
RICHARD P MADSEN	PUMP	IR	.53	03/12/1940	A 3115		
S: 34 T: 14 R: 16W SHERMAN TOM HIRD	PUMP	IR	1.39	04/13/1955	A 7307		
S: 33 T: 14 R: 16W SHERMAN RICHARD P MADSEN	PUMP	IR	.64	05/31/1934	A 2391		
CASH L & ARLENE F WARDYN	PUMP	IR	.27	12/01/1954	A 6874		
S: 34 T: 14 R: 16W SHERMAN STEVE REYNOLDS	PUMP	IR	.86	10/11/1973	A 12952		
E DUANE & SHIRLEY E REYNOLDS	PUMP	IR	1.04	03/25/1965	A 10580		
S: 27 T: 14 R: 16W SHERMAN FLOYD CORNFORD	PUMP	IR	1.21	04/25/1979	A 15465		
S: 34 T: 14 R: 16W SHERMAN E DUANE & SHIRLEY E REYNOLDS	PUMP	IR	.17	01/29/1945	A 3801		
S: 35 T: 14 R: 16W SHERMAN E DUANE & SHIRLEY E REYNOLDS	PUMP	IR	.23	01/31/1944	A 3677		
PALMER JOHNSON FARMS	PUMP	IR	.34	03/03/1955	A 7181		
DOM E FURRER	PUMP	IR	1.50	08/29/1980	A 15714		
S: 1 T: 13 R: 16W SHERMAN ELMER H KOHLS	PUMP	IR	.06	12/30/1946	A 4016		
ELMER H KOHLS	PUMP	IR	.13	07/16/1943	A 3625		
<u>CLEAR CREEK TRIB TO</u>							
S: 36 T: 17 R: 18W CUSTER KARL KAELIN	WELSH RESERVOIR	ST	28.00AF	05/02/1941	A 3437		
<u>CLEAR CREEK</u>							
S: 3 T: 14 R: 16W SHERMAN JAMES L GOODNER	PUMP	IR	.22	07/31/1948	A 4317		K
S: 35 T: 14 R: 16W SHERMAN PALMER JOHNSON FARMS	PUMP	IR	.25	03/03/1955	A 7182		K
<u>MUD (REAVER) CREEK</u>							
S: 36 T: 14 R: 16W SHERMAN JOHN H GUTHARD	PUMP	IR	.53	02/26/1971	A 12170		
S: 12 T: 13 R: 16W SHERMAN LLOYD H UNICK	PUMP	IR	1.70	08/25/1956	A 8777		K
MYRL O CRIFFIELD	PUMP	IR	2.03	07/26/1963	A 10224		

SURFACE WATER RIGHTS DATA
CLAIMS, APPLICATIONS, AND APPROPRIATIONS IN DOWNSTREAM ORDER
DIVISION NO. 2A

SOURCE LOCATION APPROPRIATOR	CARRIER GAGE	USE	GRANT IN CFS/AF	DATE OF PRIORITY	DOCKET/ APP. NUMBER	ANNOA.	FT. NT.
MUD (BEAVER) CREEK							
S: 13 T: 13 R: 16W SHERMAN							
DELORES E WEST	PUMP	IR	.44	03/11/1946	A 3883		
S: 24 T: 13 R: 16W SHERMAN							
VERNA J TESMER	PUMP	IR	.15	05/08/1944	A 3723		
S: 29 T: 13 R: 15W SHERMAN							
JOHN F ADEH	PUMP	IR	.12	03/11/1946	A 3882		
LEROY A LAMMERS	PUMP	IR	.34	04/07/1971	A 12210		
BEATRICE RASMUSSEN	PUMP	IR	1.56	04/08/1966	A 10827		
WENDALL F RASMUSSEN	PUMP	IR	.27	01/25/1956	A 8330		
S: 27 T: 13 R: 15W SHERMAN							
IRENE CHURCH	PUMP	IR	.22	01/18/1941	A 3370		
S: 34 T: 13 R: 15W SHERMAN							
IRENE, CHARLES, & ED CHURCH	PUMP	IR	.21	03/15/1940	A 3119		
IRENE, CHARLES, & ED CHURCH	PUMP	IR	.68	03/02/1956	A 8388		
FISHER & KRIHA	PUMP	IR	.67	04/01/1940	A 3128		
BERT ASHER	PUMP	IR	1.00	04/28/1961	A 9931		
S: 3 T: 12 R: 15W BUFFALO							
HAROLD MCKEON	PUMP	IR	.90	04/20/1946	A 3895		
MICHAEL J & SHERYL S PERRY	PUMP	IR	.04	01/25/1979	A 15401		#
	MUD CREEK NEAR SWEETWATER, NE						
HAROLD MCKEON	PUMP	IR	.67	09/16/1959	A 9762		
S: 2 T: 12 R: 15W BUFFALO							
JOHN FRYE ESTATE	PUMP	IR	.54	03/08/1944	A 3696		
MUD (BEAVER) CREEK TRIP TO PEASE RESERVOIR NO. 1							
S: 14 T: 12 R: 15W BUFFALO							
JOHN J PERRY JR	PEASE RESERVOIR NO. 1	ST	47.30AF	06/19/1967	A 11179		
S: 14 T: 12 R: 15W BUFFALO							
JOHN J PERRY JR	PUMP	SO	.00	06/19/1967	A 11180		
MUD (BEAVER) CREEK							
S: 1 T: 12 R: 15W BUFFALO							
DARREL L & JACKIE E BROWN	PUMP	IR	2.10	11/08/1926	A 1871		
S: 7 T: 12 R: 14W BUFFALO							
SYLVIA YANDA	PUMP	IR	1.02	07/18/1940	A 3205		
SYLVIA YANDA	PUMP	IR	1.99	03/19/1957	A 9371		
EDWARD KRICHAU	PUMP	IR	.37	02/16/1942	A 3552		K
S: 8 T: 12 R: 14W BUFFALO							
LLOYD E & JEAMENE D MELTON	PUMP	IR	.05	07/24/1940	A 3213		K
S: 9 T: 12 R: 14W BUFFALO							
NICHOLAS D & LEOTA F MOFFETT	PUMP	IR	.22	06/25/1953	A 5364		
S: 8 T: 12 R: 14W BUFFALO							
SYLVIA YANDA	PUMP	IR	.90	04/04/1927	A 1920		

Department of Water Resources

SURFACE WATER RIGHTS DATA
CLAIMS, APPLICATIONS, AND APPROPRIATIONS IN DOWNSTREAM ORDER
DIVISION NO. 2A

SOURCE LOCATION APPROPRIATOR	CARRIER GAGE	USE	GRANT 1N CFS/AF	DATE OF PRIORITY	DOCKET/ APP. NUMBER	ANNOA.	FT. NT.
<u>LOUP RIVER SOUTH</u>							
S: 9 T: 12 R: 18W BUFFALO EVERETT E SHRADER NICHOLAS D & LEOTA F MOFFETT	PUMP PUMP	IR IR	1.37 .10	11/09/1956 11/23/1953	A 8961 A 5747		
<u>LOUP RIVER SOUTH TRIB TO</u>							
S: 9 T: 12 R: 14W BUFFALO GAME AND PARKS COMMISSION	RAVENNA STATE LAKE	ST	80.00AF	09/15/1939	A 2964		
<u>LOUP RIVER SOUTH</u>							
S: 10 T: 12 R: 14W BUFFALO JAMES N FARRIS	PUMP	IR	.54	08/04/1964	A 10417		
S: 3 T: 12 R: 14W BUFFALO HARVEY D ADAMSON	PUMP	IR	.67	07/19/1966	A 10895		
S: 2 T: 12 R: 14W BUFFALO MALCOLM C FISHER	PUMP	IR	.28	07/03/1968	A 11468		
S: 1 T: 12 R: 14W BUFFALO EMANUEL W SKALA	PUMP	IR	.10	04/27/1955	A 7414		
S: 1 T: 12 R: 14W BUFFALO MICHAEL L & KATHLEEN A HERVERT	PUMP	IR	.81	03/03/1956	A 8390		
S: 6 T: 12 R: 13W BUFFALO ARROW C RANCHES, INC.	PUMP	IR	.71	07/08/1970	A 11994		
S: 9 T: 12 R: 13W BUFFALO GERALD R CAMPBELL	PUMP	IR	3.26	05/31/1967	A 11156		
S: 5 T: 12 R: 13W BUFFALO NOBLE L SAUNDERS	PUMP	IR	.39	04/04/1972	A 12575		#
S: 1 T: 12 R: 13W BUFFALO ALYCE KEMPTAR	PUMP	IR	.18	04/17/1967	A 11103		K
S: 6 T: 12 R: 12W HALL LAVERN SUNTYCH	PUMP	IR	1.28	01/06/1976	A 13926		
S: 33 T: 13 R: 12W HOWARD QUEST BROTHERS	PUMP	IR	.29	02/28/1978	A 15190		
S: 33 T: 13 R: 12W HOWARD QUEST BROTHERS	QUEST CANAL	IR	1.55	06/13/1930	A 2143 R P-429		
<u>LOUP RIVER MIDDLE</u>							
S: 30 T: 13 R: 112 HOWARD MARGY CHRISTENSEN ESTATE	PUMP	IR	1.02	09/03/1980	A 15715		K
S: 29 T: 13 R: 11W HOWARD JAMES C & MARILYN NELSON	PUMP	IR	.45	08/08/1956	A 8730		K
S: 23 T: 13 R: 11W HOWARD BEN & TERRY THAYER	PUMP	IR	1.15	03/15/1971	A 12186		
S: 23 T: 13 R: 11W HOWARD MICHAEL L NELSON	PUMP	IR	.21	06/14/1983	A 16206		K
<u>OAK CREEK</u>							
S: 1 T: 15 R: 14W SHERMAN BUREAU OF RECLAMATION	SHERMAN RESERVOIR SHERMAN RESERVOIR NEAR LOUP CITY, NE	ST	68120.00AF	07/06/1954	A 4923B A-4923A		BU#

SURFACE WATER RIGHTS DATA
CLAIMS, APPLICATIONS, AND APPROPRIATIONS IN DOWNSTREAM ORDER
DIVISION NO. 2A

SOURCE LOCATION APPROPRIATOR	CARRIER GAGE	USE	GRANT IN CFS/AF	DATE OF PRIORITY	DOCKET/ APP. NUMBER	ANNOA.	FT. NT.
SHERMAN RESERVOIR							
S: 1 T: 15 R: 14W SHERMAN							
BUREAU OF RECLAMATION	FARWELL MAIN CANAL	SI	.00	11/18/1963	A 10260A	A-4423	K
BUREAU OF RECLAMATION	FARWELL MAIN CANAL	SI	.00	11/18/1963	A 10260A	A-5710	K
LOUP BASIN RECLAMATION DISTRICT	FARWELL MAIN CANAL	SI	.00	06/18/1985	A 1640C	A-16399	K
OAK CREEK							
S: 7 T: 15 R: 13W SHERMAN							
AGNES & CATHERINE EUREK	PUMP	IR	.38	04/13/1976	A 14173		
S: 9 T: 15 R: 13W SHERMAN							
DANIEL K MORROW	PUMP	IR	.69	01/13/1981	A 15746		
S: 16 T: 15 R: 13W SHERMAN							
LEO KASLON	PUMP	IR	.89	09/07/1971	A 12373		
S: 15 T: 15 R: 13W SHERMAN							
JAMES A STANCZYK	PUMP	IR	.49	05/21/1974	A 13034		
JAMES A STANCZYK	PUMP	IR	.96	01/07/1981	A 15744		
S: 22 T: 15 R: 13W SHERMAN							
DON E & MARY ANN LEWANDOWSKI	PUMP	IR	.60	07/14/1971	A 12319		
S: 27 T: 15 R: 13W SHERMAN							
RICHARD E LONOWSKI	PUMP	IR	.43	02/01/1967	A 11031		
JAMES & RICHARD JAKUBOWSKI	PUMP	IR	.42	12/24/1974	A 13332		
S: 35 T: 15 R: 13W SHERMAN							
PETER I BADURA ESTATE	PUMP	IR	.85	03/20/1981	A 15793		K
S: 1 T: 14 R: 13W SHERMAN							
ROBERT VOCKE	PUMP	IR	.52	12/13/1968	A 11598		
S: 6 T: 14 R: 12W HOWARD							
DUANE LEWANDOWSKI	PUMP	IR	.20	02/16/1989	A 16746		K
S: 15 T: 14 R: 12W HOWARD							
EARL KAISER	PUMP	IR	.53	05/02/1968	A 11407		
S: 24 T: 14 R: 12W HOWARD							
BRANT A JOHNSON	PUMP	IR	.40	04/08/1988	A 16635		K
S: 30 T: 14 R: 11W HOWARD							
JOHN & JANETTE NOVAKOWSKI	PUMP	IR	.41	05/16/1966	A 10848		
JOHN & JANETTE NOVAKOWSKI	PUMP	IR	.29	03/02/1967	A 11055		K
G KEN CHRISTENSEN	PUMP	IR	.53	03/05/1930	A 2126		
G KEN CHRISTENSEN	PUMP	IR	.25	09/26/1939	A 2976		
G KEN CHRISTENSEN	PUMP	IR	.25	09/07/1976	A 14444	A-2976	D
G KEN CHRISTENSEN	PUMP	IR	.07	07/14/1949	A 4487		
G KEN CHRISTENSEN	PUMP	IR	.06	09/07/1976	A 14445	A-4487	D
G KEN CHRISTENSEN	PUMP	IR	.23	01/11/1967	A 11012		
S: 31 T: 14 R: 11W HOWARD							
ROBERT L PETERSEN	PUMP	IR	.12	02/20/1979	A 15418		
S: 5 T: 13 R: 11W HOWARD							
LYLE L FRIES	PUMP	IR	.07	05/19/1955	A 7493		K
S: 9 T: 13 R: 11W HOWARD							
RUSSEL D JOHNSON	PUMP	IR	.98	02/12/1965	A 10534		

See "Use" definitions and footnotes on pages 68 and 69

SURFACE WATER RIGHTS DATA
CLAIMS, APPLICATIONS, AND APPROPRIATIONS IN DOWNSTREAM ORDER
DIVISION NO. 2A

SOURCE LOCATION APPROPRIATOR	CARRIER GAGE	USE	GRANT IN CFS/AF	DATE OF PRIORITY	DOCKET/ APP. NUMBER	ANNOA.	FT. NT.
<u>OAK CREEK</u>							
S: 9 T: 13 R: 11W HOWARD							
RUSSEL D JOHNSON	PUMP	IR	.90	01/07/1963	A 10136		
RUSSEL D JOHNSON	PUMP	IR	1.56	10/14/1975	A 13830		
S: 10 T: 13 R: 11W HOWARD							
KENNETH K & LINDA L LAURITSEN	PUMP	IR	1.07	02/14/1975	A 13406		
S: 11 T: 13 R: 11W HOWARD							
CARL CHRISTENSEN	PUMP	IR	.67	05/20/1958	A 9622	P-447	
KEITH GEORGE	PUMP	IR	.14	01/04/1984	A 16259		
S: 02 T: 13 R: 11W HOWARD							
GLENN E MINNE	PUMP	IR	1.11	05/14/1992	A 17183		
S: 12 T: 13 R: 11W HOWARD							
GERALD A BLAKE	PUMP	IR	.97	07/26/1974	A 13107		
<u>TURKEY CREEK</u>							
S: 34 T: 15 R: 12W HOWARD							
ALLEN RASMUSSEN	PUMP	IR	1.14	03/31/1980	A 15636		K
S: 11 T: 14 R: 12W HOWARD							
SACK BROTHERS	PUMP	IR	2.00	01/22/1980	A 15612		K
S: 18 T: 14 R: 11W HOWARD							
GERALD A HRUZA	PUMP	IR	1.09	04/01/1975	A 13515		
S: 17 T: 14 R: 11W HOWARD							
SACK BROTHERS	PUMP	IR	2.33	10/06/1980	A 15720		
SACK BROTHERS	TARA RESERVOIR	ST	1.90AF	10/14/1980	A 15722		
<u>TARA RESERVOIR</u>							
S: 19 T: 14 R: 11W HOWARD							
SACK BROTHERS	PUMP	SI	.00	05/05/1981	A 15864	A-15720	
<u>TURKEY CREEK TRIB TO</u>							
S: 19 T: 14 R: 11W HOWARD							
SACK BROTHERS	SOUTH TARA RESERVOIR	ST	1.50AF	06/15/1981	A 15893		
<u>TARA RESERVOIR SOUTH</u>							
S: 19 T: 14 R: 11W HOWARD							
SACK BROTHERS	PUMP	SI	.00	07/31/1981	A 15952	A-15720	
<u>CDW CREEK TRIB TO</u>							
S: 22 T: 15 R: 12W HOWARD							
GERALD L RATHMAN	PUMP	IR	1.27	12/15/1969	A 11841		
<u>TURKEY CREEK</u>							
S: 17 T: 14 R: 11W HOWARD							
ARTHUR E BOYSEN	PUMP	IR	.59	07/14/1975	A 13651		
S: 20 T: 14 R: 11W HOWARD							
ARTHUR E BOYSEN	PUMP	IR	.24	08/26/1937	A 2778		
ARTHUR E BOYSEN	PUMP	IR	.38	07/14/1975	A 13652		
S: 28 T: 14 R: 11W HOWARD							
PAUL J KOPERSKI	PUMP	IR	.74	01/07/1977	A 14632		
PAUL J KOPERSKI	PUMP	IR	.19	09/22/1992	A 17223	A-14632	*0

SURFACE WATER RIGHTS DATA
CLAIMS, APPLICATIONS, AND APPROPRIATIONS IN DOWNSTREAM ORDER
DIVISION NO. 2A

SOURCE LOCATION APPROPRIATOR	CARRIER GAGE	USE	GRANT IN CFS/AF	DATE OF PRIORITY	DOCKET/ APP. NUMBER	ANNOA.	FT. NT.
TURKEY CREEK							
S: 27 T: 14 R: 11W HOWARD PAUL J KOPERSKI	PUMP	IR	.82	11/22/1974	A 13285		
TURKEY CREEK TRIB. TO							
S: 8 T: 14 R: 11W HOWARD JACOBS FARMS, INC	JACOBS RESERVOIR TURKEY CREEK NEAR DANNEBROG, NE	ST	41.53AF	03/02/1977	A 14767		#
TURKEY CREEK							
S: 35 T: 14 R: 11W HOWARD RALPH, JIMMIE MINGUS	PUMP	IR	.34	03/21/1966	A 10808		
S: 36 T: 14 R: 11W HOWARD WILLMETTA CLAUSEN	PUMP	IR	.26	12/09/1976	A 14583		
Loup BASIN RECLAMATION DISTRICT	PUMP	IR	12.97	06/24/1980	A 15660		K
S: 25 T: 14 R: 11W HOWARD EDWARD B & DOROTHY M KOPERSKI	PUMP	IR	.13	04/25/1967	A 11111		K
S: 30 T: 14 R: 10W HOWARD EMMETT QUARING	PUMP	IR	.18	10/09/1964	A 10454		
S: 19 T: 14 R: 10W HOWARD WALTER A & BETTY LOU ALDERMAN	PUMP	IR	.88	01/18/1982	A 16050		
S: 20 T: 14 R: 10W HOWARD K I L FARM	PUMP	IR	1.24	10/02/1975	A 13823		
KRZYCKI BROTHERS	PUMP	IR	.95	06/03/1966	A 10860		
S: 21 T: 14 R: 10W HOWARD LYLE C & DORIS M LETH	PUMP	IR	.82	03/29/1973	A 12843		
LOUP RIVER MIDDLE							
S: 10 T: 14 R: 10W HOWARD HAZEL R PAUL	PUMP	IR	.43	07/08/1976	A 14307		#
S: 35 T: 15 R: 10W HOWARD DONALD D WILSON	PUMP	IR	4.01	03/27/1979	A 15441		
S: 36 T: 15 R: 10W HOWARD MAC C HALL	PUMP	IR	1.23	04/07/1970	A 11915		
LAKE CREEK							
S: 36 T: 15 R: 10W HOWARD JOSEPH C TOMAN	TOMAN LAKE	ST	15.00AF	11/11/1936	A 2658		
LOUP RIVER MIDDLE							
S: 24 T: 15 R: 10W HOWARD ALBERT E KUNZE	PUMP	IR	.95	08/15/1953	A 5477		
WILLIAM E SYCOBODA	PUMP	IR	3.96	03/05/1969	A 11661		
WARREN L & PATRICIA KUNZE	PUMP	IR	.81	08/09/1969	A 4888		
VERGIL D & KAREN S FLODMAN	PUMP	IR	1.15	05/20/1976	A 18230		
WALTER E KUNZE	PUMP	IR	3.01	08/29/1969	A 11786		
S: 13 T: 15 R: 10W HOWARD GAME AND PARKS COMMISSION	PUMP	IR	1.01	01/11/1956	A 8310		

Department of Water Resources

SURFACE WATER RIGHTS DATA
CLAIMS, APPLICATIONS, AND APPROPRIATIONS IN DOWNSTREAM ORDER
DIVISION NO. 2A

SOURCE LOCATION APPROPRIATOR	CARRIER GAGE	USE	GRANT IN CFS/AF	DATE OF PRIORITY	DOCKET/ APP. NUMBER	ANNOA.	FT. NT.
<u>LOUP RIVER NORTH</u>							
S: 20 T: 28 R: 35W CHERRY							
GLEN COBLE & SONS INC	COBLE RESERVOIR	ST	41.00AF	10/10/1934	A 2486		
GLEN COBLE & SONS INC	COBLE CANAL	IR	.88	10/10/1934	A 2485		
GLEN COBLE & SONS INC	HIGH LINE CANAL	IR	1.32	03/12/1935	A 2525		
<u>COBLE RESERVOIR</u>							
S: 20 T: 28 R: 35W CHERRY							
GLEN COBLE & SONS INC	HIGH LINE CANAL	SI	.00	04/13/1936	A 2574	A-2485	
GLEN COBLE & SONS INC	HIGH LINE CANAL	SI	.00	04/13/1936	A 2574	A-2525	
<u>LOUP RIVER NORTH</u>							
S: 11 T: 28 R: 34W CHERRY							
HARRY C COBLE	PUMP	IR	4.58	05/24/1977	A 14953		
S: 5 T: 26 R: 27W CHERRY							
WILLIAM A MELVILLE	PUMP	IR	2.91	03/07/1949	A 4446		K
<u>CALF CREEK</u>							
S: 2 T: 26 R: 35W CHERRY							
HENRY J COX	HENRY J COX RES. NO. 1	ST	75.00AF	01/26/1954	A 5903		
S: 7 T: 26 R: 34W CHERRY							
DONALD A COX	DONALD A COX RES. NO. 2	ST	26.00AF	03/16/1954	A 6069		
<u>COX DONALD A. RESERVOIR NO. 2</u>							
S: 7 T: 26 R: 34W CHERRY							
DONALD A COX	COX CANAL	SO	.00	03/16/1954	A 8372		
<u>CALF CREEK</u>							
S: 18 T: 26 R: 34W CHERRY							
DONALD A COX	DONALD A COX RES. NO. 1	ST	79.00AF	02/03/1954	A 5932		
<u>COX DONALD A. RESERVOIR NO. 1</u>							
S: 17 T: 26 R: 34W CHERRY							
DONALD A COX	COX CANAL	SO	.00	02/03/1954	A 8371		
<u>LOUP RIVER NORTH TRIB. TO</u>							
S: 2 T: 24 R: 27W THOMAS							
GENE A MOODY	MOODY RESERVOIR	ST	2.20AF	02/21/1979	A 15421		
<u>LOUP RIVER NORTH</u>							
S: 9 T: 24 R: 25W BLAINE							
KENNETH D ABBOTT	PUMP	IR	1.53	03/08/1967	A 11065		
ROBERT K COX	PUMP	IR	.93	07/15/1982	A 16130		
S: 24 T: 24 R: 25W BLAINE							
PETERSON & PETERSON	PUMP	IR	2.23	06/22/1976	A 14280		K
<u>GOOSE CREEK</u>							
S: 21 T: 26 R: 25W CHERRY							
ARNOLD F FINK	PUMP	IR	3.80	01/31/1951	A 4795	R P-382	
<u>LOUP RIVER NORTH</u>							
S: 30 T: 24 R: 23W BLAINE							
HARRY L HUTCHINSON	PUMP	IR	2.69	06/22/1976	A 14281		K
S: 36 T: 23 R: 21W BLAINE							
FERGUSON BROTHERS	PUMP	IR	1.32	09/08/1936	A 2635		

SURFACE WATER RIGHTS DATA
CLAIMS, APPLICATIONS, AND APPROPRIATIONS IN DOWNSTREAM ORDER
DIVISION NO. 2A

SOURCE LOCATION APPROPRIATOR	CARRIER GAGE	USE	GRANT IN CFS/AF	DATE OF PRIORITY	DOCKET/ APP. NUMBER	ANNOTA.	FT. NT.
LOUP RIVER NORTH							
S: 32 T: 23 R: 20W LOUP							
ARROW C RANCHES, INC.	PUMP	IR	.20	03/18/1932	A 2263 R P-335		K
ARROW C RANCHES, INC.	PUMP	IR	.59	07/19/1979	A 15526		
WADE & ADA VANDIEST	PUMP	IR	3.88	03/18/1932	A 2263 R P-336		
S: 4 T: 22 R: 20W LOUP							
HAROLD SWITZER	PUMP	IR	.54	03/18/1932	A 2263 T P-338T-2		K
S: 10 T: 22 R: 20W LOUP							
BROKEN BAR NINE LIVING TRUST	PUMP	IR	1.15	05/27/1955	A 7603		
S: 14 T: 22 R: 20W LOUP							
EDWARD & MAXINE LEACH	PUMP	IR	2.40	03/18/1932	A 2263 R P-339		
EARNEST ABBOTT	PUMP	IR	.27	05/29/1939	A 2927 R P-343		
S: 24 T: 22 R: 20W LOUP							
MIKE PITZER	PUMP	IR	1.09	03/18/1932	A 2263 R P-340		K
MIKE PITZER	PUMP	IR	.32	01/27/1984	A 16264		
S: 13 T: 21 R: 19W LOUP							
NAL A PIERCE	TAYLOR-ORD CANAL	IR	1.94	08/08/1930	A 2155		K
NORTH LOUP RIVER PUBLIC POWER & IRRIG DIST	TAYLOR-ORD CANAL	IR	75.71	03/28/1933	A 2312A		KT
NORTH LOUP RIVER PUBLIC POWER & IRRIG DIST	TAYLOR-ORD CANAL	US	12.92	03/28/1933	A 2312A		
LOREN & SANDRA CROMK	TAYLOR-ORD CANAL	IR	1.31	07/06/1934	A 2417 R P-224		
NORTH LOUP RIVER PUBLIC POWER & IRRIG DIST	TAYLOR-ORD CANAL	IR	6.18	07/25/1940	A 3215A		K
NORTH LOUP RIVER PUBLIC POWER & IRRIG DIST	TAYLOR-ORD CANAL	US	1.47	07/25/1940	A 3215A		
GENEVIEVE RADKE	TAYLOR-ORD CANAL	IR	.45	09/23/1944	A 3768 R P-431		
NORTH LOUP RIVER PUBLIC POWER & IRRIG DIST	TAYLOR-ORD CANAL	IR	151.42	10/11/1946	A 3980A A-2312		KVD
NORTH LOUP RIVER PUBLIC POWER & IRRIG DIST	TAYLOR-ORD CANAL	US	25.84	10/11/1946	A 3980A A-2312		VD
NORTH LOUP RIVER PUBLIC POWER & IRRIG DIST	TAYLOR-ORD CANAL	IR	32.86	10/11/1946	A 3980A		K
NORTH LOUP RIVER PUBLIC POWER & IRRIG DIST	TAYLOR-ORD CANAL	US	17.95	10/11/1946	A 3980A		
NORTH LOUP RIVER PUBLIC POWER & IRRIG DIST	TAYLOR-ORD CANAL	IR	2.65	10/11/1946	A 3982A	A-3215A	DK
NORTH LOUP RIVER PUBLIC POWER & IRRIG DIST	TAYLOR-ORD CANAL	US	.63	10/11/1946	A 3982A	A-3215A	D
ROMENA G BISSELL	TAYLOR-ORD CANAL	IR	.11	05/27/1955	A 7600		
ROGER & BETTY GOOS	TAYLOR-ORD CANAL	IR	.42	08/01/1955	A 7854		
RALPH L HOOSON	TAYLOR-ORD CANAL	IR	.34	06/13/1968	A 11447		
JIM SPILINEK	TAYLOR-ORD CANAL	IR	.09	02/18/1969	A 11648		K
CITY OF ORD	TAYLOR-ORD CANAL	IR	.49	05/19/1969	A 11706		
NORTH LOUP RIVER PUBLIC POWER & IRRIG DIST	TAYLOR-ORD CANAL	IR	.40	03/17/1975	A 13475		
NORTH LOUP RIVER PUBLIC POWER & IRRIG DIST	TAYLOR-ORD CANAL	IR	.09	03/29/1979	A 15442		
NORTH LOUP RIVER PUBLIC POWER & IRRIG DIST	TAYLOR-ORD CANAL	IR	.33	04/19/1979	A 15460		
NORTH LOUP RIVER PUBLIC POWER & IRRIG DIST	TAYLOR-ORD CANAL	IR	.23	08/22/1979	A 15569		
NORTH LOUP RIVER PUBLIC POWER & IRRIG DIST	TAYLOR-ORD CANAL	IR	.43	04/01/1981	A 15821		
NORTH LOUP RIVER PUBLIC POWER & IRRIG DIST	TAYLOR-ORD CANAL	IR	.97	07/02/1986	A 16503		
NORTH LOUP RIVER PUBLIC POWER & IRRIG DIST	TAYLOR-ORD CANAL	IR	.04	05/02/1989	A 16788		K
JOHN MCFADDEN	PUMP	IR	1.34	08/06/1979	A 15542		
S: 22 T: 21 R: 18W LOUP							
MELVIN & JOHNNY HYDE	PUMP	IR	.76	07/21/1975	A 13660		#
	NORTH LOUP RIVER AT TAYLOR, NE						

Department of Water Resources

SURFACE WATER RIGHTS DATA
CLAIMS, APPLICATIONS, AND APPROPRIATIONS IN DOWNSTREAM ORDER
DIVISION NO. 2A

SOURCE LOCATION APPROPRIATOR	CARRIER GAGE	USE	GRANT IN CFS/AF	DATE OF PRIORITY	DOCKET/ APP. NUMBER	ANNOA.	FT. NT.
<u>LOUP RIVER NORTH</u>							
S: 26 T: 21 R: 18W LOUP THOMAS H WAKE	PUMP	IR	1.00	08/20/1934	A 2467 R P-240		
S: 25 T: 21 R: 18W LOUP CIRCLE "A" RANCHING COMPANY	PUMP	IR	3.36	10/14/1971	A 12397		
S: 29 T: 21 R: 17W LOUP CIRCLE "A" RANCHING COMPANY	PUMP	IR	.75	02/03/1969	A 11633		
CIRCLE "A" RANCHING COMPANY	PUMP	IR	.41	02/03/1969	A 11634		
GERALD & JOAN FERGUSON	PUMP	IR	.47	12/06/1973	A 12964		
S: 28 T: 21 R: 17W LOUP ARLEN L & KATHLEEN M HIATT	PUMP	IR	1.40	08/03/1929	A 2091		
JAMES L ZIEGLER	PUMP	IR	.57	01/16/1980	A 15608		
S: 27 T: 21 R: 17W LOUP TWIN LOUPS RECLAMATION DISTRICT	KENT CANAL	IR	.00	08/24/1977	A 15088		
TWIN LOUPS RECLAMATION DISTRICT	DAVIS CREEK RESERVOIR	SS	32459.00AF	08/24/1977	A 15090		C
<u>DAVIS CREEK RESERVOIR</u>							
S: 30 T: 17 R: 12W GREELEY TWIN LOUPS RECLAMATION DISTRICT	FULLERTON CANAL	SI		08/28/1991	A 17105		*
<u>LOUP RIVER NORTH</u>							
S: 19 T: 21 R: 16W GARFIELD HELEN BALLAGH	PUMP	IR	.71	07/22/1980	A 15685		
MICHAEL E & JOYCE F COX	PUMP	IR	.34	11/08/1944	A 3783		
<u>CALAMUS RIVER</u>							
S: 6 T: 25 R: 21W BROWN DRAYTON DRAYTON & NIEDERKLEIN	PUMP	IR	.57	02/17/1949	A 4439		K
DRAYTON DRAYTON & NIEDERKLEIN	PUMP	IR	2.29	03/12/1956	A 8414		
S: 7 T: 25 R: 21W BROWN DRAYTON DRAYTON & NIEDERKLEIN	PUMP	IR	.73	02/14/1980	A 15618		
S: 25 T: 25 R: 21W BROWN THOMAS W & FRANCES W WRIGHT	PUMP	IR	.02	06/13/1932	A 2273		K
S: 15 T: 24 R: 19W LOUP MICHAEL B LIDDY	PUMP	IR	1.24	01/24/1978	A 15174		#
<u>GRACIE CREEK</u>							
S: 17 T: 23 R: 17W LOUP MORGAN RANCH, INC.	MORGAN RESERVOIR NO. 1	ST	132.60AF	09/19/1963	A 10245		
<u>CALAMUS RIVER</u>							
S: 31 T: 22 R: 16W GARFIELD TWIN LOUPS RECLAMATION DISTRICT	CALAMUS RESERVOIR CALAMUS RESERVOIR NEAR BURWELL, NE	ST	129400.00AF	06/17/1957	A 9517		#
S: 6 T: 21 R: 16W GARFIELD TWIN LOUPS RECLAMATION DISTRICT	DAVIS CREEK RESERVOIR	ST	26000.00AF	06/17/1957	A 9518 R P-465		
TWIN LOUPS RECLAMATION DISTRICT	MIRDAN CANAL	IR	.00	08/28/1958	A 9642		
TWIN LOUPS RECLAMATION DISTRICT	MIRDAN CANAL	IR	.00	08/24/1977	A 15089		

SURFACE WATER RIGHTS DATA
CLAIMS, APPLICATIONS, AND APPROPRIATIONS IN DOWNSTREAM ORDER
DIVISION NO. 2A

SOURCE LOCATION APPROPRIATOR	CARRIER GAGE	USE	GRANT IN CFS/AF	DATE OF PRIORITY	DOCKET/ APP. NUMBER	ANNOA.	FT. NT.
CALAMUS RIVER							
S: 6 T: 21 R: 16W GARFIELD TWIN LOUPS RECLAMATION DISTRICT GAME AND PARKS COMMISSION GAME AND PARKS COMMISSION	DAVIS CREEK RESERVOIR CALAMUS HATCHERY CALAMUS HATCHERY	SS ST FC	6459.00AF 210.00AF 34.50	08/24/1977 04/20/1988 04/20/1988	A 15091 A 16638 A 16639		C
CALAMUS RESERVOIR							
S: 6 T: 21 R: 16W GARFIELD BUREAU OF RECLAMATION BUREAU OF RECLAMATION BUREAU OF RECLAMATION GAME AND PARKS COMMISSION	MIRDAN CANAL MIRDAN CANAL MIRDAN CANAL CALAMUS FISH HATCHERY	SI SI SI SF	.00 .00 .00 .00	01/09/1989 01/09/1989 01/09/1989 01/11/1989	A 16731 A 16731 A 16731 A 16733	A-9642 A-15088 A-15089 A-16639	
CALAMUS RIVER							
S: 5 T: 21 R: 16W GARFIELD DALE HARROD	PUMP CALAMUS RIVER NEAR BURWELL, NE	IR	.72	06/22/1964	A 10386		#K
S: 9 T: 21 R: 16W GARFIELD STANLEY A & MAE W KRUSCHWITZ	PUMP	IR	1.39	03/28/1966	A 10811		K
S: 10 T: 21 R: 16W GARFIELD J MARDEN MALMSTEN	PUMP	IR	.79	04/11/1955	A 7300		
LOUP RIVER NORTH							
S: 11 T: 21 R: 16W GARFIELD J MARDEN & MARGARET MALMSTEN	PUMP	IR	.65	07/14/1934	A 2427		
S: 14 T: 21 R: 16W GARFIELD WAYNE C LAKIN	PUMP	IR	.24	04/15/1940	A 3137		
NORTH LOUP RIVER PUBLIC POWER & IRRIG DIST	BURWELL-SUNTER CANAL	IR	29.16	03/28/1933	A 23128		TK
NORTH LOUP RIVER PUBLIC POWER & IRRIG DIST	BURWELL-SUNTER CANAL	US	9.16	03/28/1933	A 23128		
NORTH LOUP RIVER PUBLIC POWER & IRRIG DIST	BURWELL-SUNTER CANAL	IR	7.24	07/25/1940	A 32158		K
NORTH LOUP RIVER PUBLIC POWER & IRRIG DIST	BURWELL-SUNTER CANAL	US	2.27	07/25/1940	A 32158		
FLOYD IHANSKI	BURWELL-SUNTER CANAL	IR	.63	10/04/1944	A 3772		
EDMUND & DIXIE L ZULKOSKI	BURWELL-SUNTER CANAL	IR	.31	04/28/1945	A 3828		
NORTH LOUP RIVER PUBLIC POWER & IRRIG DIST	BURWELL-SUNTER CANAL	IR	24.79	10/11/1946	A 39808		K
NORTH LOUP RIVER PUBLIC POWER & IRRIG DIST	BURWELL-SUNTER CANAL	US	7.79	10/11/1946	A 39808		
NORTH LOUP RIVER PUBLIC POWER & IRRIG DIST	BURWELL-SUNTER CANAL	IR	58.33	10/11/1946	A 39808	A-2312	VK
NORTH LOUP RIVER PUBLIC POWER & IRRIG DIST	BURWELL-SUNTER CANAL	US	18.32	10/11/1946	A 39808	A-2312	V
NORTH LOUP RIVER PUBLIC POWER & IRRIG DIST	BURWELL-SUNTER CANAL	IR	5.17	10/11/1946	A 39828	A-32158	DK
NORTH LOUP RIVER PUBLIC POWER & IRRIG DIST	BURWELL-SUNTER CANAL	US	1.62	10/11/1946	A 39828	A-32158	D
EDWARD J DUBAS	BURWELL-SUNTER CANAL	IR	.32	08/10/1954	A 6578		
EMMA VODEHNAL	BURWELL-SUNTER CANAL	IR	.14	12/27/1954	A 6943		
EDMUND & DIXIE L ZULKOSKI	BURWELL-SUNTER CANAL	IR	.29	04/04/1960	A 9809		
MARGARET A KUSEK	BURWELL-SUNTER CANAL	IR	.53	09/11/1964	A 10443		
VERNON CRABOWSKI	BURWELL-SUNTER CANAL	IR	.57	01/29/1970	A 11856		
RICHARD L BURNNHAM	BURWELL-SUNTER CANAL	IR	.22	07/21/1970	A 12017		
ADRIAN A KUSEK	BURWELL-SUNTER CANAL	IR	1.50	08/17/1971	A 12355		
NORTH LOUP RIVER PUBLIC POWER & IRRIG DIST	BURWELL-SUNTER CANAL	IR	.67	02/13/1975	A 13402		

Department of Water Resources

SURFACE WATER RIGHTS DATA
CLAIMS, APPLICATIONS, AND APPROPRIATIONS IN DOWNSTREAM ORDER
DIVISION NO. 2A

SOURCE LOCATION APPROPRIATOR	CARRIER GAGE	USE	GRANT IN CFS/AF	DATE OF PRIORITY	DOCKET/ APP. NUMBER	ANNO. FT. NT.
<u>LOUP RIVER NORTH</u>						
S: 14 T: 21 R: 16W GARFIELD						
NORTH LOUP RIVER PUBLIC POWER & IRRIG DIST	BURWELL-SUMTER CANAL	IR	.91	03/17/1975	A 13874	
NORTH LOUP RIVER PUBLIC POWER & IRRIG DIST	BURWELL-SUMTER CANAL	IR	.95	11/22/1976	A 14566	
NORTH LOUP RIVER PUBLIC POWER & IRRIG DIST	BURWELL-SUMTER CANAL	IR	.79	03/07/1977	A 14777	
JAMES L DUDA	BURWELL-SUMTER CANAL	IR	.77	07/15/1981	A 15935	
NORTH LOUP RIVER PUBLIC POWER & IRRIG DIST	BURWELL-SUMTER CANAL	IR	.22	02/23/1984	A 16273	
NORTH LOUP RIVER PUBLIC POWER & IRRIG DIST	BURWELL-SUMTER CANAL	IR	.36	05/01/1990	A 16980	
NORTH LOUP RIVER PUBLIC POWER & IRRIG DIST	BURWELL-SUMTER CANAL	IR	1.00	05/02/1990	A 16981	
WAYNE C LAKIN	PUMP	IR	.58	05/13/1970	A 11939	
S: 14 T: 20 R: 14W GARFIELD						
NORTH LOUP RIVER PUBLIC POWER & IRRIG DIST	BURWELL-SUMTER CANAL	IR	.41	08/17/1992	A 17216	
<u>LOUP RIVER NORTH TRIB TO</u>						
S: 19 T: 21 R: 15W GARFIELD						
ELIZABETH B WILSON	PUMP	IR	.53	08/13/1971	A 12349	K
<u>LOUP RIVER NORTH</u>						
S: 29 T: 21 R: 15W GARFIELD						
DON A WILSON	PUMP	IR	.56	03/11/1957	A 9322	
<u>LOUP RIVER NORTH TRIB TO</u>						
S: 1 T: 20 R: 16W VALLEY						
BOYD LARSEN	LARSEN RESERVOIR	ST	9.40AF	09/28/1978	A 15345	
S: 6 T: 20 R: 15W VALLEY						
GOODENOW ESTATE	PUMP	IR	.75	10/12/1976	A 14505	
<u>BEAN CREEK TRIB TO</u>						
S: 25 T: 21 R: 15W GARFIELD						
ALFRED JAMES	JAMES RESERVOIR NO. 1	ST	57.70AF	10/09/1963	A 10252	
<u>BEAN CREEK</u>						
S: 10 T: 20 R: 15W VALLEY						
WESLEY & GRACE HEERTEN	PUMP	IR	.50	06/24/1968	A 11459	K
<u>LOUP RIVER NORTH</u>						
S: 15 T: 20 R: 15W VALLEY						
MIKE & SHIRLEY PESEK	PUMP	IR	.17	05/09/1955	A 7450	
S: 22 T: 20 R: 15W VALLEY						
LOUIS C BROWN ET AL	PUMP	IR	.10	05/10/1946	A 3906 R P-366	
S: 24 T: 20 R: 15W VALLEY						
EMANUEL PETSKA	PUMP	IR	.60	07/25/1940	A 3215AR P-391	
S: 19 T: 20 R: 14W VALLEY						
BRIAN & CHRISTINE PETSKA	PUMP	IR	.19	12/22/1953	A 5813	
BRIAN & CHRISTINE PETSKA	PUMP	IR	.05	08/07/1954	A 6573	
<u>TURTLE CREEK SOUTH BRANCH TRIB TO</u>						
S: 24 T: 19 R: 16W VALLEY						
ROSIE VAVRA	PUMP	IR	.81	07/20/1972	A 12690	
<u>TURTLE CREEK</u>						
S: 36 T: 20 R: 15W VALLEY						
EMANUEL & ALMA PETSKA	PUMP	IR	.90	08/24/1956	A 8770	

SURFACE WATER RIGHTS DATA
CLAIMS, APPLICATIONS, AND APPROPRIATIONS IN DOWNSTREAM ORDER
DIVISION NO. 2A

SOURCE LOCATION APPROPRIATOR	CARRIER GAGE	USE	GRANT IN CFS/AF	DATE OF PRIORITY	DOCKET/ APP. NUMBER	ANNOA.	FT. NT.
<u>TURTLE CREEK TRIB. TO</u>							
S: 1 T: 19 R: 15W VALLEY HAROLD OLDFATHER	OLDFATHER RESERVOIR	ST	296.00AF	08/23/1963	A 10236		
<u>TURTLE CREEK</u>							
S: 31 T: 20 R: 14W VALLEY DONALD L & NORMA E PETSKA	PUMP	IR	3.79	03/02/1977	A 14765		K
<u>HASKELL CREEK</u>							
S: 9 T: 19 R: 14W VALLEY MARY & CAROLYN WITHERWAX	PUMP	IR	.65	08/06/1930	A 2154		K
<u>DANE CREEK</u>							
S: 2 T: 18 R: 15W VALLEY DONALD L WAGNER	PUMP	IR	.00	05/02/1968	A 11408		*
S: 1 T: 18 R: 15W VALLEY DONALD L WAGNER	PUMP	IR	.00	12/08/1967	A 11282		*
S: 20 T: 19 R: 14W VALLEY ALOYS M & WILMA M BAEDER	KOUPAL CANAL	IR	.03	07/05/1912	A 1207		K
S: 16 T: 19 R: 14W VALLEY DEAN GROSS	PUMP NORTH LOUP RIVER AT ORD, NE	IR	.66	06/10/1981	A 15888		#
<u>LOUP RIVER NORTH</u>							
S: 22 T: 19 R: 14W VALLEY							
NORTH LOUP RIVER PUBLIC POWER & IRRIG DIST	ORD-NORTH LOUP CANAL	IR	32.72	03/28/1933	A 2312CR	P-232	KT
NORTH LOUP RIVER PUBLIC POWER & IRRIG DIST	ORD-NORTH LOUP CANAL	US	7.62	03/28/1933	A 2312CR		
NORTH LOUP RIVER PUBLIC POWER & IRRIG DIST	ORD-NORTH LOUP CANAL	IR	1.93	07/25/1940	A 3215C		K
NORTH LOUP RIVER PUBLIC POWER & IRRIG DIST	ORD-NORTH LOUP CANAL	US	2.14	07/25/1940	A 3215C		
CHARLES I & WICKI A SHOENAKER	ORD-NORTH LOUP CANAL	IR	.47	01/12/1944	A 3672		
NORTH LOUP RIVER PUBLIC POWER & IRRIG DIST	ORD-NORTH LOUP CANAL	IR	13.73	10/11/1946	A 3980C		K
NORTH LOUP RIVER PUBLIC POWER & IRRIG DIST	ORD-NORTH LOUP CANAL	US	11.20	10/11/1946	A 3980C		
NORTH LOUP RIVER PUBLIC POWER & IRRIG DIST	ORD-NORTH LOUP CANAL	IR	65.44	10/11/1946	A 3980C	A-2312	VK
NORTH LOUP RIVER PUBLIC POWER & IRRIG DIST	ORD-NORTH LOUP CANAL	US	15.23	10/11/1946	A 3980C	A-2312	V
NORTH LOUP RIVER PUBLIC POWER & IRRIG DIST	ORD-NORTH LOUP CANAL	IR	1.38	10/11/1946	A 3982C	A-3215C	DK
NORTH LOUP RIVER PUBLIC POWER & IRRIG DIST	ORD-NORTH LOUP CANAL	US	1.52	10/11/1946	A 3982C	A-3215C	D
RAY H KNAPP	ORD-NORTH LOUP CANAL	IR	.22	03/12/1948	A 4231		
ROY DWINELL	ORD-NORTH LOUP CANAL	IR	1.24	06/26/1963	A 10209		
MARIE RASMUSSEN	ORD-NORTH LOUP CANAL	IR	1.06	03/26/1965	A 10583		
HUEBNER CORPORATION	ORD-NORTH LOUP CANAL	IR	1.10	03/26/1965	A 10584		
NORTH LOUP RIVER PUBLIC POWER & IRRIG DIST	ORD-NORTH LOUP CANAL	IR	.68	03/24/1976	A 14120		
NORTH LOUP RIVER PUBLIC POWER & IRRIG DIST	ORD-NORTH LOUP CANAL	IR	.57	03/16/1977	A 14814		
NORTH LOUP RIVER PUBLIC POWER & IRRIG DIST	ORD-NORTH LOUP CANAL	IR	1.07	07/13/1979	A 15031		
NORTH LOUP RIVER PUBLIC POWER & IRRIG DIST	ORD-NORTH LOUP CANAL	IR	.57	04/14/1978	A 15236		
ROY DWINELL	ORD-NORTH LOUP CANAL	IR	.17	06/19/1981	A 15888		
NORTH LOUP RIVER PUBLIC POWER & IRRIG DIST	ORD-NORTH LOUP CANAL	IR	.23	03/23/1982	A 16082		
NORTH LOUP RIVER PUBLIC POWER & IRRIG DIST	ORD-NORTH LOUP CANAL	IR	.86	03/05/1984	A 16278		

See "Use" definitions and footnotes on pages 68 and 69

SURFACE WATER RIGHTS DATA
CLAIMS, APPLICATIONS, AND APPROPRIATIONS IN DOWNSTREAM ORDER
DIVISION NO. 2A

SOURCE LOCATION APPROPRIATOR	CARRIER GAGE	USE	GRANT IN CFS/AF	DATE OF PRIORITY	DOCKET/APP. NUMBER	ANNOA.	FT. NT.
<u>ELM CREEK</u>							
S: 25 T: 19 R: 14W VALLEY JAMES D & MARY A STEWART	PUMP	IR	1.68	09/30/1929	A 2107		
<u>LOUP RIVER NORTH</u>							
S: 27 T: 19 R: 13W VALLEY DONALD L WAGNER	PUMP	IR	.93	10/11/1946	A 3980CR	P-386	
DONALD L WAGNER	PUMP	IR	.47	07/27/1967	A 11212		
<u>SPRING CREEK TRIB TO</u>							
S: 16 T: 19 R: 13W VALLEY CHARLES H & NORMA J ACKLES	PUMP	IR	.87	06/09/1975	A 13612		
<u>SPRING CREEK</u>							
S: 27 T: 19 R: 13W VALLEY JAMES E & TERRY M TIMMONS	PUMP	IR	.45	03/19/1964	A 10328		
<u>LOUP RIVER NORTH</u>							
S: 26 T: 19 R: 13W VALLEY NEOLA SHOEMAKER	PUMP	IR	.39	05/18/1971	A 12264		
NEOLA SHOEMAKER	PUMP	IR	1.10	07/05/1972	A 12675		K
<u>MESSENGER CREEK</u>							
S: 26 T: 19 R: 13W VALLEY HAROLD F NELSON ESTATE	PUMP	IR	.24	12/20/1934	A 2501		
<u>LOUP RIVER NORTH</u>							
S: 35 T: 19 R: 13W VALLEY ELVIN L SKOLIL	PUMP	IR	.30	01/31/1992	A 17139		
<u>MESSENGER CREEK</u>							
S: 35 T: 19 R: 13W VALLEY HAROLD F NELSON ESTATE	PUMP	IR	1.13	12/24/1970	A 12132		
<u>LOUP RIVER NORTH</u>							
S: 36 T: 19 R: 13W VALLEY ED OSENTOWSKI	PUMP	IR	.31	07/25/1963	A 10222		
ED OSENTOWSKI	PUMP	IR	.69	07/08/1968	A 11470		K
S: 2 T: 18 R: 13W VALLEY LEE & LILLIAN KREPEL	PUMP	IR	.70	03/28/1933	A 2312 R	P-377	
LEE & LILLIAN KREPEL	PUMP	IR	1.40	10/11/1946	A 3980CR	P-377	V
LEE & LILLIAN KREPEL	PUMP	IR	.58	10/11/1946	A 3980CR	P-377	
S: 1 T: 18 R: 13W VALLEY KENNETH L RASMUSSEN	PUMP	IR	.00	07/08/1968	A 11469		*
S: 12 T: 18 R: 13W VALLEY ROBERT J & VIRGINIA R KOKES	PUMP	IR	1.19	04/01/1957	A 9423		
S: 13 T: 18 R: 13W VALLEY BREMER DALE FARMS	PUMP	IR	.00	07/14/1981	A 15927		*
S: 24 T: 18 R: 13W VALLEY WILLIAM H COOK	PUMP	IR	.83	06/15/1966	A 10867		K
ZOLA SCHUDEL	PUMP	IR	.00	11/05/1976	A 14539		*
S: 30 T: 18 R: 12W GREELEY GORDON P & PHILLIS B KRIEWALD	PUMP	IR	.00	06/05/1964	A 10379		*

SURFACE WATER RIGHTS DATA
CLAIMS, APPLICATIONS, AND APPROPRIATIONS IN DOWNSTREAM ORDER
DIVISION NO. 2A

SOURCE LOCATION APPROPRIATOR	CARRIER GAGE	USE	GRANT IN CFS/AF	DATE OF PRIORITY	DOCKET/ APP. NUMBER	ANNOA. FT. NT.
<u>LOUP RIVER, NORTH</u> S: 30 T: 18 R: 12W GREELEY MIRA CREEK LAND COMPANY	PUMP	IR	.31	11/28/1952	A 5085	K
<u>KELLOGG CREEK</u> S: 30 T: 18 R: 12W GREELEY F J SCHUDEL & SCHUDEL	PUMP	IR	.79	04/12/1955	A 7301	
<u>MIRA CREEK, NORTH BRANCH</u> S: 19 T: 18 R: 13W VALLEY ELMER BREDTHAUER BREDTHAUER RESERVOIR	BREDTHAUER RESERVOIR	ST	385.00AF	02/12/1957	A 9181	
<u>BREDTHAUER RESERVOIR</u> S: 19 T: 18 R: 13W VALLEY ELMER BREDTHAUER	PUMP	SO	.00	02/12/1957	A 9900	
<u>MIRA CREEK</u> S: 28 T: 18 R: 13W VALLEY THOMAS D & DELORIS A GREGG	PUMP	IR	1.71	04/07/1964	A 10344	
<u>MIRA CREEK, SOUTH BRANCH</u> S: 6 T: 17 R: 13W VALLEY DONALD L WAGNER	PUMP	IR	.00	12/18/1967	A 11290	*
S: 4 T: 17 R: 13W VALLEY WELLS RANCH, INC	PUMP	IR	.17	04/11/1991	A 17066	
<u>MIRA CREEK</u> S: 28 T: 18 R: 13W VALLEY THOMAS D & DELORIS A GREGG	PUMP	IR	1.83	03/23/1978	A 15211	#
S: 26 T: 18 R: 13W VALLEY MARIE RASMUSSEN MIRA RESERVOIR	MIRA RESERVOIR	ST	14.00AF	03/08/1912	A 1182	
<u>MIRA CREEK</u> S: 26 T: 18 R: 13W VALLEY MARIE RASMUSSEN	PUMP	SO	.00	03/08/1912	A 1239	
<u>MIRA CREEK</u> S: 26 T: 18 R: 13W VALLEY RANDALL A & TANYA E ADAMEK	HUTCHINS CANAL	IR	.03	04/18/1916	A 1453	
S: 31 T: 18 R: 12W GREELEY F J SCHUDEL	PUMP	IR	.83	03/23/1955	A 7248	
<u>LOUP RIVER, NORTH</u> S: 32 T: 18 R: 12W GREELEY LAWRENCE G ROY	PUMP	IR	.00	04/23/1964	A 10354	**
MURRAY E MARKLEY BARCOCK CREEK	PUMP	IR	.00	10/24/1968	A 11578	**
S: 6 T: 17 R: 12W GREELEY EUGENE J & LOIS A KUTA	PUMP	IR	.37	01/11/1943	A 3593	
S: 5 T: 17 R: 12W GREELEY ESTHER M BUSSELL	PUMP	IR	.37	04/17/1954	A 6228	

Department of Water Resources

SURFACE WATER RIGHTS DATA
CLAIMS, APPLICATIONS, AND APPROPRIATIONS IN DOWNSTREAM ORDER
DIVISION NO. 2A

SOURCE LOCATION APPROPRIATOR	CARRIER GAGE	USE	GRANT IN CFS/AF	DATE OF PRIORITY	DOCKET/ APP. NUMBER	ANNOA.	FT. NT.
<u>LOUP RIVER NORTH</u>							
S: 9 T: 17 R: 12W GREELEY							
DONALD POSS	PUMP	IR	.12	07/19/1961	A 9957		
GOLDFISH & GOLDFISH	PUMP	IR	.41	01/09/1947	A 4020		
<u>WALLACE CREEK</u>							
S: 9 T: 17 R: 12W GREELEY							
GOLDFISH & GOLDFISH	PUMP	IR	.65	11/20/1944	A 3785		
S: 16 T: 17 R: 12W GREELEY							
WILLIAM H GOLDFISH	PUMP	IR	.56	09/26/1944	A 3770		
S: 9 T: 17 R: 12W GREELEY							
GOLDFISH & GOLDFISH	PUMP	IR	.83	03/08/1991	A 17055		
<u>LOUP RIVER NORTH</u>							
S: 16 T: 17 R: 12W GREELEY							
WILLIAM H GOLDFISH	PUMP	IR	.39	09/27/1983	A 16243		
WILLIAM H GOLDFISH	PUMP	IR	.17	09/26/1944	A 3769		
WILBUR FUSS	PUMP	IR	.61	07/08/1964	A 10391		
S: 22 T: 17 R: 12W GREELEY							
MERRILL R PENNEY	PUMP	IR	2.09	08/06/1964	A 10420		
HARLEY R & OLLIE R HANSON	PUMP	IR	.70	11/29/1939	A 3032		
HARLEY R & OLLIE R HANSON	PUMP	IR	.76	07/20/1966	A 10897		
HARLEY R & OLLIE R HANSON	PUMP	IR	1.71	10/16/1972	A 12753		
S: 27 T: 17 R: 12W GREELEY							
DARYL HOLT	PUMP	IR	1.19	04/06/1967	A 11094		
MARY L FERGUSON	KREBS CANAL	IR	1.75	02/26/1935	A 2520		
MARY L FERGUSON	KREBS CANAL	IR	1.69	05/22/1956	A 8576	A-2520	D
<u>DAVIS CREEK TRIB TO</u>							
S: 7 T: 16 R: 13W SHERMAN							
DAVID PROSOSKI	PUMP	IR	.82	03/15/1977	A 14802		
S: 6 T: 16 R: 13W SHERMAN							
JOSEPH M HICKMAN	PUMP	IR	2.65	06/08/1979	A 15487		
JOSEPH M HICKMAN	HICKMAN RESERVOIR NO. 1	ST	17.00AF	09/16/1958	A 9647		
<u>HICKMAN RESERVOIR NO. 1</u>							
S: 6 T: 16 R: 13W SHERMAN							
JOSEPH M HICKMAN	PUMP	SO	.00	09/16/1958	A 9854		
<u>DAVIS CREEK TRIB TO</u>							
S: 6 T: 16 R: 13W SHERMAN							
JOSEPH M HICKMAN	HICKMAN RESERVOIR NO. 2	ST	7.00AF	09/16/1958	A 9648		
<u>HICKMAN RESERVOIR NO. 2</u>							
S: 6 T: 16 R: 13W SHERMAN							
JOSEPH M HICKMAN	PUMP	SO	.00	09/16/1958	A 9855		
<u>DAVIS CREEK TRIB TO</u>							
S: 9 T: 16 R: 13W SHERMAN							
MELVIN MORGAN	MORGAN RESERVOIR	ST	42.60AF	07/31/1980	A 15692		

SURFACE WATER RIGHTS DATA
CLAIMS, APPLICATIONS, AND APPROPRIATIONS IN DOWNSTREAM ORDER
DIVISION NO. 2A

SOURCE LOCATION APPROPRIATOR	CARRIER GAGE	USE	GRANT IN CFS/AF	DATE OF PRIORITY	DOCKET/ APP. NUMBER	ANNOA.	FT. NT.
DAVIS CREEK							
S: 2 T: 16 R: 13W SHERMAN SHOEMAKER FARMS, INC	PUMP	IR	1.25	03/18/1981	A 15791		
S: 1 T: 16 R: 13W SHERMAN WILLIAM M PACKER	PUMP	IR	.51	09/15/1977	A 15109		
S: 3& T: 17 R: 12W GREELEY DAVIS CREEK LAND & CATTLE COMPANY	PUMP	IR	.00	01/04/1978	A 15159		*
LOUP RIVER NORTH							
S: 35 T: 17 R: 12W GREELEY JOY L JACOBSEN	PUMP	IR	.94	04/16/1955	A 7310		
JOY & GERTRUDE JACOBSEN	PUMP	IR	.00	01/13/1977	A 14639		*
S: 2 T: 16 R: 12W HOWARD BERRELL INGRAM	PUMP	IR	.46	09/27/1937	A 2790		
S: 12 T: 16 R: 12W HOWARD JOE C & OLIVE L JENSEN	PUMP	IR	.08	11/14/1936	A 2660		K
S: 1 T: 16 R: 12W HOWARD DELBERT L & MAROLD M KEEP	PUMP	IR	.00	10/10/1975	A 13828		*
JOE C & OLIVE L JENSEN	PUMP	IR	.00	03/18/1969	A 11673		*
FISH CREEK							
S: 30 T: 17 R: 11W GREELEY ROBERT PEARSON	PUMP	IR	.34	07/13/1989	A 16846		
S: 7 T: 16 R: 11W HOWARD EVERETT BARNES	PUMP	IR	.52	08/12/1954	A 6584 R P-443		
LOUP RIVER NORTH							
S: 18 T: 16 R: 11W HOWARD DAVID B ENDER ET AL	PUMP	IR	.00	09/12/1974	A 13200		*
S: 20 T: 16 R: 11W HOWARD DAVID B ENDER ET AL	PUMP	IR	.00	02/27/1976	A 14062		*
LESTER E & LEONARD D WELLS	PUMP	IR	.83	04/04/1947	A 4061		
MARLAND E & ROSABELLE WELLS	PUMP	IR	.56	08/08/1953	A 5451		K
LESTER WELLS	PUMP	IR	.00	03/31/1977	A 14871		*
MUNSON CREEK							
S: 3 T: 15 R: 12W HOWARD EVELYN M MCCLURE	PUMP	IR	1.64	06/26/1989	A 16836		K
S: 2 T: 15 R: 12W HOWARD MARVIN L POSS	PUMP	IR	.65	04/24/1981	A 15853		
S: 1 T: 15 R: 12W HOWARD LEE A & CYNTHIA LASSEN	PUMP	IR	.52	06/22/1979	A 15501		
GARY H & LINDA L LASSEN	PUMP	IR	2.08	03/25/1981	A 15802		
S: 5 T: 15 R: 11W HOWARD DALE BURMOOD	PUMP	IR	.00	05/27/1976	A 14238		*
LESTER & LOIS WELLS	PUMP	IR	.00	08/13/1976	A 14391		*
S: 33 T: 16 R: 11W HOWARD FLOYD E WILSON	PUMP	IR	.00	05/14/1976	A 14224		*

Department of Water Resources

325

SURFACE WATER RIGHTS DATA
CLAIMS, APPLICATIONS, AND APPROPRIATIONS IN DOWNSTREAM ORDER
DIVISION NO. 2A

SOURCE LOCATION APPROPRIATOR	CARRIER GAGE	USE	GRANT IN CFS/AF	DATE OF PRIORITY	DOCKET/ APP. NUMBER	ANNOA.	FT. NT.
<u>LOUP RIVER NORTH</u>							
S: 34 T: 16 R: 11W HOWARD							
CHARLES AUGUSTYN	PUMP	IR	1.01	04/30/1955	A 7426		
JERRY V NOVOTNY	PUMP	IR	.36	08/15/1953	A 5476		K
FLOYD E WILSON	PUMP	IR	.00	05/14/1976	A 14225		*
<u>Auger Creek</u>							
S: 8 T: 15 R: 11W HOWARD							
RALPH A SPILINEK	PUMP	IR	.00	03/01/1979	A 15426		*
<u>LOUP RIVER NORTH</u>							
S: 3 T: 15 R: 11W HOWARD							
RAY NOWAK	PUMP	IR	1.27	07/19/1961	A 9956		K
S: 14 T: 15 R: 11W HOWARD							
ANTON F OELTJEN	PUMP	IR	.79	08/26/1953	A 5499		
S: 13 T: 15 R: 11W HOWARD							
RICHARD SPILINEK	PUMP	IR	.92	08/12/1955	A 7902		
ANTON F OELTJEN	PUMP	IR	.59	08/26/1953	A 5500		
ANTON F OELTJEN	PUMP	IR	.19	03/23/1955	A 7249		
S: 18 T: 15 R: 10W HOWARD							
DARWIN D & JEAN M POSS	PUMP	IR	1.73	01/10/1975	A 13353		
DARWIN D POSS	PUMP	IR	.00	03/23/1981	A 15798		*
DARWIN D POSS	PUMP	IR	.00	01/04/1963	A 10135		*
S: 17 T: 15 R: 10W HOWARD							
CARL F ANDERSON	PUMP	IR	.25	09/01/1942	A 3584		
CARL F ANDERSON	PUMP	IR	.59	05/04/1954	A 6277		
CARL F ANDERSON	PUMP	IR	.00	07/11/1983	A 16215		*
<u>LOUP RIVER NORTH TRIB TO</u>							
S: 23 T: 15 R: 11W HOWARD							
PAUL NARRSTEK	PUMP	IR	.48	03/05/1981	A 15779		
CHARLES W TUMA	PUMP	IR	.91	07/14/1980	A 15680		
ANTON SCHMIDT	GRADE STABILIZATION	ST	56.30AF	08/28/1981	A 15971		
<u>RESERVOIR 1-1</u>							
<u>GRADE STABILIZATION RESERVOIR 1-1</u>							
S: 23 T: 15 R: 11W HOWARD							
ANTON SCHMIDT	PUMP	SI	.00	08/28/1981	A 15972	A-15922	
<u>LOUP RIVER NORTH TRIB TO</u>							
S: 24 T: 15 R: 11W HOWARD							
CRAIG M AMBROSE	PUMP	IR	3.20	07/10/1981	A 15924		
ANTON SCHMIDT	PUMP	IR	1.71	07/09/1981	A 15922		
<u>LOUP RIVER NORTH</u>							
S: 17 T: 15 R: 10W HOWARD							
TRACY HERBIG	PUMP	IR	2.13	10/19/1956	A 8917		
S: 16 T: 15 R: 10W HOWARD							
JOSEPH S PAYNE	PUMP	IR	.00	01/20/1966	A 10755		*
ANTON JURZENSKI	PUMP	IR	.73	06/05/1948	A 4279		

SURFACE WATER RIGHTS DATA
CLAIMS, APPLICATIONS, AND APPROPRIATIONS IN DOWNSTREAM ORDER
DIVISION NO. 2A

SOURCE LOCATION APPROPRIATOR	CARRIER GAGE	USE	GRANT IN CFS/AF	DATE OF PRIORITY	DOCKET/APP NUMBER	ANNOA.	FT. NT.
<u>LOUP RIVER NORTH</u>							
S: 16 T: 15 R: 10W HOWARD							
ANTON JURZENSKI	PUMP	IR	.67	09/23/1963	A 10247	A-4279	D
JOSEPH S PAYNE	PUMP	IR	.47	11/26/1930	A 2178		
JOSEPH S PAYNE	PUMP	IR	.11	11/27/1937	A 2808		
S: 15 T: 15 R: 10W HOWARD							
JOSEPH S PAYNE	PUMP	IR	.30	01/03/1955	A 6978		
JOSEPH S PAYNE	PUMP	IR	.36	11/26/1930	A 2178	R P-318	#
	NORTH LOUP RIVER NEAR ST. PAUL, NE						
PAUL ARTERBURN	PUMP	IR	1.81	03/29/1950	A 4628		
PAUL ARTERBURN	PUMP	IR	1.67	08/13/1963	A 10234	A-4628	D
S: 23 T: 15 R: 10W HOWARD							
DONALD L JACOBSEN	PUMP	IR	.64	05/04/1954	A 6280		
DONALD L JACOBSEN	PUMP	IR	.58	09/23/1963	A 10246	A-6280	D
DONALD L JACOBSEN	PUMP	IR	.61	03/04/1953	A 5198		
DONALD L JACOBSEN	PUMP	IR	.58	09/23/1963	A 10246	A-5198	D
S: 14 T: 15 R: 10W HOWARD							
WILLMAN & SAMUELSON	PUMP	IR	.99	02/28/1953	A 5194		
GLO NELSON	PUMP	IR	.90	07/13/1951	A 4890		
LEO M NELSON	PUMP	IR	.83	09/13/1963	A 10242	A-4890	D
S: 13 T: 15 R: 10W HOWARD							
GAME AND PARKS COMMISSION	PUMP	IR	.70	01/11/1956	A 8309		K
E W & DONALD GLASS	PUMP	IR	.00	03/23/1966	A 10809		*
<u>LOUP RIVER</u>							
S: 7 T: 15 R: 9W HOWARD							
JIM AND ANNA FORBES	PUMP	IR	.86	01/14/1931	A 2187		
JIM AND ANNA FORBES	PUMP	IR	.00	02/16/1970	A 11869		*
S: 18 T: 15 R: 9W HOWARD							
WALTER E KUNZE	PUMP	IR	1.11	08/29/1969	A 11787		
<u>SPRING CREEK</u>							
S: 19 T: 17 R: 9W GREELEY							
HARVEY LEE QUIRING	PUMP	IR	.91	04/23/1975	A 13563		
S: 6 T: 16 R: 9W HOWARD							
JAMES C RYAN	PUMP	IR	1.70	06/17/1968	A 11452		
S: 7 T: 16 R: 9W HOWARD							
KENNETH D PRENTICE	PUMP	IR	.95	04/04/1972	A 12576		
<u>SPRING CREEK TRILL TO</u>							
S: 11 T: 16 R: 10W HOWARD							
FRANCIS C KOLAR	KOLAR RESERVOIR	ST	20.00AF	09/30/1968	A 11567		
<u>SPRING CREEK</u>							
S: 18 T: 16 R: 9W HOWARD							
HAROLD & JOE WAGNER	PUMP	IR	.27	09/19/1944	A 3767		
S: 30 T: 16 R: 9W HOWARD							
JAY D & PHYLIS ANDERSON	PUMP	IR	1.00	05/27/1976	A 14239		

Department of Water Resources

SURFACE WATER RIGHTS DATA
CLAIMS, APPLICATIONS, AND APPROPRIATIONS IN DOWNSTREAM ORDER
DIVISION NO. 2A

SOURCE LOCATION APPROPRIATOR	CARRIER GAGE	USE	GRANT IN CFS/AF	DATE OF PRIORITY	DOCKET/ APP. NUMBER	ANNOA.	FT. NT.
<u>SPRING CREEK</u>							
S: 19 T: 16 R: 9W HOWARD JAY D & PHYLLIS ANDERSON	PUMP	IR	.27	10/20/1953	A 5661		
S: 30 T: 16 R: 9W HOWARD JAY D & PHYLLIS ANDERSON	PUMP	IR	.18	03/27/1944	A 3702		
S: 29 T: 16 R: 9W HOWARD FRANK BERST	PUMP	IR	1.73	07/27/1961	A 9959		
S: 32 T: 16 R: 9W HOWARD RANDY BERST	PUMP	IR	.75	08/23/1979	A 15578		
RANDY BERST	PUMP	IR	.58	03/29/1956	A 8455		
JIMMIE E & LEILA J HANSEN	PUMP	IR	.00	04/19/1971	A 12224		*
S: 31 T: 16 R: 9W HOWARD GARY F & KAY A JUSTESEN	PUMP	IR	1.45	02/20/1970	A 11872		
S: 32 T: 16 R: 9W HOWARD JIMMIE E HANSEN	PUMP	IR	.44	05/27/1957	A 9509		
S: 5 T: 15 R: 9W HOWARD FRANCIS C JUSTESEN	PUMP	IR	.00	12/31/1962	A 10134		*
S: 8 T: 15 R: 9W HOWARD WALTER HANISCH	PUMP	IR	.00	03/05/1969	A 11660		**
JIM AND ANNA FORBES	PUMP	IR	.00	03/15/1977	A 14810		**
ERNEST F ANDERSON JR	PUMP	IR	.00	01/17/1969	A 11617		**
ERNEST F ANDERSON JR	PUMP	IR	.00	09/24/1981	A 15997		*
ERNEST F ANDERSON JR	PUMP	IR	.43	06/24/1985	A 16403		
<u>LOUP RIVER</u>							
S: 9 T: 15 R: 9W HOWARD WILLIAM & ROSEMARY WERNER	PUMP	IR	.00	12/15/1977	A 15151		*
S: 16 T: 15 R: 9W HOWARD ERNEST F ANDERSON JR	PUMP	IR	.48	03/31/1958	A 9609		
S: 11 T: 15 R: 9W HOWARD CORDING CATTLE COMPANY	PUMP	IR	.00	06/15/1972	A 12659		*
S: 12 T: 15 R: 9W HOWARD DARLENE L CORDING	PUMP	IR	.53	12/15/1953	A 5790		
BURTON W PAULSEN	PUMP	IR	.29	05/07/1941	A 3440		
S: 7 T: 15 R: 8W MERRICK ALFRED SCHUBERT	PUMP	IR	.16	01/08/1942	A 3543		
ALFRED SCHUBERT	PUMP	IR	.40	05/29/1953	A 5335		
<u>ROCK CREEK TRIB. TO</u>							
S: 31 T: 16 R: 8W MERRICK COUNTY OF MERRICK	MERRICK-HOWARD COUNTY RESERVOIR	ST	38.50AF	08/02/1979	A 15537		
<u>LOUP RIVER</u>							
S: 7 T: 15 R: 8W NANCE ALFRED SCHUBERT	PUMP	IR	.46	01/31/1977	A 14670		
S: 8 T: 15 R: 8W NANCE ALBERT RUSSELL JR	PUMP	IR	2.91	11/13/1970	A 12114		

SURFACE WATER RIGHTS DATA
CLAIMS, APPLICATIONS, AND APPROPRIATIONS IN DOWNSTREAM ORDER
DIVISION NO. 2A

SOURCE LOCATION APPROPRIATOR	CARRIER GAGE	USE	GRANT IN CFS/AF	DATE OF PRIORITY	DOCKET/ APP. NUMBER	ANNOA.	FT. NT.
<u>LOUP RIVER</u>							
S: 16 T: 15 R: 8W NANCE							
KENNETH A TIBBETTS	PUMP	IR	1.60	10/03/1953	A 5623		
CARRIE R & JAMES A FORBES	PUMP	IR	.16	10/18/1939	A 2989		
S: 15 T: 15 R: 8W NANCE							
ROBERT FORBES ET AL	PUMP	IR	3.79	10/18/1948	A 4353		
<u>LOUP RIVER TRIB. TO</u>							
S: 23 T: 15 R: 8W MERRICK							
WAYNE A & MARILYN M LANKA	PUMP	IR	2.53	07/05/1973	A 12895		
<u>LOUP RIVER</u>							
S: 18 T: 15 R: 8W NANCE							
WYRN BAUER	PUMP	IR	1.77	07/28/1954	A 6500		
S: 13 T: 15 R: 8W NANCE							
DOUGLAS C RETZLAFF	PUMP	IR	2.17	02/04/1971	A 12152		
AUGUST RETZLAFF	PUMP	IR	2.43	03/03/1972	A 12529		
S: 12 T: 15 R: 8W NANCE							
KILDAY, INC.	PUMP	IR	.00	08/20/1975	A 13752		*
KILDAY, INC.	PUMP	IR	.00	09/06/1963	A 10239		*
S: 7 T: 15 R: 7W NANCE							
LUCILLE L TIBBETTS ET AL	PUMP	IR	.00	05/27/1975	A 13591		*
JOSEPH A & LAURETTE E SANTIN	PUMP	IR	6.19	06/01/1971	A 12286		*
ROBERT R RUSSELL	PUMP	IR	.00	06/30/1981	A 15906		*
S: 5 T: 15 R: 7W NANCE							
KIMBERLY RAE RUSSELL	PUMP	IR	2.09	05/02/1962	A 10056		*
DONALD L CUNNINGHAM	PUMP	IR	.00	02/24/1966	A 10782		*
ALVIN & JARRET WENHOFF	PUMP	IR	.00	03/05/1970	A 11889		*
<u>LOUP RIVER TRIB. TO</u>							
S: 8 T: 15 R: 7W NANCE							
HENRY E SANTIN	PUMP	IR	1.19	05/27/1966	A 10854		
<u>LOUP RIVER</u>							
S: 8 T: 15 R: 7W NANCE							
HENRY E SANTIN	PUMP	IR	1.06	05/27/1966	A 10855		
JOHN H RUSSELL	PUMP	IR	.00	01/21/1976	A 13954		*
KIMBERLY RAE RUSSELL	PUMP	IR	.00	01/21/1976	A 13955		*
S: 4 T: 15 R: 7W NANCE							
ALBERT RUSSELL	PUMP	IR	.00	07/24/1975	A 13679		*
ALBERT RUSSELL	PUMP	IR	.00	10/08/1976	A 14504		*
HOMER AND JOHNNITA HORN	PUMP	IR	.00	06/02/1977	A 14966		*
R R R FARMS	PUMP	IR	.00	03/17/1981	A 15790		*
S: 3 T: 15 R: 7W NANCE							
JOHN H RUSSELL	PUMP	IR	3.73	03/12/1973	A 12825		*
JOHN H RUSSELL	PUMP	IR	2.84	02/15/1977	A 14718		*
VERN R SONDERUP	PUMP	IR	.00	07/06/1979	A 15515		*
JAY R & MARY A BROWN	PUMP	IR	.00	12/06/1971	A 12454		*

Department of Water Resources

SURFACE WATER RIGHTS DATA
CLAIMS, APPLICATIONS, AND APPROPRIATIONS IN DOWNSTREAM ORDER
DIVISION NO. 2A

SOURCE LOCATION APPROPRIATOR	CARRIER GAGE	USE	GRANT IN CFS/AF	DATE OF PRIORITY	DOCKET/ APP. NUMBER	ANNOA.	FT. NT.
<u>LOUP RIVER</u>							
S: 3 T: 15 R: 7W NANCE							
ELIZABETH PETERSEN	PUMP	IR	.00	11/19/1976	A 18565		*
VERN R SONDERUP	PUMP	IR	.00	04/12/1977	A 18895		*
JAY R & MARY A BROWN	PUMP	IR	.00	02/26/1964	A 10316		*
<u>HORSE CREEK</u>							
S: 32 T: 16 R: 7W NANCE							
JANE SWARTZ	PUMP	IR	.00	05/22/1989	A 16808		*
<u>LOUP RIVER</u>							
S: 2 T: 15 R: 7W NANCE							
DONALD L CUNNINGHAM	PUMP	IR	.00	05/13/1975	A 13581		*
S: 35 T: 16 R: 7W NANCE							
IVAN J CUNNINGHAM	PUMP	IR	1.28	08/11/1955	A 7895		
THOMAS L & SANDRA S SONDERUP	PUMP	IR	2.13	05/31/1968	A 11438	R P-395	
LOUIE & VICTORIA ZIMMER	PUMP	IR	.00	07/25/1977	A 15043		*
ROBERT M MORRISON	PUMP	IR	.00	08/04/1978	A 15309		*
DONALD L CUNNINGHAM	PUMP	IR	.00	08/04/1978	A 15310		*
MATT & JANENNE CUNNINGHAM	PUMP	IR	.00	03/20/1979	A 15438		*
S: 36 T: 16 R: 7W NANCE							
HARVEY BROWN	PUMP	IR	.97	09/17/1954	A 6689		*
MARK V & KATHY D SONDERUP	PUMP	IR	.00	03/30/1970	A 11908		*
VERN R SONDERUP	PUMP	IR	.00	06/22/1970	A 11980		*
ALMA E RUSSELL	PUMP	IR	.00	05/05/1967	A 11128		*
NELLIE E FORBES	PUMP	IR	.00	06/10/1968	A 11843		*
S: 7 T: 15 R: 7W NANCE							
JOSEPH W WHITNEY ET AL	PUMP	IR	.99	01/06/1954	A 5849		
FRED R & HELEN WHITNEY	PUMP	IR	.26	04/18/1956	A 8892		
DALE E LESIAK	PUMP	IR	2.16	03/14/1974	A 12994		
S: 6 T: 15 R: 6W NANCE							
FRANK W SANTIN	PUMP	IR	2.30	08/08/1940	A 3227		
S: 37 T: 16 R: 6W NANCE							
FRANCES M ZUROSKE TRUST	PUMP	IR	.00	01/27/1966	A 10759		*
MIKE UZENDOSKI SR	PUMP	IR	3.47	12/22/1956	A 9053		
MIKE UZENDOSKI SR	PUMP	IR	.00	04/22/1975	A 13562		*
S: 29 T: 16 R: 6W NANCE							
LOUIE & VICTORIA ZIMMER	PUMP	IR	.00	07/25/1977	A 15042		*
S: 21 T: 16 R: 6W NANCE							
JAY R & MARY A BROWN	PUMP	IR	.46	08/20/1956	A 8761		
MIKE & ROSE UZENDOSKI SR	PUMP	IR	.56	05/27/1955	A 7599		
S: 22 T: 16 R: 6W NANCE							
RICHARD L RUSSELL	PUMP	IR	1.84	01/17/1955	A 6997		
S: 23 T: 16 R: 6W NANCE							
LARRY BOARDMAN	PUMP	IR	5.01	02/27/1990	A 16933		
S: 13 T: 16 R: 6W NANCE							
FREDERICK A KOZIOLO	PUMP	IR	1.17	02/10/1976	A 14012		

SURFACE WATER RIGHTS DATA
CLAIMS, APPLICATIONS, AND APPROPRIATIONS IN DOWNSTREAM ORDER
DIVISION NO. 2A

SOURCE LOCATION APPROPRIATOR	CARRIER GAGE	USE	GRANT IN CFS/AF	DATE OF PRIORITY	DOCKET/ APP NUMBER	ANNOA.	FT. NT.
CEDAR RIVER							
S: 5 T: 22 R: 13W GARFIELD VIRGIL L SWETT	PUMP	IR	.21	08/09/1954	A 6575		K
S: 15 T: 22 R: 13W GARFIELD HOWARD PITZER	PUMP	IR	2.12	08/24/1954	A 6636		
S: 9 T: 21 R: 12W WHEELER JAMES BRINKMAN	PUMP	IR	1.03	03/19/1964	A 10327		K
S: 22 T: 21 R: 12W WHEELER LEONARD VECH	PUMP	IR	1.41	03/18/1966	A 10807		
S: 23 T: 21 R: 12W WHEELER JOHN R BERGGREN	PUMP	IR	1.09	02/05/1968	A 11330		
S: 31 T: 21 R: 11W WHEELER CAROLYN C ERICKSON	PUMP	IR	1.00	01/02/1948	A 4164		
S: 32 T: 21 R: 11W WHEELER CAROLYN C ERICKSON	PUMP	IR	.63	04/15/1981	A 15840		K
S: 33 T: 21 R: 11W WHEELER LLOYD BRINKMAN	PUMP	IR	1.08	09/16/1975	A 13810		
S: 1 T: 20 R: 11W GREELEY ROSS O & MARGARET L MOSIER	PUMP	IR	.48	08/02/1954	A 6552		K
DANIEL J GLASER	PUMP	IR	1.48	06/02/1970	A 11954		
CLEAR CREEK							
S: 25 T: 21 R: 11W WHEELER GAME AND PARKS COMMISSION	PIBEL LAKE	ST		06/16/1992	A 17199		*
S: 31 T: 21 R: 10W WHEELER LOUIS W GLASER	PUMP	IR	.99	06/07/1943	A 3616		
S: 6 T: 20 R: 10W GREELEY ROBERT E BERNT	PUMP	IR	.16	11/14/1947	A 4144		
CEDAR RIVER							
S: 6 T: 20 R: 10W GREELEY ROBERT E BERNT	PUMP	IR	.19	11/14/1947	A 4145		
S: 10 T: 20 R: 10W GREELEY GEORGE STROMP	PUMP	IR	.70	01/16/1957	A 9104		#
CEDAR RIVER NEAR SPALDING, NE							
S: 13 T: 20 R: 10W GREELEY IRENE C GLASER	PUMP	IR	1.77	06/03/1965	A 10641		
S: 24 T: 20 R: 10W GREELEY LORETTA M MCCOVEN	PUMP	IR	1.49	11/18/1968	A 11587		
S: 19 T: 20 R: 9W GREELEY WILLIAM L & NANCY A DIESSNER	PUMP	IR	.12	06/28/1990	A 16997		
S: 29 T: 20 R: 9W GREELEY VILLAGE OF SPALDING	CEDAR VALLEY PLANT	PR	290.00	10/01/1890	D 1056		
S: 34 T: 20 R: 9W GREELEY LEWIS F BERGER	PUMP	IR	.59	09/22/1943	A 3654		
S: 2 T: 19 R: 9W GREELEY VINCENT A LANGER	PUMP	IR	1.47	11/17/1967	A 11278		

Department of Water Resources

SURFACE WATER RIGHTS DATA
CLAIMS, APPLICATIONS, AND APPROPRIATIONS IN DOWNSTREAM ORDER
DIVISION NO. 2A

SOURCE LOCATION APPROPRIATOR	CARRIER GAGE	USE	GRANT IN CFS/AF	DATE OF PRIORITY	DOCKET/ APP. NUMBER	ANNO. TA	FT. NT.
<u>CEDAR RIVER</u>							
S: 1 T: 19 R: 9W GREELEY LORETTA M MCCOMEN	PUMP	IR	1.32	07/24/1967	A 11210		
<u>FREEMAN CREEK</u>							
S: 12 T: 19 R: 9W GREELEY THEODORE & JOAN HOOKER	PUMP	IR	.30	08/05/1955	A 7869		
<u>CEDAR RIVER</u>							
S: 7 T: 19 R: 8W BOONE GROETEKE FARMS, INC	PUMP	IR	.84	10/26/1954	A 6795		K
S: 6 T: 19 R: 8W BOONE RICHARD MARTINSEN	PUMP	IR	.57	02/12/1957	A 9185		
WILLIAM D PRIMROSE	PUMP	IR	.77	09/28/1956	A 8869		
<u>CEDAR RIVER, TRIB. TO</u>							
S: 7 T: 19 R: 8W BOONE GROETEKE FARMS, INC	GROETEKE RESERVOIR	ST	32.20AF	02/01/1973	A 12799		
<u>CEDAR RIVER</u>							
S: 8 T: 19 R: 8W BOONE HENRIETTA MARTINSEN	PUMP	IR	.31	07/06/1972	A 12680		
WILLIAM D PRIMROSE	PUMP	IR	.64	02/17/1947	A 4037		
S: 22 T: 19 R: 8W BOONE SETH DOBSON	PUMP	IR	.50	03/12/1957	A 9333		K
S: 23 T: 19 R: 8W BOONE W H DOBSON ESTATE	PUMP	IR	.46	08/16/1944	A 3752		
LYDIA HAYLIK	PUMP	IR	.98	02/24/1937	A 2702	R P-253	
DONALD L & BOZENA R DOPSLAUF	PUMP	IR	4.01	02/14/1934	A 2364		
S: 25 T: 19 R: 8W BOONE W H DOBSON ESTATE	PUMP	IR	1.11	02/24/1937	A 2702		
HAROLD C, GWEN & RICHARD J MILLER	PUMP	IR	.78	11/18/1943	A 3662	R P-267	K
S: 30 T: 19 R: 7W BOONE J E MAHONEY	PUMP	IR	1.26	04/27/1962	A 10052		
S: 30 T: 19 R: 07W BOONE J E MAHONEY	PUMP	IR	2.20	09/11/1992	A 17222		
S: 5 T: 18 R: 7W BOONE JOHN R & GENEVIEVE M KERN	PUMP	IR	.87	08/20/1955	A 7970		
STEVEN C KAYTON	PUMP	IR	.26	07/21/1982	A 16131		K
BEN F & SAM M RUTTEN	PUMP	IR	.41	10/20/1939	A 2993		
S: 9 T: 18 R: 7W BOONE HAROLD H RUDMAN	PUMP	IR	.88	08/09/1955	A 7882		
MARY SCOTT DODD	PUMP	IR	.11	01/25/1938	A 2830	R P-249	K
L L DAVIS	PUMP	IR	.26	12/22/1954	A 6941		
S: 10 T: 18 R: 7W BOONE L L DAVIS	PUMP	IR	.45	07/30/1954	A 6527		
S: 15 T: 18 R: 7W BOONE ANNA BATENHORST	PUMP	IR	2.00	12/29/1937	A 2819		

SURFACE WATER RIGHTS DATA
CLAIMS, APPLICATIONS, AND APPROPRIATIONS IN DOWNSTREAM ORDER
DIVISION NO. 2A

SOURCE LOCATION APPROPRIATOR	CARRIER GAGE	USE	GRANT IN CFS/AF	DATE OF PRIORITY	DOCKET/ APP. NUMBER	AMNOTA.	FT. NT.
<u>CEDAR RIVER</u> S: 26 T: 18 R: 7W BOONE WILLIAM R & DOROTHY E CHANNER	PUMP	IR	.11	12/08/1947	A 4155		K
<u>CEDAR RIVER TR18 TO</u> S: 26 T: 18 R: 7W BOONE ALBERTA A MCBRIDE	PUMP	IR	1.63	08/21/1970	A 12064		
<u>CEDAR RIVER</u> S: 26 T: 18 R: 7W BOONE WILLIAM R & DOROTHY E CHANNER	PUMP	IR	.51	08/17/1940	A 3233		
FERN TOMLINSON	PUMP	IR	1.14	07/21/1954	A 6478		
S: 35 T: 18 R: 7W NANCE CHARLES R CHANNER	PUMP	IR	.46	01/03/1949	A 4411		
IVA B BERRY	PUMP	IR	.17	01/05/1956	A 8300		
STUART W ROBINSON	PUMP	IR	.65	01/05/1956	A 8301		
S: 36 T: 18 R: 7W NANCE LOUIS D CASPER	PUMP	IR	1.00	07/26/1954	A 6487		
S: 35 T: 18 R: 7W NANCE STUART W ROBINSON	PUMP	IR	.24	02/15/1944	A 3686		
RONALD D & KAREN H SCOTT	PUMP	IR	.49	02/07/1904	A 3682		
RONALD D & KAREN H SCOTT	PUMP	IR	.29	03/31/1947	A 4058		
S: 36 T: 18 R: 7W NANCE RONALD D & KAREN H SCOTT	PUMP	IR	1.06	01/14/1976	A 13939		
S: 1 T: 17 R: 7W NANCE LEONARD A SCOTT	PUMP	IR	.89	10/04/1938	A 2887		
LEONARD A SCOTT	PUMP	IR	.11	03/29/1947	A 4055		
LEONARD A & LORENE G SCOTT	PUMP	IR	.16	03/01/1950	A 4609		
RONALD D SCOTT	PUMP	IR	.73	08/01/1979	A 15535		K
LEONARD A SCOTT	PUMP	IR	.19	07/31/1979	A 15534		K
S: 12 T: 17 R: 7W NANCE BELGRADE GRAIN COMPANY, INC.	PUMP	IR	1.77	11/15/1962	A 10123		
GERALD N MALANDER ESTATE	PUMP	IR	.40	09/08/1948	A 4339		
GERALD N MALANDER ESTATE	PUMP	IR	3.45	10/15/1956	A 8905		
S: 13 T: 17 R: 7W NANCE HAROLD M VOSSBURGH ET AL	PUMP	IR	1.36	03/31/1947	A 4059		
WESLEY & WILTON MANSFIELD	PUMP	IR	1.06	09/28/1956	A 8868		
JAMES V WILLIAMS	PUMP	IR	3.34	11/19/1956	A 8986		
S: 24 T: 17 R: 7W NANCE EDDIE & BONNIE F CROUSE JR	PUMP	IR	.46	02/24/1953	A 5182		
JOHN G & CAROLE OLSON	PUMP	IR	2.16	01/12/1955	A 6993		
S: 19 T: 17 R: 6W NANCE MAX V SWANSON	PUMP	IR	.30	02/14/1948	A 4208		
DUANE M & ANNA M PEDERSEN	PUMP	IR	3.18	01/20/1967	A 11024		
HERBERT E NORE	PUMP	IR	.84	05/28/1968	A 11434		
JOHN E & GLENDA V NELSON	PUMP	IR	.59	09/11/1974	A 13198		

Department of Water Resources

SURFACE WATER RIGHTS DATA
CLAIMS, APPLICATIONS, AND APPROPRIATIONS IN DOWNSTREAM ORDER
DIVISION NO. 2A

SOURCE LOCATION APPROPRIATOR	CARRIER GAGE	USE	GRANT IN CFS/AF	DATE OF PRIORITY	DOCKET/ APP. NUMBER	ANNOA.	FT. NT.
<u>ASH CREEK TRIB TO</u> S: 30 T: 18 R: 6W BOONE BEN MCKEEMAN	MCKEEMAN RESERVOIR	ST	134.80AF	09/05/1969	A 11793		
<u>CEDAR RIVER</u> S: 30 T: 17 R: 6W NANCE EDDIE & BONNIE F CROUSE JR	PUMP	IR	.39	07/20/1956	A 8681		
<u>TIMBER CREEK NORTH BRANCH</u> S: 27 T: 18 R: 8W BOONE RICHARD VANACKEREN	PUMP	IR	.42	08/26/1968	A 11549		
<u>TIMBER CREEK NORTH BRANCH TRIB TO</u> S: 33 T: 18 R: 8W BOONE WILLIAM A ROBINSON	ROBINSON RESERVOIR	ST	40.50AF	07/30/1946	A 3935		
<u>TIMBER CREEK TRIB TO</u> S: 17 T: 17 R: 7W NANCE LEONARD A SCOTT	SCOTT RESERVOIR	ST	65.60AF	07/11/1979	A 15519		
<u>SCOTT RESERVOIR</u> S: 17 T: 17 R: 7W NANCE LEONARD A SCOTT	PUMP	SO	.00	08/24/1979	A 15585		
<u>TIMBER CREEK</u> S: 21 T: 17 R: 7W NANCE WERNER HELLBUSCH	PUMP	IR	2.12	02/08/1951	A 4796		
S: 26 T: 17 R: 7W NANCE DONALD VANDEWALLE	PUMP	IR	.71	11/12/1968	A 11585		K
S: 25 T: 17 R: 7W NANCE BERTUS TWIESTMEYER	PUMP	IR	1.32	01/17/1962	A 10009		
S: 30 T: 17 R: 6W NANCE EDDIE CROUSE JR	PUMP	IR	2.03	07/01/1969	A 11743		
S: 31 T: 17 R: 6W NANCE EDDIE & BONNIE F CROUSE JR	PUMP	IR	1.65	05/09/1955	A 7452		
<u>CEDAR RIVER</u> S: 30 T: 17 R: 6W NANCE FRENZEN ET AL	PUMP	IR	2.37	09/29/1931	A 2240		
EDDIE & BONNIE F CROUSE JR	PUMP	IR	.34	07/20/1956	A 8682		
S: 31 T: 17 R: 6W NANCE ROBERT C TOPINKA ESTATE	PUMP	IR	.23	09/30/1939	A 2979		
ROBERT C TOPINKA ESTATE	PUMP	IR	.57	01/17/1955	A 6998		
ROBERT C TOPINKA ESTATE	PUMP	IR	.82	03/31/1956	A 8456		
S: 29 T: 17 R: 6W NANCE TERRY TWIESTMEYER	PUMP	IR	.90	09/01/1953	A 5528		
LEO ZYWIEC	PUMP	IR	1.23	04/07/1971	A 12209		
GERRY E MALANDER	PUMP	IR	1.37	04/15/1977	A 14904		
CLARENCE E & ANNITA B FRENZEN	PUMP	IR	1.07	03/10/1989	A 16752		
RALPH W BARNETT JR	PUMP	IR	.53	03/10/1989	A 16752		
CLARENCE E & ANNITA B FRENZEN	PUMP	IR	.53	01/08/1940	A 3071	A-3071	D

SURFACE WATER RIGHTS DATA
CLAIMS, APPLICATIONS, AND APPROPRIATIONS IN DOWNSTREAM ORDER
DIVISION NO. 2A

SOURCE LOCATION APPROPRIATOR	CARRIER GAGE	USE	GRANT IN CFS/AF	DATE OF PRIORITY	DOCKET/ APP. NUMBER	ANNOA.	FT. NT.
CEDAR RIVER							
S: 32 T: 17 R: 6W NANCE C KURT RICHARDSON	PUMP	IR	2.44	08/25/1969	A 11784		
S: 33 T: 17 R: 6W NANCE LEO ZYWIEC	PUMP	IR	1.39	04/07/1971	A 12208		
CALVIN & PATRICIA GLOOR	PUMP	IR	1.57	06/30/1977	A 15005		
KENNETH O & COLLEEN DAVIS	PUMP	IR	.89	05/05/1967	A 11127		#
CEDAR RIVER NEAR FULLERTON, NE							
CALVIN & PATRICIA GLOOR	PUMP	IR	3.06	08/07/1956	A 8729		
S: 4 T: 16 R: 6W NANCE							
PAUL E SMITH	PUMP	IR	1.42	03/29/1966	A 10818		
CALVIN & PATRICIA GLOOR	PUMP	IR	.57	06/30/1977	A 15004		K
PAUL E SMITH	PUMP	IR	1.63	07/26/1963	A 10223		
S: 3 T: 16 R: 6W NANCE							
RONALD L LESIAK	PUMP	IR	5.47	03/12/1971	A 12185		
S: 10 T: 16 R: 6E NANCE							
MARGARET & GERRY MALANDER	PUMP	IR	.30	07/12/1989	A 16844A		
S: 11 T: 16 R: 6W NANCE							
MARGARET T MALANDER	PUMP	IR	1.20	03/18/1971	A 12189		
MARGARET & GERRY MALANDER	PUMP	IR	.88	07/12/1989	A 16844B		
MICHAEL L GONSIOR	PUMP	IR	1.44	02/19/1975	A 13416		K
JOHN WONDERCHECK	PUMP	IR	1.03	01/12/1976	A 13930		
HARVEY R WHITED	PUMP	IR	3.82	10/24/1969	A 11816		
S: 12 T: 16 R: 6W NANCE							
BARR BROTHERS PARTNERSHIP	PUMP	IR	.39	01/06/1966	A 10747		
FRANK W HELD	PUMP	IR	1.32	08/24/1954	A 6633		
S: 7 T: 16 R: 5W NANCE							
SONDERUP BROTHERS	PUMP	IR	3.04	03/20/1970	A 11893		
TOMMY F & MARGIE SYSLO	PUMP	IR	.63	07/21/1975	A 13662		
LOUP RIVER							
S: 5 T: 16 R: 5W NANCE							
JOE DELANEY	PUMP	IR	1.79	04/01/1954	A 6158		
EMIL A DROZD ET AL	PUMP	IR	.91	03/14/1956	A 8418		
S: 4 T: 16 R: 5W NANCE							
SONDERUP BROTHERS	PUMP	IR	1.13	05/08/1967	A 11130		
JUDITH & WANDA SONDERUP	PUMP	IR	1.89	03/03/1982	A 16073		K
SONDERUP BROTHERS	PUMP	IR	1.56	05/08/1964	A 10368		
NORBERT F WOZY	PUMP	IR	4.57	03/23/1977	A 14843		
S: 3 T: 16 R: 5W NANCE							
SONDERUP BROTHERS	PUMP	IR	2.76	01/28/1954	A 5906	A-5906	D
LEE SONDERUP	PUMP	IR	2.76	03/14/1977	A 14800		
SONDERUP BROTHERS	PUMP	IR	1.91	01/26/1959	A 9686		
S: 10 T: 16 R: 5W NANCE							
JOHN H DARLING JR	PUMP	IR	.57	11/01/1956	A 8949		

Department of Water Resources

SURFACE WATER RIGHTS DATA
CLAIMS, APPLICATIONS, AND APPROPRIATIONS IN DOWNSTREAM ORDER
DIVISION NO. 2A

SOURCE LOCATION APPROPRIATOR	CARRIER GAGE	USE	GRANT IN CFS/AF	DATE OF PRIORITY	DOCKET/ APP. NUMBER	ANNOA.	FT. NT.
PLUM CREEK TRIB. TO							
S: 3 T: 18 R: 6W BOONE							
HANLY GOODWATER	GOODWATER RESERVOIR	ST	29.00AF	12/06/1949	A 4543		
PLUM CREEK							
S: 19 T: 17 R: 5W NANCE							
AUGUST WETOVICK	PUMP	IR	1.46	01/06/1972	A 12874		
AUGUST WETOVICK	PUMP	IR	.80	02/27/1981	A 15775		
S: 29 T: 17 R: 5W NANCE							
JOE SMALL	PUMP	IR	.91	07/27/1987	A 16577		
SMALL, SMALL & SMALL	PUMP	IR	.78	02/06/1991	A 17047		
JOSEPH M & LINDA C SMALL	PUMP	IR	.52	03/28/1961	A 9917		
S: 28 T: 17 R: 5W NANCE							
ALLEN SMALL	PUMP	IR	.76	02/28/1975	A 13448		
LOUP RIVER							
S: 36 T: 17 R: 5W NANCE							
ADELBERT E ZAREK	PUMP	IR	1.39	07/22/1983	A 16216		
S: 7 T: 16 R: 5W NANCE							
EDDIE T ZIEMBA	PUMP	IR	1.31	07/26/1956	A 8689		#
	LOUP RIVER POWER CANAL NEAR GENOA, NE						
S: 6 T: 16 R: 4W NANCE							
LOUP RIVER PUBLIC POWER DISTRICT	COLUMBUS-GENOA POWER CANAL	PR	3500.00	09/15/1932	A 2287		T
LOUP RIVER PUBLIC POWER DISTRICT	COLUMBUS-GENOA POWER CANAL	RD	.00	04/04/1936	A 2573	A-2287	
EUGENE & MARK DONOGHUE	COLUMBUS-GENOA CANAL	IR	.99	10/14/1955	A 8224		
FERDINAND LIEBIG	COLUMBUS-GENOA CANAL	IR	.71	11/01/1955	A 8241		
DANIEL C & MARCEL LIEBIG	COLUMBUS-GENOA CANAL	IR	2.22	11/01/1955	A 8242		
HELEN ENGEL	COLUMBUS-GENOA CANAL	IR	.38	12/06/1955	A 8275		
DONALD & KATHERINE RODEHORST	COLUMBUS-GENOA CANAL	IR	1.31	01/31/1956	A 8339		
MILA V LOSEKE	COLUMBUS-GENOA CANAL	IR	1.14	03/12/1956	A 8416		
H H & M LAND & CATTLE CO	COLUMBUS-GENOA CANAL	IR	.78	04/16/1956	A 8483		
H H & M LAND & CATTLE CO	COLUMBUS-GENOA CANAL	IR	2.54	04/16/1956	A 8484		
ELIZABETH M CUBA	COLUMBUS-GENOA CANAL	IR	.57	04/16/1956	A 8485		
KENT & BURKE COMPANY	COLUMBUS-GENOA CANAL	IR	.71	04/16/1956	A 8486		
RICHARD REINS	COLUMBUS-GENOA CANAL	IR	.95	04/25/1956	A 8511		
DAVID W SPRUNK ETAL	COLUMBUS-GENOA CANAL	IR	2.04	05/04/1956	A 8536		
RICHARD REINS	COLUMBUS-GENOA CANAL	IR	.38	06/15/1956	A 8616		
ALFRED M & MARIAN M GOSSMAN	COLUMBUS-GENOA CANAL	IR	.23	06/22/1956	A 8642		
A N LAMB ETAL	COLUMBUS-GENOA CANAL	IR	5.63	08/30/1956	A 8789		K
H H & M LAND & CATTLE CO	COLUMBUS-GENOA CANAL	IR	1.32	10/01/1956	A 8873		
C DAVID ELM	COLUMBUS-GENOA CANAL	IR	.96	12/19/1956	A 9047		
WILLIAM R SMOOTS	COLUMBUS-GENOA CANAL	IR	1.17	01/25/1957	A 9140		
KENT & BURKE COMPANY	COLUMBUS-GENOA CANAL	IR	.54	03/01/1957	A 9275		
LEROY SPRUNK	COLUMBUS-GENOA CANAL	IR	1.95	01/05/1959	A 9677		

SURFACE WATER RIGHTS DATA
CLAIMS, APPLICATIONS, AND APPROPRIATIONS IN DOWNSTREAM ORDER
DIVISION NO. 2A

SOURCE LOCATION APPROPRIATOR	CARRIER GAGE	USE	GRANT IN CFS/AF	DATE OF PRIORITY	DOCKET/ APP. NUMBER	ANNOA.	FT. NT.
LOUP RIVER							
S: 6 T: 16 R: 4W NANCE							
CHESTER HANSEN	COLUMBUS-GENOA CANAL	IR	1.03	12/05/1963	A 10264		
DAVID W SPRUNK ETAL	COLUMBUS-GENOA CANAL	IR	1.22	03/25/1964	A 10333		
GOEDEKEN FARMS, INC	COLUMBUS-GENOA CANAL	IR	2.03	04/06/1965	A 10608		
LEROY, RINEHOLD & ALICE RUPP	COLUMBUS-GENOA CANAL	IR	1.57	04/12/1965	A 10613		
DANIEL L SPRUNK	COLUMBUS-GENOA CANAL	IR	.98	07/07/1965	A 10653		
HERMAN H SCHUMACHER	COLUMBUS-GENOA CANAL	IR	1.63	02/27/1967	A 11051		
LEROY, RINEHOLD & ALICE RUPP	COLUMBUS-GENOA CANAL	IR	.97	03/10/1967	A 11068		
SAMSON, INC	COLUMBUS-GENOA CANAL	IR	2.86	12/18/1967	A 11293		
CLARENCE WESTMEYER	COLUMBUS-GENOA CANAL	IR	.51	03/28/1969	A 11680		
SAM DRINNIN SR	COLUMBUS-GENOA CANAL	IR	2.33	03/02/1970	A 11880		
C DAVID ELM	COLUMBUS-GENOA CANAL	IR	1.62	05/10/1971	A 12250		
LEROY SPRUNK	COLUMBUS-GENOA CANAL	IR	1.67	10/20/1971	A 12405		
FRANCIS J SHANLE	COLUMBUS-GENOA CANAL	IR	.57	05/30/1972	A 12646		
ALICE C SPRUNK	COLUMBUS-GENOA CANAL	IR	1.04	06/07/1974	A 13045		
ALFRED GOSSMAN	COLUMBUS-GENOA CANAL	IR	1.44	01/13/1975	A 13354		
C DAVID ELM	COLUMBUS-GENOA CANAL	IR	2.02	01/21/1975	A 13365		
WALLACE & DOROTHY BERCHTOLD	COLUMBUS-GENOA CANAL	IR	.43	03/17/1975	A 13476		
HILLCREST ACRES, INC	COLUMBUS-GENOA CANAL	IR	1.03	03/28/1975	A 13505		
HANNAH M TEMPLIN	COLUMBUS-GENOA CANAL	IR	1.77	06/18/1975	A 13625		
MICHAEL R & VIRGINIA F MIELAK	COLUMBUS-GENOA CANAL	IR	.61	09/04/1975	A 13792		
HENRY R CLAUSEN	COLUMBUS-GENOA CANAL	IR	.80	02/09/1976	A 14002		
WALLACE & DOROTHY BERCHTOLD	COLUMBUS-GENOA CANAL	IR	1.11	02/09/1976	A 14003		
MARTIN WENNEKAMP	COLUMBUS-GENOA CANAL	IR	1.45	12/08/1976	A 14582		
ROBERT S ENGEL	COLUMBUS-GENOA CANAL	IR	1.68	01/03/1977	A 14623		
WETGEN & MEYER	COLUMBUS-GENOA CANAL	IR	1.48	01/21/1977	A 14651		
GOEDEKEN FARMS, INC	COLUMBUS-GENOA CANAL	IR	.81	02/14/1977	A 14706		
FRANCIS J SHANLE	COLUMBUS-GENOA CANAL	IR	1.71	02/14/1977	A 14712		
MARTIN MOHR	COLUMBUS-GENOA CANAL	IR	.02	08/07/1978	A 15311		
KIUNTKE & KIUNTKE FARM	COLUMBUS-GENOA CANAL	IR	1.00	10/26/1978	A 15357		
W O JACOBSEN	COLUMBUS-GENOA CANAL	IR	.43	04/27/1979	A 15469		
EMIL DROZD	COLUMBUS-GENOA CANAL	IR	1.13	08/11/1980	A 15705		K
CARL JOHANNES	COLUMBUS-GENOA CANAL	IR	1.03	06/25/1981	A 15903		K
MICHAEL R ENGEL	COLUMBUS-GENOA CANAL	IR	.80	11/08/1983	A 16252		
HILLCREST ACRES, INC	COLUMBUS-GENOA CANAL	IR	.16	07/31/1984	A 16317		
TOM SPRUNK	COLUMBUS-GENOA CANAL	IR	1.57	01/15/1988	A 16615		K
KATHERINE & LORENZ RODEHORST	COLUMBUS-GENOA CANAL	IR	.59	07/17/1989	A 16847		
EVELYN GLEESON	COLUMBUS-GENOA CANAL	IR	.56	01/23/1990	A 16915		
CARROLL J JAIXEN	COLUMBUS-GENOA CANAL	IR	1.59	03/20/1990	A 16947		#
LOUP RIVER NEAR GENOA, NE							
BEAVER CREEK TRIP TO							
S: 1 T: 22 R: 9W WHEELER							
HERB JENNINGS	JENNINGS RESERVOIR	ST	33.50AF	06/30/1970	A 11985		

SURFACE WATER RIGHTS DATA
CLAIMS, APPLICATIONS, AND APPROPRIATIONS IN DOWNSTREAM ORDER
DIVISION NO. 2A

SOURCE LOCATION APPROPRIATOR	CARRIER GAGE	USE	GRANT IN CFS/AF	DATE OF PRIORITY	DOCKET/ APP. NUMBER	ANNOA.	FT. NT.
BEAVER CREEK							
S: 23 T: 22 R: 8W BOONE M JUDD WAGNER	PUMP	IR	.40	01/13/1977	A 14625		K
S: 24 T: 22 R: 7W BOONE ROB LEE ROBINSON	PUMP	IR	3.58	03/15/1966	A 10802		K
S: 31 T: 22 R: FREDERICK H TIEDE	PUMP	IR	.87	03/28/1975	A 13507		
S: 32 T: 22 R: 7W BOONE DAVID L SCHRAD	PUMP	IR	1.93	02/17/1976	A 14031		
S: 33 T: 22 R: 7W BOONE DOUGLAS E KOCH	PUMP	IR	1.20	06/02/1988	A 16654		
RONALD D COAKES	PUMP	IR	1.90	04/02/1964	A 10341		
GERALD L MESCHER	PUMP	IR	1.19	02/19/1980	A 15621		
S: 3 T: 21 R: 7W BOONE ROBERT J HEYING	PUMP	IR	.52	05/23/1956	A 8580		
IGNATIUS SEIER	PUMP	IR	.40	07/01/1959	A 9738		
IGNATIUS SEIER	PUMP	IR	.27	03/26/1937	A 2722		
S: 10 T: 21 R: 7W BOONE FRED C SPIEKER	PUMP	IR	.28	03/10/1969	A 11663		K
FRED C SPIEKER	PUMP	IR	.50	12/01/1936	A 2665		
BENTLEY & ILLIAN	PUMP	IR	.35	09/21/1939	A 2969		
BENTLEY & ILLIAN	PUMP	IR	.04	04/18/1940	A 3140		
ROSEMARY SEIER	PUMP	IR	.52	03/24/1938	A 2856		
S: 14 T: 21 R: 7W BOONE GRANT OLSON	PUMP	IR	2.67	04/29/1955	A 7420		
LAWRENCE LUETTEL	PUMP	IR	.88	03/18/1965	A 10573		
LAWRENCE LUETTEL	PUMP	IR	1.44	06/12/1967	A 11165		
S: 23 T: 21 R: 7W BOONE ROBERT P ZOUCHA	PUMP	IR	2.40	06/30/1970	A 11983		
DARREL CARLSON	PUMP	IR	1.90	01/22/1959	A 9684		
S: 26 T: 21 R: 7W BOONE MERLIN WEBER SR	PUMP	IR	1.35	03/28/1966	A 10810		#
BEAVER CREEK AT LORETTO, NE							
S: 25 T: 21 R: 7W BOONE DARREL CARLSON	PUMP	IR	.85	08/20/1979	A 15564		
S: 26 T: 21 R: 7W BOONE MERLIN L WEBER JR	PUMP	IR	.83	02/22/1980	A 15623		
S: 35 T: 21 R: 7W BOONE ROY E SALLACH	PUMP	IR	.69	02/01/1945	A 3805		
ROY E SALLACH	PUMP	IR	.34	01/23/1956	A 8325		
MERLIN L WEBER JR	PUMP	IR	1.10	03/19/1973	A 12835		
S: 36 T: 21 R: 7W BOONE SCOTT SALLACH	PUMP	IR	.69	05/02/1955	A 7430		
SCOTT SALLACH	PUMP	IR	2.18	02/22/1980	A 15624		

SURFACE WATER RIGHTS DATA
CLAIMS, APPLICATIONS, AND APPROPRIATIONS IN DOWNSTREAM ORDER
DIVISION NO. 2A

SOURCE LOCATION APPROPRIATOR	CARRIER GAGE	USE	GRANT IN CFS/AF	DATE OF PRIORITY	DOCKET/ APP. NUMBER	ANNOA.	FT. NT.
BEAVER CREEK							
S: 1 T: 20 R: 7W BOONE							
FREDERICK BARNHARD	PUMP	IR	1.14	10/08/1956	A 8888		
LAWRENCE STUHR	PUMP	IR	.71	09/01/1937	A 2779		
LAWRENCE STUHR	PUMP	IR	1.42	05/16/1957	A 9500	A-2779	D
LAWRENCE STUHR	PUMP	IR	.21	05/16/1957	A 9500		
LAWRENCE STUHR	PUMP	IR	3.10	05/16/1957	A 9499		
DONALD FORNEY	PUMP	IR	.39	04/29/1955	A 7421		
DRY CREEK TRIB. TO							
S: 15 T: 20 R: 7W BOONE							
WALTER KOINZAN	KOINZAN RESERVOIR	ST	51.10AF	06/10/1970	A 11965		
BEAVER CREEK							
S: 7 T: 20 R: 6W BOONE							
CITY OF ALBION	PUMP	IR	.96	06/11/1981	A 15891		
ALBION NATIONAL BANK	PUMP	IR	.74	10/09/1956	A 8891		K
VIRGIL E & DORIS V BRENGELMAN	PUMP	IR	.90	11/06/1956	A 8955		
RAYMOND E GRAY	PUMP	IR	.87	12/20/1943	A 3665		
S: 17 T: 20 R: 6W BOONE							
GENE M & DOROTHY J ATWOOD	PUMP	IR	.55	04/19/1955	A 7316		
GENE M & DOROTHY J ATWOOD	PUMP	IR	.77	07/11/1958	A 9634		K
BEAVER CREEK TRIB. TO							
S: 20 T: 20 R: 6W BOONE							
WARREN A HUTCHINSON	PUMP	IR	.46	05/10/1976	A 14215		
BEAVER CREEK							
S: 16 T: 20 R: 6W BOONE							
TOM STEVEN & JILL JOHNSON	PUMP	IR	.30	02/11/1949	A 4433		
WOLF FARM & RANCH, INC & KLASSEN	WOLF-KLASSEN PUMP	IR	1.19	07/31/1974	A 13117		
S: 15 T: 20 R: 6W BOONE							
JAMES M WOLF	PUMP	IR	.32	03/24/1955	A 7255		K
BEAVER CREEK TRIB. TO							
S: 28 T: 20 R: 6W BOONE							
HARLAN B KOHTZ	KOHTZ-CITY OF ALBION RES.	ST	37.30AF	12/13/1967	A 11286		
BEAVER CREEK							
S: 26 T: 20 R: 6W BOONE							
FLORIAN, CLARICE & LAVERN LUETTEL	PUMP	IR	.09	09/13/1943	A 3649		K
S: 25 T: 20 R: 6W BOONE							
LOREN S GOODWATER	PUMP	IR	.17	04/16/1955	A 7311		K
LOREN S GOODWATER	PUMP	IR	.21	02/04/1957	A 9164		K
S: 8 T: 19 R: 5W BOONE							
HELLIE M GILLESPIE	PUMP	IR	.24	03/15/1938	A 2846		K
S: 17 T: 19 R: 5W BOONE							
IOLA L STAACK	PUMP	IR	.97	07/14/1961	A 9951		
S: 21 T: 19 R: 5W BOONE							
DAVID L ZUROVSKI	PUMP	IR	.38	05/12/1955	A 7464		K

SURFACE WATER RIGHTS DATA
CLAIMS, APPLICATIONS, AND APPROPRIATIONS IN DOWNSTREAM ORDER
DIVISION NO. 2A

SOURCE LOCATION APPROPRIATOR	CARRIER GAGE	USE	GRANT IN CFS/AF	DATE OF PRIORITY	DOCKET/ APP. NUMBER	ANNOA.	FT. NT.
<u>BEAVER CREEK TRIB. TO</u> S: 4 T: 19 R: 5W BOONE NETTIE CHOAT	CHOAT RESERVOIR	ST	36.00AF	12/09/1949	A 4546		
<u>BEAVER CREEK</u> S: 21 T: 19 R: 5W BOONE HOWARD E FONDA	PUMP	IR	.39	08/30/1947	A 4103		
NICK FONDA	PUMP	IR	.07	03/23/1957	A 9397		K
MILDRED M JASA	PUMP	IR	.66	02/07/1944	A 3681		
S: 27 T: 19 R: 5W BOONE THOMAS E LARSON	PUMP	IR	.39	03/08/1938	A 2843		
<u>BEAVER CREEK TRIB. TO</u> S: 28 T: 19 R: 5W BOONE DUANE L CHOAT	PUMP	IR	.77	03/22/1977	A 14838		
LAURENCE BRYAN	PUMP	IR	.91	09/13/1976	A 14459		
<u>BEAVER CREEK</u> S: 27 T: 19 R: 5W BOONE GAME AND PARKS COMMISSION	BEAVER BEND RESERVOIR	ST	10.00AF	08/26/1968	A 11550		
S: 2 T: 18 R: 5W BOONE JERRY CARTER	PUMP	IR	1.04	10/19/1956	A 8921		
JERRY CARTER	PUMP	IR	.14	10/19/1956	A 8918		K
S: 1 T: 18 R: 5W BOONE ROBERTS & SONS, INC.	PUMP	IR	.32	01/25/1954	A 5892		K
S: 12 T: 18 R: 5W BOONE ROBERTS & SONS, INC.	PUMP	IR	.17	09/26/1956	A 8860		K
<u>BOGUS CREEK TRIB. TO</u> S: 15 T: 18 R: 5W BOONE ROBERTS BROTHERS	ROBERTS RESERVOIR	ST	49.80AF	10/16/1968	A 11571		
<u>BEAVER CREEK</u> S: 17 T: 18 R: 4W PLATTE FLOYD ELLIS FARM CORP	PUMP	IR	.29	07/10/1980	A 15679		K
S: 20 T: 18 R: 4W NANCE ROGER I & DEBRA E OLSON	PUMP	IR	1.48	03/26/1956	A 8449		
<u>BEAVER CREEK TRIB. TO</u> S: 16 T: 18 R: 4W PLATTE PLATTE COUNTY	DAVID KORUS RESERVOIR	ST	33.00AF	08/11/1980	A 15703		
<u>BEAVER CREEK</u> S: 32 T: 18 R: 4W NANCE ALFRED & JOAN HOMOLKA	PUMP	IR	1.93	01/20/1971	A 12144		
S: 33 T: 18 R: 4W NANCE JAMES L MAHONEY	PUMP	IR	.89	02/06/1976	A 13997		
S: 4 T: 17 R: 4W NANCE CEDAR LAWN FARMS	PUMP	IR	1.13	01/21/1963	A 10142		
S: 03 T: 17 R: 04W NANCE JOE SWANTK	PUMP	IR	.52	09/01/1992	A 17220A		

SURFACE WATER RIGHTS DATA
CLAIMS, APPLICATIONS, AND APPROPRIATIONS IN DOWNSTREAM ORDER
DIVISION NO. 2A

SOURCE LOCATION APPROPRIATOR	CARRIER GAGE	USE	GRANT IN CFS/AF	DATE OF PRIORITY	DOCKET/ APP. NUMBER	ANNOA.	FT. NT.
BEAVER CREEK							
S: 03 T: 17 R: 04W NANCE JOE SWANTK	PUMP	IR	.67	09/01/1992	A 17220B		
JOE SWANTK	PUMP	IR	.42	09/01/1992	A 17220C		
S: 3 T: 17 R: 4W NANCE ROY M CLINE	PUMP	IR	1.51	04/21/1965	A 10619		
S: 10 T: 17 R: 4W NANCE EDWARD A & MIRIAM E JOHNSON	PUMP	IR	1.11	10/18/1956	A 8911		K
DONALD E & ALYCE FISHER	PUMP	IR	.99	07/08/1933	A 2329		
S: 15 T: 17 R: 4W NANCE LOTTIE E LINNERSON	PUMP	IR	.14	02/08/1938	A 2835		K
S: 14 T: 17 R: 4W NANCE MAHONEY'S INC.	PUMP	IR	.19	10/21/1936	A 2647		
RICHARD S & DELORIS M BATTLES	PUMP	IR	.69	10/27/1938	A 2893		
S: 15 T: 17 R: 4W NANCE GEORGE A AND ERMA J UMBARGER	PUMP	IR	.43	01/07/1955	A 6985		K
S: 22 T: 17 R: 4W NANCE OSBORNE-WRIGHT COMPANY	PUMP	IR	1.29	11/20/1953	A 5736		
S: 23 T: 17 R: 4W NANCE RICHARD S & DELORIS M BATTLES	PUMP	IR	.11	10/18/1956	A 8910		K
S: 14 T: 17 R: 8W NANCE JOSEPH H & JANET C SWANTEK	PUMP	IR	.29	06/05/1962	A 10073		
CARL J SCHRODER, JR	WINDMILL PROJECT BEAVER CREEK AT GENOA, NE	IR	.01	03/31/1896	A 277		K#
S: 24 T: 17 R: 4W NANCE KENT & BURKE COMPANY	PUMP	IR	1.00	08/21/1956	A 8764		
KENT & BURKE COMPANY	GENOA RANCH CANAL	IR	.29	12/06/1937	A 2812		
S: 24 T: 17 R: 04W NANCE NORBERT FOLTZ	PUMP	IR	.76	02/14/1992	A 17142		
LOUP RIVER							
S: 15 T: 17 R: 3W PLATTE MILTON & MARY BLASER	PUMP	IR	.66	01/17/1972	A 12483		
LOOKING GLASS CREEK							
S: 32 T: 18 R: 3W PLATTE DALE L & SHARON K TERNUS	PUMP	IR	.79	02/19/1957	A 9225		K
S: 5 T: 17 R: 3W PLATTE CHRISTMAN & CHRISTMAN	PUMP	IR	.94	07/26/1941	A 3472		
S: 8 T: 17 R: 3W PLATTE C DAVID ELM	PUMP	IR	.54	09/19/1955	A 8133		
ELDON V NELSON	PUMP	IR	1.20	10/26/1956	A 8935		
GLADYS H PIERSON	PUMP	IR	.26	08/25/1955	A 8031		K
S: 17 T: 17 R: 3W PLATTE MARK & JOE C RAMAEKER	PUMP	IR	.96	02/19/1951	A 4802		
CHESTER HANSEN	PUMP	IR	.86	12/29/1956	A 9068		

Department of Water Resources

SURFACE WATER RIGHTS DATA
CLAIMS, APPLICATIONS, AND APPROPRIATIONS IN DOWNSTREAM ORDER
DIVISION NO. 2A

SOURCE LOCATION APPROPRIATOR	CARRIER GAGE	USE	GRANT IN CFS/AF	DATE OF PRIORITY	DOCKET/ APP. NUMBER	ANNOA.	FT. NT.
<u>LOOKING GLASS CREEK</u>							
S: 2 T: 17 R: 3W PLATTE JACOB DITTER JR	PUMP	IR	.14	08/06/1956	A 8727		K
<u>LOST CREEK</u>							
S: 27 T: 18 R: 2W PLATTE RICHARD REINS	PUMP	IR	.53	09/09/1954	A 6684		K
<u>OCONEE DRAIN</u>							
S: 3 T: 17 R: 2W PLATTE RONALD C ANDERSON NORTH BANK FARMS	PUMP PUMP	IR IR	1.77 .27	07/13/1954 03/08/1945	A 6421 A 3813		K
<u>BARNUM CREEK</u>							
S: 31 T: 17 R: 1E PLATTE CAMP PAMNEE BOARD OF DIRECTORS	CAMP PAMNEE LAKE	ST	22.80AF	11/16/1981	A 16021		
S: 32 T: 17 R: 1E PLATTE MATTHEW P FORAL	PUMP	IR	1.08	10/10/1941	A 3517		
<u>CLEAR CREEK TRIB TO</u>							
S: 2 T: 14 R: 4W POLK CENTRAL PLATTE NRD	CARLSON RESERVOIR	ST	76.60AF	08/12/1981	A 15965		
S: 24 T: 14 R: 4W POLK WALTER W BERCK BERCK RESERVOIR	BERCK RESERVOIR	ST	30.78AF	06/20/1962	A 10082		
S: 24 T: 14 R: 4W POLK WALTER W BERCK	PUMP	SO	.00	12/23/1971	A 12468		
<u>CLEAR CREEK TRIB TO</u>							
S: 18 T: 14 R: 3W POLK PHILIP KACZOR	KACZOR RESERVOIR	ST	151.51AF	05/27/1964	A 10374		
S: 12 T: 14 R: 4W POLK MARJORIE J PETERSON	PETERSON RESERVOIR	ST	42.60AF	05/31/1974	A 13040		
S: 6 T: 14 R: 3W POLK CENTRAL PLATTE NRD	CLEAR CREEK RESERVOIR	ST	140.80AF	05/07/1979	A 15475		
S: 35 T: 15 R: 3W POLK CENTRAL PLATTE NRD	MONSON RESERVOIR	ST	30.50AF	05/07/1979	A 15473		
S: 26 T: 15 R: 3W POLK MARK J WYMAN	PUMP	IR	.31	03/23/1972	A 12560		
S: 25 T: 15 R: 3W POLK CENTRAL PLATTE NRD	BURRITT RESERVOIR	ST	22.10AF	05/07/1979	A 15474		
S: 31 T: 15 R: 2W POLK CENTRAL PLATTE NRD	METTINK RESERVOIR	ST	19.70AF	08/01/1977	A 15059		
S: 30 T: 15 R: 2W POLK CENTRAL PLATTE NRD	WYMAN RESERVOIR	ST	76.00AF	05/16/1980	A 15648		
S: 22 T: 15 R: 2W POLK CENTRAL PLATTE NRD	RICHARDS-JOHANSON RES.	ST	4.40AF	02/13/1985	A 16354		
<u>CLEAR CREEK</u>							
S: 21 T: 16 R: 1W POLK LAURA HOUSER	HEGI RESERVOIR	ST	1.55AF	05/29/1942	A 3571		

SURFACE WATER RIGHTS DATA
CLAIMS, APPLICATIONS, AND APPROPRIATIONS IN DOWNSTREAM ORDER
DIVISION NO. 2A

SOURCE LOCATION APPROPRIATOR	CARRIER GAGE	USE	GRANT IN CFS/AF	DATE OF PRIORITY	DOCKET/ APP. NUMBER	ANNO. FT. RT.
<u>CLEAR CREEK TRIB TO</u> S: 16 T: 15 R: 1W POLK CENTRAL PLATTE NRD	LONE STAR RESERVOIR	ST	52.40AF	05/16/1980	A 15649	
S: 10 T: 15 R: 1W POLK CENTRAL PLATTE NRD	BENDA-NEKL RESERVOIR	ST	6.80AF	02/13/1985	A 16355	
S: 11 T: 15 R: 1W POLK CENTRAL PLATTE NRD	WALLACE BENDA RESERVOIR	ST	3.40AF	02/13/1985	A 16356	
S: 12 T: 15 R: 1W POLK CENTRAL PLATTE NRD	MICEK RESERVOIR-WEST	ST	7.50AF	08/12/1981	A 15966	
CENTRAL PLATTE NRD	MICEK RESERVOIR-EAST	ST	4.70AF	08/12/1981	A 15967	
<u>CLEAR CREEK</u> S: 7 T: 16 R: 1E BUTLER H P BEHLEN	BEHLEN RESERVOIR	ST	2.48AF	10/09/1964	A 10452	
<u>BEHLEN RESERVOIR</u> S: 7 T: 16 R: 1E BUTLER H P BEHLEN	PUMP	SO	.00	10/09/1964	A 10453	
<u>CLEAR CREEK</u> S: 5 T: 16 R: 1E BUTLER HELEN NICKOLITE	PUMP	IR	.09	07/29/1969	A 11754	K
<u>CLEAR CREEK TRIB TO</u> S: 32 T: 16 R: 1E BUTLER LOWER PLATTE NORTH NRD	BELLWOOD RESERVOIR 3-A	ST	56.30AF	02/23/1965	A 10542	
<u>WILSON CREEK TRIB TO</u> S: 8 T: 15 R: 1E BUTLER ALVIN G GRUENEWALD	GRUENEWALD RESERVOIR	ST	60.50AF	03/22/1973	A 12837	
<u>WILSON CREEK</u> S: 3 T: 15 R: 1E BUTLER LOWER PLATTE NORTH NRD	BELLWOOD RESERVOIR 3-B	ST	87.30AF	03/19/1973	A 12834	
<u>WILSON CREEK TRIB TO</u> S: 33 T: 16 R: 1E BUTLER LOWER PLATTE NORTH NRD	BELLWOOD RESERVOIR 3-C	ST	29.00AF	11/05/1965	A 10712	
<u>WILSON CREEK</u> S: 11 T: 16 R: 1E BUTLER KENNETH C KRAFKA	PUMP	IR	1.19	06/09/1976	A 14265	
<u>CLEAR CREEK</u> S: 7 T: 16 R: 2E BUTLER SADIE B WALDEN	PUMP	IR	1.20	04/11/1972	A 12584	
<u>ELM CREEK</u> S: 36 T: 16 R: 1E BUTLER LOWER PLATTE NORTH NRD	BELLWOOD RESERVOIR 2C	ST	391.50AF	07/22/1991	A 17094	
<u>CLEAR CREEK</u> S: 7 T: 16 R: 2E BUTLER GEORGE ROMSHEK	PUMP	IR	2.39	11/12/1970	A 12112	
S: 8 T: 16 R: 2E BUTLER RALPH ROMSHEK	PUMP	IR	1.36	01/21/1957	A 9116	

Department of Water Resources

See "Use" definitions and footnotes on pages 68 and 69

SURFACE WATER RIGHTS DATA
CLAIMS, APPLICATIONS, AND APPROPRIATIONS IN DOWNSTREAM ORDER
DIVISION NO. 2A

SOURCE LOCATION APPROPRIATOR	CARRIER GAGE	USE	GRANT IN CFS/AF	DATE OF PRIORITY	DOCKET/ APP. NUMBER	ANNOA.	FT. NT.
<u>PLATTE RIVER TRIB. TO</u>							
S: 8 T: 16 R: 2E BUTLER RALPH ROMSHEK	PUMP	IR	1.32	03/11/1971	A 12183		
S: 4 T: 16 R: 2E BUTLER WILLIAM M O'CALLAGHAN	PUMP	IR	.42	03/15/1977	A 14804		
S: 32 T: 16 R: 2E BUTLER LOWER PLATTE NORTH NRD	BELLWOOD RESERVOIR 6-F	ST	35.30AF	04/22/1969	A 11691		
S: 6 T: 15 R: 2E BUTLER LOWER PLATTE NORTH NRD	BELLWOOD RESERVOIR 6-E	ST	22.20AF	07/23/1968	A 11506		
LOWER PLATTE NORTH NRD	BELLWOOD RESERVOIR 6-G	ST	17.10AF	06/06/1977	A 14968		
<u>DEER CREEK</u>							
S: 12 T: 15 R: 2E BUTLER BETTY WELLMAN	BETTY BIRKEL RES. NO. 2	ST	14.40AF	08/20/1975	A 13748		
S: 11 T: 15 R: 2E BUTLER BETTY WELLMAN	PUMP	IR	1.03	06/15/1976	A 14271		
PETER BIRKEL	PUMP	IR	2.99	07/28/1975	A 13687		
PETER BIRKEL	PETER BIRKEL RES. NO. 1	ST	14.50AF	08/20/1975	A 13749		
PETER BIRKEL	PETER BIRKEL RES. NO. 1	SS	15.80AF	04/08/1976	A 14168	A-13749	A
PETER BIRKEL	PETER BIRKEL RES. NO. 1	SS	40.00AF	05/19/1978	A 15261	A-13749	A
PETER BIRKEL	PETER BIRKEL RES. NO. 1	SS	70.30AF	11/08/1979	A 15599	A-13749	O
<u>BIRKEL PETER RESERVOIR NO. 1</u>							
S: 11 T: 15 R: 2E BUTLER PETER BIRKEL	PUMP	SI	.00	03/31/1976	A 14134	A-13687	
<u>DEER CREEK</u>							
S: 11 T: 15 R: 2E BUTLER HILGER FARMS, INC	DEER CREEK RESERVOIR	ST	41.20AF	11/03/1980	A 15726		
<u>DEER CREEK RESERVOIR</u>							
S: 11 T: 15 R: 2E BUTLER HILGER FARMS, INC	PUMP	SO	.00	05/25/1982	A 16110		
<u>DEER CREEK</u>							
S: 10 T: 15 R: 2E BUTLER GARY D & DEETTE J SIFFRING	MARTIN RESERVOIR	ST	26.00AF	03/17/1956	A 8431		
LOWER PLATTE NORTH NRD	BELLWOOD RESERVOIR 5-H	ST	143.30AF	06/25/1969	A 11739		
<u>BELLWOOD RESERVOIR 5-H</u>							
S: 10 T: 15 R: 2E BUTLER LOWER PLATTE NORTH NRD	PUMP	SO	.00	09/23/1976	A 14478		
<u>DEER CREEK</u>							
S: 34 T: 16 R: 2E BUTLER LOWER PLATTE NORTH NRD	BELLWOOD RESERVOIR 5-K	ST	36.10AF	03/19/1973	A 12833		
<u>DEER CREEK TRIB. TO</u>							
S: 33 T: 16 R: 2E BUTLER LOWER PLATTE NORTH NRD	BELLWOOD RESERVOIR 5-J	ST	26.50AF	11/05/1965	A 10711		
<u>DEER CREEK</u>							
S: 33 T: 16 R: 2E BUTLER BETTY WELLMAN	PUMP	IR	.09	02/20/1974	A 12986		K

SURFACE WATER RIGHTS DATA
CLAIMS, APPLICATIONS, AND APPROPRIATIONS IN DOWNSTREAM ORDER
DIVISION NO. 2A

SOURCE LOCATION APPROPRIATOR	CARRIER GAGE	USE	GRANT IN CFS/AF	DATE OF PRIORITY	DOCKET/ APP. NUMBER	ANNOTA.	FT. MT.
<u>DEER CREEK TRIB TO</u> S: 33 T: 16 R: 2E BUTLER LOWER PLATTE NORTH NRD	BELLWOOD RESERVOIR 5-D	ST	9.70AF	02/23/1965	A 10541		
<u>PLATTE RIVER</u> S: 10 T: 16 R: 2E BUTLER WALTER I SCOTT	PUMP	IR	.66	11/04/1974	A 13258		
S: 11 T: 16 R: 2E BUTLER JOHN G TOMEK	PUMP	IR	.31	04/16/1981	A 15841		K
<u>PLATTE RIVER TRIB TO</u> S: 32 T: 17 R: 2E COLFAX MRS JOHN H ENGEL	PUMP	IR	.42	07/15/1950	A 4726		
<u>PLATTE RIVER</u> S: 12 T: 16 R: 2E BUTLER WILLIAM INGHERSEN	PUMP	IR	2.00	06/04/1976	A 14252		
FRANCES M CREECH	PUMP	IR	2.06	06/04/1976	A 14253		
DENNIS L & LEO KUCERA	PUMP	IR	3.09	06/04/1976	A 14251		
JANICE C KOEZA TRUST	PUMP	IR	1.86	12/06/1982	A 16162		K
<u>PLATTE RIVER TRIB TO</u> S: 35 T: 16 R: 2E BUTLER LOWER PLATTE NORTH NRD	BELLWOOD RESERVOIR 4-K	ST	18.20AF	02/23/1965	A 10543		
<u>PLATTE RIVER</u> S: 6 T: 16 R: 3E BUTLER MARCELLA BREZINA	PUMP	IR	2.14	12/28/1970	A 12133		
VERNA GUIDINGER	PUMP	IR	1.44	05/12/1976	A 14219		
S: 25 T: 17 R: 3E BUTLER KERMIT WAGNER ESTATE	PUMP	IR	3.68	03/02/1978	A 15193		
<u>BONE CREEK</u> S: 11 T: 15 R: 3E BUTLER F J PLASEK	PUMP	IR	.47	04/06/1976	A 14153		K
S: 33 T: 16 R: 3E BUTLER JANOVY, JANOVY, & SCHMIT	PUMP	IR	1.09	04/04/1975	A 13534		
<u>BONE CREEK TRIB TO</u> S: 36 T: 16 R: 2E BUTLER LOWER PLATTE NORTH NRD	BELLWOOD RESERVOIR 4-L	ST	64.80AF	07/23/1968	A 11505		
<u>SHELL CREEK</u> S: 33 T: 20 R: 3W PLATTE ANTON H KLASSEN	PUMP	IR	1.94	03/08/1990	A 16942		
S: 11 T: 19 R: 3W PLATTE JARECKI BROTHERS PARTNERSHIP	PUMP	IR	.50	07/27/1987	A 16579		
S: 32 T: 19 R: 2W PLATTE HARVEY JEPSEN	PUMP	IR	.54	02/01/1968	A 11329		
S: 15 T: 18 R: 2W PLATTE LOUIS G CRONENTIAL	PUMP	IR	1.33	05/25/1967	A 11147		K
S: 14 T: 18 R: 02W PLATTE AMBROSE P PODRAZA	PUMP	IR	.53	04/15/1992	A 17169		

SURFACE WATER RIGHTS DATA
CLAIMS, APPLICATIONS, AND APPROPRIATIONS IN DOWNSTREAM ORDER
DIVISION NO. 2A

SOURCE LOCATION APPROPRIATOR	CARRIER GAGE	USE	GRANT IN CFS/AF	DATE OF PRIORITY	DOCKET/ APP. NUMBER	ANNO. FT. NT.
SHELL CREEK						
S: 14 T: 18 R: 2W PLATTE AMBROSE P POORAZA	PUMP	IR	.02	05/14/1955	A 7475	K
S: 13 T: 18 R: 2W PLATTE KERMIT WAGNER ESTATE ERNEST E HAWK	PUMP PUMP	IR IR	.48 .16	12/18/1937 04/26/1947	A 2815 A 4069	K
S: 30 T: 18 R: 1W PLATTE GARY NOVAK	PUMP	IR	.41	09/14/1937	A 2787	K
S: 29 T: 18 R: 1W PLATTE WILLIAM J COAN WILLIAM J COAN HENRY FOLTZ	PUMP PUMP PUMP	IR IR IR	.31 .82 .76	03/16/1955 03/17/1943 03/08/1965	A 7195 A 3599 A 10560	K K K
S: 21 T: 18 R: 1E PLATTE WALTER WILKE JULIAN WILKE	PUMP PUMP	IR IR	.06 1.06	07/09/1980 02/14/1966	A 15677 A 10771	K
S: 14 T: 18 R: 1E PLATTE EMIL F LUCKEY TRUST	PUMP SHELL CREEK NEAR COLUMBUS, NE PUMP	IR IR	.11 .48	07/09/1956 10/26/1939	A 8665 A 2997	K# K
LAWRENCE LUSCHE						
LOSEKE CREEK TRIB TO						
S: 25 T: 19 R: 1E PLATTE LOWER PLATTE NORTH NRD	HOLLMAN RESERVOIR	ST	29.90AF	05/14/1986	A 16488	
S: 1 T: 18 R: 1E PLATTE LOWER PLATTE NORTH NRD	LOSEKE-FRESE RESERVOIR	ST	114.90AF	08/13/1976	A 14394	
SHELL CREEK						
S: 20 T: 18 R: 2E COLFAX WILMA KONOPIK	PUMP	IR	.17	07/28/1954	A 6502	K
S: 23 T: 18 R: 2E COLFAX ALLEN M & KATHY ERNST	PUMP	IR	.14	11/17/1976	A 14562	K
S: 25 T: 18 R: 2E COLFAX PINE TREE FARM, LTD ERVIN E BERGT	PUMP PUMP	IR IR	.87 .22	01/15/1976 10/05/1954	A 13943 A 6750	K K
S: 28 T: 18 R: 3E COLFAX ORVILLE NOVAK	PUMP	IR	.22	05/01/1967	A 11119	K
S: 34 T: 18 R: 3E COLFAX FRANK L CECH ELMER HERDE ELMER HERDE	PUMP PUMP PUMP	IR IR IR	.50 .24 .18	07/30/1954 09/10/1937 09/28/1936	A 6523 A 2782 A 2642	K K K
S: 35 T: 18 R: 3E COLFAX ELMER HERDE THOMAS C & ROBERT V KRIVONLAVEK	PUMP PUMP	IR IR	.11 .05	01/20/1940 04/29/1939	A 3080 A 2918	K K
S: 36 T: 18 R: 3E COLFAX VICTOR MARES	PUMP	IR	.50	03/28/1947	A 4054	
S: 2 T: 17 R: 3E COLFAX DEAN VAVRICEK	PUMP	IR	2.10	02/19/1980	A 15620	

SURFACE WATER RIGHTS DATA
CLAIMS, APPLICATIONS, AND APPROPRIATIONS IN DOWNSTREAM ORDER
DIVISION NO. 2A

SOURCE LOCATION APPROPRIATOR	CARRIER GAGE	USE	GRANT IN CFS/AF	DATE OF PRIORITY	DOCKET/ APP. NUMBER	ANNOA.	FT. NT.
<u>SHELL CREEK</u>							
S: 12 T: 17 R: 3E COLFAX MORRIS E BAILEY	PUMP	IR	.14	05/19/1939	A 2923		K
<u>LOST CREEK</u>							
S: 26 T: 17 R: 1E PLATTE BRUGGER & SPIKES	PUMP	IR	.11	01/23/1957	A 9130		K
DONALD H NEWMAN	PUMP	IR	.31	03/24/1955	A 7253		
DONALD H NEWMAN	PUMP	IR	.61	07/31/1980	A 15696		
S: 30 T: 17 R: 2E COLFAX JOHN H (MRS) SIEFKEN	PUMP	IR	.05	12/15/1939	A 3054		K
S: 21 T: 17 R: 2E COLFAX A GLENN KLUCK	PUMP	IR	1.66	07/18/1949	A 4488		K
S: 28 T: 17 R: 2E COLFAX LLOYD & GORDON E KOHLER	PUMP	IR	.23	01/11/1956	A 8311		K
S: 27 T: 17 R: 2E COLFAX MATTHEW WACHAL ESTATE	PUMP	IR	.22	04/16/1954	A 6207		K
ROY NELSON	PUMP	IR	.17	08/11/1947	A 4092		K
S: 29 T: 17 R: 3E COLFAX DONALD F JEDLICKA	BALLON LAKE	ST	14.00AF	06/11/1934	A 2406		
S: 28 T: 17 R: 3E COLFAX BERNARD J & BERNICE M PAROLEK	PUMP	IR	.28	12/16/1955	A 8286		
S: 22 T: 17 R: 3E COLFAX CITY OF SCHUYLER	COMMUNITY PARK LAKE	ST	15.00AF	05/15/1937	A 2742		
S: 19 T: 17 R: 4E COLFAX HORIZON PROPERTIES COMPANY	PUMP	IR	2.13	02/04/1976	A 13990		K
<u>PLATTE RIVER</u>							
S: 9 T: 17 R: 4E COLFAX RIVERSIDE ACRES LTD	PUMP	IR	.39	02/16/1977	A 14729		K
S: 7 T: 17 R: 2E COLFAX ERNEST & WILLIAM STRATE	PUMP	IR	.85	07/13/1977	A 15030	R P-466	
<u>SKULL CREEK TRIB TO</u>							
S: 12 T: 15 R: 4E BUTLER LOUIS W POLACEK	PUMP	IR	2.11	04/16/1971	A 12223		
<u>SKULL CREEK</u>							
S: 10 T: 16 R: 4E BUTLER J HARLEY THORNDIKE	PUMP	IR	.27	01/30/1975	A 13376		
S: 15 T: 16 R: 4E BUTLER BERNARD L STANISLAV	PUMP	IR	2.09	08/17/1989	A 16879		
S: 35 T: 17 R: 4E BUTLER PAUL R & HELEN M PIERCE	PUMP	IR	3.14	01/20/1975	A 13363		
<u>DUCK CREEK</u>							
S: 23 T: 17 R: 4E BUTLER RICHARD B DAMSON	PUMP	IR	.41	09/23/1941	A 3509		

Department of Water Resources

347

SURFACE WATER RIGHTS DATA
CLAIMS, APPLICATIONS, AND APPROPRIATIONS IN DOWNSTREAM ORDER
DIVISION NO. 2A

SOURCE LOCATION APPROPRIATOR	CARRIER GAGE	USE	GRANT IN CFS/AF	DATE OF PRIORITY	DOCKET/ APP. NUMBER	ANNOA.	FT. NT.
<u>PLATTE RIVER</u> S: 14 T: 17 R: 5E DODGE JOSEPH C BREUNIG ET AL	PUMP	IR	.02	02/05/1975	A 13385		K
<u>PLATTE RIVER TRIB TO</u> S: 28 T: 17 R: 5E SAUNDERS LAVERN WALLA	WALLA RESERVOIR PLATTE RIVER AT NORTH BEND, NE	ST	27.90AF	06/19/1967	A 11181		#
S: 21 T: 17 R: 6E SAUNDERS THOMAS E & JOAN B HRUZA QUAIL RIDGE FARMS, INC	PUMP PUMP	IR IR	.54 .19	08/06/1956 03/19/1955	A 8726 A 7284		K
<u>PLATTE RIVER</u> S: 21 T: 17 R: 7E SAUNDERS HERBERT RITTHALER	PUMP	IR	.57	09/02/1970	A 12070		
<u>PLATTE RIVER TRIB TO</u> S: 21 T: 17 R: 7E SAUNDERS COREY & HUTCHINSON	PUMP	IR	.64	09/02/1970	A 12069		K
<u>PLATTE RIVER</u> S: 23 T: 17 R: 7E SAUNDERS CHARLES W CLAPHAM ESTATE	PUMP	IR	2.91	02/18/1957	A 9219		
<u>PLATTE RIVER TRIB TO</u> S: 23 T: 17 R: 7E SAUNDERS BOY SCOUTS OF AMERICA	CAMP CEDARS RESERVOIR	ST	17.80AF	09/01/1953	A 5529		
<u>MUD CREEK</u> S: 20 T: 16 R: 9E SAUNDERS HAROLD FEIST	PUMP	IR	.43	05/09/1955	A 7453		
S: 28 T: 16 R: 9E SAUNDERS JAY DILLON SR	PUMP	IR	2.34	03/07/1967	A 11062		
<u>ODE CREEK</u> S: 28 T: 16 R: 9E SAUNDERS JAY DILLON SR	PUMP	IR	2.14	03/07/1967	A 11061		
<u>CLEAR CREEK UPPER</u> S: 8 T: 15 R: 9E SAUNDERS LOWER PLATTE NORTH NRD	CLEAR CREEK RESERVOIR 7-A	ST	536.80AF	05/02/1983	A 16193		

SURFACE WATER RIGHTS DATA
CLAIMS, APPLICATIONS, AND APPROPRIATIONS IN DOWNSTREAM ORDER
DIVISION NO. 28

SOURCE LOCATION APPROPRIATOR	CARRIER GAGE	USE	GRANT IN CFS/AF	DATE OF PRIORITY	DOCKET/ APP. NUMBER	ANNOA.	FT. NT.
<u>ELKHORN RIVER TRIB. TO</u>							
S: 33 T: 31 R: 17W ROCK FRANK R AMMON	PUMP	IR	2.24	06/06/1966	A 10861		
S: 6 T: 29 R: 17W ROCK EARL STEWART & SONS	STEWART RESERVOIR	ST	8.40AF	06/29/1979	A 15508		
<u>ELKHORN RIVER</u>							
S: 22 T: 30 R: 15W HOLT WILLIAM J MORGAN	PUMP	IR	1.25	08/23/1956	A 8768		K
S: 30 T: 30 R: 14W HOLT GAME AND PARKS COMMISSION	ATKINSON RESERVOIR	ST	25.00AF	11/23/1949	A 4535		
S: 5 T: 29 R: 14W HOLT TERRY & CHERYL FRISCH	PUMP	IR	.46	01/10/1963	A 10139		K
S: 4 T: 29 R: 14W HOLT HARLAN D REUTZEL	PUMP	IR	.55	03/29/1971	A 12194		
S: 14 T: 29 R: 14W HOLT DARREL M SMITH	PUMP ELKHORN RIVER NEAR ATKINSON, NE	IR	.42	08/04/1955	A 7867		#
S: 20 T: 29 R: 13W HOLT L F BURGESS	PUMP	IR	.34	08/24/1956	A 8775		
S: 21 T: 29 R: 13W HOLT KENNETH L & LAURINE HUSTON	PUMP HOLT CREEK NEAR EMMET, NE	IR	.61	06/23/1969	A 11736		#
S: 30 T: 29 R: 12W HOLT DUANE C MILLER	PUMP	IR	.35	04/17/1956	A 8491		K
S: 27 T: 29 R: 12W HOLT GERALD SCHMADERER	PUMP	IR	.85	06/24/1985	A 16404		
S: 36 T: 29 R: 12W HOLT MARLOW SCHWISOM ESTATE	PUMP	IR	1.56	03/15/1955	A 7194		K
S: 32 T: 29 R: 11W HOLT VIRGIL LAURSEN	PUMP	IR	1.70	01/08/1968	A 11306		
S: 4 T: 28 R: 11W HOLT CEMPER LAND COMPANY	PUMP	IR	2.92	04/03/1967	A 11090		
<u>ELKHORN RIVER</u>							
S: 3 T: 28 R: 11W HOLT MINER'S, INC	PUMP	IR	1.36	03/04/1966	A 10784		
S: 2 T: 28 R: 11W HOLT HELEN KALINA	PUMP	IR	1.06	04/29/1974	A 13027		
S: 2 T: 28 R: 11W HOLT VIRGIL LAURSEN	PUMP ELKHORN RIVER AT EWING, NE	IR	1.54	06/18/1956	A 8625		#
S: 17 T: 28 R: 10W HOLT TOM HARTE	PUMP	IR	1.03	06/11/1984	A 16304		

Department of Water Resources

SURFACE WATER RIGHTS DATA
CLAIMS, APPLICATIONS, AND APPROPRIATIONS IN DOWNSTREAM ORDER
DIVISION NO. 2B

SOURCE LOCATION APPROPRIATOR	CARRIER GAGE	USE	GRANT IN CFS/AF	DATE OF PRIORITY	DOCKET/ APP. NUMBER	ANNOA.	FT. NT.
<u>ELKHORN RIVER SOUTH FORK TRIB TO</u>							
S: 10 T: 26 R: 10W HOLT LEONARD HAWK	LEONARD HAWK POND SOUTH FORK ELKHORN RIVER	ST NEAR EWING, NE	3.56AF	09/17/1982	A 16152		#
<u>CACHE CREEK</u>							
S: 31 T: 25 R: 11W HOLT SAM BURTWISTLE	BURTWISTLE RESERVOIR	ST	.65AF	09/02/1981	A 15986		
S: 30 T: 25 R: 11W HOLT DONALD TOMJACK	TOMJACK RESERVOIR	ST	11.70AF	09/02/1981	A 15987		
S: 12 T: 25 R: 11W HOLT CAROL SUMMERER	CACHE CREEK RES. NO. 6	ST	12.60AF	07/17/1986	A 16507		
S: 6 T: 25 R: 10W HOLT DAVE BURKE	CACHE CREEK RES. NO. 9	ST	2.90AF	05/30/1985	A 16398		
S: 33 T: 26 R: 10W HOLT A L THOENDEL	CACHE CREEK RES. NO. 10	ST	23.50AF	07/17/1986	A 16506		
S: 34 T: 26 R: 10W HOLT JOHN D ROSMO	CACHE CREEK RES. NO. 12	ST	3.06AF	07/24/1984	A 16313		
S: 35 T: 26 R: 10W HOLT JOHN BAUER	CACHE CREEK RES. NO. 13	ST	7.58AF	07/24/1984	A 16314		
<u>ELKHORN RIVER</u>							
S: 21 T: 26 R: 8W ANTELOPE OMER HOFFMAN	PUMP	IR	.71	03/04/1968	A 11353		
S: 22 T: 26 R: 8W ANTELOPE CEDAR MOON FARMS INC	PUMP	IR	2.14	01/10/1968	A 11309		
<u>ELKHORN RIVER TRIB TO</u>							
S: 36 T: 26 R: 8W ANTELOPE DEAN R THIELE	PUMP	IR	.57	03/07/1968	A 11360		K
<u>CLEARWATER CREEK</u>							
S: 10 T: 24 R: 10W WHEELER VANTINE JAMES	MANNLEIN RESERVOIR	ST	54.30AF	10/13/1981	A 16008		
S: 28 T: 25 R: 9W HOLT R JEWELL TOMJACK	PUMP	IR	.99	08/18/1972	A 12718		
HELENA KACZOR	PUMP	IR	.37	06/01/1977	A 14962		
S: 26 T: 25 R: 9W HOLT ALVA C & TERESA G PARKS	PUMP	IR	.46	12/12/1939	A 3048		
S: 25 T: 25 R: 9W HOLT DARLENE SCHUETH	PUMP	IR	1.36	07/15/1980	A 15683		
<u>CLEARWATER CREEK TRIB TO</u>							
S: 36 T: 25 R: 9W HOLT DAVID L & MARILYN A SEHI	SEHI RESERVOIR	ST	37.10AF	09/06/1968	A 11558		
<u>SEHI RESERVOIR</u>							
S: 36 T: 25 R: 9W HOLT DAVID L & MARILYN A SEHI	PUMP	SI	.00	09/06/1968	A 11559	A-11623	

SURFACE WATER RIGHTS DATA
CLAIMS, APPLICATIONS, AND APPROPRIATIONS IN DOWNSTREAM ORDER
DIVISION NO. 2B

SOURCE LOCATION APPROPRIATOR	CARRIER GAGE	USE	GRANT IN CFS/AF	DATE OF PRIORITY	DOCKET/ APP. NUMBER	ANNOA.	FT. NT.
<u>CLEARWATER CREEK TRIB TO</u> S: 36 T: 25 R: 9W HOLT DAVID L & MARILYN A SEHI	PUMP	IR	1.79	01/22/1969	A 11623		
S: 25 T: 25 R: 9W HOLT MARGARET M FUNK	FUNK RESERVOIR	ST	49.90AF	05/01/1962	A 10055		
<u>FUNK RESERVOIR</u> S: 25 T: 25 R: 9W HOLT MARGARET M FUNK	PUMP	SO	.00	05/02/1963	A 10184		
JACK FUNK	PUMP	SO	.00	05/02/1963	A 10185		
JACK FUNK	PUMP	SI	.00	05/02/1963	A 10185	A-11151	
<u>CLEARWATER CREEK TRIB TO</u> S: 25 T: 25 R: 9W HOLT JACK FUNK	PUMP	IR	.81	05/26/1967	A 11151		
<u>CLEARWATER CREEK</u> S: 25 T: 25 R: 9W HOLT PAUL J KUHLMAN	PUMP	IR	.97	04/16/1990	A 16977		
S: 30 T: 25 R: 8W ANTELOPE CLARENCE FUNK FARMS INC	PUMP	IR	1.00	03/16/1989	A 16754		
<u>CLEARWATER CREEK TRIB TO</u> S: 30 T: 25 R: 8W ANTELOPE EVELYN C TWISS	TWISS RESERVOIR	ST	33.00AF	10/11/1965	A 10705		
<u>CLEARWATER CREEK</u> S: 30 T: 25 R: 8W ANTELOPE EVELYN C TWISS	PUMP	IR	2.43	09/17/1970	A 12077		
S: 22 T: 25 R: 8W ANTELOPE RAY SCHLECHT	PUMP	IR	1.49	02/06/1989	A 16744		
S: 23 T: 25 R: 8W ANTELOPE DONALD G JONES	PUMP	IR	1.64	06/04/1974	A 13042		
RAYMOND E MOSER	PUMP	IR	1.83	01/17/1972	A 12482		#
S: 6 T: 25 R: 7W ANTELOPE JAMES R & DONNA F KNAPP	PUMP	IR	.37	03/04/1944	A 3694		K
<u>ELKHORN RIVER</u> S: 10 T: 25 R: 7W ANTELOPE G WAYNE SMITH	PUMP	IR	.79	07/05/1934	A 2416		
S: 14 T: 25 R: 7W ANTELOPE EDMUND J SCHINDLER	PUMP	IR	1.84	03/23/1977	A 14840		#
S: 19 T: 25 R: 6W ANTELOPE DON M CORNETT	PUMP	IR	.66	05/14/1990	A 16989		
S: 28 T: 25 R: 6W ANTELOPE DENNIS HEMENWAY	PUMP	IR	2.53	04/08/1968	A 11388		
S: 33 T: 25 R: 6W ANTELOPE ROBERT & VELDA ADAMS	PUMP	IR	.93	07/22/1971	A 12328		

See "Use" definitions and footnotes on pages 68 and 69

SURFACE WATER RIGHTS DATA
CLAIMS, APPLICATIONS, AND APPROPRIATIONS IN DOWNSTREAM ORDER
DIVISION NO. 2B

SOURCE LOCATION APPROPRIATOR	CARRIER GAGE	USE	GRANT IN CFS/AF	DATE OF PRIORITY	DOCKET/ APP. NUMBER	ANNOA.	FT. NT.
ELKHORN RIVER							
S: 1 T: 24 R: 6W ANTELOPE O JOHN & BERNICE D EMERSON	PUMP	IR	.26	04/07/1976	A 14160		
O JOHN & BERNICE D EMERSON	PUMP	IR	.09	02/14/1941	A 3391		
CEDAR CREEK							
S: 10 T: 23 R: 6W ANTELOPE FLORENCE MICHAELSON	PUMP	IR	.23	10/16/1939	A 2987		
CEDAR CREEK WEST							
S: 3 T: 23 R: 6W ANTELOPE DONALD SELTING	PUMP	IR	.15	03/17/1937	A 2716		
CEDAR CREEK							
S: 3 T: 23 R: 6W ANTELOPE HENRY & YVONNE WILGOCKI	PUMP	IR	.12	05/23/1955	A 7511		
HENRY & YVONNE WILGOCKI	PUMP	IR	.18	10/18/1939	A 2991		
WILGOCKI FARMS, INC	PUMP	IR	.46	08/23/1956	A 8769		K
S: 34 T: 24 R: 6W ANTELOPE W & M CREEKSIDE FARMS, INC	PUMP	IR	1.76	03/21/1967	A 11080		
CEDAR CREEK WEST TRIB. TO							
S: 21 T: 24 R: 6W ANTELOPE FLOBERT INDUSTRIES, INC.	FLOBERT SPRINGS RESERVOIR	ST	178.90AF	12/13/1962	A 10129		
FLOBERT SPRINGS RESERVOIR							
S: 21 T: 24 R: 6W ANTELOPE FLOBERT INDUSTRIES, INC.	PUMP	SO	.00	04/12/1983	A 16189		
CEDAR CREEK WEST							
S: 28 T: 24 R: 6W ANTELOPE HILL & DALE FARM, INC	PUMP	IR	.28	03/21/1956	A 8443		
CEDAR CREEK							
S: 22 T: 24 R: 6W ANTELOPE OAK CREEK RANCH, INC	PUMP	IR	2.50	06/09/1975	A 13610		
S: 11 T: 24 R: 6W ANTELOPE LELAND & EVALINA BRITTEL	PUMP	IR	.41	10/10/1938	A 2891		
ROBERT & NORMA CARTER	PUMP	IR	.50	07/08/1966	A 10879		K
LELAND & EVALINA BRITTEL	PUMP	IR	.22	01/12/1989	A 16735		
LELAND & EVALINA BRITTEL	PUMP	IR	.41	01/12/1989	A 16735	A-2891	D
S: 7 T: 24 R: 5W ANTELOPE DONALD R & JESSIE E HANSON	PUMP	IR	.67	05/25/1940	A 3166		K
DONALD R & JESSIE E HANSON	PUMP	IR	.05	11/13/1956	A 8968		K
ELKHORN RIVER TRIB. TO							
S: 29 T: 25 R: 5W ANTELOPE BERNHARDT BRANDT	MITCHELL-BRANDT RESERVOIR	ST	25.52AF	08/03/1972	A 12704		
ELKHORN RIVER							
S: 7 T: 24 R: 5W ANTELOPE DONALD R HANSON	PUMP	IR	.44	04/27/1989	A 16785		
S: 7 T: 24 R: 5W ANTELOPE DONALD R HANSON	PUMP	IR	.66	04/27/1989	A 16785	A-3166	D

SURFACE WATER RIGHTS DATA
CLAIMS, APPLICATIONS, AND APPROPRIATIONS IN DOWNSTREAM ORDER
DIVISION NO. 28

SOURCE LOCATION APPROPRIATOR	CARRIER GAGE	USE	GRANT IN CFS/AF	DATE OF PRIORITY	DOCKET/ APP. NUMBER	ANNOA.	FT. MT.
<u>ELKHORN RIVER</u> S: 7 T: 24 R: 5W ANTELOPE MABEL E WINGATE ET AL	PUMP	IR	1.43	08/15/1966	A 10929		
<u>ELKHORN RIVER TRIB ID</u> S: 3 T: 24 R: 5W ANTELOPE ARNOLD R EGGERS TRUST	CHILDS RESERVOIR	ST	102.00AF	03/04/1940	A 3101		
<u>CHILDS RESERVOIR</u> S: 3 T: 24 R: 5W ANTELOPE ARNOLD R EGGERS TRUST	CHILDS CANAL	SO	.00	03/04/1940	A 3125		
<u>ELKHORN RIVER</u> S: 2 T: 24 R: 5W ANTELOPE DELMAR, GORDON & STELLA EGGERS	PUMP	IR	.33	12/19/1939	A 3061		K
<u>GILES CREEK</u> S: 24 T: 24 R: 5W ANTELOPE HARLAN NELSON	PUMP	IR	.86	08/24/1967	A 11233		
<u>HOPKINS CREEK</u> S: 1 T: 24 R: 5W ANTELOPE HARLAN, SHERYL, RONALD, KAREN NELSON	PUMP	IR	.24	01/06/1955	A 6981		K
<u>ELKHORN RIVER</u> S: 15 T: 24 R: 4W MADISON WAYNE V SINTEK	PUMP	IR	.69	03/18/1938	A 2850		
WAYNE V SINTEK	PUMP	IR	.54	11/07/1967	A 11274		
S: 24 T: 24 R: 4W MADISON WAYNE M TEGELER	PUMP	IR	1.14	09/10/1968	A 11560		
S: 13 T: 24 R: 4W MADISON WILLIAM MOZER	PUMP	IR	.39	07/22/1954	A 6484		K
<u>BUFFALO CREEK</u> S: 26 T: 24 R: 4W MADISON DALE O INNESS	PUMP	IR	.27	06/07/1956	A 8604		K
JOE SULLIVAN	PUMP	IR	.48	03/29/1966	A 10819		
S: 23 T: 24 R: 4W MADISON ARNOLD E & JUNE L WERNER	PUMP	IR	.43	11/09/1936	A 2655		K
S: 24 T: 24 R: 4W MADISON WAYNE M TEGELER	PUMP	IR	1.51	05/06/1964	A 10366		K
<u>ELKHORN RIVER</u> S: 19 T: 24 R: 3W MADISON ERVIN EISENMENGER	PUMP	IR	.71	09/23/1988	A 16712		K
<u>DEER CREEK</u> S: 31 T: 24 R: 3W MADISON RAYMOND F & GERTRUDE BRANDSTETTER	PUMP	IR	1.86	03/05/1970	A 11887		
S: 29 T: 24 R: 3W MADISON ORLIN J & LEORA STOLLE	PUMP	IR	.50	04/16/1975	A 13558		K
<u>ELKHORN RIVER</u> S: 21 T: 24 R: 3W MADISON GAME AND PARKS COMMISSION	PUMP	IR	1.00	11/12/1976	A 14546		K

Department of Water Resources

353

See "Use" definitions and footnotes on pages 68 and 69

SURFACE WATER RIGHTS DATA
CLAIMS, APPLICATIONS, AND APPROPRIATIONS IN DOWNSTREAM ORDER
DIVISION NO. 2B

SOURCE LOCATION APPROPRIATOR	CARRIER GAGE	USE	GRANT IN CFS/AF	DATE OF PRIORITY	DOCKET/ APP. NUMBER	ANNOA.	FT. NT.
<u>WALZ LAKE</u>							
S: 22 T: 24 R: 3W MADISON DOROTHY C WALZ	PUMP	IR	.17	03/03/1937	A 2708		
<u>ELKHORN RIVER</u>							
S: 23 T: 24 R: 3W MADISON VOLK FARMS INC	PUMP	IR	.31	05/30/1972	A 12647		
S: 24 T: 24 R: 3W MADISON GARFIELD SCHWEDE	PUMP	IR	.14	03/27/1954	A 6100		
S: 30 T: 24 R: 2W MADISON RAY J VOGL	PUMP	IR	.54	10/19/1983	A 16248		
LEONARD RAKOWSKY	PUMP	IR	.62	04/25/1955	A 7403		
<u>BATTLE CREEK</u>							
S: 12 T: 23 R: 3W MADISON AUGUST G VOLK	PUMP	IR	.46	11/08/1939	A 3012		
MARY LUCHT ESTATE	PUMP	IR	.10	10/20/1939	A 2994		K
S: 30 T: 24 R: 2W MADISON LEONARD RAKOWSKY	PUMP	IR	.44	04/25/1955	A 7402		
S: 31 T: 24 R: 2W MADISON DONALD L & JOY N BAUERMEISTER	PUMP	IR	.27	04/20/1955	A 7319		K
<u>ELKHORN RIVER</u>							
S: 30 T: 24 R: 2W MADISON DONALD L & JOY N BAUERMEISTER	PUMP	IR	1.73	11/01/1971	A 12413		
S: 29 T: 24 R: 2W MADISON ORIN W & MARJORIE E RINKEL	PUMP	IR	.50	10/11/1939	A 2983		K
S: 28 T: 24 R: 2W MADISON C E & LAVONNE C DEGAILLEZ	PUMP	IR	1.14	09/20/1974	A 13209		
<u>ELKHORN RIVER, TRIB TO</u>							
S: 28 T: 24 R: 2W MADISON MAYNARD MOZER	PUMP	IR	.37	03/06/1990	A 16938		
<u>ELKHORN RIVER</u>							
S: 28 T: 24 R: 2W MADISON W G & SEIDERSA PREUSKER	PUMP	IR	1.59	02/22/1972	A 12512		
S: 27 T: 24 R: 2W MADISON JON ADKINS	PUMP	IR	.20	07/12/1988	A 16684		
<u>ELKHORN RIVER, TRIB TO</u>							
S: 16 T: 24 R: 2W MADISON ORIN RINKEL	RINKEL RESERVOIR	ST	73.00AF	07/22/1988	A 16689		
S: 33 T: 24 R: 2W MADISON DENNIS S & DARNELL F MALY	PUMP	IR	1.36	04/09/1982	A 16086		
S: 36 T: 24 R: 2W MADISON MAYNARD J LEE	PUMP	IR	.93	02/18/1977	A 14746		
<u>ELKHORN RIVER</u>							
S: 31 T: 24 R: 1W MADISON MAYNARD J LEE	PUMP	IR	.97	01/20/1982	A 16053		K#
	ELKHORN RIVER AT NORFOLK, NE						

SURFACE WATER RIGHTS DATA
CLAIMS, APPLICATIONS, AND APPROPRIATIONS IN DOWNSTREAM ORDER
DIVISION NO. 2B

SOURCE LOCATION APPROPRIATOR	CARRIER GAGE	USE	GRANT IN CFS/AF	DATE OF PRIORITY	DOCKET/ APP- NUMBER	ANNOA.	FT. NT.
<u>ELKHORN RIVER TRIB TO</u>							
S: 3 T: 23 R: 01W MADISON CITY OF NORFOLK	PUMP	ST	432.00AF	04/20/1992	A 17177		
S: 21 T: 28 R: 1W MADISON CITY OF NORFOLK	LAKE NORFOLK	ST	424.20AF	05/20/1971	A 12269		
S: 2 T: 23 R: 1W MADISON ERNEST M & ELNA K KNEBEL	PUMP	IR	.35	02/17/1940	A 3092		
ERNEST M & ELNA K KNEBEL	PUMP	IR	.27	11/20/1939	A 3020		
<u>ELKHORN RIVER</u>							
S: 1 T: 23 R: 1W MADISON DONALD RADENZ	PUMP	IR	.91	07/07/1981	A 15917		
<u>ELKHORN RIVER NORTH FORK</u>							
S: 36 T: 28 R: 3W PIERCE ALVA J THEISEN	PUMP	IR	.36	01/08/1955	A 6991		K
S: 13 T: 27 R: 3W PIERCE NORMA J THOR	PUMP	IR	.86	05/16/1956	A 8566		
S: 29 T: 27 R: 3W PIERCE AGNES HUWALDT	PUMP	IR	.61	09/23/1954	A 6694		
S: 19 T: 27 R: 2W PIERCE RONALD D KOEHLER	PUMP	IR	.71	03/09/1957	A 9317		
RONALD D KOEHLER	PUMP	IR	.21	08/13/1936	A 2611		K
S: 32 T: 27 R: 2W PIERCE M & D, INC	PUMP	IR	1.83	09/11/1946	A 3958		
S: 5 T: 26 R: 2W PIERCE TREVILAC LTD	PUMP	IR	2.00	07/22/1968	A 11502		
<u>DRY CREEK</u>							
S: 11 T: 27 R: 4W PIERCE MARKEN LINGENFELTER	PUMP	IR	.36	03/27/1964	A 10337		K
<u>ELKHORN RIVER NORTH FORK</u>							
S: 15 T: 26 R: 2W PIERCE THOMAS C CHILVERS ET AL	PUMP	IR	1.41	07/14/1936	A 2588		K
ERWIN KOLTERMAN	PUMP	IR	.47	07/30/1936	A 2602		K
S: 23 T: 26 R: 2W PIERCE HAROLD A STRELOW	PUMP	IR	.57	02/19/1975	A 13414		
GLENN F & SYLVIA L UECKER	PUMP	IR	.64	02/12/1957	A 9187		K
BERNARD & CAROL WREDE	PUMP	IR	.29	09/14/1946	A 3961		
S: 26 T: 26 R: 2W PIERCE BETTY J HITZ	PUMP	IR	1.23	08/03/1946	A 3937		
<u>WILLOW CREEK</u>							
S: 26 T: 26 R: 4W PIERCE GEORGE HETRICK	HETRICK RESERVOIR	ST	6.00AF	09/21/1946	A 3965		
S: 36 T: 26 R: 4W PIERCE RUDOLPH E WOSTREL	PUMP	IR	.57	08/10/1966	A 10923		K
S: 31 T: 26 R: 3W PIERCE CATHLEEN & CLAYTON FISCHER	PUMP	IR	1.67	01/17/1990	A 16914		

Department of Water Resources

355

SURFACE WATER RIGHTS DATA
CLAIMS, APPLICATIONS, AND APPROPRIATIONS IN DOWNSTREAM ORDER
DIVISION NO. 2B

SOURCE LOCATION APPROPRIATOR	CARRIER GAGE	USE	GRANT IN CFS/AF	DATE OF PRIORITY	DOCKET/ APP. NUMBER	ANNOA.	FT. NT.
WILLOW CREEK							
S: 32 T: 26 R: 3W PIERCE CLAYTON FISCHER	PUMP	IR	1.56	11/06/1989	A 16894		
S: 33 T: 26 R: 3W PIERCE ALFRED A VINSON	VINSON RESERVOIR	ST	10.00AF	09/19/1946	A 3964		
VINSON RESERVOIR							
S: 33 T: 26 R: 3W PIERCE ALFRED A VINSON	PUMP	SO	.00	09/19/1946	A 9474		
WILLOW CREEK							
S: 33 T: 26 R: 3W PIERCE DONALD H HOFFMAN	PUMP WILLOW CREEK NEAR FOSTER,	IR NE	.30	02/20/1976	A 14045		K#
S: 3 T: 25 R: 3W PIERCE ROGER L WOSLAGER	PUMP	IR	1.11	02/06/1974	A 12976		
JAMES KRUNTORAD	KRUNTORAD RESERVOIR	ST	3.00AF	09/23/1946	A 3968		
S: 2 T: 25 R: 3W PIERCE ROGER L WOSLAGER	PUMP	IR	1.28	02/06/1974	A 12977		
WILLIAM D HINTZ	PUMP	IR	2.36	03/19/1975	A 13482		
S: 1 T: 25 R: 3W PIERCE JEFFREY E CURTISS	PUMP	IR	4.57	09/16/1975	A 13807		
S: 33 T: 26 R: 2W PIERCE LOWER ELKHORN NRD	WILLOW CREEK RESERVOIR	ST	6557.00AF	09/04/1981	A 15989		
HAVEL & KRUEGER	PUMP	IR	1.29	04/07/1976	A 14161		
S: 27 T: 26 R: 2W PIERCE GERALD L HIXSON	PUMP	IR	.36	09/07/1973	A 12937		
S: 26 T: 26 R: 2W PIERCE ALFRED P & FERN E SCHNEIDER	PUMP	IR	.12	10/01/1956	A 8875		
ELKHORN RIVER, NORTH FORK							
S: 36 T: 26 R: 2W PIERCE RAYMOND O SELLENTIN	PUMP	IR	.72	08/28/1956	A 8784		K
CLARENCE PLANER	PUMP	IR	2.29	06/28/1976	A 14290		
DALE H PRICE	PUMP	IR	.13	03/28/1988	A 16632		K
DALE E & ERNA SCHULZ	PUMP	IR	1.08	03/27/1961	A 9916		#
NORTH FORK ELKHORN RIVER NEAR PIERCE, NE							
S: 6 T: 25 R: 1W PIERCE ROBERT A CHILVERS	PUMP	IR	.94	07/30/1974	A 13111		
ROBERT WEINRICH	PUMP	IR	.57	06/10/1964	A 10383		K
FENSKKE BROTHERS	PUMP	IR	.14	06/04/1948	A 4278		K
HARLEY BOYEE	PUMP	IR	1.39	03/22/1968	A 11380		K
S: 7 T: 25 R: 1W PIERCE O W SHUSTER	PUMP	IR	2.14	01/14/1981	A 15747		
S: 18 T: 25 R: 1W PIERCE PAUL HILKEMANN SR	PUMP	IR	1.87	01/15/1974	A 12970		
PAUL HILKEMANN SR	PUMP	IR	.27	03/06/1990	A 16939		

SURFACE WATER RIGHTS DATA
CLAIMS, APPLICATIONS, AND APPROPRIATIONS IN DOWNSTREAM ORDER
DIVISION NO. 28

SOURCE LOCATION APPROPRIATOR	CARRIER GAGE	USE	GRANT IN CFS/AF	DATE OF PRIORITY	DOCKET/ APP. NUMBER	AMNOTA.	FT. NT.
<u>ELKHORN RIVER, NORTH FORK</u>							
S: 20 T: 25 R: 1W PIERCE							
BRUCE & LA JEAN COWAN	PUMP	IR	2.46	04/14/1964	A 10351		
S: 21 T: 25 R: 1W PIERCE							
LORENE L JEWELL	PUMP	IR	2.35	08/20/1956	A 8755		
S: 28 T: 25 R: 1W PIERCE							
PAUL V & MURIEL L MEIERHENRY	PUMP	IR	1.05	11/20/1939	A 3021		
PAUL V MEIERHENRY	PUMP	IR	2.00	05/13/1975	A 13582		
PAUL V & MURIEL L MEIERHENRY	PUMP	IR	.71	09/20/1956	A 8847		
CHARLES POHLMAN	PUMP	IR	.31	04/28/1956	A 8523		
S: 33 T: 25 R: 1W PIERCE							
DALLAS OESTREICH	PUMP	IR	.82	10/18/1956	A 8912		
MURIEL OESTREICH	PUMP	IR	.15	02/15/1960	A 9795		K
MEIERHENRY HEIRS	PUMP	IR	.18	12/11/1939	A 3043		
MAURICE L STALNAKER	PUMP	IR	.61	08/15/1946	A 3945		
RAY WILKE	PUMP	IR	.20	09/17/1954	A 6691		
<u>HADAR CREEK</u>							
S: 33 T: 25 R: 1W PIERCE							
RAY WILKE	PUMP	IR	.25	08/06/1954	A 6566		
<u>ELKHORN RIVER, NORTH FORK</u>							
S: 4 T: 24 R: 1W MADISON							
HERBERT W UECKER	PUMP	IR	.68	05/25/1956	A 8586		
S: 3 T: 24 R: 1W MADISON							
JAMES R & REUBEN WINTER	PUMP	IR	.78	11/15/1956	A 8976		
JAMES LEHMAN	PUMP	IR	.31	01/26/1979	A 15402		
S: 10 T: 24 R: 1W MADISON							
HERBERT W UECKER	PUMP	IR	1.21	07/11/1977	A 15019		
DON A BALLARD	PUMP	IR	.42	08/17/1933	A 2343		
JIM WINKELBAUER	PUMP	IR	1.90	06/14/1989	A 16824		
<u>ELKHORN RIVER, NORTH FORK, TRIB TO</u>							
S: 16 T: 24 R: 1W MADISON							
ENIL RAASCH	RAASCH RESERVOIR	ST	26.05AF	10/01/1976	A 14491		
<u>ELKHORN RIVER, NORTH FORK</u>							
S: 36 T: 24 R: 1W MADISON							
ROBERT BLINN, ET AL	PUMP	IR	.27	04/27/1938	A 2865		K
S: 1 T: 23 R: 1W MADISON							
HASKELL OSBORN	PUMP	IR	.30	11/28/1975	A 13884		
<u>ELKHORN RIVER</u>							
S: 6 T: 23 R: 1E STANTON							
VERNON W. & GLADYS WOLFF	PUMP	IR	.34	07/30/1937	A 2767		K
S: 7 T: 23 R: 1E STANTON							
ROBERT I & MARY C BURNS	PUMP	IR	3.61	08/30/1976	A 14429		
S: 8 T: 23 R: 1E STANTON							
ROBERT I & MARY C BURNS	PUMP	IR	2.43	08/09/1988	A 16696		K

Department of Water Resources

357

SURFACE WATER RIGHTS DATA
CLAIMS, APPLICATIONS, AND APPROPRIATIONS IN DOWNSTREAM ORDER
DIVISION NO. 28

SOURCE LOCATION APPROPRIATOR	CARRIER GAGE	USE	GRANT IN CFS/AF	DATE OF PRIORITY	DOCKET/ APP NUMBER	ANNOA.	FT. NT.
<u>ELKHORN RIVER</u>							
S: 17 T: 23 R: 1E STANTON WILLIAM KOHLHOF	PUMP	IR	.44	12/10/1956	A 9024		K
S: 21 T: 23 R: 1E STANTON BURTON E & JAYNE B NIXON	PUMP PUMP	IR IR	.93 .62	05/26/1967 12/03/1974	A 11150 A 13296		K
S: 15 T: 23 R: 1E STANTON RON STANLEY		ST	23.90AF	10/06/1988	A 16715		
S: 26 T: 23 R: 1E STANTON JERRY O'KEIF	PUMP	IR	3.84	06/14/1989	A 16823		
<u>ELKHORN RIVER TRIB. TO</u>							
S: 34 T: 23 R: 1E STANTON DELBERT TIMPERLEY	SPRING LAKES	ST	354.50AF	10/10/1991	A 17119		
<u>ELKHORN RIVER</u>							
S: 36 T: 23 R: 1E STANTON EMIL MASTNY	PUMP	IR	.49	08/28/1967	A 11236		
S: 25 T: 23 R: 01E STANTON BILL FENEKE	PUMP	IR	2.40	04/03/1992	A 17165		
<u>PLEASANT RUN CREEK TRIB. TO</u>							
S: 22 T: 24 R: 1E STANTON ROBERT L. VOGEL	VOGEL RESERVOIR	ST	3.60AF	08/24/1967	A 11235		
<u>UNION CREEK</u>							
S: 24 T: 21 R: 2W MADISON WILLARD DITTBERNER	PUMP	IR	1.14	03/18/1977	A 14821		
S: 7 T: 21 R: 1W MCPHERSON NEAL J HASCHKE	PUMP	IR	.15	03/21/1988	A 16627		K
<u>TAYLOR CREEK</u>							
S: 22 T: 22 R: 2W MADISON GARY & BETTY UTTECHT	PUMP PUMP	IR IR	1.08 2.10	04/07/1969 07/31/1961	A 11683 A 9963		K
S: 27 T: 22 R: 2W MADISON SCHMIDT, SCHMIDT & SCHMIDT FAMILY TRUST	PUMP	IR	.39	08/15/1949	A 4500		
SCHMIDT, SCHMIDT & SCHMIDT FAMILY TRUST	PUMP	IR	.39	01/20/1975	A 13362	A-4500	D
SCHMIDT, SCHMIDT & SCHMIDT FAMILY TRUST	PUMP	IR	1.46	01/20/1975	A 13362		
S: 26 T: 22 R: 2W MADISON CORDIA KESTING	PUMP	IR	.39	09/18/1983	A 3653		
ARLAND LONG	PUMP	IR	1.32	04/05/1990	A 16969		
CORDIA KESTING	PUMP	IR	1.31	02/22/1990	A 16929		
CORDIA KESTING	PUMP	IR	.39	02/22/1990	A 16929	A-3653	D
S: 25 T: 22 R: 2W MADISON VERL L NAHRSTEDT	PUMP	IR	.26	10/31/1940	A 3316		
VERL L NAHRSTEDT	PUMP	IR	.65	08/19/1936	A 2619		
MIKE NAHRSTEDT	PUMP	IR	.88	10/31/1989	A 16892		
VERL L NAHRSTEDT	PUMP	IR	.59	02/22/1990	A 16930		

SURFACE WATER RIGHTS DATA
CLAIMS, APPLICATIONS, AND APPROPRIATIONS IN DOWNSTREAM ORDER
DIVISION NO. 2B

SOURCE LOCATION APPROPRIATOR	CARRIER GAGE	USE	GRANT IN CFS/AF	DATE OF PRIORITY	DOCKET/ APP NUMBER	ANNOTA.	FT. NT.
TAYLOR CREEK							
S: 25 T: 22 R: 2W MADISON							
VERL L MAHRSTEDT	PUMP	IR	2.06	06/25/1979	A 15504		K
VERL L MAHRSTEDT	PUMP	IR	.31	08/29/1991	A 17106		
VERL L MAHRSTEDT	PUMP	IR	.04	08/29/1991	A 17106	A-3316	
LILIAN LEU	PUMP	IR	.89	08/29/1991	A 17107		
S: 30 T: 22 R: 1W MADISON							
VALLEY VIEW DAIRY, INC	PUMP	IR	.09	10/30/1939	A 3002		K
GERALD L & GERTRUDE BICHLMEIER	PUMP	IR	2.21	07/27/1970	A 12036		K
S: 32 T: 22 R: 1W MADISON							
WILLIAM H BERRICK	PUMP	IR	.50	04/06/1962	A 10039		K#
	UNION CREEK AT MADISON, NE						
UNION CREEK							
S: 34 T: 22 R: 1W MADISON							
CECELIA A LAFLEUR	PUMP	IR	2.33	01/25/1982	A 16055		
S: 3 T: 21 R: 1W MADISON							
GORDON MEYER	PUMP	IR	.93	11/16/1971	A 12427		
S: 2 T: 21 R: 1W MADISON							
DOUGLAS SIECKE	PUMP	IR	.98	07/31/1989	A 16857		
LEONARD SIECKE	PUMP	IR	.71	03/27/1954	A 6098		
LEONARD SIECKE	PUMP	IR	2.41	02/26/1982	A 16068		
S: 1 T: 21 R: 1W MADISON							
RICHARD R & JANICE K HAKE	PUMP	IR	.14	10/26/1939	A 2998		K
TRACY CREEK							
S: 31 T: 21 R: 1E STANTON							
STANLEY R & LOUISE BACHMAN	PUMP	IR	.28	04/09/1957	A 9439		K
UNION CREEK							
S: 1 T: 21 R: 1W MADISON							
RICHARD R & JANICE K HAKE	PUMP	IR	4.07	02/24/1969	A 11653		K
S: 31 T: 22 R: 1E STANTON							
ADAMS & WILLIAMS	PUMP	IR	1.06	08/13/1934	A 2461		K
VAN R STECKELBERG	PUMP	IR	1.93	01/17/1977	A 14641		
S: 21 T: 22 R: 1E STANTON							
JOHN R HEKRDLE	PUMP	IR	1.92	01/02/1975	A 13342		K
SAND CREEK							
S: 17 T: 22 R: 1E STANTON							
JACK GREYSON	GREYSON RESERVOIR	ST	99.40AF	11/17/1970	A 12115		
UNION CREEK							
S: 22 T: 22 R: 1E STANTON							
ROBERT HEKRDLE	PUMP	IR	.35	10/27/1981	A 16017		K
ROBERT HEKRDLE	PUMP	IR	.86	02/14/1957	A 9193		
S: 14 T: 22 R: 1E STANTON							
LOWELL SCHROEDER	PUMP	IR	3.61	01/02/1990	A 16907		
S: 1 T: 22 R: 1E STANTON							
EMIL HASTNY	PUMP	IR	1.11	11/09/1936	A 2656		K

Department of Water Resources

See Use definitions and footnotes on pages 66 and 69
 SURFACE WATER RIGHTS DATA
 CLAIMS, APPLICATIONS, AND APPROPRIATIONS IN DOWNSTREAM ORDER
 DIVISION NO. 2B

SOURCE LOCATION APPROPRIATOR	CARRIER GAGE	USE	GRANT IN CFS/AF	DATE OF PRIORITY	DOCKET/ APP. NUMBER	ANNOA.	FT. MT.
<u>UNION CREEK</u> S: 1 T: 22 R: 1E STANTON EMIL MASTNY	PUMP BUTTERFLY CREEK NEAR STANTON, NE	IR	.51	01/29/1982	A 16059		#
<u>ELKHORN RIVER</u> S: 30 T: 23 R: 2E STANTON HARVEY L. QUIRING	PUMP	IR	1.91	05/12/1981	A 15869		
<u>MASKENTHINE CREEK</u> S: 18 T: 23 R: 2E STANTON LOWER ELKHORN NRD	MASKENTHINE RESERVOIR	ST	927.50AF	09/15/1975	A 13806		
<u>ELKHORN RIVER, TRIB. TO</u> S: 10 T: 22 R: 2E STANTON FRED HANSEN	SAND CREEK RES. NO. 2	ST	263.10AF	08/09/1967	A 11219		
<u>ELKHORN RIVER</u> S: 22 T: 23 R: 2E STANTON RUDOLPH KMENT	PUMP	IR	1.37	07/03/1956	A 8657		
<u>CEDAR CREEK, TRIB. TO</u> S: 29 T: 23 R: 3E STANTON COUNTY OF STANTON	PUMP	ST	9.40AF	09/26/1991	A 17116		
<u>HUMBUG CREEK, TRIB. TO</u> S: 32 T: 25 R: 2E WAYNE WAYNE COUNTY	BROGREN RESERVOIR	ST	21.20AF	05/01/1974	A 13028		
<u>HUMBUG CREEK</u> S: 26 T: 25 R: 2E WAYNE GARY L. KANT	PUMP	IR	.55	08/09/1982	A 16136		K
<u>HUMBUG CREEK, TRIB. TO</u> S: 9 T: 24 R: 3E PIERCE RONALD WILLERS	RONALD WILLERS RESERVOIR	ST	14.90AF	04/12/1982	A 16090		
S: 10 T: 24 R: 2E STANTON MIKE MAROTZ	MAROTZ FARM POND	ST	70.60AF	09/16/1988	A 16710		
<u>HUMBUG CREEK</u> S: 28 T: 24 R: 3E STANTON C T C FARMS INC	PUMP	IR	2.21	12/22/1989	A 16905		
<u>ELKHORN RIVER, TRIB. TO</u> S: 25 T: 24 R: 3E STANTON VILLAGE OF PILGER	PILGER RESERVOIR 1-B	ST	406.00AF	07/20/1965	A 10657		
S: 13 T: 23 R: 4E CUMING WOERDEMAN BROTHERS	PUMP	IR	7.34	12/05/1975	A 13895		
<u>ELKHORN RIVER</u> S: 28 T: 23 R: 05E CUMING LLOYD G. NELLOR	PUMP	IR	.44	06/15/1992	A 17197		
S: 27 T: 23 R: 5E CUMING ROBERT & MARY ANN SCHLICKBERND	PUMP	IR	1.79	10/04/1974	A 13220		K

SURFACE WATER RIGHTS DATA
CLAIMS, APPLICATIONS, AND APPROPRIATIONS IN DOWNSTREAM ORDER
DIVISION NO. 28

SOURCE LOCATION APPROPRIATOR	CARRIER GAGE	USE	GRANT IN CFS/AF	DATE OF PRIORITY	DOCKET/ APP. NUMBER	ANNO. T.	FT. NT.
<u>ROCK CREEK</u>							
S: 7 T: 22 R: 5E CUMING VERDON G WEGNER	PUMP	IR	1.00	08/25/1956	A 8778		
S: 4 T: 22 R: 5E CUMING FULLNER BROS.	PUMP	IR	.49	07/17/1989	A 16848		
S: 33 T: 23 R: 5E CUMING LYDIA FULLNER	PUMP	IR	.29	10/11/1956	A 8895		
KENNETH & ELVERA LIERMAN	PUMP	IR	2.21	03/03/1969	A 11659		K
<u>ELKHORN RIVER</u>							
S: 35 T: 23 R: 5E CUMING ARLEN L LIERMAN	PUMP	IR	2.21	03/27/1974	A 13006		
S: 2 T: 22 R: 5E CUMING CUMING COUNTY RECREATION CORPORATION	PUMP	IR	2.03	01/11/1967	A 11011		
S: 1 T: 22 R: 5E CUMING IRVIN D LIERMAN	PUMP	IR	2.48	12/03/1974	A 13297		K
S: 17 T: 22 R: 6E CUMING MARLIN W REESON	PUMP	IR	.93	12/27/1976	A 14608		K
<u>BLUM CREEK</u>							
S: 34 T: 25 R: 4E WAYNE HERMAN DINKLAGE, INC	PUMP	IR	1.06	06/19/1989	A 16829		
S: 2 T: 23 R: 5E CUMING ARTHUR & LILLIAM NITZCHE	PUMP	IR	2.20	08/03/1976	A 14369		
S: 12 T: 23 R: 5E CUMING GERTRUDE SEEMAN	PUMP	IR	.76	01/09/1957	A 9089		K
<u>ELKHORN RIVER</u>							
S: 27 T: 22 R: 6E CUMING ADA CROUTER	PUMP	IR	4.72	02/28/1990	A 16934		
S: 34 T: 22 R: 6E CUMING LLOYD WELDING	PUMP	IR	.64	06/30/1981	A 15907		
<u>ELKHORN RIVER TRIB TO</u>							
S: 1 T: 21 R: 6E CUMING LOWER ELKHORN NRD, ET AL	BRACHT RESERVOIR ELKHORN RIVER AT WEST POINT, NE	ST	43.60AF	12/03/1979	A 15601		#
<u>ELKHORN RIVER</u>							
S: 3 T: 21 R: 6E CUMING HARRY KNOBBE	PUMP	IR	.16	03/21/1990	A 16957		
S: 16 T: 21 R: 6E CUMING LEONARD & GERALDINE HAGEDORN	PUMP	IR	3.29	12/15/1975	A 13906		
S: 21 T: 21 R: 6E CUMING KEITH HINDMARSH	PUMP	IR	3.36	03/03/1976	A 14079		
ARTHUR & PATRICK A GREWE	PUMP	IR	3.89	02/18/1976	A 14037		
<u>ELKHORN RIVER TRIB TO</u>							
S: 35 T: 21 R: 6E CUMING JERRY REIMERS	PUMP	IR	.60	09/11/1984	A 16330		K

Department of Water Resources

SURFACE WATER RIGHTS DATA
CLAIMS, APPLICATIONS, AND APPROPRIATIONS IN DOWNSTREAM ORDER
DIVISION NO. 2B

SOURCE LOCATION APPROPRIATOR	CARRIER GAGE	USE	GRANT IN CFS/AF	DATE OF PRIORITY	DOCKET/ APP. NUMBER	ANNOTA. FT. NT.
<u>ELKHORN RIVER</u>						
S: 24 T: 20 R: 6E DODGE WILLIS C WEGNER	PUMP	IR	1.64	07/25/1966	A 10903	
S: 30 T: 20 R: 7E DODGE DUANE E MULLER	PUMP	IR	.97	05/08/1973	A 12867	
<u>CUMING CREEK</u>						
S: 29 T: 21 R: 7E CUMING LYLE WOOLDRIF	PUMP	IR	3.16	05/11/1976	A 14218	
S: 20 T: 20 R: 7E DODGE D & F FARMS, INC	PUMP	IR	1.60	07/06/1976	A 14300	
<u>ELKHORN RIVER</u>						
S: 5 T: 19 R: 7E DODGE ELWIN DIEDRICHSEN	PUMP	IR	.27	04/15/1955	A 7309	
<u>PEBBLE CREEK, NORTH BRANCH</u>						
S: 10 T: 21 R: 5E CUMING ROBERT A & DOROTHY M KREIKEMEIER	PUMP	IR	1.93	01/29/1975	A 13373	
<u>PEBBLE CREEK</u>						
S: 23 T: 21 R: 5E CUMING DENNIS C KNOBBE	PUMP	IR	2.54	02/06/1990	A 16924	
DENNIS C KNOBBE	PUMP	IR	2.11	08/26/1971	A 12363	
S: 17 T: 20 R: 5E DODGE JOHN WISNIESKI	PUMP	IR	.43	02/21/1984	A 16272	
<u>PEBBLE CREEK, TRIS, TO</u>						
S: 17 T: 20 R: 6E DODGE BERNARD NIEWOHNER	PUMP	IR	1.15	02/03/1976	A 13987A	T-96
<u>PEBBLE CREEK</u>						
S: 20 T: 20 R: 6E DODGE BERNARD NIEWOHNER	PUMP	IR	1.14	02/03/1976	A 13987B	T-96
S: 21 T: 20 R: 6E DODGE DANIEL NIEWOHNER	PUMP	IR	2.59	04/17/1985	A 16373	
HARRY J & IRENE SMEAL	PUMP	IR	.50	03/14/1957	A 9347	
S: 26 T: 20 R: 6E DODGE DEAN HELGENBERGER	PUMP	IR	1.04	02/06/1978	A 15178	
S: 27 T: 20 R: 6E DODGE WALTER HOEGEMEYER	PUMP	IR	1.71	05/05/1977	A 14930	
<u>PEBBLE CREEK AT SCRIBNER, NE</u>						
S: 6 T: 19 R: 7E DODGE ELWOOD & JOANN DAHL JR	PUMP	IR	.46	07/17/1936	A 2589	
S: 5 T: 19 R: 7E DODGE WILLIAM E PETERS	PUMP	IR	.14	08/30/1955	A 8042	
ELWIN DIEDRICHSEN	PUMP	IR	.90	02/01/1955	A 7049	
LEONARD POPPE	PUMP	IR	.83	02/20/1961	A 9890	
<u>ELKHORN RIVER</u>						
S: 8 T: 19 R: 7E DODGE DUANE E MULLER	PUMP	IR	3.80	12/10/1975	A 13903	

SURFACE WATER RIGHTS DATA
CLAIMS, APPLICATIONS, AND APPROPRIATIONS IN DOWNSTREAM ORDER
DIVISION NO. 2B

SOURCE LOCATION APPROPRIATOR	CARRIER GAGE	USE	GRANT IN CFS/AF	DATE OF PRIORITY	DOCKET/ APP. NUMBER	ANNOA.	FT. NT.
<u>ELKHORN RIVER</u>							
S: 3 T: 19 R: 7E DODGE KENNETH J SCHAFER ET AL	PUMP	IR	3.64	06/29/1976	A 14293		
S: 10 T: 19 R: 7E DODGE HELEN GRABOW	PUMP	IR	3.61	07/17/1978	A 15296		K
S: 11 T: 19 R: 7E DODGE TOM O MILLIGAN	PUMP	IR	.50	07/27/1954	A 6498		
HOEGEMEYER ENTERPRISES, INC	PUMP	IR	.96	12/11/1956	A 9028		
S: 13 T: 19 R: 7E DODGE JOSIE E PARKERT ET AL	PUMP	IR	1.68	02/20/1975	A 13432		
S: 12 T: 19 R: 7E DODGE EDGAR & HELEN SCHULENBERG	PUMP	IR	1.50	06/20/1978	A 15281		
KENNETH S NELSON	PUMP	IR	.16	03/05/1957	A 9289		K
S: 17 T: 19 R: 8E DODGE LAWRENCE H MEYER ESTATE	PUMP	IR	.75	09/09/1976	A 14451		
WARREN R OSETERLOH	PUMP	IR	.97	11/28/1990	A 17029		
<u>ELKHORN RIVER TRIP TO</u>							
S: 9 T: 19 R: 7E DODGE LOMER ELKHORN NRD	SCRIBNER AIRPORT RES.	ST	48.60AF	02/27/1979	A 15422		
S: 17 T: 19 R: 8E DODGE DALE E NELSON	PUMP	IR	.18	03/15/1977	A 14805		
S: 20 T: 19 R: 8E DODGE DALE W SAGER	HOOPER RESERVOIR	ST	5.57AF	03/29/1976	A 14125		
<u>ELKHORN RIVER</u>							
S: 9 T: 19 R: 8E DODGE HORVATIC INC	PUMP	IR	.88	07/24/1978	A 15301		
OTTO J & WANDA BRABEC	PUMP	IR	.52	05/23/1967	A 11143		
S: 16 T: 19 R: 8E DODGE GEORGE SCHAFERMAN	PUMP	IR	1.86	03/11/1977	A 14797		
S: 15 T: 19 R: 8E DODGE LEIGH H HOETFELKER	PUMP	IR	1.33	03/16/1978	A 15206		K
LEIGH H HOETFELKER	PUMP	IR	.29	04/25/1984	A 16290		
LOWELL D GEISLER ET AL	PUMP	IR	3.96	12/13/1971	A 12457		
S: 14 T: 19 R: 8E DODGE LOWELL D GEISLER ET AL	PUMP	IR	.86	12/14/1976	A 14593		
<u>LOGAN CREEK MIDDLE</u>							
S: 6 T: 28 R: 3E CEDAR CLAY L & VERJEAN M HEYDON	PUMP	IR	1.11	02/15/1977	A 14717		
<u>LOGAN CREEK</u>							
S: 6 T: 28 R: 3E CEDAR DAVID BLOOM	PUMP	IR	.19	08/18/1955	A 7962		
DAVID BLOOM	PUMP	IR	3.91	08/24/1979	A 15584		
DAVID BLOOM	PUMP	IR	.19	08/24/1979	A 15584	A-7962	D
S: 31 T: 29 R: 3E CEDAR EUGENE & DONNA MILANDER TRUST	PUMP	IR	.63	10/19/1955	A 8230		

Department of Water Resources

SURFACE WATER RIGHTS DATA
CLAIMS, APPLICATIONS, AND APPROPRIATIONS IN DOWNSTREAM ORDER
DIVISION NO. 2B

SOURCE LOCATION APPROPRIATOR	CARRIER GAGE	USE	GRANT IN CFS/AF	DATE OF PRIORITY	DOCKET/ APP. NUMBER	ANNOA.	FT. NT.
<u>LOGAN CREEK</u>							
S: 32 T: 29 R: 3E CEDAR							
LAWRENCE A HEIKES	PUMP	IR	2.20	01/28/1980	A 15615		
RICHARD D ERWIN	PUMP	IR	.83	09/12/1989	A 16883		
<u>FERRIN CREEK</u>							
S: 23 T: 29 R: 2E CEDAR							
GLADYS ERICKSON ET AL	PUMP	IR	.59	07/22/1949	A 8490		
S: 24 T: 29 R: 2E CEDAR							
ADELINE SHERER	PUMP	IR	1.78	07/27/1970	A 12035		K
S: 30 T: 29 R: 3E CEDAR							
WESLEY BLOOM	PUMP	IR	.81	08/29/1968	A 11553		
S: 31 T: 29 R: 3E CEDAR							
JOHN H PAULSEN	PUMP	IR	2.29	07/09/1976	A 14310		
S: 33 T: 29 R: 3E CEDAR							
ROY & FRANCES H DICKEY	PUMP	IR	2.16	05/09/1969	A 11701		K
<u>LOGAN CREEK</u>							
S: 10 T: 28 R: 3E CEDAR							
GALVIN & RATH	PUMP	IR	1.76	02/20/1979	A 15419		K
S: 11 T: 28 R: 3E CEDAR							
ELMER CLARK	PUMP	IR	2.23	09/19/1990	A 17019		
S: 13 T: 28 R: 3E CEDAR							
AG GRO INC	PUMP	IR	.76	05/23/1955	A 7505		
<u>BAKER CREEK</u>							
S: 13 T: 28 R: 3E CEDAR							
AG GRO INC	PUMP	IR	.41	05/23/1955	A 7506		
<u>LOGAN CREEK</u>							
S: 24 T: 28 R: 3E CEDAR							
LARUE DAHLQUIST	PUMP	IR	1.09	06/14/1972	A 12657		
S: 29 T: 28 R: 4E DIXON							
DONOVAN & MARLYN DAHLQUIST	PUMP	IR	1.48	07/27/1961	A 9960		
S: 28 T: 28 R: 4E DIXON							
ROY C HANSON	PUMP	IR	2.66	12/17/1974	A 13318		
VERL D CARLSON	PUMP	IR	.99	09/19/1956	A 8842		
S: 27 T: 28 R: 4E DIXON							
HEITSHUSEN & PAUL	PUMP	IR	.31	09/07/1955	A 8063		K
<u>LOGAN CREEK TRIB. TO</u>							
S: 9 T: 28 R: 4E DIXON							
DAVID L ABTS	PUMP	IR	1.31	07/28/1988	A 16691		
S: 10 T: 28 R: 4E DIXON							
ROBERT E DEMPSTER	PUMP	IR	.26	07/27/1988	A 16690		K
<u>LOGAN CREEK</u>							
S: 27 T: 28 R: 4E DIXON							
JOHN E DALL	PUMP	IR	.85	03/13/1956	A 8417		
MARVIN H MULLER	PUMP	IR	.87	12/17/1974	A 13317		

SURFACE WATER RIGHTS DATA
CLAIMS, APPLICATIONS, AND APPROPRIATIONS IN DOWNSTREAM ORDER
DIVISION NO. 28

SOURCE LOCATION APPROPRIATOR	CARRIER GAGE	USE	GRANT IN CFS/AF	DATE OF PRIORITY	DOCKET/ APP. NUMBER	ANNOA.	FT. NT.
<u>LOGAN CREEK</u>							
S: 2 T: 27 R: 4E DIXON							
RODNEY HENNINGSEN	PUMP	IR	1.47	03/15/1982	A 16079		
HILLIGAN FARMS	PUMP	IR	2.60	05/06/1981	A 15865		K
S: 18 T: 27 R: 5E DIXON							
PAUL W BENGTSON	PUMP	IR	2.54	03/16/1957	A 9356		
S: 19 T: 27 R: 5E DIXON							
KLEIN & SANKINS	PUMP	IR	1.33	10/16/1968	A 11572		K
<u>LOGAN CREEK SOUTH</u>							
S: 27 T: 26 R: 3E WAYNE							
DON J KUBIK	PUMP	IR	2.16	08/22/1988	A 16700		K
<u>DEER CREEK TRIB TO</u>							
S: 33 T: 27 R: 1E WAYNE							
WAYNE COUNTY COMMISSIONERS	WAYNE COUNTY RESERVOIR	ST	13.70AF	05/22/1981	A 15875		
<u>DEER CREEK</u>							
S: 10 T: 26 R: 3E WAYNE							
BILL NELLOR	PUMP	IR	1.72	07/12/1985	A 16429		
WALDROM BULL	PUMP	IR	1.33	12/30/1968	A 16729		
S: 15 T: 26 R: 03E WAYNE							
DWAINE RETHWISCH	PUMP	IR	.71	06/22/1992	A 17203		
<u>LOGAN CREEK SOUTH</u>							
S: 13 T: 26 R: 3E WAYNE							
ARNOLD ZACH	PUMP	IR	1.80	01/14/1976	A 13937		
S: 8 T: 26 R: 4E WAYNE							
WAYNE AIRPORT AUTHORITY	PUMP	IR	1.47	03/23/1990	A 16961		
HOLLIS FRESE	PUMP	IR	1.74	03/23/1990	A 16962		
IVAN FRESE	PUMP	IR	3.48	11/27/1985	A 16465		
<u>DOG CREEK</u>							
S: 15 T: 27 R: 3E WAYNE							
ORVILLE & ARDENE NELSON	PUMP	IR	1.97	07/26/1956	A 8693		K
ORVILLE & ARDENE NELSON	PUMP	IR	1.46	09/03/1975	A 13790		
S: 23 T: 27 R: 3E WAYNE							
RICHARD A BAIER	PUMP	IR	.29	08/24/1967	A 11232		K
S: 26 T: 27 R: 3E WAYNE							
THELMA DAY	PUMP	IR	1.06	08/12/1955	A 7899		
THELMA DAY	PUMP	IR	.09	01/30/1954	A 5912		
FREDERICK A & JOANN TENME	PUMP	IR	2.65	09/06/1956	A 8812		K
S: 25 T: 27 R: 3E WAYNE							
HAROLD G & DORIS S EVANS	PUMP	IR	1.93	09/06/1974	A 13194		
S: 6 T: 26 R: 4E WAYNE							
KENNETH & HABEL BECKMAN	PUMP	IR	.62	07/19/1976	A 14329		
KENNETH & HABEL BECKMAN	PUMP	IR	.33	08/15/1936	A 2613		K
<u>LOGAN CREEK SOUTH</u>							
S: 35 T: 27 R: 4E DIXON							
ROBERT A JONES	PUMP	IR	3.32	04/08/1981	A 15834		

Department of Water Resources

365

See "Use" definitions and footnotes on pages 68 and 69

SURFACE WATER RIGHTS DATA
CLAIMS, APPLICATIONS, AND APPROPRIATIONS IN DOWNSTREAM ORDER
DIVISION NO. 28

SOURCE LOCATION APPROPRIATOR	CARRIER GAGE	USE	GRANT IN CFS/AF	DATE OF PRIORITY	DOCKET/ APP. NUMBER	ANNO. FT. NT.
LOGAN CREEK						
S: 3 T: 26 R: 5E WAYNE MAURICE OLSON	PUMP	IR	.18	11/10/1955	A 8248	K
S: 11 T: 26 R: 5E THURSTON ERNEST G MALMSTROM	PUMP	IR	.93	07/28/1976	A 14353	
KEVIN PULS	PUMP	IR	1.14	12/28/1989	A 16906	
BRICIE B NICHOLSON	PUMP	IR	3.16	03/22/1976	A 14109	
S: 14 T: 26 R: 5E THURSTON KENNETH B GUSTAFSON	PUMP	IR	2.54	02/14/1968	A 11337	
S: 23 T: 26 R: 5E THURSTON ARTHUR J SUHR	PUMP	IR	1.96	08/19/1974	A 13158	
S: 25 T: 26 R: 5E THURSTON RICHARD & SALINA BRADFORD	PUMP	IR	.49	04/15/1940	A 3135	
S: 5 T: 25 R: 6E THURSTON RICHARD A & MARY HEYNE	PUMP	IR	1.03	11/20/1956	A 8988	
S: 16 T: 25 R: 6E THURSTON DON R GLISSMAN	PUMP LOGAN CREEK AT PENDER, NE	IR	.96	08/02/1955	A 7858	#
MIDDLE CREEK						
S: 14 T: 26 R: 6E THURSTON MARVIN BOOLAK	PUMP	IR	3.43	02/19/1991	A 17048	
LOGAN CREEK						
S: 5 T: 24 R: 7E CUMING BETTY A LAMPLOT	PUMP	IR	1.47	10/23/1956	A 8928	
WANDA S WEBSTER	PUMP	IR	1.26	08/10/1955	A 7888	
S: 15 T: 24 R: 7E CUMING MARIAN MACKLIN	PUMP	IR	1.02	06/24/1948	A 4297	
JOHN A ROSS	PUMP	IR	.76	05/04/1937	A 2739	
S: 22 T: 24 R: 7E CUMING LILLIE MEYER	PUMP	IR	.42	03/09/1937	A 2712	K
JACK A SOLL	PUMP	IR	2.39	09/17/1974	A 13207	
LELAND J MACKEY	PUMP	IR	.52	09/12/1939	A 2963	R P-370 K
S: 23 T: 24 R: 7E CUMING PHYLLIS E BECK	PUMP	IR	.35	08/04/1939	A 2947	
S: 26 T: 24 R: 7E CUMING DALE NELSON	PUMP	IR	.93	04/03/1978	A 15225	
FRED MOHL	PUMP	IR	1.33	07/27/1936	A 2599	
JORDON & WITTE	PUMP	IR	1.21	04/24/1978	A 15243	
STEVEN L & DENISE R SORENSON	PUMP	IR	.26	12/26/1936	A 2675	
S: 25 T: 24 R: 7E CUMING LORENZ RONNENKAMP	PUMP	IR	1.96	04/18/1957	A 9459	
S: 33 T: 24 R: 8E BURT EMIL KJELDGAARD	PUMP	IR	2.07	12/30/1976	A 14619	
VERNON M BRASCH	PUMP	IR	1.40	01/29/1957	A 9148	

SURFACE WATER RIGHTS DATA
CLAIMS, APPLICATIONS, AND APPROPRIATIONS IN DOWNSTREAM ORDER
DIVISION NO. 28

SOURCE LOCATION APPROPRIATOR	CARRIER GAGE	USE	GRANT IN CFS/AF	DATE OF PRIORITY	DOCKET/ APP. NUMBER	ANNO. FT. NT.
<u>LOGAN CREEK DREDGE</u>						
S: 11 T: 23 R: 08W BURT KATHRYN BUCK	PUMP	IR	2.25	02/11/1992	A 17141	
<u>LOGAN CREEK</u>						
S: 18 T: 23 R: 8E BURT HARVEY BRAY INC	PUMP	IR	1.04	06/11/1986	A 16495	K
S: 26 T: 23 R: 8E BURT HAROLD APPLEBY	PUMP	IR	1.48	11/12/1974	A 13267	
WILLIAM A & GLORIA H RIECKEN	PUMP	IR	2.70	10/17/1974	A 13238	
S: 35 T: 23 R: 8E BURT JOHN RONNFELDT	PUMP	IR	1.91	06/14/1955	A 7654	
<u>LOGAN CREEK TRIB TO</u>						
S: 3 T: 22 R: 8E BURT LOWER ELKHORN NRD, ET AL	MCKENZIE RESERVOIR	ST	71.50AF	08/31/1982	A 16146	
<u>LOGAN CREEK</u>						
S: 26 T: 22 R: 8E BURT GARY POWELL	PUMP	IR	1.01	02/08/1990	A 16925	
ELWOOD E JOHNSON ET AL	PUMP	IR	.32	07/26/1954	A 6488	K
S: 17 T: 21 R: 8E BURT LEON E LANGEMEIER	PUMP	IR	.64	07/30/1954	A 6518	K
HOWARD FORD	PUMP	IR	2.10	12/03/1976	A 14574	
S: 22 T: 21 R: 8E BURT ANNA J KERL	PUMP	IR	.82	01/21/1975	A 13366	
ANNA J KERL	PUMP	IR	.38	07/19/1979	A 15527	
S: 34 T: 21 R: 8E BURT DEAN G ELLERMEIER	PUMP	IR	2.73	02/11/1975	A 13398	
DUANE E MULLER	PUMP	IR	1.31	07/23/1970	A 12022	
S: 3 T: 20 R: 8E DODGE BOWMAN FARMS, INC	PUMP	IR	2.23	08/12/1976	A 14389	
BOWMAN FARMS, INC	PUMP	IR	.74	08/26/1936	A 2624	
S: 9 T: 20 R: 8E DODGE WEITZENKAMP FARMS, INC	PUMP	IR	2.81	12/24/1975	A 13920	
S: 10 T: 20 R: 8E DODGE LOIS A BOWMAN	PUMP	IR	2.48	09/05/1975	A 13794	
BOWMAN FARMS, INC	PUMP	IR	.06	08/24/1981	A 15969	K
BOWMAN FARMS, INC	PUMP	IR	1.03	08/09/1976	A 14382	
BOWMAN FARMS, INC	PUMP	IR	1.66	09/15/1976	A 14462	#
<u>LOGAN CREEK NEAR UEHLING, NE</u>						
S: 16 T: 20 R: 8E DODGE LOIS A BOWMAN	PUMP	IR	.49	09/05/1975	A 13794	T-29
LAWRENCE H MEYER ESTATE	PUMP	IR	.57	07/24/1936	A 2595	K
LAWRENCE H MEYER ESTATE	PUMP	IR	1.35	03/16/1948	A 4233	
WEITZENKAMP FARMS, INC	PUMP	IR	1.96	01/21/1976	A 13953	
ARTHUR J SUHR	PUMP	IR	2.81	04/23/1976	A 14190	

Department of Water Resources

367

SURFACE WATER RIGHTS DATA
CLAIMS, APPLICATIONS, AND APPROPRIATIONS IN DOWNSTREAM ORDER
DIVISION NO. 2B

SOURCE LOCATION APPROPRIATOR	CARRIER GAGE	USE	GRANT IN CFS/AF	DATE OF PRIORITY	DOCKET/APP NUMBER	ANNOA.	FT. NT.
LOGAN CREEK							
S: 20 T: 20 R: 8E DODGE LEONARD G HAVEKOST	PUMP	IR	.86	04/08/1982	A 16085		
S: 32 T: 20 R: 8E DODGE BERNHARD L & NORMA SCHOLE	PUMP PUMP	IR IR	.38 .64	07/24/1936 11/05/1956	A 2596 A 8953		
IRIS L SCHOLE							
S: 33 T: 20 R: 8E DODGE HAROLD J MEYER	PUMP	IR	.64	06/21/1956	A 8637		
S: 32 T: 20 R: 8E DODGE BERNHARD L & NORMA SCHOLE	PUMP	IR	.29	09/06/1956	A 8809		
S: 33 T: 20 R: 8E DODGE MOEGERMEYER TRUST	PUMP	IR	.69	08/17/1936	A 2615		
GLEN POPKEN	PUMP	IR	.59	06/03/1991	A 17079		
S: 4 T: 19 R: 8E DODGE NINA W ANDERSEN	PUMP	IR	.99	08/03/1970	A 12041		
STEVEN LANGEMEIER	PUMP	IR	1.23	07/01/1987	A 16564		
S: 11 T: 19 R: 8E DODGE GILBERT STOCKFLETH	PUMP	IR	3.43	10/25/1976	A 14520		
ELKHORN RIVER							
S: 13 T: 19 R: 8E DODGE DONNA SCHAFFERSMAN	PUMP	IR	.40	02/27/1976	A 14064		
S: 24 T: 19 R: 8E DODGE GEORGE SCHAFFERSMAN	PUMP	IR	1.71	09/15/1976	A 14465		
LARRY E WULF	PUMP	IR	2.35	06/12/1970	A 11968		
CLARK CREEK							
S: 6 T: 19 R: 9E DODGE KRIETE FARMS, INC	PUMP	IR	3.61	09/05/1975	A 13795		
KRIETE FARMS, INC		ST	4.41AF	03/18/1982	A 16080		
KRIETE RESERVOIR							
S: 6 T: 19 R: 9E DODGE KRIETE FARMS, INC	PUMP	SI	.00	03/18/1982	A 16081	A-13795	
KRIETE FARMS, INC	PUMP	SO	.00	05/20/1985	A 16383		
ELKHORN RIVER							
S: 31 T: 19 R: 9E DODGE CHARLES A & JUNE L TIMM	PUMP	IR	1.92	11/08/1973	A 12958		
MAPLE CREEK MIDDLE FORK							
S: 1 T: 20 R: 2E COLFAX OLGA MARES	PUMP	IR	1.02	07/22/1976	A 14337		
MAPLE CREEK MIDDLE FORK TRIB. TO							
S: 28 T: 21 R: 3E STANTON JOSEPH W KUCERA	KUCERA RESERVOIR	ST	84.20AF	04/29/1971	A 12241		
KUCERA RESERVOIR							
S: 28 T: 21 R: 3E STANTON JOSEPH W KUCERA	PUMP	SO	.00	03/27/1974	A 13008		

SURFACE WATER RIGHTS DATA
CLAIMS, APPLICATIONS, AND APPROPRIATIONS IN DOWNSTREAM ORDER
DIVISION NO. 28

SOURCE LOCATION APPROPRIATOR	CARRIER GAGE	USE	GRANT IN CFS/AF	DATE OF PRIORITY	DOCKET/ APP. NUMBER	ANNO. FT. NT.
<u>MAPLE CREEK MIDDLE FORK</u>						
S: 15 T: 20 R: 3E COLFAX JOSEPH G & ANNA KRATOCHVIL	PUMP	IR	.13	07/26/1968	A 11514	K
S: 31 T: 19 R: 4E COLFAX FRANK P & JOHN J NEESEN	PUMP	IR	.94	07/26/1972	A 12694	
S: 5 T: 18 R: 4E COLFAX EDWARD, FRANK & JOHN NEESEN	PUMP	IR	2.11	07/17/1975	A 13656	
LOUANA M NEESEN	PUMP	IR	.70	07/13/1979	A 15522	
<u>DRY CREEK TRIB TO</u>						
S: 25 T: 19 R: 2E COLFAX RICHARD J TERNES	TERNES RESERVOIR	ST	24.80AF	02/21/1975	A 13435	
<u>TERNES RESERVOIR</u>						
S: 25 T: 19 R: 2E COLFAX RICHARD J TERNES	PUMP	SO	.00	04/08/1975	A 13540	
<u>DRY CREEK TRIB TO</u>						
S: 25 T: 19 R: 2E COLFAX COLFAX COUNTY COMMISSIONERS	SAYERS-VOTRUBA RESERVOIR	ST	21.00AF	07/14/1986	A 16504	
<u>DRY CREEK</u>						
S: 11 T: 18 R: 3E COLFAX RONALD J KREJCI	PUMP	IR	1.86	11/22/1974	A 13284	
<u>MAPLE CREEK MIDDLE FORK</u>						
S: 16 T: 18 R: 4E COLFAX JOHN E HIGGINS JR	PUMP	IR	.14	06/09/1954	A 6361	
S: 15 T: 18 R: 4E COLFAX HELEN CERNY	PUMP	IR	2.20	03/04/1987	A 16545	K
S: 13 T: 18 R: 4E COLFAX EHERNBERGER FARMS INC (GERALD)	PUMP	IR	.87	05/26/1976	A 14236	K
<u>MAPLE CREEK EAST FORK</u>						
S: 24 T: 21 R: 3E STANTON STANLEY J SVITAK	PUMP	IR	.81	02/24/1961	A 9892	
S: 25 T: 21 R: 3E STANTON STANLEY J SINDELAR	PUMP	IR	.69	07/09/1958	A 9631	
S: 10 T: 19 R: 4E COLFAX KENNETH HUNKE	PUMP	IR	.45	06/21/1972	A 12667	
S: 22 T: 19 R: 4E COLFAX LARRY J STRUDL	PUMP	IR	2.00	12/18/1987	A 16611	
S: 26 T: 19 R: 4E COLFAX EUGENE ROBERTSON	PUMP	IR	1.91	06/11/1986	A 16496	K
<u>MAPLE CREEK</u>						
S: 04 T: 18 R: 5E DODGE G F E FARMS	PUMP	IR	2.29	03/08/1984	A 16282	
S: 03 T: 18 R: 5E DODGE JAMES R MINARICK	PUMP	IR	2.06	02/23/1984	A 16274	

SURFACE WATER RIGHTS DATA
CLAIMS, APPLICATIONS, AND APPROPRIATIONS IN DOWNSTREAM ORDER
DIVISION NO. 2B

SOURCE LOCATION APPROPRIATOR	CARRIER GAGE	USE	GRANT IN CFS/AF	DATE OF PRIORITY	DOCKET/ APP. NUMBER	ANNOA.	FT. NT.
<u>MAPLE CREEK TRIB TO</u>							
S: 6 T: 18 R: 7E DODGE JACK F PAULSON	PAULSON-GLODOWSKI RES. -MAPLE CREEK NEAR NICKERSON, NE	ST	33.30AF	04/24/1972	A 12607		#
<u>MAPLE CREEK</u>							
S: 11 T: 18 R: 8E DODGE VOGEL & RINE	PUMP	IR	.34	04/05/1967	A 11092		
S: 7 T: 18 R: 9E DODGE MORHOUSE FARMS	PUMP	IR	1.57	05/26/1976	A 14237		
<u>ELKHORN RIVER</u>							
S: 17 T: 18 R: 9E WASHINGTON DELFORD J H BRANDT	PUMP	IR	3.43	03/04/1976	A 14080		
<u>STEAVENSON RESERVOIR</u>							
S: 16 T: 18 R: 09E WASHINGTON BILL A STEAVENSON	PUMP	SO	34.70AF	03/02/1992	A 17155		
<u>BUTTERMILK CREEK</u>							
S: 16 T: 18 R: 9E WASHINGTON BILL A STEAVENSON	STEAVENSON RESERVOIR	ST	49.50AF	08/24/1978	A 15330		
<u>ELKHORN RIVER</u>							
S: 20 T: 18 R: 9E DODGE PAUL B CHRISTENSEN	PUMP	IR	3.14	03/22/1976	A 14110		
S: 29 T: 18 R: 9E DODGE ISABELLA D SCHNEIDER TRUST	PUMP	IR	.81	05/10/1940	A 3155		
S: 33 T: 18 R: 9E WASHINGTON ISABELLA D SCHNEIDER TRUST	PUMP	IR	1.42	02/02/1977	A 14680		
S: 33 T: 18 R: 9E WASHINGTON CLIFFORD L TAYLOR	PUMP	IR	2.67	11/26/1956	A 9001		
S: 4 T: 17 R: 9E DODGE CURTIS W SCHMIDT	PUMP	IR	.86	03/14/1958	A 9601		
<u>TROUBLE CREEK</u>							
S: 29 T: 18 R: 8E DODGE LOWER PLATTE NORTH NRD	TROUBLE CREEK RESERVOIR	ST	447.00AF	04/18/1984	A 16287		
<u>BRUSH CREEK</u>							
S: 18 T: 18 R: 7E DODGE ARTHUR BEHRENS	BEHRENS RESERVOIR	ST	50.70AF	03/08/1976	A 14084		
<u>ELKHORN RIVER TRIB TO</u>							
S: 31 T: 18 R: 9E DODGE EUGENE D DIERS ESTATE	PUMP	IR	1.91	08/25/1954	A 6637		
<u>ELKHORN RIVER</u>							
S: 4 T: 17 R: 9E DODGE COMMUNITY REFUSE DISPOSAL INC.	PUMP	MF	.89	07/24/1991	A 17097		
S: 3 T: 17 R: 9E WASHINGTON DOUGLAS F & ELAINE M STEENBLOCK	PUMP	IR	2.14	02/04/1976	A 13989		
S: 11 T: 17 R: 9E WASHINGTON KEITH HINDMARSH	PUMP	IR	4.17	03/03/1976	A 14078		

SURFACE WATER RIGHTS DATA
CLAIMS, APPLICATIONS, AND APPROPRIATIONS IN DOWNSTREAM ORDER
DIVISION NO. 2B

SOURCE LOCATION APPROPRIATOR	CARRIER OF GAGE	USE	GRANT IN CFS/AF	DATE OF PRIORITY	DOCKET/ APP NUMBER	ANNOA.	FT. NT.
<u>ELKHORN RIVER</u>							
S: 14 T: 17 R: 9E WASHINGTON CHARLES E & DONNA J CHAPPELEAR	PUMP	IR	.71	07/07/1976	A 14302		
S: 13 T: 17 R: 9E WASHINGTON LEE B NIELSEN	PUMP	IR	.52	04/13/1956	A 8472		
LEE B NIELSEN	PUMP	IR	.17	03/11/1957	A 9324		
<u>BELL CREEK</u>							
S: 34 T: 22 R: 9E BURT GILBERT & HILDUR E ISAACSON	PUMP	IR	2.66	07/24/1975	A 13678		
S: 2 T: 21 R: 9E BURT ROGER & ELAINE PETERSON	PETERSON RESERVOIR	ST	11.92AF	09/16/1976	A 14467		
ROGER PETERSON	PUMP	IR	1.61	07/22/1976	A 14339		
<u>CRAIG CREEK</u>							
S: 2 T: 21 R: 9E BURT ROGER PETERSON	PUMP	IR	1.24	01/23/1976	A 13958		
<u>PETERSON RESERVOIR</u>							
S: 2 T: 21 R: 9E BURT ROGER & ELAINE PETERSON	PUMP	SI	.00	09/16/1976	A 14468	A-13958	
ROGER & ELAINE PETERSON	PUMP	SI	.00	09/16/1976	A 14468	A-14339	
<u>BELL CREEK</u>							
S: 23 T: 21 R: 9E BURT ERIKSEN BROTHERS	PUMP	IR	5.24	07/18/1966	A 10889		
ERIKSEN BROTHERS	PUMP	IR	7.17	04/03/1967	A 11088		
S: 34 T: 21 R: 9E BURT LEONARD G ERIKSEN	PUMP	IR	3.31	07/12/1966	A 10881		
S: 11 T: 20 R: 9E BURT BROMM CATTLE COMPANY, INC	PUMP	IR	3.16	01/29/1976	A 13972		
MICHAEL F & DEBORAH J KENNEDY	PUMP	IR	.97	07/14/1966	A 10885		
S: 26 T: 20 R: 9E WASHINGTON RUSSELL LANG	PUMP	IR	.76	05/08/1975	A 13575		
RICHARD THOMPSON	PUMP	IR	1.71	03/31/1964	A 10339		
S: 35 T: 20 R: 9E WASHINGTON HARLAN & DELMAR RUNE	PUMP	IR	2.71	12/16/1974	A 13315		
S: 11 T: 19 R: 9E WASHINGTON RASMUSSEN FEED LOTS, INC	PUMP	IR	1.14	03/12/1975	A 13470		
S: 14 T: 19 R: 9E WASHINGTON DAVID RASMUSSEN	PUMP	IR	3.31	07/07/1972	A 12682		
<u>BELL CREEK TRAIL TO</u>							
S: 11 T: 19 R: 9E WASHINGTON RASMUSSEN FEED LOTS, INC	RASMUSSEN RESERVOIR	ST	27.60AF	03/12/1975	A 13469		
<u>RASMUSSEN RESERVOIR</u>							
S: 11 T: 19 R: 9E WASHINGTON RASMUSSEN FEED LOTS, INC	PUMP	SO	.00	02/19/1976	A 14043		
RASMUSSEN FEED LOTS, INC	PUMP	SI	.00	02/19/1976	A 14043	A-12682	

Department of Water Resources

371

SURFACE WATER RIGHTS DATA
CLAIMS, APPLICATIONS, AND APPROPRIATIONS IN DOWNSTREAM ORDER
DIVISION NO. 28

SOURCE LOCATION APPROPRIATOR	CARRIER GAGE	USE	GRANT IN CFS/AF	DATE OF PRIORITY	DOCKET/ APP. NUMBER	ANNOA.	FT. NT.
<u>RASMUSSEN RESERVOIR</u>							
S: 11 T: 19 R: 9E WASHINGTON RASMUSSEN FEED LOTS, INC	PUMP	SI	.00	02/19/1976	A 14043	A-13470	
<u>BELL CREEK</u>							
S: 13 T: 19 R: 9E WASHINGTON	PUMP	IR	1.86	03/05/1985	A 16362		
RODNEY RABE	PUMP	IR	2.12	07/22/1988	A 16688		K
RODNEY RABE							
<u>BUCKEYE CREEK</u>							
S: 26 T: 19 R: 9E WASHINGTON	PUMP	IR	2.92	06/24/1988	A 16670		K
HAROLD TIMM							
<u>BELL CREEK</u>							
S: 36 T: 19 R: 9E WASHINGTON	PUMP	IR	2.46	08/28/1963	A 10237		
LUTHER MONKE	PUMP	IR	1.67	04/08/1974	A 13015		
ROBERT MONKE							
S: 1 T: 18 R: 9E WASHINGTON	PUMP	IR	3.08	03/31/1964	A 10338		
LARRY MORAVEC	PUMP	IR	.86	08/22/1979	A 15570		
LARRY MORAVEC							
S: 12 T: 18 R: 9E WASHINGTON	PUMP	IR	.50	11/07/1963	A 10257		
HARVEY HILGENKAMP	PUMP	IR	.57	06/12/1978	A 15275		
HARVEY HILGENKAMP							
S: 24 T: 18 R: 9E WASHINGTON	PUMP	IR	.73	09/10/1974	A 13197		K
MARTIN C STORK							
<u>BELL CREEK LITTLE</u>							
S: 32 T: 19 R: 10E WASHINGTON	PUMP	IR	1.79	08/05/1974	A 13130		
ANN V PETERSEN							
S: 5 T: 18 R: 10E WASHINGTON	PUMP	IR	2.23	08/27/1975	A 13772		
ANSEL & STEVAN A ANDERSEN							
S: 7 T: 18 R: 10E WASHINGTON	PUMP	IR	2.18	02/07/1977	A 14685		
GARY HILGENKAMP							
<u>BELL CREEK LITTLE TRIB TO</u>							
S: 9 T: 18 R: 10E WASHINGTON	PUMP	IR	1.34	07/25/1975	A 13681		
HANSEL W VOST							
S: 17 T: 18 R: 10E WASHINGTON	PUMP	IR	2.21	01/11/1971	A 12137		
OSCAR W SCHEER & SON							
<u>BROWN CREEK TRIB TO</u>							
S: 9 T: 18 R: 9E WASHINGTON	PUMP	IR	1.79	07/23/1974	A 13099		
ELEANOR A HARMON							
<u>BROWN CREEK</u>							
S: 10 T: 18 R: 9E WASHINGTON	PUMP	IR	1.27	07/23/1974	A 13100		
C RAY HARMON							
<u>ELKHORN RIVER</u>							
S: 30 T: 17 R: 10E DODGE	PUMP	IR	1.91	01/26/1976	A 13959		
RONALD F BAUERMEISTER							
S: 31 T: 17 R: 10E DODGE	PUMP	IR	2.34	12/23/1974	A 13329		
RONALD F BAUERMEISTER							

SURFACE WATER RIGHTS DATA
CLAIMS, APPLICATIONS, AND APPROPRIATIONS IN DOWNSTREAM ORDER
DIVISION NO. 2B

SOURCE LOCATION APPROPRIATOR	CARRIER GAGE	USE	GRANT IN CFS/AF	DATE OF PRIORITY	DOCKET/ APP NUMBER	ANNOA. FT. NT.
<u>ELKHORN RIVER</u>						
S: 31 T: 17 R: 10E DODGE ESTHER BOWERS	PUMP	IR	.54	12/29/1980	A 15743	
S: 32 T: 17 R: 10E WASHINGTON JACK G BRAHNER	PUMP	IR	.70	03/13/1957	A 9339	
BRAMNER & DIERKS	PUMP	IR	.22	03/31/1977	A 14880	
HELEN GRABOW	PUMP	IR	.57	04/08/1975	A 13539	
<u>RAWHIDE CREEK TRIB TO</u>						
S: 26 T: 17 R: 9E DODGE MARVIN G & JOYCE I PETERSEN	PUMP	IR	3.11	07/31/1961	A 9962	
<u>RAWHIDE CREEK</u>						
S: 26 T: 17 R: 9E DODGE LOIS M MCCARTNEY	PUMP	IR	3.68	04/27/1955	A 7411	
<u>RAWHIDE CREEK TRIB TO</u>						
S: 27 T: 17 R: 9E DODGE HAZEL R KEENE	PUMP	IR	3.04	07/17/1981	A 15942	K
<u>RAWHIDE CREEK</u>						
S: 36 T: 17 R: 9E DODGE KEITH HINDMARSH	PUMP	IR	.00	03/15/1989	A 16753	
S: 31 T: 17 R: 10E DODGE DONALD J VENCIL	PUMP	IR	.53	10/07/1980	A 15721	
S: 5 T: 16 R: 10E DOUGLAS HOFFMAN & WOLLEN	PUMP	IR	1.28	07/09/1981	A 15921	K
ELMER ZEIS	PUMP	IR	.88	03/23/1971	A 12192	
<u>RAWHIDE CREEK TRIB TO</u>						
S: 6 T: 16 R: 10E DOUGLAS HOFFMAN & HOFFMAN	PUMP	IR	1.03	08/31/1981	A 15973	K
<u>RAWHIDE CREEK</u>						
S: 8 T: 16 R: 10E DOUGLAS WARNER W MILLER	PUMP	IR	.44	01/31/1956	A 8338	
S: 17 T: 16 R: 10E DOUGLAS JOHN D & BENJAMIN F EWING	PUMP	IR	.46	08/07/1936	A 2606	
S: 16 T: 16 R: 10E DOUGLAS JOHN D & BENJAMIN F EWING	PUMP	IR	2.26	03/04/1957	A 9284	
<u>ELKHORN RIVER</u>						
S: 28 T: 16 R: 10E DOUGLAS THE J C ROBINSON SEED CO/BROWN ET AL	PUMP	IR	3.59	09/08/1976	A 14446	#
ELKHORN RIVER AT WATERLOO, NE						
S: 23 T: 15 R: 10E DOUGLAS SANITARY & IMPROVEMENT DIST 177 OF DOUGLAS COUNTY	FISHING LAKE	ST	39.30AF	03/03/1981	A 15776	
SANITARY & IMPROVEMENT DIST 177 OF DOUGLAS COUNTY	BOATING LAKE	ST	284.80AF	05/27/1980	A 15654	
S: 16 T: 14 R: 10E SARPY LAURA E ALLBERRY	PUMP	IR	1.36	02/11/1975	A 13397	#
PLATTE RIVER NEAR ASHLAND, NE						

Department of Water Resources

373

See "Use" definitions and footnotes on pages 68 and 69

SURFACE WATER RIGHTS DATA
CLAIMS, APPLICATIONS, AND APPROPRIATIONS IN DOWNSTREAM ORDER
DIVISION NO. 2B

SOURCE LOCATION APPROPRIATOR	CARRIER GAGE	USE	GRANT IN CFS/AF	DATE OF PRIORITY	DOCKET/ APP. NUMBER	ANNO. FT. NT.
<u>SALT CREEK OLIVE BRANCH TRIB TO</u>						
S: 31 T: 8 R: 5E LANCASTER LOWER PLATTE SOUTH NRD	SALT CREEK RESERVOIR 27-A	ST	215.30AF	01/10/1968	A 11311	
LOWER PLATTE SOUTH NRD	SALT CREEK RESERVOIR 27-B	ST	78.80AF	05/15/1968	A 11424	
<u>SALT CREEK OLIVE BRANCH</u>						
S: 7 T: 7 R: 5E LANCASTER LOWER PLATTE SOUTH NRD	SALT CREEK RESERVOIR 27-C	ST	128.90AF	05/15/1968	A 11425	
<u>SALT CREEK OLIVE BRANCH TRIB TO</u>						
S: 20 T: 7 R: 5E LANCASTER GAME AND PARKS COMMISSION	TEAL RESERVOIR	ST	152.38AF	02/06/1964	A 10302	
S: 32 T: 8 R: 5E LANCASTER LOWER PLATTE SOUTH NRD	SALT CREEK RESERVOIR 26-A	ST	220.70AF	01/10/1968	A 11310	
S: 10 T: 7 R: 5E LANCASTER GAME AND PARKS COMMISSION	OLIVE BRANCH RESERVOIR	ST	1410.00AF	11/06/1962	A 10120	
S: 3 T: 7 R: 5E LANCASTER LOWER PLATTE SOUTH NRD	SALT CREEK RESERVOIR 25-A	ST	245.10AF	05/15/1968	A 11423	
S: 11 T: 7 R: 5E LANCASTER LOWER PLATTE SOUTH NRD	UPPER SALT RESERVOIR 14-1	ST	29.80AF	07/09/1985	A 16417	
<u>SALT CREEK OLIVE BRANCH</u>						
S: 11 T: 7 R: 5E LANCASTER RAYMOND H WELLS	PUMP	IR	1.21	03/16/1967	A 11076	
<u>SALT CREEK OLIVE BRANCH TRIB TO</u>						
S: 13 T: 7 R: 5E LANCASTER LOWER PLATTE SOUTH NRD	UPPER SALT RESERVOIR 14-A	ST	59.80AF	07/09/1985	A 16416	
S: 19 T: 7 R: 6E LANCASTER LOWER PLATTE SOUTH NRD	UPPER SALT RESERVOIR 13-A	ST	57.00AF	07/09/1985	A 16424	
S: 7 T: 7 R: 6E LANCASTER LOWER PLATTE SOUTH NRD	UPPER SALT RESERVOIR 13-B	ST	51.30AF	07/09/1985	A 16415	
<u>SALT CREEK OLIVE BRANCH</u>						
S: 5 T: 7 R: 6E LANCASTER FREDA A RELLER	PUMP	IR	.29	04/13/1954	A 6177	K
<u>SALT CREEK NORTH BRANCH TRIB TO</u>						
S: 11 T: 8 R: 5E LANCASTER LOWER PLATTE SOUTH NRD	UPPER SALT RESERVOIR 23-B	ST	58.40AF	07/09/1985	A 16419	
<u>SALT CREEK NORTH BRANCH</u>						
S: 30 T: 8 R: 6E LANCASTER GAME AND PARKS COMMISSION	BLUESTEM RESERVOIR	ST	3200.00AF	03/01/1962	A 10025	
<u>SALT CREEK SPRING BRANCH</u>						
S: 20 T: 7 R: 6E LANCASTER LOWER PLATTE SOUTH NRD	SALT CREEK RESERVOIR 6-A	ST	53.90AF	04/04/1966	A 10820	
<u>SALT CREEK SPRING BRANCH TRIB TO</u>						
S: 21 T: 7 R: 6E LANCASTER HARRY A E MIKKLESON ET AL	MEADOWLAKE RES. NO. 1	ST	99.10AF	03/29/1973	A 12844	
LOWER PLATTE SOUTH NRD	UPPER SALT RESERVOIR 5-7	ST	41.70AF	07/09/1985	A 16407	

SURFACE WATER RIGHTS DATA
CLAIMS, APPLICATIONS, AND APPROPRIATIONS IN DOWNSTREAM ORDER
DIVISION NO. 28

SOURCE LOCATION APPROPRIATOR	CARRIER GAGE	USE	GRANT IN CFS/AF	DATE OF PRIORITY	DOCKET/ APP. NUMBER	ANNO. TA.	FT. NT.
<u>SALT CREEK SPRING BRANCH TRIB TO</u>							
S: 16 T: 7 R: 6E LANCASTER LOWER PLATTE SOUTH NRD	UPPER SALT RESERVOIR 5-A	ST	41.60AF	07/09/1985	A 16406		
S: 21 T: 7 R: 6E LANCASTER LOWER PLATTE SOUTH NRD	UPPER SALT RESERVOIR 5-9	ST	23.70AF	07/09/1985	A 16408		
<u>SALT CREEK</u>							
S: 33 T: 8 R: 6E LANCASTER MARGARET W THOMPSON	PUMP	IR	1.59	03/25/1968	A 11383		
S: 34 T: 8 R: 6E LANCASTER J CARL SITTLER ESTATE	PUMP	IR	.28	09/04/1953	A 5542		K
<u>INN CREEK</u>							
S: 34 T: 8 R: 6E LANCASTER LYLE J VERGITH	VERGITH RESERVOIR	ST	15.60AF	08/15/1955	A 7908		
<u>WITTSTRUCK CREEK</u>							
S: 8 T: 8 R: 6E LANCASTER LOWER PLATTE SOUTH NRD	WITTSTRUCK CREEK RESERVOIR 16-A	ST	87.55AF	04/04/1966	A 10822		
<u>WITTSTRUCK CREEK TRIB TO</u>							
S: 20 T: 8 R: 6E LANCASTER LOWER PLATTE SOUTH NRD	WITTSTRUCK CREEK RESERVOIR 17-A	ST	142.50AF	04/04/1966	A 10821		
<u>SALT CREEK</u>							
S: 24 T: 8 R: 6E LANCASTER CHARLTON F MITCHELL ESTATE	PUMP	IR	.14	03/14/1973	A 12826		K
<u>SALT CREEK TRIB TO</u>							
S: 25 T: 8 R: 6E LANCASTER DEPARTMENT OF ROADS	PRINCETON REST AREA LAGOON	ST	.16AF	05/06/1968	A 11410		
<u>SALT CREEK</u>							
S: 24 T: 8 R: 6E LANCASTER DOOLITTLE & DOOLITTLE TRUST JAMES DOOLITTLE TRUST	PUMP PUMP	IR IR	2.93 1.07	04/03/1975 04/01/1971	A 13525 A 12202		
<u>SALT CREEK EAST BRANCH TRIB TO</u>							
S: 33 T: 8 R: 8E LANCASTER LOWER PLATTE SOUTH NRD	UPPER SALT RESERVOIR 38-3	ST	42.70AF	07/09/1985	A 16422		
<u>SALT CREEK EAST BRANCH</u>							
S: 33 T: 8 R: 8E LANCASTER LOWER PLATTE SOUTH NRD	UPPER SALT RESERVOIR 38-A	ST	121.20AF	07/09/1985	A 16421		
<u>SALT CREEK EAST BRANCH TRIB TO</u>							
S: 19 T: 8 R: 8E LANCASTER LOWER PLATTE SOUTH NRD	UPPER SALT RESERVOIR 8-A	ST	47.40AF	07/09/1985	A 16409		
S: 20 T: 8 R: 8E LANCASTER LOWER PLATTE SOUTH NRD	UPPER SALT RESERVOIR 8-B	ST	29.70AF	07/09/1985	A 16410		
S: 18 T: 7 R: 8E LANCASTER SAMUEL VAN PELT	VAN PELT RESERVOIR	ST	59.00AF	09/13/1966	A 10949		

See "Use" definitions and footnotes on pages 68 and 69

SURFACE WATER RIGHTS DATA
CLAIMS, APPLICATIONS, AND APPROPRIATIONS IN DOWNSTREAM ORDER
DIVISION NO. 28

SOURCE LOCATION APPROPRIATOR	CARRIER GAGE	USE	GRANT IN CFS/AF	DATE OF PRIORITY	DOCKET/ APP. NUMBER	ANNOA.	FT. HT.
<u>SALT CREEK EAST BRANCH TRIB TO</u>							
S: 8 T: 7 R: 8E LANCASTER LOWER PLATTE SOUTH WRD	UPPER SALT RESERVOIR	10-4 ST	19.30AF	07/09/1985	A 16413		
S: 6 T: 7 R: 8E LANCASTER GAME AND PARKS COMMISSION	HEDGEFIELD RESERVOIR	ST	231.39AF	02/06/1964	A 10301		
S: 35 T: 9 R: 7E LANCASTER LOWER PLATTE SOUTH WRD	UPPER SALT RESERVOIR	19-8 ST	41.60AF	07/09/1985	A 16418		
S: 14 T: 8 R: 7E LANCASTER JOHN B. BOWERS	PUMP	IR	.61	02/15/1972	A 12507		
S: 12 T: 8 R: 7E LANCASTER LOWER PLATTE SOUTH WRD	UPPER SALT RESERVOIR	9-A ST	33.90AF	07/09/1985	A 16411		
S: 24 T: 8 R: 7E LANCASTER LOWER PLATTE SOUTH WRD	UPPER SALT RESERVOIR	9-3 ST	34.70AF	07/09/1985	A 16412		
S: 36 T: 8 R: 7E LANCASTER GAME AND PARKS COMMISSION	WAGONTRAIN RESERVOIR	ST	2500.00AF	03/01/1962	A 10024		
<u>SALT CREEK EAST BRANCH</u>							
S: 2 T: 7 R: 7E LANCASTER RALPH E & IRENE L MARLAN	PUMP	IR	.44	03/09/1956	A 8402		K
<u>VANDERBRINK CREEK TRIB TO</u>							
S: 11 T: 7 R: 7E LANCASTER LOWER PLATTE SOUTH WRD	UPPER SALT RESERVOIR	11-A ST	54.50AF	07/09/1985	A 16414		
<u>VANDERBRINK CREEK</u>							
S: 3 T: 7 R: 7E LANCASTER ORVILLE DEBOER	PUMP	IR	1.06	12/03/1956	A 9015		
S: 1 T: 7 R: 7E LANCASTER RALPH E MARLAN	PUMP	IR	.61	07/22/1955	A 7794		
<u>SALT CREEK EAST BRANCH</u>							
S: 34 T: 8 R: 7E LANCASTER RALPH E MARLAN	PUMP	IR	.68	07/22/1955	A 7793		K
<u>SALT CREEK SOUTH BRANCH TRIB TO</u>							
S: 18 T: 7 R: 7E LANCASTER LOWER PLATTE SOUTH WRD	UPPER SALT RESERVOIR	18-9 ST	25.50AF	07/09/1985	A 16425		
<u>SALT CREEK SOUTH BRANCH</u>							
S: 4 T: 7 R: 7E LANCASTER GAME AND PARKS COMMISSION	STAGECOACH RESERVOIR	ST	1900.00AF	11/06/1962	A 10119		
S: 1 T: 7 R: 7E LANCASTER WILLIAM R SCOTT	PUMP	IR	.44	03/06/1963	A 10153		
S: 1 T: 7 R: 7E LANCASTER WILLIAM R SCOTT	SCOTT RESERVOIR	ST	5.16AF	03/06/1963	A 10154		
<u>SCOTT RESERVOIR</u>							
S: 4 T: 7 R: 7E LANCASTER WILLIAM R SCOTT	PUMP	SI	.00	03/06/1963	A 10155	A-10153	
<u>SALT CREEK EAST BRANCH</u>							
S: 27 T: 8 R: 7E LANCASTER DALE MARLAN	SALT CREEK RESERVOIR	35 ST	55.70AF	07/17/1972	A 12685		
<u>SALT CREEK RESERVOIR 35</u>							
S: 27 T: 8 R: 7E LANCASTER LOWER PLATTE SOUTH WRD	PUMP	SO	.00	03/18/1977	A 14825		

SURFACE WATER RIGHTS DATA
CLAIMS, APPLICATIONS, AND APPROPRIATIONS IN DOWNSTREAM ORDER
DIVISION NO. 28

SOURCE LOCATION APPROPRIATOR	CARRIER GAGE	USE	GRANT IN CFS/AF	DATE OF PRIORITY	DOCKET/ APP. NUMBER	ANNOA.	FT. NT.
<u>SALT CREEK EAST BRANCH TRIB TO LOWER PLATTE SOUTH NRD</u>	UPPER SALT RESERVOIR 35-1	ST	23.70AF	07/09/1985	A 16420		
<u>SALT CREEK EAST BRANCH ALMA E BRAINARD TRUST</u>	PUMP	IR	.61	01/11/1978	A 15162		K
<u>SALT CREEK ARNOLD E SCHAEFFER</u>	PUMP	IR	1.00	02/12/1981	A 15763		
<u>S: 18 T: 8 R: 7E LANCASTER KEN & CAROLYN K MOHR JR</u>	PUMP	IR	.12	07/12/1977	A 15025		#
<u>S: 7 T: 8 R: 7E LANCASTER DOROTHY WILLIAMS</u>	PUMP	IR	.95	03/30/1961	A 9921		K
<u>DOROTHY WILLIAMS</u>	PUMP	IR	.93	05/24/1962	A 10066		K
<u>SALT CREEK TRIB TO Q L BENGSTON</u>	HERKIMER LAKE	ST	73.10AF	11/01/1968	A 11584		
<u>SALT CREEK S: 6 T: 8 R: 7E LANCASTER MID-AMERICA INVESTMENT CO, INC</u>	PUMP	IR	.44	06/29/1979	A 15509		
<u>S: 1 T: 8 R: 6E LANCASTER WILLIE VERBEEK</u>	PUMP	IR	1.08	08/21/1972	A 12720		
<u>CARDWELL BRANCH S: 19 T: 9 R: 6E LANCASTER GAME AND PARKS COMMISSION</u>	YANKEE HILL RESERVOIR	ST	2020.00AF	08/26/1964	A 10430		
<u>SALT CREEK S: 2 T: 9 R: 6E LANCASTER VAUGHN R & MARY BOWEN</u>	PUMP	IR	.29	06/08/1966	A 10863		
<u>BEAL SLOUGH TRIB TO S: 15 T: 9 R: 7E LANCASTER PINE LAKE CORPORATION</u>	PINE LAKE RESERVOIR	ST	167.00AF	03/03/1961	A 9901		
<u>HAINES BRANCH S: 8 T: 8 R: 5E LANCASTER JAMES J JURICEK</u>	PUMP	IR	.77	04/06/1967	A 11095		
<u>HOLMES CREEK S: 10 T: 9 R: 5E LANCASTER GAME AND PARKS COMMISSION</u>	CONESTOGA RESERVOIR	ST	2700.00AF	11/06/1962	A 10121		
<u>HAINES BRANCH S: 8 T: 9 R: 6E LANCASTER ADOLPH & VERA PRIESS</u>	PUMP	IR	.81	04/17/1972	A 12591		
<u>ADOLPH & VERA PRIESS</u>	PRIESS RESERVOIR NO. 1	ST	.00	04/17/1972	A 12592		
<u>PRIESS RESERVOIR NO. 1 S: 4 T: 9 R: 6E LANCASTER ADOLPH & VERA PRIESS</u>	PUMP	SI	.00	04/17/1972	A 12593	A-12591	

Department of Water Resources

See "Use" definitions and footnotes on pages 68 and 69

SURFACE WATER RIGHTS DATA
CLAIMS, APPLICATIONS, AND APPROPRIATIONS IN DOWNSTREAM ORDER
DIVISION NO. 2B

SOURCE LOCATION APPROPRIATOR	CARRIER GAGE	USE	GRANT IN CFS/AF	DATE OF PRIORITY	DOCKET/ APP. NUMBER	ANNOA. FT.
HAINES BRANCH						
S: 3 T: 9 R: 6E LANCASTER LINCOLN REGIONAL CENTER	PUMP	FW	.04	02/12/1987	A 16540	
MIDDLE CREEK NORTH BRANCH TRIP TO						
S: 15 T: 11 R: 4E SEWARD LOWER PLATTE SOUTH NRD	KRIESER RESERVOIR	ST	66.10AF	10/29/1985	A 16459	
MIDDLE CREEK NORTH BRANCH						
S: 25 T: 11 R: 4E SEWARD LEONARD R & PHYLLIS J ROBOTHAM	PUMP	IR	1.48	08/04/1969	A 11759	
LEONARD R ROBOTHAM	PUMP	IR	.93	01/23/1979	A 15398	
S: 31 T: 11 R: 5E LANCASTER NELDA A BRANDT	PUMP	IR	.97	07/28/1975	A 13686	
S: 16 T: 10 R: 5E LANCASTER GAME AND PARKS COMMISSION	PAWNEE RESERVOIR	ST	8600.00AF	04/12/1963	A 10176	
HAROLD DEINERT	PUMP	IR	1.68	08/20/1975	A 13747	
MIDDLE CREEK SOUTH BRANCH						
S: 22 T: 10 R: 4E SEWARD GAME AND PARKS COMMISSION	TWIN LAKES RESERVOIR	ST	2840.00AF	02/19/1964	A 10308	
S: 28 T: 10 R: 5E LANCASTER ADOLPH PIENING	PUMP	IR	3.98	08/20/1969	A 11773	
S: 21 T: 10 R: 5E LANCASTER BURDETTE PIENING	PUMP	IR	.75	03/05/1970	A 11885	
BURDETTE PIENING	PUMP	IR	.15	12/22/1947	A 4162	
MIDDLE CREEK						
S: 22 T: 10 R: 5E LANCASTER HARVEY DEINERT	PUMP	IR	1.56	04/21/1977	A 14915	
S: 29 T: 10 R: 6E LANCASTER BOARD OF EDUCATIONAL LANDS & FUNDS	PUMP	IR	.03	01/18/1967	A 11021	
BOARD OF EDUCATIONAL LANDS & FUNDS	PUMP	IR	.41	11/08/1976	A 14541	
S: 28 T: 10 R: 6E LANCASTER JOSE SANCHEZ ET AL	PUMP	IR	.13	01/07/1938	A 2823	K
ANTELOPE CREEK						
S: 4 T: 9 R: 7E LANCASTER CITY OF LINCOLN	ANTELOPE CREEK RESERVOIR	ST	1050.00AF	08/28/1961	A 9972	
S: 31 T: 10 R: 7E LANCASTER MICHAEL D COON	PUMP	IR	.01	03/29/1976	A 14126	
OAK CREEK TRIP TO						
S: 4 T: 13 R: 4E BUTLER LOWER PLATTE SOUTH NRD	BUTLER COUNTY RES. 63-A	ST	9.83AF	08/19/1966	A 10935	
S: 8 T: 13 R: 4E BUTLER LOWER PLATTE SOUTH NRD	OAK-MIDDLE RESERVOIR 63-D	ST	64.00AF	03/05/1970	A 11890	
OAK-MIDDLE RESERVOIR 63-D						
S: 8 T: 13 R: 4E BUTLER LOWER PLATTE SOUTH NRD	PUMP	SO	.00	12/14/1982	A 16163	

SURFACE WATER RIGHTS DATA
CLAIMS, APPLICATIONS, AND APPROPRIATIONS IN DOWNSTREAM ORDER
DIVISION NO. 2B

SOURCE LOCATION APPROPRIATOR	CARRIER GAGE	USE	GRANT IN CFS/AF	DATE OF PRIORITY	DOCKET/ APP. NUMBER	ANNOTA.	FT. NT.
<u>OAK CREEK TRIB TO</u>							
S: 15 T: 13 R: 4E BUTLER LOWER PLATTE SOUTH NRD	OAK-MIDDLE RESERVOIR 63-C	ST	72.70AF	03/12/1965	A 10565		
S: 20 T: 13 R: 4E BUTLER LOWER PLATTE SOUTH NRD	BUTLER COUNTY RES. 68-A	ST	174.60AF	08/19/1966	A 10936		
S: 21 T: 13 R: 4E BUTLER LOWER PLATTE SOUTH NRD	OAK-MIDDLE RESERVOIR 67-A	ST	54.50AF	07/09/1985	A 16423		
S: 27 T: 13 R: 4E BUTLER JOHN L KOUMA	PUMP	IR	1.69	06/15/1979	A 15493		
S: 29 T: 13 R: 4E BUTLER LOWER PLATTE SOUTH NRD	OAK-MIDDLE RESERVOIR 66-A	ST	75.10AF	06/25/1981	A 15904		
<u>OAK-MIDDLE RESERVOIR 66-A</u>							
S: 29 T: 13 R: 4E BUTLER LOWER PLATTE SOUTH NRD	PUMP	SO	.00	07/15/1987	A 16571	A-15904	
<u>OAK CREEK TRIB TO</u>							
S: 11 T: 12 R: 4E SEWARD LOWER PLATTE SOUTH NRD	OAK-MIDDLE RESERVOIR 58-B	ST	70.83AF	03/08/1968	A 11362		
<u>OAK CREEK</u>							
S: 13 T: 12 R: 4E SEWARD CLYDE B CHMELKA	PUMP	IR	1.04	07/12/1968	A 11486		
<u>PEANUT CREEK TRIB TO</u>							
S: 1 T: 12 R: 4E SEWARD LOWER PLATTE SOUTH NRD	PEANUT CREEK RES. 57-A	ST	383.20AF	08/30/1967	A 11238		
S: 12 T: 12 R: 4E SEWARD ERMIN C BENES	PUMP	IR	.79	02/18/1957	A 9216		
<u>PEANUT CREEK</u>							
S: 18 T: 12 R: 5E LANCASTER HENRY JASA	PUMP	IR	.66	01/18/1971	A 12141		
LEONARD BENES	PUMP	IR	1.69	04/19/1973	A 12860		
<u>OAK CREEK MIDDLE</u>							
S: 7 T: 12 R: 4E SEWARD LOWER PLATTE SOUTH NRD	OAK-MIDDLE RESERVOIR 87-A	ST	107.30AF	08/30/1967	A 11239		
<u>OAK-MIDDLE RESERVOIR 87-A</u>							
S: 7 T: 12 R: 4E SEWARD LOWER PLATTE SOUTH NRD	PUMP	SO	.00	03/18/1977	A 14824		
<u>OAK CREEK MIDDLE TRIB TO</u>							
S: 6 T: 12 R: 4E SEWARD LOWER PLATTE SOUTH NRD	OAK-MIDDLE RESERVOIR 86-A	ST	87.17AF	03/08/1968	A 11367		
<u>OAK-MIDDLE RESERVOIR 86-A</u>							
S: 6 T: 12 R: 4E SEWARD LOWER PLATTE SOUTH NRD	PUMP	SO	.00	08/07/1984	A 16321		
<u>OAK CREEK MIDDLE TRIB TO</u>							
S: 18 T: 12 R: 4E SEWARD LOWER PLATTE SOUTH NRD	OAK-MIDDLE RESERVOIR 82-B	ST	62.54AF	03/08/1968	A 11365		

Department of Water Resources

SURFACE WATER RIGHTS DATA
CLAIMS, APPLICATIONS, AND APPROPRIATIONS IN DOWNSTREAM ORDER
DIVISION NO. 2B

SOURCE LOCATION APPROPRIATOR	CARRIER GAGE	USE	GRANT IN CFS/AF	DATE OF PRIORITY	DOCKET/APP. NUMBER	ANNOA.	FT. NT.
<u>OAK-MIDDLE RESERVOIR 82-B</u> S: 7 T: 12 R: 4E SEWARD LOWER PLATTE SOUTH NRD	PUMP	SO	.00	03/18/1977	A 14827		
<u>OAK CREEK MIDDLE</u> S: 8 T: 12 R: 4E SEWARD EDMUND FIALA	PUMP	IR	.81	07/26/1967	A 11211		
<u>OAK CREEK MIDDLE TRIB TO</u> S: 5 T: 12 R: 4E SEWARD LOWER PLATTE SOUTH NRD	OAK-MIDDLE RESERVOIR 84-A	ST	95.85AF	03/08/1968	A 11366		
<u>OAK CREEK MIDDLE</u> S: 17 T: 12 R: 4E SEWARD GERALD K & K W JOHNSON MARGARET L ROTH	PUMP PUMP	IR IR	4.27 2.36	05/03/1967 04/25/1967	A 11124 A 11113		
S: 20 T: 12 R: 4E SEWARD FLOYD CLARK	CLARK RESERVOIR	ST	.93AF	03/31/1972	A 12573		
<u>OAK CREEK MIDDLE TRIB TO</u> S: 21 T: 12 R: 4E SEWARD LOWER PLATTE SOUTH NRD	OAK-MIDDLE RESERVOIR 81-A	ST	133.05AF	03/08/1968	A 11364		
S: 16 T: 12 R: 4E SEWARD LOWER PLATTE SOUTH NRD	OAK-MIDDLE RESERVOIR 79-A	ST	102.75AF	03/08/1968	A 11363		
S: 14 T: 12 R: 04E SEWARD LOWER PLATTE SOUTH NRD	HUDKINS ROAD STRUCTURE	ST	24.50AF	04/17/1992	A 17176		
<u>OAK CREEK MIDDLE</u> S: 23 T: 12 R: 4E SEWARD BETTY PLAUTZ	PUMP	IR	1.70	04/20/1967	A 11107		
<u>OAK CREEK MIDDLE TRIB TO</u> S: 27 T: 12 R: 4E SEWARD LOWER PLATTE SOUTH NRD	OAK-MIDDLE RESERVOIR 76-A	ST	101.90AF	07/10/1964	A 10393		
<u>OAK CREEK MIDDLE</u> S: 26 T: 12 R: 4E SEWARD JOE KOVAR	PUMP	IR	1.83	12/16/1966	A 11000		
S: 25 T: 12 R: 4E SEWARD LARRY HUDKINS	PUMP	IR	2.89	07/17/1968	A 11495		
<u>OAK CREEK MIDDLE TRIB TO</u> S: 35 T: 12 R: 4E SEWARD LOWER PLATTE SOUTH NRD	OAK-MIDDLE RESERVOIR 72-A	ST	177.80AF	08/07/1969	A 11761		
S: 25 T: 12 R: 4E SEWARD LARRY HUDKINS	PUMP	IR	.72	07/17/1968	A 11496		
S: 3 T: 11 R: 4E SEWARD LOWER PLATTE SOUTH NRD	HOUSEL RESERVOIR	ST	7.90AF	10/29/1985	A 16460		
<u>OAK CREEK</u> S: 34 T: 12 R: 5E LANCASTER GAME AND PARKS COMMISSION CORPS OF ENGINEERS	BRANCHED OAK RESERVOIR PUMP	ST IR	26000.00AF .43	02/20/1964 05/19/1956	A 10309 A 8574		

SURFACE WATER RIGHTS DATA
CLAIMS, APPLICATIONS, AND APPROPRIATIONS IN DOWNSTREAM ORDER
DIVISION NO. 2B

SOURCE LOCATION APPROPRIATOR	CARRIER GAGE	USE	GRANT IN CFS/AF	DATE OF PRIORITY	DOCKET/ APP. NUMBER	ANNOA.	FT. NT.
<u>OAK CREEK</u>							
S: 34 T: 12 R: 5E LANCASTER							
MAE E GRAVES	PUMP	IR	.43	09/09/1964	A 10442	A-8574	D
DANIEL OLSON	PUMP	IR	1.65	02/08/1966	A 10767		
ADOLPH E LANGE	PUMP	IR	2.14	03/08/1973	A 12823		
S: 35 T: 12 R: 5E LANCASTER							
CALVIN STERNS	PUMP	IR	1.90	05/05/1967	A 11129		
S: 2 T: 11 R: 5E LANCASTER							
STERNS, STERNS, STERNS & STERNS	PUMP	IR	.27	02/03/1954	A 5930		
STERNS, STERNS, STERNS & STERNS	PUMP	IR	.94	08/17/1967	A 11229		
CALVIN STERNS	PUMP	IR	2.87	10/10/1972	A 12749		
S: 1 T: 11 R: 5E LANCASTER							
HEINBIGNER & RIGBY	PUMP	IR	1.84	11/20/1969	A 11824		
JIM J JAKOUBEK	PUMP	IR	.57	10/17/1974	A 13239		
<u>OAK CREEK NORTH</u>							
S: 9 T: 14 R: 4E BUTLER							
LOWER PLATTE SOUTH NRD	NORTH OAK RESERVOIR 6-A	ST	218.80AF	02/24/1976	A 14052		
<u>NORTH OAK RESERVOIR 6-A</u>							
S: 9 T: 14 R: 4E BUTLER							
LOWER PLATTE SOUTH NRD	PUMP	SO	.00	01/03/1983	A 16165		
<u>OAK CREEK NORTH TRIB TO</u>							
S: 17 T: 14 R: 4E BUTLER							
FRANK KUZELKA	KUZELKA RESERVOIR NO. 1	ST	9.50AF	08/15/1973	A 12922		
FRANK KUZELKA	KUZELKA RESERVOIR NO. 2	ST	39.40AF	11/16/1976	A 14561		
<u>KUZELKA RESERVOIR</u>							
S: 17 T: 14 R: 4E BUTLER							
FRANK KUZELKA	PUMP	SO	.00	07/18/1977	A 15036		
<u>OAK CREEK NORTH TRIB TO</u>							
S: 16 T: 14 R: 4E BUTLER							
LOWER PLATTE SOUTH NRD	NORTH OAK RESERVOIR 6-B	ST	146.00AF	02/24/1976	A 14053		
<u>NORTH OAK RESERVOIR 6-B</u>							
S: 16 T: 14 R: 4E BUTLER							
LOWER PLATTE SOUTH NRD	PUMP	SO	.00	03/18/1977	A 14826		
<u>OAK CREEK NORTH TRIB TO</u>							
S: 22 T: 14 R: 4E BUTLER							
LOWER PLATTE SOUTH NRD	NORTH OAK RESERVOIR 6-C	ST	276.30AF	10/27/1976	A 14526		
S: 34 T: 14 R: 4E BUTLER							
LOWER PLATTE SOUTH NRD	NORTH OAK RESERVOIR 6-G	ST	121.90AF	07/27/1977	A 15056		
S: 25 T: 14 R: 4E BUTLER							
LOWER PLATTE SOUTH NRD	NORTH OAK RESERVOIR 5-F	ST	129.80AF	06/26/1974	A 13056		
S: 24 T: 14 R: 4E BUTLER							
BUTLER COUNTY	KUDLACEK RESERVOIR	ST	10.00AF	08/05/1982	A 16135		
S: 14 T: 14 R: 4E BUTLER							
LOWER PLATTE SOUTH NRD	NORTH OAK RESERVOIR 5-X	ST	210.80AF	01/15/1981	A 15750		

Department of Water Resources

SURFACE WATER RIGHTS DATA
CLAIMS, APPLICATIONS, AND APPROPRIATIONS IN DOWNSTREAM ORDER
DIVISION NO. 2B

SOURCE LOCATION APPROPRIATOR	CARRIER GAGE	USE	GRANT IN CFS/AF	DATE OF PRIORITY	DOCKET/ APP. NUMBER	ANNOA.	FT. NT.
<u>OAK CREEK NORTH TRIB TO</u> S: 24 T: 14 R: 4E BUTLER BRUCE E & JOYCE M REZAC	PUMP	IR	3.91	11/10/1975	A 13862		
<u>OAK CREEK NORTH</u> S: 29 T: 14 R: 5E SAUNDERS RAYMOND BOHAC	PUMP	IR	1.49	11/27/1956	A 9003		
<u>MUNTERS SLOUGH</u> S: 20 T: 14 R: 5E SAUNDERS LOWER PLATTE SOUTH NRD	NORTH OAK RESERVOIR 4-A	ST	904.20AF	10/24/1978	A 15354		
S: 29 T: 14 R: 5E SAUNDERS JULIUS HELLERICH	PUMP	IR	.60	07/27/1977	A 15055		
<u>OAK CREEK NORTH</u> S: 32 T: 14 R: 5E SAUNDERS GENE A REZAC	PUMP	IR	1.98	11/30/1979	A 15600		
ELIZABETH M STUHLIK	PUMP	IR	1.77	08/23/1979	A 15577		
<u>OAK CREEK NORTH TRIB TO</u> S: 33 T: 14 R: 5E SAUNDERS LOWER PLATTE SOUTH NRD	NORTH OAK RESERVOIR 4-C	ST	199.50AF	08/09/1979	A 15544		
<u>NORTH OAK RESERVOIR 4-C</u> S: 33 T: 14 R: 5E SAUNDERS LOWER PLATTE SOUTH NRD	PUMP	SO	.00	08/12/1982	A 16139		
<u>OAK CREEK NORTH</u> S: 4 T: 13 R: 5E SAUNDERS LARRY D OHNOUTKA	PUMP	IR	1.60	07/19/1974	A 13087		
CYRIL & MIKE BOUC	PUMP	IR	1.77	07/28/1956	A 8697		
<u>OAK CREEK NORTH TRIB TO</u> S: 6 T: 13 R: 5E SAUNDERS LOWER PLATTE SOUTH NRD	NORTH OAK RESERVOIR 3-A	ST	276.00AF	08/09/1979	A 15545		
<u>NORTH OAK RESERVOIR 3-A</u> S: 6 T: 13 R: 5E SAUNDERS LOWER PLATTE SOUTH NRD	PUMP	SO	.00	08/12/1982	A 16140		
LOWER PLATTE SOUTH NRD	PUMP	SI	.00	08/12/1982	A 16140	A-13666	
<u>OAK CREEK NORTH TRIB TO</u> S: 6 T: 13 R: 5E SAUNDERS RICHARD & ROSE A KOMENDA	PUMP	IR	.39	07/21/1975	A 13666		
<u>OAK CREEK NORTH</u> S: 9 T: 13 R: 5E SAUNDERS JAMES E CHMELKA	PUMP	IR	1.92	11/01/1971	A 12414		
S: 15 T: 13 R: 5E SAUNDERS ERMIN C BENES	PUMP	IR	2.69	02/23/1973	A 12815		
<u>BATES BRANCH</u> S: 13 T: 13 R: 4E BUTLER WILLIAM J & DELORES H SCHNEIDER	PUMP	IR	.06	08/09/1988	A 16694		K

SURFACE WATER RIGHTS DATA
CLAIMS, APPLICATIONS, AND APPROPRIATIONS IN DOWNSTREAM ORDER
DIVISION NO. 2B

SOURCE LOCATION APPROPRIATOR	CARRIER GAGE	USE	GRANT IN CFS/AF	DATE OF PRIORITY	DOCKET/ APP NUMBER	ANNOA.	FT. NT.
<u>OAK CREEK NORTH TRIB TO</u>							
S: 27 T: 13 R: 5E SAUNDERS LOWER PLATTE SOUTH NRD	NORTH OAK RESERVOIR 2-C	ST	118.90AF	06/26/1974	A 13057		
S: 26 T: 13 R: 5E SAUNDERS LOWER PLATTE SOUTH NRD	NORTH OAK RESERVOIR 2-D	ST	138.60AF	07/27/1977	A 15057		
<u>OAK CREEK NORTH</u>							
S: 35 T: 13 R: 5E SAUNDERS DAVID E BARRY	PUMP	IR	1.77	12/30/1975	A 13921		
S: 2 T: 12 R: 5E LANCASTER MARY E REED	PUMP	IR	.84	12/31/1956	A 9075		
INEZ BARRY	PUMP	IR	.83	05/13/1969	A 11702		
<u>WAGON TONGUE CREEK TRIB TO</u>							
S: 5 T: 12 R: 5E LANCASTER LOWER PLATTE SOUTH NRD	S & H FARMS RESERVOIR	ST	33.97AF	07/27/1978	A 15304		
<u>WAGON TONGUE CREEK</u>							
S: 3 T: 12 R: 5E LANCASTER LOWER PLATTE SOUTH NRD	NORTH OAK RESERVOIR 1-A	ST	900.30AF	12/30/1977	A 15158		
S: 10 T: 12 R: 5E LANCASTER LEROY & DOROTHY E ANG	PUMP	IR	.66	03/03/1970	A 11884		
S: 11 T: 12 R: 5E LANCASTER JOE & MARIE JIROVASKY	PUMP	IR	.98	05/05/1976	A 14211		
<u>OAK CREEK NORTH</u>							
S: 13 T: 12 R: 5E LANCASTER LEROY A ANG	PUMP	IR	1.19	02/04/1965	A 10525		
S: 24 T: 12 R: 5E LANCASTER ETHEL GARRISON	PUMP	IR	2.34	03/15/1961	A 9907		
S: 19 T: 12 R: 6E LANCASTER KURT SCHACHENMEYER	PUMP	IR	2.16	01/15/1981	A 15749		
S: 30 T: 12 R: 6E LANCASTER HAROLD M INGERSOLL	PUMP	IR	.77	03/25/1963	A 10165		
S: 31 T: 12 R: 6E LANCASTER NATHANIEL L & SHIRLEY J GRANT	PUMP	IR	.87	01/11/1967	A 11010		K
S: 6 T: 11 R: 6E LANCASTER WILLIAM (MRS) SILVERSTRAND FARM PRODUCTS CORPORATION	PUMP PUMP	IR IR	.09 .70	04/12/1954 03/07/1955	A 6173 A 7187		
<u>OAK CREEK</u>							
S: 7 T: 11 R: 6E LANCASTER CLYDE CAMPIN	PUMP PUMP	IR IR	1.62 .23	11/17/1975 08/10/1955	A 13867 A 7889		
S: 20 T: 11 R: 6E LANCASTER ALBERT BOOL	PUMP	IR	1.07	04/19/1963	A 10179		
ALBERT (MRS) BOOL	PUMP	IR	.97	03/21/1957	A 9388		
MARVIN K BURCHAM	PUMP	IR	1.73	07/13/1934	A 2422		
MARVIN K BURCHAM	PUMP	IR	.42	03/12/1953	A 5203		

SURFACE WATER RIGHTS DATA
CLAIMS, APPLICATIONS, AND APPROPRIATIONS IN DOWNSTREAM ORDER
DIVISION NO. 28

SOURCE LOCATION APPROPRIATOR	CARRIER GAGE	USE	GRANT IN CFS/AF	DATE OF PRIORITY	DOCKET/ APP. NUMBER	ANNOA.	FT. NT.
<u>OAK CREEK</u>							
S: 20 T: 11 R: 6E LANCASTER ALBERT BOOL	PUMP	IR	.54	03/24/1960	A 9805		
S: 29 T: 11 R: 6E LANCASTER LILLIAN CARLISLE	PUMP	IR	.76	04/03/1969	A 11682		
S: 32 T: 11 R: 6E LANCASTER JOHN R BENNETT TRUST	PUMP	IR	5.36	09/16/1971	A 12381		
<u>ELK CREEK</u>							
S: 18 T: 11 R: 5E LANCASTER JIM ANDELT	PUMP	IR	.44	03/17/1967	A 11078		
S: 21 T: 11 R: 5E LANCASTER FLOYD & VIRGINIA HUDKINS	PUMP	IR	.20	01/20/1971	A 12145		
<u>OAK CREEK</u>							
S: 6 T: 10 R: 6E LANCASTER CITY OF LINCOLN	BOWLING LAKE	ST	176.00AF	04/11/1957	A 9442		
<u>OAK CREEK TRIB. TO</u>							
S: 04 T: 10 R: 06E LANCASTER CITY OF LINCOLN	HIGHLAND GOLF COURSE POND	ST	30.40AF	06/15/1992	A 17196		
<u>HIGHLANDS GOLF COURSE RESERVOIR</u>							
S: 4 T: 10 R: 6E LANCASTER CITY OF LINCOLN	HIGHLAND GOLF COURSE RES.	SO	26.00AF	08/20/1992	A 17219		
<u>OAK CREEK</u>							
S: 15 T: 10 R: 6E LANCASTER CAPITOL BEACH COMMUNITY ASSOC.	CAPITOL BEACH LAKE	ST	1430.00AF	06/07/1961	A 9944		
CAPITOL BEACH COMMUNITY ASSOC.	CAPITOL BEACH LAKE	SS	270.00AF	01/11/1991	A 17043		A
S: 14 T: 10 R: 6E LANCASTER CITY OF LINCOLN	OAK LAKE SALT CREEK AT LINCOLN, NE	ST	222.89AF	09/03/1982	A 16147		#
<u>DEAD MANS RUN</u>							
S: 27 T: 10 R: 7E LANCASTER WEDGEWOOD MANOR, INC	WEDGEWOOD LAKE	ST	84.00AF	09/21/1960	A 9864		
<u>SALT CREEK LITTLE</u>							
S: 24 T: 11 R: 6E LANCASTER GEORGE HENDRICKS GEORGE HENDRICKS	HENDRICKS RESERVOIR PUMP	ST FW	24.00AF 1.67	09/06/1988 09/06/1988	A 16704 A 16705		
<u>SALT CREEK LITTLE TRIB. TO</u>							
S: 19 T: 11 R: 7E LANCASTER JAMES NAGEL	PUMP LITTLE SALT CREEK NEAR LINCOLN, NE	IR	1.96	04/01/1974	A 13010		#
<u>SALT CREEK</u>							
S: 32 T: 11 R: 7E LANCASTER CITY OF LINCOLN BOARD OF EDUCATIONAL LANDS & FUNDS	UNIVERSITY DUCK POND NEBRASKA DOG & HUNT CLUB, INC. RESERVOIR	ST ST	.00 50.00AF	07/29/1926 01/07/1982	A 1837 A 16045		

SURFACE WATER RIGHTS DATA
CLAIMS, APPLICATIONS, AND APPROPRIATIONS IN DOWNSTREAM ORDER
DIVISION NO. 2B

SOURCE LOCATION APPROPRIATOR	CARRIER GAGE	USE	GRANT IN CFS/AF	DATE OF PRIORITY	DOCKET/ APP. NUMBER	ANNO. FT. NT.
<u>STEVENS CREEK TRIBUT TO</u>						
S: 17 T: 9 R: 8E LANCASTER EVERETT HOOTWALKER	HOOTWALKER RESERVOIR	ST	1.56AF	04/14/1986	A 16483	
<u>STEVENS CREEK</u>						
S: 32 T: 10 R: 8E LANCASTER WILMER O MOORE ET AL	PUMP	IR	1.71	10/31/1972	A 12756	
S: 29 T: 10 R: 8E LANCASTER ROBERT A MOOK	PUMP	IR	.71	03/24/1977	A 14847	
<u>STEVENS CREEK TRIBUT TO</u>						
S: 11 T: 09 R: 07E LANCASTER HIMARK GOLF COURSE DRU LAMMLE	HIMARK GOLF COURSE RES. PUMP	ST SO	9.80AF 9.69AF	05/18/1992 06/11/1992	A 17185 A 17195	
<u>STEVENS CREEK</u>						
S: 24 T: 10 R: 7E LANCASTER SENORA, LEE R & JEAM PESTER	PUMP	IR	.06	09/19/1955	A 8134	K
S: 11 T: 10 R: 7E LANCASTER FENDER FARMS HARRY P & RAYMOND A LEAVITT	PUMP PUMP	IR IR	2.54 2.95	06/09/1975 04/25/1979	A 13611 A 15466	#
S: 2 T: 10 R: 7E LANCASTER UNIVERSITY OF NEBRASKA HARRY P & RAYMOND A LEAVITT FREDERICK C RETZLAFF	STEVENS CREEK CANAL PUMP PUMP	IR IR IR	.35 .02 .74	11/19/1913 02/07/1956 08/01/1952	A 1335 A 8352 A 5002	K K K
<u>ROCK CREEK</u>						
S: 25 T: 13 R: 6E SAUNDERS ADOLPH G WOTIPKA	PUMP	IR	.18	11/27/1939	A 3031	K
S: 36 T: 13 R: 6E SAUNDERS ADOLPH G WOTIPKA	PUMP	IR	.16	07/29/1955	A 7846	K
<u>ROCK CREEK LITTLE TRIBUT TO</u>						
S: 3 T: 12 R: 6E LANCASTER LOWER PLATTE SOUTH NRD	MARSHALEK RESERVOIR	ST	16.00AF	07/27/1978	A 15303	
<u>ROCK CREEK</u>						
S: 31 T: 13 R: 7E SAUNDERS DAYLE L & SHARON K BURKLUND WILMA STARK	PUMP PUMP	IR IR	2.16 1.08	11/06/1975 08/06/1931	A 13857 A 2225	
<u>HOBSON BRANCH</u>						
S: 29 T: 13 R: 7E SAUNDERS MARVIN PETERSON	PUMP	IR	.25	04/04/1977	A 14883	
<u>ROCK CREEK TRIBUT TO</u>						
S: 4 T: 12 R: 7E LANCASTER GAME AND PARKS COMMISSION	JACK SINN WILDLIFE MANAGEMENT AREA	ST	19.70AF	08/31/1989	A 16882	
<u>ROCK CREEK</u>						
S: 7 T: 12 R: 7E LANCASTER GAME AND PARKS COMMISSION	PUMP	FW	3.34	08/22/1986	A 16520	

Department of Water Resources

See "Use" definitions and footnotes on pages 68 and 69

SURFACE WATER RIGHTS DATA
CLAIMS, APPLICATIONS, AND APPROPRIATIONS IN DOWNSTREAM ORDER
DIVISION NO. 28

SOURCE LOCATION APPROPRIATOR	CARRIER GAGE	USE	GRANT IN CFS/AF	DATE OF PRIORITY	DOCKET/APP NUMBER	ANNOTA.	FT. NT.
<u>ROCK CREEK NORTH FORK</u> S: 23 T: 13 R: 7E SAUNDERS CUSTOM HOMES, INC	PUMP	IR	.64	05/27/1975	A 13592		
<u>ROCK CREEK</u> S: 5 T: 12 R: 8E LANCASTER ROBERT MCGILL ROBERT MCGILL ROBERT MCGILL	PUMP PUMP PUMP	IR IR IR	.68 .89 .35	04/17/1969 02/20/1956 02/10/1953	A 11688 A 8365 A 5157		#
S: 8 T: 12 R: 8E LANCASTER JAMES MAHER	PUMP	IR	.77	04/24/1989	A 16782		
S: 17 T: 12 R: 8E LANCASTER RUSSELL BLOMSTROM	PUMP	IR	.88	07/12/1954	A 6420		
S: 27 T: 12 R: 8E LANCASTER OTTO & OTTO	PUMP	IR	.27	03/16/1956	A 8429		K
S: 34 T: 12 R: 8E LANCASTER LOUIS JEFFREY EARL & HELEN BRAUCKMULLER EARL & HELEN BRAUCKMULLER	PUMP PUMP PUMP	IR IR IR	.46 .31 .39	05/12/1934 11/03/1947 01/11/1956	A 2382 A 4139 A 8312		
S: 35 T: 12 R: 8E LANCASTER LAMBERT M & HELEN L MILLS WILLIAM H & CHERYL LONDON	PUMP PUMP	IR IR	1.08 .20	08/04/1955 09/29/1959	A 7866 A 2978		
<u>CAMP CREEK</u> S: 25 T: 11 R: 8E LANCASTER BILLY SCHUELKE	PUMP	IR	.08	02/26/1954	A 6002		
S: 1 T: 11 R: 8E LANCASTER SYLVIA E MILLER	PUMP	IR	1.72	08/12/1968	A 11541		
<u>OFF CREEK</u> S: 7 T: 11 R: 9E CASS BOYD CLAYCOMB MAURINE HILT ET AL	PUMP PUMP	IR IR	1.53 1.72	03/05/1957 06/12/1933	A 9287 A 2326		#
<u>GREENWOOD CREEK</u> S: 9 T: 11 R: 9E CASS ROBERT L RIKLI	PUMP	IR	.62	06/21/1988	A 16666		K
S: 28 T: 12 R: 9E CASS PAUL J STRATE	PUMP	IR	.87	01/31/1964	A 10294		
<u>ROBINSON BRANCH</u> S: 18 T: 12 R: 9E CASS LONDON FARMS, INC	PUMP	IR	.82	07/06/1981	A 15915		
<u>CALLAHAN CREEK</u> S: 6 T: 11 R: 10E CASS LLOYD VOGLER	PUMP	IR	1.47	07/22/1975	A 13671		
S: 22 T: 12 R: 9E CASS MAURINE HILT ET AL	PUMP	IR	2.07	05/19/1959	A 9729		

SURFACE WATER RIGHTS DATA
CLAIMS, APPLICATIONS, AND APPROPRIATIONS IN DOWNSTREAM ORDER
DIVISION NO. 25

SOURCE LOCATION APPROPRIATOR	CARRIER GAGE	USE	GRANT IN CFS/AF	DATE OF PRIORITY	DOCKET/ APP. NUMBER	ANNOTA.	FT. MT.
<u>WAHOO CREEK</u>							
S: 7 T: 14 R: 6E SAUNDERS LAWRENCE E STUCHLIK	PUMP	IR	.75	08/23/1979	A 15576		
P R B FARM	PUMP	IR	.43	06/30/1960	A 9839		
S: 8 T: 14 R: 6E SAUNDERS RAYMOND J & DOROTHY MEDUNA	PUMP	IR	.71	12/08/1975	A 13898		
<u>WAHOO CREEK SOUTH FORK</u>							
S: 19 T: 14 R: 6E SAUNDERS EDWARD J & MARGARET L STUCHLIK, JR	PUMP	IR	.44	08/23/1979	A 15575		
S: 17 T: 14 R: 6E SAUNDERS EDWARD J & MARGARET L STUCHLIK, JR	PUMP	IR	.55	03/05/1956	A 8395	A-8395	D
EDWARD J & MARGARET L STUCHLIK, JR	PUMP	IR	.55	08/23/1979	A 15574		
MARIAN E MADIGAN	PUMP	IR	.11	07/02/1956	A 8656		K
<u>WAHOO CREEK NORTH FORK</u>							
S: 16 T: 15 R: 5E SAUNDERS SHAMAHAM BROTHERS	PUMP	IR	2.45	07/30/1976	A 14364		
S: 23 T: 15 R: 5E SAUNDERS RICHARD L & CLARA M LAWVER	PUMP	IR	1.13	11/29/1971	A 12449		K
<u>DUNLAP CREEK TRIB. TO</u>							
S: 3 T: 14 R: 5E SAUNDERS FRED KUBALEK	PUMP	IR	.51	06/07/1966	A 10862		
<u>DUNLAP CREEK</u>							
S: 35 T: 15 R: 5E SAUNDERS DONALD J VIRGL	PUMP	IR	1.04	04/17/1957	A 9452		
S: 31 T: 15 R: 6E SAUNDERS RICHARD L & CLARA M LAWVER	PUMP	IR	.60	09/21/1970	A 12084		
RAYMOND J & DOROTHY MEDUNA	PUMP	IR	.71	12/08/1975	A 13897		
<u>WAHOO CREEK NORTH FORK</u>							
S: 33 T: 15 R: 6E SAUNDERS DONALD KRESL	PUMP	IR	.29	03/16/1967	A 11077		K
DENNIS P & MANGY KELLNER	PUMP	IR	.56	08/12/1968	A 11539		
<u>WAHOO CREEK</u>							
S: 11 T: 14 R: 6E SAUNDERS KENNETH SCHOEN	PUMP	IR	.43	08/06/1956	A 8719		
S: 7 T: 14 R: 7E SAUNDERS JOHN E TRUTHA	PUMP	IR	.88	03/15/1991	A 17057		
JULIUS J LANIK	PUMP	IR	.64	05/06/1940	A 3150		
S: 9 T: 14 R: 7E SAUNDERS FRANCES A STYSKAL	PUMP	IR	.74	04/03/1972	A 12574		
<u>COTTONWOOD CREEK</u>							
S: 26 T: 16 R: 5E SAUNDERS LOWER PLATTE NORTH NRD	COTTONWOOD CREEK RESERVOIR 7-A	ST	1328.00AF	04/29/1987	A 16552		

Department of Water Resources

387

SURFACE WATER RIGHTS DATA
CLAIMS, APPLICATIONS, AND APPROPRIATIONS IN DOWNSTREAM ORDER
DIVISION NO. 2B

SOURCE LOCATION APPROPRIATOR	CARRIER GAGE	USE	GRANT IN CFS/AF	DATE OF PRIORITY	DOCKET/ APP. NUMBER	ANNOA.	FT. NT.
<u>COTTONWOOD CREEK TRIB TO</u>							
S: 32 T: 16 R: 5E SAUNDERS LOWER PLATTE NORTH NRD							
S: 5 T: 15 R: 5E SAUNDERS LOWER PLATTE NORTH NRD	COTTONWOOD RESERVOIR 6-E	ST	98.50AF	11/10/1971	A 12424		
S: 4 T: 15 R: 5E SAUNDERS LOWER PLATTE NORTH NRD	COTTONWOOD RESERVOIR 6-D	ST	200.80AF	12/06/1966	A 10990		
S: 34 T: 16 R: 5E SAUNDERS LOWER PLATTE NORTH NRD	COTTONWOOD RESERVOIR 6-C	ST	199.10AF	10/16/1967	A 11263		
S: 7 T: 15 R: 6E SAUNDERS LOWER PLATTE NORTH NRD	COTTONWOOD RESERVOIR 6-B	ST	124.40AF	04/29/1977	A 14923		
S: 8 T: 15 R: 6E SAUNDERS LOWER PLATTE NORTH NRD	COTTONWOOD RESERVOIR 41-A	ST	79.50AF	01/08/1970	A 11848		
S: 16 T: 15 R: 6E SAUNDERS LOWER PLATTE NORTH NRD	COTTONWOOD RESERVOIR 42-A	ST	84.60AF	12/06/1966	A 10991		
S: 10 T: 15 R: 6E SAUNDERS LOWER PLATTE NORTH NRD	COTTONWOOD RESERVOIR 32-A	ST	71.00AF	04/06/1972	A 12578		
S: 13 T: 15 R: 6E SAUNDERS LOWER PLATTE NORTH NRD	COTTONWOOD RESERVOIR 21-A	ST	210.70AF	08/10/1981	A 15959		
<u>COTTONWOOD CREEK</u> S: 23 T: 15 R: 6E SAUNDERS LARRY DAUEL	PUMP	IR	.41	08/09/1974	A 13142		
<u>COTTONWOOD CREEK TRIB TO</u>							
S: 26 T: 15 R: 6E SAUNDERS LOWER PLATTE NORTH NRD	COTTONWOOD RESERVOIR 23-A	ST	75.30AF	06/11/1969	A 11724		
<u>COTTONWOOD CREEK</u>							
S: 30 T: 15 R: 7E SAUNDERS PAUL (MRS) KREMLACEK	PUMP	IR	1.67	08/08/1974	A 13140		
S: 6 T: 14 R: 7E SAUNDERS ROBERT E BERN	PUMP	IR	.20	05/10/1956	A 8559		K
S: 5 T: 14 R: 7E SAUNDERS MABEL E ROBERTS	PUMP	IR	.44	12/07/1955	A 8280		
S: 4 T: 14 R: 7E SAUNDERS MABEL E ROBERTS	PUMP	IR	.97	12/21/1973	A 12965		
S: 9 T: 14 R: 7E SAUNDERS ARDVEN MALCHOW	PUMP	IR	1.02	01/26/1965	A 10521		
S: 9 T: 14 R: 7E SAUNDERS JAMES H TRUTHA	PUMP	IR	.89	08/17/1970	A 12060		
<u>COTTONWOOD CREEK TRIB TO</u>							
S: 20 T: 15 R: 7E SAUNDERS LOWER PLATTE NORTH NRD	COTTONWOOD RESERVOIR 8-D	ST	186.39AF	10/16/1967	A 11264		
<u>WABOD CREEK</u>							
S: 14 T: 14 R: 7E SAUNDERS SLADKY & SLADKY	PUMP	IR	1.88	11/09/1976	A 14543		
JOHN A BRATKA	PUMP	IR	1.77	01/22/1970	A 11854		

SURFACE WATER RIGHTS DATA
CLAIMS, APPLICATIONS, AND APPROPRIATIONS IN DOWNSTREAM ORDER
DIVISION NO. 2B

SOURCE LOCATION APPROPRIATOR	CARRIER GAGE	USE	GRANT IN CFS/AF	DATE OF PRIORITY	DOCKET/ APP. NUMBER	ANNOTA.	FT. NT.
SAND CREEK							
S: 30 T: 16 R: 7E SAUNDERS RUDY J MEDUNA	PUMP	IR	.77	12/18/1974	A 13322		
S: 32 T: 16 R: 7E SAUNDERS ROBERT J & CAROL MEDUNA	PUMP	IR	1.11	01/15/1976	A 13945		
S: 4 T: 15 R: 7E SAUNDERS MCDERMOTT FARMS, INC	PUMP	IR	2.18	06/12/1989	A 16818		
S: 9 T: 15 R: 7E SAUNDERS JAMES F DIVIS	PUMP	IR	.46	05/22/1989	A 16810		
DUCK CREEK							
S: 16 T: 15 R: 7E SAUNDERS ANDREW J MURREN	PUMP	IR	.17	08/10/1956	A 8737		K
SAND CREEK							
S: 15 T: 15 R: 7E SAUNDERS ANDREW J MURREN	PUMP	IR	.26	09/21/1955	A 8174		K
S: 22 T: 15 R: 7E SAUNDERS EDWARD R KOUTNY	PUMP	IR	.29	08/15/1956	A 8743		K
S: 27 T: 15 R: 7E SAUNDERS JAMES & MARLENE FUJIAN	PUMP	IR	.09	11/01/1956	A 8947		K
S: 34 T: 15 R: 7E SAUNDERS STEPHEN BARTEK ET AL	PUMP	IR	4.00	01/12/1976	A 13931		
S: 11 T: 14 R: 7E SAUNDERS JOE C DVORAK	PUMP	IR	.25	04/30/1956	A 8528		K
S: 11 T: 14 R: 7E SAUNDERS SLADKY & SLADKY	PUMP	IR	2.00	11/09/1976	A 14542		
WAHOO CREEK							
S: 13 T: 14 R: 7E SAUNDERS JOHN A BRATKA	PUMP	IR	2.90	10/16/1956	A 8907		
S: 18 T: 14 R: 8E SAUNDERS ALLAN NYGREN	PUMP	IR	1.29	07/15/1981	A 15931		
S: 19 T: 14 R: 8E SAUNDERS GERALD TREPTOW	PUMP	IR	.76	07/30/1954	A 6516		
S: 20 T: 14 R: 8E SAUNDERS LORENE TREPTOW	PUMP	IR	.52	02/24/1954	A 5983		
S: 20 T: 14 R: 8E SAUNDERS LORENE TREPTOW	PUMP	IR	1.43	07/25/1934	A 2444		
S: 29 T: 14 R: 8E SAUNDERS GLEN & DORIS TREPTOW	PUMP	IR	2.18	06/22/1976	A 14282		
S: 29 T: 14 R: 8E SAUNDERS LORENE TREPTOW	PUMP	IR	.44	03/29/1954	A 6106		#
S: 33 T: 14 R: 8E SAUNDERS W J FARMS, INC.	PUMP	IR	1.43	11/29/1956	A 9006		
S: 34 T: 14 R: 8E SAUNDERS EMIL R PACULA	PUMP	IR	.53	06/28/1988	A 16674		K
S: 3 T: 13 R: 8E SAUNDERS RANDY H & ELAINE BERGMAN	PUMP	IR	3.94	02/03/1975	A 13380		

SURFACE WATER RIGHTS DATA
CLAIMS, APPLICATIONS, AND APPROPRIATIONS IN DOWNSTREAM ORDER
DIVISION NO. 2B

SOURCE LOCATION APPROPRIATOR	CARRIER GAGE	USE	GRANT IN CFS/AF	DATE OF PRIORITY	DOCKET/ APP. NUMBER	ANNOA.	FT. NT.
WAHOO CREEK							
S: 34 T: 14 R: 8E SAUNDERS ROBERT R & BARBARA B SCHULTZE	PUMP	IR	2.09	08/13/1975	A 13734		
S: 3 T: 13 R: 8E SAUNDERS LLOYD K HENGEN	PUMP	IR	.21	08/10/1955	A 7885		
LLOYD K HENGEN	PUMP	IR	1.42	01/12/1976	A 13932		
S: 12 T: 13 R: 8E SAUNDERS FRANK J DEITER	PUMP	IR	1.99	05/31/1955	A 7613		
S: 13 T: 13 R: 8E SAUNDERS LARRY MORAVEC	PUMP	IR	2.73	05/24/1977	A 14955		
S: 18 T: 13 R: 9E SAUNDERS RAIKES FOUNDATION FARMS, INC	PUMP	IR	9.52	12/09/1968	A 11594		
SILVER CREEK							
S: 29 T: 15 R: 8E SAUNDERS HOUSKA & HOUSKA	PUMP	IR	1.53	12/22/1987	A 16612		K
S: 4 T: 14 R: 8E SAUNDERS PAUL NYGREN	PUMP	IR	.57	06/14/1963	A 10204		K
S: 16 T: 14 R: 8E SAUNDERS ENOLA B LARSON	PUMP	IR	.57	09/01/1976	A 14436		
ENOLA B LARSON	PUMP	IR	.39	01/04/1956	A 8298		
ENOLA B LARSON	PUMP	IR	.39	11/10/1975	A 13861	A-8298	D
ENOLA B LARSON	PUMP	IR	1.51	11/10/1975	A 13861		
S: 21 T: 14 R: 8E SAUNDERS WALLACE M QUICK	PUMP	IR	.85	07/22/1963	A 10220		
WALLACE M QUICK	PUMP	IR	2.98	07/29/1976	A 14363		
S: 28 T: 14 R: 8E SAUNDERS LORENE TREPTOW	PUMP	IR	1.04	02/24/1954	A 5982		
S: 27 T: 14 R: 8E SAUNDERS RICHARD D & MILDRED F GOODDING	PUMP	IR	1.05	06/23/1950	A 4713		
S: 35 T: 14 R: 8E SAUNDERS UNIVERSITY OF NEBRASKA	PUMP	IR	1.14	07/13/1979	A 15521		
S: 7 T: 13 R: 9E SAUNDERS FRANK J DEITER	PUMP	IR	.29	05/31/1955	A 7614		
FRANK J DEITER	PUMP	IR	.29	01/23/1979	A 15396	A-7614	D
FRANK J DEITER	PUMP	IR	1.00	01/23/1979	A 15396		
WAHOO CREEK							
S: 20 T: 13 R: 9E SAUNDERS WESLEY E KEISER	PUMP	IR	.80	11/24/1953	A 5749		
RAIKES FOUNDATION FARMS, INC	PUMP	IR	.99	11/24/1953	A 5750		
S: 21 T: 13 R: 9E SAUNDERS WAHOO HUNTING CLUB	AYR LAKE	ST	480.00AF	12/30/1930	A 2184		
S: 27 T: 13 R: 9E SAUNDERS KENNETH MARCY	PUMP	IR	1.59	08/31/1953	A 5522		
S: 34 T: 13 R: 9E SAUNDERS RAY JUDDS	PUMP	IR	1.18	08/25/1969	A 11785		

SURFACE WATER RIGHTS DATA
CLAIMS, APPLICATIONS, AND APPROPRIATIONS IN DOWNSTREAM ORDER
DIVISION NO. 28

SOURCE LOCATION APPROPRIATOR	CARRIER GAGE	USE	GRANT IN CFS/AF	DATE OF PRIORITY	DOCKET/ APP NUMBER	ANNOA.	FT. NT.
<u>WAHOO CREEK</u> S: 35 T: 13 R: 9E SAUNDERS KOLB FARMS, INC.	PUMP	IR	.75	08/23/1954	A 6631		
<u>SILVER CREEK</u> S: 7 T: 13 R: 9E SAUNDERS GAME AND PARKS COMMISSION	ARMOUR & COMPANY RES.	ST	10.00	10/18/1897	A 415		
S: 17 T: 13 R: 9E SAUNDERS HERMAN F REIM	PUMP	IR	.16	01/19/1956	A 8322		
S: 26 T: 13 R: 9E SAUNDERS KOLB FARMS, INC.	PUMP	IR	.60	08/23/1954	A 6632		
<u>CLEAR CREEK</u> S: 12 T: 14 R: 9E SAUNDERS KARLOFF BROTHERS	PUMP	IR	.71	09/05/1974	A 13192		
S: 13 T: 14 R: 9E SAUNDERS KARLOFF BROTHERS	PUMP	IR	.57	07/23/1970	A 12023		K
S: 35 T: 14 R: 9E SAUNDERS DELMER, KATHLEEN & HAROLD KOLB	PUMP	IR	4.03	01/24/1977	A 14657		
<u>JOHNSON CREEK</u> S: 16 T: 14 R: 9E SAUNDERS LOWER PLATTE NORTH NRD	JOHNSON CREEK RES. 22-A	ST	487.00AF	07/12/1974	A 13073		
<u>CLEAR CREEK</u> S: 10 T: 13 R: 9E SAUNDERS WENDELL W ALLINGTON	PUMP	IR	.86	08/24/1956	A 8772		
S: 26 T: 13 R: 9E SAUNDERS EARL MORRIS	PUMP	IR	2.15	06/14/1988	A 16656		K
<u>WAHOO CREEK</u> S: 36 T: 13 R: 9E SAUNDERS WALTER J STANDER ET AL	PUMP	IR	1.52	11/12/1976	A 14552		
<u>SALT CREEK TRIB. TO</u> S: 5 T: 12 R: 10E CASS NEBRASKA LUTHERAN OUTDOOR MINISTERIES	CAMP CAROL JOY HOLLING RESERVOIR	ST	50.60AF	09/12/1980	A 15718		
<u>PAWNEE CREEK TRIB. TO</u> S: 9 T: 12 R: 10E CASS GAME AND PARKS COMMISSION	E T MAHONEY STATE PARK LAKE	ST	32.40AF	09/17/1986	A 16522		
GAME AND PARKS COMMISSION	PUMP	ML	162.00AF	08/10/1989	A 16872		
GAME AND PARKS COMMISSION	U S WEST LAKE	ST	140.00AF	11/09/1989	A 16895		
<u>PLATTE RIVER TRIB. TO</u> S: 1 T: 12 R: 10E SARPY S J ARMBRUST	THOUSAND OAKS LAKE	ST	29.10AF	04/17/1963	A 10178		
<u>ARMBRUST CREEK</u> S: 2 T: 12 R: 10E SARPY RONALD PATTERSON	THOUSAND OAKS LAKE	SS	29.10AF	08/19/1981	A 15968		C

SURFACE WATER RIGHTS DATA
CLAIMS, APPLICATIONS, AND APPROPRIATIONS IN DOWNSTREAM ORDER
DIVISION NO. 28

SOURCE LOCATION APPROPRIATOR	CARRIER GAGE	USE	GRANT IN CFS/AF	DATE OF PRIORITY	DOCKET/APP. NUMBER	ANNOA. FT. WT.
<u>PLATTE RIVER TRIB TO</u> S: 12 T: 12 R: 10E SARPY GAME AND PARKS COMMISSION	GRETNA FISH HATCHERY	ST	1.89AF	03/14/1972	A 12543	
<u>FOUNTAIN CREEK</u> S: 24 T: 12 R: 10E CASS CYRIL VERVAEKE	PUMP	IR	.21	07/25/1955	A 7796	K
<u>DECKER CREEK TRIB TO</u> S: 16 T: 11 R: 11E CASS LOWER PLATTE SOUTH MRD	RESERVOIR 16-11-11	ST	29.50AF	05/11/1988	A 16645	
S: 9 T: 11 R: 11E CASS MARY ANN O'BRIEN	O'BRIEN RESERVOIR	ST	72.20AF	04/27/1981	A 15856	
<u>O'BRIEN RESERVOIR</u> S: 9 T: 11 R: 11E CASS MARY ANN O'BRIEN	PUMP	SO	.00	07/14/1981	A 15929	
<u>DECKER CREEK</u> S: 29 T: 12 R: 11E CASS DUANE HORN	PUMP PLATTE RIVER AT LOUISVILLE, NE	IR	.22	09/15/1977	A 15108	#
<u>MILL CREEK TRIB TO</u> S: 36 T: 12 R: 11E CASS LOWER PLATTE SOUTH MRD	RESERVOIR 5	ST	24.90AF	05/11/1988	A 16646	
<u>BUFFALO CREEK BIG TRIB TO</u> S: 20 T: 13 R: 11E SARPY PAPIO-MISSOURI RIVER MRD	BIG BUFFALO CREEK RESERVOIR GS-10	ST	23.00AF	10/24/1980	A 15725	
S: 17 T: 13 R: 11E SARPY PAPIO-MISSOURI RIVER MRD	BIG BUFFALO CREEK RESERVOIR GS-141A	ST	29.70AF	06/11/1979	A 15489	
S: 16 T: 13 R: 11E SARPY PAPIO-MISSOURI RIVER MRD	BIG BUFFALO CREEK RESERVOIR GS-16	ST	52.20AF	01/15/1986	A 16468	
<u>BUFFALO CREEK TRIB TO</u> S: 30 T: 13 R: 11E SARPY PAPIO-MISSOURI RIVER MRD	BIG BUFFALO CREEK RESERVOIR GS-17A	ST	10.50AF	01/13/1984	A 16261	
S: 33 T: 13 R: 11E SARPY PAPIO-MISSOURI RIVER MRD	BUFFALO CREEK RES. GS-19	ST	47.80AF	08/15/1989	A 16876	
<u>BUFFALO CREEK BIG</u> S: 35 T: 13 R: 11E SARPY V J & THELMA JANE LECHTENBERG	PUMP	IR	.64	11/29/1956	A 9007	K
<u>CEDAR CREEK TRIB TO</u> S: 14 T: 11 R: 11E CASS MIDWESTERN FEEDING COMPANY	RESERVOIR	ST	200.00AF	02/20/1970	A 11873	

SURFACE WATER RIGHTS DATA
CLAIMS, APPLICATIONS, AND APPROPRIATIONS IN DOWNSTREAM ORDER
DIVISION NO. 28

SOURCE LOCATION APPROPRIATOR	CARRIER GAGE	USE	GRANT IN CFS/AF	DATE OF PRIORITY	DOCKET/ APP. NUMBER	ANNOA.	FT. MT.
<u>PLATTE RIVER TRIBUT TO</u> S: 13 T: 13 R: 12E SARPY JACK HARVEY	HARVEY RESERVOIR	ST	24.90AF	09/01/1977	A 15101		
<u>EIGHT MILE CREEK TRIBUT TO</u> S: 36 T: 12 R: 12E CASS LOWER PLATTE SOUTH NRD	DAH # 1	ST	27.15AF	04/20/1992	A 17179		
<u>EIGHT MILE CREEK</u> S: 20 T: 12 R: 13E CASS W M FARMS, INC	W-M LAKE	ST	510.10AF	04/24/1974	A 13026		
W M FARMS, INC	COPPER PENNY LAKE	ST	225.70AF	02/24/1977	A 14752		
W M FARMS, INC	PUMP	IR	2.86	01/17/1957	A 9108		K
<u>FOUR MILE CREEK WEST BRANCH</u> S: 33 T: 12 R: 13E CASS VINDULYN ACRES, INC	PUMP	IR	4.08	09/10/1976	A 18455		
S: 34 T: 12 R: 13E CASS VINDULYN ACRES, INC	PUMP	IR	.16	07/20/1955	A 7790A	T-112	
<u>FOUR MILE CREEK</u> S: 34 T: 12 R: 13E CASS NORTHERN NATURAL GAS COMPANY VINDULYN ACRES, INC	FOUR MILE CREEK RESERVOIR	ST	.10AF	10/29/1976	A 14533		
<u>FOUR MILE CREEK TRIBUT TO</u> S: 26 T: 12 R: 13E CASS CLARK S WILES	PUMP	IR	1.14	04/29/1976	A 14200		
S: 25 T: 12 R: 13E CASS CLARK S WILES	PUMP	IR	4.02	06/04/1976	A 14250		
S: 23 T: 12 R: 13E CASS CLARK S & JEAN M WILES	PUMP	IR	1.76	09/06/1974	A 13195		
CLARK S WILES	WILES RESERVOIR NO. 4	ST	1.04AF	03/31/1978	A 15224		
WILES BROS. INC.	PUMP	IR	3.27	01/07/1991	A 17039		
S: 22 T: 12 R: 13E CASS CLARK S WILES	WILES RESERVOIR NO. 3	ST	1.27AF	03/31/1978	A 15223		
<u>FOUR MILE CREEK</u> S: 22 T: 12 R: 13E CASS STEPHEN G & OPAL B WILES	PUMP	IR	8.09	08/21/1974	A 13167		
<u>BACHELOR CREEK</u> S: 16 T: 12 R: 13E CASS HALMES, INC	PUMP	IR	.43	02/17/1976	A 14033		
S: 9 T: 12 R: 13E CASS HALMES, INC	PUMP	IR	1.04	08/07/1974	A 13137		
HALMES, INC	PUMP	IR	1.14	02/17/1976	A 14032		
<u>FOUR MILE CREEK WEST BRANCH</u> S: 22 T: 12 R: 13E CASS WILES BROS. INC.	PUMP	IR	.15	07/20/1955	A 7790B	T-112	

Department of Water Resources

SURFACE WATER RIGHTS DATA
 CLAIMS, APPLICATIONS, AND APPROPRIATIONS IN DOWNSTREAM ORDER
 DIVISION NO. 25

SOURCE LOCATION APPROPRIATOR	CARRIER GAGE	USE	GRANT IN CFS/AF	DATE OF PRIORITY	DOCKET/ APP. NUMBER	ANNOA. NT.	FT. NT.
<u>FOUR MILE CREEK</u>							
S: 22 T: 12 R: 13E CASS							
WILES BROS. INC.	PUMP	IR	3.76	01/07/1991	A 17038		
WILES BROS. INC.	PUMP	IR	.14	01/07/1991	A 17038		0
<u>BACHELOR CREEK</u>							
S: 3 T: 12 R: 13E CASS							
W R FARMS, INC	PUMP	IR	1.56	08/28/1978	A 15332		

SURFACE WATER RIGHTS DATA
CLAIMS, APPLICATIONS, AND APPROPRIATIONS IN DOWNSTREAM ORDER
DIVISION NO. 2C

SOURCE LOCATION APPROPRIATOR	CARRIER GAGE	USE	GRANT IN CFS/AF	DATE OF PRIORITY	DOCKET/APP. NUMBER	ANNOA.	FT. NT.
<u>SNAKE CREEK</u>							
S: 1 T: 24 R: 52W BOX BUTTE SNAKE CREEK LIVESTOCK COMPANY	KILPATRICK RESERVOIR	ST	2300.00AF	06/07/1911	A 1104		E
S: 6 T: 24 R: 51W BOX BUTTE SNAKE CREEK LIVESTOCK COMPANY	OASIS DITCH	IR	54.86	06/06/1894	D 567		E
<u>KILPATRICK RESERVOIR</u>							
S: 6 T: 24 R: 51W BOX BUTTE SNAKE CREEK LIVESTOCK COMPANY	KILPATRICK CANALS NO. 1&2	SI	.00	06/07/1911	A 1159	D-567	E
<u>POINT OF ROCKS CREEK, TRIB TO</u>							
S: 7 T: 26 R: 50W BOX BUTTE DONALD W HANSEN	HANSEN RESERVOIR	ST	70.70AF	06/25/1973	A 12891		E
<u>SNAKE CREEK, TRIB TO</u>							
S: 1 T: 24 R: 48W BOX BUTTE HARVEY D & BEVERLY A SCHNELL	PUMP	IR	1.68	03/30/1970	A 11904		E
<u>NIORRARA RIVER, TRIB TO</u>							
S: 29 T: 31 R: 47W DAWES DONALD DEHAVEN	PUMP	IR	1.40	11/20/1959	A 9772		E
S: 26 T: 31 R: 47W DAWES BETTY M PARKES	ANDERSON RESERVOIR	ST	157.00AF	04/18/1950	A 4644		E
<u>ANDERSON RESERVOIR</u>							
S: 26 T: 31 R: 47W DAWES BETTY M PARKES	PUMP	SO	.00	04/18/1950	A 4976		E
<u>NIORRARA RIVER, TRIB TO</u>							
S: 27 T: 33 R: 57W SIOUX WILLIAM H WILSON	WILSON RESERVOIR NIORRARA RIVER AT WYOMING-NEBRASKA STATE LINE	ST	7.00AF	11/26/1940	A 3337		#
<u>NIORRARA RIVER</u>							
S: 19 T: 31 R: 57W SIOUX ELLCOTT HEREFORD RANCH, INC	BIGLOW-SEYMOUR CANAL	IR	1.20	06/08/1891	D 510		
S: 20 T: 31 R: 57W SIOUX RAY T DOUT RANCH & CATTLE	PUMPS	IR	1.20	06/08/1891	D 510 R P-282		
S: 35 T: 31 R: 57W SIOUX MARTIN H & W LUCILLE MARSHALL	JOHNSON CANAL	IR	2.09	05/01/1894	D 511 R P-243		K
S: 1 T: 30 R: 57W SIOUX MELVIN R & KLARA M GROTE	LAKOTAH CANAL	IR	5.85	10/01/1883	D 554		
S: 9 T: 29 R: 56W SIOUX SIX BAR RANCH, INC. ET AL	EARNEST CANAL NO. 2	IR	2.14	05/15/1891	D 5148		
SIX BAR RANCH, INC. ET AL	EARNEST CANAL NO. 2	IR	1.46	03/24/1914	A 1362 R P-311		
SIX BAR RANCH, INC. ET AL	EARNEST CANAL NO. 1	IR	2.86	05/01/1885	D 514A		
S: 25 T: 29 R: 56W SIOUX AGATE SPRINGS RANCH, INC	MCGINLEY-STOVER N. CANAL	IR	6.73	05/01/1887	D 513AR P-397		
AGATE SPRINGS RANCH, INC	MCGINLEY-STOVER S. CANAL	IR	1.71	05/01/1890	D 513B		
AGATE SPRINGS RANCH, INC	MCGINLEY-STOVER N. & COOK CANAL NO. 2	IR	.71	05/31/1891	D 980		

SURFACE WATER RIGHTS DATA
CLAIMS, APPLICATIONS, AND APPROPRIATIONS IN DOWNSTREAM ORDER
DIVISION NO. 2C

SOURCE LOCATION APPROPRIATOR	CARRIER GAGE	USE	GRANT IN CFS/AF	DATE OF PRIORITY	DOCKET/ APP. NUMBER	ANNOA.	FT. NT.
NIORRARA RIVER							
S: 2 T: 28 R: 56W SIOUX AGATE SPRINGS RANCH, INC	COOK SOUTH CANAL NO. 1	IR	2.31	05/31/1891 D	980		
S: 1 T: 28 R: 56W SIOUX AGATE SPRINGS RANCH, INC	PUMP	IR	1.48	05/01/1887 D	513AR	P-430	
AGATE SPRINGS RANCH, INC	PUMP	IR	.52	05/31/1891 D	980 R	P-428	#
NIORRARA RIVER AT AGATE, NE							
S: 9 T: 28 R: 55W SIOUX DEPARTMENT OF INTERIOR	PUMP	IR	1.24	12/07/1953 A	5772		
S: 3 T: 28 R: 55W SIOUX WILLIAM T SKAVDAHL	HARRIS-NEECE CANAL	IR	8.57	07/01/1892 D	517		
WILLIAM T SKAVDAHL	HARRIS-NEECE CANAL	IR	7.27	07/11/1932 A	2275		
S: 6 T: 28 R: 54W SIOUX MORAVA, MORAVA, MORAVA & SNOW	LABELLE CANAL	IR	2.00	03/12/1895 D	518		
MORAVA, MORAVA, MORAVA & SNOW	LABELLE CANAL	IR	3.14	07/03/1895 A	60		
S: 4 T: 28 R: 54W SIOUX GEORGE E SANDOZ	METTLEN CANAL	IR	4.90	04/27/1896 A	292		
JAMES L SKAVDAHL	METTLEN CANAL	IR	.75	12/18/1912 A	1248		
JAMES L SKAVDAHL	METTLEN CANAL	IR	1.14	10/13/1931 A	2244		
S: 12 T: 28 R: 54W SIOUX JAMES L SKAVDAHL	DAVISON CANAL	IR	.21	04/27/1922 A	1662		
S: 1 T: 28 R: 54W SIOUX JAMES L SKAVDAHL	BENNETT CANAL	IR	3.45	12/18/1912 A	1249 R	P-278	
COYOTE SPRINGS							
S: 16 T: 27 R: 54W SIOUX DAVIS CATTLE COMPANY, INC	COYOTE SPRINGS RESERVOIR	ST	15.00AF	04/01/1936 A	2572		
DAVIS CATTLE COMPANY, INC	WATSON CANAL	IR	1.41	07/07/1934 A	2418		
COYOTE SPRINGS RESERVOIR							
S: 16 T: 27 R: 54W SIOUX DAVIS CATTLE COMPANY, INC	COYOTE SPRINGS CANAL	SI	.00	04/01/1936 A	2579	A-2418	
DAVIS CATTLE COMPANY, INC	COYOTE SPRINGS CANAL	SO	.00	04/01/1936 A	2579		
NIORRARA RIVER							
S: 9 T: 28 R: 53W SIOUX JAMES CARLSON	PUMP	IR	.59	06/20/1966 A	10870		
JOHN J & PATRICIA B MANNING	MOORE CANAL	IR	5.71	07/22/1895 A	88 R	P-305	
S: 8 T: 28 R: 52W BOX BUTTE JUDY K PRELLE	GEO. HITSHEW CANAL	IR	1.00	02/17/1913 A	1260 R	P459	
S: 6 T: 28 R: 52W BOX BUTTE JUDY K PRELLE	PUMP	IR	.76	01/13/1966 A	10750		
JUDY K PRELLE	HITSHEW CANAL NO. 2	IR	.60	05/17/1951 A	4862		
S: 9 T: 28 R: 52W BOX BUTTE WILKINS RANCH, INC	MCLAUGHLIN CANAL	IR	7.14	05/01/1888 D	566		
S: 10 T: 28 R: 52W BOX BUTTE HUGHES & WILKINS	EXCELSIOR CANAL	IR	2.86	05/15/1895 D	568		

SURFACE WATER RIGHTS DATA
CLAIMS, APPLICATIONS, AND APPROPRIATIONS IN DOWNSTREAM ORDER
DIVISION NO. 2C

SOURCE LOCATION APPROPRIATOR	CARRIER GAGE	USE	GRANT IN CFS/AF	DATE OF PRIORITY	DOCKET/ APP. NUMBER	ANNOA.	FT. NT.
NIORARA RIVER							
S: 10 T: 28 R: 52W BOX BUTTE HUGHES & MOHLERS	EXCELSIOR CANAL	IR	1.92	03/28/1932	A 2264		
S: 1 T: 28 R: 52W BOX BUTTE HUGHES & MOHLERS	HUGHES CANAL	IR	.57	05/31/1890	D 987A		
JOHN R HUGHES	HUGHES CANAL	IR	.29	04/15/1894	D 987B		
S: 5 T: 28 R: 51W BOX BUTTE DIXIE LEES	PUMP	IR	8.15	10/19/1950	A 4758		
S: 36 T: 29 R: 51W DAMES FERRET EXPLORATION CO OF NEBRASKA, INC	PUMP	MF	.02	10/29/1987	A 16598		
TOMAHAWK RANCH & CATTLE CO	PIONEER CANALS	IR	2.88	08/01/1887	D 442A		K
MERLE A, DANNY & LILA P STRANDER	PIONEER CANAL NO. 2	IR	.15	03/08/1985	A 3812		
MERLE A, DANNY & LILA P STRANDER	PIONEER CANAL NO. 3	IR	.21	02/16/1950	A 4599		
MERLE A, DANNY & LILA P STRANDER	NORTH PIONEER CANAL	IR	.62	08/11/1952	A 5010		K
S: 30 T: 29 R: 50W DAMES DAN K STRANDER	PUMP	IR	.63	03/08/1985	A 3812 R P-432		
S: 29 T: 29 R: 50W DAMES TOMAHAWK RANCH & CATTLE CO	FURMAN CANAL	IR	.37	02/02/1894	D 462		K
CARL WILKINS	PUMP	IR	2.20	06/14/1985	A 16398		
S: 27 T: 29 R: 50W DAMES VIRGINIA CAMPBELL	PUMPS	IR	.53	01/27/1894	D 461 R P-406		#
	NIORARA RIVER ABOVE BOX BUTTE RESERVOIR						
S: 26 T: 29 R: 50W DAMES VIRGINIA CAMPBELL	PUMP	IR	1.10	02/24/1953	A 5181 R P-411		
S: 28 T: 29 R: 49W DAMES BUREAU OF RECLAMATION	BOX BUTTE RESERVOIR	ST	15000.00AF	03/06/1937	A 2709A		
BUREAU OF RECLAMATION	BOX BUTTE RESERVOIR	SS	32670.00AF	06/24/1941	A 3856	A-2709A	A#
	NIORARA RIVER BELOW BOX BUTTE RESERVOIR						
S: 35 T: 29 R: 49W DAMES ROBERT BELSING	PUMP	IR	1.02	01/13/1981	A 16048		
S: 28 T: 29 R: 48W DAMES ROBERT & VIOLET LEMBKE	MONTAGUE CANAL	IR	.51	11/15/1965	A 10716		
ALFREDA M BARRY	MONTAGUE CANAL	IR	1.76	03/31/1932	A 2266		
S: 27 T: 29 R: 48W DAMES ROBERT LEMBKE	MONTAGUE CANAL	IR	.43	09/27/1900	A 575		
ROBERT & VIOLET LEMBKE	MONTAGUE CANAL	IR	.29	06/14/1937	A 2754		
ALFREDA M BARRY	MONTAGUE CANAL	IR	.60	07/11/1946	A 3923		
LEONARD J KRIZ	LICHTE CANAL	IR	.71	04/19/1911	A 1088		
S: 26 T: 29 R: 48W DAMES CHARLES L IODENCE	LICHTE CANAL	IR	1.47	01/24/1895	D 479 R P-396		
CHARLES L IODENCE	LICHTE CANAL	IR	2.20	04/07/1911	A 1086 R P-396		
CHARLES L IODENCE	LICHTE CANAL	IR	.24	01/02/1912	A 1152 R P-396		
CHARLES L IODENCE	LICHTE CANAL	IR	.95	03/02/1935	A 2523 R P-396		
CHARLES L IODENCE	LICHTE CANAL	IR	.65	12/28/1942	A 3592 R P-396		

Department of Water Resources

See "Use" definitions and footnotes on pages 68 and 69

SURFACE WATER RIGHTS DATA
CLAIMS, APPLICATIONS, AND APPROPRIATIONS IN DOWNSTREAM ORDER
DIVISION NO. 2C

SOURCE LOCATION APPROPRIATOR	CARRIER GAGE	USE	GRANT IN CFS/AF	DATE OF PRIORITY	DOCKET/ APP. NUMBER	ANNOA.	FT. NT.
NIOBRARA RIVER							
S: 26 T: 29 R: 48W DAWES							
DUANE E WILDY	POTMESIL CANAL	IR	6.76	10/29/1935	A 2566	R P-314	
DUANE E WILDY	POTMESIL CANAL	IR	2.07	09/07/1965	A 10686		
CHARLES L IODENCE	MIRAGE FLATS CANAL	IR	2.00	03/02/1935	A 2523	R P-379	
BUREAU OF RECLAMATION	MIRAGE FLATS CANAL	IR	135.78	01/25/1937	A 2683		K
CHARLES L IODENCE	MIRAGE FLATS CANAL	IR	1.46	02/11/1938	A 2837	R P-380	
BUREAU OF RECLAMATION	MIRAGE FLATS CANAL	IR	30.76	05/18/1944	A 3729		K
BOX BUTTE RESERVOIR							
S: 26 T: 29 R: 48W DAWES							
BUREAU OF RECLAMATION	MIRAGE FLATS CANAL	SI	.00	08/05/1954	A 6565	A-2683	K
BUREAU OF RECLAMATION	MIRAGE FLATS CANAL	SI	.00	08/05/1954	A 6565	A-3729	
COTTONWOOD CREEK							
S: 17 T: 29 R: 48W DAWES							
SMITH & KEY	PUMP	IR	2.30	08/06/1956	A 8721		
NIOBRARA RIVER							
S: 25 T: 29 R: 48W DAWES							
DUANE E WILDY	PUMP	IR	4.50	07/27/1978	A 15302		
S: 30 T: 29 R: 47W DAWES							
PEPPER CREEK RANCH, INC	PUMP	IR	5.88	05/15/1963	A 10191		
S: 28 T: 29 R: 47W DAWES							
DUANE E WILDY	PUMP	IR	2.03	09/07/1965	A 10687		
S: 25 T: 29 R: 47W DAWES							
PEPPER CREEK RANCH, INC	PUMP	IR	2.22	05/25/1965	A 10634		
NIOBRARA RIVER TRIBE TO							
S: 2 T: 29 R: 47W DAWES							
BETTY M PARKES	ANDERSON RESERVOIR	ST	20.00AF	10/16/1940	A 3297		
ANDERSON RESERVOIR							
S: 2 T: 29 R: 47W DAWES							
BETTY M PARKES	ANDERSON CANAL	SO	.00	10/16/1940	A 3396		
NIOBRARA RIVER							
S: 22 T: 29 R: 46W SHERIDAN							
BETTY M PARKES	PUMP	IR	1.04	06/28/1973	A 12893		
DAWES-SHERIDAN CREEK							
S: 24 T: 30 R: 47W DAWES							
DAWES COUNTY	MIRAGE FLATS RESERVOIR	ST	19.60AF	05/30/1973	A 12876		
NIOBRARA RIVER							
S: 24 T: 29 R: 46W SHERIDAN							
GARY L & BONNIE HOUSH	PUMP	IR	2.64	09/01/1953	A 5531		
S: 20 T: 29 R: 45W SHERIDAN							
TERRELL GREEN ACRES INC	PUMPS	IR	2.24	11/14/1961	A 9999		
BOX BUTTE CREEK							
S: 34 T: 27 R: 47W BOX BUTTE							
GLADE D KIRKPATRICK	PUMP	IR	.71	02/19/1980	A 15619		

SURFACE WATER RIGHTS DATA
CLAIMS, APPLICATIONS, AND APPROPRIATIONS IN DOWNSTREAM ORDER
DIVISION NO. 2C

SOURCE LOCATION APPROPRIATOR	CARRIER GAGE	USE	GRANT IN CFS/AF	DATE OF PRIORITY	DOCKET/ APP. NUMBER	ANNOA. FT. NT.
<u>BOX BUTTE CREEK TRIB TO</u> S: 11 T: 27 R: 45W BOX BUTTE DAVID N ARMSTRONG	PUMP	IR	2.28	10/09/1970	A 12098	
<u>BOX BUTTE CREEK</u> S: 35 T: 27 R: 47W BOX BUTTE GLADE D KIRKPATRICK	PUMP	IR	2.03	12/16/1970	A 12126	
S: 17 T: 28 R: 46W SHERIDAN JAGGERS CATTLE CO	RESERVOIR NO. 1	ST	5.30AF	06/19/1989	A 16830	
S: 36 T: 29 R: 46W SHERIDAN JOHN D GASHWICK	HEATON RESERVOIR	ST	44.00AF	06/06/1950	A 4692	
S: 30 T: 29 R: 45W SHERIDAN REITER & ASHLEY	PUMP	IR	.90	06/05/1950	A 4690	
REITER & ASHLEY	PUMP	IR	.71	06/15/1955	A 7710	
<u>NIORRARA RIVER</u> S: 20 T: 29 R: 45W SHERIDAN TERRELL GREEN ACRES INC	PUMP	IR	1.46	01/04/1954	A 5840	
S: 22 T: 29 R: 45W SHERIDAN SANDOZ & HOOKER	PUMP	IR	.96	09/03/1964	A 10432	
S: 15 T: 29 R: 45W SHERIDAN SANDOZ & HOOKER	PUMP	IR	.66	12/21/1964	A 10490	
S: 11 T: 29 R: 45W SHERIDAN ORVAL L & MARY C WEYERS	PUMP	IR	1.21	10/07/1955	A 8216	
ORVAL L & MARY C WEYERS	PUMP	IR	.17	02/02/1966	A 10761	
ORVAL L & MARY C WEYERS	PUMP	IR	.71	07/01/1950	A 4717	
<u>NIORRARA RIVER TRIB TO</u> S: 11 T: 29 R: 45W SHERIDAN WAYNE PETERS	PETERS RESERVOIR	ST	4.00AF	12/01/1949	A 4540	
<u>PETERS RESERVOIR</u> S: 11 T: 29 R: 45W SHERIDAN WAYNE PETERS	PUMP	SO	.00	12/01/1949	A 4727	
<u>NIORRARA RIVER</u> S: 36 T: 30 R: 45W SHERIDAN BOARD OF EDUCATIONAL LANDS & FUNDS	PUMP	IR	.77	12/05/1956	A 9018	
<u>SPRING CREEK</u> S: 20 T: 30 R: 45W SHERIDAN GARY D & PATRICIA A DORSHORST	DORSHORST RESERVOIR	ST	12.00AF	11/14/1952	A 5069	
<u>DORSHORST RESERVOIR</u> S: 20 T: 30 R: 45W SHERIDAN GARY D & PATRICIA A DORSHORST	DORSHORST CANAL	SO	.00	11/14/1952	A 5630	
<u>SPRING CREEK</u> S: 27 T: 30 R: 45W SHERIDAN MARCY BROTHERS	MARCY CANAL	IR	3.37	08/28/1950	A 4741	
CHARLES R & BARBARA K MARCY	MARCY RESERVOIR	ST	8.00AF	10/20/1952	A 5045	

SURFACE WATER RIGHTS DATA
CLAIMS, APPLICATIONS, AND APPROPRIATIONS IN DOWNSTREAM ORDER
DIVISION NO. 2C

SOURCE LOCATION APPROPRIATOR	CARRIER GAGE	USE	GRANT IN CFS/AF	DATE OF PRIORITY	DOCKET/ APP. NUMBER	ANNOA. FT. NT.
<u>NIORRARA RIVER</u>						
S: 32 T: 30 R: 44W SHERIDAN RIVER RANCH	PUMP	IR	.90	11/06/1936	A 2654	
S: 28 T: 30 R: 44W SHERIDAN BEGUIN & LAGONEGRO	PUMP	IR	1.16	12/05/1956	A 9017	
<u>PINE CREEK</u>						
S: 16 T: 28 R: 44W SHERIDAN GAME AND PARKS COMMISSION	SMITH LAKE RESERVOIR	ST	3500.00AF	09/15/1947	A 4114	
S: 34 T: 30 R: 44W SHERIDAN CHARLYN SNYDER ESTATE	PUMP	IR	1.53	10/15/1976	A 14511	
S: 27 T: 30 R: 44W SHERIDAN DORA DEPOORTER ET AL	PUMP	IR	.42	01/22/1957	A 9124	
<u>NIORRARA RIVER</u>						
S: 22 T: 30 R: 44W SHERIDAN AUGUST VINCENT	PUMP	IR	1.77	09/26/1957	A 9572	
S: 24 T: 30 R: 44W SHERIDAN HALLIE V JACKSON	PUMPS	IR	1.05	08/22/1955	A 7971	
DAVID DIERIEX	PUMPS	IR	1.33	05/14/1955	A 7477	
S: 17 T: 30 R: 43W SHERIDAN STANLEY BUDD	PUMPS	IR	.30	08/12/1953	A 5467	
<u>DEER CREEK</u>						
S: 5 T: 29 R: 42W SHERIDAN HARLAND S HILLIGAN	PUMP	IR	1.85	04/19/1949	A 4466	
<u>HAY SPRINGS CREEK</u>						
S: 8 T: 31 R: 46W SHERIDAN WALTER J BARNES	BARNES-PHILLIPS RES.	ST	12.00AF	04/15/1935	A 2539	
S: 29 T: 31 R: 45W SHERIDAN GAME AND PARKS COMMISSION	WALGREN LAKE	ST	890.00AF	05/20/1935	A 2549	
<u>HAY SPRINGS CREEK TRIB. TO</u>						
S: 26 T: 32 R: 46W SHERIDAN WAYNE F DAVIS	DAVIS RESERVOIR	ST	18.50AF	06/21/1968	A 11457	
S: 1 T: 31 R: 46W SHERIDAN LAVERNON LINDEN ESTATE	LINDEN RESERVOIR	ST	49.00AF	11/26/1948	A 4378	
<u>LINDEN RESERVOIR</u>						
S: 1 T: 31 R: 46W SHERIDAN LAVERNON LINDEN ESTATE	LINDEN CANAL	SO	.00	11/26/1948	A 4512	
<u>HAY SPRINGS CREEK NORTH BRANCH</u>						
S: 19 T: 31 R: 45W SHERIDAN GAME AND PARKS COMMISSION	WALGREN LAKE	SS	.00	12/15/1939	A 3053	A-2549 B
<u>RUSH CREEK TRIB. TO</u>						
S: 32 T: 32 R: 44W SHERIDAN MILO MUSFELT	MUSFELT RESERVOIR	ST	54.00AF	10/31/1956	A 8946	
<u>MUSFELT RESERVOIR</u>						
S: 32 T: 32 R: 44W SHERIDAN MILO MUSFELT	MUSFELT CANAL	SO	.00	10/31/1956	A 9641	

SURFACE WATER RIGHTS DATA
CLAIMS, APPLICATIONS, AND APPROPRIATIONS IN DOWNSTREAM ORDER
DIVISION NO. 2C

SOURCE LOCATION APPROPRIATOR	CARRIER GAGE	USE	GRANT IN CFS/AF	DATE OF PRIORITY	DOCKET/ APP. NUMBER	ANNOA. FT. NT.
RUSH CREEK						
S: 11 T: 31 R: 44W SHERIDAN RONALD J FISHER	PUMP	IR	2.04	03/12/1976	A 14092	
S: 33 T: 31 R: 43W SHERIDAN BROWN BROTHERS RANCH ET AL	BROWN CANAL	IR	1.14	09/22/1953	A 5590	
NIOBRARA RIVER						
S: 33 T: 31 R: 42W SHERIDAN MARK E KEARNS	PUMP NIOBRARA RIVER NEAR GORDON, NE	IR	.53	06/26/1960	A 9838	#
S: 24 T: 31 R: 42W SHERIDAN ELSIE M JOHNDREAU	PUMPS	IR	.96	08/09/1935	A 2555	
JOHNDREAU CREEK						
S: 31 T: 31 R: 41W SHERIDAN V L REYNOLDS	REYNOLDS RESERVOIR	ST	5.00AF	03/25/1952	A 4954	
NIOBRARA RIVER TRIB TO						
S: 17 T: 32 R: 43W SHERIDAN ROLF FRANK	FRANK RESERVOIR	ST	11.00AF	09/19/1966	A 10954	
NIOBRARA RIVER						
S: 18 T: 31 R: 41W SHERIDAN A ALLEN PARKER	PUMP	IR	1.79	02/23/1950	A 4603	
CROSS L CATTLE COMPANY	PUMP	IR	.24	05/15/1956	A 8565	
S: 17 T: 31 R: 41W SHERIDAN LEO & MARTHA WOODHOUSE	PUMP	IR	.34	08/25/1936	A 2623	
ANTELOPE CREEK						
S: 20 T: 33 R: 42W SHERIDAN LOYD L HULL & SON	HULL CANAL NO. 6	IR	.94	02/17/1953	A 5169	
LOYD L HULL & SON	HULL CANAL NO. 5	IR	.17	02/17/1953	A 5170	
S: 22 T: 33 R: 42W SHERIDAN LOYD L HULL & SON	HULL CANAL NO. 4	IR	1.14	01/05/1953	A 5124	
LOYD L HULL & SON	HULL RESERVOIR	ST	2.30AF	02/17/1953	A 5172	
HULL RESERVOIR						
S: 22 T: 33 R: 42W SHERIDAN LOYD L HULL & SON	HULL RESERVOIR CANAL	SO	.00	02/17/1953	A 5614	
ANTELOPE CREEK						
S: 22 T: 33 R: 42W SHERIDAN LOYD L HULL & SON	HULL CANAL NO. 2	IR	.47	02/17/1953	A 5171	
ANTELOPE CREEK TRIB TO						
S: 28 T: 33 R: 42W SHERIDAN CITY OF GORDON	ANTELOPE CREEK RES. 60-A	ST	445.61AF	03/03/1965	A 10550	
ANTELOPE CREEK						
S: 22 T: 33 R: 42W SHERIDAN LOYD L HULL & SON	HULL CANAL NO. 1	IR	.04	02/17/1953	A 5168	
S: 24 T: 33 R: 42W SHERIDAN CITY OF GORDON	ANTELOPE CREEK RES. 40-B	ST	773.83AF	03/03/1965	A 10551	

Department of Water Resources

SURFACE WATER RIGHTS DATA
CLAIMS, APPLICATIONS, AND APPROPRIATIONS IN DOWNSTREAM ORDER
DIVISION NO. 2C

SOURCE LOCATION APPROPRIATOR	CARRIER GAGE	USE	GRANT IN CFS/AF	DATE OF PRIORITY	DOCKET/ APP. NUMBER	ANNOA.	FT. NT.
<u>ANTELOPE CREEK TRIB. TO</u>							
S: 29 T: 34 R: 42W SHERIDAN MILBERT HOLZBERGER	HOLZBERGER RESERVOIR	ST	43.00AF	10/30/1956	A 8942		
<u>MISSOURI RIVER</u>							
S: 29 T: 33 R: 37W CHERRY JAMES GRAY	PUMP	IR	2.58	04/17/1981	A 15843		
S: 10 T: 33 R: 36W CHERRY SIMMONS IRRIGATION, INC	PUMP	IR	3.46	12/19/1969	A 11843		K
S: 11 T: 33 R: 36W CHERRY SIMMONS IRRIGATION, INC	PUMP	IR	.24	01/09/1961	A 9879		
S: 6 T: 33 R: 35W CHERRY SIMMONS IRRIGATION, INC	PUMP	IR	.63	04/15/1958	A 9613		
S: 2 T: 33 R: 35W CHERRY HEATH CATTLE COMPANY	PUMPS	IR	.71	05/31/1962	A 10070		K
<u>HECKEL CREEK</u>							
S: 26 T: 35 R: 38W CHERRY PAUL METZGER	METZGER PROJECT NO. 1	IR	.71	03/21/1938	A 2851		
S: 23 T: 35 R: 38W CHERRY PAUL METZGER	METZGER PROJECT NO. 2	IR	.14	03/21/1938	A 2852		
<u>BEAR CREEK</u>							
S: 12 T: 34 R: 38W CHERRY ALLIE F SANDOZ	BATES DAM	IR	6.50	07/12/1932	A 2276		
S: 8 T: 34 R: 37W CHERRY NEBRASKA GAME AND PARKS FOUNDATION	BAR 99 RANCH CANAL	IR	.47	02/09/1937	A 2696		
S: 16 T: 34 R: 37W CHERRY NEBRASKA GAME AND PARKS FOUNDATION	BAR 99 RANCH CANAL	IR	.65	10/31/1940	A 3321		
<u>DRY CREEK</u>							
S: 21 T: 34 R: 40W CHERRY GAME AND PARKS COMMISSION	SHELL LAKE	ST	800.00AF	06/14/1940	A 3180		
S: 18 T: 34 R: 38W CHERRY CHRIS CHRISTENSEN	DRY CREEK CANAL	IR	.41	07/08/1935	A 2552		
S: 16 T: 34 R: 37W CHERRY GAME AND PARKS COMMISSION	MORELAND CANAL	IR	.93	05/22/1937	A 2745		
S: 16 T: 34 R: 37W CHERRY GAME AND PARKS COMMISSION	COTTONWOOD LAKE	SS	316.00AF	02/26/1942	A 3555	A-3529	B
<u>BEAR CREEK</u>							
S: 16 T: 34 R: 37W CHERRY NEBRASKA GAME AND PARKS FOUNDATION	BAR 99 RANCH CANAL	IR	.13	12/08/1938	A 2898		
S: 16 T: 34 R: 37W CHERRY NEBRASKA GAME AND PARKS FOUNDATION	BAR 99 RANCH CANAL	IR	.37	08/31/1932	A 2282	R P-219	
S: 15 T: 34 R: 37W CHERRY EVA BOWRING	COTTONWOOD LAKE	ST	316.00AF	11/04/1941	A 3529		
S: 14 T: 34 R: 37W CHERRY D JASON COLE ESTATE	BAR 99 RANCH DIV. DAM	IR	.43	08/31/1932	A 2282		
	COLE DAMS	IR	8.19	02/24/1932	A 2254		

SURFACE WATER RIGHTS DATA
CLAIMS, APPLICATIONS, AND APPROPRIATIONS IN DOWNSTREAM ORDER
DIVISION NO. 2C

SOURCE LOCATION APPROPRIATOR	CARRIER GAGE	USE	GRANT IN CFS/AF	DATE OF PRIORITY	DOCKET/ APP. NUMBER	ANNO. FT. NT.
BEAR CREEK						
S: 8 T: 34 R: 36W CHERRY L LLOYD MORTON	LLOYD MORTON RESERVOIR	ST	3.40AF	08/29/1978	A 15344	
S: 9 T: 34 R: 36W CHERRY L LLOYD MORTON	MORTON CANAL	1R	.86	12/27/1976	A 14609	
S: 14 T: 34 R: 36W CHERRY L LLOYD MORTON	MORTON RESERVOIR NO. 1	ST	3.95AF	03/20/1978	A 15208	
S: 14 T: 34 R: 36W CHERRY TOM & KAREN SCHLACK	WICKMAN CANALS	1R	.58	02/13/1962	A 10013	
NIORARA RIVER						
S: 24 T: 33 R: 34W CHERRY EARL WOBIG	PUMP	1R	.96	04/14/1967	A 11102	
S: 31 T: 33 R: 31W CHERRY HOCKENBARY RANCH COMPANY	PUMP	1R	1.31	10/10/1969	A 11815	K
NIORARA RIVER TRIB. TO						
S: 15 T: 33 R: 31W CHERRY PAUL J GOODWIN	GOODWIN RESERVOIR	ST	7.00AF	07/22/1974	A 13090	
SNAKE RIVER						
S: 34 T: 31 R: 34W CHERRY DOUGHBOY LAND & CATTLE COMPANY	PUMPS SNAKE RIVER AT DOUGHBOY, NE	1R	1.40	05/16/1955	A 7484	#
BOARDMAN CREEK						
S: 31 T: 30 R: 32W CHERRY BACHELOR & WELER	BACHELOR CANAL	1R	9.17	05/11/1939	A 2922	
S: 33 T: 30 R: 32W CHERRY STETTER LAND CO	BACHELOR CANAL	1R	27.79	01/17/1935	A 2506	
S: 19 T: 30 R: 31W CHERRY STETTER LAND CO	STETTER RESERVOIR	ST	17.70AF	06/30/1986	A 16502	
S: 19 T: 30 R: 31W CHERRY STETTER LAND CO	STETTER DIVERSION DAM	1R	5.40	06/15/1987	A 16559	
SNAKE RIVER						
S: 29 T: 31 R: 30W CHERRY AINSWORTH IRRIGATIONDISTRICT BUREAU OF RECLAMATION	AINSWORTH CANAL MERRITT RESERVOIR	1R ST	499.23 74486.00AF	03/26/1953 11/10/1958	A 5218 A 9660	T26.65,70 K
MERRITT RESERVOIR						
S: 29 T: 31 R: 30W CHERRY BUREAU OF RECLAMATION	AINSWORTH CANAL	SI	.00	04/22/1965	A 10620	A5218T101 K
SNAKE RIVER						
S: 29 T: 31 R: 30W CHERRY AINSWORTH IRRIGATIONDISTRICT	AINSWORTH CANAL	1R	2.40	11/04/1975	A 13853	
S: 29 T: 31 R: 30W CHERRY AINSWORTH IRRIGATIONDISTRICT	AINSWORTH CANAL	1R	2.09	10/05/1977	A 15122	
MERRITT RESERVOIR						
S: 29 T: 31 R: 30W CHERRY BUREAU OF RECLAMATION	AINSWORTH CANAL	SI	.00	11/07/1977	A 15136	A-15122
SNAKE RIVER						
S: 29 T: 31 R: 30W CHERRY AINSWORTH IRRIGATIONDISTRICT	AINSWORTH CANAL	1R	2.20	08/17/1979	A 15557	T-100 K

Department of Water Resources

SURFACE WATER RIGHTS DATA
CLAIMS, APPLICATIONS, AND APPROPRIATIONS IN DOWNSTREAM ORDER
DIVISION NO. 2C

SOURCE LOCATION APPROPRIATOR	CARRIER GAGE	USE	GRANT IN CFS/AF	DATE OF PRIORITY	DOCKET/APP NUMBER	ANNOA.	FT. HT.
<u>SNAKE RIVER</u> S: 29 T: 31 R: 30W CHERRY AINSWORTH IRRIGATIONDISTRICT	AINSWORTH CANAL	IR	2.53	11/21/1980	A 15730		
<u>MERRITT RESERVOIR</u> S: 29 T: 31 R: 30W CHERRY BUREAU OF RECLAMATION	AINSWORTH CANAL	SI	.00	04/14/1981	A 15838	A-15557	
BUREAU OF RECLAMATION	AINSWORTH CANAL	SI	.00	04/14/1981	A 15838	A-15730	
<u>SNAKE RIVER</u> S: 29 T: 31 R: 30W CHERRY AINSWORTH IRRIGATIONDISTRICT	AINSWORTH TEMPORARY RES.	ST	400.00AF	06/12/1986	A 16497		
AINSWORTH IRRIGATIONDISTRICT	AINSWORTH CANAL	IR	1.91	05/02/1989	A 16790		K
<u>MERRITT RESERVOIR</u> S: 29 T: 31 R: 30W CHERRY BUREAU OF RECLAMATION	AINSWORTH CANAL	SO	.00	05/02/1989	A 16791		K
<u>SNAKE RIVER</u> S: 29 T: 31 R: 30W CHERRY AINSWORTH IRRIGATIONDISTRICT	AINSWORTH CANAL	IR		05/01/1992	A 17181		*
<u>MERRITT RESERVOIR</u> S: 29 T: 31 R: 30W CHERRY BUREAU OF RECLAMATION	AINSWORTH CANAL	SI	.00	05/01/1992	A 17182		*
<u>STEER CREEK</u> S: 28 T: 32 R: 34W CHERRY W O KRUEGER, INC	PUMP	IR	2.86	01/25/1954	A 5891		
<u>DIAMOND BAR DRAINAGE DITCH</u> S: 10 T: 31 R: 34W CHERRY F COOPER & HELEN FORD	PUMP	IR	3.19	06/06/1974	A 13044		K
S: 1 T: 31 R: 34W CHERRY ELVIN ADAMSON	SCHOOL HOUSE LAKE RES.	ST	935.20AF	12/17/1963	A 10269		
<u>NIORRARA RIVER</u> S: 25 T: 33 R: 29W CHERRY DAN & COLLEEN MOOSMAN	PUMP	IR	.96	01/03/1950	A 4562		
<u>GORDON CREEK</u> S: 3 T: 28 R: 39W CHERRY FAWN LAKE RANCH COMPANY	GORDON VALLEY RESERVOIR	ST	95.00AF	07/27/1940	A 3219		
<u>GORDON VALLEY RESERVOIR</u> S: 3 T: 28 R: 39W CHERRY FAWN LAKE RANCH COMPANY	GORDON VALLEY CANAL	SO	.00	07/27/1940	A 3427		
<u>GORDON CREEK</u> S: 20 T: 29 R: 36W CHERRY ARTHUR J ABBOTT & SONS CO	PUMP	IR	6.67	06/03/1976	A 14248		K
<u>BETSY CREEK</u> S: 1 T: 28 R: 37W CHERRY STANLEY M & HELEN J HUFFMAN	HUFFMAN CANAL NO. 4	IR	.84	08/31/1971	A 12368		K
S: 8 T: 28 R: 36W CHERRY STANLEY M & HELEN J HUFFMAN	HUFFMAN CANAL NO. 3	IR	1.72	08/31/1971	A 12367	R P-400	

SURFACE WATER RIGHTS DATA
CLAIMS, APPLICATIONS, AND APPROPRIATIONS IN DOWNSTREAM ORDER
DIVISION NO. 2C

SOURCE LOCATION APPROPRIATOR	CARRIER GAGE	USE	GRANT IN CFS/AF	DATE OF PRIORITY	DOCKET/ APP. NUMBER	ANNOT.	FT. NT.
BETSY CREEK TRIBUT TO S: 18 T: 28 R: 36W CHERRY STANLEY M & HELEN J HUFFMAN	HUFFMAN CANAL NO. 2	IR	1.00	08/31/1971	A 12366		K
BETSY CREEK S: 8 T: 28 R: 36W CHERRY STANLEY M & HELEN J HUFFMAN	HUFFMAN CANAL NO. 1	IR	1.53	08/31/1971	A 12365		
S: 3 T: 28 R: 36W CHERRY FRED & RUTH THAYER	PUMP	IR	1.88	05/28/1974	A 13037		
S: 24 T: 29 R: 35W CHERRY J H KIME & SONS COMPANY	KIME CANAL	IR	3.56	11/22/1954	A 6813		
J H KIME & SONS COMPANY	PUMP	IR	.23	08/23/1955	A 7983		
S: 20 T: 29 R: 34W CHERRY GEORGE E YOUNKIN	PUMP	IR	4.37	10/18/1955	A 8227		
GORDON CREEK S: 1 T: 29 R: 34W CHERRY ARNOLD & ESTHER WRIGHT, INC	COLE-GORDON CANAL	IR	2.24	12/21/1951	A 4920		
S: 6 T: 29 R: 33W CHERRY LIZZIE M WOLFENDEN ESTATE	LEE CANAL	IR	6.86	04/25/1895	D 973		
LIZZIE M WOLFENDEN ESTATE	LEE CANAL	IR	1.20	06/12/1951	A 4872		
LIZZIE M WOLFENDEN ESTATE	WOLFENDEN CANAL	IR	1.56	12/01/1950	A 4771		
S: 6 T: 29 R: 30W CHERRY JAMES L POWELL	CULVERT	IR	.86	05/21/1979	A 15479		
GORDON G MCLEOD ET AL	MCLEOD CANAL	IR	.82	12/22/1949	A 4554		
JAMES L POWELL	PIERCY CANAL	IR	1.35	04/06/1951	A 4838		
GORDON CREEK NORTH BRANCH S: 6 T: 29 R: 30W CHERRY JAMES L POWELL	CULVERT	IR	3.37	06/21/1979	A 15496		
S: 32 T: 30 R: 30W CHERRY JAMES L POWELL	CULVERT	IR	2.06	06/21/1979	A 15497		
GORDON CREEK S: 27 T: 30 R: 30W CHERRY L C BEEL SR	PUMPS	IR	1.64	07/11/1955	A 7757		
NIOBBARA RIVER S: 30 T: 33 R: 28W CHERRY PINE CANYON RANCH, INC	PUMPS	IR	.56	02/03/1955	A 7059		
PINE CANYON RANCH, INC	PUMP	IR	.29	12/07/1976	A 14579		
S: 29 T: 33 R: 28W CHERRY MIRACLE FARMS INC	PUMP	IR	1.63	11/02/1965	A 10710		
S: 35 T: 33 R: 28W CHERRY MIRACLE FARMS INC	PUMP	IR	.40	02/14/1955	A 7101		
S: 22 T: 33 R: 28W CHERRY MIRACLE FARMS INC	PUMP	IR	.83	11/22/1966	A 10984		
SCHLEGEL CREEK WEST S: 21 T: 31 R: 28W CHERRY SIMEON LAND COMPANY	PUMP NO. 3	IR	.33	04/21/1950	A 4650		K

Department of Water Resources

405

SURFACE WATER RIGHTS DATA
CLAIMS, APPLICATIONS, AND APPROPRIATIONS IN DOWNSTREAM ORDER
DIVISION NO. 2C

SOURCE LOCATION APPROPRIATOR	CARRIER GAGE	USE	GRANT IN CFS/AF	DATE OF PRIORITY	DOCKET/ APP. NUMBER	ANNOA.	FT. NT.
<u>ALKALI LAKE, LITTLE</u> S: 15 T: 31 R: 28W CHERRY SIMEON LAND COMPANY	PUMP NO. 4	IR	.72	04/21/1950	A 4651		K
<u>SCHLEGEL CREEK, EAST</u> S: 9 T: 31 R: 28W CHERRY SIMEON LAND COMPANY	PUMP NO. 2	IR	3.99	04/21/1950	A 4649		K
<u>SCHLEGEL CREEK</u> S: 5 T: 31 R: 28W CHERRY SIMEON LAND COMPANY	PUMP NO. 1	IR	2.41	04/21/1950	A 4648		K
S: 2 T: 32 R: 28W CHERRY TETHEROW BROS & SONS, INC	PUMP	IR	1.29	11/01/1974	A 13256		K
<u>NIORRARA RIVER</u> S: 27 T: 34 R: 27W CHERRY NEBRASKA PUBLIC POWER DISTRICT	VALENTINE PLANT	PR	1600.00	01/29/1902	A 652		
<u>HAY CREEK</u> S: 26 T: 35 R: 34W CHERRY JIMMY L. HEATH	PUMP	IR	.57	05/11/1989	A 16798		K
<u>MINNECHADUZA CREEK, TRIP TO</u> S: 1 T: 34 R: 31W CHERRY HENRY A FOX HENRY A FOX	FOX RESERVOIR NO. 4 FOX RESERVOIR NO. 2	ST ST	14.00AF 24.00AF	11/21/1949 11/21/1949	A 4533 A 4534		
<u>MINNECHADUZA CREEK</u> S: 1 T: 34 R: 30W CHERRY CARVER LAND COMPANY	PUMP	IR	1.51	03/06/1956	A 8397		
ANNABELL HOMAN	PUMP	IR	1.81	11/15/1966	A 10978		
ANNABELL HOMAN	PUMP	IR	.67	03/04/1977	A 14772		
S: 7 T: 34 R: 29W CHERRY RONALD MCCOY	PUMP	IR	.57	04/17/1981	A 15842		
S: 8 T: 34 R: 29W CHERRY KEVIN L ROBINSON	PUMP	IR	.51	02/02/1977	A 14677		
S: 30 T: 34 R: 28W CHERRY NEALE & MARY ANN PERRETT	PUMP	IR	.50	07/11/1985	A 16428		
S: 32 T: 34 R: 28W CHERRY CHARLIE A BELVILLE	PUMPS	IR	1.84	07/02/1957	A 9526		
S: 34 T: 34 R: 28W CHERRY JAMES L & MICHELENE R VANWINKLE	PUMP	IR	.73	08/19/1975	A 13745		K
JAMES L VANWINKLE	PUMP	IR	.11	04/12/1982	A 16088		K
GREGG W PERRETT	PUMP	IR	.09	02/16/1971	A 12164		
S: 35 T: 34 R: 28W CHERRY EARL C & DONALD E NELSEN	PUMP	IR	.41	05/20/1955	A 7499		
S: 36 T: 34 R: 28W CHERRY ROBERT H & PHYLLIS R PAVELKA	PUMP	IR	.29	11/29/1974	A 13293		
S: 30 T: 34 R: 27W CHERRY NEBRASKA PUBLIC POWER DISTRICT	PIERCE MILLING PLANT	PR	35.00	09/12/1896	A 359		

SURFACE WATER RIGHTS DATA
CLAIMS, APPLICATIONS, AND APPROPRIATIONS IN DOWNSTREAM ORDER
DIVISION NO. 2C

SOURCE LOCATION APPROPRIATOR	CARRIER GAGE	USE	GRANT IN CFS/AF	DATE OF PRIORITY	DOCKET/ APP. NUMBER	AMNOTA.	FT. NT.
<u>MINNECHADUZA CREEK</u> S: 30 T: 34 R: 27W CHERRY GAME AND PARKS COMMISSION	VALENTINE LAKE MINNECHADUZA CREEK AT VALENTINE, NE	ST	98.00AF	07/15/1938	A 2878		#
<u>FISHBERRY CANYON</u> S: 13 T: 34 R: 28W CHERRY MIDDLE NIORARA NRD	COLBURN RESERVOIR	ST	79.20AF	02/18/1983	A 16171		
<u>GOVERNMENT CANYON</u> S: 7 T: 34 R: 27W CHERRY MIDDLE NIORARA NRD	GOVERNMENT CANYON RES.	ST	58.50AF	02/18/1983	A 16172		
<u>FISHBERRY CANYON</u> S: 29 T: 34 R: 27W CHERRY GAME AND PARKS COMMISSION	FISHBERRY CANYON RES.	ST	8.20AF	03/27/1970	A 11900		
<u>MINNECHADUZA CREEK</u> S: 29 T: 34 R: 27W CHERRY ALLEN WARD	PUMP	IR	.35	05/06/1968	A 11409		
<u>SPRING CREEK</u> S: 20 T: 34 R: 27W CHERRY SEYMOUR B SCOTT	PUMP	IR	.10	06/07/1954	A 6360		
<u>MINNECHADUZA CREEK</u> S: 27 T: 34 R: 27W CHERRY DEER PARK GOLF CLUB	PUMP	IR	1.87	03/26/1969	A 11677		
<u>NIORARA RIVER TRIB. TO</u> S: 21 T: 34 R: 26W CHERRY ALBERT A POTTER	POTTER RESERVOIR NIORARA RIVER NEAR SPARKS, NE	ST	12.00AF	06/22/1953	A 5360		#
<u>TROUT SPRINGS</u> S: 22 T: 34 R: 26W CHERRY CHARLES W OLMSTED	TROUT SPRINGS RESERVOIR	ST	76.60AF	03/01/1979	A 15425		
<u>NIORARA RIVER</u> S: 30 T: 34 R: 25W CHERRY FREDRICK L KRZYZANOWSKI	PUMP	IR	.71	07/09/1979	A 15517		
S: 33 T: 34 R: 25W CHERRY WAYNE SHARP	PUMP	IR	3.00	01/12/1973	A 12787		
S: 3 T: 33 R: 25W CHERRY ALFRED CONNER	PUMP	IR	3.63	05/06/1975	A 13574		
S: 18 T: 33 R: 24W KEYA PAHA JAY E HEIGH	PUMP	IR	.36	04/23/1954	A 6238		
ROY E BREUKLANDER	PUMP	IR	3.43	03/04/1974	A 12992		
<u>MULESHOF CREEK</u> S: 10 T: 33 R: 24W KEYA PAHA RONALD MELCHER	PUMP	IR	1.59	11/22/1971	A 12435		
<u>GLEN COVE CREEK</u> S: 26 T: 33 R: 24W BROWN THE NATURE CONSERVANCY	PUMP	IR	1.78	05/07/1968	A 11414		

Department of Water Resources

407

See "Use" definitions and footnotes on pages 68 and 69

SURFACE WATER RIGHTS DATA
CLAIMS, APPLICATIONS, AND APPROPRIATIONS IN DOWNSTREAM ORDER
DIVISION NO. 2C

SOURCE LOCATION APPROPRIATOR	CARRIER GAGE	USE	GRANT IN CFS/AF	DATE OF PRIORITY	DOCKET/ APP. NUMBER	ANNOA. FT. NT.
<u>FAIRFIELD CREEK, SOUTH BRANCH</u> S: 17 T: 32 R: 25W CHERRY W G O'KIEF	O'KEIF RESERVOIR	ST	19.00AF	03/20/1958	A 9603	
<u>NIOBRARA RIVER</u> S: 34 T: 33 R: 23W BROWN NORTH CENTRAL NEBRASKA RECLAMATION DISTRICT NORTH CENTRAL NEBRASKA RECLAMATION DISTRICT	O-NEILL CANAL SPRINGVIEW FOREBAY RES.	IR ST	.00 .00	03/16/1973	A 12830 A 12832	
<u>TURKEY CREEK</u> S: 14 T: 33 R: 23W KEYA PAHA ROGER SWIN	PUMP	IR	1.04	02/14/1968	A 11338	
<u>CUB CREEK</u> S: 16 T: 33 R: 22W KEYA PAHA MIDDLE NIOBRARA NRD	CUB CREEK RECREATIONAL AREA RESERVOIR	ST	339.20AF	06/02/1976	A 14246	
S: 34 T: 33 R: 22W KEYA PAHA MAX APPELT	PUMP	IR	3.94	01/31/1992	A 17138	
S: 21 T: 33 R: 22W KEYA PAHA GLEN A HALLOCK	PUMP	IR	2.14	02/25/1975	A 13437	
<u>NIOBRARA RIVER</u> S: 3 T: 32 R: 22W KEYA PAHA RODNEY J, LINDA L & CAMERON C PALMER RODNEY J, LINDA L & CAMERON C PALMER RODNEY J, LINDA L & CAMERON C PALMER	PUMP PUMP PUMP	IR DO FC	.84 .02 .40	01/30/1990	A 16919 A 16920 A 16921	
<u>PLUM CREEK, TRIB. TO</u> S: 35 T: 30 R: 26W CHERRY LEE L SCHLUETER LEE L SCHLUETER	PUMP SCHLUETER RESERVOIR	IR ST	3.26 20.00AF	03/20/1956 12/22/1950	A 8438 A 4781	
<u>PLUM CREEK</u> S: 21 T: 30 R: 25W CHERRY LIDDY RANCH % TOM L LIDDY SEC-TREAS	PUMP	IR	4.00	05/06/1968	A 11411	
<u>PLUM CREEK, SOUTH BRANCH</u> S: 34 T: 30 R: 24W BROWN CALVIN GOOCHEY	PUMP	IR	1.16	04/18/1957	A 9460	
<u>PLUM CREEK</u> S: 22 T: 30 R: 24W BROWN JAMES L & SHIRLEY A WEST	PUMP	IR	1.02	12/27/1954	A 6944	
S: 12 T: 30 R: 24W BROWN LEONARD PELC	PUMP	IR	1.16	06/29/1959	A 9735	
<u>CEDAR CREEK</u> S: 29 T: 31 R: 26W CHERRY LOIS M RANDALL ET AL	PUMP	IR	1.43	09/22/1975	A 13819	
<u>SAND DRAW WEST</u> S: 28 T: 31 R: 23W BROWN MIDDLE NIOBRARA NRD	APPLEMAN RESERVOIR	ST	151.30AF	03/27/1981	A 15810	

SURFACE WATER RIGHTS DATA
CLAIMS, APPLICATIONS, AND APPROPRIATIONS IN DOWNSTREAM ORDER
DIVISION NO. 2C

SOURCE LOCATION APPROPRIATOR	CARRIER GAGE	USE	GRANT IN CFS/AF	DATE OF PRIORITY	DOCKET/ APP. NUMBER	ANNOTA.	FT. MT.
<u>PLUM CREEK</u>							
S: 8 T: 31 R: 23W BROWN LESLIE & BETTY J GRAFF	PUMP	IR	.40	03/09/1957	A 9315		
STORMY L JESSEN TRUST	PUMP	IR	3.86	01/20/1977	A 14648		
STORMY L JESSEN TRUST	PUMP	IR	1.93	01/20/1977	A 14649		
S: 5 T: 31 R: 23W BROWN STORMY L JESSEN TRUST	PUMP	IR	1.93	06/30/1971	A 12308		
JESSEN TRUST SUMMER D	PUMP	IR	1.93	03/15/1976	A 14096		
S: 32 T: 32 R: 22W BROWN ISLAND SUPPLY COMPANY	PINE CANYON RESERVOIR	ST	179.80AF	07/05/1963	A 10211		
S: 22 T: 32 R: 22W BROWN CHESTER R NELSON	PUMP PLUM CREEK AT MEADVILLE, NE	IR	5.01	08/09/1976	A 14381		K#
<u>ROCK CREEK</u>							
S: 1 T: 32 R: 22W KEYA PAHA DEAN & MAX MARYOTT	PUMP	IR	.20	12/29/1969	A 11844		
<u>NIOBRARA RIVER</u>							
S: 12 T: 32 R: 22W KEYA PAHA MAYNARD E & DOROTHY JONES	PUMP	IR	.29	09/17/1956	A 8830		K
S: 7 T: 32 R: 21W KEYA PAHA RALPH & GWENDOLINE B KEIM	PUMP	IR	2.10	05/31/1955	A 7612		
S: 16 T: 32 R: 21W KEYA PAHA BOARD OF EDUCATIONAL LANDS & FUNDS	PUMP	IR	1.26	07/08/1976	A 14308		
S: 21 T: 32 R: 21W BROWN RICHARD & MARGARET COLBURN	PUMP	IR	7.43	06/21/1976	A 14276		
<u>BEAR CREEK TRIBUT TO</u>							
S: 3 T: 32 R: 21W KEYA PAHA DONALD L & LINDA L FAIRCHILD	PUMP	IR	.12	03/20/1979	A 15437		
<u>NIOBRARA RIVER TRIBUT TO</u>							
S: 23 T: 32 R: 21W BROWN WILLIAM D JEFFERS	PUMP	IR	.17	04/18/1972	A 12597		
WILLIAM D JEFFERS	PUMP	IR	.32	04/18/1972	A 12598		
<u>LONG PINE CREEK</u>							
S: 6 T: 29 R: 20W BROWN PINE RANCH INC	PUMP	IR	1.34	10/07/1974	A 13224		
<u>WILLOW CREEK</u>							
S: 27 T: 30 R: 21W BROWN GLEN WEYER	PUMP	MF	.89	08/07/1987	A 16582		
S: 19 T: 30 R: 20W BROWN HARLIN D WELCH	PUMP	IR	.10	03/16/1979	A 15436		
<u>LONG PINE CREEK</u>							
S: 05 T: 30 R: 20W BROWN GAME AND PARKS COMMISSION	LONG PINE CREEK	IF	50.00	04/29/1988	A 16642A		
S: 8 T: 30 R: 20W BROWN PAUL PLATE	PUMP	IR	.22	04/04/1955	A 7293		K

Department of Water Resources

409

See "Use" definitions and footnotes on pages 68 and 69

SURFACE WATER RIGHTS DATA
CLAIMS, APPLICATIONS, AND APPROPRIATIONS IN DOWNSTREAM ORDER
DIVISION NO. 2C

SOURCE LOCATION APPROPRIATOR	CARRIER GAGE	USE	GRANT IN CFS/AF	DATE OF PRIORITY	DOCKET/APP NUMBER	ANNOA.	FT. NT.
<u>LONG PINE CREEK</u> S: 29 T: 31 R: 20W BROWN THE 25 CORPORATION, INC	PUMP LONG PINE CREEK NEAR LONG PINE, NE	IR	6.14	06/30/1969	A 11741		#K
S: 8 T: 31 R: 20W BROWN GAME AND PARKS COMMISSION	LONG PINE CREEK	IF	60.00	04/29/1988	A 166428		
<u>BONE CREEK</u> S: 23 T: 30 R: 22W BROWN RALPH E SKILLMAN	PUMP	IR	.85	02/25/1953	A 5185		
<u>BONE CREEK TRIB TO</u> S: 23 T: 30 R: 22W BROWN WASSYL PASSYKA	PUMP	IR	.66	05/24/1976	A 14233		
<u>BONE CREEK</u> S: 14 T: 30 R: 22W BROWN DONALD & MARY BETH DAVISON	PUMP	IR	.27	01/29/1942	A 3549		K
S: 13 T: 30 R: 22W BROWN ARCHIE H CHRISTENSEN	PUMP	IR	.21	03/11/1975	A 13466		
<u>BONE CREEK TRIB TO</u> S: 8 T: 30 R: 22W BROWN CONRAD BUDDÉ JR	BUDDÉ RESERVOIR	ST	30.10AF	03/18/1968	A 11375		
S: 10 T: 30 R: 22W BROWN ROBERT E & LOIS M KEIM	PUMP	IR	.90	03/26/1981	A 15808		K
<u>BONE CREEK</u> S: 7 T: 30 R: 21W BROWN MICHAEL L BLOOM TRUST	PUMP	IR	.46	05/25/1964	A 10373		
MARVIN SISSON	PUMP	IR	.42	07/10/1972	A 12683		
<u>BONE CREEK TRIB TO</u> S: 17 T: 30 R: 21W BROWN MOODY-MOODY-FERNAU & BROWN COUNTY	MOODY, MOODY, FERNAU & BROWN CO. RESERVOIR	ST	26.95AF	11/04/1974	A 13257		
<u>BONE CREEK</u> S: 8 T: 30 R: 21W BROWN GRAHAM ENDERS	PUMP	IR	.55	12/12/1958	A 9666		K
S: 34 T: 31 R: 21W BROWN ROSA WHEELER	PUMP	IR	.31	08/29/1977	A 15096		
<u>SAND DRAW TRIB TO</u> S: 6 T: 30 R: 22W BROWN GLENN E RICHARDSON GROUP	RICHARDSON GROUP ENT. RESERVOIR	ST	35.40AF	10/15/1974	A 13231		
<u>SAND DRAW</u> S: 32 T: 31 R: 22W BROWN JACK M CROOK TRUST	PUMP	IR	.78	08/19/1966	A 10934		
<u>BONE CREEK TRIB TO</u> S: 9 T: 31 R: 21W BROWN GAME AND PARKS COMMISSION	NEAL KELLER RECREATION PONDS	ST	6.64AF	11/18/1975	A 13869		

SURFACE WATER RIGHTS DATA
CLAIMS, APPLICATIONS, AND APPROPRIATIONS IN DOWNSTREAM ORDER
DIVISION NO. 2C

SOURCE LOCATION APPROPRIATOR	CARRIER GAGE	USE	GRANT IN CFS/AF	DATE OF PRIORITY	DOCKET/ APP. NUMBER	ANNOA.	FT. NT.
<u>BONE CREEK</u>							
S: 10 T: 31 R: 21W BROWN JOHN E & EMILY S LUCHT	PUMP	IR	.63	02/13/1976	A 14024		#
<u>LONG PINE CREEK</u>							
S: 5 T: 31 R: 20W BROWN ELVA I MCCULLOUGH ET AL	PUMPS	IR	.16	08/05/1955	A 7873		
<u>LONG PINE CREEK TRIBUT TO</u>							
S: 4 T: 31 R: 20W ROCK ELVA I MCCULLOUGH ET AL	GRANT CANAL	IR	.14	01/01/1895	D 400		
<u>SHORT PINE CREEK</u>							
S: 2 T: 31 R: 20W ROCK WESLEY SANDALL ET AL	PUMP	IR	3.69	01/29/1968	A 11324		K
WESLEY SANDALL	WESLEY SANDALL RESERVOIR	ST	2.73AF	07/11/1978	A 15292		
<u>SANDALL WESLEY RESERVOIR</u>							
S: 2 T: 31 R: 20W ROCK WESLEY SANDALL	PUMP	SI	.00	11/27/1978	A 15366	A-11324	K
<u>NIOBBARA RIVER</u>							
S: 30 T: 32 R: 19W KEYA PAHA HUGH L & CARMA JAMES	PUMP	IR	2.36	02/23/1967	A 11047		
S: 20 T: 32 R: 19W KEYA PAHA DARRELL MEAD	PUMP	IR	3.22	10/18/1974	A 13240		
<u>COON CREEK</u>							
S: 24 T: 32 R: 19W ROCK LEONARD & ETHABEL GIPSON	PUMP	IR	1.00	08/17/1933	A 2344		
LEONARD & ETHABEL GIPSON	J R LEONARD CANAL	IR	1.14	10/19/1940	A 3301		
<u>LAUGHING WATER CREEK</u>							
S: 1 T: 31 R: 19W ROCK EDWIN & CAROLYN J HALL	PUMP	IR	1.14	06/09/1976	A 14263		
EDWIN & CAROLYN J HALL	PUMP	IR	.29	04/27/1978	A 15248		
S: 28 T: 32 R: 19W ROCK LEONARD & ETHABEL GIPSON	PUMP	IR	.43	08/17/1933	A 2344		
LEONARD & ETHABEL GIPSON	LEONARD CANAL	IR	.68	10/31/1940	A 3320		
<u>NIOBBARA RIVER</u>							
S: 18 T: 32 R: 18W ROCK JOE R & THELMA LEONARD	PUMP	IR	.35	09/14/1955	A 8125		
LOUIS HALL	PUMP	IR	1.00	10/28/1954	A 6799		
S: 1 T: 32 R: 18W ROCK JOE L COPELAND	PUMP	IR	3.76	04/15/1975	A 13556		
<u>SAND CREEK</u>							
S: 35 T: 32 R: 18W ROCK HAROLD HUTTON	PEACOCK CANAL	IR	.02	11/14/1929	A 2112		
HAROLD HUTTON	PEACOCK RESERVOIR	ST	1.00AF	08/30/1948	A 4333		
S: 26 T: 32 R: 18W ROCK HAROLD C TURPIN	PUMP	IR	.52	01/10/1979	A 15384		

Department of Water Resources

SURFACE WATER RIGHTS DATA
CLAIMS, APPLICATIONS, AND APPROPRIATIONS IN DOWNSTREAM ORDER
DIVISION NO. 2C

SOURCE LOCATION APPROPRIATOR	CARRIER GAGE	USE	GRANT IN CFS/AF	DATE OF PRIORITY	DOCKET/ APP. NUMBER	ANNOTA.	FT. MT.
<u>OAK CREEK</u> S: 30 T: 32 R: 17W ROCK MARGARET HASCH	PUMP	IR	1.12	10/09/1967	A 11261		
<u>ASH CREEK TRIB TO</u> S: 3 T: 31 R: 17W ROCK RICHARD D & CONNIE MUNK	PUMP	IR	.88	11/23/1970	A 12119		
	PUMP	IR	2.02	04/20/1972	A 12601		
<u>ASH CREEK</u> S: 27 T: 32 R: 17W ROCK LESTER STEWART	PUMP	IR	2.26	01/15/1968	A 11315		
S: 16 T: 32 R: 17W ROCK CLARENCE L HEYNE	PUMP	IR	4.38	12/30/1977	A 15157		
EDWIN E DICKAU	PUMP	IR	3.58	05/28/1980	A 15655		K
S: 5 T: 32 R: 17W ROCK DONALD L JAMISON	PUMP	IR	.80	02/28/1968	A 11349		
<u>NIORRARA RIVER</u> S: 33 T: 33 R: 17W KEYA PAHA GLENN HAUGEN	PUMP	IR	1.26	04/11/1968	A 11394		
<u>NIORRARA RIVER TRIB TO</u> S: 4 T: 32 R: 17W ROCK DONALD FOCKEN	COOK RESERVOIR	ST	12.00AF	08/03/1950	A 4731		
<u>COOK RESERVOIR</u> S: 4 T: 32 R: 17W ROCK DONALD FOCKEN	PUMP	SO	.00	04/13/1964	A 10348		
<u>NIORRARA RIVER TRIB TO</u> S: 34 T: 33 R: 17W ROCK DONALD FOCKEN	PUMP	IR	1.73	08/26/1976	A 14422		
<u>NIORRARA RIVER</u> S: 25 T: 33 R: 17W ROCK M T K RANCH COMPANY	PUMP	IR	4.40	06/15/1981	A 15894		
<u>NIORRARA RIVER TRIB TO</u> S: 13 T: 33 R: 17W KEYA PAHA THOMAS G HIGGINS	HIGGINS RESERVOIR	ST	33.30AF	07/08/1981	A 15918		
<u>HIGGINS RESERVOIR</u> S: 13 T: 33 R: 17W KEYA PAHA THOMAS G HIGGINS	PUMP	SO	.00	07/08/1981	A 15920		
THOMAS G HIGGINS	PUMP	SI	.00	07/08/1981	A 15920	A-12191	
<u>NIORRARA RIVER TRIB TO</u> S: 13 T: 33 R: 17W KEYA PAHA THOMAS G HIGGINS	PUMP	IR	3.91	03/22/1971	A 12191		
<u>NIORRARA RIVER</u> S: 30 T: 33 R: 16W HOLT M T K RANCH COMPANY	PUMP	IR	.69	04/25/1967	A 11112		

SURFACE WATER RIGHTS DATA
CLAIMS, APPLICATIONS, AND APPROPRIATIONS IN DOWNSTREAM ORDER
DIVISION NO. 2C

SOURCE LOCATION APPROPRIATOR	CARRIER GAGE	USE	GRANT IN CFS/AF	DATE OF PRIORITY	DOCKET/ APP. NUMBER	ANNOA.	FT. NT.
<u>OTTER CREEK</u> S: 32 T: 33 R: 16W HOLT TURKEY CANYON LAND & CATTLE CO	PUMP	IR	2.36	02/08/1966	A 10766		K
<u>NIORRARA RIVER</u> S: 32 T: 33 R: 16W HOLT TURKEY CANYON LAND & CATTLE CO	PUMP	IR	12.20	12/07/1966	A 10993 R		
TURKEY CANYON LAND & CATTLE CO	PUMP	IR	2.86	02/27/1979	A 15423		
<u>NIORRARA RIVER TRIB. TO</u> S: 21 T: 33 R: 16W HOLT RICHARD MILES	TURKEY CANYON RESERVOIR	ST	22.00AF	07/31/1989	A 16856		
S: 15 T: 33 R: 16W BOYD C JOHN TIENKEN	TIENKEN RESERVOIR	ST	6.00AF	08/20/1979	A 15559		
<u>BEAVER CREEK TRIB. TO</u> S: 19 T: 32 R: 15W HOLT EDWARD VARILEK	PUMP	IR	.42	11/03/1970	A 12106		
S: 13 T: 32 R: 16W HOLT M H K RANCH, INC	MHK RANCH RESERVOIR	ST	14.65AF	09/28/1976	A 14481		
<u>CEDAR GULCH</u> S: 12 T: 32 R: 16W HOLT HERTHA L FAIRCHILD	SHALD CEDAR GULCH RES.	ST	75.90AF	11/23/1983	A 16254		
<u>BEAVER CREEK</u> S: 12 T: 32 R: 16W HOLT JOHN J SHALD	PUMP	IR	2.09	10/17/1955	A 8226		
JOHN J SHALD	PUMP	IR	3.03	01/13/1976	A 13935		
<u>BEAVER CREEK TRIB. TO</u> S: 12 T: 32 R: 16W HOLT JOHN J SHALD	SHALD RESERVOIR NO. 1	ST	6.70AF	06/14/1974	A 13047		
S: 29 T: 33 R: 15W HOLT ELMER OLBERDING	OLBERDING RESERVOIR	ST	21.10AF	09/02/1969	A 11790		
<u>NIORRARA RIVER</u> S: 3 T: 33 R: 15W HOLT FRED R HORNE JR ET AL	PUMPS	IR	27.54	12/17/1974	A 13320		K
<u>NIORRARA RIVER TRIB. TO</u> S: 21 T: 33 R: 15W HOLT WELLER FOUNDATION INC	WELLER RESERVOIR NO. 2	ST	27.90AF	07/09/1973	A 12897		
WELLER FOUNDATION INC	PUMP	IR	1.36	04/20/1971	A 12228		
WELLER FOUNDATION INC	WELLER RESERVOIR	ST	34.00AF	11/04/1957	A 9577		
<u>WELLER RESERVOIR</u> S: 21 T: 33 R: 15W HOLT WELLER FOUNDATION INC	PUMP	SI	.00	04/20/1971	A 12229	A-12228	
<u>NIORRARA RIVER TRIB. TO</u> S: 8 T: 33 R: 15W HOLT ELMER C ALLYN	ALLYN RESERVOIR	ST	37.20AF	08/24/1967	A 11234		
S: 9 T: 33 R: 15W HOLT ELMER C ALLYN	ALLYN RESERVOIR NO. 3	ST	8.80AF	07/27/1970	A 12034		

See "Use" definitions and footnotes on pages 68 and 69

SURFACE WATER RIGHTS DATA
CLAIMS, APPLICATIONS, AND APPROPRIATIONS IN DOWNSTREAM ORDER
DIVISION NO. 2C

SOURCE LOCATION APPROPRIATOR	CARRIER GAGE	USE	GRANT IN CFS/AF	DATE OF PRIORITY	DOCKET/ APP. NUMBER	ANNOA.	FT. NT.
<u>NIOBRARA RIVER</u>							
S: 30 T: 34 R: 14W BOYD KENNETH KATZER	PUMP	IR	2.97	02/14/1978	A 15182		
<u>HOLT CREEK, EAST</u>							
S: 13 T: 34 R: 21W KEYA PANA KEITH E & MARLENE K SLOAN	PUMP	IR	1.57	05/12/1977	A 14942		K
KEITH E & MARLENE K SLOAN	SLOAN RESERVOIR	ST	92.90AF	05/12/1977	A 14943		
<u>SLOAN RESERVOIR</u>							
S: 13 T: 34 R: 21W KEYA PANA KEITH E & MARLENE K SLOAN	PUMP	SI	.00	06/22/1979	A 15502	A-14942	K
<u>HOLT CREEK, SPRING BRANCH</u>							
S: 32 T: 35 R: 20W KEYA PANA CHARLES A (JR) & LOUISE KAPPELMAN	KAPPELMAN RESERVOIR	ST	40.20AF	01/31/1964	A 10293		
<u>KAPPELMAN RESERVOIR</u>							
S: 32 T: 35 R: 20W KEYA PANA CHARLES A (JR) & LOUISE KAPPELMAN	PUMP	SO	.00	08/19/1969	A 11771		
<u>SPRING CREEK</u>							
S: 20 T: 35 R: 20W KEYA PANA LLOYD E BLOMSTROM	BLOMSTROM RESERVOIR	ST	25.37AF	09/16/1966	A 10952		
<u>KEYAPANA RIVER</u>							
S: 24 T: 35 R: 20W KEYA PANA CHARLES SNYDER	PUMP	IR	.82	01/03/1968	A 11304		
S: 29 T: 35 R: 19W KEYA PANA HAROLD E REZAC	PUMP	IR	.70	06/28/1962	A 10084		
HAROLD E REZAC	PUMP	IR	.38	04/09/1956	A 8469		
HAROLD E REZAC	PUMP	IR	1.30	01/22/1968	A 11323		
<u>KEYAPANA RIVER, TRIB. TO</u>							
S: 29 T: 35 R: 19W KEYA PANA MYRON NILSON	MYRON NILSON RESERVOIR	ST	791.87AF	04/09/1980	A 15640		
<u>KEYAPANA RIVER</u>							
S: 28 T: 35 R: 19W KEYA PANA EDGAR H NILSON	PUMP	IR	1.20	01/28/1964	A 10289		
<u>BURTON CREEK</u>							
S: 17 T: 34 R: 19W KEYA PANA GENE CULLISON	PUMP	IR	.25	04/12/1966	A 10830		
<u>BURTON CREEK, SPRING BRANCH</u>							
S: 17 T: 34 R: 19W KEYA PANA RAY E BAKER	EAGLE'S NEST LAKE RES.	ST	21.50AF	08/16/1963	A 10235		
<u>BURTON CREEK, TRIB. TO</u>							
S: 5 T: 34 R: 19W KEYA PANA RAY E BAKER	PHEASANT ROOST LAKE	ST	12.00AF	05/15/1940	A 3160		
<u>KEYAPANA RIVER</u>							
S: 28 T: 35 R: 19W KEYA PANA ROLAND SERR	PUMP	IR	.37	10/20/1966	A 10971		K

SURFACE WATER RIGHTS DATA
CLAIMS, APPLICATIONS, AND APPROPRIATIONS IN DOWNSTREAM ORDER
DIVISION NO. 2C

SOURCE LOCATION APPROPRIATOR	CARRIER GAGE	USE	GRANT IN CFS/AF	DATE OF PRIORITY	DOCKET/ APP. NUMBER	ANMOTA.	FT. NT.
<u>KEYAPAMA RIVER</u>							
S: 27 T: 35 R: 19W KEYA PAHA JOSEPH G KRIEGER	PUMP	IR	.92	09/20/1968	A 11566		K
JOSEPH G KRIEGER	PUMP	IR	3.76	02/28/1968	A 11350		K
<u>RIFFALO CREEK</u>							
S: 27 T: 35 R: 19W KEYA PAHA JOSEPH G KRIEGER	PUMP	IR	.53	09/20/1968	A 11565		
<u>KEYAPAMA RIVER</u>							
S: 36 T: 35 R: 19W KEYA PAHA NORMAN E & LORRAIN WENGER	PUMPS	IR	1.74	11/17/1955	A 8257		
<u>KEYAPAMA RIVER TRIB TO</u>							
S: 36 T: 35 R: 19W KEYA PAHA BOARD OF EDUCATIONAL LANDS & FUNDS	WENGER LEASE RESERVOIR	ST	31.60AF	03/18/1980	A 15631		
<u>WENGER LEASE RESERVOIR</u>							
S: 36 T: 35 R: 19W KEYA PAHA BOARD OF EDUCATIONAL LANDS & FUNDS	PUMP	SO	.00	03/18/1980	A 15632		
BOARD OF EDUCATIONAL LANDS & FUNDS	PUMP	SI	.00	03/18/1980	A 15632	A-8257	
<u>KEYAPAMA RIVER</u>							
S: 6 T: 34 R: 18W KEYA PAHA MILES FERGUSON	PUMP	IR	1.29	03/08/1982	A 16075		K
<u>SPRING CREEK</u>							
S: 35 T: 34 R: 19W KEYA PAHA ALICE E SMITH	PUMP	IR	1.08	12/16/1968	A 11603		
<u>SPRING CREEK TRIB TO</u>							
S: 30 T: 34 R: 18W KEYA PAHA FEDERAL LAND BANK OF OMAHA	SERR IRRIGATION RESERVOIR	ST	38.90AF	02/17/1977	A 14736		
JAMES E COOK	PUMP	IR	2.19	06/01/1967	A 11159		
S: 15 T: 34 R: 18W KEYA PAHA DIAMOND C PARTNERSHIP	PETERSON RESERVOIR NO. 2	ST	20.00AF	04/21/1977	A 14916		
<u>PETERSON RESERVOIR NO. 2</u>							
S: 15 T: 34 R: 18W KEYA PAHA SHEPPERD & PETERSON	PUMP	SI	.00	04/21/1977	A 14917	A-11285	
<u>SPRING CREEK</u>							
S: 16 T: 34 R: 18W KEYA PAHA DIAMOND C PARTNERSHIP	PUMP	IR	2.66	12/11/1967	A 11285		K
<u>HORSESHOE LAKE</u>							
S: 16 T: 34 R: 18W KEYA PAHA JAMES E COOK & SONS	PUMP	SI	.00	04/01/1981	A 15820	A-11285	K
JAMES E COOK & SONS	PUMP	SI	.00	04/01/1981	A 15820	A-12993	
<u>INDIAN CREEK</u>							
S: 20 T: 35 R: 18W KEYA PAHA KAUPP HEREFORD RANCH	KAUPP RESERVOIR NO. 2	ST	360.90AF	03/09/1981	A 15781		
<u>KAUPP RESERVOIR NO. 2</u>							
S: 20 T: 35 R: 18W KEYA PAHA KAUPP HEREFORD RANCH	PUMP	SO	.00	04/01/1981	A 15818		

Department of Water Resources

SURFACE WATER RIGHTS DATA
CLAIMS, APPLICATIONS, AND APPROPRIATIONS IN DOWNSTREAM ORDER
DIVISION NO. 2C

SOURCE LOCATION APPROPRIATOR	CARRIER GAGE	USE	GRANT IN CFS/AF	DATE OF PRIORITY	DOCKET/ APP. NUMBER	ANNOA.	FT. NT.
<u>SPRING CREEK</u> S: 4 T: 34 R: 18W KEYA PAHA JAMES E COOK & SONS	HORSESHOE LAKE	ST	77.90AF	03/11/1981	A 15784		
<u>KEYAPAHA RIVER</u> S: 4 T: 34 R: 18W KEYA PAHA JAMES E COOK	PUMP	IR	1.51	03/14/1969	A 11669		K
<u>HORSESHOE LAKE</u> S: 4 T: 34 R: 18W KEYA PAHA JAMES E COOK & SONS	PUMP	SI	.00	04/01/1981	A 15820	A-11669	K
<u>KEYAPAHA RIVER</u> S: 4 T: 34 R: 18W KEYA PAHA JAMES E COOK	PUMP	IR	3.16	09/08/1959	A 9758		
<u>HORSESHOE LAKE</u> S: 4 T: 34 R: 18W KEYA PAHA JAMES E COOK & SONS	PUMP	SI	.00	04/01/1981	A 15820	A-9758	
<u>SHINGLE CREEK</u> S: 27 T: 35 R: 18W KEYA PAHA KAUPP HEREFORD RANCH	KAUPP RESERVOIR NO. 4	ST	1564.00AF	01/29/1980	A 15616		
<u>KAUPP RESERVOIR NO. 4</u> S: 22 T: 35 R: 18W KEYA PAHA KAUPP HEREFORD RANCH	PUMP	SO	.00	02/16/1982	A 16060		
<u>KEYAPAHA RIVER</u> S: 3 T: 34 R: 18W KEYA PAHA JAMES E COOK	PUMP	IR	.28	02/24/1948	A 4211		
<u>JAMES E COOK</u> <u>HORSESHOE LAKE</u> S: 3 T: 34 R: 18W KEYA PAHA JAMES E COOK & SONS	COOK RESERVOIR	SS	22.50AF	07/25/1975	A 13683	A-13605	C
<u>KEYAPAHA RIVER TRIB. TO</u> S: 15 T: 34 R: 18W KEYA PAHA DIAMOND C PARTNERSHIP	PUMP	SI	.00	04/01/1981	A 15820	A-4211	
<u>PETERSON RESERVOIR</u> S: 15 T: 34 R: 18W KEYA PAHA DIAMOND C PARTNERSHIP	PETERSON RESERVOIR	ST	.00	03/23/1973	A 12839		
<u>DIAMOND C PARTNERSHIP</u> S: 15 T: 34 R: 18W KEYA PAHA DIAMOND C PARTNERSHIP	PUMP	SO	.00	03/06/1974	A 12993		
<u>KEYAPAHA RIVER TRIB. TO</u> S: 2 T: 34 R: 18W KEYA PAHA JAMES E COOK	PUMP	SI	.00	03/06/1974	A 12993	A-11285	
<u>KEYAPAHA RIVER</u> S: 2 T: 34 R: 18W KEYA PAHA ROBERT B & HELEN ROWAN	COOK RESERVOIR	ST	22.50AF	06/02/1975	A 13605		
<u>HORSESHOE LAKE</u> S: 2 T: 34 R: 18W KEYA PAHA JAMES E COOK & SONS	PUMP	IR	.74	02/10/1958	A 9592		
<u>KEYAPAHA RIVER</u> S: 2 T: 34 R: 18W KEYA PAHA JAMES E COOK & SONS	PUMP	SI	.00	04/01/1981	A 15820	A-9592	

SURFACE WATER RIGHTS DATA
CLAIMS, APPLICATIONS, AND APPROPRIATIONS IN DOWNSTREAM ORDER
DIVISION NO. 2C

SOURCE LOCATION APPROPRIATOR	CARRIER GAGE	USE	GRANT IN CFS/AF	DATE OF PRIORITY	DOCKET/ APP. NUMBER	ANNOTA.	FT. NT.
<u>KEYAPAMA RIVER</u> S: 2 T: 34 R: 18W KEYA PAHA ROBERT B & HELEN ROWAN	PUMP	IR	.92	02/06/1968	A 11332		
<u>HORSESHOE LAKE</u> S: 2 T: 34 R: 18W KEYA PAHA JAMES E COOK & SONS	PUMP	SI	.00	04/01/1981	A 15820	A-11332	
<u>KEYAPAMA RIVER</u> S: 11 T: 34 R: 18W KEYA PAHA ROBERT B ROWAN	PUMP	IR	.57	05/21/1971	A 12270		K
<u>HORSESHOE LAKE</u> S: 2 T: 34 R: 18W KEYA PAHA JAMES E COOK & SONS	PUMP	SI	.00	04/01/1981	A 15820	A-12270	K
<u>KEYAPAMA RIVER</u> S: 11 T: 34 R: 18W KEYA PAHA ROBERT B ROWAN	ROWAN RESERVOIR	SS	21.30AF	05/21/1971	A 12272	A-12271	C
<u>KEYAPAMA RIVER, TRIB. TO</u> S: 2 T: 34 R: 18W KEYA PAHA ROBERT B ROWAN	ROWAN RESERVOIR NO. 2	ST	177.30AF	08/23/1977	A 15086		
<u>KEYAPAMA RIVER, TRIB. TO</u> S: 11 T: 34 R: 18W KEYA PAHA ROBERT B ROWAN	ROWAN RESERVOIR	ST	21.30AF	05/21/1971	A 12271		
<u>ROWAN RESERVOIR</u> S: 11 T: 34 R: 18W KEYA PAHA ROBERT B ROWAN	PUMP	SI	.00	02/09/1972	A 12501	A-11332	
<u>KEYAPAMA RIVER</u> S: 11 T: 34 R: 18W KEYA PAHA ANDREW F & SANDRA L ROMAN III	PUMP	IR	.65	10/13/1955	A 8219		K
<u>KEYAPAMA RIVER</u> S: 11 T: 34 R: 18W KEYA PAHA ANDREW F & SANDRA L ROMAN III	PUMP	IR	.42	08/31/1973	A 12933	A-8219	DK
<u>HORSESHOE LAKE</u> S: 11 T: 34 R: 18W KEYA PAHA JAMES E COOK & SONS	PUMP	SI	.00	04/01/1981	A 15820	A-8219	K
<u>WOLF CREEK, TRIB. TO</u> S: 24 T: 35 R: 18W KEYA PAHA KAUPP HEREFORD RANCH	KAUPP RESERVOIR NO. 1	ST	129.30AF	03/09/1981	A 15780		
<u>KAUPP RESERVOIR NO. 1</u> S: 24 T: 35 R: 18W KEYA PAHA KAUPP HEREFORD RANCH	PUMP	SO	.00	02/16/1982	A 16061		
<u>KEYAPAMA RIVER</u> S: 8 T: 34 R: 17W KEYA PAHA CURTIS S HITCHCOCK	PUMP	IR	1.50	08/10/1955	A 7886		D
<u>KEYAPAMA RIVER</u> S: 8 T: 34 R: 17W KEYA PAHA CURTIS S HITCHCOCK	PUMP	IR	.97	08/20/1971	A 12358	A-7886	D
<u>COON CREEK</u> S: 18 T: 34 R: 17W KEYA PAHA ANDREW F & SANDRA L ROMAN III	PUMP	IR	.66	05/10/1972	A 12627		K

Department of Water Resources

SURFACE WATER RIGHTS DATA
CLAIMS, APPLICATIONS, AND APPROPRIATIONS IN DOWNSTREAM ORDER
DIVISION NO. 2C

SOURCE LOCATION APPROPRIATOR	CARRIER GAGE	USE	GRANT IN CFS/AF	DATE OF PRIORITY	DOCKET/ APP. NUMBER	ANNOA.	FT. NT.
<u>ROWAN JR. ANDREW F. RESERVOIR</u> S: 18 T: 34 R: 17W KEYA PAHA ANDREW F & SANDRA L ROWAN III	PUMP	SI	.00	03/27/1978	A 15216	A-12627	K
<u>COON CREEK</u> S: 18 T: 34 R: 17W KEYA PAHA ANDREW F & SANDRA L ROWAN III	ANDREW F ROWAN JR RES. PUMP	ST IR	144.50AF 1.47	03/25/1977	A 14850 A 14849		K
<u>ROWAN JR. ANDREW F. RESERVOIR</u> S: 18 T: 34 R: 17W KEYA PAHA ANDREW F & SANDRA L ROWAN III	PUMP	SI	.00	03/25/1977	A 14851	A-14849	K
<u>COON CREEK SOUTH BRANCH</u> S: 30 T: 34 R: 17W KEYA PAHA FRANK H & LINDA L BECK	PETERSON RESERVOIR NO. 1	ST	26.00AF	11/09/1964	A 10467		
<u>PETERSON RESERVOIR NO. 1</u> S: 30 T: 34 R: 17W KEYA PAHA FRANK H & LINDA L BECK	PUMP	SO	.00	01/06/1975	A 13345		
<u>COON CREEK SOUTH BRANCH TRIB. TO</u> S: 30 T: 34 R: 17W KEYA PAHA FRANK H & LINDA L BECK	BECK RESERVOIR	ST	25.30AF	06/30/1980	A 15670		
<u>COON CREEK SOUTH BRANCH</u> S: 19 T: 34 R: 17W KEYA PAHA PETERSON BROTHERS	PUMP	IR	1.29	08/30/1967	A 11240		K
<u>COON CREEK SOUTH BRANCH TRIB. TO</u> S: 19 T: 34 R: 17W KEYA PAHA MANFRED PETERSON	PETERSON RESERVOIR	ST	162.00AF	01/27/1977	A 14664		
<u>PETERSON RESERVOIR</u> S: 19 T: 34 R: 17W KEYA PAHA MANFRED PETERSON	PUMP	SI	.00	01/27/1977	A 14663	A-14907	K
<u>MANFRED PETERSON</u> S: 19 T: 34 R: 17W KEYA PAHA MANFRED PETERSON	PUMP	SI	.00	01/27/1977	A 14663	A-11240	K
<u>COON CREEK SOUTH BRANCH TRIB. TO</u> S: 19 T: 34 R: 17W KEYA PAHA MANFRED PETERSON	PUMP	IR	.66	04/15/1977	A 14907		K
<u>KEYA PAHA RIVER</u> S: 9 T: 34 R: 17W KEYA PAHA EMMA C BOTHWELL ESTATE	PUMP	IR	1.22	02/11/1969	A 11643		
<u>SPOTTED TAIL CREEK</u> S: 33 T: 35 R: 17W KEYA PAHA CURTIS S HITCHCOCK	HITCHCOCK RES. NO. 3	ST	68.40AF	08/23/1976	A 14416		
<u>SPOTTED TAIL CREEK BRANCH OF</u> S: 34 T: 35 R: 17W KEYA PAHA LEON RICHARDSON	RICHARDSON RESERVOIR	ST	54.00AF	07/17/1954	A 6431		
<u>RICHARDSON RESERVOIR</u> S: 34 T: 35 R: 17W KEYA PAHA LEON RICHARDSON	PUMP	SO	.00	07/17/1954	A 7251		

SURFACE WATER RIGHTS DATA
CLAIMS, APPLICATIONS, AND APPROPRIATIONS IN DOWNSTREAM ORDER
DIVISION NO. 2C

SOURCE LOCATION APPROPRIATOR	CARRIER GAGE	USE	GRANT IN CFS/AF	DATE OF PRIORITY	DOCKET/ APP. NUMBER	AMNOTA.	FT. NT.
<u>RICHARDSON RESERVOIR</u>							
S: 34 T: 35 R: 17W KEYA PAHA LEON RICHARDSON	PUMP	SO	.00	07/24/1972	A 12691		
<u>SPOTTED TAIL CREEK SPRING BRANCH</u>							
S: 33 T: 35 R: 17W KEYA PAHA EUPHEMIA HITCHCOCK	HITCHCOCK RESERVOIR NO. 2	ST	19.22AF	03/31/1967	A 11087		
<u>HITCHCOCK RESERVOIR NO. 2</u>							
S: 33 T: 35 R: 17W KEYA PAHA EUPHEMIA HITCHCOCK	PUMP	SO	.00	03/30/1970	A 11910		
<u>SPOTTED TAIL CREEK BRANCH OF</u>							
S: 33 T: 35 R: 17W KEYA PAHA CURTIS S HITCHCOCK	HITCHCOCK RESERVOIR	ST	50.20AF	07/18/1961	A 9952		
<u>HITCHCOCK RESERVOIR</u>							
S: 33 T: 35 R: 17W KEYA PAHA CURTIS S HITCHCOCK	PUMP	SO	.00	07/18/1961	A 9994		
<u>SPOTTED TAIL CREEK</u>							
S: 4 T: 34 R: 17W KEYA PAHA HARRY H ZIMMERMAN	PUMP	IR	.36	03/22/1962	A 10035		
<u>SPOTTED TAIL CREEK TRIB TO</u>							
S: 3 T: 34 R: 17W KEYA PAHA BURKINSHAW REVOCABLEFAMILY TRUST NEIL & VELMA	BURKINSHAW RES. NO. 1	ST	3.89AF	11/25/1968	A 11590		
BURKINSHAW REVOCABLEFAMILY TRUST NEIL & VELMA	BURKINSHAW RES. NO. 2	ST	7.16AF	11/25/1968	A 11591		
<u>SPOTTED TAIL CREEK</u>							
S: 9 T: 34 R: 17W KEYA PAHA JAMES D DOYLE	PUMP	DO	1.34	03/16/1990	A 16944		
<u>KEYAPANA RIVER</u>							
S: 9 T: 34 R: 17W KEYA PAHA JAMES D DOYLE	PUMP	IR	.74	03/16/1990	A 16945		
S: 15 T: 34 R: 17W KEYA PAHA BURKINSHAW REVOCABLEFAMILY TRUST NEIL & VELMA	PUMP	IR	1.64	05/02/1966	A 10839		
BURKINSHAW REVOCABLEFAMILY TRUST NEIL & VELMA	PUMP	IR	.17	02/07/1950	A 4587		
<u>DAK CREEK</u>							
S: 27 T: 34 R: 17W KEYA PAHA THOMAS G HIGGINS	T. HIGGINS RESERVOIR	ST	55.90AF	06/27/1980	A 15669		
<u>HIGGINS T RESERVOIR</u>							
S: 27 T: 34 R: 17W KEYA PAHA THOMAS G HIGGINS	PUMP	SO	.00	02/23/1989	A 16747		K
<u>SPRING BRANCH CREEK</u>							
S: 34 T: 34 R: 17W KEYA PAHA GEORGE HIGGINS	HIGGINS RESERVOIR	ST	2.70AF	05/25/1973	A 12873		
<u>SPRING BRANCH CREEK TRIB TO</u>							
S: 28 T: 34 R: 17W KEYA PAHA GEORGE DOYLE	PUMP	IR	1.76	06/30/1967	A 11189		

Department of Water Resources

SURFACE WATER RIGHTS DATA
CLAIMS, APPLICATIONS, AND APPROPRIATIONS IN DOWNSTREAM ORDER
DIVISION NO. 2C

SOURCE LOCATION APPROPRIATOR	CARRIER GAGE	USE	GRANT IN CFS/AF	DATE OF PRIORITY	DOCKET/ APP NUMBER	ANNOA.	FT. NT.
<u>OAK CREEK</u>							
S: 19 T: 34 R: 16W BOYD JOHN DAVIS	PUMP	IR	1.48	07/09/1969	A 11746		
JOHN & JENNIE DAVIS	DAVIS RESERVOIR	ST	6.70AF	01/08/1979	A 15382		
JOHN & JENNIE DAVIS	PUMP	IR	1.10	07/15/1976	A 14327		
<u>DAVIS RESERVOIR</u>							
S: 19 T: 34 R: 16W BOYD JOHN DAVIS	PUMP	SI	.00	08/04/1980	A 15698	A-11746	
JOHN DAVIS	PUMP	SI	.00	08/04/1980	A 15698	A-14327	
<u>KEYAPAHA RIVER TRIB TO</u>							
S: 29 T: 34 R: 16W BOYD WAYNE KIBBY	KIBBY RESERVOIR	ST	20.70AF	08/15/1978	A 15322		
<u>KEYAPAHA RIVER</u>							
S: 21 T: 34 R: 16W BOYD O'NEILL PRODUCTION CREDIT ASSOCIATION	PUMP	IR	.71	02/19/1957	A 9230		K
<u>MEGLEN CREEK</u>							
S: 21 T: 34 R: 16W BOYD SHANE FARMS, INC	KIBBY RESERVOIR	ST	15.00AF	06/14/1949	A 4481		
<u>KIBBY RESERVOIR</u>							
S: 21 T: 34 R: 16W BOYD O'NEILL PRODUCTION CREDIT ASSOCIATION	KIBBY CANAL	SI	.00	06/14/1949	A 8258	A-9230	K
<u>CLINE'S RESERVOIR</u>							
S: 11 T: 34 R: 16W BOYD MARVIN E & JUDITH K CLINE	PUMP	SO	.00	10/22/1976	A 14519		
MARVIN E & JUDITH K CLINE	PUMP	SI	.00	10/22/1976	A 14519		A-15110
<u>LOST CREEK</u>							
S: 11 T: 34 R: 16W BOYD MARVIN E & JUDITH K CLINE	PUMP	IR	2.10	09/16/1977	A 15110		
MARVIN E & JUDITH K CLINE	CLINE RESERVOIR	ST	118.00AF	10/22/1976	A 14518		
<u>KEYAPAHA RIVER</u>							
S: 19 T: 34 R: 15W BOYD LEROY MCCARTHY	PUMP	IR	.87	08/05/1976	A 14375		#
<u>KEYA PAHA RIVER NEAR NAPER, NE</u>							
<u>DRY CREEK TRIB TO</u>							
S: 1 T: 34 R: 16W BOYD JERALD & JEFFREY HAMLING	HAMLING & HAMLING RES.	ST	44.70AF	02/07/1979	A 15413		
<u>HAMLING & HAMLING RESERVOIR</u>							
S: 1 T: 34 R: 16W BOYD JERALD HAMLING	PUMP	SO	.00	03/11/1981	A 15783		
<u>KEYAPAHA RIVER</u>							
S: 22 T: 34 R: 15W BOYD PAUL H HONKE	PUMP	IR	.53	02/27/1974	A 12991		
PAUL H HONKE	PUMP	IR	.70	03/15/1968	A 11373		
S: 14 T: 34 R: 15W BOYD WAYNE KIBBY	PUMPS	IR	.86	04/06/1953	A 5245		

SURFACE WATER RIGHTS DATA
CLAIMS, APPLICATIONS, AND APPROPRIATIONS IN DOWNSTREAM ORDER
DIVISION NO. 2C

SOURCE LOCATION APPROPRIATOR	CARRIER GAGE	USE	GRANT IN CFS/AF	DATE OF PRIORITY	DOCKET/ APP. NUMBER	ANNOA.	FT. NT.
<u>KEYAPAMA RIVER</u> S: 19 T: 34 R: 14W BOYD ELMER P & IRENE MAE WILLIAMSON	PUMP	IR	1.20	05/03/1966	A 10840		K
<u>NIOBRARA RIVER</u> S: 27 T: 34 R: 14W BOYD JEROME REIMAN JAMES L LIEWER	PUMP PUMP	IR IR	6.34 3.84	07/02/1970 02/19/1974	A 11987 A 12983		
<u>SANDY CREEK - BIG TRIB. TO</u> S: 26 T: 31 R: 15W HOLT EDWIN RENTSCHLER	RENTSCHLER RESERVOIR	ST	17.00AF	10/13/1976	A 14506		
<u>RENTSCHLER RESERVOIR</u> S: 26 T: 31 R: 15W HOLT EDWIN RENTSCHLER	PUMP	SO	.00	10/13/1976	A 14507		
<u>SANDY CREEK - BIG</u> S: 14 T: 31 R: 15W HOLT DALE GILBERT	PUMP	IR	.50	01/13/1966	A 10748		K
<u>SANDY CREEK - BIG TRIB. TO</u> S: 15 T: 31 R: 15W HOLT R C WADSWORTH	PUMP	IR	.46	03/23/1976	A 14117		
S: 10 T: 31 R: 15W HOLT JEROME E WEBER	WEBER RESERVOIR	ST	10.26AF	08/14/1974	A 13147		
<u>SANDY CREEK - BIG</u> S: 3 T: 31 R: 15W HOLT SALSNESS RANCH, INC	PUMP	IR	3.34	02/21/1973	A 12812		
<u>SPRING CREEK</u> S: 4 T: 31 R: 15W HOLT SALSNESS RANCH, INC SALSNESS RANCH, INC SALSNESS RANCH, INC	WILSON RESERVOIR PUMP PUMP	ST IR IR	11.20AF 7.96 4.39	05/08/1967 03/06/1973 03/08/1965	A 11131 A 12821 A 10558		
<u>SPRING CREEK TRIB. TO</u> S: 4 T: 31 R: 15W HOLT SALSNESS RANCH, INC	PUMP	IR	1.29	09/25/1981	A 15999		K
<u>CONWAY BRANCH</u> S: 4 T: 31 R: 15W HOLT SALSNESS RANCH, INC	SALSNESS RESERVOIR	ST	11.90AF	03/24/1978	A 15212		
<u>SPRING CREEK</u> S: 34 T: 32 R: 15W HOLT EDNA P MCEACHEN	MCEACHEN RESERVOIR NO. 1	ST	146.50AF	11/03/1975	A 13849		
<u>SANDY CREEK - BIG</u> S: 34 T: 32 R: 15W HOLT LA BREINER	PUMP	IR	1.37	02/27/1967	A 11048		
<u>SANDY CREEK - BIG TRIB. TO</u> S: 35 T: 32 R: 15W HOLT SIMON TIMMERMANS	PUMP	IR	.57	10/01/1969	A 11809		

Department of Water Resources

SURFACE WATER RIGHTS DATA
CLAIMS, APPLICATIONS, AND APPROPRIATIONS IN DOWNSTREAM ORDER
DIVISION NO. 2C

SOURCE LOCATION APPROPRIATOR	CARRIER GAGE	USE	GRANT IN CFS/AF	DATE OF PRIORITY	DOCKET/APP NUMBER	ANNOTA.	FT. HT.
<u>SANDY CREEK, BIG TRIB. TO</u> S: 35 T: 32 R: 15W HOLT SIMON TIMMERMANS	TIMMERMANS RESERVOIR	ST	11.97AF	10/01/1969	A 11810		
<u>TIMMERMANS RESERVOIR</u> S: 35 T: 32 R: 15W HOLT SIMON TIMMERMANS	PUMP	SI	.00	10/01/1969	A 11811	A-11809	
<u>SANDY CREEK, BIG</u> S: 15 T: 32 R: 15W HOLT HIGHLAND SPRINGS RANCH	PUMP	IR	3.53	01/17/1967	A 11019		
<u>SANDY CREEK, BIG TRIB. TO</u> S: 10 T: 32 R: 15W HOLT HIGHLAND SPRINGS RANCH HIGHLAND SPRINGS RANCH	PUMP SMITH RESERVOIR NO. 1	IR ST	.71 22.00AF	05/25/1967 12/22/1959	A 11148 A 9783		
<u>SMITH RESERVOIR NO. 1</u> S: 10 T: 32 R: 15W HOLT HIGHLAND SPRINGS RANCH	PUMP	SI	.00	05/25/1967	A 11149	A-11148	
<u>SANDY CREEK, BIG</u> S: 31 T: 33 R: 14W HOLT RUSSEL HIPKE RUSSEL HIPKE HIPKE, ETAL	PUMP PUMP PUMP	IR IR IR	2.64 2.25 1.79	01/10/1967 07/13/1973 03/23/1990	A 11009 A 12901 A 16963	R P-463	
<u>SANDY CREEK, BIG TRIB. TO</u> S: 31 T: 33 R: 14W HOLT RUSSEL HIPKE HIPKE RESERVOIR	HIPKE RESERVOIR	ST	58.40AF	01/04/1980	A 15603		
<u>HIPKE RESERVOIR</u> S: 31 T: 33 R: 14W HOLT RUSSEL HIPKE RUSSEL HIPKE	PUMP PUMP	SI SI	.00 .00	01/04/1980 01/04/1980	A 15604 A 15604	A-12901 A-16963	
<u>SANDY CREEK, LITTLE</u> S: 19 T: 33 R: 13W BOYD JAMES L ALLYN	PUMP	IR	1.78	10/26/1981	A 16012		
<u>S: 18 T: 33 R: 13W HOLT</u> JAMES L ALLYN	PUMP	IR	1.83	12/22/1976	A 14604		
<u>NIDBARA RIVER</u> S: 8 T: 33 R: 13W BOYD A M ENGELHAUPT	PUMP	IR	4.12	04/24/1968	A 11406		
<u>S: 10 T: 33 R: 13W BOYD</u> KENNETH F REISER	PUMP	IR	5.91	12/09/1991	A 17135		
<u>HULL LAKE SPRINGS TRIB. TO</u> S: 6 T: 33 R: 13W BOYD GAME AND PARKS COMMISSION	HULL LAKE RESERVOIR	ST	32.00AF	02/15/1950	A 4598		
<u>BRUSH CREEK</u> S: 1 T: 31 R: 14W HOLT CONRAD FRICKEL	FRICKEL RESERVOIR	ST	4.70AF	06/23/1975	A 13632		

SURFACE WATER RIGHTS DATA
CLAIMS, APPLICATIONS, AND APPROPRIATIONS IN DOWNSTREAM ORDER
DIVISION NO. 2C

SOURCE LOCATION APPROPRIATOR	CARRIER GAGE	USE	GRANT IN CFS/AF	DATE OF PRIORITY	DOCKET/ APP. NUMBER	ANNOA.	FT. NT.
<u>BRUSH CREEK</u>							
S: 25 T: 32 R: 14W HOLT							
GARY & JAN WOITA	PUMP	IR	1.39	03/29/1971	A 12195		
PAUL & LARRY POESSNECKER	PUMP	IR	1.36	02/06/1989	A 16743		
<u>BRUSH CREEK TRIB TO</u>							
S: 31 T: 32 R: 13W HOLT							
BRUSH CREEK GRAIN INC	PUMP	IR	1.74	10/29/1956	A 8937		K
<u>BRUSH CREEK</u>							
S: 24 T: 32 R: 14W HOLT							
LOW W & WYNELLE D KEIM	PUMP	IR	1.38	05/05/1969	A 11697		
S: 13 T: 32 R: 14W HOLT							
LOW W & WYNELLE D KEIM	PUMP	IR	.97	06/12/1970	A 11973		
S: 12 T: 32 R: 14W HOLT							
LOW W & WYNELLE D KEIM	PUMP	IR	.24	11/13/1981	A 16020		
LOW W & WYNELLE D KEIM	PUMP	IR	1.57	01/28/1981	A 15758		
<u>BRUSH CREEK TRIB TO</u>							
S: 17 T: 32 R: 13W HOLT							
JOHN SCHWINDT	SCHWINDT RESERVOIR	ST	26.40AF	03/05/1962	A 10026		
<u>SCHWINDT RESERVOIR</u>							
S: 17 T: 32 R: 13W HOLT							
JOHN SCHWINDT	PUMP	SO	.00	03/05/1962	A 10092		
<u>BRUSH CREEK TRIB TO</u>							
S: 22 T: 33 R: 13W HOLT							
GALYEN LAND & CATTLE CO	GALYEN NORTH FISH POND	ST	3.90AF	08/15/1979	A 15551		
<u>SPRING BRANCH</u>							
S: 35 T: 33 R: 13W HOLT							
URBAN & LEANDER MENKE	PUMP	IR	2.24	12/01/1966	A 10989		
<u>NIORARA RIVER TRIB TO</u>							
S: 24 T: 33 R: 13W HOLT							
SCHAFFER RANCHES, INC	SCHAFFER RESERVOIR	ST	2.30AF	06/17/1974	A 13048		
<u>NIORARA RIVER</u>							
S: 28 T: 33 R: 12W BOYD							
RAYMOND R NEMEC	PUMP	IR	1.01	01/27/1969	A 11625		
<u>TURKEY CREEK</u>							
S: 26 T: 32 R: 13W HOLT							
RODNEY D & JANE M FRICKEL	COLEMAN RESERVOIR NO. 1	ST	35.10AF	06/18/1963	A 10207		
<u>COLEMAN RESERVOIR NO. 1</u>							
S: 26 T: 32 R: 13W HOLT							
RODNEY D & JANE M FRICKEL	PUMP	SO	.00	09/13/1963	A 10243		
<u>TURKEY CREEK</u>							
S: 6 T: 32 R: 12W HOLT							
FRICKEL FRICKEL & FRICKEL	PUMP	IR	4.65	02/02/1976	A 13981		
<u>TURKEY CREEK TRIB TO</u>							
S: 5 T: 32 R: 12W HOLT							
MILES PUBLISHING COMPANY	MILES RESERVOIR	ST	4.79AF	07/28/1975	A 13688		

See "Use" definitions and footnotes on pages 68 and 69

SURFACE WATER RIGHTS DATA
CLAIMS, APPLICATIONS, AND APPROPRIATIONS IN DOWNSTREAM ORDER
DIVISION NO. 2C

SOURCE LOCATION APPROPRIATOR	CARRIER GAGE	USE	GRANT IN CFS/AF	DATE OF PRIORITY	DOCKET/ APP. NUMBER	ANNOA.	FT. NT.
<u>TURKEY CREEK - LITTLE</u> S: 28 T: 33 R: 12W HOLT WILLIAM STOR JOHANN	STORJOHANN POND NO. 1	ST	9.30AF	10/26/1964	A 10462		
<u>NIORRARA RIVER</u> S: 27 T: 33 R: 12W HOLT DUANE DOWD ET AL	PUMP	IR	6.12	03/23/1976	A 14118		
DUANE DOWD ET AL	PUMP	IR	.37	09/23/1976	A 14477		
<u>DEVILS GULCH TRIB. TO</u> S: 2 T: 32 R: 12W HOLT RITA CUATT	PUMP	IR	2.18	11/09/1967	A 11276		
RITA CUATT	CUATT RESERVOIR NO. 1	ST	2.00AF	08/08/1960	A 9850		
<u>CUATT RESERVOIR NO. 1</u> S: 2 T: 32 R: 12W HOLT RITA CUATT	PUMP	SO	.00	08/29/1966	A 10943		
<u>NIORRARA RIVER</u> S: 30 T: 33 R: 11W BOYD NEBRASKA PUBLIC POWER DISTRICT	NORTHERN NEBRASKA PLANT NO. 1	PR	1450.00	10/30/1923	A 1725		
NEBRASKA PUBLIC POWER DISTRICT	NORTHERN NEBRASKA PLANT NO. 1	RD	.00	08/20/1925	A 1777	A-1725	
NEBRASKA PUBLIC POWER DISTRICT	NORTHERN NEBRASKA PLANT NO. 1	RD	.00	08/29/1927	A 1955	A-1725	
NEBRASKA PUBLIC POWER DISTRICT	NORTHERN NEBRASKA PLANT NO. 1	PR	550.00	06/08/1942	A 3574	A-1725	#
	NIORRARA RIVER NEAR SPENCER, NE						
<u>YOUNG CREEK TRIB. TO</u> S: 31 T: 33 R: 11W HOLT HARRY E & ROSEMARY PROUTY	PROUTY WEST RESERVOIR	ST	9.10AF	06/24/1975	A 13635		
HARRY E & ROSEMARY PROUTY	PROUTY EAST RESERVOIR	ST	11.50AF	06/24/1975	A 13634		
<u>YOUNG CREEK</u> S: 31 T: 33 R: 11W HOLT HARRY E & ROSEMARY PROUTY	PROUTY RESERVOIR NO. 4	ST	21.00AF	03/27/1978	A 15214		
S: 32 T: 33 R: 11W HOLT HARRY E & ROSEMARY PROUTY	PUMP	IR	1.11	02/25/1972	A 12519		K
HARRY E & ROSEMARY PROUTY	PROUTY YOUNG CREEK RES.	ST	17.80AF	06/25/1980	A 15661		
<u>PROUTY YOUNG CREEK RESERVOIR</u> S: 32 T: 33 R: 11W HOLT HARRY E & ROSEMARY PROUTY	PUMP	SI	.00	06/25/1980	A 15662	A-12519	K
<u>NIORRARA RIVER</u> S: 32 T: 33 R: 11W HOLT HARRY E & ROSEMARY PROUTY	PUMP	IR	.38	03/31/1977	A 14870		
S: 33 T: 33 R: 11W HOLT NEIL HIPKE	PUMP	IR	1.14	03/04/1975	A 13454		
S: 34 T: 33 R: 11W BOYD BELVA JOHNSON	PUMPS	IR	1.14	01/14/1957	A 9100		

SURFACE WATER RIGHTS DATA
CLAIMS, APPLICATIONS, AND APPROPRIATIONS IN DOWNSTREAM ORDER
DIVISION NO. 2C

SOURCE LOCATION APPROPRIATOR	CARRIER GAGE	USE	GRANT IN CFS/AF	DATE OF PRIORITY	DOCKET/ APP. NUMBER	ANNOA.	FT. NT.
<u>PROUTY SPRINGS</u>							
S: 5 T: 32 R: 11W HOLT LORENA E PROUTY	PROUTY CANAL	IR	1.44	06/01/1934	A 2393		
LORENA E PROUTY	PUMP	IR	1.87	10/15/1976	A 14510		K
<u>NIOBARA RIVER TRIB. TO</u>							
S: 8 T: 32 R: 11W HOLT LILLIE H WITHERWAX	WITHERWAX RESERVOIR	ST	14.00AF	02/06/1961	A 9886		
WITHERWAX RESERVOIR							
S: 4 T: 32 R: 11W HOLT LILLIE H WITHERWAX	WITHERWAX CANAL	SO	.00	02/06/1961	A 10020		
WITHERWAX CANAL							
<u>NIOBARA RIVER TRIB. TO</u>							
S: 4 T: 32 R: 11W HOLT LILLIE H WITHERWAX	PUMP	IR	.31	01/26/1959	A 9685		
WITHERWAX							
<u>NIOBARA RIVER</u>							
S: 2 T: 32 R: 11W BOYD DELWIN RUDA	PUMP	IR	1.39	12/28/1956	A 9063		
DELWIN RUDA							
<u>EAGLE CREEK EAST BRANCH</u>							
S: 6 T: 30 R: 12W HOLT GORDON D JOHNSON	PUMP	IR	.91	07/12/1955	A 7759		
GORDON D JOHNSON							
<u>EAGLE CREEK MIDDLE BRANCH</u>							
S: 18 T: 30 R: 13W HOLT HELEN L SEGER	PUMP	IR	1.77	05/19/1980	A 15650		
HELEN L SEGER							
S: 17 T: 30 R: 13W HOLT LOUIS GOEKE	GOEKE RESERVOIR NO. 1	ST	4.20AF	08/06/1971	A 12343		
LOUIS GOEKE							
<u>EAGLE CREEK MIDDLE BRANCH TRIB. TO</u>							
S: 7 T: 30 R: 13W HOLT JAMES W GALYEN	GALYEN RESERVOIR	ST	7.94AF	09/11/1974	A 13199		
JAMES W GALYEN	PUMP	IR	.54	03/01/1971	A 12174		
GEORGE ALBRECHT							
<u>EAGLE CREEK MIDDLE BRANCH</u>							
S: 8 T: 30 R: 13W HOLT LOUIS GOEKE	GOEKE RESERVOIR NO. 2	ST	7.50AF	08/06/1971	A 12344		
LOUIS GOEKE	BECKER CANAL	IR	.24	11/30/1894	D 274		K
PAUL F SEGER							
<u>EAGLE CREEK MIDDLE BRANCH TRIB. TO</u>							
S: 1 T: 30 R: 14W HOLT EAGLE CREEK LODGE	EAGLE CREEK RESERVOIR	ST	141.00AF	07/31/1972	A 12702		
EAGLE CREEK LODGE							
S: 6 T: 30 R: 13W HOLT PAUL F SEGER	BOKHOF CANAL	IR	.48	09/18/1894	D 275		K
PAUL F SEGER							
S: 4 T: 30 R: 13W HOLT DORIS W SLOAN	TIELKE RESERVOIR NO. 1	ST	20.10AF	07/10/1963	A 10216		
DORIS W SLOAN							
<u>EAGLE CREEK MIDDLE BRANCH</u>							
S: 2 T: 30 R: 13W HOLT PAUL F SEGER	PUMP	IR	2.13	05/06/1963	A 10186		
PAUL F SEGER							
<u>EAGLE CREEK NORTH BRANCH</u>							
S: 26 T: 31 R: 13W HOLT ALBERT WIDTFELDT	PUMP	IR	1.75	06/26/1974	A 13054		

Department of Water Resources

SURFACE WATER RIGHTS DATA
CLAIMS, APPLICATIONS, AND APPROPRIATIONS IN DOWNSTREAM ORDER
DIVISION NO. 2C

SOURCE LOCATION APPROPRIATOR	CARRIER GAGE	USE	GRANT IN CFS/AF	DATE OF PRIORITY	DOCKET/ APP. NUMBER	ANNOA.	FT. NT.
<u>EAGLE CREEK</u> S: 8 T: 31 R: 12W HOLT DORIS MOSS ET AL	PUMP	IR	.58	02/05/1973	A 12800		
<u>EAGLE CREEK TRIB TO</u> S: 5 T: 31 R: 12W HOLT RAY LYNN J KAPECKY	PUMP	IR	1.61	05/19/1967	A 11141		
<u>HONEY CREEK</u> S: 22 T: 31 R: 12W HOLT DAVID G BOICE	PUMP	IR	1.90	10/30/1978	A 15358		K
S: 10 T: 31 R: 12W HOLT DORIS MOSS ET AL	PUMP	IR	1.92	02/05/1974	A 12975		K
<u>EAGLE CREEK</u> S: 33 T: 32 R: 12W HOLT DOW D BAILEY	PUMP	IR	1.30	12/15/1981	A 16026		
S: 27 T: 32 R: 12W HOLT LORETTA HYNES	PUMP	IR	.43	07/30/1956	A 8700		K
S: 26 T: 32 R: 12W HOLT RONALD BRION	PUMP	IR	9.87	02/13/1976	A 14018		
S: 24 T: 32 R: 12W HOLT GEORGE M MELLOR	PUMP	IR	.43	01/02/1957	A 9078		
S: 21 T: 32 R: 11W HOLT M A MILLER	PUMP	IR	2.72	02/08/1967	A 11040		K
<u>CAMP CREEK</u> S: 19 T: 31 R: 11W HOLT ROBERT PETERSON	CAMP CREEK CAT	ST	12.80AF	05/02/1977	A 14925		
<u>EAGLE CREEK</u> S: 11 T: 32 R: 11W HOLT FRANK SEARLES	PUMP	IR	.71	10/05/1955	A 8215		
AUSTIN A SEARLES	PUMP	IR	1.83	02/22/1967	A 11046		#
<u>EAGLE CREEK TRIB TO</u> S: 11 T: 32 R: 11W HOLT LORENE SCHAAF	SCHAAF RESERVOIR	ST	22.84AF	07/08/1974	A 13066		
<u>SPRINGS SPINAR</u> S: 1 T: 32 R: 11W HOLT LORENE SCHAAF	SPINAR CANAL	IR	.23	04/09/1935	A 2535		
<u>NIOBRARA RIVER</u> S: 6 T: 32 R: 10W BOYD PAUL E ALLEN	PUMP	IR	.77	04/12/1982	A 16087		
<u>NIOBRARA RIVER TRIB TO</u> S: 7 T: 32 R: 10W HOLT VELDON PINKERMAN	PINKERMAN RES. NO. 1	ST	4.20AF	07/11/1966	A 10880		
<u>SPRINGS WREDE</u> S: 8 T: 32 R: 10W HOLT JOSEPH C KAMPHAUS	WREDE CANAL	IR	.31	07/28/1934	A 2449		

SURFACE WATER RIGHTS DATA
CLAIMS, APPLICATIONS, AND APPROPRIATIONS IN DOWNSTREAM ORDER
DIVISION NO. 2C

SOURCE LOCATION APPROPRIATOR	CARRIER GAGE	USE	GRANT IN CFS/AF	DATE OF PRIORITY	DOCKET/ APP NUMBER	ANNOA.	FT. NT.
<u>NIORRARA RIVER TRIB TO</u>							
S: 9 T: 32 R: 10W HOLT WILLIAM F BECKER	BECKER RESERVOIR NO. 1	ST	5.49AF	06/13/1975	A 13624		
<u>NIORRARA RIVER</u>							
S: 10 T: 32 R: 10W HOLT SALLY A BECKER	PUMP	IR	1.87	02/28/1977	A 14761		
S: 11 T: 32 R: 10W HOLT SMITH MUELLER & HOFFMAN	PUMP	IR	1.19	01/15/1976	A 13944		
SMITH MUELLER & HOFFMAN	PUMP	IR	1.13	11/21/1978	A 15364		
<u>REDBIRD CREEK</u>							
S: 23 T: 30 R: 11W HOLT FRED KRUGMAN	PUMP	IR	.95	12/04/1959	A 9778		
S: 14 T: 30 R: 11W HOLT GUY L JOHNSON	PUMP	IR	1.08	03/04/1981	A 15778		K
S: 1 T: 30 R: 11W HOLT VERN WREDE	PUMP	IR	1.75	11/19/1970	A 12116		
VERN WREDE	PUMP	IR	1.41	09/13/1971	A 12378		
NORRIS C GEORGE	PUMP	IR	.94	07/02/1956	A 8655		
<u>BLACKBIRD CREEK</u>							
S: 32 T: 31 R: 11W HOLT ROY BOSHART	PUMP	IR	1.07	04/05/1990	A 16968		
S: 29 T: 31 R: 11W HOLT ARTHUR A MANN	PUMP	IR	.43	09/25/1969	A 11805		
ARTHUR A MANN	PUMP	IR	.42	04/18/1967	A 11104		
S: 20 T: 31 R: 11W HOLT EMIL L BARTOS	PUMP	IR	.20	05/07/1982	A 16103		K
S: 16 T: 31 R: 11W HOLT BOARD OF EDUCATIONAL LANDS & FUNDS	PUMP	IR	.69	04/07/1964	A 10346		K
S: 10 T: 31 R: 11W HOLT LLOYD ROUSE	PUMP	IR	1.14	06/25/1976	A 14287		
<u>BLACKBIRD CREEK TRIB TO</u>							
S: 15 T: 31 R: 11W HOLT ELMER DEVALL	DEVALL RESERVOIR	ST	7.37AF	08/21/1973	A 12925		
<u>BLACKBIRD CREEK</u>							
S: 15 T: 31 R: 11W HOLT ANDREW H JOHNSON	PUMP	IR	.86	10/23/1975	A 13835		
<u>REDBIRD CREEK TRIB TO</u>							
S: 18 T: 31 R: 10W HOLT VIRGIL L PINKERMAN	PUMP	IR	.97	01/18/1971	A 12142		
VIRGIL L PINKERMAN	PINKERMAN RES. NO. 2	ST	36.50AF	06/25/1971	A 12304		
<u>PINKERMAN RESERVOIR NO. 2</u>							
S: 18 T: 31 R: 10W HOLT VIRGIL L PINKERMAN	PUMP	SI	.00	06/25/1971	A 12305	A-12142	

Department of Water Resources

427

See "Use" definitions and footnotes on pages 68 and 69

SURFACE WATER RIGHTS DATA
CLAIMS, APPLICATIONS, AND APPROPRIATIONS IN DOWNSTREAM ORDER
DIVISION NO. 2C

SOURCE LOCATION APPROPRIATOR	CARRIER GAGE	USE	GRANT IN CFS/AF	DATE OF PRIORITY	DOCKET/ APP. NUMBER	ANNOA.	FT. NT.
<u>REDBIRD CREEK TRIB TO</u> S: 8 T: 31 R: 10W HOLT ROBERT J YOUNG							
S: 5 T: 31 R: 10W HOLT VIRGIL L PINKERMAN	YOUNG RESERVOIR	ST	48.80AF	12/08/1978	A 15374		
VIRGIL L PINKERMAN	PUMP	IR	1.76	09/13/1967	A 11248		
<u>PINKERMAN RESERVOIR NO. 1</u> S: 5 T: 31 R: 10W HOLT VIRGIL L PINKERMAN	PINKERMAN RES. NO. 1	ST	68.10AF	09/13/1967	A 11249		
S: 5 T: 31 R: 10W HOLT VIRGIL L PINKERMAN	PUMP	SI	.00	09/13/1967	A 11250	A-11248	
<u>REDBIRD CREEK TRIB TO</u> S: 5 T: 31 R: 10W HOLT HELEN, MARY & MARK ASIMUS							
HELEN, MARY & MARK ASIMUS	PUMP	IR	1.64	06/01/1967	A 11158		
<u>ASIMUS RESERVOIR</u> S: 5 T: 31 R: 10W HOLT HELEN, MARY & MARK ASIMUS	ASIMUS RESERVOIR	ST	44.20AF	04/11/1962	A 10042		
S: 5 T: 31 R: 10W HOLT HELEN, MARY & MARK ASIMUS	PUMP	SI	.00	10/10/1962	A 10114	A-11158	
<u>REDBIRD CREEK</u> S: 32 T: 32 R: 10W HOLT WILLIAM F BECKER							
WILLIAM F BECKER	PUMP	IR	1.87	12/10/1976	A 14584		
<u>BECKER RESERVOIR NO. 3</u> S: 31 T: 32 R: 10W HOLT WILLIAM F BECKER	BECKER RESERVOIR NO. 3	ST	11.60AF	11/29/1976	A 14569		
WILLIAM F BECKER	PUMP	SI	.00	11/29/1976	A 14570	A-14584	
<u>REDBIRD CREEK TRIB TO</u> S: 4 T: 31 R: 10W HOLT DONALD J & MARILY L GOKIE							
<u>PINKERMAN RESERVOIR</u> S: 4 T: 31 R: 10W HOLT DONALD J & MARILY L GOKIE	PINKERMAN RESERVOIR	ST	14.10AF	02/13/1970	A 11866		
S: 4 T: 31 R: 10W HOLT DONALD J & MARILY L GOKIE	PUMP	SO	.00	04/06/1981	A 15825		
<u>REDBIRD CREEK TRIB TO</u> S: 33 T: 32 R: 10W HOLT WILLIAM F BECKER							
WILLIAM F BECKER	PUMP	IR	1.87	03/19/1976	A 14108		
<u>BECKER RESERVOIR NO. 2</u> S: 33 T: 32 R: 10W HOLT WILLIAM F BECKER	BECKER RESERVOIR NO. 2	ST	53.70AF	04/06/1976	A 14154		
S: 33 T: 32 R: 10W HOLT WILLIAM F BECKER	PUMP	SI	.00	04/06/1976	A 14155	A-14108	
<u>REDBIRD CREEK</u> S: 22 T: 32 R: 10W HOLT RICHARD D & MADONNA M DAY							
ERVIN C WITT	PUMP	IR	1.04	10/17/1968	A 11574		K
<u>REDBIRD CREEK TRIB TO</u> S: 22 T: 32 R: 10W HOLT ERVIN C WITT							
ERVIN C WITT	PUMP	IR	.13	01/27/1967	A 11033		K
	WITT RESERVOIR NO. 1	ST	9.30AF	06/20/1969	A 11732		

SURFACE WATER RIGHTS DATA
CLAIMS, APPLICATIONS, AND APPROPRIATIONS IN DOWNSTREAM ORDER
DIVISION NO. 2C

SOURCE LOCATION APPROPRIATOR	CARRIER GAGE	USE	GRANT IN CFS/AF	DATE OF PRIORITY	DOCKET/ APP. NUMBER	ANNOA.	FT. NT.
<u>WITT RESERVOIR</u> S: 22 T: 32 R: 10W HOLT ERVIN C WITT	PUMP REDBIRD CREEK AT REDBIRD,	SO NE	.00	06/20/1969	A 11734		#
<u>LOUSE CREEK</u> S: 36 T: 32 R: 10W HOLT MARVIN L VONASEK MARVIN L VONASEK MARVIN L VONASEK S: 30 T: 32 R: 9W HOLT JOE F FORMAN & SONS JOE F FORMAN & SONS	PUMP PUMP PUMP PUMP	IR IR IR IR	1.96 .69 1.87	03/10/1969 04/02/1971 11/29/1989	A 11664 A 12203 A 16898		
<u>SQUAW CREEK</u> S: 22 T: 32 R: 9W HOLT DENNIS D HRBEK	PUMP	IR	1.11	07/11/1989	A 16842		
<u>STEEL CREEK</u> S: 14 T: 31 R: 9W HOLT NELSON RANCHES, INC S: 2 T: 31 R: 9W HOLT MARLIN & DENISE DROBNY S: 31 T: 32 R: 8W KNOX LEONA M ROE S: 29 T: 32 R: 8W KNOX RUZICKA & RUZICKA FARMS RUZICKA & RUZICKA FARMS	PUMP PUMP PUMP PUMP PUMP PUMP	IR IR IR IR IR IR	.75 3.59 3.14 1.80 1.89	05/05/1969 04/25/1966 11/02/1978 05/12/1967 05/18/1981	A 11696 A 10837 A 15360 A 11137 A 15871		K
<u>NIOBRARA RIVER</u> S: 16 T: 32 R: 8W KNOX ROBERT (MRS) PISCHEL ROBERT (MRS) PISCHEL PISCHEL, SVOBODA, & DIEZ S: 15 T: 32 R: 8W KNOX LARRY D NIELSEN LARRY D NIELSEN LARRY D NIELSEN	PUMP PUMP PUMP PUMP PUMP PUMP	IR IR IR IR IR IR	.80 .66 1.07 2.07 .84 .56	07/31/1956 02/25/1958 03/16/1966 11/20/1970 05/13/1955 04/24/1973	A 8707 A 9597 A 10804 A 12117 A 7466 A 12865		#
S: 24 T: 32 R: 8W KNOX JOE E & CARROL PISCHEL	PUMP	IR	1.45	09/27/1966	A 10958		K
<u>PISHEL CREEK</u> S: 23 T: 32 R: 08W KNOX WILLARD RUZICKA <u>PISHEL CREEK TRIBUT TO</u> S: 7 T: 31 R: 8W KNOX EMIL L BARTOS		DO ST	.01 89.00AF	06/01/1992 01/03/1975	A 17189 A 13343		

Department of Water Resources

SURFACE WATER RIGHTS DATA
CLAIMS, APPLICATIONS, AND APPROPRIATIONS IN DOWNSTREAM ORDER
DIVISION NO. 2C

SOURCE LOCATION APPROPRIATOR	CARRIER GAGE	USE	GRANT IN CFS/AF	DATE OF PRIORITY	DOCKET/ APP. NUMBER	ANNOA. FT. NT.
<u>PISHFL CREEK</u> S: 7 T: 31 R: 8W KNOX EMIL L BARTOS	PUMP	IR	3.84	03/18/1975	A 13479	
<u>BARTOS RESERVOIR</u> S: 7 T: 31 R: 8W KNOX EMIL L BARTOS	PUMP	SI	.00	02/22/1977	A 14748	A-13479
<u>PISHFL CREEK TRIBUT TO</u> S: 8 T: 31 R: 8W KNOX EMIL L BARTOS	BARTOS RESERVOIR NO. 2	ST	49.30AF	01/29/1979	A 15404	
<u>BARTOS RESERVOIR NO. 2</u> S: 8 T: 31 R: 8W KNOX EMIL L BARTOS	PUMP	SI	.00	01/29/1979	A 15405	A-13479
<u>PISHFL CREEK</u> S: 8 T: 31 R: 8W KNOX EMIL L BARTOS	PUMP	IR	.57	07/29/1976	A 14359	
<u>FRANK G BARTOS</u> BARTOS FRANK RESERVOIR	FRANK BARTOS RESERVOIR	ST	11.30AF	09/24/1976	A 14479	
<u>S: 8 T: 31 R: 8W KNOX</u> FRANK G BARTOS	PUMP	SI	.00	09/02/1977	A 15102	A-14359
<u>PISHFL CREEK TRIBUT TO</u> S: 34 T: 32 R: 8W KNOX LEONARD HAINERAICH	PUMP	IR	1.11	08/12/1966	A 10928	
<u>S: 33 T: 32 R: 8W KNOX</u> LEONARD HAINERAICH	HAINERAICH RESERVOIR	ST	24.30AF	09/01/1967	A 11241	
<u>S: 33 T: 32 R: 8W KNOX</u> LEONARD HAINERAICH	HAINERAICH RESERVOIR	ST	10.00AF	06/17/1992	A 17200	
<u>HAINERAICH RESERVOIR</u> S: 34 T: 32 R: 8W KNOX LEONARD HAINERAICH	PUMP	SI	.00	01/11/1968	A 11312	A-10928
<u>NIORARA RIVER</u> S: 25 T: 32 R: 8W KNOX EDWARD L & MARIE F SEDIVY	PUMP	IR	.33	08/07/1974	A 13139	K
<u>S: 29 T: 32 R: 7W KNOX</u> ROLLA KREYCIK	PUMP	IR	1.16	01/22/1957	A 9125	
<u>SOLDIER CREEK TRIBUT TO</u> S: 10 T: 31 R: 8W KNOX LEONARD NIELSEN	PUMP	IR	1.82	05/16/1990	A 16990	
<u>SOLDIER CREEK</u> S: 11 T: 31 R: 8W KNOX M K M RANCH A NEBRASKA PARTNERSHIP	CRAPPIE LAKE	ST	18.20AF	09/24/1991	A 17114	
<u>M K M RANCH A NEBRASKA PARTNERSHIP</u> VONASEK RESERVOIR	VONASEK RESERVOIR	ST	28.00AF	01/09/1953	A 5128	
<u>S: 12 T: 31 R: 8W KNOX</u> M K M RANCH A NEBRASKA PARTNERSHIP	PUMP	SO	.00	01/09/1953	A 5799	

SURFACE WATER RIGHTS DATA
CLAIMS, APPLICATIONS, AND APPROPRIATIONS IN DOWNSTREAM ORDER
DIVISION NO. 2C

SOURCE LOCATION APPROPRIATOR	CARRIER GAGE	USE	GRANT IN CFS/AF	DATE OF PRIORITY	DOCKET/ APP. NUMBER	ANNOA.	FT. MT.
<u>NIOBRARA RIVER</u> S: 4 T: 31 R: 7W KNOX NORBERT DOBIAS	PUMP	IR	2.86	05/26/1981	A 15876		
<u>NIOBRARA RIVER TRIB TO</u> S: 9 T: 31 R: 7W KNOX BERNICE L DOBIAS	DOBIAS RESERVOIR	ST	17.40AF	03/24/1981	A 15799		
<u>DOBIAS RESERVOIR</u> S: 9 T: 31 R: 7W KNOX BERNICE L DOBIAS	PUMP	SO	.00	03/24/1981	A 15800		
<u>NIOBRARA RIVER TRIB TO</u> S: 8 T: 31 R: 7W KNOX ADOLPH J SUKUP	PUMP	IR	1.47	03/23/1976	A 14115		
<u>NIOBRARA RIVER</u> S: 3 T: 31 R: 7W KNOX ROGER KOTROUS	PUMP	IR	1.29	08/20/1956	A 8756		
<u>VERDIGRE CREEK SOUTH BRANCH TRIB TO</u> S: 6 T: 28 R: 8W ANTELOPE ELDON L SCHACHT	SCHACHT RESERVOIR	ST	14.00AF	04/05/1979	A 15444		
<u>VERDIGRE CREEK SOUTH BRANCH</u> S: 8 T: 28 R: 8W ANTELOPE GUS GOLTER	DRAYTON CANAL	IR	1.52	08/11/1894	D 248		K
<u>FLEY CREEK</u> S: 27 T: 28 R: 8W ANTELOPE JOHN SCHLEUSENER	SCHLEUSENER RESERVOIR	ST	12.70AF	07/26/1971	A 12332		
<u>SPRING CREEK BIG TRIB TO</u> S: 23 T: 28 R: 8W ANTELOPE JIM & CHERYL DUFF	FISH HATCHERY	FC	.50	04/07/1986	A 16482		
S: 15 T: 28 R: 8W ANTELOPE DONALD W MCBRIDE	DON MCBRIDE RESERVOIR	ST	7.10AF	10/24/1966	A 10972		
<u>SPRING CREEK BIG</u> S: 14 T: 28 R: 8W ANTELOPE DAVID L G & DIXIE WILLATS	PUMP	IR	.88	12/09/1966	A 10997		K
<u>VERDIGRE CREEK SOUTH BRANCH</u> S: 11 T: 28 R: 8W ANTELOPE GERALD C & SHARON E HOYT	PUMP	IR	1.13	03/03/1957	A 9282		K
S: 6 T: 28 R: 7W ANTELOPE CURT R & JANICE M SCHLEUSENER	PUMP	IR	.71	09/18/1970	A 12079		
<u>VERDIGRE CREEK EAST BRANCH</u> S: 2 T: 27 R: 7W ANTELOPE GAME AND PARKS COMMISSION	SPRING POND NO. 1	ST	1.74AF	11/22/1971	A 12436		
GAME AND PARKS COMMISSION	SPRING POND NO. 2	ST	1.59AF	11/22/1971	A 12437		
GAME AND PARKS COMMISSION	REARING PONDS	ST	1.20AF	11/22/1971	A 12438		
<u>VERDIGRE CREEK EAST BRANCH TRIB TO</u> S: 34 T: 28 R: 7W ANTELOPE GAME AND PARKS COMMISSION	GROVE LAKE RESERVOIR	ST	3.55AF	07/10/1962	A 10087		

Department of Water Resources

431

See "Use" definitions and footnotes on pages 68 and 69

SURFACE WATER RIGHTS DATA
CLAIMS, APPLICATIONS, AND APPROPRIATIONS IN DOWNSTREAM ORDER
DIVISION NO. 2C

SOURCE LOCATION APPROPRIATOR	CARRIER GAGE	USE	GRANT IN CFS/AF	DATE OF PRIORITY	DOCKET/ APP. NUMBER	ANNO. FT.	FT. NT.
<u>VERDIGRE CREEK, EAST BRANCH, TRIB. TO</u>							
S: 27 T: 28 R: 7W ANTELOPE GAME AND PARKS COMMISSION	GROVE REARING POND NO. 1	ST	.90AF	06/28/1965	A 10646		
GAME AND PARKS COMMISSION	GROVE REARING POND NO. 2	ST	2.50AF	06/28/1965	A 10647		
<u>VERDIGRE CREEK, EAST BRANCH</u>							
S: 22 T: 28 R: 7W ANTELOPE GAME AND PARKS COMMISSION	GROVE LAKE RESERVOIR	ST	592.00AF	01/02/1952	A 4928		
<u>HAY CREEK</u>							
S: 29 T: 28 R: 7W ANTELOPE GREG FLETCHER	GREG FLETCHER RESERVOIR	ST	13.73AF	09/16/1985	A 16446		
<u>VERDIGRE CREEK, EAST BRANCH</u>							
S: 9 T: 28 R: 7W ANTELOPE EVERETT C MEYER	PUMP	IR	.23	02/17/1977	A 14735		K
<u>VERDIGRE CREEK</u>							
S: 33 T: 29 R: 7W KNOX EVERETT C MEYER	PUMP	IR	1.48	01/14/1969	A 11613		
<u>MERRIMAN CREEK, TRIB. TO</u>							
S: 5 T: 28 R: 6W ANTELOPE CREIGHTON ROD & GUN CLUB	ROD & GUN CLUB RESERVOIR	ST	62.00AF	07/12/1946	A 3926		
<u>VERDIGRE CREEK</u>							
S: 11 T: 29 R: 7W KNOX EUGENE, JEAN, WILLIAM, DOROTHY HENES	PUMP	IR	.39	05/02/1967	A 11121		K
DONALD W DOERR	PUMP	IR	.97	01/25/1984	A 16263		
<u>VERDIGRE CREEK, TRIB. TO</u>							
S: 10 T: 29 R: 7W KNOX DONALD W DOERR	DON DOERR RESERVOIR	ST	64.90AF	05/21/1987	A 16555		
<u>DOERR IRRIGATION RESERVOIR, DON</u>							
S: 10 T: 29 R: 7W KNOX DONALD W DOERR	PUMP	SI	.00	05/23/1988	A 16648	A-16555	
<u>VERDIGRE CREEK</u>							
S: 2 T: 29 R: 7W KNOX HARLAN LATIMER	PUMP	IR	.57	06/11/1984	A 16306		K
<u>VERDIGRE CREEK, MIDDLE BRANCH</u>							
S: 28 T: 29 R: 9W HOLT TRIPLE T CORPORATION	CLARA WATERMAN RESERVOIR	ST	57.50AF	08/11/1967	A 11221		
<u>VERDIGRE CREEK, MIDDLE BRANCH, TRIB. TO</u>							
S: 22 T: 29 R: 9W HOLT DELBERT BOELTER	DELBERT BOELTER RESERVOIR	ST	57.50AF	06/15/1989	A 16826		
<u>DELBERT BOELTER RESERVOIR</u>							
S: 22 T: 29 R: 9W HOLT DELBERT BOELTER	PUMP	SO	.00	06/15/1989	A 16827	A-16826	
<u>WATERMAN, CLARA, RESERVOIR</u>							
S: 28 T: 29 R: 9W HOLT TRIPLE T CORPORATION	PUMP	SI	.00	08/11/1967	A 11222	A-11220	

SURFACE WATER RIGHTS DATA
CLAIMS, APPLICATIONS, AND APPROPRIATIONS IN DOWNSTREAM ORDER
DIVISION NO. 2C

SOURCE LOCATION APPROPRIATOR	CARRIER GAGE	USE	GRANT IN CFS/AF	DATE OF PRIORITY	DOCKET/ APP. NUMBER	ANNOA.	FT. NT.
<u>VERDIGRE CREEK MIDDLE BRANCH TRIB TO</u>							
S: 23 T: 29 R: 9W HOLT							
DELBERT BOELTER	BOELTER RESERVOIR	ST	.10AF	08/01/1966	A 10911		
S: 12 T: 29 R: 9W HOLT							
JAMES CLIFTON JR	CLIFTON RESERVOIR	ST	18.47AF	10/24/1972	A 12755		
<u>VERDIGRE CREEK MIDDLE BRANCH</u>							
S: 33 T: 30 R: 8W KNOX							
VIVIANNE LEMASTERS	PUMP	IR	1.21	12/12/1968	A 11597		
VIVIANNE LEMASTERS	PUMP	IR	.36	04/26/1982	A 16097		K
<u>VERDIGRE CREEK MIDDLE BRANCH TRIB TO</u>							
S: 34 T: 30 R: 8W KNOX							
ELVEN A BUTTERFIELD	BUTTERFIELD RESERVOIR	ST	21.20AF	03/16/1983	A 16184		
S: 27 T: 30 R: 8W KNOX							
EDWARD HEGGEMEYER	PUMP	IR	1.07	12/20/1988	A 16727		
<u>VERDIGRE CREEK MIDDLE BRANCH</u>							
S: 26 T: 30 R: 8W KNOX							
RONALD COOK	PUMP	IR	.48	10/17/1968	A 11573		K
CHARLES A COOK	PUMP	IR	.51	03/28/1990	A 16966		
S: 25 T: 30 R: 8W KNOX							
DEAN N PIERCE	PUMP	IR	2.24	05/12/1981	A 15868		
S: 30 T: 30 R: 7W KNOX							
PIERCE PIERCE & BOELTER	PUMP	IR	3.61	03/13/1990	A 16943		
DALE A & MARY L JELINEK	PUMP	IR	.62	01/03/1977	A 14624		K
S: 29 T: 30 R: 7W KNOX							
PAUL H & MARCELLA SUKUP	PUMP	IR	.34	09/02/1955	A 8056		K
PAUL SUKUP	PUMP	IR	.71	03/12/1982	A 16077		K
S: 28 T: 30 R: 7W KNOX							
ERNEST J JELINEK	JELINEK RESERVOIR	SS	20.58AF	10/19/1981	A 16009	A-13459	C
<u>VERDIGRE CREEK MIDDLE BRANCH TRIB TO</u>							
S: 33 T: 30 R: 7W KNOX							
ERNEST J JELINEK	JELINEK RESERVOIR	ST	20.58AF	03/06/1975	A 13459		
<u>JELINEK RESERVOIR</u>							
S: 33 T: 30 R: 7W KNOX							
ERNEST J JELINEK	PUMP	SO	.00	03/06/1975	A 13460		
<u>VERDIGRE CREEK MIDDLE BRANCH TRIB TO</u>							
S: 22 T: 30 R: 7W KNOX							
ALBERT SUKUP	SUKUP RESERVOIR	ST	16.00AF	07/07/1954	A 6413		
<u>SUKUP RESERVOIR</u>							
S: 22 T: 30 R: 7W KNOX							
ALBERT SUKUP	PUMP	SO	.00	07/07/1954	A 6945		
<u>VERDIGRE CREEK TRIB TO</u>							
S: 11 T: 29 R: 6W KNOX							
ARLIE R SORENSEN	SORENSEN RESERVOIR	ST	8.00AF	12/15/1952	A 5110		

Department of Water Resources

SURFACE WATER RIGHTS DATA
CLAIMS, APPLICATIONS, AND APPROPRIATIONS IN DOWNSTREAM ORDER
DIVISION NO. 2C

SOURCE LOCATION APPROPRIATOR	CARRIER GAGE	USE	GRANT IN CFS/AF	DATE OF PRIORITY	DOCKET/APP NUMBER	ANNOA.	FT. NT.
<u>SORENSEN RESERVOIR</u>							
S: 11 T: 29 R: 6W KNOX ARLIE R SORENSEN	PUMP	SO	.00	12/15/1952	A 8403		
<u>VERDIGRE CREEK NORTH BRANCH</u>							
S: 18 T: 30 R: 9W HOLT HERZOG & JESSEN CATTLE COMPANY	PUMP	IR	1.62	10/21/1974	A 13241		K
S: 11 T: 30 R: 9W HOLT ALFRED N KOPLIN	PUMP	IR	1.11	09/10/1991	A 17109		
S: 7 T: 30 R: 9W HOLT JAMES A PAVELKA	PUMP	IR	.87	04/22/1955	A 7324		
DAVID PAVELKA	PUMP	IR	2.81	05/04/1976	A 14210		
S: 32 T: 31 R: 8W KNOX CLAYTON C, LOIS M & ROGER M JOHNSON	PUMP	IR	4.24	11/09/1970	A 12109		
S: 34 T: 31 R: 8W KNOX MARVIN R & RAYMOND F SOUCEK, ET AL	PUMP	IR	3.98	01/06/1969	A 11611		K
ERNEST S RUZICKA	PUMP	IR	2.66	07/26/1972	A 12693		
S: 35 T: 31 R: 8W KNOX ARNOLD D & ARDITH A MILLER	PUMP	IR	2.03	04/26/1976	A 14194		K
S: 25 T: 31 R: 8W KNOX FRANK G BARTOS	FRANK BARTOS RESERVOIR	ST	5.60AF	03/18/1977	A 14822		
<u>BARTOS FRANK RESERVOIR</u>							
S: 25 T: 31 R: 8W KNOX FRANK G BARTOS	PUMP	SI	.00	03/18/1977	A 14823	A-17090	
<u>VERDIGRE CREEK NORTH BRANCH</u>							
S: 35 T: 31 R: 8W KNOX FRANK G BARTOS	BARTOS RESERVOIR NO. 2	ST	43.60AF	02/18/1981	A 15766		
<u>BARTOS RESERVOIR NO. 2</u>							
S: 25 T: 31 R: 8W KNOX FRANK G BARTOS	PUMP	SI	.00	02/18/1981	A 15767	A-17090	K
<u>VERDIGRE CREEK NORTH BRANCH</u>							
S: 35 T: 31 R: 8W KNOX FRANK G BARTOS	BARTOS RESERVOIR NO. 3	ST	23.20AF	02/18/1981	A 15768		
<u>BARTOS RESERVOIR NO. 3</u>							
S: 25 T: 31 R: 8W KNOX FRANK G BARTOS	PUMP	SO	.00	02/18/1981	A 15769		
<u>VERDIGRE CREEK NORTH BRANCH</u>							
S: 35 T: 31 R: 8W KNOX FRANK G BARTOS	PUMP	IR	1.97	07/11/1991	A 17090		
S: 1 T: 30 R: 8W KNOX LARRY L & MARILYN K FRANK	PUMP	IR	1.53	03/26/1970	A 11895		
S: 6 T: 30 R: 7W KNOX JERRY L KONOPASEK	PUMP	IR	.97	02/16/1977	A 14731		
GLEN W & DOROTHY J POLLARD	PUMP	IR	.81	02/03/1969	A 11632		K
S: 5 T: 30 R: 7W KNOX HARRY J PAVLIK	PUMP	IR	2.80	09/16/1975	A 13811		

SURFACE WATER RIGHTS DATA
CLAIMS, APPLICATIONS, AND APPROPRIATIONS IN DOWNSTREAM ORDER
DIVISION NO. 2C

SOURCE LOCATION APPROPRIATOR	CARRIER GAGE	USE	GRANT IN CFS/AF	DATE OF PRIORITY	DOCKET/ APP. NUMBER	ANNOTA.	FT. NT.
<u>VERDIGRE CREEK NORTH BRANCH</u>							
S: 4 T: 30 R: 7W KNOX							
JAMES, KENT, JOHN & MRS. JOHN PAVLIK	PUMP	IR	1.96	02/13/1990	A 16926		
HARRY A PAVLIK	PUMP	IR	1.33	09/16/1975	A 13812		#
NORTH BRANCH VERDIGRE CREEK NEAR VERDIGRE, NE							
S: 9 T: 30 R: 7W KNOX	PUMP	IR	.83	07/07/1989	A 16839		
BERNARD SUKUP							
S: 10 T: 30 R: 7W KNOX	PUMP	IR	1.74	09/22/1975	A 13818		K
BERNARD G & MILDRED R SUKUP	PUMP	IR	1.31	04/13/1976	A 14175		
ROBERT D FRANK							
S: 11 T: 30 R: 7W KNOX	PUMP	IR	.31	09/28/1976	A 14484		
DANIEL A VAKOC	PUMP	MF	3.34	02/07/1989	A 16745		
VAKOC CONSTRUCTION COMPANY	PUMP	IR	2.61	08/19/1976	A 14407		
JAMES E SUKUP							
S: 12 T: 30 R: 7W KNOX	PUMP	IR	2.21	01/05/1990	A 16909		
ROGER L FRANK	PUMP	IR	3.04	09/16/1976	A 14466		
RICHARD & BONNIE JENNINGS							
<u>VERDIGRE CREEK</u>							
S: 18 T: 30 R: 6W KNOX	PUMP	IR	1.43	09/15/1956	A 8828		
ALLEN WAYRUNEK							
S: 8 T: 30 R: 6W KNOX	PUMP	IR	.82	03/17/1989	A 16760		
JAMES G & BARBARA L CARLSON	PUMP	IR	3.03	11/07/1988	A 16720		
KENNETH W VAKOC							
S: 5 T: 30 R: 6W KNOX	PUMP	IR	1.98	05/24/1967	A 11146		
KENNETH W VAKOC							
S: 32 T: 31 R: 6W KNOX	PUMP	IR	.96	03/01/1978	A 15191		
LEO K MLADY	PUMP	IR	.97	11/16/1987	A 16604		
ROBERT & KATHLEEN JACOBS							
<u>VERDIGRE CREEK TRIB TO</u>							
S: 35 T: 31 R: 7W KNOX							
NORBERT DOBIAS	DOBIAS RESERVOIR	ST	47.40AF	07/13/1979	A 15520		
<u>VERDIGRE CREEK</u>							
S: 29 T: 31 R: 6W KNOX	PUMP	IR	1.83	03/03/1976	A 14073		K
EDWARD C & MARGARET E HAVLICEK							
<u>VERDIGRE CREEK TRIB TO</u>							
S: 28 T: 31 R: 6W KNOX	PUMP	IR	.57	04/01/1976	A 14135		
MARVIN J & DELORES M PAVELKA							
<u>VERDIGRE CREEK</u>							
S: 20 T: 31 R: 6W KNOX	PUMP	IR	.80	04/01/1954	A 6160		K
DONALD L & CAROLYN E RANDA	PUMP	IR	2.40	08/09/1966	A 10921		
ROBERT D LISKA							
<u>VERDIGRE CREEK TRIB TO</u>							
S: 9 T: 31 R: 6W KNOX							
TONY C PAESL	PAESL RESERVOIR	ST	31.00AF	11/12/1957	A 9578		

SURFACE WATER RIGHTS DATA
 CLAIMS, APPLICATIONS, AND APPROPRIATIONS IN DOWNSTREAM ORDER
 DIVISION NO. 2C

SOURCE LOCATION APPROPRIATOR	CARRIER GAGE	USE	GRANT IN CFS/AF	DATE OF PRIORITY	DOCKET/ APP. NUMBER	ANNOA. FT. NT.
<u>NIOBRARA RIVER TRIB. TO</u> S: 18 T: 32 R: 6W KNOX NIELSEN, NIELSEN & JANAK	PUMP	IR	2.30	10/30/1975	A 13842	
<u>NIOBRARA RIVER</u> S: 17 T: 32 R: 6W KNOX ELMER D KRUPICKA	PUMP	IR	.21	04/06/1981	A 15826	

SURFACE WATER RIGHTS DATA
CLAIMS, APPLICATIONS, AND APPROPRIATIONS IN DOWNSTREAM ORDER
DIVISION NO. 20

SOURCE LOCATION APPROPRIATOR	CARRIER GAGE	USE	GRANT IN CFS/AF	DATE OF PRIORITY	DOCKET/ APP. NUMBER	ANNOA.	FT. NT.
<u>SPRING BRANCH</u> S: 34 T: 31 R: 54W SIOUX IVOL D BUCKLEY	TUCKER CANAL	IR	.17	06/01/1883	D 557		
<u>WHITE RIVER</u> S: 34 T: 31 R: 54W SIOUX IVOL D BUCKLEY	PUMP	IR	.64	09/06/1957	A 9561		
<u>DEEP CREEK</u> S: 32 T: 31 R: 53W SIOUX JACK L & MARIE E KREMAN	PUMP	IR	.58	11/22/1954	A 6814		
<u>CHARCOAL CREEK</u> S: 33 T: 31 R: 53W SIOUX BARNES & HURST BARNES & HURST	CHARCOAL CANAL PUMP	IR IR	.13 .05	04/02/1940 04/15/1968	A 3130 A 11393		
<u>WHITE RIVER</u> S: 33 T: 31 R: 53W SIOUX BARNES & HURST	PUMP	IR	.10	04/23/1968	A 11403		
<u>DEAD MAN CREEK</u> S: 18 T: 30 R: 52W SIOUX GRANDE DOMAIN RETREATS	PINE RIDGE POND	ST	3.00AF	08/30/1976	A 18435		
<u>WHITE RIVER</u> S: 26 T: 31 R: 53W SIOUX CITY OF CRAWFORD	DEAD MAN CANAL	DO	1.00	12/15/1938	A 2899		
<u>WHITE RIVER</u> S: 26 T: 31 R: 53W SIOUX CITY OF CRAWFORD	CRAWFORD WATER SYSTEM	DO	5.00	10/01/1890	D 1026		K+
<u>WHITE RIVER TRIBE TO</u> S: 23 T: 31 R: 53W DAMES CHARLES G & EDITH D MACK	PUMP	IR	.39	11/29/1955	A 8266		
<u>SOLDIER CREEK</u> S: 5 T: 31 R: 53W SIOUX GAME AND PARKS COMMISSION	PUMP	IR	1.06	06/02/1982	A 16115		
<u>JOHNSON CARTER P. RESERVOIR</u> S: 3 T: 31 R: 53W SIOUX GAME AND PARKS COMMISSION	CARTER P JOHNSON RES.	ST	124.00AF	10/13/1958	A 9654		
<u>WHITE RIVER TRIBE TO</u> S: 2 T: 31 R: 53W SIOUX GAME AND PARKS COMMISSION	PUMP	SO	.00	06/02/1982	A 16114		
<u>WHITE RIVER TRIBE TO</u> S: 8 T: 31 R: 52W DAMES DEPARTMENT OF INTERIOR	FISH HATCHERY	FC	2.25	02/26/1968	A 11346		
<u>WHITE RIVER</u> S: 9 T: 31 R: 52W DAMES GAME AND PARKS COMMISSION	GOLF COURSE POND	ST	210.00AF	04/05/1991	A 17064		
<u>GOLF COURSE POND</u> S: 9 T: 31 R: 52W DAMES GAME AND PARKS COMMISSION	PUMP	SO	210.00AF	09/11/1991	A 17110		

Department of Water Resources

437

See "Use" definitions and footnotes on pages 68 and 69

SURFACE WATER RIGHTS DATA
CLAIMS, APPLICATIONS, AND APPROPRIATIONS IN DOWNSTREAM ORDER
DIVISION NO. 2D

SOURCE LOCATION APPROPRIATOR	CARRIER GAGE	USE	GRANT IN CFS/AF	DATE OF PRIORITY	DOCKET/ APP. NUMBER	ANNOA.	FT. NT.
WHITE RIVER							
S: 3 T: 31 R: 52W DAMES							
CITY OF CRAWFORD	PUMP	IR	.57	03/12/1929	A 2075		
GEORGE MOODY	PUMP	IR	.05	05/10/1934	A 2381		
S: 34 T: 32 R: 52W DAMES							
WHITE RIVER IRRIGATION COMPANY	WHITE RIVER CANAL	IR	4.49	12/31/1894	D 477		K
WHITE RIVER IRRIGATION COMPANY	WHITE RIVER CANAL	IR	1.43	03/11/1909	A 936		K
MERLE D & MARJORIE A MANSFIELD	WHITE RIVER CANAL	IR	3.45	04/06/1981	A 15828		
MERLE D & MARJORIE A MANSFIELD	SOUTHER RESERVOIR	SS	41.00AF	06/16/1981	A 15895	A-4864	C
S: 35 T: 32 R: 52W DAMES							
FERRET EXPLORATION CO OF NEBRASKA, INC	PUMP	MF	.02	10/29/1987	A 16599		
S: 19 T: 32 R: 51W DAMES							
ROLAND & JEAN E DRINKWALTER	RASHER-FORBES CANAL	IR	.50	09/26/1911	A 1128		
S: 35 T: 32 R: 52W DAMES							
MELVIN E BEAVER	PUMP	IR	.07	05/31/1979	A 15484		
S: 26 T: 32 R: 52W DAMES							
JERALD C & HELEN WALLACE	HALL PUMP	IR	.73	01/10/1895	D 478CR	P-279	K
BENJAMIN C & BARBARA L FERGUSON	PUMP	IR	.07	07/25/1977	A 15041		
HARRIS & COOPER IRRIGATION ASSOCIATION	HARRIS-COOPER CANAL	IR	10.39	03/09/1894	D 464A		K
HARRIS & COOPER IRRIGATION ASSOCIATION	HARRIS-COOPER CANAL	IR	1.57	06/15/1894	D 464B		
GEORGE J SCHILLING	HARRIS-COOPER CANAL	IR	.16	06/20/1894	D 467 R	P-441	
GEORGE J SCHILLING	HARRIS-COOPER CANAL	IR	.08	05/23/1963	A 10193 R	P-440	
DAN FISHER	HARRIS-COOPER CANAL	IR	2.52	05/28/1975	A 13602		K
STOUX LIVESTOCK COMPANY	HARRIS-COOPER CANAL	IR	.23	09/27/1976	A 14480		K
OSTERMEYER RANCH, INC.	HARRIS-COOPER CANAL	IR	.86	06/21/1977	A 14989		K
GEORGE J SCHILLING	HARRIS-COOPER CANAL	IR	.17	03/26/1979	A 15440 R	P-442	
ANTON P ROOS	PUMP	IR	.30	08/21/1950	A 4740		K
WHITE CLAY CREEK							
S: 36 T: 31 R: 52W DAMES							
BOARD OF EDUCATIONAL LANDS & FUNDS	DODD RESERVOIR	ST	86.50AF	09/31/1961	A 9979		
S: 13 T: 31 R: 52W DAMES							
WILLIAM H DODD	HAZELTON CANAL	IR	.87	05/15/1894	D 475		
DODD RESERVOIR							
S: 13 T: 31 R: 52W DAMES							
WILLIAM H DODD	HAZELTON CANAL	SI	.00	02/21/1964	A 10312	D-475	
WILLIAM H DODD	HAZELTON CANAL	SO	.00	02/21/1964	A 10312		
WHITE CLAY CREEK							
S: 11 T: 31 R: 52W DAMES							
DONALD C REYNOLDS	PUMP	DO	.03	03/20/1986	A 16478		
S: 2 T: 31 R: 52W DAMES							
ROBERT H MCDOWELL	COOPER CANAL	IR	.66	06/22/1895	A 42		K
ROBERT H MCDOWELL	PUMP	IR	.05	06/22/1895	A 42 R	P-128	
S: 35 T: 32 R: 52W DAMES							
GORDON K & FRANCES MOORE	PUMP	IR	.83	06/22/1895	A 42 R	P-408	K

SURFACE WATER RIGHTS DATA
CLAIMS, APPLICATIONS, AND APPROPRIATIONS IN DOWNSTREAM ORDER
DIVISION NO. 2D

Department of Water Resources

439

SOURCE LOCATION APPROPRIATOR	CARRIER GAGE	USE	GRANT IN CFS/AF	DATE OF PRIORITY	DOCKET/ APP. NUMBER	ANNOTA.	FT. NT.
WHITE CLAY CREEK							
S: 02 T: 31 R: 52W DAMES ROBERT H MCDOWELL	MCDOWELL RESERVOIR	ST	23.89AF	01/22/1929	A 2063		
S: 35 T: 32 R: 52W DAMES ANTON P. ROOS	MCFARLAND CANAL	IR	1.64	05/18/1891	D 960		
S: 35 T: 31 R: 52W DAMES WHITE RIVER IRRIGATION COMPANY	WHITE RIVER CANAL	IR	1.00	12/31/1894	D 477		
ENGLISH CREEK							
S: 12 T: 31 R: 52W DAMES ROBERT H MCDOWELL	MCDOWELL SYSTEM	IR	3.00	10/24/1904	A 772		H
ROBERT H MCDOWELL	MCDOWELL LAKE NO. 1	ST	36.22AF	01/22/1929	A 2064		
S: 2 T: 31 R: 52W DAMES ROBERT H MCDOWELL	MCDOWELL LAKE NO. 3	ST	5.05AF	01/22/1929	A 2064	R P-365	
ROBERT H MCDOWELL	MCDOWELL LAKE NO. 3	SS	17.00AF	10/17/1960	A 9869	A-2064	A
SQUAW CREEK							
S: 33 T: 31 R: 51W DAMES PINE RIDGE LAND COMPANY	PINE RIDGE PUMP NO. 1	IR	.12	09/18/1972	A 12743		
S: 12 T: 31 R: 52W DAMES ROBERT H MCDOWELL	SQUAW CREEK RESERVOIR	ST	200.00AF	10/03/1911	A 1132		
SQUAW CREEK RESERVOIR							
S: 12 T: 31 R: 52W DAMES ROBERT H MCDOWELL	SQUAW CREEK CANAL	SO	.00	10/03/1911	A 1631		
SQUAW CREEK							
S: 36 T: 32 R: 52W DAMES GORDON K & FRANCES MOORE	COOPER CANAL	IR	2.29	05/08/1896	A 333		H
WHITE CLAY CREEK							
S: 26 T: 32 R: 52W DAMES GARY D & NANCY FISHER	PUMP	IR	.14	03/05/1992	A 17159		
WHITE RIVER							
S: 26 T: 32 R: 52W DAMES WHITNEY IRRIGATION DISTRICT	WHITNEY RESERVOIR	ST	10000.00AF	04/28/1921	A 1603		
DALE T & DONNA BROWN	WHITNEY PIPE LINE	IR	3.21	05/02/1921	A 1604		
WHITNEY IRRIGATION DISTRICT	WHITNEY PIPE LINE	IR	25.00	11/07/1921	A 1625		HK
DALE T & DONNA BROWN	WHITNEY PIPE LINE	IR	2.07	11/18/1921	A 1626		
DALE T & DONNA BROWN	WHITNEY PIPE LINE	IR	.41	04/26/1922	A 1660		
WHITNEY RESERVOIR							
S: 04 T: 32 R: 51W DAMES WHITNEY IRRIGATION DISTRICT	WHITNEY PIPE LINE	SI	.00	04/28/1921	A 1787	A-1625	K
WHITE RIVER							
S: 26 T: 32 R: 52W DAMES WHITNEY IRRIGATION DISTRICT	BALDWIN RESERVOIR	SS	332.00AF	08/11/1936	A 2609	A-2608	
S: 19 T: 32 R: 51W DAMES GEORGE J SCHILLING	RASHER CANAL	IR	.98	06/20/1894	D 467		
ROLAND & JEAN E DRINKWALTER	RASHER CANAL	IR	.50	05/23/1898	A 456		

See "Use" definitions and footnotes on pages 68 and 69

SURFACE WATER RIGHTS DATA
CLAIMS, APPLICATIONS, AND APPROPRIATIONS IN DOWNSTREAM ORDER
DIVISION NO. 2D

SOURCE LOCATION APPROPRIATOR	CARRIER GAGE	USE	GRANT IN CFS/AF	DATE OF PRIORITY	DOCKET/ APP. NUMBER	ANNOA.	FT. NT.
<u>WHITE RIVER</u>							
S: 19 T: 32 R: 51W DAWES ROLAND & JEAN E DRINKWALTER GEORGE J SCHILLING	RASHER CANAL RASHER CANAL	IR IR	1.43 .03	01/16/1900 05/23/1963	A 534 A 10193		
<u>HOOKER CREEK</u>							
S: 31 T: 32 R: 51W DAWES HELEN M BRITTON	ALCORN RESERVOIR	IS	1.01	11/17/1905	A 803		K
S: 30 T: 32 R: 51W DAWES MERLE MANSFIELD	SOUTHER RESERVOIR	ST	41.00AF	05/19/1951	A 4864		
<u>SOUTHER RESERVOIR</u>							
S: 30 T: 32 R: 51W DAWES MERLE D & MARJORIE A MANSFIELD	MANSFIELD CANALS 1-3	SI	.00	04/06/1981	A 15829	A-15828	
<u>PINE CREEK</u>							
S: 09 T: 31 R: 51W DAWES ROBERT J HAGEMAN	HAGEMAN RESERVOIR	ST	25.00AF	06/22/1951	A 4876		
<u>WHITE RIVER TRIBUT TO</u>							
S: 04 T: 31 R: 51W DAWES HOLLIS BETSON	BETSON CANAL	IR	.27	09/04/1962	A 10099		
<u>DRY CANYON</u>							
S: 33 T: 32 R: 51W DAWES HOLLIS BETSON	BETSON CANAL	IR	1.00	03/22/1917	A 1481		
<u>COTTONWOOD CREEK LITTLE TRIBUT TO</u>							
S: 08 T: 32 R: 53W SIOUX RALPH L SPEAS	SPEAS RESERVOIR	ST	14.00AF	09/08/1951	A 4905		
<u>WILLOW CREEK</u>							
S: 15 T: 32 R: 53W SIOUX WILLIAM H DODD	DUNLAP RESERVOIR	ST	16.00AF	11/05/1951	A 4917		
<u>DUNLAP RESERVOIR NO. 1</u>							
S: 15 T: 32 R: 53W SIOUX WILLIAM H DODD	DUNLAP CANAL	SO	.00	11/05/1951	A 9981		
<u>COTTONWOOD CREEK LITTLE</u>							
S: 13 T: 32 R: 53W SIOUX JOHN E & JANETT A WOHLERS	DODD-MCDOWELL RESERVOIR	ST	480.00AF	04/15/1913	A 1276		
<u>DODD-MCDOWELL RESERVOIR</u>							
S: 17 T: 32 R: 52W DAWES JOHN E & JANETT A WOHLERS	DODD-MCDOWELL CANAL	SO	.00	04/15/1913	A 1571		
<u>COTTONWOOD CREEK LITTLE</u>							
S: 18 T: 32 R: 52W DAWES NORMAN & KOLLING KARLENE C GOLDEN KARLENE C GOLDEN	STUART BROS. NORTH CANAL STUART BROS. SOUTH CANAL STUART BROS. SOUTH CANAL	IR IR IR	1.43 1.43 .36	06/10/1895 06/10/1895 12/21/1890	A 8 R P-NONE A 8 R P-220 D 425 R P-NONE		
<u>COTTONWOOD CREEK LITTLE TRIBUT TO</u>							
S: 09 T: 32 R: 52W DAWES WILLIS M. & DONNA MAE HOFFMAN	PUMP	IR	1.04	02/13/1964	A 10307		

SURFACE WATER RIGHTS DATA
CLAIMS, APPLICATIONS, AND APPROPRIATIONS IN DOWNSTREAM ORDER
DIVISION NO. 2D

SOURCE LOCATION APPROPRIATOR	CARRIER GAGE	USE	GRANT IN CFS/AF	DATE OF PRIORITY	DOCKET/ APP. NUMBER	ANNOA.	FT. NT.
<u>COTTONWOOD CREEK LITTLE TRIB TO</u> S: 09 T: 32 R: 52W DAMES WILLIS M. & DONNA MAE HOFFMAN	PUMP	IR	.64	02/13/1964	A 10306		
<u>COTTONWOOD CREEK LITTLE</u> S: 04 T: 32 R: 52W DAMES WILLIS M. & DONNA MAE HOFFMAN	DUNN CANAL	IR	1.43	01/14/1902	A 649		
<u>SAND CREEK</u> S: 26 T: 33 R: 53W SIOUX WALTER & VIRGINIA WHITCHER	DOBESH & JACKSON RES.	ST	41.60AF	12/22/1966	A 11002		
S: 35 T: 33 R: 53W SIOUX WALTER & VIRGINIA WHITCHER	BENDIX CANAL	IR	.57	11/19/1895	A 189		
WALTER & VIRGINIA WHITCHER	BENDIX CANAL	IR	.71	05/27/1922	A 1669		
<u>SAND CREEK TRIB TO</u> S: 35 T: 33 R: 53W SIOUX EUGENE R STOVERN	NED PAINTER RESERVOIR	ST	49.60AF	11/17/1978	A 15363		
<u>PAINTER NED RESERVOIR</u> S: 35 T: 33 R: 53W SIOUX EUGENE R STOVERN	PUMP	SO	.00	01/31/1979	A 15410		
<u>DRY DRAW</u> S: 12 T: 32 R: 53W SIOUX VERNON E & DELMA D BURTON	HEATH RESERVOIR	ST	200.00AF	02/07/1917	A 1475		
<u>HEATH RESERVOIR</u> S: 12 T: 32 R: 53W SIOUX VERNON E & DELMA D BURTON	HEATH CANAL	SO	.00	02/07/1917	A 1612		
<u>SAKSON DRAW</u> S: 32 T: 33 R: 52W DAMES TURNBULL ET AL	HARRIS RESERVOIR	ST	7.00AF	09/29/1922	A 1689		
<u>HARRIS RESERVOIR</u> S: 32 T: 33 R: 52W DAMES TURNBULL ET AL	HARRIS CANAL	SO	.00	09/29/1922	A 1996		
<u>SPRING CREEK</u> S: 20 T: 32 R: 52W DAMES MOODY & MOODY HEIRS	FORBES CANAL NO. 1	IR	.43	04/28/1902	A 663		
S: 13 T: 32 R: 52W DAMES GEORGE D & DONITA M LEELING	MOZETER CANAL	IR	1.14	05/03/1888	D 1014		
CLINTON E & KATHLEEN L STURDEVANT	SPRING CREEK CANAL NO. 1	IR	2.00	12/01/1894	D 473		
S: 07 T: 32 R: 51W DAMES CLINTON E & KATHLEEN L STURDEVANT	SPRING CREEK CANAL	IR	1.30	12/01/1894	A 2078	D-473	1
<u>COTTONWOOD CREEK LITTLE</u> S: 09 T: 32 R: 51W DAMES DALE T & DONNA BROWN	SIMONS CANAL	IR	.77	02/12/1934	A 2363		
<u>WHITE RIVER TRIB TO</u> S: 10 T: 32 R: 51W DAMES WAYNE WRIGHT	WRIGHT RESERVOIR	ST	18.00AF	04/08/1946	A 3889		

SURFACE WATER RIGHTS DATA
CLAIMS, APPLICATIONS, AND APPROPRIATIONS IN DOWNSTREAM ORDER
DIVISION NO. 2D

SOURCE LOCATION APPROPRIATOR	CARRIER GAGE	USE	GRANT IN CFS/AF	DATE OF PRIORITY	DOCKET/ APP. NUMBER	ANNOA.	FT. NT.
<u>WHITE RIVER</u>							
S: 02 T: 32 R: 51W DAMES RICHARD L & DELORIS CHASEK	PUMP	IR	1.55	10/23/1979	A 15593		
S: 2 T: 32 R: 51W DAMES RICHARD L & DELORIS CHASEK	PUMP	IR	.91	01/18/1982	A 16051	A-1625	D
S: 02 T: 32 R: 51W DAMES RICHARD L & DELORIS CHASEK	PUMP	IR	1.06	06/08/1981	A 15885		
S: 02 T: 32 R: 51W DAMES JOAN KOLLARS	PUMP	IR	1.10	04/20/1956	A 8499		
S: 01 T: 32 R: 51W DAMES VILLAGE OF WHITNEY	WHITNEY WATER SUPPLY	DO	2.00	08/28/1936	A 2627		
HOWARD-MCCAFFERTY COMPANY	PUMP	IR	.44	12/18/1952	A 5115		K
<u>ASH CREEK, WEST</u>							
S: 31 T: 31 R: 50W DAMES H W SNYDER	PUMP	IR	.06	09/22/1972	A 12744		
S: 14 T: 31 R: 51W DAMES ANDERSON & ANDERSON	PUMP	IR	.09	12/24/1981	A 16042		
S: 11 T: 31 R: 51W DAMES PERRY A & MIHI L MOODY	PUMP	IR	.19	07/17/1973	A 12905		
S: 35 T: 32 R: 51W DAMES ASH PROPERTIES, INC	WEST ASH CREEK CANAL	IR	.80	07/04/1893	D 452	R P-NONE	
S: 33 T: 32 R: 51W DAMES LOW R & CAROLYN LEMMON	WEST ASH CREEK CANAL	IR	.57	02/03/1898	A 434	R P-350	
S: 35 T: 32 R: 51W DAMES ASH PROPERTIES, INC	WEST ASH CREEK CANAL	IR	1.31	01/06/1941	A 3362	R P-349	
EARL A SOESTER	WEST ASH CREEK CANAL	IR	3.26	02/18/1954	A 5973	R	
<u>ASH CREEK, EAST TRIB. TO</u>							
S: 29 T: 31 R: 50W DAMES PATTI A MOLLIBAUGH	MOLLIBAUGHS FISH PONDS	ST	8.28AF	08/17/1990	A 17013		
S: 08 T: 31 R: 50W DAMES GARRETT L & JOSEPHINE S HAMM	HAM FISH POND	ST	2.20AF	09/23/1969	A 11803		
<u>ASH CREEK, EAST</u>							
S: 32 T: 32 R: 50W DAMES CATHERINE H HAMM	BARRON CANAL	IR	1.14	07/01/1888	D 438		
HARRY NORMAN	NORMAN RESERVOIR	ST	776.00AF	08/22/1927	A 1953		
JACQUE H NORMAN	BARRON CANAL	IR	.89	08/15/1928	A 2024		
JACQUE H NORMAN	BARRON CANAL	IR	1.68	05/06/1985	A 16376		
CRAIG WALKER	STUMPH CANAL	IR	.16	05/31/1880	D 447	R P-160	K
CATHERINE H HAMM ET AL	STUMPH CANAL	IR	.22	09/05/1892	D 1023.5		
CATHERINE H HAMM ET AL	STUMPH-OX YOKE CANAL	IR	.26	06/06/1931	A 2205		
<u>ASH CREEK, EAST TRIB. TO</u>							
S: 30 T: 32 R: 50W DAMES CRAIG WALKER	IVINS RESERVOIR	ST	25.00AF	10/30/1950	A 4760		
<u>IVINS RESERVOIR</u>							
S: 30 T: 32 R: 50W DAMES CRAIG WALKER	IVINS CANAL	SO	.00	10/30/1950	A 4948		K

SURFACE WATER RIGHTS DATA
CLAIMS, APPLICATIONS, AND APPROPRIATIONS IN DOWNSTREAM ORDER
DIVISION NO. 2D

SOURCE LOCATION APPROPRIATOR	CARRIER GAGE	USE	GRANT IN CFS/AF	DATE OF PRIORITY	DOCKET/APP. NUMBER	ANNOA.	FT. NT.
<u>ASH CREEK EAST</u> S: 19 T: 32 R: 50W DAWES H LARUE NORMAN	THOMAS CANAL	IR	1.00	12/17/1928	A 2057		
<u>ASH CREEK</u> S: 01 T: 32 R: 51W DAWES HOWARD-MCCAFFERTY COMPANY	PUMP	IR	.29	04/24/1953	A 5281		
<u>NORMAN RESERVOIR</u> S: 08 T: 32 R: 50W DAWES THOMAS L NORMAN	HARRY CANAL	SO	.00	08/22/1927	A 2179		K
<u>INDIAN CREEK</u> S: 28 T: 32 R: 50W DAWES MARY E HARTMAN	PUMP	IR	.26	07/20/1981	A 15944		
S: 16 T: 32 R: 50W DAWES CLIFFORD & LOIS BERGFELD	NORMAN CANAL	IR	.69	08/03/1921	A 1614		K
CLIFFORD & LOIS BERGFELD	NORMAN CANAL	IR	.67	01/17/1923	A 1704		K
CLIFFORD & LOIS BERGFELD	NORMAN CANAL	IR	1.28	08/18/1927	A 1952		
<u>COTTONWOOD CREEK BIG TRIB TO</u> S: 35 T: 34 R: 53W SIOUX EARL L NORMAN	NORMAN RESERVOIR NO. 1	ST	150.00AF	07/06/1942	A 3580		
<u>NORMAN RESERVOIR NO. 1</u> S: 35 T: 34 R: 53W SIOUX EARL L NORMAN	NORMAN CANAL NO. 1	SO	.00	04/27/1953	A 5290	RES NO. 2	
<u>COTTONWOOD CREEK BIG TRIB TO</u> S: 10 T: 33 R: 53W SIOUX BERNARD L NORMAN	NORMAN RESERVOIR NO. 3	ST	170.00AF	02/16/1959	A 9689		
S: 02 T: 33 R: 53W SIOUX EARL L NORMAN	NORMAN RESERVOIR NO. 2	ST	935.00AF	01/08/1952	A 4930		
<u>NORMAN RESERVOIR NO. 2</u> S: 02 T: 33 R: 53W SIOUX EARL L NORMAN	NORMAN CANAL NO. 2	SO	.00	04/27/1953	A 5290	RES NO. 1	
<u>COTTONWOOD CREEK BIG</u> S: 31 T: 34 R: 52W DAWES LLOYD MOODY	MOODY RESERVOIR NO. 1	ST	265.40AF	01/29/1981	A 15759		
<u>MOODY RESERVOIR NO. 1</u> S: 29 T: 34 R: 52W DAWES LLOYD MOODY	PUMP	SO	.00	09/28/1981	A 16000		
<u>INDIAN TREE CREEK</u> S: 31 T: 34 R: 52W DAWES LLOYD MOODY	MOODY RESERVOIR NO. 2	ST	80.50AF	09/28/1981	A 16001		
<u>MOODY RESERVOIR NO. 2</u> S: 31 T: 34 R: 52W DAWES LLOYD MOODY	MOODY CANALS 3,4,5	SI	.00	05/28/1982	A 16111	A-3536	
LLOYD MOODY	MOODY CANALS 3,4,5	SI	.00	05/28/1982	A 16111	A-16000	
LLOYD MOODY	MOODY CANALS 3,4,5	SO	.00	05/28/1982	A 16111		

Department of Water Resources

443

SURFACE WATER RIGHTS DATA
CLAIMS, APPLICATIONS, AND APPROPRIATIONS IN DOWNSTREAM ORDER
DIVISION NO. 2D

SOURCE LOCATION APPROPRIATOR	CARRIER GAGE	USE	GRANT IN CFS/AF	DATE OF PRIORITY	DOCKET/ APP. NUMBER	ANNOT.	FT. MT.
<u>INDIAN TREE CREEK</u>							
S: 31 T: 34 R: 52W DAWES LLOYD MOODY	HANK NEST RESERVOIR	ST	17.00AF	12/08/1941	A 3537		
S: 32 T: 34 R: 52W DAWES LLOYD MOODY	MOODY CANAL	IR	.74	12/08/1941	A 3536		
<u>HANK NEST RESERVOIR</u>							
S: 32 T: 34 R: 52W DAWES LLOYD MOODY	MOODY CANAL NO. 1	SI	.00	12/08/1941	A 3818	A-3536	
<u>COTTONWOOD CREEK BIG TRIB TO</u>							
S: 29 T: 34 R: 52W DAWES LLOYD MOODY	MOODY RESERVOIR	ST	143.00AF	09/26/1952	A 5037		
<u>NORTH DRAW RESERVOIR</u>							
S: 33 T: 34 R: 52W DAWES LLOYD MOODY	MOODY CANAL NO. 2	SO	.00	12/08/1941	A 3819		
<u>COTTONWOOD CREEK BIG</u>							
S: 20 T: 33 R: 51W DAWES BENJAMIN C & CHARLES FERGUSON	PUMP	IR	3.53	08/13/1976	A 14395		
<u>DRY CREEK</u>							
S: 15 T: 33 R: 51W DAWES LOUIS BAUER	PILSTER RESERVOIR	ST	362.50AF	08/11/1936	A 2608		
S: 18 T: 33 R: 50W DAWES WHITNEY IRRIGATION DISTRICT	BALDWIN RESERVOIR	ST	332.00AF	08/11/1936	A 2608		
<u>WHITE RIVER</u>							
S: 26 T: 33 R: 50W DAWES REITA M JONES	HAGEMAN CANAL	IR	1.14	10/18/1928	A 2046		
S: 24 T: 33 R: 50W DAWES BOYD A & WILLIAM J CUCKLER	PUMP	IR	3.61	08/28/1953	A 5517		
<u>TRUNK BUTTE CREEK</u>							
S: 35 T: 32 R: 50W DAWES ANNABELLE H CARMANAN TRUST	PUMP	IR	2.58	07/19/1956	A 8678		
<u>TRUNK BUTTE CREEK TRIB TO</u>							
S: 36 T: 33 R: 50W DAWES BOARD OF EDUCATIONAL LANDS & FUNDS	WHITE RESERVOIR NO. 1	ST	8.00AF	12/03/1956	A 9013		
<u>TRUNK BUTTE CREEK</u>							
S: 25 T: 33 R: 50W DAWES BOYD A & WILLIAM J CUCKLER	PUMP	IR	.40	05/29/1962	A 10068		
<u>WHITE RIVER</u>							
S: 30 T: 33 R: 49W DAWES VERIL C LOGAN	PUMP	IR	.64	12/07/1939	A 3038		
<u>DEAD HORSE CREEK</u>							
S: 04 T: 31 R: 49W DAWES LANCE E SCHERBARTH	DEADHORSE CREEK POND	FC	1.00	08/19/1992	A 17218		
LANCE E SCHERBARTH	SCHERBARTH POND NO. 3AB&C	ST	1.50AF	08/19/1992	A 17217		
S: 32 T: 32 R: 49W DAWES LANCE E SCHERBARTH	SCHERBARTH POND NO. 2	ST	2.65AF	10/23/1989	A 16890		

SURFACE WATER RIGHTS DATA
CLAIMS, APPLICATIONS, AND APPROPRIATIONS IN DOWNSTREAM ORDER
DIVISION NO. 2D

SOURCE LOCATION APPROPRIATOR	CARRIER GAGE	USE	GRANT IN CFS/AF	DATE OF PRIORITY	DOCKET/ APP. NUMBER	ANNOA.	FT. NT.
DEAD HORSE CREEK							
S: 20 T: 32 R: 49W DAMES FREDERICK R GRANTHAM	PUMP	IR	.60	11/05/1952	A 5065		K
S: 32 T: 33 R: 49W DAMES RICHARD SCHMECHEL	PUMP	IR	.03	09/24/1951	A 4911		K
ROBERT D HAWTHORNE	PUMP	IR	.76	01/19/1960	A 9790		
ROBERT, NELLIE & WILLIAM HAWTHORNS	PUMP NO. 1	IR	.56	04/06/1904	A 749 R P-306		
S: 31 T: 33 R: 49W DAMES ROBERT, NELLIE & WILLIAM HAWTHORNE	PUMP NO. 2	IR	.44	04/06/1904	A 749 R P-306		
S: 30 T: 33 R: 49W DAMES ROBERT, NELLIE & WILLIAM HAWTHORNE	PUMP	IR	.95	04/06/1904	A 749 R P-246		
ROBERT, NELLIE & WILLIAM HAWTHORNE	PUMP	IR	.55	06/15/1928	A 2021 R P-281		
ROBERT, NELLIE & WILLIAM HAWTHORNE	PUMP	IR	1.48	01/10/1951	A 4786		
WHITE RIVER							
S: 19 T: 33 R: 49W DAMES JOHN & JEAN SCHUHMACHER	PUMP	IR	.76	03/20/1962	A 10033		
JOHN & JEAN SCHUHMACHER	PUMP	IR	2.14	07/07/1950	A 4720		
JOHN & JEAN SCHUHMACHER	PUMP	IR	.62	04/02/1951	A 4835		
JOHN & JEAN SCHUHMACHER	CISTERN	ST	.16AF	04/02/1940	A 3129		
WHITE RIVER TRIB. TO							
S: 18 T: 33 R: 49W DAMES JIMMIE D FOX	FOX RESERVOIR	ST	21.00AF	02/11/1960	A 9793		
WHITE RIVER							
S: 37 T: 33 R: 49W DAMES MIKE & JOHN SCHUMACHER	PUMP	IR	1.85	06/10/1981	A 15887		
CHADRON CREEK							
S: 31 T: 32 R: 48W DAMES GAME AND PARKS COMMISSION	CHADRON STATE PARK LAKE	ST	10.00AF	04/17/1928	A 2007		
S: 18 T: 32 R: 48W DAMES CITY OF CHADRON	CHADRON RESERVOIR NO. 2	ST	143.00AF	07/19/1960	A 9842		
CITY OF CHADRON	CHADRON WATER WORKS	DO	1.00	12/31/1888	D 1022		
CITY OF CHADRON	CHADRON WATER WORKS	DO	4.50	04/08/1920	A 1583		
S: 13 T: 32 R: 49W DAMES JAMES T O'ROURKE	PUMP	IR	.77	03/03/1976	A 14076		
S: 01 T: 32 R: 49W DAMES GEORGE T PFISTER	PUMP	IR	1.11	09/07/1961	A 9975		
S: 02 T: 32 R: 49W DAMES GEORGE T PFISTER	PUMP	IR	.30	01/28/1969	A 11626		
S: 31 T: 33 R: 48W DAMES DAMES COUNTY HISTORICAL SOCIETY, INC	PUMP	IR	.02	10/14/1966	A 10970		
S: 15 T: 33 R: 49W DAMES TERRY E OWEN	PUMP	DO	.09	02/26/1990	A 16932		
S: 22 T: 33 R: 49W DAMES LEONARD D ELWESS	PUMP	IR	4.26	07/23/1974	A 13094		

SURFACE WATER RIGHTS DATA
CLAIMS, APPLICATIONS, AND APPROPRIATIONS IN DOWNSTREAM ORDER
DIVISION NO. 2D

SOURCE LOCATION APPROPRIATOR	CARRIER GAGE	USE	GRANT IN CFS/AF	DATE OF PRIORITY	DOCKET/ APP. NUMBER	ANNOA.	FT. NT.
<u>CHADRON CREEK TRIB TO</u>							
S: 23 T: 33 R: 49W DAMES FLORINE MAYFIELD	MAYFIELD RESERVOIR	ST	73.00AF	10/19/1949	A 4526		
<u>MAYFIELD RESERVOIR</u>							
S: 23 T: 33 R: 49W DAMES FLORINE MAYFIELD	MAYFIELD CANAL	SO	.00	10/19/1949	A 4629		
<u>CHADRON CREEK</u>							
S: 15 T: 33 R: 49W DAMES MIKE SCHUHMACHER	PUMP	IR	1.56	09/18/1975	A 13815		
S: 10 T: 22 R: 49W DAMES ALLEN D RASMUSSEN	PUMP	IR	.47	02/22/1983	A 16173		
<u>LONE TREE CREEK</u>							
S: 14 T: 34 R: 52W DAMES CORMAN RANCHES & FARMS, INC	MCCEEKIN RESERVOIR	ST	109.00	07/05/1952	A 4985		
<u>MCCEEKIN RESERVOIR</u>							
S: 14 T: 34 R: 52W DAMES CORMAN RANCHES & FARMS, INC	MCCEEKIN CANAL	SO	.00	07/05/1952	A 5315		
<u>LONE TREE CREEK</u>							
S: 22 T: 34 R: 51W DAMES VINCENT J KIRBY	BAUER'S LONE TREE RES.	ST	208.00AF	09/23/1953	A 5597		
<u>BAUER'S LONE TREE RESERVOIR</u>							
S: 22 T: 34 R: 51W DAMES VINCENT J KIRBY	BAUER'S LONE TREE CANAL	SO	.00	09/23/1953	A 6916		
<u>LONE TREE CREEK TRIB TO</u>							
S: 10 T: 34 R: 51W DAMES LOUIS BAUER	BAUER RESERVOIR	ST	96.00AF	12/21/1949	A 4553		
<u>MESSINGER CREEK TRIB TO</u>							
S: 31 T: 35 R: 50W DAMES GLEN SNOOK	SNOOK RESERVOIR	ST	30.00AF	04/17/1950	A 4643		
<u>LONE TREE CREEK TRIB TO</u>							
S: 09 T: 33 R: 49W DAMES GUS BENTHACK	BENTHACK RESERVOIR	ST	13.00AF	05/12/1950	A 4676		
<u>SPRING CREEK</u>							
S: 24 T: 33 R: 49W DAMES JOHN F HAWLEY	HAWLEY PIPELINE	IR	.37	06/09/1976	A 14262		
S: 11 T: 33 R: 49W DAMES CHARLES W MCCANCE	PUMP	IR	2.57	08/14/1975	A 13736		
CHARLES W MCCANCE	PUMP	IR	1.69	10/11/1978	A 15348		
S: 03 T: 33 R: 49W DAMES CHARLES W MCCANCE	SPRING CREEK RESERVOIR	ST	201.69AF	08/04/1975	A 13706		
<u>SPRING CREEK RESERVOIR</u>							
S: 03 T: 33 R: 49W DAMES CHARLES W MCCANCE	PUMP	SI	.00	08/29/1978	A 15334	A-13736	
CHARLES W MCCANCE	PUMP	SI	.00	08/29/1978	A 15334	A-15348	

SURFACE WATER RIGHTS DATA
CLAIMS, APPLICATIONS, AND APPROPRIATIONS IN DOWNSTREAM ORDER
DIVISION NO. 20

SOURCE LOCATION APPROPRIATOR	CARRIER GAGE	USE	GRANT IN CFS/AF	DATE OF PRIORITY	DOCKET/ APP. NUMBER	ANNOTA. FT. NT.
WHITE RIVER						
S: 34 T: 34 R: 49W DAWES CHARLES W MCCANCE	PUMP	IR	2.42	08/29/1978	A 15333	
S: 27 T: 34 R: 49W DAWES DONALD GORR	PUMP	IR	.54	01/11/1949	A 4420AR	P-462
DONALD GORR	PUMP	IR	1.31	01/11/1949	A 4420BR	P-462
S: 26 T: 34 R: 49W DAWES DONALD GORR	PUMP	IR	.81	01/11/1949	A 4420CR	O-462
DONALD GORR	PUMP	IR	.73	01/11/1949	A 4420DR	P-462
JOE SCHOMMER	PUMP	IR	2.09	06/30/1952	A 4983	
JOE J & MARY L SCHOMMER	PUMP	IR	1.31	11/24/1939	A 3030	
S: 24 T: 34 R: 49W DAWES JOE J & MARY L SCHOMMER	SCHWABE CANAL	IR	.26	03/19/1906	A 815	
S: 25 T: 34 R: 49W DAWES JOE J & MARY L SCHOMMER	PUMP	IR	4.93	04/28/1954	A 6247	
WHITE RIVER TRIBUT TO						
S: 24 T: 34 R: 49W DAWES JOE J & MARY L SCHOMMER	MORRIS RESERVOIR	ST	65.00AF	01/17/1961	A 9880	
MORRIS RESERVOIR						
S: 24 T: 34 R: 49W DAWES JOE J & MARY L SCHOMMER	MORRIS CANAL	SI	.00	01/17/1961	A 9998	A-815
JOE J & MARY L SCHOMMER	MORRIS CANAL	SI	.00	01/17/1961	A 9998	A-3030
JOE J & MARY L SCHOMMER	MORRIS CANAL	SI	.00	01/17/1961	A 9998	A-6247
JOE J & MARY L SCHOMMER	MORRIS CANAL	SO	.00	01/17/1961	A 9998	
WHITE RIVER						
S: 19 T: 34 R: 48W DAWES BARTLETT & SONS	BARTLETT CANAL	IR	.30	09/08/1932	A 2285	
RUSH CREEK						
S: 10 T: 34 R: 49W DAWES FARMERS HOME ADMINISTRATION	BRADDOCK CANAL	IR	3.00	05/04/1903	A 706	
HADDEN CREEK						
S: 22 T: 35 R: 49W DAWES CRAIG WALKER	ERNEST CANAL	IR	3.71	02/20/1911	A 1061	
S: 6 T: 34 R: 48W DAWES MAROLD FEATHERNGILL	ORMESHER CANAL	IR	3.74	03/24/1960	A 9804	
BORDEAUX CREEK BIG TRIBUT TO						
S: 23 T: 32 R: 48W DAWES HENRY SPALDING	PINE SPRINGS RESERVOIR	ST	2.00AF	11/03/1950	A 4761	
BORDEAUX CREEK BIG						
S: 24 T: 33 R: 48W DAWES MUSEUM ASSOCIATION OF THE AMERICAN FRONTIER	PUMP	IR	.02	01/25/1955	A 7043	
S: 23 T: 33 R: 48W DAWES GILBERT D & LINDA K NITSCH	BASS NURSERY CANAL	IR	.99	04/11/1946	A 3891	K
S: 14 T: 33 R: 48W DAWES VERNER BASS ESTATE	PUMP NO. 2	IR	.03	07/07/1933	A 2326	

Department of Water Resources

447

SURFACE WATER RIGHTS DATA
CLAIMS, APPLICATIONS, AND APPROPRIATIONS IN DOWNSTREAM ORDER
DIVISION NO. 2D

SOURCE LOCATION APPROPRIATOR	CARRIER GAGE	USE	GRANT IN CFS/AF	DATE OF PRIORITY	DOCKET/ APP. NUMBER	ANNOA.	FT. NT.
<u>BORDEAUX CREEK, BIG</u>							
S: 14 T: 33 R: 48W DAMES VERNER BASS ESTATE	PUMP	IR	.10	07/24/1930	A 2151		
S: 15 T: 33 R: 48W DAMES DONALD A & BETTY J Balfany	PUMP	IR	1.72	08/11/1952	A 5008		
S: 10 T: 33 R: 48W DAMES EDGAR MEISTER	PUMP	IR	1.40	10/07/1953	A 5631		
EDGAR G & SHIRLEY M MEISTER	PUMP	IR	.33	04/08/1981	A 15835		
S: 03 T: 33 R: 48W DAMES EUGENE E & JOAN K KERNER	PUMP	IR	2.70	01/13/1953	A 5129		
<u>BORDEAUX CREEK, LITTLE</u>							
S: 30 T: 33 R: 47W DAMES GORDON REDFERN	PUMP	IR	2.01	11/19/1956	A 8984		K
S: 11 T: 33 R: 48W DAMES GORDON CAPAROON	PUMP	DO	.33	02/26/1990	A 16931		
EDGAR MEISTER	PUMP	IR	2.27	02/03/1956	A 8345		
EDGAR G & SHIRLEY M MEISTER	PUMP	IR	.85	04/08/1981	A 15836		
<u>BORDEAUX CREEK, BIG</u>							
S: 34 T: 34 R: 48W DAMES DUANE H & ELIZABETH E SCHRACK	PUMP	IR	.16	09/12/1924	A 1748	R P-323	
DUANE H & ELIZABETH E SCHRACK	PUMP	IR	.39	06/10/1955	A 7648		
ROBERT I MARSHALL	PUMP	IR	.43	08/04/1953	A 5447		
S: 28 T: 34 R: 48W DAMES WAYMANN WILD	PUMP	IR	1.62	03/23/1981	A 15796		
S: 21 T: 34 R: 48W DAMES DEAN V REDFERN	PUMP	IR	1.71	04/04/1957	A 9428		
S: 16 T: 34 R: 48W DAMES DAVID TRENKLE	PUMP	IR	.21	11/16/1937	A 2801		
S: 09 T: 34 R: 48W DAMES RICHARD O'DONNELL	PUMP	IR	3.55	03/10/1953	A 5202		
RICHARD O'DONNELL	O'DONNELL CANAL	IR	.14	01/17/1898	A 432	R P-285	
RICHARD O'DONNELL	O'DONNELL CANAL	IR	.63	09/22/1928	A 2036	R P-286	
<u>WHITE RIVER</u>							
S: 09 T: 34 R: 48W DAMES PEDDICORD CATTLE CO., INC	PUMPS	IR	1.19	02/23/1951	A 4805		K
S: 10 T: 34 R: 48W DAMES PEDDICORD CATTLE CO., INC	PUMPS	IR	1.22	05/15/1957	A 9498		K
S: 1 T: 34 R: 48W DAMES CURTIS V BACH	PUMP	IR	1.67	06/15/1981	A 15892		
<u>WHITE RIVER, TRIB. TO</u>							
S: 25 T: 34 R: 48W DAMES DON LITTREL	DON LITTREL RESERVOIR	ST	45.30AF	05/14/1986	A 16489		
<u>WHITE RIVER</u>							
S: 5 T: 34 R: 47W DAMES RAYMOND J & DORIS SCHILD	PUMP	IR	3.00	06/25/1981	A 15902		

SURFACE WATER RIGHTS DATA
CLAIMS, APPLICATIONS, AND APPROPRIATIONS IN DOWNSTREAM ORDER
DIVISION NO. 2D

SOURCE LOCATION APPROPRIATOR	CARRIER GAGE	USE	GRANT IN CFS/AF	DATE OF PRIORITY	DOCKET/ APP. NUMBER	ANNOA.	FT. NT.
<u>WHITE RIVER</u>							
S: 10 T: 34 R: 48W DAWES PEDDICORD CATTLE CO., INC	PUMP	IR	.05	10/01/1973	A 12949		K
S: 05 T: 34 R: 47W DAWES H C JONES	PUMP	IR	.04	07/10/1947	A 4021		K
<u>WHITE RIVER TRIB TO</u>							
S: 31 T: 35 R: 47W DAWES H C JONES	JONES RESERVOIR	ST	29.10AF	04/24/1962	A 10047		
H C JONES	JONES CANAL	IR	1.74	04/24/1962	A 10048		
<u>JONES RESERVOIR</u>							
S: 31 T: 35 R: 47W DAWES H C JONES	JONES CANAL	SI	.00	11/26/1962	A 10125	A-10048	
H C JONES	JONES CANAL	SO	.00	11/26/1962	A 10125		
<u>ALKALI CREEK</u>							
S: 22 T: 35 R: 48W DAWES HAROLD C BOWEN	ORMESHER CORNER RESERVOIR	ST	36.00AF	02/17/1961	A 9889		
<u>BEAVER CREEK</u>							
S: 34 T: 33 R: 46W SHERIDAN EDWARD F KADLECEK	KADLECEK RESERVOIR	ST	70.00AF	06/30/1954	A 6400		
S: 32 T: 34 R: 46W SHERIDAN JACK CHASEK	PUMP	DO	.02	06/04/1982	A 16118		
<u>BEAVER CREEK LITTLE</u>							
S: 33 T: 34 R: 46W SHERIDAN LESTER A LUNDY	LUNDY RESERVOIR	ST	222.00AF	02/27/1950	A 4608		
LESTER A LUNDY	LUNDY RESERVOIR	SS	47.00AF	09/13/1954	A 6686	A-4608	A
<u>LUNDY RESERVOIR</u>							
S: 33 T: 34 R: 46W SHERIDAN LESTER A LUNDY	LUNDY CANAL	SO	.00	09/13/1954	A 6697		
<u>BEAVER CREEK LITTLE</u>							
S: 28 T: 34 R: 46W SHERIDAN RALPH C REEVES	PUMP	IR	.03	01/15/1952	A 4933		K
RALPH C REEVES	REEVES RESERVOIR	ST	.50AF	02/09/1953	A 5154		
MARVIN L & JEAN H RUCKER	PUMP	DO	.03	06/03/1982	A 16117		
<u>BEAVER CREEK</u>							
S: 28 T: 34 R: 46W SHERIDAN RALPH C REEVES	PUMPS	IR	.14	01/15/1952	A 4932		K
S: 20 T: 34 R: 46W SHERIDAN TONY & FLORENCE CHASEK	PUMP	IR	3.19	03/20/1981	A 15795		
S: 18 T: 34 R: 46W SHERIDAN ROBERT W ISHAM	ISHAM RESERVOIR	ST	435.00AF	11/24/1952	A 5081		
S: 34 T: 35 R: 47W DAWES ROBERT W ISHAM	LOCKLER CANAL	IR	1.83	09/15/1892	D 1017		
ROBERT W ISHAM	LOCKLER CANAL	IR	.49	09/19/1928	A 2034		

Department of Water Resources

SURFACE WATER RIGHTS DATA
CLAIMS, APPLICATIONS, AND APPROPRIATIONS IN DOWNSTREAM ORDER
DIVISION NO. 2D

SOURCE LOCATION APPROPRIATOR	CARRIER GAGE	USE	GRANT IN CFS/AF	DATE OF PRIORITY	DOCKET/ APP. NUMBER	ANNOT.	FT. NT.
<u>WHITE CLAY CREEK</u>							
S: 23 T: 34 R: 45W SHERIDAN DICK H LEHMAN	PUMPS	IR	1.47	06/07/1961	A 9943		
S: 01 T: 34 R: 45W SHERIDAN GEORGE J & LYDIA M GIBSON	PUMP	IR	2.40	02/21/1957	A 9238		
<u>LARABEE CREEK TRIB TO</u>							
S: 17 T: 33 R: 43W SHERIDAN THOMAS W SCOTT	SCOTT RESERVOIR	ST	3.00AF	04/19/1951	A 4848		
S: 5 T: 33 R: 43W SHERIDAN SHERMAN STICKNEY	GLEN FORNEY RESERVOIR	ST	14.40AF	05/15/1991	A 17075		
<u>LARABEE CREEK</u>							
S: 06 T: 33 R: 43W SHERIDAN FORNEY & HOLLSTEIN	ROBINS RESERVOIR	ST	3.17AF	10/15/1963	A 10253		
S: 36 T: 34 R: 44W SHERIDAN BOARD OF EDUCATIONAL LANDS & FUNDS	PUMP	IR	.52	08/06/1956	A 8723		
S: 17 T: 34 R: 44W SHERIDAN JOE E & DONNA M DOLEZAL	PUMP	IR	1.97	08/05/1954	A 6564		
S: 08 T: 34 R: 44W SHERIDAN JOE E & DONNA M DOLEZAL	PUMP	IR	1.64	02/18/1963	A 10146		
S: 8 T: 34 R: 44W SHERIDAN JOE E & DONNA M DOLEZAL	PUMP	IR	.71	05/26/1981	A 15877		
<u>WHITE CLAY CREEK</u>							
S: 01 T: 34 R: 45W SHERIDAN ROBERT W HOTZ	PUMP	IR	1.63	09/24/1951	A 4912		
S: 36 T: 35 R: 45W SHERIDAN CHARLES J & MARGIE L HINN	PUMP	IR	1.50	09/08/1953	A 5551		
KEITH E & CAROL R KROTZ	PUMP	IR	.00	04/04/1985	A 16371		
KEITH E & CAROL R KROTZ	PUMP	IR	1.16	02/28/1951	A 4813		
CHARLES J & MARGIE L HINN	PUMP	IR	.91	07/05/1979	A 15513		
KEITH E & CAROL R KROTZ	PUMP	IR	.19	03/26/1934	A 2369		
S: 25 T: 35 R: 45W SHERIDAN DONALD M & CLIFFORD U BARTH	PUMP	IR	.68	11/26/1956	A 8999		
<u>PATTON CREEK</u>							
S: 32 T: 35 R: 44W SHERIDAN LORRAINE THOMAS	PUMP	IR	.18	03/14/1938	A 2845		K
<u>WHITE CLAY CREEK</u>							
S: 25 T: 35 R: 45W SHERIDAN NORA T & WALTER J STOUT	PUMP	IR	1.19	10/11/1956	A 8896		
NORA T & WALTER J STOUT	PUMP	IR	1.14	06/30/1961	A 9947		
<u>HAY CREEK</u>							
S: 19 T: 35 R: 34W CHERRY PAUL J BASS	JOHNSON CANAL	IR	.50	06/21/1940	A 3187		

SURFACE WATER RIGHTS DATA
CLAIMS, APPLICATIONS, AND APPROPRIATIONS IN DOWNSTREAM ORDER
DIVISION NO. 2E

SOURCE LOCATION APPROPRIATOR	CARRIER GAGE	USE	GRANT IN CFS/AF	DATE OF PRIORITY	DOCKET/ APP. NUMBER	ANNOA.	FT. NT.
HAT CREEK WEST							
S: 16 T: 32 R: 55W SIOUX GARY E & LONA B THAYER	WEST HAT CREEK CANAL	IR	.43	06/01/1880	D 553A		
GARY E & LONA B THAYER	WEST HAT CREEK CANAL	IR	.57	05/31/1886	D 553B		
HAT CREEK							
S: 3 T: 32 R: 55W SIOUX DAN STAUDENMAIER	WHISPERING PINES PIPELINE	FC	.28	01/18/1991	A 1704A		
DAN STAUDENMAIER	WHISPERING PINES PONDS	ST	9.10AF	01/18/1991	A 17045		
S: 26 T: 33 R: 55W SIOUX COFFEE & SON, INC	COFFEE CANAL	IR	4.29	09/01/1881	D 512		
RODARG SPRINGS							
S: 27 T: 33 R: 55W SIOUX KEITH & OLITA ZIMMERMAN	ZIMMERMAN RESERVOIR	ST	26.00AF	11/09/1950	A 4765		
ZIMMERMAN RESERVOIR							
S: 27 T: 33 R: 55W SIOUX KEITH & OLITA ZIMMERMAN	ZIMMERMAN CANAL NO. 3	SO	.00	11/09/1950	A 4867		
HAT CREEK							
S: 23 T: 33 R: 55W SIOUX COFFEE & SON, INC	HILLER CANAL	IR	.37	05/19/1896	A 341		
S: 14 T: 33 R: 55W SIOUX COFFEE & SON, INC	COFFEE FLOOD CANAL	IR	5.36	10/22/1912	A 1236		
BOGGY CREEK MIDDLE							
S: 16 T: 32 R: 54W SIOUX MATTHEW R HAAS	MARTEN CANAL	IR	.36	05/19/1896	A 342		
BOGGY CREEK							
S: 31 T: 33 R: 54W SIOUX DOROTHY J WICKERSHAM	WICKERSHAM CANAL	IR	3.00	02/28/1903	A 701		
DOROTHY J WICKERSHAM	WICKERSHAM CANAL	IR	.96	05/15/1931	A 2204		
GEORGE W & PHYLLIS WICKERSHAM	WICKERSHAM RES. NO. 2	ST	42.00AF	11/07/1951	A 4918		
DOROTHY J WICKERSHAM	WICKERSHAM RESERVOIR	ST	250.00AF	12/24/1930	A 2182		
WICKERSHAM RESERVOIR							
S: 30 T: 33 R: 54W SIOUX DOROTHY J WICKERSHAM	WICKERSHAM CANAL	SO	.00	12/24/1930	A 2203		
BOGGY CREEK WEST							
S: 11 T: 32 R: 55W SIOUX NELLIE SERRES	HILL CANAL	IR	.86	01/20/1908	A 886		
S: 2 T: 32 R: 55W SIOUX CHARLES HOLMGREN	EBERSPECHER RES. NO. 2	ST	66.00AF	04/11/1950	A 4639		
EBERSPECHER RESERVOIR NO 2							
S: 2 T: 32 R: 55W SIOUX CHARLES HOLMGREN	EBERSPECHER CANAL	SO	.00	04/11/1950	A 4903		
SHOW BELLY CREEK TRIA TO							
S: 24 T: 32 R: 56W SIOUX EFFIE LUNDY	LUNDY RESERVOIR	ST	3.00AF	04/17/1946	A 3894		

Department of Water Resources

451

SURFACE WATER RIGHTS DATA
CLAIMS, APPLICATIONS, AND APPROPRIATIONS IN DOWNSTREAM ORDER
DIVISION NO. 2E

SOURCE LOCATION APPROPRIATOR	CARRIER GAGE	USE	GRANT IN CFS/AF	DATE OF PRIORITY	DOCKET/ APP. NUMBER	ANNOA.	FT. NT.
SOW BELLY CREEK							
S: 7 T: 32 R: 55W SIOUX							
WINDAC CORPORATION	OLD SOW BELLY CANAL	IR	3.00	06/01/1887	D 533 R P-299		
WINDAC CORPORATION	NEW SOW BELLY CANAL	IR	.47	06/03/1953	A 5343		
WINDAC CORPORATION	SCHAEFER RESERVOIR NO. 1	ST	54.30AF	02/27/1933	A 2306 R P-298		
WINDAC CORPORATION	SCHAEFER RESERVOIR NO. 2	ST	32.10AF	02/27/1933	A 2306 R P-298		
SCHAEFER RESERVOIRS 1-2							
S: 5 T: 32 R: 55W SIOUX							
WINDAC CORPORATION	LEONARD CANALS 1 AND 2	SO	.00	02/27/1933	A 3557		
SOW BELLY CREEK							
S: 5 T: 32 R: 55W SIOUX							
VERNON G & SHIRLEY SCHAEFER	ANDREWS RESERVOIR	ST	42.00AF	03/26/1935	A 2530		
ANDREWS RESERVOIR							
S: 5 T: 32 R: 55W SIOUX							
VERNON G & SHIRLEY SCHAEFER	ANDREWS CANAL	SO	.00	03/26/1935	A 2558		
VERNON G & SHIRLEY SCHAEFER	ANDREWS CANAL	SO	.00	03/26/1935	A 4464		
VERNON G & SHIRLEY SCHAEFER	PUMP	SO	.00	03/26/1935	A 9815		
SOW BELLY CREEK							
S: 5 T: 32 R: 55W SIOUX							
VERNON G & SHIRLEY SCHAEFER	PUMP	IR	.72	08/05/1969	A 11760		
VERNON G & SHIRLEY SCHAEFER	SCHAEFER RESERVOIR	ST	17.30AF	11/07/1972	A 12762		
S: 34 T: 33 R: 55W SIOUX							
EMERY J & MARCELLA ZIMMERMAN	ZIMMERMAN CANAL	IR	.71	01/11/1900	A 532		
EMERY J & MARCELLA ZIMMERMAN	ZIMMERMAN CANAL	IR	.61	01/17/1951	A 4790		
KEITH & OLITA ZIMMERMAN	ZIMMERMAN CANAL	IR	.91	10/03/1961	A 9988		
S: 27 T: 33 R: 55W SIOUX							
KEITH & OLITA ZIMMERMAN	ZIMMERMAN RESERVOIR	ST	26.00AF	10/18/1977	A 15127		
SPRING CREEK							
S: 7 T: 32 R: 55W SIOUX							
WINDAC CORPORATION	SPRING CREEK RESERVOIR	ST	26.00AF	09/06/1951	A 4904		
SPRING CREEK RESERVOIR NO. 3							
S: 7 T: 32 R: 55W SIOUX							
WINDAC CORPORATION	SPRING CREEK CANALS 1 & 2	SI	.00	09/06/1951	A 4996	D-532	
WINDAC CORPORATION	SPRING CREEK CANALS 1 & 2	SO	.00	09/06/1951	A 4996		
SPRING CREEK							
S: 7 T: 32 R: 55W SIOUX							
WINDAC CORPORATION	SPRING CREEK CANAL	IR	.29	06/01/1893	D 532		
S: 6 T: 32 R: 55W SIOUX							
QUINTARD & SKAVDAHL	CRYSTAL LAKE RESERVOIR	ST	80.00AF	08/22/1927	A 1954		
QUINTARD & SKAVDAHL	CRYSTAL LAKE RESERVOIR	SS	53.00AF	11/03/1953	A 5705	A-1954	A
QUINTARD & SKAVDAHL	HALL SPRING CANAL	IR	.57	03/26/1889	D 550		
CRYSTAL LAKE RESERVOIR							
S: 6 T: 32 R: 55W SIOUX							
QUINTARD & SKAVDAHL	CRYSTAL LAKE CANAL	SO	.00	08/22/1927	A 2286		

SURFACE WATER RIGHTS DATA
CLAIMS, APPLICATIONS, AND APPROPRIATIONS IN DOWNSTREAM ORDER
DIVISION NO. 2E

SOURCE LOCATION APPROPRIATOR	CARRIER GAGE	USE	GRANT IN CFS/AF	DATE OF PRIORITY	DOCKET/ APP. NUMBER	ANNOA.	FT. NT.
<u>CRYSTAL LAKE RESERVOIR</u> S: 6 T: 32 R: 55W SIOUX QUINTARD & SKAVDAHL	CRYSTAL LAKE CANAL NO. 2	SO	.00	08/26/1955	A 8035		
<u>SNOW BELLY CREEK</u> S: 21 T: 33 R: 55W SIOUX LOREN ZERBE	MONTGOMERY CANAL	IR	1.00	12/01/1890	D 559		
<u>JORDAN DRAW</u> S: 32 T: 33 R: 55W SIOUX QUINTARD & JORDAN	DAN JORDAN RESERVOIR	ST	200.00AF	02/20/1929	A 2071		
<u>JORDAN D. RESERVOIR</u> S: 32 T: 33 R: 55W SIOUX QUINTARD & JORDAN	DAN JORDAN CANAL	SO	.00	02/20/1929	A 2072		
<u>PRAIRIE DOG CREEK</u> S: 35 T: 33 R: 56W SIOUX SHALIMAR RANCH, INC	SCHILT-PRAIRIE DOG CANAL	IR	1.14	05/31/1886	D 508		
S: 26 T: 33 R: 56W SIOUX SHALIMAR RANCH, INC	LITTLE RED RESERVOIR	ST	149.00AF	11/25/1959	A 9774		
<u>LITTLE RED CREEK</u> S: 34 T: 33 R: 56W SIOUX MARY E GRIMM	ZERBST CANAL	IR	.90	04/03/1928	A 2003		
S: 26 T: 33 R: 56W SIOUX SHALIMAR RANCH, INC	LITTLE RED RESERVOIR	ST	48.00AF	10/06/1959	A 9768		
<u>PRAIRIE DOG CREEK</u> S: 25 T: 33 R: 56W SIOUX SHALIMAR RANCH, INC	ZERBST CANAL	IR	.14	05/01/1893	D 551		
S: 25 T: 33 R: 56W SIOUX SHALIMAR RANCH, INC	PLUNKETT RESERVOIR	ST	110.00AF	09/18/1928	A 2031		
<u>PLUNKETT RESERVOIR</u> S: 25 T: 33 R: 56W SIOUX SHALIMAR RANCH, INC	PLUNKETT CANAL	SO	.00	09/18/1928	A 2070		
<u>PRAIRIE DOG CREEK</u> S: 25 T: 33 R: 56W SIOUX SHALIMAR RANCH, INC	PLUNKETT CANAL	IR	1.34	06/24/1944	A 3737		
S: 25 T: 33 R: 56W SIOUX SHALIMAR RANCH, INC	PLUNKETT CANAL	IR	.36	06/14/1945	A 3842		
<u>CEDAR CREEK</u> S: 10 T: 32 R: 56W SIOUX OLA MAE GROTE	VALDEZ CANAL	IR	.50	04/05/1886	D 976		
S: 3 T: 32 R: 56W SIOUX OLA MAE GROTE	GROTE RESERVOIR	ST	19.00AF	06/04/1940	A 3172		
<u>GROTE RESERVOIR</u> S: 3 T: 32 R: 56W SIOUX OLA MAE GROTE	GROTE CANAL	SO	.00	06/04/1940	A 3450		
S: 3 T: 32 R: 56W SIOUX OLA MAE GROTE	GROTE CANAL	SI	.00	06/04/1940	A 3451	D-976	
<u>CEDAR CREEK</u> S: 35 T: 33 R: 56W SIOUX SHALIMAR RANCH, INC	SCHILT-CEDAR CREEK CANAL	IR	.57	05/15/1885	D 507		

Department of Water Resources

453

See "Use" definitions and footnotes on pages 68 and 69

SURFACE WATER RIGHTS DATA
CLAIMS, APPLICATIONS, AND APPROPRIATIONS IN DOWNSTREAM ORDER
DIVISION NO. 2E

SOURCE LOCATION APPROPRIATOR	CARRIER GAGE	USE	GRANT IN CFS/AF	DATE OF PRIORITY	DOCKET/ APP. NUMBER	ANNOA.	FT. NT.
<u>CEDAR CREEK</u> S: 26 T: 33 R: 56W SIOUX SHALIMAR RANCH, INC	LITTLE RED RESERVOIR	ST	48.00AF	10/06/1959	A 9775		
<u>JIM CREEK</u> S: 14 T: 33 R: 57W SIOUX EVELYN JORDAN ET AL	WOODRUFF SOUTH CANAL	IR	.36	05/01/1890	D 536		
S: 13 T: 33 R: 57W SIOUX EVELYN JORDAN ET AL	CALADONIA RESERVOIR	ST	42.00AF	07/20/1922	A 1680		
<u>CALADONIA RESERVOIR</u> S: 13 T: 33 R: 57W SIOUX EVELYN JORDAN	CALADONIA CANAL	SO	.00	07/20/1922	A 1681		
<u>JIM CREEK</u> S: 13 T: 33 R: 57W SIOUX EVELYN JORDAN ET AL	HIGH LINE CANAL	IR	.34	07/20/1922	A 1682		
<u>CALADONIA RESERVOIR</u> S: 13 T: 33 R: 57W SIOUX EVELYN JORDAN ET AL	CALADONIA CANAL	SI	.00	07/20/1922	A 1683	D-543	
EVELYN JORDAN ET AL	CALADONIA CANAL	SO	.00	07/20/1922	A 1683		
<u>JIM CREEK</u> S: 13 T: 33 R: 57W SIOUX EVELYN JORDAN ET AL	CALADONIA RESERVOIR	ST	13.00AF	06/12/1950	A 4696		
EVELYN JORDAN ET AL	SLATTERY CANAL	IR	.29	05/31/1891	D 543		
S: 7 T: 33 R: 56W SIOUX PHYLLIS JEANE DOUT RANCH & CATTLE	DOUT RESERVOIR NO. 1	ST	145.00AF	04/02/1928	A 1999		
<u>DOUT RESERVOIR 1</u> S: 7 T: 33 R: 56W SIOUX PHYLLIS JEANE DOUT RANCH & CATTLE	DOUT CANAL NO. 1	SI	.00	04/02/1928	A 2000	A-5985	
<u>JIM CREEK</u> S: 7 T: 33 R: 56W SIOUX PHYLLIS JEANE DOUT RANCH & CATTLE	DOUT CANAL NO. 1	IR	2.29	02/24/1954	A 5985		
PHYLLIS JEANE DOUT RANCH & CATTLE	DOUT RESERVOIR NO. 2	ST	16.00AF	04/02/1928	A 2001		
<u>DOUT RESERVOIR 2</u> S: 7 T: 33 R: 56W SIOUX PHYLLIS JEANE DOUT RANCH & CATTLE	DOUT CANAL NO. 2	SI	.00	04/02/1928	A 2002	A-5986	
<u>JIM CREEK</u> S: 7 T: 33 R: 56W SIOUX PHYLLIS JEANE DOUT RANCH & CATTLE	DOUT CANAL NO. 2	IR	.52	02/24/1954	A 5986		
<u>JIM CREEK TRIB TO</u> S: 7 T: 33 R: 56W SIOUX PHYLLIS JEANE DOUT RANCH & CATTLE	BADLAND RESERVOIR	ST	33.00AF	07/23/1952	A 4995		
<u>JIM CREEK</u> S: 7 T: 33 R: 56W SIOUX PHYLLIS JEANE DOUT RANCH & CATTLE	DOUT BROTHERS CANAL	IR	.86	05/15/1889	D 981		

SURFACE WATER RIGHTS DATA
CLAIMS, APPLICATIONS, AND APPROPRIATIONS IN DOWNSTREAM ORDER
DIVISION NO. 2E

SOURCE LOCATION APPROPRIATOR	CARRIER GAGE	USE	GRANT IN CFS/AF	DATE OF PRIORITY	DOCKET/ APP. NUMBER	ANNOA.	FT. NT.
BADLAND RESERVOIR							
S: 7 T: 33 R: 56W SIOUX PHYLLIS JEANE DOUT RANCH & CATTLE	BADLAND CANAL	SI	.00	07/23/1952	A 8704	A-5986	
PHYLLIS JEANE DOUT RANCH & CATTLE	BADLAND CANAL	SO	.00	07/23/1952	A 8704		
JIM CREEK TRIB TO							
S: 17 T: 33 R: 56W SIOUX JOHN A SNYDER	SNYDER RESERVOIR	ST	45.00AF	12/23/1940	A 3358		
SNYDER RESERVOIR							
S: 17 T: 33 R: 56W SIOUX JOHN A SNYDER	SNYDER CANAL	SO	.00	12/23/1940	A 3445		
WARBONNET CREEK							
S: 23 T: 33 R: 57W SIOUX EVELYN JORDAN ET AL	NOLAN CANAL NO. 2	IR	.29	05/01/1888	D 959		
WARBONNET CREEK TRIB TO							
S: 23 T: 33 R: 57W SIOUX EVELYN JORDAN ET AL	TROUT RESERVOIR	ST	8.00AF	06/12/1950	A 4698		
TROUT RESERVOIR							
S: 23 T: 33 R: 57W SIOUX EVELYN JORDAN ET AL	TROUT CANALS 1-2	SI	.00	06/12/1950	A 4860	D-959	
EVELYN JORDAN ET AL	TROUT CANALS 1-2	SO	.00	06/12/1950	A 4860		
WARBONNET CREEK							
S: 23 T: 33 R: 57W SIOUX EVELYN JORDAN ET AL	NOLAN CANAL NO. 1	IR	.01	03/15/1887	D 957 R P-301		
WARBONNET CREEK TRIB TO							
S: 23 T: 33 R: 57W SIOUX EVELYN JORDAN ET AL	SUMMERS RESERVOIR	ST	4.00AF	06/12/1950	A 4697		
SUMMERS RESERVOIR							
S: 23 T: 33 R: 57W SIOUX EVELYN JORDAN ET AL	NOLAN CANALS 1-2	SI	.00	06/12/1950	A 4859	D-957	
EVELYN JORDAN ET AL	NOLAN CANALS 1-2	SO	.00	06/12/1950	A 4859		
GEIKE CREEK							
S: 19 T: 33 R: 56W SIOUX TOM & ZANYA FAINT	GEIKE CANAL	IR	.43	11/04/1927	A 1967		
HERBERT & RUBY GEIKE	GEIKE RESERVOIR	ST	5.00AF	10/03/1950	A 4752		
WARBONNET CREEK							
S: 20 T: 33 R: 56W SIOUX COFFEE & SON, INC	WARBONNET CANAL NO. 2	IR	1.50	03/11/1908	A 892		
S: 21 T: 33 R: 56W SIOUX COFFEE & SON, INC	WARBONNET CANAL	IR	3.63	07/31/1880	D 548		
JIM CREEK							
S: 17 T: 33 R: 56W SIOUX DORIS MAE DOUT RANCH & CATTLE	DOUT-JIM CREEK CANAL	IR	.41	04/26/1957	A 9471		
MONROE CREEK TRIB TO							
S: 8 T: 32 R: 56W SIOUX FRED W HEBNER ET AL	MONROE RESERVOIR	ST	2.00AF	01/16/1933	A 2297		

Department of Water Resources

455

See "Use" definitions and footnotes on pages 68 and 69

SURFACE WATER RIGHTS DATA
CLAIMS, APPLICATIONS, AND APPROPRIATIONS IN DOWNSTREAM ORDER
DIVISION NO. 2E

SOURCE LOCATION APPROPRIATOR	CARRIER GAGE	USE	GRANT IN CFS/AF	DATE OF PRIORITY	DOCKET/ APP. NUMBER	ANNOA.	FT. NT.
<u>MONROE CREEK TRIB. TO</u>							
S: 5 T: 32 R: 56W SIOUX GAME AND PARKS COMMISSION	LAKE ELLIS	ST	6.08AF	06/12/1963	A 10201		
GAME AND PARKS COMMISSION	LAKE ELLIS	SS	7.55AF	04/21/1983	A 16190		
<u>MONROE CREEK</u>							
S: 33 T: 33 R: 56W SIOUX WILLIAM MOREISCH	NOREISCH CANAL	IR	.04	07/19/1895	A 83		
SHALIMAR RANCH, INC	BIG MONROE CANAL	IR	1.43	05/01/1888	D 506		
SHALIMAR RANCH, INC	BIG MONROE CANAL	IR	2.10	04/16/1934	A 2372		
S: 27 T: 33 R: 56W SIOUX SHALIMAR RANCH, INC	SCHLIT-MONROE CANAL	IR	.50	07/02/1888	D 509		
<u>MONROE CREEK TRIB. TO</u>							
S: 27 T: 33 R: 56W SIOUX SHALIMAR RANCH, INC	PARSONS RESERVOIR	ST	8.00AF	05/21/1946	A 3908		
<u>MONROE CREEK</u>							
S: 13 T: 33 R: 56W SIOUX DORIS MAE DOUT RANCH & CATTLE	CORNELIUS JORDAN RES.	ST	271.00AF	11/12/1906	A 841		
DORIS MAE DOUT RANCH & CATTLE JORDAN C. RESERVOIR	CORNELIUS JORDAN CANAL	IR	2.20	11/12/1906	A 841		
S: 13 T: 33 R: 56W SIOUX DORIS MAE DOUT RANCH & CATTLE	CORNELIUS JORDAN CANAL	SI	.00	11/12/1906	A 841	A-841	
<u>MONROE CREEK</u>							
S: 13 T: 33 R: 56W SIOUX DORIS MAE DOUT RANCH & CATTLE	KITE CANAL	IR	2.00	07/30/1914	A 1375		
DORIS MAE DOUT RANCH & CATTLE JORDAN C. RESERVOIR	CORNELIUS JORDAN RES.	SS	400.00AF	01/14/1915	A 1399	A-841	A
S: 13 T: 33 R: 56W SIOUX DORIS MAE DOUT RANCH & CATTLE	CORNELIUS JORDAN CANAL	SI	.00	01/14/1915	A 1469	A-841	
DORIS MAE DOUT RANCH & CATTLE MONROE CREEK	KITE (NEIL) CANAL	SI	.00	01/14/1915	A 1470	A-1375	
S: 13 T: 33 R: 56W SIOUX DORIS MAE DOUT RANCH & CATTLE	BRUCE CANAL NO. 1	IR	.41	07/05/1951	A 4880		
DORIS MAE DOUT RANCH & CATTLE JIM CREEK	BRUCE CANAL NO. 2	IR	.21	07/05/1951	A 4881		
S: 12 T: 33 R: 56W SIOUX DORIS MAE DOUT RANCH & CATTLE	CLARENCE CANAL NO. 1	IR	.62	07/30/1956	A 8702		
DORIS MAE DOUT RANCH & CATTLE S: 17 T: 33 R: 55W SIOUX	CLARENCE CANAL NO. 2	IR	.20	07/30/1956	A 8703		
VINCENT & GERTRUDE WASSERBURGER HAT CREEK TRIB. TO	O'CONNELL CANAL	IR	.35	06/20/1932	A 2274		
S: 34 T: 34 R: 55W SIOUX COFFEE, INC	BILL COFFEE RES. NO. 1	ST	63.00AF	08/20/1958	A 9639		
COFFEE & SON, INC	BILL COFFEE CANAL	IR	1.59	08/20/1958	A 9640		

SURFACE WATER RIGHTS DATA
CLAIMS, APPLICATIONS, AND APPROPRIATIONS IN DOWNSTREAM ORDER
DIVISION NO. 2E

SOURCE LOCATION APPROPRIATOR	CARRIER GAGE	USE	GRANT IN CFS/AF	DATE OF PRIORITY	DOCKET/ APP. NUMBER	ANNOTA. FT. NT.
<u>HAT CREEK</u> S: 26 T: 34 R: 55W SIOUX COFFEE & SON, INC	PUMP	IR	3.96	11/28/1952	A 5089	
<u>SQUAW CREEK</u> S: 10 T: 33 R: 57W SIOUX EVERETT THOMAS	THOMAS CANAL	IR	.50	07/23/1901	A 627	
S: 15 T: 33 R: 57W SIOUX JASPAR & CHARLES SEAMAN	DUNN CANAL	IR	.36	06/01/1890	D 552	
S: 10 T: 33 R: 57W SIOUX SAMUEL M THOMAS	HAMLIN CANAL	IR	.01	04/01/1891	D 555	
EVERETT THOMAS	THOMAS CANAL	IR	.47	12/19/1950	A 4779	
<u>SQUAW CREEK SOUTH</u> S: 2 T: 33 R: 57W SIOUX EVELYN M ROBERTSON	SHEPHERD RESERVOIR	ST	240.00AF	01/29/1931	A 2189	
<u>SHEPHERD RESERVOIR</u> S: 36 T: 34 R: 57W SIOUX FALKENBURG & HARDY	SHEPHERD RESERVOIR CANAL	SI	.00	01/29/1931	A 3795	A-1965
<u>SQUAW CREEK</u> S: 36 T: 34 R: 57W SIOUX FALKENBURG & HARDY	SHEPHERD CANAL	IR	3.16	10/24/1927	A 1965	
<u>HAT CREEK</u> S: 13 T: 34 R: 55W SIOUX JACOB H WASSERBURGER	PUMP	IR	.42	09/24/1981	A 15996	
<u>JIM CREEK EAST</u> S: 23 T: 33 R: 54W SIOUX JAMES STAUDENMAIER	STAUDENMAIER CANAL	IR	.56	07/26/1945	A 3848	
S: 15 T: 33 R: 54W SIOUX JAMES STAUDENMAIER	JIM CREEK CANAL	IR	.27	05/17/1945	A 3834	
JAMES STAUDENMAIER	STAUDENMAIER RESERVOIR	ST	44.00AF	10/07/1949	A 4520	
<u>STAUDENMAIER RESERVOIR</u> S: 16 T: 33 R: 54W SIOUX JAMES STAUDENMAIER	STAUDENMAIER CANALS 1-2	SO	.00	10/07/1949	A 4764	
<u>JIM CREEK EAST TRIB TO</u> S: 10 T: 33 R: 54W SIOUX JOHN E & FRANK EBERSPECHER	EBERSPECHER RES. NO. 1	ST	110.00AF	08/13/1958	A 9637	
<u>CHERRY CREEK TRIB TO</u> S: 30 T: 33 R: 54W SIOUX E J SERRES	SERRES RESERVOIR NO. 1	ST	27.00AF	06/18/1945	A 3843	
<u>SERRES RESERVOIR NO 1</u> S: 30 T: 33 R: 54W SIOUX GEORGE WASSERBURGER	SERRES CANAL NO. 1	SO	.00	06/18/1945	A 3969	
<u>CHERRY CREEK TRIB TO</u> S: 29 T: 33 R: 54W SIOUX E J SERRES	SERRES RESERVOIR NO. 2	ST	54.00AF	06/18/1945	A 3844	

SURFACE WATER RIGHTS DATA
CLAIMS, APPLICATIONS, AND APPROPRIATIONS IN DOWNSTREAM ORDER
DIVISION NO. 2E

SOURCE LOCATION APPROPRIATOR	CARRIER GAGE	USE	GRANT IN CFS/AF	DATE OF PRIORITY	DOCKET/ APP. NUMBER	ANNOTA.	FT. NT.
<u>SERRES RESERVOIR NO. 2</u> S: 29 T: 33 R: 54W SIOUX GEORGE WASSERBURGER	SERRES CANAL NO. 2	SO	.00	06/18/1945	A 3970		
<u>CHERRY CREEK</u> S: 29 T: 33 R: 54W SIOUX JANE A GORTON ET AL LOUISE SERRES	CHERRY CREEK CANAL MERLO RESERVOIR	IR ST	.03 15.00AF	05/01/1893 05/21/1946	D 549 A 3909		
<u>MERLO RESERVOIR</u> S: 29 T: 33 R: 54W SIOUX LOUISE SERRES	MERLO CANAL NO. 1	SO	.00	05/21/1946	A 4087		
<u>JIM CREEK EAST TRIB. TO</u> S: 26 T: 33 R: 54W SIOUX H C HUNTER	HUNTER CANAL	IR	.03	05/12/1898	A 451		
S: 22 T: 33 R: 54W SIOUX VERA COFFEE ET AL	HOMESTEAD CANAL	IR	.21	05/31/1890	D 984		
<u>LICKETT CREEK</u> S: 27 T: 33 R: 54W SIOUX VERA COFFEE ET AL VERA COFFEE ET AL	COFFEE RESERVOIR NO. 1 LICKETT CANAL	ST IR	22.00AF .42	07/17/1951 03/21/1900	A 4891 A 549 R	P-313	
<u>COFFEE RESERVOIR NO. 1</u> S: 27 T: 33 R: 54W SIOUX VERA COFFEE ET AL VERA COFFEE ET AL	LICKETT CANAL LICKETT CANAL	SO SI	.00 .00	07/17/1951 07/17/1951	A 4937 A 4937		A-549
<u>JIM CREEK EAST TRIB. TO</u> S: 28 T: 33 R: 54W SIOUX FLORENCE EBERSPECHER	EBERSPECHER RESERVOIR	ST	16.00AF	09/10/1945	A 3853		
<u>EBERSPECHER RESERVOIR NO. 1</u> S: 28 T: 33 R: 54W SIOUX FLORENCE EBERSPECHER	EBERSPECHER CANAL	SO	.00	09/10/1945	A 3896		
<u>JIM CREEK EAST TRIB. TO</u> S: 29 T: 34 R: 54W SIOUX GEORGE WASSERBURGER	WASSERBURGER RESERVOIR	ST	45.00AF	05/06/1940	A 3149		
<u>JIM CREEK EAST</u> S: 29 T: 34 R: 54W SIOUX GEORGE WASSERBURGER	WASSERBURGER CANAL	IR	2.29	10/13/1900	A 581		
<u>WASSERBURGER RESERVOIR</u> S: 29 T: 34 R: 54W SIOUX GEORGE WASSERBURGER GEORGE WASSERBURGER	WASSERBURGER CANAL WASSERBURGER CANAL	SI SO	.00 .00	05/06/1940 05/06/1940	A 3581 A 3581		A-581
<u>JIM CREEK EAST</u> S: 19 T: 34 R: 54W SIOUX GEORGE WASSERBURGER	PUMP	IR	.38	10/05/1966	A 10961		
<u>ANTELOPE CREEK NORTH</u> S: 8 T: 34 R: 56W SIOUX JOE & NANCY FALKENBURG	STORY CANAL	IR	2.00	11/11/1895	A 168		

SURFACE WATER RIGHTS DATA
CLAIMS, APPLICATIONS, AND APPROPRIATIONS IN DOWNSTREAM ORDER
DIVISION NO. 2E

SOURCE LOCATION APPROPRIATOR	CARRIER GAGE	USE	GRANT IN CFS/AF	DATE OF PRIORITY	DOCKET/ APP. NUMBER	AMNOTA.	FT. MT.
<u>ANTELOPE CREEK NORTH</u> S: 9 T: 34 R: 56W SIOUX JOE & NANCY FALKENBURG	STORY CANAL	IR	6.43	03/26/1918	A 1509		
<u>ANTELOPE CREEK SOUTH</u> S: 9 T: 33 R: 57W SIOUX KEITH & OLITA ZIMMERMAN	ELLIS CANAL	IR	.29	05/17/1896	A 338		
S: 26 T: 34 R: 57W SIOUX C A & WILLIAM E SCHNURR	TURNER RESERVOIR	ST	250.00AF	07/03/1922	A 1675		
C A & WILLIAM E SCHNURR	TURNER CANAL	IR	.86	10/31/1894	D 537		
<u>TURNER RESERVOIR</u> S: 26 T: 34 R: 57W SIOUX C A & WILLIAM E SCHNURR	TURNER CANAL	SI	.00	07/03/1922	A 1676	D-537	
C A & WILLIAM E SCHNURR	TURNER CANAL	SO	.00	07/03/1922	A 1677		
<u>ANTELOPE CREEK SOUTH TRIB TO</u> S: 23 T: 34 R: 57W SIOUX C A & WILLIAM E SCHNURR	SCHNURR RESERVOIR NO. 2	ST	122.50AF	10/10/1944	A 3775		
<u>SCHNURR RESERVOIR 2</u> S: 13 T: 34 R: 57W SIOUX C A & WILLIAM E SCHNURR	SCHNURR CANAL NO. 2	SO	.00	10/10/1944	A 3871		
<u>ANTELOPE CREEK SOUTH TRIB TO</u> S: 19 T: 34 R: 56W SIOUX LLOYD J STORY	STORY CANAL NO. 3	IR	3.74	02/27/1963	A 10151		
<u>ANTELOPE CREEK SOUTH</u> S: 15 T: 34 R: 56W SIOUX JOE & NANCY FALKENBURG	PUMPS 1-3	IR	.34	02/18/1977	A 14743		
<u>ANTELOPE CREEK SOUTH TRIB TO</u> S: 15 T: 34 R: 56W SIOUX JOE & NANCY FALKENBURG	DUNLAP RESERVOIR	ST	16.00AF	09/18/1951	A 4907		
JOE & NANCY FALKENBURG	DUNLAP RESERVOIR NO. 2	ST	20.00AF	07/08/1954	A 6415		
<u>DUNLAP RESERVOIR NO. 1</u> S: 15 T: 34 R: 56W SIOUX JOE & NANCY FALKENBURG	DUNLAP CANAL	SO	.00	08/04/1955	A 7861		
<u>DUNLAP RESERVOIR 2</u> S: 15 T: 34 R: 56W SIOUX JOE & NANCY FALKENBURG	DUNLAP CANAL	SO	.00	08/04/1955	A 7861		
<u>ANTELOPE CREEK</u> S: 9 T: 34 R: 55W SIOUX MARY JORDAN ET AL	JORDAN RESERVOIR	ST	776.00AF	08/23/1940	A 3239		
<u>JORDAN A. RESERVOIR</u> S: 9 T: 34 R: 55W SIOUX MARY JORDAN ET AL	JORDAN CANAL	SO	.00	08/23/1940	A 3446		
<u>JORDAN A. LOWER RESERVOIR</u> S: 16 T: 34 R: 55W SIOUX MARY JORDAN ET AL	LOWER JORDAN CANAL	SI	.00	02/28/1941	A 3446	A-3446	

Department of Water Resources

459

See "Use" definitions and footnotes on pages 68 and 69

SURFACE WATER RIGHTS DATA
CLAIMS, APPLICATIONS, AND APPROPRIATIONS IN DOWNSTREAM ORDER
DIVISION NO. 2E

SOURCE LOCATION APPROPRIATOR	CARRIER GAGE	USE	GRANT IN CFS/AF	DATE OF PRIORITY	DOCKET/ APP NUMBER	ANNOA. FT. WT.
<u>JORDAN A. RESERVOIR</u> S: 16 T: 34 R: 55W SIOUX MARY JORDAN ET AL	JORDAN CANAL NO. 1	SO	.00	08/23/1940 A	5212	
<u>JORDAN A. LOWER RESERVOIR</u> S: 16 T: 34 R: 55W SIOUX MARY JORDAN ET AL	ALLEN JORDAN PUMP	SI	.00	02/28/1941 A	5212	A-5212
<u>ANTELOPE CREEK TRIB. TO</u> S: 16 T: 34 R: 55W SIOUX MARY JORDAN ET AL	LOWER JORDAN RESERVOIR	ST	137.00AF	02/28/1941 A	3405	
<u>HAT CREEK TRIB. TO</u> S: 6 T: 34 R: 54W SIOUX RAY SEMROSKA	SEMROSKA RESERVOIR	ST	44.00AF	04/21/1950 A	4647	
<u>SEMROSKA RESERVOIR</u> S: 6 T: 34 R: 54W SIOUX RAY SEMROSKA	SEMROSKA CANAL NO. 1	SO	.00	04/21/1950 A	4768	
<u>HAT CREEK</u> S: 5 T: 34 R: 54W SIOUX RAY SEMROSKA	SEMROSKA CANAL	IR	.43	07/02/1946 A	3922	
<u>WHITEHEAD CREEK TRIB. TO</u> S: 13 T: 33 R: 54W SIOUX ALBERT MENG	WHITEHEAD RESERVOIR	ST	17.00AF	12/05/1949 A	4541	
<u>WHITEHEAD RESERVOIR</u> S: 13 T: 33 R: 54W SIOUX ALBERT MENG	HARRISON CANAL	IR	.06	05/30/1888 D	547	
<u>WHITEHEAD CREEK TRIB. TO</u> S: 23 T: 34 R: 54W SIOUX ELLEN M RABEN ESTATE	WHITEHEAD CANAL	SO	.00	12/05/1949 A	4865	
<u>RABEN RESERVOIR NO. 2</u> S: 23 T: 34 R: 54W SIOUX ELLEN M RABEN ESTATE	RABEN RESERVOIR NO. 2	ST	99.00AF	01/13/1950 A	4569	
<u>RABEN RESERVOIR NO. 1</u> S: 22 T: 34 R: 54W SIOUX ELLEN M RABEN ESTATE	RABEN CANAL NO. 2	SI	.00	01/13/1950 A	4868	A-4586
<u>WHITEHEAD CREEK TRIB. TO</u> S: 22 T: 34 R: 54W SIOUX ELLEN M RABEN ESTATE	RABEN CANAL NO. 2	SO	.00	01/13/1950 A	4868	
<u>RABEN RESERVOIR NO. 1</u> S: 22 T: 34 R: 54W SIOUX ELLEN M RABEN ESTATE	RABEN RESERVOIR NO. 1	ST	15.00AF	02/19/1942 A	3553	
<u>RABEN RESERVOIR NO. 1</u> S: 22 T: 34 R: 54W SIOUX ELLEN M RABEN ESTATE	RABEN CANAL	SO	.00	02/19/1942 A	4586	
<u>WHITEHEAD CREEK</u> S: 10 T: 34 R: 54W SIOUX RAY SEMROSKA	SEMROSKA CANAL	IR	1.39	09/08/1958 A	9644	
<u>WHITEHEAD CREEK</u> S: 4 T: 34 R: 54W SIOUX JOHN W GEISER	GEISER CANAL	IR	1.24	03/13/1941 A	3414	

SURFACE WATER RIGHTS DATA
CLAIMS, APPLICATIONS, AND APPROPRIATIONS IN DOWNSTREAM ORDER
DIVISION NO. 2E

SOURCE LOCATION APPROPRIATOR	CARRIER GAGE	USE	GRANT IN CFS/AF	DATE OF PRIORITY	DOCKET/ APP. NUMBER	ANNOA.	FT. NT.
<u>HAY CREEK</u>							
S: 28 T: 35 R: 54W SIOUX GROTE & GEISER	PUMPS	IR	2.35	10/11/1979	A 15592		
<u>INDIAN CREEK</u>							
S: 22 T: 35 R: 57W SIOUX JOE & NANCY FALKENBURG	GEISER CANAL NO. 2	IR	.44	12/07/1959	A 9779		
<u>HAY CREEK</u>							
S: 19 T: 35 R: 56W SIOUX JOE & NANCY FALKENBURG	WALLACE RESERVOIR NO. 2	ST	109.00AF	08/18/1949	A 4501		
<u>WALLACE RESERVOIR NO. 2</u>							
S: 19 T: 35 R: 56W SIOUX JOE & NANCY FALKENBURG	HAY CREEK PUMP CANALS 1-4	SO	.00	08/18/1949	A 5117		
<u>INDIAN CREEK TRIB. TO</u>							
S: 29 T: 35 R: 56W SIOUX JOE & NANCY FALKENBURG	WALLACE RESERVOIR	ST	39.00AF	09/16/1946	A 3962		
<u>WALLACE RESERVOIR</u>							
S: 29 T: 35 R: 56W SIOUX JOE & NANCY FALKENBURG	WALLACE CANAL	SO	.00	09/16/1946	A 4036		
<u>INDIAN CREEK</u>							
S: 23 T: 35 R: 56W SIOUX MARCEL BOURGEOIS	MADER RESERVOIR NO. 1	SS	.00	09/26/1953	A 5607	A-3983	B
MARCEL BOURGEOIS	MADER RESERVOIR NO. 2	SS	.00	09/26/1953	A 5608	A-4578	B
MARCEL BOURGEOIS	INDIAN CREEK CANAL	IR	.51	09/26/1953	A 5609		
J L HENRY ESTATE	HENRY RESERVOIR NO. 1	SS	.00	09/26/1953	A 5610	A-4680	B
J L HENRY ESTATE	INDIAN CREEK CANAL	SI	.00	09/26/1953	A 5611	A-4829	
J L HENRY ESTATE	MADER-HENRY CANAL	IR	2.88	09/26/1953	A 5612		
J L HENRY ESTATE	MADER-HENRY CANAL	SI	.00	04/01/1954	A 6159	A-4830	
<u>INDIAN CREEK TRIB. TO</u>							
S: 30 T: 35 R: 55W SIOUX J L HENRY ESTATE	HENRY RESERVOIR NO. 2	ST	46.00AF	05/17/1950	A 4679		
S: 19 T: 35 R: 55W SIOUX J L HENRY ESTATE	HENRY RESERVOIR NO. 1	ST	48.00AF	05/17/1950	A 4680		
J L HENRY ESTATE	HENRY RESERVOIR NO. 1	SS	115.10AF	02/25/1975	A 13442	A-4680	A
<u>HENRY RESERVOIR NO. 2</u>							
S: 30 T: 35 R: 55W SIOUX J L HENRY ESTATE	HENRY CANAL NO. 2	SO	.00	05/17/1950	A 4829		
<u>HENRY RESERVOIR NO. 1</u>							
S: 19 T: 35 R: 55W SIOUX J L HENRY ESTATE	HENRY CANAL NO. 1	SO	.00	05/17/1950	A 4830		
<u>INDIAN CREEK</u>							
S: 20 T: 35 R: 55W SIOUX CAYLOR BROTHERS	PUMP	IR	1.41	03/23/1981	A 15797		
S: 21 T: 35 R: 55W SIOUX MARCEL BOURGEOIS	JEROME MADER CANALS 1-2	IR	1.87	02/18/1960	A 9797		

See "Use" definitions and footnotes on pages 68 and 69

SURFACE WATER RIGHTS DATA
CLAIMS, APPLICATIONS, AND APPROPRIATIONS IN DOWNSTREAM ORDER
DIVISION NO. 2E

SOURCE LOCATION APPROPRIATOR	CARRIER GAGE	USE	GRANT IN CFS/AF	DATE OF PRIORITY	DOCKET/ APP NUMBER	ANNOA. FT. NT.
<u>INDIAN CREEK TRIB TO</u> S: 21 T: 35 R: 55W SIOUX MARCEL BOURGEOIS	MADER RESERVOIR NO. 1	ST	148.00AF	10/15/1946 A	3983	
<u>MADER RESERVOIR NO. 1</u> S: 21 T: 35 R: 55W SIOUX MARCEL BOURGEOIS	MADER CANAL	SO	.00	10/15/1946 A	4236	
<u>INDIAN CREEK TRIB TO</u> S: 28 T: 35 R: 55W SIOUX MARCEL BOURGEOIS	MADER RESERVOIR NO. 2	ST	84.00AF	01/25/1950 A	4578	
<u>MADER RESERVOIR NO. 2</u> S: 28 T: 35 R: 55W SIOUX MARCEL BOURGEOIS	MADER CANALS 2 & 6	SI	.00	01/25/1950 A	6982	A-4236
<u>INDIAN CREEK</u> S: 28 T: 35 R: 55W SIOUX MARCEL BOURGEOIS	MADER RESERVOIR NO. 2	SS	190.00AF	08/10/1956 A	8739	A-4578 A
<u>HENRY RESERVOIR NO. 2</u> S: 30 T: 35 R: 55W SIOUX GALE L & HELEN M HENRY	HENRY CANAL NO. 5	SI	.00	07/30/1979 A	15532	A-4830
<u>MADER RESERVOIRS 1-2</u> S: 21 T: 35 R: 55W SIOUX MARCEL BOURGEOIS	MADER CANALS 2, 5, 6 & 7	SI	.00	01/25/1950 A	8738	A-4730
<u>MARCEL BOURGEOIS</u> S: 21 T: 35 R: 55W SIOUX MARCEL BOURGEOIS	MADER CANALS 2, 5, 6 & 7	SO	.00	01/25/1950 A	8738	
<u>INDIAN CREEK TRIB TO</u> S: 27 T: 35 R: 55W SIOUX MARCEL BOURGEOIS	MERLIN MADER RES. NO. 1	ST	115.00AF	07/20/1960 A	9843	
<u>S: 26 T: 35 R: 55W SIOUX</u> MARCEL BOURGEOIS	MADER RESERVOIR NO. 3	ST	24.00AF	10/21/1949 A	4527	
<u>MADER RESERVOIR NO. 3</u> S: 26 T: 35 R: 55W SIOUX MARCEL BOURGEOIS	MADER CANALS NO. 4 & 5	SO	.00	10/21/1949 A	4730	
<u>INDIAN CREEK TRIB TO</u> S: 25 T: 35 R: 55W SIOUX MARCEL BOURGEOIS	WIEDENFELD RES. NO. 1	ST	92.00AF	01/02/1952 A	4925	
<u>WIEDENFELD RESERVOIR</u> S: 25 T: 35 R: 55W SIOUX MARCEL BOURGEOIS	WIEDENFELD CANALS 1-2	SO	.00	01/02/1952 A	5193	
<u>INDIAN CREEK</u> S: 24 T: 35 R: 55W SIOUX ARLEIGH W DEINES	MEIER CANAL	IR	.69	11/14/1946 A	4004	
<u>INDIAN CREEK TRIB TO</u> S: 19 T: 35 R: 54W SIOUX VOLLMER BAKER IVERSON	TROTTER CANAL NO. 1	IR	.59	12/09/1965 A	10729	
<u>HAT CREEK TRIB TO</u> S: 28 T: 35 R: 54W SIOUX GROTE & GEISER	VYZOUREK RESERVOIR NO. 2	ST	7.00AF	10/07/1940 A	3281	

SURFACE WATER RIGHTS DATA
CLAIMS, APPLICATIONS, AND APPROPRIATIONS IN DOWNSTREAM ORDER
DIVISION NO. 2E

SOURCE LOCATION APPROPRIATOR	CARRIER GAGE	USE	GRANT IN CFS/AF	DATE OF PRIORITY	DOCKET/ APP. NUMBER	AMNOTA.	FT. NT.
<u>VYZOUREK RESERVOIR NO. 2</u> S: 27 T: 35 R: 54W SIOUX GROTE & GEISER	EMIL CANAL	SO	.00	10/07/1940	A 3457		
<u>HAT CREEK TRIB. TO</u> S: 34 T: 35 R: 54W SIOUX JOHN W GEISER	GEISER RESERVOIR	ST	28.00AF	10/04/1940	A 3279		
<u>GEISER RESERVOIR</u> S: 34 T: 35 R: 54W SIOUX JOHN W GEISER	GEISER CANAL	SO	.00	10/04/1940	A 3439		
<u>HAT CREEK TRIB. TO</u> S: 27 T: 35 R: 54W SIOUX GROTE & GEISER	VYZOUREK RESERVOIR NO. 3	ST	4.00AF	12/06/1940	A 3343		
<u>VYZOUREK RESERVOIR NO. 3</u> S: 27 T: 35 R: 54W SIOUX GROTE & GEISER	VYZOUREK CANAL	SO	.00	12/06/1940	A 3458		
<u>LONG BRANCH</u> S: 8 T: 34 R: 53W SIOUX JIM FOX	DIVERSION DIKE	IR	.75	03/19/1986	A 16477		
S: 22 T: 35 R: 54W SIOUX JOHN DEGERING	O'CONNELL CANAL	IR	.20	11/10/1900	A 587		
<u>HORSE HEAD CREEK TRIB. TO</u> S: 20 T: 35 R: 52W DAMES LAWRENCE A SNOOK	SNOOK RESERVOIR	ST	32.00AF	09/18/1950	A 4747		
ORRIS CORMAN	SNOOK RESERVOIR	ST	10.50AF	06/08/1992	A 17193		AO

Department of Water Resources

SURFACE WATER RIGHTS DATA
CLAIMS, APPLICATIONS, AND APPROPRIATIONS IN DOWNSTREAM ORDER
DIVISION NO. 2F

SOURCE LOCATION APPROPRIATOR	CARRIER GAGE	USE	GRANT IN CFS/AF	DATE OF PRIORITY	DOCKET/APP NUMBER	ANNOT.	FT. NT.
<u>PAPILLION CREEK RIG. TRIB. TO</u>							
S: 7 T: 15 R: 12E DOUGLAS MAENNER HORGAN DEVELOPMENT COMPANY	EAGLE RUN WEST RESERVOIR	ST	27.00AF	06/14/1991	A 17085		
<u>RANDALL CREEK TRIB. TO</u>							
S: 20 T: 35 R: 11W BOYD MICHAEL D MILLER	PUMP	IR	.81	06/20/1977	A 14985		F
<u>MISSOURI RIVER</u>							
S: 18 T: 34 R: 9W BOYD E M HODGES	PUMP	IR	.96	06/16/1982	A 16124		
S: 17 T: 34 R: 9W BOYD LESLIE L HOLZ	PUMP	IR	2.96	04/16/1982	A 16092		K
S: 17 T: 33 R: 7W KNOX LEONARD NIELSEN	PUMP	IR	1.76	07/13/1989	A 16845		
<u>PONCA CREEK TRIB. TO</u>							
S: 28 T: 35 R: 15W BOYD LYLE FUHRER	FUHRER RESERVOIR	ST	79.60AF	05/20/1981	A 15874		
<u>FUHRER RESERVOIR</u>							
S: 28 T: 35 R: 15W BOYD LYLE FUHRER	PUMP	SO	.00	09/14/1981	A 15991		K
<u>PONCA CREEK TRIB. TO</u>							
S: 26 T: 35 R: 15W BOYD JEROME A BLUM	PUMP	IR	2.29	04/08/1976	A 14167		
JEROME A BLUM	BLUM RESERVOIR	ST	114.00AF	04/12/1976	A 14170		
JEROME A BLUM	BLUM RESERVOIR	SS	114.00AF	06/21/1976	A 14278	A-14170	B
<u>BLUM RESERVOIR</u>							
S: 26 T: 35 R: 15W BOYD JEROME A BLUM	PUMP	SI	.00	06/23/1976	A 14284	A-14167	
<u>PONCA CREEK TRIB. TO</u>							
S: 36 T: 35 R: 15W BOYD RANDY & EUGENE KELLER	KELLER RESERVOIR	ST	66.20AF	07/02/1980	A 15672		
S: 33 T: 35 R: 14W BOYD PIERCE & PIERCE	PIERCE RESERVOIR	ST	.70AF	11/06/1967	A 11272		
PIERCE & PIERCE	PUMP	IR	1.84	08/23/1978	A 15328		
<u>PIERCE RESERVOIR</u>							
S: 33 T: 35 R: 14W BOYD PIERCE & PIERCE	PUMP	SI	.00	08/23/1978	A 15329	A-15328	
<u>PONCA CREEK</u>							
S: 34 T: 35 R: 14W BOYD MOHR & HAYDEN	PUMP	IR	1.66	02/09/1959	A 9687		
<u>PONCA CREEK TRIB. TO</u>							
S: 15 T: 34 R: 14W BOYD JEROME REIMAN	REIMAN RESERVOIR	ST	45.80AF	04/24/1969	A 11693		
<u>PONCA CREEK</u>							
S: 6 T: 34 R: 13W BOYD MOHR & HAYDEN	PUMP	IR	1.83	01/15/1968	A 11317		

SURFACE WATER RIGHTS DATA
CLAIMS, APPLICATIONS, AND APPROPRIATIONS IN DOWNSTREAM ORDER
DIVISION NO. 2F

SOURCE LOCATION APPROPRIATOR	CARRIER GAGE	USE	GRANT IN CFS/AF	DATE OF PRIORITY	DOCKET/ APP. NUMBER	ANNO. FT. NT.
<u>PONCA CREEK TRIB. TO</u> S: 1 T: 34 R: 14W BOYD CLARENCE MOHR	MOHR RESERVOIR PONCA CREEK AT ANOKA, NE	ST	23.70AF	05/22/1972	A 12633	#
<u>PONCA CREEK</u> S: 10 T: 34 R: 13W BOYD L J LECHTENBERG	PUMP	IR	1.30	06/03/1966	A 10859	
S: 11 T: 34 R: 13W BOYD KENNETH F REISER KENNETH F REISER	PUMP REISER RESERVOIR NO. 1	IR ST	3.05 107.20AF	01/11/1977 06/13/1977	A 14633 A 14976	
<u>REISER RESERVOIR</u> S: 11 T: 34 R: 13W BOYD KENNETH F REISER KENNETH F REISER	PUMP PUMP	SO SI	.00 .00	10/31/1977 10/31/1977	A 15133 A 15133	A-14633
<u>PONCA CREEK</u> S: 18 T: 34 R: 12W BOYD FRITZ & LOU LECHTENBERG	PUMP	IR	.59	07/09/1980	A 15674	K
<u>SPRING CREEK</u> S: 19 T: 34 R: 12W BOYD LECHTENBERG & LAMPMAN	LECHTENBERG-LAMPMAN RES.	ST	183.76AF	08/04/1976	A 14372	
<u>LECHTENBERG-LAMPMAN RESERVOIR</u> S: 19 T: 34 R: 12W BOYD LECHTENBERG & LAMPMAN	PUMP	SO	.00	08/04/1976	A 14374	
<u>SPRING CREEK</u> S: 19 T: 34 R: 12W BOYD JAMES B REIMAN JAMES B REIMAN	PUMP REIMAN RESERVOIR	IR ST	4.47 61.60AF	05/03/1976 03/23/1977	A 14206 A 14845	
<u>REIMAN RESERVOIR</u> S: 19 T: 34 R: 12W BOYD JAMES B REIMAN	PUMP	SI	.00	02/22/1980	A 15625	A-14206
<u>HOOSIER CREEK</u> S: 30 T: 34 R: 12W BOYD HARVIN LAMPMAN	LAMPMAN RESERVOIR NO. 1	ST	38.70AF	03/29/1977	A 14858	
S: 29 T: 34 R: 12W BOYD JAMES B REIMAN	PUMP	IR	3.00	05/03/1976	A 14207	
<u>PONCA CREEK</u> S: 27 T: 34 R: 12W BOYD C H FISHER	PUMP	IR	.46	01/27/1955	A 7047	
<u>BEAVER CREEK TRIB. TO</u> S: 18 T: 34 R: 11W BOYD LEROY BLITZKIE LEROY BLITZKIE	PUMP LEROY BLITZKIE RESERVOIR	IR ST	2.19 153.60AF	08/02/1977 08/02/1977	A 15060 A 15061	
<u>BLITZKIE LEROY RESERVOIR</u> S: 18 T: 34 R: 11W BOYD LEROY BLITZKIE	PUMP	SI	.00	08/02/1977	A 15062	A-15060

Department of Water Resources

SURFACE WATER RIGHTS DATA
CLAIMS, APPLICATIONS, AND APPROPRIATIONS IN DOWNSTREAM ORDER
DIVISION NO. 2F

SOURCE LOCATION APPROPRIATOR	CARRIER GAGE	USE	GRANT IN CFS/AF	DATE OF PRIORITY	DOCKET/ APP. NUMBER	ANNOA.	FT. MT.
<u>PONCA CREEK</u>							
S: 01 T: 33 R: 12W BOYD ROGER C NELSON	PUMP	IR	1.86	12/16/1991	A 17136		
<u>CROOKED CREEK</u>							
S: 12 T: 33 R: 12W BOYD C CURTIS & MARY E NELSON	PUMP	IR	.97	02/07/1969	A 11637		
<u>PONCA CREEK</u>							
S: 7 T: 33 R: 11W BOYD JOHN D KRIEGER	PUMP	IR	1.43	02/26/1968	A 11345		
S: 8 T: 33 R: 11W BOYD LOUIS LAURIDSEN	PUMP	IR	3.21	10/14/1968	A 11570		
S: 9 T: 33 R: 11W BOYD DOUGLAS C & CONNIE A JOHNSON	PUMP	IR	1.09	10/26/1971	A 12408		
C C NELSON ET AL	PUMP	IR	1.11	10/23/1967	A 11267		
<u>WHISKEY CREEK TRIB TO</u>							
S: 10 T: 34 R: 11W BOYD NORMAN ANDERSON	ANDERSON RESERVOIR	ST	141.50AF	09/10/1981	A 15990		
<u>ANDERSON RESERVOIR</u>							
S: 10 T: 34 R: 11W BOYD NORMAN ANDERSON	PUMP	SO	.00	03/07/1983	A 16180		
<u>PONCA CREEK</u>							
S: 20 T: 33 R: 8W KNOX LEROY & VELMA ANGEL	PUMP	IR	.26	05/26/1955	A 7593		
S: 26 T: 33 R: 8W KNOX AUGUST L KALKONSKI	PUMP	IR	2.31	04/27/1978	A 15247		#K
<u>PONCA CREEK AT VERDEL, NE</u>							
<u>MISSOURI RIVER</u>							
S: 14 T: 32 R: 6W KNOX GARRY L NEILSEN	PUMP	IR	.83	06/23/1989	A 16835		
<u>BAZILE CREEK TRIB TO</u>							
S: 26 T: 28 R: 5W ANTELOPE PLAINVIEW COUNTRY CLUB	PLAINVIEW RESERVOIR	ST	23.00AF	03/30/1957	A 9417		F
<u>BAZILE CREEK</u>							
S: 26 T: 28 R: 5W ANTELOPE NYE INVESTMENTS LTD	NYE RESERVOIR	ST	20.00AF	08/31/1936	A 2631		
<u>NYE RESERVOIR</u>							
S: 26 T: 28 R: 5W ANTELOPE NYE INVESTMENTS LTD	PUMP	SO	.00	08/31/1936	A 7956		
NYE INVESTMENTS LTD	PUMP	SI	.00	08/31/1936	A 7956	A-7958	
<u>BAZILE CREEK</u>							
S: 25 T: 28 R: 5W ANTELOPE WILLIAM H COX	PUMP	IR	.43	03/17/1977	A 14819		
S: 10 T: 28 R: 5W ANTELOPE EDWIN E & ELIZABETH HULT	PUMP	IR	.53	07/31/1972	A 12701		K

SURFACE WATER RIGHTS DATA
CLAIMS, APPLICATIONS, AND APPROPRIATIONS IN DOWNSTREAM ORDER
DIVISION NO. 2F

SOURCE LOCATION APPROPRIATOR	CARRIER GAGE	USE	GRANT IN CFS/AF	DATE OF PRIORITY	DOCKET/ APP. NUMBER	ANNOA.	FT. NT.
<u>BAZILE CREEK WEST TRIB TO</u> S: 32 T: 28 R: SW ANTELOPE REINHOLD & DOUGLAS PELLATZ	PUMP	IR	.66	12/16/1974	A 13314		K
<u>BAZILE CREEK WEST</u> S: 29 T: 28 R: SW ANTELOPE WILLIAM D & BARBARA E VANBROCKLIN	PUMP	IR	.24	06/19/1956	A 8630		
S: 17 T: 28 R: SW ANTELOPE VERLIN E & MERRY M BRAUN	PUMP	IR	.44	05/31/1955	A 7609		K
S: 8 T: 28 R: SW ANTELOPE L R STOKES	PUMP	IR	1.43	10/03/1968	A 11568		
VICTOR EBEL	PUMP	IR	.68	05/18/1970	A 11941		
VICTOR EBEL	PUMP	IR	.09	05/24/1948	A 4271		
S: 9 T: 28 R: SW ANTELOPE RAYMOND & MYRTLE C JOHNSON	PUMP	IR	1.20	06/04/1973	A 12879		
GORDON G & BERNICE A FULTON	PUMP	IR	1.47	07/19/1968	A 11500		K
CHARLES OTRADOVSKY	PUMP	IR	1.05	02/19/1958	A 9595		
<u>BAZILE CREEK</u> S: 27 T: 29 R: SW KNOX WALLY SUKUP	PUMP	IR	.23	05/17/1990	A 16991		
S: 28 T: 29 R: SW KNOX HOWARD W KECK	BENEDICT WATER WHEEL	IR	.13	04/17/1931	A 2198		
S: 21 T: 29 R: SW KNOX GWEN S GANZ	PUMP	IR	.44	05/26/1967	A 11153		
<u>BAZILE CREEK TRIB TO</u> S: 21 T: 29 R: SW KNOX CHARLES H STOCHL	PUMP	IR	.03	10/25/1935	A 2564		
JOHN R TAUBER	PUMP	IR	.20	04/03/1974	A 13012		
<u>BAZILE CREEK</u> S: 16 T: 29 R: SW KNOX LYLE A & ELIZABETH J POSPISIL	PUMP	IR	.51	12/01/1952	A 5093		K
<u>BAZILE CREEK TRIB TO</u> S: 9 T: 29 R: SW KNOX SAMUEL B & CLAIRE M KEY	KEY RESERVOIR	ST	10.00AF	11/14/1952	A 5070		
<u>KEY RESERVOIR</u> S: 9 T: 29 R: SW KNOX SAMUEL B & CLAIRE M KEY	PUMP	SO	.00	11/14/1952	A 6692		
<u>BAZILE CREEK</u> S: 9 T: 29 R: SW KNOX STANLEY B EHRENBURG	PUMP	IR	1.10	05/01/1963	A 10183		
STANLEY B EHRENBURG	PUMP	IR	.19	08/13/1953	A 5471		
S: 34 T: 30 R: SW KNOX MARCELINE FOSTER	PUMP	IR	.77	05/22/1968	A 11428		
S: 22 T: 30 R: SW KNOX ROBERT KREPEL	PUMP	IR	1.26	07/06/1976	A 14301		

Department of Water Resources

SURFACE WATER RIGHTS DATA
CLAIMS, APPLICATIONS, AND APPROPRIATIONS IN DOWNSTREAM ORDER
DIVISION NO. 2F

SOURCE LOCATION APPROPRIATOR	CARRIER GAGE	USE	GRANT IN CFS/AF	DATE OF PRIORITY	DOCKET/ APP. NUMBER	ANNOA.	FT. NT.
BAZILE CREEK S: 3 T: 30 R: 5W KNOX KENNETH BALDWIN	PUMP	IR	.83	03/19/1991	A 17059		
BAZILE CREEK - LITTLE S: 19 T: 30 R: 3W KNOX HAROLD P DOERR	PUMP	IR	.11	10/31/1955	A 8239		K
S: 23 T: 30 R: 4W KNOX RODNEY A & MENCY L DOERR	PUMP	IR	.12	08/18/1955	A 7959		K
S: 27 T: 30 R: 4W KNOX RICHARD DOERR	PUMP	IR	1.30	04/11/1963	A 10174		
S: 21 T: 30 R: 4W KNOX DANIEL H & SHERRIL REPENNING	PUMP	IR	1.06	06/09/1970	A 11957		
BAZILE CREEK - LITTLE TRIL TO S: 29 T: 30 R: 4W KNOX LAURENCE B & EDNA J MOELLER	PUMP	IR	.17	04/28/1967	A 11118		K
S: 28 T: 30 R: 4W KNOX DANIEL H & SHERRIL REPENNING	PUMP	IR	2.39	03/31/1972	A 12572		
S: 31 T: 30 R: 4W KNOX MILDRED REISZ	PUMP	IR	.61	07/23/1975	A 13673		K
S: 30 T: 30 R: 4W KNOX LOUIS & DOROTHY BLUNCK	PUMP	IR	.49	06/06/1977	A 14967		K
BAZILE CREEK S: 27 T: 31 R: 5W KNOX DWIGHT J MCGILL ET AL	PUMP	IR	1.03	10/01/1931	A 2242		
S: 26 T: 31 R: 5W KNOX RODNEY K FOSTER	PUMP	IR	.64	01/20/1955	A 7004		K
S: 27 T: 31 R: 5W KNOX BORGMANN & STEINACHER	PUMP	IR	1.80	04/16/1982	A 16093		
HOLE CREEK S: 11 T: 31 R: 5W KNOX HENRY, VIVIAN, ALTA VAKOC	PUMP	IR	.54	03/05/1968	A 11359		
S: 10 T: 31 R: 5W KNOX HENRY, VIVIAN, ALTA VAKOC	PUMP	IR	.91	02/15/1977	A 14719		
BAZILE CREEK S: 10 T: 31 R: 5W KNOX BILLIE D FRITZ	PUMP	IR	.50	04/03/1974	A 13013		
S: 3 T: 31 R: 5W KNOX ADOLPH J & HENRY A VAKOC	PUMP	IR	1.16	11/13/1975	A 13866		K
BAZILE CREEK - TRIL TO S: 6 T: 31 R: 5W KNOX KENT & KEVIN BARTA	BARTA FARM POND	ST	23.20AF	09/22/1988	A 16711		
S: 5 T: 31 R: 5W KNOX LAURA WOODWORTH	WOODWORTH RESERVOIR BAZILE CREEK NEAR NIOBRARA, NE	ST	13.30AF	07/14/1965	A 10656		#

SURFACE WATER RIGHTS DATA
CLAIMS, APPLICATIONS, AND APPROPRIATIONS IN DOWNSTREAM ORDER
DIVISION NO. 2F

SOURCE LOCATION APPROPRIATOR	CARRIER GAGE	USE	GRANT IN CFS/AF	DATE OF PRIORITY	DOCKET/ APP. NUMBER	ANNOA.	FT. NT.
<u>MISSOURI RIVER</u>							
S: 33 T: 33 R: 05W KNOX FIRST COMMERCE FARM AND RANCH MANAGEMENT, INC.	PUMP	DO	.03	02/28/1992	A 17147		
S: 18 T: 33 R: 4W KNOX DICK BRODERS	PUMP	IR	.79	12/23/1980	A 15740		
<u>MISSOURI RIVER TRIB. TO</u>							
S: 21 T: 33 R: 4W KNOX GENE JESSEN	JESSEN RESERVOIR	ST	11.70AF	06/28/1974	A 13056		
<u>MISSOURI RIVER</u>							
S: 19 T: 33 R: 3W KNOX LEWIS & CLARK HRD	DEVILS' NEST WATER FAC.	DO	1.56	07/21/1980	A 15684		
S: 15 T: 33 R: 3W KNOX RICHARD STEWART	PUMP	IR	1.93	01/21/1981	A 15751		
<u>WEIGAND CREEK</u>							
S: 12 T: 32 R: 3W KNOX CROSLY SAND & GRAVEL, INC	SAGE GRAVEL PUMP	MF	2.90	08/22/1966	A 10939		
<u>MISSOURI RIVER</u>							
S: 16 T: 33 R: 2W KNOX JAMES MATTISON	PUMP	DO	.05	07/11/1989	A 16843		
S: 12 T: 33 R: 2W KNOX VILLAGE OF CROFTON	PUMP	IR	.44	12/16/1987	A 16610		
S: 17 T: 33 R: 1W CEDAR JOHN J HAKMELINK	PUMP	IR	.64	05/09/1988	A 16644		
S: 3 T: 33 R: 1W CEDAR POTTS FARMS	PUMP	IR	.57	05/22/1989	A 16809		
<u>BEAVER CREEK TRIB. TO</u>							
S: 2 T: 32 R: 2W KNOX STEFFEN FARMS, INC	STEFFEN RESERVOIR	ST	13.04AF	09/25/1973	A 12946		
<u>BEAVER CREEK (SPRINGS)</u>							
S: 26 T: 32 R: 2W KNOX VILLAGE OF CROFTON	CROFTON WATER SUPPLY	DO	.25	10/29/1930	A 2169		
<u>BEAVER CREEK</u>							
S: 6 T: 32 R: 1W CEDAR EMERY H HEINE	PUMP MISSOURI RIVER AT YANKTON, SD	IR	1.68	02/11/1971	A 12157		K#
<u>MISSOURI RIVER</u>							
S: 2 T: 33 R: 1W CEDAR MYRON HEINE	PUMP	IR	1.78	02/17/1984	A 16270		
S: 1 T: 33 R: 1W CEDAR ALBERT M MUELLER	PUMP	IR	3.11	07/01/1977	D 1089		
<u>ANTELOPE CREEK TRIB. TO</u>							
S: 31 T: 33 R: 1E CEDAR STANLEY N SCHMIDT	SCHMIDT RESERVOIR	ST	47.80AF	10/02/1985	A 16454		

Department of Water Resources

469

SURFACE WATER RIGHTS DATA
CLAIMS, APPLICATIONS, AND APPROPRIATIONS IN DOWNSTREAM ORDER
DIVISION NO. 2F

SOURCE LOCATION APPROPRIATOR	CARRIER GAGE	USE	GRANT IN CFS/AF	DATE OF PRIORITY	DOCKET/ APP. NUMBER	ANNOA.	FT. HT.
ANTELOPE CREEK							
S: 36 T: 33 R: 1W CEDAR							
JOHN MUELLER & SONS	PUMP	IR	.93	03/18/1981	A 15792		F
PETER ZAVADIL	PUMP	IR	.95	08/29/1983	A 16230		K
LEWIS & CLARK NRD	ANTELOPE CREEK LAKE	ST	291.00AF	11/14/1985	A 16462		
ANTELOPE CREEK LAKE							
S: 36 T: 33 R: 1W CEDAR							
LEWIS & CLARK NRD	PUMP	SO	.00	11/14/1985	A 16463		K
LEWIS & CLARK NRD	PUMP	SI	.00	11/14/1985	A 16463	A-15792	K
LEWIS & CLARK NRD	PUMP	SI	.00	11/14/1985	A 16463	A-16230	K
ANTELOPE CREEK							
S: 25 T: 33 R: 1W CEDAR							
DELLMAR FARMS, INC	PUMP	IR	1.72	08/12/1975	A 13731		K
DELLMAR FARMS, INC	HOESING BROTHERS RES.	ST	5.70AF	08/04/1978	A 15308		
HOESING BROS. RESERVOIR							
S: 26 T: 33 R: 1W CEDAR							
DELLMAR FARMS, INC	PUMP	SI	.00	08/15/1978	A 15321		K
MISSOURI RIVER							
S: 6 T: 33 R: 1E CEDAR							
ROBERT J & PHYLLIS FOLEY	PUMP	IR	6.43	05/01/1973	D 1077		
S: 5 T: 33 R: 1E CEDAR							
R J FOLEY	PUMP	IR	1.80	06/20/1991	A 17087		
S: 12 T: 33 R: 1E CEDAR							
HEINE & SORKUP	PUMP	IR	2.00	02/18/1981	A 15764		K
BOW CREEK TRIP TO							
S: 14 T: 30 R: 1W CEDAR							
ROBERT ELLIOTT JR	ELLIOTT RESERVOIR	ST	1.90AF	04/23/1986	A 16485		
BOW CREEK							
S: 13 T: 30 R: 1W CEDAR							
ELLIOTT FARMS, INC	PUMP	IR	.26	10/09/1946	A 3977		
ELLIOTT FARMS, INC	PUMP	IR	.41	06/03/1969	A 11714		K
S: 17 T: 30 R: 1E CEDAR							
DWIGHT W BURNLEY	PUMP	IR	.94	05/24/1955	A 7588		
DENNIS & MARY FRANCES ARENS	PUMP	IR	3.73	04/17/1990	A 16978		
PEARL CREEK							
S: 3 T: 29 R: 1E CEDAR							
CLARENCE E KALIN	PUMP	IR	.36	09/08/1976	A 14449		K
S: 34 T: 30 R: 1E CEDAR							
RAYMOND CHRISTIANSEN	PUMP	IR	2.93	08/21/1975	A 13754		
S: 35 T: 30 R: 1E CEDAR							
GERALD SMITH	PUMP	IR	.98	10/01/1970	A 12091		K
JAMES D & LEONA POTTS	PUMP	IR	2.67	08/12/1975	A 13728		K
S: 13 T: 30 R: 1E CEDAR							
MARK F SCHMIDT	PUMP	IR	.49	08/26/1975	A 13765		K

SURFACE WATER RIGHTS DATA
CLAIMS, APPLICATIONS, AND APPROPRIATIONS IN DOWNSTREAM ORDER
DIVISION NO. 2F

SOURCE LOCATION APPROPRIATOR	CARRIER GAGE	USE	GRANT IN CFS/AF	DATE OF PRIORITY	DOCKET/ APP. NUMBER	ANNOA.	FT. NT.
NORWEGIAN BOW CREEK							
S: 19 T: 31 R: 1E CEDAR							
ANTHONY KEITER	PUMP	IR	.87	05/01/1957	A 9482		K
ANTHONY KEITER	PUMP	IR	.67	04/18/1972	A 12595		K
ANTHONY KEITER	PUMP	IR	1.27	08/06/1970	A 12053		K
S: 20 T: 31 R: 1E CEDAR							
JULIUS E (MRS) ARENS	PUMP	IR	.06	06/17/1938	A 2877		K
S: 22 T: 31 R: 1E CEDAR							
GEORGE PICK	PUMP	IR	.27	08/03/1964	A 10414		K
BOW CREEK							
S: 27 T: 31 R: 2E CEDAR							
JAMES E & DONOVAN KRESSIG	PUMP	IR	1.03	07/22/1970	A 12019		K
S: 14 T: 31 R: 2E CEDAR							
DONALD & VIRGINIA A BERGMAN	PUMP	IR	.29	07/14/1970	A 12000		K
BOW CREEK EAST							
S: 15 T: 30 R: 3E CEDAR							
J F BROCKMAN	PUMP	IR	.94	06/27/1956	A 8649		
S: 32 T: 31 R: 3E CEDAR							
ANTHONY J KOCH	PUMP	IR	2.43	08/06/1975	A 13720		
S: 30 T: 31 R: 3E CEDAR							
IRVIN LENTZ	PUMP	IR	.77	03/12/1956	A 8415		
S: 19 T: 31 R: 3E CEDAR							
FRANCIS WHITEHORN	PUMP	IR	.21	02/27/1978	A 15188		K#
BOW CREEK NEAR ST. JAMES, NE							
BOW CREEK							
S: 14 T: 32 R: 2E CEDAR							
MIKE HANS	PUMP	IR	2.01	05/08/1990	A 16986		
S: 15 T: 32 R: 2E CEDAR							
HANS FARMS	PUMP	IR	1.23	03/29/1991	A 17062		
S: 14 T: 32 R: 2E CEDAR							
BOECKMAN BROS	PUMP	IR	.53	07/18/1979	A 15525		
BOW CREEK WEST							
S: 12 T: 31 R: 2W KNOX							
MELVIN ARENS	PUMP	IR	1.63	09/03/1971	A 12372		
S: 32 T: 32 R: 1W CEDAR							
GERALD H & BEVERLY J POTTS	PUMP	IR	2.53	04/14/1975	A 13552		K
S: 5 T: 31 R: 1E CEDAR							
HAROLD E & BETTY ANN EICKHOFF	PUMP	IR	.29	04/26/1956	A 8520		K
HAROLD E & BETTY ANN EICKHOFF	PUMP	IR	.29	02/21/1973	A 12813		K
S: 20 T: 32 R: 2E CEDAR							
DANIEL THOENE	PUMP	IR	1.74	03/22/1990	A 16959		
MISSOURI RIVER							
S: 17 T: 32 R: 4E DIXON							
JAMES H CULLINANE	PUMP	IR	2.13	06/01/1978	D 1069		

Department of Water Resources

See "Use" definitions and footnotes on pages 68 and 69

SURFACE WATER RIGHTS DATA
CLAIMS, APPLICATIONS, AND APPROPRIATIONS IN DOWNSTREAM ORDER
DIVISION NO. 2F

SOURCE LOCATION APPROPRIATOR	CARRIER GAGE	USE	GRANT IN CFS/AF	DATE OF PRIORITY	DOCKET/ APP. NUMBER	ANNOTA.	FT. NT.
<u>MISSOURI RIVER</u>							
S: 28 T: 32 R: 4E DIXON FINTON HOESING	PUMP	IR	3.26	07/04/1975	D 1073		
S: 26 T: 32 R: 4E DIXON HAROLD HOESING	PUMP	IR	1.79	07/01/1956	D 1079		
S: 28 T: 32 R: 5E DIXON KEITH HANGMAN	PUMP	IR	1.49	07/12/1988	A 16686		K
S: 33 T: 32 R: 5E DIXON MUSEN & KRAL	PUMP	IR	4.03	07/01/1977	D 1063		
S: 34 T: 32 R: 5E DIXON ROLFES FARMS, INC	PUMP	IR	.92	07/10/1980	D 1091		
S: 19 T: 30 R: 7E DIXON BRENNAN BROTHERS	PUMP	IR	2.46	06/30/1957	D 1093		
JACK L. POULOSKY	PUMP	IR	2.00	06/25/1977	D 1090		
<u>AWMA CREEK TRIBUT TO</u>							
S: 34 T: 31 R: 4E DIXON LEWIS & CLARK NRD	AWMA CREEK RES. 62-5A	ST	18.60AF	10/10/1975	A 13829		
S: 2 T: 30 R: 4E DIXON LEWIS & CLARK NRD	AWMA RESERVOIR 63-3	ST	10.20AF	09/08/1980	A 15716		
S: 35 T: 31 R: 4E DIXON LEWIS & CLARK NRD	AWMA CREEK RES. 63-1A	ST	31.40AF	05/19/1977	A 14949		
S: 28 T: 31 R: 4E DIXON LEWIS & CLARK NRD	AWMA CREEK RES. 61-11A	ST	89.10AF	04/11/1974	A 13018		F
S: 27 T: 31 R: 4E DIXON LEWIS & CLARK NRD	AWMA RESERVOIR 61-3	ST	6.10AF	06/19/1972	A 12662		
<u>AWMA CREEK</u>							
S: 26 T: 31 R: 4E DIXON LEWIS & CLARK NRD	AWMA RESERVOIR 6-7A	ST	638.30AF	04/30/1979	A 15470		
<u>AWMA CREEK TRIBUT TO</u>							
S: 23 T: 31 R: 4E DIXON LEWIS & CLARK NRD	AWMA RESERVOIR 51-2	ST	2.80AF	02/22/1983	A 16177		
S: 19 T: 31 R: 5E DIXON LEWIS & CLARK NRD	AWMA RESERVOIR 51-1A	ST	48.50AF	10/22/1990	A 17027		
<u>AWMA CREEK</u>							
S: 21 T: 31 R: 5E DIXON CARL J ADDISON	PUMP	IR	.63	03/12/1971	A 12184		K
<u>AWMA CREEK TRIBUT TO</u>							
S: 33 T: 31 R: 5E DIXON LEWIS & CLARK NRD	AWMA RESERVOIR 42-2	ST	5.70AF	02/22/1983	A 16176		
S: 22 T: 31 R: 5E DIXON LEWIS & CLARK NRD	AWMA RESERVOIR 41-3	ST	39.40AF	02/16/1988	A 16621		
<u>POUNDER CREEK TRIBUT TO</u>							
S: 12 T: 30 R: 4E DIXON LEWIS & CLARK NRD	RESERVOIR NO. 32-13	ST	17.86AF	12/02/1975	A 13886		

SURFACE WATER RIGHTS DATA
CLAIMS, APPLICATIONS, AND APPROPRIATIONS IN DOWNSTREAM ORDER
DIVISION NO. 2F

SOURCE LOCATION APPROPRIATOR	CARRIER GAGE	USE	GRANT IN CFS/AF	DATE OF PRIORITY	DOCKET/ APP. NUMBER	ANNOA.	FT. NT.
<u>POWDER CREEK TRIB TO</u>							
S: 12 T: 30 R: 4E DIXON LEWIS & CLARK NRD	RESERVOIR NO. 32-9	ST	37.27AF	12/02/1975	A 13885		
LEWIS & CLARK NRD	AOHA RESERVOIR 32-4A	ST	77.30AF	04/30/1979	A 15471		
S: 18 T: 30 R: 5E DIXON LEWIS & CLARK NRD	AOHA RESERVOIR 32-2	ST	3.50AF	02/22/1983	A 16174		
S: 7 T: 30 R: 5E DIXON LEWIS & CLARK NRD	AOHA RESERVOIR 32-1	ST	1.10AF	04/30/1984	A 16294		
S: 17 T: 30 R: 5E DIXON LEWIS & CLARK NRD	AOHA RESERVOIR 32-11	ST	1.50AF	02/22/1983	A 16175		
S: 21 T: 30 R: 5E DIXON LEWIS & CLARK NRD	AOHA RESERVOIR 31-6	ST	25.40AF	02/22/1983	A 16178		
S: 3 T: 30 R: 5E DIXON LEWIS & CLARK NRD	AOHA RESERVOIR 31-1	ST	18.90AF	05/13/1971	A 12258		
<u>AOHA CREEK TRIB TO</u>							
S: 36 T: 31 R: 5E DIXON LEWIS & CLARK NRD	AOHA RESERVOIR 22-3	ST	66.90AF	12/01/1980	A 15732		
S: 12 T: 30 R: 5E DIXON LEWIS & CLARK NRD	AOHA RESERVOIR 23-5	ST	76.00AF	02/16/1988	A 16620		
LEWIS & CLARK NRD	AOHA RESERVOIR 2-6	ST	8.80AF	04/30/1984	A 16292		
S: 31 T: 31 R: 6E DIXON LEWIS & CLARK NRD	AOHA RESERVOIR 21-6	ST	1.20AF	04/30/1984	A 16293		
<u>SILVER CREEK TRIB TO</u>							
S: 29 T: 30 R: 5E DIXON LEWIS & CLARK NRD	AOHA RESERVOIR 13-5	ST	77.90AF	07/31/1980	A 15693		
<u>SILVER CREEK</u>							
S: 27 T: 30 R: 5E DIXON LEWIS & CLARK NRD	AOHA RESERVOIR 13-4A	ST	30.20AF	07/31/1980	A 15695		
<u>SILVER CREEK TRIB TO</u>							
S: 23 T: 30 R: 5E DIXON LEWIS & CLARK NRD	AOHA RESERVOIR 12-8	ST	74.30AF	05/13/1971	A 12257		
S: 24 T: 30 R: 5E DIXON LEWIS & CLARK NRD	AOHA RESERVOIR 12-3	ST	20.20AF	05/29/1984	A 16303		
<u>AOHA CREEK TRIB TO</u>							
S: 9 T: 30 R: 6E DIXON LEWIS & CLARK NRD	AOHA RESERVOIR 1-2	ST	58.50AF	06/19/1972	A 12661		
S: 16 T: 30 R: 6E DIXON LEWIS & CLARK NRD	AOHA RESERVOIR 1-3	ST	5.00AF	07/31/1980	A 15694		
<u>SOUTH CREEK</u>							
S: 28 T: 29 R: 5E DIXON DWIGHT E GOTCH	PUMP	IR	1.69	07/25/1975	A 13684		
JEROME T HELGREN	PUMP	IR	.20	03/29/1948	A 4237		
JEROME T HELGREN	PUMP	IR	2.53	09/02/1975	A 13782		
S: 21 T: 29 R: 5E DIXON DUANE LUND	PUMP	IR	1.81	12/16/1974	A 13313		

SURFACE WATER RIGHTS DATA
CLAIMS, APPLICATIONS, AND APPROPRIATIONS IN DOWNSTREAM ORDER
DIVISION NO. 2F

SOURCE LOCATION APPROPRIATOR	CARRIER GAGE	USE	GRANT IN CFS/AF	DATE OF PRIORITY	DOCKET/ APP. NUMBER	ANNOA.	FT. NT.
SOUTH CREEK							
S: 22 T: 29 R: 5E DIXON							
JAY E (MRS) LUND	PUMP	IR	.11	07/25/1946	A 3931		
JAY E (MRS) LUND	PUMP	IR	.04	12/26/1946	A 4014		
JAY E (MRS) LUND	PUMP	IR	1.10	03/14/1977	A 14801		
S: 15 T: 29 R: 5E DIXON							
HAROLD GROSVENOR	PUMP	IR	1.31	02/27/1981	A 15774		
S: 10 T: 29 R: 5E DIXON							
LYLE V CARLSON	PUMP	IR	.74	08/04/1955	A 7862		
DAILY BRANCH							
S: 26 T: 30 R: 4E DIXON							
HAROLD GROSVENOR	PUMP	IR	.76	02/09/1977	A 14699		K
SOUTH CREEK TRIB TO							
S: 13 T: 29 R: 5E DIXON							
DONALD DONHA	DONHA RESERVOIR	ST	43.40AF	02/21/1966	A 10778		
AGUA CREEK							
S: 23 T: 30 R: 6E DIXON							
CLAYTON BOTTORFF	PUMP	IR	.34	08/05/1946	A 3938		
CLAYTON BOTTORFF	PUMP	IR	.46	09/01/1955	A 8052		
S: 25 T: 30 R: 6E DIXON							
PETER J SCHIEFFER JR ET AL	PUMP	IR	4.93	03/17/1976	A 14103		
ELK CREEK TRIB TO							
S: 35 T: 28 R: 6E DAKOTA COUNTY OF DAKOTA							
	DAKOTA COUNTY RESERVOIR	ST	6.80AF	08/04/1986	A 16515		
ELK CREEK							
S: 29 T: 29 R: 7E DAKOTA							
CATHERYN M THOHIG	PUMP	IR	2.06	07/21/1976	A 14335		
S: 20 T: 29 R: 7E DAKOTA							
GARY NELSON	PUMP	IR	1.34	11/13/1975	A 13865		
S: 21 T: 29 R: 8E DAKOTA							
FREDERICK S LENNON ET AL	PUMP	IR	1.21	11/26/1957	A 9579		K#
COW CREEK							
S: 23 T: 25 R: 8E THURSTON							
RAYMOND URBANEC	PUMP	IR	.43	10/05/1970	A 12092		F
OMAHA CREEK							
S: 13 T: 25 R: 8E THURSTON							
DONALD L & MARSHA K URBANEC	PUMP	IR	.57	10/07/1970	A 12097		
OMAHA CREEK NORTH							
S: 24 T: 26 R: 7E THURSTON							
GLADYS STOUT ET AL	PUMP	IR	.81	12/01/1955	A 8271		K
OMAHA CREEK							
S: 1 T: 25 R: 8E THURSTON							
NORTHERN NATURAL GAS COMPANY	RESERVOIR NO. 2	ST	4.80AF	05/08/1975	A 13576		

SURFACE WATER RIGHTS DATA
CLAIMS, APPLICATIONS, AND APPROPRIATIONS IN DOWNSTREAM ORDER
DIVISION NO. 2F

SOURCE LOCATION APPROPRIATOR	CARRIER GAGE	USE	GRANT IN CFS/AF	DATE OF PRIORITY	DOCKET/ APP. NUMBER	ANNO. FT. NT.
<u>OMAHA CREEK</u> S: 1 T: 26 R: 8E THURSTON NORTHERN NATURAL GAS COMPANY	RESERVOIR NO. 1	ST	12.04AF	09/04/1973	A 12938	
<u>FIDDLER'S CREEK</u> S: 14 T: 27 R: 8E DAKOTA NORTHERN NATURAL GAS COMPANY	RESERVOIR OMAHA CREEK AT HOMER, NE	ST	2.92AF	09/12/1973	A 12939	#
<u>BLACKBIRD CREEK SOUTH</u> S: 3 T: 23 R: 9E BURT JOE HALLOY	PUMP	IR	.38	11/15/1955	A 8253	FK
<u>MISSOURI RIVER</u> S: 15 T: 24 R: 10E THURSTON TOBIN RANCH INC	PUMP	IR	2.19	07/01/1972	D 1075	
<u>ELM CREEK TRIB. TO</u> S: 4 T: 22 R: 10E BURT LEON E LANGEMEIER	LANGEMEIER RESERVOIR	ST	68.40AF	04/19/1973	A 12861	F
<u>ELM CREEK</u> S: 16 T: 23 R: 10E BURT HAROLD WEDGEWOOD	PUMP	IR	.47	07/27/1976	A 14348	
<u>MISSOURI RIVER</u> S: 3 T: 22 R: 11E BURT C EARL BUCY	PUMP	IR	1.76	06/15/1965	D 1065	
LARRY LINTZ	PUMP	IR	.56	07/01/1978	D 1060	
S: 10 T: 22 R: 11E BURT FANKHOUSER BROS.	PUMP	IR	4.00	06/30/1975	D 1088	
S: 14 T: 22 R: 11E BURT KENNETH PALMER	PUMP	IR	.73	07/01/1962	D 1058	
S: 23 T: 22 R: 11E BURT DOROTHY BEAVER	PUMP	IR	1.41	07/01/1960	D 1059	
S: 25 T: 22 R: 11E BURT THOMAS L MARSHALL	PUMP	IR	.72	01/26/1987	A 16537	
S: 6 T: 21 R: 12E BURT RAY & ROBERTS	PUMP	IR	1.06	07/23/1984	A 16312	K
S: 29 T: 21 R: 12E BURT WASHINGTON COUNTY BANK	PUMP	IR	1.76	07/01/1974	D 1092	
<u>TEKAMAH CREEK TRIB. TO</u> S: 19 T: 21 R: 10E BURT PAP10-MISSOURI RIVER NRD	TEKAMAH-MUD CREEK RES. 6-1	ST	55.90AF	10/28/1976	A 14529	F
PAP10-MISSOURI RIVER NRD	TEKAMAH-MUD RESERVOIR 6-4	ST	28.70AF	10/26/1981	A 16013	
S: 27 T: 21 R: 10E BURT PAP10-MISSOURI RIVER NRD	SUMMIT LAKE	ST	2616.00AF	10/23/1978	A 15353	
S: 17 T: 21 R: 10E BURT PAP10-MISSOURI RIVER NRD	TEKAMAH-MUD CREEK RES. 41-A	ST	188.40AF	10/21/1974	A 13242	

Department of Water Resources

475

SURFACE WATER RIGHTS DATA
CLAIMS, APPLICATIONS, AND APPROPRIATIONS IN DOWNSTREAM ORDER
DIVISION NO. 2F

SOURCE LOCATION APPROPRIATOR	CARRIER OF GAGE	USE	GRANT IN CFS/AF	DATE OF PRIORITY	DOCKET/APP NUMBER	ANNOA.	FT. NT.
<u>TEKAMAH-MUD CREEK RESERVOIR 41-A</u> S: 17 T: 21 R: 10E BURT PAPIO-MISSOURI RIVER NRD	ERIKSEN PUMP	SO	.00	05/12/1975	A 13580		
<u>TEKAMAH CREEK TRIB TO</u> S: 9 T: 21 R: 10E BURT PAPIO-MISSOURI RIVER NRD	TEKAMAH-MUD RESERVOIR 4-1	ST	57.90AF	10/26/1981	A 16076		
<u>TEKAMAH CREEK</u> S: 25 T: 21 R: 10E BURT KENNETH E & HABEL AHRENS TEKAMAH CREEK TRIB TO	PUMP	IR	.58	02/14/1975	A 13410		K
S: 24 T: 21 R: 10E BURT PAPIO-MISSOURI RIVER NRD	TEKAMAH-MUD CREEK RES. 22-A	ST	81.60AF	05/12/1977	A 14941		
<u>MUD CREEK</u> S: 13 T: 21 R: 10E BURT CLARENCE E CHAMBERLAIN	PUMP	IR	1.62	02/25/1970	A 11878		K
S: 18 T: 21 R: 11E BURT PAPIO-MISSOURI RIVER NRD	TEKAMAH-MUD CREEK RES. 9-A	ST	316.60AF	05/12/1975	A 13578		
<u>COMBINATION DITCH</u> S: 13 T: 20 R: 11E BURT DUDLEY O ALLER	PUMP	IR	4.42	04/23/1976	A 14192		F
<u>CARR CREEK</u> S: 19 T: 20 R: 11E BURT ROBERT SKINNER	PUMP	IR	2.29	03/21/1975	A 13487		F
<u>DAVIS CREEK</u> S: 27 T: 20 R: 10E WASHINGTON TAYLOR & HOVENDICK	PLEASANT VALLEY LAKE	ST	49.00AF	05/19/1981	A 15872		
S: 23 T: 20 R: 10E BURT R. BRUCE, PRUDENCE & JAMES SKINNER ROBERT & JAMES SKINNER	PUMP SKINNER RESERVOIR	IR ST	2.30 43.32AF	03/21/1975 05/10/1976	A 13486 A 14217		
<u>CARR CREEK</u> S: 30 T: 20 R: 11E WASHINGTON POTADLE FARMS, LTD	PUMP	IR	1.43	09/11/1962	A 10104		
<u>NEW YORK CREEK</u> S: 8 T: 19 R: 10E WASHINGTON LYLE C & MONA J THIELFOLDT	PUMP	IR	.47	11/23/1971	A 12446		K
<u>NEW YORK CREEK TRIB TO</u> S: 3 T: 19 R: 10E WASHINGTON WILLIAM C CAMERON	PUMP	IR	.21	04/18/1977	A 14910		K
S: 10 T: 19 R: 10E WASHINGTON JOE C CAMERON	CAMERON RESERVOIR	ST	46.40AF	10/08/1976	A 14502		
<u>CAMERON RESERVOIR</u> S: 10 T: 19 R: 10E WASHINGTON JOE C CAMERON	PUMP	SO	.00	06/06/1978	A 15271		

SURFACE WATER RIGHTS DATA
CLAIMS, APPLICATIONS, AND APPROPRIATIONS IN DOWNSTREAM ORDER
DIVISION NO. 2F

SOURCE LOCATION APPROPRIATOR	CARRIER GAGE	USE	GRANT IN CFS/AF	DATE OF PRIORITY	DOCKET/ APP. NUMBER	ANNOA.	FT. NT.
<u>NEW YORK CREEK</u> S: 13 T: 19 R: 10E WASHINGTON STANLEY C HOVEDNICK	PUMP	IR	1.06	05/20/1974	A 13033		
<u>NEW YORK CREEK TRIB TO</u> S: 18 T: 19 R: 11E WASHINGTON STANLEY C HOVEDNICK	PUMP NO. 2	IR	.22	09/03/1974	A 13187		K
<u>NEW YORK CREEK</u> S: 31 T: 20 R: 11E WASHINGTON POTADLE FARMS, LTD	PUMP	IR	2.49	10/16/1974	A 13237		
<u>GARR CREEK</u> S: 21 T: 20 R: 11E BURT POTADLE FARMS, LTD	PUMP	IR	1.04	09/11/1962	A 10103		K
<u>MISSOURI RIVER</u> S: 6 T: 19 R: 12E WASHINGTON TYSON FARMS, INC	PUMP	IR	6.51	06/30/1975	D 1086		
S: 24 T: 19 R: 11E WASHINGTON ANDERSON BROTHERS	PUMP	IR	2.23	07/20/1976	D 1064		
S: 5 T: 18 R: 12E WASHINGTON CITY OF BLAIR	BLAIR PIPELINE	DO	7.80	06/10/1982	A 16120		
<u>FISH CREEK</u> S: 9 T: 19 R: 11E WASHINGTON VIRGIL WRICH	PUMP	IR	.82	04/23/1963	A 10181		F
<u>STEWART CREEK</u> S: 26 T: 19 R: 11E WASHINGTON WILLIAM G & FREDRICKA WILSON	PUMP	IR	.20	01/24/1961	A 9884		K
<u>FISH CREEK TRIB TO</u> S: 16 T: 18 R: 11E WASHINGTON FRED J & EVA N BLOEMER	PUMP	IR	.44	12/17/1975	A 13910		K
<u>FISH CREEK</u> S: 6 T: 18 R: 12E WASHINGTON KELLY P RYAN	PUMP	IR	.37	08/06/1980	A 15699		
<u>MISSOURI RIVER</u> S: 21 T: 18 R: 12E WASHINGTON OMAHA PUBLIC POWER DISTRICT OMAHA PUBLIC POWER DISTRICT	FORT CALHOUN STATION FORT CALHOUN STATION	CO CO	704.00 121.21	08/01/1973 08/01/1973	D 1083 D 1100		
<u>LONG CREEK TRIB TO</u> S: 18 T: 17 R: 12E WASHINGTON LAKELAND DEVELOPMENT COMPANY	LAKE ARROWHEAD	ST	273.86AF	09/21/1970	A 12085		F
<u>MISSOURI RIVER</u> S: 23 T: 18 R: 12E WASHINGTON DESOTO NATIONAL WILDLIFE REFUGE DESOTO NATIONAL WILDLIFE REFUGE	WESTSIDE HABITAT DESOTO LAKE	ST ST	700.00AF 2100.00AF	10/01/1979 05/01/1960	D 1096 D 1095		
S: 35 T: 18 R: 12E WASHINGTON STRATBUCKER FARMS	PUMP	IR	1.98	05/06/1981	A 15866		

Department of Water Resources

477

SURFACE WATER RIGHTS DATA
CLAIMS, APPLICATIONS, AND APPROPRIATIONS IN DOWNSTREAM ORDER
DIVISION NO. 2F

SOURCE LOCATION APPROPRIATOR	CARRIER GAGE	USE	GRANT IN CFS/AF	DATE OF PRIORITY	DOCKET/APP NUMBER	ANNOTA. FT. NT.
<u>MOORES CREEK TRIB TO</u> S: 15 T: 17 R: 12E WASHINGTON JOHN P GRABOW	GRABOW RESERVOIR	ST	48.60AF	04/07/1981	A 15833	
<u>MOORES CREEK</u> S: 15 T: 17 R: 12E WASHINGTON WASHINGTON COUNTY	WASHINGTON COUNTY RESERVOIR NO. 1	ST	220.00AF	09/04/1987	A 16593	
<u>MISSOURI RIVER TRIB TO</u> S: 13 T: 17 R: 12E WASHINGTON WILLIAM E STRATBUCKER	STRATBUCKER RESERVOIR	ST	169.90AF	08/14/1975	A 13738	
<u>STRATBUCKER RESERVOIR</u> S: 13 T: 17 R: 12E WASHINGTON WILLIAM E STRATBUCKER	PUMP	SO	.00	04/05/1976	A 14149	
<u>TURKEY CREEK</u> S: 24 T: 17 R: 12E WASHINGTON FORT CALHOUN FARM CO	TURKEY CREEK RESERVOIR	ST	86.60AF	01/11/1980	A 15607	F
<u>MISSOURI RIVER</u> S: 21 T: 16 R: 13E DOUGLAS METROPOLITAN UTILITIES DISTRICT OF OMAHA	HINELUSA PUMPING STATION	DO	177118.00AF	08/08/1881	D 1087	
S: 27 T: 16 R: 13E DOUGLAS OMAHA PUBLIC POWER DISTRICT	NORTH OMAHA STATION MISSOURI RIVER AT OMAHA, NE	CO	1120.21	06/01/1954	D 1084	#
S: 35 T: 16 R: 13E DOUGLAS CITY OF OMAHA	CARTER LAKE	ST	2000.00AF	06/19/1989	A 16832	
S: 23 T: 15 R: 13E DOUGLAS OMAHA PUBLIC POWER DISTRICT	JONES STREET STATION	CO	138.37	01/01/1946	D 1085	
<u>SPRINGS</u> S: 18 T: 14 R: 14E SARPY M E P A	SPRING BRANCH CANAL	IR	.07	06/18/1895	A 29	
<u>MISSOURI RIVER</u> S: 31 T: 14 R: 14E SARPY NEBRASKA PUBLIC POWER DISTRICT	KRAMER POWER STATION	CO	365.42	09/01/1949	D 1072	
<u>PAPILLION CREEK, BIG</u> S: 6 T: 18 R: 11E WASHINGTON HANSEL W VOGT	PUMP	IR	1.56	07/25/1975	A 13680	F
S: 7 T: 18 R: 11E WASHINGTON KEITH F & DEBRA L AHRENS	PUMP	IR	.94	08/06/1968	A 11529	K
<u>PAPILLION CREEK, BIG, TRIB TO</u> S: 13 T: 18 R: 10E WASHINGTON WILLIAM S & DONNA K JENSEN	PUMP	IR	.91	08/14/1975	A 13739	K
THOMAS E & MYRNA E MOEN	PUMP	IR	.19	08/13/1976	A 14393	
<u>PAPILLION CREEK, BIG</u> S: 29 T: 18 R: 11E WASHINGTON DONALD H VOGT	PUMP	IR	2.19	09/16/1975	A 13809	

SURFACE WATER RIGHTS DATA
CLAIMS, APPLICATIONS, AND APPROPRIATIONS IN DOWNSTREAM ORDER
DIVISION NO. 2F

SOURCE LOCATION APPROPRIATOR	CARRIER GAGE	USE	GRANT IN CFS/AF	DATE OF PRIORITY	DOCKET/ APP. NUMBER	ANNOA. FT. NT.
<u>PAPILLION CREEK BIG TRIB TO</u> S: 32 T: 18 R: 11E WASHINGTON WASHINGTON COUNTY	WASHINGTON COUNTY RES. W-4	ST	38.00AF	12/13/1971	A 12458	
S: 27 T: 18 R: 11E WASHINGTON PAPIO-MISSOURI RIVER NRD	RESERVOIR W-3	ST	44.00AF	01/25/1983	A 16168	
S: 16 T: 18 R: 10E WASHINGTON ROBERT D. BOETTGER	PUMP	DO	.07	06/11/1992	A 17194	
S: 27 T: 18 R: 10E WASHINGTON ANSEL & STEVAN A ANDERSEN	PUMP	1R	2.74	08/11/1975	A 13725	
ANSEL & STEVAN A ANDERSEN ANDERSEN RESERVOIR	ANDERSEN RESERVOIR	ST	18.00AF	01/17/1977	A 14644	
S: 27 T: 18 R: 10E WASHINGTON ANSEL & STEVAN A ANDERSEN	PUMP	SI	.00	01/17/1977	A 14645	A-13725
<u>PAPILLION CREEK BIG TRIB TO</u> S: 30 T: 18 R: 11E WASHINGTON WASHINGTON COUNTY	PAPILLION CREEK RES. W-2	ST	25.90AF	07/16/1971	A 12324	
<u>PAPILLION CREEK BIG</u> S: 16 T: 17 R: 11E WASHINGTON CORNHUSKER NURSERY	PUMP	1R	1.60	03/22/1988	A 16631	
<u>PAPILLION CREEK BIG TRIB TO</u> S: 32 T: 17 R: 11E WASHINGTON DARYL D MISFELDT	PUMP	1R	.06	05/15/1968	A 11422	
<u>PAPILLION CREEK BIG</u> S: 4 T: 16 R: 11E DOUGLAS JEANETTE N MUELLER	PUMP	1R	.35	09/07/1955	A 8064	K
<u>PAPILLION CREEK BIG TRIB TO</u> S: 2 T: 15 R: 11E DOUGLAS PAPIO-MISSOURI RIVER NRD	PAPILLION CREEK RES. D-18	ST	81.40AF	05/17/1989	A 16803	
S: 07 T: 16 R: 11E DOUGLAS CHARLES F PETERSON	PUMP	DO	.22	07/13/1992	A 17208	
S: 36 T: 16 R: 11E DOUGLAS DOUGLAS COUNTY	PAPILLION CREEK RES. 16	ST	1550.00AF	05/25/1972	A 12644	
S: 13 T: 15 R: 11E DOUGLAS FATHER FLANAGAN'S BOYS' HOME	BOYS TOWN LAKE	ST	47.16AF	09/22/1967	A 11255	
S: 18 T: 15 R: 12E DOUGLAS CANDLEWOOD INC	CANDLEWOOD LAKE	ST	573.00AF	04/20/1972	A 12602	
<u>PAPILLION CREEK LITTLE TRIB TO</u> S: 9 T: 16 R: 12E DOUGLAS DOUGLAS COUNTY	PAPILLION CREEK RES. D-4	ST	164.00AF	12/19/1983	A 16257	
S: 11 T: 16 R: 12E DOUGLAS LAKE COVENTRY INC	LONERGAN LAKE	ST	2018.70AF	04/03/1967	A 11089	
<u>PAPILLION CREEK LITTLE</u> S: 22 T: 16 R: 12E DOUGLAS DOUGLAS COUNTY	PAPILLION CREEK RES. S-11	ST	3910.00AF	07/24/1973	A 12909	

Department of Water Resources

479

See "Use" definitions and footnotes on pages 68 and 69

SURFACE WATER RIGHTS DATA
CLAIMS, APPLICATIONS, AND APPROPRIATIONS IN DOWNSTREAM ORDER
DIVISION NO. 2F

SOURCE LOCATION APPROPRIATOR	CARRIER GAGE	USE	GRANT IN CFS/AF	DATE OF PRIORITY	DOCKET/ APP. NUMBER	ANNOA.	FT. NT.
<u>PAPILLION CREEK BIG</u> S: 19 T: 14 R: 13E SARPY HELEN VANSEVEREN	PUMP	IR	.18	08/24/1955	A 7985		K
S: 30 T: 14 R: 13E SARPY JEFF SCHAEFFER	PUMP	IR	.78	03/21/1984	A 16284		
<u>PAPILLION CREEK WEST TRIB TO DOUGLAS COUNTY</u> S: 21 T: 15 R: 11E DOUGLAS	RESERVOIR	ST	35.20AF	05/11/1970	A 11935		
<u>BOXELDER CREEK TRIB TO JOHN A WIEBE</u> BOXELDER CREEK	WIEBE RESERVOIR	ST	80.20AF	04/25/1968	A 11399		
S: 34 T: 15 R: 11E DOUGLAS CORPS OF ENGINEERS	PAPILLION CREEK RES. 18	ST	3472.00AF	03/15/1983	A 16182		
<u>PAPILLION CREEK WEST</u> S: 1 T: 14 R: 11E DOUGLAS RONALD P JONES	PUMP	IR	.55	05/09/1980	A 15646		
<u>PAPILLION CREEK SOUTH TRIB TO</u> S: 21 T: 14 R: 11E SARPY PAPIO-MISSOURI RIVER NRD	PAPILLION CREEK RES. S-6	ST	11.70AF	07/17/1989	A 16850		
S: 23 T: 14 R: 11E SARPY CORPS OF ENGINEERS	PAPILLION CREEK RES. 20	ST	2712.00AF	08/13/1982	A 16141		
<u>HELL CREEK</u> S: 24 T: 15 R: 11E DOUGLAS FATHER FLAMAGAN'S BOYS' HOME	BOYS TOWN LAKE	ST	145.00AF	01/07/1988	A 16614		
<u>PAPILLION CREEK WEST TRIB TO</u> S: 6 T: 13 R: 13E SARPY SARPY COUNTY	PAPILLION CREEK RES. S-32	ST	53.90AF	12/01/1969	A 11830		
S: 8 T: 13 R: 13E SARPY PAPIO-MISSOURI RIVER NRD	PAPILLION CREEK RES. S-31	ST	57.10AF	04/18/1973	A 12857		

WATER RIGHTS DATA
 CLAIMS, APPLICATIONS, AND APPROPRIATIONS CANCELLED OR DISMISSED FROM JANUARY 1, 1991 TO DECEMBER 31, 1992
 DIVISION NO. 1A

SOURCE LOCATION APPROPRIATOR	CARRIER	USE	AMOUNT	DATE CANCELLED	DOCKET/ APP. NUMBER	ANNTA.	FT. NT.
NORTH PLATTE RIVER							
S: 18 T: 23 R: 60W WYOMING MITCHELL IRRIGATION DIST	MITCHELL CANAL	IR	2.43	07/15/1991 D	1052	T-111	KX
SPOTTED TAIL CREEK, WEST							
S: 27 T: 23 R: 56W SCOTTS BLUFF WESTERN SURGAR CO	SPRING CREEK RESERVOIR	MF	.00AF	06/16/1992 A	1642		#L
NORTH PLATTE RIVER							
S: 18 T: 20 R: 51W MORRILL BRIDGEPORT IRRIGATION DISTRICT	BELMONT CANAL	IR	175.58	11/20/1992 D	828		KX
HENRY HASS & SONS, INC	BELMONT CANAL	IR	4.84	11/20/1992 D	876R	P-149	KL
EMPIRE CANAL COMPANY	EMPIRE CANAL	IR	.00	11/30/1992 D	858 R	P-NONE	K
EMPIRE CANAL COMPANY	EMPIRE CANAL	IR	.69	11/30/1992 A	866		K
CEDAR CREEK, WEST FORK							
S: 28 T: 18 R: 48W MORRILL ROY & LEORA WEBORG	NELSON-RADCLIFF CANAL	IR	.38	03/18/1992 D	1034A	T-124	K
CEDAR CREEK							
S: 23 T: 18 R: 48W MORRILL BRIDGEPORT IRRIGATION DISTRICT	CEDAR CREEK FEEDER	IR	2.70	11/20/1992 A	1397	D-828	IK
NORTH PLATTE RIVER							
S: 14 T: 18 R: 47W MORRILL LISCO IRRIGATION DISTRICT	LISCO CANAL	IR	1.30	03/27/1992 D	856		K
LISCO IRRIGATION DISTRICT	LISCO CANAL	IR	.54	03/27/1992 D	787 R	P-NONE	K
LISCO IRRIGATION DISTRICT	LISCO CANAL	IR	.00	03/27/1992 D	787 R	P-NONE	L
NORTH RIVER IRRIGATION DISTRICT	LISCO CANAL	IR	.00	03/27/1992 D	787 R		L
LISCO IRRIGATION DISTRICT	LISCO CANAL	IR	156.86	03/27/1992 A	243 R	P-NONE	K
LISCO IRRIGATION DISTRICT	LISCO CANAL	IU	.00	03/27/1992 A	991	U-17	K
C BLAINE & MARILYN D MCVICKER	LISCO CANAL	IR	.00	03/27/1992 A	4658		L
JOHN E & ELLOISE MCVICKER	LISCO CANAL	IR	.00	03/27/1992 A	5572		L
ASH CREEK							
S: 10 T: 16 R: 42W GARDEN WALTER J WOLFORD	PUMP	IR	5.00	03/18/1992 A	4660		L
WALTER J WOLFORD	ASH CREEK RESERVOIR	ST	.00AF	03/18/1992 A	4671		L
NORTH PLATTE RIVER							
S: 03 T: 14 R: 38W KEITH CENTRAL NEBR PUBLIC POWER & IRRIG DIST	NORTH PLATTE, PLATTE SUTHERLAND & TRI-COUNTY	FW		04/23/1992 A	17149		J
KINGSLEY RESERVOIR							
S: 3 T: 14 R: 38W KEITH CENTRAL NEBR PUBLIC POWER & IRRIG DIST	NORTH PLATTE, PLATTE, SUTHERLAND & TRI-COUNTY	FW	.00	11/08/1991 A	17018		J
NORTH PLATTE RIVER							
S: 18 T: 14 R: 33W LINCOLN PAXTON-HERSHEY WATER COMPANY	PAXTON-HERSHEY CANAL	IR	44.45	04/15/1991 D	653		K
PAXTON-HERSHEY WATER COMPANY	PAXTON-HERSHEY CANAL	US	.34	04/15/1991 D	653	U-14	K

Department of Water Resources

WATER RIGHTS DATA
 CLAIMS, APPLICATIONS, AND APPROPRIATIONS CANCELLED OR DISMISSED FROM JANUARY 1, 1991 TO DECEMBER 31, 1992
 DIVISION NO. 1A

SOURCE LOCATION APPROPRIATOR	CARRIER	USE	AMOUNT	DATE CANCELLED	DOCKET/ APP. NUMBER	ANNOA.	FT. NT.
KINGSLEY RESERVOIR							
S: 18 T: 14 R: 33W LINCOLN CENTRAL NEBR PUBLIC POWER & IRRIG DIST	PAXTON-HERSHEY CANAL	SI	.08	04/15/1991 A	6476	D-653	#K
BIRDWOOD CREEK							
S: 35 T: 15 R: 33W LINCOLN BIRDWOOD IRRIGATION DISTRICT	BIRDWOOD CANAL	IR		02/07/1991 D	646		KH
BIRDWOOD IRRIGATION DISTRICT	BIRDWOOD CANAL	IR	.08	10/21/1991 A	16851		L#
KINGSLEY RESERVOIR							
S: 08 T: 13 R: 29W LINCOLN CENTRAL NEBR PUBLIC POWER & IRRIG DIST	CENTRAL SUPPLY CANAL	CO		09/29/1992 A	17187		J
PLATTE RIVER							
S: 08 T: 13 R: 29W LINCOLN CENTRAL NEBR PUBLIC POWER & IRRIG DIST	CENTRAL SUPPLY CANAL	CO		09/29/1992 A	17188		J
S: 30 T: 12 R: 26W LINCOLN THIRTY MILE CANAL COMPANY	THIRTY MILE CANAL	IR	.06	05/29/1992 A	1853	T97	K
THIRTY MILE CANAL COMPANY	THIRTY MILE CANAL	US	.15	05/29/1992 A	1853	U-8	K
SUTHERLAND RESERVOIR							
S: 30 T: 12 R: 26W LINCOLN NEBRASKA PUBLIC POWER DISTRICT	THIRTY MILE CANAL	UI	.08	05/29/1992 A	2726	A1853,U-	K
PLATTE RIVER							
S: 15 T: 11 R: 25W DAWSON COZAD DITCH COMPANY	COZAD CANAL	IR	377.41	06/22/1992 D	626	T-131	K
SUTHERLAND RESERVOIR							
S: 15 T: 11 R: 25W DAWSON NEBRASKA PUBLIC POWER DISTRICT	COZAD CANAL	UI	.00	06/22/1992 A	2726	D-626,U7	K
PLATTE RIVER							
S: 35 T: 9 R: 21W DAWSON CENTRAL NEBRASKA CONSERVATION ASSN	CENTRAL PLATTE CANAL	IR	.08	03/04/1991 A	14137		J
CENTRAL NEBRASKA CONSERVATION ASSN	CENTRAL PLATTE CANAL	ST	.00	03/04/1991 A	14138A		J
	WOOD RIVER RESERVOIR						
CENTRAL NEBRASKA CONSERVATION ASSN	CENTRAL PLATTE CANAL	ST	.00	03/04/1991 A	14139		J
TWIN VALLEY CONSERVATION ASSN, INC	TWIN PRAIRIE RESERVOIR						
TWIN VALLEY CONSERVATION ASSN, INC	TWIN VALLEY CANAL	ST	.00	03/04/1991 A	15974		J
TWIN VALLEY CONSERVATION ASSN, INC	BUCKEYE RESERVOIR						
TWIN VALLEY CONSERVATION ASSN, INC	TWIN VALLEY CANAL	ST	.00	03/04/1991 A	15975		J
TWIN VALLEY CONSERVATION ASSN, INC	CENTER RESERVOIR						
TWIN VALLEY CONSERVATION ASSN, INC	TWIN VALLEY CANAL	ST	.00	03/04/1991 A	15976		J
TWIN VALLEY CONSERVATION ASSN, INC	DRY CREEK RESERVOIR						
TWIN VALLEY CONSERVATION ASSN, INC	TWIN VALLEY CANAL	ST	.00	03/04/1991 A	15977		J
TWIN VALLEY CONSERVATION ASSN, INC	WOOD RIVER RESERVOIR #2						
TWIN VALLEY CONSERVATION ASSN, INC	TWIN VALLEY CANAL	ST	.00	03/04/1991 A	15978		J
TWIN VALLEY CONSERVATION ASSN, INC	WOOD RIVER RESERVOIR #1						
TWIN VALLEY CONSERVATION ASSN, INC	TWIN VALLEY CANAL	ST	.00	03/04/1991 A	15979		J
	TURKEY RESERVOIR #3						

WATER RIGHTS DATA
CLAIMS, APPLICATIONS, AND APPROPRIATIONS CANCELLED OR DISMISSED FROM JANUARY 1, 1991 TO DECEMBER 31, 1992
DIVISION NO. 1A

SOURCE LOCATION APPROPRIATOR	CARRIER	USE	AMOUNT	DATE CANCELLED	DOCKET/ APP. NUMBER	ANNOA.	FT. NT.
<u>PLATTE RIVER</u>							
S: 35 T: 9 R: 21W DAWSON TWIN VALLEY CONSERVATION ASSN, INC	TWIN VALLEY CANAL	ST	.00	03/04/1991	A 15980		J
TWIN VALLEY CONSERVATION ASSN, INC	TURKEY RESERVOIR #2 TWIN VALLEY CANAL	ST	.00	03/04/1991	A 15981		J
TWIN VALLEY CONSERVATION ASSN, INC	TURKEY RESERVOIR #1 TWIN VALLEY CANAL ELM CREEK RESERVOIR	SS	.00	03/04/1991	A 15983	A-15982	JC
<u>TWIN VALLEY RESERVOIRS</u>							
S: 35 T: 9 R: 21W DAWSON TWIN VALLEY CONSERVATION ASSN, INC	TWIN VALLEY CANAL	SI	.00	03/04/1991	A 15984	A-15985	J
<u>PLATTE RIVER</u>							
S: 35 T: 9 R: 21W DAWSON TWIN VALLEY CONSERVATION ASSN, INC	TWIN VALLEY CANAL	IR	.00	03/04/1991	A 15985		J
S: 3 T: 8 R: 21W GOSPER CENTRAL PLATTE NRD	J-2 WASTEWAY	IF	.00	07/02/1992	A 17005		J
S: 2 T: 8 R: 21W GOSPER CENTRAL PLATTE NRD	PLATTE RIVER	IF	.00	07/02/1992	A 17006		J
CENTRAL PLATTE NRD	PLATTE RIVER	IF	.00	07/02/1992	A 17007A		J
<u>STREVER CREEK</u>							
S: 36 T: 9 R: 20W DAWSON DELVCO FARMS, A PARTNERSHIP	PUMP	IR	.00	05/14/1991	A 16471		L
<u>BUFFALO CREEK</u>							
S: 12 T: 9 R: 20W DAWSON WILLIAM A RICE	PUMP	IR	.68	12/16/1992	A 16838		K
S: 4 T: 8 R: 18W BUFFALO DALE EBERS	PUMP	IR	.64	12/16/1992	A 16763		K
<u>ELM CREEK</u>							
S: 20 T: 9 R: 18W BUFFALO TWIN VALLEY CONSERVATION ASSN, INC	ELM CREEK RESERVOIR	ST	.00	03/04/1991	A 15982		J
<u>SUTHERLAND RESERVOIR</u>							
S: 3 T: 8 R: 18W BUFFALO NEBRASKA PUBLIC POWER DISTRICT	KEARNEY CANAL	SI	.00	04/29/1991	A 16583	A-16584	K
<u>PLATTE RIVER</u>							
S: 3 T: 8 R: 18W BUFFALO NEBRASKA PUBLIC POWER DISTRICT	KEARNEY CANAL	IR	1.13	04/15/1991	A 16584		K
S: 32 T: 09 R: 13W BUFFALO PLATTE RIVER WHOOPING CRANE HAB.	PLATTE RIVER	ST		03/18/1992	A 17134		J
S: 33 T: 09 R: 13W BUFFALO PLATTE RIVER WHOOPING CRANE HAB.	PLATTE RIVER	ST		03/18/1992	A 17133		J
PLATTE RIVER WHOOPING CRANE HAB.	PLATTE RIVER	ST		03/18/1992	A 17132		J
S: 31 T: 12 R: 7W HAMILTON UPPER BIG BLUE NRD	CHAPMAN PUMP STATION	IR	.00	12/16/1991	A 16027		JW
UPPER BIG BLUE NRD	CHAPMAN PUMP STATION AURORA RESERVOIR	ST	.00	12/16/1991	A 16028		JW

See "Use" definitions and footnotes on pages 68 and 69

WATER RIGHTS DATA
 CLAIMS, APPLICATIONS, AND APPROPRIATIONS CANCELLED OR DISMISSED FROM JANUARY 1, 1991 TO DECEMBER 31, 1992
 DIVISION NO. 1A

SOURCE LOCATION APPROPRIATOR	CARRIER	USE	AMOUNT	DATE CANCELLED	DOCKET/ APP. NUMBER	ANNOA.	FT. NT.
<u>PLATTE RIVER</u>							
S: 31 T: 12 R: 7W HAMILTON							
UPPER BIG BLUE NRD	CHAPMAN PUMP STATION STOCKHAM RESERVOIR	ST	.00	12/16/1991	A 16031		JW
UPPER BIG BLUE NRD	CHAPMAN PUMP STATION AURORA RESERVOIR	ST	.00	12/16/1991	A 16036		JW
UPPER BIG BLUE NRD	CHAPMAN PUMP STATION STOCKHAM RESERVOIR	ST	.00	12/16/1991	A 16038		JW
UPPER BIG BLUE NRD	CHAPMAN PUMP STATION	IR	.00	12/16/1991	A 16606		JW
<u>WOOD RIVER</u>							
S: 6 T: 10 R: 17W BUFFALO							
CENTRAL NEBRASKA CONSERVATION ASSN	WOOD RIVER RESERVOIR	SS	.00	03/04/1991	A 14138B	A-14138A	JC
<u>PRAIRIE CREEK TRIB. TO</u>							
S: 26 T: 12 R: 12W HALL							
CENTRAL NEBRASKA CONSERVATION ASSN	RECHARGE RESERVOIR NO. 4	ST	.00AF	03/04/1991	A 16662		J
S: 23 T: 12 R: 12W HALL							
CENTRAL NEBRASKA CONSERVATION ASSN	RECHARGE RESERVOIR NO. 5	ST	.00AF	03/04/1991	A 16663		J
S: 35 T: 11 R: 13W BUFFALO							
CENTRAL NEBRASKA CONSERVATION ASSN	NORTH PRAIRIE RESERVOIR	ST	.00AF	03/04/1991	A 16659		J
S: 16 T: 11 R: 12W HALL							
CENTRAL NEBRASKA CONSERVATION ASSN	RECHARGE RESERVOIR NO. 2	ST	.00AF	03/04/1991	A 16661		J
S: 21 T: 11 R: 12W HALL							
CENTRAL NEBRASKA CONSERVATION ASSN	RECHARGE RESERVOIR NO. 1	ST	.00AF	03/04/1991	A 16660		J
<u>PRAIRIE CREEK</u>							
S: 25 T: 16 R: 5W NANCE							
EDWIN J SHOTKOSKI	PUMP	IR	.00	04/15/1991	A 16616		L

WATER RIGHTS DATA
 CLAIMS, APPLICATIONS, AND APPROPRIATIONS CANCELLED OR DISMISSED FROM JANUARY 1, 1991 TO DECEMBER 31, 1992
 DIVISION NO. 1B

SOURCE LOCATION APPROPRIATOR	CARRIER	USE	AMOUNT	DATE CANCELLED	DOCKET/ APP. NUMBER	ANNOA. FT. NT.
<u>DEER CREEK TRIB TO</u>						
S: 01 T: 05 R: 25W FURNAS FURNACE COUNTY FARMS	FURNAS COUNTY FARMS RES.	ST		02/11/1992	A 17126	J
<u>REPUBLICAN RIVER</u>						
S: 11 T: 1 R: 17W HARLAN BOSTWICK IRRIGATION DISTRICT	FRANKLIN CANAL	IR	8.27	07/09/1992	A 2691A	K
BOSTWICK IRRIGATION DISTRICT	FRANKLIN CANAL	IR	11.00	07/09/1992	A 2691BR	P-325T17 K
<u>ENDERS STRUNK HARLAN COUNTY SWANSON AND HUGH BUTLER LAKE RESERVOIRS</u>						
S: 11 T: 1 R: 17W HARLAN BUREAU OF RECLAMATION	FRANKLIN CANAL	SI	.00	07/09/1992	A 62250	A-2691A K
BUREAU OF RECLAMATION	FRANKLIN CANAL	SI	.00	07/09/1992	A 62250	A-2691BR K
<u>REPUBLICAN RIVER</u>						
S: 11 T: 1 R: 17W HARLAN BOSTWICK IRRIGATION DISTRICT	FRANKLIN CANAL	IR	.82	07/09/1992	A 10964	K
<u>ENDERS STRUNK HARLAN COUNTY SWANSON AND HUGH BUTLER LAKE RESERVOIRS</u>						
S: 11 T: 1 R: 17W HARLAN BUREAU OF RECLAMATION	FRANKLIN CANAL	SI	.36	07/09/1992	A 13268	A-10964 K
<u>HAINES BRANCH</u>						
S: 1 T: 1 R: 16W CUSTER MAX L BOHMAN	PUMP	IR		09/16/1991	A 17068	A-2691A JD
<u>CENTER CREEK</u>						
S: 26 T: 2 R: 15W FRANKLIN LEROY W HARMS	PUMP	IR	.00	09/16/1991	A 16996	LD
<u>THOMPSON CREEK</u>						
S: 35 T: 2 R: 13W FRANKLIN WILLIAM A (III) GOOSIC	PUMP	IR	.44	08/28/1992	A 13929	#K
<u>CROOKED CREEK TRIB TO</u>						
S: 6 T: 1 R: 10W WEBSTER RACHEL GOECK	PUMP	IR		11/28/1991	A 17078	L
<u>REPUBLICAN RIVER</u>						
S: 4 T: 1 R: 10W WEBSTER VERLIN HARRIS	PUMP	IR	.07	05/14/1991	A 5038	T113 K

Department of Water Resources

WATER RIGHTS DATA
 CLAIMS, APPLICATIONS, AND APPROPRIATIONS CANCELLED OR DISMISSED FROM JANUARY 1, 1991 TO DECEMBER 31, 1992
 DIVISION NO. 1C

SOURCE LOCATION APPROPRIATOR	CARRIER	USE	AMOUNT	DATE CANCELLED	DOCKET/ APP. NUMBER	ANNOA.	FT. NT.
<u>PAWNEE CREEK TRIB. TO</u> S: 16 T: 7 R: 9W ADAMS EVELYN LAUX	PUMP	1R	1.45	11/20/1991	A 12665		L
<u>SANDY CREEK BIG</u> S: 22 T: 3 R: 1E JEFFERSON JOHN C BULIN JR	PUMP	1R	.20	05/13/1992	A 16695		K

WATER RIGHTS DATA
 CLAIMS, APPLICATIONS, AND APPROPRIATIONS CANCELLED OR DISMISSED FROM JANUARY 1, 1991 TO DECEMBER 31, 1992
 DIVISION NO. 10

SOURCE LOCATION APPROPRIATOR	CARRIER	USE	AMOUNT	DATE CANCELLED	DOCKET/ APP. NUMBER	ANNOA.	FT. NT.
<u>BLUE RIVER BIG</u> S: 8 T: 13 R: 1E BUTLER VICTOR HERMANN	PUMP	IR	.11	07/09/1992	A 16668		K
S: 35 T: 12 R: 2E SEWARD LELAND A & SUSAN K IHIG	PUMP	IR	.00	05/29/1992	A 9227		L
<u>LINCOLN CREEK</u> S: 4 T: 11 R: 2W YORK CLARENCE BRAHMSTEADT JR	PUMP	IR	.17	05/13/1992	A 16693		K
<u>BLUE RIVER BIG WEST FORK</u> S: 33 T: 9 R: 6W HAMILTON UPPER BIG BLUE NRD	PUMP	IR	.00	12/16/1991	A 16600		J
UPPER BIG BLUE NRD	STOCKHAM RESERVOIR	SS	.00	12/16/1991	A 16032	A-16031	J
<u>BLUE RIVER BIG WEST FORK NORTH BRANCH</u> S: 28 T: 9 R: 6W HAMILTON UPPER BIG BLUE NRD	STOCKHAM RESERVOIR	SS	.00	12/16/1991	A 16033	A-16031	J
S: 33 T: 9 R: 6W HAMILTON UPPER BIG BLUE NRD	STOCKHAM RESERVOIR	SS	.00AF	12/16/1991	A 16603	A-16031	J
<u>BEAVER CREEK</u> S: 7 T: 10 R: 2W YORK DAVID G VESSELS ET AL	PUMP	IR	.00	04/15/1991	A 4268		L
<u>INDIAN CREEK</u> S: 22 T: 8 R: 2W FILLMORE FRANK L KOMAREK	PUMP	IR	.00	08/20/1992	A 14919		L
<u>BLUE RIVER BIG WEST FORK</u> S: 3 T: 9 R: 1E SEWARD UPPER BIG BLUE NRD	BEAVER CROSSING RESERVOIR	SS	.00	12/16/1991	A 16039	A-16038	J
<u>BLUE RIVER BIG</u> S: 15 T: 7 R: 4E SALINE DAYLE R ZNAMENACEK	PUMP	IR	.00	01/15/1992	A 16218		L
S: 36 T: 6 R: 4E SALINE DEAN & DAVID SPILKER	PUMP	IR	.20	03/18/1991	A 16608		K
<u>TURKEY CREEK</u> S: 19 T: 7 R: 1E SALINE ANN V HAMOUZ	PUMP	IR	.00	04/15/1991	A 10010		L
ANN V HAMOUZ	PUMP	IR	.00	04/15/1991	A 10124		L
<u>CUB CREEK RESERVOIR 15-B</u> S: 36 T: 4 R: 2E JEFFERSON LOWER BIG BLUE NRD	BLOBAUM-ZULAUF PUMPS	SO	.00	11/20/1991	A 13000		K

Department of Water Resources

487

WATER RIGHTS DATA
 CLAIMS, APPLICATIONS, AND APPROPRIATIONS CANCELLED OR DISMISSED FROM JANUARY 1, 1991 TO DECEMBER 31, 1992
 DIVISION NO. 1F

SOURCE LOCATION APPROPRIATOR	CARRIER	USE	AMOUNT	DATE CANCELLED	DOCKET/ APP. NUMBER	ANNOA.	FT. NT.
<u>WEEPING WATER CREEK</u> S: 9 T: 10 R: 12E CASS NATURAL GAS PIPELINE COMPANY OF AMERICA	PUMP	MF		11/30/1991	A 17080		J
<u>RUMGE RESERVOIR 2</u> S: 27 T: 10 R: 12E CASS LOWER PLATTE SOUTH NRD	PUMP	SO	.00	04/15/1991	A 16557		K
<u>NEMAHA RIVER, LITTLE SOUTH FORK</u> S: 13 T: 7 R: 9E OTOE PRANGE CONSTRUCTION	PUMP	MF		07/31/1991	A 17088		J#
<u>INDIAN CREEK</u> S: 5 T: 4 R: 15E NEMAHA IFA FARMS	PUMP	IR	.00	05/13/1992	A 16665		L
<u>NEMAHA RIVER, LITTLE</u> S: 32 T: 5 R: 15E NEMAHA IFA FARMS	PUMP	IR	1.80	04/22/1992	A 16664		K
<u>BADGER BRANCH CREEK</u> S: 36 T: 5 R: 10E JOHNSON FRANK R FOETISCH JR	PUMP	IR	.00	04/15/1991	A 12470		L
<u>FOUR MILE CREEK</u> S: 6 T: 1 R: 14E RICHARDSON CHERRELYN SMITH	PUMP	IR	.00	08/20/1992	A 10795		L

WATER RIGHTS DATA
 CLAIMS, APPLICATIONS, AND APPROPRIATIONS CANCELLED OR DISMISSED FROM JANUARY 1, 1991 TO DECEMBER 31, 1992
 DIVISION NO. 2A

SOURCE LOCATION APPROPRIATOR	CARRIER	USE	AMOUNT	DATE CANCELLED	DOCKET/ APP. NUMBER	ANNOA.	FT. NT.
<u>UNKNOWN</u> S: 7 T: 19 R: 22W CUSTER VANKIRK SAND AND GRAVEL	PUMP	MF		06/17/1991	A 17871		JE
<u>LOUP RIVER MIDDLE</u> S: 35 T: 18 R: 17W CUSTER LOUP BASIN RECLAMATION DISTRICT	FARWELL MAIN CANAL	IR	.30	12/16/1992	A 16806		K
<u>SHERMAN RESERVOIR</u> S: 1 T: 15 R: 14W SHERMAN BUREAU OF RECLAMATION	FARWELL MAIN CANAL	SI	.00	12/16/1992	A 16814	A-16806	K
<u>LOUP RIVER SOUTH</u> S: 1 T: 15 R: 23W CUSTER WILLIAM S BATTEN	PUMP	IR		09/16/1991	A 17069		J
<u>MUDDY CREEK</u> S: 13 T: 16 R: 20W CUSTER MIKE CHRISTENSEN	PUMP	IR		12/17/1991	A 17103		J
<u>OAK CREEK</u> S: 6 T: 14 R: 12W HOWARD DUANE LEWANDOWSKI	PUMP	IR	.23	12/16/1992	A 16746		K
S: 24 T: 14 R: 12W HOWARD BRANT A JOHNSON	PUMP	IR	.06	01/15/1992	A 16635		K
<u>TURKEY CREEK TRIB TO</u> S: 16 T: 14 R: 11W HOWARD DONALD & DENNIS LUKASIEWICZ	JENSEN PUMP	IR	.14	07/15/1991	A 14872		L
<u>LOUP RIVER NORTH</u> S: 13 T: 21 R: 19W LOUP NORTH LOUP RIVER PUBLIC POWER & IRRIG DIST	TAYLOR-ORD CANAL	IR	.36	11/20/1992	A 16788		K
<u>DAVIS CREEK</u> S: 33 T: 17 R: 12W CREELEY DONALD O & ARLENE A HAMEL	PUMP	IR	.36	11/20/1992	A 16556		L
<u>LOUP RIVER NORTH</u> S: 21 T: 16 R: 11W HOWARD HOOKER BROTHERS, INC	PUMP	MF	.00	07/02/1991	A 16993		JO
<u>MUNSON CREEK</u> S: 3 T: 15 R: 12W HOWARD EVELYN M MCCLURE	PUMP	IR	.31	11/20/1992	A 16836		K
<u>LOUP RIVER</u> S: 6 T: 16 R: 4W NANCE TOM SPRUNK	COLUMBUS-GENOA CANAL	IR	.14	04/15/1991	A 16615		K
<u>CLEAR CREEK</u> S: 02 T: 16 R: 01W PLATTE BRANDENBURGH LAKES	BRANDENBURGH LAKE	ST	.00AF	10/30/1992	A 16708		L
<u>SHELL CREEK</u> S: 14 T: 21 R: 5W BOONE JOHN V JUELSON	PUMP	IR	.00	07/09/1992	A 9559		L

Department of Water Resources

489

WATER RIGHTS DATA
 CLAIMS, APPLICATIONS, AND APPROPRIATIONS CANCELLED OR DISMISSED FROM JANUARY 1, 1991 TO DECEMBER 31, 1992
 DIVISION NO. 2A

SOURCE LOCATION APPROPRIATOR	CARRIER	USE	AMOUNT	DATE CANCELLED	DOCKET/ APP. NUMBER	ANNOA.	FT. NT.
<u>SHELL CREEK</u>							
S: 5 T: 18 R: 2W PLATTE							
EARL A WEBER	PUMP	IR	.00	08/20/1992	A 12618		L
EARL A WEBER	PUMP	IR	.00	08/20/1992	A 11758		L
S: 9 T: 18 R: 2W PLATTE							
LLOYD M JOHNSTON	PUMP	IR	.00	07/09/1992	A 8709		L
S: 15 T: 18 R: 2W PLATTE							
LOUIS G GROMENTHAL	PUMP	IR	.71	08/20/1992	A 11147		K
S: 13 T: 18 R: 2W PLATTE							
ERNEST E HAUKE	PUMP	IR	.05	08/20/1992	A 4069		K
<u>ELM CREEK</u>							
S: 1 T: 18 R: 2W PLATTE							
ELIZABETH JASPER	PUMP	IR	.00	07/09/1992	A 6678		L
<u>SHELL CREEK</u>							
S: 19 T: 18 R: 1W PLATTE							
IRVIN W & JUANITA A MUELLER	PUMP	IR	.00	07/09/1992	A 3028		L
S: 30 T: 18 R: 1W PLATTE							
GARY NOVAK	PUMP	IR	1.95	08/20/1992	A 2787		K
S: 29 T: 18 R: 1W PLATTE							
WILLIAM J COAN	PUMP	IR	.14	08/20/1992	A 3599		K
HENRY FOLTZ	PUMP	IR	.92	08/20/1992	A 10560		K
S: 21 T: 18 R: 1W PLATTE							
GOEDEKEN FARMS, INC	PUMP	IR	.00	08/20/1992	A 14362		L
S: 21 T: 18 R: 1E PLATTE							
JULIAN WILKE	PUMP	IR	.79	08/20/1992	A 16771		K
S: 22 T: 18 R: 1E PLATTE							
SAMSON, INC	PUMP	IR	.00	08/20/1992	A 3023		L
S: 18 T: 18 R: 1E PLATTE							
LAWRENCE LUSCHE	PUMP	IR	.03	08/20/1992	A 2997		K
S: 24 T: 18 R: 1E PLATTE							
LOUIS KLUG	PUMP	IR	.00	07/09/1992	A 12148		L
ARTHUR KLUG	PUMP	IR	.00	07/09/1992	A 2943		L
S: 20 T: 18 R: 2E COLFAX							
WILMA KONOPIK	PUMP	IR	.09	08/20/1992	A 6502		K
<u>TAYLOR CREEK</u>							
S: 4 T: 18 R: 2E COLFAX							
LAWRENCE D GERNSTEIN	PUMP	IR	.00	07/09/1992	A 7308		L
S: 9 T: 18 R: 2E COLFAX							
CLINT JOHANNES	PUMP	IR	.00	03/18/1991	A 16588		L
<u>SHELL CREEK</u>							
S: 21 T: 18 R: 2E COLFAX							
DONALD J & MARJORIE A GAETH	PUMP	IR	.00	07/09/1992	A 11174		L
S: 22 T: 18 R: 2E COLFAX							
HERMAN MAROHN ESTATE	PUMP	IR	.00	08/20/1992	A 2925		L

WATER RIGHTS DATA
 CLAIMS, APPLICATIONS, AND APPROPRIATIONS CANCELLED OR DISMISSED FROM JANUARY 1, 1991 TO DECEMBER 31, 1992
 DIVISION NO. 2A

SOURCE LOCATION APPROPRIATOR	CARRIER	USE	AMOUNT	DATE CANCELLED	DOCKET/ APP. NUMBER	ANNOA.	FT. NT.
SNELL CREEK							
S: 23 T: 18 R: 2E COLFAX							
HERMAN MAROHM ESTATE ET AL	PUMP	IR	.00	08/20/1992	A 2814		L
ALLEN M & KATHY ERNST	PUMP	IR	1.55	08/20/1992	A 14562		K
S: 25 T: 18 R: 2E COLFAX							
PINE TREE FARM, LTD	PUMP	IR	1.13	08/20/1992	A 13943		K
ERVIN E BERGT	PUMP	IR	.61	09/11/1992	A 6750		K
S: 29 T: 18 R: 3E COLFAX							
EMIL L KAVAN ESTATE	PUMP	IR	.00	08/20/1992	A 2798		L
S: 28 T: 18 R: 3E COLFAX							
ROBERT W & SHIRLEY E WOLFE	PUMP	IR	.00	07/09/1992	A 2771		L
S: 34 T: 18 R: 3E COLFAX							
ELMER HERDE	PUMP	IR	.01	08/20/1992	A 2782		K
ELMER HERDE	PUMP	IR	.21	08/20/1992	A 2642		K
S: 35 T: 18 R: 3E COLFAX							
ELMER HERDE	PUMP	IR	.79	08/20/1992	A 3080		K
THOMAS C & ROBERT V KRIVONLAVEK	PUMP	IR	1.05	08/20/1992	A 2918		K
S: 36 T: 18 R: 3E COLFAX							
VICTOR MARES	PUMP	IR	.00	08/20/1992	A 14813		L
S: 1 T: 17 R: 3E COLFAX							
FRANK J DUDEK	PUMP	IR	.92	07/09/1992	A 2929		LK
TOM W BAILEY	PUMP	IR	.80	08/20/1992	A 2871		L
S: 12 T: 17 R: 3E COLFAX							
MORRIS E BAILEY	PUMP	IR	.54	08/20/1992	A 2923		K
S: 9 T: 17 R: 4E COLFAX							
MILO MOREJSI	PUMP	IR	.00	07/09/1992	A 3424		L
LOST CREEK							
S: 25 T: 17 R: 1E PLATTE							
DNIGHT W & PATRICIA J MICHAELSEN	PUMP	IR	.00	07/09/1992	A 14344		L
S: 39 T: 17 R: 2E COLFAX							
RICHARD C & MARY LUX	PUMP	IR	.00	08/20/1992	A 4088		L
RICHARD C & MARY LUX	PUMP	IR	.00	08/20/1992	A 7989		L
S: 21 T: 17 R: 2E COLFAX							
A GLENN KLICK	PUMP	IR	.69	08/20/1992	A 4488		K
S: 28 T: 17 R: 2E COLFAX							
LLOYD & GORDON E KOHLER	PUMP	IR	.81	08/20/1992	A 8311		K
S: 27 T: 17 R: 2E COLFAX							
MATTHEW WACHAL ESTATE	PUMP	IR	.04	08/20/1992	A 6267		K
ROY NELSON	PUMP	IR	.53	08/20/1992	A 4092		K
S: 19 T: 17 R: 4E COLFAX							
HORIZON PROPERTIES COMPANY	PUMP	IR	.10	08/20/1992	A 13990		K
S: 18 T: 17 R: 4E COLFAX							
ERNEST J KREJCI	PUMP	IR	.55	07/09/1992	A 13609		LK

Department of Water Resources

WATER RIGHTS DATA
 CLAIMS, APPLICATIONS, AND APPROPRIATIONS CANCELLED OR DISMISSED FROM JANUARY 1, 1991 TO DECEMBER 31, 1992
 DIVISION NO. 28

SOURCE LOCATION APPROPRIATOR	CARRIER	USE	AMOUNT	DATE CANCELLED	DOCKET/ APP. NUMBER	ANNOA.	FT. NT.
<u>ELKHORN RIVER</u> S: 19 T: 24 R: 3W MADISON ERVIN EISENMENCER	PUMP	IR	2.01	04/22/1992	A 16712		K
<u>ELKHORN RIVER NORTH FORK</u> S: 36 T: 26 R: 2W PIERCE DALE H PRICE	PUMP	IR	.16	06/16/1992	A 16632		K
<u>ELKHORN RIVER</u> S: 8 T: 23 R: 1E STANTON ROBERT I & MARY C BURNS	PUMP	IR	2.28	03/18/1992	A 16696		K
<u>UNION CREEK</u> S: 7 T: 21 R: 1W MCPHERSON NEAL J MASCHKE	PUMP	IR	.63	03/18/1992	A 16627		K
<u>TAYLOR CREEK</u> S: 30 T: 22 R: 1W MADISON GERALD L & GERTRUDE BICHLMEIER	PUMP	IR	.83	06/16/1992	A 12036		K
<u>LOGAN CREEK TRIB TO</u> S: 10 T: 28 R: 4E DIXON ROBERT E DEMPSTER	PUMP	IR	.85	04/22/1992	A 16690		K
<u>LOGAN CREEK SOUTH</u> S: 27 T: 26 R: 3E WAYNE DON J KUBIK	PUMP	IR	1.00	05/13/1992	A 16700		K
<u>LOGAN CREEK</u> S: 14 T: 21 R: 8E BURT R J KRUSE & SONS INC	PUMP	IR	.00	03/18/1992	A 16673		L
<u>DRY CREEK</u> S: 33 T: 21 R: 8E BURT HORVATICH INC	PUMP	IR	.00	03/18/1992	A 16628		L
<u>BELL CREEK</u> S: 13 T: 19 R: 9E WASHINGTON RODNEY RABE	PUMP	IR	.14	03/18/1992	A 16688		K
<u>BUCKEYE CREEK</u> S: 26 T: 19 R: 9E WASHINGTON HAROLD TIMM	PUMP	IR	.45	04/22/1992	A 16670		K
<u>ELKHORN RIVER</u> S: 34 T: 16 R: 10E DOUGLAS THE J C ROBINSON SEED CO/BROWN ET AL OMAHA HOME FOR BOYS	PUMP PUMP	IR IR	.00	10/21/1991 11/20/1991	A 17041 A 17054		L L
<u>BATES BRANCH</u> S: 13 T: 13 R: 4E BUTLER WILLIAM J & DELORES H SCHNEIDER	PUMP	IR	.09	05/13/1992	A 16694		K
<u>GREENWOOD CREEK</u> S: 9 T: 11 R: 9E CASS ROBERT I BIKI I	PUMP	IR	2.05	05/13/1992	A 16655		✓

WATER RIGHTS DATA
 CLAIMS, APPLICATIONS, AND APPROPRIATIONS CANCELLED OR DISMISSED FROM JANUARY 1, 1991 TO DECEMBER 31, 1992
 DIVISION NO. 28

SOURCE LOCATION APPROPRIATOR	CARRIER	USE	AMOUNT	DATE CANCELLED	DOCKET/ APP. NUMBER	ANNOA. NT.	FT. NT.
<u>WAHOO CREEK</u> S: 34 T: 14 R: 8E SAUNDERS EMIL R PACULA	PUMP	IR	2.20	05/13/1992	A 16674		K
<u>SILVER CREEK</u> S: 29 T: 15 R: 8E SAUNDERS HOUSKA & HOUSKA	PUMP	IR	.85	04/15/1991	A 16612		K
<u>CLEAR CREEK</u> S: 26 T: 13 R: 9E SAUNDERS EARL NORRIS	PUMP	IR	.74	05/13/1992	A 16656		K

WATER RIGHTS DATA
 CLAIMS, APPLICATIONS, AND APPROPRIATIONS CANCELLED OR DISMISSED FROM JANUARY 1, 1991 TO DECEMBER 31, 1992
 DIVISION NO. 2C

SOURCE LOCATION APPROPRIATOR	CARRIER	USE	AMOUNT	DATE CANCELLED	DOCKET/ APP. NUMBER	ANNOA. NT.	FT. NT.
<u>SNAKE RIVER</u> S: 29 T: 31 R: 30W CHERRY AINSWORTH IRRIGATIONDISTRICT	AINSWORTH CANAL	IR	.02	11/20/1992	A 16790		K
<u>MERRITT RESERVOIR</u> S: 29 T: 31 R: 30W CHERRY BUREAU OF RECLAMATION	AINSWORTH CANAL	SO	.00	11/20/1992	A 16791		K
<u>MAY CREEK</u> S: 26 T: 35 R: 34W CHERRY JIMMY L. HEATH	PUMP	IR	.05	11/20/1992	A 16798		K
<u>LAKE MINNECHADOZA</u> S: 30 T: 34 R: 27W CHERRY PETIT CONSTRUCTION CO.	PUMP	MF		10/03/1992	A 17118		J
<u>HIGGINS, T. RESERVOIR</u> S: 27 T: 34 R: 17W KEYA PAHA THOMAS G HIGGINS	PUMP	SO	.00	11/20/1992	A 16747		K
<u>SANDY CREEK - BIG</u> S: 14 T: 31 R: 15W HOLT OLIVER HORTON	PUMP	IR	.43	11/20/1992	A 16737		L
<u>BLACKBIRD CREEK</u> S: 20 T: 31 R: 11W HOLT EMIL L BARTOS	PUMP	IR	3.23	04/15/1991	A 16103		K
<u>CRAPPIE LAKE</u> S: 11 T: 31 R: 8W KNOX MKM RANCH, A NE PARTNERSHIP	PUMP	SO		08/20/1992	A 17115		L
<u>VERDIGRE CREEK - MIDDLE BRANCH</u> S: 24 T: 30 R: 08W KNOX PHILIP & DAVID PIERCE	PUMP	IR		03/27/1992	A 17150		J

WATER RIGHTS DATA
 CLAIMS, APPLICATIONS, AND APPROPRIATIONS CANCELLED OR DISMISSED FROM JANUARY 1, 1991 TO DECEMBER 31, 1992
 DIVISION NO. 2D

SOURCE LOCATION APPROPRIATOR	CARRIER	USE	AMOUNT	DATE CANCELLED	DOCKET/ APP. NUMBER	ANNOA.	FT. NT.
<u>WHITE RIVER</u>							
S: 26 T: 31 R: 53W SIOUX CITY OF CRAWFORD	CRAWFORD WATER SYSTEM	DO		04/29/1991 D	1026		K+
S: 09 T: 31 R: 52W DAWES CITY OF CRAWFORD	CRAWFORD WATER SYSTEM	DO		04/29/1991 D	1026 R		J
<u>COTTONWOOD CREEK LITTLE</u>							
S: 13 T: 32 R: 53W SIOUX JOHN E & JANETT A WOHLERS	DODD-MCDOWELL RESERVOIR	ST		04/01/1991 A	17049		J

Department of Water Resources

See "Use" definitions and footnotes on pages 68 and 69

WATER RIGHTS DATA
 CLAIMS, APPLICATIONS, AND APPROPRIATIONS CANCELLED OR DISMISSED FROM JANUARY 1, 1991 TO DECEMBER 31, 1992
 DIVISION NO. 2F

SOURCE LOCATION APPROPRIATOR	CARRIER	USE	AMOUNT	DATE CANCELLED	DOCKET/ APP. NUMBER	ANNOA.	FT. NT.
<u>MISSOURI RIVER</u>							
S: 03 T: 34 R: 10W BOYD ROBERT COURTNEY	PUMP	ST	10.00AF	11/20/1992	A 17167		J
S: 20 T: 34 R: 9W BOYD LESLIE L. HOLZ	PUMP	IR		11/20/1991	A 17060		L
<u>ANTELOPE CREEK LAKE</u>							
S: 35 T: 33 R: 01W CEDAR LEWIS & CLARK NRD	PUMP	SO		05/13/1992	A 17154		J
<u>MISSOURI RIVER</u>							
S: 28 T: 32 R: 5E DIXON KEITH HANGMAN	PUMP	IR	.61	04/22/1992	A 16686		K
S: 23 T: 24 R: 10E THURSTON CHARLES E LARKIN ENTERPRISE	MISSOURI RIVER CHUTES	ST		04/22/1992	A 17093		J
<u>TEKAMAH-MUD CREEK RESERVOIR 81-A</u>							
S: 17 T: 21 R: 10E BURT PAP10-MISSOURI RIVER NRD	TAKAMA RESERVOIR 4-5	ST		05/13/1992	A 17171		J
PAP10-MISSOURI RIVER NRD	TAKAMA RESERVOIR 4-2	ST		8/20/1992	A 17170		J
<u>TEKAMAH-MUD CREEK RESERVOIR 9-A</u>							
S: 18 T: 21 R: 11E BURT PAP10-MISSOURI RIVER NRD	PUMP	SO	.00	03/18/1992	A 16667		L

Department of Water Resources

INDEX

	<u>Page</u>
A	
Adjudication Hearings	48
Administration of Water	22
Administrative Report	1
Appropriations (See Claims and Applications)	66
Cancelled and Dismissed	481
B	
Beerline Canal Company	29
Big Papio Channel Improvement Project	8
Bishop, Robert	3
Boyer Chute	8
Box Butte Reservoir	53
Butler Lake, Hugh	53
C	
Calamus Reservoir	53
Central Nebraska Public Power and Irrigation District	14
Christensen, Stanley	4
Claims and Applications:	
No. 1-A, Platte Rivers and Tributaries	70
No. 1-B, Republican and Frenchman Rivers and Tributaries	107
No. 1-C, Little Blue River and Tributaries	151
No. 1-D, Big Blue River and Tributaries	186
No. 1-E, Lodgepole Creek	258
No. 1-F, Nemaha and Missouri Rivers and Tributaries	262
No. 2-A, Loup Rivers and Tributaries	300
No. 2-B, Lower Platte, Elkhorn Rivers and Tributaries	349
No. 2-C, Niobrara River and Tributaries	395
No. 2-D, White River and Tributaries	437
No. 2-E, Hat Creek and Tributaries	451
No. 2-F, Missouri River and Tributary Basins	464
Cancelled and Dismissed	481
Commissioners, Water	2
Comparison of Storage in Reservoirs	53
Control Areas Map	64
Court Cases	27
D	
Dam Rehabilitation	11
Developments, New	7

Report of the

	<u>Page</u>
E	
Enders Reservoir	53
Executives and Employees	1
F	
Fees Collected	47
FERC	15
G	
Gages Dropped	7
Glendo Reservoir	53
Ground Water:	
Challenge to NRD's Authority	11
Control and Management Areas Map	64
Permits to Transfer Ground Water to Adjoining State	60
Permits to Withdraw, Transport and Use Ground Water	57
Permit Under Industrial Ground Water Regulatory Act	62
Registered Wells	56
H	
Harlan County Reservoir	53
Hearings, Adjudications	48
Hearings, Miscellaneous	50
I	
Instream Flow Applications	9
J	
Jess v. West	17
K	
Kansas Compacts:	
Administration	8
Blue Rivers	12
Republican River	12

Department of Water Resources

	Page
L	
Lake McConaughy	53
Little Blue Natural Resources District	11
Little Blue River Administration	8
Logan East Rural Water System	7
Loup Basin Water Supply and Use	54
M	
Maps:	
Control and Management Areas	64
Loup Basin Water Supply and Use	54
Republican Basin Water Supply and Use	55
Water Divisions	65
Herritt Reservoir	53
Missouri River:	
Master Manual	15
Missouri Suit Against the Corps	13
Upper Basin Suit Against the Corps	17
N	
Nebraska v. Wyoming	16
New Developments	7
O	
Oliver Reservoir	53
Ongoing Disputes	15
P	
Pathfinder Reservoir	53
Permits:	
Industrial Ground Water Regulatory Act	62
Transfer Ground Water to Adjoining State	60
Withdraw, Transport and Use Ground Water	57
Prairie Bend I	17
Prairie Bend II	17
R	
Republican Basin Water Supply and Use	55
Reservoirs	53

Report of the

	<u>Page</u>
S	
Sherman Reservoir	53
State v. Whooping Crane Trust	9
Statistics	47
Strunk Lake, Harry	53
Swanson Lake	53
T	
Twin Loups Project	13
Twin Valley Project	17
W	
Water Administration	22
Water Commissioners	2
Water Divisions:	
Boundaries	65
No. 1-A, Platte Rivers and Tributaries	70
No. 1-B, Republican and Frenchman Rivers and Tributaries	107
No. 1-C, Little Blue River and Tributaries	151
No. 1-D, Big Blue River and Tributaries	186
No. 1-E, Lodgepole Creek	258
No. 1-F, Nemaha and Missouri Rivers and Tributaries	262
No. 2-A, Loup Rivers and Tributaries	300
No. 2-B, Lower Platte, Elkhorn Rivers and Tributaries	349
No. 2-C, Niobrara River and Tributaries	395
No. 2-D, White River and Tributaries	437
No. 2-E, Hat Creek and Tributaries	451
No. 2-F, Missouri River and Tributary Basins	464
Water Supply	19
Wells:	
Permits to Transfer Ground Water to Adjoining State	60
Permits to Withdraw, Transport and Use Ground Water	57
Permit Under Industrial Ground Water Regulatory Act	62
Registrations	56
Whitney Reservoir	53