

**FORTY-SEVENTH BIENNIAL REPORT
DEPARTMENT OF WATER RESOURCES**

**TO THE
GOVERNOR OF NEBRASKA**

1987-1988

FORTY-SEVENTH BIENNIAL REPORT

OF THE

DEPARTMENT OF WATER RESOURCES

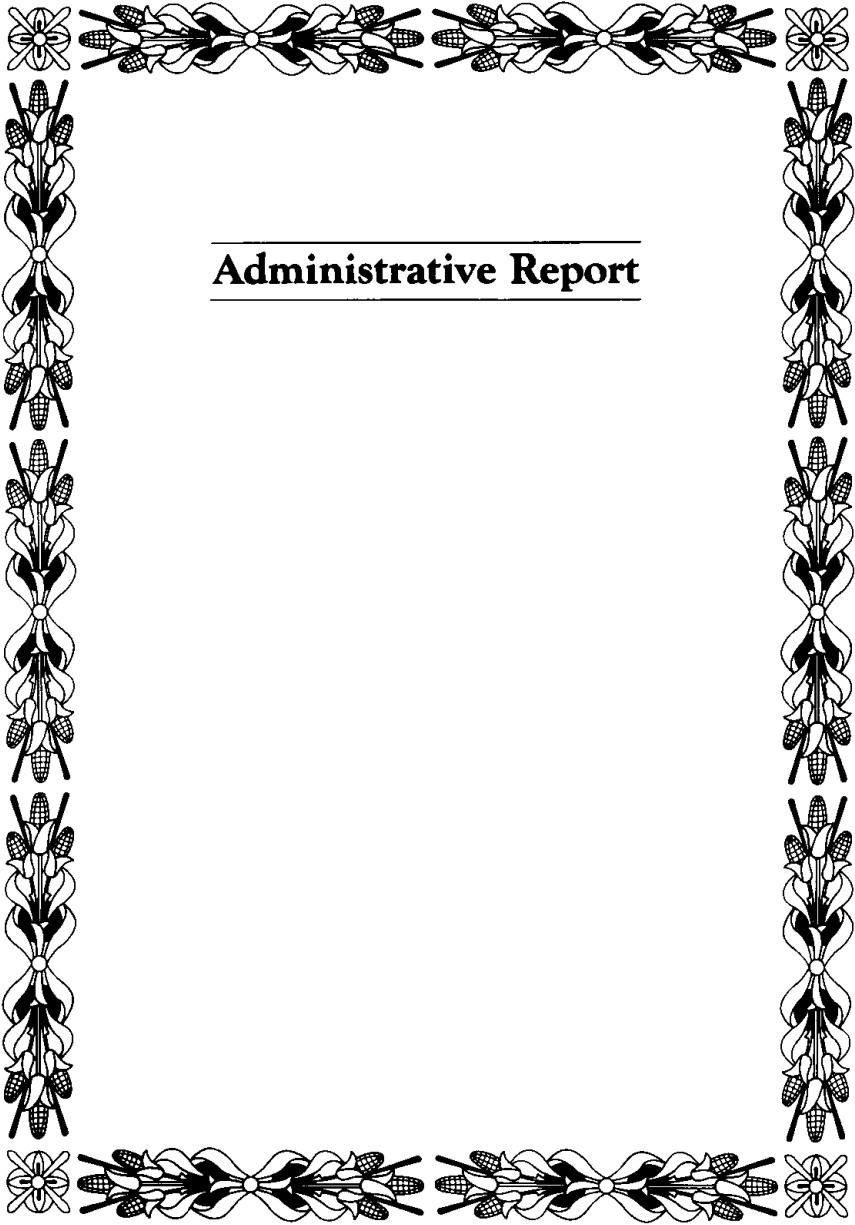
THE HONORABLE KAY ORR
GOVERNOR OF THE STATE OF NEBRASKA

LINCOLN, NEBRASKA
1987 - 1988

DEPARTMENT OF WATER RESOURCES

TABLE OF CONTENTS

	<u>Page</u>
Administrative Report	
Employee Information	1
New Developments	3
Water Supply	8
Water Rights Administration	10
Court Cases	
Hitchcock and Red Willow Irrigation District et al v. Lower Platte Natural Resources District et al.	15
Central Nebraska Public Power and Irrigation District v. John D. and Patty R. Abrahamson et al	26
ETSI Pipeline Project v. Missouri et al.	39
Catherland Reclamation District v Lower Platte North Natural Resources District et al.	55
Statistics	
Statistical Summary	63
Fees Collected	63
Hearing Summaries.	64
Comparison of Storage in Reservoirs	68
Loup River Basin Water Supply and Use Map	69
Republican River Basin Water Supply and Use Map	70
Registered Wells by County	71
Permit Under Industrial Ground Water Regulatory Act.	72
Permits to Transfer Ground Water to Adjoining State	73
Permits to Withdraw, Transport and Use Ground Water	74
Ground Water Control and Management Area Map	77
Water Divisions and Map	78
Claims and Applications	79
No. 1-A, Platte Rivers and Tributaries	83
No. 1-B, Republican and Frenchman Rivers and Tributaries	118
No. 1-C, Little Blue River and Tributaries	159
No. 1-D, Big Blue River and Tributaries	193
No. 1-E, Lodgepole Creek	263
No. 1-F, Nemaha and Missouri Rivers and Tributaries	267
No. 2-A, Loup Rivers and Tributaries	303
No. 2-B, Lower Platte, Elkhorn Rivers and Tributaries	352
No. 2-C, Niobrara River and Tributaries	395
No. 2-D, White River and Tributaries	435
No. 2-E, Hat Creek and Tributaries	449
No. 2-F, Missouri River and Tributary Basins	462
Cancelled and Dismissed	478
Index	499



Administrative Report

DEPARTMENT OF WATER RESOURCES

EXECUTIVES AND EMPLOYEES OF THE DEPARTMENT OF WATER RESOURCES

Deborah A. Bandiola, Accounting Clerk II	Lincoln
William H. Birkel, Water Resources Specialist III.	Norfolk
Robert F. Bishop, Division Chief, Operations	Lincoln
Ann S. Bleed, State Hydrologist.	Lincoln
Ferdinand J. Boehme, Engineer II	Lincoln
Dorothy A. Brening, Secretary II	Bridgeport
Stanley M. Christensen, Water Resources Specialist IV.	Bridgeport
Susan E. Cotton, Staff Assistant I	Lincoln
Bradley D. Edgerton, Water Resources Specialist II	Cambridge
Susan A. France, Administrative Assistant II	Lincoln
Kari L. Gordon, Staff Assistant I.	Lincoln
Eustaquio Guzman, Business Manager II.	Lincoln
Carol A. Hans, Staff Assistant I	Lincoln
Thomas L. Hayden, Water Resources Specialist III	Bridgeport
Judith A. Huwaldt, Secretary II.	Lincoln
J. Michael Jess, Director.	Lincoln
Thomas L. Klanecky, Water Resources Specialist II.	Ord
Lumir C. Kubicek, Division Chief, Engineering.	Lincoln
Thomas R. Lamberson, Assistant Director.	Lincoln
Guy H. Lindeman, Engineer III.	Lincoln
Mary L. Lonowski, Administrative Secretary	Lincoln
James A. Marburger, Water Resources Specialist II.	Lincoln
Kathleen M. McDonald, Word Processing Specialist I	Lincoln
Kenneth M. Meikle, Water Resources Specialist II	Norfolk
Thomas A. Mitchell, Water Resources Specialist II.	Crawford
Harvey M. Mortimore, Water Resources Specialist II	Bridgeport
David J. Neely, Water Resources Specialist III	Bridgeport
Russell K. Oaklund, Water Resources Specialist III	Cambridge
James F. Ostdiek, Water Resources Specialist II.	North Platte
Keith A. Paulsen, Water Resources Specialist III	Lincoln
Lloyd E. Powell, Jr., Water Resources Specialist II.	Bridgeport
James C. Retchless, Water Resources Specialist II.	Bridgeport
Robert D. Sejkora, Water Resources Specialist II	Lincoln
Eli Solano, Water Resources Specialist II.	Lincoln
Janis Stakens, Drafter III	Lincoln
Danny L. Studnicka, Water Resources Specialist II.	Ord
Harold W. Turek, Water Resources Specialist II	Ord
James W. Vassos, Water Resources Specialist III.	Bridgeport
Karl A. Wadas, Water Resources Specialist III.	Ord
Kent A. Wohlers, Engineer I.	Lincoln
Dennis J. Wortmann, Water Resources Specialist II.	North Platte

REPORT OF THE

OTHERS EMPLOYED DURING BIENNIUM

H. Lee Becker, State Hydrologist	Lincoln
Susan Eichthaler, Typist II.	Bridgeport
Mike Felix, Water Resources Data Collector	Lincoln
Kevin Molzahn, Water Resources Data Collector.	North Platte
Victor Shepardson, Water Resources Data Collector.	Bridgeport
Gary Tyree, Water Resources Data Collector	Bridgeport

WATER COMMISSIONERS

Terry Green.	Bridgeport
Thomas Patterson	Cambridge
Kurt Ronnekamp	Lincoln
Harry Satchell	Bridgeport
Carl Streeter.	Ord
Fred B. Williams	Ord

NEW DEVELOPMENTS

Nebraska-Wyoming Dispute

Nebraska's request to the U.S. Supreme Court to accept jurisdiction in the Nebraska-Wyoming dispute over the 1945 North Platte Decree was granted. In 1986, Nebraska asked the high court to enforce the Decree because Wyoming is violating, and threatens to violate Nebraska's equitable apportionment of North Platte River basin waters established in the Decree.

Wyoming filed a counterclaim accusing Nebraska of violating the Decree. The National Audubon Society, Platte River Whooping Crane Critical Habitat Maintenance Trust, Basin Electric, Nebraska Public Power District and Central Nebraska Public Power and Irrigation District filed motions to intervene. Their interventions were denied. A special master was appointed, and it is expected that in early 1989 he will decide whether to grant Wyoming's motion for summary judgment or to proceed with hearings.

Instream Flows

Early in 1987 the Nebraska Game and Parks Commission filed applications for protection of instream flows in three reaches of Long Pine Creek, a tributary of the Niobrara River. They were the first applications ever filed for appropriating water for instream flows under provisions of the 1984 law.

Several parties filed objections to the applications. Following a hearing Director Jess denied the applications without prejudice stating that the Commission failed to meet the burden of proof demanded by law.

The Commission filed a new application in 1988 for an appropriation for instream flows on Long Pine Creek. Objections to the application again were filed, and a hearing is scheduled for early 1989.

Twin Loups Project

In the summer of 1987, the Twin Loups Reclamation District project delivered water for the first time through the Mirdan and Geranium canals. Approximately 22,000 acres were served. Construction is to be completed over the next few years.

Central Platte NRD Management Area

In June 1988, the Central Platte Natural Resources District (NRD) designated the entire district as a management area under the provisions of the Nebraska Ground Water Management Act. Permits must now be acquired from the NRD prior to drilling a well in the district. Principle goal of the management area is to control or improve ground water quality.

Best management practices have been established, fertilizer application controls are mandated for certain areas and fertilizer management classes for farm operators are required in certain areas. Pumping allocations and individual well use rotation may be required if ground water levels decline.

REPORT OF THE

Prairie Bend and Twin Valley Projects

In 1988, the Central Nebraska Conservation Association, Inc. (Prairie Bend) and the Twin Valley Conservation Association, Inc. (Twin Valley) filed new applications and petitions with the Department to amend previous applications. The Director had previously ordered the two applicants to inform DWR of the results of a feasibility study and proposed changes in the two projects.

Prairie Bend's applications were originally filed in 1976. The applications proposed a direct surface irrigation project for 70,000 acres in Buffalo and Hall counties, which included two reservoirs. The original Prairie Bend applications were approved and the project was granted several time extensions for starting construction and filing maps with the Department.

Twin Valley's original applications were filed in 1981. Project sponsors proposed a direct surface irrigation project for 55,000 acres in Dawson and Buffalo counties. The project included nine reservoirs. The Department held hearings for Twin Valley, but has not ruled on any of its applications.

The recent filings propose to change both projects from direct surface irrigation projects to intentional underground water storage and recovery projects. The new filings also change the point of diversion, the number of reservoirs and their locations.

The Department requested formal consultation with the Nebraska Game and Parks Commission regarding the Nongame and Endangered Species Act. Parties were requested to submit briefs on whether amendments can be made to pending and approved, unperfected applications.

Blue River Compact

On August 11, 1988, Kansas requested regulation of the Little Blue River under the terms of the Kansas-Nebraska Blue River Compact for the first time. The compact, enacted in 1971, provides for the following daily stateline flow amounts:

<u>Month</u>	<u>Little Blue cfs</u>	<u>Big Blue cfs</u>
May	45	45
June	45	45
July	75	80
August	80	90
September	60	65

After receiving the call from Kansas, DWR staff confirmed a flow of 72 cubic feet per second in the Little Blue River at the stateline. DWR proceeded to issue 462 regulating notices to water users in the Little Blue River basin. Within 48 hours, precipitation brought the flow above the scheduled amounts for a couple of weeks. Flow in early September was again below schedule amounts. However, this was from natural causes rather than diversions in Nebraska.

Little Blue River flows were above schedule amounts during 1987. Big Blue River stateline flows exceeded schedule amounts in both 1987 and 1988.

Industrial Ground Water Regulatory Act

The first application under the Industrial Ground Water Regulatory Act was filed in 1988. IBP, Inc., of Dakota City filed for a permit to withdraw 4,000 acre-feet of ground water annually for its beef processing plant and tannery. No objections to the application were filed, and the permit was approved.

Underground Water Storage

Several districts and canal companies applied for recognition of incidental underground water storage during this biennium. Applications for incidental underground water storage and recovery were approved for the Gothenburg, Dawson County, Kearney, Cozad, Thirty-Mile, Six-Mile, and Orchard-Alfalfa canal systems. Similar applications are pending for the Tri-County, North Platte, Paxton-Hershey, Suburban and Keith-Lincoln Counties canal systems. Applications for intentional underground water storage were filed by Central Nebraska Conservation Association, Inc. and Twin Valley Conservation Association, Inc. Both of these applications are pending.

Appeals to the Supreme Court

In October, 1987, the Nebraska Supreme Court affirmed the Director's decision concerning Application U-2. The application was filed by the Central Nebraska Public Power and Irrigation District for recognition of incidental underground water storage and recovery. There were 58 objectors to the approval. Following a 1985 hearing the Director approved the application, and the objectors appealed. The Supreme Court decision is reported in full in the Court Cases Section of this book.

The Nebraska Supreme Court also affirmed the Directors decision concerning the application for supplemental storage water from the South Platte River for Enders Reservoir in the Republican basin. (See Court Cases.)

On December 16, 1988, the Nebraska Supreme Court issued an opinion concerning Little Blue III. Little Blue III is the project initially filed by the Little Blue Natural Resources District to divert Platte River waters into the Little Blue River basin.

In Little Blue III the Court found that the Director erred in allowing Little Blue Natural Resources District to assign the pending applications to Catherland Reclamation District. They stated the Director's Order should be vacated and the applications dismissed. A rehearing has been requested. The Supreme Court ruling is included in the Court Cases section of this book.

Blue Creek Irrigation District has appealed the Director's decision concerning two transfer applications. The Director found that part of the land proposed for transfer did not have a valid water appropriation and cancelled a portion of the appropriation for nonuse. The District is appealing the decision on the basis the Department erred in combining a transfer and adjudication action. No decision has been issued.

Jess v. West

Director Jess filed a lawsuit in federal district court on June 9, 1988, seeking to have Wyoming's Deer Creek Dam Environmental Impact Statement (EIS) declared inadequate and the Dam's 404 permit revoked. Both the EIS and the 404 permit were issued by Colonel Steven G. West of the U.S. Army Corps of Engineers to satisfy the requirements of the National Environmental Policy Act (NEPA) and the Clean Water Act. If the EIS is found to be inadequate or the 404 permit is revoked, the Deer Creek Dam cannot be built.

In its suit, Nebraska is charging that the hydrologic model used in the EIS does not accurately predict the impacts of Deer Creek on the Platte River flows or the Inland Lakes. Furthermore, the hydrologic model was developed and analyzed in secret and was not available for public scrutiny.

The state is also objecting to the Biological Opinion, issued for the EIS process by the Fish and Wildlife Service. The opinion stated that the loss of river flows caused by Deer Creek Dam would jeopardize the endangered whooping crane, but that a nonjeopardy opinion could be issued if Wyoming bought and managed some land along the Platte. The water necessary to maintain this habitat would come from elsewhere, very likely Lake McConaughy. Thus, if Deer Creek is built, it would not only decrease inflow to Lake McConaughy but would also increase the need for flow releases from the reservoir to maintain whooping crane habitat. The EIS did not adequately assess these impacts.

Some other omissions from the EIS are: 1) analyses of the environmental impacts on the Inland Lakes and tributaries to the North Platte River that comprise some of the State's best trout streams; and, 2) analyses of the economic impacts of the Deer Creek Dam on Nebraska's economy. The State estimates that Deer Creek dam would decrease Nebraska's agricultural production by over \$2.5 million a year and decrease the average Nebraska gross state output by over \$7 million dollars a year. These figures do not include the economic loss in decreased hydropower production and recreational activities.

The validity of these issues and others cited in the filing will be decided by Judge Warren K. Urbom of the federal district court in Lincoln.

Legislation

The following is a summary of water related legislation passed during the biennium.

LB 140 - Deletes obsolete language concerning "water commissioners" and water superintendents. Changes requirements for notice of adjudication process. Notices can now be sent by registered mail and persons within city limits can be notified by publication within a local newspaper.

The Department is allowed to notify power lessee when power lease fees have not been paid. If the lessee does not come into compliance within 15 calendar days of notice, the Department will issue an order denying the applicant the right to divert or otherwise use the water appropriation for power production. The Department is authorized to rescind the order if the lessee complies with the lease. After 45 days from issuance of the order, if the lessee has not complied, the lease and the water appropriation may be cancelled by the Department.

The Municipal and Rural Domestic Ground Water Transfers Permit Act was amended. The Department to previously had to hold a hearing on each application. Now the Department can hold a hearing on its own motion and shall hold a hearing if requested by an interested party.

LB 356 - The statutes regarding cancellation of water rights for nonuse were changed to provide that sufficient cause for nonuse would exist if "the period of nonuse was for more than ten consecutive years if the landowner used the available water supply on only part of the land under the water appropriation because of an inadequate water supply."

REPORT OF THE

WATER SUPPLY

Platte River, White River, Upper Niobrara and Hat Creek Basins

The water supply in the North Platte basin was above normal for 1987 due in part to the higher than average storage carryover in the Wyoming reservoirs. Rainfall amounts exceeded historic averages in the western and central portion of our state. On May 23, up to seven inches of rain fell in the Minatare area causing the Tri-State Canal to overtop. On August 3, severe weather returned to the panhandle with heavy rainfall causing major breaks in both the Interstate and Tri-State canals.

The 1988 water supply in the North Platte basin was adequate even though the runoff above Pathfinder amounted to only 74 percent of normal. A higher than average storage carryover and timely precipitation during the growing season resulted in generally good crop yields. Rainfall during the year departed from the usual pattern in that western Nebraska received above normal precipitation while the eastern portion of the state recorded approximately 70 percent of the annual average.

Lower Niobrara River and Loup River Basins

Water supply in the Lower Niobrara and Loup basins was above normal in 1987. The 1988 supply was sufficient to meet demand, although shortages did occur in isolated areas.

Elkhorn River and Missouri Tributaries Basins

Early in 1987, the water supply in the Elkhorn River basin was above normal reflecting the preceding wet years. In addition, heavy rainfall in the upper basin on March 16 and 17 caused a major flooding event on the Elkhorn River. Gaging stations indicated that the South Fork Elkhorn River at Ewing and the Elkhorn River at Neligh had peak discharges with recurrence intervals of 100 years and 40 years respectively. Also, Willow Creek near Foster recorded a 100-year recurrence interval flood. Bridge damage and bank erosion was extensive. The high flows lasted about three weeks.

Nemaha River, Blue River and Salt Creek Basins

In 1987, water supplies met demands. In 1988, below normal rainfall in the eastern portion of the state resulted in low flows and sporadic requests for administration.

Republican River Basin

Water supply in the Republican Basin during the biennium can be characterized as extreme high and low flows. The Republican River above Swanson Lake was dry from July through October in both 1987 and 1988. Sappa Creek near Stamford has remained dry since August 1988. The Republican River gage near Orleans showed a flow in the teens for most of June 1988.

On the other end of the spectrum, heavy local rains produced a flow of 1200 cubic feet per second (cfs) on the Frenchman Creek at Palisade and 1400 cfs on Thompson Creek in July 1988. In mid August heavy thunderstorms resulted in the following recorded flows: Medicine Creek above Harry Strunk Lake -- 2,000 cfs; Red Willow Creek near Red Willow -- 500 cfs; Red Willow Creek above Hugh Butler Lake -- 800 cfs; and Muddy Creek at Arapahoe -- 1,700 cfs. Other than these major occurrences, low natural flows caused administration of most of the basin for the major canals.

REPORT OF THE

WATER RIGHTS ADMINISTRATION

Platte River, White River, Upper Niobrara and Hat Creek Basins

Stan Christensen
Division Engineer

Regulation began on the Platte River and tributaries on July 30, 1987, to protect a September 7, 1926, priority (Thirty Mile). On August 4, additional regulation became necessary for a December 28, 1894, priority (Cozad Canal). On August 10, increasing natural flow enhanced by rainfall permitted opening of all regulated appropriations. Subsequent regulation on the main stem was not required in 1987.

Two North Platte River tributaries were involved in administration in 1987. Blue Creek required regulation beginning June 30 when appropriations junior to April 2, 1894, were closed intermittently until August 20. Regulation on Pumpkinseed Creek was required for seven days in July and August to insure the natural flow limit for the Meredith-Ammer Canal.

Regulation on the upper Niobrara River started on June 25, 1987, when appropriations upstream and junior to January 25, 1937, were closed for the Mirage Flats diversion. Closing orders were lifted on September 14.

The riparian owners on Hat Creek requested closing of upstream irrigation appropriations from September 17 to October 23, 1987, and from December 21, 1987, to February 1, 1988.

On June 29, 1988, appropriators on the main stem of the Platte River and tributaries were regulated to protect the Thirty Mile Canal. On June 30, additional regulation was required to protect the Cozad Canal priority until all appropriations were opened on June 30. Appropriations junior to Thirty Mile were closed again from July 15 to July 20. Priorities subsequent to Thirty Mile were closed again on August 3. On August 5, appropriations junior to Cozad's priority were closed. Natural flow increased sufficiently by August 10 to open all appropriations for the rest of the season. Blue Creek irrigators were regulated periodically from April 2 to August 10. Administration was requested on Buffalo Creek to protect a 1928 priority. The curtailment was brief, lasting only from June 28 to July 1.

Regulation was required on the Upper Niobrara when canals junior to Mirage Flats were closed from June 30 to September 2.

Inflow to Oliver Reservoir was released periodically in both years to protect a downstream irrigation right. Stockwater complaints were satisfied during both years with excellent cooperation from direct flow appropriators.

Nemaha River, Blue River and Salt Creek Basins

Keith Paulsen
Division Engineer

In 1987, water supplies met demands in the Nemaha and Blue River basins. A brief shortage in the Salt Creek basin below Branched Oak Reservoir required passing inflows to the reservoir during the first week of August.

In 1988, irrigators on Oak Creek below Branched Oak Reservoir found supplies inadequate. This required the passing of inflows to the reservoir from June 20 to August 26 and again from August 30 to September 6.

The 1988 water supplies in the Big Blue and Nemaha River basins were meager but no regulation was required. Below average rainfall increased irrigation demands and shortened supplies in 1988. Localized shortages requiring regulation started at the end of June on a portion of the upper end of the Little Blue. Low flows persisted and stateline flows on the Little Blue fell below the requirements of the Kansas-Nebraska Blue River Compact. Kansas then requested administration. On August 11, regulating orders were issued for the 462 irrigation appropriations in the Little Blue basin. Regulation continued until the end of the irrigation season.

Lower Niobrara River and Loup River Basins

Karl Wadas
Division Engineer

No requests for water administration were received during 1987.

In 1988, two requests for administration on Mud (Beaver) Creek were received. Investigation of both complaints found sufficient flows and no administration occurred.

Elkhorn River and Missouri Tributaries Basins

William H. Birkel
Division Engineer

No requests for water administration were received in 1987.

On June 23, 1988, a request for water on Bell Creek above Arlington resulted in one unauthorized diversion being closed. On June 27, an appropriator's request for water on Antelope Creek near Menominee required releases for upstream reservoir inflow and closing of two junior appropriations. A complaint received July 27 concerning insufficient livestock water on a tributary to Logan Creek near Dixon resulted in closing an unauthorized irrigation diversion. A complaint concerning an improper irrigation diversion on the Elkhorn River near Newport was investigated on August 19. However, upon investigation, no basis was found for the complaint.

REPORT OF THE

Republican River Basin

Russell Oaklund
Division Engineer

Four of the five major reservoirs contained fair storage supplies at the beginning of the 1987 irrigation season. Enders Reservoir was the exception, continuing its history of inadequate supplies. Natural flow appropriations on Frenchman Creek, Stinking Water Creek, Red Willow Creek, Medicine Creek, and a portion of the Republican River below Trenton Dam were closed for the benefit of Culbertson, Red Willow, Bartley and Cambridge Canals from the latter part of June to the end of August.

Likewise in 1988, except for Enders Reservoir, the major reservoirs had good supplies. Harlan County Reservoir and Harry Strunk Lake had storage in the flood pool. However, dry drought-like conditions from April through June prompted earlier than usual water administration of Frenchman, Stinking Water and Red Willow creeks. Water administration extended from mid-June to mid-September.



Court Cases

THIS PAGE INTENTIONALLY LEFT BLANK

IN RE APPLICATION A-15738 OF THE
HITCHCOCK AND RED WILLOW IRRIGATION DISTRICT ET AL.
HITCHCOCK AND RED WILLOW IRRIGATION
DISTRICT ET AL., APPELLANTS,

v.

LOWER PLATTE NORTH NATURAL RESOURCES
DISTRICT, ET AL., APPELLEES.

226 Neb. 146, 410 N.W.2d 101

NEBRASKA SUPREME COURT CASE NO. 86-008

1. Administrative Law: Waters: Appeal and Error: Case Overruled. The proper standard of review for the Supreme Court to follow in cases involving appeals from the Department of Water Resources under the provisions of Neb. Rev. Stat. § 46-210 (Reissue 1984) is to search only for errors appearing in the record; i.e., does the judgment conform to law, is it supported by competent and relevant evidence, and was the action neither arbitrary, capricious, nor unreasonable? To the extent that In re Applications A-15995 and A-16006, 223 Neb. 430, 390 N.W.2d 506 (1986), holds to the contrary, it is overruled.

2. Constitutional Law: Waters. The right to divert unappropriated waters of every natural stream for beneficial use shall never be denied except when such denial is demanded by the public interest.

3. _____. The use of the water of every natural stream within the State of Nebraska is dedicated to the people of the state for beneficial purposes. Thus, the first characteristic of the appropriative right is that the holder possesses merely a usufructuary right.

4. Waters. The appropriator of the waters of a stream acquires a right to the use of such water for beneficial purposes, but does not acquire ownership of such water.

5. _____. The second characteristic of the appropriative right of water in a natural stream is that the application of water to a beneficial use operates as a condition subsequent which in fact fixes the extent of the right originally acquired.

6. Waters: Words and Phrases. Unappropriated water is that water which is available for appropriation because it is not subject to an existing appropriation right.

7. Waters. Although there may be some unappropriated water available at a proposed diversion point, the existence of a dependable water supply is essential to the success of any irrigation project and where, on the average, but an insignificant supply of water in relation to the maximum demand of the proposed appropriator is available, there is not a source of unappropriated water at the proposed diversion site.

8. _____. For a quantity of unappropriated water to be available at a proposed diversion point, it must be available in a supply which is fairly continuous and dependable.

9. Statutes: Words and Phrases: Waters. Because the word "may" in a statute will be given its ordinary, permissive, and discretionary meaning unless it can be shown that the intent of the drafters would be defeated by the application of such a meaning, the Department of Water Resources may decline to approve an appropriation of water which is significantly less than the application requests under Neb. Rev. Stat. § 46-235 (Reissue 1984).

10. Waters. In order to be able to assess the impact on the public interest of a proposed project for the diversion of water, the project's design must be definite enough to reflect its impacts and implications to generally apprise the public of the efficacy of the proposed use of the planned facility and of its potential impact.

11. _____. Where the evidence supports the proposition that the benefits to the state would be greatly enhanced by using the available unappropriated water in the river of its origin, rather than to divert it to another river basin, a denial of such transbasin diversion is demanded by the public interest.

Krivosha, C.J., Boslaugh, White, Hastings, Caporale, and Grant, JJ., and McCown, J., Retired.

HASTINGS, J.

Three irrigation districts in southwest Nebraska appeal from an order entered by the director of the Nebraska Department of Water Resources (department) denying their application for authority to divert water from the South Platte River for storage in Enders Reservoir near Imperial, Nebraska. We affirm.

The Hitchcock and Red Willow (H & RW), Frenchman Valley, and Frenchman-Cambridge Irrigation Districts filed an application with the department on December 19, 1980, for a permit authorizing the impoundment of approximately 45,000 acre-feet of water in Enders Reservoir. The source of water was listed as the South Platte River at a location near Big Springs, Nebraska. The appellants proposed a transbasin diversion of water from the South Platte River basin to the Republican River basin, as the water would be transported about 45 miles south by pipeline or canal to the Frenchman River, which flows into Enders Reservoir and eventually into the Republican River. Such a diversion was proposed to supplement the diminished flows in the Frenchman River and resulting lower water levels in Enders Reservoir brought about in part by increased groundwater development in the area. The appellants listed 1990 as the approximate date that water would first be impounded.

The magnitude of the record in this case points out the difficult and almost impossible task that our own rules have imposed upon this court. The application for diversion was filed with the Nebraska Department of Water Resources on December 19, 1980, which resulted in over 30 days of hearings culminating with an order entered by the director on November 4, 1985. The direct testimony constitutes approximately 5,600 pages of the bill of exceptions, consisting of some questions nearly a page in length and many answers covering several pages. In addition, there are exhibits in this case exceeding 3,000 pages of testimony from In re Applications A-15145 through A-15148, now also pending in this court as case No. 86-692. Finally, there are approximately 400 technical exhibits, ranging from single-page statistical printouts and maps to books and scientific treatises exceeding 400 pages in length.

The foregoing statement is only relevant to point up to us the possible need of altering our appellate practice to require the filing of a manageable statement of the case in lieu of a complete record of this magnitude.

The record does disclose that Enders Reservoir is owned by the Bureau of Reclamation, U.S. Department of the Interior. Water is delivered from the reservoir to the H & RW and Frenchman Valley Irrigation Districts through canals originating at a diversion dam about 50 river miles downstream from Enders Reservoir. The canals serve about 11,500 acres in the H & RW Irrigation District in Hitchcock and Red Willow Counties and about 9,600 acres in the Frenchman Valley Irrigation District in Hitchcock County, and the two districts together planned to use 35,000 acre-feet of the proposed diversion. The Frenchman-Cambridge Irrigation District, the majority of which is located downstream from the other two districts on the Republican River, joined as an applicant for the remaining 10,000 acre-feet.

Objections to the application were filed by numerous parties, including conservation groups, natural resource districts, and municipalities. The director conducted a lengthy hearing on the application. At the request of the parties, the proceedings were governed by the rules of evidence applicable in district court.

Pursuant to the Nongame and Endangered Species Conservation Act, Neb. Rev. Stat. §§ 37-430 et seq. (Reissue 1984), the applicants and the director initiated consultation with the Game and Parks Commission. The commission prepared a written biological opinion which concluded that the proposed diversion would jeopardize the continued existence of the whooping crane, bald eagle, and least tern. The director first admitted the biological opinion into evidence only to show consultation with the Game and Parks Commission, but he subsequently admitted it for the truth of the matter asserted therein. The director also denied requests by the applicants and one of the objectors for authorization to take depositions of the authors of the biological opinion and to subpoena them as witnesses.

The director issued an order dated November 4, 1985, denying the application and concluding the following: (1) that there was not a source of unappropriated water at applicants' proposed diversion point sufficient to meet their demand; (2) that when considering the provisions of Neb. Rev. Stat. § 46-289 (Reissue 1984), which sets forth factors to consider when evaluating an interbasin transfer of water, applicants failed to meet the public interest test, most seriously falling short in addressing impacts to fish and wildlife; and (3) that applicants did not overcome the burden placed upon them by § 37-435(3) of the Nongame and Endangered Species Conservation Act to show that their proposal would not adversely impact endangered species.

The applicants raise no issues based on differences of testimony regarding facts, but raise the following assignments of error: (1) that the director incorrectly considered the likelihood of success of the proposed irrigation project when determining whether there was unappropriated water; (2) that the director applied an incorrect balancing test when considering the factors listed in § 46-289; (3) that § 46-289 is unconstitutional; (4) that the director erred in finding that the applicants have the burden of proving compliance with the Nongame and Endangered Species Conservation Act; (5) that the director erred in admitting the biological opinion into evidence; (6) that the director erred in not allowing the authors of the biological opinion to be deposed or called as witnesses; and (7) that § 37-435(3) is unconstitutional as applied to the facts in this case.

We need first to address the standard of review to be applied by this court. In that regard, we have not been completely consistent. In Ainsworth Irr. Dist. v. Bejot, 170 Neb. 257, 102 N.W.2d 416 (1960), a water appropriation case, we stated in a rather straightforward manner:

This court has concluded in cases comparable with that at bar that on an appeal to this court from an order of the Department of Water Resources, the primary questions to be determined are generally whether such department acted within the scope of its authority and whether its findings and order complained of are supported by competent evidence or are unreasonable and arbitrary.

Id. at 268, 102 N.W.2d at 423. In other words, that would suggest a review for error rather than a de novo hearing.

Such a review would not be inconsistent with the review of an administrative agency's order on appeal to the district court; i.e., was the order in excess of the statutory authority of the agency and was the order unsupported by competent, material, and substantial evidence. Neb. Rev. Stat. § 84-917 (Cum. Supp. 1984).

That such an appeal falls under the provisions of the Administrative Procedures Act is suggested by Neb. Rev. Stat. § 84-901 (Reissue 1981), which defines an agency as "each board, commission, department . . . or other administrative office or unit of the state government . . ." Additional recognition was given to this proposition in the case of In re Water Appropriation Nos. 442A, 461, 462, and 485, 210 Neb. 161, 313 N.W.2d 271 (1981), wherein we held that because "the provisions of the Administrative Procedures Act are applicable to the Department of Water Resources . . . (u)pon motion by the appellants, the use of formal rules of evidence could have been required." Id. at 167, 313 N.W.2d at 275.

In Haeffner v. State, 220 Neb. 560, 371 N.W.2d 658 (1985), we interpreted Neb. Rev. Stat. § 84-918 (Reissue 1981) of the Administrative Procedures Act, which provides that "(a)n aggrieved party may secure a review of any final judgment of the district court . . . by appeal to the Supreme Court," which appeal "shall be heard de novo on the record." (Emphasis supplied.) Although perhaps recognizing the absence of logic in requiring this court to review de novo a judgment of the district court which never did have an opportunity to make de novo findings, see concurrences of Shanahan, J., and Boslaugh, J., we nevertheless felt compelled to follow the unambiguous language prescribed by the Legislature. We therefore held that we would review the record of the administrative agency de novo and come to an independent conclusion without regard to what either the agency or the district court had done.

Finally, in the case of In re Applications A-15995 and A-16006, 223 Neb. 430, 390 N.W.2d 506 (1986), involving a pure interpretation of law as applied by the Nebraska Department of Water Resources, we perhaps gratuitously, and at least facially logically, following In re Water Appropriation Nos. 442A, 461, 462, and 485, supra, and Haeffner, supra, determined that "our review of an agency's decision under the Administrative Procedures Act is de novo on the record." 223 Neb. at 436, 390 N.W.2d at 510. We therefore stated that we would review that record under that standard.

However, what we have failed to do, perhaps because that precise issue has not previously been specifically presented to us, is to examine in detail the enabling legislation for an appeal from the Department of Water Resources and the exception as to appeals contained in the Administrative Procedures Act. Neb. Rev. Stat. § 46-210 (Reissue 1984) provides in part as follows:

The procedure to obtain such reversal, modification, or vacation of any such decision or order upon which a hearing has been had before the Department of Water Resources shall be governed by the same provisions in force with reference to appeals and error proceedings from the district court to the Supreme Court of Nebraska.

Neb. Rev. Stat. § 25-1911 (Reissue 1985) provides that "(a) judgment rendered or final order made by the district court may be reversed, vacated, or modified by the Supreme Court for errors appearing on the record." (Emphasis supplied.)

Finally, § 84-917 of the Administrative Procedures Act, which prescribes the method for the original review of an administrative agency's order, provides further, as subsection (7), "The review provided by this section shall not be available in any case where other provisions of law prescribe the method of appeal."

Because the Administrative Procedures Act provides only for a review by the Supreme Court of the judgment of the district court and not of the agency, because the act is not applicable when another method of appeal has been prescribed, and because another method of review has been provided in the legislation specifically providing for an appeal of the order of the Department of Water Resources, we hold that the proper standard of review for this court to follow in cases such as this one is to search only for errors appearing in the record; i.e., does the judgment conform to law, is it supported by competent and relevant evidence, and was the action neither arbitrary, capricious, nor unreasonable? To the extent that In re Applications A-15995 and A-16006, supra, holds to the contrary, it is overruled.

Such position is also supported by logic. We have held in appeals from the Public Service Commission, where review is also directly to this court, that we would not second-guess the commission or make independent findings or determinations of matters which are peculiarly within its expertise and involve a breadth of judgment and policy determination that will not be disturbed on appeal absent a showing of illegality, arbitrariness, capriciousness, or unreasonableness. In re Application of Northwestern Bell Tel Co., 218 Neb. 563, 357 N.W.2d 443 (1984).

When consideration is given to the fact that our statutes require that members of the Public Service Commission need only be citizens and voters of the state, Neb. Rev. Stat. § 75-101 (Reissue 1986), whereas the director of the Department of Water Resources, who, together with the state hydrologist, conducted this hearing, is required to be a professional engineer with at least five years' experience in a position of responsibility in irrigation work, Neb. Rev. Stat. § 46-701 (Reissue 1984), there would seem to be little doubt but that similar deference should be afforded his expertise involving "judgment and policy determination."

Appellants contend in their first assignment of error that the director applied an incorrect definition of the term "unappropriated water," when he determined there was not a source of unappropriated water at the proposed "diversion point sufficient to meet their demand." They assert that the director incorrectly considered whether in his opinion the proposed irrigation project would be successful, and incorrectly based his decision on his determination that it probably would not be.

Neb. Const. art. XV, § 6, provides in part: "The right to divert unappropriated waters of every natural stream for beneficial use shall never be denied except when such denial is demanded by the public interest." Neb. Rev. Stat. § 46-235 (Reissue 1984) provides in part that "(i)f there is unappropri-

ated water in the source of supply named in the application, if such application . . . is not otherwise detrimental to the public welfare, and if denial of the application is not demanded by the public interest, the Department of Water Resources shall approve the same" The term "unappropriated water" is not expressly defined in the irrigation code. Therefore, we must consider the inherent characteristics of the appropriative right to use the state's water, for the term "unappropriated water" finds its correct legal meaning therein.

The use of the water of every natural stream within the State of Nebraska is dedicated to the people of the state for beneficial purposes. Neb. Const. art. XV, § 5. Thus, the first characteristic of the appropriative right is that the holder possesses merely a usufructuary right. Frenchman Valley Irr. Dist. v. Smith, 167 Neb. 78, 91 N.W.2d 415 (1958). The appropriator of the waters of a stream acquires a right to the use of such water for beneficial purposes, but does not acquire ownership of such water. Id.

The second characteristic of the appropriative right is that the application of water to a beneficial use operates as a condition subsequent which in fact fixes the extent of the right originally acquired. State v. Birdwood Irrigation Dist., 154 Neb. 52, 46 N.W.2d 884 (1951). For example, as part of the requirement of beneficial use, the Department of Water Resources is expressly authorized by statute, after notice and hearing, to forfeit a water right in whole or in part where it appears that the water appropriation has not been used for some beneficial or useful purpose or, having been so used at one time, has ceased to be used for such a purpose for more than three years, unless there has been sufficient cause for such nonuse. Neb. Rev. Stat. §§ 46-229.02 to 46-229.04 (Reissue 1984); In re Water Appropriation Nos. 442A, 461, 462, and 485, 210 Neb. 161, 313 N.W.2d 271 (1981). In addition, an appropriation right can be lost through abandonment or for nonuser for the amount of time found in Neb. Rev. Stat. § 25-202 (Reissue 1985) regarding actions for the recovery of title or possession of real estate. State v. Nielsen, 163 Neb. 372, 79 N.W.2d 721 (1956). Thus, first of all, "unappropriated water" is that water which is available for appropriation because it is not subject to an existing appropriation right.

Neb. Rev. Stat. § 46-203 (Reissue 1984) establishes a "first in time is first in right" seniority system for water appropriations. The priority of an appropriation dates from the filing of an application in the office of the Department of Water Resources for a permit to make an appropriation. Neb. Rev. Stat. § 46-205 (Reissue 1984). The department is required to have public hearings on such applications, to receive evidence relevant to the matter under investigation, and to render a decision in writing. Neb. Rev. Stat. § 46-209 (Reissue 1984).

The record of the department's proceedings in the present case reveals that the director's conclusion relative to the availability of unappropriated water rests upon a large amount of technical and other evidence showing the historical usage of water taken from the South Platte River and the anticipated usage of such water in the future, taking into account numerous variables. Various expert witnesses testified as to the amount of water available at the proposed diversion point. The estimates of flows available for diversion ranged from an annual average of 6,200 acre-feet based on daily flow records and a facility which could pump 125 cubic feet per second, to an

annual average of 26,500 acre-feet based on monthly flow records and a facility which could pump 175 cubic feet per second.

The director determined that an approach using mathematical relationships correlating river reach gains/losses and inflows and outflows, in conjunction with daily measuring station river flow data, was most appropriate for evaluating the existence of unappropriated water in the proposed source of supply. Using elements of this approach, Morton Bittinger, an engineer from Colorado who testified for one of the objectors, estimated that an average of 6,200 acre-feet of water would have been available annually based on daily flow records and a facility which could pump 125 cubic feet per second. Bittinger estimated that 8,400 acre-feet would have been available annually based on daily flow records and a facility which could pump 175 cubic feet per second. Marvin Dan Schmidt, an engineer from California who testified for the appellants, estimated that an average of 15,400 acre-feet would have been available annually based on daily flow records and a facility which could pump 125 cubic feet per second and that an annual average of 18,800 acre-feet would have been available based on daily flow records and a facility which could pump 175 cubic feet per second.

The director considered the fact that periodic water shortages occur in the South Platte valley, caused in part by climatic factors and extensive upstream diversion. He also considered the impact of the South Platte River Compact, an agreement between Nebraska and Colorado that allocates to Colorado, during parts of the year, much of the water of the South Platte River flowing through that state. In his order denying the appellants' application, the director stated the following: "(I)t is apparent that Applicants' proposal rests upon developing its water supply from a source already extensively exploited In terms of available water supply, considerable risk is inherent in Applicants' proposal. They seek to remove some, perhaps at times all, of the last drops."

The director acknowledged that there is some unappropriated water available at the proposed diversion point. However, he declined to find the existence of unappropriated water because he considered the amount available to be inadequate. The director stated that "(t)he existence of a dependable water supply is essential to the success of any irrigation project" and that "(a)s an average, less than one-fourth Appellants' maximum demand would have been available at their proposed diversion point." Therefore, he concluded that the application should be denied because "(t)here is not a source of unappropriated water at Applicants' proposed South Platte River diversion point sufficient to meet their demand."

While it is true that some unappropriated water is present during times of high flow at the proposed diversion point, to be available in a practical sense the supply of water must be fairly continuous and dependable. Wyoming v. Colorado, 259 U.S. 419, 42 S. Ct. 552, 66 L. Ed. 999 (1922). The director concluded that based on historical flow records, the appellants would not be able to withdraw any water in a number of years, sometimes consecutive. Only in times of prolonged high flows would there be enough water available to enable the appellants to divert the 45,000 acre-feet for which they applied. Clearly, water would not be present in such a quantity as to supply the appellants' desired amount on a fairly continuous and dependable basis.

Although appellants do not quarrel with that factual finding, it is their argument that the director is not entitled, as a matter of law, to base his refusal to allow the application on the unlikelihood of success of the irrigation project.

As early as 1910, in Young & Norton et al. v. Hinderlider, 15 N.M. 666, 110 P. 1045 (1910), the New Mexico court held that it was proper to refuse an appropriation of water for a project which appeared doomed to failure. That court stated:

If there is available, unappropriated water of the La Plata river for only five or six thousand acres of land, it would be contrary to the public interest that a project for irrigating fourteen thousand acres with that water should receive an official approval which would, perhaps, enable the promoters of it to market their scheme, to sell stock reasonably sure to become worthless, and land which could not be irrigated, at the price of irrigated land. . . . The failure of any irrigation project carries with it not only disastrous consequences to its owners and to the farmers who are depending on it, but besides tends to destroy faith in irrigation enterprises generally.

Id. at 677-78, 110 P. at 1050.

The Texas Supreme Court also has suggested that the term "unappropriated water" may include the element of sufficiency. In Lower Colorado River Auth. v. Texas Dept., 689 S.W.2d 873 (Tex. 1984), the court set aside a permit granted by the Texas Water Commission authorizing a water district to use 113,000 acre-feet per year from the Colorado River to form a lake. The applicable Texas statute read in pertinent part as follows: "(b) The commission shall grant the application only if: . . . (2) unappropriated water is available in the source of supply" Tex. Water Code Ann. § 11.134 (Vernon Supp. 1987). The evidence showed that after taking into consideration existing water rights, very little water would be available for appropriation at the proposed reservoir site. The estimated firm yield of the reservoir for the quantities of appropriable water available was 3,120 acre-feet per year. The court set aside the permit because there was an insufficient supply of unappropriated water for the proposed project. See, also, Tanner v. Bacon, State Engineer, et al., 103 Utah 494, 136 P.2d 957 (1943).

In Nebraska, the Department of Water Resources may, upon examination of an application, endorse it approved for a less period of time for perfecting the proposed appropriation, or for a less amount of water, or for a less amount of land than applied for, and may also impose such other reasonable conditions as it deems appropriate to protect the public interest. § 46-235. In the present case, the director chose not to approve the application for a lesser amount of water. Generally, the word "may" in a statute will be given its ordinary, permissive, and discretionary meaning unless it can be shown that the intent of the drafters would be defeated by the application of such a meaning. State ex rel. Douglas v. Schroeder, 222 Neb. 473, 384 N.W.2d 626 (1986). Section 46-235 gives discretionary power of approval to the department. Custer Public Power Dist. v. Loup River Public Power Dist., 162 Neb. 300, 75 N.W.2d 619 (1956). The predecessor to the Department of Water

Resources was viewed as having been made the guardian of the public welfare in the appropriation of the public waters of the state, necessarily devolving upon it a large discretion in such matters. Kirk v. State Board of Irrigation, 90 Neb. 627, 134 N.W. 167 (1912). In light of this discretionary power, it cannot be said that the use of the word "may" in its ordinary, permissive, and discretionary sense in § 46-235 would defeat the intent of the drafters.

The appellants argue that the director incorrectly refused to consider methods of diversion other than direct pumping from river flow with facilities capable of pumping either 125 cubic feet per second or 175 cubic feet per second and that greater amounts of water could be diverted using other methods. In his order, the director stated that consideration of other types of facilities, which might be less costly and more effective, was not warranted because the use of such devices was not narrated by any of the appellants' witnesses. While the appellants' witness Schmidt mentioned other methods of diversion, such as storage facilities along the South Platte River or the use of a retention recharge facility and a well field, his testimony focused on the use of a pumping facility with a maximum capacity of either 125 cubic feet per second or 175 cubic feet per second. Witnesses for the appellants and the objectors estimated the amount of water available for diversion based on the use of each of the two facilities, and the possible impacts of the diversion were evaluated based on such facilities.

While "blueprint quality" plans need not be presented when applying for a permit to appropriate water, we agree with the following statement of the Idaho Supreme Court:

In order to be able to assess a project's impact on the public interest, the project's design must be definite enough to reflect its impacts and implications. . . .

. . . In all cases the plans should be sufficient to generally apprise the public of the efficacy of the proposed use in the planned facility, and of its potential impact.

Shokal v. Dunn, 109 Idaho 330, 339-40, 707 P.2d 441, 450-51 (1985). The record in the present case reflects that specific evidence was presented regarding only a pumping facility with a maximum capacity of 125 cubic feet per second or 175 cubic feet per second. Therefore, the director correctly evaluated the application in light of the facilities about which evidence was presented.

There was competent evidence, without regard to the rules relating to transbasin diversion found in § 46-289, to support the proposition that the benefits to the State of Nebraska would be greatly enhanced by using the available unappropriated water, if any, in the central Platte area rather than for the Enders Reservoir diversion. Neb. Rev. Stat. § 46-204 (Reissue 1984) permits denial of water diversion when such denial is in the public interest. Such appears to be the case here.

Because we find that the evidence supports the denial of the application based on a lack of unappropriated water to adequately support the appellants' proposed project, because the director's findings regarding the public interest support a denial of the application, and because the director's findings are not affected by errors of law, we find it unnecessary to consider the appellants' other assignments of error. The order of the Department of Water Resources is affirmed.

AFFIRMED.

REPORT OF THE

IN RE APPLICATION U-2.

CENTRAL NEBRASKA PUBLIC POWER AND IRRIGATION DISTRICT, APPELLEE,

v.

JOHN D. AND PATTY R. ABRAHAMSON ET AL., APPELLANTS,

EVERT ANDERSON ET AL., APPELLEES.

226 Neb. 594, 413 N.W.2d 290

NEBRASKA SUPREME COURT CASE NO. 86-119

Filed October 2, 1987

1. Waters: Appeal and Error. The proper standard of review for this court to follow in cases involving appeals from the Department of Water Resources under the provisions of Neb. Rev. Stat. § 46-210 (Reissue 1984) is to search only for errors appearing in the record; i.e., to determine if the judgment conforms to law, if it is supported by competent and relevant evidence, and if the DWR action is neither arbitrary, capricious, nor unreasonable.

2. Constitutional Law: Statutes: Presumptions: Appeal and Error. State laws are accorded a presumption of constitutionality, and when a law is constitutionally suspect, this court will endeavor to interpret it in a manner consistent with the Constitution.

3. Waters. Ground water, as defined in Neb. Rev. Stat. § 46-657 (Reissue 1984), is owned by the public, and the only right held by an overlying landowner is in the use of the ground water.

4. Constitutional Law: Legislature. Where the Legislature has provided reasonable limitations and standards for carrying out the delegated duties, no unconstitutional delegation of legislative authority exists.

5. Statutes: Legislature: Intent: Appeal and Error. In considering and applying a statute, this court will determine and give effect to the purpose and intent of the Legislature as ascertained from the entire language thereof, considered in its ordinary sense.

6. Statutes: Legislature: Intent. When considering a series or collections of statutes pertaining to a certain subject matter which are in pari materia, they may be conjunctively considered and construed to determine the intent of the Legislature, so that different provisions of the act are consistent and sensible.

Krivosha, C.J., Boslaugh, White, Hastings, Caporale, Shanahan, and Grant, JJ.

GRANT, J.

On November 2, 1984, the Central Nebraska Public Power and Irrigation District (hereinafter Tri-County) filed an application (Application U-2) with the Department of Water Resources (DWR), seeking recognition of incidental water storage in the three-county area of Gosper, Phelps, and Kearney Counties. The application alleged that a large mound of underground water had formed in this area as a result of seepage from Tri-County's 600-mile surface canal irrigation system. At that time Neb. Rev. Stat. § 46-226.01 (Reissue 1984) provided as follows:

Any person having an approved perfected appropriation may file with the department an application for recognition of incidental underground water storage associated with such appropriation, and for recovery of such water, on a form prescribed and furnished by the department without cost. Upon receipt of an application, the department shall proceed in accordance with rules and regulations adopted and promulgated by the department.

That section was amended by 1985 Neb. Laws, L.B. 488, effective April 27, 1985, and codified as § 46-226.01 (Cum. Supp. 1986), by deleting the words "and for recovery of such water." The remainder of the statute was not changed, nor were there any additions. The hearing on Application U-2 began on July 31, 1985.

In conformity with the requirements of § 46-226.01, Tri-County set out in Application U-2 that the application was "for a permit to modify application or appropriation Nos. 2355; 2374; 3476; 3620; 3823; 4656; 5278; 7716; 9673; 10280; 10281 and 10282." The first of these applications had been filed on January 13, 1934, giving that application a priority date as of the filing, and the last three were filed with a priority date of January 20, 1964. All the applications which were to be amended by Application U-2 were for irrigation except No. 2374, which sought storage of water at Lake McConaughy in Keith County, Nebraska.

Application U-2 also sought service of additional lands not previously identified as being served by facilities included under any of Tri-County's 12 original appropriations. Application U-2 was objected to by numerous owners of lands overlying the water mound sought to be recognized as incidentally stored water. A hearing was held before the assistant director of DWR, who was the hearing officer for the proceedings. By a corrected order dated January 10, 1986, the director of DWR made findings and conclusions and approved Application U-2, in the following form:

Application U-2 is APPROVED IN PART. Approval extends to all water appropriations listed above, except for A-2374 which shall be limited to that portion of it identified in the records of the Department of Water Resources as A-2374R. Those water appropriations are hereby MODIFIED to include recognition of incidental ground water storage beneath the three-county area depicted on Map 6

(later corrected to Map 5) of Exhibit 3 (a metes and bounds description of the area perimeter is contained in Exhibit 12 and by reference is incorporated herein). Incidental ground water storage is from seepage and downward percolation of surface water diverted from the Platte River or from supplies previously impounded in Lake McConaughy and other Tri-County reservoirs. Other conditions made upon approval of Application U-2 are:

(1) This approval shall not alter the grant allowed each water appropriation nor shall the rate, quantity or time of surface water diversion for each be increased from that existing on the filing date of Application U-2. Neither shall this approval authorize structural modification of the facilities used to impound in surface reservoirs or to divert, carry or deliver water. The diversion rate for natural flow from the Platte River under water appropriations A-2355, A-10280 and A-10281 shall be governed by the provisions of §§ 46-231 and 46-240.01 which specify water duty limitations.

(2) The priority date for each water appropriation listed above shall not be changed.

(3) Water incidentally stored underground shall be withdrawn or otherwise be used for beneficial purpose.

(4) Imposition of certain fees for mechanical extraction of ground water shall not be undertaken without prior approval from the Director as prescribed in § 46-2,100.

The order also stated that sufficient evidence was found to support the belief that Tri-County's irrigation project had resulted in the formation of the underground water mound sought to be recognized as incidental water storage, that DWR had consulted with the Nebraska Game and Parks Commission as required by Neb. Rev. Stat. §§ 37-430 to 37-438 (Reissue 1984), and that the project did not jeopardize endangered or threatened species. The order further stated that the approval of Application U-2 would improve Nebraska's standing in the event of interstate disputes involving the Platte River and its tributaries and that the public interest would be served if the application was approved. The order specifically left the determination of the constitutionality of § 46-226.01 to this court. The objectors to the application timely appeal to this court.

The seven errors assigned by appellants may be consolidated into four: (1) whether DWR erred in approving Application U-2 without having first found that the water stored or to be stored will be used for irrigation purposes; (2) whether § 46-226.01 is unconstitutional, in that it permits the taking of storage under the overlying property owners' land without just compensation and is an unconstitutional delegation of legislative authority, and whether DWR's regulations are sufficient to properly advise the public of what information is required by DWR before an application for incidental storage will be granted; (3) whether DWR erred in recognizing the incidental water storage occurring before the effective date of § 46-226.01; and (4) whether DWR erred by not applying the interbasin transfer statutes, Neb. Rev. Stat. §§ 46-288 and 46-289 (Reissue 1984), in its consideration of Application U-2. For the

reasons hereafter stated, the decision of DWR approving Application U-2 is affirmed.

The facts concerning Application U-2 are largely undisputed. The record shows that Tri-County holds 12 separate permits for irrigation and water storage. Its facilities are located in Keith, Lincoln, Dawson, Gosper, Phelps, and Kearney Counties in Nebraska, and include facilities of the district such as Lake McConaughy, Kingsley Dam, Kingsley Power Plant, Diversion Dam, Supply Canal, Jeffrey Reservoir and Power Plant, Johnson Reservoir, Johnson No. 1 Power Plant, Johnson No. 2 Power Plant, Canaday Steam Plant, and irrigated areas served from the Supply Canal, Lateral 365, Carl T. Curtis Dam and Pump Station, Elwood Reservoir, Lateral E67, and the Phelps County Canal. Its irrigation system consists largely of three separate feeder canals. Tri-County's earlier permits, set out above, authorize the service of irrigation to approximately 138,000 acres of land in the area of Gosper, Phelps, and Kearney Counties. The overall length of the laterals and feeder canals constituting the basis for the irrigation service to those acres totals approximately 600 miles.

Hydrologists, qualified as expert witnesses testifying for Tri-County, established the level of the ground water underlying the three-county area in the predevelopment period (using data from between 1931 and 1952) before Tri-County began its irrigation services in 1941. The level of the ground water in 1983 was also established. The difference between the two levels was determined to be water incidentally stored underground as a result of Tri-County's irrigation operation and the seepage therefrom. The perimeters of the underground storage area were also established by expert witnesses, using data from wells drilled in the area between 1941 and 1983. The quantity of such incidentally stored water was determined to be between 6.5 million and 7 million acre-feet of water, in natural underground storage, beneath approximately 684,000 acres of land located in the three-county area.

This amount of land includes the 138,000 acres already identified as being irrigated in Tri-County's 12 existing water appropriations. In addition to this land, the water mound lies beneath approximately 546,000 acres of land which were not being served by any of Tri-County's existing appropriations. In this area, 257,300 acres are currently being irrigated by well, and 288,700 acres are not being irrigated in any manner.

The proper standard of review for this court to follow in cases involving appeals from DWR under the provisions of Neb. Rev. Stat. § 46-210 (Reissue 1984) is to search only for errors appearing in the record; i.e., to determine if the judgment conforms to law, if it is supported by competent and relevant evidence, and if the DWR action is neither arbitrary, capricious, nor unreasonable. In re Application A-15738, ante p. 146, 410 N.W.2d 101 (1987).

The appellants' first assignment of error contends that (t)he Director erred by approving the service of additional amounts of land or different lands not identified to be served under the 12 original applications without first finding that the water stored or to be stored underground will be used for irrigation purposes, and that action was arbitrary and capricious.

The appellants rely on a strict construction of Neb. Rev. Stat. § 46-226.02(1)(b) (Cum. Supp. 1986), which provides that the director of DWR may approve the service of additional amounts of land not already identified as being served by an existing appropriation "(i)f the water stored or to be stored underground will be used for irrigation purposes." Appellants' position reads into the statute a condition that it must be shown the water will be used for irrigation of each acre of land overlying the storage area before the application can be approved.

Appellants' position seems to imply that in order to comply with § 46-226.02(1)(b), the water incidentally stored must be used immediately for irrigation on the land under which it is stored. Such a concept is at odds with the basic meaning of "storage," which has been defined to mean "a space for storing." To store something is "to stock or furnish against a future time" or "to collect as a reserved supply." Webster's Third New International Dictionary, Unabridged 2252 (1981). We hold that in § 46-226.02(1)(b), the phrase "will be used for irrigation purposes" is to be construed as water being available for irrigation uses after the storage.

In connection with this contention, the director's corrected order stated:

(13) In disputing the meaning of "service," the parties centered their attention upon the intent of § 46-226.02(1)(b). Objectors advocate a narrow definition. They contend that service is accomplished when water is provided directly to irrigated fields. Tri-County argues for a less restraining interpretation. It contends that service has already been rendered. Recharge of the ground water reservoir underlying both projects lands and others constitutes the service.

In turning to the language adopted by the legislative body and to legislative history for guidance, Tri-County's assertions are deemed better. As a precondition to approving Application U-2 (or other applications like it), the Legislature did not indicate or even imply that an applicant must first provide wells, pumps, pipelines, energy needs and any other ingredients necessary to extract recharged ground water. Therefore, recharge of the ground water reservoir which supports present, and will support additional future uses, constitutes Tri-County's service.

Lands, including those authorized by the water appropriations listed above, which overlie the ground water reservoir recharged by the Tri-County project, are depicted on Map (4) of Exhibit 3. They are "squared off" for administrative convenience on Map (5) of Exhibit 3. A substantial portion of the total is now irrigated with ground water. Nothing in the record suggests that significant future uses will be for anything other than irrigation.

Thus, all the lands depicted are properly within the scope of Application U-2. They should be incorporated in the ultimate ruling made herein.

We agree with the director as to the meaning of "service" in § 46-226.02(1)(b), as used in this case. The service to be rendered in Application U-2, in this case, consists of the storage of water underground "for irrigation purposes."

Underlying the problem facing the director of DWR in determining this issue is the fact that this underground water storage is not held in neatly confined reservoirs or bins, but is available as nature presents the situation to humans trying to avail themselves of something furnished by nature---the underground strata making water storage possible. It is completely unrealistic to pretend the water which accumulates under Tri-County's laterals and canals will remain in storage precisely under the lands which Tri-County has been authorized to service with irrigation waters. The water, of necessity, will move into the entire natural storage field, following the laws of nature. The outline of that storage field was testified to and established by expert testimony, and not seriously questioned by appellants. Realizing that, the fact that some of the storage field lies beneath land not irrigated should not require that the entire project be lost on that account alone.

Section 46-226.02(1)(d) is also applicable to Application U-2, and must be considered. This section of the statute allows the director to approve an application when the application is for incidental underground water storage and the stored water apparently is being withdrawn or is otherwise being used for beneficial purposes. One of the purposes of Application U-2 has been stated as to seek recognition of incidental underground water storage as a beneficial use. The director of DWR found that "(i)n providing water for direct irrigation and for recharge, the Tri-County project is an economic and social benefit to the community. Public interest has been and is being well served." The incidentally stored water is being withdrawn for irrigation purposes for the 257,300 acres of overlying land which is irrigated. As to the acres of unirrigated land, the water there is available to be withdrawn for beneficial uses such as domestic, municipal, or irrigation, under the authorization of DWR. We agree with the determination of the director that the project authorized in the order granting Application U-2 is an economic benefit to the region. We hold that the director did not err, in the manner alleged in appellants' first assignment of error, in granting approval to Application U-2.

Appellants' second assignment of error contends that § 46-226.01 is unconstitutional in that permitting a taking of the storage under overlying property owners' land without just compensation is an unconstitutional delegation of legislative authority, and in that the director has not provided sufficient regulations for an application. We have held that state laws are accorded a presumption of constitutionality, and when a law is constitutionally suspect, this court will endeavor to interpret it in a manner consistent with the Constitution. State ex rel. Wright v. Pepper, 221 Neb. 664, 380 N.W.2d 259 (1986); State v. Mayhew Products Corp., 211 Neb. 300, 318 N.W.2d 280 (1982). Furthermore, unconstitutionality must be clearly established before this court will declare a statute void. State v. Copple, 224 Neb. 672, 401 N.W.2d 141 (1987).

Appellants first contend § 46-226.01 is unconstitutional because it allows for the taking of storage space beneath overlying property owners' land without just compensation, citing Neb. Const. art. I, § 21, which provides,

"The property of no person shall be taken or damaged for public use without just compensation therefor." Appellants urge that landowners have a constitutionally protected property right in the storage space beneath their property, derived from their right to use the water.

In this connection, the manner in which water is treated in the Nebraska Constitution and the statutes enacted thereunder becomes of critical importance. Neb. Const. art. XV, § 4, provides: "The necessity of water for domestic use and for irrigation purposes in the State of Nebraska is hereby declared to be a natural want."

In Metropolitan Utilities Dist. v. Merritt Beach Co., 179 Neb. 783, 140 N.W.2d 626 (1966), we specifically recognized the relation of this section to underground water. At 799-800, 140 N.W.2d at 636-37, we stated:

The Constitution of Nebraska provides that the necessity of water for domestic use and for irrigation purposes in the State of Nebraska is a natural want. Art. XV, § 4, Constitution. While this section of the Constitution has been related primarily to the diversion of water from rivers and streams, its relation to underground water is no different. Historically the state adopted the riparian right theory of the common law of England and subsequently impressed upon it the doctrine of appropriation. The rights of appropriators under the latter doctrine have been spelled out by statute and judicial interpretation while the rights of riparian landowners remain unsettled and undefined.

Underground waters, whether they be percolating waters or underground streams, are a part of the waters referred to in the Constitution as a natural want. Such waters are as much a part of the hydrologic cycle as the flow of water in a stream or river. It is true that such waters are not concentrated as in a river nor do they move with the velocity of a river, but they do percolate through underground formations and have the same source and termination as surface water flowing in a river. Underground waters are a part of the source of water supply to a growing population and an expanding economy the same as the surface waters flowing in a live stream on the surface of the ground. Because of the ever-increasing demands for water control of underground waters as well as the flow of rivers and streams, it is becoming more important and extremely necessary that regulation and control of all sources of water supply be attained. Without any declaration of public policy as to the use of underground waters other than the constitutional declaration that they are a natural want, we adhere to the rule that such waters must be reasonably used for a beneficial purpose without waste. It is axiomatic that waters which flow beyond the points of use to the sea are lost and constitute a form of waste, which is against public policy.

Statutes have been enacted concerning many phases of the problems arising from water, its scarcity or overabundance at times, the need of the state for water, and the public interest considerations that must govern the use of water.

The Nebraska Legislature has enacted the Nebraska Ground Water Management and Protection Act, Neb. Rev. Stat. §§ 46-656 to 46-674 (Reissue 1984). This act was first adopted in 1975, and at the time of the application and hearing in this case had last been amended as of July 10, 1984, and February 15, 1985. Section 46-657(2) states: "Ground water shall mean that water which occurs, moves, seeps, filters, or percolates through ground under the surface of the land."

That definition of ground water was further clarified in Neb. Rev. Stat. § 46-296(4) (Cum. Supp. 1986), which states: "Underground water storage shall mean the act of storing or recharging water in underground strata. Such water shall be known as water stored underground, but the term shall not include ground water, as defined in section 46-657, which occurs naturally."

This court has held that an overlying property owner has a protected right in the use of ground water, as defined in § 46-657, arising from his ownership of the surface above the ground water. Sorensen v. Lower Niobrara Nat. Resources Dist., 221 Neb. 180, 376 N.W.2d 539 (1985). In Sorensen, we held the right of an owner of overlying land to use ground water is an appurtenance constituting property protected by the Constitution. That right to use water beneath one's land, however, is clearly not unfettered. Nebraska has developed a rule for ground water based on reasonable use and correlative rights. In Sorensen at 188, 376 N.W.2d at 546, we quoted from Olson v. City of Wahoo, 124 Neb. 802, 248 N.W. 304 (1933), as follows:

"(T)he owner of land is entitled to appropriate subterranean waters found under his land, but he cannot extract and appropriate them in excess of a reasonable and beneficial use upon the land which he owns, especially if such use is injurious to others who have substantial rights to the waters, and if the natural underground supply is insufficient for all owners, each is entitled to a reasonable proportion of the whole"

In their brief at 17, appellants state, "The right to use groundwater establishes the right to use underground storage for groundwater." The protected right of landowners is the right to the use of the ground water, and does not reach the ownership of the water itself. Nebraska's ground water is itself publicly owned. State ex rel. Douglas v. Sporhase, 208 Neb. 703, 305 N.W.2d 614 (1981), rev'd on other grounds 458 U.S. 941, 102 S. Ct. 3456, 73 L. Ed. 2d 1254 (1982). Ground water is owned by the public, and the only right held by an overlying landowner is in the use of the ground water. The right is recognized by statute. Section 46-656 provided in part, at the time of the hearing in this case, "Every landowner shall be entitled to a reasonable and beneficial use of the ground water underlying his or her land subject to the provisions of Chapter 46, article 6, and the correlative rights of other landowners when the ground water supply is insufficient for all users." Appellants urge that the right to use the ground water gives rise to the exclusive right to use the storage space, that the storage space is theirs, and that "the recognition of incidental underground storage" constitutes an unconstitutional taking of their property. We disagree. We are here concerned with two general classifications of water existing beneath the ground: (1) ground water, as defined in § 46-657, which occurs naturally, and (2) water which has accumulated incidentally underground as a result of seepage from manmade facilities.

Section 46-226.01 provides:

Any person having an approved perfected appropriation may file with the department an application for recognition of incidental underground water storage associated with such appropriation on a form prescribed and furnished by the department without cost. Upon receipt of an application, the department shall proceed in accordance with rules and regulations adopted and promulgated by the department.

That legislative enactment does not purport to have the director of DWR authorize any taking of an interest in land, but only sets out a procedure for recognizing an appropriator's interest in water incidentally stored underground, if authorized.

There was no evidence before the director as to any harm resulting to appellants' lands from that recognition. Appellants have not shown that § 46-226.01 amounts to an unconstitutional taking without just compensation. A statute cannot deprive a person of property unless it prevents him from doing an act which he desires to do or diminishes the enjoyment or profit which he would otherwise derive from his property. 16A C.J.S. Constitutional Law § 506 (1984). Appellants in this case have presented no evidence which indicates that § 46-226.01 interferes with the use of their property. Absent such a showing, appellants have no standing to assert the unconstitutionality of the statute as taking their property. Ritums v. Howell, 190 Neb. 503, 209 N.W.2d 160 (1973); Tyler v. Judges of Court of Registration, 179 U.S. 405, 21 S. Ct. 206, 45 L. Ed. 252 (1900).

Appellants' rights in the use of the "ground water" (within the meaning of § 46-657) under their lands are not affected. The calculation of the amount of that water is now more difficult, but clearly can be made. Indeed, as set out above, the calculation of the amount of water incidentally stored in this case was based on establishing the level of § 46-657 ground water before incidental storage began after the construction of appellee's facilities, which eventually resulted in the § 46-226.01 "underground water storage."

Section 46-226.01 is concerned with water for use and is constitutional in that it recognizes incidental underground water storage associated with a proper appropriation and, as such, complies fully with the intent of Neb. Const. art. XV, § 4, and does not conflict with other sections of the Nebraska Constitution.

Appellants further argue that § 46-226.01 is an unconstitutional delegation of legislative authority and that it does not contain adequate legal standards to govern the director's review of an application. We find no merit in this claim. We have held that where the Legislature has provided reasonable limitations and standards for carrying out the delegated duties, no unconstitutional delegation of legislative authority exists. Mann v. Wayne County Board of Equalization, 186 Neb. 752, 186 N.W.2d 729 (1971). Section

§ 46-226.02 sets out specific conditions which must be met before the director may approve an application, where it provides, in part:

(a) The rate, quantity, or time of surface water diversion shall not be increased from that approved for the original appropriation;

(b) If the water stored or to be stored underground will be used for irrigation purposes, the director may approve the service of additional amounts of land or different lands not identified to be served with facilities included under the original appropriation, if the director determines that the change is in the public interest, and that any interference with the rights of senior appropriators as a result of such change is unavoidable and not material;

(c) The priority date shall remain the same as that of the original appropriation; and

(d) When the application is for recognition of incidental underground water storage, such stored water is being withdrawn or is otherwise being used for beneficial purposes.

(2) For an application filed pursuant to section 46-226.01, the burden shall be on the applicant to prove that underground water storage has occurred.

(3) The director may grant the application in a modified or reduced form, if required by the public interest, and may impose such other reasonable conditions as deemed appropriate to protect the public interest.

(4) The director's order of approval shall specify:

(a) The source of the water stored or to be stored underground;

(b) The underground water storage method; and

(c) A description of the area served or to be served by the water stored underground.

In addition, Neb. Rev. Stat. § 46-209 (Reissue 1984) gives DWR jurisdiction "over all matters pertaining to water rights for irrigation, power, or other useful purposes" The Legislature has recognized the expertise and experience needed to determine the difficult questions presented in the overall water situation in this state when it required, by Neb. Rev. Stat. § 46-701 (Reissue 1984), that the director of DWR be a professional engineer with at least five years' experience in a position of responsibility in irrigation work.

This court has recognized the difficulties inherent in requiring the Legislature to spell out each standard in complex fields in areas where expanding technology and complex theories daily change. In State ex rel. Douglas v. Nebraska Mortgage Finance Fund, 204 Neb. 445, 465, 283 N.W.2d 12, 24 (1979), we stated:

The question of how far the Legislature should go in filling in the details of the standards which an administrative agency is to apply raises large issues of policy in which the Legislature has a wide discretion, and the court should be reluctant to interfere with such discretion. Such standards in conferring discretionary power upon an administrative agency must be reasonably adequate, sufficient, and definite for the guidance of the agency in the exercise of the power conferred upon it and must also be sufficient to enable those affected to know their rights and obligations. . . . The modern tendency is to be more liberal in permitting grants of discretion to an administrative agency in order to facilitate the administration of laws as the complexity of economic and governmental conditions increases.

Similarly, in Anderson v. Tiemann, 182 Neb. 393, 401-02, 155 N.W.2d 322, 328 (1967), we stated: "Delegation of legislative power is most commonly indicated where the relations to be regulated are highly technical or where regulation requires a course of continuous decision."

Section 46-226.01 does provide that after receiving an application, DWR "shall proceed in accordance with rules and regulations adopted and promulgated" by DWR. The fact that all the standards are not specifically listed in § 46-226.01, does not require a finding of unconstitutional delegation of authority. Standards which guide an administrative agency need not all be embodied in one statute, but may be found in others. The conditions found in § 46-226.02, when taken with the broad statutory authority granted to the DWR over the use and appropriation of water within the state (see § 46-209), provide for adequate standards governing the director's review of applications such as Application U-2. We have earlier discussed the burden on appellants to show a statute is unconstitutional, before this court will rule it invalid. In this argument, as before, appellants have failed to overcome the presumption of constitutionality afforded the legislative enactments. Section 46-226.01 is constitutional.

Insofar as appellants contend the director's regulations do not "contain adequate standards," we also determine that that contention is without merit. DWR regulations with regard to this application provided only, in addition to notice to be published, that "(e)ach application shall be accompanied by sufficient hydrologic information to identify the extent and scope of the underground storage and recovery." Neb. Admin. Code tit. 457, ch. 16, art. 001 (1984).

In this day of extraordinarily verbose administrative regulations, we determine it is not appropriate to condemn an administrative director in this case for saying too little. We determine that the DWR regulations are adequate to inform an applicant and possible objectors of the issues before the director. In addition to the statutory standards set out above, an applicant

must supply "sufficient hydrologic information" before the application may be approved. Applicant's evidence must reach that standard. In this case, much evidence was presented on that issue. The objectors knew from reading the regulation above that they could defeat the application by showing that the applicant did not supply sufficient information to permit the director to approve the application. Objectors presented their position by skilled, close cross-examination of applicant's experts and by presenting an expert witness of their own. The DWR regulations, when coupled with the statutory enactments, clearly outlined the legal field of battle and were not unconstitutional.

Appellants' third assignment of error contends that the director erred in recognizing incidental underground water storage occurring prior to the effective date of § 46-226.01. Appellants urge that the statute should be applied prospectively, and not retroactively. A retroactive application, appellants argue, would result in appellants' loss of the right to use the underground storage space beneath their land. The problem here is that the overlying property owners' protected rights are in the use of the water, not in the storage space. Their right to use the water is not being disturbed by the approval of Application U-2.

Appellants rely on Dell v. City of Lincoln, 170 Neb. 176, 102 N.W.2d 62 (1960), to support their proposition that a legislative act will operate only prospectively, and not retroactively, unless the legislative intent and purpose that the statute operate retroactively is clearly disclosed. Appellants suggest a reading of § 46-226.01 does not disclose any reference to a retroactive application allowing for recognition of incidental underground storage occurring prior to August 26, 1983, the effective date of the statute. We disagree with appellants' position. We have held that in considering and applying a statute, this court will determine and give effect to the purpose and intent of the Legislature as ascertained from the entire language thereof, considered in its ordinary sense. Clinchard v. White, 223 Neb. 139, 388 N.W.2d 477 (1986). While § 46-226.01 does not in and of itself indicate the legislative intention that it be applied retroactively, other sections of the act must be considered. Section 46-226.02 aids in determining the intent of the Legislature. When considering a series or collections of statutes pertaining to a certain subject matter which are in *pari materia*, they may be conjunctively considered and construed to determine the intent of the Legislature, so that different provisions of the act are consistent and sensible. Wounded Shield v. Gunter, 225 Neb. 327, 405 N.W.2d 9 (1987). Subsections 46-226.02(1)(b) and (4)(a) refer to the recognition of water "stored or to be stored." The plain meaning of that section shows the intent of the Legislature to allow an approval for an application seeking recognition of water stored prior to the effective date of § 46-226.01. Indeed, § 46-226.01 provides that only persons having appropriations can request that incidental storage rights be recognized. Of necessity, the statute contemplates recognizing already existing storage. In addition, Neb. Rev. Stat. § 46-295 (Cum. Supp. 1986) refers to water that "has been, is, and will be" incidentally stored in the underground strata. We hold, then, that when read collectively, it is clear that the intent of the Legislature was to apply the statutes concerning recognition of incidental underground water storage retroactively to include the recognition of incidentally stored water occurring prior to the effective date of those statutes.

Appellants' final assignment of error contends that the director erred in his consideration of Application U-2 by not applying the interbasin transfer statutes, §§ 46-288 and 46-289. Those statutes require that the director of DWR consider certain factors before granting or denying an interbasin transfer of water. Appellants argue that since water is flowing underground from the Platte River basin into the Republican and Little Blue River basins, the director should have applied the interbasin transfer statutes. Section 46-288(3) defines an interbasin transfer as "diversion of water in one river basin and the transportation of such water to another river basin for storage or utilization for a beneficial use." Appellants contend that whenever there is a transportation of water for a beneficial use to another basin, an application for approval of interbasin transfer is required. We agree with appellants' reading of §§ 46-288 and 46-289, in that an application for approval is required before an interbasin transfer takes place. We do not agree with appellants' contention, however, that approval was required in the case at bar. We have previously discussed the basic rule of statutory construction, in that the language of a statute will be given its plain or ordinary meaning. When the words of the statute are unambiguous, no additional interpretation is necessary. *Midwest Messenger Assn. v. Spire*, 223 Neb. 748, 393 N.W.2d 438 (1986). Sections 46-288 and 46-289 are concerned with interbasin transfers. This term is clearly defined in § 46-288(3) as "the diversion of water in one river basin and the transportation of such water to another river basin for storage or utilization for a beneficial use." While Application U-2 appears to include an interbasin transfer, in that water is flowing from the Platte River basin into the Republican and Little Blue River basins, we agree with the director in his finding that movement of water through subsurface strata as has occurred in this case, resulting in the formulation of the underground mound, was not the sort of interbasin transfer defined in § 46-288. That section includes the terms "diversion" and "transportation." The plain meaning of § 46-288 is that the director must consider interbasin transfers of water if an affirmative act to transport from one basin to another has been shown. The interbasin transfer occurring in the case at bar is done naturally and will occur whether or not an application under the interbasin transfer statutes is approved. Tri-County has not diverted or transported water as defined in § 46-288(3). No purposeful act is the cause of the flow of water from one basin to another. We hold, then, that the director did not err in not applying the interbasin transfer statutes before giving his approval to Application U-2.

We determine that the director has not erred as alleged by appellants. The order of the director of DWR approving Application U-2 is affirmed.

AFFIRMED.

KRIVOSHA, C.J., not participating.

ETSI PIPELINE PROJECT

v.

MISSOURI ET AL.

107 S. CT. 1346, 94 L.Ed2d 517,

Affirmed 108 S. CT. 805, 98 L.Ed2d 898

UNITED STATES SUPREME COURT CASE NO. 86-989

Argued November 3, 1987---Decided February 23, 1988*

In 1982, petitioner ETSI Pipeline Project entered into a 40-year contract with petitioner Secretary of the Interior to withdraw up to a certain amount of water per year from Lake Oahe, a reservoir located on the Missouri River in South Dakota, for use in an interstate coal slurry pipeline. Respondents Missouri, Iowa, and Nebraska filed suit in Federal District Court to enjoin performance of the contract, alleging that, under the Flood Control Act of 1944 (Act), the Interior Secretary lacked authority to execute a contract to provide water from the reservoir for industrial uses without obtaining the approval of the Secretary of the Army. Pursuant to the Act, the Oahe reservoir was built by the Corps of Engineers, now part of the Department of the Army (successor of the Department of War), which has always maintained and operated the reservoir. The Act was directed to both flood control and navigation matters that concerned the War Department, and reclamation and irrigation problems that concerned the Interior Department, thus also implicating the tensions between the Upper Missouri River Basin States' interests in irrigation and reclamation and the interests of the Lower Basin States (including respondents) in flood control. The District Court ruled for respondents, and the Court of Appeals affirmed.

Held: The Secretary of the Interior exceeded the authority Congress delegated to him by the Act. Pp. 8-21.

(a) In light of the Act's provisions specifying the powers of the Secretary of the Army and the Secretary of the Interior--- particularly the former's authority as to the use and disposal of water at any reservoir under the Army Department's control---as well as the Act's general background, the Interior Secretary does not possess the authority to execute a contract to provide water from an Army reservoir for industrial use without obtaining the Army Secretary's approval. Under the Act's language, if the Interior Secretary wishes to remove water from an Army reservoir for any purpose, the approval of the Army Secretary must be secured. As long as ample water remains in Oahe reservoir for the purposes

*Together with No. 86-941, Hodel, Secretary of the Interior, et al. v. Missouri et al., also on certiorari to the same court.

REPORT OF THE

embodied in the Act, and absent any allocation for irrigation pursuant to the Act's terms---the record supporting the District Court's findings that there was no such allocation or use of the reservoir's water for irrigation---the Army Secretary has exclusive authority to contract to remove water for industrial use. Pp. 8-12.

(b) There is no merit to petitioners' contention that the Act's provisions approving general comprehensive plans for projects to be operated by both the Interior and Army Departments represent congressional approval of any functional division of authority between those Departments and allows the Interior Secretary unilaterally to remove water from Army reservoirs for irrigation purposes and for other related uses. Such contention is both wide of the mark in view of the Act's specific jurisdictional provisions discussed above as to the use of Army reservoirs, and is grounded on a misuse of the legislative history. There is no indication that control over individual reservoirs was to be divided among various Departments of the Federal Government. Nor is petitioners' argument supported by a provision of the Act stating that reclamation and power developments to be undertaken by the Interior Secretary shall be governed by federal reclamation laws, which authorize him to reallocate water under his control for industrial use. Such provision of the Act applies only to projects that the Interior Department itself may undertake under the Act. But as the District Court found, the reservoir project engineered by the Army at Oahe is neither a power development nor a reclamation development undertaken by the Interior Secretary. Moreover, there is no merit to petitioners' contention that, although the Interior Department must consult with the Army Department before withdrawing water for industrial use from Oahe reservoir, the Interior Department can proceed without the Army Department's approval as long as the latter does not object. Pp. 13-19.

(c) It is unnecessary to consider petitioners' contention that deference to the Interior Secretary's interpretation of the Act is appropriate here, and their related arguments about the history of relations between the Army and Interior Departments under the Act, for even if the Interior Department's interpretation would be entitled to any deference in these circumstances, the Executive Branch is not permitted to administer the Act in a manner that is inconsistent with the administrative structure that Congress enacted into law. The act speaks directly to the dispute, and congressional intent as expressed in the Act indicates clearly that the Interior Secretary may not enter into a contract to withdraw water from an Army reservoir for industrial use without the approval of the Army Department. Pp. 19-21.

787 F. 2d 270, affirmed.

WHITE, J., delivered the opinion of the Court, in which all other Members joined, except KENNEDY, J., who took no part in the consideration or decision of the case.

SUPREME COURT OF THE UNITED STATES

Nos. 86-989 and 86-941

ETSI PIPELINE PROJECT, PETITIONER 86-989

v.

MISSOURI ET AL.

DONALD P. HODEL, SECRETARY OF THE
INTERIOR, ET AL., PETITIONERS 86-941

v.

MISSOURI ET AL.

ON WRITS OF CERTIORARI TO THE UNITED STATES COURT OF
APPEALS FOR THE EIGHTH CIRCUIT

(February 23, 1988)

JUSTICE WHITE delivered the opinion of the Court.

We must decide whether in the circumstances of this case the Secretary of the Interior has exceeded the authority Congress delegated to him by the Flood Control Act of 1944.

I

The dispute centers on Lake Oahe, an enormous reservoir located on the Missouri River in South Dakota, with a capacity of more than 23 million acre-feet of water. In 1982, ETSI Pipeline Project entered into a contract with the Secretary of the Interior to withdraw up to 20,000 acre-feet of water from Lake Oahe per year for 40 years.¹ South Dakota already had granted ETSI a state permit to use this water in a coal slurry pipeline that would transport coal from Wyoming to the southeastern United States. Soon after the contract was signed, the States of Missouri, Iowa, and Nebraska brought suit in District Court to enjoin performance of the contract, alleging that the manner in which the contract was approved violated several federal statutes. In particular, the plaintiffs contended that the Interior Secretary lacks statutory authority, under the Flood Control Act of 1944, 58 Stat. 887 (Act), to execute a contract to provide water from Lake Oahe for industrial uses

¹Although the contract states that the Interior Secretary entered into it "after consultation with the Secretary of the Army," App. 226, no party has disputed the fact that the Secretary of the Army did not expressly approve or sign the contract, which was signed on behalf of the United States by a regional director for the Interior Department's Bureau of Reclamation. *Id.*, at 234.

without obtaining the approval of the Secretary of the Army.²

The District Court ruled for the plaintiffs. Missouri v. Andrews, 586 F. Supp. 1268 (Neb. 1984). It concluded that the Oahe Dam was not a reclamation or power development that was undertaken by the Interior Secretary, pursuant to clear statutory authority. Instead, the dam was built by the Corps of Engineers, now part of the Department of the Army (formerly the Department of War, but renamed by Act of July 26, 1947, 61 Stat. 495), which has always maintained and operated the reservoir. No block of water in Lake Oahe has been specifically set aside for use by the Interior Department, and the Interior Secretary has not constructed any works at Lake Oahe. On these facts, the District Court held that the Act does not empower the Interior Secretary to furnish water from Lake Oahe for industrial use.

The Court of Appeals affirmed, with one judge dissenting, Missouri v. Andrews, 787 F. 2d 270 (CA8 1986). It upheld the District Court's conclusion that Lake Oahe is not a reclamation development undertaken by the Interior Secretary, primarily because the Army built the reservoir and controls its operation. Accordingly, the Interior Secretary cannot contract on his own to withdraw water from the reservoir for industrial use. Neither the language nor the legislative history of the Act was thought to support the claim that the Interior Secretary was ceded broad authority over water in this reservoir, even water that it claims has been designated as available for future irrigation purposes. Indeed, the language of the Act and its legislative history were found to be convincing enough on this point that the Court of Appeals refused to defer to the Interior Secretary's contrary interpretation.

The Court of Appeals denied a petition for rehearing en banc by an equally divided vote of the judges. We granted certiorari, 480 U.S. --- (1987), and we now affirm.

II

A

The Missouri River Basin is a watershed that covers a vast area in the midwestern United States. The topography of this area, however, reveals two distinct regions that experience very different water problems. The upper part of the Basin, which includes large sections of Montana, Wyoming, North Dakota, and South Dakota, is mostly arid or semi-arid; there, the Missouri River and its tributaries are important because they represent a major resource for developing the agricultural and industrial potential of the area. The lower part of the Basin, which includes territory in Nebraska, Kansas, Iowa, and Missouri, is more humid, and there the rivers are used chiefly for navigation, though the critical problem in this region is to control flooding. See generally M. Ridgeway, The Missouri Basin's Pick-Sloan Plan 47-55 (1955).

²This case also has involved several procedural issues, as well as ancillary issues about the validity of the contract. Those other issues are not before this Court. Neither is there any issue presented here as to the relative interests of the United States and South Dakota in Lake Oahe water.

In the early 1940s, Congress focused its attention on the water problems of the Missouri River Basin, prompted especially by severe floods that had devastated the lower Basin in 1943 and 1944.

At the behest of Congress, the Army Corps of Engineers prepared a report that described a comprehensive plan to develop the entire Basin, known as the Pick Plan for its author, a colonel in the Corps. The Pick Plan proposed the construction of 12 multiple-purpose reservoirs and related works, including five reservoirs on the main stem of the Missouri River, at an approximate initial cost of \$480 million, though it was estimated that to carry out the entire proposal might cost close to \$1 billion. The Pick Plan stressed flood control as its primary objective, but noted that its comprehensive list of projects "would also provide for the most efficient utilization of the waters of the Missouri River Basin for all purposes, including irrigation, navigation, power, domestic and sanitary purposes, wildlife, and recreation," as well as other intangible benefits. H. R. Doc. No. 475, 78th Cong., 2d Sess., 29 (1944) (H.R. Doc.). The report estimated the gross storage capacity of the Oahe Reservoir at about 6 million acre-feet of water.

At almost the same time, the Interior Department's Bureau of Reclamation independently completed its own plan to develop the Basin, which it had begun earlier, known as the Sloan Plan after the Montana engineer who prepared much of its analysis. The Sloan Plan proposed a total of 90 reservoirs, many of them on the smaller tributary streams, and included three reservoirs on the main stem of the Missouri River, at a projected cost of \$1.2 billion, with much of that figure to be repayable. The Sloan Plan was also a comprehensive proposal, though it emphasized use of the water for irrigating land, especially in the upper part of the Basin. It estimated that the Oahe Reservoir would hold 19,600,000 acre-feet of water. The Sloan Plan also contained a section comparing its provisions to those in the Pick Plan and suggesting modifications to the Pick Plan "which appear necessary to satisfy water-use requirements throughout the Missouri River Basin." S. Doc. No. 191, 78th Cong., 2d Sess., 120 (1944) (S. Doc.). This section concluded that though "the capacity of individual reservoirs, as well as aggregate capacities, remain to be determined in greater detail," the "Army and Reclamation plans on storage needs for all purposes can be composed." *Id.*, at 122-123.

The Pick and Sloan Plans differed with one another not only in their primary objectives, but also in several other important respects, such as the amount of expenditures and the number of projects. The engineering features of the two plans also were dissimilar. On the main stem of the Missouri River, the two plans called for different numbers of reservoirs of divergent sizes, and thus for inconsistent amounts of total water storage. Even where the two plans agreed on the need for a particular reservoir at a particular location, which they did at Oahe and at Fort Randall, they envisioned those projects very differently; as noted above, for example, the Sloan Plan proposed that Lake Oahe would hold more than three times as much water as called for in the Pick Plan, at an additional cost of more than \$20 million.

Obviously Congress could not proceed with both plans at once. In order to arrive at a single set of projects for development of the Basin, a Committee composed of two representatives each from the Corps of Engineers and the Bureau of Reclamation was appointed to review the engineering features of the two plans. This Committee essentially combined the determinations made by the

Corps about the projects that would be needed for flood control and navigation and the determinations made by the Bureau about the additional projects that would be needed for irrigation. After meeting for two days, the Committee produced an engineering report that recommended most of the specific developments that had been set out in the Sloan Plan, but provided for six main-stem reservoirs on the Missouri River. The Oahe Reservoir was to be created by construction of a high dam and to have a gross storage capacity of 19 million acre-feet of water. The stated purposes of Lake Oahe were to allow "the irrigation of 750,000 acres of land in the James River Basin as well as to provide useful storage for flood control, navigation, the development of hydroelectric power, and other purposes." S. Doc. No. 247, 78th Cong., 2d Sess., 3 (1944). As had been proposed in the Sloan Plan, the irrigation of the James River Basin was to be made possible by construction of a system of long canals, including one canal approximately 125 miles long. See S. Doc., at 115-116. With a single set of projects before it at last, Congress enacted the Flood Control Act of 1944 less than two months later.

B

In the Act, Congress accomplished three distinct tasks. First, it authorized certain specific projects to be undertaken by approving the "general comprehensive plans set forth in (the Pick and Sloan Plans) as revised and coordinated by Senate Document 247." §9(a), 58 Stat. 891. It directed that "the initial stages recommended are hereby authorized and shall be prosecuted by the War Department and the Department of the Interior as speedily as may be consistent with budgetary requirements." *Ibid.* Second, Congress appropriated funds to pay for the initial work done on those projects. Two separate allotments were authorized: \$200 million "for the partial accomplishment of the works to be undertaken under said expanded plan by the Corps of Engineers," §9(d), and another \$200 million "for the partial accomplishment of the works to be undertaken under said plans by the Secretary of the Interior." §9(e).

Third, Congress adopted an administrative framework within which these projects were to go forward. This task involved several areas of potential controversy. The Act evoked federalism concerns because the States were anxious to keep control over the development of their lands and the use of valuable water resources. In response, Congress declared a policy of "recogniz(ing) the interests and rights of the States in determining the development of the watersheds within their borders and likewise their interests and rights in water utilization and control." §1, as set forth in 33 U. S. C. §701-1 (1952 ed.). The Act also implicated the tensions between the Upper Basin States and the Lower Basin States, whose interests in the use and control of the water were markedly different. Congress addressed this problem by providing that when the Department of War undertook additional works not authorized by the Act it would be required to consult and share information with the affected States and the Secretary of the Interior, depending on whether the works were located west of the 97th and 98th meridians. §§1(a) and (b). All projects proposed by the Interior Secretary that would involve construction of "works for irrigation" were made subject to a similar requirement, without regard to geographical location. §1(c).

Finally, and most directly relevant to this case, the Act required Congress to deal with the administrative jurisdictions of several agencies of

the Federal Government. Among the interested agencies were not only the Departments of War and Interior, but also the Department of Agriculture and the Federal Power Commission, both of whom joined the Interior Department in submitting comments on the Pick Plan, and both of whose interests were also touched on by the Act. H. R. Doc., at 1-8, 10-18; Act, §§2, 5, 11-15, 58 Stat., at 889, 890, 903-907. The crucial provisions here, however, were the sections that set forth the specific authority allotted to War and Interior, the two key Departments affected by the Act. In relevant part, those five central sections of the Act state as follows:

(1) "The Chief of Engineers, under the supervision of the Secretary of War, is authorized to construct, maintain, and operate public park and recreational facilities in reservoir areas under the control of the War Department, and to permit the construction, maintenance, and operation of such facilities. The Secretary of War is authorized to grant leases of lands, including structure or facilities thereon, in reservoir areas for such periods and upon such terms as he shall deem reasonable." §4, as amended, 16 U. S. C. §460d.

(2) "Electric power and energy generated at reservoir projects under the control of the War Department and in the opinion of the Secretary of War not required in the operation of such projects shall be delivered to the Secretary of the Interior, who shall transmit and dispose of such power and energy." §5, as amended, 16 U. S. C. §825s.

(3) "That the Secretary of War is authorized to make contracts with States, municipalities, private concerns, or individuals, at such prices and on such terms as he may deem reasonable, for domestic and industrial uses for surplus water that may be available at any reservoir under the control of the War Department." §6, as amended, 33 U. S. C. §708.

(4) "Hereafter, it shall be the duty of the Secretary of War to prescribe regulations for the use of storage allocated for flood control or navigation at all reservoirs constructed wholly or in part with Federal funds provided on the basis of such purposes, and the operation of any such project shall be in accordance with such regulations." §7. See 33 U. S. C. §709.

(5) "Hereafter, whenever the Secretary of War determines, upon recommendation by the Secretary of the Interior that any dam or reservoir project operated under the direction of the Secretary of War may be utilized for irrigation purposes, the Secretary of the Interior is authorized to construct, operate, and maintain, under the provisions of (the Federal reclamation laws,) . . . such additional works in connection therewith as he may deem necessary for irrigation purposes. . . . Dams and reservoirs operated under the direction of the Secretary of War may be utilized hereafter for irrigation purposes only in conformity with the provisions of this section." §8. See 43 U. S. C. §390.

III

A

In light of these specific provisions, as well as the general background to the Act, it is beyond question that the Interior Secretary does not possess the authority that is claimed in this case: to execute a contract to provide water from an Army reservoir for industrial uses without obtaining the approval of the Secretary of the Army. Nobody has disputed that Lake Oahe, one of the six main-stem reservoirs on the Missouri River, was constructed by, and has been operated and maintained by, the Army Secretary, and the District Court found this to be true as a matter of fact. 586 F. Supp., at 1273-1274. The Act says explicitly that such reservoirs are "under the control of" or "under the direction of" the Army Secretary. §§4-6, 8. Only two provisions of the Act provide for the Interior Secretary to exercise any authority whatsoever at Army reservoirs, and in both instances the Act clearly states that the Interior Secretary's authority is subordinate to that of the Army Secretary, who does after all "control" those reservoirs. The Interior Secretary is authorized to "transmit and dispose of" electric power and energy generated at Army reservoirs, but only when that energy is "in the opinion of the Secretary of (the Army) not required in the operation of such projects." §5. The Interior Secretary is also authorized to recommend to the Army Secretary that an Army reservoir "be utilized for irrigation purposes;" and to "construct, operate, and maintain . . . such additional works in connection therewith as he may deem necessary for irrigation purposes." §8. But this authority only comes into play if the Army Secretary "determines" that "any dam or reservoir project operated under (the Secretary's) direction" may be used for such purposes. *Ibid.* The language of the Act is plain in every respect, and the conclusion is unavoidable that if the Interior Secretary wishes to remove water from an Army reservoir for any purpose, the approval of the Army Secretary must be secured.

The precise authority claimed by the Interior Secretary in this case is to enter into a contract, without the approval of the Army, to remove from Lake Oahe water that is claimed to be available for irrigation, and to allow that water to be devoted to industrial use. Nowhere does the Act provide any support for this claimed authority, and in fact it is directly inconsistent with §§6 and 8 of the Act, which show that only the Army Secretary has that independent authority in this instance. Section 6 gives the Army Secretary the authority "to make contracts with States, municipalities, private concerns, or individuals . . . for domestic and industrial uses for surplus water that may be available at any reservoir" under the Secretary's control, "Provided, That no contracts for such water shall adversely affect then existing lawful uses of such water." The language of the Act is plain enough: "surplus water" is all water that can be made available from the reservoir without adversely affecting other lawful uses of the water. As long as ample water remains in Lake Oahe for the purposes embodied in the Act, and absent any allocation for irrigation pursuant to §8, the Army Secretary has exclusive authority to contract to remove water for industrial uses. In this light, two of the District Court's factual findings take on special significance. First, the District Court found no evidence "which would show that specific storage space in Oahe Reservoir was assigned to irrigation," and "there is no evidence that separate allocations were made at Oahe." 586 F. Supp., at 1277. Second, "there is no evidence that any Oahe water ever has been used for irrigation or

will be in the near future." *Id.*, at 1274. In light of these facts, and the plain provisions of §8, the Interior Secretary had no authority to dispose of Lake Oahe water. The Army Secretary might have but has not done so.³

Section 8 details the procedures for utilizing water from Lake Oahe for irrigation, and only when these procedures are followed does the Interior Secretary have any authority to deal with Lake Oahe water. The Interior Secretary may recommend to the Army Secretary that an Army reservoir be utilized at least in part for irrigation purposes. If the Army Secretary determines that the reservoir may be used for this purpose, then the Interior Secretary "is authorized to construct, operate, and maintain, under the provisions of (the Federal reclamation laws,) . . . such additional works in connection therewith as he may deem necessary for irrigation purposes." Congress must grant "specific authorization" for the construction of any such additional works. Water from Army reservoirs "may be utilized hereafter for irrigation purposes only in conformity with the provisions of this section." §8. It may be recalled at this point that the Sloan Plan, which had envisioned the use of a substantial amount of water from Lake Oahe for irrigation of the James River Basin, was consistent with this approach; the Sloan Plan provided for the construction of massive additional works for irrigation comprising a system of long canals. S. Doc., at 115-116. By this means, Interior would be permitted to withdraw water from Army reservoirs through these additional works for use in irrigation, which would then bring that water under its control, and under the federal reclamation laws the Interior Secretary may reallocate irrigation water from irrigation projects to other purposes when he sees fit, as long as "it will not impair the efficiency of

³At one time, the Army took the view that the only "surplus water" in the main-stem reservoirs was the water that was run through the generators to produce hydroelectric power---in other words, that no "surplus water" existed in the reservoirs themselves---apparently because it assumed that all water contained in the reservoirs "is otherwise being used" for specified purposes. Army Memorandum AR900407, Marketing of Missouri River Water for Coal Gasification (Dec. 16, 1974), App. 133. More recently, however, the Army has abandoned this assumption and recognized that "this interpretation of what constitutes surplus water is unnecessarily narrow." Memorandum from Susan Crawford, General Counsel of Army, to Assistant Secretary of Army, Proposed Contracts for Municipal and Industrial Water Withdrawals from Main Stem Missouri Reservoirs 2 (March 13, 1986), App. to Brief for Respondent States 14a. Its current position is that §6 of the Act gives the Army Secretary the same authority over "water he determines is not needed to fulfill a project purpose in Army reservoirs" that the Interior Department possesses over water contained in its own reservoir projects, namely the authority to withdraw water for industrial use if to do so would not impair the efficiency of the project for its other stated purposes. Memorandum of Crawford 4, App. to Brief for Respondent 16a. See also Army Circular EC 1105-2-181 pp. 3-4 (Oct. 30, 1987). This view is consistent with the language of the Act, for if the term "surplus water" could never include any of the water stored in the reservoirs themselves, then the caveat Congress enacted in §6---that this grant of authority shall not "adversely affect then existing lawful uses of such water"---would have been irrelevant because this grant of authority could never adversely affect any existing or projected uses of such water.

the project for irrigation purposes." 43 U. S. C §485h(c) (1946 ed.).⁴ In this case, the District Court found that the Interior Department did begin initial construction on irrigation works at Lake Oahe, but Congress later authorized the Department to cancel construction, which it did. 586 F. Supp., at 1274. As already stated, the District Court found that no water from Lake Oahe has ever been used for irrigation, *ibid.*, and we are unaware of any such plans in the near future. Under these circumstances, the Interior Secretary is not "in conformity with the provisions of" §8, and therefore has no authority under the Act to withdraw water from Lake Oahe, whether for irrigation or otherwise. It is likely that Lake Oahe contains surplus water, but that water is subject to disposal by the Army, not by Interior.⁵

B

The petitioners seek to avert this conclusion by pointing to §§9(a) and (c) of the Act. Section 9(a) approves the "general comprehensive plans" set out in the Pick Plan and the Sloan Plan, as revised and coordinated by the final Senate Document, and authorizes the initial stages of those projects to be "prosecuted by the War Department and the Department of the Interior as speedily as may be consistent with budgetary requirements." The petitioners contend that this statement represents congressional approval of various aspects of the functional division of authority between the Army and Interior Departments that had been suggested in those plans; in particular, the petitioners suggest that this provision allows the Interior Secretary unilaterally

⁴See also 43 U. S. C. §521 (1946 ed.). Under that section the Interior Secretary "in connection with the operations under the reclamation law is hereby authorized to enter into contract to supply water from any project irrigation system for other purposes than irrigation . . . : Provided . . ., That no water shall be furnished for the uses aforesaid if the delivery of such water shall be detrimental to the water service for such irrigation project." The Interior Secretary's determination that the sale of water does not impair the irrigation purpose of a project under his control has been accorded broad deference. See, e. g., Environmental Defense Fund v. Morton, 420 F. Supp. 1037 (D Mont. 1976), aff'd in part and rev'd in part, Environmental Defense Fund v. Andrus, 596 F. 2d 848 (CA9 1979).

⁵Nothing in today's decision, it should be emphasized, prevents the water in Lake Oahe from being put to beneficial use for industrial or other purposes. Of the 23 million acre-feet of water stored in this reservoir, by far the most part was projected for potential use in irrigation. As the District Court found, however, none of this water has been allotted for irrigation, no works have been constructed to make use of this water for irrigation, and none of this water has ever been used for irrigation or is likely to be used for that purpose in the foreseeable future. 586 F. Supp., at 1274, 1277. On these facts, there is considerable leeway for the Army Secretary to designate some of this water for industrial use without "adversely affect(ing)" the "existing lawful uses of such water." Act, §6. Certainly if the Executive Branch as a whole wishes to put the water in this reservoir to beneficial use, it may do so simply by complying with the terms of the Act.

to remove water from Army reservoirs for irrigation purposes and for other related uses.

This contention is both wide of the mark and grounded on a misuse of the legislative history. To begin with, it would be surprising if Congress had followed up the five sections of the Act in which it explicitly established the jurisdiction of Army and Interior over specific uses of Army reservoirs, the last section of which established jurisdiction over the use of those reservoirs for irrigation, with a provision in which it indirectly made further refinements in how water could be used for irrigation, and yet did not offer the slightest indication that it was doing so. In any event, there is no reason to think that §9(a) incorporates into the Act any additional indications about the proper division of authority between Army and Interior. On the contrary, its location in §9 of the Act indicates that this provision was not intended as anything more than authorization for the two Departments to begin working on the projects listed in the final Senate Report. The other parts of §9 merely harmonize the Act with existing laws and set out separate appropriations for Army and Interior to begin "the partial accomplishment of the works to be undertaken under said expanded plans," §§9(d) and (e), which indicates that this entire final section of the Act encompasses only the necessary ministerial details to allow action to begin on the specified projects.

If there were any room for believing that §9(a) implicitly modified the jurisdictional provisions that were plainly set forth in the preceding sections of the Act, or for doubting that it instead approved a different division of authority from that suggested in the Pick Plan and the Sloan Plan, one item in the legislative history puts this supposition entirely to rest. The original House version of the Act included language almost identical to the suggestions made in the two plans, see *infra*, at ----, which obliged the Interior Secretary "to prescribe regulations" for the use of water stored in Army reservoirs for irrigation. Hearings on H. R. 4485 before a Subcommittee of the Senate Committee on Commerce, 78th Cong., 2d Sess. 2 (1944). Secretary Ickes testified at the Senate Hearings on the proposed bill that this approach did not relate very well to the reclamation laws because it "disregards the problem of allocating costs for multiple-purpose facilities serving other uses in addition to irrigation." *Id.*, at 458. He proposed replacing that approach instead with the language currently contained in §8 of the Act, which was eventually enacted by Congress. *Id.*, at 313. As noted above, §8 now provides that Army controls the main-stem reservoir projects and Interior controls all such additional irrigation works as it may "construct, operate, and maintain" at the site of those main-stem projects. One need not draw all the inferences that may be justified by this piece of legislative history in order to make it decisive here, for at the very least it directly refutes the notion that the other sections of the Act were intended to effect no changes in the division of authority between Army and Interior that had been suggested in the Pick Plan and the Sloan Plan.

Moreover, even if §9(a) had been intended to adopt every aspect of the functional division of authority between the two Departments that had been proposed in the Pick and Sloan Plans, this section would not provide Interior with the authority to withdraw water unilaterally from Lake Oahe for irrigation and other uses in flat contradiction of §8 of the Act. Contrary to the petitioners' argument in this case, nothing in those two plans indicates that

control over individual reservoirs was to be divided among various Departments of the Federal Government. The Pick Plan, for example, emphasized that although the Department of War was willing to coordinate its activities with Interior in order to serve "the broad and important interests and responsibilities" of both agencies, "(i)t is essential, however, that the main-stem projects be built, operated, and maintained by the Corps of Engineers." H. R. Doc., at 3-4. The War Department noted that although it would retain control of those reservoir projects, it accepted that "utilization of storage reserved for irrigation" in those reservoirs "should be in accordance with (Interior) regulations." *Id.*, at 4.⁶ But this accession is not at all the same as dividing control between the two agencies over the reservoir projects or the water stored in those projects, which was not contemplated in the Pick Plan. The Sloan Plan basically agreed with the approach set out in the Pick Plan, recognizing that the agency "with primary interest in the dominant function of any feature proposed in the plan should construct and operate that feature, giving full recognition, in the design, construction, and operation, to the needs of other agencies with minor interests." S. Doc., at 11. The Sloan Plan recognized that the "dominant function" of Lake Oahe and the other main-stem reservoir projects would be flood control and navigation, and therefore these projects would come under the jurisdiction of the Army and its Corps of Engineers. *Id.*, at 4. Even if Congress had intended to write the jurisdictional structure suggested in the Pick Plan and the Sloan Plan directly into law, therefore, it would not have extended to Interior the unilateral authority that has been claimed in this case.

The petitioners also point to §9(c) of the Act as lending support to its

⁶In its comments on the Pick Plan, Interior endorsed this approach, stating that the Army "Corps of Engineers should construct, operate, and maintain any feature in which flood control and navigation are dominant considerations, and the (Interior's) Bureau of Reclamation should construct, operate, and maintain any feature in which the functions of irrigation, restoration of surface and ground water levels, and power are dominant," though the two Departments would "advise and consult with" one another to the extent that these interests overlapped in features controlled by one or the other Department. H. R. Doc. at 7.

⁷The self-styled "joint engineering report" contained in the final Senate Document that effected a reconciliation of the Pick and Sloan Plans did not shed any further light on how the administrative jurisdictions of the two Departments were to be circumscribed, but merely observed that the engineering features of the two plans were brought into agreement by applying the principles that the Army Corps of Engineers "should have the responsibility for determining main stem reservoir capacities and capacities of tributary reservoirs for flood control and navigation," and the Bureau of Reclamation "should have the responsibility for determining the reservoir capacities on the main stem and tributaries of the Missouri River for irrigation." S. Doc. No. 247, 78th Cong., 2d Sess., 1 (1944). This passage seems to be nothing more than an explanation of how the final number of projects and the amount of their storage capacities were reached by the representatives of the two Departments.

argument. That section states that "the reclamation and power developments to be undertaken by the Secretary of the Interior under said plans shall be governed by the Federal Reclamation Laws." As noted already, under the reclamation laws the Interior Secretary is authorized to reallocate water under his control for industrial use as he sees fit. See n. 4, supra. By its terms, however, §9(c) applies only to "the reclamation and power developments" undertaken by the Interior Secretary under the Act: that is, to the "transmission lines and related facilities" that §5 authorizes the Interior Secretary "to construct or acquire" for transmitting and disposing of electric power, and to the "irrigation works" that §8 authorizes the Interior Secretary "to construct, operate, and maintain" under the reclamation laws. This provision merely stipulates that the reclamation laws, which typically apply to other Interior projects, see 43 U. S. C. §371 et seq. (1946 ed.), also apply to all the projects that Interior may undertake under the Flood Control Act. But as the District Court found, and as is readily apparent, the reservoir project engineered by the Army at Oahe is neither a "power development" nor a "reclamation development" that has been undertaken by the Interior Secretary. 586 F. Supp., at 1273-1278.⁸ On the facts of this case, §9(c) clearly does not extend any authority to Interior to withdraw water from Lake

⁸The petitioners contend that the term "reclamation . . . developmen(t)" in §9(c) can encompass either the entire reservoir project at Oahe or the activities that Interior might undertake to dispose of water stored at Oahe for irrigation. Neither suggestion is tenable. The construction of the main-stem dam and reservoir project at Oahe was undertaken and controlled by the Army, and the District Court found this to be true as a matter of fact; thus Oahe cannot be a "reclamation . . . developmen(t) to be undertaken by the Secretary of the Interior." And the suggestion that the term "reclamation . . . developmen(t)" may refer to activities rather than projects is wrong for several reasons. First, the whole term is "reclamation and power developments to be undertaken by the Secretary of the Interior." These developments, which were set out more specifically in the Pick and Sloan Plans, plainly refer to the only developments that the Act identifies Interior as undertaking: the "power developments" ("transmission lines and related facilities") identified in §5, and the "reclamation developments" ("irrigation works") identified in §8. Second, the term "reclamation . . . developmen(t)" used in §9(c) of the Act is linked by petitioners to §9(c) of the Reclamation Project Act of 1939, 53 Stat. 1193, as set forth in 43 U. S. C. §485h(c) (1946 ed.), which is said to give Interior the authority to contract to dispose of this water, yet that statutory section itself limits Interior's authority by stating that such authority may not be used to "impair the efficiency of the project for irrigation purposes." Ibid. (emphasis added). Thus this same account relates the terms "development" and "project." Third, the integral nature of the relation between these two terms is shown by further consideration of the Reclamation Project Act §2(i), 43 U. S. C. §485a(i) (1946 ed.), which defines the term "development unit" as "a part of a project which, for purposes of orderly engineering or reclamation development, is designated as a development unit by order of the Secretary." Thus a "reclamation development" is a designated part of a "reclamation project" under the Reclamation Project Act, for administrative purposes, and the two terms are used almost synonymously in that Act. See §485f(b).

Oahe by other means than those stated in the Act.⁹

Not only do the language, structure, and legislative history of the Act fail to support the petitioners in this case, but the substance of their position is also difficult to fathom. Petitioners claim that the administrative structure established in the Act divides authority over Lake Oahe between Army and Interior in a novel fashion that is considerably different from what appears on the face of the Act. One possibility, which the petitioners disavow, is that Interior has the ultimate authority to use water from the reservoir for irrigation purposes and Army has the ultimate authority to use water from the reservoir for flood control and navigational purposes. This approach obviously would founder, and could give rise to endless squabbles, unless the water in the reservoir has been allocated between these uses, yet the District Court explicitly found "no evidence that separate allocations were made at Oahe," and "one wonders how the Interior Department is to control what cannot be identified." 586 F. Supp., at 1277. The position actually urged by the petitioners is even less straightforward than the foregoing: they argue that the Act requires Interior to consult with Army before withdrawing any water for industrial use from Lake Oahe, and does not allow Interior to withdraw water if Army objects, and yet the Act does not require Interior to obtain the approval of Army in order to withdraw water for industrial use. Tr. of Oral Arg. 14-15. The Army's authority over Lake Oahe is thus to be understood as most closely analogous to an executive veto over legislation: Interior must offer its proposal to the Army, and cannot proceed on its own if the Army objects, but can proceed even without Army approval as long as Army does not object. This would be, to say the least, a most unusual approach to administrative jurisdiction, one that gains no support from the text of the Act, and one that we are unwilling to read into the Act as an implicit modification of its otherwise sensible and intelligible provisions.

⁹Petitioners suggest that their reading of the Act is supported by Congress's enactment of §212 of the Reclamation Reform Act of 1982, 43 U. S. C. §390ii. That provision, however, works no change in any of the substantive provisions of the Flood Control Act, and specifically does not purport to modify §8 of the Act, which states the manner in which water may be withdrawn from Lake Oahe for use in irrigation. Section 212(a) merely was intended "to eliminate the shadow of applicability of the reclamation law to Corps of Engineers projects in any case in which the intent of Congress concerning such applicability is not clearly and explicitly set forth in statutory language," S. Rep. No. 97-373, p. 16 (1982), which it was not in §8 of the Act. Section 212(b) simply ensures that the Interior Secretary's "authority to contract with water user entities for the irrigation water deliveries from Corps of Engineers projects, and to collect appropriate charges for those deliveries, continues in effect." S. Rep. 16. It says nothing about when and how the Interior Secretary possesses and exercises the authority to enter into such contracts, which is prescribed in §8 of the Act. Even more to the point, §212 does not indicate in any way that the Interior Secretary has the authority to enter into a contract to withdraw water from an Army reservoir for industrial use, which is the precise authority asserted in this case.

C

The petitioners finally contend that this Court should defer to the Interior Secretary's interpretation of the authority granted to it under the Act, which the Army apparently has acquiesced in at least for the purposes of this litigation. The petitioners also point to what they describe as a tradition of cooperation between these two Departments in the Missouri River Basin, including a period between 1975 and 1978 when they entered into a joint agreement that allowed the Interior Secretary, "both on his own behalf and as agent for the Secretary of the Army, (to) contract for the marketing of water for industrial uses" from the six main-stem reservoirs.¹⁰ The District Court disagreed with this historical account of the relations between Interior and the Army on this subject, and concluded that when "the chief attorneys for the two departments affected by a statute disagree, neither enjoys any deference." 586 F. Supp., at 1280. The Court of Appeals discussed this issue very briefly, but the gist of its holding was simply that Interior's interpretation¹¹ did not even constitute a reasonable reading of the Act. 787 F. 2d, at 287.

It is unnecessary to consider the petitioners' contention that deference to the Interior Secretary is appropriate in this case and their related arguments about the history of relations between Army and Interior under the Act, for even if Interior's interpretation of the Act would be entitled to any deference in these circumstances, the Executive Branch is not permitted to administer the Act in a manner that is inconsistent with the administrative structure that Congress enacted into law. As this Court has stated in a recent opinion on the proper limits of deference to an agency's construction of the statute which it administers: "If the intent of Congress is clear, that is the end of the matter; for the court, as well as the agency, must give effect to the unambiguously expressed intent of Congress." Chevron U. S. A. Inc. v. Natural Resources Defense Council, Inc., 467 U. S. 837, 842-843 (1984). The Flood Control Act speaks directly to the dispute in this case, and congressional intent as expressed in the Act indicates clearly that the Interior Secretary may not enter into a contract to withdraw water from an Army reservoir for industrial use without the approval of the Department of the Army. That is "the end of the matter." Id., at 842.

¹⁰This "Memorandum of Understanding" declared that the Army Secretary "shall retain all operational and managerial control over said reservoirs." Memorandum of Understanding Between Secretary of Interior and Secretary of Army, AR900072 (Feb. 24, 1975), App. 136. Over the four years it was in effect, no contracts were executed under it, and the agreement was allowed to expire in 1978. It also appears, by all accounts, that the contract at issue in this case is the only instance of the Interior Secretary exercising unilateral authority to withdraw water for industrial uses from a reservoir project controlled by the Army.

¹¹Both the District Court and the Court of Appeals mentioned various reasons why the Interior Secretary's interpretation of the Act might not be entitled to deference even if it were a reasonable interpretation. But since in the end the District Court, like the Court of Appeals, concluded that the Agency's decision was not "reasonable," 586 F. Supp., at 1280, its additional comments, like those of the Court of Appeals, were pure dictum, and there is no reason to address them here.

The decision of the Court of Appeals is therefore affirmed.

It is so ordered.

JUSTICE KENNEDY took no part in the consideration or decision of this case.

IN RE APPLICATIONS A-15145, A-15146, A-15147, AND
A-15148 OF THE CATHERLAND RECLAMATION DISTRICT.

CATHERLAND RECLAMATION DISTRICT, APPELLEE,

v.

LOWER PLATTE NORTH NATURAL RESOURCES DISTRICT ET AL., APPELLANTS,
CENTRAL PLATTE NATURAL RESOURCES DISTRICT ET AL., APPELLEES.

230 Neb. 580

NEBRASKA SUPREME COURT CASE NO. 86-692

Filed December 16, 1988

1. Waters: Appeal and Error. Regarding the granting of water diversion applications, our standard of review is to (1) search for errors appearing in the record; (2) determine whether the judgment conforms to law and whether it is supported by competent and relevant evidence; and (3) determine whether the director's action was arbitrary, capricious, or unreasonable.

2. Waters. The director's order granting or denying a water diversion application shall specify the reasons for such action, including a discussion of the required factors for consideration, and shall document such decision by reference to the hearing record, if any, and to any other sources used by the director in making the decision.

3. Political Subdivisions: Natural Resources Districts. As a political subdivision, a natural resources district has only that power delegated to it by the Legislature. A grant of power to a political subdivision is strictly construed.

4. Waters. An application to divert water is simply a request for permission to appropriate public waters of the state. Approval of an application merely authorizes the successful applicant to begin construction and to take other measures necessary to perfect the application into an appropriation. No rights shall be deemed to have been acquired until the provisions of Neb. Rev. Stat. § 46-237 (Reissue 1984) shall have been complied with.

5. _____. Until the application to appropriate is acted upon by the Department of Water Resources favorably to the applicant and the issuance of a permit is directed, the applicant has no property right of any kind as against the state. The applicant has only an inchoate, incipient, conditional right of procedural priority over later applicants.

6. _____. A water right applicant has no transferable property right in a mere application to divert water.

7. Assignments. Assignments of procedural rights are void.

Hastings, C.J., Boslaugh, White, Caporale, Shanahan, Grant, and Fahrnbruch, JJ.

FAHRNBRUCH, J.

This is an appeal from an order of the Nebraska Director of Water Resources (Director) granting Catherland Reclamation District the right to divert and store water from the Platte and Little Blue Rivers. We vacate the Director's order and dismiss the diversion applications.

Among the objectors are cities, individuals, natural resources districts, and both the Nebraska and National Wildlife Federations.

This is the third appeal of this matter to the Supreme Court, and will hereafter be referred to as Little Blue III. Previous decisions regarding this controversy may be found at 206 Neb. 535, 294 N.W.2d 598 (1980) (Little Blue I), and 210 Neb. 862, 317 N.W.2d 726 (1982) (Little Blue II). Specifics of the proposed irrigation project are discussed fully in Little Blue I and will not be repeated here.

Little Blue Natural Resources District (Little Blue) originally filed four applications: A-15145, A-15146, A-15147, and A-15148. Applications A-15145 and A-15147 requested approval to divert and impound water from the Little Blue River. Applications A-15146 and A-15148 requested approval to divert and impound water from the Platte River. It is not clear whether the Director originally approved or denied A-15145 and A-15147. But A-15146 and A-15148, concerning Platte River water, were denied.

Prior to the hearings in Little Blue III, our opinions in this matter were confined to A-15146 and A-15148. Yet the Director's order in Little Blue III approves all four of the original applications. This curiosity is not questioned by any party. Apparently, the objectors have appealed the Director's approval of all four applications. Therefore, A-15145, A-15146, A-15147, and A-15148 are all subjects of this appeal.

In Little Blue I, the Director denied A-15146 and A-15148 because of this court's holding in Osterman v. Central Nebraska Public Power and Irrigation District, 131 Neb. 356, 268 N.W. 334 (1936), that water could not be diverted from one stream basin to another. In Little Blue I, we reversed Osterman and held that "the unappropriated waters of every natural stream within the State of Nebraska may be diverted from one basin to another, except when such diversion is contrary to the public interest . . ." 206 Neb. at 548, 294 N.W.2d at 604. The cause was remanded for the Director to determine whether the proposed project would be in the public interest.

In Little Blue II, we also reversed the Director's decision granting the applications. The cause was remanded for a hearing on the proposed diversion's effect on endangered species under The Nongame and Endangered Species Conservation Act, Neb. Rev. Stat. §§ 37-430 to 37-438 (Reissue 1978).

The hearing before the Director in Little Blue III commenced September 13, 1983. Before the Director concluded the hearing, a new issue was injected in April 1985, when Little Blue purportedly assigned its four applications to Catherland Reclamation District (Catherland). In return for the assignment, Catherland released Little Blue from further obligation to prosecute the applications. Catherland also released Little Blue from its obligations under an August 25, 1984, "Agreement." The "Release and Discharge" given to Little Blue by Catherland recites that Little Blue is released and discharged from certain obligations "even if said Assignment (of the applications to Catherland) shall hereafter be determined to be invalid." Documents evidencing this purported assignment were filed with the Director. On May 3, 1985, over objection, the Director approved the intended assignment and substituted Catherland for Little Blue as the party in interest.

In July 1985, there were several days of additional evidence in Little Blue III. Thereafter, in an order of July 29, 1986, the Director found that the proposed diversion would have no effect on endangered species. The applications were granted. On appeal, a composite of objectors' assigned errors includes: (1) the Director's approval of the assignment of the applications by Little Blue to Catherland; (2) the Director's failure to grant an evidentiary hearing before approving the assignment of applications; (3) sufficiency of the evidence to sustain the Director's findings regarding endangered species; (4) the Director's refusal to consider the sufficiency of water in the Platte River to support the proposed project; (5) the Director's finding that the proposed project is economically feasible; (6) various procedural and evidentiary rulings; (7) the Director's findings regarding ground water issues; and (8) the Director's finding that the proposed project is in the public's interest.

Regarding the granting of water diversion applications, our standard of review is to (1) search for errors appearing in the record; (2) determine whether the judgment conforms to law and whether it is supported by competent and relevant evidence; and (3) determine whether the Director's action was arbitrary, capricious, or unreasonable. See Neb. Rev. Stat. § 46-210 (Reissue 1984); In re Application A-15738, 226 Neb. 146, 410 N.W.2d 101 (1987).

Although it had an opportunity in two of its briefs in this court to respond to the objectors' assignment of error No. 1, Catherland did not do so. It apparently was content to rely upon its position before the Director that Neb. Rev. Stat. § 2-3233 (Reissue 1987) permits assignments of applications. As hereafter explained, that reliance was misplaced.

We determine that Little Blue's purported assignment to Catherland of its applications for diversion of water is invalid. Therefore, it is unnecessary for us to consider objectors' other assigned errors or Catherland's claim of the unconstitutionality of certain statutes not relevant to our disposition of this case.

We note that Neb. Rev. Stat. § 46-289 (Reissue 1984) requires:

The director's order granting or denying an application shall specify the reasons for such action, including a discussion of the required factors for consideration, and shall document such decision by reference to the hearing record, if any, and to any other sources used by the director in making the decision.

(Emphasis supplied.) The Director's order in Little Blue III does discuss the required factors for consideration. Although the Director placed considerable reliance upon some testimony of several witnesses, specific citation to the record is lacking.

It was around April 29, 1985, that the objectors learned of Little Blue's intent to assign its application to Catherland. That day, several objectors filed a motion with the Department of Water Resources requesting a hearing on the purported assignment. The motion also requested that an appropriate public notice of the hearing be given. On May 1, 1985, Catherland filed documents showing Little Blue's purported assignment of the applications at issue to Catherland. Objections to the assignment were filed with the department at 12:50 p.m. on May 3, 1985. The Director held a hearing that same day, May 3, 1985, at 2:30 p.m. After argument, he immediately announced his ruling that the assignment was valid and ordered that Catherland be substituted for Little Blue as the applicant of record. The Director gave no statutory or case law supporting the validity of the assignment of an application for appropriation of water. The objectors claim that the Director's ruling was arbitrary, capricious, and unreasonable. We agree.

The Director was clearly wrong in holding the assignment to be valid. The assignment is clearly invalid as a matter of law.

As the objectors point out, there is no statutory authority permitting Little Blue to assign an application for water diversion. As a political subdivision, Little Blue has only that power delegated to it by the Legislature. A grant of power to a political subdivision is strictly construed. Nebraska League of S. & L. Assns. v. Johnson, 215 Neb. 19, 337 N.W.2d 114 (1983); Vap v. City of McCook, 178 Neb. 844, 136 N.W.2d 220 (1965). See, also, Little Blue II.

At all relevant times herein, § 2-3233 gave natural resources districts the power to acquire and dispose of water rights in accordance with Neb. Rev. Stat. ch. 46, art. 2 (Reissue 1984), and to acquire and dispose of personal property. Little Blue did not assign or transfer a "water right" to Catherland; it attempted to assign only pending applications to divert water. As hereinafter determined, applications for water rights are not personal property and are not assignable. Further, we find no provision within chapter 46, article 2, for the assignment of a water right application from one entity or individual to another.

An application to divert water is simply a request for permission to appropriate public waters of the state. § 46-233. Approval of an application merely authorizes the successful applicant to begin construction and to take other measures necessary to perfect the application into an appropriation. § 46-235. After an application is approved, § 46-237 requires that the applicant file a map or plat with the department detailing the proposed irrigation project. That section further provides that "no rights shall be deemed to have been acquired until the provisions of this section shall have been complied with"

By simply filing its applications to divert water, Little Blue received no "water right" which could be "disposed of" pursuant to § 2-3233. We find nothing in the statutes or their legislative history evidencing a legislative intent to grant natural resources districts the power to transfer to another entity an application for water diversion. Therefore, Little Blue was not statutorily authorized to transfer its application to Catherland. This court has made it clear that a water right applicant has no transferable property right in a mere application to divert water.

The initial step for procuring an appropriation right for irrigation purposes is the filing of an application for such permit. The granting of the application, in full or in part, is an adjudication which fixes the maximum volume of the appropriation, the rate of diversion, and the priority date. If an applicant is dissatisfied with the terms of the appropriation allowed, he must appeal, or the order becomes a final and binding adjudication. Its grant by the department is notice to senior and junior appropriators, as well as new applicants, of the extent of the appropriation. The grant of the appropriation by the department, however, is a conditional right which becomes a perfected and completed appropriation only when the works are completed and the waters put to a beneficial use in compliance with the conditions and limitations of the grant. It confers upon the applicant the prior right to the water against all subsequent applicants during the progress of the work if, and only if, he finally complies with the conditions and limitations of the appropriation as adjudicated by the department.

(Emphasis supplied.) North Loup River P. P. & I. Dist. v. Loup River P. P. Dist., 162 Neb. 22, 28, 74 N.W.2d 863, 867 (1956).

Catherland sought the assignment of Little Blue's applications to take advantage of Little Blue's priority date. Permitting the assignment of applications could lead to collusion, thereby defeating the rights of other parties along a river. This would occur where, as here, an applicant no longer wished to pursue its application, but, instead of abandoning it, transfers it to someone who desires an early priority date. By such a procedure, parties having filed applications in the intervening period could be effectively deprived of their priority rights. Clearly, the effect of allowing such assignments is against the public interest.

That an assignment of a water diversion application is invalid is supported by United States v. Fallbrook Public Utility District, 165 F. Supp. 806, 855 (S.D. Cal. 1958), which held:

Until the application to appropriate is acted upon by the State Water Rights Board favorably to the applicant, and the issuance of a permit is directed, the applicant has no property right of any kind as against the state." (The applicant has only) an inchoate, incipient, conditional right of procedural priority over later applicants

Thus, if Little Blue could assign anything, it would only be its inchoate, incipient, conditional right of procedural priority over later applicants, not its application. Carried to its logical conclusion, allowing assignments of procedural priority over later applicants would result in unfair advantage to the highest bidder. It has been held, and we so hold, that assignments of procedural rights are void. See Name Brand Furniture Warehouse v. Cuyahoga Cty. Bd. of Revision, No. 52192 (Ohio App. June 4, 1987). We specifically hold that applications for water rights are not personal property under § 2-3233.

Because of the invalidity of the assignment to it from Little Blue, Catherland had no standing to pursue Little Blue's applications for diversion of water from the Platte and Little Blue Rivers, either before the Director or before this court. Little Blue's abandonment of its applications is evidenced by its attempt to assign them and its acceptance of a release from further obligation to prosecute the applications.

Accordingly, the order of the Director must be vacated and the applications dismissed.

VACATED AND DISMISSED.



Statistics

THIS PAGE INTENTIONALLY LEFT BLANK

STATISTICAL SUMMARY

The following is a summary of statistical data for the biennium ending December 31, 1988:

Applications for surface water	241
Applications dismissed	45
Cancellation hearings	69
Appropriations cancelled	102
Appropriations cancelled in part	135
Wells registered	669
Total wells registered through December 31, 1988	74,065
Reports of field investigations	179
Reports of dam inspections	991
Maps and plans examined	140
Stream measurements	7,322
Canal and pump measurements	5,707
Stream gages, continuous recording*	183
Stream gages, nonrecording*	18
Canal gages, continuous recording*	116
Canal gages, nonrecording*	9
Reservoir gages, recording*	25
Reservoir gages, nonrecording*	9
Flood plain permits	158

*Includes gages operated by personnel of the U. S. Geological Survey, U. S. Army Corps of Engineers, U. S. Bureau of Reclamation, and local irrigation districts.

Fees Collected for Period
January 1, 1987 to December 31, 1988

Applications for Surface Water, Power Leases and Petitions . . .	\$ 85,684.41
Registration of Wells, Applications and Petitions for Ground Water	15,556.50
Flood Plain Applications and Petitions	1,400.00
Examination of Plans	1,471.00
Copying Fees	<u>4,990.79</u>
TOTAL	\$ 109,102.70

1987 ADJUDICATION HEARING SUMMARY

<u>SUBJECT</u>	<u>WATER DIV.</u>	<u>LOCATION</u>	<u>APPROPRIATIONS CONSIDERED</u>	<u>CANCELLED IN FULL</u>	<u>CANCELLED IN PART</u>	<u>DISMISSED</u>	<u>AMOUNT ACRES</u>	<u>CANCELLED CFS</u>	<u>AF</u>
Culbertson Canal ¹	1-B	McCook	7	-	6	1	564.90	3.95	-
Kearney Canal ¹	1-A	Kearney	16	2	13	1	12,024.36	303.19	-
Gothenburg Canal ¹	1-A	Lexington	7	-	5	2	11,859.20	226.03	-
Keya Paha ¹	2-C	Springview	35	18	14	3	3,393.20	38.13	0.61
Cozad Canal ¹	1-A	Lexington	2	-	2	-	18,022.00	122.86	-
Dawson Co. Canal ²	1-A	Lexington	-	-	-	-	-	-	-
Orchard Alfalfa	1-A	Cozad	3	1	2	-	6,023.50	0.96	-
Six Mile	1-A	Cozad	2	-	2	-	1,196.90	14.88	-
Thirty Mile ²	1-A	Cozad	-	-	-	-	-	-	-
Bow Creek	2-F	Hartington	32	17	14	1	4,038.80	55.70	-
		TOTALS	104	38	58	8	57,122.86	765.70	0.61

REPORT OF THE

¹Hearing held in 1986²Decision issued--rehearing pending

1988 ADJUDICATION HEARING SUMMARY

SUBJECT	WATER DIV.	LOCATION	APPROPRIATIONS CONSIDERED	CANCELLED IN FULL	CANCELLED IN PART	DISMISSED	AMOUNT CANCELLED		
							ACRES	CFS	AF
Dawson Co. Canal	1-A	Lincoln	19	2	13	4	157,688.42	1,234.36	-
Thirty Mile Canal	1-A	Lincoln	6	2	4	-	26,062.10	144.24	-
Miscellaneous	1-A	Kimball	10	7	2	1	1,832.30	5.10	1,304.00
Miscellaneous	2-C	Valentine	21	9	12	-	7,379.03	96.95	-
Miscellaneous	2-B	Norfolk	1	1	-	-	49.70	0.35	-
		TOTALS	57	21	31	5	193,011.55	1,481.00	1,304.00

DEPARTMENT OF WATER RESOURCES

1987 MISCELLANEOUS HEARING SUMMARY

SUBJECT	WATER DIV.	LOCATION	TYPE OF HEARING	DENIED	APPROVED	CANCELLED IN PART	DISMISSED	AMOUNT CANCELLED		
								ACRES	CFS	AF
A-16074	1-A	Cozad	Beneficial Use			X		77.11	1.10	
A-12830 & A-12832	2-C	O'Neill	Petition for Extension of Time		X					
A-16533, A-16534 A-16535	2-C	Ainsworth	Instream Flows	X						
							TOTALS	77.11	1.10	

1988 MISCELLANEOUS HEARING SUMMARY

SUBJECT	WATER DIV.	LOCATION	TYPE OF HEARING	DENIED	APPROVED	CANCELLED IN PART	DISMISSED	AMOUNT CANCELLED		
								ACRES	CFS	AF
A-14137, A-14138A, A-14138B & A-14139 (Prairie Bend)	1-A	Lincoln	Petition for Extension of Time		X					
A-15974 thru A-15985 (Twin Valley)	1-A	Lincoln	Continuance		X					
T-61 (D-795) & T-62 (D-785) ¹	1-A	Oshkosh	Transfer	T-61 T-62		D-785		61.50	0.88	
T-63 (A-3979DR)	2-A	Loup City	Transfer		T-63	D-3979DR		20.00	0.29	
T-65 (A-5218) & T-66 (A-10620)	2-C	Ainsworth	Transfer		T-65 T-66	A-5218 A-10620		16.00 16.00	0.23 -	
A-16041 & A-16636 ² (Plum Creek)	1-A	Lincoln	Application							
							TOTALS	113.50	1.40	

¹Appealed to Supreme Court, decision pending
²Hearing continued

COMPARISON OF STORAGE IN RESERVOIRS

Name of Reservoir	Capacity Top of Irrigation Pool Acre-Feet	Maximum Storage 1987		Carryover Dec. 31, 1987		Maximum Storage 1988		Carryover Dec. 31, 1988	
		Acre-Feet	%Average	Acre-Feet	%Average	Acre-Feet	%Average	Acre-Feet	%Average
Pathfinder (ownership)	1,016,510 ^a	1,016,510	104	454,920	75	1,016,510	103	365,260	61
Glendo (ownership) ¹	184,870 ^a	183,240	102	146,940	109	183,240	102	138,420	103
Lake C. W. McConaughy	1,948,000 ^a	1,679,400	97	1,470,600	97	1,652,600	96	1,411,500	93
Oliver ²	2,680 ^b	2,730	90	2,670	104	2,760	92	2,510	98
Whitney	10,000 ^a	10,610	103	7,190	113	10,480	101	6,280	99
Box Butte	31,060 ^a	19,000	105	6,520	78	16,310	91	6,240	76
Enders	44,480 ^a	30,290	86	20,900	94	29,760	86	20,350	92
Harry Strunk Lake ³	37,140 ^a	38,570	97	29,280	106	38,480	96	28,240	102
Swanson Lake	120,160 ^a	106,600	96	66,380	95	104,600	94	63,980	92
Harlan County	342,560 ^a	325,500	100	278,610	112	337,050	103	236,530	95
Hugh Butler Lake	37,780 ^a	32,910	92	26,010	92	32,250	90	27,540	98
Sherman	69,080 ^a	69,360	100	51,060	102	69,650	101	50,580	101
Merritt	74,490 ^a	70,500	94	68,830	105	75,370	100	68,560	104
Calamus ³	127,400 ^c	108,750	169	108,340	169	131,920	163	112,820	148

¹ Capacity to top of irrigation pool consists of 64,780 acre-feet of dead and power head water; 100,000 storage for irrigation and 20,090 evaporation loss.

² Oliver Reservoir does not store water for irrigation purposes.

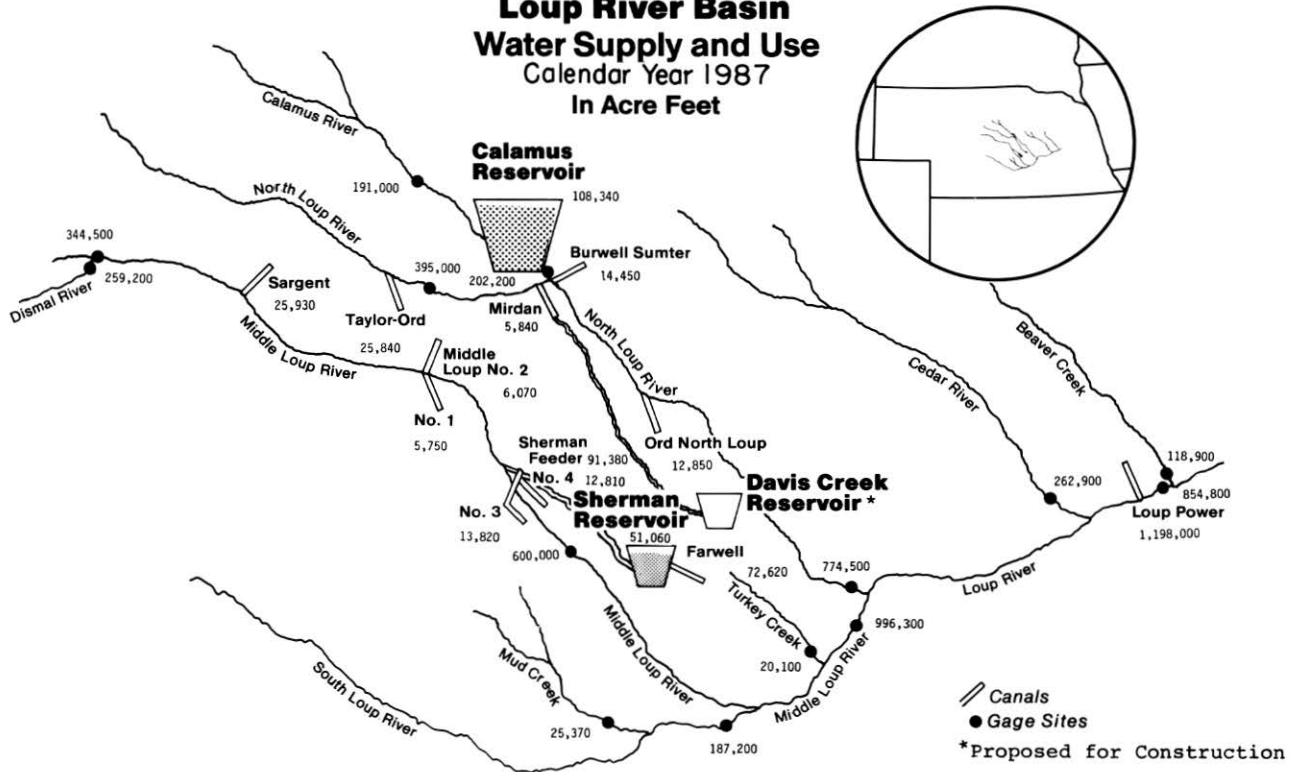
³ When maximum storage exceeds capacity of irrigation pool, it indicates some water is being held in flood control pool.

a 1970-1988 record for average.

b 1981-1988 record for average.

c 1985-1988 record for average.

Loup River Basin Water Supply and Use Calendar Year 1987 In Acre Feet





*Does not include November data.

REGISTERED WELLS IN NEBRASKA

COUNTY	BIENNIUM	CUMULATIVE TOTAL	COUNTY	BIENNIUM	CUMULATIVE TOTAL
Adams	16	1,880	Jefferson	2	546
Antelope	20	1,423	Johnson		139
Arthur		82	Kearney	27	1,694
Banner	2	265	Keith	8	901
Blaine		107	Keya Paha		160
Boone	4	1,146	Kimball	1	326
Box Butte	33	953	Knox	6	343
Boyd		56	Lancaster	7	343
Brown		450	Lincoln	3	1,734
Buffalo	26	3,165	Logan	3	159
Burt	8	423	Loup	1	111
Butler	9	1,039	McPherson		97
Cass		97	Madison	12	679
Cedar	5	498	Merrick	20	3,892
Chase	6	1,376	Morrill	2	635
Cherry	3	404	Nance	4	699
Cheyenne	4	492	Nemaha	1	76
Clay	13	1,951	Nuckolls	5	557
Colfax	12	775	Otoe	4	56
Cuming	6	324	Pawnee		13
Custer	15	1,683	Perkins	5	887
Dakota		108	Phelps	17	1,744
Dawes		120	Pierce	24	821
Dawson	22	3,197	Platte	4	1,419
Deuel		292	Polk	4	1,540
Dixon	2	136	Red Willow	10	774
Dodge	17	1,251	Richardson	1	42
Douglas	10	304	Rock	1	619
Dundy	10	982	Saline	5	944
Fillmore	17	1,740	Sarpy	11	184
Franklin	10	850	Saunders	12	732
Frontier	1	651	Scotts Bluff	5	549
Furnas	9	657	Seward	8	1,156
Gage	2	511	Sheridan	1	543
Garden	2	305	Sherman	2	513
Garfield	1	198	Sioux	2	222
Gosper	9	598	Stanton	4	283
Grant		23	Thayer	11	1,189
Greeley	3	608	Thomas		37
Hall	25	3,465	Thurston	3	84
Hamilton	12	2,740	Valley	7	511
Harlan	8	862	Washington	1	105
Hayes	3	339	Wayne	5	173
Hitchcock	10	493	Webster	3	457
Holt	16	2,327	Wheeler	17	508
Hooker		28	York	17	2,656
Howard	12	839			
			TOTALS	669	74,065

PERMIT UNDER INDUSTRIAL GROUND WATER REGULATORY ACT

<u>Applicant</u>	<u>No. of Wells Permitted</u>	<u>Well Registration No.</u>	<u>Legal Description of Wells</u>				<u>Permitted Acre-feet Per Annum</u>	<u>Date Filed</u>	<u>Permit No.</u>
			<u>Sec.</u>	<u>Twp.</u>	<u>Rge.</u>	<u>County</u>			
IBP, Inc.	4	G-62677 G-62679 G-64909 New Well Proposed	4	28N	9E	Dakota	4,000	10/18/88	I-1

PERMITS TO TRANSPORT GROUND WATER TO ADJOINING STATE

<u>Applicant</u>	<u>Well Registration No.</u>	<u>Legal Description of Well</u>					<u>Acres Irrigated</u>		<u>Date Filed</u>	<u>Permit No.</u>
		<u>Tract</u>	<u>Sec.</u>	<u>Twp.</u>	<u>Rge.</u>	<u>County</u>	<u>CO</u>	<u>NE</u>		
Sporhase & Moss	G-33893	NE $\frac{1}{4}$ NE $\frac{1}{4}$	26	7N	42W	Chase	130.00		8/10/82	TA-1
Fred Cozzens	G-31197	NE $\frac{1}{4}$ NW $\frac{1}{4}$	10	3N	42W	Dundy	67.80		6/2/83	TA-3
Fred Cozzens	G-32548	NE $\frac{1}{4}$ SW $\frac{1}{4}$	10	3N	42W	Dundy	51.40		6/2/83	TA-4
Jack D. Boegel	G-58310	SW $\frac{1}{4}$ SE $\frac{1}{4}$	15	3N	42W	Dundy	75.00		6/2/83	TA-5
Thompson, Johnson & Johnson	G-55003	NW $\frac{1}{4}$ SE $\frac{1}{4}$	3	2N	42W	Dundy	96.80		7/11/83	TA-6
Jack R. Bond	G-47218	NW $\frac{1}{4}$ SW $\frac{1}{4}$	27	2N	42W	Dundy	75.00	51.00	1/27/84	TA-7
Jack R. Bond	G-69767	SE $\frac{1}{4}$ SW $\frac{1}{4}$	27	2N	24W	Dundy	57.13	46.49	4/29/85	TA-8

PERMITS TO WITHDRAW, TRANSPORT AND USE GROUND WATER

SOURCE LOCATION APPROPRIATOR	CARRIER	GRANT IN GALLONS PER DAY	DATE OF PRIORITY	APPLI NUMBER	FOOT NOTE
GROUND WATER					
S: T: 10 R: 9W HALL CITY OF GRAND ISLAND	GRAND ISLAND WATER SYSTEM	78000000	12/12/1963	A 10266	
S: T: 11 R: 9W HALL CITY OF GRAND ISLAND	GRAND ISLAND WATER SYSTEM	41184000	06/01/1926	A 10267	
S: T: 13 R: 10E SAUNDERS CITY OF LINCOLN	LINCOLN WATER SYSTEM	60000000	06/15/1931	A 10367	
S: T: 17 R: 8E DODGE CITY OF FREMONT	FREMONT WATER SYSTEM	45000000	06/01/1931	A 10411	
S: T: 4 R: 5E GAGE CITY OF BEATRICE	BEATRICE WATER SYSTEM	65000000	04/30/1930	A 10481	
S: T: 14 R: 30W LINCOLN CITY OF NORTH PLATTE	NORTH PLATTE WATER SYSTEM	16920000	02/12/1889	A 10510	
S: T: 11 R: 3E SEWARD CITY OF SEWARD	SEWARD WATER SYSTEM	40000000	07/01/1919	A 10514	
S: 33 T: 27 R: 5E WAYNE CITY OF WAKEFIELD	WAKEFIELD WATER SYSTEM	10000000	05/00/1963	A 10531	
S: 7 T: 12 R: 14E CASS CITY OF PLATTSMOUTH	PLATTSMOUTH WATER SYSTEM	30000000	00/00/1886	A 10533	
S: T: 5 R: 18W PHELPS CITY OF HOLDREGE	HOLDREGE WATER SYSTEM	10000000	03/30/1889	A 10537	
S: 29 T: 13 R: 13E SARPY METROPOLITAN UTILITIES DISTRICT	OMAHA WATER SYSTEM	60000000	02/19/1965	A 10538	
S: T: 8 R: 7W CLAY CITY OF HARVARD	HARVARD WATER SYSTEM	20000000	07/00/1870	A 10545	
S: T: 2 R: 2E JEFFERSON CITY OF FAIRBURY	FAIRBURY WATER SYSTEM	50000000	07/00/1887	A 10553	
S: T: 8 R: 11E OTOE CITY OF SYRACUSE	SYRACUSE WATER SYSTEM	30000000	00/00/1954	A 10555	
S: 8 T: 1 R: 1E JEFFERSON VILLAGE OF REYNOLDS	REYNOLDS WATER SYSTEM	21600000	11/00/1956	A 10557	
S: 6 T: 13 R: 14E SARPY VILLAGE OF BELLEVUE	BELLEVUE WATER SYSTEM	10000000	00/00/1941	A 10577	
S: T: 20 R: 2E COLFAX CITY OF LEIGH	LEIGH WATER SYSTEM	13000000	11/23/1945	A 10578	
S: T: 28 R: 3E CEDAR CITY OF LAUREL	LAUREL WATER SYSTEM	25000000	00/00/1910	A 10579	
S: T: 25 R: 48W BOX BUTTE CITY OF ALLIANCE	ALLIANCE WATER SYSTEM	75000000	00/00/1893	A 10581	Y
S: T: 24 R: 47W BOX BUTTE CITY OF ALLIANCE	ALLIANCE WATER SYSTEM		00/00/1942	A 10581	Y
S: T: 7 R: 10W ADAMS CITY OF HASTINGS	HASTINGS WATER SYSTEM	30400000	04/00/1886	A 10582	
S: T: 8 R: 14E OTOE CITY OF NEBRASKA CITY	NE CITY WATER SYSTEM	50000000	12/12/1955	A 10585	

PERMITS TO WITHDRAW, TRANSPORT AND USE GROUND WATER

SOURCE LOCATION APPROPRIATOR	CARRIER	GRANT IN GALLONS PER DAY	DATE OF PRIORITY	APPLI NUMBER	FOOT NOTE
GROUND WATER					
S: T: 14 R: 12E SARPY CITY OF PAPILLION	PAPILLION WATER SYSTEM	5000000	02/00/1946	A 10587	
S: T: 7 R: 5W CLAY CITY OF SUTTON	SUTTON WATER SYSTEM	730000	07/01/1946	A 10588	
S: 2 T: 12 R: 9E SAUNDERS CITY OF ASHLAND	ASHLAND WATER SYSTEM	360000	00/00/1875	A 10589	
S: T: 14 R: 55W KIMBALL CITY OF KIMBALL	KIMBALL WATER SYSTEM	5300000	00/00/1938	A 10592	
S: T: 10 R: 7E LANCASTER CITY OF LINCOLN	LINCOLN WATER SYSTEM	12000000	00/00/1910	A 10595	
S: 19 T: 17 R: 1E PLATTE CITY OF COLUMBUS	COLUMBUS WATER SYSTEM	10000000	00/00/1948	A 10596	
S: T: 11 R: 25W DAWSON CITY OF GOTHENBURG	GOTHENBURG WATER SYSTEM	1325000	10/12/1943	A 10615	
S: 6 T: 6 R: 14W KEARNEY CITY OF MINDEN	MINDEN WATER SYSTEM	864000	05/10/1965	A 10624	
S: 26 T: 11 R: 2E SEWARD CITY OF SEWARD	SEWARD WATER SYSTEM	4000000	02/02/1967	A 11034	
S: T: 22 R: 55W SCOTTS BLUFF CITY OF SCOTTSBLUFF	SCOTTSBLUFF WATER SYSTEM	10000000	03/03/1940	A 11085	
S: 24 T: 17 R: 8E DODGE CITY OF FREMONT	FREMONT WATER SYSTEM	3000000	03/01/1971	A 12171	
S: T: 16 R: 9E DOUGLAS CITY OF FREMONT	FREMONT WATER SYSTEM	50000000	12/17/1975	A 13909	
S: 6 T: 17 R: 1E PLATTE CITY OF COLUMBUS	COLUMBUS WATER SYSTEM	2160000	08/11/1980	A 15704	
S: 32 T: 9 R: 14E OTOE CITY OF NEBRASKA CITY	NE CITY WATER SYSTEM	2592000	01/26/1981	A 15753	
S: 20 T: 29 R: 6W KNOX LOWER NIOBRARA NRD	LOWER NIOBRARA NRD SYSTEM	864000	02/04/1981	A 15760	
S: 11 T: 10 R: 2E SEWARD CITY OF SEWARD	SEWARD WATER SYSTEM	1300000	05/24/1982	A 16109	
S: 31 T: 14 R: 30W LINCOLN CITY OF NORTH PLATTE	NORTH PLATTE WATER SYSTEM	11664000	01/06/1983	A 16166	
S: 16 T: 8 R: 15W BUFFALO CITY OF KEARNEY	KEARNEY WATER SYSTEM	24048000	01/10/1983	A 16167	
S: 22 T: 5 R: 2E SALINE CITY OF WESTERN	WESTERN WATER SYSTEM	576000	08/21/1985	A 16442	
S: 14 T: 27 R: 3E WAYNE CITY OF WAYNE	WAYNE WATER SYSTEM	1440000	09/26/1986	A 16525	
S: 5 T: 28 R: 3E CEDAR CITY OF LAUREL	LAUREL WATER SYSTEM	902000	11/10/1986	A 16530	Z
S: 6 T: 6 R: 14W KEARNEY CITY OF MINDEN	MINDEN WATER SYSTEM	1636000	12/05/1986	A 16532	Z

DEPARTMENT OF WATER RESOURCES

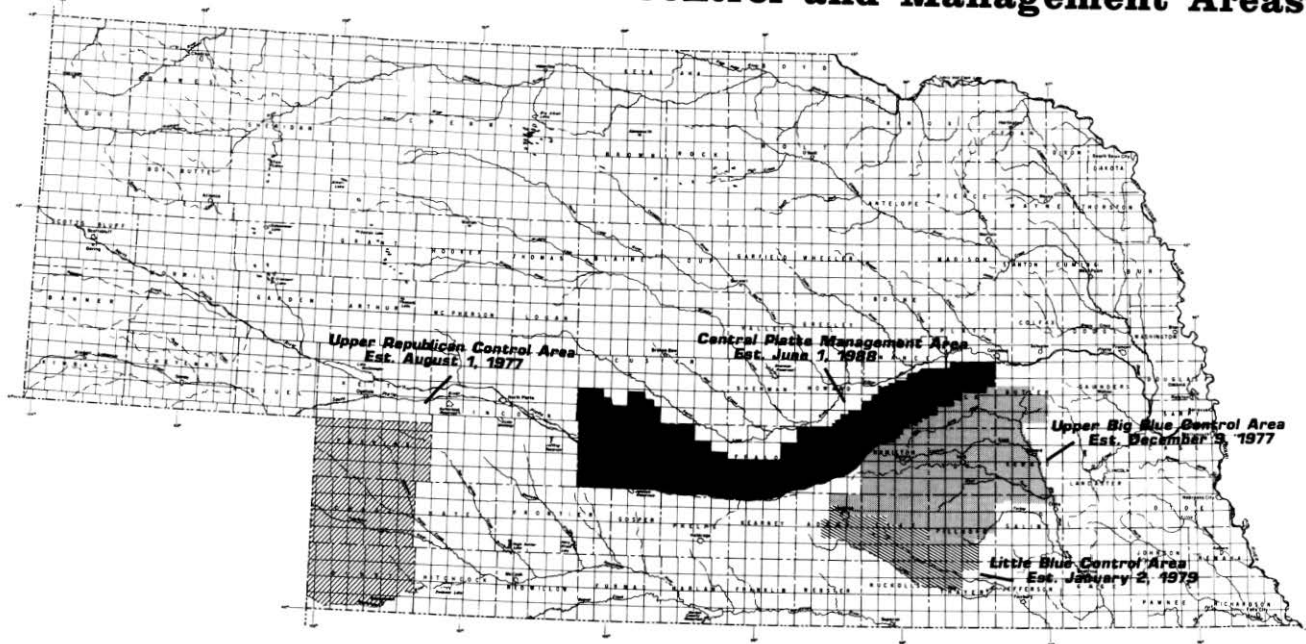
PERMITS TO WITHDRAW, TRANSPORT AND USE GROUND WATER

SOURCE LOCATION APPROPRIATOR	CARRIER	GRANT IN GALLONS PER DAY	DATE OF PRIORITY	APPLI NUMBER	FOOT NOTE
<u>GROUND WATER</u>					
S: 2 T: 7 R: 6W CLAY CITY OF SUTTON	SUTTON WATER SYSTEM	7000000	02/18/1987	A 16542	Z
S: 25 T: 25 R: 48W BOX BUTTE CITY OF ALLIANCE	ALLIANCE WATER SYSTEM	15000000	02/25/1987	A 16543	
S: 10 T: 11 R: 25W DAWSON CITY OF GOTHENBURG	GOTHENBURG WATER SYSTEM	2675000	03/13/1987	A 16549	Z
S: T: 22 R: 54W SCOTTS BLUFF CITY OF SCOTTSBLUFF	SCOTTSBLUFF WATER SYSTEM	10000000	03/27/1987	A 16550	Z

Department Of Water Resources

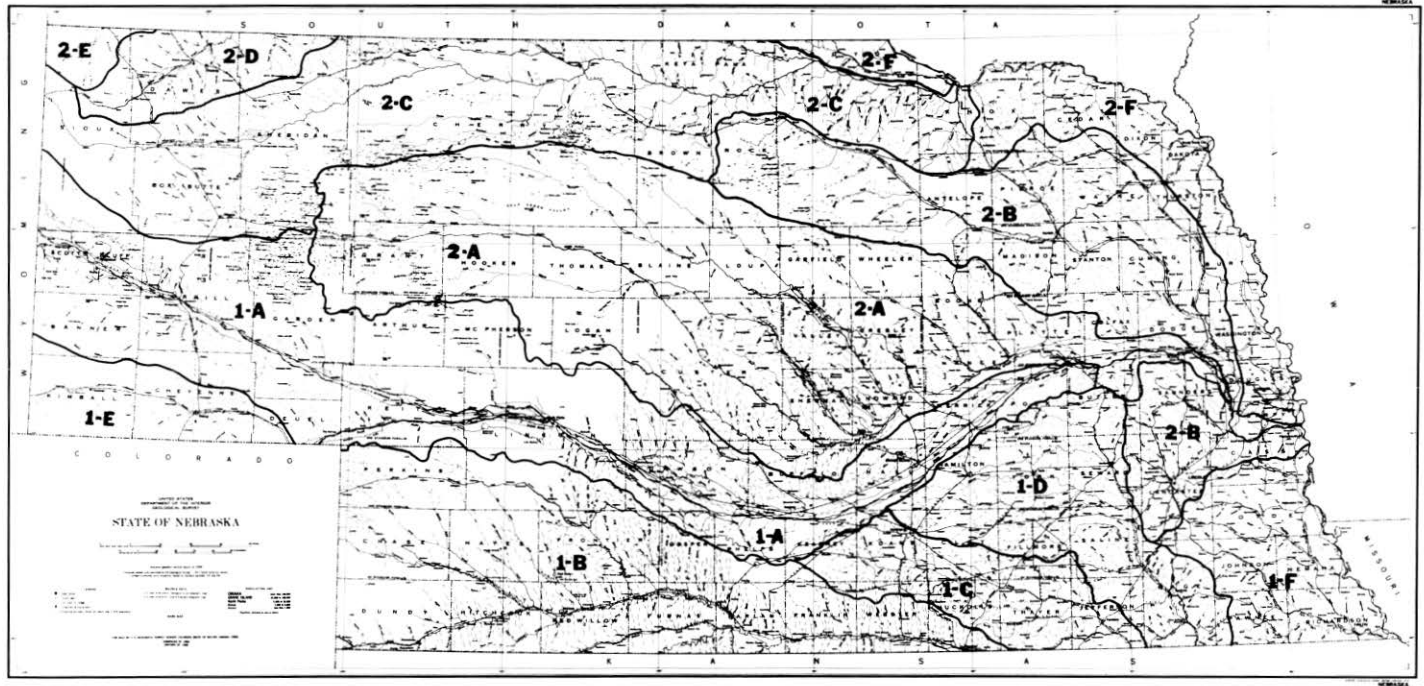
State Of Nebraska

Location of Ground Water Control and Management Areas



DEPARTMENT OF WATER RESOURCES

Location Of Water Divisions



WATER DIVISIONS

The State of Nebraska is divided in two water divisions by statute, denominated Water Division No. 1 and Water Division No. 2, respectively. Water Division No. 1 consists of all the lands of the state drained by the Platte Rivers and their tributaries lying west of the mouth of the Loup River; and also all other lands lying south of the Platte and South Platte Rivers that may be watered from other superficial or subterranean streams not tributary to the Platte River. Water Division No. 2 consists of all lands that may be watered from the Loup, White, Niobrara and Elkhorn Rivers, and Hat Creek and their tributaries, and those lands drained by the Platte River and its tributaries lying east of the mouth of the Loup River.

For convenience in the administration of the surface water laws and the distribution of water, the two water divisions have been subdivided into 12 water divisions, denominated 1-A, Platte River basin; 1-B, Republican River basin; 1-C, Little Blue River basin; 1-D, Big Blue River basin; 1-E, Lodgepole Creek basin; 1-F, Nemaha River basin and Lower Missouri River and Tributary basins; 2-A, Loup River basin; 2-B, Elkhorn River and Salt Creek basins; 2-C, Niobrara River basin; 2-D, White River and White Clay Creek basins; 2-E, Hat Creek basin; and 2-F, Upper Missouri River and Tributary basins, as shown on the preceding page.

CLAIMS AND APPLICATIONS

The following tables give a complete list of all current surface water appropriations of record in the Department of Water Resources. This list also includes pending applications which have not yet been approved. The current surface water appropriations listing is followed by tables listing water appropriations which have been cancelled in full or in part, or have been dismissed, during the past two years.

The appropriations have been arranged within each water division in downstream order by the location of their point of diversion, and then in order of priority for multiple appropriations with a common point of diversion. Appropriations which have sources of supply that are not directly tributary on the surface to the main stream are listed at the first part of each water division.

Appropriations having docket numbers (D-) refer to claims covering rights which were acquired under the law prior to April 4, 1895, or those on the Missouri River covered by the law passed in 1980; and those having application numbers (A-) were filed to appropriate water under the law of 1895.

There is only one appropriator listed for each entry. However, certain appropriations may have more than one appropriator of record. More detailed information on the appropriator(s) of record is available from the Department.

Definitions for abbreviations in the "Use" and "Footnotes" columns are listed on pages 81 and 82.

The grant is listed in cubic feet per second (cfs) unless it is designated as acre-feet (af). Basically, storage rights are granted in acre-feet, diversions from streams are granted in cubic feet per second, and diversions from reservoirs are not quantified in either acre-feet or cubic feet per second. Nebraska law does not allow the Department to limit the rate at which water may be diverted from or into storage. Diversions from streams are limited by statute to a maximum of one cubic foot per second for every seventy acres of land. In the tables concerning current water rights, the grant listed is the amount in effect at the time of this publication. In the tables concerning cancelled and dismissed water rights, the grant listed is the amount that has been cancelled.

The "Annotation" column lists petition numbers or appropriation numbers also associated with the appropriation.

DEFINITION OF ABBREVIATIONS IN "USE" COLUMN

"IR" IRRIGATION FROM NATURAL STREAM
"ST" STORAGE
"MF" MANUFACTURING
"DD" DOMESTIC
"SO" STOR-ONLY -- IRRIGATION FROM RESERVOIR ON LANDS NOT COVERED BY NATURAL FLOW APPROPRIATION
"SI" SUPPLEMENTAL IRRIGATION -- IRRIGATION FROM RESERVOIR ON LANDS ALSO COVERED BY NATURAL FLOW APPROPRIATION
"FC" FISH CULTURE
"SS" SUPPLEMENTAL STORAGE -- AN APPROPRIATION THAT HAS A PRIOR APPROPRIATION FOR STORAGE
"IS" IRRIGATION AND STORAGE -- AN APPROPRIATION WHICH WAS APPROVED FOR BOTH USES
"PR" POWER
"CO" COOLING
"RD" RAISE DAM
"DG" DREDGE
"PI" POWER AND INCIDENTAL UNDERGROUND STORAGE
"SP" SUPPLEMENTAL POWER -- AN APPROPRIATION FOR WATER FOR POWER THROUGH A SYSTEM THAT HAS A PRIOR APPROPRIATION FOR POWER
"ML" MAINTAIN LEVEL OF A LAKE
"SC" SUPPLEMENTAL COOLING -- AN APPROPRIATION FOR WATER FOR COOLING THROUGH A SYSTEM THAT HAS A PRIOR APPROPRIATION FOR COOLING
"US" INCIDENTAL UNDERGROUND STORAGE
"SU" STORAGE AND INCIDENTAL UNDERGROUND STORAGE
"IU" IRRIGATION AND INCIDENTAL UNDERGROUND STORAGE
"UI" SUPPLEMENTAL IRRIGATION AND INCIDENTAL UNDERGROUND STORAGE
"FW" FISH AND WILDLIFE
"GW" GROUNDWATER RECHARGE
"IF" INSTREAM FLOW
"OU" STOR-ONLY AND INCIDENTAL UNDERGROUND STORAGE

FOOTNOTES

- A: SUPPLEMENTAL STORAGE BASED ON INCREASE IN SIZE OF RESERVOIR CAPACITY.
 B: SUPPLEMENTAL STORAGE FROM DIFFERENT SOURCE; TOTAL GRANT IN ACRE-FEET NOT TO EXCEED FIRST APPROPRIATION.
 C: SUPPLEMENTAL STORAGE FROM DIFFERENT SOURCE; TOTAL GRANT IS SUM OF TWO APPROPRIATIONS.
 D: THIS APPROPRIATION IS ADDITIONAL WATER FOR A PRIOR APPROPRIATION, BRINGING THE RATE OF DIVERSION UP TO THE STATUTORY LIMIT OF ONE CFS FOR EVERY 70 ACRES.
 E: THE SOURCES OF THESE APPROPRIATIONS DO NOT DRAIN ON THE SURFACE INTO THE MAIN STREAM OF A WATER DIVISION, BUT OFTEN INTO LAKES OF THE SANDHILLS OR OTHER LAKES, BOGS, ETC.
 F: DESIGNATES BEGINNING OF SEPARATE BASINS IN 2-F.
 G: AMOUNT AFFIRMED BY U.S. SUPREME COURT: 35 CFS FOR NEBRASKA AND 15 CFS FOR COLORADO.
 H: THE RATE AND GRANT SPECIFIED IN THE PERMIT ARE INCONSISTENT.
 I: PROVIDES FOR OPTIONAL DIVERSION.
 J: DISMISSED.
 K: CANCELLED IN PART.
 L: CANCELLED IN FULL.
 M: LESS AMOUNT DIVERTED UNDER A-2293.
 N: LESS ANY AMOUNTS DIVERTED UNDER OTHER APPROPRIATION SO THAT TOTAL AMOUNT DIVERTED AT ANY TIME SHALL NOT EXCEED STATUTORY LIMIT OF ONE CFS FOR 70 ACRES.
 O: SUPPLEMENTAL STORAGE FROM SAME SOURCE. TOTAL GRANT IS SUM OF APPROPRIATIONS.
 P: TOTAL DIVERSION UNDER A-1853R, A-1976R, AND A-2726R AT THE TRI-COUNTY CANAL HEADGATE IS LIMITED TO 25 CFS.
 Q: THE NATURAL FLOW TOGETHER WITH SUPPLEMENTAL STORAGE WATER SHALL NOT EXCEED 1500 SECOND-FEET AS A RATE OF DIVERSION.
 R: COMBINED DIVERSION FOR COOLING AT GERALD GENTLEMEN UNITS NO. 1 AND NO. 2 IS LIMITED TO 1700 CFS FROM ALL SOURCES.
 S: ADDS LANDS BUT DOES NOT INCREASE APPROPRIATION OF ORIGINAL FILING.
 T: BY STIPULATION THE LOUP RIVER PUBLIC POWER DISTRICT IS SUBSEQUENT IN PRIORITY TO A-2293 FILED BY THE MIDDLE LOUP PUBLIC POWER AND IRRIGATION DISTRICT AND A-2312 FILED BY THE NORTH LOUP PUBLIC POWER AND IRRIGATION DISTRICT.
 U: TOTAL ALLOCATION FROM MIDDLE LOUP RIVER AND OAK CREEK UNDER A-4923A AND A-4923B IS 68,120 ACRE-FEET.
 V: THIS AMOUNT LESS ANY AMOUNTS DIVERTED UNDER A-2312.
 W: TRANSBASIN DIVERSION.
 X: GLENDO CONTRACTOR.
 Y: COMBINED GALLONS PER DAY IS 7,500,000.
 Z: ADDITIONAL WITHDRAWAL OF GROUND WATER FROM PREVIOUSLY APPROVED WELL FIELD.
 *: PENDING.
 #: THIS APPROPRIATION IS FIRST APPROPRIATION UPSTREAM FROM GAGE.

SURFACE WATER RIGHTS DATA
CLAIMS, APPLICATIONS, AND APPROPRIATIONS IN DOWNSTREAM ORDER
DIVISION NO. 1A

SOURCE LOCATION APPROPRIATOR	CARRIER	USE	GRANT IN CFS/AF	DATE OF PRIORITY	DOCKET/ APP NUMBER	ANNOT.	FT. NT.
<u>GLENN SPRINGS</u> S: 3 T: 23 R: 58W SCOTTS BLUFF KUCHENBECKER & AUSTIN	GLENN CANAL	IR	.16	05/29/1933	A 2324		E
<u>SCHUPPE CREEK, WEST</u> S: 3 T: 23 R: 58W SCOTTS BLUFF VERNE & CHARLENE I FITZGERALD	SCHUPPE CANAL NO. 1	IR	.01	06/17/1946	A 3917		E
<u>SCHUPPE CREEK, EAST</u> S: 3 T: 23 R: 58W SCOTTS BLUFF VERNE & CHARLENE I FITZGERALD	SCHUPPE CANAL NO. 2	IR	.02	06/17/1946	A 3918		E
<u>ROGERS SPRING</u> S: 10 T: 23 R: 58W SCOTTS BLUFF BERNARD J & MARILYNN R BROWN	PETSCH CANAL	IR	1.47	09/28/1960	A 9867		E
<u>NEALY SPRINGS, NORTH</u> S: 11 T: 23 R: 58W SCOTTS BLUFF JAMES F & NEVA M ROGERS	NEALY CANAL	IR	.38	08/03/1934	A 2454		E
<u>NEALY SPRINGS, SOUTH</u> S: 11 T: 23 R: 58W SCOTTS BLUFF MAURINE KENNEDY MAURINE KENNEDY BERNARD J & MARILYNN R BROWN	PUMP PUMP PETSCH CANAL	IR IR IR	.06 1.01 .33	03/27/1933 12/01/1959 08/30/1962	A 2311 A 9777 A 10097		E E E
<u>PETSCH SPRINGS</u> S: 12 T: 23 R: 58W SCOTTS BLUFF BERNARD J & MARILYNN R BROWN	PETSCH LATERAL NO. 2	IR	.23	09/28/1960	A 9866		E
<u>HUNTINGTON SPRINGS</u> S: 9 T: 20 R: 58W SCOTTS BLUFF ROBERT PRESTON	CARD CANAL	IR	1.43	12/23/1904	A 778		E
<u>GRANDSTAFF SPRING</u> S: 10 T: 23 R: 57W SCOTTS BLUFF AL KUKAS	GRANDSTAFF LATERALS	IR	.50	09/22/1960	A 9865		E
<u>FARMERS CANAL SEEP</u> S: 12 T: 23 R: 57W SCOTTS BLUFF CHERYL A FILLINGHAM	WARNER CANAL	IR	1.63	09/16/1887	A 1769	D-918	EI
<u>SPRINGS</u> S: 21 T: 22 R: 54W SCOTTS BLUFF MAURICE BRANDT	VANDEL CANAL	IR	.12	04/24/1962	A 10046		E
<u>HUFFMAN LAKE</u> S: 26 T: 21 R: 54W SCOTTS BLUFF CHARLES E BENTON	HUFFMAN CANAL	IR	1.60	03/19/1909	A 937		E
S: 25 T: 21 R: 54W SCOTTS BLUFF NEIL M GATCH	GATCH CANAL	IR	.93	08/21/1912	A 1220		E
<u>CAMP CLARK SEEP</u> S: 9 T: 20 R: 51W MORRILL ROY E O'NEAL	O'NEAL CANAL	IR	2.22	05/28/1976	A 14244		E

DEPARTMENT OF WATER RESOURCES

SURFACE WATER RIGHTS DATA
CLAIMS, APPLICATIONS, AND APPROPRIATIONS IN DOWNSTREAM ORDER
DIVISION NO. 1A

SOURCE LOCATION APPROPRIATOR	CARRIER	USE	GRANT IN CFS/AF	DATE OF PRIORITY	DOCKET/ APP. NUMBER	ANNOA.	FT. NT.
<u>ELDRED LAKE</u> S: 16 T: 21 R: 45W GARDEN UNITED STATES FISH & WILDLIFE SERVICE	ELDRED DIVERSION	FW	13.00	05/17/1985	A 16382		E
<u>DRY CREEK</u> S: 33 T: 7 R: 20W PHELPS VIVIAN VONLOH	PUMP	IR	.27	02/17/1954	A 5967		E
<u>DRY CREEK, TRIB. TO</u> S: 35 T: 7 R: 20W PHELPS RUTH I SAND	PUMP	IR	.21	12/26/1962	A 10132	A-2355	DEK
RUTH I SAND	PUMP	IR	.09	01/15/1963	A 10140	A-2355	DE
RUTH I SAND	PUMP	IR	.06	01/15/1963	A 10140		E
<u>DRY CREEK</u> S: 28 T: 6 R: 19W PHELPS GLENN A JOHNSON	JOHNSON RESERVOIR	ST	10.00AF	09/01/1944	A 3760		E
<u>JOHNSON RESERVOIR</u> S: 28 T: 6 R: 19W PHELPS KERMIT JOHNSON	PUMP	SO		07/13/1965	A 10655		E
<u>DRY CREEK</u> S: 32 T: 7 R: 19W PHELPS CLINTON H & RUTH V LARSON	PUMP	IR	.14	09/11/1963	A 10240		E
S: 6 T: 6 R: 19W PHELPS FREED FARMS	FREED RESERVOIR	ST	1.70AF	09/23/1963	A 10248		E
S: 9 T: 6 R: 19W PHELPS RALPH BILLETER	PUMP	IR	.48	05/01/1962	A 10054		E
BILL R & CAROL J BILLETER	PUMP	IR	.19	09/08/1960	A 9861		E
<u>PLATTE RIVER, TRIB. TO</u> S: 9 T: 8 R: 12W ADAMS ERVIN BERG	PUMP	IR	.14	02/11/1970	A 11865		KE
<u>NORTH PLATTE RIVER</u> S: 24 T: 29 R: 84W WYOMING BUREAU OF RECLAMATION	PATHFINDER RESERVOIR	IS	1016000.00AF	09/19/1904	A 768		
S: 11 T: 26 R: 65W WYOMING PATHFINDER IRRIGATION DISTRICT	INTERSTATE CANAL	IR	1572.00	09/19/1904	A 768		K
<u>PATHFINDER RESERVOIR</u> S: 11 T: 26 R: 65W WYOMING PATHFINDER IRRIGATION DISTRICT	INTERSTATE CANAL	SI		09/19/1904	A 768	A-768	K
<u>NORTH PLATTE RIVER</u> S: 11 T: 26 R: 65W WYOMING GERING & FORT LARAMIE IRRIG DIST	FORT LARAMIE CANAL	IR	780.60	09/19/1904	A 768		
<u>PATHFINDER RESERVOIR</u> S: 11 T: 26 R: 65W WYOMING GERING & FORT LARAMIE IRRIG DIST	FORT LARAMIE CANAL	SI		09/19/1904	A 768	A-768	
<u>NORTH PLATTE RIVER</u> S: 10 T: 23 R: 60W WYOMING MITCHELL IRRIGATION DISTRICT	MITCHELL CANAL	IR	194.29	06/20/1890	D 1052		X

SURFACE WATER RIGHTS DATA
CLAIMS, APPLICATIONS, AND APPROPRIATIONS IN DOWNSTREAM ORDER
DIVISION NO. 1A

SOURCE LOCATION APPROPRIATOR	CARRIER	USE	GRANT IN CFS/AF	DATE OF PRIORITY	DOCKET/ APP. NUMBER	ANNOA.	FT. NT.
NORTH PLATTE RIVER							
S: 10 T: 23 R: 60W WYOMING GERING IRRIGATION DISTRICT	GERING CANAL	IR	15.87	03/15/1897	A 365		
GERING IRRIGATION DISTRICT	MITCHELL CANAL	IR	193.00	03/15/1897	A 365	R P-270	X
PATHINDER RESERVOIR							
S: 10 T: 23 R: 60W WYOMING GERING IRRIGATION DISTRICT	GERING CANAL	SI		09/19/1904	A 768	A-365	
NORTH PLATTE RIVER, TRIB. TO							
S: 3 T: 23 R: 58W SCOTTS BLUFF GLENN O & CHRISTINA ABRAHAM DONALD W CHILDS	PUMP	IR	.14	09/14/1966	A 10951		
	CHILDS RESERVOIR	ST	3.62AF	08/24/1964	A 10427		
NORTH PLATTE RIVER							
S: 10 T: 23 R: 58W SCOTTS BLUFF FARMERS IRRIGATION DISTRICT	TRI-STATE CANAL	IR	860.18	09/16/1887	D 918		K
FARMERS IRRIGATION DISTRICT	TRI-STATE CANAL	IR	591.05	04/14/1902	A 660		K
NORTHPORT IRRIGATION DISTRICT	TRI-STATE/NORTHPORT CANAL	IR	230.07	09/19/1904	A 768	R P-414	
PATHINDER RESERVOIR							
S: 10 T: 23 R: 58W SCOTTS BLUFF NORTHPORT IRRIGATION DISTRICT	TRI-STATE CANAL	SI		09/19/1904	A 768	A-768R	
FARMERS IRRIGATION DISTRICT	TRI-STATE CANAL	SI		09/19/1904	A 768	D-918	K
FARMERS IRRIGATION DISTRICT	TRI-STATE CANAL	SI		09/19/1904	A 768	A-660	K
NORTH PLATTE RIVER							
S: 13 T: 23 R: 58W SCOTTS BLUFF FARMERS IRRIGATION DISTRICT	RAMSHORN CANAL	IR	3.07	09/16/1887	D 918	R P-NONE	
RAMSHORN IRRIGATION DISTRICT	RAMSHORN CANAL	IR	45.71	03/20/1893	D 945		
HORSE CREEK							
S: 33 T: 23 R: 58W SCOTTS BLUFF HORT FARMS INC	STATE LINE CANAL	IR	3.07	09/10/1897	A 407		H
HORT FARMS INC	STATE LINE CANAL	IR	2.00	04/21/1910	A 994		H
KIOWA CREEK							
S: 2 T: 22 R: 58W SCOTTS BLUFF DORA L RENTERIA	PUMP	IR	.06	11/29/1907	A 880	R P-332	
OWL CREEK							
S: 16 T: 22 R: 57W SCOTTS BLUFF CARL E & MARY L STRATTON	PUMP	IR	1.30	06/26/1974	A 13052		
CARL E & MARY L STRATTON	STRATTON RESERVOIR	ST	15.00AF	12/11/1974	A 13309		
STRATTON RESERVOIR							
S: 16 T: 22 R: 57W SCOTTS BLUFF CARL E & MARY L STRATTON	PUMP	SI		12/11/1974	A 13310	A-13052	
OWL CREEK							
S: 7 T: 22 R: 57W SCOTTS BLUFF GERING & FORT LARAMIE IRRIG DIST	PUMP	IR	.79	09/17/1897	A 411	R P-418&419	
GERING & FORT LARAMIE IRRIG DIST	PUMP	IR	1.14	10/10/1904	A 770	R P-420&421	
GERING & FORT LARAMIE IRRIG DIST	PUMP	IR	1.14	11/29/1907	A 879	R P-422	

DEPARTMENT OF WATER RESOURCES

SURFACE WATER RIGHTS DATA
CLAIMS, APPLICATIONS, AND APPROPRIATIONS IN DOWNSTREAM ORDER
DIVISION NO. 1A

SOURCE LOCATION APPROPRIATOR	CARRIER	USE	GRANT IN CFS/AF	DATE OF PRIORITY	DOCKET/ APP. NUMBER	ANNOA.	FT. NT.
<u>OWL CREEK</u>							
S: 7 T: 22 R: 57W SCOTTS BLUFF GERING & FORT LARAMIE IRRIG DIST	PUMP	IR	.57	11/29/1907	A 881	R P-423&424	#
<u>SHEEP CREEK</u>							
S: 36 T: 27 R: 58W SIOUX CARPENTER RANCH LTD	NEBRASKA RES. CANAL	IR	.57	05/18/1907	A 859		K
CARPENTER RANCH LTD	HORSE CAMP RES. DITCH	IR	.43	01/20/1908	A 885		
S: 1 T: 26 R: 58W SIOUX CARPENTER RANCH LTD	WEST FORK CANAL	IR	5.14	09/21/1907	A 871		H
S: 10 T: 24 R: 58W SIOUX MIDDLESWARTH HEREFORD RANCH	LITTLE MOON CANAL	IR	1.00	03/23/1904	A 745		H
S: 8 T: 23 R: 57W SCOTTS BLUFF SHEEP CREEK LATERAL COMPANY	SHEEP CREEK LATERAL	IR	4.57	09/16/1887	A 1176	D-918	I
S: 17 T: 23 R: 57W SCOTTS BLUFF SHEEP CREEK LATERAL COMPANY	SHEEP CREEK LATERAL	IR	.93	09/16/1887	A 1398	D-918	I
SHEEP CREEK LATERAL COMPANY	SHEEP CREEK LATERAL	IR	.10	02/26/1912	A 1176	D-918	I
SHEEP CREEK LATERAL COMPANY	SHEEP CREEK LATERAL	IR	.29	02/20/1915	A 1403		#
<u>NORTH PLATTE RIVER</u>							
S: 27 T: 23 R: 57W SCOTTS BLUFF ENTERPRISE IRRIGATION DISTRICT	ENTERPRISE CANAL	IR	138.68	03/28/1889	D 920		X
<u>NORTH PLATTE RIVER TRIBUT</u>							
S: 10 T: 22 R: 57W SCOTTS BLUFF KIOWA LAND & LIVESTOCK CO	LIPPINCOTT RESERVOIR	ST	16.30AF	06/01/1970	A 11951		
<u>AKERS OR NELSON DRAW</u>							
S: 13 T: 23 R: 57W SCOTTS BLUFF ENTERPRISE IRRIGATION DISTRICT	ENTERPRISE CANAL	IR	10.00	03/28/1889	A 1290	D-920	I
<u>TOOHEY DRAIN</u>							
S: 20 T: 23 R: 56W SCOTTS BLUFF CLARENCE L FANNING	PUMP	IR	1.48	03/28/1889	A 2413	D-920	I
<u>SPOTTED TAIL CREEK DRY</u>							
S: 28 T: 24 R: 56W SIOUX ANNE ALYSON BOVE	BOVE FISH PONDS	FC		12/01/1988	A 16724		*
ANNE ALYSON BOVE	BOVE FISH PONDS	ST		12/01/1988	A 16725		*
S: 16 T: 23 R: 56W SCOTTS BLUFF WILLIAM K YOUNG	ROBERTS CANAL	IR	.46	09/16/1887	D 918	P-195	I
FRANKLIN L & VIRGIL W HRASKY	ROBERTS CANAL	IR	1.28	09/16/1887	A 1241	D-918	I
S: 20 T: 23 R: 56W SCOTTS BLUFF ENTERPRISE IRRIGATION DISTRICT	DRY SPOTTED TAIL CREEK LATERAL	IR	.00	03/28/1889	D 920	P-236	I
WESTERN SUGAR COMPANY (THE)	MITCHELL FACTORY	MF	15.00	03/24/1920	A 1582		#
<u>SPOTTED TAIL CREEK WET</u>							
S: 26 T: 24 R: 56W SIOUX HELEN M GILL ET AL	STEWART-BROWN CANAL	IR	1.59	03/02/1904	A 743		
HELEN M GILL ET AL	STEWART-BROWN CANAL	IR	2.28	03/17/1911	A 1072		#

SURFACE WATER RIGHTS DATA
CLAIMS, APPLICATIONS, AND APPROPRIATIONS IN DOWNSTREAM ORDER
DIVISION NO. 1A

SOURCE LOCATION APPROPRIATOR	CARRIER	USE	GRANT IN CFS/AF	DATE OF PRIORITY	DOCKET/ APP. NUMBER	ANNOA.	FT. NT.
<u>SPOTTED TAIL CREEK, WET</u>							
S: 22 T: 23 R: 56W SCOTTS BLUFF ENTERPRISE IRRIGATION DISTRICT	ENTERPRISE CANAL	IR	.00	03/28/1889	D 920	P-235	I
S: 27 T: 23 R: 56W SCOTTS BLUFF THOMAS H YOUNG	SPRING CREEK RESERVOIR	MF	160.00AF	02/06/1922	A 1642		#
<u>TUB SPRINGS</u>							
S: 33 T: 23 R: 55W SCOTTS BLUFF ENTERPRISE IRRIGATION DISTRICT	ENTERPRISE CANAL	IR	.00	03/28/1889	D 920	P-234	I
<u>NORTH PLATTE RIVER</u>							
S: 17 T: 22 R: 55W SCOTTS BLUFF WINTERS CREEK CANAL COMPANY	WINTERS CREEK CANAL	IR	124.29	10/18/1888	D 952		
S: 27 T: 22 R: 55W SCOTTS BLUFF CENTRAL IRRIGATION DISTRICT	CENTRAL CANAL	IR	36.00	06/23/1890	D 926		
<u>PATHFINDER RESERVOIR</u>							
S: 27 T: 22 R: 55W SCOTTS BLUFF CENTRAL IRRIGATION DISTRICT	CENTRAL CANAL	SI		09/19/1904	A 768	D-926	
<u>NORTH PLATTE RIVER</u>							
S: 26 T: 22 R: 55W SCOTTS BLUFF WESTERN SUGAR COMPANY (THE)	GERING FACTORY	MF	15.00	11/15/1928	A 2150	A-2054	I
S: 36 T: 22 R: 55W SCOTTS BLUFF WESTERN SUGAR COMPANY (THE)	GERING FACTORY	MF	15.00	11/15/1928	A 2054		
<u>WINTERS CREEK</u>							
S: 3 T: 22 R: 54W SCOTTS BLUFF FAY E SEIP ET AL	BOUTON CANAL	IR	1.00	08/17/1889	D 923		H
S: 8 T: 22 R: 54W SCOTTS BLUFF ENTERPRISE IRRIGATION DISTRICT	WINTERS CREEK LATERAL	IR	2.43	03/28/1889	A 2409	D-920	I
S: 19 T: 22 R: 54W SCOTTS BLUFF WINTERS CREEK CANAL COMPANY	WINTERS CREEK CANAL	IR	70.00	10/18/1888	A 1446	D-952	I#
S: 31 T: 22 R: 54W SCOTTS BLUFF WESTERN SUGAR COMPANY (THE)	SCOTTSBLUFF FACTORY	MF	15.00	10/04/1920	A 1592		
S: 31 T: 22 R: 54W SCOTTS BLUFF WESTERN SUGAR COMPANY (THE)	GERING FACTORY	MF	.00	11/15/1928	A 2054	P-216	I#
<u>NORTH PLATTE RIVER</u>							
S: 32 T: 22 R: 54W SCOTTS BLUFF MINATARE MUTUAL CANAL & IRRIG COMPANY	MINATARE CANAL	IR	247.15	01/14/1888	D 919		
<u>GERING DRAIN, TRIB TO</u>							
S: 9 T: 21 R: 56W SCOTTS BLUFF NORTH PLATTE NRD	GERING VALLEY RESERVOIR G-UPPER	ST	21.00AF	08/26/1965	A 10683		
S: 10 T: 21 R: 56W SCOTTS BLUFF NORTH PLATTE NRD	GERING VALLEY RESERVOIR G-LOWER	ST	20.35AF	07/18/1969	A 11752		
S: 3 T: 20 R: 55W SCOTTS BLUFF NORTH PLATTE NRD	GERING VALLEY RESERVOIR A	ST	62.38AF	03/15/1966	A 10799		

DEPARTMENT OF WATER RESOURCES

SURFACE WATER RIGHTS DATA
CLAIMS, APPLICATIONS, AND APPROPRIATIONS IN DOWNSTREAM ORDER
DIVISION NO. 1A

SOURCE LOCATION APPROPRIATOR	CARRIER	USE	GRANT IN CFS/AF	DATE OF PRIORITY	DOCKET/ APP. NUMBER	ANNOA.	FT. NT.
<u>GOOSENECK CREEK</u>							
S: 21 T: 21 R: 54W SCOTTS BLUFF PAUL JERGER	PUMP	IR	.50	10/26/1956	A 8936		
NORTH PLATTE NRD	EAST GERING DRAIN RES.	ST	5.40AF	11/14/1977	A 15141		#
<u>NORTH PLATTE RIVER</u>							
S: 4 T: 21 R: 54W SCOTTS BLUFF STEAMBOAT IRRIGATION DISTRICT	STEAMBOAT CANAL	IR	8.27	10/22/1895	A 186		
S: 3 T: 21 R: 54W SCOTTS BLUFF CASTLE ROCK IRRIGATION DISTRICT	CASTLE ROCK CANAL	IR	82.57	04/18/1889	D 921		
STEAMBOAT IRRIGATION DISTRICT	CASTLE ROCK CANAL	IR	6.73	10/22/1895	A 186	R P-255&309	
STEAMBOAT IRRIGATION DISTRICT	CASTLE ROCK CANAL	IR	.86	07/22/1896	A 350	R P-255&309	#
<u>NORTH PLATTE RIVER, TRIB. TO</u>							
S: 19 T: 20 R: 54W BANNER GAME & PARKS COMMISSION	BUFFALO CREEK WILDLIFE MANAGEMENT AREA FISH POND	ST	87.10AF	03/11/1986	A 16476		
<u>NORTH PLATTE RIVER</u>							
S: 18 T: 21 R: 53W SCOTTS BLUFF NINE MILE IRRIGATION DISTRICT	NINE MILE CANAL	IR	2.28	01/14/1888	D 919	R P-452	
NINE MILE IRRIGATION DISTRICT	NINE MILE CANAL	IR	200.00	12/06/1893	D 925		
<u>MUDDY CREEK</u>							
S: 27 T: 20 R: 54W BANNER DARRELL J & CAROL E ROBERTS	DARRELL J ROBERTS RES.	ST	13.80AF	03/03/1978	A 15194		
<u>NINE MILE DRAIN</u>							
S: 4 T: 21 R: 53W SCOTTS BLUFF ROY & DELORES PFENNING	PUMP	IR	1.09	01/14/1888	A 2502	R D919,T55	I
<u>MINATARE DRAIN</u>							
S: 3 T: 21 R: 53W SCOTTS BLUFF COLOSSAL CATTLE COMPANY	MINATARE DRAIN LATERAL	IR	1.56	01/14/1888	D 919	P-245	I
COLOSSAL CATTLE COMPANY	MINATARE DRAIN LATERAL	IR	2.60	01/14/1888	D 919	P-265	I
<u>NINE MILE DRAIN</u>							
S: 10 T: 21 R: 53W SCOTTS BLUFF NINE MILE IRRIGATION DISTRICT	NINE MILE CANAL	IR	79.00	12/06/1893	A 1431	D-925	I#
<u>NORTH PLATTE RIVER</u>							
S: 25 T: 21 R: 53W SCOTTS BLUFF SHORT LINE IRRIGATION DISTRICT	SHORT LINE CANAL	IR	65.57	05/01/1893	D 946		
<u>NORTH PLATTE RIVER, TRIB. TO</u>							
S: 28 T: 20 R: 53W BANNER NELLIE HUFFMAN TRUST	HUFFMAN-GRIMM RESERVOIR	ST	14.80AF	10/28/1963	A 10255		
<u>NORTH PLATTE RIVER</u>							
S: 1 T: 20 R: 53W SCOTTS BLUFF CHIMNEY ROCK IRRIGATION DISTRICT	CHIMNEY ROCK CANAL	IR	60.00	12/03/1890	D 844		
CHIMNEY ROCK IRRIGATION DISTRICT	CHIMNEY ROCK CANAL	IR	.00	12/03/1890	D 1031	D-844	S
<u>PATHFINDER RESERVOIR</u>							
S: 1 T: 20 R: 53W SCOTTS BLUFF CHIMNEY ROCK IRRIGATION DISTRICT	CHIMNEY ROCK CANAL	SI		09/19/1904	A 768	D-844	

SURFACE WATER RIGHTS DATA
CLAIMS, APPLICATIONS, AND APPROPRIATIONS IN DOWNSTREAM ORDER
DIVISION NO. 1A

SOURCE LOCATION APPROPRIATOR	CARRIER	USE	GRANT IN CFS/AF	DATE OF PRIORITY	DOCKET/ APP. NUMBER	ANNOA.	FT. NT.
<u>PATHFINDER RESERVOIR</u>							
S: 1 T: 20 R: 53W SCOTTS BLUFF CHIMNEY ROCK IRRIGATION DISTRICT	CHIMNEY ROCK CANAL	SI		09/19/1904	A 768	D-1031	
<u>NORTH PLATTE RIVER</u>							
S: 6 T: 20 R: 52W MORRILL HAROLD PARRIOTT	LIEBHARDT LATERAL	IR	2.92	03/01/1916	A 1448		
S: 1 T: 20 R: 53W SCOTTS BLUFF CHIMNEY ROCK IRRIGATION DISTRICT	CHIMNEY ROCK CANAL	IR	.67	02/02/1931	A 2190		
<u>NORTH PLATTE RIVER, TRIB. TO</u>							
S: 18 T: 21 R: 52W SCOTTS BLUFF DALE W ZEMANEK	ZEMANEK RESERVOIR	ST	1.39AF	04/04/1963	A 10167		
<u>NORTH PLATTE RIVER</u>							
S: 5 T: 20 R: 52W MORRILL ALLIANCE IRRIGATION DISTRICT	ALLIANCE CANAL	IR	97.78	12/26/1892	D 874		KX
ALLIANCE IRRIGATION DISTRICT	ALLIANCE CANAL	IR	.00	12/26/1892	D 1035	D-874	S
MARY E DOBSON	ALLIANCE CANAL	IR	3.14	02/28/1912	A 1181		H
<u>BAYARD SUGAR FACTORY DRAIN</u>							
S: 5 T: 20 R: 52W MORRILL ALLIANCE IRRIGATION DISTRICT	ALLIANCE CANAL	IR	35.90	12/26/1892	A 1776	D-874	I
<u>HOTH DRAW</u>							
S: 28 T: 21 R: 52W MORRILL FEDERAL LAND BANK OF OMAHA	O'HALLOREN CANAL	IR	1.07	09/16/1887	A 1473	D-918	I
S: 34 T: 21 R: 52W MORRILL WESTERN SUGAR COMPANY (THE)	BAYARD FACTORY	MF	15.00	10/04/1920	A 1593		#
<u>FAUCUS SPRINGS</u>							
S: 24 T: 20 R: 52W MORRILL FAUCUS SPRINGS IRRIGATION DISTRICT	OLIVER CANAL	IR	2.71	04/17/1933	A 2317		
<u>NORTH PLATTE RIVER</u>							
S: 18 T: 20 R: 51W MORRILL BRIDGEPORT IRRIGATION DISTRICT	BELMONT CANAL	IR	265.98	12/19/1889	D 828		KX
EMPIRE CANAL COMPANY	EMPIRE CANAL	IR	28.57	06/25/1891	D 858		
EMPIRE CANAL COMPANY	EMPIRE CANAL	IR	1.00	07/20/1907	A 866		
<u>RED WILLOW CREEK, TRIB. TO</u>							
S: 1 T: 21 R: 51W MORRILL DAVID LOOMIS	LOOMIS RESERVOIR	ST	16.70AF	09/24/1969	A 11804		
<u>WEST WATER CREEK</u>							
S: 29 T: 22 R: 51W MORRILL MORRILL COUNTY BOARD	WEST WATER CREEK RES.	ST	45.50AF	08/25/1975	A 13760		
<u>RED WILLOW CREEK</u>							
S: 32 T: 21 R: 51W MORRILL CLINTON L BELDEN	PUMP	IR	1.03	12/06/1893	D 925	P-262	I
S: 6 T: 20 R: 51W MORRILL ALLIANCE IRRIGATION DISTRICT	ALLIANCE CANAL	IR	60.00	12/26/1892	A 1429	D-874	I
S: 12 T: 20 R: 52W MORRILL GARY'S IMPLEMENT	ALLIANCE CANAL	IR	2.00	02/28/1912	A 1432		

DEPARTMENT OF WATER RESOURCES

SURFACE WATER RIGHTS DATA
CLAIMS, APPLICATIONS, AND APPROPRIATIONS IN DOWNSTREAM ORDER
DIVISION NO. 1A

SOURCE LOCATION APPROPRIATOR	CARRIER	USE	GRANT IN CFS/AF	DATE OF PRIORITY	DOCKET/ APP. NUMBER	ANNOA.	FT. NT.
<u>RED WILLOW CREEK</u> S: 6 T: 20 R: 51W MORRILL MARY E DOBSON	ALLIANCE CANAL - DOBSON CANAL	IR	.57	11/03/1915	A 1436		H
<u>WILDHORSE CREEK, WEST</u> S: 3 T: 21 R: 52W MORRILL NORTH PLATTE NRD	WILDHORSE RESERVOIR 14-A	ST	440.00AF	06/07/1967	A 11164		#
<u>INDIAN CREEK, TRIB. TO</u> S: 8 T: 20 R: 50W MORRILL FLOYD L STERKEL	HALL RESERVOIR	ST	13.10AF	06/22/1970	A 11979		
<u>NORTH PLATTE RIVER</u> S: 29 T: 20 R: 50W MORRILL BROWNS CREEK IRRIGATION DISTRICT BROWNS CREEK IRRIGATION DISTRICT	BROWNS CREEK CANAL BROWNS CREEK CANAL	IR IR	188.71 .00	01/20/1892 01/20/1892	D 857 D 1033	D-857	S
<u>PATHFINDER RESERVOIR</u> S: 29 T: 20 R: 50W MORRILL BROWNS CREEK IRRIGATION DISTRICT BROWNS CREEK IRRIGATION DISTRICT	BROWNS CREEK CANAL BROWNS CREEK CANAL	SI SI		09/19/1904 09/19/1904	A 768 A 768	D-857 D-1033	#
<u>GEBAUER LAKE</u> S: 28 T: 20 R: 50W MORRILL DAVIS & GEBAUER	GEBAUER CANAL	IR	.80	04/25/1930	A 2138		
<u>NORTH PLATTE RIVER</u> S: 34 T: 20 R: 50W MORRILL SHIRLEY L RODGERS	PUMP	IR	.19	07/14/1982	A 16128		
<u>ANDERSON SEEP</u> S: 26 T: 20 R: 51W MORRILL M G CLARKE	GORDON CANAL	IR	2.07	06/25/1891	A 2248	D-858	I
<u>WILLOW CREEK, TRIB. TO</u> S: 26 T: 18 R: 57W BANNER EDWARD F BRAUER	BRAUER RESERVOIR	ST	99.00AF	01/22/1954	A 5889		
S: 18 T: 18 R: 56W BANNER CHARLES I ANDERSON	ANDERSON GROUP RESERVOIR	ST	31.60AF	08/15/1968	A 11544		
S: 9 T: 18 R: 56W BANNER ALICE B CROSS	CROSS GROUP RESERVOIR	ST	75.90AF	04/08/1966	A 10826		
<u>PUMPKINSEED CREEK</u> S: 2 T: 19 R: 56W BANNER HENDERSON BROS ET AL	PETERS CANAL	IR	1.14	07/01/1902	D 913		K
S: 7 T: 19 R: 55W BANNER HAROLD GIFFORD	SCOTT RESERVOIR	IS	1.31	06/24/1903	A 711		
<u>SCOTT RESERVOIR</u> S: 7 T: 19 R: 55W BANNER HAROLD GIFFORD	SCOTT CANAL	SI		06/24/1903	A 711	A-711	
<u>PUMPKINSEED CREEK</u> S: 7 T: 19 R: 55W BANNER ILER OLSEN ET AL	LOGAN CANAL	IR	4.00	07/16/1890	D 902		

SURFACE WATER RIGHTS DATA
CLAIMS, APPLICATIONS, AND APPROPRIATIONS IN DOWNSTREAM ORDER
DIVISION NO. 1A

SOURCE LOCATION APPROPRIATOR	CARRIER	USE	GRANT IN CFS/AF	DATE OF PRIORITY	DOCKET/ APP. NUMBER	ANNOA.	FT. NT.
<u>PUMPKINSEED CREEK, TRIB. TO</u> S: 7 T: 18 R: 55W BANNER							
NORTH PLATTE NRD	LOVER'S LEAP RESERVOIR	ST	155.00AF	10/27/1983	A 16250		
S: 9 T: 18 R: 55W BANNER							
DOWNER BROTHERS	DOWNER BROS. RESERVOIR	ST	30.00AF	12/06/1955	A 8278		
<u>PUMPKINSEED CREEK</u> S: 1 T: 19 R: 55W BANNER							
M MARIE GIFFORD ET AL	AIRDALE RESERVOIR NO. 3	ST	31.00AF	03/28/1951	A 4832		
S: 6 T: 19 R: 54W BANNER							
BUFORD CARTER	PUMPS	IR	5.52	01/24/1903	A 698	R P-292	
BUFORD CARTER	PUMPS	IR	3.22	01/24/1903	A 699	R P-293	
BUFORD CARTER	PUMPS	IR	1.48	10/26/1911	A 1133	R P-294	
<u>AIRDALE RESERVOIR NO. 3</u> S: 6 T: 19 R: 54W BANNER							
BUFORD CARTER	PUMPS	SO		03/28/1951	A 4981		
BUFORD CARTER	PUMPS	SI		03/28/1951	A 4981	A-698R	
BUFORD CARTER	PUMPS	SI		03/28/1951	A 4981	A-699R	
BUFORD CARTER	PUMPS	SI		03/28/1951	A 4981	A-1133R	
BUFORD CARTER	PUMPS	SI		03/28/1951	A 4981	A-1380R	
<u>PUMPKINSEED CREEK</u> S: 5 T: 19 R: 54W BANNER							
BUFORD CARTER	PUMP	IR	.51	09/04/1914	A 1380	R P-295	
BUFORD CARTER	WRIGHT CANAL	IR	1.41	01/08/1946	A 3864		
S: 9 T: 19 R: 54W BANNER							
BUFORD CARTER	PUMP	IR	9.76	03/10/1949	A 4448		
BUFORD CARTER	RODGERS CANAL	IR	1.80	10/23/1944	A 3777		
BUFORD CARTER	RODGERS CANAL	IR	.26	01/08/1946	A 3863		
S: 18 T: 19 R: 53W BANNER							
DARNALL RANCH, INC	PUMP	IR	.82	11/06/1945	A 3859		
<u>BIG HORN CREEK</u> S: 25 T: 19 R: 54W BANNER							
CHARLES A & BARBARA J MUHR	BIG HORN CANAL	IR	1.03	01/24/1947	A 4027		
CHARLES A & BARBARA J MUHR	MUHR RESERVOIR	ST	38.00AF	11/02/1954	A 6803		
<u>MUHR RESERVOIR</u> S: 25 T: 19 R: 54W BANNER							
CHARLES A & BARBARA J MUHR	BIG HORN CANAL	SI		11/02/1954	A 9632	A-4027	
<u>PUMPKINSEED CREEK, TRIB. TO</u> S: 17 T: 19 R: 53W BANNER							
GEORGE H BROWN	BROWN RESERVOIR	ST	30.00AF	11/08/1950	A 4763		
<u>BROWN RESERVOIR</u> S: 17 T: 19 R: 53W BANNER							
GEORGE H BROWN	BROWN CANAL	SO		11/08/1950	A 4878		
<u>PUMPKINSEED CREEK, TRIB. TO</u> S: 21 T: 19 R: 53W BANNER							
GARY A DARNALL	DARNALL FISH POND	ST	4.20AF	07/12/1976	A 14315		

DEPARTMENT OF WATER RESOURCES

SURFACE WATER RIGHTS DATA
CLAIMS, APPLICATIONS, AND APPROPRIATIONS IN DOWNSTREAM ORDER
DIVISION NO. 1A

SOURCE LOCATION APPROPRIATOR	CARRIER	USE	GRANT IN CFS/AF	DATE OF PRIORITY	DOCKET/ APP. NUMBER	ANNOA.	FT. NT.
<u>HACKBERRY CREEK, TRIB. TO</u>							
S: 22 T: 18 R: 53W BANNER KLAYTON D JOHNSON	JOHNSON'S POND	ST	9.60AF	08/20/1969	A 11772		
<u>PUMPKINSEED CREEK</u>							
S: 23 T: 19 R: 53W BANNER HENRY L OLSEN	PUMP	IR	1.02	06/03/1968	A 11439		K
ETHEL THURMAN	PUMP	IR	1.77	08/06/1968	A 11526		
S: 25 T: 19 R: 53W BANNER DARNALL RANCH, INC	PUMP	IR	1.68	12/20/1929	A 2117		
S: 30 T: 19 R: 52W MORRILL NORVAL L NIELSEN	NIELSEN CANAL	IR	2.57	11/16/1954	A 6811		
NORVAL L NIELSEN	NIELSEN CANAL	IR	1.60	12/21/1956	A 9051		
<u>LAWRENCE FORK, TRIB. TO</u>							
S: 2 T: 16 R: 55W KIMBALL D & B RANCH	D & B RANCH RESERVOIR	ST	25.05AF	10/06/1978	A 15347		
<u>LAWRENCE FORK</u>							
S: 21 T: 18 R: 52W MORRILL SCHULER-OLSON RANCHES, INC	RANDAL CANAL	IR	2.40	05/15/1911	A 1100		
S: 11 T: 18 R: 52W MORRILL ROBERT P NELSON	SPRING BRANCH CANAL	IR	1.00	10/23/1891	D 862 R P-372		
ROBERT P NELSON	SPRING BRANCH CANAL	IR	.50	05/01/1893	D 893 R P-373		
ROBERT P NELSON	SPRING BRANCH CANAL	IR	.23	05/27/1902	A 669 R P-374		K
THOMAS R VARAH	NIEHUS CANAL	IR	.22	03/23/1900	A 550		
THOMAS R VARAH	PUMP	IR	.64	03/23/1900	A 550 R P-392		
<u>PUMPKINSEED CREEK</u>							
S: 26 T: 19 R: 51W MORRILL EILER S NIELSEN	SMITH-WHEELER SOUTH CANAL	IR	1.57	10/16/1890	D 842A		
EILER S NIELSEN	SMITH-WHEELER NORTH CANAL	IR	.71	06/01/1896	D 842B		
<u>MIDDLE CREEK</u>							
S: 33 T: 18 R: 51W MORRILL MICHAEL & JENNIFER LUND	UPPER CANAL	IR	.56	10/19/1936	A 2646		
S: 28 T: 18 R: 51W MORRILL MICHAEL & JENNIFER LUND	LOWER CANAL	IR	.85	10/19/1936	A 2646		
<u>PUMPKINSEED CREEK</u>							
S: 30 T: 19 R: 50W MORRILL COURT HOUSE ROCK COMPANY	COURT HOUSE ROCK CANAL	IR	19.12	10/06/1890	D 840		
LEONARD REUTER	COURT HOUSE ROCK CANAL	IR	.43	02/28/1907	A 851 R P-123		K
LEONARD REUTER	COURT HOUSE ROCK CANAL	IR	.08	04/11/1933	A 2315		
S: 29 T: 19 R: 50W MORRILL LEONARD REUTER	PUMP	IR	.20	06/03/1950	A 4689		
S: 27 T: 19 R: 50W MORRILL JOHN FAESSLER	LAST CHANCE CANAL	IR	2.56	04/12/1894	D 883		K
<u>GREENWOOD CREEK</u>							
S: 33 T: 18 R: 50W MORRILL GREENWOOD RANCH, INC	NELSON CANAL	IR	3.00	04/01/1892	D 845		

SURFACE WATER RIGHTS DATA
CLAIMS, APPLICATIONS, AND APPROPRIATIONS IN DOWNSTREAM ORDER
DIVISION NO. 1A

SOURCE LOCATION APPROPRIATOR	CARRIER	USE	GRANT IN CFS/AF	DATE OF PRIORITY	DOCKET/ APP. NUMBER	ANNOA.	FT. NT.
<u>SCHUETZ SPRINGS</u> S: 28 T: 18 R: 50W MORRILL LOIS E HEIZER	SCHUETZ CANAL	IR	.21	05/10/1892 D	881		
<u>GREENWOOD CREEK</u> S: 28 T: 18 R: 50W MORRILL VIRGIL E BOYD	TRINNIER CANAL	IR	6.29	04/06/1891 D	849		
VIRGIL E BOYD	TRINNIER CANAL	IR	1.65	08/18/1919 A	1551		
<u>GREENWOOD CREEK TRIB. TO</u> S: 20 T: 18 R: 50W MORRILL FRANK OGARD	LAKE OGARD	ST	18.60AF	07/21/1978 A	15300		
<u>GREENWOOD CREEK</u> S: 28 T: 18 R: 50W MORRILL VIRGIL E BOYD	BOYD RESERVOIR	ST	.79AF	07/01/1971 A	12310		
S: 15 T: 18 R: 50W MORRILL CORMAN RANCHES & FARMS, INC	CAPRON CANAL	IR	2.00	01/01/1893 D	890		
CORMAN RANCHES & FARMS, INC	CAPRON CANAL	IR	.31	07/24/1957 A	9536		
S: 3 T: 18 R: 50W MORRILL CORMAN RANCHES & FARMS, INC	MEGLEMRE CANAL	IR	.57	05/06/1896 A	294		
CORMAN RANCHES & FARMS, INC	MEGLEMRE CANAL	IR	1.14	03/11/1907 A	853		
CORMAN RANCHES & FARMS, INC	MEGLEMRE CANAL	IR	.57	07/24/1957 A	9537		
<u>PUMPKINSEED CREEK</u> S: 23 T: 19 R: 50W MORRILL HENRY HASS & SONS, INC	MEREDITH-AMMER CANAL	IR	4.80	02/20/1893 D	876		K
HENRY HASS & SONS, INC	HASS RESERVOIR	ST	29.40AF	04/07/1981 A	15831		#
<u>NORTH PLATTE RIVER</u> S: 24 T: 19 R: 49W MORRILL BEERLINE CANAL COMPANY	BEERLINE CANAL	IR	30.00	10/13/1894 D	887		
<u>PATHELANDER RESERVOIR</u> S: 24 T: 19 R: 49W MORRILL BEERLINE CANAL COMPANY	BEERLINE CANAL	SI		09/19/1904 A	768	D-887	
<u>DUGOUT CREEK, LOWER</u> S: 4 T: 19 R: 48W MORRILL BOB E HECHT	COOPER CANAL	IR	.86	08/15/1892 D	872		
BOB E HECHT	HAGARTY CANAL	IR	1.00	10/26/1912 A	1238		
BOB E HECHT	KLONDYKE RESERVOIR	ST	33.50AF	07/11/1919 A	1547		
BOB E HECHT	HAGERTY CANAL	IR	.29	05/28/1948 A	4274		
<u>DEEP HOLES CREEK</u> S: 31 T: 18 R: 49W MORRILL CHARLES W CAPE	PUMP	IR	.33	02/19/1976 A	14042		
S: 10 T: 18 R: 49W MORRILL KAYO D & CAROL J CAPE	PUMP	IR	3.27	02/19/1968 A	11339		
<u>CEDAR CREEK, WEST FORK</u> S: 28 T: 18 R: 48W MORRILL DAVID L HARVEY	ARROWHEAD RESERVOIR	ST	19.80AF	12/22/1977 A	15153		

DEPARTMENT OF WATER RESOURCES

See footnotes and use definitions on pages 81 and 82.

SURFACE WATER RIGHTS DATA
CLAIMS, APPLICATIONS, AND APPROPRIATIONS IN DOWNSTREAM ORDER
DIVISION NO. 1A

SOURCE LOCATION APPROPRIATOR	CARRIER	USE	GRANT IN CFS/AF	DATE OF PRIORITY	DOCKET/ APP. NUMBER	ANNOA.	FT. NT.
<u>CEDAR CREEK, WEST FORK</u> S: 28 T: 18 R: 48W MORRILL ROY & LEORA WEBORG	NELSON-RADCLIFF CANAL	IR	2.77	06/01/1882	D 1034A		
<u>CEDAR CREEK, SOUTH FORK</u> S: 34 T: 18 R: 48W MORRILL ROY & LEORA WEBORG	RADCLIFF CANAL NO. 2	IR	1.23	07/01/1885	D 1034B		
<u>CEDAR CREEK, EAST FORK</u> S: 35 T: 18 R: 48W MORRILL ROY & LEORA WEBORG	FAIRCHILD RESERVOIR	ST	78.42AF	09/09/1971	A 12376		
S: 27 T: 18 R: 48W MORRILL ROY & LEORA WEBORG	RADCLIFF CANAL NO. 3	IR	.76	02/14/1890	D 1034C		
<u>CEDAR CREEK</u> S: 23 T: 18 R: 48W MORRILL BRIDGEPORT IRRIGATION DISTRICT JESSEN-FAESSLER, INC.	CEDAR CREEK FEEDER PUMP	IR IR	5.00 5.71	12/19/1889 03/24/1969	A 1397 A 11676	D-828	I #
<u>NORTH PLATTE RIVER</u> S: 14 T: 18 R: 47W MORRILL NORTH RIVER IRRIGATION DISTRICT	NORTH RIVER CANAL	IR	3.51	03/27/1894	D 787 R	P-NONE	
LISCO IRRIGATION DISTRICT	LISCO CANAL	IR	19.87	07/01/1893	D 856		
LISCO IRRIGATION DISTRICT	LISCO CANAL	IR	5.37	03/27/1894	D 787 R	P-NONE	
NORTH RIVER IRRIGATION DISTRICT	LISCO CANAL	IR	12.49	03/27/1894	D 787 R	P-230	
LISCO IRRIGATION DISTRICT	LISCO CANAL	IR	11.43	02/24/1896	A 243 R	P-NONE	K
LISCO IRRIGATION DISTRICT	LISCO CANAL	IR	3.00	04/06/1910	A 991		
G BLAINE & MARILYN D MCVICKER	LISCO CANAL	IR	1.60	04/29/1950	A 4658		
JOHN E & ELLOISE MCVICKER	LISCO CANAL	IR	1.40	09/15/1953	A 5572		
<u>KINGSLEY RESERVOIR</u> S: 14 T: 18 R: 47W MORRILL CENTRAL NEBR PUBLIC POWER & IRRIG DISTRICT	LISCO CANAL	SI		08/21/1986	A 16519	D-856	*
CENTRAL NEBR PUBLIC POWER & IRRIG DISTRICT	LISCO CANAL	SI		08/21/1986	A 16519	D-787R	*
CENTRAL NEBR PUBLIC POWER & IRRIG DISTRICT	LISCO CANAL	SI		08/21/1986	A 16519	D-796	*
CENTRAL NEBR PUBLIC POWER & IRRIG DISTRICT	LISCO CANAL	SI		08/21/1986	A 16519	A-243R	*
CENTRAL NEBR PUBLIC POWER & IRRIG DISTRICT	LISCO CANAL	SI		08/21/1986	A 16519	A-991	*
CENTRAL NEBR PUBLIC POWER & IRRIG DISTRICT	LISCO CANAL	SI		08/21/1986	A 16519	A-4658	*
CENTRAL NEBR PUBLIC POWER & IRRIG DISTRICT	LISCO CANAL	SI		08/21/1986	A 16519	A-5572	*
<u>NORTH PLATTE RIVER</u> S: 24 T: 18 R: 47W MORRILL HANNAH IRRIGATION COMPANY	HANNAH CANAL	IR	2.59	09/24/1894	D 886		#K
<u>COLD WATER CREEK</u> S: 26 T: 18 R: 46W GARDEN LISCO IRRIGATION DISTRICT	COLD WATER CANAL	IR	4.29	09/29/1894	D 796		
<u>NORTH PLATTE RIVER</u> S: 2 T: 16 R: 44W GARDEN MIDLAND-OVERLAND CANAL CO CHARLES CONTRYMAN ET AL	MIDLAND-OVERLAND CANAL MIDLAND-OVERLAND CANAL	IR IR	12.00 15.77	06/09/1894 08/14/1894	D 789 R D 791 R	P-260 P-260	H

SURFACE WATER RIGHTS DATA
CLAIMS, APPLICATIONS, AND APPROPRIATIONS IN DOWNSTREAM ORDER
DIVISION NO. 1A

SOURCE LOCATION APPROPRIATOR	CARRIER	USE	GRANT IN CFS/AF	DATE OF PRIORITY	DOCKET/ APP. NUMBER	ANNOA.	FT. NT.
<u>NORTH PLATTE RIVER</u> S: 2 T: 16 R: 44W GARDEN DALE CANNON	MIDLAND-OVERLAND CANAL	IR	1.45	11/20/1894	A 1742	D-800	I
<u>LOST CREEK, TRIB. TO</u> S: 12 T: 17 R: 44W GARDEN NORTH PLATTE NRD	DORMAN RESERVOIR	ST	32.20AF	07/01/1977	A 15006		
<u>LOST CREEK</u> S: 23 T: 17 R: 44W GARDEN WILLIAM M ROBINSON	ROBINSON RESERVOIR	ST	2.70AF	07/29/1964	A 10409		
<u>NORTH PLATTE RIVER, TRIB. TO</u> S: 11 T: 16 R: 43W GARDEN NORTH PLATTE NRD	JACKSON-PAISLEY-ROBINSON RESERVOIR	ST	27.14AF	06/17/1976	A 14275		
<u>BLUE CREEK</u> S: 4 T: 18 R: 43W GARDEN FLOYD W PETERSON	PETERSON'S PLANT	PR	49.20	03/26/1981	A 15809		
S: 5 T: 17 R: 42W GARDEN WELCH & NOLAN	PUMP	IR	.85	12/18/1967	A 11292		
<u>BLUE CREEK, TRIB. TO</u> S: 8 T: 17 R: 42W GARDEN WELCH & NOLAN	DELA TOUR RESERVOIR	ST	4.93AF	06/23/1964	A 10387		
<u>BLUE CREEK</u> S: 28 T: 17 R: 42W GARDEN PAISLEY IRRIGATION DISTRICT	PAISLEY CANAL	IR	11.80	11/20/1894	D 800		K
PAISLEY IRRIGATION DISTRICT	PAISLEY CANAL	IR	1.37	07/14/1899	A 515		K
PAISLEY IRRIGATION DISTRICT	PAISLEY CANAL	IR	2.19	02/25/1924	A 1738		K
S: 33 T: 17 R: 42W GARDEN BLUE CREEK IRRIGATION DISTRICT	BLUE CREEK CANAL	IR	32.83	12/27/1893	D 785		K
BLUE CREEK IRRIGATION DISTRICT	BLUE CREEK CANAL	IR	5.00	09/27/1894	D 795		K
J E EGGERS	BLUE CREEK CANAL	IR	.43	01/04/1912	A 1154		
HOOPER IRRIGATION DISTRICT	HOOPER CANAL	IR	12.03	09/07/1893	D 781		K
S: 18 T: 16 R: 42W GARDEN UNION IRRIGATION & WATER POWER COMPANY	UNION CANAL	IR	15.24	05/16/1890	D 763		K
S: 19 T: 16 R: 42W GARDEN UNION IRRIGATION & WATER POWER COMPANY	GRAF CANAL	IR	.71	05/16/1890	D 763	R P-168	K
MEEKER DITCH COMPANY	GRAF CANAL	IR	11.36	04/02/1894	D 788		K#
<u>ASH CREEK</u> S: 35 T: 17 R: 42W GARDEN LOBNER GROUP NO. 70	LOBNER GROUP NO. 70 RES.	ST	33.10AF	02/26/1975	A 13446		
S: 3 T: 16 R: 42W GARDEN ADOLPH A LOBNER	GILLARD CANAL	IR	1.43	12/31/1890	D 812		
ADOLPH A LOBNER	GILLARD CANAL	IR	.96	01/25/1954	A 5900		
ADOLPH A LOBNER	GILLARD CANAL	IR	.16	06/17/1958	A 9628		
S: 10 T: 16 R: 42W GARDEN CHARLES E CHENEY	PUMP	IR	.43	10/22/1940	A 3305	R P-300	

DEPARTMENT OF WATER RESOURCES

SURFACE WATER RIGHTS DATA
CLAIMS, APPLICATIONS, AND APPROPRIATIONS IN DOWNSTREAM ORDER
DIVISION NO. 1A

SOURCE LOCATION APPROPRIATOR	CARRIER	USE	GRANT IN CFS/AF	DATE OF PRIORITY	DOCKET/ APP. NUMBER	ANNOA.	FT. NT.
<u>ASH CREEK</u>							
S: 10 T: 16 R: 42W GARDEN CHARLES E CHENEY	PUMP	IR	.46	02/14/1977	A 1471C		
WALTER J WOLFORD	PUMP	IR	.54	05/01/1950	A 4660		K
WALTER J WOLFORD	ASH CREEK RESERVOIR	ST	7.50AF	05/03/1950	A 4671		
<u>ASH CREEK RESERVOIR</u>							
S: 10 T: 16 R: 42W GARDEN WALTER J WOLFORD	PUMP	SI		05/03/1950	A 4833	A-4660	
WALTER J WOLFORD	PUMP	SO		05/03/1950	A 4833		
<u>ASH CREEK</u>							
S: 34 T: 16 R: 42W GARDEN DONALD E & JO ANN FRAZELL	CLARK RESERVOIR	ST	19.00AF	12/16/1948	A 4403		
<u>CLARK RESERVOIR</u>							
S: 34 T: 16 R: 42W GARDEN DONALD E & JO ANN FRAZELL	PUMP	SO		12/16/1948	A 4745		
DONALD E & JO ANN FRAZELL	PUMP	SI		12/16/1948	A 4745	D-788	
<u>PLUM CREEK</u>							
S: 14 T: 16 R: 42W GARDEN JOHN W BRISCOE	PLUM CREEK RES. CANAL	IR	.28	01/12/1914	A 1344	R P-145	K
S: 23 T: 16 R: 42W GARDEN JOHN W BRISCOE	PLUM CREEK RES. CANAL	IR	.69	01/12/1914	A 1344		K
NORTH PLATTE NRD	BRISCOE RESERVOIR	ST	62.90AF	02/22/1980	A 15622		
<u>NORTH PLATTE RIVER TRIB. TO</u>							
S: 30 T: 16 R: 41W GARDEN NORTH PLATTE NRD	WES CLARK RESERVOIR	ST	54.90AF	01/18/1980	A 15611		
<u>CLEAR CREEK</u>							
S: 29 T: 16 R: 41W KEITH JAMES H FRENCH, ET AL	BARBER CANAL	IR	9.59	05/30/1893	D 754		
CENTRAL NEBR PUBLIC POWER & IRRIG DISTRICT	BARBER CANAL	IR	.14	07/05/1911	A 1111		K
S: 32 T: 16 R: 41W KEITH ERNEST H FISCHER	CLEAR CREEK CANAL	IR	2.86	07/01/1888	D 748		
CENTRAL NEBR PUBLIC POWER & IRRIG DISTRICT	CLEAR CREEK CANAL	IR	4.98	05/30/1893	D 754	R P-283	
<u>LONERGAN CREEK TRIB TO</u>							
S: 8 T: 15 R: 39W KEITH JESSE H HARRIS	HARRIS FISH POND	ST	9.90AF	07/27/1966	A 10905		
<u>CLEAR CREEK</u>							
S: 32 T: 16 R: 41W KEITH MORRISON R SCRIPTER JR ET AL	SCRIPTER CANAL	IR	2.49	10/06/1932	A 2288		
<u>NORTH PLATTE RIVER</u>							
S: 3 T: 14 R: 38W KEITH NEBRASKA PUBLIC POWER DISTRICT	KINGSLEY RESERVOIR	ST	125000.00AF	02/08/1934	A 2361	R P-319	
CENTRAL NEBR PUBLIC POWER & IRRIG DISTRICT	KINGSLEY RESERVOIR	ST	195900.00AF	04/27/1934	A 2374		
CENTRAL NEBR PUBLIC POWER & IRRIG DISTRICT	ELWOOD RESERVOIR	SU	40500.00AF	04/27/1934	A 2374	R P-403,U-2	
CENTRAL NEBR PUBLIC POWER & IRRIG DISTRICT	KINGSLEY POWER PLANT	PR	5720.00	07/10/1981	A 15923		

SURFACE WATER RIGHTS DATA
CLAIMS, APPLICATIONS, AND APPROPRIATIONS IN DOWNSTREAM ORDER
DIVISION NO. 1A

SOURCE LOCATION APPROPRIATOR	CARRIER	USE	GRANT IN CFS/AF	DATE OF PRIORITY	DOCKET/APP NUMBER	ANNOA.	FT. NT.
<u>NORTH PLATTE RIVER</u>							
S: 2 T: 14 R: 38W KEITH NEBRASKA PUBLIC POWER DISTRICT	SUTHERLAND CANAL	ST	140000.00AF	01/13/1934	A 2350		
NEBRASKA PUBLIC POWER DISTRICT	SUTHERLAND RESERVOIR						
NEBRASKA PUBLIC POWER DISTRICT	SUTHERLAND CANAL	ST	6000.00AF	01/13/1934	A 2352		
NEBRASKA PUBLIC POWER DISTRICT	MALONEY RESERVOIR						
NEBRASKA PUBLIC POWER DISTRICT	SUTHERLAND CANAL	PR	975.00	01/13/1934	A 2353		
NEBRASKA PUBLIC POWER DISTRICT	SUTHERLAND CANAL	SS	25000.00AF	02/08/1934	A 2361		
NEBRASKA PUBLIC POWER DISTRICT	SUTHERLAND RESERVOIR						
NEBRASKA PUBLIC POWER DISTRICT	SUTHERLAND CANAL	RD		09/19/1936	A 2640	A-2353	
<u>SUTHERLAND RESERVOIR</u>							
S: 16 T: 13 R: 33W LINCOLN NEBRASKA PUBLIC POWER DISTRICT	SUTHERLAND CANAL	SP	54000.00AF	03/08/1937	A 2710	A-2353	
<u>NORTH PLATTE RIVER</u>							
S: 2 T: 14 R: 38W KEITH NEBRASKA PUBLIC POWER DISTRICT	KEYSTONE RESERVOIR	ST	1300.00AF	09/12/1940	A 3263		
NEBRASKA PUBLIC POWER DISTRICT	SUTHERLAND CANAL	PR	625.00	05/29/1950	A 4685		
NEBRASKA PUBLIC POWER DISTRICT	SUTHERLAND CANAL	IR	.68	07/13/1951	A 4889		
<u>SUTHERLAND RESERVOIR</u>							
S: 16 T: 13 R: 33W LINCOLN NEBRASKA PUBLIC POWER DISTRICT	SUTHERLAND CANAL	S1		09/14/1951	A 4908	A-4889	
NEBRASKA PUBLIC POWER DISTRICT	SUTHERLAND CANAL	SO		03/04/1954	A 6030		
<u>NORTH PLATTE RIVER</u>							
S: 2 T: 14 R: 38W KEITH NEBRASKA PUBLIC POWER DISTRICT	SUTHERLAND CANAL	PR	450.00	02/01/1955	A 7052		
NEBRASKA PUBLIC POWER DISTRICT	SUTHERLAND CANAL	CO	860.00	09/26/1972	A 12746		R
<u>KINGSLEY RESERVOIR</u>							
S: 2 T: 14 R: 38W KEITH NEBRASKA PUBLIC POWER DISTRICT	SUTHERLAND CANAL	SC		11/01/1972	A 12757	A-12745	R
NEBRASKA PUBLIC POWER DISTRICT	SUTHERLAND CANAL	SC		11/01/1972	A 12757	A-12746	R
<u>SUTHERLAND RESERVOIR</u>							
S: 16 T: 13 R: 33W LINCOLN NEBRASKA PUBLIC POWER DISTRICT	SUTHERLAND CANAL	SC		11/01/1972	A 12758	A-12745	R
NEBRASKA PUBLIC POWER DISTRICT	SUTHERLAND CANAL	SC		11/01/1972	A 12758	A-12746	R
<u>NORTH PLATTE RIVER</u>							
S: 2 T: 14 R: 38W KEITH NEBRASKA PUBLIC POWER DISTRICT	SUTHERLAND CANAL	CO	860.00	01/28/1977	A 14665		R
<u>KINGSLEY RESERVOIR</u>							
S: 2 T: 14 R: 38W KEITH NEBRASKA PUBLIC POWER DISTRICT	SUTHERLAND CANAL	SC		01/28/1977	A 14667	A-14665	R
NEBRASKA PUBLIC POWER DISTRICT	SUTHERLAND CANAL	SC		01/28/1977	A 14668	A-14665	R
<u>SUTHERLAND RESERVOIR</u>							
S: 16 T: 13 R: 33W LINCOLN NEBRASKA PUBLIC POWER DISTRICT	SUTHERLAND CANAL	SC		01/28/1977	A 14668	A-14666	R
NEBRASKA PUBLIC POWER DISTRICT	SUTHERLAND CANAL	SC		01/28/1977	A 14668	A-14666	R

DEPARTMENT OF WATER RESOURCES

SURFACE WATER RIGHTS DATA
CLAIMS, APPLICATIONS, AND APPROPRIATIONS IN DOWNSTREAM ORDER
DIVISION NO. 1A

SOURCE LOCATION APPROPRIATOR	CARRIER	USE	GRANT IN CFS/AF	DATE OF PRIORITY	DOCKET/ APP. NUMBER	ANNOA. NT.	FT. NT.
NORTH PLATTE RIVER							
S: 2 T: 14 R: 38W KEITH GAME & PARKS COMMISSION	SUTHERLAND CANAL NORTH PLATTE HATCHERY	FC	16.00	04/20/1981	A 15846		
SUTHERLAND RESERVOIR							
S: 16 T: 13 R: 33W LINCOLN NEBRASKA PUBLIC POWER DISTRICT	SUTHERLAND CANAL	SO		04/20/1981	A 15847		
NEBRASKA PUBLIC POWER DISTRICT	SUTHERLAND CANAL NORTH PLATTE HATCHERY	FC		04/20/1981	A 15848		#
NORTH PLATTE RIVER							
S: 2 T: 14 R: 38W KEITH NEBRASKA PUBLIC POWER DISTRICT	SUTHERLAND CANAL	MF		08/29/1988	A 16702		*
WHITE TAIL CREEK							
S: 23 T: 15 R: 38W KEITH WILLIAM KUNZ	PUMP	IR	4.10	12/10/1981	A 16025		
S: 26 T: 15 R: 38W KEITH STANLEY T & LAVERNA M WUJEK	PUMP	IR	1.80	02/12/1953	A 5160		
NORTH PLATTE RIVER							
S: 18 T: 14 R: 36W KEITH KEITH & LINCOLN COUNTIES IRRIGATION DIST	KEITH-LINCOLN CANAL	IR	186.00	02/02/1894	D 722 R P-401		
KINGSLEY RESERVOIR							
S: 18 T: 14 R: 36W KEITH CENTRAL NEBR PUBLIC POWER & IRRIG DISTRICT	KEITH-LINCOLN CANAL	SI		07/21/1954	A 6474	D-722	
CENTRAL NEBR PUBLIC POWER & IRRIG DISTRICT	KEITH-LINCOLN CANAL	SO		07/21/1954	A 6474		
SKUNK CREEK							
S: 5 T: 14 R: 36W KEITH BUCKHORN SPRINGS RANCH COMPANY	SKUNK CREEK CANAL	IR	1.58	11/05/1909	A 968		K
S: 1 T: 14 R: 37W KEITH FREDERICK H & GERTRUDE L KNIGHT	MILLER CANAL	IR	2.29	04/01/1895	D 740		
SPRING CREEK							
S: 30 T: 15 R: 37W KEITH FREDERICK H & GERTRUDE L KNIGHT	MCGINLEY-PETERSON-KNIGHT CANAL	IR	1.59	10/27/1954	A 6797		
SPRING CREEK LITTLE							
S: 29 T: 15 R: 37W KEITH ARDIS HAWKINS	HAWKINS CANAL	IR	1.31	04/08/1939	A 2914		
MATHEWS CREEK							
S: 28 T: 15 R: 37W KEITH BENJAMIN G MATHEWS JR	MATHEWS CANAL	IR	1.14	04/01/1895	D 750		
COON CREEK							
S: 34 T: 15 R: 37W KEITH WESLEY F HANSEN	COON CREEK CANAL	IR	.71	07/03/1895	A 69		
WESLEY F HANSEN	COON CREEK CANAL	IR	1.43	09/16/1912	A 1225		

SURFACE WATER RIGHTS DATA
CLAIMS, APPLICATIONS, AND APPROPRIATIONS IN DOWNSTREAM ORDER
DIVISION NO. 1A

SOURCE LOCATION APPROPRIATOR	CARRIER	USE	GRANT IN CFS/AF	DATE OF PRIORITY	DOCKET/APP. NUMBER	ANNOA.	FT. NT.
<u>SPRING BRANCH</u>							
S: 2 T: 14 R: 37W KEITH ALICE M BROGAN TRUST PATRICK J BROGAN	BROGAN CANAL PUMP	IR IR	.57 2.22	09/24/1897 A 08/27/1968 A	410 11551		
<u>BUCKHORN SPRING</u>							
S: 8 T: 14 R: 36W KEITH BUCKHORN SPRINGS RANCH COMPANY	MADDOX CANAL	IR	2.28	10/03/1908 A	918		
<u>NORTH PLATTE RIVER</u>							
S: 19 T: 14 R: 35W KEITH J WAKE SHERIDAN ESTATE	SHERIDAN-WILSON CANAL	IR	3.09	10/09/1890 D	710 R	P-NONE	K
<u>WILLOW CREEK</u>							
S: 15 T: 14 R: 35W KEITH MARGARET STAFFORD	STAFFORD CANAL	IR	.80	11/20/1929 A	2114		
S: 14 T: 14 R: 35W KEITH FRANCIS J MCFADDEN	MCFADDEN CANAL	IR	.80	05/26/1930 A	2142		
<u>NORTH PLATTE RIVER</u>							
S: 13 T: 14 R: 34W LINCOLN PLATTE VALLEY IRRIGATION DISTRICT	NORTH PLATTE CANAL	IR	300.00	05/31/1884 D	635		
<u>KINGSLEY RESERVOIR</u>							
S: 13 T: 14 R: 34W LINCOLN CENTRAL NEBR PUBLIC POWER & IRRIG DISTRICT	NORTH PLATTE CANAL	SI		09/13/1952 A	5024	D-635	
<u>NORTH PLATTE RIVER</u>							
S: 18 T: 14 R: 33W LINCOLN PAXTON-HERSHEY WATER COMPANY	PAXTON-HERSHEY CANAL	IR	125.27	02/12/1894 D	653		K
<u>KINGSLEY RESERVOIR</u>							
S: 18 T: 14 R: 33W LINCOLN CENTRAL NEBR PUBLIC POWER & IRRIG DISTRICT	PAXTON-HERSHEY CANAL	SI		07/21/1954 A	6476	D-653	#
<u>SQUAW CREEK</u>							
S: 6 T: 17 R: 33W MCPHERSON PAWNEE SPRINGS RANCH COMPANY	PAWNEE SPRINGS RANCH RES.	ST	25.40AF	06/22/1967 A	11183		
<u>BIRDWOOD CREEK</u>							
S: 35 T: 15 R: 33W LINCOLN FRED R HOATSON FRED R HOATSON BIRDWOOD IRRIGATION DISTRICT	PUMP PUMP BIRDWOOD CANAL	IR IR IR	.22 1.65 44.06	01/16/1894 D 02/06/1953 A 10/21/1893 D	652 R 5150 646	P-322	K#
<u>NORTH PLATTE RIVER</u>							
S: 12 T: 14 R: 33W LINCOLN SUBURBAN IRRIGATION DISTRICT	SUBURBAN CANAL	IR	181.70	05/22/1894 D	662		K
<u>KINGSLEY RESERVOIR</u>							
S: 12 T: 14 R: 33W LINCOLN CENTRAL NEBR PUBLIC POWER & IRRIG DISTRICT	SUBURBAN CANAL	SI		07/21/1954 A	6475	D-662	
<u>NORTH PLATTE RIVER</u>							
S: 11 T: 14 R: 32W LINCOLN HERB STEFFES	PUMP	IR	2.03	09/27/1949 A	4516		

DEPARTMENT OF WATER RESOURCES

SURFACE WATER RIGHTS DATA
CLAIMS, APPLICATIONS, AND APPROPRIATIONS IN DOWNSTREAM ORDER
DIVISION NO. 1A

SOURCE LOCATION APPROPRIATOR	CARRIER	USE	GRANT IN CFS/AF	DATE OF PRIORITY	DOCKET/ APP. NUMBER	ANNOA.	FT. NT.
<u>NORTH PLATTE RIVER</u>							
S: 8 T: 14 R: 31W LINCOLN HARRY A BRODBECK	PUMP	IR	1.98	07/15/1954	A 6426		
S: 9 T: 14 R: 31W LINCOLN CODY-DILLON DITCH COMPANY	CODY-DILLON CANAL	IR	59.60	12/29/1893	D 649		K
S: 12 T: 14 R: 31W LINCOLN ALPHONSE KOSMICKI	PUMP	IR	1.26	06/24/1954	A 6393		
<u>LINCOLN COUNTY DRAIN DIST. 1, DITCH 1</u>							
S: 21 T: 14 R: 32W LINCOLN ROLLAND A FRAME	PUMP	IR	5.22	05/31/1884	A 2694	D-635	I
S: 25 T: 14 R: 32W LINCOLN SUBURBAN IRRIGATION DISTRICT	SUBURBAN CANAL	IR	.00	05/22/1894	D 662	P-213	I
<u>LINCOLN COUNTY DRAIN DIST. 1, DITCH 2</u>							
S: 30 T: 14 R: 31W LINCOLN ARNETT & ARNETT, INC.	PUMP	IR	1.10	05/31/1884	A 2459	D-635	I
S: 29 T: 14 R: 31W LINCOLN SUBURBAN IRRIGATION DISTRICT	SUBURBAN CANAL	IR	91.37	05/22/1894	A 2648	D-662	I
S: 26 T: 14 R: 31W LINCOLN R V & ELOISE EVANS	PUMP	IR	.00	05/22/1894	D 662	P-198	I
<u>LINCOLN COUNTY DRAIN DIST. 1, DITCH 1</u>							
S: 26 T: 14 R: 31W LINCOLN R V & ELOISE EVANS	PUMP	IR	4.59	05/22/1894	A 2638	D-662	I
<u>SCOUT CREEK</u>							
S: 19 T: 14 R: 30W LINCOLN GAME & PARKS COMMISSION	DUCK LAKE	ST	.60AF	10/12/1982	A 16154		#
<u>NORTH PLATTE RIVER</u>							
S: 29 T: 14 R: 30W LINCOLN FRANCES DUARTE	PUMP	IR	.43	12/29/1893	D 649	R P-199	K
S: 28 T: 14 R: 30W LINCOLN CITY OF NORTH PLATTE	CODY PARK LAKE	ML	4.00	04/25/1955	A 7404		#
<u>SOUTH PLATTE RIVER</u>							
S: 14 T: 12 R: 43W DEUEL WESTERN IRRIGATION DISTRICT	WESTERN CANAL	IR	161.50	06/14/1897	A 393		K
WESTERN IRRIGATION DISTRICT	WESTERN CANAL	IR	10.92	04/13/1926	A 1804		K
WESTERN IRRIGATION DISTRICT	WESTERN CANAL	IR	7.11	08/15/1950	A 4739		
S: 21 T: 13 R: 40W KEITH NORMAN FRATES	PUMP	IR	.51	06/13/1955	A 7653		
<u>SOUTH PLATTE RIVER, TRIB. TO</u>							
S: 36 T: 14 R: 39W KEITH CITY OF OGALLALA	OGALLALA RESERVOIR NO. 6	ST	1.40AF	11/16/1987	A 16605		
S: 31 T: 14 R: 38W KEITH CITY OF OGALLALA	OGALLALA RESERVOIR NO. 7	ST	279.80AF	08/18/1988	A 16699		*
S: 32 T: 14 R: 38W KEITH CITY OF OGALLALA	CURE CREEK RESERVOIR 1-A	ST	33.03AF	12/14/1966	A 10999		

SURFACE WATER RIGHTS DATA
CLAIMS, APPLICATIONS, AND APPROPRIATIONS IN DOWNSTREAM ORDER
DIVISION NO. 1A

SOURCE LOCATION APPROPRIATOR	CARRIER	USE	GRANT IN CFS/AF	DATE OF PRIORITY	DOCKET/ APP. NUMBER	ANNOA.	FT. NT.
<u>ROSCOE CREEK TRIB TO</u>							
S: 8 T: 12 R: 37W KEITH RONALD, KENETH & DWAIN MOST	PUMP	IR	2.14	02/24/1970	A 11877		
<u>SOUTH PLATTE RIVER</u>							
S: 8 T: 13 R: 36W KEITH NEBRASKA PUBLIC POWER DISTRICT	SOUTH PLATTE SUPPLY CANAL	PR	500.00	03/29/1943	A 3601		
NEBRASKA PUBLIC POWER DISTRICT	SOUTH PLATTE SUPPLY CANAL	CO	860.00	09/26/1972	A 12745		R
NEBRASKA PUBLIC POWER DISTRICT	SOUTH PLATTE SUPPLY CANAL	CO	860.00	01/28/1977	A 14666		R
GAME & PARKS COMMISSION	SOUTH PLATTE SUPPLY CANAL	FC	16.00	04/20/1981	A 15845		
GAME & PARKS COMMISSION	SOUTH PLATTE SUPPLY CANAL	ST	146.30AF	04/20/1981	A 15849		#
S: 10 T: 13 R: 30W LINCOLN CLAUDE J FRITZ	PUMP	IR	.44	02/02/1976	A 13980		
<u>PLATTE RIVER</u>							
S: 8 T: 13 R: 29W LINCOLN THIRTY MILE CANAL COMPANY	TRI-COUNTY CANAL	IR		09/07/1926	A 1853 R	P-361	P
THIRTY MILE CANAL COMPANY	TRI-COUNTY CANAL	IR		12/13/1927	A 1976 R	P-362	P
CENTRAL NEBR PUBLIC POWER & IRRIG DISTRICT	TRI-COUNTY CANAL	IU	641.08	01/13/1934	A 2355	U-2	K
<u>SUTHERLAND RESERVOIR</u>							
S: 8 T: 13 R: 29W LINCOLN NEBRASKA PUBLIC POWER DISTRICT	TRI-COUNTY CANAL	SI		03/31/1937	A 2726 R	A-1853R	P
NEBRASKA PUBLIC POWER DISTRICT	TRI-COUNTY CANAL	SI		03/31/1937	A 2726 R	A-1976R	P
<u>PLATTE RIVER</u>							
S: 8 T: 13 R: 29W LINCOLN CENTRAL NEBR PUBLIC POWER & IRRIG DISTRICT	TRI-COUNTY CANAL	PR	1500.00	04/27/1934	A 2354		
CENTRAL NEBR PUBLIC POWER & IRRIG DISTRICT	TRI-COUNTY CANAL	RD		07/28/1941	A 3474	A-2354	
<u>KINGSLEY RESERVOIR</u>							
S: 8 T: 13 R: 29W LINCOLN CENTRAL NEBR PUBLIC POWER & IRRIG DISTRICT	TRI-COUNTY CANAL	SP	500000.00AF	07/28/1941	A 3475	A-2354	Q
CENTRAL NEBR PUBLIC POWER & IRRIG DISTRICT	TRI-COUNTY CANAL	UI		07/28/1941	A 3476	A2355, U2	K
CENTRAL NEBR PUBLIC POWER & IRRIG DISTRICT	TRI-COUNTY CANAL	UI		07/28/1941	A 3476	A10280, U2	K
CENTRAL NEBR PUBLIC POWER & IRRIG DISTRICT	TRI-COUNTY CANAL	UI		07/28/1941	A 3620	A10280, U2	K
CENTRAL NEBR PUBLIC POWER & IRRIG DISTRICT	TRI-COUNTY CANAL	UI		07/28/1941	A 3823	A10280, U2	K
CENTRAL NEBR PUBLIC POWER & IRRIG DISTRICT	TRI-COUNTY CANAL	UI		07/28/1941	A 4656	A10280, U2	K
<u>PLATTE RIVER</u>							
S: 8 T: 13 R: 29W LINCOLN CENTRAL NEBR PUBLIC POWER & IRRIG DISTRICT	TRI-COUNTY CANAL	PR	700.00	05/11/1950	A 4674	A-2354	
<u>KINGSLEY RESERVOIR</u>							
S: 8 T: 13 R: 29W LINCOLN CENTRAL NEBR PUBLIC POWER & IRRIG DISTRICT	TRI-COUNTY CANAL	UI		04/22/1953	A 5278	A10280, U2	K
CENTRAL NEBR PUBLIC POWER & IRRIG DISTRICT	TRI-COUNTY CANAL	UI		06/25/1955	A 7716	A10280, U2	K
CENTRAL NEBR PUBLIC POWER & IRRIG DISTRICT	TRI-COUNTY CANAL	UI		12/24/1958	A 9673	A10280, U2	
<u>PLATTE RIVER</u>							
S: 8 T: 13 R: 29W LINCOLN CENTRAL NEBR PUBLIC POWER & IRRIG DISTRICT	TRI-COUNTY CANAL	IU	693.98	01/20/1964	A 10280	U-2	K

DEPARTMENT OF WATER RESOURCES

SURFACE WATER RIGHTS DATA
CLAIMS, APPLICATIONS, AND APPROPRIATIONS IN DOWNSTREAM ORDER
DIVISION NO. 1A

SOURCE LOCATION APPROPRIATOR	CARRIER	USE	GRANT IN CFS/AF	DATE OF PRIORITY	DOCKET/ APP. NUMBER	ANNOA.	FT. NT.
<u>PLATTE RIVER</u> S: 8 T: 13 R: 29W LINCOLN CENTRAL NEBR PUBLIC POWER & IRRIG DISTRICT	TRI-COUNTY CANAL	IU	641.08	01/20/1964	A 10281	A2355,U2	DK
<u>KINGSLEY RESERVOIR</u> S: 8 T: 13 R: 29W LINCOLN CENTRAL NEBR PUBLIC POWER & IRRIG DISTRICT	TRI-COUNTY CANAL	UI		01/20/1964	A 10282	A10280,U2	
<u>PLATTE RIVER</u> S: 8 T: 13 R: 29W LINCOLN CENTRAL NEBR PUBLIC POWER & IRRIG DISTRICT	TRI-COUNTY CANAL PLUM CREEK RESERVOIR	ST		12/17/1981	A 16041		*
<u>WHITE HORSE CREEK</u> S: 30 T: 15 R: 30W LINCOLN WESLEY F HANSEN	HANSEN LAKE	ST	94.60AF	07/01/1965	A 10650		
S: 8 T: 14 R: 30W LINCOLN WILLIAM M RICHMAN	PUMP	IR	.95	02/06/1967	A 11037		
<u>WHITE HORSE CREEK TRIBUT. TO</u> S: 12 T: 14 R: 31W LINCOLN ALPHONSE KOSMICKI	PUMP	IR	.41	02/15/1954	A 5956		
ALPHONSE KOSMICKI	PUMP	IR	.16	06/24/1954	A 6394		
<u>FREMONT CREEK</u> S: 17 T: 13 R: 29W LINCOLN DEPARTMENT OF ROADS	PUMP	IR	.19	05/24/1977	A 14957		
S: 16 T: 13 R: 29W LINCOLN ARTHUR E HENRY	PUMP	IR	.23	06/21/1950	A 4710		
S: 21 T: 13 R: 29W LINCOLN ARTHUR E HENRY	PUMP	IR	.30	02/17/1949	A 4438		
BILL J & SANDRA HENRY	PUMP	IR	.52	05/21/1954	A 6317		#
<u>BULL DRAIN</u> S: 29 T: 13 R: 28W LINCOLN EUGENE & CAROLYN SEATON	NORRIS CANAL	IR	.93	02/18/1932	A 2253		
<u>PLATTE RIVER</u> S: 5 T: 12 R: 27W LINCOLN BEATTY LAND & CATTLE COMPANY	PUMP	IR	1.00	03/09/1951	A 4816		
<u>PAWNEE CREEK</u> S: 13 T: 13 R: 28W LINCOLN HAYTHORN RANCH COMPANY	HOLCOMB CANAL	IR	8.00	10/18/1890	D 636		
S: 18 T: 13 R: 27W LINCOLN HAYTHORN RANCH COMPANY	KENT-BURKE CANAL	IR	3.68	11/16/1922	A 1694		K
S: 29 T: 13 R: 27W LINCOLN JOHN & BEULAH LOOSTROM	JANSSEN CANAL	IR	6.76	08/31/1931	A 2231		K
<u>PAWNEE SLOUGH</u> S: 25 T: 13 R: 28W LINCOLN MARK B LOOSTROM	PUMP	IR	.36	02/26/1982	A 16067		K

SURFACE WATER RIGHTS DATA
CLAIMS, APPLICATIONS, AND APPROPRIATIONS IN DOWNSTREAM ORDER
DIVISION NO. 1A

SOURCE LOCATION APPROPRIATOR	CARRIER	USE	GRANT IN CFS/AF	DATE OF PRIORITY	DOCKET/ APP NUMBER	ANNTA.	FT. NT.
<u>PLATTE RIVER</u>							
S: 19 T: 12 R: 26W LINCOLN							
NEBRASKA PUBLIC POWER DISTRICT	GOTHENBURG CANAL	IU	14.12	07/05/1890	D 645A	U-4	K
NEBRASKA PUBLIC POWER DISTRICT	GOTHENBURG CANAL	IU	238.57	09/22/1894	D 645B	U-4	K
NEBRASKA PUBLIC POWER DISTRICT	GOTHENBURG CANAL	IU	9.48	04/20/1944	A 3716	U-4	K
<u>SUTHERLAND RESERVOIR</u>							
S: 19 T: 12 R: 26W LINCOLN							
NEBRASKA PUBLIC POWER DISTRICT	GOTHENBURG CANAL	UI		03/31/1937	A 2726	D-645A,U4	
NEBRASKA PUBLIC POWER DISTRICT	GOTHENBURG CANAL	UI		03/31/1937	A 2726	D-645B,U4	
NEBRASKA PUBLIC POWER DISTRICT	GOTHENBURG CANAL	UI		03/31/1937	A 3717	A-3716,U4	K
<u>PLATTE RIVER</u>							
S: 19 T: 12 R: 26W LINCOLN							
NEBRASKA PUBLIC POWER DISTRICT	GOTHENBURG CANAL	IU	.55	09/17/1969	A 11798	U-4	K
<u>SUTHERLAND RESERVOIR</u>							
S: 19 T: 12 R: 26W LINCOLN							
NEBRASKA PUBLIC POWER DISTRICT	GOTHENBURG CANAL	UI		09/17/1969	A 11799	A11798,U4	K
<u>PLATTE RIVER</u>							
S: 19 T: 12 R: 26W LINCOLN							
NEBRASKA PUBLIC POWER DISTRICT	GOTHENBURG CANAL	IU	.80	08/24/1979	A 15580	U-4	
<u>SUTHERLAND RESERVOIR</u>							
S: 19 T: 12 R: 26W LINCOLN							
NEBRASKA PUBLIC POWER DISTRICT	GOTHENBURG CANAL	UI		08/24/1979	A 15581	A15580,U4	
<u>PLATTE RIVER</u>							
S: 19 T: 12 R: 26W LINCOLN							
NEBRASKA PUBLIC POWER DISTRICT	GOTHENBURG CANAL	IU	.19	05/15/1981	A 15870	U-4	
CENTRAL PLATTE NRD	GOTHENBURG CANAL	SS	4218.00AF	06/10/1981	A 15890	A-15883	C
NEBRASKA PUBLIC POWER DISTRICT	BUFFALO CREEK RES. B-1	IR	.19	09/14/1981	A 15992		
NEBRASKA PUBLIC POWER DISTRICT	GOTHENBURG CANAL	IR	.50	03/21/1988	A 16629		
<u>SUTHERLAND RESERVOIR</u>							
S: 19 T: 12 R: 26W LINCOLN							
NEBRASKA PUBLIC POWER DISTRICT	GOTHENBURG CANAL	SI		03/21/1988	A 16630		
<u>PLATTE RIVER</u>							
S: 30 T: 12 R: 26W LINCOLN							
SIX MILE DITCH COMPANY	THIRTY MILE CANAL	IR	1.27	10/22/1894	D 680	R P-435	K
SIX MILE DITCH COMPANY	THIRTY MILE CANAL	US	.05	10/22/1894	D 680	R U-8	
THIRTY MILE CANAL COMPANY	THIRTY MILE CANAL	IR	173.79	09/07/1926	A 1853		K
THIRTY MILE CANAL COMPANY	THIRTY MILE CANAL	US	101.27	09/07/1926	A 1853	U-8	
THIRTY MILE CANAL COMPANY	THIRTY MILE CANAL	IR	13.70	12/13/1927	A 1976		K
THIRTY MILE CANAL COMPANY	THIRTY MILE CANAL	US	12.92	12/13/1927	A 1976	U-8	
<u>SUTHERLAND RESERVOIR</u>							
S: 30 T: 12 R: 26W LINCOLN							
NEBRASKA PUBLIC POWER DISTRICT	THIRTY MILE CANAL	UI		03/31/1937	A 2726	A-680R,U8	
NEBRASKA PUBLIC POWER DISTRICT	THIRTY MILE CANAL	UI		03/31/1937	A 2726	A-1853,U8	K

DEPARTMENT OF WATER RESOURCES

SURFACE WATER RIGHTS DATA
CLAIMS, APPLICATIONS, AND APPROPRIATIONS IN DOWNSTREAM ORDER
DIVISION NO. 1A

SOURCE LOCATION APPROPRIATOR	CARRIER	USE	GRANT IN CFS/AF	DATE OF PRIORITY	DOCKET/ APP. NUMBER	ANNOA.	FT. NT.
<u>SUTHERLAND RESERVOIR</u>							
S: 30 T: 12 R: 26W LINCOLN NEBRASKA PUBLIC POWER DISTRICT	THIRTY MILE CANAL	UI		03/31/1937	A 2726	A-1976,U8	K
<u>PLATTE RIVER</u>							
S: 30 T: 12 R: 26W LINCOLN LEYON O & MILDRED M BRESTEL	PUMP	IR	1.71	06/23/1953	A 5362		
S: 11 T: 11 R: 26W LINCOLN SIX MILE DITCH COMPANY	SIX MILE CANAL	IU	23.80	10/22/1894	D 680	U-9	K
<u>SUTHERLAND RESERVOIR</u>							
S: 11 T: 11 R: 26W LINCOLN NEBRASKA PUBLIC POWER DISTRICT	SIX MILE CANAL	UI		03/31/1937	A 2726	D-680,U-9	K
<u>SHELDON DRAIN</u>							
S: 10 T: 11 R: 26W LINCOLN J R GILLESPIE	PUMP	IR	4.19	10/31/1956	A 8237		
<u>PLATTE RIVER</u>							
S: 15 T: 11 R: 25W DAWSON COZAD DITCH COMPANY	COZAD CANAL	IR	233.46	12/28/1894	D 626		K
COZAD DITCH COMPANY	COZAD CANAL	US	3.54	12/28/1894	D 626	U-7	
<u>SUTHERLAND RESERVOIR</u>							
S: 15 T: 11 R: 25W DAWSON NEBRASKA PUBLIC POWER DISTRICT	COZAD CANAL	UI		03/31/1937	A 2726	D-626,U7	K
NEBRASKA PUBLIC POWER DISTRICT	COZAD CANAL	OU		03/31/1937	A 2726	U-7	K
<u>PLATTE RIVER</u>							
S: 9 T: 10 R: 24W DAWSON SOUTH SIDE IRRIGATION COMPANY	ORCHARD-ALFALFA CANAL	IR	61.80	01/23/1895	D 627		K
SOUTH SIDE IRRIGATION COMPANY	ORCHARD-ALFALFA CANAL	US	22.20	01/23/1895	D 627	U-10	
<u>SUTHERLAND RESERVOIR</u>							
S: 9 T: 10 R: 24W DAWSON NEBRASKA PUBLIC POWER DISTRICT	ORCHARD-ALFALFA CANAL	UI		03/31/1937	A 2726	D-627,U10	K
<u>PLATTE RIVER</u>							
S: 18 T: 10 R: 23W DAWSON NEBRASKA PUBLIC POWER DISTRICT	DAWSON COUNTY CANAL	IR	.93	06/14/1894	D 621		K
NEBRASKA PUBLIC POWER DISTRICT	DAWSON COUNTY CANAL	US	.36	06/14/1894	D 621	U-5	
NEBRASKA PUBLIC POWER DISTRICT	DAWSON COUNTY CANAL	IR	273.76	06/26/1894	D 622		K
NEBRASKA PUBLIC POWER DISTRICT	DAWSON COUNTY CANAL	US	106.93	06/26/1894	D 622	U-5	
NEBRASKA PUBLIC POWER DISTRICT	DAWSON COUNTY CANAL	IR	18.91	09/15/1894	D 624	R P-	K
NEBRASKA PUBLIC POWER DISTRICT	DAWSON COUNTY CANAL	US	7.38	09/15/1894	D 624	R U-5	
NEBRASKA PUBLIC POWER DISTRICT	DAWSON COUNTY CANAL	IR	20.34	10/03/1928	A 2039		K
NEBRASKA PUBLIC POWER DISTRICT	DAWSON COUNTY CANAL	US	7.95	10/03/1928	A 2039	U-5	
NEBRASKA PUBLIC POWER DISTRICT	DAWSON COUNTY CANAL	IR	13.20	10/25/1929	A 2110		K
NEBRASKA PUBLIC POWER DISTRICT	DAWSON COUNTY CANAL	US	5.16	10/25/1929	A 2110	U-5	
NEBRASKA PUBLIC POWER DISTRICT	DAWSON COUNTY CANAL	IR	.79	06/14/1930	A 2145		K
NEBRASKA PUBLIC POWER DISTRICT	DAWSON COUNTY CANAL	US	.31	06/14/1930	A 2145	U-5	
NEBRASKA PUBLIC POWER DISTRICT	DAWSON COUNTY CANAL	IR	2.10	03/01/1932	A 2262		K

SURFACE WATER RIGHTS DATA
CLAIMS, APPLICATIONS, AND APPROPRIATIONS IN DOWNSTREAM ORDER
DIVISION NO. 1A

SOURCE LOCATION APPROPRIATOR	CARRIER	USE	GRANT IN CFS/AF	DATE OF PRIORITY	DOCKET/ APP. NUMBER	ANNTA.	FT. NT.
<u>PLATTE RIVER</u>							
S: 18 T: 10 R: 23W DAWSON NEBRASKA PUBLIC POWER DISTRICT	DAWSON COUNTY CANAL	US	.82	03/01/1932	A 2262	U-5	
<u>SUTHERLAND RESERVOIR</u>							
S: 18 T: 10 R: 23W DAWSON NEBRASKA PUBLIC POWER DISTRICT	DAWSON COUNTY CANAL	UI		03/31/1937	A 2726	D-622	K
NEBRASKA PUBLIC POWER DISTRICT	DAWSON COUNTY CANAL	UI		03/31/1937	A 2726	D-624	K
NEBRASKA PUBLIC POWER DISTRICT	DAWSON COUNTY CANAL	UI		03/31/1937	A 2726	A-2039	K
NEBRASKA PUBLIC POWER DISTRICT	DAWSON COUNTY CANAL	UI		03/31/1937	A 2726	A-2110	K
NEBRASKA PUBLIC POWER DISTRICT	DAWSON COUNTY CANAL	UI		03/31/1937	A 2726	A-2145	K
NEBRASKA PUBLIC POWER DISTRICT	DAWSON COUNTY CANAL	UI		03/31/1937	A 2726	A-2262	K
NEBRASKA PUBLIC POWER DISTRICT	DAWSON COUNTY CANAL	UI		03/31/1937	A 2726	R A-15507	K
NEBRASKA PUBLIC POWER DISTRICT	DAWSON COUNTY CANAL	OU		03/31/1937	A 2726		K
<u>PLATTE RIVER</u>							
S: 18 T: 10 R: 23W DAWSON NEBRASKA PUBLIC POWER DISTRICT	DAWSON COUNTY CANAL	IU	.80	02/15/1978	A 15184	U-5	K
<u>SUTHERLAND RESERVOIR</u>							
S: 18 T: 10 R: 23W DAWSON NEBRASKA PUBLIC POWER DISTRICT	DAWSON COUNTY CANAL	UI		06/15/1979	A 15492	A15184,U5	K
<u>PLATTE RIVER</u>							
S: 18 T: 10 R: 23W DAWSON NEBRASKA PUBLIC POWER DISTRICT	DAWSON COUNTY CANAL	IR	.91	06/28/1979	A 15507		#K
NEBRASKA PUBLIC POWER DISTRICT	DAWSON COUNTY CANAL	US	.35	06/28/1979	A 15507	U-5	
<u>STUMP DITCH, TRIB. TO</u>							
S: 15 T: 14 R: 24W CUSTER IRVIN WHIPPLE	PUMP	IR	3.82	02/24/1977	A 14753		
<u>STUMP DITCH</u>							
S: 11 T: 12 R: 24W DAWSON NOEL COVER	COVER RESERVOIR	ST	160.00AF	01/23/1945	A 3799		
S: 14 T: 12 R: 24W DAWSON COUNTY OF DAWSON	SPRING CREEK RES. 19-B	ST	46.50AF	04/14/1978	A 15237		
<u>STUMP DITCH, TRIB. TO</u>							
S: 13 T: 12 R: 24W DAWSON SPRING CREEK WATERSHED	SPRING CREEK RES. 18-A	ST	21.70AF	08/01/1975	A 13696		
<u>PLATTE RIVER, TRIB. TO</u>							
S: 15 T: 10 R: 23W DAWSON HARRY L HART	PUMP	IR	1.45	01/08/1963	A 10138		
S: 22 T: 10 R: 23W DAWSON GLEN C & JOANNE STEVENS	PUMP	IR	.37	03/17/1959	A 9709		
S: 18 T: 9 R: 22W DAWSON M J LAUBY	LAUBY RESERVOIR	ST	82.00AF	02/08/1946	A 3873		
S: 12 T: 9 R: 23W DAWSON NORMAN C THOMAS TRUSTEE	PUMP	IR	.55	02/13/1984	A 16269		K

SURFACE WATER RIGHTS DATA
CLAIMS, APPLICATIONS, AND APPROPRIATIONS IN DOWNSTREAM ORDER
DIVISION NO. 1A

SOURCE LOCATION APPROPRIATOR	CARRIER	USE	GRANT IN CFS/AF	DATE OF PRIORITY	DOCKET/ APP NUMBER	ANNOA.	FT. OF NT.
<u>PLATTE RIVER</u>							
S: 15 T: 9 R: 22W DAWSON PATRICIA A & JAMES A MOON	PUMP	IR	.73	12/26/1956	A 9057		
<u>PLATTE RIVER, TRIB. TO</u>							
S: 23 T: 9 R: 22W DAWSON LARRY & ROD REYNOLDS	PUMP	IR	3.26	12/13/1976	A 14588		
<u>PLATTE RIVER</u>							
S: 34 T: 9 R: 21W DAWSON LEONARD BARNES	PUMP	IR	1.09	10/09/1953	A 5635		
S: 35 T: 9 R: 21W DAWSON CENTRAL NEBRASKA CONSERVATION ASSOCIATION	CENTRAL PLATTE CANAL	IR		04/01/1976	A 14137		
CENTRAL NEBRASKA CONSERVATION ASSOCIATION	CENTRAL PLATTE CANAL	ST		04/01/1976	A 14138A		
CENTRAL NEBRASKA CONSERVATION ASSOCIATION	WOOD RIVER RESERVOIR						
	CENTRAL PLATTE CANAL	ST		04/01/1976	A 14139		
TWIN VALLEY CONSERVATION ASSN, INC	TWIN PRAIRIE RESERVOIR						
	TWIN VALLEY CANAL	ST		09/01/1981	A 15974		*
TWIN VALLEY CONSERVATION ASSN, INC	BUCKEYE RESERVOIR						
	TWIN VALLEY CANAL	ST		09/01/1981	A 15975		*
TWIN VALLEY CONSERVATION ASSN, INC	CENTER RESERVOIR						
	TWIN VALLEY CANAL	ST		09/01/1981	A 15976		*
TWIN VALLEY CONSERVATION ASSN, INC	DRY CREEK RESERVOIR						
	TWIN VALLEY CANAL	ST		09/01/1981	A 15977		*
TWIN VALLEY CONSERVATION ASSN, INC	WOOD RIVER RESERVOIR #2						
	TWIN VALLEY CANAL	ST		09/01/1981	A 15978		*
TWIN VALLEY CONSERVATION ASSN, INC	WOOD RIVER RESERVOIR #1						
	TWIN VALLEY CANAL	ST		09/01/1981	A 15979		*
TWIN VALLEY CONSERVATION ASSN, INC	TURKEY RESERVOIR #3						
	TWIN VALLEY CANAL	ST		09/01/1981	A 15980		*
TWIN VALLEY CONSERVATION ASSN, INC	TURKEY RESERVOIR #2						
	TWIN VALLEY CANAL	ST		09/01/1981	A 15981		*
TWIN VALLEY CONSERVATION ASSN, INC	TURKEY RESERVOIR #1						
	TWIN VALLEY CANAL	SS		09/01/1981	A 15983	A-15982	*C
	ELM CREEK RESERVOIR						
<u>TWIN VALLEY RESERVOIRS</u>							
S: 35 T: 9 R: 21W DAWSON TWIN VALLEY CONSERVATION ASSN, INC	TWIN VALLEY CANAL	SI		09/01/1981	A 15984	A-15985	*
<u>PLATTE RIVER</u>							
S: 35 T: 9 R: 21W DAWSON TWIN VALLEY CONSERVATION ASSN, INC	TWIN VALLEY CANAL	IR		09/01/1981	A 15985		*
S: 3 T: 8 R: 21W GOSPER CATHERLAND RECLAMATION DISTRICT	PHELPS COUNTY CANAL	IR		11/28/1977	A 15146		
CATHERLAND RECLAMATION DISTRICT	CAMPBELL RESERVOIR	ST		11/28/1977	A 15148		
<u>PLUM CREEK</u>							
S: 20 T: 8 R: 22W GOSPER OWEN W BRAINARD	PUMP	IR	.67	03/10/1956	A 8407		

SURFACE WATER RIGHTS DATA
CLAIMS, APPLICATIONS, AND APPROPRIATIONS IN DOWNSTREAM ORDER
DIVISION NO. 1A

SOURCE LOCATION APPROPRIATOR	CARRIER	USE	GRANT IN CFS/AF	DATE OF PRIORITY	DOCKET/APP NUMBER	ANNOA.	FT. NT.
<u>PLUM CREEK</u>							
S: 20 T: 8 R: 22W GOSPER OWEN W BRAINARD	PUMP	IR	.59	12/08/1952	A 5104		
S: 5 T: 7 R: 21W GOSPER LAVERNE A & VIRGINIA L STUEHM	PUMP	IR	1.19	05/02/1978	A 15249		
LAVERNE A & VIRGINIA L STUEHM	PUMP	IR	.33	03/14/1935	A 2527		
S: 21 T: 8 R: 21W GOSPER UPPER BIG BLUE NRD	PLUM CREEK RESERVOIR	ST		04/11/1988	A 16636		*
S: 16 T: 8 R: 21W GOSPER REYNOLDS & REYNOLDS TRUST	PUMP	IR	.37	10/06/1976	A 14498		#
<u>SREVER CREEK, TRIB. TO</u>							
S: 28 T: 12 R: 23W DAWSON COUNTY OF DAWSON	RESERVOIR 9-A	ST	55.70AF	12/03/1969	A 11833		
COUNTY OF DAWSON	RESERVOIR 9-B	ST	62.80AF	12/03/1969	A 11834		
<u>SREVER CREEK</u>							
S: 23 T: 11 R: 23W DAWSON RICHARD H & HARRIET L JENSEN	PUMP	IR	.36	02/04/1953	A 5145		
RICHARD H JENSEN	PUMP	IR	.56	07/27/1925	A 1772		
JOHN D KIRKPATRICK	PUMP	IR	1.10	07/27/1925	A 1773		
S: 24 T: 11 R: 23W DAWSON OLGA JENSEN	PUMP	IR	.48	05/14/1984	A 16299		
<u>SREVER CREEK, TRIB. TO</u>							
S: 30 T: 11 R: 22W DAWSON LODI RANCH CO	PUMP	IR	.32	04/10/1979	A 15448		
<u>SREVER CREEK</u>							
S: 33 T: 10 R: 21W DAWSON CRANFORD BROS	PUMP	IR	.91	12/26/1978	A 15378		
S: 4 T: 9 R: 21W DAWSON J J DILLARD	PUMP	IR	1.11	07/12/1988	A 16685		
CHARLTON F STUART	PUMP	IR	1.93	06/19/1980	A 15659		
<u>DAWSON COUNTY DRAIN DIST. NO 1</u>							
S: 10 T: 9 R: 21W DAWSON LARRY & SHERRY WARNER	PUMP	IR	.59	09/15/1894	A 2129	D-624	I#K
<u>SREVER CREEK</u>							
S: 13 T: 9 R: 21W DAWSON KLINE FARM LTD	PUMP	IR	.39	01/14/1982	A 16049		
LAWRENCE J & SALLY HOFFERBER	PUMP	IR	1.01	01/19/1982	A 16052		
S: 18 T: 9 R: 20W DAWSON BEATTY, INC	BEATTY CANAL	IR	.56	06/03/1929	A 2083		K
BEATTY, INC	PUMP	IR	.56	08/24/1937	A 2777		
S: 27 T: 9 R: 20W DAWSON WILLIAM G WENGLER	PUMP	IR	2.06	10/03/1928	A 2101	A-2039	IK
S: 35 T: 9 R: 20W DAWSON EDWARD A & NANCY A COOK	PUMP	IR	1.30	09/15/1894	A 2049	D-624	I

DEPARTMENT OF WATER RESOURCES

SURFACE WATER RIGHTS DATA
CLAIMS, APPLICATIONS, AND APPROPRIATIONS IN DOWNSTREAM ORDER
DIVISION NO. 1A

SOURCE LOCATION APPROPRIATOR	CARRIER	USE	GRANT IN CFS/AF	DATE OF PRIORITY	DOCKET/APP. NUMBER	ANNOA.	FT. NT.
<u>STREVER CREEK</u>							
S: 35 T: 9 R: 20W DAWSON EDWARD A & NANCY A COOK	PUMP	IR	1.03	05/07/1931	A 2202		
S: 36 T: 9 R: 20W DAWSON GEORGE PFISTER	PUMP	IR	1.63	08/26/1929	A 2099		
DELVCO FARMS, INC	PUMP	IR	.94	02/21/1986	A 16471		
S: 1 T: 8 R: 20W DAWSON DELVCO FARMS, INC	PUMP	IR	1.59	05/24/1979	A 15481		
<u>PLATTE RIVER, TRIB. TO</u>							
S: 14 T: 7 R: 20W PHELPS DELL R SAND	PUMP	IR	1.42	10/01/1964	A 10449		K
S: 26 T: 8 R: 20W PHELPS HAROLD W SANDELL	PUMP	IR	.11	11/03/1975	A 13846		
S: 25 T: 8 R: 20W PHELPS LEE E VAUGHN	PUMP	IR	.57	08/10/1972	A 12711		
S: 12 T: 7 R: 19W PHELPS SAM T SCHROCK JR	SCHROCK RESERVOIR	ST	21.54AF	09/24/1948	A 4345		
S: 1 T: 7 R: 19W PHELPS 3-T'S LAND CORPORATION	PUMP	IR	.34	07/12/1976	A 14319		
<u>PLATTE RIVER</u>							
S: 16 T: 8 R: 18W PHELPS CLARENCE H JOHNSON	PUMP	IR	.99	12/16/1975	A 13908		
<u>BUFFALO CREEK</u>							
S: 9 T: 11 R: 22W DAWSON CENTRAL PLATTE NRD	BUFFALO CREEK RES. B-1	ST	2015.00AF	06/04/1981	A 15883		
<u>BUFFALO CREEK, TRIB. TO</u>							
S: 9 T: 11 R: 22W DAWSON CENTRAL PLATTE NRD	BUFFALO CREEK RES. C-5	ST	77.10AF	12/15/1975	A 13905		
<u>BUFFALO CREEK, WEST</u>							
S: 30 T: 12 R: 22W DAWSON CENTRAL PLATTE NRD	BUFFALO CREEK RES. B-3	ST	710.00AF	01/24/1979	A 15400		
<u>BUFFALO CREEK, WEST, TRIB. TO</u>							
S: 8 T: 11 R: 22W DAWSON CENTRAL PLATTE NRD	SMITH SUPPLY CANAL RES.	ST	15.00AF	07/23/1981	A 15947		
<u>BUFFALO CREEK, TRIB. TO</u>							
S: 18 T: 11 R: 22W DAWSON WOOD, WOOD, & WOOD	PUMP	IR	.76	04/28/1983	A 16192		K
<u>FRENCH CREEK</u>							
S: 26 T: 12 R: 22W DAWSON CENTRAL PLATTE NRD	FRENCH CREEK RES. F-7	ST	68.60AF	04/21/1976	A 14188		
<u>FRENCH CREEK, TRIB. TO</u>							
S: 11 T: 11 R: 22W DAWSON CENTRAL PLATTE NRD	BUFFALO-FRENCH CREEK RES. F-5	ST	126.60AF	06/28/1983	A 16209		

SURFACE WATER RIGHTS DATA
CLAIMS, APPLICATIONS, AND APPROPRIATIONS IN DOWNSTREAM ORDER
DIVISION NO. 1A

SOURCE LOCATION APPROPRIATOR	CARRIER	USE	GRANT IN CFS/AF	DATE OF PRIORITY	DOCKET/ APP. NUMBER	ANNOA.	FT. NT.
<u>FRENCH CREEK, TRIB. TO</u>							
S: 13 T: 11 R: 22W DAWSON CENTRAL PLATTE NRD	BUFFALO CREEK RES. F-1	ST	42.40AF	02/03/1978	A 15177		
S: 14 T: 11 R: 22W DAWSON CENTRAL PLATTE NRD	FRENCH CREEK RES. F-3	ST	44.30AF	04/21/1976	A 14187		
<u>FRENCH CREEK</u>							
S: 7 T: 10 R: 21W DAWSON JOHN ROY	PUMP	IR	1.09	03/26/1986	A 16479		
<u>BUFFALO CREEK</u>							
S: 21 T: 10 R: 21W DAWSON BILL KLOEPPING	PUMP	IR	.50	06/26/1894	A 1648	D-622	IK
RALPH & ILEAN FALKINBURG	PUMP	IR	.60	08/23/1979	A 15573		
S: 16 T: 10 R: 21W DAWSON W G FELLERS, JR	PUMP	IR	.86	05/30/1980	A 15656		
S: 22 T: 10 R: 21W DAWSON KEITH WHITE	PUMP	IR	.88	02/03/1966	A 10763		
RICKERTSEN INC	PUMP	IR	2.29	06/26/1894	A 1495	D-622	I
S: 33 T: 10 R: 20W DAWSON ARBOR HODGSON ET AL	PUMP	IR	1.30	06/26/1894	A 1868	D-622	IK
S: 34 T: 10 R: 20W DAWSON WILLIAM A RICE	PUMP	IR	1.03	07/08/1988	A 16683		
S: 2 T: 9 R: 20W DAWSON GEORGE PFISTER	PUMP	IR	1.05	03/05/1982	A 16074		K
S: 1 T: 9 R: 20W DAWSON CECILE HUBKA	PUMP	IR		02/19/1985	A 16357		*
S: 12 T: 9 R: 20W DAWSON GLENN A & LEONA B WOODWARD	PUMP	IR	1.65	10/10/1927	A 1959		
S: 18 T: 9 R: 19W DAWSON EDWIN MAAS	PUMP	IR	1.62	07/19/1927	A 1944		
EARL E BLISS ESTATE	PUMP	IR	1.21	06/20/1940	A 3185		
DELORES M PEARSON	PUMP	IR	2.29	11/12/1928	A 2052		
S: 17 T: 9 R: 19W DAWSON ESTERICH, INC	PUMP	IR	2.10	07/23/1980	A 15688		
S: 20 T: 9 R: 19W DAWSON CECILE HUBKA	PUMP	IR	1.44	08/07/1980	A 15700		
S: 21 T: 9 R: 19W DAWSON POULSON MFG & INVESTMENT CO, INC	PUMP	IR	1.03	03/05/1929	A 2074		
S: 28 T: 9 R: 19W DAWSON W J PHILPOT	PUMP	IR	3.33	07/26/1927	A 1946		
NELLIE E CARPENTER	PUMP	IR	.56	08/03/1976	A 14367		
S: 27 T: 9 R: 19W DAWSON A C PHILPOT & SON	PUMP	IR	1.11	02/08/1977	A 14694		
S: 34 T: 9 R: 19W DAWSON CLARENCE J SHERMAN	PUMP	IR	2.93	08/28/1974	A 13174		

DEPARTMENT OF WATER RESOURCES

SURFACE WATER RIGHTS DATA
CLAIMS, APPLICATIONS, AND APPROPRIATIONS IN DOWNSTREAM ORDER
DIVISION NO. 1A

SOURCE LOCATION APPROPRIATOR	CARRIER	USE	GRANT IN CFS/AF	DATE OF PRIORITY	DOCKET/ APP. NUMBER	ANNOA.	FT. NT.
<u>BUFFALO CREEK</u>							
S: 34 T: 9 R: 19W DAWSON THOMAS J BRENNAN	PUMP	IR	2.02	07/14/1980	A 15681		
S: 36 T: 9 R: 19W DAWSON GEORGE E MITCHELL	PUMP	IR	2.16	02/20/1928	A 1985		
KING, KING, COMBS & SCHACHTERLE	PUMP	IR	2.03	01/15/1981	A 15748		
S: 1 T: 8 R: 19W DAWSON ARLIE J & GRACE G THAYER	PUMP	IR	.49	02/04/1929	A 2068	MUD CREEK	KD
S: 31 T: 9 R: 18W BUFFALO GLADYS FOSTER	PUMP	IR	1.70	07/22/1976	A 14338		
ELSE FARMS, INC	PUMP	IR	3.83	07/19/1976	A 14332		
S: 6 T: 8 R: 18W BUFFALO ORVILLE W & AVIS NICKEL	PUMP	IR	.92	07/19/1976	A 14331		
S: 5 T: 8 R: 18W BUFFALO JAMES L MILLER	PUMP	IR	2.13	07/19/1976	A 14333		
S: 33 T: 9 R: 18W BUFFALO RICHARD, JOHN W & EVELYN OURADA	PUMP	IR	.55	07/16/1976	A 14328		
S: 4 T: 9 R: 18W BUFFALO EDWIN D & LAURA P MAAS	PUMP	IR	2.22	03/05/1928	A 1988		K
S: 33 T: 9 R: 18W BUFFALO ALVIE E PAYNE	PUMP	IR	.23	06/19/1929	A 2087		
S: 3 T: 8 R: 18W BUFFALO HAROLD MOLES	PUMP	IR	.61	08/07/1948	A 4322		K
<u>ELM CREEK</u>							
S: 18 T: 9 R: 18W BUFFALO BEN H ADAMS	PUMP	IR	.67	01/20/1967	A 11022		
GRANT V PETET	PUMP	IR	1.95	01/08/1971	A 12136		
DAVIS & RICHARDSON	PUMP	IR	.76	03/24/1967	A 11083		
S: 17 T: 9 R: 18W BUFFALO WILLIAM F SEILER	PUMP	IR	.90	11/10/1976	A 14545		
S: 20 T: 9 R: 18W BUFFALO TWIN VALLEY CONSERVATION ASSN, INC	ELM CREEK RESERVOIR	ST		09/01/1981	A 15982		*
S: 32 T: 9 R: 18W BUFFALO MERZ-RAPP-HOLBERT #7356	PUMP	IR		02/20/1985	A 16359		*
S: 3 T: 8 R: 18W BUFFALO HAROLD MOLES	PUMP	IR	.32	08/07/1948	A 4321		
HART TRUST/KENNEDY	PUMP	IR	.77	08/07/1948	A 4323		
<u>BUFFALO CREEK</u>							
S: 3 T: 8 R: 18W BUFFALO HART TRUST/KENNEDY	PUMP	IR	.58	08/07/1948	A 4324		K
<u>PLATTE RIVER</u>							
S: 3 T: 8 R: 18W BUFFALO NEBRASKA PUBLIC POWER DISTRICT	KEARNEY CANAL	IU	22.00	09/10/1882	D 1023	U-6	K
NEBRASKA PUBLIC POWER DISTRICT	KEARNEY POWER PLANT	PI	140.00	09/10/1882	D 1023	U-6	

SURFACE WATER RIGHTS DATA
CLAIMS, APPLICATIONS, AND APPROPRIATIONS IN DOWNSTREAM ORDER
DIVISION NO. 1A

SOURCE LOCATION APPROPRIATOR	CARRIER	USE	GRANT IN CFS/AF	DATE OF PRIORITY	DOCKET/ APP. NUMBER	ANNOA.	FT. NT.
<u>PLATTE RIVER</u>							
S: 11 T: 8 R: 16W BUFFALO WALLACE D WALTERS	KEARNEY CANAL PUMP-KEARNEY TAIL RACE	IU	.21	09/10/1882	A 1744	D-1023,U6	IK
S: 3 T: 8 R: 18W BUFFALO NEBRASKA PUBLIC POWER DISTRICT	KEARNEY POWER PLANT	PI	219.00	02/12/1920	A 1577	D-1023,U6	K
NEBRASKA PUBLIC POWER DISTRICT	KEARNEY CANAL	IU	1.00	09/17/1929	A 2104	R P398,P405	K
<u>SUTHERLAND RESERVOIR</u>							
S: 3 T: 8 R: 18W BUFFALO NEBRASKA PUBLIC POWER DISTRICT	KEARNEY CANAL	UI		03/13/1937	A 2726	R A2104P426	K
NEBRASKA PUBLIC POWER DISTRICT	KEARNEY CANAL	UI		03/13/1937	A 2726	D-1023,U6	K
NEBRASKA PUBLIC POWER DISTRICT	KEARNEY CANAL	UI		03/13/1937	A 2726	A-8399,U6	K
NEBRASKA PUBLIC POWER DISTRICT	KEARNEY CANAL	OUI		03/13/1937	A 2726	U-6	K
<u>PLATTE RIVER</u>							
S: 3 T: 8 R: 18W BUFFALO NEBRASKA PUBLIC POWER DISTRICT	KEARNEY CANAL	IU	12.50	03/07/1956	A 8399	U-6	K
<u>SUTHERLAND RESERVOIR</u>							
S: 3 T: 8 R: 18W BUFFALO NEBRASKA PUBLIC POWER DISTRICT	KEARNEY CANAL	UI		03/07/1956	A 8400	A-8399,U6	K
<u>PLATTE RIVER</u>							
S: 3 T: 8 R: 18W BUFFALO NEBRASKA PUBLIC POWER DISTRICT	KEARNEY CANAL	IU	4.00	07/25/1960	A 9844	U-6	K
<u>SUTHERLAND RESERVOIR</u>							
S: 3 T: 8 R: 18W BUFFALO NEBRASKA PUBLIC POWER DISTRICT	KEARNEY CANAL	UI		07/25/1960	A 9845	A-9844,U6	K
<u>PLATTE RIVER</u>							
S: 3 T: 8 R: 18W BUFFALO NEBRASKA PUBLIC POWER DISTRICT	KEARNEY CANAL	IU	.36	06/20/1966	A 10871	U-6	K
<u>SUTHERLAND RESERVOIR</u>							
S: 3 T: 8 R: 18W BUFFALO NEBRASKA PUBLIC POWER DISTRICT	KEARNEY CANAL	UI		06/20/1966	A 10872	A10871,U6	K
<u>PLATTE RIVER</u>							
S: 3 T: 8 R: 18W BUFFALO NEBRASKA PUBLIC POWER DISTRICT	KEARNEY CANAL	IU	1.14	03/29/1977	A 14859	U-6	K
<u>SUTHERLAND RESERVOIR</u>							
S: 3 T: 8 R: 18W BUFFALO NEBRASKA PUBLIC POWER DISTRICT	KEARNEY CANAL	UI		06/15/1979	A 15491	A14859,U6	K
<u>PLATTE RIVER</u>							
S: 3 T: 8 R: 18W BUFFALO SANITARY IMPROVEMENT DISTRICT #2 OF BUFFALO COUNTY	KEARNEY CANAL ROLLING HILLS RESERVOIR	ST	20.20AF	11/10/1986	A 16529		
<u>SUTHERLAND RESERVOIR</u>							
S: 3 T: 8 R: 18W BUFFALO NEBRASKA PUBLIC POWER DISTRICT	KEARNEY CANAL	SI		08/24/1987	A 16583	A-16584	

SURFACE WATER RIGHTS DATA
CLAIMS, APPLICATIONS, AND APPROPRIATIONS IN DOWNSTREAM ORDER
DIVISION NO. 1A

SOURCE LOCATION APPROPRIATOR	CARRIER	USE	GRANT IN CFS/AF	DATE OF PRIORITY	DOCKET/ APP. NUMBER	ANNOA.	FT. NT.
<u>PLATTE RIVER</u> S: 3 T: 8 R: 18W BUFFALO NEBRASKA PUBLIC POWER DISTRICT	KEARNEY CANAL	IR	5.99	08/24/1987	A 16584		
<u>DRY CREEK, TRIB. TO</u> S: 20 T: 7 R: 18W PHELPS HAROLD D & JUDITH A ERICKSON	PUMP	IR	.07	02/08/1973	A 12801		K
<u>DRY CREEK</u> S: 35 T: 8 R: 18W PHELPS GERALD S & ARLENE P JUST	PUMP	IR	.50	03/17/1975	A 13478		K#
<u>TURKEY CREEK, TRIB. TO</u> S: 27 T: 9 R: 17W BUFFALO ORVILLE L WALTER	WALTER RESERVOIR	ST	57.00AF	11/13/1944	A 3784		
<u>TURKEY CREEK</u> S: 8 T: 8 R: 16W BUFFALO FRANK L ROBINSON ESTATE	PUMP	IR	.08	06/29/1953	A 5368		K
<u>DRY CREEK, NORTH</u> S: 6 T: 6 R: 17W PHELPS DONALD W LEFF	PUMP	IR	.28	01/07/1975	A 13347		
<u>DRY CREEK, TRIB. TO</u> S: 28 T: 7 R: 18W PHELPS DAN & BETTY O'CONNELL	PUMP	IR	1.14	07/23/1976	A 14340		
S: 27 T: 7 R: 18W PHELPS DANNY E O'CONNELL	PUMP	IR	1.14	07/23/1976	A 14341		
<u>DRY CREEK</u> S: 27 T: 7 R: 18W PHELPS BLACK VELVET, INC	PUMP	IR	.34	09/13/1988	A 16707		
<u>DRY CREEK, TRIB. TO</u> S: 35 T: 7 R: 18W PHELPS WAYNE R & BETTE R CARLSON	PUMP	IR	.60	05/15/1978	A 15260		
S: 26 T: 7 R: 18W PHELPS WAYNE R & BETTE R CARLSON	PUMP	IR	.86	05/15/1978	A 15259		
<u>DRY CREEK</u> S: 19 T: 7 R: 17W PHELPS ELAINE HUNT	PUMP	IR	.23	07/30/1953	A 5431		
S: 22 T: 7 R: 17W PHELPS LAWRENCE SCHNEIDER	PUMP	IR	.53	04/23/1971	A 12235		K
<u>DRY CREEK, TRIB. TO</u> S: 18 T: 6 R: 17W PHELPS ERICKSON LAND & CATTLE CO, INC	PUMP	IR	1.00	04/06/1970	A 11914		
S: 21 T: 6 R: 17W PHELPS ERICKSON LAND & CATTLE CO, INC	PUMP	IR	.70	12/29/1980	A 15742		
<u>DRY CREEK</u> S: 20 T: 7 R: 15W KEARNEY DUANE L OLSEN	PUMP	IR	1.82	07/28/1987	A 16580		

SURFACE WATER RIGHTS DATA
CLAIMS, APPLICATIONS, AND APPROPRIATIONS IN DOWNSTREAM ORDER
DIVISION NO. 1A

SOURCE LOCATION APPROPRIATOR	CARRIER	USE	GRANT IN CFS/AF	DATE OF PRIORITY	DOCKET/APP NUMBER	ANNO. OF	FT. NT.
<u>DRY CREEK</u>							
S: 13 T: 7 R: 15W KEARNEY WARREN & MAURINE ECKLOFF	PUMP	IR	.76	07/19/1947	A 4085		
S: 5 T: 7 R: 14W KEARNEY JAMES E HAWS	PUMP	IR	.35	05/04/1981	A 15863		
S: 9 T: 7 R: 14W KEARNEY DONALD E WOMMER	PUMP	IR	2.20	09/05/1974	A 13190		
<u>DRY CREEK TRIBUTARY TO</u>							
S: 5 T: 8 R: 12W ADAMS ROBERT & LESLIE BENDER	PUMP	IR	1.41	04/06/1972	A 12580		
<u>PLATTE RIVER</u>							
S: 3 T: 9 R: 11W HALL LARRY WOITASZEWSKI	PUMP	IR	.18	06/01/1981	A 15880		
S: 31 T: 12 R: 7W HAMILTON UPPER BIG BLUE NRD	CHAPMAN PUMP STATION	IR		12/17/1981	A 16027		*W
UPPER BIG BLUE NRD	CHAPMAN PUMP STATION AURORA RESERVOIR	ST		12/17/1981	A 16028		*W
UPPER BIG BLUE NRD	CHAPMAN PUMP STATION STOCKHAM RESERVOIR	ST		12/17/1981	A 16031		*W
UPPER BIG BLUE NRD	CHAPMAN PUMP STATION AURORA RESERVOIR	ST		12/17/1981	A 16036		*W
UPPER BIG BLUE NRD	CHAPMAN PUMP STATION STOCKHAM RESERVOIR	ST		12/17/1981	A 16038		*W
UPPER BIG BLUE NRD	CHAPMAN PUMP STATION	IR		11/20/1987	A 16606		*W
<u>WOOD RIVER</u>							
S: 1 T: 12 R: 21W DAWSON STAN L & MAX A MCFARLAND	PUMP	IR	.41	08/21/1975	A 13755		
S: 6 T: 10 R: 17W BUFFALO CENTRAL NEBRASKA CONSERVATION ASSOCIATION	WOOD RIVER RESERVOIR	SS		04/01/1976	A 141388	A-14138A	C
S: 21 T: 10 R: 17W BUFFALO MADELINE ADELUNG	PUMP	IR	.20	05/15/1948	A 4266		K
S: 26 T: 10 R: 17W BUFFALO RICHARD J COOK	PUMP	IR	.72	08/06/1948	A 4320		
S: 36 T: 10 R: 17W BUFFALO LINDA BARTUSIAK	PUMP	IR	1.76	12/02/1924	A 1753		
S: 30 T: 10 R: 16W BUFFALO FREDERICK C & ROBERT L JACOBSON	PUMP	IR	.50	11/10/1910	A 1038		
<u>JACOBSON RESERVOIR</u>							
S: 30 T: 10 R: 16W BUFFALO FREDERICK C & ROBERT L JACOBSON	PUMP	SO		02/03/1920	A 3870		
FREDERICK C & ROBERT L JACOBSON	PUMP	SO		02/03/1920	A 3870	R P-271	
FREDERICK C & ROBERT L JACOBSON	PUMP	SI		02/03/1920	A 3870	R A-1038	
<u>WOOD RIVER</u>							
S: 31 T: 10 R: 16W BUFFALO FREDERICK C & ROBERT L JACOBSON	JACOBSON RESERVOIR	ST	45.00AF	02/03/1920	A 1576		K

DEPARTMENT OF WATER RESOURCES

SURFACE WATER RIGHTS DATA
CLAIMS, APPLICATIONS, AND APPROPRIATIONS IN DOWNSTREAM ORDER
DIVISION NO. 1A

SOURCE LOCATION APPROPRIATOR	CARRIER	USE	GRANT IN CFS/AF	DATE OF PRIORITY	DOCKET/ APP. NUMBER	ANNOA.	FT. NT.
<u>WOOD RIVER TRIB. TO</u> S: 7 T: 9 R: 16W BUFFALO BUFFALO COUNTY HIGHWAY DEPARTMENT	HADWIGER RESERVOIR	ST	2.40AF	02/27/1978	A 15187		
<u>WOOD RIVER</u> S: 5 T: 9 R: 16W BUFFALO THOMAS C TRAVIS, JR	PUMP	IR	.24	05/27/1946	A 3911		K
THOMAS C TRAVIS, JR	PUMP	IR	.27	04/17/1922	A 1656		
S: 10 T: 9 R: 16W BUFFALO KEITH A KING	PUMP	IR	.28	09/11/1937	A 2785		
KEITH A KING	PUMP	IR	.64	07/26/1952	A 4999		
S: 13 T: 9 R: 16W BUFFALO LAWRENCE RICHTER	PUMP	IR	.74	04/01/1946	A 3886		
S: 7 T: 9 R: 15W BUFFALO ROBERT L & MARTHA K MARKUS	PUMP	IR	1.13	08/15/1951	A 4900		
S: 9 T: 9 R: 15W BUFFALO S CARY THORNTON TRUST	PUMP	IR	.42	04/17/1939	A 2915		
S: 14 T: 9 R: 14W BUFFALO FLOYD & MARY TUREK	RODGERS CANAL	IR	.30	02/04/1922	A 1641		
S: 7 T: 9 R: 13W BUFFALO FLORA R SEILER	PUMP	IR	1.15	04/21/1926	A 1805		K
S: 8 T: 9 R: 13W BUFFALO RICHARD H & GRACE L NUTTER	PUMP	IR	.70	02/10/1926	A 1794		
S: 2 T: 9 R: 13W BUFFALO RUBY M OLIVER ET AL	PUMP	IR	1.57	06/15/1926	A 1818		
S: 1 T: 9 R: 13W BUFFALO BERNHARD & SMITH	PUMP	IR	1.04	01/12/1923	A 1702		
<u>WOOD RIVER TRIB. TO</u> S: 6 T: 9 R: 14W BUFFALO OTIS RANDALL	RANDALL RESERVOIR	ST	44.00AF	07/29/1944	A 3746		
S: 25 T: 10 R: 14W BUFFALO CARL RHOADARMER	RHOADARMER RESERVOIR	ST	79.00AF	02/03/1953	A 5143		
<u>BOXELDER CREEK</u> S: 18 T: 10 R: 13W BUFFALO CENTRAL PLATTE NRD	BOXELDER RESERVOIR 5-A	ST	250.10AF	04/09/1974	A 13017		
<u>WOOD RIVER</u> S: 28 T: 10 R: 12W HALL DALE WHITEFOOT	PUMP	IR	2.40	04/14/1977	A 14902		
<u>MOORES CREEK TRIB. TO</u> S: 22 T: 10 R: 12W HALL RICHARD OGDEN	PUMP	IR	2.16	01/30/1975	A 13378		
<u>WOOD RIVER TRIB. TO</u> S: 10 T: 10 R: 11W HALL GLOE BROTHERS	PUMP	IR	2.10	08/18/1975	A 13742		

SURFACE WATER RIGHTS DATA
CLAIMS, APPLICATIONS, AND APPROPRIATIONS IN DOWNSTREAM ORDER
DIVISION NO. 1A

SOURCE LOCATION APPROPRIATOR	CARRIER	USE	GRANT IN CFS/AF	DATE OF PRIORITY	DOCKET/ APP NUMBER	ANNOA.	FT. NT.
<u>WOOD RIVER</u>							
S: 5 T: 11 R: 8W MERRICK RAYMOND H & GLADYS I WERNER	PUMP	IR	.41	10/30/1940	A 3314		K
S: 19 T: 12 R: 7W MERRICK ALFRED W & ELIZABETH L BADER	PUMP	IR	2.75	09/14/1966	A 10950		
S: 17 T: 12 R: 7W MERRICK CROWNIN, ACKERMAN, & HENSON	PUMP	IR	1.77	10/19/1967	A 11265		
S: 16 T: 12 R: 7W MERRICK JACK H KORTUM	PUMP	IR	.51	09/10/1987	A 16594		
<u>PLATTE RIVER</u>							
S: 2 T: 12 R: 7W MERRICK FLOYD TYLER TRUST	PUMP	IR	.28	05/17/1940	A 3163		K
<u>PLATTE RIVER, TRIB. TO</u>							
S: 7 T: 12 R: 6W HAMILTON TOM SHERMAN	SHERMAN RESERVOIR	ST	17.80AF	10/21/1971	A 12406		
S: 20 T: 13 R: 5W HAMILTON DELANE CHADER	CHADER RESERVOIR	ST	30.80AF	07/27/1972	A 12699		
S: 30 T: 14 R: 4W POLK CENTRAL PLATTE NRD	DITTMER RESERVOIR	ST	17.30AF	12/20/1976	A 14601		
S: 21 T: 14 R: 4W POLK PAUL COOVER	COOVER RESERVOIR	ST	26.90AF	07/30/1973	A 12911		
S: 20 T: 14 R: 4W POLK CENTRAL PLATTE NRD	ERICKSON-SWEDENBURG RES.	ST	19.30AF	02/13/1985	A 16353		
<u>PLATTE RIVER</u>							
S: 7 T: 14 R: 4W MERRICK EDWARD FEEHAN	PUMP	IR	.29	02/21/1979	A 15420		
<u>PLATTE RIVER, TRIB. TO</u>							
S: 15 T: 14 R: 4W POLK CENTRAL PLATTE NRD	OQUIST RESERVOIR	ST	18.30AF	05/02/1983	A 16195		
<u>SILVER CREEK, TRIB. TO</u>							
S: 17 T: 14 R: 6W MERRICK JOE STANISLAV	PUMP	IR	.36	02/04/1977	A 14683		
<u>PRAIRIE CREEK, TRIB. TO</u>							
S: 25 T: 12 R: 12W HALL CENTRAL NEBRASKA CONSERVATION ASSOCIATION	RECHARGE RESERVOIR NO. 4	ST		06/15/1988	A 16662		*
S: 23 T: 12 R: 12W HALL CENTRAL NEBRASKA CONSERVATION ASSOCIATION	RECHARGE RESERVOIR NO. 5	ST		06/15/1988	A 16663		*
S: 35 T: 11 R: 13W BUFFALO CENTRAL NEBRASKA CONSERVATION ASSOCIATION	NORTH PRAIRIE RESERVOIR	ST		06/15/1988	A 16659		*
S: 6 T: 10 R: 12W HALL GERALD H & PATRICIA J POEHLER	PUMP	IR	1.07	02/07/1977	A 14687		K
S: 7 T: 10 R: 12W HALL GERALD H & PATRICIA J POEHLER	PUMP	IR	1.13	02/07/1977	A 14688		
S: 8 T: 10 R: 12W HALL OLP FARMS, LTD	PUMP	IR	2.23	05/27/1975	A 13593		

SURFACE WATER RIGHTS DATA
CLAIMS, APPLICATIONS, AND APPROPRIATIONS IN DOWNSTREAM ORDER
DIVISION NO. 1A

SOURCE LOCATION APPROPRIATOR	CARRIER	USE	GRANT IN CFS/AF	DATE OF PRIORITY	DOCKET/ APP. NUMBER	ANNOA.	FT. NT.
<u>PRAIRIE CREEK TRIB. TO</u>							
S: 16 T: 11 R: 12W HALL CENTRAL NEBRASKA CONSERVATION ASSOCIATION	RECHARGE RESERVOIR NO. 2	ST		06/15/1988	A 16661		*
CENTRAL PLATTE NRD	PRAIRIE CREEK RES. NO. 4	ST	178.00AF	08/06/1976	A 14378		
S: 17 T: 11 R: 12W HALL CENTRAL PLATTE NRD	HULME RESERVOIR	ST	6.30AF	02/24/1977	A 14754		
S: 21 T: 11 R: 12W HALL CENTRAL NEBRASKA CONSERVATION ASSOCIATION	RECHARGE RESERVOIR NO. 1	ST		06/15/1988	A 16660		*
S: 24 T: 11 R: 12W HALL ALFRED TUREK	PUMP	IR	1.10	04/04/1975	A 13528		
<u>PRAIRIE CREEK</u>							
S: 5 T: 11 R: 11W HALL ROY D & MARY STOLTENBERG	PUMP	IR	.20	03/24/1977	A 14846		
S: 33 T: 12 R: 11W HALL HAROLD DUNLAP	PUMP	IR	2.56	03/31/1977	A 14881		
<u>DRY CREEK</u>							
S: 15 T: 12 R: 11W HALL KROEGER, KROEGER & TEICHMEIER	PUMP	IR		05/06/1977	A 14933		*
<u>PRAIRIE CREEK TRIB. TO</u>							
S: 24 T: 12 R: 10W HALL GEORGE LEISER	PUMP	IR	1.13	10/02/1975	A 13822		
<u>SILVER CREEK TRIB. TO</u>							
S: 1 T: 10 R: 12W HALL KENNETH GOOD	PUMP	IR	1.04	01/22/1975	A 13368		
S: 29 T: 11 R: 11W HALL HELEN STEVENS	PUMP	IR	1.14	04/04/1975	A 13527		
<u>PRAIRIE CREEK</u>							
S: 22 T: 13 R: 8W MERRICK VERNON SVITAK	PUMP	IR	1.24	01/29/1976	A 13975		
S: 15 T: 13 R: 8W MERRICK ELSIE SVITAK	PUMP	IR	.10	02/25/1976	A 14055		K
S: 31 T: 14 R: 7W MERRICK HAROLD D ZMEK	PUMP	IR	2.13	09/03/1975	A 13787		
S: 29 T: 14 R: 7W MERRICK BILLY O GREEN	PUMP	IR	.46	08/02/1962	A 10093		
S: 3 T: 14 R: 7W MERRICK WARREN MARSH	PUMP	IR	.67	08/11/1975	A 13727		
S: 28 T: 15 R: 6W MERRICK LEROY DEXTER	PUMP	IR	.15	05/28/1976	A 14240		K
S: 26 T: 15 R: 6W MERRICK HARVEY R LIPPINCOTT JR	PUMP	IR	.62	07/16/1948	A 4307		K
S: 24 T: 15 R: 6W MERRICK BARBARA COOPER	PUMP	IR	.36	09/05/1939	A 2958		
S: 8 T: 15 R: 5W MERRICK GRUDZINSKI ALLEN J	PUMP	IR	.24	10/11/1954	A 6752		K

SURFACE WATER RIGHTS DATA
CLAIMS, APPLICATIONS, AND APPROPRIATIONS IN DOWNSTREAM ORDER
DIVISION NO. 1A

SOURCE LOCATION APPROPRIATOR	CARRIER	USE	GRANT IN CFS/AF	DATE OF PRIORITY	DOCKET/ APP. NUMBER	ANNOA.	FT. NT.
PRAIRIE CREEK							
S: 4 T: 15 R: 5W HERRICK	PUMP	IR	.39	04/16/1976	A 14184		
RAYMOND HEULE	PUMP						
S: 34 T: 16 R: 5W NANCE	PUMP	IR	.50	04/17/1948	A 4245		
JOHN HANCOCK MUTUAL LIFE INSURANCE COMPANY	PUMP						
BEN SYSLO	PUMP	IR	.67	07/18/1978	A 15297		
S: 26 T: 16 R: 5W NANCE	PUMP	IR	1.56	07/02/1974	A 13059		
JOHN HANCOCK MUTUAL LIFE INSURANCE COMPANY	PUMP						
S: 27 T: 16 R: 5W NANCE	PUMP	IR	1.16	04/06/1960	A 9810		
VALERIA E MILLER	PUMP						
S: 26 T: 16 R: 5W NANCE	PUMP	IR	.86	07/06/1972	A 12681		K
RAYMOND BORYCA	PUMP						
EUGENE BORYCA	PUMP	IR	.47	09/13/1948	A 4341		
EUGENE BORYCA	PUMP	IR	.94	03/16/1961	A 9910		
S: 25 T: 16 R: 5W NANCE	PUMP	IR	1.28	06/12/1967	A 11166		K
WALTER SHOTKOSKI	PUMP						
EDWIN J & WALTER D SHOTKOSKI	PUMP	IR	.53	02/01/1941	A 3380		
EDWIN J SHOTKOSKI	PUMP	IR	.43	01/22/1988	A 16616		
S: 30 T: 16 R: 4W NANCE	PUMP	IR	2.17	05/17/1961	A 9938		
JOSEPHINE M KOZA ESTATE	PUMP						
S: 29 T: 16 R: 4W NANCE	PUMP	IR	.57	12/22/1971	A 12466		
JOSEPHINE M KOZA ESTATE	PUMP						
S: 20 T: 16 R: 4W NANCE	PUMP	IR	2.77	12/14/1962	A 10131		
CHAD A BOROWIAK TRUST	PUMP						
JOE CREEK							
S: 29 T: 16 R: 4W NANCE	PUMP	IR	.11	12/22/1971	A 12467		
JOSEPHINE M KOZA ESTATE	PUMP						
PRAIRIE CREEK							
S: 29 T: 16 R: 4W NANCE	PUMP	IR	2.14	11/26/1974	A 13291		
LLOYD BIALAS	PUMP						
S: 27 T: 16 R: 4W NANCE	PUMP	IR	.38	11/15/1950	A 4767		K
FRANK D & VIRGINIA J KONWINSKI	PUMP						
S: 30 T: 16 R: 3W MERRICK	PUMP	IR	1.71	09/08/1931	A 2235		K
LARRY D & HELEN M SABATKA	PUMP						
S: 28 T: 16 R: 3W MERRICK	PUMP	IR	.16	12/13/1950	A 4777		K
LORRAINE T VANWINKLE	PUMP						
S: 16 T: 16 R: 2W PLATTE	PUMP	IR	.19	05/07/1956	A 8545		K
LAURA R ADKISSON TRUST	PUMP						

DEPARTMENT OF WATER RESOURCES

117

SURFACE WATER RIGHTS DATA
CLAIMS, APPLICATIONS, AND APPROPRIATIONS IN DOWNSTREAM ORDER
DIVISION NO. 1B

SOURCE LOCATION APPROPRIATOR	CARRIER	USE	GRANT IN CFS/AF	DATE OF PRIORITY	DOCKET/ APP. NUMBER	ANNOA.	FT. NT.
SACRAMENTO CREEK, TRIB. TO S: 1 T: 5 R: 19W PHELPS WILLIAM H HODGE	PUMP	IR	4.57	07/26/1968	A 11516		E
SACRAMENTO CREEK S: 12 T: 5 R: 18W PHELPS ALDRICH & DAVIDSON	PUMP	IR	.50	06/12/1937	A 2753		E
S: 2 T: 5 R: 18W PHELPS R D O, INC	PUMP	IR	.56	10/31/1960	A 9872		E
R D O, INC	PUMP	IR	1.11	04/26/1957	A 9467		E
S: 8 T: 5 R: 17W PHELPS JOHN E & ALICE M ERICKSON	PUMP	IR	1.61	02/03/1966	A 10762		E
S: 17 T: 5 R: 17W PHELPS SORENSEN & SORENSEN, TRUSTEES	PUMP	IR	1.88	07/28/1967	A 11213		#
REPUBLICAN RIVER S: 2 T: 1 R: 43W COLORADO PIONEER IRRIGATION DISTRICT	HAIGLER-PIONEER CANAL	IR	50.00	04/04/1890	D 1025		G
S: 21 T: 1 R: 41W DUNDY ADAM A RINGENBERG	CREWS CANAL	IR	2.61	04/04/1890	D 1025	R P-241	G
S: 20 T: 1 R: 41W DUNDY ADAM A RINGENBERG	CREWS DITCH NO. 3	IR	2.59	03/29/1923	A 1709		
BUFFALO CREEK S: 26 T: 2 R: 41W DUNDY WILLIAM H MAHON	MAHON POND NO. 2	ST	11.10AF	12/10/1964	A 10486		
WILLIAM H MAHON	MAHON POND NO. 1	ST	11.80AF	12/10/1964	A 10485		
S: 35 T: 2 R: 41W DUNDY BRUNSWICK RANCH, INC	NORTH RESERVOIR	ST	2.12AF	10/21/1964	A 10459		
BRUNSWICK RANCH, INC	PUMP	IR	2.00	02/02/1953	A 5141		
HAROLD BRUNSWICK	BRUNSWICK RESERVOIR	ST	1.03AF	12/05/1967	A 11281		
S: 7 T: 1 R: 40W DUNDY STUTE COMPANY, INC	PUMP	IR	4.06	10/21/1964	A 10458		
S: 18 T: 1 R: 40W DUNDY DAVID & ORIN BUSH, ET AL	ALLEN & LARNED DITCH	IR	6.00	10/16/1890	D 117		
CARROLL C JENKINS	JENKINS DITCH	IR	4.29	12/12/1908	A 924		#
REPUBLICAN RIVER S: 22 T: 1 R: 40W DUNDY HINES RANCH	PUMP	IR	4.98	07/16/1954	A 6427		
S: 20 T: 1 R: 39W DUNDY GERALD L HAYWARD	PARKS DITCH	IR	7.23	06/18/1912	A 1202		K
GERALD L HAYWARD	PARKS DITCH	IR	1.09	12/31/1915	A 1444		K
ROCK CREEK, TRIB. TO S: 24 T: 2 R: 40W DUNDY GAME & PARKS COMMISSION	ROCK CREEK POND NO. 2-4	ST	26.32AF	11/22/1971	A 12440		
ROCK CREEK S: 24 T: 2 R: 40W DUNDY GAME & PARKS COMMISSION	ROCK CREEK POND NO. 1	ST	2.25AF	11/22/1971	A 12439		

SURFACE WATER RIGHTS DATA
CLAIMS, APPLICATIONS, AND APPROPRIATIONS IN DOWNSTREAM ORDER
DIVISION NO. 1B

SOURCE LOCATION APPROPRIATOR	CARRIER	USE	GRANT IN CFS/AF	DATE OF PRIORITY	DOCKET/APP NUMBER	ANNOA.	FT. OF NT.
ROCK CREEK, TRIB. TO							
S: 25 T: 2 R: 40W DUNDY GAME & PARKS COMMISSION	ROCK CREEK PONDS NO. 5-10, 12, 18, 21	ST	17.70AF	11/22/1971	A 12441		
S: 24 T: 2 R: 40W DUNDY GAME & PARKS COMMISSION	ROCK CREEK NURSE POND	ST	.33AF	11/22/1971	A 12442		
S: 25 T: 2 R: 40W DUNDY GAME & PARKS COMMISSION	ROCK CREEK POND NO. 12-13	ST	3.45AF	11/22/1971	A 12443		
S: 25 T: 2 R: 40W DUNDY GAME & PARKS COMMISSION	ROCK CREEK POND NO. 14-17	ST	1.53AF	11/22/1971	A 12444		
S: 25 T: 2 R: 40W DUNDY GAME & PARKS COMMISSION	ROCK CREEK POND NO. 11	ST	1.04AF	11/22/1971	A 12445		
ROCK CREEK							
S: 6 T: 1 R: 39W DUNDY GAME & PARKS COMMISSION	ROCK CREEK LAKE	ST	511.00AF	02/28/1934	A 2366		
S: 17 T: 1 R: 39W DUNDY BENNIE E & CHARLENE MARTIN	PHELAN CANAL	IR	.49	12/31/1883	D 138		K
KARA LAKE							
S: 20 T: 1 R: 39W DUNDY BENNIE E & CHARLENE MARTIN	KARA LAKE CANAL	SO		10/31/1931	A 2480		
ROCK CREEK							
S: 17 T: 1 R: 39W DUNDY BENNIE E & CHARLENE MARTIN	KARA LAKE	ST	120.00AF	10/31/1931	A 2246		#
HORSE CREEK							
S: 23 T: 1 R: 39W DUNDY GERALD L HAYWARD	HORSE CREEK DITCHES	IR	1.86	08/31/1885	D 159	D-173	
REPUBLICAN RIVER							
S: 30 T: 1 R: 38W DUNDY JAMES D & MARJORIE E REISHER	PUMP	IR	1.21	07/29/1940	A 3221		
JAMES D REISHER	PUMP	IR	1.01	04/12/1976	A 14171		#
SPRING CREEK							
S: 34 T: 2 R: 38W DUNDY TWIN LAKES COMPANY	TWIN LAKES	ST	7.00AF	04/16/1930	A 2133		
S: 13 T: 1 R: 36W DUNDY WILBER W BORCHERT	PUMP	IR	.40	06/07/1954	A 6358		
S: 19 T: 1 R: 37W DUNDY ROBERT P & SHARON RHOADES	BORCHERT CANAL	IR	.14	04/28/1961	A 9932		
REPUBLICAN RIVER							
S: 32 T: 2 R: 36W DUNDY CHRIS A ANDERSEN	PUMP	IR	1.73	03/31/1976	A 14131		
INDIAN CREEK							
S: 5 T: 2 R: 37W DUNDY RALPH E STROUP	PUMP	IR	1.74	09/26/1956	A 8862		
ARROWHEAD LAKE							
S: 5 T: 2 R: 37W DUNDY RALPH E STROUP	PUMP	SI		12/01/1978	A 15370	A-8862	

DEPARTMENT OF WATER RESOURCES

SURFACE WATER RIGHTS DATA
CLAIMS, APPLICATIONS, AND APPROPRIATIONS IN DOWNSTREAM ORDER
DIVISION NO. 1B

SOURCE LOCATION APPROPRIATOR	CARRIER	USE	GRANT IN CFS/AF	DATE OF PRIORITY	DOCKET/ APP. NUMBER	ANNOA. FT. NT.
<u>INDIAN CREEK</u>						
S: 5 T: 2 R: 37W DUNDY RALPH E STROUP	ARROW HEAD LAKE	ST	14.00AF	08/30/1955	A 8043	
S: 18 T: 2 R: 36W DUNDY RICHARD R GARDNER	GARDNER RESERVOIR NO. 1	ST	2.40AF	01/10/1979	A 15385	
RICHARD R GARDNER	PUMP	IR	1.10	05/01/1956	A 8530	
RICHARD R GARDNER	PUMP	IR	.61	08/30/1957	A 9558	
<u>GARDNER RESERVOIR NO. 1</u>						
S: 18 T: 2 R: 36W DUNDY RICHARD R GARDNER	PUMP	SI		03/01/1979	A 15427	A-8530
<u>GARDNER RESERVOIR NO. 3</u>						
S: 18 T: 2 R: 36W DUNDY RICHARD R GARDNER	PUMP	SI		03/01/1979	A 15429	A-9558
<u>INDIAN CREEK</u>						
S: 18 T: 2 R: 36W DUNDY RICHARD R GARDNER	GARDNER RESERVOIR NO. 3	ST	6.20AF	01/10/1979	A 15387	
S: 17 T: 2 R: 36W DUNDY CHARLES L HUMPHREYS	PUMP	IR	.81	04/18/1951	A 4845	
S: 22 T: 2 R: 36W DUNDY RICHARD R GARDNER	PUMP	IR	1.02	09/21/1976	A 14472	
<u>GARDNER RESERVOIR NO. 2</u>						
S: 22 T: 2 R: 36W DUNDY RICHARD R GARDNER	PUMP	SI		03/01/1979	A 15428	A-14472
<u>INDIAN CREEK</u>						
S: 22 T: 2 R: 36W DUNDY RICHARD R GARDNER	GARDNER RESERVOIR NO. 2	ST	9.60AF	01/10/1979	A 15386	
S: 23 T: 2 R: 36W DUNDY ELBERT E DANIELS ESTATE	PUMP	IR	.47	10/14/1947	A 4127	
CLYDE A BROWN	PUMP	IR	.83	08/23/1944	A 3758	
CLYDE A BROWN	PUMP	IR	1.05	09/24/1952	A 5032	
W A FOSTER	PUMP	IR	2.77	02/06/1953	A 5147	
<u>MUDDY CREEK</u>						
S: 6 T: 2 R: 35W HITCHCOCK ELMER E DAILEY ESTATE	PUMP	IR	.49	01/08/1975	A 13349	
S: 5 T: 2 R: 35W HITCHCOCK FLOYD W RATH	PUMP	IR	.59	04/29/1950	A 4659	
S: 4 T: 2 R: 35W HITCHCOCK DEWAYNE & NOLA J POLLMANN	PUMP	IR	2.13	08/28/1953	A 5514	
<u>MUDDY CREEK NORTH BRANCH</u>						
S: 4 T: 2 R: 35W HITCHCOCK HERMAN F ANDRIJESKI	PUMP	IR	.80	07/15/1950	A 4725	
<u>MUDDY CREEK</u>						
S: 9 T: 2 R: 35W HITCHCOCK HERMAN F ANDRIJESKI	PUMP	IR	.40	06/29/1950	A 4715	

SURFACE WATER RIGHTS DATA
CLAIMS, APPLICATIONS, AND APPROPRIATIONS IN DOWNSTREAM ORDER
DIVISION NO. 1B

SOURCE LOCATION APPROPRIATOR	CARRIER	USE	GRANT IN CFS/AF	DATE OF PRIORITY	DOCKET/ APP. NUMBER	ANNOA.	FT. NT.
MUDDY CREEK							
S: 10 T: 2 R: 35W HITCHCOCK							
DONALD W & BURDETTE RANDALL	PUMP	IR	1.16	11/19/1952	A 5077		
DANIEL J RIFE	PUMP	IR	1.23	02/25/1953	A 5184		
S: 11 T: 2 R: 35W HITCHCOCK							
DONALD W & BURDETTE RANDALL	PUMP	IR	.71	12/04/1952	A 5096		#
REPUBLICAN RIVER							
S: 8 T: 2 R: 33W HITCHCOCK							
BUREAU OF RECLAMATION	SWANSON LAKE	ST	122800.00AF	07/11/1951	A 4884		
BUREAU OF RECLAMATION	MEEKER-DRIFTWOOD CANAL	IR	38.70	12/22/1890	D 4	D 7-9	K
FRENCHMAN-CAMBRIDGE IRRIGATION DISTRICT	MEEKER-DRIFTWOOD CANAL	IR	28.54	04/03/1946	A 3869BR	P-358	K
FRENCHMAN-CAMBRIDGE IRRIGATION DISTRICT	MEEKER-DRIFTWOOD CANAL	IR	1.02	04/03/1946	A 3887CR	P-359	K
FRENCHMAN-CAMBRIDGE IRRIGATION DISTRICT	MEEKER-DRIFTWOOD CANAL	IR	114.62	04/16/1954	A 6213		K
ENDERS, STRUNK, HARLAN COUNTY, SWANSON AND HUGH BUTLER LAKE RESERVOIRS							
S: 8 T: 2 R: 33W HITCHCOCK							
BUREAU OF RECLAMATION	MEEKER-DRIFTWOOD CANAL	SI		04/16/1954	A 6225G	D-4, 7, 8, 9	K
BUREAU OF RECLAMATION	MEEKER-DRIFTWOOD CANAL	SI		04/16/1954	A 6225G	A-3869BR	K
BUREAU OF RECLAMATION	MEEKER-DRIFTWOOD CANAL	SI		04/16/1954	A 6225G	A-3887CR	K
BUREAU OF RECLAMATION	MEEKER-DRIFTWOOD CANAL	SI		04/16/1954	A 6225G	A-6213	K
REPUBLICAN RIVER							
S: 8 T: 2 R: 33W HITCHCOCK							
FRENCHMAN-CAMBRIDGE IRRIGATION DISTRICT	MEEKER-DRIFTWOOD CANAL	IR	2.81	02/16/1959	A 9690		K
FRENCHMAN-CAMBRIDGE IRRIGATION DISTRICT	MEEKER-DRIFTWOOD CANAL	IR	7.14	03/17/1961	A 9911		K
FRENCHMAN-CAMBRIDGE IRRIGATION DISTRICT	MEEKER-DRIFTWOOD CANAL	IR	.80	03/30/1965	A 10590		K
FRENCHMAN-CAMBRIDGE IRRIGATION DISTRICT	MEEKER-DRIFTWOOD CANAL	IR	.86	05/21/1970	A 11946		K
FRENCHMAN-CAMBRIDGE IRRIGATION DISTRICT	MEEKER-DRIFTWOOD CANAL	IR	18.17	10/15/1974	A 13227		K
ENDERS, STRUNK, HARLAN COUNTY, SWANSON AND HUGH BUTLER LAKE RESERVOIRS							
S: 8 T: 2 R: 33W HITCHCOCK							
BUREAU OF RECLAMATION	MEEKER-DRIFTWOOD CANAL	SI		04/06/1976	A 14157	A-9690	
BUREAU OF RECLAMATION	MEEKER-DRIFTWOOD CANAL	SI		04/06/1976	A 14157	A-9911	
BUREAU OF RECLAMATION	MEEKER-DRIFTWOOD CANAL	SI		04/06/1976	A 14157	A-10590	
BUREAU OF RECLAMATION	MEEKER-DRIFTWOOD CANAL	SI		04/06/1976	A 14157	A-11946	
BUREAU OF RECLAMATION	MEEKER-DRIFTWOOD CANAL	SI		04/06/1976	A 14157	A-13227	K
BUREAU OF RECLAMATION	MEEKER-DRIFTWOOD CANAL	SI		04/06/1976	A 14157	A-14180	
REPUBLICAN RIVER							
S: 8 T: 2 R: 33W HITCHCOCK							
FRENCHMAN-CAMBRIDGE IRRIGATION DISTRICT	MEEKER-DRIFTWOOD CANAL	IR	.19	04/15/1976	A 14180		
FRENCHMAN-CAMBRIDGE IRRIGATION DISTRICT	MEEKER-DRIFTWOOD CANAL	IR	1.53	10/20/1977	A 15130		
ENDERS, STRUNK, HARLAN COUNTY, SWANSON AND HUGH BUTLER LAKE RESERVOIRS							
S: 8 T: 2 R: 33W HITCHCOCK							
BUREAU OF RECLAMATION	MEEKER-DRIFTWOOD CANAL	SI		11/07/1977	A 15138	A-15130	
REPUBLICAN RIVER							
S: 8 T: 2 R: 33W HITCHCOCK							
FRENCHMAN-CAMBRIDGE IRRIGATION DISTRICT	MEEKER-DRIFTWOOD CANAL	IR	1.57	03/25/1981	A 15805		K

DEPARTMENT OF WATER RESOURCES

SURFACE WATER RIGHTS DATA
CLAIMS, APPLICATIONS, AND APPROPRIATIONS IN DOWNSTREAM ORDER
DIVISION NO. 1B

SOURCE LOCATION APPROPRIATOR	CARRIER	USE	GRANT IN CFS/AF	DATE OF PRIORITY	DOCKET/ APP. NUMBER	ANNOA.	FT. NT.
ENDERS, STRUNK, HARLAN COUNTY, SWANSON AND HUGH BUTLER LAKE RESERVOIRS							
S: 8 T: 2 R: 33W HITCHCOCK BUREAU OF RECLAMATION	MEEKER-DRIFTWOOD CANAL	SI		03/27/1981	A 15811	D-4-9	
BUREAU OF RECLAMATION	MEEKER-DRIFTWOOD CANAL	SI		03/27/1981	A 15811	A-15805	K
ELM CREEK							
S: 32 T: 3 R: 33W HITCHCOCK CLARENCE L & ELLA TAUL TRUST	PUMP	IR	.29	03/28/1953	A 5225		
REPUBLICAN RIVER, TRIB. TO							
S: 3 T: 2 R: 31W HITCHCOCK DEPARTMENT OF ROADS	ROADS RESERVOIR	ST	22.70AF	03/18/1981	A 15765		
FRENCHMAN RIVER							
S: 11 T: 6 R: 41W CHASE E E ARTERBURN	ARTERBURN RESERVOIR	ST	3600.00AF	11/28/1911	A 1142		
S: 12 T: 6 R: 41W CHASE ROLLO MARANVILLE	MARANVILLE CANAL	IR	6.00	12/08/1894	D 70	D-71	
S: 11 T: 6 R: 41W CHASE ROLLO MARANVILLE	MARANVILLE CANAL	IR	.96	03/26/1951	A 4828		
S: 22 T: 6 R: 40W CHASE LEO BEARD ET AL	CHAMPION CANAL	IR	7.00	12/23/1890	D 47		K
LEO BEARD ET AL	KILPATRICK RESERVOIR NO.1	ST	1000.00AF	06/22/1911	A 1108		
KILPATRICK RESERVOIR							
S: 29 T: 6 R: 39W CHASE LEO BEARD ET AL	KILPATRICK CANAL	SI		01/25/1912	A 1160	D-47	K
IRVIN & LEO BEARD	KILPATRICK CANAL	SI		06/22/1911	A 9835	D-47	
FRENCHMAN RIVER							
S: 21 T: 6 R: 39W CHASE GAME & PARKS COMMISSION	CHAMPION MILL	PR	28.30	12/31/1887	D 179		
SAND CREEK, TRIB. TO							
S: 1 T: 7 R: 41W CHASE HUGHES LAND COMPANY	PUMP	IR	.86	02/14/1977	A 14705		
SAND CREEK							
S: 22 T: 6 R: 39W CHASE JOHN TEPLY JR	WHITMAN CANAL	IR	2.16	10/14/1955	A 8221		
FRENCHMAN RIVER							
S: 25 T: 6 R: 39W CHASE CITY OF IMPERIAL	IMPERIAL PLANT	PR	55.00	02/07/1917	A 1474		
CITY OF IMPERIAL	LAKE IMPERIAL	IS	960.00AF	05/14/1917	A 1487		
HOFFMEISTER RESERVOIR							
S: 30 T: 6 R: 38W CHASE DREILING RANCH, INC.	PUMP	SO		03/13/1936	A 2575		
FRENCHMAN RIVER							
S: 31 T: 6 R: 38W CHASE DREILING RANCH, INC.	HOFFMEISTER RESERVOIR	ST	100.00AF	03/13/1936	A 2570		#
S: 4 T: 5 R: 37W CHASE BUREAU OF RECLAMATION	ENDERS RESERVOIR	ST	44079.00AF	05/01/1946	A 3899		#

SURFACE WATER RIGHTS DATA
CLAIMS, APPLICATIONS, AND APPROPRIATIONS IN DOWNSTREAM ORDER
DIVISION NO. 1B

SOURCE LOCATION APPROPRIATOR	CARRIER	USE	GRANT IN CFS/AF	DATE OF PRIORITY	DOCKET/ APP. NUMBER	ANNOA.	FT. NT.
FRENCHMAN RIVER							
S: 3 T: 5 R: 37W CHASE ELWYN KRAUSNICK	PUMP	IR	.05	03/02/1937	A 2705		K
S: 4 T: 5 R: 36W CHASE KEITH F & ELNA J KRAUSNICK	PUMP	IR	.17	12/01/1949	A 4539		K
S: 12 T: 5 R: 36W CHASE LLOYD W OUGH JR	PUMP	IR	.76	09/28/1955	A 8210		K
S: 7 T: 5 R: 35W HAYES ROBERT D & PATRICIA KITT	OLIVER BROS. CANAL	IR	2.67	04/28/1913	A 1285		
S: 16 T: 5 R: 35W HAYES DANNY ROSCHEWSKI	PUMP	IR	1.19	04/25/1935	A 2542		
S: 22 T: 5 R: 35W HAYES DANNY ROSCHEWSKI	PUMP	IR	1.97	12/17/1953	A 5802		
S: 23 T: 5 R: 35W HAYES DONALD D HAM	PUMP	IR	.37	08/10/1937	A 2772		K
S: 23 T: 5 R: 35W HAYES DON MYERS	PUMP	IR	1.07	03/11/1954	A 6054		
S: 29 T: 5 R: 34W HAYES G WILBUR HARRIS	PUMP	IR	1.64	08/25/1952	A 5016		
S: 28 T: 5 R: 34W HAYES WARRIE WALBRIDGE	PUMP	IR	1.13	12/06/1952	A 5100		
S: 28 T: 5 R: 34W HAYES ALLEN BOW-MAN INC	PUMP	IR	.11	04/05/1955	A 7295		K
S: 34 T: 5 R: 34W HAYES FLOYD W RICE ESTATE	PUMP	IR	2.05	07/12/1954	A 6418		
FRENCHMAN RIVER TRIB. TO							
S: 34 T: 5 R: 34W HAYES F C KROTTER ESTATE	KROTTER-RICE RESERVOIR	ST	33.00AF	02/04/1944	A 3678		
FRENCHMAN RIVER							
S: 35 T: 5 R: 34W HAYES DONALD W FOLLETT	PUMP	IR	1.20	04/30/1903	A 705		K
S: 36 T: 5 R: 34W HAYES DONALD W FOLLETT	PUMP	IR	.46	11/20/1937	A 2805		
S: 36 T: 5 R: 34W HAYES STANTON S DAVID	PUMP	IR	.43	12/15/1910	A 1047	R P-344	K#
STINKING WATER CREEK							
S: 34 T: 8 R: 36W CHASE R L GLOY	PUMP	IR	1.10	03/24/1954	A 6086		
S: 24 T: 7 R: 36W CHASE EVA N MADDOX	PUMP	IR	.59	08/10/1954	A 6577		
S: 26 T: 7 R: 36W CHASE FAY FANNING	PUMP	IR	.56	05/21/1962	A 10061		K
SPRING CREEK							
S: 28 T: 7 R: 37W CHASE MADDOX CATTLE COMPANY	MCCLAIN CANAL	IR	1.40	09/24/1894	D 65	R P-169	K
S: 27 T: 7 R: 37W CHASE MADDOX CATTLE COMPANY	PUMP	IR	1.03	09/24/1894	D 65	R P-320	

SURFACE WATER RIGHTS DATA
CLAIMS, APPLICATIONS, AND APPROPRIATIONS IN DOWNSTREAM ORDER
DIVISION NO. 1B

SOURCE LOCATION APPROPRIATOR	CARRIER	USE	GRANT IN CFS/AF	DATE OF PRIORITY	DOCKET/APP NUMBER	ANNOA. FT. NT.
<u>SPRING CREEK</u>						
S: 35 T: 7 R: 37W CHASE MADDUX CATTLE COMPANY	PUMP	IR	1.17	08/20/1954	A 6629	
<u>STINKING WATER CREEK</u>						
S: 6 T: 5 R: 34W HAYES ARTHUR R BUSH	PUMP	IR	.60	12/09/1954	A 6880	K
S: 8 T: 5 R: 34W HAYES CLIFTON W & BEVERLY WILLIAMS	PUMP	IR	.16	10/03/1953	A 5622	K
S: 15 T: 5 R: 34W HAYES GALE MALONE	PUMP	IR	.95	10/05/1939	A 2981	
GALE MALONE	PUMP	IR	.36	04/15/1940	A 3136	#
<u>FRENCHMAN RIVER</u>						
S: 31 T: 5 R: 33W HAYES FRENCHMAN VALLEY IRRIGATION DISTRICT	CULBERTSON CANAL	IR	130.86	05/16/1890	D 24	D-30 K
H & R W IRRIGATION DISTRICT	CULBERTSON CANAL	IR	16.64	04/03/1946	A 3869AR	P-356 K
H & R W IRRIGATION DISTRICT	CULBERTSON CANAL	IR	136.80	04/16/1954	A 6214	K
<u>ENDERS, STRUNK, HARLAN COUNTY AND SWANSON RESERVOIRS</u>						
S: 31 T: 5 R: 33W HAYES BUREAU OF RECLAMATION	CULBERTSON CANAL	SI		04/16/1954	A 6225H	A-3869AR
BUREAU OF RECLAMATION	CULBERTSON CANAL	SI		04/16/1954	A 6225H	A-6214 K
<u>FRENCHMAN RIVER</u>						
S: 31 T: 5 R: 33W HAYES H & R W IRRIGATION DISTRICT	CULBERTSON CANAL	IR	2.24	03/04/1959	A 9697	
<u>ENDERS, STRUNK, HARLAN COUNTY, SWANSON AND HUGH BUTLER LAKE RESERVOIRS</u>						
S: 31 T: 5 R: 33W HAYES BUREAU OF RECLAMATION	CULBERTSON CANAL	SI		12/16/1959	A 9782	D 24-30 K
BUREAU OF RECLAMATION	CULBERTSON CANAL	SI		12/16/1959	A 9782	A-6214 K
BUREAU OF RECLAMATION	CULBERTSON CANAL	SI		12/16/1959	A 9782	A-9697 K
BUREAU OF RECLAMATION	CULBERTSON CANAL	SI		12/16/1959	A 9782	A-9802 K
BUREAU OF RECLAMATION	CULBERTSON CANAL	SO		12/16/1959	A 9782	K
<u>FRENCHMAN RIVER</u>						
S: 31 T: 5 R: 33W HAYES FRENCHMAN VALLEY IRRIGATION DISTRICT	CULBERTSON CANAL	IR	1.89	03/17/1960	A 9802	
H & R W IRRIGATION DISTRICT	CULBERTSON CANAL	IR	9.76	04/08/1974	A 13016	K
H & R W IRRIGATION DISTRICT	CULBERTSON CANAL	IR	.86	06/04/1976	A 14249	
H & R W IRRIGATION DISTRICT	CULBERTSON CANAL	IR	.34	07/10/1980	A 15678	K
<u>ENDERS, STRUNK, HARLAN COUNTY, SWANSON AND HUGH BUTLER LAKE RESERVOIRS</u>						
S: 31 T: 5 R: 33W HAYES BUREAU OF RECLAMATION	CULBERTSON CANAL	SI		04/14/1981	A 15839	A-13016 K
BUREAU OF RECLAMATION	CULBERTSON CANAL	SI		04/14/1981	A 15839	A-14249 K
BUREAU OF RECLAMATION	CULBERTSON CANAL	SI		04/14/1981	A 15839	A-15678 K
<u>FRENCHMAN RIVER</u>						
S: 8 T: 4 R: 33W HITCHCOCK RAYMOND L WERKMEISTER	PUMP	IR	1.35	03/11/1940	A 3112	

SURFACE WATER RIGHTS DATA
CLAIMS, APPLICATIONS, AND APPROPRIATIONS IN DOWNSTREAM ORDER
DIVISION NO. 1B

SOURCE LOCATION APPROPRIATOR	CARRIER	USE	GRANT IN CFS/AF	DATE OF PRIORITY	DOCKET/ APP. NUMBER	ANNOA.	FT. NT.
<u>FRENCHMAN RIVER</u>							
S: 8 T: 4 R: 33W HITCHCOCK RAYMOND L WERKMEISTER	PUMP	IR	.65	03/16/1955	A 7196		
<u>FRENCHMAN RIVER, TRIB. TO</u>							
S: 26 T: 4 R: 33W HITCHCOCK KROTTER BROTHERS	KROTTER-SCHLAGER RES.	ST	42.00AF	03/12/1945	A 3814		
<u>FRENCHMAN RIVER</u>							
S: 33 T: 4 R: 32W HITCHCOCK RIVERSIDE IRRIGATION COMPANY, INC	RIVERSIDE CANAL	IR	4.16	07/28/1894	D 18		K
RIVERSIDE IRRIGATION COMPANY, INC	RIVERSIDE CANAL	IR	2.71	07/03/1922	A 1674		K
S: 12 T: 3 R: 32W HITCHCOCK CORNHUSKER CHRISTIAN CHILDRENS HOME, INC	PUMP	IR	1.14	02/28/1952	A 4942		#
S: 18 T: 3 R: 31W HITCHCOCK SOLOMON, SOLOMON, SOLOMON & SOLOMON	PUMP	IR	.94	04/27/1951	A 4852		K
S: 17 T: 3 R: 31W HITCHCOCK THEODOR A & GERLD W RIPPEN	PUMP	IR	2.51	12/19/1893	D 10 R P-324		
<u>BLACKWOOD CREEK, TRIB. TO</u>							
S: 35 T: 6 R: 33W HAYES MIDDLE REPUBLICAN NRD	BLACKWOOD CREEK RES. 72A	ST	40.00AF	05/27/1988	A 16651		
<u>GOVERNMENT CANYON</u>							
S: 31 T: 6 R: 32W HAYES MIDDLE REPUBLICAN NRD	BLACKWOOD CREEK RES. 63A	ST	15.70AF	05/27/1988	A 16652		
<u>BLACKWOOD CREEK, TRIB. TO</u>							
S: 6 T: 5 R: 32W HAYES MIDDLE REPUBLICAN NRD	BLACKWOOD CREEK RES. 62A	ST	45.60AF	04/05/1984	A 16285		
S: 8 T: 5 R: 32W HAYES MIDDLE REPUBLICAN NRD	BLACKWOOD CREEK RES. 61A	ST	79.80AF	08/19/1982	A 16142		
S: 9 T: 5 R: 32W HAYES MIDDLE REPUBLICAN NRD	BLACKWOOD CREEK RES. 12A	ST	236.96AF	08/01/1986	A 16514		
S: 10 T: 5 R: 32W HAYES MIDDLE REPUBLICAN NRD	BLACKWOOD CREEK RES. 51A	ST	69.00AF	02/21/1985	A 16360		
S: 2 T: 4 R: 32W HITCHCOCK DON E & SHARON MCKEE	BLACKWOOD CREEK RES. 32A	ST	60.60AF	04/26/1984	A 16291		
<u>BLACKWOOD CREEK</u>							
S: 6 T: 4 R: 31W HITCHCOCK MARTIN RUSSELL ETAL	RUSSELL CANAL	IR	2.57	07/31/1941	A 3477		
MARTIN RUSSELL ETAL	PUMP	IR	1.38	03/24/1969	A 11675		#
<u>REPUBLICAN RIVER, TRIB. TO</u>							
S: 30 T: 4 R: 30W RED WILLOW RED WILLOW COUNTY	RED WILLOW COUNTY- SCHLAGEL RESERVOIR	ST	14.10AF	12/05/1980	A 15733		
S: 6 T: 3 R: 30W RED WILLOW MIDDLE REPUBLICAN NRD	BLACKWOOD CREEK RES. P-2	ST	57.90AF	12/20/1982	A 16164		
S: 7 T: 3 R: 30W RED WILLOW MIDDLE REPUBLICAN NRD	BLACKWOOD CREEK RES. P-3	ST	29.70AF	03/24/1983	A 16185		

SURFACE WATER RIGHTS DATA
CLAIMS, APPLICATIONS, AND APPROPRIATIONS IN DOWNSTREAM ORDER
DIVISION NO. 1B

SOURCE LOCATION APPROPRIATOR	CARRIER	USE	GRANT IN CFS/AF	DATE OF PRIORITY	DOCKET/ APP. NUMBER	ANNOA.	FT. NT.
<u>REPUBLICAN RIVER TRIB. TO</u> S: 16 T: 3 R: 30W RED WILLOW MIDDLE REPUBLICAN NRD	BLACKWOOD CREEK RES. P-5	ST	41.80AF	08/27/1980	A 15710		
<u>DRIFTWOOD CREEK</u> S: 25 T: 2 R: 31W HITCHCOCK ZAPP FARMS, INC.	PUMP	IR	.29	05/12/1966	A 10846		
S: 15 T: 2 R: 30W RED WILLOW JOHN T HARRIS	PUMP	IR	.67	02/26/1976	A 14059		
<u>DRIFTWOOD CREEK TRIB. TO</u> S: 10 T: 2 R: 30W RED WILLOW WACKER-ELLIOTT-WACKER COMPANY	WACKER RESERVOIR	ST	11.00AF	11/28/1969	A 11826		
<u>DRIFTWOOD CREEK</u> S: 12 T: 2 R: 30W RED WILLOW ELIZABETH SCHMITZ ESTATE	PUMP	IR	.38	05/03/1913	A 1287		K#
<u>DRY CREEK</u> S: 2 T: 1 R: 30W RED WILLOW MIDDLE REPUBLICAN NRD	DRY CREEK RESERVOIR 1-F	ST	67.83AF	12/17/1965	A 10735		
<u>DRY CREEK TRIB. TO</u> S: 1 T: 1 R: 30W RED WILLOW MIDDLE REPUBLICAN NRD	DRY CREEK RESERVOIR 1-E	ST	83.72AF	12/17/1965	A 10734		
S: 7 T: 1 R: 29W RED WILLOW MIDDLE REPUBLICAN NRD	DRY CREEK RESERVOIR 1-D	ST	53.00AF	08/20/1965	A 10676		
S: 31 T: 2 R: 29W RED WILLOW MIDDLE REPUBLICAN NRD	DRY CREEK RESERVOIR 3-A	ST	89.10AF	12/17/1965	A 10733		
S: 24 T: 2 R: 30W RED WILLOW MIDDLE REPUBLICAN NRD	DRY CREEK RESERVOIR 4-A	ST	97.34AF	08/20/1965	A 10675		
S: 18 T: 2 R: 29W RED WILLOW MIDDLE REPUBLICAN NRD	DRY CREEK RESERVOIR 2-A	ST	67.50AF	12/17/1965	A 10736		#
<u>REPUBLICAN RIVER</u> S: 33 T: 3 R: 29W RED WILLOW E C RANDEL & SON	PUMP	IR	2.34	02/25/1953	A 5183		
<u>REPUBLICAN RIVER TRIB. TO</u> S: 19 T: 3 R: 29W RED WILLOW MIDDLE REPUBLICAN NRD	KELLY RESERVOIR	ST	8.60AF	10/06/1976	A 14496		
<u>RED WILLOW CREEK</u> S: 21 T: 8 R: 32W HAYES KEITH & LANA LAPP	PUMP	IR	.57	07/27/1934	A 2447		
S: 27 T: 8 R: 32W HAYES LEIGH FITZGERALD	PUMP	IR	2.66	05/07/1954	A 6283		
S: 11 T: 7 R: 32W HAYES CLIFFORD RANCH, INC	PUMP	IR	.36	02/07/1955	A 7096		
S: 5 T: 6 R: 31W HAYES LAWRENCE & LAURA E WALKER	HAYES CENTER LAKE	ST	406.00AF	03/04/1977	A 14771		
	PUMP	IR	1.53	02/26/1957	A 9256		

SURFACE WATER RIGHTS DATA
CLAIMS, APPLICATIONS, AND APPROPRIATIONS IN DOWNSTREAM ORDER
DIVISION NO. 1B

SOURCE LOCATION APPROPRIATOR	CARRIER	USE	GRANT IN CFS/AF	DATE OF PRIORITY	DOCKET/APP NUMBER	ANNOA.	FT. NT.
<u>RED WILLOW CREEK</u>							
S: 9 T: 6 R: 31W HAYES CHARLES H WALKER	PUMP	IR	.81	12/06/1939	A 3037		
S: 22 T: 6 R: 31W HAYES LAMOINE & BETTY MCKILLIP	PUMP	IR	.54	08/16/1954	A 6626		
FAY MCKILLIP	PUMP	IR	.32	08/11/1954	A 6581		
S: 27 T: 6 R: 31W HAYES FRANCIS R BROZ	PUMP	IR	.81	10/13/1953	A 5638		
VERNON KOLBET	PUMP	IR	.23	03/28/1940	A 3124		
VERNON KOLBET	PUMP	IR	.28	03/16/1954	A 6065		
S: 26 T: 6 R: 31W HAYES LEON KOLBET ET AL	PUMP	IR	.53	04/17/1953	A 5269		
S: 35 T: 6 R: 31W HAYES VICTOR BEEBE	PUMP	IR	.59	08/16/1943	A 3631		
S: 2 T: 5 R: 31W HAYES ANDREW F ANDERSON	PUMP	IR	.26	04/30/1943	A 3609		
ANDREW F ANDERSON	PUMP	IR	.62	06/02/1956	A 8597		
ANDREW F ANDERSON	PUMP	IR	.42	09/20/1941	A 3508		
S: 12 T: 5 R: 31W HAYES VERNON BRENNING	PUMP	IR	.59	09/17/1956	A 8829		
S: 13 T: 5 R: 31W HAYES PATRICK & JULIE BRENNING	PUMP	IR	1.19	09/18/1963	A 10244		
<u>SPRING CREEK TRIBUTARY</u>							
S: 32 T: 7 R: 30W FRONTIER DONALD L TEEL	TEEL RESERVOIR	ST	190.00AF	08/01/1956	A 8712		#
<u>RED WILLOW CREEK</u>							
S: 36 T: 5 R: 30W FRONTIER BUREAU OF RECLAMATION	HUGH BUTLER LAKE	ST	26400.00AF	07/11/1951	A 4885		
BUREAU OF RECLAMATION	HUGH BUTLER LAKE	SS	12000.00AF	08/29/1960	A 9858	A-4885	A
S: 31 T: 5 R: 29W FRONTIER WILLIAM A HAHLE JR	PUMP	IR	.76	01/22/1940	A 3082		
WILLIAM A HAHLE JR	PUMP	IR	.21	05/15/1978	A 15258		
S: 6 T: 4 R: 29W RED WILLOW C D DOYLE	PUMP	IR	1.12	07/10/1953	A 5379		#
S: 9 T: 4 R: 29W RED WILLOW GAYLE RUGGLES	PUMP	IR	.50	08/03/1953	A 5440	R T-22	
S: 15 T: 4 R: 29W RED WILLOW GAYLE RUGGLES	PUMP	IR	.62	08/03/1953	A 5440		
<u>RED WILLOW CREEK TRIBUTARY</u>							
S: 22 T: 4 R: 29W RED WILLOW DEVERE LARINGTON	LARINGTON RESERVOIR	ST	45.20AF	03/24/1964	A 10331		
<u>RED WILLOW CREEK</u>							
S: 25 T: 4 R: 29W RED WILLOW FRENCHMAN-CAMBRIDGE IRRIGATION DISTRICT	RED WILLOW CANAL	IR	29.97	04/03/1946	A 3869CR	P-369	K

SURFACE WATER RIGHTS DATA
CLAIMS, APPLICATIONS, AND APPROPRIATIONS IN DOWNSTREAM ORDER
DIVISION NO. 1B

SOURCE LOCATION APPROPRIATOR	CARRIER	USE	GRANT IN CFS/AF	DATE OF PRIORITY	DOCKET/ APP NUMBER	ANNTA.	FT. NT.
<u>RED WILLOW CREEK</u>							
S: 25 T: 4 R: 29W RED WILLOW FRENCHMAN-CAMBRIDGE IRRIGATION DISTRICT	RED WILLOW CANAL	IR	7.02	04/16/1954	A 6216		K
<u>ENDERS, STRUNK, HARLAN COUNTY, SWANSON AND HUGH BUTLER LAKE RESERVOIRS</u>							
S: 25 T: 4 R: 29W RED WILLOW BUREAU OF RECLAMATION	RED WILLOW CANAL	SI		04/16/1954	A 6225J	A-3869CR	K
S: 25 T: 4 R: 29W RED WILLOW BUREAU OF RECLAMATION	RED WILLOW CANAL	SI		04/16/1954	A 6225J	A-6216	K
<u>RED WILLOW CREEK</u>							
S: 25 T: 4 R: 29W RED WILLOW FRENCHMAN-CAMBRIDGE IRRIGATION DISTRICT	RED WILLOW CANAL	IR	6.90	05/27/1963	A 10195		K
<u>ENDERS, STRUNK, HARLAN COUNTY, SWANSON AND HUGH BUTLER LAKE RESERVOIRS</u>							
S: 25 T: 4 R: 29W RED WILLOW BUREAU OF RECLAMATION	RED WILLOW CANAL	SI		08/08/1968	A 11532	A-6216	
S: 25 T: 4 R: 29W RED WILLOW BUREAU OF RECLAMATION	RED WILLOW CANAL	SI		08/08/1968	A 11532	A-10195	K
<u>RED WILLOW CREEK</u>							
S: 25 T: 4 R: 29W RED WILLOW FRENCHMAN-CAMBRIDGE IRRIGATION DISTRICT	RED WILLOW CANAL	IR	9.67	08/31/1970	A 12068		K
S: 25 T: 4 R: 29W RED WILLOW FRENCHMAN-CAMBRIDGE IRRIGATION DISTRICT	RED WILLOW CANAL	IR	1.17	04/01/1971	A 12201		K
S: 25 T: 4 R: 29W RED WILLOW FRENCHMAN-CAMBRIDGE IRRIGATION DISTRICT	RED WILLOW CANAL	IR	3.42	10/15/1974	A 13230		K
<u>ENDERS, STRUNK, HARLAN COUNTY, SWANSON AND HUGH BUTLER LAKE RESERVOIRS</u>							
S: 25 T: 4 R: 29W RED WILLOW BUREAU OF RECLAMATION	RED WILLOW CANAL	SI		04/06/1976	A 14156	A-10195	
S: 25 T: 4 R: 29W RED WILLOW BUREAU OF RECLAMATION	RED WILLOW CANAL	SI		04/06/1976	A 14156	A-12068	
S: 25 T: 4 R: 29W RED WILLOW BUREAU OF RECLAMATION	RED WILLOW CANAL	SI		04/06/1976	A 14156	A-12201	
S: 25 T: 4 R: 29W RED WILLOW BUREAU OF RECLAMATION	RED WILLOW CANAL	SI		04/06/1976	A 14156	A-13230	K
S: 25 T: 4 R: 29W RED WILLOW BUREAU OF RECLAMATION	RED WILLOW CANAL	SI		04/06/1976	A 14156	A-14178	K
<u>RED WILLOW CREEK</u>							
S: 25 T: 4 R: 29W RED WILLOW FRENCHMAN-CAMBRIDGE IRRIGATION DISTRICT	RED WILLOW CANAL	IR	3.43	04/15/1976	A 14178		K
S: 25 T: 4 R: 29W RED WILLOW FRENCHMAN-CAMBRIDGE IRRIGATION DISTRICT	RED WILLOW CANAL	IR	.58	03/25/1981	A 15806		K
<u>ENDERS, STRUNK, HARLAN COUNTY, SWANSON AND HUGH BUTLER LAKE RESERVOIRS</u>							
S: 25 T: 4 R: 29W RED WILLOW BUREAU OF RECLAMATION	RED WILLOW CANAL	SI		03/27/1981	A 15813	A-15806	K
<u>RED WILLOW CREEK</u>							
S: 25 T: 4 R: 29W RED WILLOW FRENCHMAN-CAMBRIDGE IRRIGATION DISTRICT	RED WILLOW CANAL	IR	.56	11/13/1987	A 16601		
<u>HUGH BUTLER LAKE</u>							
S: 25 T: 4 R: 29W RED WILLOW BUREAU OF RECLAMATION	RED WILLOW CANAL	SI		11/13/1987	A 16602	A-16601	
<u>RED WILLOW CREEK</u>							
S: 8 T: 3 R: 28W RED WILLOW HUGH L (MRS) MEYERS	PUMP	IR	.48	07/12/1943	A 3623		
S: 8 T: 3 R: 28W RED WILLOW HUGH L (MRS) MEYERS	PUMP	IR	.93	12/05/1910	A 1042 R	P-247	K#

SURFACE WATER RIGHTS DATA
CLAIMS, APPLICATIONS, AND APPROPRIATIONS IN DOWNSTREAM ORDER
DIVISION NO. 1B

SOURCE LOCATION APPROPRIATOR	CARRIER	USE	GRANT IN CFS/AF	DATE OF PRIORITY	DOCKET/ APP. NUMBER	ANNOA.	FT. NT.
<u>REPUBLICAN RIVER</u>							
S: 17 T: 3 R: 27W RED WILLOW FRENCHMAN-CAMBRIDGE IRRIGATION DISTRICT	BARTLEY CANAL	IR	62.98	04/03/1946	A 3869DR	P-346	K
FRENCHMAN-CAMBRIDGE IRRIGATION DISTRICT	BARTLEY CANAL	IR	2.60	04/16/1954	A 6217		K
<u>ENDERS, STRUNK, HARLAN COUNTY, SWANSON AND HUGH BUTLER LAKE RESERVOIRS</u>							
S: 17 T: 3 R: 27W RED WILLOW BUREAU OF RECLAMATION	BARTLEY CANAL	SI		04/16/1954	A 6225K	A-3869DR	K
BUREAU OF RECLAMATION	BARTLEY CANAL	SI		04/16/1954	A 6225K	A-6217	K
<u>REPUBLICAN RIVER</u>							
S: 17 T: 3 R: 27W RED WILLOW FRENCHMAN-CAMBRIDGE IRRIGATION DISTRICT	BARTLEY CANAL	IR	1.64	05/27/1963	A 10196		K
FRENCHMAN-CAMBRIDGE IRRIGATION DISTRICT	BARTLEY CANAL	IR	.20	02/09/1967	A 11042		
<u>ENDERS, STRUNK, HARLAN COUNTY, SWANSON AND HUGH BUTLER LAKE RESERVOIRS</u>							
S: 17 T: 3 R: 27W RED WILLOW BUREAU OF RECLAMATION	BARTLEY CANAL	SI		08/08/1968	A 11533	A-3869DR	
BUREAU OF RECLAMATION	BARTLEY CANAL	SI		08/08/1968	A 11533	A-10196	
BUREAU OF RECLAMATION	BARTLEY CANAL	SI		08/08/1968	A 11533	A-11042	
<u>REPUBLICAN RIVER</u>							
S: 17 T: 3 R: 27W RED WILLOW FRENCHMAN-CAMBRIDGE IRRIGATION DISTRICT	BARTLEY CANAL	IR	1.76	04/16/1970	A 11920		
FRENCHMAN-CAMBRIDGE IRRIGATION DISTRICT	BARTLEY CANAL	IR	.09	10/15/1974	A 13229		
<u>ENDERS, STRUNK, HARLAN COUNTY, SWANSON AND HUGH BUTLER LAKE RESERVOIRS</u>							
S: 17 T: 3 R: 27W RED WILLOW BUREAU OF RECLAMATION	BARTLEY CANAL	SI		04/06/1976	A 14158	A-11920	
BUREAU OF RECLAMATION	BARTLEY CANAL	SI		04/06/1976	A 14158	A-13229	
BUREAU OF RECLAMATION	BARTLEY CANAL	SI		04/06/1976	A 14158	A-14179	
<u>REPUBLICAN RIVER</u>							
S: 17 T: 3 R: 27W RED WILLOW FRENCHMAN-CAMBRIDGE IRRIGATION DISTRICT	BARTLEY CANAL	IR	.19	04/15/1976	A 14179		
FRENCHMAN-CAMBRIDGE IRRIGATION DISTRICT	BARTLEY CANAL	IR	.13	03/25/1981	A 15803		
<u>ENDERS, STRUNK, HARLAN COUNTY, SWANSON AND HUGH BUTLER LAKE RESERVOIRS</u>							
S: 17 T: 3 R: 27W RED WILLOW BUREAU OF RECLAMATION	BARTLEY CANAL	SI		03/27/1981	A 15812	A-15803	
<u>REPUBLICAN RIVER</u>							
S: 16 T: 3 R: 27W RED WILLOW WAYNE & BONNIE BAYLISS	PUMP	DO	.04	12/23/1987	A 16613		
<u>DRY CREEK, TRIB. TO</u>							
S: 7 T: 5 R: 27W FRONTIER CHARLES & RITA M SUGHROU	SUGHROU RESERVOIR	ST	55.60AF	05/04/1976	A 14208		
<u>SUGHROU RESERVOIR</u>							
S: 7 T: 5 R: 27W FRONTIER CHARLES & RITA M SUGHROU	PUMP	SO		05/04/1976	A 14209		
<u>DRY CREEK, TRIB. TO</u>							
S: 22 T: 4 R: 27W RED WILLOW MIDDLE REPUBLICAN NRD	DRY CREEK RESERVOIR 5-A	ST	90.03AF	12/14/1967	A 11287		

SURFACE WATER RIGHTS DATA
CLAIMS, APPLICATIONS, AND APPROPRIATIONS IN DOWNSTREAM ORDER
DIVISION NO. 1B

SOURCE LOCATION APPROPRIATOR	CARRIER	USE	GRANT IN CFS/AF	DATE OF PRIORITY	DOCKET/ APP. NUMBER	ANNOA. FT. NT.
DRY CREEK RESERVOIR 5-A						
S: 22 T: 4 R: 27W RED WILLOW MIDDLE REPUBLICAN NRD	PUMP	SO		12/14/1967	A 11288	
MIDDLE REPUBLICAN NRD	PUMP	SO		11/03/1970	A 12107	
MEDICINE CREEK						
S: 21 T: 10 R: 31W LINCOLN W A SOWLE JR	PUMP	IR	2.08	02/23/1955	A 7108	
S: 27 T: 10 R: 31W LINCOLN THEODORE R GAEDKE	PUMP	IR	.39	07/27/1953	A 5422	
S: 16 T: 9 R: 30W LINCOLN BOARD OF EDUCATIONAL LANDS & FUNDS	WELLFLEET RESERVOIR	ST	80.00AF	06/15/1931	A 2210	
S: 23 T: 9 R: 30W LINCOLN MARVIN F & PATRICIA J HUEFTLE	PUMP	IR	.61	11/28/1952	A 5087	
S: 32 T: 9 R: 29W LINCOLN WILLIAM LETH	PUMP	IR	.68	05/04/1955	A 7441	
MEDICINE CREEK TRIB. TO						
S: 5 T: 8 R: 29W FRONTIER WESLEY SNIDER	SNIDER RESERVOIR	ST	3.18AF	04/24/1978	A 15241	
S: 8 T: 8 R: 29W FRONTIER MIDDLE REPUBLICAN NRD	UPPER MEDICINE CREEK RESERVOIR 80A	ST	21.00AF	03/12/1981	A 15785	
MEDICINE CREEK						
S: 8 T: 8 R: 29W FRONTIER PEARL SCHMELZER	PUMP	IR	.62	10/31/1940	A 3315	
S: 26 T: 8 R: 29W FRONTIER CARY W NUTT	PUMP	IR	1.17	09/26/1974	A 13214	
MELVIN M TOWNE	PUMP	IR	.59	02/06/1940	A 3088	
MELVIN M TOWNE	PUMP	IR	.15	07/11/1940	A 3197	
S: 25 T: 8 R: 29W FRONTIER THELMA NIELSEN	PUMP	IR	1.18	09/01/1955	A 8047	
BRUSHY CREEK						
S: 19 T: 8 R: 29W FRONTIER ELVIE N & ESTHER A DAVIS	PUMP	IR	.58	04/17/1954	A 6226	
S: 29 T: 8 R: 29W FRONTIER ROY I BURTON	PUMP	IR	.60	04/04/1977	A 14882	
MIDDLE REPUBLICAN NRD	UPPER MEDICINE CREEK RESERVOIR 410	ST	17.10AF	11/18/1975	A 13870	
BRUSHY CREEK SOUTH						
S: 30 T: 8 R: 29W FRONTIER MIDDLE REPUBLICAN NRD	UPPER MEDICINE CREEK RESERVOIR 390B	ST	148.00AF	06/18/1974	A 13049	
BRUSHY CREEK						
S: 33 T: 8 R: 29W FRONTIER HATTIE MOORE	PUMP	IR	.20	04/05/1927	A 1921	

SURFACE WATER RIGHTS DATA
CLAIMS, APPLICATIONS, AND APPROPRIATIONS IN DOWNSTREAM ORDER
DIVISION NO. 1B

SOURCE LOCATION APPROPRIATOR	CARRIER	USE	GRANT IN CFS/AF	DATE OF PRIORITY	DOCKET/APP. NUMBER	ANNOA. FT. NT.
BRUSHY CREEK S: 34 T: 8 R: 29W FRONTIER GERALD WILSON	PUMP	IR	.62	10/31/1940	A 3319	K
FRAZIER CREEK S: 34 T: 8 R: 29W FRONTIER MIDDLE REPUBLICAN NRD	UPPER MEDICINE CREEK RESERVOIR 370	ST	23.60AF	05/08/1972	A 12623	
BRUSHY CREEK S: 35 T: 8 R: 29W FRONTIER MELVIN M TOWNE	PUMP	IR	1.06	05/01/1956	A 8529	
S: 36 T: 8 R: 29W FRONTIER THELMA NIELSEN	PUMP	IR	.48	09/01/1955	A 8046	
MEDICINE CREEK S: 32 T: 8 R: 28W FRONTIER HAZEN F COLE	PUMP	IR	1.24	03/22/1957	A 9390	
S: 28 T: 8 R: 28W FRONTIER BAKER TRUST	PUMP	IR	1.28	04/22/1969	A 11690	
FOX CREEK S: 20 T: 9 R: 28W LINCOLN IVAN R MORTENSEN	PUMP	IR	.24	04/07/1956	A 8465	
CUI CREEK S: 29 T: 9 R: 28W LINCOLN GERALD SCHICK	PUMP	IR	.24	02/15/1960	A 9794	
FOX CREEK S: 29 T: 9 R: 28W LINCOLN GERALD SCHICK	PUMP	IR	.35	01/18/1960	A 9788	
S: 5 T: 8 R: 28W FRONTIER GERALD SCHICK	PUMP	IR	.43	05/16/1940	A 3161	
S: 8 T: 8 R: 28W FRONTIER VIRGIL, LAWRENCE, & LELAND TOWNE	PUMP	IR	.35	05/16/1940	A 3162	
VIRGIL & LAWRENCE TOWNE	PUMP	IR	.78	01/22/1957	A 9121	
S: 16 T: 8 R: 28W FRONTIER MACK R NUTT	PUMP	IR	.34	02/20/1962	A 10021	
MACK R NUTT	PUMP	IR	1.47	03/29/1961	A 9920	
S: 27 T: 8 R: 28W FRONTIER RIDGWAY & STOVALL	PUMP	IR	.52	01/17/1955	A 7000	
RIDGWAY & STOVALL	PUMP	IR	.94	04/12/1954	A 6172	#
MEDICINE CREEK S: 35 T: 8 R: 28W FRONTIER WALTER E LONG	PUMP	IR	.71	03/30/1954	A 6108	
CURTIS CREEK S: 35 T: 9 R: 28W LINCOLN ELSON GROUP	ELSON RESERVOIR 1-N	ST	13.70AF	02/09/1966	A 10768	
S: 2 T: 8 R: 28W FRONTIER L N ELSON	ELSON RESERVOIR 1-S	ST	14.70AF	04/19/1967	A 11105	

SURFACE WATER RIGHTS DATA
CLAIMS, APPLICATIONS, AND APPROPRIATIONS IN DOWNSTREAM ORDER
DIVISION NO. 1B

SOURCE LOCATION APPROPRIATOR	CARRIER	USE	GRANT IN CFS/AF	DATE OF PRIORITY	DOCKET/ APP. NUMBER	ANNOA.	FT. NT.
<u>DRY CREEK</u> S: 24 T: 8 R: 28W FRONTIER MIDDLE REPUBLICAN NRD	LOWER MEDICINE CREEK RESERVOIR 200	ST	157.80AF	05/24/1973	A 12872		
<u>MEDICINE CREEK TRIBUTARY TO</u> S: 2 T: 7 R: 28W FRONTIER LOWELL RUGGLES	RUGGLES RESERVOIR	ST	45.40AF	09/01/1972	A 12735		
<u>MEDICINE CREEK</u> S: 7 T: 7 R: 27W FRONTIER JON W & MARION L NUTT	PUMP	IR	1.06	07/14/1971	A 12322		
JAY D BUKER	PUMP	IR	.91	12/04/1962	A 10127		
EUGENE F CAMPBELL	PUMP	IR	2.90	07/23/1963	A 10221		K
JAY D BUKER	PUMP	IR	1.03	05/19/1945	A 3835		
S: 21 T: 7 R: 27W FRONTIER JOHN HARBERT	PUMP	IR	1.43	11/06/1953	A 5707		
S: 28 T: 7 R: 27W FRONTIER VERNELL LINDSEY	PUMP	IR	.52	03/14/1956	A 8420		
S: 27 T: 7 R: 27W FRONTIER NELLIE WATKINS	PUMP	IR	.95	02/15/1954	A 5960		
S: 34 T: 7 R: 27W FRONTIER DARREL E DETERDING ET AL	PUMP	IR	1.33	02/07/1977	A 14686		
BERTHA M HENGGELER	PUMP	IR	.68	11/07/1974	A 13264		
<u>CEDAR CREEK TRIBUTARY TO</u> S: 1 T: 6 R: 29W FRONTIER HOWARD GILLILAND	GILLILAND RESERVOIR NO. 1	ST	229.10AF	12/21/1966	A 11001		
<u>GILLILAND RESERVOIR NO. 1</u> S: 1 T: 6 R: 29W FRONTIER HOWARD GILLILAND	PUMP	SO		03/14/1967	A 11071		
<u>CEDAR CREEK</u> S: 10 T: 6 R: 27W FRONTIER MIDDLE REPUBLICAN NRD	LOWER MEDICINE CREEK RESERVOIR 160	ST	59.40AF	11/14/1977	A 15140		
<u>MEDICINE CREEK</u> S: 1 T: 6 R: 27W FRONTIER JAY D BUKER	PUMP	IR	.23	10/09/1940	A 3287		K
JAY D BUKER	PUMP	IR	.86	10/19/1965	A 10707		K#
S: 18 T: 6 R: 26W FRONTIER FREDERICK E HESSE	PUMP	IR	1.20	04/09/1962	A 10040		
<u>MEDICINE CREEK TRIBUTARY TO</u> S: 17 T: 6 R: 26W FRONTIER MERVIN ZYSSET	ZYSSET RESERVOIR	ST	41.90AF	06/14/1972	A 12656		
<u>ZYSSET RESERVOIR</u> S: 17 T: 6 R: 26W FRONTIER MERVIN ZYSSET	PUMP	SO		11/06/1972	A 12760		

SURFACE WATER RIGHTS DATA
CLAIMS, APPLICATIONS, AND APPROPRIATIONS IN DOWNSTREAM ORDER
DIVISION NO. 1B

SOURCE LOCATION APPROPRIATOR	CARRIER	USE	GRANT IN CFS/AF	DATE OF PRIORITY	DOCKET/ APP. NUMBER	ANNOA.	FT. NT.
<u>MITCHELL CREEK, TRIB. TO</u> S: 32 T: 7 R: 26W FRONTIER STANLEY FARR	DEAN HINTON RES. NO. 1	ST	28.00AF	02/27/1967	A 11049		
<u>HINTON RESERVOIR NO. 1</u> S: 33 T: 7 R: 26W FRONTIER STANLEY FARR	PUMP	SO		02/27/1967	A 11050		
<u>MEDICINE CREEK</u> S: 25 T: 5 R: 26W FRONTIER BUREAU OF RECLAMATION	HARRY STRUNK LAKE	ST	40000.00AF	05/01/1946	A 3900		#
RUTH MOUSEL	PUMP	IR	.80	06/04/1943	A 3614		
S: 31 T: 5 R: 25W FRONTIER GEORGE A MOUSEL	PUMP	IR	1.56	04/05/1943	A 3604		
S: 1 T: 4 R: 26W RED WILLOW JOHN C BROWN	PUMP	IR	.28	03/02/1950	A 4613		
PAUL W & CHARLES H MOUSEL	PUMP	IR	.18	04/20/1943	A 3608		
S: 6 T: 4 R: 25W FURNAS PAUL W & CHARLES H MOUSEL	PUMP	IR	.51	09/11/1953	A 5560		
S: 7 T: 4 R: 25W FURNAS DONALD E & LLOYD C HARDING	PUMP	IR	.38	08/21/1943	A 3632		
LEON J O'BRIEN	PUMP	IR	.20	01/29/1979	A 15403		
DONALD E & LLOYD C HARDING	PUMP	IR	1.89	10/27/1969	A 11817		
S: 18 T: 4 R: 25W FURNAS DONALD E & ANETA HARDING	PUMP	IR	.46	08/10/1954	A 6576		
S: 17 T: 4 R: 25W FURNAS HAROLD A MOUSEL	PUMP	IR	.39	02/16/1950	A 4600		
S: 18 T: 4 R: 25W FURNAS WALTER T BABCOCK	PUMP	IR	.18	03/22/1944	A 3701		
S: 20 T: 4 R: 25W FURNAS GUY B JONES	PUMP	IR	.18	03/20/1954	A 6082		
S: 29 T: 4 R: 25W FURNAS VALENTINE KESTER	PUMP	IR	.06	09/13/1956	A 8822		K
S: 28 T: 4 R: 25W FURNAS MICHAEL L & VINCENT J FLAMMANG	PUMP	IR	1.11	03/21/1975	A 13489		#
<u>REPUBLICAN RIVER</u> S: 28 T: 4 R: 25W FURNAS ERWIN TENBENSEL	PUMP	IR	.55	12/03/1953	A 5767		
ERWIN TENBENSEL	PUMP	IR	.07	09/25/1954	A 6695		
S: 27 T: 4 R: 25W FURNAS HOWARD L & LINDA SAYER	PUMP	IR	.70	08/20/1954	A 6630		
FRENCHMAN-CAMBRIDGE IRRIGATION DISTRICT	CAMBRIDGE CANAL	IR	141.62	04/03/1946	A 3869E		K
FRENCHMAN-CAMBRIDGE IRRIGATION DISTRICT	CAMBRIDGE CANAL	IR	4.59	04/16/1954	A 6218		K
<u>ENDERS, STRUNK, HARLAN COUNTY, SWANSON AND HUGH BUTLER LAKE RESERVOIRS</u> S: 27 T: 4 R: 25W FURNAS BUREAU OF RECLAMATION	CAMBRIDGE CANAL	S1		04/16/1954	A 6225L	A-3869E	K

DEPARTMENT OF WATER RESOURCES

SURFACE WATER RIGHTS DATA
CLAIMS, APPLICATIONS, AND APPROPRIATIONS IN DOWNSTREAM ORDER
DIVISION NO. 1B

SOURCE LOCATION APPROPRIATOR	CARRIER	USE	GRANT IN CFS/AF	DATE OF PRIORITY	DOCKET/ APP. NUMBER	ANNOA.	FT. NT.
<u>ENDERS, STRUNK, HARLAN COUNTY, SWANSON AND HUGH BUTLER LAKE RESERVOIRS</u>							
S: 27 T: 4 R: 25W FURNAS							
BUREAU OF RECLAMATION	CAMBRIDGE CANAL	SI		04/16/1954	A 6225L	A-6218	
<u>REPUBLICAN RIVER</u>							
S: 27 T: 4 R: 25W FURNAS							
FRENCHMAN-CAMBRIDGE IRRIGATION DISTRICT	CAMBRIDGE CANAL	IR	3.11	04/30/1957	A 9479		K
FRENCHMAN-CAMBRIDGE IRRIGATION DISTRICT	CAMBRIDGE CANAL	IR	1.70	09/17/1959	A 9763		K
FRENCHMAN-CAMBRIDGE IRRIGATION DISTRICT	CAMBRIDGE CANAL	IR	6.40	03/30/1965	A 10591		K
FRENCHMAN-CAMBRIDGE IRRIGATION DISTRICT	CAMBRIDGE CANAL	IR	3.60	02/09/1967	A 11041		K
FRENCHMAN-CAMBRIDGE IRRIGATION DISTRICT	CAMBRIDGE CANAL	IR	11.60	08/31/1970	A 12067		K
FRENCHMAN-CAMBRIDGE IRRIGATION DISTRICT	CAMBRIDGE CANAL	IR	3.70	04/01/1971	A 12200		K
FRENCHMAN-CAMBRIDGE IRRIGATION DISTRICT	CAMBRIDGE CANAL	IR	1.39	10/15/1974	A 13228		K
<u>ENDERS, STRUNK, HARLAN COUNTY, SWANSON AND HUGH BUTLER LAKE RESERVOIRS</u>							
S: 27 T: 4 R: 25W FURNAS							
BUREAU OF RECLAMATION	CAMBRIDGE CANAL	SI		04/06/1976	A 14159	A-3869E	
BUREAU OF RECLAMATION	CAMBRIDGE CANAL	SI		04/06/1976	A 14159	A-9479	
BUREAU OF RECLAMATION	CAMBRIDGE CANAL	SI		04/06/1976	A 14159	A-9763	
BUREAU OF RECLAMATION	CAMBRIDGE CANAL	SI		04/06/1976	A 14159	A-10591	
BUREAU OF RECLAMATION	CAMBRIDGE CANAL	SI		04/06/1976	A 14159	A-11041	K
BUREAU OF RECLAMATION	CAMBRIDGE CANAL	SI		04/06/1976	A 14159	A-12067	K
BUREAU OF RECLAMATION	CAMBRIDGE CANAL	SI		04/06/1976	A 14159	A-12200	K
BUREAU OF RECLAMATION	CAMBRIDGE CANAL	SI		04/06/1976	A 14159	A-13228	K
BUREAU OF RECLAMATION	CAMBRIDGE CANAL	SI		04/06/1976	A 14159	A-14181	K
<u>REPUBLICAN RIVER</u>							
S: 27 T: 4 R: 25W FURNAS							
FRENCHMAN-CAMBRIDGE IRRIGATION DISTRICT	CAMBRIDGE CANAL	IR	2.30	04/15/1976	A 14181		K
FRENCHMAN-CAMBRIDGE IRRIGATION DISTRICT	CAMBRIDGE CANAL	IR	1.10	10/20/1977	A 15131		
<u>ENDERS, STRUNK, HARLAN COUNTY, SWANSON AND HUGH BUTLER LAKE RESERVOIRS</u>							
S: 27 T: 4 R: 25W FURNAS							
BUREAU OF RECLAMATION	CAMBRIDGE CANAL	SI		11/07/1977	A 15137	A-15131	
<u>REPUBLICAN RIVER</u>							
S: 27 T: 4 R: 25W FURNAS							
FRENCHMAN-CAMBRIDGE IRRIGATION DISTRICT	CAMBRIDGE CANAL	IR	4.29	03/25/1981	A 15804		K
<u>ENDERS, STRUNK, HARLAN COUNTY, SWANSON AND HUGH BUTLER LAKE RESERVOIRS</u>							
S: 27 T: 4 R: 25W FURNAS							
BUREAU OF RECLAMATION	CAMBRIDGE CANAL	SI		03/27/1981	A 15814	A-15804	K
<u>REPUBLICAN RIVER</u>							
S: 25 T: 4 R: 25W FURNAS							
HOWARD JOHNSON	PUMP	IR	3.08	01/02/1986	A 16466		
S: 20 T: 4 R: 24W FURNAS							
ADAMS CONSTRUCTION COMPANY	PUMP	IR	.50	07/25/1984	A 16316		K
<u>DEER CREEK, TRIB. TO</u>							
S: 36 T: 7 R: 26W FRONTIER							
BOARD OF EDUCATIONAL LANDS & FUNDS	PUMP	IR	.63	10/18/1977	A 15129		

SURFACE WATER RIGHTS DATA
CLAIMS, APPLICATIONS, AND APPROPRIATIONS IN DOWNSTREAM ORDER
DIVISION NO. 18

SOURCE LOCATION APPROPRIATOR	CARRIER	USE	GRANT IN CFS/AF	DATE OF PRIORITY	DOCKET/ APP. NUMBER	ANNOA.	FT. NT.
<u>DEER CREEK</u>							
S: 19 T: 6 R: 25W FRONTIER REX W & CAROLYN I HOUSER	PUMP	IR	1.83	06/15/1971	A 12294		
S: 30 T: 6 R: 25W FRONTIER KESTER LAND COMPANY	PUMP	IR	1.37	09/22/1971	A 12385		
<u>DEER CREEK, TRIB. TO</u>							
S: 11 T: 5 R: 25W FRONTIER DONALD SAYER	SAYER RESERVOIR NO. 2	ST	39.50AF	12/20/1965	A 10738		
<u>DEER CREEK</u>							
S: 23 T: 5 R: 25W FRONTIER KENNETH M DETERDING	PUMP	IR	.98	02/02/1970	A 11858		
<u>DEER CREEK, TRIB. TO</u>							
S: 12 T: 5 R: 25W FRONTIER DONALD SAYER	SAYER RESERVOIR NO. 3	ST	30.70AF	12/20/1965	A 10739		
<u>DEER CREEK</u>							
S: 9 T: 4 R: 24W FURNAS RICHARD LEWIS	PUMP	IR	1.03	02/03/1967	A 11036		
S: 15 T: 4 R: 24W FURNAS THOMAS G MALINE	PUMP	IR	.06	05/25/1972	A 12643		
<u>REPUBLICAN RIVER, TRIB. TO</u>							
S: 19 T: 4 R: 23W FURNAS WILFRED M SCHUTZ	PUMP	IR	1.63	05/31/1963	A 10198		
<u>REPUBLICAN RIVER</u>							
S: 28 T: 4 R: 23W FURNAS VERA F LEWIS	PUMP	IR	.83	09/13/1955	A 8121		
S: 33 T: 4 R: 23W FURNAS LELAND MCCOY	PUMP	IR	.77	04/13/1951	A 4842		
<u>MUDDY CREEK, TRIB. TO</u>							
S: 26 T: 6 R: 24W FRONTIER ROGER MONTER GROUP	MONTER GROUP RESERVOIR	ST	58.00AF	05/15/1978	A 15257		
<u>MUDDY CREEK</u>							
S: 3 T: 5 R: 24W GOSPER MARCELLUS E GROSS	PUMP	IR	.73	03/16/1959	A 9708		
S: 10 T: 5 R: 24W GOSPER ELDON H & CARLEEN FIENE	PUMP	IR	.40	03/16/1961	A 9909		
S: 11 T: 5 R: 24W GOSPER ROBERT D GROSS	PUMP	IR	.77	05/27/1974	A 13038		
S: 11 T: 5 R: 24W GOSPER CLARENCE W HELMS ET AL	PUMP	IR	1.20	07/23/1974	A 13095		
<u>MUDDY CREEK, EAST BRANCH, TRIB. TO</u>							
S: 33 T: 7 R: 23W GOSPER FADER & STEWART	FADER-STEWART RESERVOIR	ST	20.62AF	03/22/1963	A 10164		
S: 28 T: 6 R: 23W GOSPER ALLEN J ROBINSON	ROBINSON RESERVOIR	ST	21.10AF	04/06/1979	A 15445		

DEPARTMENT OF WATER RESOURCES

SURFACE WATER RIGHTS DATA
CLAIMS, APPLICATIONS, AND APPROPRIATIONS IN DOWNSTREAM ORDER
DIVISION NO. 18

SOURCE LOCATION APPROPRIATOR	CARRIER	USE	GRANT IN CFS/AF	DATE OF PRIORITY	DOCKET/ APP. NUMBER	ANNOA.	FT. NT.
<u>ROBINSON RESERVOIR</u> S: 28 T: 6 R: 23W GOSPER ALLEN J ROBINSON	PUMP	SO		04/06/1979	A 15446		
<u>MUDDY CREEK</u> S: 7 T: 4 R: 23W FURNAS ROBERT H HAUSSLER	PUMP	IR	.09	04/14/1954	A 6181		
S: 17 T: 4 R: 23W FURNAS FRED HOFFMAN	PUMP	IR	.24	03/13/1953	A 5204		
FRED HOFFMAN	PUMP	IR	.73	02/09/1927	A 1898		K#
S: 27 T: 4 R: 23W FURNAS KENNETH E CARPENTER	PUMP	IR	.23	03/10/1956	A 8408		
<u>ELK CREEK</u> S: 35 T: 5 R: 23W GOSPER VICTOR & SHIRLEY POLSTON	PUMP	IR	.30	03/07/1947	A 4044		
VICTOR & SHIRLEY POLSTON	PUMP	IR	1.26	09/08/1958	A 9645		
S: 3 T: 4 R: 23W FURNAS VICTOR & SHIRLEY POLSTON	GOLTER RESERVOIR	ST	53.00AF	02/27/1957	A 9260		
<u>GOLTER RESERVOIR</u> S: 3 T: 4 R: 23W FURNAS VICTOR & SHIRLEY POLSTON	PUMP	SI		02/27/1957	A 9822	A-4044	
VICTOR & SHIRLEY POLSTON	PUMP	SI		02/27/1957	A 9822	A-9645	
VICTOR & SHIRLEY POLSTON	GOLTER CANAL	SO		02/27/1957	A 9906		
<u>ELK CREEK</u> S: 11 T: 4 R: 23W FURNAS DAVID W & CHRISTINE F URBOM	PUMP	IR	.10	08/13/1913	A 1315		K
S: 23 T: 4 R: 23W FURNAS RONALD D. & KATHY M. MORSE	PUMP	IR	.21	12/27/1962	A 10133		
<u>DRY CREEK, TRIB. TO</u> S: 21 T: 4 R: 22W FURNAS RUSSEL D PAINE	PAINE RESERVOIR	ST	420.00AF	04/18/1940	A 3138		
<u>REPUBLICAN RIVER, TRIB. TO</u> S: 4 T: 3 R: 22W FURNAS IHLING L CARSKADON	BROEKER RESERVOIR	ST	122.00AF	12/10/1940	A 3349		
<u>BROEKER RESERVOIR</u> S: 4 T: 3 R: 22W FURNAS IHLING L CARSKADON	BROEKER CANAL	SO		12/10/1940	A 3535		
<u>LUEKING RESERVOIR</u> S: 3 T: 3 R: 22W FURNAS R & A CHRISTENSEN FARMS	LUEKING CANAL	SO		02/28/1940	A 3929		
<u>REPUBLICAN RIVER, TRIB. TO</u> S: 3 T: 3 R: 22W FURNAS R & A CHRISTENSEN FARMS	LUEKING RESERVOIR	ST	234.00AF	02/28/1940	A 3098		
<u>REPUBLICAN RIVER</u> S: 1 T: 3 R: 22W FURNAS RUTH E KNUTH	PUMP	IR	.33	04/22/1955	A 7323		

SURFACE WATER RIGHTS DATA
CLAIMS, APPLICATIONS, AND APPROPRIATIONS IN DOWNSTREAM ORDER
DIVISION NO. 1B

SOURCE LOCATION APPROPRIATOR	CARRIER	USE	GRANT IN CFS/AF	DATE OF PRIORITY	DOCKET/APP NUMBER	ANNOA.	FT. NT.
<u>REPUBLICAN RIVER</u> S: 1 T: 3 R: 22W FURNAS RUTH E KNUTH	PUMP	IR	.62	04/12/1957	A 9443		
<u>ASKEY LAKE</u> S: 5 T: 3 R: 21W FURNAS GLENN L & ALTA M PLEAS	PUMP	IR	.07	01/04/1930	A 2120		K
<u>TURKEY CREEK, EAST BRANCH</u> S: 19 T: 6 R: 21W GOSPER CRAIG FORSTER	PUMP	IR	.29	07/05/1979	A 15514		K
<u>TURKEY CREEK</u> S: 2 T: 4 R: 22W FURNAS DOYLE F DAWSON	PUMP	IR	.43	04/06/1954	A 6164		
S: 12 T: 4 R: 22W FURNAS NELLIE HUNT	PUMP	IR	.92	10/03/1974	A 13217		
LORAN FISHER JR	PUMP	IR	.63	04/01/1963	A 10166		
S: 13 T: 4 R: 22W FURNAS LORAN FISHER JR	PUMP	IR	.05	03/16/1951	A 4822		
LORAN FISHER JR	PUMP	IR	.18	06/18/1954	A 6367		
LOWELL T COAKLEY	PUMP	IR	.45	11/28/1952	A 5090		#
<u>REPUBLICAN RIVER TRIB. TO CROW RESERVOIR</u> S: 19 T: 5 R: 20W PHELPS ROBERT L & ADA C HINSON	PUMP	IR	1.71	08/10/1979	A 15546		
<u>REPUBLICAN RIVER TRIB. TO CLARK CROW</u> S: 19 T: 3 R: 20W HARLAN	CROW CANAL	SO		11/20/1940	A 3548		
<u>REPUBLICAN RIVER TRIB. TO CLARK CROW</u> S: 19 T: 3 R: 20W HARLAN	CROW RESERVOIR	ST	99.00AF	11/20/1940	A 3333		
<u>REPUBLICAN RIVER</u> S: 27 T: 3 R: 20W HARLAN MARJORIE L BOSE	PUMP	IR	3.80	03/04/1971	A 12178		
GEORGE R & MARY A RUNCK	PUMP	IR	1.99	09/18/1928	A 2029		K
<u>NISSEN PIT NO. 2</u> S: 21 T: 3 R: 20W HARLAN A H NISSEN	PUMP	IR	.57	04/23/1964	A 10355		
<u>NISSEN PIT NO. 3</u> S: 21 T: 3 R: 20W HARLAN A H NISSEN	PUMP	IR	.28	04/23/1964	A 10356		
<u>SPRING CREEK</u> S: 21 T: 5 R: 20W PHELPS LUEKING BROS, INC	PUMP	IR	.75	09/28/1971	A 12389		
S: 28 T: 5 R: 20W PHELPS ARZETTA B MCCUMBERS	PUMP	IR	2.18	05/25/1965	A 10632		
S: 9 T: 4 R: 20W HARLAN R DOUGLAS YORK	PUMP	IR	1.19	08/15/1973	A 12921		

SURFACE WATER RIGHTS DATA
CLAIMS, APPLICATIONS, AND APPROPRIATIONS IN DOWNSTREAM ORDER
DIVISION NO. 1B

SOURCE LOCATION APPROPRIATOR	CARRIER	USE	GRANT IN CFS/AF	DATE OF PRIORITY	DOCKET/ APP. NUMBER	ANNOA.	FT. NT.
<u>SPRING CREEK</u>							
S: 21 T: 4 R: 20W HARLAN ARNOLD SCHOEN	PUMP	IR	.55	02/28/1967	A 11052		
S: 3 T: 3 R: 20W HARLAN LEON E & LEONA M JOHNSON	PUMP	IR	1.29	04/19/1961	A 9928		
S: 15 T: 3 R: 20W HARLAN HAROLD BROWN	PUMP	IR	.08	06/09/1943	A 3617		
<u>REPUBLICAN RIVER TRIB. TO</u>							
S: 14 T: 3 R: 20W HARLAN HUNT C D BAR, INC	PUMP	IR	1.17	07/17/1969	A 11751		
<u>FOSTER CREEK</u>							
S: 23 T: 3 R: 20W HARLAN FOSTER CREEK FARMS, INC	PUMP	IR	.71	02/13/1976	A 14022		
S: 26 T: 3 R: 20W HARLAN VIRGIL D & LEAH A PETERSON	PUMP	IR	.19	06/05/1952	A 4971		
<u>REPUBLICAN RIVER</u>							
S: 35 T: 3 R: 20W HARLAN DEAN A BOSE ET AL	PUMP	IR	1.58	04/21/1975	A 13561		
S: 36 T: 3 R: 20W HARLAN WENDELL OLSON	PUMP	IR	1.00	08/05/1943	A 3629		
<u>SCHOOL CREEK</u>							
S: 24 T: 3 R: 20W HARLAN WALLACE & ORTHA BROEKER	PUMP	IR	.17	09/03/1952	A 5021		
<u>REPUBLICAN RIVER</u>							
S: 31 T: 3 R: 19W HARLAN JESSIE F LENNEMANN	PUMP	IR	1.08	01/04/1961	A 9878		
S: 6 T: 2 R: 19W HARLAN JOHN WESSELS	PUMP	IR	1.93	04/23/1981	A 15852		
S: 7 T: 2 R: 19W HARLAN ORLEANS MILLING COMPANY, INC	PUMP	IR	2.09	08/03/1961	A 9964		
GERALD L & JAMES A DAKE	PUMP	IR		12/30/1888	A 16730		*
CLAIR COADY	PUMP	IR	4.49	02/05/1971	A 12151		
S: 18 T: 2 R: 19W HARLAN GORDON STOELTING & SONS	PUMP	IR	.55	07/16/1981	A 15939		
<u>REPUBLICAN RIVER TRIB. TO</u>							
S: 1 T: 2 R: 20W HARLAN OPAL J BASSETT	PUMP	IR	.25	03/03/1947	A 4042		
S: 12 T: 2 R: 20W HARLAN GERALD W DAKE ESTATE	PUMP	IR	1.49	09/11/1959	A 9761		
<u>REPUBLICAN RIVER</u>							
S: 18 T: 2 R: 19W HARLAN FRANCIS HERGOTT	PUMP	IR	.67	12/31/1951	A 4924		
FRANCIS HERGOTT	PUMP	IR	.81	01/13/1949	A 4421		#
S: 19 T: 2 R: 19W HARLAN L J BOSE	PUMP	IR	.43	05/29/1964	A 10377		

SURFACE WATER RIGHTS DATA
CLAIMS, APPLICATIONS, AND APPROPRIATIONS IN DOWNSTREAM ORDER
DIVISION NO. 1B

SOURCE LOCATION APPROPRIATOR	CARRIER	USE	GRANT IN CFS/AF	DATE OF PRIORITY	DOCKET/APP. NUMBER	ANNO. FT. NT.
REPUBLICAN RIVER						
S: 19 T: 2 R: 19W HARLAN GERALD A WIEDEL	PUMP	IR	1.94	11/30/1948	A 4387	
S: 20 T: 2 R: 19W HARLAN ORLEANS MILLING COMPANY, INC	PUMP	IR	.89	06/08/1978	A 15273	
S: 19 T: 2 R: 19W HARLAN GERALD A WIEDEL	PUMP	IR	.55	06/21/1979	A 15498	
S: 21 T: 2 R: 19W HARLAN KERN L PORTER	PUMP	IR	.87	01/27/1984	A 16265	
MILROSE CREEK						
S: 27 T: 4 R: 19W HARLAN AGNES DAVID	CARTER-DAVID RESERVOIR	ST	12.10AF	09/19/1973	A 12945	
S: 34 T: 4 R: 19W HARLAN AGNES DAVID	MILROSE-DAVID RES. NO. 2	ST	16.20AF	11/15/1974	A 13275	
SAPPA CREEK						
S: 35 T: 1 R: 24W FURNAS DALE STEVENSON	PUMP	IR	.74	10/03/1955	A 8213	
S: 36 T: 1 R: 24W FURNAS W DEAN WILLEY	PUMP	IR	.38	06/02/1954	A 6355	
W DEAN WILLEY	PUMP	IR	2.80	10/23/1961	A 9990	
S: 30 T: 1 R: 23W FURNAS HELEN STEVENSON	PUMP	IR	2.67	04/19/1962	A 10045	
FANNIE STEVENSON ESTATE	PUMP	IR	1.14	04/27/1962	A 10053	
S: 25 T: 1 R: 24W FURNAS EDGAR BLICKENSTAFF	PUMP	IR	2.50	08/04/1960	A 9848	
S: 30 T: 1 R: 23W FURNAS EDGAR BLICKENSTAFF	PUMP	IR	1.08	12/12/1949	A 4550	
S: 19 T: 1 R: 23W FURNAS B & W FARMS	PUMP	IR	2.31	06/15/1960	A 9830	
SAPPA CREEK TRIP TO						
S: 33 T: 1 R: 23W FURNAS FURNAS COUNTY COMMISSIONERS	DENZEL-LOFGREEN GROUP RES.	ST	30.60AF	05/01/1981	A 15862	
SAPPA CREEK						
S: 14 T: 1 R: 23W FURNAS ROBERT S & FLORINE M THEOBALD	PUMP	IR	2.98	08/23/1960	A 9857	
S: 17 T: 1 R: 22W FURNAS WILBUR THOMAS	PUMP	IR	2.60	09/23/1964	A 10447	
S: 15 T: 1 R: 22W FURNAS FRED & BELVA ASPEDON	PUMP	IR	1.24	03/08/1966	A 10789	
S: 10 T: 1 R: 22W FURNAS VOLGAMORE & CHRISTENSEN	PUMP	IR	.28	05/04/1942	A 3564	
S: 11 T: 1 R: 22W FURNAS ARLYN LAMBERT	PUMP	IR	.46	01/14/1965	A 10513	

SURFACE WATER RIGHTS DATA
CLAIMS, APPLICATIONS, AND APPROPRIATIONS IN DOWNSTREAM ORDER
DIVISION NO. 1B

SOURCE LOCATION APPROPRIATOR	CARRIER	USE	GRANT IN CFS/AF	DATE OF PRIORITY	DOCKET/ APP. NUMBER	ANNOA. FT. NT.
<u>SAPPA CREEK</u>						
S: 13 T: 1 R: 22W FURNAS CAROL R & WALTER R PORTER	PUMP	IR	1.10	03/31/1954	A 6156	
S: 12 T: 1 R: 22W FURNAS EUGENE CLASON	PUMP	IR	.16	09/11/1946	A 3957	
EUGENE CLASON	PUMP	IR	.42	08/29/1953	A 5519	
S: 7 T: 1 R: 21W FURNAS FORREST FLODINE	PUMP	IR	.34	09/03/1952	A 5020	
FORREST FLODINE	PUMP	IR	.23	07/23/1948	A 4310	
S: 5 T: 1 R: 21W FURNAS BEN FLETCHER	PUMP	IR	2.11	02/03/1958	A 9588	
S: 34 T: 2 R: 21W FURNAS DAREL D & MARY H PERKINS	PUMP	IR	1.22	09/21/1940	A 3271	
DAREL D & MARY H PERKINS	PUMP	IR	.77	11/26/1948	A 4376	
S: 35 T: 2 R: 21W FURNAS WALTER GERD	PUMP	IR	.13	02/26/1940	A 3095	
<u>SAPPA CREEK TRIB. TO</u>						
S: 34 T: 2 R: 21W FURNAS BLEES & HAROLD	GERD RESERVOIR	ST	54.00AF	02/29/1940	A 3099	
<u>GERD RESERVOIR</u>						
S: 34 T: 2 R: 21W FURNAS BLEES & HAROLD	PUMP	SO		02/29/1940	A 3485	
<u>SAPPA CREEK</u>						
S: 35 T: 2 R: 21W FURNAS WALTER GERD	PUMP	IR	1.00	04/16/1969	A 11687	
EVERETT SCHLUNTZ	PUMP	IR	.55	08/23/1945	A 3852	
EVERETT SCHLUNTZ	PUMP	IR	.39	10/27/1948	A 4354	
<u>BEAVER CREEK</u>						
S: 32 T: 1 R: 28W RED WILLOW NORRIS E & JOYCE WEYENETH	PUMP	IR	.72	12/14/1956	A 9038	
S: 24 T: 1 R: 28W RED WILLOW JOHN E GALLATIN	PUMP	IR	.88	10/08/1937	A 2796	
<u>BEAVER CREEK TRIB. TO</u>						
S: 13 T: 1 R: 28W RED WILLOW MARVIN & SHIRLEY COPENBARGER	GALLATIN RESERVOIR	ST	361.00AF	02/28/1946	A 3876	
<u>BEAVER CREEK</u>						
S: 24 T: 1 R: 28W RED WILLOW MARVIN & SHIRLEY COPENBARGER	PUMP	IR	.71	04/01/1938	A 2857	
S: 14 T: 1 R: 27W RED WILLOW MELVIN & JOYCE NICHOLSON	PUMP	IR	2.75	01/19/1953	A 5134	
S: 10 T: 1 R: 26W RED WILLOW LOMAX GOLDEN ACRES, INC	PUMP	IR	2.13	03/13/1963	A 10157	
S: 11 T: 1 R: 26W RED WILLOW MORRIS BROTHERS FARMS	PUMP	IR	.64	05/10/1939	A 2920	

SURFACE WATER RIGHTS DATA
CLAIMS, APPLICATIONS, AND APPROPRIATIONS IN DOWNSTREAM ORDER
DIVISION NO. 1B

SOURCE LOCATION APPROPRIATOR	CARRIER	USE	GRANT IN CFS/AF	DATE OF PRIORITY	DOCKET/ APP. NUMBER	ANNOA.	FT. NT.
BEAVER CREEK							
S: 11 T: 1 R: 26W RED WILLOW MORRIS BROTHERS FARMS	PUMP	IR	.30	05/22/1962	A 10062		
S: 31 T: 2 R: 25W FURNAS GLENN LEMASTER	PUMP	IR	1.53	03/31/1958	A 9610		
S: 34 T: 2 R: 25W FURNAS DAVID L. RUF	PUMP	IR	2.94	06/08/1971	A 12293		
S: 26 T: 2 R: 24W FURNAS LARRY BECKER	PUMP	IR	2.27	08/10/1960	A 9852		
S: 24 T: 2 R: 24W FURNAS RUBY GUILFOYLE	PUMP	IR	.79	11/09/1966	A 10977		
S: 21 T: 2 R: 23W FURNAS GEORGE M WILMOT ESTATE	PUMP	IR	.31	05/02/1955	A 7433		
S: 23 T: 2 R: 23W FURNAS JEROME BECKER	PUMP	IR	.70	09/15/1941	A 3505	#	
S: 24 T: 2 R: 23W FURNAS WARREN G LUSH	PUMP	IR	1.90	08/01/1963	A 10230		
S: 13 T: 2 R: 23W FURNAS CLAY O & EHELINE FLETCHER	PUMP	IR	.41	05/02/1956	A 8531		
S: 18 T: 2 R: 22W FURNAS VANMATRE FARMS, INC	PUMP	IR	.34	03/30/1960	A 9807		
S: 18 T: 2 R: 22W FURNAS JAMES C VANMATRE	PUMP	IR	.96	01/10/1941	A 3366		
S: 12 T: 2 R: 23W FURNAS FARRELL & BARBARA BATES	PUMP	IR	.33	04/12/1968	A 11395		
BEAVER CREEK TRIB. TO							
S: 12 T: 2 R: 23W FURNAS WARD C BUNDDY	GAREY RESERVOIR	ST	57.00AF	10/14/1939	A 2986		
GAREY RESERVOIR							
S: 12 T: 2 R: 23W FURNAS WARD C BUNDDY	GAREY CANAL	SO		10/14/1939	A 3483		
BEAVER CREEK TRIB. TO							
S: 7 T: 2 R: 22W FURNAS FURNAS COUNTY COMMISSIONERS	VAN CLEAVE RESERVOIR	ST	126.00AF	05/31/1945	A 3836		
VAN CLEAVE RESERVOIR							
S: 7 T: 2 R: 22W FURNAS FURNAS COUNTY COMMISSIONERS	FURNAS COUNTY COMMISSIONER CANAL	SO		05/31/1945	A 3885		
BEAVER CREEK							
S: 20 T: 2 R: 22W FURNAS LYNN & BONNIE PERKINS	PUMP	IR	1.63	03/07/1967	A 11064		
S: 15 T: 2 R: 22W FURNAS RALPH N WARNER	PUMP	IR	3.27	04/29/1963	A 10182		
BERNARD BECKER	PUMP	IR	.77	08/15/1942	A 3582		
BERNARD BECKER	PUMP	IR	.45	03/31/1954	A 6157		

DEPARTMENT OF WATER RESOURCES

SURFACE WATER RIGHTS DATA
CLAIMS, APPLICATIONS, AND APPROPRIATIONS IN DOWNSTREAM ORDER
DIVISION NO. 1B

SOURCE LOCATION APPROPRIATOR	CARRIER	USE	GRANT IN CFS/AF	DATE OF PRIORITY	DOCKET/APP. NUMBER	ANNOTA.	FT. NT.
<u>BEAVER CREEK, TRIB. TO</u> S: 22 T: 2 R: 22W FURNAS WILMA E CAMPBELL	CAMPBELL RESERVOIR	ST	161.50AF	07/23/1941	A 3459		
<u>CAMPBELL RESERVOIR</u> S: 22 T: 2 R: 22W FURNAS WILMA E CAMPBELL	CAMPBELL CANAL	SO		07/23/1941	A 3460		
<u>BEAVER CREEK</u> S: 7 T: 2 R: 21W FURNAS DENNIS K HUNT	PUMP	IR	.33	12/04/1952	A 5095		
<u>SAPPA CREEK</u> S: 19 T: 2 R: 20W HARLAN LLOYD A & LOIS FLODINE	PUMP	IR	.94	09/09/1926	A 1855		K
VIRGIL SMITH	PUMP	IR	.60	05/04/1940	A 3148		
LAWRENCE E EHRKE	PUMP	IR	2.14	05/06/1963	A 10187		
S: 20 T: 2 R: 20W HARLAN DEAN LANS	PUMP	IR	.56	04/19/1988	A 16637		
DEAN LANS	PUMP	IR	.99	01/28/1969	A 11627		#
S: 21 T: 2 R: 20W HARLAN RALPH J LUBECK	PUMP	IR	1.29	05/15/1967	A 11139		
<u>TWIN CREEK</u> S: 28 T: 2 R: 20W HARLAN LLOYD E EHRKE	EHRKE RESERVOIRS 1 & 2	ST	50.00AF	05/23/1972	A 12634		
<u>EHRKE RESERVOIRS 1 AND 2</u> S: 28 T: 2 R: 20W HARLAN LLOYD E EHRKE	PUMPS	SO		05/28/1972	A 12635		
<u>SAPPA CREEK</u> S: 21 T: 2 R: 20W HARLAN KENNETH E BANTAM	PUMP	IR	2.58	03/16/1966	A 10803		
BERT D BLICKENSTAFF	PUMP	IR	1.03	11/05/1940	A 3324		
<u>SAPPA CREEK, TRIB. TO</u> S: 9 T: 2 R: 20W HARLAN LOWER REPUBLICAN NRD	DETENTION RESERVOIR 2-A	ST	70.41AF	07/20/1967	A 11202		
S: 8 T: 2 R: 20W HARLAN LOWER REPUBLICAN NRD	DETENTION RESERVOIR 3-A	ST	43.40AF	07/20/1967	A 11203		
<u>SAPPA CREEK</u> S: 22 T: 2 R: 20W HARLAN HALBERT W MILLER	PUMP	IR	.61	02/18/1953	A 5173		
HORWART & HORWART	PUMP	IR	.76	08/01/1939	A 2945		
S: 23 T: 2 R: 20W HARLAN JOHN C LUBECK	PUMP	IR	.46	08/14/1939	A 2951		
S: 24 T: 2 R: 20W HARLAN CLARENCE DAKE	PUMP	IR	.57	07/30/1952	A 5000		
CLARENCE DAKE	PUMP	IR	1.35	03/15/1967	A 11074		
CLARENCE DAKE	PUMP	IR	.13	02/25/1971	A 12168		

SURFACE WATER RIGHTS DATA
CLAIMS, APPLICATIONS, AND APPROPRIATIONS IN DOWNSTREAM ORDER
DIVISION NO. 1B

SOURCE LOCATION APPROPRIATOR	CARRIER	USE	GRANT IN CFS/AF	DATE OF PRIORITY	DOCKET/ APP. NUMBER	ANNOA.	FT. NT.
<u>SAPPA CREEK</u>							
S: 24 T: 2 R: 20W HARLAN							
ALVIN D & DARLENE C JOHNSON	PUMP	IR	1.09	05/23/1934	A 2385		
CLARENCE DAKE	PUMP	IR	.85	07/05/1944	A 3742		
S: 30 T: 2 R: 19W HARLAN							
YOUNGQUIST FARMS, INC	PUMP	IR	.75	07/08/1950	A 4721		
<u>FLAG CREEK</u>							
S: 15 T: 2 R: 19W HARLAN							
FLAG CREEK RANCH INC	PUMP	IR	.82	10/01/1962	A 10109		
S: 22 T: 2 R: 19W HARLAN							
MERLE E DAVENPORT	PUMP	IR	.09	07/05/1944	A 3741		
<u>REPUBLICAN RIVER TRIB. TO</u>							
S: 2 T: 1 R: 19W HARLAN							
ROBERT HAEKER	HAEKER LAKE	ST	105.00AF	08/30/1946	A 3950		
S: 29 T: 2 R: 18W HARLAN							
CURTIS E PFEIL	PUMP	IR	.21	06/27/1988	A 16671		
S: 32 T: 2 R: 18W HARLAN							
ALMA GOLF COURSE	PUMP	IR	.75	07/06/1984	A 16309		
<u>COOK CREEK</u>							
S: 28 T: 2 R: 18W HARLAN							
SCOTT L & JUDITH A MCGEE	PUMP	IR	.36	04/13/1972	A 12589		
<u>METHODIST CREEK</u>							
S: 25 T: 2 R: 18W HARLAN							
ELVIRA L SULL IVAN	PUMP	IR	.91	06/18/1963	A 10206		
<u>PRAIRIE DOG CREEK</u>							
S: 31 T: 1 R: 19W HARLAN							
GARRY PORTER	PUMP	IR	1.21	09/04/1964	A 10433		
S: 32 T: 1 R: 19W HARLAN							
PAULINE A POYSER	PUMP	IR	.62	01/21/1957	A 9115		
S: 34 T: 1 R: 19W HARLAN							
LEO E BANTAM	PUMP	IR	.91	12/07/1962	A 10128		
S: 35 T: 1 R: 19W HARLAN							
HAROLD & DOROTHY MILLER	PUMP	IR	.23	02/11/1949	A 4434		
HAROLD, DOROTHY MILLER	PUMP	IR	.93	10/11/1940	A 3292		
S: 36 T: 1 R: 19W HARLAN							
GARY W CHRISTENSEN	PUMP	IR	1.49	12/30/1966	A 11007		
S: 31 T: 1 R: 18W HARLAN							
WOLF FARMS, INC	PUMP	IR	1.24	07/16/1955	A 7784		
<u>PRAIRIE DOG CREEK, TRIB. TO</u>							
S: 31 T: 1 R: 18W HARLAN							
DEAN & CLARENCE WOLF	WOLF RESERVOIR NO. 1	ST	101.00AF	03/22/1952	A 4951		
<u>PRAIRIE DOG CREEK</u>							
S: 31 T: 1 R: 18W HARLAN							
WOLF FARMS, INC	PUMP	IR	.44	11/06/1939	A 3010		

SURFACE WATER RIGHTS DATA
CLAIMS, APPLICATIONS, AND APPROPRIATIONS IN DOWNSTREAM ORDER
DIVISION NO. 1B

SOURCE LOCATION APPROPRIATOR	CARRIER	USE	GRANT IN CFS/AF	DATE OF PRIORITY	DOCKET/ APP. NUMBER	ANNOA.	FT. NT.
<u>PRAIRIE DOG CREEK</u>							
S: 32 T: 1 R: 18W HARLAN FRED KAUK	PUMP	IR	.29	08/07/1939	A 2948		
<u>PRAIRIE DOG CREEK TRIBUT TO</u>							
S: 29 T: 1 R: 18W HARLAN FRED KAUK	PUMP	IR	.22	12/12/1939	A 3047		
<u>REPUBLICAN RIVER</u>							
S: 11 T: 1 R: 17W HARLAN BUREAU OF RECLAMATION	HARLAN COUNTY RESERVOIR	ST	35000.00AF	01/26/1948	A 4190		
BOSTWICK IRRIGATION DISTRICT	FRANKLIN CANAL	IR	35.90	04/03/1946	A 2691A		K
BOSTWICK IRRIGATION DISTRICT	FRANKLIN CANAL	IR	32.16	04/03/1946	A 2691BR	P-325	K
BOSTWICK IRRIGATION DISTRICT	FRANKLIN CANAL	IR	15.43	02/26/1948	A 4216		K
BOSTWICK IRRIGATION DISTRICT	FRANKLIN CANAL	IR	1.20	04/16/1954	A 6221		K
<u>ENDERS, STRUNK, HARLAN COUNTY, SWANSON AND HUGH BUTLER LAKE RESERVOIRS</u>							
S: 11 T: 1 R: 17W HARLAN BUREAU OF RECLAMATION	FRANKLIN CANAL	SI		04/16/1954	A 62250	A-2691A	K
BUREAU OF RECLAMATION	FRANKLIN CANAL	SI		04/16/1954	A 62250	A-2691BR	K
BUREAU OF RECLAMATION	FRANKLIN CANAL	SI		04/16/1954	A 62250	A-4216	K
BUREAU OF RECLAMATION	FRANKLIN CANAL	SI		04/16/1954	A 62250	A-6221	K
<u>REPUBLICAN RIVER</u>							
S: 11 T: 1 R: 17W HARLAN BOSTWICK IRRIGATION DISTRICT	FRANKLIN CANAL	IR	1.21	11/21/1955	A 8259		K
BOSTWICK IRRIGATION DISTRICT	FRANKLIN CANAL	IR	.76	05/21/1958	A 9623		K
BOSTWICK IRRIGATION DISTRICT	FRANKLIN CANAL	IR	.26	04/24/1959	A 9724		K
BOSTWICK IRRIGATION DISTRICT	FRANKLIN CANAL	IR	4.49	10/06/1966	A 10964		K
BOSTWICK IRRIGATION DISTRICT	FRANKLIN CANAL	IR	1.47	01/23/1973	A 12796		K
<u>ENDERS, STRUNK, HARLAN COUNTY, SWANSON AND HUGH BUTLER LAKE RESERVOIRS</u>							
S: 11 T: 1 R: 17W HARLAN BUREAU OF RECLAMATION	FRANKLIN CANAL	SI		11/13/1974	A 13268	A-8259	
BUREAU OF RECLAMATION	FRANKLIN CANAL	SI		11/13/1974	A 13268	A-9623	
BUREAU OF RECLAMATION	FRANKLIN CANAL	SI		11/13/1974	A 13268	A-9724	
BUREAU OF RECLAMATION	FRANKLIN CANAL	SI		11/13/1974	A 13268	A-10964	
BUREAU OF RECLAMATION	FRANKLIN CANAL	SI		11/13/1974	A 13268	A-12796	K
<u>REPUBLICAN RIVER</u>							
S: 11 T: 1 R: 17W HARLAN BOSTWICK IRRIGATION DISTRICT	FRANKLIN CANAL	IR	.30	04/07/1976	A 14162		
<u>ENDERS, STRUNK, HARLAN COUNTY, SWANSON AND HUGH BUTLER LAKE RESERVOIRS</u>							
S: 11 T: 1 R: 17W HARLAN BUREAU OF RECLAMATION	FRANKLIN CANAL	SI		04/07/1976	A 14163	A-14162	
<u>REPUBLICAN RIVER</u>							
S: 11 T: 1 R: 17W HARLAN BOSTWICK IRRIGATION DISTRICT	FRANKLIN CANAL	IR	.81	06/11/1979	A 15488		
<u>ENDERS, STRUNK, HARLAN COUNTY, SWANSON AND HUGH BUTLER LAKE RESERVOIRS</u>							
S: 11 T: 1 R: 17W HARLAN BUREAU OF RECLAMATION	FRANKLIN CANAL	SI		07/11/1979	A 15518	A-15488	

SURFACE WATER RIGHTS DATA
CLAIMS, APPLICATIONS, AND APPROPRIATIONS IN DOWNSTREAM ORDER
DIVISION NO. 1B

SOURCE LOCATION APPROPRIATOR	CARRIER	USE	GRANT IN CFS/AF	DATE OF PRIORITY	DOCKET/ APP. NUMBER	ANNOA.	FT. NT.
<u>REPUBLICAN RIVER</u>							
S: 11 T: 1 R: 17W HARLAN BOSTWICK IRRIGATION DISTRICT	FRANKLIN CANAL	IR	1.44	05/05/1982	A 16099		
<u>FENDERS, STRUNK, HARLAN COUNTY, SWANSON AND HUGH BUTLER LAKE RESERVOIRS</u>							
S: 11 T: 1 R: 17W WEBSTER BUREAU OF RECLAMATION	FRANKLIN CANAL	SI		05/20/1982	A 16108	A-16099	
<u>REPUBLICAN RIVER</u>							
S: 11 T: 1 R: 17W HARLAN BOSTWICK IRRIGATION DISTRICT	NAPONEE CANAL	IR	10.97	02/26/1948	A 4217		K
BOSTWICK IRRIGATION DISTRICT	NAPONEE CANAL	IR	.66	04/16/1954	A 6220		K
<u>FENDERS, STRUNK, HARLAN COUNTY, SWANSON AND HUGH BUTLER LAKE RESERVOIRS</u>							
S: 11 T: 1 R: 17W HARLAN BUREAU OF RECLAMATION	NAPONEE CANAL	SI		04/16/1954	A 6225N	A-4217	K
BUREAU OF RECLAMATION	NAPONEE CANAL	SI		04/16/1954	A 6225N	A-6220	
<u>REPUBLICAN RIVER</u>							
S: 11 T: 1 R: 17W HARLAN BOSTWICK IRRIGATION DISTRICT	NAPONEE CANAL	IR	1.23	04/19/1957	A 9463		K
BOSTWICK IRRIGATION DISTRICT	NAPONEE CANAL	IR	.16	04/24/1959	A 9722		
BOSTWICK IRRIGATION DISTRICT	NAPONEE CANAL	IR	2.47	10/06/1966	A 10965		K
<u>FENDERS, STRUNK, HARLAN COUNTY, SWANSON AND HUGH BUTLER LAKE RESERVOIRS</u>							
S: 11 T: 1 R: 17W HARLAN BUREAU OF RECLAMATION	NAPONEE CANAL	SI		11/13/1974	A 13269	A-9463	K
BUREAU OF RECLAMATION	NAPONEE CANAL	SI		11/13/1974	A 13269	A-9722	
BUREAU OF RECLAMATION	NAPONEE CANAL	SI		11/13/1974	A 13269	A-10965	K
<u>REPUBLICAN RIVER</u>							
S: 11 T: 1 R: 17W HARLAN BOSTWICK IRRIGATION DISTRICT	NAPONEE CANAL	IR	.93	09/10/1982	A 16148		#
<u>FENDERS, STRUNK, HARLAN COUNTY, SWANSON AND HUGH BUTLER LAKE RESERVOIRS</u>							
S: 11 T: 1 R: 17W HARLAN BUREAU OF RECLAMATION	NAPONEE CANAL	SI		10/21/1982	A 16156	A-16148	
<u>EUREKA CREEK</u>							
S: 36 T: 2 R: 17W HARLAN MAYNARD L & JANIS C GALL	PUMP	IR	1.65	09/09/1976	A 14453		
MAYNARD L GALL	GALL RESERVOIR	ST	3.00AF	08/21/1979	A 15567		
S: 1 T: 1 R: 17W HARLAN RONALD L HAWLEY ET AL	PUMP	IR	.48	05/21/1975	A 13587		
<u>REPUBLICAN RIVER</u>							
S: 12 T: 1 R: 17W HARLAN RONALD L HAWLEY ET AL	PUMP	IR	1.07	05/21/1975	A 13588		
S: 6 T: 1 R: 16W HARLAN VIVIAN C RASMUSSEN	PUMP	IR	.43	06/05/1986	A 16493		
<u>CROW CREEK</u>							
S: 30 T: 1 R: 16W FRANKLIN DWAYNE HEER	PUMP	IR	.51	02/22/1977	A 14750		

SURFACE WATER RIGHTS DATA
CLAIMS, APPLICATIONS, AND APPROPRIATIONS IN DOWNSTREAM ORDER
DIVISION NO. 1B

SOURCE LOCATION APPROPRIATOR	CARRIER	USE	GRANT IN CFS/AF	DATE OF PRIORITY	DOCKET/ APP. NUMBER	ANNOA.	FT. NT.
<u>TURKEY CREEK TRIB. TO</u> S: 31 T: 6 R: 19W PHELPS ROY W PEARSON	PEARSON RESERVOIR	ST	4.30AF	04/06/1972	A 12579		
<u>TURKEY CREEK</u> S: 6 T: 4 R: 18W HARLAN BUSY B RANCH	PUMP	IR	4.40	12/22/1975	A 13914		
S: 8 T: 4 R: 18W HARLAN ESTHER D FERDINAND	PUMP	IR	.37	02/13/1973	A 12804		
S: 16 T: 4 R: 18W HARLAN LLOYD P & EVELYN MENNENGA	PUMP	IR	.39	03/21/1972	A 12558		
<u>TURKEY CREEK TRIB. TO</u> S: 4 T: 4 R: 18W HARLAN DEMPSEY W MCNIEL	MCNIEL RESERVOIR	ST	21.77AF	07/30/1962	A 10091		
<u>MCNIEL RESERVOIR</u> S: 4 T: 4 R: 18W HARLAN DEMPSEY W MCNIEL	PUMP	SO		11/26/1963	A 10261		
<u>TURKEY CREEK</u> S: 2 T: 3 R: 18W HARLAN ARLO G LIPPSTREU	PUMP	IR	1.05	05/11/1970	A 11936		
<u>TURKEY CREEK TRIB. TO</u> S: 17 T: 3 R: 17W HARLAN LEWIS ARTZ	PUMP	IR	.79	08/26/1974	A 13169		
S: 9 T: 3 R: 17W HARLAN HAZEL F GLADMAN	GLADMAN RESERVOIR	ST	7.03AF	04/11/1963	A 10173		
<u>TURKEY CREEK</u> S: 28 T: 3 R: 17W HARLAN MILFORD SUNDQUIST	PUMP	IR	.30	05/13/1968	A 11421		
S: 20 T: 2 R: 16W FRANKLIN RUTH KINSEY	PUMP	IR	.13	11/15/1948	A 4365		
RUTH KINSEY	PUMP	IR	1.77	08/12/1976	A 14390		
S: 29 T: 2 R: 16W FRANKLIN DALLAS L HARING	PUMP	IR	.68	03/02/1951	A 4815		
DALLAS L HARING	PUMP	IR	.45	12/15/1954	A 6915		
DALLAS L & JOLEAN A HARING	PUMP	IR	1.61	01/13/1975	A 13355		
S: 32 T: 2 R: 16W FRANKLIN DELTON JOHNSON ESTATE	PUMP	IR	1.18	09/28/1966	A 10960		K
S: 4 T: 1 R: 16W FRANKLIN DELMER E & LEAH L BRADLEY	PUMP	IR	.33	07/25/1940	A 3216		
DELMER E & LEAH L BRADLEY	PUMP	IR	.08	05/28/1949	A 4475		
DELMER BRADLEY	PUMP	IR	.30	04/07/1976	A 14166		
DELMER BRADLEY	PUMP	IR	.23	04/07/1976	A 14166	A-3216	D
DELMER BRADLEY	PUMP	IR	.05	04/07/1976	A 14166	A-4475	D
<u>REPUBLICAN RIVER</u> S: 8 T: 1 R: 16W FRANKLIN PAUL LIESINGER	PUMP	IR	.40	12/27/1976	A 14734		

SURFACE WATER RIGHTS DATA
CLAIMS, APPLICATIONS, AND APPROPRIATIONS IN DOWNSTREAM ORDER
DIVISION NO. 1B

SOURCE LOCATION APPROPRIATOR	CARRIER	USE	GRANT IN CFS/AF	DATE OF PRIORITY	DOCKET/ APP. NUMBER	ANNOT.	FT. NT.
<u>REPUBLICAN RIVER</u>							
S: 8 T: 1 R: 16W FRANKLIN BERNICE H POST	PUMP	IR	2.92	06/06/1974	A 13043		K
S: 16 T: 1 R: 16W FRANKLIN HUMPERT FARMS, INC	PUMP	IR	.45	05/25/1957	A 9507		
HUMPERT FARMS, INC	PUMP	IR	1.00	04/26/1948	A 4250		
HUMPERT FARMS, INC	PUMP	IR	.69	01/12/1981	A 15745		
S: 15 T: 1 R: 16W FRANKLIN DONALD L & JOY E SINDT	PUMP	IR	.93	02/13/1973	A 12803		
S: 10 T: 1 R: 16W FRANKLIN MARIE JACKSON	PUMP	IR	1.39	12/03/1975	A 13889		
KAHRS FARMS, INC.	PUMP	IR	.75	04/15/1940	A 3134		
<u>REBECCA CREEK</u>							
S: 26 T: 1 R: 16W FRANKLIN LOY DRAKE	PUMP	IR	.71	07/26/1974	A 13106		
<u>REPUBLICAN RIVER</u>							
S: 12 T: 1 R: 16W FRANKLIN DONALD L KENNEDY	PUMP	IR	1.36	01/14/1972	A 12485		
MAX L BONHAM	PUMP	IR	.43	08/16/1979	A 15556		
S: 1 T: 1 R: 16W FRANKLIN BEAN, DUNN & DUNN	PUMP	IR	.36	01/19/1940	A 3079		
<u>COTTONWOOD CREEK, BIG</u>							
S: 36 T: 2 R: 15W FRANKLIN ROBERT O & ELEANOR M CARLSON	PUMP	IR	.17	11/17/1976	A 14563		
<u>REPUBLICAN RIVER</u>							
S: 6 T: 1 R: 15W FRANKLIN DONALD D DUNN	PUMP	IR	.42	04/27/1954	A 6244		
S: 7 T: 1 R: 15W FRANKLIN DELLA KAHRS	PUMP	IR	.78	01/22/1940	A 3081		
S: 8 T: 1 R: 15W FRANKLIN FLOYD GORACKE	PUMP	IR	.44	07/30/1953	A 5429		
<u>COTTONWOOD CREEK, LITTLE</u>							
S: 6 T: 1 R: 15W FRANKLIN LINDY D GARDNER	PUMP	IR	.24	03/03/1949	A 4445		
LINDY D GARDNER	GARDNER CANAL	IR	1.14	03/20/1922	A 1647		
<u>REPUBLICAN RIVER</u>							
S: 08 T: 01 R: 15W FRANKLIN LARRY MARKS	PUMP	IR	.36	05/03/1978	A 15251		
S: 8 T: 1 R: 15W FRANKLIN K & H FARMS, INC	PUMP	IR	1.18	06/25/1953	A 5363		
DONALD E BRADSHAW	PUMP	IR	.06	02/09/1950	A 4590		K
S: 2 T: 1 R: 15W FRANKLIN KAHRS FARMS, INC	PUMP	IR	.33	10/05/1953	A 5626		K

DEPARTMENT OF WATER RESOURCES

SURFACE WATER RIGHTS DATA
CLAIMS, APPLICATIONS, AND APPROPRIATIONS IN DOWNSTREAM ORDER
DIVISION NO. 1B

SOURCE LOCATION APPROPRIATOR	CARRIER	USE	GRANT IN CFS/AF	DATE OF PRIORITY	DOCKET/ APP. NUMBER	ANNOA.	FT. NT.
<u>VINING CREEK</u>							
S: 28 T: 2 R: 15W FRANKLIN BONHAM FARMS, INC	JAMES CANAL	IR	.21	02/28/1935	A 2521		
BONHAM FARMS, INC	JAMES RESERVOIR	ST	22.00AF	09/28/1935	A 2559		
<u>JAMES RESERVOIR</u>							
S: 28 T: 2 R: 15W FRANKLIN BONHAM FARMS, INC	JAMES CANAL	SI		09/28/1935	A 2719	A-2521	
BONHAM FARMS, INC	JAMES CANAL	SO		10/31/1940	A 3318		
<u>VINING CREEK</u>							
S: 28 T: 2 R: 15W FRANKLIN BONHAM FARMS, INC	JAMES RESERVOIR	SS	13.00AF	06/25/1946	A 3920	A-2559	A
<u>JAMES RESERVOIR</u>							
S: 28 T: 2 R: 15W FRANKLIN BONHAM FARMS, INC	JAMES CANAL	SO		08/23/1979	A 15572		
BONHAM FARMS, INC	JAMES CANAL	SI		08/23/1979	A 15572	A-3318	
<u>REPUBLICAN RIVER TRIBUTARY</u>							
S: 4 T: 1 R: 15W FRANKLIN KENNETH KAHR	PUMP	IR	.43	04/04/1975	A 13529		
<u>REPUBLICAN RIVER</u>							
S: 1 T: 1 R: 15W FRANKLIN THOMAS C YELKEN	PUMP	IR	1.14	08/20/1979	A 15562		
<u>CENTER CREEK</u>							
S: 1 T: 4 R: 17W HARLAN JAMES L REISS	PUMP	IR	1.20	09/16/1969	A 11797		
S: 32 T: 4 R: 16W FRANKLIN RICHARD SCHEPLER ET AL	PUMP	IR	.62	01/03/1977	A 14621		
<u>CENTER CREEK TRIBUTARY</u>							
S: 33 T: 4 R: 16W FRANKLIN G LEROY ORTGIESEN ET AL	PUMP	IR	3.24	09/05/1975	A 13796		
<u>CENTER CREEK</u>							
S: 10 T: 3 R: 16W FRANKLIN WAYNE FOUTS	PUMP	IR	.09	10/18/1971	A 12401		K
<u>CENTER CREEK TRIBUTARY</u>							
S: 1 T: 3 R: 16W FRANKLIN WAYNE J GARRELT	PUMP	IR	.71	02/22/1972	A 12513		
<u>CENTER CREEK</u>							
S: 22 T: 2 R: 15W FRANKLIN MAXIE J ROBINSON ET AL	PUMP	IR	1.24	05/19/1975	A 13585		
S: 26 T: 2 R: 15W FRANKLIN W K VERSAW	PUMP	IR	.63	04/13/1954	A 6175		
W K VERSAW	PUMP	IR	.19	12/29/1956	A 9065		#
S: 36 T: 2 R: 15W FRANKLIN THOMAS C YELKEN	PUMP	IR	.50	06/28/1973	A 12894		

SURFACE WATER RIGHTS DATA
CLAIMS, APPLICATIONS, AND APPROPRIATIONS IN DOWNSTREAM ORDER
DIVISION NO. 1B

SOURCE LOCATION APPROPRIATOR	CARRIER	USE	GRANT IN CFS/AF	DATE OF PRIORITY	DOCKET/ APP. NUMBER	ANNOA.	FT. NT.
<u>REPUBLICAN RIVER</u>							
S: 6 T: 1 R: 14W FRANKLIN WYVERN CLINE	PUMP	IR	.47	12/23/1950	A 4782		
<u>WALNUT RUN</u>							
S: 32 T: 2 R: 14W FRANKLIN GEORGE KLEEN	PUMP	IR	.36	06/10/1981	A 15889		
<u>REPUBLICAN RIVER</u>							
S: 5 T: 1 R: 14W FRANKLIN JAY R ZIEGLER	PUMP	IR	1.51	03/07/1977	A 14774		
S: 4 T: 1 R: 14W FRANKLIN GUY PATTON	PUMP	IR	1.41	12/05/1967	A 11280		
S: 3 T: 1 R: 14W FRANKLIN R & J FARMS, INC	PUMP	IR	.18	08/14/1957	A 9550		
BOSTWICK IRRIGATION DISTRICT	FRANKLIN PUMP CANAL	IR	15.08	02/28/1948	A 4227		K
BOSTWICK IRRIGATION DISTRICT	FRANKLIN PUMP CANAL	IR	1.47	04/16/1954	A 6222		K
ENDERS, STRUNK, HARLAN COUNTY, SWANSON AND HUGH BUTLER LAKE RESERVOIRS							
S: 3 T: 1 R: 14W FRANKLIN BUREAU OF RECLAMATION	FRANKLIN PUMP CANAL	SI		04/16/1954	A 6225P	A-4227	
BUREAU OF RECLAMATION	FRANKLIN PUMP CANAL	SI		04/16/1954	A 6225P	A-6222	
<u>REPUBLICAN RIVER</u>							
S: 3 T: 1 R: 14W FRANKLIN BOSTWICK IRRIGATION DISTRICT	FRANKLIN PUMP CANAL	IR	.11	10/06/1966	A 10962		
ENDERS, STRUNK, HARLAN COUNTY, SWANSON AND HUGH BUTLER LAKE RESERVOIRS							
S: 3 T: 1 R: 14W FRANKLIN BUREAU OF RECLAMATION	FRANKLIN PUMP CANAL	SI		05/25/1978	A 15268	A-10962	
<u>REPUBLICAN RIVER</u>							
S: 3 T: 1 R: 14W FRANKLIN BOSTWICK IRRIGATION DISTRICT	FRANKLIN PUMP CANAL	IR	.34	09/10/1982	A 16150		
ENDERS, STRUNK, HARLAN COUNTY, SWANSON AND HUGH BUTLER LAKE RESERVOIRS							
S: 3 T: 1 R: 14W FRANKLIN BUREAU OF RECLAMATION	FRANKLIN PUMP CANAL	SI		10/21/1982	A 16158	A-16150	
<u>REPUBLICAN RIVER</u>							
S: 3 T: 1 R: 14W FRANKLIN EVA J MCNIFF	PUMP	IR	1.14	10/21/1975	A 13836		
EVA J MCNIFF	PUMP	IR	1.84	05/16/1980	A 15647		
<u>LOVELY CREEK</u>							
S: 22 T: 2 R: 14W FRANKLIN MORRISON-QUIRK GRAIN CORPORATION	PUMP	IR	.69	09/24/1956	A 8851		
S: 26 T: 2 R: 14W FRANKLIN WILFORD WORMAN	PUMP	IR	.69	02/19/1957	A 9224		
<u>WORTHAM CREEK</u>							
S: 14 T: 1 R: 14W FRANKLIN WILBUR J & GLORIA SINDT	SINDT RESERVOIR	ST	115.00AF	10/30/1944	A 3780		

DEPARTMENT OF WATER RESOURCES

149

SURFACE WATER RIGHTS DATA
CLAIMS, APPLICATIONS, AND APPROPRIATIONS IN DOWNSTREAM ORDER
DIVISION NO. 1B

SOURCE LOCATION APPROPRIATOR	CARRIER	USE	GRANT IN CFS/AF	DATE OF PRIORITY	DOCKET/ APP NUMBER	ANNOA.	FT. NT.
<u>REPUBLICAN RIVER</u>							
S: 2 T: 1 R: 14W FRANKLIN WILBUR J & GLORIA SINDT	PUMP	IR	1.57	04/09/1979	A 15447		
S: 1 T: 1 R: 14W FRANKLIN R & J FARMS OF NEBRASKA, INC	PUMP	IR	.33	08/04/1959	A 9744		K
S: 6 T: 1 R: 13W FRANKLIN RALPH & JOLENE SINDT	PUMP	IR	1.89	05/19/1965	A 10631		
S: 5 T: 1 R: 13W FRANKLIN JAY R ZIEGLER	PUMP	IR	.36	08/07/1956	A 8728		K
<u>LOHFE CREEK</u>							
S: 19 T: 1 R: 13W FRANKLIN JACK K CLINE	PUMP	IR	2.73	05/13/1953	A 5316		
<u>SCHOOL CREEK</u>							
S: 33 T: 1 R: 13W FRANKLIN HAWKINS EQUIPMENT COMPANY	SOUTH RESERVOIR SULLIVAN	ST	103.90AF	08/29/1984	A 16328		
<u>SOUTH RESERVOIR SULLIVAN</u>							
S: 33 T: 1 R: 13W FRANKLIN HAWKINS EQUIPMENT COMPANY	PUMP	SO		05/10/1985	A 16379		
<u>SCHOOL CREEK</u>							
S: 33 T: 1 R: 13W FRANKLIN HAWKINS EQUIPMENT COMPANY	NORTH RESERVOIR SULLIVAN	ST	28.80AF	08/29/1984	A 16329		
S: 16 T: 1 R: 13W FRANKLIN GERALD H KUGLER	KUGLER RESERVOIR	ST	55.28AF	10/27/1961	A 9993		
S: 9 T: 1 R: 13W FRANKLIN DUANE & COLLEENE C MINNICK	PUMP	IR	.51	08/15/1974	A 13148		
<u>REPUBLICAN RIVER</u>							
S: 3 T: 1 R: 13W FRANKLIN GARY D HAMILTON	PUMP	IR	1.46	08/27/1953	A 5511		
<u>THOMPSON CREEK, WEST BRANCH</u>							
S: 32 T: 5 R: 15W KEARNEY MOTJIE CASPER	PUMP	IR	1.43	02/18/1976	A 14039		
<u>THOMPSON CREEK, WEST BRANCH, TRIB. TO</u>							
S: 8 T: 5 R: 15W KEARNEY ILLENE STRATMAN	PUMP	IR	.47	01/18/1979	A 15393		
S: 22 T: 5 R: 15W KEARNEY STRATMAN & DUNCAN	PUMP	IR	.33	01/18/1979	A 15394		
S: 35 T: 5 R: 15W KEARNEY RUDOLPH H STRATMAN	PUMP	IR	1.12	01/18/1979	A 15395		
<u>THOMPSON CREEK, WEST BRANCH</u>							
S: 10 T: 4 R: 15W FRANKLIN LOSCHEN FARMS, INC	PUMP	IR	.36	01/27/1977	A 14661		
<u>THOMPSON CREEK, WEST BRANCH, TRIB. TO</u>							
S: 15 T: 3 R: 15W FRANKLIN HAROLD ADAM	PUMP	IR	2.29	02/08/1977	A 14697		

SURFACE WATER RIGHTS DATA
CLAIMS, APPLICATIONS, AND APPROPRIATIONS IN DOWNSTREAM ORDER
DIVISION NO. 1B

SOURCE LOCATION APPROPRIATOR	CARRIER	USE	GRANT IN CFS/AF	DATE OF PRIORITY	DOCKET/ APP NUMBER	ANNOA.	FT. NT.
<u>THOMPSON CREEK, WEST BRANCH, TRIB. TO</u>							
S: 1 T: 3 R: 15W FRANKLIN NOBLE O JOHNSON	PUMP	IR	.71	07/02/1969	A 11744		
S: 13 T: 3 R: 15W FRANKLIN HAROLD ADAM	PUMP	IR	2.69	02/08/1977	A 14696		
S: 11 T: 2 R: 14W FRANKLIN DALLMANN FARMS LTD	PUMP	IR	.84	09/16/1976	A 14469		K
S: 11 T: 2 R: 14W FRANKLIN VICTOR SCHURMAN	PUMP	IR	.43	04/11/1975	A 13547		
<u>THOMPSON CREEK, EAST BRANCH</u>							
S: 4 T: 2 R: 13W FRANKLIN LEONARD V YELKEN	PUMP	IR	.35	07/21/1953	A 5403		
<u>THOMPSON CREEK</u>							
S: 10 T: 2 R: 13W FRANKLIN JAMES & BERNARD HOLMBERG	PUMP	IR	.11	07/24/1953	A 5408		
<u>CRYSTAL SPRINGS</u>							
S: 10 T: 2 R: 13W FRANKLIN JAMES & BERNARD HOLMBERG	CRYSTAL SPRINGS CANAL	IR	.28	08/17/1921	A 1615		
<u>THOMPSON CREEK</u>							
S: 15 T: 2 R: 13W FRANKLIN THOMAS E RUSSELL	PUMP	IR	1.14	07/18/1974	A 13085		
ELTON D KUGLER	PUMP	IR	1.14	02/10/1978	A 15180		
S: 22 T: 2 R: 13W FRANKLIN HAMILTON & GOODER	PUMP	IR	.93	07/18/1974	A 13084		
STAN ZALIKOWSKI	PUMP	IR	.31	08/06/1979	A 15541		
S: 27 T: 2 R: 13W FRANKLIN JAY R ZIEGLER	PUMP	IR	.73	01/16/1935	A 2505		
CLARENCE H & JUNE E LAMMERS	PUMP	IR	.63	04/26/1957	A 9470		
S: 35 T: 2 R: 13W FRANKLIN WILLIAM A (111) GOOSIC	PUMP	IR	.55	01/09/1976	A 13929		#
<u>ROCK CREEK</u>							
S: 26 T: 1 R: 13W FRANKLIN HAWKINS EQUIPMENT COMPANY	SOUTH RESERVOIR HOME	ST	45.70AF	08/29/1984	A 16326		
<u>SOUTH RESERVOIR HOME</u>							
S: 26 T: 1 R: 13W FRANKLIN HAWKINS EQUIPMENT COMPANY	PUMP	SO		05/08/1985	A 16377		
HAWKINS EQUIPMENT COMPANY	PUMP	SI		05/08/1985	A 16377	A-15571	
<u>ROCK CREEK</u>							
S: 27 T: 1 R: 13W FRANKLIN HAWKINS EQUIPMENT COMPANY	NORTH RESERVOIR HOME	ST	65.90AF	08/29/1984	A 16327		
HAWKINS EQUIPMENT COMPANY	PUMP	IR	1.36	08/22/1979	A 15571		
<u>REPUBLICAN RIVER</u>							
S: 11 T: 1 R: 13W FRANKLIN KIM SWEARINGEN	PUMP	IR	1.29	03/30/1981	A 15816		
RICHARD & JERRY BUSH	PUMP	IR	1.41	08/18/1972	A 12716		

DEPARTMENT OF WATER RESOURCES

SURFACE WATER RIGHTS DATA
CLAIMS, APPLICATIONS, AND APPROPRIATIONS IN DOWNSTREAM ORDER
DIVISION NO. 1B

SOURCE LOCATION APPROPRIATOR	CARRIER	USE	GRANT IN CFS/AF	DATE OF PRIORITY	DOCKET/ APP NUMBER	ANNOA.	FT. NT.
REPUBLICAN RIVER							
S: 12 T: 1 R: 13W FRANKLIN							
ROBERT D MINNICK	PUMP	IR	1.53	12/12/1979	A 15602		
EDNA M ECKHARDT	PUMP	IR	.18	07/28/1954	A 6504		K
S: 7 T: 1 R: 12W WEBSTER							
RUBY M. SCHARFF	PUMP	IR	.76	07/18/1953	A 5395		
S: 5 T: 1 R: 12W WEBSTER							
ALECK & JUNE ARNESON	PUMP	IR	.23	04/17/1933	A 2318		
ALECK & JUNE ARNESON	PUMP	IR	.25	03/11/1942	A 3558		
ALECK ARNESON	PUMP	IR	2.16	01/19/1972	A 12486		
ALECK ARNESON	PUMP	IR	.22	01/19/1972	A 12486	A-3558	D
FARMERS CREEK, WEST FORK							
S: 17 T: 2 R: 12W WEBSTER							
CARL D MELINE	PUMP	IR	.48	08/08/1953	A 5450		
FARMERS CREEK							
S: 29 T: 2 R: 12W WEBSTER							
CARL D MELINE	PUMP	IR	.69	03/20/1973	A 12836		
ALETHA O HANSEN	PUMP	IR	.98	04/17/1969	A 11689		
REPUBLICAN RIVER							
S: 5 T: 1 R: 12W WEBSTER							
R & J FARMS OF NEBRASKA, INC	PUMP	IR	2.54	04/18/1973	A 12858		
WALNUT CREEK							
S: 32 T: 1 R: 12W WEBSTER							
CLARENCE A TALKINGTON ESTATE	PUMP	IR	1.14	04/20/1971	A 12227		K
CLARENCE A TALKINGTON ESTATE	TALKINGTON RESERVOIR NO.1	ST	.11AF	08/15/1978	A 15315		
TALKINGTON RESERVOIR NO. 1							
S: 32 T: 1 R: 12W WEBSTER							
CLARENCE A TALKINGTON ESTATE	PUMP	SO		08/15/1978	A 15316		
WALNUT CREEK							
S: 32 T: 1 R: 12W WEBSTER							
CLARENCE A TALKINGTON ESTATE	TALKINGTON RESERVOIR NO.2	ST	13.20AF	08/15/1978	A 15317		
CLARENCE A TALKINGTON ESTATE	TALKINGTON RESERVOIR NO.3	ST	30.00AF	08/15/1978	A 15319		
TALKINGTON RESERVOIR NO. 2							
S: 33 T: 1 R: 12W WEBSTER							
CLARENCE A, DALE & CLARENCE TALKINGTON	PUMP	SO		08/15/1978	A 15318		
TALKINGTON RESERVOIR NO. 3							
S: 33 T: 1 R: 12W WEBSTER							
CLARENCE A, DALE & CLARENCE TALKINGTON	PUMP	SO		08/15/1978	A 15320		
WALNUT CREEK							
S: 29 T: 1 R: 12W WEBSTER							
DENNIS D HOLTZEN	PUMP	IR	.21	02/25/1972	A 12522		K
DENNIS D HOLTZEN	PUMP	IR	1.35	02/01/1983	A 16170		
REPUBLICAN RIVER							
S: 4 T: 1 R: 12W WEBSTER							
MARION A ARNESON	PUMP	IR	.84	10/26/1981	A 16011		

SURFACE WATER RIGHTS DATA
CLAIMS, APPLICATIONS, AND APPROPRIATIONS IN DOWNSTREAM ORDER
DIVISION NO. 1B

SOURCE LOCATION APPROPRIATOR	CARRIER	USE	GRANT IN CFS/AF	DATE OF PRIORITY	DOCKET/ APP. NUMBER	ANNOA.	FT. NT.
<u>REPUBLICAN RIVER</u>							
S: 4 T: 1 R: 12W WEBSTER							
R & J FARMS OF NEBRASKA, INC	PUMP	IR	1.20	02/12/1974	A 12981		
R & J FARMS OF NEBRASKA, INC	PUMP	IR	1.24	06/07/1973	A 12884		
ALECK ARNESON	PUMP	IR	.42	08/16/1979	A 15555		
S: 2 T: 1 R: 12W WEBSTER							
HAROLD E MITCHELL	PUMP	IR	.29	03/30/1976	A 14127		
HAROLD E MITCHELL	PUMP	IR	.08	05/03/1955	A 7439		
BERNARD SPRAGUE ET AL	PUMP	IR	.19	10/27/1953	A 5676		
G P J COMPANY	PUMP	IR	.33	04/17/1954	A 6227		
S: 7 T: 1 R: 11W WEBSTER							
DELBERT LEWIS	PUMP	IR	4.16	04/12/1973	A 12856		
S: 8 T: 1 R: 11W WEBSTER							
ROBERT C & CHARLES F REIHER	PUMP	IR	.49	04/15/1963	A 10177		
S: 9 T: 1 R: 11W WEBSTER							
DELBERT LEWIS	PUMP	IR	1.36	08/31/1940	A 3248		
<u>INDIAN CREEK</u>							
S: 20 T: 2 R: 11W WEBSTER							
RICHARD HANSEN	PUMP	IR	.81	09/08/1978	A 15339		
<u>REPUBLICAN RIVER</u>							
S: 10 T: 1 R: 11W WEBSTER							
MARY LOU MCCrackEN	PUMP	IR	1.36	11/29/1971	A 12450		
S: 12 T: 1 R: 11W WEBSTER							
WILLIAM A LETSON	PUMP	IR	.72	06/20/1966	A 10869		
GEORGE E & JARALIE A SHUTE	PUMP	IR	.11	10/27/1953	A 5677		K
S: 7 T: 1 R: 10W WEBSTER							
WILLIAM R & ELAINE C BEEZLEY	PUMP	IR	.19	08/28/1940	A 3244		
S: 5 T: 1 R: 10E WEBSTER							
FAITH WELTER	PUMP	IR	1.20	09/01/1987	A 16591		
<u>CROOKED CREEK</u>							
S: 26 T: 2 R: 11W WEBSTER							
JEANETTE H JOHNSON	PUMP	IR	1.04	05/05/1975	A 13571		K
<u>REPUBLICAN RIVER</u>							
S: 4 T: 1 R: 10W WEBSTER							
VERLIN HARRIS	PUMP	IR	1.05	09/26/1952	A 5038		K
S: 9 T: 1 R: 10W WEBSTER							
BOWEN BROS., INC	PUMP	IR	1.17	08/03/1953	A 5439		K
S: 3 T: 1 R: 10W WEBSTER							
RASSER FARMS INC	RASSER BROTHERS CANAL	IR	1.02	01/24/1934	A 2357		
S: 10 T: 1 R: 10W WEBSTER							
ORD BROTHERS	PUMP	IR	1.02	02/07/1948	A 4205		
<u>HICKS CREEK, TRIB. TO</u>							
S: 15 T: 1 R: 10W WEBSTER							
BOWEN BROS., INC	KENT RESERVOIR	ST	6.81AF	06/07/1962	A 10078		

DEPARTMENT OF WATER RESOURCES

SURFACE WATER RIGHTS DATA
CLAIMS, APPLICATIONS, AND APPROPRIATIONS IN DOWNSTREAM ORDER
DIVISION NO. 1B

SOURCE LOCATION APPROPRIATOR	CARRIER	USE	GRANT IN CFS/AF	DATE OF PRIORITY	DOCKET/ APP. NUMBER	ANNOA.	FT. NT.
<u>HICKS CREEK</u>							
S: 9 T: 1 R: 10W WEBSTER LEONARD O GRIFFITH	PUMP	IR	.04	04/05/1954	A 6163		K
<u>REPUBLICAN RIVER</u>							
S: 10 T: 1 R: 10W WEBSTER PEOPLES-WEBSTER COUNTY BANK	PUMP	IR	.56	07/23/1953	A 5406		
S: 11 T: 1 R: 10W WEBSTER LARRY E TIETJEN	PUMP	IR	.44	07/29/1953	A 5426		
GERALD GLEASON	PUMP	IR	1.81	05/20/1966	A 10852		
<u>ELM CREEK</u>							
S: 21 T: 2 R: 10W WEBSTER DUANE STUECK	PUMP	IR	.67	03/04/1968	A 11354		
<u>ELM CREEK TRIBUT TO</u>							
S: 5 T: 2 R: 10W WEBSTER HARVEY GESTRING	GESTRING POND	ST	40.10AF	06/25/1968	A 11461		
<u>ELM CREEK</u>							
S: 22 T: 2 R: 10W WEBSTER WAYNE BONIFAS	PUMP	IR	.32	12/02/1955	A 8272		
S: 27 T: 2 R: 10W WEBSTER WILLIAM & EUGENE RASSER	PUMP	IR	.35	05/10/1968	A 11418		#
S: 34 T: 2 R: 10W WEBSTER FRANCIS & MABEL M DOYLE	PUMP	IR	.63	04/03/1968	A 11385		
S: 3 T: 1 R: 10W WEBSTER BEATRICE B WATSON	PUMP	IR	.12	11/05/1954	A 6806		K
RASSER FARMS INC	PUMP	IR	.45	04/26/1939	A 2917		
BEATRICE B WATSON	PUMP	IR	.29	05/29/1964	A 10376		
S: 2 T: 1 R: 10W WEBSTER ORD BROTHERS	PUMP	IR	.82	02/07/1948	A 4206		K
S: 12 T: 1 R: 10W WEBSTER FREY BROTHERS	PUMP	IR	.27	05/02/1950	A 4665		K
FREY BROTHERS	PUMP	IR	.11	04/28/1956	A 8525		K
<u>REPUBLICAN RIVER</u>							
S: 12 T: 1 R: 10W WEBSTER PHILIP L GLEASON	PUMP	IR	.74	07/05/1988	A 16681		
S: 7 T: 1 R: 9W WEBSTER BOSTWICK IRRIGATION DISTRICT	SUPERIOR CANAL	IR	39.90	04/03/1946	A 2691CR	P-326	K
BOSTWICK IRRIGATION DISTRICT	SUPERIOR CANAL	IR	.42	02/26/1948	A 4221		
BOSTWICK IRRIGATION DISTRICT	SUPERIOR CANAL	IR	1.87	04/16/1954	A 6223		K
<u>ENDERS, STRUNK, HARLAN COUNTY, SWANSON AND HUGH BUTLER LAKE RESERVOIRS</u>							
S: 7 T: 1 R: 9W WEBSTER BUREAU OF RECLAMATION	SUPERIOR CANAL	SI		04/16/1954	A 6225R	A-2691CR	
BUREAU OF RECLAMATION	SUPERIOR CANAL	SI		04/16/1954	A 6225R	A-6223	
<u>REPUBLICAN RIVER</u>							
S: 7 T: 1 R: 9W WEBSTER BOSTWICK IRRIGATION DISTRICT	SUPERIOR CANAL	IR	.64	04/24/1959	A 9723		K

SURFACE WATER RIGHTS DATA
CLAIMS, APPLICATIONS, AND APPROPRIATIONS IN DOWNSTREAM ORDER
DIVISION NO. 1B

SOURCE LOCATION APPROPRIATOR	CARRIER	USE	GRANT IN CFS/AF	DATE OF PRIORITY	DOCKET/ APP. NUMBER	ANNOT.	FT. NT.
<u>REPUBLICAN RIVER</u>							
S: 7 T: 1 R: 9W WEBSTER							
BOSTWICK IRRIGATION DISTRICT	SUPERIOR CANAL	IR	.70	12/30/1960	A 9875		
BOSTWICK IRRIGATION DISTRICT	SUPERIOR CANAL	IR	1.04	10/06/1966	A 10966		K
<u>ENDERS, STRUNK, HARLAN COUNTY, SWANSON AND HUGH BUTLER LAKE RESERVOIRS</u>							
S: 7 T: 1 R: 9W WEBSTER							
BUREAU OF RECLAMATION	SUPERIOR CANAL	SI		11/13/1974	A 13271	A-9723	K
BUREAU OF RECLAMATION	SUPERIOR CANAL	SI		11/13/1974	A 13271	A-9875	K
BUREAU OF RECLAMATION	SUPERIOR CANAL	SI		11/13/1974	A 13271	A-10966	K
<u>REPUBLICAN RIVER</u>							
S: 11 T: 1 R: 9W WEBSTER							
BOSTWICK IRRIGATION DISTRICT	SUPERIOR CANAL	IR	1.67	05/05/1982	A 16100		
<u>ENDERS, STRUNK, HARLAN COUNTY, SWANSON AND HUGH BUTLER LAKE RESERVOIRS</u>							
S: 7 T: 1 R: 9W WEBSTER							
BUREAU OF RECLAMATION	SUPERIOR CANAL	SI		05/20/1982	A 16107	A-16100	
<u>REPUBLICAN RIVER</u>							
S: 7 T: 1 R: 9W WEBSTER							
BOSTWICK IRRIGATION DISTRICT	COURTLAND CANAL	IR	12.76	02/26/1948	A 4222		K
BOSTWICK IRRIGATION DISTRICT	COURTLAND CANAL	IR	.84	04/16/1954	A 6224		K
<u>ENDERS, STRUNK, HARLAN COUNTY AND SWANSON RESERVOIRS</u>							
S: 7 T: 1 R: 9W WEBSTER							
BUREAU OF RECLAMATION	COURTLAND CANAL	SI		04/16/1954	A 6225S	A-4222	
BUREAU OF RECLAMATION	COURTLAND CANAL	SI		04/16/1954	A 6225S	A-6224	
<u>REPUBLICAN RIVER</u>							
S: 7 T: 1 R: 9W WEBSTER							
BOSTWICK IRRIGATION DISTRICT	COURTLAND CANAL	IR	2.03	10/06/1966	A 10963		K
BOSTWICK IRRIGATION DISTRICT	COURTLAND CANAL	IR	.49	09/20/1974	A 13210		K
<u>ENDERS, STRUNK, HARLAN COUNTY, SWANSON AND HUGH BUTLER LAKE RESERVOIRS</u>							
S: 7 T: 1 R: 9W WEBSTER							
BUREAU OF RECLAMATION	COURTLAND CANAL	SI		11/13/1974	A 13270	A-10963	K
<u>REPUBLICAN RIVER</u>							
S: 7 T: 1 R: 9W WEBSTER							
BOSTWICK IRRIGATION DISTRICT	COURTLAND CANAL	IR	.71	09/10/1982	A 16149		#
<u>ENDERS, STRUNK, HARLAN COUNTY, SWANSON AND HUGH BUTLER LAKE RESERVOIRS</u>							
S: 7 T: 1 R: 9W WEBSTER							
BUREAU OF RECLAMATION	COURTLAND CANAL	SI		10/21/1983	A 16157	A-13210	
BUREAU OF RECLAMATION	COURTLAND CANAL	SI		10/21/1983	A 16157	A-16149	
<u>REPUBLICAN RIVER</u>							
S: 8 T: 1 R: 9W WEBSTER							
FLOYD L & EDYTHE SHIPMAN	PUMP	IR	1.76	10/09/1950	A 4753		
S: 9 T: 1 R: 9W WEBSTER							
RICKY HOWELL	PUMP	IR	.57	02/18/1957	A 9213		
<u>REPUBLICAN RIVER, TRIB. TO</u>							
S: 17 T: 1 R: 9W WEBSTER							
OHMSTEDE HEIRS	OHMSTEDE RESERVOIR	ST	236.00AF	08/31/1946	A 3951		

DEPARTMENT OF WATER RESOURCES

SURFACE WATER RIGHTS DATA
CLAIMS, APPLICATIONS, AND APPROPRIATIONS IN DOWNSTREAM ORDER
DIVISION NO. 1B

SOURCE LOCATION APPROPRIATOR	CARRIER	USE	GRANT IN CFS/AF	DATE OF PRIORITY	DOCKET/ APP. NUMBER	ANNOA. NT.	FT. NT.
<u>OHMSTEDE RESERVOIR</u>							
S: 17 T: 1 R: 9W WEBSTER							
OHMSTEDE HEIRS	OHMSTEDE CANAL	SI		08/31/1946	A 3952	A-6224	
OHMSTEDE HEIRS	OHMSTEDE CANAL	SI		08/31/1946	A 3952	A-10963	
OHMSTEDE HEIRS	OHMSTEDE CANAL	SO		08/31/1946	A 3952		
<u>REPUBLICAN RIVER</u>							
S: 9 T: 1 R: 9W WEBSTER							
BRYCE & FRANCES	OHMSTEDE	PUMP	.41	12/04/1953	A 5771		K
BRYCE & FRANCES	OHMSTEDE	PUMP	.33	07/21/1953	A 5404		
S: 15 T: 1 R: 9W WEBSTER							
WALTER CROZIER		PUMP	.15	11/14/1947	A 4143		
S: 18 T: 1 R: 8W NUCKOLLS							
HAROLD & CLAUD THOMPSON		PUMP	.08	04/14/1949	A 4463		K
S: 17 T: 1 R: 8W NUCKOLLS							
GARY LILLICH		PUMP	6.55	11/03/1969	A 11820		
<u>GIMLET CREEK, TRIB. TO</u>							
S: 28 T: 1 R: 8W NUCKOLLS							
THOMPSON & JOHNSTON BROTHERS	JOHNSTON & THOMPSON RES.	ST	36.30AF	06/23/1967	A 11184		
<u>REPUBLICAN RIVER</u>							
S: 21 T: 1 R: 8W NUCKOLLS							
BOB KEIFER ETAL		PUMP	3.17	12/22/1930	A 2167		K
S: 16 T: 1 R: 8W NUCKOLLS							
RICHARD L. & MARGARET SUND		PUMP	2.36	11/03/1969	A 11820 R P-407		
<u>BEAVER CREEK</u>							
S: 14 T: 2 R: 9W WEBSTER							
JAKE KINDSCHER		PUMP	.37	04/09/1956	A 8467		
<u>REPUBLICAN RIVER</u>							
S: 22 T: 1 R: 8W NUCKOLLS							
ROBERT A STRNAD		PUMP	.49	07/29/1980	A 15691		
S: 30 T: 1 R: 7W NUCKOLLS							
SCULLY ESTATES LIMITED PARTNERSHIP (THE)		PUMP	.30	03/23/1957	A 9396		
S: 29 T: 1 R: 7W NUCKOLLS							
BAIRD TRUST & SAMUEL P BAIRD		PUMP	1.39	05/24/1955	A 7586		
BAIRD TRUST & SAMUEL P BAIRD		PUMP	1.38	03/07/1956	A 8401	A-7586	D
S: 28 T: 1 R: 7W NUCKOLLS							
SCULLY ESTATES LIMITED PARTNERSHIP (THE)		PUMP	1.73	08/12/1953	A 5468		
LOREN AHRENS		PUMP	.41	08/12/1953	A 5468 R P-436		
S: 27 T: 1 R: 7W NUCKOLLS							
IDEAL CEMENT COMPANY	PUMP NO. 1	MF	9.50	09/10/1947	A 4109		
IDEAL BASIC INDUSTRIES, INC	PUMP NO. 2	MF	2.00	09/10/1947	A 4109 R P-425		
S: 34 T: 1 R: 7W NUCKOLLS							
FRANK, A CRAIG, & P D JONES		PUMP	1.67	02/26/1948	A 4222 R P-385		K
S: 27 T: 1 R: 7W NUCKOLLS							
SULLIVAN DAIRY, INC		PUMP	.19	07/30/1968	A 11520		

SURFACE WATER RIGHTS DATA
CLAIMS, APPLICATIONS, AND APPROPRIATIONS IN DOWNSTREAM ORDER
DIVISION NO. 1B

SOURCE LOCATION APPROPRIATOR	CARRIER	USE	GRANT IN CFS/AF	DATE OF PRIORITY	DOCKET/ APP. NUMBER	ANNOA. NT.	FT. NT.
<u>REPUBLICAN RIVER</u> S: 35 T: 1 R: 7W NUCKOLLS HOWARD M CRILLY	MEDEL CANAL	IR	.21	09/07/1932	A 2283		K
<u>REPUBLICAN RIVER, TRIB. TO</u> S: 33 T: 1 R: 7W NUCKOLLS HARRY JENSEN	PUMP	IR	1.26	05/28/1971	A 12285		
<u>REPUBLICAN RIVER</u> S: 35 T: 1 R: 7W NUCKOLLS DENNY K & ADELINE R MEYER	PUMP	IR	.87	08/26/1940	A 3240	R P-303	
<u>LOST CREEK, TRIB. TO</u> S: 21 T: 2 R: 7W NUCKOLLS FRED H SCHIERMEYER	SCHIERMEYER RESERVOIR	ST	68.30AF	11/10/1971	A 12425		
<u>SCHIERMEYER RESERVOIR</u> S: 21 T: 2 R: 7W NUCKOLLS FRED H SCHIERMEYER	PUMP	SO		02/04/1972	A 12499		
<u>REPUBLICAN RIVER</u> S: 31 T: 1 R: 6W NUCKOLLS FLOYD R BUTLER	PUMP	IR	.59	09/03/1940	A 3252	R P-329	
	PUMP	IR	.03	05/09/1941	A 3443	R	
	PUMP	IR	.59	03/15/1956	A 8422	R A3252P329	D
	PUMP	IR	.03	03/15/1956	A 8422	R A3443P329	D
<u>LOST CREEK, TRIB. TO</u> S: 15 T: 2 R: 7W NUCKOLLS CHESTER B GEBHARDS	GEBHARDS RESERVOIR	ST	48.30AF	08/15/1967	A 11226		
<u>BLAKELY CREEK, TRIB. TO</u> S: 30 T: 2 R: 6W NUCKOLLS BILL HILL	BILL HILL RESERVOIR	ST	33.20AF	06/23/1986	A 16501		
<u>LOST CREEK, TRIB. TO</u> S: 23 T: 2 R: 7W NUCKOLLS DALE FRAHM	FRAHM RESERVOIR	ST	30.70AF	05/15/1985	A 16381		
<u>BLAKELY CREEK</u> S: 12 T: 1 R: 7W NUCKOLLS SUPERIOR COUNTRY CLUB	PUMP	IR	.86	06/18/1973	A 12885		
<u>OAK CREEK</u> S: 31 T: 2 R: 6W NUCKOLLS GEORGE HIGER JR	HIGER RESERVOIR	ST	76.40AF	08/07/1968	A 11527		
<u>HIGER RESERVOIR</u> S: 31 T: 2 R: 6W NUCKOLLS GEORGE HIGER JR	PUMP	SO		06/23/1969	A 11735		
<u>REPUBLICAN RIVER</u> S: 32 T: 1 R: 6W NUCKOLLS MARY KALDAHL	PUMP	IR	1.07	12/23/1980	A 15741		
<u>VALLEY HOME CREEK</u> S: 33 T: 1 R: 6W NUCKOLLS GRACE ERICKSON	SAUL RESERVOIR	ST	8.00AF	08/09/1951	A 4897		

DEPARTMENT OF WATER RESOURCES

SURFACE WATER RIGHTS DATA
CLAIMS, APPLICATIONS, AND APPROPRIATIONS IN DOWNSTREAM ORDER
DIVISION NO. 1B

SOURCE LOCATION APPROPRIATOR	CARRIER	USE	GRANT IN CFS/AF	DATE OF PRIORITY	DOCKET/ APP. NUMBER	ANNOA.	FT. NT.
<u>SAUL RESERVOIR</u> S: 33 T: 1 R: 6W NUCKOLLS GRACE ERICKSON	PUMP	SI		08/23/1951	A 4957	A-2691CR	
<u>BELL CREEK</u> S: 33 T: 1 R: 6W NUCKOLLS MASON, KATHLEEN & WILMA ELY	PUMP	IR	1.87	03/04/1977	A 14773		
S: 34 T: 1 R: 6W NUCKOLLS C R POTTER ESTATE	PUMP	IR	.28	03/26/1956	A 7494		
<u>CROSBY CREEK TRIB. TO</u> S: 23 T: 1 R: 6W NUCKOLLS JAMES L MILLER	NELSON RESERVOIR	ST	24.90AF	08/07/1961	A 9966		
<u>NELSON RESERVOIR</u> S: 23 T: 1 R: 6W NUCKOLLS JAMES L MILLER	PUMP	SO		10/17/1962	A 10117		
<u>CROSBY CREEK TRIB. TO</u> S: 15 T: 1 R: 6W NUCKOLLS HOWARD BLACKSTONE	BLACKSTONE RESERVOIR	ST	45.15AF	06/16/1971	A 12297		
<u>BLACKSTONE RESERVOIR</u> S: 15 T: 1 R: 6W NUCKOLLS HOWARD BLACKSTONE	PUMP	SO		06/21/1973	A 12889		
<u>CROSBY CREEK</u> S: 27 T: 1 R: 6W NUCKOLLS JOHN W MCNULTY	PUMP	IR	.48	04/19/1977	A 14914	A-2691CR	D
S: 34 T: 1 R: 6W NUCKOLLS LILA SCOTT	PUMP	IR	.40	05/04/1955	A 7443		
<u>REPUBLICAN RIVER TRIB. TO</u> S: 5 T: 1 R: 5W NUCKOLLS MARTIN TIETJEN	TIETJEN RESERVOIR	ST	99.60AF	06/03/1985	A 16389		
<u>TIETJEN RESERVOIR</u> S: 5 T: 1 R: 5W NUCKOLLS MARTIN TIETJEN	PUMP	SO		05/01/1984	A 16296		
<u>REPUBLICAN RIVER TRIB. TO</u> S: 33 T: 1 R: 5W NUCKOLLS JAMES A CALDER	JAMES A CALDER RESERVOIR	ST	28.70AF	06/02/1970	A 11953		
<u>THOMPSON CREEK WEST BRANCH TRIB. TO</u> S: 8 T: 4 R: 14W FRANKLIN WILLIAM R NIELSEN	PUMP	IR	.84	07/27/1987	A 16578		

SURFACE WATER RIGHTS DATA
CLAIMS, APPLICATIONS, AND APPROPRIATIONS IN DOWNSTREAM ORDER
DIVISION NO. 1C

SOURCE LOCATION APPROPRIATOR	CARRIER	USE	GRANT IN CFS/AF	DATE OF PRIORITY	DOCKET/ APP. NUMBER	ANNOA.	FT. NT.
<u>BLUE RIVER, LITTLE</u> S: 18 T: 5 R: 14W KEARNEY SIDNEY M PAULSEN	PUMP	IR	.65	02/18/1987	A 16541		
<u>BLUE RIVER, LITTLE TRIB. TO</u> S: 33 T: 5 R: 14W KEARNEY MILTON A OLSON	OLSON RESERVOIR	ST	36.60AF	11/06/1973	A 12957		
<u>OLSON RESERVOIR</u> S: 33 T: 5 R: 14W KEARNEY MILTON A OLSON	PUMP	SO		01/03/1974	A 12967		
<u>BLUE RIVER, LITTLE TRIB. TO</u> S: 25 T: 5 R: 14W KEARNEY GILBERT NELSON	NELSON RESERVOIR	ST	61.90AF	11/06/1972	A 12761		
<u>NELSON RESERVOIR</u> S: 25 T: 5 R: 14W KEARNEY GILBERT NELSON	PUMP	SO		02/26/1974	A 12988		
GARNET DALLMANN	PUMP	SO		05/23/1974	A 13036		
<u>BLUE RIVER, LITTLE</u> S: 15 T: 4 R: 13W FRANKLIN CATHERLAND RECLAMATION DISTRICT	CANAL	IR		11/28/1977	A 15145		
CATHERLAND RECLAMATION DISTRICT	CAMPBELL RESERVOIR	ST		11/28/1977	A 15147		
<u>SAND CREEK, TRIB. TO</u> S: 6 T: 6 R: 14W KEARNEY MADSEN FAMILY LIMITED PARTNERSHIP	PUMP	IR	.79	04/26/1988	A 16641		
S: 3 T: 6 R: 14W KEARNEY HERBERT NIELSEN	NIELSEN RESERVOIR	ST	18.00AF	01/14/1970	A 11850		
S: 18 T: 6 R: 14W KEARNEY EVON HUBERT	HUBERT RESERVOIR	ST	66.59AF	09/21/1962	A 10107		
S: 17 T: 6 R: 14W KEARNEY DONIVAN R FAVINGER	PUMP	IR	.37	07/29/1986	A 16513		
S: 16 T: 6 R: 14W KEARNEY MARLIN G BECK	PUMP	IR	.97	11/01/1978	A 15359		
S: 9 T: 6 R: 14W KEARNEY RICHARD BECK	PUMP	IR	1.42	08/19/1977	A 15084		
<u>SAND CREEK</u> S: 9 T: 6 R: 13W KEARNEY HAROLD R JOHNSON	PUMP	IR	.43	01/16/1979	A 15390		
S: 11 T: 6 R: 13W KEARNEY CLAYTON BERKEYPILE	PUMP	IR	.71	03/31/1977	A 14869		
<u>SAND CREEK, TRIB. TO</u> S: 10 T: 5 R: 14W KEARNEY HAROLD WARP	WARP RESERVOIR	ST	76.24AF	06/08/1964	A 10381		
S: 2 T: 5 R: 14W KEARNEY JOE A MILLER	PUMP	IR	.57	11/09/1970	A 12111		
JOE A MILLER	PUMP	IR	.57	11/09/1970	A 12110		

DEPARTMENT OF WATER RESOURCES

SURFACE WATER RIGHTS DATA
CLAIMS, APPLICATIONS, AND APPROPRIATIONS IN DOWNSTREAM ORDER
DIVISION NO. 1C

SOURCE LOCATION APPROPRIATOR	CARRIER	USE	GRANT IN CFS/AF	DATE OF PRIORITY	DOCKET/ APP. NUMBER	ANNOA.	FT. NT.
<u>SAND CREEK TRIB. TO</u> S: 12 T: 5 R: 14W KEARNEY W E HIEB	HIEB RESERVOIR	ST	15.10AF	06/17/1971	A 12298		
S: 19 T: 5 R: 13W KEARNEY ELMER CHRISTENSEN	CHRISTENSEN RESERVOIR	ST	65.30AF	09/17/1973	A 12942		
<u>CHRISTENSEN RESERVOIR</u> S: 19 T: 5 R: 13W KEARNEY ELMER CHRISTENSEN	PUMP	SO		10/16/1973	A 12953		
<u>SAND CREEK TRIB. TO</u> S: 18 T: 5 R: 13W KEARNEY DONALD R JOHNSON	PUMP	IR	.28	09/28/1973	A 12948		
S: 8 T: 5 R: 13W KEARNEY MELVIN E WERNER	PUMP	IR	.36	03/13/1963	A 10159		
S: 27 T: 6 R: 13W KEARNEY VERGIE I PETERSEN ESTATE	PETERSEN RESERVOIR	ST	46.00AF	05/16/1975	A 13583		
<u>PETERSEN RESERVOIR</u> S: 27 T: 6 R: 13W KEARNEY VERGIE I PETERSEN ESTATE	PUMP	SO		07/01/1976	A 14295		
<u>SAND CREEK</u> S: 34 T: 6 R: 12W ADAMS GERALD D & MARGARET P HARTMAN	PUMP	IR	1.17	04/11/1975	A 13546		K
<u>SAND CREEK TRIB. TO</u> S: 14 T: 5 R: 12W ADAMS LARRY D & J A CHRISTENSEN	PUMP	IR	.35	01/24/1972	A 12492		K
JACK D JENSEN	JENSEN RESERVOIR	ST	6.90AF	05/30/1973	A 12874		
<u>JENSEN RESERVOIR</u> S: 14 T: 5 R: 12W ADAMS JACK D JENSEN	PUMP	SO		05/30/1973	A 12875		
<u>SAND CREEK TRIB. TO</u> S: 13 T: 5 R: 12W ADAMS HAROLD D SHAW	SHAW RESERVOIR	ST	42.50AF	02/13/1969	A 11647		
<u>COTTONWOOD CREEK TRIB. TO</u> S: 4 T: 7 R: 13W KEARNEY MICHAEL L & CHERYL L RYAN	PUMP	IR	2.97	12/21/1978	A 15376		
S: 23 T: 7 R: 13W KEARNEY JAMES MEISENBACH	PUMP	IR	.25	11/06/1978	A 15361		
S: 3 T: 6 R: 12W ADAMS SHURIGAR BROTHERS	SHURIGAR BROTHERS LAKE	ST	128.00AF	03/14/1968	A 11371		
<u>COTTONWOOD CREEK</u> S: 10 T: 6 R: 12W ADAMS CLAYTON D LUKOW	PUMP	IR	.17	03/16/1973	A 12829		K
<u>COTTONWOOD CREEK TRIB. TO</u> S: 11 T: 6 R: 12W ADAMS CLAYTON D LUKOW	LUKOW RESERVOIR	ST	23.10AF	04/19/1974	A 13022		

SURFACE WATER RIGHTS DATA
CLAIMS, APPLICATIONS, AND APPROPRIATIONS IN DOWNSTREAM ORDER
DIVISION NO. 1C

SOURCE LOCATION APPROPRIATOR	CARRIER	USE	GRANT IN CFS/AF	DATE OF PRIORITY	DOCKET/ APP NUMBER	ANNOA.	FT. NT.
<u>LUKOW RESERVOIR</u>							
S: 11 T: 6 R: 12W ADAMS							
CLAYTON D LUKOW	PUMP	SO		04/19/1974	A 13023		
CLAYTON D LUKOW	PUMP	SO		03/16/1976	A 14101		
<u>COTTONWOOD CREEK, TRIB. TO</u>							
S: 19 T: 6 R: 11W ADAMS							
EUGENE HEMBERGER	PUMP	IR	1.51	01/15/1976	A 13941		
S: 5 T: 5 R: 11W ADAMS							
WENDELL JOHNSON	WENDELL JOHNSON RESERVOIR	ST	27.00AF	05/31/1988	A 16653		
<u>BLUE RIVER, LITTLE, TRIB. TO</u>							
S: 34 T: 6 R: 11W ADAMS							
EUGENE C & MARJORIE C PARR	PUMP	IR	.66	03/28/1972	A 12566		
<u>BLUE RIVER, LITTLE</u>							
S: 33 T: 6 R: 10W ADAMS							
ERNEST REHTUS	PUMP	IR	.11	05/24/1956	A 8582		K
<u>SCOTT CREEK, TRIB. TO</u>							
S: 8 T: 6 R: 11W ADAMS							
NORBERT PARR	PUMP	IR	.77	07/12/1976	A 14314		
S: 17 T: 6 R: 11W ADAMS							
WILLIAM TRAUSCH	TRAUSCH RESERVOIR	ST	16.00AF	11/23/1981	A 16022		
<u>TRAUSCH RESERVOIR</u>							
S: 17 T: 6 R: 11W ADAMS							
WILLIAM TRAUSCH	PUMP	SO		04/27/1983	A 16191		
<u>SCOTT CREEK</u>							
S: 16 T: 6 R: 11W ADAMS							
ROBERT M LOSKILL	PUMP	IR	.67	01/31/1963	A 10143		
BERNARD L PARR	PUMP	IR	.49	07/11/1972	A 12684		
<u>SCOTT CREEK, TRIB. TO</u>							
S: 10 T: 6 R: 11W ADAMS							
ELMER TRAUSCH	ELMER TRAUSCH RESERVOIR	ST	8.60AF	05/11/1978	A 15254		
<u>TRAUSCH, ELMER, RESERVOIR</u>							
S: 10 T: 6 R: 11W ADAMS							
ELMER TRAUSCH	PUMP	SO		05/11/1978	A 15253		
<u>SCOTT CREEK, TRIB. TO</u>							
S: 15 T: 6 R: 11W ADAMS							
MARIE WRIGHT	PUMP	IR	.41	07/08/1975	A 13647		
S: 23 T: 6 R: 11W ADAMS							
RICHARD KLEIN	PUMP	IR	.23	08/04/1972	A 12707		K
<u>SCOTT CREEK</u>							
S: 24 T: 6 R: 11W ADAMS							
DENNIS L RIESE	PUMP	IR	.74	01/09/1976	A 13928		
<u>SCOTT CREEK, TRIB. TO</u>							
S: 7 T: 6 R: 10W ADAMS							
E & S FARMS, INC	PUMP	IR	1.13	05/03/1976	A 14203		

DEPARTMENT OF WATER RESOURCES

SURFACE WATER RIGHTS DATA
CLAIMS, APPLICATIONS, AND APPROPRIATIONS IN DOWNSTREAM ORDER
DIVISION NO. 1C

SOURCE LOCATION APPROPRIATOR	CARRIER	USE	GRANT IN CFS/AF	DATE OF PRIORITY	DOCKET/ APP. NUMBER	ANNOA.	FT. NT.
<u>SCOTT CREEK, TRIB. TO</u> S: 13 T: 6 R: 11W ADAMS DUANE OCHSNER	PUMP	IR	.31	05/13/1971	A 12259		
<u>SCOTT CREEK</u> S: 18 T: 6 R: 10W ADAMS DAVID G & SUSAN E FREDRICKS	PUMP	IR	.71	08/17/1971	A 12354		K
<u>SCOTT CREEK, TRIB. TO</u> S: 27 T: 6 R: 11W ADAMS ERVIN & HAROLD HANICH	PUMP	IR	.27	02/14/1973	A 12810		
S: 35 T: 6 R: 11W ADAMS TRAUSCH & STRASBURG	ROBERT TRAUSCH RESERVOIR	ST	18.90AF	03/28/1977	A 14854		
<u>TRAUSCH, ROBERT, RESERVOIR</u> S: 35 T: 6 R: 11W ADAMS ROBERT M TRAUSCH	PUMP	SO		06/08/1977	A 14974		
<u>SCOTT CREEK, TRIB. TO</u> S: 30 T: 6 R: 10W ADAMS ROBERT F JOHNSON	PUMP	IR	.29	04/04/1975	A 13532		K
<u>BLUE RIVER, LITTLE</u> S: 28 T: 6 R: 10W ADAMS MERLE L ANDERSON	PUMP	IR	1.01	02/23/1927	A 1904		
<u>BLUE RIVER, LITTLE, TRIB. TO</u> S: 8 T: 6 R: 10W ADAMS EDWARD & GARY TRAUSCH	TRAUSCH BROTHERS RES.	ST	16.50AF	11/25/1974	A 13287		
<u>TRAUSCH BROTHERS RESERVOIR</u> S: 8 T: 6 R: 10W ADAMS EDWARD & GARY TRAUSCH	PUMP	SO		11/25/1974	A 13288		
<u>BLUE RIVER, LITTLE</u> S: 27 T: 6 R: 10W ADAMS HORACE E & CATHERINE R PEAK	PUMP	IR	.60	11/19/1974	A 13280		
<u>THIRTY-TWO MILE CREEK, TRIB. TO</u> S: 3 T: 7 R: 11W ADAMS VERA KATZBERG	PUMP	IR	.43	05/25/1971	A 12280		K
<u>THIRTY-TWO MILE CREEK</u> S: 2 T: 7 R: 11W ADAMS HOWARD L & GLEN GANGLISH	PUMP	IR	.28	02/19/1970	A 11871		K
<u>THIRTY-TWO MILE CREEK, TRIB. TO</u> S: 12 T: 7 R: 11W ADAMS JOHN SPAULDING	PUMP	IR	.29	02/25/1975	A 13440		K
<u>THIRTY-TWO MILE CREEK</u> S: 13 T: 7 R: 11W ADAMS PAULINE G PLANTZ	PUMP	IR	.54	07/14/1971	A 12321		
<u>THIRTY-TWO MILE CREEK, TRIB. TO</u> S: 10 T: 7 R: 11W ADAMS ALICE M CONSBRUCK	PUMP	IR	2.23	02/25/1975	A 13441		

SURFACE WATER RIGHTS DATA
CLAIMS, APPLICATIONS, AND APPROPRIATIONS IN DOWNSTREAM ORDER
DIVISION NO. 1C

SOURCE LOCATION APPROPRIATOR	CARRIER	USE	GRANT IN CFS/AF	DATE OF PRIORITY	DOCKET/ APP. NUMBER	ANNOA.	FT. NT.
<u>THIRTY-TWO MILE CREEK, TRIB. TO</u> S: 15 T: 7 R: 11W ADAMS VERNON D & JOANNE COOK	PUMP	IR	.34	03/31/1975	A 13512		
S: 14 T: 7 R: 11W ADAMS VERNA M CONSBRUCK	PUMP	IR	.86	09/01/1971	A 12369		K
DONALD D & MABEL D SCHROETLIN	PUMP	IR	.91	09/20/1971	A 12384		K
<u>THIRTY-TWO MILE CREEK</u> S: 31 T: 7 R: 10W ADAMS LITTLE BLUE NRD	THIRTY-TWO MILE CREEK RESERVOIR H	ST	390.40AF	05/02/1975	A 13570		
<u>THIRTY-TWO MILE CREEK RES. H</u> S: 31 T: 7 R: 10W ADAMS LITTLE BLUE NRD	PUMP	SO		06/04/1985	A 16391		
<u>THIRTY-TWO MILE CREEK</u> S: 31 T: 7 R: 10W ADAMS GARY SHAY	PUMP	IR	.40	11/22/1971	A 12434		K
<u>THIRTY-TWO MILE CREEK, WEST BRANCH</u> S: 31 T: 8 R: 11W ADAMS LITTLE BLUE NRD	THIRTY-TWO MILE CREEK RESERVOIR K	ST	371.00AF	02/10/1970	A 11861		
S: 8 T: 7 R: 11W ADAMS RAY E FINNIGSMIER	PUMP	IR	3.43	02/10/1972	A 12502		
<u>THIRTY-TWO MILE CREEK, WEST BRANCH, TRIB. TO</u> S: 17 T: 7 R: 11W ADAMS RAY E FINNIGSMIER	PUMP	IR	.87	02/10/1972	A 12503		
S: 12 T: 7 R: 12W ADAMS ALBERT & ERNST LAMBRECHT	PUMP	IR	.77	07/18/1972	A 12687		K
S: 18 T: 7 R: 11W ADAMS LITTLE BLUE NRD	THIRTY-TWO MILE CREEK RESERVOIR C	ST	86.30AF	06/11/1969	A 11725		
S: 17 T: 7 R: 11W ADAMS LEONARD PARR	PUMP	IR	1.51	11/15/1983	A 16253		
<u>THIRTY-TWO MILE CREEK, WEST BRANCH</u> S: 20 T: 7 R: 11W ADAMS RAYMOND RIESE	PUMP	IR	.47	01/20/1975	A 13361		
<u>THIRTY-TWO MILE CREEK, WEST BRANCH, TRIB. TO</u> S: 23 T: 7 R: 12W ADAMS DONALD & ELEANOR NIENHUESER	PUMP	IR	.61	11/26/1974	A 13260		K
S: 25 T: 7 R: 12W ADAMS ERNST BLESSIN	PUMP	IR	.63	11/13/1974	A 13272		K
S: 26 T: 7 R: 12W ADAMS ORELLA KLUSMAN	PUMP	IR	1.00	08/16/1976	A 14400		
S: 20 T: 7 R: 11W ADAMS LITTLE BLUE NRD	THIRTY-TWO MILE CREEK RESERVOIR D	ST	312.10AF	06/11/1969	A 11723		

DEPARTMENT OF WATER RESOURCES

SURFACE WATER RIGHTS DATA
CLAIMS, APPLICATIONS, AND APPROPRIATIONS IN DOWNSTREAM ORDER
DIVISION NO. 1C

SOURCE LOCATION APPROPRIATOR	CARRIER	USE	GRANT IN CFS/AF	DATE OF PRIORITY	DOCKET/ APP. NUMBER	ANNOA.	FT. NT.
<u>THIRTY-TWO MILE CREEK, WEST BRANCH</u>							
S: 20 T: 7 R: 11W ADAMS GILBERT M TRAUSCH ET AL	PUMP	IR	.33	02/15/1957	A 9202		
S: 28 T: 7 R: 11W ADAMS DARREL STROMER	PUMP	IR	1.01	04/14/1976	A 14176		
<u>THIRTY-TWO MILE CREEK, WEST BRANCH, TRIB. TO</u>							
S: 32 T: 7 R: 11W ADAMS MARVIN VIESELMAYER	VIESELMAYER RESERVOIR	ST	42.80AF	06/01/1973	A 12877		
<u>VIESELMAYER RESERVOIR</u>							
S: 32 T: 7 R: 11W ADAMS MARVIN VIESELMAYER	PUMP	SO		07/06/1973	A 12896		
<u>THIRTY-TWO MILE CREEK, WEST BRANCH, TRIB. TO</u>							
S: 29 T: 7 R: 11W ADAMS LITTLE BLUE NRD	THIRTY-TWO MILE CREEK RESERVOIR E	ST	79.50AF	05/31/1968	A 11437		
<u>THIRTY-TWO MILE CREEK, WEST BRANCH</u>							
S: 33 T: 7 R: 11W ADAMS FRED & DOROTHY HOHLFELD	PUMP	IR	.72	09/04/1973	A 12936		K
S: 33 T: 7 R: 11W ADAMS HAROLD P KONEN	PUMP	IR	.59	06/03/1975	A 13607		
<u>THIRTY-TWO MILE CREEK, WEST BRANCH, TRIB. TO</u>							
S: 34 T: 7 R: 11W ADAMS ALLEN D SCHUKEI	PUMP	IR	1.04	07/24/1973	A 12910		
S: 22 T: 7 R: 11W ADAMS VERN C ANDERSON	PUMP	IR	.41	11/10/1971	A 12423		K
<u>THIRTY-TWO MILE CREEK, WEST BRANCH</u>							
S: 2 T: 6 R: 11W ADAMS FRED & DOROTHY HOHLFELD	PUMP	IR	.72	09/04/1973	A 12935		K
<u>THIRTY-TWO MILE CREEK, WEST BRANCH, TRIB. TO</u>							
S: 35 T: 7 R: 11W ADAMS HUGH & JEROME THEISEN	PUMP	IR	.50	07/26/1971	A 12331		
<u>THIRTY-TWO MILE CREEK, WEST BRANCH</u>							
S: 6 T: 6 R: 10W ADAMS JUDY HOFFMAN	PUMP	IR	1.14	03/27/1972	A 12563		
<u>THIRTY-TWO MILE CREEK, TRIB. TO</u>							
S: 29 T: 7 R: 10W ADAMS LITTLE BLUE NRD	THIRTY-TWO MILE CREEK RESERVOIR J	ST	287.60AF	02/18/1975	A 13411		
<u>THIRTY-TWO MILE CREEK RESERVOIR</u>							
S: 29 T: 7 R: 10W ADAMS LITTLE BLUE NRD	PUMP	SO		11/12/1976	A 14547		
<u>THIRTY-TWO MILE CREEK</u>							
S: 33 T: 7 R: 10W ADAMS MELVIN J & LOIS B BUSS	PUMP	IR	.80	07/13/1970	A 11999		

SURFACE WATER RIGHTS DATA
CLAIMS, APPLICATIONS, AND APPROPRIATIONS IN DOWNSTREAM ORDER
DIVISION NO. 1C

SOURCE LOCATION APPROPRIATOR	CARRIER	USE	GRANT IN CFS/AF	DATE OF PRIORITY	DOCKET/ APP. NUMBER	ANNOA.	FT. NT.
<u>THIRTY-TWO MILE CREEK, TRIB. TO</u> S: 28 T: 7 R: 10W ADAMS DENNIS ENGEL	HUESKE RESERVOIR	ST	40.40AF	06/06/1969	A 11720		
<u>HUESKE RESERVOIR</u> S: 28 T: 7 R: 10W ADAMS DENNIS ENGEL	PUMP	SO		06/26/1969	A 11740		
<u>THIRTY-TWO MILE CREEK</u> S: 28 T: 7 R: 10W ADAMS SOUTHERN HILLS RANCH	PUMP	IR	1.43	03/10/1961	A 9905		K
S: 27 T: 7 R: 10W ADAMS SOUTHERN HILLS REALTY CORPORATION	PUMP	IR	.96	07/24/1970	A 12027		K
<u>BLUE RIVER, LITTLE</u> S: 30 T: 6 R: 9W ADAMS CARL MEFFORD	PUMP	IR	.06	09/06/1946	A 3953		K
S: 31 T: 6 R: 9W ADAMS GERALD F FRERICHS	PUMP	IR	.23	02/05/1976	A 13993		
S: 32 T: 6 R: 9W ADAMS ALTA T HAGEMAYER ET AL	PUMP	IR	.36	09/15/1953	A 5569		K
<u>BLUE RIVER, LITTLE, TRIB. TO</u> S: 33 T: 6 R: 9W ADAMS ED LICHTNER	PUMP	IR	.96	02/09/1976	A 13999		
<u>BLUE RIVER, LITTLE</u> S: 5 T: 5 R: 9W ADAMS RIVERVIEW FARMS, INC	PUMP	IR	.40	01/24/1977	A 14653		
<u>ASH CREEK, TRIB. TO</u> S: 21 T: 5 R: 10W ADAMS KEN K PEIL	PUMP	IR	.84	04/25/1972	A 12608		
KEN K PEIL	KEN PEIL LIVESTOCK POND	ST	29.60AF	09/24/1985	A 16451		
S: 10 T: 5 R: 10W ADAMS ROBERT E KRUEGER	PUMP	IR	1.34	01/16/1979	A 15391		
S: 6 T: 4 R: 9W WEBSTER LITTLE BLUE NRD	HUBL RESERVOIR	ST	48.80AF	11/03/1980	A 15727		
<u>BLUE RIVER, LITTLE, TRIB. TO</u> S: 19 T: 5 R: 8W CLAY DEAN HABA	HABA RESERVOIR	ST	10.64AF	08/08/1969	A 11763		
<u>HABA RESERVOIR</u> S: 19 T: 5 R: 8W CLAY DEAN HABA	PUMP	SO		09/29/1970	A 12090		
<u>BLUE RIVER, LITTLE</u> S: 18 T: 5 R: 8W CLAY LLOYD VALENTINE	PUMP	IR	.57	06/27/1988	A 16672		
S: 16 T: 5 R: 8W CLAY ALVIN G & ALICE B PAUS	PUMP	IR	.22	05/15/1933	A 2321		

SURFACE WATER RIGHTS DATA
CLAIMS, APPLICATIONS, AND APPROPRIATIONS IN DOWNSTREAM ORDER
DIVISION NO. 1C

SOURCE LOCATION APPROPRIATOR	CARRIER	USE	GRANT IN CFS/AF	DATE OF PRIORITY	DOCKET/ APP. NUMBER	ANNOA.	FT. NT.
<u>PAWNEE CREEK</u>							
S: 22 T: 8 R: 11W ADAMS MILTON LISIUS	PUMP	IR	.91	07/27/1971	A 12334		
S: 23 T: 8 R: 11W ADAMS MILDRED KRAL	PUMP	IR	.53	02/15/1978	A 15183		
<u>PAWNEE CREEK TRIB. TO</u>							
S: 26 T: 8 R: 11W ADAMS MORRISON-QUIRK GRAIN CORPORATION	PUMP	IR	.86	09/30/1975	A 13821		
S: 35 T: 8 R: 11W ADAMS JUNIATA FEED YARDS	PUMP	IR	.57	09/05/1972	A 12737		
S: 26 T: 8 R: 11W ADAMS MARIE AUGUSTIN	PUMP	IR	.74	11/04/1971	A 12416		
<u>PAWNEE CREEK</u>							
S: 31 T: 8 R: 10W ADAMS DARREL STROMER	PUMP	IR	1.13	03/24/1975	A 13490		
<u>PAWNEE CREEK TRIB. TO</u>							
S: 5 T: 7 R: 10W ADAMS DARREL & MARILYN STROMER	PUMP	IR	.70	04/29/1970	A 11930		
<u>PAWNEE CREEK</u>							
S: 5 T: 7 R: 10W ADAMS DARREL & MARILYN STROMER	PUMP	IR	.87	04/29/1970	A 11929		
S: 16 T: 7 R: 10W ADAMS HASTINGS REGIONAL CENTER	PUMP	IR	1.00	03/03/1988	A 16623		
S: 15 T: 7 R: 10W ADAMS MILLS-GERHARD HOLDINGS (A PARTNERSHIP)	PUMP	IR	.64	08/30/1949	A 4508		
MILLS-GERHARD HOLDINGS (A PARTNERSHIP)	PUMP	IR	.86	09/14/1982	A 16151		
S: 23 T: 7 R: 10W ADAMS DONNA JOHNSON	PUMP	IR	.56	07/14/1988	A 16687		
S: 24 T: 7 R: 10W ADAMS CLARENCE RUTT	PUMP	IR	.91	06/24/1977	A 14993		
S: 25 T: 7 R: 10W ADAMS RICHARD HOLLISTER	PUMP	IR	.51	03/08/1978	A 15199		
S: 30 T: 7 R: 9W ADAMS R JOHN HARRENSTEIN	PUMP	IR	.38	03/27/1970	A 11901		
S: 8 T: 6 R: 9W ADAMS DAVID G & SAMMY L LYNN	PUMP	IR	.49	05/17/1971	A 12263		
S: 33 T: 6 R: 9W ADAMS LAMOINE SMIDT	PUMP	IR	1.70	09/13/1974	A 13202		
<u>PAWNEE CREEK TRIB. TO</u>							
S: 16 T: 6 R: 9W ADAMS MERLYN R LAY	PUMP	IR	1.79	01/23/1970	A 11855		K
S: 21 T: 6 R: 9W ADAMS ALBERTUS N LAY	PUMP	IR	.64	06/25/1976	A 14289		
ALBERTUS N LAY	PUMP	IR	1.06	08/17/1970	A 12059		

SURFACE WATER RIGHTS DATA
CLAIMS, APPLICATIONS, AND APPROPRIATIONS IN DOWNSTREAM ORDER
DIVISION NO. 1C

SOURCE LOCATION APPROPRIATOR	CARRIER	USE	GRANT IN CFS/AF	DATE OF PRIORITY	DOCKET/ APP. NUMBER	ANNOA.	FT. NT.
<u>PAWNEE CREEK TRIB. TO</u>							
S: 15 T: 6 R: 9W ADAMS ED LIGHTNER	PUMP	IR	1.20	02/09/1976	A 14001		K
S: 22 T: 6 R: 9W ADAMS ALBERTUS N LAY	PUMP	IR	.46	07/22/1970	A 12021		
S: 16 T: 7 R: 9W ADAMS EVELYN LAUX	PUMP	IR	.67	06/21/1972	A 12665		K
CENTRAL TECHNICAL COMMUNITY COLLEGE	PUMP	IR	.53	01/15/1976	A 13940		K
S: 22 T: 7 R: 9W ADAMS IVAN D & MELVIN H HOAGLAND	PUMP	IR	.71	04/08/1977	A 14889		
S: 27 T: 7 R: 9W ADAMS CLYDE L KLEAGER	PUMP	IR	1.11	03/13/1972	A 12539		
S: 5 T: 6 R: 9W ADAMS ELDON GROTHEN	PUMP	IR	.79	05/03/1976	A 14205		K
S: 4 T: 6 R: 9W ADAMS MARIE DAMERELL	PUMP	IR	.61	05/19/1971	A 12268		
S: 10 T: 6 R: 9W ADAMS ED LIGHTNER	PUMP	IR	.66	02/09/1976	A 14000		
S: 15 T: 6 R: 9W ADAMS ARTIE (MRS) KEMPER	PUMP	IR	.90	02/09/1976	A 14005		K
RUTH STROMER	PUMP	IR	.30	04/30/1971	A 12243		K
S: 25 T: 6 R: 9W ADAMS GLEN E ELLERMEIER	PUMP	IR	.40	03/19/1975	A 13481		
WESLEY W MOHLING	PUMP	IR	.64	02/10/1971	A 12154		
S: 30 T: 6 R: 8W CLAY ALBERT DAVIS	PUMPS	IR	.46	08/28/1975	A 13778		K
WALDEEN EIGENBERG	PUMP	IR	1.41	11/23/1983	A 16255		
S: 31 T: 6 R: 8W CLAY R LAZY K INC	PUMP	IR	.43	01/31/1983	A 16169		K
ALBERT DAVIS	PUMP	IR	.39	08/06/1976	A 14377		K
<u>PAWNEE CREEK</u>							
S: 5 T: 5 R: 8W CLAY ALFRED & ROBERT F OCKER	PUMP	IR	.61	03/30/1979	A 15443		K
LONNIE G HABA	PUMP	IR	.60	10/22/1971	A 12407		K
S: 4 T: 5 R: 8W CLAY RONALD R DAVIS	PUMP	IR	.71	10/06/1964	A 10450		
<u>PAWNEE CREEK TRIB. TO</u>							
S: 26 T: 7 R: 9W ADAMS CLYDE L KLEAGER	PUMP	IR	.93	03/13/1972	A 12538		
CLYDE L KLEAGER	PUMP	IR	2.24	03/13/1972	A 12537		
S: 35 T: 7 R: 9W ADAMS RAYMOND & EDWARD HEYE	PUMP	IR	1.31	05/21/1971	A 12273		
DARYL OCHSNER	PUMP	IR	.86	04/01/1970	A 11912		
S: 1 T: 6 R: 9W ADAMS ALBERT DAVIS	PUMP	IR	.43	05/07/1976	A 14214		K

SURFACE WATER RIGHTS DATA
CLAIMS, APPLICATIONS, AND APPROPRIATIONS IN DOWNSTREAM ORDER
DIVISION NO. 1C

SOURCE LOCATION APPROPRIATOR	CARRIER	USE	GRANT IN CFS/AF	DATE OF PRIORITY	DOCKET/ APP. NUMBER	ANNOA.	FT. NT.
<u>PAWNEE CREEK TRIBUTORY</u>							
S: 13 T: 6 R: 9W ADAMS							
NELLE O SPRINGER	PUMP	IR	.46	08/14/1969	A 11767		
S: 11 T: 6 R: 9W ADAMS							
RAWLEIGH E BRENNICK	PUMP	IR	1.14	07/27/1972	A 12695		
S: 18 T: 6 R: 8W CLAY							
DUAN E & DIXIE D BOHLEN	PUMP	IR	1.13	11/06/1970	A 12108		K
S: 21 T: 6 R: 8W CLAY							
VIRGIL FREDRICKS	PUMP	IR	.29	04/09/1973	A 12853		K
VIRGIL FREDRICKS	PUMP	IR	.93	07/26/1977	A 15048		K
S: 20 T: 6 R: 8W CLAY							
HARM JANSSEN	PUMP	IR	.49	09/18/1974	A 13208		K
S: 4 T: 5 R: 8W CLAY							
NETTIE LINDEMANN	PUMP	IR	.42	08/21/1978	A 15327		K
<u>BLUE RIVER LITTLE</u>							
S: 15 T: 5 R: 8W CLAY							
IRVIN E DAVIS	PUMP	IR	.29	06/05/1934	A 2399		K
<u>BLUE RIVER LITTLE TRIBUTORY</u>							
S: 22 T: 5 R: 8W CLAY							
EDWIN J PAVELKA	PAVELKA RESERVOIR	ST	59.40AF	07/22/1981	A 15946		
<u>PAVELKA RESERVOIR</u>							
S: 22 T: 5 R: 8W CLAY							
EDWIN J PAVELKA	PUMP	SO		09/24/1981	A 15998		
<u>BLUE RIVER LITTLE</u>							
S: 22 T: 5 R: 8W CLAY							
BLUE RIVER FARMS, INC	PUMP	IR	1.69	08/30/1974	A 13184		
S: 23 T: 5 R: 8W CLAY							
LIPOVSKY FARM CORPORATION	PUMP	IR	1.09	06/23/1948	A 4296		
LIPOVSKY FARM CORPORATION	PUMP	IR	1.09	04/15/1964	A 10352	A 4296	D
ELDON R KLUVER ESTATE	PUMP	IR	.09	01/23/1975	A 13369		K
S: 25 T: 5 R: 8W CLAY							
DONALD A WATTS	PUMP	IR	.47	06/06/1952	A 4973		
<u>BLUE RIVER LITTLE TRIBUTORY</u>							
S: 11 T: 5 R: 8W CLAY							
RICHARD NEJEZCHLEB	PUMP	IR	.34	11/15/1976	A 14556		K
S: 14 T: 5 R: 8W CLAY							
ALBERT J NEJEZCHLEB	NEJEZCHLEB RESERVOIR	ST	29.40AF	09/19/1977	A 15114		
<u>NEJEZCHLEB RESERVOIR</u>							
S: 14 T: 5 R: 8W CLAY							
ALBERT J NEJEZCHLEB	PUMP	SO		10/24/1977	A 15132		K
<u>BLUE RIVER LITTLE</u>							
S: 25 T: 5 R: 8W CLAY							
CRAIG BUESCHER	PUMP	IR	2.64	03/20/1979	A 15439		K

SURFACE WATER RIGHTS DATA
CLAIMS, APPLICATIONS, AND APPROPRIATIONS IN DOWNSTREAM ORDER
DIVISION NO. 1C

SOURCE LOCATION APPROPRIATOR	CARRIER	USE	GRANT IN CFS/AF	DATE OF PRIORITY	DOCKET/APP NUMBER	ANNOA.	FT. NT.
<u>BLUE RIVER, LITTLE TRIB TO</u> S: 19 T: 5 R: 7W CLAY JAMES J LIPOVSKY	JAMES J LIPOVSKY RES.	ST	29.40AF	09/07/1977	A 15107		
<u>LIPOVSKY, JAMES J, RESERVOIR</u> S: 19 T: 5 R: 7W CLAY JAMES J LIPOVSKY	PUMP	SO		03/27/1978	A 15215		
<u>LIBERTY CREEK</u> S: 3 T: 3 R: 9W WEBSTER WEBSTER COUNTY	LIBERTY CREEK RESERVOIR 1	ST	40.80AF	03/16/1988	A 16625		
<u>LIBERTY CREEK, TRIB TO</u> S: 9 T: 3 R: 8W NUCKOLLS WILLIAM HOELTING	HOELTING RESERVOIR	ST	146.70AF	02/15/1974	A 12982		
S: 33 T: 4 R: 8W NUCKOLLS DAVID F MAZOUR	COYOTE GULCH RESERVOIR	ST	46.80AF	03/31/1980	A 15637		
S: 27 T: 4 R: 8W NUCKOLLS ERNEST POHLMETIER	POHLMETIER RESERVOIR	ST	64.80AF	07/12/1967	A 11198		
<u>LIBERTY CREEK</u> S: 27 T: 4 R: 8W NUCKOLLS ERNEST POHLMETIER	PUMP	IR	1.92	03/02/1957	A 9279		K
<u>MOOREHOUSE CREEK</u> S: 29 T: 4 R: 8W NUCKOLLS RALPH A HERZ	HERZ RESERVOIR	ST	73.50AF	07/10/1967	A 11196		
<u>HERZ RESERVOIR</u> S: 29 T: 4 R: 8W NUCKOLLS RALPH A HERZ	PUMP	SO		11/19/1969	A 11823		
<u>DRY CREEK, TRIB TO</u> S: 9 T: 4 R: 8W NUCKOLLS CHARLES HUBL	HUBL RESERVOIR	ST	27.41AF	10/16/1967	A 11262		
<u>HUBL RESERVOIR</u> S: 9 T: 4 R: 8W NUCKOLLS CHARLES HUBL	PUMP	SO		10/27/1969	A 11818		
<u>LIBERTY CREEK, TRIB TO</u> S: 4 T: 4 R: 8W NUCKOLLS LYLE NEJEZCHLEB	LYLE NEJEZCHLEB RESERVOIR	ST	17.40AF	09/30/1988	A 16714		
S: 3 T: 4 R: 8W NUCKOLLS JOHN W HUBL	JOHN HUBL RESERVOIR	ST	48.80AF	05/25/1971	A 12279		
S: 33 T: 5 R: 8W CLAY GENE MAZOUR	GENE MAZOUR RESERVOIR	ST	58.80AF	04/28/1980	A 15643		
<u>MAZOUR, GENE, RESERVOIR</u> S: 33 T: 5 R: 8W CLAY GENE MAZOUR	PUMP	SO		10/20/1980	A 15723		
<u>LIBERTY CREEK, TRIB TO</u> S: 34 T: 5 R: 8W CLAY ANGELA RIDGWAY	RIDGWAY-MADDEN RESERVOIR	ST	27.90AF	08/01/1985	A 16438		

SURFACE WATER RIGHTS DATA
CLAIMS, APPLICATIONS, AND APPROPRIATIONS IN DOWNSTREAM ORDER
DIVISION NO. 1C

SOURCE LOCATION APPROPRIATOR	CARRIER	USE	GRANT IN CFS/AF	DATE OF PRIORITY	DOCKET/ APP. NUMBER	ANNOA.	FT. NT.
<u>LIBERTY CREEK, TRIB. TO</u> S: 34 T: 5 R: 8W CLAY THERESA VAP	VAP RESERVOIR	ST	16.90AF	05/09/1983	A 16198		
<u>VAP RESERVOIR</u> S: 34 T: 5 R: 8W CLAY THERESA VAP	PUMP	SO		05/09/1983	A 16199		
<u>BLUE RIVER, LITTLE</u> S: 34 T: 5 R: 7W CLAY JACK B HUBBELL	PUMP	IR	1.88	03/07/1927	A 1907		K
<u>BLUE RIVER, LITTLE, TRIB. TO</u> S: 8 T: 4 R: 7W NUCKOLLS RONALD SKALKA	RONALD SKALKA RESERVOIR	ST	107.80AF	06/02/1970	A 11952		
<u>BLUE RIVER, LITTLE</u> S: 34 T: 5 R: 7W CLAY JAYMES & JANET HUBBELL	PUMP	IR	.30	09/21/1946	A 3966		
S: 3 T: 4 R: 7W NUCKOLLS STEVEN D TROUDT	PUMP	IR	.36	02/16/1960	A 9796		
WARD L SHAW	PUMP	IR	.31	05/15/1956	A 8564		K
S: 11 T: 4 R: 7W NUCKOLLS WILMA D JONES	PUMP NO. 2	IR	.94	03/02/1954	A 6016	A-6016	D
WILMA D JONES	PUMP	IR	.94	08/13/1979	A 15549		
GORDON WATTS	PUMP	IR	.60	04/06/1950	A 4634		
<u>BLUE RIVER, LITTLE, TRIB. TO</u> S: 31 T: 6 R: 7W CLAY LLOYD H DANA	PUMP	IR	.57	08/30/1970	A 12043		K
<u>BUFFALO CREEK, TRIB. TO</u> S: 6 T: 5 R: 7W CLAY DAVID G & JOYCE J GERDES	PUMP	IR	.21	09/13/1972	A 12742		K
S: 5 T: 5 R: 7W CLAY MARY LANNING HOSPITAL TRUST	PUMP	IR	.46	04/22/1971	A 12233		K
S: 9 T: 5 R: 7W CLAY CATHERINE GLASS	PUMP	IR	2.49	03/27/1973	A 12840		K
S: 18 T: 5 R: 7W CLAY JOHN J HAJNY JR	PUMP	IR	.21	05/06/1975	A 13573		K
S: 7 T: 5 R: 7W CLAY DELORES J SCHLIEP	SCHLIEP RESERVOIR	ST	4.20AF	05/11/1970	A 11937		
<u>SCHLIEP RESERVOIR</u> S: 7 T: 5 R: 7W CLAY DELORES J SCHLIEP	PUMP	SO		07/02/1970	A 11988		
<u>BUFFALO CREEK</u> S: 17 T: 5 R: 7W CLAY A J SKALKA & SONS	PUMP	IR	2.93	08/21/1979	A 15566		
<u>BUFFALO CREEK, TRIB. TO</u> S: 21 T: 5 R: 7W CLAY JOSEPH R SKALKA	SKALKA RESERVOIR	ST	20.00AF	09/08/1976	A 14447		

SURFACE WATER RIGHTS DATA
CLAIMS, APPLICATIONS, AND APPROPRIATIONS IN DOWNSTREAM ORDER
DIVISION NO. 1C

SOURCE LOCATION APPROPRIATOR	CARRIER	USE	GRANT IN CFS/AF	DATE OF PRIORITY	DOCKET/ APP. NUMBER	ANNOA.	FT. NT.
SKALKA RESERVOIR							
S: 21 T: 5 R: 7W CHEYENNE JOSEPH R SKALKA	PUMP	SO		03/14/1985	A 16366		K
BUFFALO CREEK, TRIB. TO							
S: 21 T: 5 R: 7W CLAY ROBERT E WATTS	PUMP	IR	.54	01/03/1972	A 12472		
S: 22 T: 5 R: 7W CLAY MARION B WOLFE CLAY COUNTY	PUMP	IR	2.19	09/29/1976	A 14486		
HARMS-CLAY COUNTY RESERVOIR	HARMS-CLAY COUNTY RES.	ST	46.50AF	10/03/1985	A 16455		
HARMS-CLAY COUNTY RESERVOIR							
S: 22 T: 5 R: 7W CLAY CLAY COUNTY	PUMP	SO		10/03/1985	A 16456		
BUFFALO CREEK, TRIB. TO							
S: 25 T: 5 R: 7W CLAY MELVIN HOYT	HOYT RESERVOIR	ST	19.40AF	10/13/1977	A 15126		
HOYT RESERVOIR							
S: 25 T: 5 R: 7W CLAY MELVIN HOYT	PUMP	SO		11/25/1977	A 15144		
BUFFALO CREEK, TRIB. TO							
S: 36 T: 5 R: 7W CLAY GEORGE A CROFT	PUMP	IR	.27	06/20/1977	A 14986		K
WALNUT CREEK, TRIB. TO							
S: 28 T: 4 R: 7W NUCKOLLS ROBERT E DRUDIK	DRUDIK RESERVOIR	ST	39.00AF	02/28/1972	A 12524		
S: 21 T: 4 R: 7W NUCKOLLS LOUIS MAZOUR	MAZOUR RESERVOIR	ST	89.22AF	06/19/1967	A 11178		
MAZOUR RESERVOIR							
S: 21 T: 4 R: 7W NUCKOLLS RICHARD MAZOUR	PUMP	SO		08/08/1977	A 15070		
WALNUT CREEK							
S: 12 T: 4 R: 7W NUCKOLLS WILMA D JONES	PUMP	IR	.10	03/15/1978	A 15201		
BLUE RIVER, LITTLE							
S: 12 T: 4 R: 7W NUCKOLLS WILMA D JONES	PUMP	IR	.89	01/29/1947	A 4028		
WILMA D JONES	PUMP	IR	.89	08/20/1979	A 15565	A-4028	D
BLUE RIVER, LITTLE, TRIB. TO							
S: 13 T: 4 R: 7W NUCKOLLS WILMA D JONES	BOYD JONES RESERVOIR	ST	40.60AF	06/10/1974	A 13046		
JONES, BOYD, RESERVOIR							
S: 13 T: 4 R: 7W NUCKOLLS WILMA D JONES	PUMP	SO		03/15/1978	A 15200		
WILMA D JONES	PUMP	SI		03/15/1978	A 15200	A-4028	

See footnotes and use definitions on pages 81 and 82.

SURFACE WATER RIGHTS DATA
CLAIMS, APPLICATIONS, AND APPROPRIATIONS IN DOWNSTREAM ORDER
DIVISION NO. 1C

SOURCE LOCATION APPROPRIATOR	CARRIER	USE	GRANT IN CFS/AF	DATE OF PRIORITY	DOCKET/ APP. NUMBER	ANNOA.	FT. NT.
<u>BLUE RIVER, LITTLE</u>							
S: 18 T: 4 R: 6W NUCKOLLS							
SHUCK DRILLING COMPANY	PUMP	IR	.29	08/31/1940	A 3247		
SHUCK DRILLING COMPANY	PUMP	IR	.61	08/06/1964	A 10419		
SHUCK DRILLING COMPANY	PUMP	IR	1.34	08/21/1980	A 15708		
JAMES D & ALLEN FEREBEE	PUMP	IR	1.24	06/08/1964	A 10382		
S: 19 T: 4 R: 6W NUCKOLLS							
LYON ESTATE & KATHERINE A MYERS	PUMP	IR	.84	11/12/1964	A 10468		
CORA BARTLETT	PUMPS	IR	.08	08/07/1935	A 2553		K
CORA BARTLETT	PUMP	IR	.26	03/29/1955	A 7287		
WENDELL A LINDGREN	PUMP	IR	.43	03/10/1986	A 16475		
S: 20 T: 4 R: 6W NUCKOLLS							
LYON ESTATE & KATHERINE A MYERS	PUMP	IR	2.11	03/27/1957	A 9408		K
S G S FARMS	PUMP	IR	.51	02/27/1974	A 12989		
<u>BLUE RIVER, LITTLE, TRIB. TO</u>							
S: 5 T: 4 R: 6W NUCKOLLS							
RITA JACOBSEN	PUMP	IR	1.07	07/15/1971	A 12323		K
S: 7 T: 4 R: 6W NUCKOLLS							
WILMA D JONES							
JONES RESERVOIR	JONES RESERVOIR	ST	24.10AF	07/18/1977	A 15035		
S: 7 T: 4 R: 6W NUCKOLLS							
WILMA D JONES	PUMP	SO		08/05/1977	A 15068		
<u>BLUE RIVER, LITTLE</u>							
S: 21 T: 4 R: 6W NUCKOLLS							
DARWIN & SANDRA STERKEL	PUMP	IR	1.14	03/19/1957	A 9372		
DARWIN & SANDRA STERKEL	PUMP	IR	1.87	02/05/1965	A 10526		
S: 20 T: 4 R: 6W NUCKOLLS							
GORDON F & SHIRLEY R SHUCK	PUMP	IR	1.74	03/27/1964	A 10336		
S: 28 T: 4 R: 6W NUCKOLLS							
IVAN KING	PUMP	IR	.30	02/07/1956	A 8350		
GORDON SHUCK	PUMP	IR	.30	07/05/1988	A 16680		D
ROY BURKETT	PUMP	IR	.13	02/14/1956	A 8357		
ROY BURKETT	PUMP	IR	1.00	03/08/1957	A 9306		
S: 27 T: 4 R: 6W NUCKOLLS							
SHIRLEY R SHUCK	PUMP	IR	1.51	03/24/1978	A 15213		
<u>OX BOW CREEK, TRIB. TO</u>							
S: 8 T: 3 R: 6W NUCKOLLS							
J P WEHRMAN	WEHRMAN RESERVOIR	ST	40.90AF	04/17/1978	A 15239		
S: 35 T: 4 R: 7W NUCKOLLS							
HAROLD L RUTTMAN	RUTTMAN RESERVOIR	ST	11.40AF	03/10/1987	A 16547		
<u>RUTTMAN RESERVOIR</u>							
S: 35 T: 4 R: 72 NUCKOLLS							
HAROLD L RUTTMAN	PUMP	SO		03/10/1987	A 16548		*

SURFACE WATER RIGHTS DATA
CLAIMS, APPLICATIONS, AND APPROPRIATIONS IN DOWNSTREAM ORDER
DIVISION NO. 1C

SOURCE LOCATION APPROPRIATOR	CARRIER	USE	GRANT IN CFS/AF	DATE OF PRIORITY	DOCKET/ APP. NUMBER	ANNOA.	FT. NT.
<u>OX BOW CREEK TRIBUT. TO</u> S: 31 T: 4 R: 6W NUCKOLLS WILMA D JONES	RUTTMAN RESERVOIR	ST	27.00AF	10/13/1959	A 9769		
<u>RUTTMAN RESERVOIR</u> S: 31 T: 4 R: 6W NUCKOLLS WILMA D JONES	PUMP	SO		10/13/1959	A 9898		
<u>BLUE RIVER LITTLE TRIBUT. TO</u> S: 2 T: 3 R: 6W NUCKOLLS LOREN JENSEN	JENSEN RESERVOIR	ST	64.00AF	03/07/1967	A 11060		
<u>BLUE RIVER LITTLE</u> S: 36 T: 4 R: 6W NUCKOLLS LAVON SCHOOF	PUMP	IR	.04	01/09/1957	A 9090		K
S: 1 T: 3 R: 6W NUCKOLLS JOHN L SCROGGIN ESTATE	PUMP	IR	1.31	06/02/1934	A 2394		
JOHN L SCROGGIN ESTATE	PUMP	IR	.53	10/27/1941	A 3524	R P-341	
DORIS SCHUMACHER FARM	PUMP	IR	.53	07/18/1961	A 9953	A-3524R	D
DORIS SCHUMACHER FARM	PUMP	IR	1.78	07/18/1961	A 9954		
<u>BLUE RIVER LITTLE TRIBUT. TO</u> S: 25 T: 4 R: 6W NUCKOLLS F A MOUNTFORD	MOUNTFORD LAKE	ST	49.00AF	09/15/1960	A 9862		
S: 36 T: 4 R: 6W NUCKOLLS LAVON SCHOOF	SCHOOF RESERVOIR	ST	50.00AF	09/04/1981	A 15988		
<u>SCHOOF RESERVOIR</u> S: 36 T: 4 R: 6W NUCKOLLS LAVON SCHOOF	PUMP	SO		01/25/1982	A 16057		
<u>BLUE RIVER LITTLE TRIBUT. TO</u> S: 31 T: 4 R: 5W NUCKOLLS MARY MAZOUR	MAZOUR-SCHROEDER RES.	ST	23.10AF	10/18/1971	A 12402		
<u>MAZOUR-SCHROEDER RESERVOIR</u> S: 31 T: 4 R: 5W NUCKOLLS MARY MAZOUR	PUMP	SO		11/04/1971	A 12418		
<u>BLUE RIVER LITTLE</u> S: 7 T: 3 R: 5W NUCKOLLS DORIS E SCHUMACHER	PUMP NO. 2	IR	1.61	10/27/1941	A 3524		
DORIS E SCHUMACHER	PUMP	IR	1.61	07/18/1961	A 9953	A-3524	D
<u>ELK CREEK</u> S: 24 T: 3 R: 8W NUCKOLLS WEHRMAN & SON	PUMP	IR	.54	12/08/1964	A 10483		
S: 28 T: 3 R: 7W NUCKOLLS HENRY E WEHRMAN JR	PUMP	IR	1.74	03/09/1971	A 12180		
<u>ELK CREEK TRIBUT. TO</u> S: 28 T: 3 R: 7W NUCKOLLS HENRY E WEHRMAN JR	WEHRMAN RESERVOIR	ST	16.50AF	05/12/1971	A 12256		

DEPARTMENT OF WATER RESOURCES

SURFACE WATER RIGHTS DATA
CLAIMS, APPLICATIONS, AND APPROPRIATIONS IN DOWNSTREAM ORDER
DIVISION NO. 1C

SOURCE LOCATION APPROPRIATOR	CARRIER	USE	GRANT IN CFS/AF	DATE OF PRIORITY	DOCKET/ APP NUMBER	ANNOA. FT. NT.
<u>WEHRMAN RESERVOIR</u> S: 28 T: 3 R: 7W NUCKOLLS HENRY E WEHRMAN JR	PUMP	SI		10/07/1971	A 12395	A-12180
<u>ELK CREEK, TRIB. TO</u> S: 32 T: 3 R: 6W NUCKOLLS ROBERT FRAHM	ROBERT FRAHM RESERVOIR	ST	26.90AF	08/03/1977	A 15063	
<u>ELK CREEK</u> S: 13 T: 3 R: 6W NUCKOLLS SCHUMACHER FARM TRUST	PUMP	IR	1.57	04/20/1978	A 15240	
S: 12 T: 3 R: 6W NUCKOLLS DORIS E SCHUMACHER	PUMPS	IR	.71	06/22/1957	A 9522	
<u>BLUE RIVER, LITTLE, TRIB. TO</u> S: 9 T: 3 R: 5W NUCKOLLS SCROGGIN BROTHERS	PUMP	IR	.93	04/18/1977	A 14908	
<u>TURTLE CREEK</u> S: 1 T: 2 R: 6W NUCKOLLS ELMER J WILLIAMS	WILLIAMS RESERVOIR	ST	191.00AF	03/26/1958	A 9607	
<u>WILLIAMS RESERVOIR</u> S: 1 T: 2 R: 6W NUCKOLLS ELMER J WILLIAMS	WILLIAMS CANAL	SO		03/26/1958	A 9692	
<u>TURTLE CREEK, TRIB. TO</u> S: 20 T: 3 R: 5W NUCKOLLS SCROGGIN BROTHERS	SCROGGIN RESERVOIR	ST	47.32AF	09/06/1962	A 10100	
<u>BLUE RIVER, LITTLE, TRIB. TO</u> S: 10 T: 3 R: 5W NUCKOLLS MYRON KEIM	PUMP	IR	2.01	07/02/1971	A 12312	
S: 11 T: 3 R: 5W NUCKOLLS RUSSELL SCHROEDER	PUMP	IR	.53	05/20/1977	A 14950	K
<u>BLUE RIVER, LITTLE</u> S: 13 T: 3 R: 5W NUCKOLLS JAMES BURESH	PUMP	IR	.66	06/19/1981	A 15896	
<u>THAMES CREEK</u> S: 26 T: 3 R: 5W NUCKOLLS DEWANE & JENS HOUTWED	PUMP	IR	.21	04/09/1958	A 9611	
<u>BLUE RIVER, LITTLE, TRIB. TO</u> S: 25 T: 3 R: 5W NUCKOLLS VIVIAN D DROHMAN	DROHMAN RESERVOIR	ST	22.00AF	02/27/1969	A 11657	
<u>DROHMAN RESERVOIR</u> S: 25 T: 3 R: 5W NUCKOLLS VIVIAN D DROHMAN	PUMP	SO		02/27/1969	A 11658	
<u>BLUE RIVER, LITTLE</u> S: 19 T: 3 R: 4W THAYER H LOUIS MEYER	PUMP	IR	.31	01/10/1964	A 10274	K

SURFACE WATER RIGHTS DATA
CLAIMS, APPLICATIONS, AND APPROPRIATIONS IN DOWNSTREAM ORDER
DIVISION NO. 1C

SOURCE LOCATION APPROPRIATOR	CARRIER	USE	GRANT IN CFS/AF	DATE OF PRIORITY	DOCKET/ APP. NUMBER	ANNOA.	FT. NT.
<u>BLUE RIVER, LITTLE TRIBUTION TO</u> S: 2 T: 3 R: 5W NUCKOLLS							
MOYH KEIM	PUMP	IR	.20	07/02/1971	A 12311		
ANNE SCHROEDER ESTATE	PUMP	IR	.36	09/08/1971	A 12375		
NORBERT SCHROEDER	SCHROEDER RESERVOIR	ST	26.30AF	06/13/1975	A 13622		
<u>SCHROEDER RESERVOIR</u> S: 2 T: 3 R: 5W NUCKOLLS							
NORBERT SCHROEDER	PUMP	SO		06/13/1975	A 13623		
<u>BLUE RIVER, LITTLE TRIBUTION TO</u> S: 1 T: 3 R: 5W NUCKOLLS							
ELLIOTT N JAGELS	JAGELS RESERVOIR	ST	49.70AF	06/13/1967	A 11170		
S: 36 T: 4 R: 5W NUCKOLLS							
WAYNE JAGELS	PUMP	IR	.40	05/20/1970	A 11944		K
<u>BLUE RIVER, LITTLE TRIBUTION TO</u> S: 25 T: 3 R: 4W THAYER							
ELMER, ROBERT & STEPHEN WERNER	PUMP	IR	.22	04/18/1949	A 4465		K
<u>BLUE RIVER, LITTLE TRIBUTION TO</u> S: 19 T: 3 R: 3W THAYER							
WERNER BROS.	WERNER RESERVOIR	ST	60.00AF	05/08/1985	A 16378		
<u>BLUE RIVER, LITTLE TRIBUTION TO</u> S: 20 T: 3 R: 3W THAYER							
EVERETT R & MARILYN M SCHARDT	PUMP	IR	1.01	06/20/1966	A 10868		
S: 36 T: 3 R: 3W THAYER							
FERD W MCKENZIE	PUMPS	IR	.21	11/02/1937	A 2799		K
RICHARD E & ALICE L HEINRICHS	PUMP	IR	.66	09/03/1970	A 12071		
S: 1 T: 2 R: 3W THAYER							
FERD W MCKENZIE	PUMP	IR	.66	10/30/1974	A 13246		
FERD W MCKENZIE	PUMP	IR	.72	11/14/1955	A 8251		
ERNEST & DARLENE A WIEDEL	PUMP	IR	.86	01/20/1965	A 10516		
HEBRON HI PRO PORK PRODUCERS, INC	PUMP	ST	1.11	03/22/1965	A 10576		
<u>BLUE RIVER, LITTLE TRIBUTION TO</u> S: 31 T: 3 R: 2W THAYER							
THAYER COUNTY	HEBRON RESERVOIR	ST	33.40AF	06/27/1975	A 13640		
<u>SPRING CREEK TRIBUTION TO</u> S: 19 T: 2 R: 6W NUCKOLLS							
KENNETH CORMAN	CORMAN RESERVOIR	ST	39.46AF	11/06/1961	A 9996		
<u>CORMAN RESERVOIR</u> S: 19 T: 2 R: 6W NUCKOLLS							
KENNETH CORMAN	PUMP	SO		10/02/1962	A 10110		
<u>SPRING CREEK TRIBUTION TO</u> S: 27 T: 2 R: 6W NUCKOLLS							
BEAUFORD E HOYER	PUMP	IR	.70	06/09/1978	A 15274		K
S: 26 T: 2 R: 6W NUCKOLLS							
GENERAL AGRICULTURAL SERVICES, LTD	SIMONSEN RESERVOIR	ST	51.40AF	08/10/1962	A 10096		

SURFACE WATER RIGHTS DATA
CLAIMS, APPLICATIONS, AND APPROPRIATIONS IN DOWNSTREAM ORDER
DIVISION NO. 1C

SOURCE LOCATION APPROPRIATOR	CARRIER	USE	GRANT IN CFS/AF	DATE OF PRIORITY	DOCKET/ APP. NUMBER	ANNOA.	FT. NT.
<u>SIMONSEN RESERVOIR</u> S: 26 T: 2 R: 6W NUCKOLLS GENERAL AGRICULTURAL SERVICES, LTD	PUMP	SO		10/05/1962	A 10115		
<u>SPRING CREEK</u> S: 17 T: 2 R: 5W NUCKOLLS JEPPESEN FARMS, INC	JEPPESEN RESERVOIR	ST	23.00AF	08/29/1969	A 11788		
<u>JEPPESEN RESERVOIR</u> S: 17 T: 2 R: 5W NUCKOLLS JEPPESEN FARMS, INC	PUMP	SO		08/29/1969	A 11789		
<u>SPRING CREEK</u> S: 9 T: 1 R: 4W THAYER CURTIS B & NANCY A FINTEL	PUMP	IR	.21	12/21/1957	A 9581		
S: 10 T: 1 R: 4W THAYER PAUL KOESTER	PUMP	IR	.17	02/20/1968	A 11342		K
<u>SPRING CREEK TRIB. TO</u> S: 11 T: 1 R: 4W THAYER ALMA BOSTELMAN	BOSTELMAN RESERVOIR	ST	37.00AF	07/13/1984	A 16311		
<u>BOSTELMAN RESERVOIR</u> S: 11 T: 1 R: 4W THAYER ALMA BOSTELMAN	PUMP	SO		02/11/1985	A 16352		
<u>SPRING CREEK TRIB. TO</u> S: 4 T: 1 R: 4W THAYER FINTEL ENTERPRISES, INC	PUMP	IR	.11	01/06/1967	A 11008		K
FINTEL ENTERPRISES, INC	FINTEL RESERVOIR	ST	36.60AF	04/21/1967	A 11108		
<u>FINTEL RESERVOIR</u> S: 4 T: 1 R: 4W THAYER FINTEL ENTERPRISES, INC	PUMP	SI		04/21/1967	A 11109	A-11008	K
<u>SPRING CREEK TRIB. TO</u> S: 3 T: 1 R: 4W THAYER ADALIA K FRUM	PUMP	IR	.50	04/11/1966	A 10828		
<u>SPRING CREEK</u> S: 35 T: 2 R: 4W THAYER ARTHUR BRETTMANN	PUMP	IR	.77	09/30/1974	A 13215		
<u>SPRING CREEK TRIB. TO</u> S: 8 T: 2 R: 4W THAYER HENRY H SCHIERMEYER	PUMP	IR	.25	12/04/1974	A 13300		K
S: 3 T: 2 R: 4W THAYER GAYLORD & BEATRICE EHLERS	EHLERS RESERVOIR	ST	42.90AF	02/14/1977	A 14714		
GAYLORD & BEATRICE EHLERS	PUMP	IR	1.54	02/17/1977	A 14737		
<u>EHLERS RESERVOIR</u> S: 3 T: 2 R: 4W THAYER GAYLORD & BEATRICE EHLERS	PUMP	SI		02/17/1977	A 14738	A-14737	
<u>SPRING CREEK TRIB. TO</u> S: 11 T: 2 R: 4W THAYER DONNEL L STELLING	STELLING POND	ST	25.60AF	07/24/1986	A 16510		

SURFACE WATER RIGHTS DATA
CLAIMS, APPLICATIONS, AND APPROPRIATIONS IN DOWNSTREAM ORDER
DIVISION NO. 1C

SOURCE LOCATION APPROPRIATOR	CARRIER	USE	GRANT IN CFS/AF	DATE OF PRIORITY	DOCKET/APP. NUMBER	ANNOA.	FT. NT.
<u>SPRING CREEK</u>							
S: 18 T: 2 R: 3W THAYER ROLAND G KOERWITZ	PUMP	IR	.20	08/15/1958	A 9638		K
S: 17 T: 2 R: 3W THAYER ERNEST C WIEDEL	PUMP	IR	.12	10/20/1947	A 4130		K
S: 9 T: 2 R: 3W THAYER ELMER J HEIDER ET AL	PUMP	IR	.25	04/11/1951	A 4840		K
S: 15 T: 2 R: 3W THAYER ERNEST C WIEDEL ET AL	PUMP	IR	.69	03/26/1976	A 14124		
S: 14 T: 2 R: 3W THAYER JAMES E WEHRBEIN	PUMP	IR	.64	03/25/1971	A 12193		K
<u>SPRING CREEK TRIBUTORY</u>							
S: 11 T: 2 R: 3W THAYER ERNEST C WIEDEL	ERNEST WIEDEL RESERVOIR	ST	30.30AF	04/09/1970	A 11916		
<u>SPRING CREEK</u>							
S: 12 T: 2 R: 3W THAYER ERNEST & DARLENE A WIEDEL	PUMP	IR	.36	04/20/1953	A 5273		
<u>BLUE RIVER, LITTLE</u>							
S: 8 T: 2 R: 2W THAYER EDDIE J BAXA	PUMP	IR	.66	01/22/1955	A 7041		K
S: 9 T: 2 R: 2W THAYER DON & JUDITH A GERDES	PUMP	IR	1.73	01/08/1979	A 15383		
DON & JUDITH A GERDES	PUMP	IR	.93	01/25/1937	A 2682		
S: 10 T: 2 R: 2W THAYER GLENN R & MICHAEL G FISCHER	PUMP	IR	.76	12/02/1965	A 10724		
JOHN DONDLINGER	PUMP	IR	1.16	03/03/1958	A 9599		
JOHN DONDLINGER	PUMP	IR	.11	05/04/1956	A 8538		
<u>DRY CREEK</u>							
S: 32 T: 1 R: 3W THAYER KARIS V & SHIRLEY J KUHLMANN	PUMP	IR	.19	09/18/1970	A 12081		K
KARIS V KUHLMANN	PUMP	IR	.61	05/03/1984	A 16297		
<u>DRY CREEK TRIBUTORY</u>							
S: 32 T: 1 R: 3W THAYER GILKESON & SAWYER	PUMP	IR	.56	04/05/1971	A 12205		
S: 28 T: 1 R: 3W THAYER EDWIN H HOOPS	PUMP	IR	.29	08/02/1974	A 13123		
<u>DRY CREEK</u>							
S: 15 T: 1 R: 3W THAYER ADOLPH GEMLE	PUMP	IR	.44	01/15/1968	A 11314		K
S: 10 T: 1 R: 3W THAYER WILLIAM VORDERSTRASSE	PUMP	IR	.55	03/28/1972	A 12564		
<u>DRY CREEK TRIBUTORY</u>							
S: 3 T: 1 R: 3W THAYER CLARENCE VORDERSTRASSE	VORDERSTRASSE RESERVOIR	ST	35.50AF	10/22/1980	A 15724		

SURFACE WATER RIGHTS DATA
CLAIMS, APPLICATIONS, AND APPROPRIATIONS IN DOWNSTREAM ORDER
DIVISION NO. 1C

SOURCE LOCATION APPROPRIATOR	CARRIER	USE	GRANT IN CFS/AF	DATE OF PRIORITY	DOCKET/ APP. NUMBER	ANNOA. NT.	FT. NT.
<u>VORDERSTRASSE RESERVOIR</u> S: 3 T: 3 R: 3W THAYER CLARENCE VORDERSTRASSE	PUMP	SO		01/12/1982	A 16046		
<u>DRY CREEK</u> S: 12 T: 1 R: 3W THAYER HERMAN DAGEFORDE	PUMP	IR	.39	10/02/1967	A 11259		
S: 1 T: 1 R: 3W THAYER FLORENCE R EASTON	PUMP	IR	.93	06/26/1968	A 11462		
S: 31 T: 2 R: 2W THAYER EUGENE J WIEDEL	PUMP	IR	1.76	08/14/1967	A 11223		
<u>DRY CREEK TRIB. TO</u> S: 36 T: 2 R: 3W THAYER ERNEST & DARLENE A WIEDEL	RIPPE RESERVOIR NO. 1	ST	9.57AF	01/16/1968	A 11318		
S: 4 T: 1 R: 2W THAYER HENRY VIRUS	PUMP	IR	.71	07/22/1974	A 13092		
<u>DRY CREEK</u> S: 11 T: 2 R: 2W THAYER JOHN L WEHRBEIN	PUMP	IR	.71	05/04/1971	A 12247		
<u>BLUE RIVER LITTLE</u> S: 11 T: 2 R: 2W THAYER ROBERT J KRAKOW	PUMP	IR	.68	01/17/1955	A 6999		K
S: 2 T: 2 R: 2W THAYER KENNETH KRAKOW	PUMP	IR	.21	04/05/1956	A 8461		
S: 1 T: 2 R: 2W THAYER ROBERT J KRAKOW	PUMP	IR	.42	03/08/1967	A 11066		K
<u>BLUE RIVER LITTLE TRIB. TO</u> S: 24 T: 2 R: 2W THAYER HAROLD R FISCHER	FISCHER RESERVOIR	ST	41.50AF	06/16/1970	A 11974		
<u>BLUE RIVER LITTLE</u> S: 4 T: 2 R: 1W THAYER JOE G HERGOTT	PUMP	IR	.96	08/20/1974	A 13161		
S: 34 T: 3 R: 1W THAYER DURFLINGER HEIRS	PUMP	IR	.17	09/16/1955	A 8131		K
S: 35 T: 3 R: 1W THAYER JEWELL L & MARGARET BUCHLI	PUMP	IR	.77	07/20/1964	A 10395		K
S: 26 T: 3 R: 1W THAYER RAYMOND W MAU	PUMP	IR	1.44	07/27/1964	A 10401		
S: 23 T: 3 R: 1W THAYER HARRY WIEDEL	PUMP	IR	.33	04/15/1966	A 10832		
S: 24 T: 3 R: 1W THAYER RAYMOND W MAU	PUMP	IR	1.53	02/11/1972	A 12504		#
S: 19 T: 3 R: 1E JEFFERSON LEE A SNYDER ESTATE	PUMPS	IR	.36	05/02/1955	A 7435		K
S: 21 T: 3 R: 1E JEFFERSON MARVIN SCHOEN	PUMP	IR	1.41	03/20/1961	A 9912		

SURFACE WATER RIGHTS DATA
CLAIMS, APPLICATIONS, AND APPROPRIATIONS IN DOWNSTREAM ORDER
DIVISION NO. 1C

SOURCE LOCATION APPROPRIATOR	CARRIER	USE	GRANT IN CFS/AF	DATE OF PRIORITY	DOCKET/ APP. NUMBER	ANNOA.	FT. NT.
<u>SANDY CREEK, BIG TRIBUTARY TO</u> S: 8 T: 7 R: 8W CLAY CHARLES WM ROBACK	PUMP	IR	2.16	04/09/1970	A 11917		
<u>SANDY CREEK, BIG TRIBUTARY TO</u> S: 20 T: 6 R: 7W CLAY LITTLE BLUE NRD	BIG SANDY RES. 20-6-7	ST	1610.00AF	06/19/1981	A 15897		
S: 22 T: 6 R: 7W CLAY JACK E PESHEK	PUMP	IR	.90	12/07/1972	A 12773		K
S: 23 T: 6 R: 7W CLAY JACK E PESHEK	PUMP	IR	.25	12/07/1972	A 12772		
JACK E PESHEK	PUMP	IR	.78	12/07/1972	A 12772	R P-446	
<u>SANDY CREEK, BIG TRIBUTARY TO</u> S: 31 T: 6 R: 6W CLAY DANA G FISHER	FISHER RESERVOIR NO. 1	ST	16.50AF	01/30/1976	A 13976		
<u>FISHER RESERVOIR NO. 1</u> S: 31 T: 6 R: 6W CLAY DANA G FISHER	PUMP	SO		02/25/1977	A 14757		
<u>SANDY CREEK, BIG TRIBUTARY TO</u> S: 32 T: 6 R: 6W CLAY B & P ENTERPRISES	PUMP	IR	.84	03/09/1973	A 12824		K
B & P ENTERPRISES	PUMP	IR	1.37	01/15/1971	A 12139		K
S: 4 T: 5 R: 6W CLAY STANLEY, LYLE & VANCE KNUDSON	PUMP	IR	1.93	08/27/1975	A 13769		
<u>SANDY CREEK, BIG TRIBUTARY TO</u> S: 10 T: 5 R: 6W CLAY LLOYD STERTZ	PUMP	IR	.50	02/13/1968	A 11335		K
<u>SANDY CREEK, BIG TRIBUTARY TO</u> S: 2 T: 5 R: 7W CLAY F W STAHNKE	PUMP	IR	.53	06/02/1971	A 12290		K
B CHARLES JOHNSON	PUMP	IR	.30	04/07/1971	A 12207		K
S: 12 T: 5 R: 7W CLAY WARREN E HARMS	PUMP	IR	.23	07/28/1975	A 13689		K
SCULLY ESTATES LIMITED PARTNERSHIP (THE)	PUMP	IR	.36	03/29/1977	A 14861		
S: 19 T: 5 R: 6W CLAY VERN WATSON	PUMP	IR	1.09	11/24/1972	A 12767		
HAZEL J WOOD	PUMP	IR	.23	08/27/1974	A 13173		K
S: 17 T: 5 R: 6W CLAY ROBERTA BUTLER	PUMP	IR	.14	06/02/1971	A 12289		K
LORA HAKANSON	PUMP	IR	.87	06/02/1971	A 12288		
S: 20 T: 5 R: 6W CLAY DALE FRAHM	PUMP	IR	.70	05/24/1971	A 12276		
S: 21 T: 5 R: 6W CLAY WILLIAM SCULLY	PUMP	IR	.72	07/10/1985	A 16426		
S: 27 T: 5 R: 6W CLAY MCREYNOLDS FARMS INC	PUMP	IR	.69	03/14/1972	A 12542		K

DEPARTMENT OF WATER RESOURCES

SURFACE WATER RIGHTS DATA
CLAIMS, APPLICATIONS, AND APPROPRIATIONS IN DOWNSTREAM ORDER
DIVISION NO. 1C

SOURCE LOCATION APPROPRIATOR	CARRIER	USE	GRANT IN CFS/AF	DATE OF PRIORITY	DOCKET/ APP. NUMBER	ANNOA.	FT. NT.
<u>SANDY CREEK, BIG</u> S: 32 T: 5 R: 5W CLAY RANDAL K GUNN	PUMP	IR	.57	06/13/1979	A 15490		K
<u>SANDY CREEK, BIG, TRIB. TO</u> S: 17 T: 5 R: 5W CLAY SCULLY ESTATES LIMITED PARTNERSHIP (THE)	PUMP	IR	.99	02/19/1974	A 12984		
ROBERT H & BRUCE D PEGLER	PUMP	IR	1.29	02/16/1972	A 12509		K
S: 20 T: 5 R: 5W CLAY HAROLD E BECK	PUMP	IR	2.06	11/18/1971	A 12430		K
S: 11 T: 4 R: 5W NUCKOLLS NELSON LAND & CATTLE, INC	PUMP	IR	1.14	05/24/1972	A 12636		
<u>SANDY CREEK, BIG</u> S: 2 T: 4 R: 5W NUCKOLLS JANET L SCHARDT	PUMP	IR	.94	02/20/1975	A 13426		
<u>SANDY CREEK, BIG, TRIB. TO</u> S: 1 T: 4 R: 5W NUCKOLLS SCULLY ESTATES LIMITED PARTNERSHIP (THE)	PUMP	IR	.61	09/04/1970	A 12072		
<u>SANDY CREEK, BIG</u> S: 12 T: 4 R: 5W NUCKOLLS WILLIAM X & FERN L FISHER	PUMP	IR	.41	08/29/1974	A 13177		K
S: 7 T: 4 R: 42 THAYER LORENE BETHKE	PUMP	IR	1.90	01/03/1984	A 16258		
S: 7 T: 4 R: 4W THAYER ARDEAN & LINDA NUNNENKAMP	PUMP	IR	.49	07/23/1971	A 12330		
<u>SANDY CREEK, LITTLE, WEST, TRIB. TO</u> S: 34 T: 7 R: 7W CLAY ESTHER C YOST	PUMP	IR	1.36	02/28/1975	A 13449		K
S: 3 T: 6 R: 7W CLAY FIVE-D CORPORATION	PUMP	IR	3.04	02/06/1975	A 13387		K
S: 35 T: 7 R: 7W CLAY HERTEL ESTATE	PUMP	IR	.86	09/29/1971	A 12390		
S: 8 T: 6 R: 6W CLAY E W BURGHART	PUMP	IR	.57	07/30/1973	A 12912		K
S: 12 T: 6 R: 7W CLAY DOROTHY J VONSPRECKELSEN	PUMP	IR	.10	05/15/1972	A 12629		K
S: 7 T: 6 R: 6W CLAY BEVERLY J SCHELKOPF, TRUSTEE	PUMP	IR	1.36	06/24/1970	A 11981		
<u>SANDY CREEK, LITTLE, WEST</u> S: 8 T: 6 R: 6W CLAY RUSSELL GODTEL	PUMP	IR	.46	12/09/1970	A 12125		K
S: 13 T: 6 R: 6W CLAY BOBBIE MIHM	PUMP	IR	.20	08/20/1979	A 15560		K
<u>SANDY CREEK, LITTLE, WEST, TRIB. TO</u> S: 12 T: 6 R: 6W CLAY HARLAN D MACK	PUMP	IR	.57	10/30/1974	A 13248		

SURFACE WATER RIGHTS DATA
CLAIMS, APPLICATIONS, AND APPROPRIATIONS IN DOWNSTREAM ORDER
DIVISION NO. 1C

SOURCE LOCATION APPROPRIATOR	CARRIER	USE	GRANT IN CFS/AF	DATE OF PRIORITY	DOCKET/APP. NUMBER	ANNOA.	FT. NT.
<u>SANDY CREEK, LITTLE, WEST</u>							
S: 21 T: 6 R: 5W CLAY LEE E NELSON	PUMP	IR	1.60	09/23/1965	A 10703		K
<u>SANDY CREEK, LITTLE, WEST, TRIB. TO</u>							
S: 21 T: 6 R: 5W CLAY LEE & LYLE NELSON	PUMP	IR	.23	08/26/1965	A 10682		K
S: 34 T: 6 R: 5W CLAY JIMMIE OVERTURF	JIM OVERTURF RESERVOIR	ST	21.00AF	07/29/1975	A 13694		
S: 2 T: 5 R: 5W CLAY LEONARD CARLSON HEIRS	PUMP	IR	.31	11/17/1972	A 12766		K
S: 10 T: 5 R: 5W CLAY RICHARD YOST	YOST RESERVOIR	ST	21.90AF	07/27/1972	A 12698		
JAMES R MOORE	PUMP	IR	2.23	08/22/1975	A 13758		
<u>SANDY CREEK, LITTLE, WEST</u>							
S: 10 T: 5 R: 5W CLAY RICHARD YOST	PUMP	IR	.23	07/27/1972	A 12696		K
S: 23 T: 5 R: 5W CLAY FLOYDE A & ROLLAND L ANDERSON	PUMP	IR	1.57	03/10/1976	A 14085		K
<u>SANDY CREEK, LITTLE, WEST, TRIB. TO</u>							
S: 22 T: 5 R: 5W CLAY ALBERT LOBEDA	PUMP	IR	.86	10/15/1974	A 13233		K
S: 26 T: 5 R: 5W CLAY SCULLY ESTATES LIMITED PARTNERSHIP (THE)	PUMP	IR	.26	08/18/1971	A 12357		
S: 25 T: 5 R: 5W CLAY FLOYD A ANDERSON	PUMP	IR	2.06	04/08/1975	A 13538		K
S: 26 T: 5 R: 5W CLAY WIGHT BROTHERS	PUMP	IR	.17	10/17/1975	A 13832		K
S: 13 T: 5 R: 5W CLAY GENE ANDERSEN	PUMP	IR	.17	08/19/1974	A 13159		K
<u>SANDY CREEK, LITTLE, WEST</u>							
S: 19 T: 5 R: 4W FILLMORE FLOYD A ANDERSON	PUMP	IR	.29	08/24/1964	A 10428		K
ANDERSONS OF ONG	PUMP	IR	.24	04/08/1975	A 13537		K
S: 29 T: 5 R: 4W FILLMORE ERWIN L NELSON	PUMP	IR	.42	02/28/1956	A 8383		
ROY J LONSDALE	PUMP	IR	.25	05/23/1969	A 11709		K
S: 32 T: 5 R: 4W FILLMORE DON L & MARVIN F WILLIAMS	PUMP	IR	1.13	08/31/1959	A 9754		K
S: 6 T: 4 R: 4W THAYER DON L WILLIAMS	PUMP	IR	.31	08/01/1972	A 12703		K
<u>SANDY CREEK, BIG</u>							
S: 8 T: 4 R: 4W THAYER HAROLD GRONE	PUMP	IR	.47	05/18/1970	A 11940		
S: 16 T: 4 R: 4W THAYER SLAGEL & POHLING	PUMP	IR	2.03	02/14/1975	A 13407		

SURFACE WATER RIGHTS DATA
CLAIMS, APPLICATIONS, AND APPROPRIATIONS IN DOWNSTREAM ORDER
DIVISION NO. 1C

SOURCE LOCATION APPROPRIATOR	CARRIER	USE	GRANT IN CFS/AF	DATE OF PRIORITY	DOCKET/ APP. NUMBER	ANNOA.	FT. NT.
<u>SANDY CREEK, BIG</u>							
S: 16 T: 4 R: 4W THAYER JERRY L WHITE	PUMP	IR	.87	04/30/1964	A 10363		
S: 15 T: 4 R: 4W THAYER JOHN E MEYER	PUMP	IR	.59	02/18/1963	A 10145		
S: 24 T: 4 R: 4W THAYER EDNA W HUMPHRIES	PUMP	IR	2.64	11/09/1967	A 11275		
EDNA W HUMPHRIES	PUMP	IR	1.40	10/16/1972	A 12751		K
<u>SANDY CREEK, BIG, TRIB. TO</u>							
S: 25 T: 4 R: 4W THAYER H W WEDDELL ESTATE	WEDDELL RESERVOIR	ST	31.70AF	02/14/1973	A 12807		
S: 13 T: 4 R: 4W THAYER EDNA W HUMPHRIES	LIPPITT RESERVOIR	ST	24.00AF	09/16/1960	A 9863		
<u>LIPPITT RESERVOIR</u>							
S: 13 T: 4 R: 4W THAYER EDNA W HUMPHRIES	PUMP	SO		09/16/1960	A 9969		
<u>SANDY CREEK, BIG, TRIB. TO</u>							
S: 13 T: 4 R: 4W THAYER EDNA W HUMPHRIES	PUMP	IR	.71	09/08/1975	A 13797		
S: 18 T: 4 R: 3W THAYER BRINEGAR & SON, INC.	BRINEGAR RESERVOIR	ST	19.60AF	05/08/1984	A 16298		
<u>SANDY CREEK, BIG</u>							
S: 19 T: 4 R: 3W THAYER ELVA LAUTENSCHLAGER	PUMP	IR	.59	04/19/1971	A 12225		
S: 20 T: 4 R: 3W THAYER DONALD W & COLLEENNE J WIDLER	PUMP	IR	.24	01/12/1970	A 11849		K
S: 21 T: 4 R: 3W THAYER NORMAN W LANGE	PUMP	IR	.46	08/04/1956	A 8718		K
<u>SANDY CREEK, BIG, TRIB. TO</u>							
S: 16 T: 5 R: 4W FILLMORE R & M CORPORATION	PUMP	IR	.29	06/10/1970	A 11958		K
S: 23 T: 5 R: 4W FILLMORE RONALD J ALFS ET AL	PUMP	IR	.21	06/10/1970	A 11959		K
S: 31 T: 5 R: 3W FILLMORE THOMAS D HEINRICHS	PUMP	IR	1.08	02/22/1972	A 12517		
S: 5 T: 4 R: 3W THAYER J W MAUST	PUMP	IR	2.04	11/29/1971	A 12451		
<u>SANDY CREEK, BIG</u>							
S: 26 T: 4 R: 3W THAYER WAYNE LAHNERS	PUMPS	IR	.23	10/31/1961	A 9995		K
S: 6 T: 3 R: 2W THAYER HARRIET L JENSEN	PUMP	IR	.22	05/20/1968	A 11427		K
S: 5 T: 3 R: 2W THAYER ROBERT R DILL	PUMP	IR	.47	12/30/1959	A 9785		

SURFACE WATER RIGHTS DATA
CLAIMS, APPLICATIONS, AND APPROPRIATIONS IN DOWNSTREAM ORDER
DIVISION NO. 1C

SOURCE LOCATION APPROPRIATOR	CARRIER	USE	GRANT IN CFS/AF	DATE OF PRIORITY	DOCKET/APP NUMBER	ANNOA.	FT. NT.
<u>SANDY CREEK, BIG, SOUTH FORK, TRIB. TO</u> S: 29 T: 5 R: 6W CLAY BUSSELL & GINGRICH	PUMP	IR	.91	11/23/1970	A 12118		K
<u>SANDY CREEK, BIG, SOUTH FORK</u> S: 33 T: 5 R: 6W CLAY ELDON G GROVE	PUMP PUMP	IR IR	.46 .52	09/14/1973	A 12940 A 12941		K
<u>SANDY CREEK, BIG, SOUTH FORK, TRIB. TO</u> S: 33 T: 5 R: 6W CLAY DUANE COXBILL	PUMP	IR	.16	01/11/1979	A 15389		
<u>SANDY CREEK, BIG, SOUTH FORK</u> S: 3 T: 4 R: 6W NUCKOLLS MCREYNOLDS FARMS INC	PUMP	IR	1.13	03/07/1978	A 15198		
<u>SANDY CREEK, BIG, SOUTH FORK, TRIB. TO</u> S: 34 T: 5 R: 6W CLAY M B SWANSON	PUMP	IR	.89	02/27/1969	A 11656		
S: 2 T: 4 R: 6W NUCKOLLS ORATION LAZY T HILLIRON CORP	PUMP	IR	.73	04/26/1971	A 12237		
DARRELL JOHNSON	PUMP	IR	.36	11/19/1971	A 12432		K
S: 10 T: 4 R: 6W NUCKOLLS ANN M & CHARLES J WATTS	PUMP	IR	.36	10/03/1974	A 13216		
<u>SANDY CREEK, BIG, SOUTH FORK</u> S: 12 T: 4 R: 6W NUCKOLLS W D S FARMS, INC	PUMP	IR	.61	09/27/1971	A 12388		
<u>SANDY CREEK, BIG, SOUTH FORK, TRIB. TO</u> S: 8 T: 4 R: 5W NUCKOLLS VERLE G KEIM	PUMP	IR	1.09	11/02/1971	A 12415		
<u>SANDY CREEK, BIG, SOUTH FORK</u> S: 16 T: 4 R: 5W NUCKOLLS OLIVER LANG ET AL	PUMP	IR	.97	03/28/1972	A 12567		K
<u>SANDY CREEK, BIG, SOUTH FORK, TRIB. TO</u> S: 11 T: 4 R: 5W NUCKOLLS SCULLY ESTATES LIMITED PARTNERSHIP (THE)	PUMP	IR	.57	02/15/1977	A 14720		
<u>SANDY CREEK, BIG, SOUTH FORK</u> S: 23 T: 4 R: 5W NUCKOLLS NELSON LAND & CATTLE, INC	PUMP	IR	.69	05/24/1972	A 12637		
<u>SANDY CREEK, BIG, SOUTH FORK, TRIB. TO</u> S: 14 T: 4 R: 5W NUCKOLLS SCULLY ESTATES LIMITED PARTNERSHIP (THE)	PUMP	IR	.61	05/10/1972	A 12625		
<u>SANDY CREEK, BIG, SOUTH FORK</u> S: 24 T: 4 R: 5W NUCKOLLS JOHN E DAHL	PUMP	IR	.66	10/16/1974	A 13234		
S: 31 T: 4 R: 4W THAYER LIELA J KRUPICKA	PUMP	IR	.12	08/12/1959	A 9747		K

DEPARTMENT OF WATER RESOURCES

SURFACE WATER RIGHTS DATA
CLAIMS, APPLICATIONS, AND APPROPRIATIONS IN DOWNSTREAM ORDER
DIVISION NO. 1C

SOURCE LOCATION APPROPRIATOR	CARRIER	USE	GRANT IN CFS/AF	DATE OF PRIORITY	DOCKET/ APP. NUMBER	ANNOA.	FT. NT.
<u>SANDY CREEK, BIG, SOUTH FORK, TRIB. TO</u>							
S: 20 T: 4 R: 5W NUCKOLLS							
NOVA WILLIAMS	PUMP	IR	.54	09/17/1974	A 13205		K
S: 28 T: 4 R: 5W NUCKOLLS							
DARRELL KEIM	PUMP	IR	.70	12/10/1965	A 10730		K
S: 27 T: 4 R: 5W NUCKOLLS							
DEAN KEIM	PUMP	IR	2.26	03/15/1972	A 12552		
<u>SANDY CREEK, BIG, SOUTH FORK</u>							
S: 9 T: 3 R: 4W THAYER							
DUANE ALBERS	PUMP	IR	.57	01/22/1965	A 10519		
<u>SANDY CREEK, BIG, SOUTH FORK, TRIB. TO</u>							
S: 21 T: 4 R: 4W THAYER							
WALTER HOLTZEN	PUMP	IR	1.44	05/03/1971	A 12245	R T-5	
WALTER HOLTZEN	PUMP	IR	.13	05/03/1971	A 12245		
NANCY HILEGER	PUMP	IR	.67	04/13/1971	A 12222		
S: 27 T: 4 R: 4W THAYER							
DON E HEINRICH	PUMP	IR	.81	12/09/1966	A 10996		
DON E HEINRICH	PUMP	IR	.54	05/04/1964	A 10364		
DON E HEINRICH	PUMP	IR	.58	05/04/1964	A 10365		K
S: 34 T: 4 R: 4W THAYER							
RAYMOND FICKEN	PUMP	IR	.76	01/19/1970	A 11852		
S: 35 T: 4 R: 4W THAYER							
DALE E & DARLENE M BOHLING	PUMP	IR	.99	02/14/1975	A 13408		K
S: 25 T: 4 R: 4W THAYER							
WALTER E & LORETTA C HEINRICH	PUMP	IR	.43	01/09/1975	A 13351		K
<u>SANDY CREEK, BIG, SOUTH FORK</u>							
S: 11 T: 3 R: 4W THAYER							
DOYLE HEINRICH	PUMP	IR	1.14	01/19/1961	A 9882		K
S: 12 T: 3 R: 4W THAYER							
NORRIS W SCHARDT	PUMP	IR	1.06	10/04/1974	A 13219		
<u>SANDY CREEK, BIG, SOUTH FORK, TRIB. TO</u>							
S: 18 T: 3 R: 3W THAYER							
DWAYNE ELTING	ELTING RESERVOIR	ST	9.30AF	09/03/1986	A 16521		
<u>ELTING RESERVOIR</u>							
S: 18 T: 3 R: 3W THAYER							
DWAYNE ELTING	PUMPQ	SO		09/04/1987	A 16592		
<u>SANDY CREEK, BIG, SOUTH FORK</u>							
S: 8 T: 3 R: 3W THAYER							
DARRELL & CAROLYN DEGNER	PUMP	IR	.60	10/04/1974	A 13218		
<u>SANDY CREEK, BIG, SOUTH FORK, TRIB. TO</u>							
S: 4 T: 3 R: 3W THAYER							
ERNEST KAPPERMAN	PUMP	IR	.77	12/03/1971	A 12453		
<u>SANDY CREEK, BIG, SOUTH FORK</u>							
S: 10 T: 3 R: 3W THAYER							
HAROLD HERGOTT	PUMP	IR	.44	12/29/1956	A 9067		

SURFACE WATER RIGHTS DATA
CLAIMS, APPLICATIONS, AND APPROPRIATIONS IN DOWNSTREAM ORDER
DIVISION NO. 1C

SOURCE LOCATION APPROPRIATOR	CARRIER	USE	GRANT IN CFS/AF	DATE OF PRIORITY	DOCKET/ APP. NUMBER	ANNOA.	FT. NT.
<u>SANDY CREEK, BIG, SOUTH FORK</u>							
S: 18 T: 3 R: 2W THAYER JOHANNES DITTBRENNER	PUMP	IR	.34	07/14/1966	A 10887		
S: 17 T: 3 R: 2W THAYER DARRELL L HINTZ	PUMP	IR	.41	01/13/1966	A 10749		
S: 9 T: 3 R: 2W THAYER LONNIE PRIEFERT	PUMP	IR	1.01	08/20/1973	A 12923		
<u>SANDY CREEK, BIG</u>							
S: 6 T: 3 R: 1W THAYER DAIL VORDERSTRASSE	PUMP	IR	.29	04/11/1935	A 2537		K
<u>SANDY CREEK, DRY, TRIB. TO</u>							
S: 30 T: 6 R: 3W FILLMORE R & M CORPORATION	PUMP	IR	.79	06/10/1970	A 11960		K
S: 5 T: 5 R: 3W FILLMORE MAYNARD J MERRYMAN	PUMP	IR	.17	08/07/1969	A 11762		K
S: 8 T: 5 R: 3W FILLMORE DEAN BIEGERT	PUMP	IR	1.14	08/01/1988	A 16692		
<u>SANDY CREEK, DRY, TRIB. TO DEAN DRAIN</u>							
S: 36 T: 6 R: 5W CLAY EVERETT L BENSON ESTATE	BENSON RESERVOIR	ST	7.20AF	09/04/1962	A 10098		
<u>BENSON RESERVOIR</u>							
S: 36 T: 6 R: 5W CLAY EVERETT L BENSON ESTATE	PUMP	SO		03/07/1963	A 10156		
<u>SANDY CREEK, DRY, TRIB. TO</u>							
S: 3 T: 5 R: 4W FILLMORE M E HENDRICKSON	PUMP	IR	1.20	01/22/1970	A 11853		
S: 11 T: 5 R: 4W FILLMORE ALFS IMPLEMENT & WELL DRILLING CO	PUMP	IR	.96	06/10/1970	A 11964		K
S: 12 T: 5 R: 4W FILLMORE ALFS IMPLEMENT & WELL DRILLING CO	PUMPS	IR	2.28	06/10/1970	A 11962		
S: 7 T: 5 R: 3W FILLMORE DONALD, WAYNE & DAVID KEMPF	PUMP	IR	.59	08/12/1965	A 10671		
DON FLORY	PUMP	IR	1.04	08/24/1971	A 12360		
BRINKMAN FARMS, INC	PUMP	IR	4.20	06/06/1962	A 10077		
S: 18 T: 5 R: 3W FILLMORE BRINKMAN FARMS, INC	PUMP	IR	.77	06/06/1962	A 10076		
BRINKMAN FARMS, INC	PUMP	IR	1.34	06/06/1962	A 10075		
S: 16 T: 5 R: 3W FILLMORE MAHLON V & RUBY KENNEL	PUMP	IR	1.15	04/11/1967	A 11099		
S: 20 T: 5 R: 3W FILLMORE SWARTZENDRUBER BROS	PUMP	IR	.89	01/23/1967	A 11027		
DON FLORY	PUMP	IR	.98	01/18/1967	A 11020		
<u>SANDY CREEK, DRY</u>							
S: 16 T: 5 R: 3W FILLMORE HENRY W LAUBER	PUMP	IR	.26	09/06/1956	A 8810		K

DEPARTMENT OF WATER RESOURCES

SURFACE WATER RIGHTS DATA
CLAIMS, APPLICATIONS, AND APPROPRIATIONS IN DOWNSTREAM ORDER
DIVISION NO. 1C

SOURCE LOCATION APPROPRIATOR	CARRIER	USE	GRANT IN CFS/AF	DATE OF PRIORITY	DOCKET/ APP. NUMBER	ANNOA.	FT. NT.
<u>SANDY CREEK, DRY</u> S: 15 T: 5 R: 3W FILLMORE GEORGE W COWAN	PUMP	IR	1.26	09/06/1956	A 8811		K
<u>SANDY CREEK, DRY, TRIB. TO</u> S: 10 T: 5 R: 3W FILLMORE RONALD J ALFS	PUMP	IR	2.04	06/10/1970	A 11963		
<u>SANDY CREEK, DRY</u> S: 1 T: 5 R: 3W FILLMORE JOHNIE GIRMUS	PUMP	IR	.69	06/24/1974	A 13051		K
<u>SANDY CREEK, DRY</u> S: 24 T: 5 R: 3W FILLMORE STEIDER, STEIDER & KEMPF	PUMP	IR	.50	08/10/1956	A 8735		K
<u>SANDY CREEK, DRY, TRIB. TO</u> S: 27 T: 5 R: 3W FILLMORE BUDDENBERG HEIRS	PUMP	IR	2.19	04/24/1972	A 12605		
<u>SANDY CREEK, DRY</u> S: 26 T: 5 R: 3W FILLMORE MARY H FRENZEN	PUMP	IR	.49	03/07/1968	A 11361		
<u>SANDY CREEK, DRY</u> S: 25 T: 5 R: 3W FILLMORE SMITH FARMS COMPANY	PUMP	IR	.74	02/13/1962	A 10014		
<u>SANDY CREEK, DRY</u> S: 3 T: 4 R: 2W THAYER F HERBERT BRUNING	PUMP	IR	.33	12/24/1974	A 13331		K
<u>SANDY CREEK, DRY, LITTLE, TRIB. TO</u> S: 35 T: 5 R: 2W FILLMORE LITTLE BLUE NRD	BIG SANDY CREEK RESERVOIR 35-5-2	ST	1904.00AF	06/10/1983	A 16205		
<u>SANDY CREEK, DRY, TRIB. TO</u> S: 8 T: 5 R: 2W FILLMORE MERVELL D & ELLIS BUMGARNER	PUMP	IR	.90	05/18/1971	A 12265		
<u>SANDY CREEK, DRY, LITTLE, TRIB. TO</u> S: 13 T: 5 R: 2W FILLMORE BRINKMAN FARMS, INC	PUMP	IR	1.49	02/19/1975	A 13419		
<u>SANDY CREEK, DRY, LITTLE, TRIB. TO</u> S: 30 T: 5 R: 1W FILLMORE EDWARD J SIEBER	SIEBER RESERVOIR	ST	22.20AF	11/28/1962	A 10126		
<u>SANDY CREEK, BIG</u> S: 11 T: 3 R: 1W THAYER LUTHER WALLS	PUMP	IR	1.34	03/27/1970	A 11902		#
<u>SANDY CREEK, BIG</u> S: 12 T: 3 R: 1W THAYER WILFRID F & LOLA M HERGOTT	PUMP	IR	.18	10/29/1945	A 3857		
<u>SANDY CREEK, BIG</u> S: 7 T: 3 R: 1W THAYER WILFRID F & LOLA M HERGOTT	PUMP	IR	.30	05/06/1955	A 7447		
<u>SANDY CREEK, BIG</u> S: 7 T: 3 R: 1W THAYER FRED H ENDORF	PUMPS	IR	.79	01/13/1967	A 11014		K
<u>SANDY CREEK, BIG</u> S: 17 T: 3 R: 1E JEFFERSON KLEINE FARMS, INC	PUMP	IR	1.51	11/24/1956	A 8996		

SURFACE WATER RIGHTS DATA
CLAIMS, APPLICATIONS, AND APPROPRIATIONS IN DOWNSTREAM ORDER
DIVISION NO. 1C

SOURCE LOCATION APPROPRIATOR	CARRIER	USE	GRANT IN CFS/AF	DATE OF PRIORITY	DOCKET/ APP. NUMBER	ANNOA.	FT. NT.
<u>SANDY CREEK, BIG, TRIB. TO</u>							
S: 17 T: 3 R: 1E JEFFERSON GAME & PARKS COMMISSION	ALEXANDRIA RESERVOIR	ST	71.00AF	08/29/1950	A 4742		
S: 16 T: 3 R: 1E JEFFERSON GAME & PARKS COMMISSION	JEFFERSON COUNTY RES.	ST	300.00AF	06/14/1940	A 3179		
<u>SANDY CREEK, BIG</u>							
S: 16 T: 3 R: 1E JEFFERSON LENA A FRIESEN	PUMP	IR	.80	10/30/1956	A 8939		
S: 22 T: 3 R: 1E JEFFERSON THERESA LANDKAMER	PUMP	IR	.41	06/19/1970	A 11976		
ERNEST K DUX	PUMP	IR	.80	08/06/1956	A 8722		
JOHN C BULIN JR	PUMP	IR	.51	06/09/1955	A 7639		
JOHN C BULIN JR	PUMP	IR	.83	08/09/1988	A 16695		
JOHN C BULIN JR	PUMP	IR	.51	08/09/1988	A 16695	A-7639	D
GLENN POWELL	PUMP	IR	1.00	02/18/1965	A 10536		
<u>BLUE RIVER, LITTLE</u>							
S: 23 T: 3 R: 1E JEFFERSON EVERETT A & HELEN KAHLER	PUMP	IR	.26	07/20/1970	A 12015		
HENRY H MEYER	PUMP	IR	.29	08/23/1955	A 7975		K
S: 24 T: 3 R: 1E JEFFERSON JOE LABASS	PUMP	IR	.22	02/20/1935	A 2517		K
JOE & HELEN L LABASS	PUMP	IR	2.36	11/22/1974	A 13286		
JOE LABASS	POWELL RESERVOIR	ST	74.00AF	05/10/1940	A 3153		
<u>SANDY CREEK, LITTLE</u>							
S: 33 T: 4 R: 1E JEFFERSON MYRA THOMPSON, INC	PUMP	IR	.56	01/24/1975	A 13371		K
<u>WALNUT CREEK, TRIB. TO</u>							
S: 25 T: 5 R: 1W FILLMORE ROBERT ENDORF	ENDORF RESERVOIR	ST	29.50AF	07/31/1985	A 16437		
<u>SANDY CREEK, LITTLE</u>							
S: 3 T: 3 R: 1E JEFFERSON ROBERT MILIUS	PUMP	IR	.76	05/14/1971	A 12261		
MARVIN HERMAN	PUMP	IR	.49	06/28/1968	A 11464		
S: 10 T: 3 R: 1E JEFFERSON WALTER MILIUS	PUMP	IR	.61	06/19/1970	A 11977		
S: 18 T: 3 R: 2E JEFFERSON FRED KUJATH	PUMP	IR	.64	05/29/1968	A 11435		K
<u>BLUE RIVER, LITTLE</u>							
S: 30 T: 3 R: 2E JEFFERSON LAWRENCE JUNKER	PUMP	IR	.46	03/20/1954	A 6083		
S: 29 T: 3 R: 2E JEFFERSON EVERETT A KAHLER	PUMP	IR	.25	06/06/1955	A 7632		K
S: 4 T: 2 R: 2E JEFFERSON H P BOYDEN	PUMP	IR	1.03	10/30/1969	A 11819		K

SURFACE WATER RIGHTS DATA
CLAIMS, APPLICATIONS, AND APPROPRIATIONS IN DOWNSTREAM ORDER
DIVISION NO. 1C

SOURCE LOCATION APPROPRIATOR	CARRIER	USE	GRANT IN CFS/AF	DATE OF PRIORITY	DOCKET/ APP. NUMBER	ANNOA.	FT. NT.
BLUE RIVER, LITTLE							
S: 9 T: 2 R: 2E JEFFERSON							
HARRY K ZWEIFEL	PUMP	IR	.25	07/25/1932	A 2277		
VERL SCHOENROCK	PUMP	IR	.29	02/07/1968	A 11333		K
EDNA M SCHOENROCK	PUMP	IR	.16	04/14/1956	A 8480		K
EDNA M SCHOENROCK	PUMP	IR	.31	01/15/1973	A 12789		K
S: 16 T: 2 R: 2E JEFFERSON							
H B & JOSEPHINE BOYDEN	PUMP	IR	1.86	07/10/1970	A 11996		K
BLUE RIVER, LITTLE, TRIB. TO							
S: 22 T: 2 R: 2E JEFFERSON							
WALTER D MCMULLEN	PUMP	IR	.39	06/21/1973	A 12890		
BLUE RIVER, LITTLE							
S: 15 T: 2 R: 2E JEFFERSON							
MERLE L & EMMA L BEETLEY	PUMP	IR	.14	07/10/1957	A 9528		
CITY OF FAIRBURY	FAIRBURY PLANT	CO	16.70	10/22/1927	A 1963		
S: 22 T: 2 R: 2E JEFFERSON							
EDNA M SCHOENROCK	PUMP	IR	.56	01/15/1973	A 12790		K
S: 23 T: 2 R: 2E JEFFERSON							
DARRELL L FEENEY	PUMP	IR	.97	02/04/1976	A 13988		#
DARRELL L FEENEY	PUMP	IR	.46	02/22/1985	A 16361		
S: 25 T: 2 R: 2E JEFFERSON							
KENNETH G DODGE	PUMP	IR	1.16	05/29/1981	A 15879		
S: 6 T: 1 R: 3E JEFFERSON							
BILLY D & RITA M STONE	PUMP	IR	1.19	03/06/1969	A 11662		K
ROSE CREEK, TRIB. TO							
S: 31 T: 1 R: 2W THAYER							
SUSAN EICKMAN	PUMP	IR	.27	03/31/1971	A 12199		
S: 33 T: 1 R: 2W THAYER							
MARTIN W SCHLIFE	SCHLIFE RESERVOIR	ST	19.00AF	09/17/1965	A 10691		
BOWMAN CREEK							
S: 23 T: 1 R: 2W THAYER							
LITTLE BLUE NRD	MILLER RESERVOIR	ST	215.00AF	07/29/1964	A 10406		
BOWMAN CREEK, TRIB. TO							
S: 22 T: 1 R: 2W THAYER							
LITTLE BLUE NRD	LAVERENTZ RESERVOIR	ST	12.70AF	07/29/1964	A 10404		
S: 34 T: 1 R: 2W THAYER							
LITTLE BLUE NRD	MUMM RESERVOIR	ST	131.73AF	07/29/1964	A 10405		
MUMM RESERVOIR							
S: 34 T: 1 R: 2W THAYER							
LITTLE BLUE NRD	PUMP	SO		06/06/1985	A 16395		
LAMB BROTHERS RESERVOIR							
S: 29 T: 1 R: 1W THAYER							
KENNETH A LAMB	PUMP	SI		09/13/1962	A 10106	A-3754	

SURFACE WATER RIGHTS DATA
CLAIMS, APPLICATIONS, AND APPROPRIATIONS IN DOWNSTREAM ORDER
DIVISION NO. 1C

SOURCE LOCATION APPROPRIATOR	CARRIER	USE	GRANT IN CFS/AF	DATE OF PRIORITY	DOCKET/ APP. NUMBER	ANNOA.	FT. NT.
<u>ROSE CREEK</u> S: 29 T: 1 R: 1W THAYER MELVIN L KOSS	PUMP	IR	.90	09/20/1974	A 13211		
<u>ROSE CREEK, TRIB. TO</u> S: 19 T: 1 R: 1W THAYER LITTLE BLUE NRD	BOWMAN BRANCH RESERVOIR	ST	91.05AF	07/20/1965	A 10659		
<u>BOWMAN BRANCH RESERVOIR</u> S: 19 T: 1 R: 1W THAYER LITTLE BLUE NRD	PUMP	SO		06/04/1985	A 16394		
<u>SPRING BRANCH, TRIB. TO</u> S: 2 T: 1 R: 2W THAYER LITTLE BLUE NRD	BOWMAN RESERVOIR 3-E	ST	81.60AF	03/13/1972	A 12540		
<u>BOWMAN SPRING BRANCH RESERVOIR 3-E</u> S: 2 T: 1 R: 2W THAYER LITTLE BLUE NRD	PUMP	SO		08/14/1975	A 13735		
<u>SPRING BRANCH, TRIB. TO</u> S: 2 T: 1 R: 2W THAYER LITTLE BLUE NRD	BOWMAN RESERVOIR 3-D	ST	64.60AF	03/13/1972	A 12541		
<u>SPRING BRANCH, TRIB. TO</u> S: 11 T: 1 R: 2W THAYER LITTLE BLUE NRD	BOWMAN BRANCH RESERVOIR	ST	56.70AF	07/20/1965	A 10660		
<u>SPRING BRANCH</u> S: 7 T: 1 R: 1W THAYER HILMAR & KARL KRUEGER	PUMP	IR	.21	07/03/1962	A 10086		K
S: 17 T: 1 R: 1W THAYER ERNST H & G MARIE PEITHMAN	PUMP	IR	.10	04/02/1969	A 11681		K
BEATRICE M & KEITH PATTON	PUMPS	IR	.33	10/14/1938	A 2892		
S: 16 T: 1 R: 1W THAYER BEATRICE M & KEITH PATTON	PUMP	IR	.37	06/04/1955	A 7629		K
VERLIN L & ROBERTA J WELCH	PUMP	IR	.68	01/28/1976	A 13966		K
<u>ROSE CREEK</u> S: 16 T: 1 R: 1W THAYER DENNIS & JANET MEREDITH	PUMP	IR	.60	04/15/1968	A 11397		K
NORMAN H & BARBARA J FANGMEIER	PUMP	IR	.20	03/05/1947	A 4043		
S: 9 T: 1 R: 1W THAYER NORMAN H & BARBARA J FANGMEIER	PUMP	IR	.37	01/27/1967	A 11030		
S: 10 T: 1 R: 1W THAYER FRED SAFAR	PUMP	IR	.51	08/20/1955	A 7969		
S: 11 T: 1 R: 1W THAYER LENA CLEBE	PUMP	IR	.21	03/07/1957	A 9300		K
THOMAS L WRIGHT	PUMP	IR	1.20	03/01/1966	A 10783		
<u>ROSE CREEK, TRIB. TO</u> S: 12 T: 1 R: 1W THAYER THOMAS L WRIGHT	THOMAS WRIGHT RES. NO. 1	ST	3.61AF	04/07/1969	A 11684		

DEPARTMENT OF WATER RESOURCES

SURFACE WATER RIGHTS DATA
CLAIMS, APPLICATIONS, AND APPROPRIATIONS IN DOWNSTREAM ORDER
DIVISION NO. 1C

SOURCE LOCATION APPROPRIATOR	CARRIER	USE	GRANT IN CFS/AF	DATE OF PRIORITY	DOCKET/ APP. NUMBER	ANNOA.	FT. NT.
<u>WRIGHT, THOMAS RESERVOIR NO. 1</u>							
S: 12 T: 1 R: 1W THAYER THOMAS L WRIGHT	PUMP	SO		04/07/1969	A 11685		
THOMAS L WRIGHT	PUMP	SI		04/07/1969	A 11685	A-10783	
<u>BALLS BRANCH TRIB. TO</u>							
S: 21 T: 2 R: 1W THAYER BERNHARD HELLBUSCH	HELLBUSCH RESERVOIR	ST	23.30AF	09/20/1985	A 16449		
<u>ROSE CREEK</u>							
S: 18 T: 1 R: 1E JEFFERSON ARNOLD & PATRICIA HEITMAN	PUMP	IR	.19	04/26/1956	A 8521		K
ARNOLD & PATRICIA HEITMAN	PUMP	IR	.37	10/22/1957	A 9574		K
ARNOLD & PATRICIA HEITMAN	PUMP	IR	1.59	06/11/1976	A 14267		
S: 15 T: 1 R: 1E JEFFERSON E JUNIOR CERVENY	PUMP	IR	.73	12/06/1965	A 10726		K
E JUNIOR CERVENY	PUMP	IR	.29	12/26/1956	A 9059		
<u>BUCKLEY CREEK TRIB. TO</u>							
S: 18 T: 2 R: 1E JEFFERSON LITTLE BLUE NRD	BUCKLEY CREEK RES. 3-C	ST	158.19AF	02/15/1966	A 10774		
<u>BUCKLEY CREEK RESERVOIR 3-C</u>							
S: 18 T: 2 R: 1E JEFFERSON LITTLE BLUE NRD	PUMP	SO		06/25/1969	A 11738		
<u>BUCKLEY CREEK TRIB. TO</u>							
S: 30 T: 2 R: 1E JEFFERSON LITTLE BLUE NRD	BUCKLEY CREEK RES. 3-A	ST	160.10AF	05/05/1970	A 11932		
LITTLE BLUE NRD	PUMP	SO		06/04/1985	A 16393		K
S: 33 T: 2 R: 1E JEFFERSON LITTLE BLUE NRD	BUCKLEY CREEK RES. 3-D	ST	134.30AF	02/01/1979	A 15412		
<u>BUCKLEY CREEK RESERVOIR 3-D</u>							
S: 33 T: 2 R: 1E JEFFERSON LITTLE BLUE NRD	PUMP	SO		04/28/1977	A 14920		
<u>BUCKLEY CREEK</u>							
S: 4 T: 1 R: 1E JEFFERSON CARLENE SINN	PUMP	IR	.47	03/18/1968	A 11377		
<u>BUCKLEY CREEK TRIB. TO</u>							
S: 10 T: 1 R: 1E JEFFERSON LITTLE BLUE NRD	BUCKLEY CREEK RES. 3-F	ST	128.20AF	05/05/1970	A 11934		
S: 22 T: 2 R: 1E JEFFERSON LITTLE BLUE NRD	BUCKLEY CREEK RES. 4-A	ST	258.70AF	05/05/1970	A 11933		
S: 26 T: 2 R: 1E JEFFERSON LITTLE BLUE NRD	BUCKLEY CREEK RES. 4-B	ST	138.20AF	02/01/1979	A 15411		
<u>BUCKLEY CREEK RESERVOIR 4-B</u>							
S: 26 T: 2 R: 1E JEFFERSON LITTLE BLUE NRD	PUMP	SO		06/06/1985	A 16392		

SURFACE WATER RIGHTS DATA
CLAIMS, APPLICATIONS, AND APPROPRIATIONS IN DOWNSTREAM ORDER
DIVISION NO. 1C

SOURCE LOCATION APPROPRIATOR	CARRIER	USE	GRANT IN CFS/AF	DATE OF PRIORITY	DOCKET/ APP. NUMBER	ANNOA.	FT. NT.
<u>BUCKLEY CREEK</u> S: 12 T: 1 R: 1E JEFFERSON LLOYD GARBER	PUMP	IR	.33	09/14/1971	A 12380		K
<u>ROSE CREEK</u> S: 12 T: 1 R: 1E JEFFERSON LLOYD GARBER	PUMP	IR	.35	03/19/1985	A 16367		
<u>ROSE CREEK, TRIB. TO</u> S: 13 T: 1 R: 1E JEFFERSON MARK & DENISE SCHOENROCK	HEIN RESERVOIR	ST	45.00AF	06/23/1960	A 9836		
<u>ROSE CREEK</u> S: 8 T: 1 R: 2E JEFFERSON JOHN LEVENDOFSKY	PUMP	IR	1.37	10/03/1978	A 15346		
S: 5 T: 1 R: 2E JEFFERSON HAROLD C JUNKER	PUMP	IR	.19	02/29/1956	A 8385		
HAROLD C JUNKER	PUMP	IR	.29	05/14/1955	A 7471		
S: 4 T: 1 R: 2E JEFFERSON SOPHIA L SIEMSEN	PUMP	IR	1.29	05/14/1976	A 14227		
SOPHIA L SIEMSEN	PUMP	IR	1.08	04/22/1955	A 7325		
SOPHIA L SIEMSEN	PUMP	IR	1.08	05/14/1976	A 14226	A-7325	D
S: 11 T: 1 R: 2E JEFFERSON LILLIAN ADAMS	PUMP	IR	1.11	03/28/1966	A 10814		
S: 12 T: 1 R: 2E JEFFERSON RICHARD DEBOER	PUMP	IR	1.49	02/13/1968	A 11334		
DONALD & JIMMY SCHOENROCK	PUMP	IR	1.17	09/13/1978	A 15342		
DONALD & JIMMY SCHOENROCK	PUMP	IR	.64	03/04/1957	A 9283		K
S: 7 T: 1 R: 3E JEFFERSON IRENE B RICE	PUMP NO. 3	IR	.69	05/10/1940	A 3152		K
<u>BLUE RIVER, LITTLE</u> S: 4 T: 1 R: 3E JEFFERSON HERTHA L FAIRCHILD	PUMP	IR	.34	08/19/1955	A 7965		
S: 9 T: 1 R: 3E JEFFERSON WILSON E (III) HARDY	PUMP	IR	.30	03/28/1956	A 8453		K
WILSON E (III) HARDY	PUMP	IR	.30	07/09/1964	A 10392	A-8453	K
WILSON E (III) HARDY	PUMP	IR	.08	07/09/1964	A 10392		
S: 10 T: 1 R: 3E JEFFERSON ROBERT M & MARY A BELDIN	PUMP	IR	1.04	03/28/1956	A 8454		
FREDRICK & VIRGINIA SWARTZ	PUMP	IR	.47	02/26/1968	A 11344		
S: 14 T: 1 R: 3E JEFFERSON EDWARD W WIENKE ET AL	PUMP	IR	.83	04/14/1975	A 13553		K
S: 11 T: 1 R: 3E JEFFERSON RUDOLPH & ANTON KOEHLER	PUMP	IR	.91	12/11/1956	A 9031		
KATHERINE GILL	PUMP	IR	.73	04/11/1967	A 11098		
S: 14 T: 1 R: 3E JEFFERSON GEORGE MALLEAN	PUMP	IR	.87	07/15/1980	A 15682		K

SURFACE WATER RIGHTS DATA
CLAIMS, APPLICATIONS, AND APPROPRIATIONS IN DOWNSTREAM ORDER
DIVISION NO. 1C

SOURCE LOCATION APPROPRIATOR	CARRIER	USE	GRANT IN CFS/AF	DATE OF PRIORITY	DOCKET/ APP. NUMBER	ANNOA.	FT. NT.
<u>BLUE RIVER, LITTLE</u>							
S: 13 T: 1 R: 3E JEFFERSON	PUMP	IR	1.28	12/28/1964	A 10491		K
BANAHAN BROTHERS	PUMP	IR	.76	12/14/1972	A 12777		K
HENRY W MEYERS							
S: 24 T: 1 R: 3E JEFFERSON							
M GENE CASSELL	PUMP	IR	.83	06/20/1968	A 11454		K
S: 30 T: 1 R: 4E JEFFERSON							
ELDEAN & NORMA J BANAHAN	PUMP	IR	2.57	07/12/1968	A 11483		K
WAGNER SAND & GRAVEL COMPANY	PUMP	MF	.20	07/05/1972	A 12679		
S: 31 T: 1 R: 4E JEFFERSON							
LYNN BANAHAN	PUMP	IR	.43	09/28/1967	A 11256		#K
<u>STELLING POND</u>							
S: 11 T: 2 R: 4W THAYER							
DONNEL L STELLING	PUMP	SO		07/24/1986	A 16511		

SURFACE WATER RIGHTS DATA
CLAIMS, APPLICATIONS, AND APPROPRIATIONS IN DOWNSTREAM ORDER
DIVISION NO. 1D

SOURCE LOCATION APPROPRIATOR	CARRIER	USE	GRANT IN CFS/AF	DATE OF PRIORITY	DOCKET/ APP. NUMBER	ANNOA.	FT. NT.
<u>BLUE RIVER, BIG</u> S: 2 T: 11 R: 7W HAMILTON ELTON ELCE	PUMP	IR	1.03	01/17/1972	A 12481		
S: 1 T: 11 R: 7W HAMILTON DWIGHT PASCHKE	PUMP	IR	.50	02/24/1970	A 11875		
S: 31 T: 12 R: 6W HAMILTON O DONALD HARNEY	PUMP	IR	1.34	12/27/1966	A 11004		
S: 24 T: 12 R: 6W HAMILTON J LEROY & BETTE I LUFF	PUMP	IR	1.58	02/04/1976	A 13991		
<u>BLUE RIVER, BIG, TRIB. TO</u> S: 14 T: 12 R: 6W HAMILTON UPPER BIG BLUE NRD	LARSON RESERVOIR	ST	50.33AF	10/19/1976	A 14513		
<u>LARSON RESERVOIR</u> S: 14 T: 12 R: 6W HAMILTON UPPER BIG BLUE NRD	PUMP	SO	.39	12/15/1987	A 16609		
<u>BLUE RIVER, BIG</u> S: 18 T: 12 R: 5W HAMILTON ROGER PETERSON	PUMP	IR	.21	01/30/1985	A 16350		K
S: 7 T: 12 R: 4W YORK DONALD BANKSON	PUMP	IR	.39	01/02/1975	A 13341		
<u>BLUE RIVER, BIG, TRIB. TO</u> S: 3 T: 12 R: 3W YORK WERNER ROEHR	PUMP	IR	1.00	01/09/1973	A 12785		
<u>PRAIRIE CREEK, TRIB. TO</u> S: 2 T: 13 R: 4W POLK LLOYD E WIDGA	PUMP	IR	1.11	10/26/1970	A 12102		
<u>PRAIRIE CREEK</u> S: 12 T: 13 R: 3W POLK RAYMOND P NYFFELER	PUMP	IR	1.29	03/04/1980	A 15629		
<u>BLUE RIVER, BIG, TRIB. TO</u> S: 18 T: 13 R: 2W POLK KENNETH M OLSON	OLSON RESERVOIR	ST	75.60AF	06/21/1974	A 13050		
S: 10 T: 13 R: 2W POLK UPPER BIG BLUE NRD	MENTINK RESERVOIR	ST	30.46AF	09/13/1976	A 14458		
S: 6 T: 13 R: 2W POLK JAMES A ROSENQUIST	ROSENQUIST RESERVOIR	ST	48.50AF	08/01/1973	A 12913		
<u>BLUE RIVER, BIG</u> S: 3 T: 13 R: 2W POLK FARMERS HOME ADMINISTRATION	PUMP	IR	.99	04/18/1938	A 2862		
S: 34 T: 14 R: 2W POLK FARMERS HOME ADMINISTRATION	ANDERSON RESERVOIR	ST	13.00AF	01/09/1941	A 3365	A-3365	A
FARMERS HOME ADMINISTRATION	ANDERSON RESERVOIR	SS	44.40AF	01/18/1946	A 3866		
<u>ANDERSON RESERVOIR</u> S: 34 T: 14 R: 2W POLK FARMERS HOME ADMINISTRATION	ANDERSON CANAL	SI		01/18/1946	A 3867	A-2862	

DEPARTMENT OF WATER RESOURCES

SURFACE WATER RIGHTS DATA
CLAIMS, APPLICATIONS, AND APPROPRIATIONS IN DOWNSTREAM ORDER
DIVISION NO. 1D

SOURCE LOCATION APPROPRIATOR	CARRIER	USE	GRANT IN CFS/AF	DATE OF PRIORITY	DOCKET/ APP. NUMBER	ANNOA. NT.	FT. NT.
<u>BLUE RIVER, BIG TRIB. TO</u> S: 27 T: 14 R: 2W POLK UPPER BIG BLUE NRD	MERVIN RANSOM RESERVOIR	ST	29.50AF	02/15/1979	A 15416		
<u>DAVIS CREEK, TRIB. TO</u> S: 13 T: 14 R: 3W POLK NORMAN LEACH	LEACH RESERVOIR	ST	16.30AF	08/03/1970	A 12042		
<u>BLUE RIVER, BIG</u> S: 6 T: 13 R: 1E BUTLER WILLIAM J PETERS	PUMP	IR	1.68	02/06/1970	A 11860		
S: 7 T: 13 R: 1E BUTLER WILLIAM J & MARIETTA A PETERS	PUMP	IR	.96	07/12/1976	A 14313		
S: 8 T: 13 R: 1E BUTLER VICTOR HERMANN	PUMP	IR	1.71	06/23/1988	A 16668		
<u>BLUE RIVER, BIG TRIB. TO</u> S: 7 T: 13 R: 1W POLK TORELL BROTHERS	TORELL RESERVOIR	ST	26.10AF	05/31/1967	A 11157		
S: 21 T: 13 R: 1W POLK COUNTY OF POLK	DON ALT RESERVOIR	ST	14.50AF	11/21/1968	A 11588		
<u>BLUE RIVER, BIG</u> S: 16 T: 13 R: 1E BUTLER ERNIE JR SHONKA	PUMP	IR	.86	03/02/1984	A 16277		
W L & R A GREENSLIT	PUMPS	IR	1.57	01/04/1960	A 9787		
W L & R A GREENSLIT	PUMP	IR	.91	08/29/1974	A 13180		K #
S: 15 T: 13 R: 1E BUTLER VILLAGE OF SURPRISE	SURPRISE RESERVOIR	ST	21.00AF	10/13/1941	A 3519		
S: 17 T: 13 R: 2E BUTLER MORRIS T WHITE	PUMP	IR	2.23	01/10/1973	A 12786		
<u>BLUE RIVER, BIG, NORTH FORK, TRIB. TO</u> S: 27 T: 15 R: 2E BUTLER B A SAMEK	PUMP	IR	1.89	05/09/1975	A 13577		
S: 30 T: 15 R: 3E BUTLER CITY OF DAVID CITY	CITY PARK LAKE I	ST	8.00AF	07/01/1982	A 16127		
CITY OF DAVID CITY	CITY PARK LAKE I	ST	15.40AF	07/01/1982	A 16126		
S: 2 T: 14 R: 2E BUTLER UPPER BIG BLUE NRD	STRUEBING RESERVOIR	ST	279.00AF	05/18/1982	A 16106		
<u>STREUBING RESERVOIR</u> S: 2 T: 14 R: 2E BUTLER UPPER BIG BLUE NRD	PUMP	SO		05/02/1983	A 16194		
<u>BLUE RIVER, BIG, NORTH FORK</u> S: 26 T: 14 R: 2E BUTLER LOWELL GLOCK	PUMP	IR	3.43	04/02/1976	A 14144		
S: 35 T: 14 R: 2E BUTLER HAROLD HEINS & SONS	PUMP	IR	.24	05/24/1977	A 14956		

SURFACE WATER RIGHTS DATA
CLAIMS, APPLICATIONS, AND APPROPRIATIONS IN DOWNSTREAM ORDER
DIVISION NO. 1D

SOURCE LOCATION APPROPRIATOR	CARRIER	USE	GRANT IN CFS/AF	DATE OF PRIORITY	DOCKET/APP. NUMBER	ANNOA.	FT. NT.
<u>KEZAN CREEK, TRIB. TO</u> S: 24 T: 14 R: 3E BUTLER UPPER BIG BLUE NRD	DENNIS VRBKA RESERVOIR	ST	11.60AF	04/28/1980	A 15642		
<u>BLUE RIVER, BIG, NORTH FORK</u> S: 2 T: 13 R: 2E BUTLER DONALD L MORAVEC	PUMP	IR	.89	08/01/1983	A 16220		
<u>BLUE RIVER, BIG</u> S: 34 T: 13 R: 2E BUTLER PALMER JOHNSON FARMS	PUMP	IR	2.43	08/04/1983	A 16223		
ROBERT E & MARILYN R SCHMITT	PUMPS	IR	.29	02/26/1951	A 4809		
ROBERT E & MARILYN R SCHMITT	PUMP	IR	2.00	01/29/1975	A 13374		
RICHARD & DONALD URBANOVSKY	PUMP	IR	.39	03/19/1975	A 13483		
S: 33 T: 13 R: 2E BUTLER RICHARD & DONALD URBANOVSKY	PUMP	IR	.79	03/31/1976	A 14129		
<u>BLUE RIVER, BIG, TRIB. TO</u> S: 4 T: 12 R: 2E SEWARD EUGENE J KRATOCHVIL	PUMP	IR	.91	07/28/1971	A 12338		
<u>BLUE RIVER, BIG</u> S: 3 T: 12 R: 2E SEWARD KRATOCHVIL BROTHERS	PUMP	IR	1.39	08/03/1966	A 10915		K
<u>BLUE RIVER, BIG, TRIB. TO</u> S: 10 T: 12 R: 2E SEWARD KRATOCHVIL BROTHERS	KRATOCHVIL RESERVOIR	ST	20.05AF	01/16/1967	A 11015		
<u>KRATOCHVIL RESERVOIR</u> S: 10 T: 12 R: 2E SEWARD KRATOCHVIL BROTHERS	PUMP	SI		01/16/1967	A 11016	A-10915	
KRATOCHVIL BROTHERS	PUMP	SD		01/16/1967	A 11016		
<u>BLUE RIVER, BIG</u> S: 10 T: 12 R: 2E SEWARD RAYMOND J PEKAREK	PUMP	IR	2.16	02/14/1972	A 12505		
RAYMOND J PEKAREK	PEKAREK RESERVOIR	ST	8.42AF	02/14/1972	A 12506		
<u>PEKAREK RESERVOIR</u> S: 10 T: 12 R: 2E SEWARD RAYMOND J PEKAREK	PUMP	SI		10/15/1974	A 13232	A-12505	
<u>BLUE RIVER, BIG</u> S: 15 T: 12 R: 2E SEWARD DAVID & SELMA THONEN	PUMP	IR	1.74	12/08/1967	A 11284		
S: 23 T: 12 R: 2E SEWARD WALTER HERPOLSHEIMER	PUMP	IR	.58	03/27/1953	A 5222		K
WALTER HERPOLSHEIMER	PUMP	IR	1.17	01/29/1951	A 4793		
WALTER HERPOLSHEIMER	PUMP	IR	.72	01/22/1964	A 10284		K
WALTER HERPOLSHEIMER	HERPOLSHEIMER RES. NO. 2	ST	9.58AF	01/22/1964	A 10285		
<u>HERPOLSHEIMER RESERVOIR NO. 2</u> S: 23 T: 12 R: 2E SEWARD WALTER HERPOLSHEIMER	PUMP	SI		01/22/1964	A 10286	A-10284	

SURFACE WATER RIGHTS DATA
CLAIMS, APPLICATIONS, AND APPROPRIATIONS IN DOWNSTREAM ORDER
DIVISION NO. 1D

SOURCE LOCATION APPROPRIATOR	CARRIER	USE	GRANT IN CFS/AF	DATE OF PRIORITY	DOCKET/ APP. NUMBER	ANNOA.	FT. NT.
<u>HERPOLSHEIMER RESERVOIR NO. 2</u>							
S: 23 T: 12 R: 2E SEWARD WALTER HERPOLSHEIMER	PUMP	SO		01/22/1964	A 10286		
<u>BLUE RIVER BIG</u>							
S: 23 T: 12 R: 2E SEWARD WALTER HERPOLSHEIMER	HERPOLSHEIMER RESERVOIR	ST	130.00AF	09/06/1955	A 8060		
<u>HERPOLSHEIMER RESERVOIR</u>							
S: 23 T: 12 R: 2E SEWARD WALTER HERPOLSHEIMER	HERPOLSHEIMER CANAL	SO		09/06/1955	A 8684		
WALTER HERPOLSHEIMER	HERPOLSHEIMER CANAL	SI		09/06/1955	A 8684	A-4793	
WALTER HERPOLSHEIMER	HERPOLSHEIMER CANAL	SI		09/06/1955	A 8684	A-5222	
<u>BLUE RIVER BIG</u>							
S: 26 T: 12 R: 2E SEWARD CHARLES H HAYLAND	PUMP	IR	.94	07/16/1975	A 13653		
S: 35 T: 12 R: 2E SEWARD GERALD H HEGEHOLZ	PUMP	IR	1.13	03/28/1966	A 10813		
ADOLPH W LUEBBE	PUMP	IR	1.20	02/19/1957	A 9227		
S: 36 T: 12 R: 2E SEWARD EUGENE, R SCOTT & JOHN J SLOUP	PUMPS	IR	1.99	08/29/1975	A 13780		
HAROLD A ROHREN	PUMP	IR	1.51	12/08/1967	A 11283		
HAROLD A ROHREN	ROHREN RESERVOIR	ST	30.00AF	11/12/1974	A 13265		
<u>ROHREN RESERVOIR</u>							
S: 36 T: 12 R: 2E SEWARD HAROLD A ROHREN	PUMP	SI		11/12/1974	A 13266	A-11283	
<u>BLUE RIVER BIG</u>							
S: 36 T: 12 R: 2E SEWARD EUGENE SLOUP	SLOUP RESERVOIR	ST	5.17AF	10/07/1975	A 13827		
<u>SLOUP RESERVOIR</u>							
S: 36 T: 12 R: 2E SEWARD EUGENE & R SCOTT SLOUP	PUMP	SI		03/15/1976	A 14097	A-13780	
<u>BLUE RIVER BIG</u>							
S: 36 T: 12 R: 2E SEWARD KEITH & JUDY BROSE	PUMP	IR	1.40	01/02/1976	A 13925		
S: 6 T: 11 R: 3E SEWARD Dwane L NIEMANN	PUMP	IR	.63	01/14/1974	A 12969		
S: 7 T: 11 R: 3E SEWARD TIM MEINBERG	PUMP	IR	.24	03/30/1950	A 4630		
NEAL SELL	PUMPS	IR	.53	05/25/1965	A 10636		
NEAL SELL	PUMP	IR	1.20	07/29/1976	A 14360		
NEAL SELL	PUMP	IR	1.20	01/04/1961	A 9876		K
NEAL SELL	PUMP	IR	.86	07/22/1970	A 12020		
MARTIN H F LUEBBE	PUMP	IR	.21	06/22/1966	A 10874		K
S: 8 T: 11 R: 3E SEWARD MERVIN F AEGERTER	PUMP	IR	.51	07/16/1974	A 13081		

SURFACE WATER RIGHTS DATA
CLAIMS, APPLICATIONS, AND APPROPRIATIONS IN DOWNSTREAM ORDER
DIVISION NO. 1D

SOURCE LOCATION APPROPRIATOR	CARRIER	USE	GRANT IN CFS/AF	DATE OF PRIORITY	DOCKET/APP. NUMBER	ANNOA.	FT. NT.
BLUE RIVER, BIG							
S: 8 T: 11 R: 3E SEWARD							
MERVIN F AEGERTER	PUMP	IR	.41	07/30/1948	A 4316		K
MERVIN F AEGERTER	PUMP	IR	.41	07/02/1971	A 12315	A-4316	DK
S: 17 T: 11 R: 3E SEWARD							
MERVIN F AEGERTER	PUMP	IR	.72	05/16/1950	A 4678		
MERVIN F AEGERTER	PUMP	IR	.72	07/02/1971	A 12316	A-4678	D
MERVIN F AEGERTER	PUMP	IR	.60	07/02/1971	A 12314		
S: 18 T: 11 R: 3E SEWARD							
ELDON L GRUNTORAD	PUMP	IR	.93	07/12/1966	A 10883		
GRUNTORAD RESERVOIR							
S: 18 T: 11 R: 3E SEWARD							
ELDON L GRUNTORAD	PUMPS	SI		07/12/1966	A 10884	A-10883	
BLUE RIVER, BIG							
S: 18 T: 11 R: 3E SEWARD							
LOUIS E GRUNTORAD	PUMP	IR	.83	12/20/1937	A 2816		K
GRUNTORAD RESERVOIR							
S: 18 T: 11 R: 3E SEWARD							
LOUIS E GRUNTORAD	PUMPS	SI		02/05/1957	A 9635	A-2816	
BLUE RIVER, BIG							
S: 18 T: 11 R: 3E SEWARD							
LOUIS E GRUNTORAD	PUMP	IR	.83	02/20/1975	A 13429	A-2816	D
LOUIS E GRUNTORAD	PUMP	IR	.18	02/20/1975	A 13429		
GRUNTORAD RESERVOIR							
S: 18 T: 11 R: 3E SEWARD							
LOUIS E GRUNTORAD	PUMP	SI		02/15/1957	A 9635	A-13429	
BLUE RIVER, BIG							
S: 18 T: 11 R: 3E SEWARD							
ROGER H & MARIE A EHLERS	PUMP	IR	.99	09/04/1956	A 8794		
LOUIS E GRUNTORAD	PUMP	IR	.21	01/06/1972	A 12475		
GRUNTORAD RESERVOIR							
S: 18 T: 11 R: 3E SEWARD							
LOUIS E GRUNTORAD	PUMP	SI		02/15/1957	A 9635		
BLUE RIVER, BIG							
S: 18 T: 11 R: 3E SEWARD							
LOUIS E GRUNTORAD	GRUNTORAD RESERVOIR	ST	65.00AF	02/05/1957	A 9169		
GRUNTORAD RESERVOIR							
S: 18 T: 11 R: 3E SEWARD							
LOUIS E GRUNTORAD	PUMP	SO		02/15/1957	A 9635		
BLUE RIVER, BIG							
S: 19 T: 11 R: 3E SEWARD							
WILLIAM C & BERDINE M KRUSE	PUMP	IR	.06	04/21/1954	A 6236		
WILLIAM C & BERDINE M KRUSE	PUMP	IR	.06	03/15/1972	A 12550	A-6236	D
S: 20 T: 11 R: 3E SEWARD							
WILLIAM C & BERDINE M KRUSE	PUMP	IR	.65	08/24/1937	A 2776		

SURFACE WATER RIGHTS DATA
CLAIMS, APPLICATIONS, AND APPROPRIATIONS IN DOWNSTREAM ORDER
DIVISION NO. 1D

SOURCE LOCATION APPROPRIATOR	CARRIER	USE	GRANT IN CFS/AF	DATE OF PRIORITY	DOCKET/ APP. NUMBER	ANNOA.	FT. NT.
BLUE RIVER BIG							
S: 20 T: 11 R: 3E SEWARD WILLIAM C & BERDINE M KRUSE	PUMP	IR	.65	03/15/1972	A 12547	A-2776	D
LOUIS E GRUNTORAD	PUMP	IR	.36	07/24/1934	A 2440		K
GRUNTORAD RESERVOIR							
S: 20 T: 11 R: 3E SEWARD LOUIS E GRUNTORAD	PUMP	SI		02/15/1957	A 9635	A-2440	
BLUE RIVER BIG							
S: 20 T: 11 R: 3E SEWARD CITY OF SEWARD	MOFFITT RESERVOIR	ST	11.00AF	08/26/1970	A 12066		
MILTON H & WILLIAM C KRUSE	PUMP NO. 2	IR	.53	07/27/1937	A 2766		
MILTON H & WILLIAM C KRUSE	PUMP	IR	.53	03/29/1977	A 14863	A-2766	D
CITY OF SEWARD	CITY PARK POND	ST	7.00AF	08/03/1981	A 15954		
LINCOLN CREEK							
S: 25 T: 11 R: 8W HAMILTON DARRELL PURDY	PUMP	IR	1.42	08/25/1972	A 12731		
S: 29 T: 11 R: 7W HAMILTON BJORKMAN FARMS, INC	PUMP	IR	.86	03/18/1970	A 11891		
BJORKMAN FARMS, INC	PUMP	IR	.51	01/26/1971	A 12146		
S: 30 T: 11 R: 6W HAMILTON JENSEN FARMS, INC.	PUMP	IR	.29	08/17/1983	A 16228		
S: 32 T: 11 R: 6W HAMILTON HANKIN FARMS, INC	PUMP	IR	.34	01/01/1977	A 14637		
LINCOLN CREEK TRIB. TO							
S: 31 T: 11 R: 6W HAMILTON ARTHUR L & EDITH L SCOTT	PUMP	IR	2.14	11/12/1976	A 14550		
S: 32 T: 11 R: 6W HAMILTON RON BEINS	PUMP	IR	1.97	01/05/1971	A 12135		
S: 34 T: 11 R: 6W HAMILTON NEBRASKA VOCATIONAL AGRICULTURE FOUNDATION	NEBRASKA YOUTH LEADERSHIP DEVELOPMENT CENTER RES.	ST	21.70AF	10/16/1987	A 16596		
LINCOLN CREEK							
S: 2 T: 10 R: 6W HAMILTON ROLLING MEADOWS, INC	PUMPS	IR	.21	09/27/1940	A 3276		K
W GENE GEORGE	PUMP	IR	.40	03/02/1967	A 11054		
LINCOLN CREEK TRIB. TO							
S: 35 T: 11 R: 6W HAMILTON UPPER BIG BLUE NRD	RESERVOIR 35-11-6W	ST	277.30AF	05/23/1984	A 16384		
LINCOLN CREEK							
S: 36 T: 11 R: 6W HAMILTON LAWRENCE (MRS) KELLER	PUMP	IR	.07	08/25/1956	A 8779		
S: 29 T: 11 R: 5W HAMILTON WILBUR NUNNENKAMP	PUMP	IR	.59	06/27/1977	A 14994		
S: 21 T: 11 R: 5W HAMILTON JOHN WALL	PUMP	IR	.44	03/16/1964	A 10325		

SURFACE WATER RIGHTS DATA
CLAIMS, APPLICATIONS, AND APPROPRIATIONS IN DOWNSTREAM ORDER
DIVISION NO. 1D

SOURCE LOCATION APPROPRIATOR	CARRIER	USE	GRANT IN CFS/AF	DATE OF PRIORITY	DOCKET/ APP. NUMBER	ANNOT.	FT. NT.
<u>LINCOLN CREEK</u>							
S: 22 T: 11 R: 5W HAMILTON							
EMIL HEINS	PUMP	IR	.36	04/27/1972	A 12617		
MILVERN H & BETTY A NOFFKE	PUMP	IR	.43	02/20/1975	A 13427		
<u>LINCOLN CREEK, TRIB. TO</u>							
S: 18 T: 11 R: 4W YORK							
DWAIN DRIEWER	DRIEWER RESERVOIR	ST	53.20AF	05/19/1969	A 11704		
CHARLES & DORIS RICE	PUMP	IR	.55	03/01/1976	A 14067		
<u>LINCOLN CREEK</u>							
S: 20 T: 11 R: 4W YORK							
JAMES P MONNIER	PUMP	IR	.18	07/18/1975	A 13659		
<u>LINCOLN CREEK, TRIB. TO</u>							
S: 5 T: 11 R: 4W YORK							
BOYD E & ESTELLA STUHR	STUHR RESERVOIR	ST	65.50AF	03/27/1972	A 12562		
S: 16 T: 11 R: 4W YORK							
RECH-SMITH ET AL	RECH-SMITH RESERVOIR	ST	53.80AF	12/01/1966	A 10987		
<u>LINCOLN CREEK</u>							
S: 13 T: 11 R: 4W YORK							
JAMES P MONNIER	PUMP	IR	.62	07/18/1975	A 13658		
S: 18 T: 11 R: 3W YORK							
LYNN CHRISTIANSEN	PUMP	IR	.94	02/03/1988	A 16617		
S: 14 T: 11 R: 3W YORK							
AUGUSTUS M BROWN	PUMP	IR	.68	04/07/1966	A 10825		
ALICE WINKELMANN	PUMP	IR	.28	10/21/1940	A 3303		
ALICE WINKELMANN	PUMP	IR	.14	04/08/1954	A 6168		K
S: 13 T: 11 R: 3W YORK							
JAMES M CHENAULT	PUMP	IR	1.57	09/19/1969	A 11801		
JOHN E BURNS	PUMP	IR	.43	07/15/1974	A 13075		
S: 19 T: 11 R: 2W YORK							
WILHELMINA KEEFE	PUMP	IR	.29	04/14/1975	A 13550		
S: 18 T: 11 R: 2W YORK							
TRIPLE E & L INC	PUMP	IR	.06	12/18/1947	A 4159		K
<u>COOL BRANCH</u>							
S: 25 T: 12 R: 4W YORK							
HARRINGTON FARM CO	PUMP	IR	2.29	12/17/1974	A 13319		
S: 30 T: 12 R: 3W YORK							
HAROLD BLUM	PUMP	IR	2.14	02/18/1976	A 14035		
S: 8 T: 11 R: 2W YORK							
ROBERT F BRAHMSTEADT	PUMP	IR	.74	02/23/1973	A 12814		K
<u>LINCOLN CREEK</u>							
S: 4 T: 11 R: 2W YORK							
CLARENCE BRAHMSTEADT	PUMP	IR	.50	08/03/1988	A 16693		
S: 3 T: 11 R: 2W YORK							
LYLE E & MARY A MCCARTNEY	PUMP	IR	.38	10/23/1947	A 4134		K

DEPARTMENT OF WATER RESOURCES

SURFACE WATER RIGHTS DATA
CLAIMS, APPLICATIONS, AND APPROPRIATIONS IN DOWNSTREAM ORDER
DIVISION NO. 1D

SOURCE LOCATION APPROPRIATOR	CARRIER	USE	GRANT IN CFS/AF	DATE OF PRIORITY	DOCKET/ APP. NUMBER	ANNOA.	FT. NT.
<u>LINCOLN CREEK TRIB TO</u>							
S: 9 T: 12 R: 2W YORK YORK LAND COMPANY	PUMP	IR	1.11	10/22/1973	A 12955		
<u>LINCOLN CREEK</u>							
S: 34 T: 12 R: 2W YORK MARTIN SACKSCHEWSKY	PUMP	IR	.34	03/09/1959	A 9701		K
S: 25 T: 12 R: 2W YORK AGNES BEDIENT	PUMP	IR	.21	01/26/1951	A 4792		K
S: 29 T: 12 R: 1W YORK CLARA BRANZ	PUMP	IR	.90	02/05/1964	A 10299		
S: 20 T: 12 R: 1W YORK LOWELL L LINDSTROM ESTATE	PUMP	IR	.76	08/05/1955	A 7870		
S: 21 T: 12 R: 1W YORK LOWELL L LINDSTROM ESTATE	PUMP	IR	.36	11/08/1939	A 3013		
<u>LINCOLN CREEK TRIB TO</u>							
S: 25 T: 13 R: 2W POLK RICHARD TEEGERSTROM	RICHARD TEEGERSTROM RES.	ST	18.30AF	09/10/1980	A 15717		
S: 30 T: 13 R: 1W POLK MAYNARD MILLER	MILLER RESERVOIR	ST	14.30AF	03/31/1977	A 14873		
<u>MILLER RESERVOIR</u>							
S: 30 T: 13 R: 1W POLK MAYNARD MILLER	PUMP	SO		03/31/1977	A 14874		
<u>LINCOLN CREEK</u>							
S: 22 T: 12 R: 1W YORK CYRIL L RHODES	PUMP	IR	.86	02/13/1976	A 14019		
<u>LINCOLN CREEK TRIB TO</u>							
S: 8 T: 11 R: 1W YORK JOYCE HANKEL	PUMP	IR	1.14	09/16/1971	A 12383		
S: 27 T: 12 R: 1W YORK DEY & HODGES	PUMP	IR	.68	11/02/1966	A 10975		
<u>LINCOLN CREEK</u>							
S: 27 T: 12 R: 1W YORK BAY (MRS) DOAN	PUMP	IR	.24	02/03/1966	A 10764		
S: 26 T: 12 R: 1W YORK MELTON GRUBER	PUMP	IR	.41	07/25/1980	A 15690		
S: 25 T: 12 R: 1W YORK SCHMIEDING, INC	PUMP	IR	.88	02/05/1965	A 10527		
S: 31 T: 12 R: 1E SEWARD WILLIAM ZIEME ESTATE	PUMPS	IR	.64	09/04/1964	A 10436		K
S: 32 T: 12 R: 1E SEWARD ROBERT (MRS) CAMPBELL	PUMP	IR	.38	02/10/1970	A 11862		
CLAUDINE RICHTERS	PUMP	IR	.33	02/25/1972	A 12518		
CLAUDINE RICHTERS	PUMP	IR	.18	07/29/1954	A 6509		K

SURFACE WATER RIGHTS DATA
CLAIMS, APPLICATIONS, AND APPROPRIATIONS IN DOWNSTREAM ORDER
DIVISION NO. 1D

SOURCE LOCATION APPROPRIATOR	CARRIER	USE	GRANT IN CFS/AF	DATE OF PRIORITY	DOCKET/ APP. NUMBER	ANNOA.	FT. NT.
<u>WILD CAT CREEK TRIB. TO</u> S: 8 T: 12 R: 1E SEWARD WALTER A RICHERT	RICHERT RESERVOIR	ST	56.48AF	07/18/1962	A 10088		
<u>RICHERT RESERVOIR</u> S: 8 T: 12 R: 1E SEWARD WALTER A RICHERT	PUMP	SO		02/21/1963	A 10147		
<u>WILD CAT CREEK TRIB. TO</u> S: 17 T: 12 R: 1E SEWARD WALTER A RICHERT	RICHERT RESERVOIR NO. 2	ST	18.77AF	02/21/1963	A 10148		
<u>RICHERT RESERVOIR NO. 2</u> S: 17 T: 12 R: 1E SEWARD WALTER A RICHERT	PUMP	SO		02/21/1963	A 10149		
<u>LINCOLN CREEK</u> S: 28 T: 12 R: 1E SEWARD WILMER WIEMAN	PUMP	IR	.70	03/31/1975	A 13513		
S: 27 T: 12 R: 1E SEWARD CLEON L WAGEL	PUMP	IR	.40	02/07/1957	A 9173		K
<u>LINCOLN CREEK TRIB. TO</u> S: 3 T: 11 R: 1E SEWARD ESTHER L LANGENHEIM	LANGENHEIM-BRACKHAM RES.	ST	29.40AF	08/30/1972	A 12732		
<u>LANGENHEIM-BRACKHAM RESERVOIR</u> S: 3 T: 11 R: 1E SEWARD ROGER A LANGENHEIM	PUMP	SO		05/12/1976	A 14220		
<u>LINCOLN CREEK</u> S: 27 T: 12 R: 1E SEWARD JIM L & LINDA S SPAHR	PUMP	IR	1.60	04/29/1975	A 13569		
S: 26 T: 12 R: 1E SEWARD WILBERT H SCHMIEDING	PUMP	IR	.89	07/27/1966	A 10906		K
S: 35 T: 12 R: 1E SEWARD ERICH (MRS) RINGLER	PUMP	IR	.64	01/20/1954	A 5883		
S: 36 T: 12 R: 1E SEWARD LORAIN K BORGMANN	PUMP	IR	.97	07/22/1974	A 13093		
LOREN & EDWARD NIEMANN	PUMP	IR	.97	05/12/1966	A 10847		K
S: 31 T: 12 R: 2E SEWARD RAYMOND M PAVEL	PUMP	IR	.66	03/30/1965	A 10594		
FEHLHAFFER BROTHERS	PUMPS	IR	.43	08/11/1955	A 7898		K
RAYMOND M PAVEL	PUMP	IR	1.03	07/28/1964	A 10403		
S: 32 T: 12 R: 2E SEWARD ERNEST J FRITZ	PUMP	IR	1.47	03/03/1964	A 10318		
S: 33 T: 12 R: 2E SEWARD MEROLD TONNIGES	PUMP	IR	.49	03/09/1954	A 6043		
MILTON & ELAINE M BEK	PUMP	IR	.67	11/22/1934	A 2496		
FRED DAEHLING	PUMP	IR	.21	07/22/1937	A 2764		K
LOUISE TONNIGES	PUMP	IR	.40	12/11/1956	A 9029		

SURFACE WATER RIGHTS DATA
CLAIMS, APPLICATIONS, AND APPROPRIATIONS IN DOWNSTREAM ORDER
DIVISION NO. 1D

SOURCE LOCATION APPROPRIATOR	CARRIER	USE	GRANT IN CFS/AF	DATE OF PRIORITY	DOCKET/ APP. NUMBER	ANNOA.	FT. NT.
<u>LINCOLN CREEK</u>							
S: 33 T: 12 R: 2E SEWARD MARIA KLINTWORTH	PUMP	IR	.62	08/04/1955	A 7865		K
<u>BRUSH CREEK, TRIB. TO</u>							
S: 19 T: 11 R: 2E SEWARD JESSIE T LANGWORTHY ESTATE	LANGWORTHY ROAD RESERVOIR	ST	2.80AF	08/05/1975	A 13710		
<u>LINCOLN CREEK</u>							
S: 3 T: 11 R: 2E SEWARD ALFRED H & EUNICE SUHR	PUMP	IR	.25	03/01/1954	A 6010		K
STANLEY ROEBKE	PUMP	IR	.90	03/28/1975	A 13510		
STANLEY ROEBKE	PUMP	IR	.61	12/04/1975	A 13893		
J & J FARMS	PUMP	IR	1.65	02/10/1976	A 14009		
S: 10 T: 11 R: 2E SEWARD ELLA ROEBKE	PUMP	IR	.73	11/03/1953	A 5701		
ELLA ROEBKE	PUMP	IR	.73	02/28/1979	A 15424	A-5701	D
S: 11 T: 11 R: 2E SEWARD CHARLES H MAYLAND	PUMP	IR	.72	07/16/1975	A 13654		
ROBERT L & FRANCES K BRAUER	PUMP	IR	1.11	05/23/1974	A 13035		
ARNOLD BOLDT	PUMP	IR	2.11	08/02/1974	A 13124		
S: 14 T: 11 R: 2E SEWARD ALICE E REDMON	PUMP	IR	.21	03/15/1954	A 6064		
S: 13 T: 11 R: 2E SEWARD ARLIN R GEHLE	PUMP	IR	.54	07/29/1953	A 5427		
LEE NELSON TRUST	PUMP	IR	.99	07/20/1979	A 15528		#
S: 24 T: 11 R: 2E SEWARD SANDRA S PARSONS	PUMP	IR	.17	12/18/1939	A 3056		K
SANDRA S PARSONS	PUMP	IR	.10	10/21/1940	A 3304		K
LEE NELSON TRUST	PUMP	IR	1.23	06/08/1979	A 15486		
S: 19 T: 11 R: 3E SEWARD KRUSE BROTHERS	PUMP	IR	.81	09/12/1938	A 2883		
KRUSE BROTHERS	PUMP	IR	.81	03/15/1972	A 12548	A-2883	D
KRUSE BROTHERS	PUMP	IR	.78	04/19/1954	A 6233		K
KRUSE BROTHERS	PUMP	IR	.78	03/15/1972	A 12549	A-6233	D
MILTON H & WILLIAM C KRUSE	PUMP	IR	.29	06/04/1976	A 14255		
DALE & SANDRA ROCKER	PUMP	IR	2.37	01/06/1976	A 13927		
S: 20 T: 11 R: 3E SEWARD MILTON H & WILLIAM C KRUSE	PUMP	IR	.20	07/27/1937	A 2765		K
MILTON H & WILLIAM C KRUSE	PUMP	IR	.20	06/04/1976	A 14254	A-2765	D#
<u>PLUM CREEK</u>							
S: 12 T: 13 R: 3E BUTLER MARVIN & DWAYNE JAKUB	PUMP	IR	2.07	03/11/1985	A 16363		
<u>PLUM CREEK, TRIB. TO</u>							
S: 11 T: 13 R: 3E BUTLER CHARLES M LAVICKY	LAVICKY RESERVOIR	ST	14.70AF	03/01/1978	A 15192		

SURFACE WATER RIGHTS DATA
CLAIMS, APPLICATIONS, AND APPROPRIATIONS IN DOWNSTREAM ORDER
DIVISION NO. 1D

SOURCE LOCATION APPROPRIATOR	CARRIER	USE	GRANT IN CFS/AF	DATE OF PRIORITY	DOCKET/ APP. NUMBER	ANNOA.	FT. NT.
<u>LAVICKY RESERVOIR</u> S: 11 T: 13 R: 3E BUTLER CHARLES M LAVICKY	PUMP	SO		03/27/1978	A 15217		
<u>PLUM CREEK, TRIB. TO</u> S: 22 T: 13 R: 3E BUTLER RICHARD G & ROSE M HOTTOVY	PUMP	IR	3.29	11/03/1975	A 13848		
<u>PLUM CREEK</u> S: 21 T: 12 R: 3E SEWARD RICHARD HAIN	PUMP	IR	.64	08/09/1957	A 9546		
S: 34 T: 12 R: 3E SEWARD CLETUS BENDER	PUMP	IR	.24	05/04/1967	A 11126		
S: 3 T: 11 R: 3E SEWARD JAMES T AEGERTER	PUMP	IR	.26	03/30/1965	A 10593		K
<u>WEEDY CREEK, BIG, TRIB. TO</u> S: 31 T: 13 R: 3E BUTLER UPPER BIG BLUE NRD	MORAVEC RESERVOIR	ST	14.60AF	05/16/1977	A 14946		
S: 17 T: 12 R: 3E SEWARD SKOLNIK BROTHERS	SKOLNIK RESERVOIR	ST	37.82AF	11/27/1964	A 10473		
<u>SKOLNIK RESERVOIR</u> S: 17 T: 12 R: 3E SEWARD SKOLNIK BROTHERS	PUMP	SO		11/27/1964	A 10474		
<u>WEEDY CREEK, BIG</u> S: 29 T: 12 R: 3E SEWARD LORENZ W OCKEN	OCKEN RESERVOIR	ST	10.15AF	01/12/1971	A 12138		
<u>PLUM CREEK, TRIB. TO</u> S: 31 T: 12 R: 4E SEWARD ROLFSMEIER FARMS, INC	ROLFSMEIER RES. NO. 1	ST	113.82AF	06/07/1967	A 11162		
<u>ROLFSMEIER RESERVOIR NO. 1</u> S: 31 T: 12 R: 4E SEWARD ROLFSMEIER FARMS, INC	PUMP	SO		06/07/1967	A 11163		
<u>PLUM CREEK</u> S: 10 T: 11 R: 3E SEWARD TED R HUGHES	PUMP	IR	1.89	03/14/1967	A 11072		
S: 15 T: 11 R: 3E SEWARD LEONARD E SCHLUETER	PUMP	IR	1.58	06/10/1968	A 11444		
<u>BLUE RIVER, BIG</u> S: 28 T: 11 R: 3E SEWARD SCHLUCKEBIER & SOUKUP	PUMP	IR	.58	09/05/1934	A 2470		
PAUL L BECK	PUMP	IR	.07	07/17/1973	A 12904		
PAUL L & PHYLLIS BECK	BECK RESERVOIR	ST	2.00AF	08/19/1976	A 14405		
<u>BECK RESERVOIR</u> S: 28 T: 11 R: 3E SEWARD PAUL L & PHYLLIS BECK	PUMP	SO		08/19/1976	A 14406		
PAUL L & PHYLLIS BECK	PUMP	SI		08/19/1976	A 14406	A-12904	

DEPARTMENT OF WATER RESOURCES

SURFACE WATER RIGHTS DATA
CLAIMS, APPLICATIONS, AND APPROPRIATIONS IN DOWNSTREAM ORDER
DIVISION NO. 1D

SOURCE LOCATION APPROPRIATOR	CARRIER	USE	GRANT IN CFS/AF	DATE OF PRIORITY	DOCKET/APP. NUMBER	ANNOA.	FT. NT.
<u>BLUE RIVER, BIG</u> S: 28 T: 11 R: 3E SEWARD JESSIE T LANGWORTHY ESTATE	LANGWORTHY RESERVOIR	ST	64.00AF	08/12/1976	A 14386		
<u>LANGWORTHY RESERVOIR</u> S: 28 T: 11 R: 3E SEWARD JESSIE T LANGWORTHY ESTATE	PUMP	SO		08/12/1976	A 14387		
JESSIE T LANGWORTHY ESTATE	PUMP	SI		08/12/1976	A 14387	A-13557	
<u>BLUE RIVER, BIG, TRIB. TO</u> S: 26 T: 11 R: 2E SEWARD REX BRIGGS	PUMP	IR	1.13	06/02/1971	A 12287		
S: 29 T: 11 R: 3E SEWARD TED L AEGERTER	PUMP	IR	.26	07/06/1961	A 9949		
<u>BLUE RIVER, BIG</u> S: 28 T: 11 R: 3E SEWARD JESSIE T LANGWORTHY ESTATE	PUMP	IR	2.59	04/15/1975	A 13557		
S: 33 T: 11 R: 3E SEWARD ARTHUR HANSELING	PUMP	IR	2.11	10/15/1975	A 13831		
<u>CLARK CREEK</u> S: 23 T: 11 R: 3E SEWARD PAUL ROLFSMEIER	PUMP	IR	1.70	12/17/1971	A 12465		
PAUL ROLFSMEIER	PAUL ROLFSMEIER RES.	ST	45.00AF	08/23/1980	A 15711		
<u>ROLFSMEIER, PAUL, RESERVOIR</u> S: 23 T: 11 R: 3E SEWARD PAUL ROLFSMEIER	PUMP	SI		04/06/1981	A 15827	A-12465	
<u>BLUE RIVER, BIG</u> S: 34 T: 11 R: 3E SEWARD DAVID W & EILEEN S OATES	PUMP	IR	.09	06/09/1939	A 2928		K
DEAN ROLFSMEIER	PUMP	IR	.02	03/04/1954	A 6032		
S: 3 T: 10 R: 3E SEWARD BERNARD KREMER	PUMP	IR	.94	01/14/1955	A 6995		
BERNARD KREMER	PUMP	IR	.94	02/01/1977	A 14676	A-6995	D
LES & CAROL SCHULZ	PUMP	IR	.99	11/20/1973	A 12961		
MARLIN & CHARLOTTE WOEBBECKE	PUMP	IR	1.09	07/29/1963	A 10225		
<u>BLUE RIVER, BIG, TRIB. TO</u> S: 2 T: 10 R: 3E SEWARD ARNOLD E LUEBBE	PUMP	IR	.31	06/13/1966	A 10866		K
S: 3 T: 10 R: 3E SEWARD MARLIN & CHARLOTTE WOEBBECKE	WOEBBECKE RESERVOIR	ST	10.00AF	11/01/1976	A 14534		
<u>WOEBBECKE RESERVOIR</u> S: 3 T: 10 R: 3E SEWARD MARLIN & CHARLOTTE WOEBBECKE	PUMP	SI		11/01/1976	A 14535		
MARLIN & CHARLOTTE WOEBBECKE	PUMP	SI		11/01/1976	A 14535	A-12006	
<u>BLUE RIVER, BIG</u> S: 3 T: 10 R: 3E SEWARD MARLIN & CHARLOTTE WOEBBECKE	WOEBBECKE RES. NO. 1	ST	14.00AF	07/14/1970	A 12004		

SURFACE WATER RIGHTS DATA
CLAIMS, APPLICATIONS, AND APPROPRIATIONS IN DOWNSTREAM ORDER
DIVISION NO. 10

SOURCE LOCATION APPROPRIATOR	CARRIER	USE	GRANT IN CFS/AF	DATE OF PRIORITY	DOCKET/APP. NUMBER	ANNOA.	FT. NT.
<u>WOEBBECKE RESERVOIR NO. 1</u>							
S: 3 T: 10 R: 3E SEWARD MARLIN & CHARLOTTE WOEBBECKE	PUMP	SO		07/14/1970	A 12006		
MARLIN & CHARLOTTE WOEBBECKE	PUMP	S1		07/14/1970	A 12006	A-10225	
<u>BLUE RIVER BIG</u>							
S: 3 T: 10 R: 3E SEWARD							
VERNON D CURTIS	PUMP	IR	.32	03/10/1954	A 6051		K
VERNON D CURTIS	PUMP	IR	.23	08/04/1970	A 12051		
VERNON D CURTIS	PUMP	IR	.77	02/03/1977	A 14682		
VERNON D CURTIS	PUMP	IR	.27	02/03/1977	A 14682	A-6051	D
S: 10 T: 10 R: 3E SEWARD							
VERNON D CURTIS	PUMP	IR	1.97	07/14/1970	A 12002		
VERNON D CURTIS	PUMP	IR	1.07	10/18/1939	A 2992		K
VERNON D CURTIS	PUMP	IR	1.07	04/08/1971	A 12215	A-2992	D
VERNON D CURTIS	PUMP	IR	1.78	04/08/1971	A 12216		
<u>CROOKED CREEK TRIB. TO</u>							
S: 35 T: 10 R: 2E SEWARD META E EBERS							
<u>CENTERFIELD RESERVOIR</u>							
S: 35 T: 10 R: 2E SEWARD META E EBERS	PUMP	ST	22.19AF	07/20/1970	A 12009		
<u>CROOKED CREEK TRIB. TO</u>							
S: 36 T: 10 R: 2E SEWARD MERLE W EBERS	PUMP	SO		07/20/1970	A 12010		
S: 19 T: 10 R: 3E SEWARD DWAYNE E KELLER	PUMP	IR	1.14	07/20/1970	A 12011		
	PUMP	IR	1.51	12/15/1975	A 13907		
<u>CROOKED CREEK</u>							
S: 17 T: 10 R: 3E SEWARD WILBUR W PFLUGHaupt	PUMP	IR	1.00	07/20/1970	A 12016		
HAROLD HACKBART	PUMP	IR	.49	05/09/1955	A 7456		K
S: 16 T: 10 R: 3E SEWARD IRMA S BRINKMEYER	PUMP	IR	.38	02/15/1954	A 5962		K
S: 9 T: 10 R: 3E SEWARD RUDOLPH NUTTLEMAN	PUMPS	IR	.79	02/26/1954	A 6001		
RUDOLPH NUTTLEMAN	NUTTLEMAN RES. NO. 1	ST	10.00AF	04/20/1971	A 12231		
<u>NUTTLEMAN RESERVOIR NO. 1</u>							
S: 9 T: 10 R: 3E SEWARD RUDOLPH NUTTLEMAN	PUMP	S1		04/20/1971	A 12232	A-6001	
<u>CROOKED CREEK</u>							
S: 16 T: 10 R: 3E SEWARD IRMA S BRINKMEYER							
<u>BRINKMEYER RESERVOIR</u>							
S: 16 T: 10 R: 3E SEWARD IRMA S BRINKMEYER	PUMP	ST	8.00AF	11/16/1956	A 8978		
	PUMP	S1		11/16/1956	A 9627		

DEPARTMENT OF WATER RESOURCES

SURFACE WATER RIGHTS DATA
CLAIMS, APPLICATIONS, AND APPROPRIATIONS IN DOWNSTREAM ORDER
DIVISION NO. 10

SOURCE LOCATION APPROPRIATOR	CARRIER	USE	GRANT IN CFS/AF	DATE OF PRIORITY	DOCKET/ APP. NUMBER	ANNOA.	FT. NT.
<u>CROOKED CREEK</u>							
S: 16 T: 10 R: 3E SEWARD IRMA S BRINKMEYER	BRINKMEYER RES. NO. 2	ST	12.74AF	06/24/1971	A 12302		
<u>BLUE RIVER, BIG</u>							
S: 15 T: 10 R: 3E SEWARD EDWARD P TENOP IR	PUMP	IR	.34	07/07/1937	A 2759		
EDWARD P TENOP IR	PUMP	IR	.38	04/07/1971	A 12214		
S: 22 T: 10 R: 3E SEWARD HAROLD HACKBART	PUMPS	IR	.93	05/09/1955	A 7455 R	P-378A	K
HAROLD HACKBART	PUMPS	IR	.93	07/27/1971	A 12335	A-7455R	D
DON E OLSON	PUMP	IR	.64	04/27/1954	A 6246		K
DON E OLSON	PUMP	IR	.64	08/01/1934	A 2453		
DON E OLSON	PUMP	IR	.18	11/19/1947	A 4152		
S: 23 T: 10 R: 3E SEWARD DEPARTMENT OF ROADS	BLUE RIVER REST AREA RES.	ST	6.40AF	08/24/1979	A 15586		
S: 26 T: 10 R: 3E SEWARD MUMDHENKE & GRIFFITHS	PUMP	IR	.51	09/15/1955	A 8128		K
FEED SERVICE CORPORATION	PUMP	IR	1.29	10/07/1947	A 4121		
FEED SERVICE CORPORATION	PUMP	IR	1.25	02/12/1971	A 12161	A-4121	D
FEED SERVICE CORPORATION	PUMP	IR	.26	04/28/1950	A 4657		K
FEED SERVICE CORPORATION	PUMP	IR	.26	02/12/1971	A 12162	A-4657	D
EDWARD WEHRS	PUMP	IR	.32	06/08/1948	A 4283		
S: 35 T: 10 R: 3E SEWARD DELMER D ROTH	PUMP	IR	1.63	03/10/1959	A 9703		
RICHARD HAUDER	PUMP	IR	1.79	10/15/1956	A 8904		
FEED SERVICE CORPORATION	PUMP	IR	1.44	07/27/1956	A 8695		
FEED SERVICE CORPORATION	HORSESHOE RESERVOIR	ST	115.00AF	01/29/1976	A 13973		
<u>HORSESHOE RESERVOIR</u>							
S: 35 T: 10 R: 3E SEWARD FEED SERVICE CORPORATION	PUMP	SI		07/08/1976	A 14309	A-4121	
FEED SERVICE CORPORATION	PUMP	SI		07/08/1976	A 14309	A-4657	
FEED SERVICE CORPORATION	PUMP	SI		07/08/1976	A 14309	A-8695	
FEED SERVICE CORPORATION	PUMP	SI		07/08/1976	A 14309	A-12161	
FEED SERVICE CORPORATION	PUMP	SI		07/08/1976	A 14309	A-12162	
<u>BLUE RIVER, BIG, TRIB. TO</u>							
S: 35 T: 10 R: 3E SEWARD RICHARD & VIRGINIA HAUDER	HAUDER RESERVOIR	ST	12.30AF	03/10/1977	A 14782		
<u>HAUDER RESERVOIR</u>							
S: 35 T: 10 R: 3E SEWARD RICHARD HAUDER	PUMP	SI		08/05/1977	A 15069	A-8904	
<u>BLUE RIVER, BIG</u>							
S: 1 T: 9 R: 3E SEWARD DENNIS ROTH	PUMP	IR	.83	02/26/1976	A 14061		

SURFACE WATER RIGHTS DATA
CLAIMS, APPLICATIONS, AND APPROPRIATIONS IN DOWNSTREAM ORDER
DIVISION NO. 1D

SOURCE LOCATION APPROPRIATOR	CARRIER	USE	GRANT IN CFS/AF	DATE OF PRIORITY	DOCKET/ APP. NUMBER	ANNOA.	FT. NT.
COON CREEK							
S: 8 T: 9 R: 3E SEWARD HARVEY W RILEY	PUMP	IR	1.84	05/10/1971	A 12252		
S: 16 T: 9 R: 3E SEWARD WILLIAM J STAUFFER JR	PUMP	IR	.56	10/27/1971	A 12410		
S: 15 T: 9 R: 3E SEWARD DALE HAUDER	PUMP	IR	.91	07/17/1974	A 13082		
S: 11 T: 9 R: 3E SEWARD DON L WILLIAMS	PUMP	IR	1.14	06/03/1974	A 13041		
BLUE RIVER, BIG							
S: 12 T: 9 R: 3E SEWARD LEONARD TROYER	PUMP	IR	.77	04/05/1967	A 11093		
BLUE BLUFFS RESERVOIR							
S: 12 T: 9 R: 3E SEWARD GAME & PARKS COMMISSION	PUMPS	SI		02/25/1972	A 12521	A-11093	
BLUE RIVER, BIG							
S: 13 T: 9 R: 3E SEWARD LEONARD TROYER	PUMP	IR	.97	06/30/1969	A 11742		
BLUE BLUFFS RESERVOIR							
S: 13 T: 9 R: 3E SEWARD GAME & PARKS COMMISSION	PUMPS	SI		02/25/1972	A 12521	A-11742	
BLUE RIVER, BIG, TRIP TO							
S: 13 T: 9 R: 3E SEWARD JOHN R & COLEEN J VOSTA	ANDELT RESERVOIR	ST	14.00AF	05/13/1971	A 12260		
BLUE RIVER, BIG							
S: 13 T: 9 R: 3E SEWARD JOHN R & COLEEN J VOSTA	ANDELT RESERVOIR	ST	14.00AF	12/17/1971	A 12463		C
ANDELT RESERVOIR							
S: 13 T: 9 R: 3E SEWARD JOHN R & COLEEN J VOSTA	PUMP	SI		12/17/1971	A 12464	A-10273	
BLUE RIVER, BIG							
S: 13 T: 9 R: 3E SEWARD JOHN R & COLEEN J VOSTA	PUMP	IR	1.24	01/06/1964	A 10273		
BLUE BLUFFS RESERVOIR							
S: 13 T: 9 R: 3E SEWARD GAME & PARKS COMMISSION	PUMPS	SI		02/25/1972	A 12521	A-10273	
BLUE RIVER, BIG							
S: 13 T: 9 R: 3E SEWARD EDGAR J LUEBBE	PUMP	IR	1.46	03/04/1957	A 9286		
S: 24 T: 9 R: 3E SEWARD FRANKLIN J & RUBY J STRUWE	PUMP	IR	.01	04/02/1956	A 8458		K
S: 19 T: 9 R: 4E SEWARD GAME & PARKS COMMISSION	BLUE BLUFFS RESERVOIR	ST	209.00AF	02/25/1972	A 12520		
LARUE FARMS, INC	PUMP	IR	1.56	12/22/1956	A 9052		

SURFACE WATER RIGHTS DATA
CLAIMS, APPLICATIONS, AND APPROPRIATIONS IN DOWNSTREAM ORDER
DIVISION NO. 10

SOURCE LOCATION APPROPRIATOR	CARRIER	USE	GRANT IN CFS/AF	DATE OF PRIORITY	DOCKET/ APP. NUMBER	ANNOA.	FT. NT.
<u>BLUE RIVER, BIG</u>							
S: 19 T: 9 R: 4E SEWARD LARUE FARMS, INC	LA RUE FARMS RESERVOIR	ST	15.00AF	06/16/1978	A 15276		
<u>LA RUE RESERVOIR</u>							
S: 19 T: 9 R: 4E SEWARD LARUE FARMS, INC	PUMP	SO		06/16/1978	A 15277		
LARUE FARMS, INC	PUMP	SI		06/16/1978	A 15277	A-9052	
<u>BLUE RIVER, BIG</u>							
S: 19 T: 9 R: 4E SEWARD ROBERT FORST	PUMP	IR	1.80	03/02/1967	A 11053		
M J FORST	PUMP	IR	1.56	02/18/1957	A 9222		
S: 20 T: 9 R: 4E SEWARD DARYL D & CAROL A BURNS	PUMP	IR	.49	02/15/1954	A 5961		
ROLLAND DUDLEY ET AL	PUMP	IR	.53	08/05/1983	A 16226	A-5961	D
ROLLAND DUDLEY ET AL	PUMP	IR	1.06	08/05/1983	A 16226		
EDWARD H & EBBA C DUDLEY	PUMP	IR	.46	03/08/1968	A 11369		
S: 29 T: 9 R: 4E SEWARD CHAS MACH JR	PUMP	IR	.83	08/06/1974	A 13136		
S: 30 T: 9 R: 4E SEWARD THOMAS HAVLAT JR	PUMP	IR	1.30	12/07/1965	A 10728		
S: 29 T: 9 R: 4E SEWARD VERNON & KORLEEN BRANDT	PUMP	IR	.86	01/05/1965	A 10496		
S: 32 T: 9 R: 4E SEWARD CLEMENS A & SHIRLEY SIEDHOFF	PUMP	IR	1.24	11/26/1956	A 9002		K
VERNON BRANDT	PUMP	IR	.70	02/16/1955	A 7102		
OTIS F JIRSA ESTATE	PUMP	IR	1.13	09/18/1956	A 8839		K
DONALD L & PATRICIA J JIRSA	PUMP	IR	1.73	10/19/1971	A 12404		
<u>BLUE RIVER, BIG, WEST FORK</u>							
S: 22 T: 8 R: 10W ADAMS RICHARD BLOCK	PUMP	IR	.69	08/03/1970	A 12045		K
S: 27 T: 8 R: 10W ADAMS GLENN BERG	PUMP	IR	2.11	05/22/1969	A 11707		
<u>BLUE RIVER, BIG, WEST FORK, TRIB. TO</u>							
S: 34 T: 8 R: 10W ADAMS MARIE GROTHEN	PUMP	IR	1.76	06/16/1971	A 12296		
UPPER BIG BLUE NRD	HASTINGS RESERVOIR	ST	145.30AF	05/15/1978	A 15256		
<u>HASTINGS NORTHWEST RESERVOIR</u>							
S: 34 T: 8 R: 10W ADAMS UPPER BIG BLUE NRD	PUMP	SO		08/10/1982	A 16137		
<u>BLUE RIVER, BIG, WEST FORK, TRIB. TO</u>							
S: 1 T: 7 R: 10W ADAMS HOWARD H & IDA B HOLLON	PUMP	IR	.01	01/16/1975	A 13358		
ROBERT C & NANCY E BUCKLEY	PUMP	IR	.02	08/17/1959	A 9750		K
S: 36 T: 8 R: 10W ADAMS CITY OF HASTINGS	LAKE HASTINGS	ST	276.00AF	09/14/1957	A 9563		

SURFACE WATER RIGHTS DATA
CLAIMS, APPLICATIONS, AND APPROPRIATIONS IN DOWNSTREAM ORDER
DIVISION NO. 1D

SOURCE LOCATION APPROPRIATOR	CARRIER	USE	GRANT IN CFS/AF	DATE OF PRIORITY	DOCKET/ APP. NUMBER	ANNOA.	FT. NT.
<u>BLUE RIVER, BIG, WEST FORK, TRIB. TO</u>							
S: 36 T: 8 R: 10W ADAMS MIDWEST REALTY, INC	PUMP	IR	.34	02/16/1956	A 8361		K
S: 31 T: 8 R: 9W ADAMS WAYNE LAUX	PUMP	IR	.46	04/26/1957	A 9468		K
<u>BLUE RIVER, BIG, WEST FORK</u>							
S: 5 T: 7 R: 9W ADAMS DELORES A WATLEY	PUMP	IR	.18	03/10/1956	A 8406		K
<u>BLUE RIVER, BIG, WEST FORK, HASTINGS BRANCH</u>							
S: 8 T: 7 R: 9W ADAMS HASTINGS COLLEGE	PUMP	IR	.46	09/02/1953	A 5532		
<u>BLUE RIVER, BIG, WEST FORK</u>							
S: 4 T: 7 R: 9W ADAMS CLIFFORD G RIDER	PUMP	IR	.91	03/27/1975	A 13502		
S: 35 T: 8 R: 9W ADAMS BOSLE FARMS, INC.	PUMP	IR	.71	11/09/1956	A 8964		K
S: 35 T: 8 R: 92 ADAMS BOSLE FARMS, INC.	PUMP	IR	.36	03/14/1985	A 16365		
<u>BLUE RIVER, BIG, WEST FORK, TRIB. TO</u>							
S: 32 T: 9 R: 10W HALL GREGG FARMS, INC	PUMP	IR	5.17	03/04/1971	A 12177		
REINERS, REINERS & ZENTZ	PUMP	IR	3.29	04/02/1975	A 13521		
S: 28 T: 9 R: 10W HALL ORVILLE B SHAFER	PUMP	IR	1.14	11/02/1972	A 12759		
S: 9 T: 8 R: 9W ADAMS LEON STULKEN	PUMP	IR	2.30	11/13/1974	A 13273		
S: 27 T: 8 R: 9W ADAMS STARK & KLEIER	PUMP	IR	1.74	02/17/1972	A 12510		
S: 35 T: 8 R: 9W ADAMS STARK & KLEIER	PUMP	IR	1.10	02/17/1970	A 11870		
<u>BLUE RIVER, BIG, WEST FORK</u>							
S: 26 T: 8 R: 9W ADAMS LELAND L SAATHOFF	PUMP	IR	.84	10/29/1970	A 12104		K
S: 25 T: 8 R: 9W ADAMS JAMES A MOHLMAN	PUMP	IR	.56	08/09/1934	A 2458		
JAMES A MOHLMAN	PUMP	IR	.43	11/27/1972	A 12769		
S: 24 T: 8 R: 9W ADAMS JOEL R & ROTH A KEUTEN	PUMP	IR	.43	05/03/1967	A 11123		K
<u>BLUE RIVER, BIG, WEST FORK, TRIB. TO</u>							
S: 12 T: 8 R: 9W ADAMS ALFRED KLEIER	PUMP	IR	1.13	11/15/1972	A 12765		
<u>BLUE RIVER, BIG, WEST FORK</u>							
S: 24 T: 8 R: 9W ADAMS RONALD L & NORMA J KING	PUMP	IR	.64	07/03/1967	A 11190		K

SURFACE WATER RIGHTS DATA
CLAIMS, APPLICATIONS, AND APPROPRIATIONS IN DOWNSTREAM ORDER
DIVISION NO. 10

SOURCE LOCATION APPROPRIATOR	CARRIER	USE	GRANT IN CFS/AF	DATE OF PRIORITY	DOCKET/ APP. NUMBER	ANNOA.	FT. NT.
<u>BLUE RIVER, BIG, WEST FORK</u> S: 24 T: 8 R: 9W ADAMS							
RONALD L & NORMA J KING	PUMP	IR	.63	05/15/1985	A 16380		
S: 13 T: 8 R: 9W ADAMS							
HOWARD W & CAROL J HOHLEN	PUMP	IR	.16	11/26/1927	A 1971		
HOWARD W & CAROL J HOHLEN	PUMP	IR	.10	08/23/1955	A 7976		
S: 18 T: 8 R: 8W CLAY							
RALPH BARNETT	PUMP	IR	.81	04/05/1950	A 4633		K
RALPH BARNETT	PUMP	IR	.81	04/09/1957	A 9438	A-4633	DK
ARNOLD BROTHERS	PUMP	IR	.36	04/20/1954	A 6235		K
<u>BLUE RIVER, BIG, WEST FORK, TRIB. TO</u> S: 18 T: 8 R: 8W CLAY							
ARNOLD BROTHERS	ARNOLD RESERVOIR NO. 1	ST	13.89AF	10/18/1968	A 11575		
<u>ARNOLD RESERVOIR NO. 1</u> S: 18 T: 8 R: 8W CLAY							
ARNOLD BROTHERS	PUMP	SI		10/18/1968	A 11576	A-6235	
ARNOLD BROTHERS	PUMP	SO		10/18/1968	A 11576		
<u>BLUE RIVER, BIG, WEST FORK, TRIB. TO</u> S: 20 T: 8 R: 8W CLAY							
GRUMMERT & WILSON	GRUMMERT-WILSON RES.	ST	14.30AF	09/24/1970	A 12088		
<u>GRUMMERT-WILSON RESERVOIR</u> S: 20 T: 8 R: 8W CLAY							
GRUMMERT & WILSON	PUMP	SO		06/07/1971	A 12292		
<u>BLUE RIVER, BIG, WEST FORK</u> S: 17 T: 8 R: 8W CLAY							
LAVERN E TEWELL	PUMP	IR	.14	03/30/1960	A 9808		K
S: 20 T: 8 R: 8W CLAY							
KREUTZ FARMS, INC	PUMP	IR	.77	09/21/1976	A 14473		
<u>BLUE RIVER, BIG, WEST FORK, TRIB. TO</u> S: 6 T: 7 R: 8W CLAY							
ALAN HOAGLAND	PUMP	IR	1.97	09/08/1975	A 13798		
S: 32 T: 8 R: 8W CLAY							
LOUIE JANSSEN	PUMP	IR	3.24	05/05/1971	A 12248		
STANLEY A KNUDSON	PUMP	IR	2.14	08/27/1975	A 13770		
S: 22 T: 8 R: 8W CLAY							
SOWERS & WILSON	KORGAN RESERVOIR	ST	25.10AF	12/01/1978	A 15371		
<u>KORGAN RESERVOIR</u> S: 22 T: 8 R: 8W CLAY							
SOWERS & WILSON	PUMP	SO		12/01/1978	A 15372		
<u>BLUE RIVER, BIG, WEST FORK</u> S: 22 T: 8 R: 8W CLAY							
SEVEN KNOLLS FARMS	PUMP	IR	.43	04/15/1965	A 10616		K
<u>BLUE RIVER, BIG, WEST FORK, TRIB. TO</u> S: 16 T: 8 R: 8W CLAY							
DUDDEN BROTHERS, INC	PUMP	IR	2.07	11/17/1971	A 12429		

SURFACE WATER RIGHTS DATA
CLAIMS, APPLICATIONS, AND APPROPRIATIONS IN DOWNSTREAM ORDER
DIVISION NO. 1D

SOURCE LOCATION APPROPRIATOR	CARRIER	USE	GRANT IN CFS/AF	DATE OF PRIORITY	DOCKET/ APP. NUMBER	ANNOA.	FT. NT.
<u>BLUE RIVER, BIG, WEST FORK</u>							
S: 24 T: 8 R: 8W CLAY							
JOHN & BONNA SCHROPP	PUMP	IR	.24	07/26/1954	A 6496		K
5/D INC.	PUMP	IR	1.14	02/04/1976	A 13992		
S: 13 T: 8 R: 8W CLAY							
DOROTHY HANSEN	PUMP	IR	.19	08/26/1953	A 5501		K
S: 4 T: 8 R: 7W CLAY							
FIVE-D CORPORATION	PUMP	IR	.78	09/04/1975	A 13791		K
S: 2 T: 8 R: 7W CLAY							
CLIFFORD W KELLER	PUMP	IR	1.62	05/13/1977	A 14944		K
<u>BLUE RIVER, BIG, WEST FORK, TRIB. TO</u>							
S: 2 T: 8 R: 7W CLAY							
CLIFFORD W KELLER	KELLER RESERVOIR	ST	17.80AF	08/23/1982	A 16143		
<u>BLUE RIVER, BIG, WEST FORK</u>							
S: 2 T: 8 R: 7W CLAY							
JOHN V KELLER	PUMP	IR	.07	02/02/1977	A 14681		K
S: 33 T: 9 R: 6W HAMILTON							
NATHAN NUSS	PUMP	IR	.71	12/14/1976	A 14594		K
DARLENE CUSHING	PUMP	IR	.80	04/12/1967	A 11101		K
UPPER BIG BLUE NRD	PUMP	IR		11/02/1987	A 16600		*
UPPER BIG BLUE NRD	STOCKHAM RESERVOIR	SS		12/17/1981	A 16032	A-16031	*
<u>BLUE RIVER, BIG, WEST FORK, NORTH BRANCH</u>							
S: 23 T: 9 R: 9W HALL							
CARL R VARAH	PUMP	IR	1.48	04/23/1968	A 11404		
<u>BLUE RIVER, BIG, WEST FORK, NORTH BRANCH, TRIB. TO</u>							
S: 27 T: 9 R: 9W HALL							
HARDIN & VARAH	PUMP	IR	.98	04/23/1968	A 11405		
<u>BLUE RIVER, BIG, WEST FORK, NORTH BRANCH</u>							
S: 25 T: 9 R: 9W HALL							
JOHN HOLMES	PUMP	IR	2.06	11/27/1970	A 12121		
<u>BLUE RIVER, BIG, WEST FORK, NORTH BRANCH, TRIB. TO</u>							
S: 36 T: 9 R: 9W HALL							
ARTHUR MCDOWELL	PUMP	IR	2.13	03/17/1971	A 12187		
S: 35 T: 9 R: 9W HALL							
HARRELL-OCHSNER-ROHS PARTNERSHIP	PUMP	IR	1.01	06/16/1971	A 12295		
<u>BLUE RIVER, BIG, WEST FORK, NORTH BRANCH</u>							
S: 32 T: 9 R: 8W HALL							
BREINER & WARD	PUMP	IR	.93	09/09/1985	A 16443		
<u>BLUE RIVER, BIG, WEST FORK, NORTH BRANCH, TRIB. TO</u>							
S: 12 T: 9 R: 9W HALL							
EDWARD STULKEN	EDDIE STULKEN RESERVOIR	ST	14.20AF	07/22/1977	A 15040		
<u>STULKEN, EDDIE, RESERVOIR</u>							
S: 12 T: 9 R: 9W HALL							
EDWARD STULKEN	PUMP	SO		10/04/1977	A 15120		

DEPARTMENT OF WATER RESOURCES

SURFACE WATER RIGHTS DATA
CLAIMS, APPLICATIONS, AND APPROPRIATIONS IN DOWNSTREAM ORDER
DIVISION NO. 1D

SOURCE LOCATION APPROPRIATOR	CARRIER	USE	GRANT IN CFS/AF	DATE OF PRIORITY	DOCKET/ APP. NUMBER	ANNOA.	FT. NT.
<u>BLUE RIVER, BIG WEST FORK, NORTH BRANCH, TRIB. TO</u> S: 21 T: 9 R: 8W HAMILTON HARVEY E BISH	BISH RESERVOIR	ST	49.40AF	09/16/1970	A 12075		
<u>BLUE RIVER, BIG WEST FORK, NORTH BRANCH</u> S: 2 T: 9 R: 8W HAMILTON ALICE L OBERMEIER	OBERMEIER POND	ST	26.40AF	08/26/1981	A 15970		
S: 32 T: 10 R: 8W HAMILTON WILLIAM L SULLIVAN	PUMP	IR	3.24	09/08/1966	A 10948		
S: 16 T: 9 R: 7W HAMILTON PHILLIP D WILTFONG	PUMP	IR	1.29	07/30/1974	A 13113		
S: 15 T: 9 R: 7W HAMILTON WILSON FARMS, INC	PUMP	IR	.71	04/03/1975	A 13523		
<u>BLUE RIVER, BIG WEST FORK, NORTH BRANCH, TRIB. TO</u> S: 4 T: 9 R: 7W HAMILTON WILSON FARMS, INC	PUMP	IR	.44	04/03/1975	A 13522		
CHARLES A HUENEFELD	PUMPS	IR	.54	06/21/1971	A 12301		
S: 10 T: 9 R: 7W HAMILTON O A KOSTAL	KOSTAL-HAWTHORNE RES.	ST	117.90AF	05/03/1972	A 12621		
<u>BLUE RIVER, BIG WEST FORK, NORTH BRANCH</u> S: 15 T: 9 R: 7W HAMILTON WILLIAM WHISENAND ET AL	PUMP	IR	2.46	08/04/1965	A 10677		
<u>BLUE RIVER, BIG WEST FORK, NORTH BRANCH, TRIB. TO</u> S: 35 T: 9 R: 7W HAMILTON KENNETH MIHM	MIHM RESERVOIR	ST	21.30AF	05/03/1972	A 12622		
<u>MIHM RESERVOIR</u> S: 35 T: 9 R: 7W HAMILTON KENNETH MIHM	PUMP	SO		07/27/1972	A 12700		
<u>BLUE RIVER, BIG WEST FORK, NORTH BRANCH, TRIB. TO</u> S: 16 T: 9 R: 6W HAMILTON DONALD MILLER	MILLER RESERVOIR	ST	13.30AF	10/30/1981	A 16019		
<u>BLUE RIVER, BIG WEST FORK, NORTH BRANCH</u> S: 28 T: 9 R: 6W HAMILTON UPPER BIG BLUE NRD	STOCKHAM RESERVOIR	SS		12/17/1981	A 16033	A-16031	*
S: 33 T: 9 R: 6W HAMILTON UPPER BIG BLUE NRD	STOCKHAM RESERVOIR	SS		11/13/1987	A 16603	A-16031	*
<u>BLUE RIVER, BIG WEST FORK</u> S: 35 T: 9 R: 6W HAMILTON BERGEN INVESTMENT COMPANY, INC	PUMP	IR	.18	07/18/1956	A 8677		K
<u>BLUE RIVER, BIG WEST FORK, TRIB. TO</u> S: 27 T: 10 R: 6W HAMILTON GRACE M HALL	PUMP	IR	.57	11/18/1968	A 11586		
<u>BLUE RIVER, BIG WEST FORK</u> S: 25 T: 9 R: 6W HAMILTON LAWRENCE M CRANSTON	PUMP	IR	.36	04/13/1950	A 4641		

SURFACE WATER RIGHTS DATA
CLAIMS, APPLICATIONS, AND APPROPRIATIONS IN DOWNSTREAM ORDER
DIVISION NO. 10

SOURCE LOCATION APPROPRIATOR	CARRIER	USE	GRANT IN CFS/AF	DATE OF PRIORITY	DOCKET/ APP. NUMBER	ANNOA.	FT. NT.
<u>BLUE RIVER, BIG, WEST FORK</u>							
S: 25 T: 9 R: 6W HAMILTON							
LARRY R EVANS	PUMP	IR	.21	12/04/1942	A 3590		
HENRY A KLIEMER	PUMP	IR	.16	11/09/1972	A 12764		
HENRY E KLIEMER	PUMP	IR	.54	04/15/1957	A 9446		
S: 30 T: 9 R: 5W HAMILTON							
GLADYS M SCHLIEFERT	PUMP	IR	.09	06/10/1977	A 14975		
REID EVANS	PUMP	IR	.13	03/08/1976	A 14082		
HERBERT E ROSS	PUMP	IR	.33	04/30/1957	A 9478		K
<u>BLUE RIVER, BIG, WEST FORK, TRIB. TO</u>							
S: 18 T: 9 R: 5W HAMILTON							
ROBERT W & JENNIE L FRIESEN	PUMP	IR	1.83	01/16/1975	A 13359		
S: 21 T: 8 R: 6W CLAY							
HOWARD HAN	PUMP	IR	2.21	10/05/1970	A 12093		
S: 22 T: 8 R: 6W CLAY							
MARVIN, DEANNA, MICHAEL, SUSAN NELSON	PUMP	IR	2.14	06/16/1969	A 11727		
S: 23 T: 8 R: 6W CLAY							
GARY L OCHSNER	PUMP	IR	2.11	02/14/1977	A 14711		
RAYMOND KAUK	PUMP	IR	1.23	03/11/1976	A 14087		
S: 24 T: 8 R: 6W CLAY							
GERALD L & MARY L OCHSNER	PUMP	IR	1.13	10/27/1971	A 12411		
WAYNE W MOORE	PUMP	IR	1.09	02/07/1974	A 12979		
S: 13 T: 8 R: 6W CLAY							
GERALD L & GILBERT G OCHSNER	PUMP	IR	3.57	09/28/1976	A 14485		
S: 9 T: 8 R: 6W CLAY							
WAYNE RATH	PUMP	IR	1.09	10/31/1975	A 13845		
S: 13 T: 8 R: 6W CLAY							
WAYNE W MOORE	PUMP	IR	2.24	04/17/1972	A 12590		
MOORE & OCHSNER	MOORE-OCHSNER RES.	ST	43.70AF	04/17/1980	A 15641		
S: 18 T: 8 R: 5W CLAY							
BEN C KAUK	PUMP	IR	1.66	11/01/1976	A 14537		
S: 7 T: 8 R: 5W CLAY							
HAROLD R GRIESS	PUMP	IR	1.10	07/30/1970	A 12039		
HENRIETTA M GRIESS	GRIESS RESERVOIR	ST	5.09AF	07/15/1974	A 13078		
S: 5 T: 8 R: 5W CLAY							
UPPER BIG BLUE NRD	NUSS RESERVOIR	ST	28.60AF	08/25/1977	A 15092		
<u>NUSS RESERVOIR</u>							
S: 5 T: 8 R: 5W CLAY							
THOMAS NUSS	PUMP	SO		03/31/1978	A 15219		
<u>BLUE RIVER, BIG, WEST FORK, TRIB. TO</u>							
S: 4 T: 8 R: 5W CLAY							
EVOM C GRIESS ET AL	PUMP	IR	2.20	08/07/1972	A 12708		
<u>BLUE RIVER, BIG, WEST FORK</u>							
S: 27 T: 9 R: 5W HAMILTON							
OLINDA GRIESS	PUMP	IR	.07	03/15/1949	A 4451		K

SURFACE WATER RIGHTS DATA
CLAIMS, APPLICATIONS, AND APPROPRIATIONS IN DOWNSTREAM ORDER
DIVISION NO. 1D

SOURCE LOCATION APPROPRIATOR	CARRIER	USE	GRANT IN CFS/AF	DATE OF PRIORITY	DOCKET/ APP. NUMBER	ANNOA.	FT. NT.
<u>BLUE RIVER, BIG, WEST FORK, TRIB. TO</u> S: 22 T: 9 R: 5W HAMILTON ALBERT THIEZEN	THIEZEN RESERVOIR	ST	18.20AF	08/21/1968	A 11547		
<u>BLUE RIVER, BIG, WEST FORK</u> S: 26 T: 9 R: 5W HAMILTON GIDEON REDLER	PUMP	IR	.39	04/25/1973	A 5287		
ROLLING MEADOWS, INC	PUMP	IR	.18	07/05/1940	A 3194	T-20	
S: 25 T: 9 R: 5W HAMILTON JOHN & MARGARET BORCHERS	PUMP	IR	1.46	02/14/1973	A 12808		
S: 19 T: 9 R: 4W YORK STEVEN G, MARK D & BRYAN KLEIWER	PUMP	IR	.29	02/08/1955	A 7098		
STEVEN G, MARK D & BRYAN KLEIWER	PUMP	IR	.12	10/24/1936	A 2649		
<u>BLUE RIVER, BIG, WEST FORK, TRIB. TO</u> S: 3 T: 9 R: 5W HAMILTON UPPER BIG BLUE NRD	BERGEN RESERVOIR	ST	81.50AF	01/19/1978	A 15169		
<u>BERGEN RESERVOIR</u> S: 3 T: 9 R: 5W HAMILTON UPPER BIG BLUE NRD	PUMP	SO		12/08/1980	A 15734		
<u>BLUE RIVER, BIG, WEST FORK, TRIB. TO</u> S: 12 T: 9 R: 5W HAMILTON UPPER BIG BLUE NRD	FRIESEN RESERVOIR	ST	80.40AF	04/03/1978	A 15226		
<u>BLUE RIVER, BIG, WEST FORK</u> S: 20 T: 9 R: 4W YORK MAURICE & DORIS SALMEN	PUMP	IR	.20	11/29/1948	A 4379		K
MAURICE & DORIS SALMEN	PUMP	IR	.92	02/20/1973	A 12811		K
S: 28 T: 9 R: 4W YORK CARL & DINAH SIEBERT	PUMP	IR	.04	09/03/1953	A 5536		K
MILDRED LABART	PUMP	IR	.36	04/30/1948	A 4252		
LINDELL L HANTHORN	PUMP	IR	.15	11/24/1947	A 4153		K
LINDELL L HANTHORN	PUMP	IR	.21	09/26/1972	A 12747		
S: 35 T: 9 R: 4W YORK EDMUND W ULMER	PUMP	IR	.33	01/26/1953	A 5137		K
EDMUND W ULMER	PUMP	IR	.33	04/11/1975	A 13548	A-5137	D
LO RAYNE ULMER	PUMP	IR	1.41	04/11/1975	A 13548		
<u>BLUE RIVER, BIG, WEST FORK, TRIB. TO</u> S: 22 T: 9 R: 4W YORK UPPER BIG BLUE NRD	RESERVOIR 22-9-4	ST	43.50AF	08/30/1983	A 16231		
<u>RESERVOIR 22-0-4</u> S: 22 T: 9 R: 4W YORK UPPER BIG BLUE NRD	PUMP	SO		08/01/1984	A 16318		K
<u>BLUE RIVER, BIG, WEST FORK</u> S: 35 T: 9 R: 4W YORK VALDA & HECKMAN	PUMP	IR	.07	12/07/1976	A 14581		
VALDA & HECKMAN	PUMP	IR	.12	07/30/1954	A 6525		K

SURFACE WATER RIGHTS DATA
CLAIMS, APPLICATIONS, AND APPROPRIATIONS IN DOWNSTREAM ORDER
DIVISION NO. 1D

SOURCE LOCATION APPROPRIATOR	CARRIER	USE	GRANT IN CFS/AF	DATE OF PRIORITY	DOCKET/APP. NUMBER	ANNOA.	FT. NT.
SCHOOL CREEK, TRIB. TO S: 27 T: 7 R: 7W CLAY FIVE-D CORPORATION	PUMP	IR	2.23	02/06/1975	A 13389		
SCHOOL CREEK S: 12 T: 7 R: 7W CLAY STANLEY R KOEHLER	PUMP	IR	1.14	02/07/1975	A 13393		
STANLEY R KOEHLER	PUMP	IR	.57	09/01/1965	A 10684		K
SCHOOL CREEK, TRIB. TO S: 3 T: 7 R: 8W CLAY JAMES DAVIDSON	PUMP	IR	2.40	11/08/1971	A 12420		
S: 12 T: 7 R: 8W CLAY RAYMOND & KENNETH ENGEL	PUMP	IR	3.23	10/19/1971	A 12403		
DAVID L & SUSAN M PASCHOLD	PUMP	IR	1.10	01/15/1971	A 12140		
S: 1 T: 7 R: 8W CLAY JAMES E ASKEY	PUMP	IR	2.79	04/07/1972	A 12582		
S: 6 T: 7 R: 7W CLAY EDNA R ERICKSON	PUMP	IR	.54	05/06/1975	A 13572		
S: 9 T: 7 R: 7W CLAY RALPH W BARNETT JR	PUMP	IR	3.24	10/03/1975	A 13824		
S: 32 T: 8 R: 7W CLAY CLARENCE YOST	PUMP	IR	2.21	03/15/1972	A 12551		
S: 33 T: 8 R: 7W CLAY S & S YOST INC	PUMP	IR	1.09	02/14/1975	A 13409		
S: 4 T: 7 R: 7W CLAY LARRY FITZKE	PUMP	IR	1.87	10/16/1972	A 12752		
S: 10 T: 7 R: 7W CLAY NEE HERRITY, INC	PUMP	IR	2.20	12/04/1974	A 13301		
S: 11 T: 7 R: 7W CLAY MARVIN LOVGREN	PUMP	IR	2.23	08/21/1974	A 13163		
SCHOOL CREEK S: 6 T: 7 R: 6W CLAY FIVE-D CORPORATION	PUMP	IR	1.04	02/06/1975	A 13388		
SCHOOL CREEK, TRIB. TO S: 26 T: 8 R: 7W CLAY SCHMER, INC	PUMP	IR	3.31	09/05/1969	A 11792		
S: 35 T: 8 R: 7W CLAY WILLIAM B YOST	PUMP	IR	3.13	09/25/1974	A 13213		
S: 8 T: 7 R: 6W CLAY DONALD HULTINE	PUMP	IR	1.10	11/29/1971	A 12448		
S: 16 T: 7 R: 6W CLAY RUSSELL HULTINE	HULTINE RESERVOIR	ST	27.20AF	11/15/1963	A 10258		
HULTINE RESERVOIR S: 16 T: 7 R: 6W CLAY RUSSELL HULTINE	PUMP	SO		11/15/1963	A 10259		

SURFACE WATER RIGHTS DATA
CLAIMS, APPLICATIONS, AND APPROPRIATIONS IN DOWNSTREAM ORDER
DIVISION NO. 1D

SOURCE LOCATION APPROPRIATOR	CARRIER	USE	GRANT IN CFS/AF	DATE OF PRIORITY	DOCKET/ APP NUMBER	ANNOA.	FT. NT.
<u>SCHOOL CREEK</u> S: 11 T: 7 R: 6W CLAY HOWARD HAM	PUMP	IR	2.08	09/22/1969	A 11802		
<u>SCHOOL CREEK, TRIB. TO</u> S: 22 T: 7 R: 6W CLAY ALENE I. MONSON	PUMP	IR	.34	05/20/1974	A 13032		
S: 1 T: 7 R: 6W CLAY ERNEST L SNELL	PUMP	IR	.76	11/27/1974	A 13292		
<u>SCHOOL CREEK</u> S: 7 T: 7 R: 5W CLAY DONALD E BISHOP	PUMP	IR	2.23	10/07/1974	A 13221		
<u>SCHOOL CREEK, TRIB. TO</u> S: 19 T: 7 R: 5W CLAY MILTON KLEIN	PUMP	IR	2.20	11/09/1972	A 12763		
<u>SCHOOL CREEK</u> S: 7 T: 7 R: 5W CLAY ELDEN PERCIVAL	PUMP	IR	2.16	01/02/1975	A 13340		
<u>SCHOOL CREEK, TRIB. TO</u> S: 7 T: 7 R: 5W CLAY O B PERCIVAL ESTATE	PERCIVAL-ERICKSON RES.	ST	116.30AF	03/14/1974	A 12995		
<u>PERCIVAL-ERICKSON RESERVOIR</u> S: 7 T: 7 R: 5W CLAY ELDEN PERCIVAL	PUMP	SO		02/19/1975	A 13415		
ELDEN PERCIVAL	PUMP	SI		02/19/1975	A 13415	A-13340	
<u>SCHOOL CREEK, TRIB. TO</u> S: 17 T: 7 R: 5W CLAY ALBERT O PERRIEN	PUMP	IR	2.30	11/19/1974	A 13278		
<u>SCHOOL CREEK</u> S: 8 T: 7 R: 5W CLAY MARTIN H E MAU	PUMP	IR	1.63	08/11/1966	A 10925		K
S: 9 T: 7 R: 5W CLAY GERALD MCLAUGHLIN	PUMP	IR	3.17	02/11/1971	A 12156		
<u>SCHOOL CREEK, TRIB. TO</u> S: 21 T: 7 R: 5W CLAY UPPER BIG BLUE NRD	BENSON BROTHERS RES.	ST	10.20AF	05/14/1979	A 15477		
<u>SCHOOL CREEK</u> S: 26 T: 8 R: 5W CLAY ARTHUR HOFMANN	PUMP	IR	.06	03/29/1971	A 12196		K
<u>SCHOOL CREEK, TRIB. TO</u> S: 19 T: 8 R: 5W CLAY KATHRYN BUCK	PUMP	IR	.86	02/20/1975	A 13428		
GERALD L & GILBERT G OCHSNER	PUMP	IR	2.23	03/23/1972	A 12559		
S: 30 T: 8 R: 5W CLAY RONALD A OCHSNER	PUMP	IR	2.14	11/10/1975	A 13859		

SURFACE WATER RIGHTS DATA
CLAIMS, APPLICATIONS, AND APPROPRIATIONS IN DOWNSTREAM ORDER
DIVISION NO. 10

SOURCE LOCATION APPROPRIATOR	CARRIER	USE	GRANT IN CFS/AF	DATE OF PRIORITY	DOCKET/APP. NUMBER	ANNOA.	FT. NT.
<u>SCHOOL CREEK TRIB. TO</u>							
S: 22 T: 8 R: 5W CLAY KENNETH D GRIESS	PUMP	IR	2.14	08/29/1974	A 13178		
S: 27 T: 8 R: 5W CLAY ROY G REUTZEL	PUMP	IR	2.21	05/09/1972	A 12624		
S: 28 T: 8 R: 5W CLAY CLARENCE JOHNSON	PUMP	IR	2.90	06/12/1970	A 11969		
S: 20 T: 8 R: 5W CLAY MICHAEL D NUSS	PUMP	IR	.57	12/19/1974	A 13323		
DOYLE G & PAULINE F LEITNER	PUMP	IR	1.10	10/16/1974	A 13236		
S: 10 T: 8 R: 5W CLAY ELMER (MRS) GRIESS	PUMP	IR	4.43	09/18/1975	A 13814		
<u>SCHOOL CREEK</u>							
S: 19 T: 8 R: 4W FILLMORE RALPH VAUCK	PUMP	IR	2.29	04/24/1972	A 12606		K
S: 20 T: 8 R: 4W FILLMORE KURT KLEINSCHMIDT	PUMP	IR	.11	10/19/1955	A 8229		K
<u>SCHOOL CREEK TRIB. TO</u>							
S: 6 T: 7 R: 4W FILLMORE JOHN RAUSCHER ESTATE	PUMP	IR	1.13	02/20/1975	A 13431		
<u>SCHOOL CREEK</u>							
S: 17 T: 8 R: 4W FILLMORE RALPH VAUCK	PUMP	IR	.26	09/05/1956	A 8808		K
EDWIN TRAUTMAN	PUMP	IR	.57	03/10/1966	A 10794		K
S: 9 T: 8 R: 4W FILLMORE RASMUSSEN BROTHERS	PUMP	IR	.49	09/12/1975	A 13803		
S: 10 T: 8 R: 4W FILLMORE HAROLD TRAUTMAN ESTATE	PUMP	IR	.26	03/31/1978	A 15220		
S: 2 T: 8 R: 4W FILLMORE VERNA SCHALDECKER	PUMP	IR	.39	08/11/1953	A 5463		K
<u>SCHOOL CREEK TRIB. TO</u>							
S: 7 T: 8 R: 42 FILLMORE ALBERT HOFMANN	PUMP	IR	.84	11/18/1985	A 16464		
S: 3 T: 8 R: 4W FILLMORE ADOLPHINE RATH	PUMP	IR	.96	01/19/1972	A 12489		
<u>BLUE RIVER, BIG WEST FORK</u>							
S: 1 T: 8 R: 4W FILLMORE DONALD C SWARTZ	PUMP	IR	.40	01/20/1984	A 16262		
S: 7 T: 8 R: 3W FILLMORE O'C & O'C INC	PUMP	IR	.02	11/13/1953	A 5725		K
S: 6 T: 8 R: 3W FILLMORE RALPH, JEAN, PAUL & EILEEN O'CONNOR	PUMP	IR	.05	06/01/1948	A 4275		K
S: 8 T: 8 R: 3W FILLMORE O'C & O'C INC	PUMP	IR	.38	10/20/1953	A 5660		

SURFACE WATER RIGHTS DATA
CLAIMS, APPLICATIONS, AND APPROPRIATIONS IN DOWNSTREAM ORDER
DIVISION NO. 1D

SOURCE LOCATION APPROPRIATOR	CARRIER	USE	GRANT IN CFS/AF	DATE OF PRIORITY	DOCKET/ APP. NUMBER	ANNOA.	FT. NT.
<u>BLUE RIVER, BIG, WEST FORK</u>							
S: 8 T: 8 R: 3W FILLMORE SOFTLEY, SOFTLEY, SOFTLEY & SOFTLEY	PUMP	IR	.41	03/21/1945	A 3816		
S: 9 T: 8 R: 3W FILLMORE LAUBER SEED COMPANY	PUMP	IR	.66	04/21/1941	A 3432		
<u>BLUE RIVER, BIG, WEST FORK, TRIB. TO</u>							
S: 22 T: 8 R: 3W FILLMORE ASHBY FARMS	PUMP	IR	3.33	12/30/1965	A 10740		
S: 21 T: 8 R: 3W FILLMORE ASHBY LAND COMPANY	PUMP	IR	2.74	12/30/1965	A 10741		
<u>BLUE RIVER, BIG, WEST FORK</u>							
S: 35 T: 9 R: 3W YORK THOMAS R & JEAN E WHITE	PUMP	IR	1.50	03/26/1975	A 13495		
CARL PETERSEN	PUMP	IR	.15	09/28/1940	A 3277		
DENNIS & DONALD NEVILLE	PUMP	IR	.15	03/08/1979	A 15433	A-3277	D
DENNIS & DONALD NEVILLE	PUMP	IR	.54	03/08/1979	A 15433		K
S: 36 T: 9 R: 3W YORK ROBERT E & CAROL K REAL	PUMP	IR	.39	02/19/1975	A 13417		
ROBERT E & CAROL K REAL	PUMP	IR	.10	09/04/1940	A 3254		K
HAROLD F & ELLEN M STEWART	PUMP	IR	.12	04/12/1940	A 3133		K
HAROLD F & ELLEN M STEWART	PUMP	IR	.06	02/13/1975	A 13401		
S: 30 T: 9 R: 2W YORK LETHA S SCHULTZ ET AL	PUMP	IR	.20	07/06/1949	A 4484		K
<u>BLUE RIVER, BIG, WEST FORK, TRIB. TO</u>							
S: 26 T: 9 R: 3W YORK UPPER BIG BLUE NRD	WEISS RESERVOIR	ST	23.30AF	01/19/1978	A 15168		
S: 24 T: 9 R: 3W YORK ROBERT E REAL	PUMP	IR	.29	02/19/1975	A 13418		
<u>BLUE RIVER, BIG, WEST FORK</u>							
S: 19 T: 9 R: 2W YORK LOLLICH & TYLER	PUMP	IR	.57	03/04/1968	A 11355		
THOMAS R & JEAN E WHITE	PUMP	IR	.16	03/22/1954	A 6084		K
<u>BLUE RIVER, BIG, WEST FORK, TRIB. TO</u>							
S: 6 T: 9 R: 4W YORK JOHN K STEINGARD	PUMP	IR	.54	04/01/1975	A 13517		
S: 5 T: 9 R: 4W YORK WILLARD H FRIESEN	PUMP	IR	.16	08/01/1966	A 10910		K
S: 3 T: 9 R: 4W YORK EXCELL COMPANY	PUMP	IR	2.19	03/06/1973	A 12822		
S: 9 T: 9 R: 3W YORK ABRAHAM & ALICE J BULLER	PUMP	IR	.57	09/06/1972	A 12740		
S: 15 T: 9 R: 3W YORK MCGOWAN BROTHERS	PUMP	IR	.86	01/12/1973	A 12788		
S: 9 T: 9 R: 3W YORK ABRAHAM & ALICE J BULLER	PUMP	IR	.57	09/06/1972	A 12741		

SURFACE WATER RIGHTS DATA
CLAIMS, APPLICATIONS, AND APPROPRIATIONS IN DOWNSTREAM ORDER
DIVISION NO. 10

SOURCE LOCATION APPROPRIATOR	CARRIER	USE	GRANT IN CFS/AF	DATE OF PRIORITY	DOCKET/ APP. NUMBER	ANNOA.	FT. NT.
<u>BLUE RIVER, BIG WEST FORK, TRIB TO</u>							
S: 15 T: 9 R: 3W YORK JAMES MCGOWAN	PUMP	IR	1.14	02/08/1971	A 12153		
S: 13 T: 9 R: 3W YORK REX L REAL	PUMP	IR	.81	07/15/1974	A 13074		
<u>BLUE RIVER, BIG WEST FORK</u>							
S: 18 T: 9 R: 2W YORK BELL & KLINZMAN	PUMP	IR	.51	09/04/1956	A 8797		
CARL DAHLGREN	PUMP	IR	.05	06/20/1956	A 8633		K
ALAN L GALAWAY	PUMP	IR	.01	03/16/1934	A 2368		K
<u>BLUE RIVER, BIG WEST FORK, TRIB TO</u>							
S: 26 T: 10 R: 3W YORK MARJORIE JOHNSON	PUMP	IR	.14	08/02/1978	A 15306		
S: 12 T: 9 R: 3W YORK ALVIN S CRITEL	PUMP	IR	.96	08/25/1971	A 12362		
S: 18 T: 9 R: 1W YORK UPPER BIG BLUE NRD	BAILEY RESERVOIR	ST	55.30AF	08/13/1979	A 15548		
<u>BLUE RIVER, BIG WEST FORK</u>							
S: 7 T: 9 R: 1W YORK MAX E SMITH	PUMP	IR	.43	07/27/1936	A 2600		
REX E BALLER	PUMP	IR	.09	11/01/1938	A 2894		K
S: 9 T: 9 R: 1W YORK MARLEY ELLIS	NO. 3 RESERVOIR	ST	32.20AF	07/31/1981	A 15953		
F L DORENBACH	PUMP	IR	.84	07/15/1981	A 15936		
S: 10 T: 9 R: 1W YORK J C PETERSON	PUMP	IR	.29	06/16/1948	A 4289		K
S: 6 T: 9 R: 1E SEWARD ANN KUHN	PUMP	IR	.24	01/02/1973	A 12783		K
S: 31 T: 10 R: 1E SEWARD CLARENCE & ALBIE HOFFMAN	PUMP	IR	.12	03/25/1976	A 14122		K
S: 32 T: 10 R: 1E SEWARD LOUIS & CLARA TESAR	PUMPS	IR	.26	08/27/1953	A 5510		K
LOUIS & CLARA TESAR	PUMP	IR	.17	04/27/1976	A 14199		
LOUIS & CLARA TESAR	PUMP	IR	.17	03/28/1977	A 14852		
LOUIS & CLARA TESAR	PUMP	IR	.21	01/29/1980	A 15617		
RICHARD L PARISSET	PUMP	IR	.24	04/27/1954	A 6245		
<u>BEAVER CREEK</u>							
S: 9 T: 9 R: 9W HALL HASKINS FARM LIMITED PARTNERSHIP	PUMP	IR	1.11	03/02/1970	A 11879		
BRUENING & L'HEUREUX TRUST	PUMP	IR	.81	08/30/1972	A 12733		K
S: 4 T: 9 R: 9W HALL DONALD SPIEHS	PUMP	IR	.40	01/19/1972	A 12487		K
S: 34 T: 10 R: 9W HALL DONALD SPIEHS	PUMP	IR	.35	11/06/1975	A 13856		K

DEPARTMENT OF WATER RESOURCES

SURFACE WATER RIGHTS DATA
CLAIMS, APPLICATIONS, AND APPROPRIATIONS IN DOWNSTREAM ORDER
DIVISION NO. 1D

SOURCE LOCATION APPROPRIATOR	CARRIER	USE	GRANT IN CFS/AF	DATE OF PRIORITY	DOCKET/ APP NUMBER	ANNOA.	FT. NT.
<u>BEAVER CREEK</u>							
S: 27 T: 10 R: 9W HALL MARGARET MORTON	PUMP	IR	3.36	07/27/1981	A 15950		
S: 24 T: 10 R: 9W HALL EDWIN MEIER	PUMP	IR	.47	03/17/1975	A 13477		K
SHIRLEY L MEIER	PUMP	IR	1.19	04/24/1972	A 12603		K
S: 30 T: 10 R: 8W HAMILTON STEPHEN M SCHULTZ	PUMP	IR	.37	01/22/1987	A 16536		
MERLE E HORST	PUMP	IR	.26	07/14/1981	A 15928		
EDWIN MEIER	PUMP	IR	.10	01/28/1982	A 16058		
S: 29 T: 10 R: 8W HAMILTON ROBERT BRUMMOND	PUMP	IR	1.43	07/10/1981	A 15926		
WILLIAM V KUEHNER	PUMP	IR	3.73	06/26/1972	A 12672		
<u>BEAVER CREEK TRIB. TO</u>							
S: 13 T: 10 R: 8W HAMILTON DEEPWELL FARMS, INC	DEEPWELL FARMS RESERVOIR	ST	15.30AF	09/21/1970	A 12083		
<u>DEEPWELL FARMS RESERVOIR</u>							
S: 13 T: 10 R: 8W HAMILTON DEEPWELL FARMS, INC	PUMP	SO		06/04/1971	A 12291		
<u>BEAVER CREEK</u>							
S: 28 T: 10 R: 7W HAMILTON CLARENCE M JUETT ET AL	PUMP	IR	.61	02/27/1968	A 11348		
ANNA MARIE OSWALD	PUMP	IR	.94	03/09/1966	A 10792		
ANNA MARIE OSWALD	BEAVER CREEK RESERVOIR	ST	3.00AF	11/18/1949	A 4532		
S: 22 T: 10 R: 7W HAMILTON SHARON S GIMPEL	PUMP	IR	.40	05/07/1971	A 12249		K
<u>BEAVER CREEK TRIB. TO</u>							
S: 6 T: 10 R: 7W HAMILTON HAROLD BEINS	PUMP	IR	1.47	06/09/1969	A 11722		
<u>BEAVER CREEK</u>							
S: 29 T: 10 R: 6W HAMILTON SCHAFFERT & SONS, INC	PUMP	IR	.54	07/16/1981	A 15941		
<u>BEAVER CREEK TRIB. TO</u>							
S: 8 T: 10 R: 6W HAMILTON LOREN HUNNICUTT	PUMP	IR	.07	06/30/1971	A 12309		K
S: 16 T: 10 R: 6W HAMILTON MAURICE A KREMER	KREMER RESERVOIR	ST	27.00AF	05/12/1983	A 16200		
<u>BEAVER CREEK</u>							
S: 10 T: 10 R: 6W HAMILTON LYNN TREDWAY	TREDWAY RESERVOIR	ST	32.20AF	07/31/1985	A 16436		
<u>TREDWAY RESERVOIR</u>							
S: 10 T: 10 R: 6W HAMILTON LYNN TREDWAY	PUMP	SO		11/04/1985	A 16461		

SURFACE WATER RIGHTS DATA
CLAIMS, APPLICATIONS, AND APPROPRIATIONS IN DOWNSTREAM ORDER
DIVISION NO. 1D

SOURCE LOCATION APPROPRIATOR	CARRIER	USE	GRANT IN CFS/AF	DATE OF PRIORITY	DOCKET/APP NUMBER	ANNOA.	FT. NT.
BEAVER CREEK							
S: 12 T: 10 R: 6W HAMILTON MARILYN J BLESSING	PUMP	IR	.29	07/16/1981	A 15940		K
S: 17 T: 10 R: 5W HAMILTON JOHN TROESTER	PUMP	IR	.24	04/08/1965	A 10610		K
BEAVER CREEK, TRIB. TO							
S: 20 T: 10 R: 5W HAMILTON WAYNE C TROESTER	PUMP	IR	.38	04/08/1965	A 10609		
WAYNE C TROESTER	PUMP	IR	.30	03/14/1972	A 12545		
J H REGIER	PUMP	IR	.40	03/02/1972	A 12528		
BEAVER CREEK							
S: 17 T: 10 R: 5W HAMILTON RICHARD D REGIER	PUMP	IR	.20	06/21/1966	A 10873		K
S: 16 T: 10 R: 5W HAMILTON HENRY DICK	PUMP	IR	.28	01/19/1973	A 12795		K
BEAVER CREEK, TRIB. TO							
S: 5 T: 10 R: 5W HAMILTON EUGENE A PEETZKE	PEETZKE RESERVOIR	ST	15.90AF	11/30/1970	A 12122		
BEAVER CREEK							
S: 10 T: 10 R: 5W HAMILTON ELIZABETH EDIGER	PUMP	IR	.11	07/24/1981	A 15949		
S: 11 T: 10 R: 5W HAMILTON BAMESBERGER, BAMESBERGER & STETTNER	PUMP	IR	.11	01/30/1954	A 5910		
JOHN R QUIRING	PUMP	IR	.50	07/17/1981	A 15943		
S: 8 T: 10 R: 4W YORK DANIEL THIESZEN	PUMP	IR	.05	02/03/1971	A 12150		K
S: 9 T: 10 R: 4W YORK LEROY JOST	PUMP	IR	.44	07/20/1981	A 15945		K
BARROWS & LESH	PUMP	IR	.16	02/14/1978	A 15181		
S: 10 T: 10 R: 4W YORK DONALD FAY	PUMP	IR	.68	08/07/1974	A 13138		
S: 12 T: 10 R: 4W YORK REECE G & MILDRED M BISHOP	PUMP	IR	2.53	01/13/1976	A 13933		
DAVID B & LAVINA QUIRING	BISHOP RESERVOIR	ST	11.20AF	12/09/1981	A 16024		
BISHOP RESERVOIR							
S: 12 T: 10 R: 4W YORK DAVID B & LAVINA QUIRING	PUMP	SI		01/12/1982	A 16047	A-13933	
BEAVER CREEK							
S: 12 T: 10 R: 4W YORK WILMA FOLKERTS	PUMP	IR	.56	04/05/1966	A 10823		
WILMA FOLKERTS	PUMP	IR	1.29	01/06/1972	A 12473		
S: 7 T: 10 R: 3W YORK WILMA FOLKERTS	PUMP	IR	.16	03/06/1956	A 8398		

SURFACE WATER RIGHTS DATA
CLAIMS, APPLICATIONS, AND APPROPRIATIONS IN DOWNSTREAM ORDER
DIVISION NO. 10

SOURCE LOCATION APPROPRIATOR	CARRIER	USE	GRANT IN CFS/AF	DATE OF PRIORITY	DOCKET/ APP. NUMBER	ANNOA.	FT. NT.
BEAVER CREEK, TRIB. TO							
S: 34 T: 11 R: 3W YORK H C CARPENTER	CARPENTER RESERVOIR	ST	25.00AF	09/27/1954	A 6698		
S: 35 T: 11 R: 3W YORK UPPER BIG BLUE NRD	YORK GROUND WATER RECHARGE PROJECT	ST	310.00AF	07/07/1987	A 16565		
BEAVER CREEK							
S: 7 T: 10 R: 2W YORK DAVID G WESSELS ET AL	PUMP	IR	.19	05/18/1948	A 4268		
S: 9 T: 10 R: 2W YORK GAYNARD BROWN	PUMP	IR	.87	05/26/1971	A 12282		K
S: 15 T: 10 R: 2W YORK DONALD & SHIRLEY WITTE	PUMP	IR	.46	11/10/1988	A 16721		
S: 10 T: 10 R: 2W YORK JOHN RATHJE	PUMPS	IR	.40	07/30/1954	A 6515		K
S: 11 T: 10 R: 2W YORK JOHN RATHJE	PUMP	IR	.72	08/23/1984	A 16324		
S: 7 T: 10 R: 1W YORK EDWIN D WITTE	PUMP	IR	.36	07/26/1961	A 9958		K
S: 8 T: 10 R: 1W YORK CLARENCE SCHMIDT	PUMP	IR	.22	05/22/1969	A 11708		K
S: 16 T: 10 R: 1W YORK GERALD HEIDEN	PUMP	IR	1.57	02/25/1965	A 10546		
S: 28 T: 10 R: 1W YORK SHIRLEY J NIENHUESER	PUMP	IR	.76	01/13/1976	A 13936		K
S: 19 T: 10 R: 1E SEWARD SHIRLEY J NIENHUESER	PUMP	IR	.18	04/06/1956	A 8464		K
S: 19 T: 10 R: 1E SEWARD WILLIAM H DARGELOH	PUMP	IR	.22	09/17/1970	A 12078		K
S: 19 T: 10 R: 1E SEWARD WILLIAM H DARGELOH	PUMP	IR	.62	07/29/1964	A 10407		K
BEAVER CREEK, TRIB. TO							
S: 33 T: 10 R: 1W YORK UPPER BIG BLUE NRD	BULGRIN RESERVOIR	ST	22.20AF	01/19/1978	A 15170		
BEAVER CREEK							
S: 27 T: 10 R: 1W YORK ALFRED GOCKE	PUMP	IR	.11	07/27/1964	A 10402		K
S: 26 T: 10 R: 1W YORK ERICH E KNORR	PUMP	IR	.36	07/02/1975	A 13644		
BEAVER CREEK, TRIB. TO							
S: 19 T: 10 R: 1E SEWARD DONALD KNORR	BRACKHAN RESERVOIR	ST	25.04AF	11/07/1967	A 11273		
BRACKHAN RESERVOIR							
S: 19 T: 10 R: 1E SEWARD DONALD KNORR	PUMP	SO		07/29/1983	A 16219		
SLEEPY HOLLOW, TRIB. TO							
S: 8 T: 10 R: 1E SEWARD WEFER & SELLERS	MILLER RESERVOIR	ST	23.50AF	01/10/1949	A 4419		

SURFACE WATER RIGHTS DATA
CLAIMS, APPLICATIONS, AND APPROPRIATIONS IN DOWNSTREAM ORDER
DIVISION NO. 1D

SOURCE LOCATION APPROPRIATOR	CARRIER	USE	GRANT IN CFS/AF	DATE OF PRIORITY	DOCKET/APP. NUMBER	ANNO.	FT. NT.
<u>SMITH CREEK</u> S: 28 T: 10 R: 1E SEWARD UPPER BIG BLUE NRD	SMITH CREEK RESERVOIR	ST	142.30AF	08/30/1982	A 16145		
<u>BLUE RIVER, BIG WEST FORK</u> S: 33 T: 10 R: 1E SEWARD							
SYLVAN L TESAR	PUMP	IR	.32	03/08/1957	A 9304		K
LORRAINE J HANSEN	PUMP	IR	.90	01/12/1959	A 9680		
S: 4 T: 9 R: 1E SEWARD CATHERINE PRATT	PUMP	IR	1.16	09/05/1974	A 13193		K
S: 3 T: 9 R: 1E SEWARD ROY & NORMA CAST	PUMP	IR	.52	03/16/1949	A 4452		
ROY & NORMA CAST	PUMP	IR	.29	03/13/1972	A 12536		K
JEROME & CLARA W REHOR	PUMP	IR	.24	04/30/1935	A 2543		K
JEROME & CLARA W REHOR	PUMP	IR	.24	06/14/1976	A 14270	A-2543	KD
<u>INDIAN CREEK</u> S: 16 T: 8 R: 2W FILLMORE RUTH SCHWAB	PUMP	IR	1.35	08/12/1968	A 11540		
S: 9 T: 8 R: 2W FILLMORE LOVEGROVE & HALL	PUMP	IR	2.24	03/04/1968	A 11356		
<u>INDIAN CREEK TRIB. TO</u> S: 6 T: 7 R: 2W FILLMORE JOHN A & VIOLA D ANDERSON	PUMP	IR	1.07	02/26/1975	A 13444		
S: 4 T: 7 R: 2W FILLMORE EARL L MANNING	PUMP	IR	4.21	03/10/1971	A 12181		
S: 32 T: 8 R: 2W FILLMORE RUTH E BIBA	PUMP	IR	2.60	02/22/1972	A 12516		
DARREL L & JEAN L HUGHES	PUMP	IR	1.50	02/22/1972	A 12514		
S: 33 T: 8 R: 2W FILLMORE HOWARD R LEFLER	CANAL	IR	2.46	09/26/1979	A 15591		
S: 28 T: 8 R: 2W FILLMORE ROMA A BROGAN TRUST	PUMP	IR	1.09	02/22/1972	A 12515		
S: 27 T: 8 R: 2W FILLMORE STEPHENSON FARMS, INC	PUMP	IR	.99	04/16/1979	A 15455		
S: 22 T: 8 R: 2W FILLMORE FRANK L KOMAREK	PUMP	IR	.94	04/25/1977	A 14919		
DAVID BRISTOL	PUMP	IR	.86	12/22/1977	A 15154		
S: 23 T: 8 R: 2W FILLMORE DARIEN THOMSEN	PUMP	IR	.85	08/08/1968	A 11534		
S: 14 T: 8 R: 2W FILLMORE DWAINE & CLAUDETTE THOMSEN	PUMP	IR	.77	08/21/1968	A 11548		
DWAINE & CLAUDETTE THOMSEN	PUMP	IR	.39	01/30/1976	A 13978		
S: 15 T: 8 R: 2W FILLMORE ERIC RASMUSSEN	PUMP	IR	1.60	02/26/1968	A 11347		

SURFACE WATER RIGHTS DATA
CLAIMS, APPLICATIONS, AND APPROPRIATIONS IN DOWNSTREAM ORDER
DIVISION NO. 1D

SOURCE LOCATION APPROPRIATOR	CARRIER	USE	GRANT IN CFS/AF	DATE OF PRIORITY	DOCKET/ APP. NUMBER	ANNOA.	FT. NT.
<u>INDIAN CREEK</u>							
S: 34 T: 9 R: 1W YORK GLEN E MITCHELL	PUMP	IR	1.27	12/18/1967	A 11294		
<u>BLUE RIVER BIG WEST FORK</u>							
S: 3 T: 9 R: 1E SEWARD UPPER BIG BLUE NRD	BEAVER CROSSING RESERVOIR	SS		12/17/1981	A 16039	A-16038	*
S: 2 T: 9 R: 1E SEWARD KENNETH W WEBER	PUMP	IR	.54	09/01/1976	A 14437		
S: 11 T: 9 R: 1E SEWARD MARLEN W HOHNBAUM	PUMP	IR	.83	06/03/1960	A 9826		K
S: 12 T: 9 R: 1E SEWARD ELDON E & EILEEN HOSTETLER	PUMP	IR	.17	09/01/1955	A 8049		
LEO BLUHM	PUMP	IR	.04	06/22/1956	A 8640		K
LEO BLUHM	PUMP	IR	.73	06/09/1981	A 15886		
S: 18 T: 9 R: 2E SEWARD FRANCIS W ECKHARD	PUMP	IR	.36	10/01/1956	A 8876		
VILAS J MORFORD	PUMP	IR	.29	07/21/1936	A 2593		
VILAS J MORFORD	PUMP	IR	.81	02/21/1957	A 9233		K
S: 17 T: 9 R: 2E SEWARD STANLEY EBERSPACHER ET AL	PUMP	IR	.28	08/07/1940	A 3226		K
STANLEY EBERSPACHER ET AL	PUMP	IR	.27	03/03/1954	A 6024		K
EDWARD E WIELAGE	PUMP	IR	.11	04/30/1941	A 3436		K
EDWARD E WIELAGE	PUMP	IR	.34	01/28/1976	A 13965		K
EDWARD E WIELAGE	PUMP	IR	.11	08/23/1940	A 3238		K
S: 16 T: 9 R: 2E SEWARD CHAB & KRAJNIK	PUMP	IR	.36	03/17/1967	A 11079		K
EQUITABLE LIFE ASSURANCE SOCIETY OF U S	PUMP	IR	.31	09/11/1937	A 2784		
EQUITABLE LIFE ASSURANCE SOCIETY OF U S	PUMP NO. 2	IR	.27	09/24/1940	A 3273		
EQUITABLE LIFE ASSURANCE SOCIETY OF U S	PUMP	IR	.02	04/22/1960	A 9817	R P-376	K
S: 15 T: 9 R: 2E SEWARD EARL A SCOTT	PUMP	IR	1.56	04/08/1965	A 10611		
S: 22 T: 9 R: 2E SEWARD ANNA L KOEHNE	PUMP	IR	.83	03/02/1976	A 14071		
NORMAN M ROTH	PUMP	IR	.26	01/19/1972	A 12488		K
NORMAN M ROTH	PUMP	IR	1.01	08/04/1964	A 10418		
DONALD A STEVENS	PUMP	IR	1.20	12/29/1958	A 9675		
WILMA PHELPS	PUMP	IR	.13	05/15/1945	A 3833		K
CARLEY J ROTH	PUMP	IR	.57	06/30/1981	A 15905		
BILL & LINDA RILEY	PUMP	IR	.36	06/13/1972	A 12655		
BILL & LINDA RILEY	PUMP	IR	.07	06/20/1978	A 15282		#
CHRIS DETWEILER	PUMP	IR	1.80	08/21/1956	A 8763		K
<u>BLUE RIVER BIG WEST FORK TRIB. TO</u>							
S: 27 T: 9 R: 2E SEWARD EMMA S RULE	RULE RESERVOIR	ST	49.00AF	03/05/1964	A 10322		

SURFACE WATER RIGHTS DATA
CLAIMS, APPLICATIONS, AND APPROPRIATIONS IN DOWNSTREAM ORDER
DIVISION NO. 1D

SOURCE LOCATION APPROPRIATOR	CARRIER	USE	GRANT IN CFS/AF	DATE PRIORITY	DOCKET/ APP. NUMBER	ANNOA.	FT. OF NT.
<u>BLUE RIVER, BIG WEST FORK</u>							
S: 26 T: 9 R: 2E SEWARD							
E LURA ROSE	PUMP	IR	1.19	11/24/1948	A 4373		
ALAN DUNLAP	PUMP	IR	1.24	08/06/1984	A 16320		
E LURA ROSE	PUMP	IR	1.19	08/03/1964	A 10415	A-4373	D
E LURA ROSE	PUMP	IR	.23	08/03/1964	A 10416		
S: 25 T: 9 R: 2E SEWARD							
CLAYTON D BECKLER	PUMP	IR	.41	07/07/1966	A 10878		K
MARTIN & WENDELL ROTH	PUMP	IR	.91	08/03/1983	A 16222		
L J & JEANETTE L VOLKER	PUMP	IR	1.06	09/04/1959	A 9757		K
DONALD & DORIS E EHRSIMAN	PUMP	IR	.15	02/19/1974	A 12985		
DAROLD D & IMOGENE BURKEY	PUMP	IR	.64	10/22/1956	A 8926		
DAROLD D & IMOGENE BURKEY	PUMP	IR	.34	05/11/1948	A 4263		
L J & JEANETTE L VOLKER	PUMP	IR	.56	05/01/1984	A 16295		
S: 30 T: 9 R: 3E SEWARD							
DON BURKEY	PUMP	IR	.40	03/24/1972	A 12561		K
DON BURKEY	PUMP	IR	1.14	07/21/1954	A 6479		
DWAINE J & ROBERTA L NOVAK	PUMPS	IR	.82	09/27/1955	A 8183		
BUDD & CHATHERINE WEST	PUMP	IR	.79	11/15/1971	A 12426		
S: 32 T: 9 R: 3E SEWARD							
ROBERT E SEMLER	PUMP	IR	.40	03/25/1974	A 13004		
ROBERT E SEMLER	PUMP	IR	.25	08/27/1936	A 2626		
ROBERT E SEMLER	PUMP	IR	.25	01/24/1977	A 14655	A-2626	D
S: 31 T: 9 R: 3E SEWARD							
VIOLA H ARON	PUMP	IR	.48	04/19/1956	A 8496		K
S: 32 T: 9 R: 3E SEWARD							
ROBERT E SEMLER	PUMP	IR	.37	07/23/1934	A 2435		
ROBERT E SEMLER	PUMP	IR	.90	12/01/1964	A 10475		
ROBERT E SEMLER	PUMP	IR	.17	12/01/1964	A 10476		
ROBERT E SEMLER	PUMP	IR	.44	03/25/1974	A 13005		
THEODORE R & BEVERLY MANKE	PUMP	IR	.44	10/22/1952	A 5048		K
ROBERT E SEMLER	PUMP	IR	.36	01/08/1954	A 5853		
ROBERT E SEMLER	PUMP	IR	.36	01/24/1977	A 14656	A-5853	D
<u>BLUE RIVER, BIG WEST FORK, TRIB. TO</u>							
S: 33 T: 9 R: 3E SEWARD							
WILCOX & PHILLIPS	WILCOX-PHILLIPS RESERVOIR	ST	22.20AF	04/25/1979	A 15468		
<u>WILCOX-PHILLIPS RESERVOIR</u>							
S: 33 T: 9 R: 3E SEWARD							
HAUDE H PHILLIPS	PUMP	SO		02/01/1984	A 16266		
<u>JOHNSON CREEK, NORTH BRANCH, TRIB. TO</u>							
S: 6 T: 8 R: 1E SALINE							
GARY M GILL	PUMP	IR	.53	12/11/1969	A 11840		
<u>JOHNSON CREEK</u>							
S: 34 T: 9 R: 2E SEWARD							
RICHARD ROTH	PUMP	IR	.57	04/19/1966	A 10835		K

DEPARTMENT OF WATER RESOURCES

SURFACE WATER RIGHTS DATA
CLAIMS, APPLICATIONS, AND APPROPRIATIONS IN DOWNSTREAM ORDER
DIVISION NO. 1D

SOURCE LOCATION APPROPRIATOR	CARRIER	USE	GRANT IN CFS/AF	DATE OF PRIORITY	DOCKET/ APP. NUMBER	ANNOA.	FT. NT.
<u>JOHNSON CREEK</u> S: 34 T: 9 R: 2E SEWARD LEONARD SCHWEITZER	SCHWEITZER RES. NO. 1	ST	4.46AF	07/29/1966	A 10908		
<u>SAND CREEK, TRIB. TO</u> S: 9 T: 8 R: 2E SALINE UPPER BIG BLUE NRD	9-8-2E RESERVOIR	ST	15.60AF	07/01/1988	A 16679		
<u>JOHNSON CREEK</u> S: 1 T: 8 R: 2E SALINE ERICH O SEMLER	PUMP	IR	.13	07/25/1968	A 11512		
S: 6 T: 8 R: 3E SALINE DOROTHY G SEMLER	PUMP	IR	.58	12/01/1964	A 10477		
JOHN D SPRINGER	PUMP	IR	.97	01/27/1965	A 10522		
<u>BLUE RIVER, BIG, WEST FORK, TRIB. TO</u> S: 17 T: 8 R: 3E SALINE LEONARD A STEHLIK	PUMP	IR	.17	04/24/1964	A 10359		K
S: 9 T: 8 R: 3E SALINE UPPER BIG BLUE NRD	DORCHESTER RES. 2-A	ST	139.70AF	11/29/1965	A 10723		
<u>DORCHESTER RESERVOIR 2-A</u> S: 9 T: 8 R: 3E SALINE UPPER BIG BLUE NRD	HANSEN, STEHLIK, KRIVOH- LAVEK PUMPS	SO		04/25/1967	A 11114		
<u>BLUE RIVER, BIG, WEST FORK, TRIB. TO</u> S: 8 T: 8 R: 3E SALINE UPPER BIG BLUE NRD	DORCHESTER RES. 1-A	ST	127.52AF	05/03/1965	A 10622		
<u>DORCHESTER RESERVOIR 1-A</u> S: 8 T: 8 R: 3E SALINE UPPER BIG BLUE NRD	CLARK ESTATE PUMP	SO		04/25/1967	A 11115		
<u>BLUE RIVER, BIG, WEST FORK</u> S: 4 T: 8 R: 3E SALINE ROBERT SCHWEITZER	PUMP	IR	.99	10/25/1988	A 16719		
S: 3 T: 8 R: 3E SALINE ROBERT W SINDLAR	PUMP	IR	.44	07/25/1972	A 12692		K
MAX & SHARON HARLING	PUMP	IR	1.57	05/30/1985	A 16385		
JAMES R LOUKOTA	PUMP	IR	.58	08/31/1964	A 10431		K
LINDA CLARK MCKIM	PUMP	IR	.35	04/17/1946	A 3893		
S: 11 T: 8 R: 3E SALINE WILLIAM D & JAMES PLOUZEK	PUMP	IR	1.32	03/23/1950	A 4624		K
<u>BLUE RIVER, BIG, WEST FORK, TRIB. TO</u> S: 9 T: 8 R: 3E SALINE UPPER BIG BLUE NRD	DORCHESTER RES. 3-A	ST	42.62AF	05/03/1965	A 10623		
<u>DORCHESTER RESERVOIR 3-A</u> S: 9 T: 8 R: 3E SALINE UPPER BIG BLUE NRD	MACHOLAN PUMP	SO		04/25/1967	A 11116		

SURFACE WATER RIGHTS DATA
CLAIMS, APPLICATIONS, AND APPROPRIATIONS IN DOWNSTREAM ORDER
DIVISION NO. 1D

SOURCE LOCATION APPROPRIATOR	CARRIER	USE	GRANT IN CFS/AF	DATE OF PRIORITY	DOCKET/ APP. NUMBER	ANNOA.	FT. NT.
<u>BLUE RIVER, BIG, WEST FORK, TRIB. TO</u> S: 10 T: 8 R: 3E SALINE UPPER BIG BLUE NRD	DORCHESTER RES. 4-A	ST	67.00AF	08/29/1968	A 11552		
<u>DORCHESTER RESERVOIR 4-A</u> S: 10 T: 8 R: 3E SALINE UPPER BIG BLUE NRD	KUCERA PUMP	SO		04/27/1972	A 12614		
<u>BLUE RIVER, BIG, WEST FORK</u> S: 2 T: 8 R: 3E SALINE WILLIAM D JR & WILLIAM SR PLOUZEK	PUMP	IR	.21	08/16/1954	A 6624		K
S: 11 T: 8 R: 3E SALINE HAROLD FETTE	PUMP	IR	.33	09/17/1957	A 9570		K
CAROL & JANET SMEJDIR	PUMPS	IR	.64	05/27/1954	A 6353		K
S: 1 T: 8 R: 3E SALINE BLANCHE J ACH	PUMPS	IR	.62	04/13/1955	A 7304		K
S: 6 T: 8 R: 4E SALINE PAUL (MRS) FETTE	PUMP	IR	.24	04/06/1977	A 14886		K
LILLIBRIDGE & REID	PUMP	IR	.34	02/27/1957	A 9265		
ROBERT SPINAR	PUMPS	IR	.32	07/20/1953	A 5398		K
LILLIBRIDGE & REID	PUMP	IR	.25	07/23/1954	A 6485		K
S: 5 T: 8 R: 4E SALINE B K F FARMS, INC	PUMP	IR	.16	03/30/1959	A 9714		
ROBERT W ATOR	PUMP	IR	.30	03/28/1966	A 10812		K
IRMA C CASTEEL	PUMP	IR	.86	07/18/1934	A 2429		K
B K F A FARMS, INC	PUMP	IR	.71	11/09/1953	A 5714		
DONALD L & PATRICIA J JIRSA	PUMP	IR	.71	12/30/1959	A 9786		
S: 4 T: 8 R: 4E SALINE FRANK G SVOBODA ET AL	PUMP	IR	.76	10/30/1968	A 11581		
<u>BLUE RIVER, BIG</u> S: 4 T: 8 R: 4E SALINE FRANK G SVOBODA ET AL	PUMP	IR	.67	10/30/1968	A 11580		
LEON KELLER	PUMP	IR	.24	11/07/1939	A 3011		
LEON KELLER	PUMP	IR	1.10	03/20/1962	A 10034		
S: 9 T: 8 R: 4E SALINE HUBERT G MUFF	PUMP	IR	1.36	12/01/1954	A 6876		
NATIONAL BANK OF COMMERCE	PUMP	IR	2.37	03/08/1984	A 16281		
S: 16 T: 8 R: 4E SALINE ROLLAND DUDLEY ET AL	PUMP	IR	2.00	08/04/1983	A 16225		
<u>BLUE RIVER, BIG, TRIB. TO</u> S: 3 T: 8 R: 4E SALINE HUBERT G MUFF	MUFF RESERVOIR	ST	27.30AF	05/03/1971	A 12246		
<u>BLUE RIVER, BIG</u> S: 21 T: 8 R: 4E SALINE CARL MARCELINO	PUMP	IR	.08	07/29/1955	A 7847		K

SURFACE WATER RIGHTS DATA
CLAIMS, APPLICATIONS, AND APPROPRIATIONS IN DOWNSTREAM ORDER
DIVISION NO. 10

SOURCE LOCATION APPROPRIATOR	CARRIER	USE	GRANT IN CFS/AF	DATE OF PRIORITY	DOCKET/ APP. NUMBER	ANNOA.	FT. NT.
<u>WALNUT CREEK, TRIB. TO</u>							
S: 19 T: 8 R: 5E LANCASTER							
LOWER BIG BLUE NRD	WALNUT CREEK RESERVOIR #4	ST	57.50AF	09/30/1981	A 16002		
LOWER BIG BLUE NRD	WALNUT CREEK RES. NO. 3	ST	44.70AF	04/13/1979	A 15453		
<u>WALNUT CREEK</u>							
S: 13 T: 8 R: 4E SALINE							
LOWER BIG BLUE NRD	WALNUT CREEK RES. NO. 2	ST	106.10AF	04/13/1979	A 15452		
<u>WALNUT CREEK, TRIB. TO</u>							
S: 14 T: 8 R: 4E SALINE							
LOWER BIG BLUE NRD	WALNUT CREEK RES. NO. 1	ST	75.10AF	04/13/1979	A 15451		
S: 25 T: 8 R: 4E SALINE							
ROBERT G LEAVITT	LEAVITT RESERVOIR	ST		10/18/1985	A 16457		
<u>BLUE RIVER, BIG, TRIB. TO</u>							
S: 30 T: 8 R: 4E SALINE							
HENRY C SIEDHOFF TRUST	SIEDHOFF RESERVOIR	ST	46.00AF	11/12/1948	A 4363		
<u>SIEDHOFF RESERVOIR</u>							
S: 30 T: 8 R: 4E SALINE							
HENRY C SIEDHOFF TRUST	SIEDHOFF CANAL	SO		11/12/1949	A 4545		
<u>BLUE RIVER, BIG</u>							
S: 3 T: 7 R: 4E SALINE	PUMP	IR	1.20	06/13/1966	A 10865		
VANCE KUBICEK							
S: 10 T: 7 R: 4E SALINE	PUMP	IR	.11	09/16/1937	A 2788		K
ALAN L HOLTMEIER							
S: 3 T: 7 R: 4E SALINE	PUMP	IR	.57	03/20/1959	A 9710		
GERALD D STEHLIK							
S: 10 T: 7 R: 4E SALINE	PUMP	IR	1.33	01/08/1975	A 13348		
ELWYN J & DORIS M PILE							
S: 11 T: 7 R: 4E SALINE	PUMP	IR	.56	12/17/1956	A 9042		
LEONARD L VLASAK							
S: 15 T: 7 R: 4E SALINE	PUMP	IR	.41	10/31/1966	A 10974		
WILCOX & PHILLIPS	PUMP	IR	1.57	07/25/1983	A 16218		
DAYLE R ZNAMENACEK	PUMP	IR	2.36	02/29/1968	A 11351		
OWEN FRITZ							
<u>SQUAW CREEK</u>							
S: 30 T: 8 R: 3E SALINE	PUMP	IR	.96	07/21/1967	A 11206		
WILLIAM DAINTON							
S: 29 T: 8 R: 3E SALINE	PUMP	IR	.71	03/03/1977	A 14770		
WAYNE HANSEN							
S: 28 T: 8 R: 3E SALINE	PUMP	IR	.36	05/19/1965	A 10630		K
HELEN WHITMER							
S: 16 T: 7 R: 4E SALINE	PUMP	IR	.93	01/04/1980	A 15605		
LUMIR C KUBICEK							
<u>BLUE RIVER, BIG</u>							
S: 22 T: 7 R: 4E SALINE	PUMP	IR	.53	04/19/1967	A 11106		
SHESTAK & MEAD							

SURFACE WATER RIGHTS DATA
CLAIMS, APPLICATIONS, AND APPROPRIATIONS IN DOWNSTREAM ORDER
DIVISION NO. 1D

SOURCE LOCATION APPROPRIATOR	CARRIER	USE	GRANT IN CFS/AF	DATE OF PRIORITY	DOCKET/ APP. NUMBER	ANNOA.	FT. NT.
BLUE RIVER, BIG							
S: 23 T: 7 R: 4E SALINE RODNEY W SKLEBA	PUMP	IR	.15	10/26/1954	A 6796		K
S: 22 T: 7 R: 4E SALINE RODNEY W SKLEBA	PUMP	IR	1.43	03/07/1983	A 16179		
S: 23 T: 7 R: 4E SALINE RODNEY W SKLEBA	PUMP	IR	.07	04/10/1956	A 8471		K
S: 22 T: 7 R: 4E SALINE MILO KVASNICKA	PUMP	IR	.57	11/15/1978	A 15362		
S: 27 T: 7 R: 4E SALINE IRVIN A FRITZ	PUMP	IR	.73	08/02/1966	A 10913		K
S: 26 T: 7 R: 4E SALINE FLOYD D HERMAN	PUMP	IR	.14	02/09/1954	A 5943		
RODNEY W SKLEBA	PUMP	IR	.73	08/10/1988	A 16697		
S: 27 T: 7 R: 4E SALINE HATTIE ERET	PUMP	IR	1.79	06/19/1979	A 15494		
S: 34 T: 7 R: 4E SALINE HATTIE AKSAMIT	PUMP	IR	1.19	04/29/1964	A 10362		
S: 35 T: 7 R: 4E SALINE FLOYD D HERMAN	PUMP	IR	.48	08/31/1949	A 4509		
S: 2 T: 6 R: 4E SALINE IVENE M & JACK R BIRKETT	PUMP	IR	2.37	09/19/1956	A 8844		
S: 10 T: 6 R: 4E SALINE MILO CHALOUPKA	PUMP	IR	.89	06/20/1946	A 3919		
JOHN BIRKETT	PUMP	IR	2.39	02/14/1973	A 12809		
S: 14 T: 6 R: 4E SALINE HAROLD E TICHY	PUMP	IR	.81	11/16/1965	A 10718		K
ROBERT TICHY JR ESTATE	PUMP NO. 2	IR	.26	09/23/1939	A 2971		
WILCOX & PHILLIPS	PUMP	IR	1.40	04/25/1979	A 15467		
WILCOX & PHILLIPS	PUMP	IR	1.04	09/21/1956	A 8850		K
HAROLD E TICHY	PUMP	IR	.05	09/09/1936	A 2636		
JAMES J KOHEL	PUMP	IR	.93	05/08/1964	A 10369		
BLUE RIVER, BIG, TRIB. TO							
S: 13 T: 6 R: 4E SALINE VERNON HUNEKE	HUNEKE RESERVOIR	ST	51.90AF	05/03/1967	A 11122		
BLUE RIVER, BIG							
S: 23 T: 6 R: 4E SALINE JAMES J KOHEL	PUMP	IR	1.10	12/23/1955	A 8289		
BLUE RIVER, BIG, TRIB. TO							
S: 21 T: 6 R: 4E SALINE LOWER BIG BLUE NRD	WILBER RESERVOIR NO. 1	ST	13.50AF	04/03/1975	A 13524		
BLUE RIVER, BIG							
S: 27 T: 6 R: 4E SALINE EMIL VANA	PUMP	IR	.06	02/09/1954	A 5948		

DEPARTMENT OF WATER RESOURCES

SURFACE WATER RIGHTS DATA
CLAIMS, APPLICATIONS, AND APPROPRIATIONS IN DOWNSTREAM ORDER
DIVISION NO. 1D

SOURCE LOCATION APPROPRIATOR	CARRIER	USE	GRANT IN CFS/AF	DATE OF PRIORITY	DOCKET/ APP. NUMBER	ANNOA.	FT. NT.
BLUE RIVER BIG							
S: 27 T: 6 R: 4E SALINE EMIL VANA	PUMP	IR	.21	09/28/1953	A 5613		
EMIL VANA	PUMP	IR	2.17	11/05/1964	A 10464		
S: 26 T: 6 R: 4E SALINE DAMKROGER FARMS, INC	PUMP	IR	1.92	01/14/1965	A 10512		
S: 35 T: 6 R: 4E SALINE STANLEY CHAB	PUMP NO. 1	IR	.38	09/23/1939	A 2972		
S: 26 T: 6 R: 4E SALINE ROBERT K ZMAMENACEK	PUMP	IR	1.99	10/08/1974	A 13225		
S: 36 T: 6 R: 4E SALINE DEAN SPILKER ESTATE	PUMP	IR	1.23	12/23/1966	A 11003		
DEAN SPILKER ESTATE	PUMP	IR	.81	12/30/1969	A 11845		
DEAN & DAVID SPILKER	PUMP	IR	1.40	12/14/1987	A 16608		
S: 35 T: 6 R: 4E SALINE ANNA HAVLOVIC	PUMP	IR	1.18	09/23/1970	A 12087		
S: 1 T: 5 R: 4E SALINE ESTHER C SCHUERMAN	PUMP	IR	2.68	07/10/1970	A 11995		
JAMES & JOYCE HOLTMEIER	PUMP	IR	1.14	02/21/1957	A 9239		K
S: 12 T: 5 R: 4E SALINE JAMES & JOYCE HOLTMEIER	PUMP	IR	1.11	07/23/1987	A 16574		
BLUE RIVER BIG TRIB. TO							
S: 1 T: 5 R: 4E SALINE MARVIN C SCHUERMAN	SCHUERMAN RESERVOIR	ST	59.40AF	03/21/1980	A 15633		
BLUE RIVER BIG							
S: 12 T: 5 R: 4E SALINE ALICE DUNN	PUMP	IR	.05	09/11/1939	A 2962		K
DALE INDERLIED	PUMP	IR	.81	10/21/1953	A 5663		
RUSSELL H DUNN	PUMP	IR	.64	07/24/1940	A 3214		
S: 13 T: 5 R: 4E SALINE WILLARD H WALDO	PUMP	IR	.49	03/27/1937	A 2725		
WILLARD H WALDO	PUMPS	IR	1.10	03/08/1957	A 9309		
S: 18 T: 5 R: 5E GAGE MERYL M ZIMMERMAN	PUMP	IR	1.00	04/28/1937	A 2737		
LIZZIE WALDO	PUMP	IR	.19	12/01/1964	A 10478		
S: 19 T: 5 R: 5E GAGE FRED O ZWONECHEK ESTATE	DEWITT MILL	PR	200.00	01/01/1875	D 1046		
FRED O ZWONECHEK ESTATE	DEWITT MILL	RD		01/01/1903	D 1046		
JOHN D ZWONECHEK	PUMP	IR	.37	04/04/1975	A 13533		
VIVIAN J LUTZ	PUMP	IR	.79	06/09/1955	A 7644		
CLATONIA CREEK							
S: 6 T: 6 R: 6E GAGE LOWER BIG BLUE NRD	CLATONIA CREEK RES. 10-A	ST	83.30AF	12/08/1972	A 12776		

SURFACE WATER RIGHTS DATA
CLAIMS, APPLICATIONS, AND APPROPRIATIONS IN DOWNSTREAM ORDER
DIVISION NO. 1D

SOURCE LOCATION APPROPRIATOR	CARRIER	USE	GRANT IN CFS/AF	DATE OF PRIORITY	DOCKET/ APP. NUMBER	ANNOA.	FT. NT.
<u>CLATONIA CREEK RESERVOIR 10-A</u> S: 6 T: 6 R: 6E GAGE LOWER BIG BLUE NRD	SCHWANINGER PUMP	SO		01/29/1976	A 13967		
<u>CLATONIA CREEK TRIBUTORY</u> S: 18 T: 6 R: 6E GAGE LOWER BIG BLUE NRD	CLATONIA RESERVOIR 8-D	ST	174.60AF	04/02/1976	A 14145		
S: 12 T: 6 R: 5E GAGE LOWER BIG BLUE NRD	CLATONIA CREEK RES. 7-A	ST	136.20AF	12/01/1969	A 11831		
<u>CLATONIA CREEK RESERVOIR 7-A</u> S: 12 T: 6 R: 5E GAGE LOWER BIG BLUE NRD	CARSTENS PUMP	SO		08/09/1972	A 12709		
<u>CLATONIA CREEK TRIBUTORY</u> S: 24 T: 6 R: 5E GAGE LOWER BIG BLUE NRD	CLATONIA RESERVOIR 6-A	ST	106.10AF	05/03/1976	A 14202		
S: 23 T: 6 R: 5E GAGE LOWER BIG BLUE NRD	CLATONIA CREEK RES. 4-A	ST	146.90AF	02/26/1973	A 12819		
<u>CLATONIA CREEK RESERVOIR 4-A</u> S: 14 T: 6 R: 5E GAGE LOWER BIG BLUE NRD	PUMPS	SO		06/20/1975	A 13630		
<u>CLATONIA CREEK</u> S: 22 T: 6 R: 5E GAGE MILLER LIVESTOCK, INC	PUMP	IR	.27	07/19/1976	A 14330		
<u>CLATONIA CREEK TRIBUTORY</u> S: 16 T: 6 R: 5E GAGE LOWER BIG BLUE NRD	CLATONIA RESERVOIR 3-A	ST	231.20AF	03/02/1976	A 14068		
S: 28 T: 6 R: 5E GAGE LOWER BIG BLUE NRD	CLATONIA RESERVOIR 2-B	ST	45.80AF	12/20/1974	A 13327		
S: 20 T: 6 R: 5E GAGE LOWELL GERMER	GERMER RESERVOIR NO. 1	ST	28.40AF	11/28/1966	A 10986		
S: 28 T: 6 R: 5E GAGE LOWER BIG BLUE NRD	CLATONIA RESERVOIR 2-A	ST	57.50AF	02/28/1975	A 13452		
<u>CLATONIA CREEK</u> S: 5 T: 5 R: 5E GAGE EDWIN DAMROGER	PUMP	IR	.77	05/19/1955	A 7496		
<u>CLATONIA CREEK TRIBUTORY</u> S: 32 T: 6 R: 5E GAGE RICHARD R & ELDA BERGMEIER	BERGMEIER RES. NO. 2	ST	136.06AF	03/18/1966	A 10805		
<u>BERGMEIER RESERVOIR NO. 2</u> S: 32 T: 6 R: 5E GAGE RICHARD R & ELDA BERGMEIER	PUMP	SO		03/18/1966	A 10806		
<u>CLATONIA CREEK</u> S: 17 T: 5 R: 5E GAGE OTTO DEEKE ESTATE	PUMP	IR	.39	12/05/1977	A 15150		

SURFACE WATER RIGHTS DATA
CLAIMS, APPLICATIONS, AND APPROPRIATIONS IN DOWNSTREAM ORDER
DIVISION NO. 1D

SOURCE LOCATION APPROPRIATOR	CARRIER	USE	GRANT IN CFS/AF	DATE OF PRIORITY	DOCKET/ APP. NUMBER	ANNOA.	FT. NT.
<u>BLUE RIVER, BIG</u>							
S: 19 T: 5 R: 5E GAGE							
VIVIAN J LUTZ	PUMP	IR	.56	08/09/1957	A 9545		
GLEN KRACKE	PUMP	IR	.57	03/11/1958	A 9600		
S: 20 T: 5 R: 5E GAGE							
GLEN KRACKE	PUMP	IR	.63	06/24/1940	A 3188		
<u>TURKEY CREEK</u>							
S: 7 T: 6 R: 4W FILLMORE							
ARTHUR HATCLIFF	PUMP	IR	1.06	08/22/1966	A 10938		
S: 15 T: 6 R: 4W FILLMORE							
FRANCIS L REINSCH	PUMP	IR	1.69	12/02/1974	A 13294		
S: 12 T: 6 R: 4W FILLMORE							
THOMAS R & L DARLENE O'BRIEN	PUMP	IR	1.14	02/19/1957	A 9214		
<u>TURKEY CREEK, TRIB. TO</u>							
S: 4 T: 6 R: 3W FILLMORE							
LOWELL R HEATH	PUMP	IR	2.22	03/19/1968	A 11378		
S: 23 T: 7 R: 5W CLAY							
FLOYD SCHMER	PUMP	IR	2.07	04/22/1971	A 12234		
S: 34 T: 7 R: 4W FILLMORE							
RAY L CELLAR	PUMP	IR	1.03	07/28/1971	A 12337		
S: 24 T: 7 R: 4W FILLMORE							
DARREL L & JEAN L HUGHES	PUMP	IR	.59	01/22/1969	A 11624		
<u>TURTLE CREEK</u>							
S: 25 T: 7 R: 4W FILLMORE							
BARTH & BENNINGFELD	PUMP	IR	.45	08/23/1988	A 16701		
<u>TURKEY CREEK, TRIB. TO</u>							
S: 30 T: 7 R: 3W FILLMORE							
ALVIN C BIESTER	PUMP	IR	1.58	06/28/1967	A 11186		
S: 29 T: 7 R: 3W FILLMORE							
MICHAEL R CHANEY	PUMP	IR	2.56	04/11/1968	A 11391		
S: 28 T: 7 R: 3W FILLMORE							
ROBERT B WARING JR	PUMP	IR	2.97	08/11/1972	A 12712		
<u>TURKEY CREEK</u>							
S: 27 T: 7 R: 3W FILLMORE							
DALE RICHARDS	PUMP	IR	.91	06/05/1967	A 11160		K
<u>TURKEY CREEK, TRIB. TO</u>							
S: 27 T: 7 R: 3W FILLMORE							
JOHN A PITTARD ESTATE	PUMP	IR	1.21	08/05/1966	A 10916		
<u>TURKEY CREEK</u>							
S: 27 T: 7 R: 3W FILLMORE							
ROGER L PITTARD	PUMP	IR	.95	07/18/1966	A 10888		
<u>TURKEY CREEK, NORTH FORK, TRIB. TO</u>							
S: 5 T: 7 R: 3W FILLMORE							
DEPARTMENT OF INTERIOR	WILKINS WATERFOWL RES.	ST	270.00AF	06/05/1980	A 15657		

SURFACE WATER RIGHTS DATA
CLAIMS, APPLICATIONS, AND APPROPRIATIONS IN DOWNSTREAM ORDER
DIVISION NO. 1D

SOURCE LOCATION APPROPRIATOR	CARRIER	USE	GRANT IN CFS/AF	DATE OF PRIORITY	DOCKET/APP. NUMBER	ANNOA.	FT. NT.
<u>TURKEY CREEK, TRIB. TO</u>							
S: 15 T: 7 R: 3W FILLMORE HAROLD & DOROTHY MORAVEC	PUMP	IR	.53	02/04/1966	A 10765		
CLAITON H LAUBER	PUMP	IR	1.42	05/19/1966	A 10851		
S: 22 T: 7 R: 3W FILLMORE LANG & GREGORY	PUMP	IR	1.29	11/12/1965	A 10714		K
RICHARD & KAY HUGHES	PUMP	IR	2.14	07/20/1970	A 12013		
S: 23 T: 7 R: 3W FILLMORE DONALD & TRUDY DUNKIN	PUMP	IR	.95	03/14/1966	A 10798		
S: 26 T: 7 R: 3W FILLMORE ALVA WARD ESTATE	PUMP	IR	.66	09/08/1965	A 10688		K
<u>TURKEY CREEK</u>							
S: 30 T: 7 R: 2W FILLMORE MICHAEL R CHANEY	PUMP	IR	.18	05/15/1953	A 5318		K
ROBERT B & IRENE E BETKA	PUMP	IR	.73	11/05/1974	A 13259		
S: 20 T: 7 R: 2W FILLMORE GEAN BUERER	PUMP	IR	.56	05/06/1957	A 9487		
<u>TURKEY CREEK, TRIB. TO</u>							
S: 12 T: 7 R: 3W FILLMORE ELIZABETH KARABATSOS	PUMP	IR	.74	02/19/1975	A 13424		
<u>TURKEY CREEK</u>							
S: 20 T: 7 R: 2W FILLMORE ALBERT L & PATTY A SIMACEK	PUMP	IR	.78	03/16/1956	A 8427		
S: 21 T: 7 R: 2W FILLMORE ASHBY HOMES	PUMP	IR	1.13	12/18/1970	A 12128		
S: 22 T: 7 R: 2W FILLMORE FRANK E ULDRICH	PUMP	IR	.50	01/24/1967	A 11028		K
RICK BUERER	PUMP	IR	.49	06/05/1979	A 15485		
MYRON ULDRICH	PUMP	IR	.64	08/17/1966	A 10930		K
<u>TURKEY CREEK, TRIB. TO</u>							
S: 21 T: 6 R: 3W FILLMORE RICHARD KLEINSCHMIDT	PUMP	IR	2.14	07/10/1968	A 11478		
S: 26 T: 6 R: 3W FILLMORE GARY KIMBROUGH	PUMP	IR	1.28	09/20/1967	A 11254		
KARL BRINKMAN ESTATE	PUMP	IR	.96	02/19/1975	A 13422		
S: 14 T: 6 R: 3W FILLMORE DENNIS & MARILYN KIMBROUGH	PUMP	IR	1.00	08/01/1974	A 13121		
DENNIS & MARILYN KIMBROUGH	PUMP	IR	.69	02/23/1957	A 9246		K
S: 6 T: 6 R: 2W FILLMORE VIRGIL FIXEMER	PUMP	IR	.99	07/21/1971	A 12326		
REINSCH FARMS, INC	PUMP	IR	1.57	07/27/1970	A 12032		
S: 32 T: 7 R: 2W FILLMORE GUY A BROWN	PUMP	IR	2.03	10/03/1973	A 12950		
S: 8 T: 6 R: 2W FILLMORE GEORGE G BROWN	PUMP	IR	4.33	10/03/1973	A 12951		

DEPARTMENT OF WATER RESOURCES

SURFACE WATER RIGHTS DATA
CLAIMS, APPLICATIONS, AND APPROPRIATIONS IN DOWNSTREAM ORDER
DIVISION NO. 1D

SOURCE LOCATION APPROPRIATOR	CARRIER	USE	GRANT IN CFS/AF	DATE OF PRIORITY	DOCKET/ APP. NUMBER	ANNOA.	FT. NT.
<u>TURKEY CREEK, TRIB. TO</u>							
S: 4 T: 6 R: 2W FILLMORE JOHN R BIXBY	PUMP	IR	2.14	09/08/1965	A 10689		
S: 27 T: 7 R: 2W FILLMORE CARL E SCHNEIDER	SCHNEIDER RESERVOIR	ST	1.79AF	05/10/1971	A 12251		
<u>TURKEY CREEK</u>							
S: 36 T: 7 R: 2W FILLMORE HENRY B ROHLA	PUMP	IR	1.63	09/04/1968	A 11557		
S: 31 T: 7 R: 1W FILLMORE DWAYNE LUZUM	PUMP	IR	.80	07/22/1957	A 9534		
S: 32 T: 7 R: 1W FILLMORE FRANK M KOHLER	PUMP	IR	.21	07/10/1958	A 9633		
S: 5 T: 6 R: 1W FILLMORE OTTO BIBA	PUMP	IR	.86	08/04/1970	A 12050		K
S: 4 T: 6 R: 1W FILLMORE ED ULDRICH JR	PUMP	IR	.70	02/16/1965	A 10535		
<u>TURKEY CREEK, SOUTH FORK, TRIB. TO</u>							
S: 36 T: 6 R: 3W FILLMORE BRINKMAN FARMS, INC	PUMP	IR	1.04	02/19/1975	A 13423		
S: 31 T: 6 R: 2W FILLMORE RONALD ELZNIC	PUMP	IR	2.86	11/13/1970	A 12113		
S: 5 T: 5 R: 2W FILLMORE G W O FINANCIAL SERVICES, INC	PUMP	IR	1.29	06/11/1975	A 13617		
S: 33 T: 6 R: 2W FILLMORE CLIFFORD DITTMER	PUMP	IR	2.83	01/24/1972	A 12493		
S: 19 T: 6 R: 2W FILLMORE BRINKMAN FARMS, INC	PUMP	IR	1.11	02/19/1975	A 13421		
S: 29 T: 6 R: 2W FILLMORE RICHARD KLEINSCHMIDT	PUMP	IR	4.42	07/10/1968	A 11477		
S: 28 T: 6 R: 2W FILLMORE R NORMAN & GWEN OGDEN	PUMP	IR	1.71	07/19/1972	A 12689		
S: 27 T: 6 R: 2W FILLMORE BRINKMAN FARMS, INC	PUMP	IR	1.13	02/19/1975	A 13420		
S: 34 T: 6 R: 2W FILLMORE G W O FINANCIAL SERVICES, INC	PUMP	IR	1.76	06/11/1975	A 13618		
<u>TURKEY CREEK, SOUTH FORK</u>							
S: 35 T: 6 R: 2W FILLMORE WILLIAM M & ESTHER M SLOAN	PUMP PUMP	IR IR	1.10 1.04	12/13/1968 07/25/1975	A 11599 A 13685		
S: 36 T: 6 R: 2W FILLMORE ROSE BERNASEK ET AL	PUMP	IR	1.14	01/12/1959	A 9679		
S: 30 T: 6 R: 1W FILLMORE FRED STYCH	PUMP	IR	1.59	03/31/1977	A 14867		
S: 20 T: 6 R: 1W FILLMORE JAMES A SCHELBITZKI	PUMP	IR	1.38	04/11/1973	A 12855		

SURFACE WATER RIGHTS DATA
CLAIMS, APPLICATIONS, AND APPROPRIATIONS IN DOWNSTREAM ORDER
DIVISION NO. 1D

SOURCE LOCATION APPROPRIATOR	CARRIER	USE	GRANT IN CFS/AF	DATE OF PRIORITY	DOCKET/ APP. NUMBER	ANNOA.	FT. NT.
<u>TURKEY CREEK, SOUTH FORK</u> S: 20 T: 6 R: 1W FILLMORE JAMES A SCHELBITZKI	PUMP	IR	.59	02/10/1969	A 11639		
<u>TURKEY CREEK, SOUTH FORK, TRIB. TO</u> S: 15 T: 6 R: 1W FILLMORE UPPER BIG BLUE MRD	KASSIK RESERVOIR	ST	32.80AF	07/19/1978	A 15298		
<u>TURKEY CREEK, SOUTH FORK</u> S: 9 T: 6 R: 1W FILLMORE RICHARD H MARESH	PUMP	IR	1.03	08/02/1967	A 11217		
S: 4 T: 6 R: 1W FILLMORE TODD PRIBYL	PUMP	IR		12/29/1988	A 16728		
<u>TURKEY CREEK</u> S: 34 T: 7 R: 1W FILLMORE PLACEK, PLACEK & BEHRENS	PUMP	IR	1.20	01/07/1957	A 9086		
<u>TURKEY CREEK, TRIB. TO</u> S: 2 T: 6 R: 1W FILLMORE HARRY J KUBICEK	CEDAR VIEW RECREATION RES	ST	82.87AF	03/20/1964	A 10329		
<u>TURKEY CREEK</u> S: 35 T: 7 R: 1W FILLMORE MARCELLA M PLACEK	PUMP	IR	.26	02/01/1956	A 8341		
EDWARD VAVRA	PUMP	IR	.11	08/26/1955	A 8036		K
RON & MYRON HAMOUZ	PUMP	IR	.04	11/03/1936	A 2651		
S: 25 T: 7 R: 1W FILLMORE DONALD VAVRA	PUMP	IR	.86	03/16/1959	A 9707		
S: 19 T: 7 R: 1E SALINE ANN V HAMOUZ	PUMP	IR	.27	02/01/1962	A 10010		
ANN V HAMOUZ	PUMP	IR	.43	11/19/1962	A 10124		
S: 17 T: 7 R: 1E SALINE HARVEY L YOKEL	PUMP	IR	.40	03/24/1938	A 2853		K
S: 8 T: 7 R: 1E SALINE WESLEY BUZEK	PUMP	IR	.73	07/19/1934	A 2432		
WESLEY BUZEK	PUMP	IR	.74	10/20/1974	A 13282		
CARL TUTTLE	PUMP	IR	.25	08/10/1955	A 7887		K
S: 9 T: 7 R: 1E SALINE TOH A & PATSY L ROHRIG	PUMP	IR	.11	07/03/1974	A 13060		K
S: 4 T: 7 R: 1E SALINE FRANK HROMADKA JR	PUMP	IR	.06	07/31/1978	A 15305		
FRANK HROMADKA JR	PUMP	IR	1.23	05/03/1934	A 2376		
EDWARD D FRITZ	PUMP	IR	.40	09/14/1953	A 5568		K
S: 34 T: 8 R: 1E SALINE EMMA PARKS	PUMP	IR	.23	04/14/1953	A 5262		K
S: 35 T: 8 R: 1E SALINE CHARLES & LINDA BECKLER	PUMP	IR	.84	05/18/1955	A 7491		
S: 36 T: 8 R: 1E SALINE VOSSLER & HOGG	PUMP	IR	.09	10/09/1940	A 3288		

SURFACE WATER RIGHTS DATA
CLAIMS, APPLICATIONS, AND APPROPRIATIONS IN DOWNSTREAM ORDER
DIVISION NO. 1D

SOURCE LOCATION APPROPRIATOR	CARRIER	USE	GRANT IN CFS/AF	DATE OF PRIORITY	DOCKET/ APP. NUMBER	ANNOA.	FT. NT.
<u>TURKEY CREEK</u>							
S: 32 T: 8 R: 2E SALINE RAYMOND & WILLIAM (JR) PLOUZEK	PUMP	IR	.27	12/07/1955	A 8281		
BARNEY, FOSTER & PLETTNER	PUMP	IR	.29	06/08/1957	A 9516		K
BARNEY, FOSTER & PLETTNER	PUMP	IR	.19	09/10/1947	A 4108		K
ANN B ELLIOTT	PUMP	IR	.14	09/09/1939	A 2961		K
ANN B ELLIOTT	PUMP	IR	.05	05/16/1955	A 7482		K
S: 33 T: 8 R: 2E SALINE VERA M DILLEY	PUMP	IR	.90	06/30/1934	A 2414		K
DARLENE DRAKE	PUMP	IR	.46	07/18/1973	A 12907		
GARY PALKY	PUMP	IR	1.40	11/21/1988	A 16722		
S: 34 T: 8 R: 2E SALINE DONALD L & LOIS N ERET	PUMP	IR	.09	08/20/1951	A 4902		K
DONALD L & LOIS N ERET	PUMP	IR	.21	07/23/1940	A 3209		K
JOHN & KATHLEEN A PALKY JR	PUMP	IR	.23	05/05/1954	A 6281		K
JOHN PALKY	PUMP	IR	.69	04/20/1956	A 8498		
S: 35 T: 8 R: 2E SALINE JOHN & FRANK PALKY	PUMP	IR	1.36	01/15/1963	A 10141		
<u>TURKEY CREEK TRIB. TO</u>							
S: 34 T: 8 R: 2E SALINE JOHN PALKY JR	PUMP	IR	1.09	01/16/1975	A 13356		
<u>TURKEY CREEK</u>							
S: 36 T: 8 R: 2E SALINE WEBER & SONS CO	PUMP	IR	.37	03/06/1956	A 8396		K
S: 5 T: 7 R: 3E SALINE JOE HOJER JR	PUMP	IR	.80	03/07/1966	A 10788		
S: 3 T: 7 R: 3E SALINE EMIL & SHIRLEY VEPROVSKY	PUMP	IR	.33	10/08/1965	A 10704		K
GARY G GERNER	PUMP	IR	.19	02/04/1965	A 10524		
S: 10 T: 7 R: 3E SALINE MILDRED MATEJKA	PUMP	IR	.68	07/25/1983	A 16217		
S: 14 T: 7 R: 3E SALINE BOARD OF EDUCATIONAL LANDS & FUNDS	PUMP	IR	.16	08/04/1941	A 3479		
S: 23 T: 7 R: 3E SALINE CLARENCE & HELEN SLAMA	PUMP	IR	.07	03/27/1961	A 9915		
CLARENCE & HELEN SLAMA	PUMP	IR	.04	07/28/1941	A 3473		
JOSEPH H & BETTY J KUBICEK	PUMP	IR	.41	12/29/1950	A 4785		
ED J & FRANK R KUBICEK	PUMP	IR	.66	11/03/1980	A 15728		
<u>TURKEY CREEK TRIB. TO</u>							
S: 14 T: 7 R: 3E SALINE HOMESTEAD RELIANCE INC	MAHLOCH-KASTANEK RES.	ST	18.00AF	07/30/1968	A 11521		
<u>MAHLOCH-KASTANEK RESERVOIR</u>							
S: 14 T: 7 R: 3E SALINE HOMESTEAD RELIANCE INC	PUMP	SO		12/07/1988	A 16726		

SURFACE WATER RIGHTS DATA
CLAIMS, APPLICATIONS, AND APPROPRIATIONS IN DOWNSTREAM ORDER
DIVISION NO. 1D

SOURCE LOCATION APPROPRIATOR	CARRIER	USE	GRANT IN CFS/AF	DATE OF PRIORITY	DOCKET/ APP. NUMBER	ANNOA.	FT. NT.
<u>TURKEY CREEK</u>							
S: 23 T: 7 R: 3E SALINE JOSEPH H & BETTY J KUBICEK	PUMP	IR	.74	04/07/1960	A 9811		
S: 26 T: 7 R: 3E SALINE LAD KASTANEK	PUMP	IR	1.43	07/05/1966	A 10877		
S: 25 T: 7 R: 3E SALINE ALLEN FORMANEK	PUMP	IR	.33	02/07/1956	A 8351		K
CHARLES W ZOUBEK	PUMP	IR	.06	01/18/1956	A 8320		K
ROBERT C KRUPICKA	PUMP	IR	.29	10/21/1953	A 5662		K
<u>TURKEY CREEK, TRIB. TO</u>							
S: 12 T: 7 R: 3E ROCK SALINE COUNTY	SHESTAK RESERVOIR	ST	35.80AF	10/29/1985	A 16458		
<u>SHESTAK RESERVOIR</u>							
S: 12 T: 7 R: 3E SALINE HENRY SHESTAK	PUMP	SO		05/26/1988	A 16650	A-16458	
<u>TURKEY CREEK, TRIB. TO</u>							
S: 13 T: 7 R: 3E SALINE AGNES PAPIK	PUMP	IR	1.20	10/27/1976	A 14524		
<u>TURKEY CREEK</u>							
S: 30 T: 7 R: 4E SALINE SYLVIA M CIZEK	PUMP	IR	.34	11/15/1954	A 6810		K
S: 31 T: 7 R: 4E SALINE BERTHA SALDA	PUMP	IR	.69	03/18/1957	A 9364		K
RICHARD R KASL	PUMP	IR	.21	05/06/1955	A 7448		K
S: 6 T: 6 R: 4E SALINE FRANK F FILIP	PUMP	IR	1.50	01/07/1970	A 11847		
S: 18 T: 6 R: 4E SALINE ROBERT G TRAVNICEK	PUMP	IR	4.47	09/15/1975	A 13805		
<u>DRY CREEK</u>							
S: 10 T: 6 R: 3E SALINE DELPHIN KORINEK	PUMP	IR	.84	12/16/1976	A 14598		
<u>TURKEY CREEK</u>							
S: 18 T: 6 R: 4E SALINE ROBERT K ZNAMENACEK	PUMP	IR	1.70	01/20/1965	A 10517		
LAWRENCE & LLOYD A OURECKY	PUMP	IR	.96	03/09/1982	A 16076		#
S: 19 T: 6 R: 4E SALINE ELMER OURECKY	PUMP	IR	1.55	07/18/1985	A 16433		
ROBERT J VYHNALEK	PUMP	IR	.66	02/24/1984	A 16275		
S: 30 T: 6 R: 4E SALINE LAWRENCE & LLOYD A OURECKY	PUMP	IR	.37	01/28/1974	A 12973		
LAWRENCE & LLOYD A OURECKY	PUMP	IR	2.07	03/02/1977	A 14768		
LAWRENCE & LLOYD A OURECKY	PUMP	IR	.34	09/07/1956	A 8813		K
DUANE TENOPIR	PUMP	IR	2.21	01/26/1976	A 13960		
S: 29 T: 6 R: 4E SALINE MARIE MARYSKA	PUMP	IR	.07	10/14/1954	A 6756		K

DEPARTMENT OF WATER RESOURCES

SURFACE WATER RIGHTS DATA
CLAIMS, APPLICATIONS, AND APPROPRIATIONS IN DOWNSTREAM ORDER
DIVISION NO. 1D

SOURCE LOCATION APPROPRIATOR	CARRIER	USE	GRANT IN CFS/AF	DATE OF PRIORITY	DOCKET/ APP. NUMBER	ANNOA.	FT. NT.
<u>TURKEY CREEK</u>							
S: 29 T: 6 R: 4E SALINE MARIE MARYSKA	PUMP	IR	.24	08/24/1954	A 6635		K
S: 28 T: 6 R: 4E SALINE ROBERT L Maly	PUMP	IR	.21	08/09/1977	A 15071		
S: 33 T: 6 R: 4E SALINE GARY A RIPA	PUMP	IR	.75	01/05/1954	A 5846		
KENNETH & GLADYS TYSER	PUMP	IR	.11	12/07/1940	A 3344		
EMIL FUCHS	PUMP	IR	1.34	09/10/1957	A 9562		
S: 4 T: 5 R: 4E SALINE MARVIN SYNOVEC	PUMP	IR	.36	09/05/1956	A 8803		K
MAX L & PATRICIA WALDO	PUMP	IR	.47	06/23/1956	A 8644		K
MAX L & PATRICIA WALDO	PUMP	IR	1.10	08/29/1961	A 9973		K
MAX L & PATRICIA WALDO	PUMP	IR	1.37	06/04/1973	A 12881		
MAX L & PATRICIA WALDO	PUMP	IR	.09	06/04/1973	A 12882		
<u>SWAN CREEK, SOUTH FORK</u>							
S: 23 T: 5 R: 1E SALINE LOWER BIG BLUE NRD	SWAN CREEK RESERVOIR 20	ST	340.50AF	07/18/1985	A 16431		
<u>SWAN CREEK, SOUTH FORK, TRIB. TO</u>							
S: 28 T: 5 R: 1E SALINE LOWER BIG BLUE NRD	SWAN CREEK RESERVOIR 92	ST	295.20AF	07/18/1985	A 16432		
<u>SWAN CREEK, TRIB. TO</u>							
S: 30 T: 5 R: 2E SALINE LOWER BIG BLUE NRD	SWAN CREEK RESERVOIR 94	ST	195.00AF	08/24/1987	A 16587		
<u>SWAN CREEK, SOUTH FORK, TRIB. TO</u>							
S: 28 T: 5 R: 2E SALINE LOWER BIG BLUE NRD	SWAN CREEK RESERVOIR 35	ST	447.00AF	09/14/1987	A 16595		
<u>SWAN CREEK, SOUTH FORK</u>							
S: 35 T: 5 R: 2E SALINE HUMMEL FARMS, INC	PUMP	IR	.69	06/25/1975	A 13636		
HUMMEL FARMS, INC	PUMP	IR	.94	01/17/1978	A 15163		
S: 2 T: 4 R: 2E JEFFERSON JAMES SOUKUP	PUMP	IR	.48	01/26/1965	A 10520		
<u>SWAN CREEK, SOUTH FORK, TRIB. TO</u>							
S: 20 T: 4 R: 2E JEFFERSON MARVIN D KUGEL	PUMP	IR	1.34	09/01/1972	A 12734		
S: 22 T: 4 R: 2E JEFFERSON RAYMOND JORDENING	PUMP	IR	.98	03/07/1988	A 16624		
S: 1 T: 4 R: 2E JEFFERSON WILLIAM SCHWISOW	PUMP	IR	.39	07/26/1977	A 15050		
<u>SWAN CREEK, SOUTH FORK</u>							
S: 36 T: 5 R: 2E SALINE LEE D & EVELYN M SPILKER	PUMP	IR	.17	08/23/1967	A 11231		K
S: 30 T: 5 R: 3E SALINE GILBERT G & NANCY D MILLER	PUMP	IR	.16	07/05/1966	A 10876		K

SURFACE WATER RIGHTS DATA
CLAIMS, APPLICATIONS, AND APPROPRIATIONS IN DOWNSTREAM ORDER
DIVISION NO. 1D

SOURCE LOCATION APPROPRIATOR	CARRIER	USE	GRANT IN CFS/AF	DATE OF PRIORITY	DOCKET/ APP. NUMBER	ANNOA.	FT. NT.
<u>SWAN CREEK, SOUTH FORK</u> S: 30 T: 5 R: 3E SALINE JAMES SOUKUP	PUMP	IR	.47	04/25/1956	A 8514		K
<u>SWAN CREEK, NORTH FORK</u> S: 6 T: 6 R: 2E SALINE LOWER BIG BLUE NRD	SWAN CREEK RESERVOIR 2	ST	203.30AF	08/03/1972	A 12706		
<u>SWAN CREEK RESERVOIR</u> S: 1 T: 6 R: 1E SALINE LOWER BIG BLUE NRD	PUMP	SO		08/18/1978	A 15325		
<u>SWAN CREEK, NORTH FORK, TRIB. TO</u> S: 6 T: 6 R: 2E SALINE LOWER BIG BLUE NRD	SWAN CREEK RESERVOIR 63	ST	149.30AF	08/03/1972	A 12705		
S: 25 T: 6 R: 1E SALINE LOWER BIG BLUE NRD	SWAN CREEK RESERVOIR 5	ST	773.98AF	08/04/1986	A 16517		
<u>SWAN CREEK, NORTH FORK</u> S: 27 T: 6 R: 2E SALINE FRANK & FRANK J OLIVA	PUMP	IR	.84	08/17/1960	A 9856		K
S: 34 T: 6 R: 2E SALINE EDDIE VACEK	PUMP	IR	1.57	03/18/1968	A 11376		
S: 1 T: 5 R: 2E SALINE NORBERT J & TILLIE SLEPICKA	PUMP	IR	1.64	05/25/1970	A 11950		
S: 13 T: 5 R: 2E SALINE J ROGER & M ELOISE ZABEL	PUMP	IR	1.09	09/17/1956	A 8832		K
S: 18 T: 5 R: 3E SALINE MILO E PESEK JR	PUMP	IR	.15	05/27/1963	A 10197		K
<u>SWAN CREEK, NORTH FORK, TRIB. TO</u> S: 26 T: 5 R: 2E SALINE DENNIS SCHWISOW	SCHWISOW RESERVOIR	ST	78.90AF	07/24/1967	A 11207		
<u>SCHWISOW RESERVOIR</u> S: 26 T: 5 R: 2E SALINE DENNIS SCHWISOW	PUMP	SO		07/24/1967	A 11208		
<u>SWAN CREEK</u> S: 29 T: 5 R: 3E SALINE KLASEK FARMS, INC	PUMP	IR	.53	08/03/1954	A 6558		K
<u>SWAN CREEK, TRIB. TO</u> S: 33 T: 5 R: 3E SALINE LOWER BIG BLUE NRD	SWAN CREEK RESERVOIR 2-1	ST	31.50	08/01/1983	A 16221		
<u>SWAN CREEK</u> S: 27 T: 5 R: 3E SALINE RICHARD D JISKRA	PUMP	IR	.06	02/21/1956	A 8367		K
S: 23 T: 5 R: 3E SALINE ESTHER A WEICHEL	PUMP	IR	.26	06/01/1956	A 8596		K
<u>WALNUT GROVE CREEK</u> S: 5 T: 5 R: 3E SALINE LOWER BIG BLUE NRD	SWAN CREEK RESERVOIR 67	ST	281.90AF	05/13/1987	A 16553		

See footnotes and use definitions on pages 81 and 82.

SURFACE WATER RIGHTS DATA
CLAIMS, APPLICATIONS, AND APPROPRIATIONS IN DOWNSTREAM ORDER
DIVISION NO. 1D

SOURCE LOCATION APPROPRIATOR	CARRIER	USE	GRANT IN CFS/AF	DATE OF PRIORITY	DOCKET/ APP. NUMBER	ANNOA.	FT. NT.
<u>SWAN CREEK</u>							
S: 24 T: 5 R: 3E SALINE L R AKSAMIT	PUMPS	IR	.64	08/01/1955	A 7852		K
S: 18 T: 5 R: 4E SALINE GILBERT DEKE	PUMP	IR	.19	07/28/1954	A 6501		
ELVIN F FROLIK	PUMP	IR	.73	08/18/1953	A 5481		
S: 19 T: 5 R: 4E SALINE VEL-LEO, INC	PUMP	IR	.93	01/30/1973	A 12798		
S: 20 T: 5 R: 4E SALINE DALE EBBERS	PUMP	IR	.90	01/24/1973	A 12797		
<u>SWAN CREEK TRIBUT. TO</u>							
S: 2 T: 4 R: 3E JEFFERSON GALE POHLMANN	PUMP	IR	.28	02/13/1970	A 11867		
<u>SWAN CREEK</u>							
S: 20 T: 5 R: 4E SALINE GRACE L KREUSCHER	PUMP	IR	.26	07/27/1955	A 7800		
S: 17 T: 5 R: 4E SALINE ELLEN M RUNTY	PUMP	IR	.39	04/04/1956	A 8460		
S: 16 T: 5 R: 4E SALINE DUANE HENDRICKSON ESTATE	PUMP	IR	.50	03/27/1975	A 13501		
VEL-LEO, INC	PUMP	IR	.70	02/09/1949	A 4428		
<u>TURKEY CREEK TRIBUT. TO</u>							
S: 5 T: 4 R: 4E JEFFERSON MARVIN ZIMMERMAN	PUMP	IR	.57	02/16/1977	A 14725		
MARVIN ZIMMERMAN	PUMP	IR	.66	12/23/1974	A 13328		
S: 29 T: 5 R: 4E SALINE GEORGE H SCHERLING ET AL	PUMP	IR	.69	04/27/1972	A 12616		
<u>TURKEY CREEK</u>							
S: 14 T: 5 R: 4E SALINE THEODORE SCHUERMAN	PUMP	IR	.60	05/01/1954	A 6275		
S: 24 T: 5 R: 4E SALINE ALVIN A HASENOHR	PUMP	IR	.03	05/03/1935	A 2546		K
ROGER RAHE	PUMP	IR	.16	10/16/1936	A 2645		K
LIZZIE WALDO	PUMPS	IR	.53	08/27/1940	A 3243		
S: 19 T: 5 R: 5E GAGE LIZZIE WALDO	PUMP	IR	.39	12/01/1964	A 10479		
KNOLAND J PLUCKNETT	PUMP	IR	.92	06/15/1956	A 8615		
<u>TURKEY CREEK TRIBUT. TO</u>							
S: 11 T: 5 R: 4E SALINE J M QUACKENBUSH	PUMP	IR	1.09	10/11/1978	A 15350		
<u>TURKEY CREEK</u>							
S: 30 T: 5 R: 5E GAGE EDWIN STOKEBRAND ESTATE	PUMP	IR	.29	10/18/1935	A 2562		K
S: 29 T: 5 R: 5E GAGE DAMKROGER FARMS, INC	PUMPS	IR	.18	08/20/1940	A 3235		K

SURFACE WATER RIGHTS DATA
CLAIMS, APPLICATIONS, AND APPROPRIATIONS IN DOWNSTREAM ORDER
DIVISION NO. 1D

SOURCE LOCATION APPROPRIATOR	CARRIER	USE	GRANT IN CFS/AF	DATE OF PRIORITY	DOCKET/ APP. NUMBER	ANNOA.	FT. NT.
<u>TURKEY CREEK</u>							
S: 29 T: 5 R: 5E GAGE							
ALICE DUNN	PUMP	IR	.14	03/18/1955	A 7242		K
<u>BLUE RIVER BIG</u>							
S: 28 T: 5 R: 5E GAGE							
RALPH L BUSS	PUMP	IR	.93	03/08/1962	A 10028		
EVERETT F & BERTHA T BUSS	PUMP	IR	1.09	05/03/1957	A 9484		K
S: 3 T: 4 R: 5E GAGE							
KATIE DAMKROGER	PUMP	IR	.69	05/03/1955	A 7440		K
<u>SOAP CREEK</u>							
S: 22 T: 5 R: 5E GAGE							
LORENZ SIEMS	PUMP	IR	.26	02/28/1975	A 13453		
S: 27 T: 5 R: 5E GAGE							
ELMER KATZ	PUMP	IR	.26	06/01/1972	A 12648		
<u>BLUE RIVER BIG TRIB TO</u>							
S: 18 T: 4 R: 4E JEFFERSON							
RICHARD FREESE	PUMP	IR	.56	08/17/1974	A 13151		
S: 17 T: 4 R: 4E JEFFERSON							
RICHARD FREESE	FREESE RESERVOIR NO. 1	ST	35.20AF	10/30/1974	A 13250		
<u>FREESE RESERVOIR NO. 1</u>							
S: 17 T: 4 R: 4E JEFFERSON							
RICHARD FREESE	PUMP	SO		10/30/1974	A 13251		
<u>BLUE RIVER BIG TRIB TO</u>							
S: 9 T: 4 R: 4E JEFFERSON							
EUGENE BUSCH	PUMP	IR	1.04	12/04/1975	A 13892		
EUGENE BUSCH	PUMP	IR	1.14	12/04/1975	A 13891		
EDNA C KOCH	PUMP	IR	.71	07/26/1977	A 15051		
S: 10 T: 4 R: 4E JEFFERSON							
EDNA C KOCH	PUMP	IR	5.21	07/14/1971	A 12320		
PAUL & BETTY QUACKENBUSH	PUMP	IR	1.50	06/01/1977	A 14963		
S: 15 T: 4 R: 4E JEFFERSON							
GLENN H WEICHEL	PUMP	IR	1.86	12/16/1971	A 12462		
S: 14 T: 4 R: 4E JEFFERSON							
LEON D FREESE	PUMP	IR	.41	04/30/1971	A 12242		
S: 13 T: 4 R: 4E JEFFERSON							
ROBERT E BRANDT	PUMP	IR	.30	03/06/1972	A 12531		
S: 4 T: 4 R: 4E JEFFERSON							
GERALD L GERMER	PUMP	IR	2.29	01/06/1977	A 14631		
S: 6 T: 4 R: 5E GAGE							
RALPH A & LUCILLE I PLIHAL	PUMP	IR	1.14	11/12/1975	A 13864		
S: 3 T: 4 R: 5E GAGE							
THEODORE WOLLENBURG	PUMP	IR	1.00	02/16/1977	A 14727		
S: 10 T: 4 R: 5E GAGE							
GERTRUDE PENNER	PUMP	IR	.77	04/26/1971	A 12238		

See footnotes and use definitions on pages 81 and 82.

SURFACE WATER RIGHTS DATA
CLAIMS, APPLICATIONS, AND APPROPRIATIONS IN DOWNSTREAM ORDER
DIVISION NO. 1D

SOURCE LOCATION APPROPRIATOR	CARRIER	USE	GRANT IN CFS/AF	DATE OF PRIORITY	DOCKET/ APP. NUMBER	ANNOA. R	FT. NT.
<u>BLUE RIVER, BIG</u> S: 12 T: 4 R: 5E GAGE							
BEATRICE CONCRETE CO	PUMP	IR	.57	04/09/1975	A 13543		
S: 13 T: 4 R: 5E GAGE							
LOUIS H & ELLEN ESAU JR	PUMP	IR	.91	08/26/1940	A 3241	R P-275	
LOUIS H & ELLEN ESAU JR	PUMP	IR	1.17	07/19/1954	A 6434		
LOUIE ESAU	PUMP	IR	1.63	02/02/1954	A 5924		
LOUIS H & ELLEN ESAU JR	PUMP	IR	1.43	02/21/1966	A 10780		
S: 18 T: 4 R: 6E GAGE							
RAYMOND SPILKER	PUMP	IR	.24	07/22/1940	A 3207		
CLARENCE W & HELENA R SPILKER	PUMP	IR	2.19	02/05/1958	A 9591		
S: 24 T: 4 R: 5E GAGE							
ELSIE E PENNER	PUMP	IR	2.01	09/13/1967	A 11251		
<u>CUB CREEK, TRIB, TO</u> S: 10 T: 3 R: 2E JEFFERSON							
LOWER BIG BLUE NRD	CUB CREEK RESERVOIR 17-B	ST	121.10AF	09/05/1972	A 12739		
<u>CUB CREEK RESERVOIR 17-B</u> S: 10 T: 3 R: 2E JEFFERSON							
LOWER BIG BLUE NRD	BLOBAUM-STEWART PUMPS	SO		03/21/1974	A 13001		
<u>CUB CREEK</u> S: 3 T: 3 R: 2E JEFFERSON							
LOWER BIG BLUE NRD	CUB CREEK RESERVOIR 17-A	ST	304.70AF	09/05/1972	A 12738		
<u>CUB CREEK RESERVOIR 17-A</u> S: 3 T: 3 R: 2E JEFFERSON							
LOWER BIG BLUE NRD	PUMP	SO		04/01/1975	A 13520		
LOWER BIG BLUE NRD	DEFRAIN PUMP	SO		11/15/1976	A 14554		
<u>CUB CREEK, TRIB, TO</u> S: 35 T: 4 R: 2E JEFFERSON							
LOWER BIG BLUE NRD	CUB CREEK RESERVOIR 17-C	ST	91.10AF	11/10/1966	A 10982		
<u>CUB CREEK RESERVOIR 17-C</u> S: 35 T: 4 R: 2E JEFFERSON							
LOWER BIG BLUE NRD	EISENHAUER-JORDENING PUMPS	SO		06/20/1968	A 11455		
<u>CUB CREEK</u> S: 2 T: 3 R: 2E JEFFERSON							
BARBER FARMS, INC	PUMP	IR	1.56	02/12/1969	A 11646		
S: 1 T: 3 R: 2E JEFFERSON							
HENRY A KRAUSE	PUMP	IR	.63	01/03/1966	A 10744		
<u>CUB CREEK, TRIB, TO</u> S: 12 T: 3 R: 2E JEFFERSON							
LOWER BIG BLUE NRD	CUB CREEK RESERVOIR 16-B	ST	181.30AF	04/12/1972	A 12587		
<u>CUB CREEK RESERVOIR 16-B</u> S: 12 T: 3 R: 2E JEFFERSON							
LOWER BIG BLUE NRD	BLOBAUM-RUHNKE PUMP	SO		03/30/1973	A 12848		

SURFACE WATER RIGHTS DATA
CLAIMS, APPLICATIONS, AND APPROPRIATIONS IN DOWNSTREAM ORDER
DIVISION NO. 1D

SOURCE LOCATION APPROPRIATOR	CARRIER	USE	GRANT IN CFS/AF	DATE OF PRIORITY	DOCKET/ APP NUMBER	ANNOA.	FT. NT.
<u>CUB CREEK TRIBUTORY TO</u> S: 36 T: 4 R: 2E JEFFERSON LOWER BIG BLUE NRD	CUB CREEK RESERVOIR 15-B	ST	97.40AF	04/12/1972	A 12588		
<u>CUB CREEK RESERVOIR 15-B</u> S: 36 T: 4 R: 2E JEFFERSON LOWER BIG BLUE NRD	BLOBAUM-ZULAUF PUMPS	SO		03/18/1974	A 13000		
<u>CUB CREEK TRIBUTORY TO</u> S: 7 T: 3 R: 3E JEFFERSON LOWER BIG BLUE NRD	CUB CREEK RESERVOIR 14-A	ST	636.80AF	02/22/1974	A 12987		
<u>CUB CREEK RESERVOIR 14-A</u> S: 7 T: 3 R: 3E JEFFERSON LOWER BIG BLUE NRD	PUMPS	SO		04/01/1975	A 13518		
<u>CUB CREEK TRIBUTORY TO</u> S: 31 T: 4 R: 3E JEFFERSON LOWER BIG BLUE NRD	CUB CREEK RESERVOIR 14-C	ST	113.80AF	08/04/1975	A 13704		
<u>CUB CREEK</u> S: 10 T: 3 R: 3E JEFFERSON CHARLES F & CHRISTINE M MEYER	PUMP	IR	.74	09/04/1956	A 8796		
<u>CUB CREEK TRIBUTORY TO</u> S: 22 T: 3 R: 3E JEFFERSON LOWER BIG BLUE NRD	CUB CREEK RESERVOIR 13-C	ST	247.10AF	08/04/1975	A 13703		
<u>CUB CREEK TRIBUTORY TO</u> S: 21 T: 3 R: 3E JEFFERSON LOWER BIG BLUE NRD	CUB CREEK RESERVOIR 13-D	ST	119.20AF	04/12/1972	A 12586		
<u>CUB CREEK RESERVOIR 13-D</u> S: 21 T: 3 R: 3E JEFFERSON LOWER BIG BLUE NRD	SELLENRICK PUMP	SO		03/30/1973	A 12849		
<u>CUB CREEK</u> S: 2 T: 3 R: 3E JEFFERSON VIRGIL & MAXINE BESSLER	PUMP	IR	1.30	06/29/1976	A 14292		
<u>CUB CREEK TRIBUTORY TO</u> S: 11 T: 3 R: 3E JEFFERSON LOWER BIG BLUE NRD	CUB CREEK RESERVOIR 12-A	ST	235.30AF	07/29/1969	A 11756		
<u>CUB CREEK RESERVOIR 12-A</u> S: 12 T: 3 R: 3E JEFFERSON LOWER BIG BLUE NRD	MEYERS-SCHMIDT PUMPS	SO		09/01/1971	A 12370		
<u>CUB CREEK TRIBUTORY TO</u> S: 27 T: 4 R: 3E JEFFERSON LOWER BIG BLUE NRD	CUB CREEK RESERVOIR 12-D	ST	390.00AF	08/04/1975	A 13701		
<u>CUB CREEK RESERVOIR 12-D</u> S: 27 T: 4 R: 3E JEFFERSON LOWER BIG BLUE NRD	PUMP	SO		12/28/1978	A 15380		
<u>CUB CREEK TRIBUTORY TO</u> S: 27 T: 4 R: 3E JEFFERSON HUESKE'S INC	PUMP	IR	.77	06/04/1969	A 11718		

DEPARTMENT OF WATER RESOURCES

243

See footnotes and use definitions on pages 81 and 82.

SURFACE WATER RIGHTS DATA
CLAIMS, APPLICATIONS, AND APPROPRIATIONS IN DOWNSTREAM ORDER
DIVISION NO. 1D

SOURCE LOCATION APPROPRIATOR	CARRIER	USE	GRANT IN CFS/AF	DATE OF PRIORITY	DOCKET/ APP. NUMBER	ANNOA.	FT. NT.
<u>CUB CREEK TRIBUT. TO</u> S: 25 T: 4 R: 3E JEFFERSON LOWER BIG BLUE NRD	CUB CREEK RESERVOIR 12-C	ST	194.90AF	07/06/1970	A 11991		
<u>CUB CREEK RESERVOIR 12-C</u> S: 25 T: 4 R: 3E JEFFERSON LOWER BIG BLUE NRD	JAMES POHLMAN PUMP	SO		03/18/1974	A 12997		
<u>CUB CREEK TRIBUT. TO</u> S: 2 T: 3 R: 3E JEFFERSON VIRGIL & MAXINE BESSLER	PUMP	IR	.17	08/18/1975	A 13743		
<u>CUB CREEK</u> S: 5 T: 3 R: 4E JEFFERSON L L NIDER ESTATE	PUMP	IR	.49	02/20/1975	A 13430		
<u>CUB CREEK TRIBUT. TO</u> S: 30 T: 4 R: 4E JEFFERSON LOWER BIG BLUE NRD	CUB CREEK RESERVOIR 10-A	ST	226.20AF	07/06/1970	A 11992		
<u>CUB CREEK RESERVOIR 10-A</u> S: 30 T: 4 R: 4E JEFFERSON LOWER BIG BLUE NRD	ARMIN VOGT PUMP	SO		03/18/1974	A 12998		
<u>CUB CREEK TRIBUT. TO</u> S: 7 T: 3 R: 4E JEFFERSON LOWER BIG BLUE NRD	CUB CREEK RESERVOIR 10-C	ST	68.80AF	05/07/1968	A 11413		
<u>CUB CREEK RESERVOIR 10-C</u> S: 7 T: 3 R: 4E JEFFERSON LOWER BIG BLUE NRD	MEYER-EGGERLING PUMP	SO		01/29/1976	A 13968		
<u>CUB CREEK TRIBUT. TO</u> S: 4 T: 3 R: 4E JEFFERSON LOWER BIG BLUE NRD	CUB CREEK RESERVOIR 9-B	ST	213.20AF	08/26/1977	A 15094		
<u>CUB CREEK TRIBUT. TO</u> S: 16 T: 3 R: 4E JEFFERSON LOWER BIG BLUE NRD	CUB CREEK RESERVOIR 8-B	ST	127.20AF	05/07/1968	A 11412		
<u>CUB CREEK RESERVOIR 8-B</u> S: 16 T: 3 R: 4E JEFFERSON LOWER BIG BLUE NRD	OSCAR ROSENTHAL PUMP	SO		09/01/1971	A 12371		
<u>CUB CREEK TRIBUT. TO</u> S: 15 T: 3 R: 4E JEFFERSON LOWER BIG BLUE NRD	CUB CREEK RESERVOIR 8-C	ST	207.30AF	08/26/1977	A 15095		
<u>CUB CREEK TRIBUT. TO</u> S: 11 T: 3 R: 4E JEFFERSON LOWER BIG BLUE NRD	CUB CREEK RESERVOIR G-7	ST	20.90AF	08/26/1977	A 15093		
<u>CUB CREEK</u> S: 1 T: 3 R: 4E JEFFERSON OSCAR REIMER	PUMP	IR	1.60	03/07/1975	A 13463		
<u>CUB CREEK</u> S: 36 T: 4 R: 4E JEFFERSON CLAASSEN RANCH	PUMP	IR	1.30	08/09/1972	A 12710		
<u>CUB CREEK</u> KLAR FARM, INC	PUMP	IR	2.20	08/01/1974	A 13119		

SURFACE WATER RIGHTS DATA
CLAIMS, APPLICATIONS, AND APPROPRIATIONS IN DOWNSTREAM ORDER
DIVISION NO. 1D

SOURCE LOCATION APPROPRIATOR	CARRIER	USE	GRANT IN CFS/AF	DATE OF PRIORITY	DOCKET/ APP. NUMBER	ANNOA. FT. NT.
<u>CUB CREEK TRIBUTORY</u>						
S: 13 T: 4 R: 4E JEFFERSON ERWIN BLOME	PUMP	IR	1.14	07/27/1972	A 12697	
S: 20 T: 4 R: 5E GAGE LORENZ WOLLENBURG	WOLLENBURG RESERVOIR	ST	4.90AF	11/28/1969	A 11827	
<u>CUB CREEK</u>						
S: 29 T: 4 R: 5E GAGE RONALD J & CARLYN J KOENIG	PUMP	IR	.70	07/27/1959	A 9740	
S: 28 T: 4 R: 5E GAGE HAROLD W REIMER HAROLD W REIMER	PUMP REIMER RESERVOIR	IR ST	2.21 25.00AF	07/29/1971	A 12339 A 12340	
S: 27 T: 4 R: 5E GAGE THIMM & SONS	PUMP	IR	.83	02/16/1977	A 14726	
<u>CUB CREEK TRIBUTORY</u>						
S: 34 T: 4 R: 5E GAGE LOWER BIG BLUE NRD LOWER BIG BLUE NRD	CUB CREEK RESERVOIR G-6 CUB CREEK RES. G-1 & G-1A	ST ST	26.80AF 17.10AF	04/09/1971	A 12217 A 12218	
<u>CUB CREEK</u>						
S: 24 T: 4 R: 5E GAGE EDWIN L GRAFF ROBERT L GRAFF ET AL LYNN D STEVENS	PUMP PUMP PUMP	IR IR IR	.66 1.86 .13	03/09/1957 06/03/1970 01/15/1968	A 9316 A 11955 A 11313	
<u>CUB CREEK TRIBUTORY</u>						
S: 23 T: 4 R: 5E GAGE DESSA STEVENS	PUMP	IR	.33	08/20/1970	A 12063	
<u>CUB CREEK</u>						
S: 24 T: 4 R: 5E GAGE ELSIE E PENNER	PUMP	IR	.44	04/09/1975	A 13542	
<u>BLUE RIVER BIG</u>						
S: 24 T: 4 R: 5E GAGE THEODORE GOOSSEN	PUMP	IR	1.86	07/19/1972	A 12688	
S: 19 T: 4 R: 6E GAGE HAROLD R & ELAINE J PENNER HAROLD R & ELAINE J PENNER HAROLD R & ELAINE J PENNER MARIE E PENNER MARIE E PENNER	PUMP PUMP PUMP PUMP PUMP	IR IR IR IR IR	2.13 .06 1.14 5.00 1.13	03/28/1975 03/28/1975 08/24/1979 07/30/1956 06/24/1971	A 13508 A 13509 A 15587 A 8701 A 12303	
<u>BOTTLE CREEK</u>						
S: 2 T: 3 R: 5E GAGE CHARLES WITULSKI	PUMP	IR	.47	01/29/1976	A 13971	
<u>BLUE RIVER BIG</u>						
S: 30 T: 4 R: 6E GAGE KENNETH J ZIMMERMAN	PUMP	IR	2.81	02/27/1975	A 13447	
S: 29 T: 4 R: 6E GAGE LINEWEBER & DORN	PUMP	IR	.93	07/20/1964	A 10397	

SURFACE WATER RIGHTS DATA
CLAIMS, APPLICATIONS, AND APPROPRIATIONS IN DOWNSTREAM ORDER
DIVISION NO. 1D

SOURCE LOCATION APPROPRIATOR	CARRIER	USE	GRANT IN CFS/AF	DATE OF PRIORITY	DOCKET/APP. NUMBER	ANNOA.	FT. NT.
<u>BLUE RIVER BIG TRIB TO</u> S: 5 T: 4 R: 6E GAGE GRACE A EBBERS	EBBERS RESERVOIR NO. 1	ST	85.20AF	07/24/1970	A 12030		
<u>EBBERS RESERVOIR NO. 1</u> S: 5 T: 4 R: 6E GAGE GRACE A EBBERS	PUMP	SO		07/24/1970	A 12031		
<u>BLUE RIVER BIG</u> S: 29 T: 4 R: 6E GAGE HAROLD H ENSZ	PUMP	IR	.62	10/08/1953	A 5634		
<u>BLUE RIVER BIG TRIB TO</u> S: 6 T: 3 R: 6E GAGE WILLIAM SCULLY TRUST	PUMP	IR	1.01	08/18/1978	A 15324		
<u>BLUE RIVER BIG</u> S: 32 T: 4 R: 6E GAGE RONALD L BIRD	S E C G POND	ST	19.60AF	06/30/1988	A 16678		
<u>BLUE RIVER BIG</u> S: 33 T: 4 R: 6E GAGE MINART INC.	PUMP	IR	.10	08/18/1969	A 11770		
<u>INDIAN CREEK TRIB TO</u> S: 3 T: 6 R: 6E GAGE LOWER BIG BLUE NRD	PUMP	IR	.29	08/02/1954	A 6556		K
<u>INDIAN CREEK LITTLE RESERVOIR 1-D</u> S: 15 T: 6 R: 6E GAGE LOWER BIG BLUE NRD	LITTLE INDIAN RES. 1-A	ST	27.90AF	04/02/1976	A 14143		
<u>INDIAN CREEK TRIB TO</u> S: 15 T: 6 R: 6E GAGE LOWER BIG BLUE NRD	LITTLE INDIAN CREEK RES. 1-D	ST	34.70AF	06/04/1973	A 12880		
<u>INDIAN CREEK LITTLE RESERVOIR 1-D</u> S: 15 T: 6 R: 6E GAGE LOWER BIG BLUE NRD	SCHLAKE PUMP	SO		03/21/1974	A 13002		
<u>INDIAN CREEK TRIB TO</u> S: 18 T: 6 R: 7E GAGE GENERAL AGRICULTURAL SERVICES, LTD	INDIAN CREEK RES. 6-C	ST	34.00AF	12/08/1958	A 9663		
<u>INDIAN CREEK TRIB TO</u> S: 19 T: 6 R: 7E GAGE GENERAL AGRICULTURAL SERVICES, LTD	INDIAN CREEK RES. 6-B	ST	14.00AF	12/08/1958	A 9664		
<u>INDIAN CREEK TRIB TO</u> S: 19 T: 6 R: 7E GAGE GENERAL AGRICULTURAL SERVICES, LTD	INDIAN CREEK RES. 6-A	ST	21.00AF	03/03/1955	A 7183		
<u>INDIAN CREEK</u> S: 30 T: 6 R: 7E GAGE DAVID O BOESIGER	BOESIGER RESERVOIR	ST	76.00AF	05/21/1974	A 6316		
<u>BOESIGER RESERVOIR</u> S: 30 T: 6 R: 7E GAGE DAVID O BOESIGER	PUMP	SO		07/14/1956	A 8670		
<u>INDIAN CREEK TRIB TO</u> S: 36 T: 6 R: 6E GAGE ERVIN SCHERNIKAU	SCHERNIKAU RESERVOIR	ST	20.00AF	11/19/1956	A 8983		
<u>SCHERNIKAU RESERVOIR</u> S: 36 T: 6 R: 6E GAGE ERVIN SCHERNIKAU	PUMP	SO		11/19/1956	A 9469		

SURFACE WATER RIGHTS DATA
CLAIMS, APPLICATIONS, AND APPROPRIATIONS IN DOWNSTREAM ORDER
DIVISION NO. 1D

SOURCE LOCATION APPROPRIATOR	CARRIER	USE	GRANT IN CFS/AF	DATE OF PRIORITY	DOCKET/APP. NUMBER	ANNO. FT. NT.
<u>INDIAN CREEK TRIB. TO</u> S: 21 T: 6 R: 6E GAGE LOWER BIG BLUE NRD	LITTLE INDIAN CREEK RES. 3-D	ST	41.03AF	08/24/1966	A 10940	
<u>INDIAN CREEK LITTLE RESERVOIR 3-D</u> S: 21 T: 6 R: 6E GAGE LOWER BIG BLUE NRD	SPLIKER & TALLEY PUMPS	SO		08/24/1966	A 10941	
<u>TOWN CREEK TRIB. TO</u> S: 7 T: 5 R: 7E GAGE GENERAL AGRICULTURAL SERVICES, LTD	INDIAN CREEK RES. 9-B	ST	15.00AF	12/16/1958	A 9669	
S: 12 T: 5 R: 6E GAGE GENERAL AGRICULTURAL SERVICES, LTD	INDIAN CREEK RES. 9-A	ST	38.00AF	12/16/1958	A 9668	
S: 13 T: 5 R: 6E GAGE GENERAL AGRICULTURAL SERVICES, LTD	INDIAN CREEK RES. 9-11	ST	11.00AF	12/16/1958	A 9667	
S: 24 T: 5 R: 6E GAGE GENERAL AGRICULTURAL SERVICES, LTD	INDIAN CREEK RES. 9-D	ST	20.00AF	12/16/1958	A 9670	
S: 24 T: 5 R: 6E GAGE GENERAL AGRICULTURAL SERVICES, LTD	INDIAN CREEK RES. 9-24	ST	5.00AF	04/17/1959	A 9721	
<u>INDIAN CREEK</u> S: 15 T: 4 R: 6E GAGE J LUTHER HOYLE	PUMP	IR	1.91	11/29/1984	A 16346	
S: 22 T: 4 R: 6E GAGE GARY L CARSTENS	PUMP	IR	1.04	08/13/1984	A 16322	
ALVIN MILLER	PUMP	IR	.45	11/29/1984	A 16347	
<u>BLUE RIVER BIG TRIB. TO</u> S: 4 T: 3 R: 6E GAGE LAVERNA DUSENBERY	DUSENBERY-DOYLE RES.	ST	75.00AF	10/17/1978	A 15351	#
S: 10 T: 3 R: 6E GAGE JOHN F ABRAHAMS	PUMP	IR	.20	04/03/1931	A 2196	
<u>BLUE RIVER BIG</u> S: 2 T: 3 R: 6E GAGE ROBERT G TYSER	PUMPS	IR	.15	07/14/1955	A 7762	
MAGDALENE ANDREAS	PUMP	IR	1.99	07/05/1974	A 13064	K
S: 1 T: 3 R: 6E GAGE WILLIAM E & MARY GOOSSEN	PUMP	IR	.29	10/13/1953	A 5640	
<u>BEAR CREEK TRIB. TO</u> S: 21 T: 5 R: 8E GAGE LOWER BIG BLUE NRD	BEAR CREEK RESERVOIR 7-J	ST	97.70AF	11/28/1969	A 11828	
<u>BEAR CREEK RESERVOIR 7-J</u> S: 21 T: 5 R: 8E GAGE LOWER BIG BLUE NRD	PARDE PUMP	SO		02/18/1971	A 12165	
<u>BEAR CREEK TRIB. TO</u> S: 17 T: 5 R: 8E GAGE LOWER BIG BLUE NRD	BEAR CREEK RESERVOIR 7-G	ST	52.00AF	05/03/1976	A 14201	
S: 19 T: 5 R: 8E GAGE LOWER BIG BLUE NRD	BEAR CREEK RESERVOIR 7-F	ST	83.90AF	09/23/1971	A 12386	

DEPARTMENT OF WATER RESOURCES

SURFACE WATER RIGHTS DATA
CLAIMS, APPLICATIONS, AND APPROPRIATIONS IN DOWNSTREAM ORDER
DIVISION NO. 1D

SOURCE LOCATION APPROPRIATOR	CARRIER	USE	GRANT IN CFS/AF	DATE OF PRIORITY	DOCKET/ APP. NUMBER	ANNOA.	FT. NT.
<u>BEAR CREEK TRIB. TO</u> S: 13 T: 5 R: 7E GAGE LOWER BIG BLUE NRD	BEAR CREEK RESERVOIR 7-E	ST	60.90AF	02/28/1975	A 13451		
S: 23 T: 5 R: 7E GAGE LOWER BIG BLUE NRD	BEAR CREEK RESERVOIR 7-B	ST	64.40AF	02/07/1967	A 11039		
<u>BEAR CREEK RESERVOIR 7-B</u> S: 23 T: 5 R: 7E GAGE LOWER BIG BLUE NRD	DEBUHR-HARMS PUMP	SO		04/28/1970	A 11924		
<u>BEAR CREEK TRIB. TO</u> S: 25 T: 5 R: 7E GAGE LOWER BIG BLUE NRD	BEAR CREEK RESERVOIR 7-C	ST	38.60AF	11/28/1969	A 11829		
<u>BEAR CREEK RESERVOIR 7-C</u> S: 25 T: 5 R: 7E GAGE LOWER BIG BLUE NRD	JURGENS PUMP	SO		07/06/1971	A 12317		
<u>BEAR CREEK</u> S: 26 T: 5 R: 7E GAGE EDWARD G & BERNICE L PARDE	PUMP	IR	2.13	12/30/1964	A 10494		
S: 27 T: 5 R: 7E GAGE THEES EHMEN	PUMP	IR	.60	05/09/1977	A 14935		
<u>BEAR CREEK TRIB. TO</u> S: 27 T: 5 R: 7E GAGE LOWER BIG BLUE NRD	BEAR CREEK RESERVOIR 7-D	ST	98.23AF	11/06/1964	A 10465		
<u>BEAR CREEK RESERVOIR 7-D</u> S: 27 T: 5 R: 7E GAGE LOWER BIG BLUE NRD	THEES EHMEN PUMP	SO		06/17/1969	A 11728		
<u>BEAR CREEK</u> S: 34 T: 5 R: 7E GAGE GEORGE G DORN ESTATE	PUMP	IR	.43	02/19/1957	A 9226		
<u>BEAR CREEK TRIB. TO</u> S: 6 T: 4 R: 8E GAGE LOWER BIG BLUE NRD	BEAR CREEK RESERVOIR 8-C	ST	92.00AF	08/04/1975	A 13705		
S: 11 T: 4 R: 7E GAGE LOWER BIG BLUE NRD	BEAR CREEK RESERVOIR 8-B	ST	68.30AF	04/18/1966	A 10834		
<u>BEAR CREEK RESERVOIR 8-B</u> S: 11 T: 4 R: 7E GAGE LOWER BIG BLUE NRD	BUSBOOM PUMPS	SO		06/17/1969	A 11729		
<u>BEAR CREEK TRIB. TO</u> S: 33 T: 5 R: 7E GAGE LOWER BIG BLUE NRD	BEAR CREEK RESERVOIR 6-A	ST	32.50AF	08/04/1975	A 13702		
S: 9 T: 4 R: 7E GAGE LOWER BIG BLUE NRD	BEAR CREEK RESERVOIR 6-B	ST	92.50AF	04/18/1966	A 10833		
<u>PIERCE CREEK TRIB. TO</u> S: 33 T: 6 R: 7E GAGE LOWER BIG BLUE NRD	BEAR CREEK RESERVOIR 4-A	ST	155.50AF	05/22/1968	A 11430		

SURFACE WATER RIGHTS DATA
CLAIMS, APPLICATIONS, AND APPROPRIATIONS IN DOWNSTREAM ORDER
DIVISION NO. 1D

SOURCE LOCATION APPROPRIATOR	CARRIER	USE	GRANT IN CFS/AF	DATE OF PRIORITY	DOCKET/APP NUMBER	ANNOA.	FT. OF MT.
<u>BEAR CREEK RESERVOIR 4-A</u> S: 33 T: 6 R: 7E GAGE LOWER BIG BLUE NRD	G BUSBOOM PUMPS	SO		04/28/1970	A 11926		
<u>PIERCE CREEK, TRIB. TO</u> S: 4 T: 5 R: 7E GAGE LOWER BIG BLUE NRD	BEAR CREEK RESERVOIR 4-C	ST	54.80AF	05/22/1968	A 11431		
S: 11 T: 5 R: 7E GAGE LOWER BIG BLUE NRD	BEAR CREEK RESERVOIR 5-B	ST	43.90AF	10/21/1974	A 13244		
S: 10 T: 5 R: 7E GAGE LOWER BIG BLUE NRD	BEAR CREEK RESERVOIR 5-A	ST	112.70AF	10/21/1974	A 13243		
S: 20 T: 5 R: 7E GAGE LOWER BIG BLUE NRD	BEAR CREEK RESERVOIR 3-B	ST	30.40AF	11/03/1967	A 11270		
S: 21 T: 5 R: 7E GAGE LOWER BIG BLUE NRD	BEAR CREEK RESERVOIR 3-C	ST	60.00AF	11/22/1967	A 11279		
S: 30 T: 5 R: 7E GAGE LOWER BIG BLUE NRD	BEAR CREEK RESERVOIR 3-A	ST	77.30AF	02/07/1967	A 11038		
<u>BEAR CREEK RESERVOIR 3-A</u> S: 30 T: 5 R: 7E GAGE LOWER BIG BLUE NRD	F DAUBENDIEK PUMPS	SO		04/28/1970	A 11925		
<u>PIERCE CREEK</u> S: 31 T: 5 R: 7E GAGE FRED DAUBENDIEK	PUMP	IR	.59	06/12/1969	A 11726		
S: 6 T: 4 R: 7E GAGE WILLIAM D ZIMMERMAN	PUMP	IR	1.20	02/04/1957	A 9163		
<u>BEAR CREEK</u> S: 7 T: 4 R: 7E GAGE RICHARD BAEHR	PUMP	IR	.71	08/11/1969	A 11765		
<u>BEAR CREEK, TRIB. TO</u> S: 12 T: 4 R: 6E GAGE LOWER BIG BLUE NRD	BEAR CREEK RESERVOIR 2-B	ST	128.20AF	12/08/1972	A 12775		
S: 18 T: 4 R: 7E GAGE LOWER BIG BLUE NRD	BEAR CREEK RESERVOIR 2-A	ST	111.90AF	12/08/1972	A 12774		
<u>BEAR CREEK</u> S: 26 T: 4 R: 6E GAGE JAMES A & LO IDA F THORNBURG	PUMP	IR	.96	02/11/1976	A 14015		
S: 25 T: 4 R: 6E GAGE RENKEN W & AMANDA LENERS	PUMP	IR	1.60	07/12/1968	A 11485		
S: 36 T: 4 R: 6E GAGE DEPARTMENT OF INSTITUTIONS DEPARTMENT OF INSTITUTIONS	PUMPS PUMPS	IR IR	.95 5.23	04/22/1928 01/10/1957	A 2010 A 9092		
<u>BEAR CREEK, TRIB. TO</u> S: 25 T: 4 R: 6E GAGE DEAN THORNBURG	THORNBURG RESERVOIR NO. 1	ST	41.20AF	08/03/1979	A 15539		

SURFACE WATER RIGHTS DATA
CLAIMS, APPLICATIONS, AND APPROPRIATIONS IN DOWNSTREAM ORDER
DIVISION NO. 1D

SOURCE LOCATION APPROPRIATOR	CARRIER	USE	GRANT IN CFS/AF	DATE OF PRIORITY	DOCKET/ APP. NUMBER	ANNOA.	FT. NT.
<u>THORNBURG RESERVOIR NO. 1</u> S: 25 T: 4 R: 6E GAGE DEAN THORNBURG	PUMP	SO		03/26/1980	A 15634		
<u>BEAR CREEK TRIB. TO</u> S: 29 T: 4 R: 7E GAGE LOWER BIG BLUE NRD	BEAR CREEK RESERVOIR 2-1	ST	26.80AF	12/23/1970	A 12131		
<u>BEAR CREEK</u> S: 1 T: 3 R: 6E GAGE HERBERT H ZIMMERMAN	PUMP	IR	.41	01/27/1978	A 15176		
<u>BLUE RIVER, BIG</u> S: 12 T: 3 R: 6E GAGE ALVIN & SENA DORN	PUMP	IR	2.61	04/08/1976	A 14169		
S: 7 T: 3 R: 7E GAGE HERMAN BUSS	PUMP	IR	1.69	03/23/1961	A 9913		
S: 13 T: 3 R: 6E GAGE WILLIAM E & MARY GOOSSEN	PUMP	IR	.09	04/24/1940	A 3142		
S: 13 T: 3 R: 6E GAGE WILLIAM E & MARY GOOSSEN	PUMP	IR	.83	09/14/1955	A 8122		K
<u>CEDAR CREEK</u> S: 9 T: 4 R: 8E GAGE LOWER BIG BLUE NRD	BEAR CREEK RESERVOIR 9-A	ST	227.00AF	02/16/1977	A 14728		
<u>CEDAR CREEK TRIB. TO</u> S: 8 T: 4 R: 8E GAGE LOWER BIG BLUE NRD	BEAR CREEK RESERVOIR 9-F	ST	31.20AF	05/03/1977	A 14926		
S: 24 T: 4 R: 7E GAGE LOWER BIG BLUE NRD	BEAR CREEK RESERVOIR 9-B	ST	107.80AF	08/22/1969	A 11778		
<u>BEAR CREEK RESERVOIR 9-B</u> S: 24 T: 4 R: 7E GAGE LOWER BIG BLUE NRD	E MILLER PUMPS	SO		08/22/1969	A 11780		
<u>CEDAR CREEK TRIB. TO</u> S: 23 T: 4 R: 7E GAGE LOWER BIG BLUE NRD	BEAR CREEK RESERVOIR 9-E	ST	57.40AF	08/22/1969	A 11779		
<u>BEAR CREEK RESERVOIR 9-E</u> S: 23 T: 4 R: 7E GAGE LOWER BIG BLUE NRD	ELMER SCHUSTER PUMP	SO		08/22/1969	A 11781		
<u>CEDAR CREEK</u> S: 35 T: 4 R: 7E GAGE GARY L CARSTENS	PUMP	IR	.94	08/10/1981	A 15962		
<u>CEDAR CREEK TRIB. TO</u> S: 27 T: 4 R: 7E GAGE LOWER BIG BLUE NRD	BEAR CREEK RESERVOIR 9-C	ST	108.20AF	08/31/1976	A 14432		
S: 34 T: 4 R: 7E GAGE LOWER BIG BLUE NRD	BEAR CREEK RESERVOIR 9-D	ST	82.00AF	09/21/1970	A 12082		
<u>BEAR CREEK RESERVOIR 9-D</u> S: 34 T: 4 R: 7E GAGE LOWER BIG BLUE NRD	PUMP	SO		03/18/1974	A 12999		

SURFACE WATER RIGHTS DATA
CLAIMS, APPLICATIONS, AND APPROPRIATIONS IN DOWNSTREAM ORDER
DIVISION NO. 1D

SOURCE LOCATION APPROPRIATOR	CARRIER	USE	GRANT IN CFS/AF	DATE OF PRIORITY	DOCKET/ APP. NUMBER	ANNOA.	FT. NT.
CEDAR CREEK							
S: 10 T: 3 R: 7E GAGE HARVEY CRAMER	PUMP	IR	1.19	03/12/1976	A 14088		
S: 9 T: 3 R: 73 GAGE IDEUS, MORRIS, GERDES	PUMP	IR	9.34	08/04/1983	A 16224		
BLUE RIVER, BIG							
S: 18 T: 3 R: 7E GAGE WILLIAM E & MARY GOOSSEN	PUMP	IR	3.17	02/07/1969	A 11636		
ALVINA STROUGH	PUMP	IR	2.01	12/27/1974	A 13334		
S: 13 T: 3 R: 6E GAGE LOUIS & MARTHA GOOSSEN	PUMP	IR	1.14	03/12/1976	A 14090		
WILLIAM E & MARY GOOSSEN	PUMP	IR	1.29	08/10/1981	A 15963		
S: 24 T: 3 R: 6E GAGE C A ANDERSON	PUMP	IR	.41	07/24/1934	A 2438		
C A ANDERSON	PUMP	IR	.76	02/23/1956	A 8373		
S: 19 T: 3 R: 7E GAGE JOHN D REMMERS	PUMP	IR	2.07	01/16/1976	A 13946		
JOHN D REMMERS	PUMP	IR	1.97	02/07/1964	A 10303		
JOHN D REMMERS	PUMP	IR	.73	01/17/1973	A 12792		
S: 30 T: 3 R: 7E GAGE MILDRED A BERNARD	PUMP	IR	1.36	11/22/1955	A 8261		
S: 20 T: 3 R: 7E GAGE ARNOLD F BEHRENS	PUMP	IR	.57	03/18/1955	A 7241		
S: 29 T: 3 R: 7E GAGE ARTHUR J & MARTHA L ZARYBNICKY	PUMP	IR	.27	04/27/1956	A 8522		
JOHN BAEHR	PUMP	IR	1.08	06/21/1956	A 8635		
ARTHUR J & MARTHA L ZARYBNICKY	PUMP	IR	.19	01/04/1949	A 4416		
ARTHUR J & MARTHA L ZARYBNICKY	PUMP	IR	.28	04/09/1971	A 12219		
THEODORE R LEITSCHUCK	PUMP	IR	.17	02/23/1981	A 15772		
S: 5 T: 2 R: 7E GAGE VIOLA HUTCHINSON	PUMP	IR	5.07	07/10/1974	A 13070		
JOSEPH W CRANE	PUMP	IR	2.31	07/01/1964	A 10389		
VIOLA HUTCHINSON	PUMP	IR	2.29	12/02/1975	A 13887		
MUD CREEK, TRIB. TO							
S: 1 T: 3 R: 8E GAGE LOWER BIG BLUE NRD	MUD CREEK RESERVOIR 2-H	ST	87.40AF	04/06/1965	A 10607		
MUD CREEK RESERVOIR 2-H							
S: 1 T: 3 R: 8E GAGE LOWER BIG BLUE NRD	LENERS PUMP	SO		03/30/1973	A 12850		
MUD CREEK, TRIB. TO							
S: 23 T: 4 R: 8E GAGE LOWER BIG BLUE NRD	MUD CREEK RESERVOIR 2-D	ST	50.70AF	06/26/1964	A 10388		
MUD CREEK RESERVOIR 2-D							
S: 23 T: 4 R: 8E GAGE LOWER BIG BLUE NRD	PUMP	SO		11/15/1976	A 14553		

SURFACE WATER RIGHTS DATA
CLAIMS, APPLICATIONS, AND APPROPRIATIONS IN DOWNSTREAM ORDER
DIVISION NO. 1D

SOURCE LOCATION APPROPRIATOR	CARRIER	USE	GRANT IN CFS/AF	DATE OF PRIORITY	DOCKET/ APP. NUMBER	ANNOA.	FT. NT.
<u>MUD CREEK TRIB TO</u>							
S: 22 T: 4 R: 8E GAGE LOWER BIG BLUE NRD	MUD CREEK RESERVOIR 2-C	ST	71.10AF	04/06/1965	A 10605		
S: 33 T: 4 R: 8E GAGE LOWER BIG BLUE NRD	MUD CREEK RESERVOIR 5-A	ST	124.79AF	04/06/1965	A 10604		
<u>MUD CREEK RESERVOIR 5-A</u>							
S: 33 T: 4 R: 8E GAGE LOWER BIG BLUE NRD	LENERS PUMP	SO		03/12/1976	A 14089		
<u>MUD CREEK</u>							
S: 36 T: 4 R: 7E GAGE LOWER BIG BLUE NRD	MUD CREEK RESERVOIR 2-A	ST	252.80AF	08/06/1970	A 12054		
S: 22 T: 3 R: 7E GAGE ALFRED DAUBENDIEK JR	DAUBENDIEK RESERVOIR NO 1	SS	8.40AF	08/10/1981	A 15960	A-15414	B
<u>MUD CREEK TRIB TO</u>							
S: 22 T: 3 R: 7E GAGE ALFRED DAUBENDIEK JR	PUMP	IR	.10	03/29/1977	A 14862		
S: 22 T: 3 R: 7E GAGE ALFRED DAUBENDIEK JR	DAUBENDIEK RES. NO. 1	ST	8.40AF	02/07/1979	A 15414		
<u>DAUBENDIEK RESERVOIR NO. 1</u>							
S: 22 T: 3 R: 7E GAGE ALFRED DAUBENDIEK JR	PUMP	S1		01/17/1980	A 15609	A-14862	
S: 22 T: 3 R: 7E GAGE ALFRED DAUBENDIEK JR	PUMP	SO		01/17/1980	A 15609		
<u>MUD CREEK</u>							
S: 22 T: 3 R: 7E GAGE ALFRED DAUBENDIEK JR	PUMP	IR	1.04	01/05/1977	A 14628		
<u>BLOODY RUN TRIB TO</u>							
S: 9 T: 3 R: 8E GAGE LOWER BIG BLUE NRD	MUD CREEK RESERVOIR 4-E	ST	77.00AF	04/06/1965	A 10603		
S: 16 T: 3 R: 8E GAGE LOWER BIG BLUE NRD	MUD CREEK RESERVOIR 4-D	ST	57.23AF	04/06/1965	A 10602		
S: 21 T: 3 R: 8E GAGE LOWER BIG BLUE NRD	MUD CREEK RESERVOIR 4-C	ST	71.39AF	04/06/1965	A 10601		
<u>BLOODY RUN</u>							
S: 13 T: 3 R: 7E GAGE LOWER BIG BLUE NRD	MUD CREEK RESERVOIR 4-J	ST	1824.95AF	06/19/1967	A 11177		
<u>BLOODY RUN TRIB TO</u>							
S: 12 T: 3 R: 7E GAGE LOWER BIG BLUE NRD	MUD CREEK RESERVOIR 4-8	ST	37.90AF	04/07/1971	A 12211		
<u>MUD CREEK</u>							
S: 22 T: 3 R: 7E GAGE ALFRED DAUBENDIEK JR	DAUBENDIEK PIT	ST	31.00AF	08/10/1981	A 15961		
<u>MUD CREEK TRIB TO</u>							
S: 21 T: 3 R: 7E GAGE ALFRED DAUBENDIEK JR	PUMP	IR	.94	01/17/1980	A 15610		

SURFACE WATER RIGHTS DATA
CLAIMS, APPLICATIONS, AND APPROPRIATIONS IN DOWNSTREAM ORDER
DIVISION NO. 1D

SOURCE LOCATION APPROPRIATOR	CARRIER	USE	GRANT IN CFS/AF	DATE OF PRIORITY	DOCKET/ APP. NUMBER	ANNOA. FT. NT.
<u>MUD CREEK</u> S: 34 T: 3 R: 7E GAGE CLARENCE L MCKINZIE	MCKINZIE RESERVOIR NO. 1	ST	.53AF	03/16/1978	A 15205	
<u>MUD CREEK, TRIB. TO</u> S: 35 T: 3 R: 7E GAGE LOWER BIG BLUE NRD	MUD CREEK RESERVOIR 3-A	ST	161.06AF	04/06/1965	A 10606	
<u>BLUE RIVER, BIG</u> S: 8 T: 2 R: 7E GAGE LARRY FRERICHS	PUMP	IR	1.50	05/07/1982	A 16102	
S: 9 T: 2 R: 7E GAGE DUDLEY TRUMP	PUMP	IR	.56	08/02/1955	A 7857	
LYNN L HARDEN	PUMP	IR	1.36	05/12/1966	A 10845	
S: 17 T: 2 R: 7E GAGE WAYNE H & FLORENCE E MARPLES TRUST	PUMP	IR	2.31	03/17/1965	A 10571	
FLORENCE E MARPLES	PUMP	IR	.21	07/27/1955	A 7802	K
FLORENCE E MARPLES	PUMP	IR	.91	12/27/1971	A 12469	
ROLAND F DORN	BLUE SPRINGS PLANT	PR	450.00	/1868	D 1047	
ROLAND F DORN	BLUE SPRINGS PLANT	DC		11/07/1922	A 1692	D-1047
ROLAND F DORN	BLUE SPRINGS PLANT	DC		12/15/1922	A 1698	D-1047
<u>BILL'S CREEK</u> S: 2 T: 2 R: 6E GAGE GEORGE E & GAROLDENE A PINKERTON	PUMP	IR	.30	08/23/1956	A 8766	K
S: 11 T: 2 R: 6E GAGE ALLINGTON FARMS	PUMP	IR	.50	01/29/1957	A 9149	
<u>INDIAN CREEK, BIG</u> S: 3 T: 1 R: 4E JEFFERSON LOWER BIG BLUE NRD	BIG INDIAN RES. 8-G	ST	94.40AF	06/23/1972	A 12671	
<u>INDIAN CREEK, BIG, TRIB. TO</u> S: 4 T: 1 R: 4E JEFFERSON LOWER BIG BLUE NRD	BIG INDIAN CREEK RES. 8-F	ST	51.00AF	06/23/1972	A 12670	
S: 33 T: 2 R: 4E JEFFERSON LOWER BIG BLUE NRD	BIG INDIAN CREEK RES. 8-E	ST	166.00AF	06/23/1972	A 12669	
<u>INDIAN CREEK, BIG, RESERVOIR 8-E</u> S: 33 T: 2 R: 4E JEFFERSON LOWER BIG BLUE NRD	FREITAGE PUMP	SO		08/29/1974	A 13179	
LOWER BIG BLUE NRD	PRETZER PUMP	SO		08/30/1976	A 14428	
<u>INDIAN CREEK, BIG, TRIB. TO</u> S: 6 T: 2 R: 4E JEFFERSON LOWER BIG BLUE NRD	BIG INDIAN CREEK RES. 10-A	ST	178.80AF	01/03/1966	A 10742	
<u>INDIAN CREEK, BIG, RESERVOIR 10-A</u> S: 6 T: 2 R: 4E JEFFERSON LOWER BIG BLUE NRD	SASSE PUMP	SO		01/16/1969	A 11616	

SURFACE WATER RIGHTS DATA
CLAIMS, APPLICATIONS, AND APPROPRIATIONS IN DOWNSTREAM ORDER
DIVISION NO. 1D

SOURCE LOCATION APPROPRIATOR	CARRIER	USE	GRANT IN CFS/AF	DATE OF PRIORITY	DOCKET/ APP. NUMBER	ANNOA.	FT. NT.
<u>INDIAN CREEK, BIG, TRIB. TO</u> S: 16 T: 2 R: 4E JEFFERSON LOWER BIG BLUE NRD	BIG INDIAN CREEK RES. 9-B	ST	89.80AF	01/12/1965	A 10508		
<u>INDIAN CREEK, BIG, RESERVOIR 9-B</u> S: 16 T: 2 R: 4E JEFFERSON LOWER BIG BLUE NRD	SCHROEDER PUMP	SO		08/25/1969	A 11782		
LOWER BIG BLUE NRD	SCHROEDER PUMP	SO		04/19/1974	A 13025		
S: 9 T: 2 R: 4E JEFFERSON LOWER BIG BLUE NRD	PUMP	SO		04/01/1975	A 13519		
<u>INDIAN CREEK, BIG, TRIB. TO</u> S: 15 T: 2 R: 4E JEFFERSON LOWER BIG BLUE NRD	BIG INDIAN CREEK RES. 8-B	ST	66.20AF	01/12/1965	A 10504		
<u>INDIAN CREEK, BIG, RESERVOIR 8-B</u> S: 15 T: 2 R: 4E JEFFERSON LOWER BIG BLUE NRD	DAMROW PUMP	SO		02/20/1969	A 11652		
<u>INDIAN CREEK, BIG, TRIB. TO</u> S: 27 T: 2 R: 4E JEFFERSON MELVIN WEERS	PUMP	IR	3.46	12/15/1977	A 15152		
S: 1 T: 2 R: 4E JEFFERSON LOWER BIG BLUE NRD	BIG INDIAN CREEK RES. 17-B	ST	203.18AF	01/12/1965	A 10500		
<u>INDIAN CREEK, BIG, RESERVOIR 17-B</u> S: 36 T: 3 R: 4E JEFFERSON LOWER BIG BLUE NRD	HIRSCHLER-NICKERSON PUMPS	SO		08/22/1966	A 10937		
LOWER BIG BLUE NRD	HIRSCHLER PUMP	SO		07/10/1974	A 13069		
<u>INDIAN CREEK, BIG, TRIB. TO</u> S: 13 T: 2 R: 4E JEFFERSON EDWIN SCHMIDT	PUMP	IR	.93	08/03/1979	A 15538		
S: 24 T: 2 R: 4E JEFFERSON LOWER BIG BLUE NRD	BIG INDIAN CREEK RES. 17-A	ST	260.00AF	03/28/1966	A 10815		
<u>INDIAN CREEK, BIG, RESERVOIR 17-A</u> S: 24 T: 2 R: 4E JEFFERSON LOWER BIG BLUE NRD	OLTMAN PUMPS	SO		08/13/1969	A 11766		
LOWER BIG BLUE NRD	DAMROW PUMP	SO		05/26/1972	A 12645		
<u>INDIAN CREEK, BIG, TRIB. TO</u> S: 7 T: 1 R: 5E GAGE CLAIR CALLAN	CALLAN RESERVOIR	ST	137.00AF	10/23/1963	A 10254		
<u>SPRING CREEK, TRIB. TO</u> S: 36 T: 2 R: 4E JEFFERSON LOWER BIG BLUE NRD	BIG INDIAN CREEK RES. 7-A	ST	258.60AF	06/15/1967	A 11172		
<u>INDIAN CREEK, BIG, RESERVOIR 7-A</u> S: 36 T: 2 R: 4E JEFFERSON LOWER BIG BLUE NRD	PUMP	SO		12/14/1978	A 15375		

SURFACE WATER RIGHTS DATA
CLAIMS, APPLICATIONS, AND APPROPRIATIONS IN DOWNSTREAM ORDER
DIVISION NO. 1D

SOURCE LOCATION APPROPRIATOR	CARRIER	USE	GRANT IN CFS/AF	DATE OF PRIORITY	DOCKET/ APP. NUMBER	ANNOA. FT. NT.
<u>INDIAN CREEK, BIG TRIB TO</u> S: 30 T: 2 R: 5E GAGE LOWER BIG BLUE NRD	BIG INDIAN CREEK RES. 7-B	ST	122.00AF	01/12/1965	A 10499	
<u>INDIAN CREEK, BIG RESERVOIR 7-B</u> S: 30 T: 2 R: 5E GAGE LOWER BIG BLUE NRD	RAYMOND J THOMSEN PUMP	SO		08/15/1967	A 11224	
<u>INDIAN CREEK, BIG TRIB TO</u> S: 31 T: 2 R: 5E GAGE LOWER BIG BLUE NRD	BIG INDIAN CREEK RES. 7-1-B	ST	39.70AF	06/15/1965	A 10643	
S: 5 T: 1 R: 5E GAGE LOWER BIG BLUE NRD	BIG INDIAN CREEK RES. 6-B	ST	106.60AF	08/15/1967	A 11225	
<u>ELM CREEK</u> S: 5 T: 2 R: 5E GAGE LOWER BIG BLUE NRD	BIG INDIAN CREEK RES. 16-B	ST	109.70AF	12/23/1970	A 12130	
<u>ELM CREEK, TRIB TO</u> S: 22 T: 2 R: 5E GAGE ANNA S HUBKA MELVIN HUBKA	PUMP PUMP	IR IR	.56 .61	08/03/1973 03/29/1972	A 12918 A 12569	
<u>ELM CREEK AND ELM CREEK, TRIB TO</u> S: 33 T: 2 R: 5E GAGE LOWER BIG BLUE NRD	BIG INDIAN CREEK RES. 16-C	ST	336.00AF	04/19/1974	A 13024	
<u>INDIAN CREEK, BIG TRIB TO</u> S: 3 T: 1 R: 5E GAGE LOWER BIG BLUE NRD	BIG INDIAN CREEK RES. 6-E	ST	49.54AF	01/12/1965	A 10501	
S: 9 T: 1 R: 5E GAGE LOWER BIG BLUE NRD	BIG INDIAN CREEK RES. 6-G	ST	64.70AF	09/15/1967	A 11252	
S: 2 T: 1 R: 5E GAGE LOWER BIG BLUE NRD	BIG INDIAN CREEK RES. 6-F	ST	45.69AF	01/12/1965	A 10503	
S: 21 T: 1 R: 5E GAGE LOWER BIG BLUE NRD	BIG INDIAN CREEK RES. 5-F	ST	103.50AF	05/18/1971	A 12266	
S: 16 T: 1 R: 5E GAGE LOWER BIG BLUE NRD	BIG INDIAN CREEK RES. 5-E	ST	58.80AF	05/18/1971	A 12267	
S: 23 T: 1 R: 5E GAGE LOWER BIG BLUE NRD	BIG INDIAN CREEK RES. 5-D	ST	100.60AF	11/16/1965	A 10717	
<u>INDIAN CREEK, BIG RESERVOIR 5-D</u> S: 23 T: 1 R: 5E GAGE LOWER BIG BLUE NRD	PUMP	SO		10/30/1974	A 13249	
<u>INDIAN CREEK, BIG</u> S: 13 T: 1 R: 5E GAGE MICHAEL VITOSH	PUMP	IR	2.19	01/17/1978	A 15164	
S: 24 T: 1 R: 5E GAGE ARNOLD VITOSH	PUMP	IR	1.57	05/11/1979	A 15476	

SURFACE WATER RIGHTS DATA
CLAIMS, APPLICATIONS, AND APPROPRIATIONS IN DOWNSTREAM ORDER
DIVISION NO. 10

SOURCE LOCATION APPROPRIATOR	CARRIER	USE	GRANT IN CFS/AF	DATE OF PRIORITY	DOCKET/ APP. NUMBER	ANNOA.	FT. NT.
<u>INDIAN CREEK, BIG, TRIB. TO</u> S: 25 T: 1 R: 5E GAGE LOWER BIG BLUE NRD	BIG INDIAN CREEK RES. 5-A	ST	125.60AF	01/03/1966	A 10743		
<u>INDIAN CREEK, BIG, RESERVOIR 5-A</u> S: 25 T: 1 R: 5E GAGE LOWER BIG BLUE NRD HOCKENBARY RANCH COMPANY	DUIS PUMP PUMP	SO SO		01/29/1976 01/12/1984	A 13970 A 16260		
<u>ASH CREEK</u> S: 14 T: 2 R: 5E GAGE JAMES SNYDER JR JAMES SNYDER JR	PUMP SNYDER RESERVOIR NO. 1	IR ST	2.00 7.20AF	08/23/1972 08/23/1972	A 12724 A 12725		
<u>SNYDER RESERVOIR NO. 1</u> S: 14 T: 2 R: 5E GAGE JAMES SNYDER JR	PUMP	SI		08/23/1972	A 12726	A-12724	
<u>ASH CREEK</u> S: 23 T: 2 R: 5E GAGE LARRY & GARY VITOSH	PUMP	IR	2.11	10/28/1965	A 10709		
<u>ASH CREEK, TRIB. TO</u> S: 22 T: 2 R: 5E GAGE ANNA S HUBKA	PUMP	IR	1.90	08/03/1973	A 12919		
S: 25 T: 2 R: 5E GAGE MELVIN D VITOSH	VITOSH RESERVOIR NO. 1	ST	25.60AF	09/05/1967	A 11242		
<u>VITOSH RESERVOIR NO. 1</u> S: 25 T: 2 R: 5E GAGE MELVIN D VITOSH	PUMP	SO		09/05/1967	A 11243		
<u>ASH CREEK</u> S: 25 T: 2 R: 5E GAGE MELVIN D VITOSH MELVIN D VITOSH	PUMP VITOSH RESERVOIR	IR ST	.59 25.60AF	07/26/1977 03/30/1981	A 15049 A 15815		
S: 36 T: 2 R: 5E GAGE LOWER BIG BLUE NRD	BIG INDIAN CREEK RES. 15-B	ST	225.70AF	07/26/1965	A 10661		
<u>INDIAN CREEK, BIG, RESERVOIR 15-B</u> S: 36 T: 2 R: 5E GAGE LOWER BIG BLUE NRD LOWER BIG BLUE NRD	ANDERSON PUMP HOLTMEIER PUMP	SO SO		06/15/1967 02/25/1976	A 11173 A 14056		
<u>ASH CREEK</u> S: 7 T: 1 R: 6E GAGE LOWER BIG BLUE NRD	BIG INDIAN CREEK RES. 15-A	ST	98.00AF	11/19/1973	A 12959		
<u>INDIAN CREEK, BIG, RESERVOIR 15-A</u> S: 7 T: 1 R: 6E GAGE LOWER BIG BLUE NRD	PUMP	SO		08/07/1980	A 15701		K

SURFACE WATER RIGHTS DATA
CLAIMS, APPLICATIONS, AND APPROPRIATIONS IN DOWNSTREAM ORDER
DIVISION NO. 1D

SOURCE LOCATION APPROPRIATOR	CARRIER	USE	GRANT IN CFS/AF	DATE OF PRIORITY	DOCKET/ APP. NUMBER	ANNOA. FT. NT.
<u>INDIAN CREEK, BIG</u> S: 17 T: 1 R: 6E GAGE ALLINGTON FARMS	ALLINGTON RESERVOIR	ST	9.00AF	04/07/1954	A 6165	
S: 9 T: 1 R: 6E GAGE CELIA E COLGROVE	PUMP	IR	.97	03/03/1956	A 8389	
<u>INDIAN CREEK, BIG, TRIB TO</u> S: 5 T: 1 R: 6E GAGE LOWER BIG BLUE NRD	BIG INDIAN CREEK RES. 3-A	ST	186.50AF	01/12/1965	A 10505	
<u>SICILY CREEK</u> S: 2 T: 2 R: 5E GAGE LOWER BIG BLUE NRD	SICILY CREEK RES. 14-B	ST	483.10AF	11/19/1973	A 12960	
<u>SICILY CREEK, TRIB TO</u> S: 1 T: 2 R: 5E GAGE LOWER BIG BLUE NRD	BIG INDIAN CREEK RES. 14-A	ST	106.60AF	06/14/1968	A 11448	
S: 31 T: 3 R: 6E GAGE LOWER BIG BLUE NRD	BIG INDIAN CREEK RES. 13-C	ST	122.10AF	06/14/1968	A 11449	
<u>INDIAN CREEK, BIG, RESERVOIR 13-C</u> S: 31 T: 3 R: 6E GAGE LOWER BIG BLUE NRD	EPP PUMP	SO		11/17/1971	A 12428	
LOWER BIG BLUE NRD	EPP PUMP	SO		03/29/1974	A 13009	
LOWER BIG BLUE NRD	WEBB PUMP	SO		01/29/1976	A 13969	
<u>SICILY CREEK, TRIB TO</u> S: 8 T: 2 R: 6E GAGE LOWER BIG BLUE NRD	BIG INDIAN CREEK RES. 13-B	ST	164.80AF	06/14/1968	A 11450	
<u>SICILY CREEK</u> S: 16 T: 2 R: 6E GAGE STANLEY E HAYS	PUMP	IR	.54	03/14/1972	A 12544	
STANLEY E HAYS	PUMP	IR	.71	12/07/1956	A 9021	
<u>SICILY CREEK, TRIB TO</u> S: 9 T: 2 R: 6E GAGE LOWER BIG BLUE NRD	BIG INDIAN CREEK RES. 12-1	ST	40.57AF	01/12/1965	A 10507	
S: 16 T: 2 R: 6E GAGE LOWER BIG BLUE NRD	BIG INDIAN CREEK RES. 12-A	ST	47.56AF	01/12/1965	A 10509	
<u>SICILY CREEK</u> S: 28 T: 2 R: 6E GAGE HARRIET PINKERTON	PUMP	IR	1.97	08/23/1956	A 8767	
<u>INDIAN CREEK, BIG, TRIB TO</u> S: 10 T: 1 R: 6E GAGE LOWER BIG BLUE NRD	BIG INDIAN CREEK RES. 2-B	ST	103.40AF	01/12/1965	A 10506	

SURFACE WATER RIGHTS DATA
CLAIMS, APPLICATIONS, AND APPROPRIATIONS IN DOWNSTREAM ORDER
DIVISION NO. 1D

SOURCE LOCATION APPROPRIATOR	CARRIER	USE	GRANT IN CFS/AF	DATE OF PRIORITY	DOCKET/ APP. NUMBER	ANNOA.	FT. NT.
<u>INDIAN CREEK BIG TRIB TO</u> S: 35 T: 2 R: 6E GAGE LOWER BIG BLUE NRD	BIG INDIAN CREEK RES. 2-A	ST	101.70AF	07/13/1965	A 10654		
<u>INDIAN CREEK BIG RESERVOIR 2-A</u> S: 35 T: 2 R: 6E GAGE LOWER BIG BLUE NRD	MCKEEVER PUMP	SO		06/25/1976	A 14288		
<u>SQUAW CREEK</u> S: 12 T: 1 R: 6E GAGE LOWER BIG BLUE NRD	BIG INDIAN CREEK RES. 11-A	ST	661.80AF	12/30/1971	A 12471		
<u>SQUAW CREEK TRIB TO</u> S: 12 T: 1 R: 6E GAGE LOWER BIG BLUE NRD	BIG INDIAN CREEK RES. 11-B	ST	80.30AF	01/12/1965	A 10502		
<u>SPRING BRANCH</u> S: 25 T: 2 R: 6E GAGE FARMERS HOME ADMINISTRATION	PUMP	IR	.07	02/23/1935	A 2518		
<u>INDIAN CREEK BIG</u> S: 25 T: 2 R: 6E GAGE FARMERS HOME ADMINISTRATION FARMERS HOME ADMINISTRATION FARMERS HOME ADMINISTRATION CLEMENT C JONES ET AL CLYDE SAILING	PUMP PUMP PUMP PUMP PUMP	IR IR IR IR IR	.10 2.16 .17 .38 .21	02/23/1935 07/12/1966 07/12/1966 08/12/1955 09/04/1947	A 2518 A 10882 A 10882 A 7900 A 4104	A-2518	D
S: 30 T: 2 R: 7E GAGE LAVERNE & MARILYN A MEINTS CHAMBERLIN & JAMES CHAMBERLIN & JAMES CHAMBERLIN & JAMES	PUMP PUMP PUMP PUMP	IR IR IR IR	1.24 1.24 .38 .20	01/27/1956 09/24/1971 07/07/1977 03/27/1956	8335 A 12387 A 15015 A 8450		K
S: 29 T: 2 R: 7E GAGE MELVIN MEYER	PUMP	IR	1.17	03/17/1977	A 14816		
<u>BLUE RIVER BIG</u> S: 28 T: 2 R: 7E GAGE LARRY FRERICHS	PUMP	IR	1.00	07/16/1981	A 15938		
S: 27 T: 2 R: 7E GAGE WM J HURTZ	PUMP	IR	1.77	11/20/1956	A 8987		
S: 35 T: 2 R: 7E GAGE WALTER G HURTZ TED E ACTON	PUMP PUMP	IR IR	1.57 1.04	02/27/1961 12/05/1957	9895 9580		K
S: 2 T: 1 R: 7E GAGE ELSIE L & ALFRED E BERAN	PUMP	IR	1.11	08/15/1955	A 7907		
S: 1 T: 1 R: 7E GAGE GERALD BEDNAR	PUMP	IR	1.92	12/14/1971	A 12459		

SURFACE WATER RIGHTS DATA
CLAIMS, APPLICATIONS, AND APPROPRIATIONS IN DOWNSTREAM ORDER
DIVISION NO. 1D

SOURCE LOCATION APPROPRIATOR	CARRIER	USE	GRANT IN CFS/AF	DATE OF PRIORITY	DOCKET/ APP. NUMBER	ANNOA.	FT. NT.
<u>WOLF CREEK TRIB TO</u> S: 27 T: 3 R: 9E PAWNEE LOWER BIG BLUE NRD	WOLF-WILDCAT RESERVOIR 65	ST		11/29/1988	A 16723		
<u>WOLF CREEK</u> S: 8 T: 2 R: 9E PAWNEE WILLARD E & OPAL G RULE	PUMP	IR	1.42	12/05/1973	A 12963		
S: 26 T: 2 R: 8E GAGE KENNETH FRERICHS	PUMP	IR	5.71	02/27/1987	A 16544		
<u>WILDCAT CREEK</u> S: 11 T: 2 R: 8E GAGE LOWER BIG BLUE NRD	WOLF-WILDCAT RES. NO. 12	ST	211.00AF	09/28/1984	A 16333		
<u>WILD CAT CREEK TRIB TO</u> S: 6 T: 2 R: 8E GAGE LOWER BIG BLUE NRD	WOLF-WILDCAT RESERVOIR 81	ST	356.00AF	03/01/1988	A 16622		
<u>WOLF CREEK</u> S: 34 T: 2 R: 8E GAGE MARLIN HUSA	PUMP	IR	2.64	12/21/1961	A 10003		
S: 6 T: 1 R: 8E GAGE ACTON, INC	PUMP	IR	1.03	03/31/1970	A 11911		
ACTON, INC	PUMP	IR	.36	05/11/1972	A 12628		
ERNEST D & RUTH H HROCH	PUMP	IR	1.49	08/19/1974	A 13157		
S: 12 T: 1 R: 7E GAGE LEE E RICE	PUMP	IR	1.11	01/20/1956	A 8324		
<u>BLUE RIVER BIG</u> S: 12 T: 1 R: 7E GAGE MARIE ERDMANN	PUMP	IR	2.47	11/06/1956	A 8954		
LEE E RICE	PUMP	IR	.53	07/24/1943	A 3626		K
S: 13 T: 1 R: 7E GAGE NORRIS PUBLIC POWER DISTRICT	BARNESTON PLANT	PR	500.00	02/18/1913	A 1262		
NORRIS PUBLIC POWER DISTRICT	BARNESTON PLANT	RD		05/27/1920	A 1585	A-1262	
NORMAN L & LINDA M HUSA	PUMP	IR	3.37	08/04/1975	A 13707		#
S: 24 T: 1 R: 7E GAGE LEROY & RON WEGNER	PUMP	IR	2.07	11/13/1974	A 13274		
CHARLES D & RUTH M VETROVSKY	PUMP	IR	.20	07/31/1964	A 10412		
<u>PLUM CREEK</u> S: 20 T: 2 R: 10E PAWNEE LOWER BIG BLUE NRD	PLUM CREEK RESERVOIR 6-A	ST	111.12AF	09/20/1965	A 10696		
<u>PLUM CREEK TRIB TO</u> S: 1 T: 2 R: 9E PAWNEE LOWER BIG BLUE NRD	PLUM CREEK RESERVOIR 5-B	ST	83.30AF	08/26/1974	A 13170		
S: 7 T: 2 R: 10E PAWNEE LOWER BIG BLUE NRD	PLUM CREEK RESERVOIR 5-C	ST	61.36AF	09/20/1965	A 10698		
S: 11 T: 2 R: 9E PAWNEE LOWER BIG BLUE NRD	PLUM CREEK RESERVOIR 5-A	ST	121.28AF	09/20/1965	A 10697		

SURFACE WATER RIGHTS DATA
CLAIMS, APPLICATIONS, AND APPROPRIATIONS IN DOWNSTREAM ORDER
DIVISION NO. 1D

SOURCE LOCATION APPROPRIATOR	CARRIER	USE	GRANT IN CFS/AF	DATE OF PRIORITY	DOCKET/ APP. NUMBER	ANNOA. FT. NT.
<u>TIPPS CREEK</u>						
S: 23 T: 2 R: 9E PAWNEE LOWER BIG BLUE NRD	PLUM CREEK RESERVOIR 4-F	ST	456.90AF	06/25/1968	A 11460	
HENRY E FRAZIER	FRAZIER STOCK & FISH POND	ST	19.00AF	01/08/1985	A 16349	
<u>PLUM CREEK RESERVOIR 4-F</u>						
S: 23 T: 2 R: 9E PAWNEE LOWER BIG BLUE NRD	PUMP	SO		08/18/1978	A 15323	
<u>PLUM CREEK TRIB. TO</u>						
S: 15 T: 2 R: 9E PAWNEE LOWER BIG BLUE NRD	PLUM CREEK RESERVOIR 4-E	ST	157.31AF	09/20/1965	A 10695	
LOWER BIG BLUE NRD	PLUM CREEK RESERVOIR 4-D	ST	70.08AF	09/20/1965	A 10694	
S: 27 T: 2 R: 9E PAWNEE LOWER BIG BLUE NRD	PLUM CREEK RESERVOIR 4-C	ST	189.90AF	08/26/1974	A 13171	
S: 28 T: 2 R: 9E PAWNEE LOWER BIG BLUE NRD	PLUM CREEK RESERVOIR 4-A	ST	165.75AF	04/14/1965	A 10614	
S: 20 T: 2 R: 9E PAWNEE LOWER BIG BLUE NRD	PLUM CREEK RESERVOIR 4-H	ST	37.30AF	08/16/1965	A 10672	
S: 29 T: 2 R: 9E PAWNEE LOWER BIG BLUE NRD	PLUM CREEK RESERVOIR 4-J	ST	47.87AF	08/27/1975	A 13767	
<u>PLUM CREEK RESERVOIR 4-J</u>						
S: 29 T: 2 R: 9E PAWNEE LOWER BIG BLUE NRD	PUMP	SO		08/27/1975	A 13768	
<u>PLUM CREEK TRIB. TO</u>						
S: 19 T: 2 R: 9E PAWNEE LOWER BIG BLUE NRD	PLUM CREEK RESERVOIR 3-D	ST	90.60AF	06/12/1970	A 11970	
S: 30 T: 2 R: 9E PAWNEE LOWER BIG BLUE NRD	PLUM CREEK RESERVOIR 3-2	ST	16.10AF	01/15/1969	A 11614	
S: 32 T: 2 R: 9E PAWNEE LOWER BIG BLUE NRD	PLUM CREEK RESERVOIR 3-C	ST	160.80AF	12/11/1968	A 11596	
S: 30 T: 2 R: 9E PAWNEE LOWER BIG BLUE NRD	PLUM CREEK RESERVOIR 3-1	ST	30.32AF	06/30/1965	A 10649	
LOWER BIG BLUE NRD	PLUM CREEK RESERVOIR 3-B	ST	8.41AF	06/30/1965	A 10648	
S: 31 T: 2 R: 9E PAWNEE LOWER BIG BLUE NRD	PLUM CREEK RESERVOIR 3-G	ST	48.60AF	12/11/1968	A 11595	
S: 25 T: 2 R: 8E GAGE LOWER BIG BLUE NRD	PLUM CREEK RESERVOIR 3-H	ST	31.40AF	07/10/1967	A 11195	
<u>PLUM CREEK</u>						
S: 1 T: 1 R: 8E GAGE ALLEN R ACTON	PUMP	1R	2.04	02/08/1957	A 9177	
<u>PLUM CREEK TRIB. TO</u>						
S: 6 T: 1 R: 9E PAWNEE LOWER BIG BLUE NRD	PLUM CREEK RESERVOIR 3-A	ST	73.10AF	06/12/1970	A 11971	
S: 1 T: 1 R: 8E GAGE LOWER BIG BLUE NRD	PLUM CREEK RESERVOIR 2-C	ST	52.50AF	03/28/1972	A 12565	

SURFACE WATER RIGHTS DATA
CLAIMS, APPLICATIONS, AND APPROPRIATIONS IN DOWNSTREAM ORDER
DIVISION NO. 1D

SOURCE LOCATION APPROPRIATOR	CARRIER	USE	GRANT IN CFS/AF	DATE OF PRIORITY	DOCKET/ APP. NUMBER	ANNOA. FT.	NT.
<u>PLUM CREEK TRIBUT TO</u> S: 2 T: 1 R: 8E GAGE LOWER BIG BLUE NRD	PLUM CREEK RESERVOIR 2-B	ST	181.81AF	09/20/1965	A 10693		
<u>PLUM CREEK RESERVOIR 2-B</u> S: 2 T: 1 R: 8E GAGE LOWER BIG BLUE NRD	PLANTENGA PUMP	SO		02/25/1976	A 14057		
<u>PLUM CREEK TRIBUT TO</u> S: 11 T: 1 R: 8E GAGE LOWER BIG BLUE NRD	PLUM CREEK RESERVOIR 2-A	ST	89.90AF	06/12/1970	A 11972		
<u>PLUM CREEK</u> S: 10 T: 1 R: 8E GAGE NORMAN L HUSA	PUMP	IR	1.20	07/02/1976	A 14299		
<u>PLUM CREEK TRIBUT TO</u> S: 9 T: 1 R: 8E GAGE LOWER BIG BLUE NRD	PLUM CREEK RESERVOIR 2-1	ST	12.77AF	09/20/1965	A 10692		
LOWER BIG BLUE NRD	PLUM CREEK RESERVOIR 2-D	ST	18.80AF	07/06/1967	A 11192		
S: 17 T: 1 R: 8E GAGE LOWER BIG BLUE NRD	PLUM CREEK RESERVOIR 2-E	ST	44.00AF	07/10/1967	A 11194		
<u>PLUM CREEK</u> S: 17 T: 1 R: 8E GAGE ERNEST D & RUTH H HROCH	PUMP	IR	2.44	08/19/1974	A 13156		
S: 20 T: 1 R: 8E GAGE ANNA WALLENBERG	PUMP	IR	1.13	07/27/1977	A 15054		
<u>BLUE RIVER, BIG</u> S: 25 T: 1 R: 7E GAGE MABEL VETROVSKY	PUMP	IR	2.20	07/09/1963	A 10214		
WILER & SUP	PUMP	IR	1.43	02/25/1976	A 14054		
<u>BLUE RIVER, BIG, TRIBUT TO</u> S: 26 T: 1 R: 7E GAGE HOWARD L WARFORD	WARFORD RESERVOIR	ST	153.00AF	12/03/1970	A 12124		
<u>BLUE RIVER, BIG</u> S: 26 T: 1 R: 7E GAGE ALLINGTON FARMS	PUMP	IR	.50	01/30/1948	A 4193		
S: 36 T: 1 R: 7E GAGE ALLINGTON FARMS	PUMP	IR	.06	03/04/1954	A 6026		
S: 35 T: 1 R: 7E GAGE NORBERT C WEYER	PUMP	IR	.84	04/26/1956	A 8517		
LILLIE M DELEHOY	PUMP	IR	.78	02/21/1956	A 8369		
<u>MISSION CREEK, TRIBUT TO</u> S: 23 T: 1 R: 9E PAWNEE LOWER BIG BLUE NRD	MISSION CREEK RES. 7-F	ST	119.80AF	08/03/1973	A 12916		
LOWER BIG BLUE NRD	MISSION CREEK RES. 7-E	ST	92.10AF	08/03/1973	A 12917		
S: 22 T: 1 R: 9E PAWNEE LOWER BIG BLUE NRD	MISSION CREEK RES. 7-C	ST	137.50AF	08/26/1974	A 13172		

SURFACE WATER RIGHTS DATA
CLAIMS, APPLICATIONS, AND APPROPRIATIONS IN DOWNSTREAM ORDER
DIVISION NO. 1D

SOURCE LOCATION APPROPRIATOR	CARRIER	USE	GRANT IN CFS/AF	DATE OF PRIORITY	DOCKET/ APP. NUMBER	ANNOA.	FT. NT.
<u>MISSION CREEK TRIB TO</u>							
S: 27 T: 1 R: 9E PAWNEE LOWER BIG BLUE NRD	MISSION CREEK RES. 7-B	ST	188.30AF	11/06/1974	A 13262		
S: 20 T: 1 R: 9E PAWNEE LOWER BIG BLUE NRD	MISSION CREEK RES. 6-A	ST	179.80AF	04/02/1976	A 14146		
S: 30 T: 1 R: 9E PAWNEE LOWER BIG BLUE NRD	MISSION CREEK RES. 6-B	ST	123.30AF	08/31/1976	A 14433		
<u>MISSION CREEK</u>							
S: 29 T: 1 R: 9E PAWNEE BARR FARMS	PUMP	IR	1.07	06/22/1987	A 16563		
<u>MISSION CREEK TRIB TO</u>							
S: 35 T: 1 R: 8E GAGE LOWER BIG BLUE NRD	MISSION CREEK RES. 3-A	ST	151.70AF	10/04/1976	A 14492		
<u>MISSION CREEK</u>							
S: 32 T: 1 R: 8E GAGE ALBERT BOYER	PUMP	IR	.51	01/18/1972	A 12484		
S: 31 T: 1 R: 8E GAGE DONALD WEYER ET AL	PUMPS	IR	1.24	02/13/1976	A 14030		
EMMA WEYER ET AL	PUMP	IR	.61	07/27/1977	A 15053		
<u>BLUE RIVER BIG TRIB TO</u>							
S: 28 T: 1 R: 6E GAGE MICHAEL VITOSH	VITOSH RESERVOIR	ST	47.60AF	01/17/1978	A 15165		
<u>VITOSH RESERVOIR</u>							
S: 28 T: 1 R: 6E GAGE MICHAEL VITOSH	PUMP	SO		01/17/1978	A 15166		

SURFACE WATER RIGHTS DATA
CLAIMS, APPLICATIONS, AND APPROPRIATIONS IN DOWNSTREAM ORDER
DIVISION NO. 1E

SOURCE LOCATION APPROPRIATOR	CARRIER	USE	GRANT IN CFS/AF	DATE OF PRIORITY	DOCKET/ APP. NUMBER	ANNOA.	FT. NT.
<u>LODGEPOLE CREEK</u>							
S: 12 T: 14 R: 59W KIMBALL							
GROSS-WILKINSON RANCH CO	TRACY CANAL	IR	.57	09/21/1907 A	870		
GROSS-WILKINSON RANCH CO	HOOVER CANAL	IR	1.43	09/04/1889 D	353		
<u>LODGEPOLE CREEK, TRIB. TO</u>							
S: 23 T: 15 R: 58W KIMBALL							
SOUTH PLATTE NRD	BUSHNELL WEST CAT RES.	ST	20.13AF	07/18/1986 A	16508		
<u>LODGEPOLE CREEK</u>							
S: 31 T: 15 R: 57W KIMBALL							
VERNON L PLATT	PUMP	IR	.90	08/27/1973 A	12931		#
S: 33 T: 15 R: 57W KIMBALL							
ROBERT W ADAMSON	PUMP	IR	.55	02/03/1975 A	13381		
S: 36 T: 15 R: 57W KIMBALL							
SOUTH PLATTE NRD	OLIVER RESERVOIR	ST	2678.00AF	07/17/1979 A	15524		#
VERNON E (MRS) LINN	RUTTNER (NEW) CANAL	IR	.33	06/04/1889 D	350 R	P-NONE	
S: 31 T: 15 R: 56W KIMBALL							
VERNON E (MRS) LINN	RUTTNER (OLD) CANAL	IR	.81	06/04/1889 D	350		
S: 33 T: 15 R: 56W KIMBALL							
MARY L QUINN	FORSLING-KINNEY CANAL	IR	1.07	07/25/1903 A	718		K
MARY L QUINN	PUMP	IR	1.31	04/09/1907 A	857 R	P-387	
S: 34 T: 15 R: 56W KIMBALL							
FERGUSON & SON, INC	PUMP	IR	1.09	12/31/1884 D	348 R	P-368	
FERGUSON & SON, INC	PUMP	IR	1.69	12/31/1884 D	348 R	P-413A	
FERGUSON & SON, INC	PUMP	IR	1.80	05/14/1889 D	345 R	P-367	
<u>LODGEPOLE CREEK, TRIB. TO</u>							
S: 35 T: 16 R: 58W KIMBALL							
LELAND V NELSON	NELSON RESERVOIR	ST	17.80AF	08/20/1970 A	12062		
<u>LODGEPOLE CREEK</u>							
S: 26 T: 15 R: 56W KIMBALL							
VOWERS & BURBACK	HURLEY-LILLY-POLLY CANAL	IR	2.57	10/01/1891 D	354		
VOWERS & BURBACK	HURLEY-LILLY-POLLY CANAL	IR	.96	03/12/1951 A	4818		
S: 30 T: 15 R: 55W KIMBALL							
HENRY STAHLA ET AL	BICKEL CANAL	IR	.18	12/31/1876 D	347		
HENRY STAHLA	PUMP	IR	.63	08/03/1903 A	719 R	P-390	K
VOWERS & BURBACK	ATKINS-POLLY CANAL	IR	.79	05/06/1889 D	342		
VOWERS & BURBACK	ATKINS-POLLY CANAL	IR	.43	05/06/1889 D	344		
VOWERS & BURBACK	ATKINS-POLLY CANAL	IR	.11	04/15/1908 A	897 R	P-174	
<u>BEAR CREEK RESERVOIR B-B</u>							
S: 30 T: 15 R: 55W KIMBALL							
VOWERS & BURBACK	ATKINS-POLLY CANAL	IR	.71	11/18/1949 A	4513		
<u>LODGEPOLE CREEK</u>							
S: 28 T: 15 R: 55W KIMBALL							
ORBIT DRILLING, INC	PUMP	MF	1.11	08/15/1988 A	16698		*
S: 30 T: 15 R: 55W KIMBALL							
HENRY STAHLA ET AL	PUMP	IR	.13	12/31/1876 D	347 R	P-389	

DEPARTMENT OF WATER RESOURCES

SURFACE WATER RIGHTS DATA
CLAIMS, APPLICATIONS, AND APPROPRIATIONS IN DOWNSTREAM ORDER
DIVISION NO. 1E

SOURCE LOCATION APPROPRIATOR	CARRIER	USE	GRANT IN CFS/AF	DATE OF PRIORITY	DOCKET/ APP. NUMBER	ANNOA.	FT. NT.
<u>LODGEPOLE CREEK, TRIB. TO</u>							
S: 32 T: 15 R: 55W KIMBALL CITY OF KIMBALL	JANICEK RESERVOIR	ST	62.00AF	02/10/1955	A 7099		
<u>LODGEPOLE CREEK</u>							
S: 29 T: 15 R: 55W KIMBALL HENRY STAHLA ET AL	OWASCO CANAL	IR	1.20	12/31/1876	D 347 R P-120		
S: 22 T: 15 R: 55W KIMBALL WALTER RODMAN TRUST	BENNETT CANAL	IR	.22	10/02/1902	A 691		K
S: 23 T: 15 R: 55W KIMBALL RICHARD J SCOTT	MCINTOSH CANAL	IR	1.53	04/16/1886	D 351 R P-166		K
S: 30 T: 15 R: 54W KIMBALL RICHARD J SCOTT	CIRCLE ARROW CANAL	IR	3.71	07/01/1882	D 346 R P-167		
S: 29 T: 15 R: 54W KIMBALL RICHARD J SCOTT	BENNETT CANAL NO. 3	IR	1.00	02/17/1909	A 934		
<u>LODGEPOLE CREEK, TRIB. TO</u>							
S: 33 T: 15 R: 54W KIMBALL PETERSON GROUP	PETERSON GROUP RESERVOIR	ST	50.20AF	11/16/1966	A 10979		
S: 29 T: 15 R: 53W KIMBALL ART KENTON	KENTON RESERVOIR	ST	44.20AF	03/13/1967	A 11070		
S: 27 T: 15 R: 53W KIMBALL VERNER E JOHNSON	JOHNSON RESERVOIR	ST	62.90AF	01/16/1973	A 12791		
S: 3 T: 15 R: 53W KIMBALL DEWEY BROTHERS	DEWEY BROTHERS RESERVOIR	ST	47.60AF	09/12/1979	A 15590		
<u>LODGEPOLE CREEK</u>							
S: 3 T: 14 R: 52W CHEYENNE WOOLY MEADOWS RANCH INC.	ADAMS CANAL	IR	.57	07/01/1891	D 371		K
S: 7 T: 14 R: 51W CHEYENNE CLIFFORD P THURSTON	CHRISTENSEN CANAL	IR	.57	04/15/1893	D 366		
CLIFFORD P THURSTON	CHRISTENSEN CANAL	IR	.43	04/15/1893	D 367		
S: 10 T: 14 R: 51W CHEYENNE RANDY SUTTON	PUMP	IR	.69	07/24/1985	A 16434		
<u>LODGEPOLE CREEK, TRIB. TO</u>							
S: 36 T: 15 R: 52W CHEYENNE CLIFFORD HERBOLDSHEIMER	HERBOLDSHEIMER RESERVOIR	ST	45.00AF	05/28/1968	A 11433		
S: 32 T: 15 R: 51W CHEYENNE ROY NELSON	NELSON POND	ST	88.60AF	09/21/1966	A 10956		
<u>LODGEPOLE CREEK</u>							
S: 20 T: 14 R: 50W CHEYENNE RONALD M BOWMAN	RUNGE CANAL NO. 1	IR	1.71	04/15/1880	D 339		
WAYNE E WILLIAMS	RUNGE CANAL NO. 2	IR	.50	04/15/1882	D 338		
WAYNE E WILLIAMS	PUMP	IR	.33	06/25/1940	A 3191		
WAYNE E WILLIAMS	RUNGE CANAL NO. 1	IR	.48	01/08/1941	A 3363		
WAYNE E WILLIAMS	PUMP	IR	.64	01/08/1941	A 3363 R P-242		

SURFACE WATER RIGHTS DATA
CLAIMS, APPLICATIONS, AND APPROPRIATIONS IN DOWNSTREAM ORDER
DIVISION NO. 1E

SOURCE LOCATION APPROPRIATOR	CARRIER	USE	GRANT IN CFS/AF	DATE OF PRIORITY	DOCKET/ APP. NUMBER	ANNOA.	FT. NT.
<u>SAND DRAW TRIB. TO</u>							
S: 33 T: 14 R: 54W KIMBALL HOWARD MADDEN	HOWARD MADDEN RESERVOIR	ST	39.40AF	06/07/1977	A 14973		
<u>LODGEPOLE CREEK TRIB. TO</u>							
S: 7 T: 13 R: 49W CHEYENNE CITY OF SIDNEY	VERDE RESERVOIR	ST	19.40AF	03/06/1972	A 12530		
<u>LODGEPOLE CREEK</u>							
S: 35 T: 14 R: 49W CHEYENNE PEETZ LAND & CATTLE COMPANY, INC	BORDWELL CANAL	IR	1.43	08/01/1888	D 303		
S: 32 T: 14 R: 48W CHEYENNE PEETZ LAND & CATTLE COMPANY, INC	BORDWELL CANAL	IR	.86	04/27/1889	D 302		
S: 32 T: 14 R: 48W CHEYENNE WILLIAM F KRUEGER	KRUEGER CANAL NO. 3	IR	1.14	05/01/1885	D 323		
S: 29 T: 14 R: 48W CHEYENNE WILLIAM F KRUEGER	KRUEGER CANAL NO. 2	IR	2.29	10/10/1886	D 324		
S: 36 T: 14 R: 48W CHEYENNE H H MISEGADIS & SONS	KRUEGER CANAL NO. 1	IR	3.00	06/26/1889	D 325		
S: 31 T: 14 R: 47W CHEYENNE CLINTON & VELMA A GADE	PUMP	IR	2.76	12/31/1956	A 9073		
S: 29 T: 14 R: 47W CHEYENNE DAN D & FIRTH E (JR) BOOTH	HOWARD CANAL	IR	.86	04/10/1885	D 336		
S: 28 T: 14 R: 47W CHEYENNE DAN D & FIRTH E (JR) BOOTH	BOOTH CANAL	IR	4.29	05/31/1883	D 309		
S: 28 T: 14 R: 47W CHEYENNE DONALD & CYNTHIA SHARMAN	BOOTH CANAL	IR		05/31/1883	D 310	D-309	
S: 33 T: 14 R: 47W CHEYENNE DICKINSON ESTATE ET AL	PUMP NO. 3	IR	.19	04/10/1945	A 3825		
S: 28 T: 14 R: 47W CHEYENNE DONALD & CYNTHIA SHARMAN	DICKINSON CANAL NO. 2	IR	2.29	05/10/1896	D 967		
S: 26 T: 14 R: 47W CHEYENNE ROBERT J & BERNARD F DAILEY	TOBIN CANAL	IR	.83	07/31/1888	D 330		
S: 36 T: 14 R: 47W CHEYENNE DANIEL D & LINDA MARKEL	PUMP	IR	1.10	07/31/1888	D 330 R P-258&287		
S: 31 T: 14 R: 46W CHEYENNE IRVING T OBERFELDER	PUMP	IR	.36	07/31/1888	D 330 R P-263		
S: 26 T: 14 R: 47W CHEYENNE ROBERT J & BERNARD F DAILEY	DICKINSON CANAL NO. 1	IR	1.14	01/01/1885	D 969		
S: 31 T: 14 R: 46W CHEYENNE IRVING T OBERFELDER	LIBBY CANAL	IR	2.00	12/31/1884	D 312		
S: 31 T: 14 R: 46W CHEYENNE IRVING T OBERFELDER	OBERFELDER CANAL NO. 2	IR	.43	06/10/1889	D 333		
S: 31 T: 14 R: 46W CHEYENNE IRVING T OBERFELDER	OBERFELDER CANAL NO. 3	IR	2.00	12/30/1893	D 306		
<u>SPRING CREEK</u>							
S: 31 T: 14 R: 46W CHEYENNE IRVING T OBERFELDER	OBERFELDER CANAL NO. 1	IR	2.29	05/29/1889	D 307		
<u>LODGEPOLE CREEK</u>							
S: 33 T: 14 R: 46W DEUEL CARLSON RANCH COMPANY, INC	PERSINGER CANAL	IR	4.57	06/25/1889	D 297		
S: 4 T: 13 R: 46W DEUEL CARLSON RANCH COMPANY, INC	BULLOCK CANAL	IR	.57	02/16/1898	A 437		

DEPARTMENT OF WATER RESOURCES

SURFACE WATER RIGHTS DATA
CLAIMS, APPLICATIONS, AND APPROPRIATIONS IN DOWNSTREAM ORDER
DIVISION NO. 1E

SOURCE LOCATION APPROPRIATOR	CARRIER	USE	GRANT IN CFS/AF	DATE OF PRIORITY	DOCKET/ APP. NUMBER	ANNOA.	FT. NT.
<u>LOGGEPOLLE CREEK</u>							
S: 21 T: 13 R: 45W DEUEL							
S: 21 T: 13 R: 45W DEUEL							
CLINTON E & CLAYTON D MCAULIFFE	MCAULIFFE CANAL	IR	2.29	12/31/1884 D	814		
S: 22 T: 13 R: 45W DEUEL							
FRED R SUDMAN	PUMP	IR	.14	04/05/1917 A	1483 R P-345		K
S: 26 T: 13 R: 45W DEUEL							
MAUDE NEUMANN ET AL	NEUMANN CANAL	IR	.16	04/17/1901 A	611		
S: 25 T: 13 R: 45W DEUEL							
MAUDE NEUMANN ET AL	PUMPS	IR	1.13	04/17/1901 A	611 R P-316		
S: 26 T: 13 R: 45W DEUEL							
MAUDE NEUMANN ET AL	PUMPS	IR	1.03	01/05/1916 A	1445 R P-317		
S: 36 T: 13 R: 45W DEUEL							
LEONARD & MARY L JANKOVSKY	SODERQUIST CANAL	IR	.31	06/29/1915 A	1420		K
S: 2 T: 12 R: 45W DEUEL							
LEONARD & MARY L JANKOVSKY	PUMPS	IR	2.00	10/22/1912 A	1237 R P-327		
S: 1 T: 12 R: 45W DEUEL							
RABE RANCH CO	NASLAND CANAL	IR	.90	04/16/1902 A	661		

SURFACE WATER RIGHTS DATA
CLAIMS, APPLICATIONS, AND APPROPRIATIONS IN DOWNSTREAM ORDER
DIVISION NO. 1F

SOURCE LOCATION APPROPRIATOR	CARRIER	USE	GRANT IN CFS/AF	DATE OF PRIORITY	DOCKET/ APP. NUMBER	ANNOA.	FT. NT.
<u>ROCK CREEK</u> S: 17 T: 11 R: 14E CASS BEAVER LAKE CORPORATION	BEAVER LAKE RESERVOIR	ST	8520.00AF	12/13/1971	A 12456		
<u>RAKE CREEK, TRIB. TO</u> S: 30 T: 11 R: 14E CASS ERNEST ELLIOTT	ELLIOTT RESERVOIR	ST	11.00AF	03/22/1976	A 14113		
<u>RAKES CREEK</u> S: 36 T: 11 R: 13E CASS LOWER PLATTE SOUTH NRD	RAKES CREEK RESERVOIR 1	ST	99.50AF	09/27/1983	A 16244		
<u>SPRING CREEK</u> S: 18 T: 10 R: 14E CASS PAUL & RUTH APPELEGATE	PUMPS	IR	.02	09/23/1953	A 5596		K
<u>WEEPING WATER CREEK</u> S: 5 T: 10 R: 10E CASS HOWARD VOGT	PUMP	IR	3.23	03/10/1981	A 15782		
S: 9 T: 10 R: 10E CASS VINCENT E & THERESA H SEIKER	PUMP	IR	.57	07/26/1974	A 13104		
S: 10 T: 10 R: 10E CASS EVELYN G CLAPP	PUMP	IR	2.46	05/20/1976	A 14231		
S: 2 T: 10 R: 10E CASS EARL & TONI KUNZ	PUMP	IR	1.57	08/20/1975	A 13751		
S: 32 T: 11 R: 11E CASS KERFORD LIMESTONE COMPANY	PUMP	IR	5.50	07/26/1974	A 13103		
KERFORD LIMESTONE COMPANY ET AL	PUMP	IR	4.56	04/23/1976	A 14193		
<u>WEEPING WATER CREEK, TRIB. TO</u> S: 9 T: 10 R: 11E CASS STEPHEN M DAVIS ESTATE	DAVIS RESERVOIR	ST	16.00AF	10/27/1976	A 14522		
STEPHEN M DAVIS ESTATE	PUMP	IR	2.00	02/06/1976	A 13998		
<u>DAVIS RESERVOIR</u> S: 9 T: 10 R: 11E CASS STEPHEN M DAVIS ESTATE	PUMP	SI		10/27/1976	A 14523	A-13998	
<u>WEEPING WATER CREEK, TRIB. TO</u> S: 4 T: 10 R: 11E CASS STEPHEN M DAVIS ESTATE	PUMP	IR	1.24	05/28/1976	A 14242		
<u>DAVIS RESERVOIR</u> S: 4 T: 10 R: 11E CASS STEPHEN M DAVIS ESTATE	PUMP	SI		10/27/1976	A 14523	A-14242	
<u>WEEPING WATER CREEK, TRIB. TO</u> S: 34 T: 11 R: 11E CASS KERFORD LIMESTONE COMPANY	PUMP	MF	2.00	08/08/1966	A 10920		
<u>WEEPING WATER CREEK</u> S: 2 T: 10 R: 11E CASS CITY OF WEEPING WATER	CITY SUPPLY CANAL	DO	2.00	06/20/1955	A 7712		

DEPARTMENT OF WATER RESOURCES

SURFACE WATER RIGHTS DATA
CLAIMS, APPLICATIONS, AND APPROPRIATIONS IN DOWNSTREAM ORDER
DIVISION NO. 1F

SOURCE LOCATION APPROPRIATOR	CARRIER	USE	GRANT IN CFS/AF	DATE OF PRIORITY	DOCKET/ APP NUMBER	ANNOA.	FT. NT.
<u>CEDAR CREEK, SOUTH</u>							
S: 25 T: 11 R: 11E CASS DAVIS TRUST	PUMP	IR	2.38	06/04/1976	A 14257		
S: 36 T: 11 R: 11E CASS FRANK DAVIS TRUST	DAVIS TRUST RESERVOIR	ST	11.10AF	02/14/1977	A 14703		
<u>DAVIS TRUST RESERVOIR</u>							
S: 25 T: 11 R: 11E CASS FRANK DAVIS TRUST	PUMP	SI		05/16/1977	A 14947	A-14257	
<u>CEDAR CREEK, SOUTH</u>							
S: 31 T: 11 R: 12E CASS KENNETH AHRENS	PUMP	IR	3.06	03/12/1981	A 15789		
<u>CEDAR CREEK, SOUTH TRIB. TO</u>							
S: 28 T: 11 R: 12E CASS KENNETH AHRENS	AHRENS RESERVOIR	ST	9.35AF	10/06/1976	A 14499		
<u>AHRENS RESERVOIR</u>							
S: 28 T: 11 R: 12E CASS KENNETH AHRENS	PUMP	SO		01/05/1977	A 14629		
<u>WEeping WATER CREEK</u>							
S: 4 T: 10 R: 12E CASS EARL & MARTHA MURDOCH	PUMP	IR	3.67	07/21/1975	A 13665		
S: 13 T: 10 R: 12E CASS LEE ROY AHRENS	PUMP	IR	2.89	08/06/1974	A 13135		
LEE ROY AHRENS	PUMP	IR	2.51	08/06/1976	A 14379		
LEE ROY AHRENS	PUMP	IR	2.06	03/31/1975	A 13511		
<u>WEeping WATER CREEK, TRIB. TO</u>							
S: 25 T: 11 R: 12E CASS CECIL G & CAROLYN M MURDOCH	PUMP	IR	3.57	9/15/1976	A 14464		
S: 6 T: 10 R: 13E CASS TESSIE MURDOCH ET AL	PUMP	IR	2.95	03/18/1976	A 14104		
S: 22 T: 11 R: 12E CASS WILLIAM W & BARBARA A JAMESON	PUMP	IR	.86	03/26/1975	A 13496		
WILLIAM W & BARBARA A JAMESON	JAMESON RESERVOIR	ST	22.20AF	07/28/1975	A 13690		
BETTY PHILPOT	PUMP	IR	1.06	03/26/1975	A 13497		
S: 23 T: 11 R: 12E CASS BETTY PHILPOT	PUMP	IR	1.82	03/26/1975	A 13498		
S: 28 T: 11 R: 13E CASS STUART T & LAVERA Y SCHLICHTEMEIER	SCHLICHTEMEIER RES. NO. 1	ST	20.80AF	07/01/1975	A 13641		
S: 33 T: 11 R: 13E CASS STUART T & LAVERA Y SCHLICHTEMEIER	PUMP	IR	4.89	07/16/1974	A 13079		
<u>SCHLICHTEMEIER RESERVOIR NO. 1</u>							
S: 28 T: 11 R: 13E CASS STUART T & LAVERA Y SCHLICHTEMEIER	PUMP	SI		07/01/1975	A 13642	A-13079	
<u>WEeping WATER CREEK, TRIB. TO</u>							
S: 32 T: 11 R: 13E CASS ROBERT & HELEN SCHLICHTEMEIER	PUMP	IR	.54	07/29/1974	A 13109		

SURFACE WATER RIGHTS DATA
CLAIMS, APPLICATIONS, AND APPROPRIATIONS IN DOWNSTREAM ORDER
DIVISION NO. 1F

SOURCE LOCATION APPROPRIATOR	CARRIER	USE	GRANT IN CFS/AF	DATE OF PRIORITY	DOCKET/APP. NUMBER	ANNOA.	FT. NT.
<u>WEEPING WATER CREEK, TRIB. TO</u>							
S: 32 T: 11 R: 13E CASS ROBERT & HELEN SCHLICHTEMEIER	PUMP	IR	.67	04/18/1977	A 14912		
S: 31 T: 11 R: 13E CASS TESSIE MURDOCH ET AL	PUMP	IR	1.59	03/18/1976	A 14105		
S: 12 T: 10 R: 12E CASS JOHN & MAXINE L KNABE	PUMP	IR	3.10	06/24/1976	A 14286		
<u>WEEPING WATER CREEK</u>							
S: 21 T: 10 R: 13E CASS LEE ROY AHRENS	PUMP	IR	2.10	08/06/1974	A 13134		
LEE ROY AHRENS	PUMP	IR	.91	02/12/1976	A 14017		
<u>WEEPING WATER CREEK, TRIB. TO</u>							
S: 33 T: 11 R: 13E CASS ROBERT & HELEN SCHLICHTEMEIER	PUMP	IR	1.17	07/29/1974	A 13108		K
ROBERT & HELEN SCHLICHTEMEIER	PUMP	IR	1.94	04/18/1977	A 14911		
ROBERT & HELEN SCHLICHTEMEIER	SCHLICHTEMEIER RES.	ST	28.20AF	04/05/1977	A 14884		
S: 4 T: 10 R: 13E CASS STUART T & LAVERA Y SCHLICHTEMEIER	SCHLICHTEMEIER RES. NO. 2	ST	1.42AF	12/09/1975	A 13901		
STUART T & LAVERA Y SCHLICHTEMEIER	SCHLICHTEMEIER RES. NO. 2	SS	4.40AF	01/20/1977	A 14650	A-13901	A
STUART T & LAVERA Y SCHLICHTEMEIER	PUMP	IR	1.43	07/16/1974	A 13080		
<u>SCHLICHTEMEIER RESERVOIR NO. 2</u>							
S: 4 T: 10 R: 13E CASS STUART T & LAVERA Y SCHLICHTEMEIER	PUMP	SI		12/09/1975	A 13902	A-13080	
<u>WEEPING WATER CREEK</u>							
S: 22 T: 10 R: 13E CASS CLYDE L COOK	PUMP	IR	.99	01/21/1969	A 11622		
<u>WEEPING WATER CREEK, SOUTH BRANCH</u>							
S: 27 T: 10 R: 11E CASS T M & FAITH DAVIES	PUMP	IR	1.08	06/04/1976	A 14256		
DAVID & MARY LOU BAXTER	PUMP	IR	2.26	05/12/1976	A 14221		
S: 31 T: 10 R: 12E CASS OTIS L BOND	PUMP	IR	2.12	08/26/1976	A 14426		
S: 33 T: 10 R: 12E CASS OTIS L BOND	PUMP	IR	1.80	08/26/1976	A 14427		
S: 28 T: 10 R: 12E CASS EDWARD A & LORETTA B LINHARDT	PUMP	IR	.35	08/06/1975	A 13718		
S: 33 T: 10 R: 12E CASS CARROL M & ANGELINE MEYER	PUMP	IR	1.00	07/23/1975	A 13676		K
<u>WEEPING WATER CREEK, SOUTH BRANCH, TRIB. TO</u>							
S: 27 T: 10 R: 12E CASS LOWER PLATTE SOUTH NRD	RUHGE RESERVOIR 2	ST	52.70AF	09/27/1983	A 16245		
<u>RUHGE RESERVOIR 2</u>							
S: 27 T: 10 R: 12E CASS LOWER PLATTE SOUTH NRD	PUMP	SO		06/04/1987	A 16557		

DEPARTMENT OF WATER RESOURCES

SURFACE WATER RIGHTS DATA
CLAIMS, APPLICATIONS, AND APPROPRIATIONS IN DOWNSTREAM ORDER
DIVISION NO. 1F

SOURCE LOCATION APPROPRIATOR	CARRIER	USE	GRANT IN CFS/AF	DATE OF PRIORITY	DOCKET/ APP NUMBER	ANNOA.	FT. NT.
<u>WEeping WATER CREEK, SOUTH BRANCH</u>							
S: 35 T: 10 R: 12E CASS MALCOLM T POLLARD	PUMP	IR	3.03	07/28/1975	A 13693		
<u>FLOOD CREEK</u>							
S: 11 T: 9 R: 12E OTOE LOYD TERPSMA	PUMP	IR	3.30	01/30/1976	A 13979		
<u>WEeping WATER CREEK, SOUTH BRANCH</u>							
S: 1 T: 9 R: 12E OTOE GERALD A & DONNA R THOMS	PUMP	IR	1.91	05/23/1975	A 13589		
S: 28 T: 10 R: 13E CASS DELBERT & FAYE LINDSEY	PUMP	IR	1.09	07/12/1976	A 14320		
<u>SLOUGH CREEK, BIG, TRIB. TO</u>							
S: 33 T: 9 R: 13E OTOE LOWER PLATTE SOUTH NRD	REESE-SMALLFOOT RESERVOIR	ST	13.60AF	05/11/1988	A 16647		
<u>SLOUGH CREEK, BIG</u>							
S: 16 T: 9 R: 13E OTOE HAROLD A JAMES	PUMP	IR	2.29	09/16/1975	A 13808		
HAROLD A JAMES	HAROLD JAMES RESERVOIR	ST	1.80AF	07/05/1977	A 15008		
<u>WEeping WATER CREEK, SOUTH BRANCH</u>							
S: 22 T: 10 R: 13E CASS CLYDE L COOK	PUMP	IR	1.10	07/12/1968	A 11484		
<u>WEeping WATER CREEK</u>							
S: 22 T: 10 R: 13E CASS CHENEY & SMITH	PUMP	IR	2.44	08/28/1975	A 13773		
<u>COAL CREEK</u>							
S: 14 T: 10 R: 13E CASS LEWIS ROGERS & SONS	PUMP	IR	3.62	07/30/1976	A 14365		
ROGERS FARMS	ROGERS RESERVOIR	ST	9.80AF	01/04/1977	A 14626		
<u>ROGERS RESERVOIR</u>							
S: 14 T: 10 R: 13E CASS ROGERS FARMS	PUMP	SI		01/04/1977	A 14627	A-14365	#
<u>WEeping WATER CREEK</u>							
S: 35 T: 10 R: 13E CASS B & R CORPORATION	PUMP	IR	.57	11/27/1936	A 2664		
<u>WEeping WATER CREEK, TRIB. TO</u>							
S: 12 T: 9 R: 13E OTOE OTOE COUNTY BOARD OF COMMISSIONERS	JOHNSON RESERVOIR	ST	31.00AF	11/21/1978	A 15365		
<u>WEeping WATER CREEK</u>							
S: 6 T: 9 R: 14E OTOE JOHN WIRTH ET AL	PUMPS	IR	1.72	02/02/1955	A 7055		
<u>MISSOURI RIVER</u>							
S: 31 T: 8 R: 15E OTOE OMAHA PUBLIC POWER DISTRICT	NEBRASKA CITY POWER STATI ON	CO	699.64	05/30/1979	D 1082		

SURFACE WATER RIGHTS DATA
CLAIMS, APPLICATIONS, AND APPROPRIATIONS IN DOWNSTREAM ORDER
DIVISION NO. 1F

SOURCE LOCATION APPROPRIATOR	CARRIER	USE	GRANT IN CFS/AF	DATE OF PRIORITY	DOCKET/ APP. NUMBER	ANNOA.	FT. NT.
<u>WALNUT CREEK</u>							
S: 36 T: 9 R: 13E OTOE							
WILLIAM H & ADELE OBERDIECK	PUMP	IR	.46	08/27/1936	A 2625		
WILLIAM H & ADELE OBERDIECK	PUMP	IR	.16	12/29/1955	A 8294		
S: 31 T: 9 R: 14E OTOE							
ALVIN POHLMAN	PUMP	IR	.63	09/06/1955	A 8059		
<u>TABLE CREEK, SOUTH</u>							
S: 23 T: 8 R: 13E OTOE							
HEYB FARMS, INC	PUMP	IR	2.86	05/13/1957	A 9495		
<u>TABLE CREEK, SOUTH, TRIB. TO</u>							
S: 18 T: 8 R: 14E OTOE							
CONSTRUCTORS, INC	PUMP	MF		06/13/1988	A 16655		*
S: 19 T: 8 R: 14E OTOE							
HENRY A STRATKER	PUMP	IR	1.13	03/08/1977	A 14781		
<u>FOUR MILE CREEK</u>							
S: 32 T: 8 R: 14E OTOE							
MARIE WIECKHORST	PUMP	IR	1.37	01/27/1978	A 15175		
S: 33 T: 8 R: 14E OTOE							
TIMOTHY D CROOK JR	PUMP	IR	.90	08/01/1956	A 8711		
<u>THREE MILE CREEK</u>							
S: 27 T: 8 R: 14E OTOE							
ALVIN L & HILDA SCHNITZER	PUMP	IR	.14	08/05/1975	A 13712		
<u>FOUR MILE CREEK</u>							
S: 27 T: 8 R: 14E OTOE							
ALVIN L & HILDA SCHNITZER	PUMP	IR	1.64	08/05/1975	A 13713		
<u>MISSOURI RIVER</u>							
S: 19 T: 7 R: 15E OTOE							
CAMPBELL & GLOCKEL	PUMP	IR	.81	07/02/1977	D 1067		
S: 30 T: 7 R: 15E OTOE							
EDWARD ROWEN JR	PUMP	IR	2.84	07/06/1974	D 1078		
<u>CAMP CREEK, TRIB. TO</u>							
S: 10 T: 7 R: 14E OTOE							
STANLEY L JOHNSON	PUMP	IR	1.11	03/11/1977	A 14795		
S: 16 T: 7 R: 14E OTOE							
STANLEY L JOHNSON	PUMP	IR	1.04	03/11/1977	A 14794		
NEMAHA NRD	BUFFALO CITY RES. NO. 1	ST	48.80AF	06/16/1977	A 14983		
<u>CAMP CREEK</u>							
S: 23 T: 7 R: 14E OTOE							
WRIGHT & ROBERT DAVIS	PUMP	IR	1.46	03/03/1967	A 11058		
WRIGHT & ROBERT DAVIS	PUMP	IR	1.71	08/17/1979	A 15558		
<u>CAMP CREEK, SOUTH BRANCH</u>							
S: 26 T: 7 R: 14E OTOE							
TIMOTHY D CROOK SR	PUMP	IR	1.21	09/02/1958	A 9643		

DEPARTMENT OF WATER RESOURCES

SURFACE WATER RIGHTS DATA
CLAIMS, APPLICATIONS, AND APPROPRIATIONS IN DOWNSTREAM ORDER
DIVISION NO. 1F

SOURCE LOCATION APPROPRIATOR	CARRIER	USE	GRANT IN CFS/AF	DATE OF PRIORITY	DOCKET/ APP. NUMBER	ANNOA.	FT. NT.
<u>MISSOURI RIVER</u>							
S: 25 T: 6 R: 15E NEMAHA JOHN P MOREN	PUMP	IR	4.25	07/01/1971	D 1062		
S: 20 T: 5 R: 16E NEMAHA BROWNVILLE DEVELOPMENT CORP.	PUMP	IR	.46	07/01/1980	D 1074		
S: 32 T: 5 R: 16E NEMAHA NEBRASKA PUBLIC POWER DISTRICT	COOPER NUCLEAR STATION	CO	1488.41	05/10/1972	D 1071		
<u>NEMAHA RIVER, LITTLE</u>							
S: 6 T: 8 R: 9E OTOE CLAUDE F JENSEN	PUMP	IR	1.94	01/14/1976	A 13938		
<u>SILVER CREEK</u>							
S: 11 T: 8 R: 9E OTOE HERMAN ROYAL	PUMP	IR	1.00	11/29/1968	A 11592		K
<u>HOOPER CREEK, TRIB. TO</u>							
S: 30 T: 10 R: 9E CASS EAGLE LAKE, INC	EAGLE LAKE	ST	30.80AF	03/15/1973	A 12827		
<u>HOOPER CREEK</u>							
S: 9 T: 9 R: 9E OTOE DALE K HAYES	HAYES RESERVOIR	ST	10.00AF	04/11/1977	A 14892		
DALE K HAYES	PUMP	IR	.80	04/11/1977	A 14893		
<u>HAYES RESERVOIR</u>							
S: 9 T: 9 R: 9E OTOE DALE K HAYES	PUMP	SI		04/11/1977	A 14894	A-14893	
<u>HOOPER CREEK</u>							
S: 19 T: 9 R: 10E OTOE ROGER & SHERI DOWDING	PUMP	IR	.90	02/19/1976	A 14044		
<u>NEMAHA RIVER, LITTLE, TRIB. TO</u>							
S: 18 T: 8 R: 11E OTOE NEMAHA NRD	ZIEGLER RES. Z-1	ST	26.40AF	10/13/1966	A 10969		
<u>WOLF RUN CREEK, TRIB. TO</u>							
S: 30 T: 9 R: 11E OTOE C R FARGO	FARGO RESERVOIR	ST	32.00AF	10/21/1955	A 8231		
<u>OWL CREEK</u>							
S: 1 T: 8 R: 10E OTOE KNABE, KNABE & MEYER	PUMP	IR	2.96	12/27/1976	A 14611		
<u>NEMAHA RIVER, LITTLE</u>							
S: 17 T: 8 R: 11E OTOE RAYMOND ROYAL	PUMP	IR	.71	08/08/1974	A 13141		K
<u>ZIEGLER CREEK</u>							
S: 25 T: 8 R: 10E OTOE NEMAHA NRD	ZIEGLER CREEK RES. Z-15	ST	112.10AF	07/11/1968	A 11480		
S: 30 T: 8 R: 11E OTOE ERNEST & IMOGENE BRO	PUMP	IR	1.45	07/22/1964	A 10398		
NEMAHA NRD	ZIEGLER CREEK RES. Z-17	ST	38.10AF	07/16/1969	A 11748		

SURFACE WATER RIGHTS DATA
CLAIMS, APPLICATIONS, AND APPROPRIATIONS IN DOWNSTREAM ORDER
DIVISION NO. 1F

SOURCE LOCATION APPROPRIATOR	CARRIER	USE	GRANT IN CFS/AF	DATE OF PRIORITY	DOCKET/ APP. NUMBER	ANNOA.	FT. NT.
<u>ZIEGLER CREEK</u>							
S: 20 T: 8 R: 11E OTOE NEMAHA NRD	ZIEGLER CREEK RES. Z-16	ST	165.30AF	06/18/1969	A 11730		
<u>NEMAHA RIVER, LITTLE</u>							
S: 28 T: 8 R: 11E OTOE HARVEY A & TERRY A SUDMAN	PUMP	IR	.50	08/10/1955	A 7890	R P-444	
HARVEY A & TERRY A SUDMAN	PUMP	IR	.50	10/04/1976	A 14495	R A7890P444	D
HARVEY A & TERRY A SUDMAN	PUMP	IR	.34	06/23/1978	A 15284	R P-445	
S: 27 T: 8 R: 11E OTOE WELLMAN FARMS, INC	PUMP	IR	1.16	10/30/1974	A 13254		
K & D ENTERPRISES, INC	PUMP	IR	3.70	07/10/1975	A 13649		
S: 34 T: 8 R: 11E OTOE WELLENSIEK BROTHERS	PUMPS	IR	1.00	08/25/1972	A 12730		K
S: 27 T: 8 R: 11E OTOE K & D ENTERPRISES, INC	K & D ENTERPRISES RES.	ST	53.30AF	04/24/1981	A 15855		
<u>K & D ENTERPRISES, INC RESERVOIR</u>							
S: 27 T: 8 R: 11E OTOE K & D ENTERPRISES, INC	PUMP	SI		06/04/1981	A 15884	A-13649	
<u>NEMAHA RIVER, LITTLE</u>							
S: 27 T: 8 R: 11E OTOE K & D ENTERPRISES, INC	K & D ENTERPRISES, INC. RESERVOIR	ST	74.41AF	08/04/1981	A 15957		
S: 34 T: 8 R: 11E OTOE HARVEY A & TERRY A SUDMAN	PUMP	IR	1.24	06/23/1978	A 15284		
SARA-JANE HAASE ESTATE	PUMP	IR	3.57	03/15/1978	A 15203		
<u>NEMAHA RIVER, LITTLE TRIB. TO</u>							
S: 32 T: 8 R: 11E OTOE NEMAHA NRD	ZIEGLER RES. Z-5-4	ST	45.60AF	09/12/1968	A 11561		
S: 4 T: 8 R: 11E OTOE NEMAHA NRD	ZIEGLER RES. Z-5-3	ST	37.59AF	07/31/1967	A 11214		
S: 34 T: 8 R: 11E OTOE NEMAHA NRD	ZIEGLER RES. Z-5-1	ST	55.10AF	12/18/1968	A 11604		
<u>ZIEGLER RESERVOIR Z-5-1</u>							
S: 34 T: 8 R: 11E OTOE NEMAHA NRD	PUMP	SI		04/28/1981	A 15858	A-13873	
<u>NEMAHA RIVER, LITTLE</u>							
S: 34 T: 8 R: 11E OTOE HENRY F WELLENSIEK	PUMP	IR	3.31	11/21/1975	A 13873		
HENRY F WELLENSIEK	ZIEGLER RES. Z-5-1	SS	55.10AF	04/28/1981	A 15859	A-11604	C
S: 35 T: 8 R: 11E OTOE DALE JANSSEN	PUMP	IR	5.84	11/18/1975	A 13868		
DALE JANSSEN	JANSSEN RESERVOIR	SS	63.60AF	04/21/1976	A 14186	A-14185	C
S: 2 T: 7 R: 11E OTOE VIRGIL WELLENSIEK	PUMP	IR	1.93	11/21/1975	A 13874		

SURFACE WATER RIGHTS DATA
CLAIMS, APPLICATIONS, AND APPROPRIATIONS IN DOWNSTREAM ORDER
DIVISION NO. 1F

SOURCE LOCATION APPROPRIATOR	CARRIER	USE	GRANT IN CFS/AF	DATE OF PRIORITY	DOCKET/ APP. NUMBER	ANNOA. NT.	FT. NT.
<u>NEMAHA RIVER, LITTLE TRIB. TO</u>							
S: 3 T: 7 R: 11E OTOE							
NEMAHA NRD	ZIEGLER RES. Z-6-2	ST	26.30AF	07/12/1967	A 11197		
DALE JANSSEN	JANSSEN RESERVOIR	ST	63.60AF	04/21/1976	A 14185		
<u>JANSSEN RESERVOIR</u>							
S: 3 T: 7 R: 11E OTOE							
DALE JANSSEN	PUMP	SI		12/07/1976	A 14580	A-13868	
<u>BROWNELL CREEK, TRIB. TO</u>							
S: 35 T: 9 R: 11E OTOE							
ALICE C CHASE	CHASE-HOPPE RESERVOIR	ST	33.00AF	09/30/1957	A 9573		
<u>BROWNELL CREEK</u>							
S: 26 T: 8 R: 11E OTOE							
SARA-JANE HAASE ESTATE	HAASE RESERVOIR	ST	56.90AF	04/11/1977	A 14890		
SARA-JANE HAASE ESTATE	PUMP	IR	1.41	06/16/1960	A 9832		
<u>HAASE RESERVOIR</u>							
S: 26 T: 8 R: 11E OTOE							
SARA-JANE HAASE ESTATE	PUMP	SI		04/11/1977	A 14891	A-9832	
SARA-JANE HAASE ESTATE	PUMP	SO		04/11/1977	A 14891		
<u>BROWNELL CREEK</u>							
S: 26 T: 8 R: 11E OTOE							
SARA-JANE HAASE ESTATE	PUMP	IR	2.25	03/15/1978	A 15204		
<u>NEMAHA RIVER, LITTLE</u>							
S: 2 T: 7 R: 11E OTOE							
SNYDER FARMS	PUMP	IR	2.69	03/15/1972	A 12553		
S: 11 T: 7 R: 11E OTOE							
DOUGLAS, ALFRED & MARLENE DAMME	PUMPS	IR	1.11	03/12/1955	A 7192		
S: 12 T: 7 R: 11E OTOE							
DOUGLAS, ALFRED & MARLENE DAMME	PUMP	IR	.94	03/26/1969	A 11678		
S: 13 T: 7 R: 11E OTOE							
SHOEMAKER TRUCK STATION	PUMPS	IR	2.15	08/16/1955	A 7946		
SHOEMAKER TRUCK STATION	PUMP	IR	1.46	06/20/1977	A 14987		
KENNETH D & ELVA A DAMME	PUMP	IR	1.27	10/30/1975	A 13843		
SHOEMAKER TRUCK STATION	SHOEMAKER RESERVOIR	ST	29.40AF	06/20/1977	A 14988		
<u>SHOEMAKER RESERVOIR</u>							
S: 13 T: 7 R: 11E OTOE							
SHOEMAKER TRUCK STATION	PUMP	SI		01/04/1978	A 15160	A-7946	
SHOEMAKER TRUCK STATION	PUMP	SI		01/04/1978	A 15160	A-14051	
SHOEMAKER TRUCK STATION	PUMP	SI		01/04/1978	A 15160	A-14987	
SHOEMAKER TRUCK STATION	PUMP	SO		01/04/1978	A 15160		
<u>MUDDY CREEK</u>							
S: 17 T: 7 R: 11E OTOE							
LADONA STOCK FARMS, INC	PUMP	IR	.43	07/05/1974	A 13062		K
LADONA STOCK FARMS, INC	PUMP	IR	.74	07/09/1980	A 15675		K

SURFACE WATER RIGHTS DATA
CLAIMS, APPLICATIONS, AND APPROPRIATIONS IN DOWNSTREAM ORDER
DIVISION NO. 1F

SOURCE LOCATION APPROPRIATOR	CARRIER	USE	GRANT IN CFS/AF	DATE OF PRIORITY	DOCKET/ APP. NUMBER	ANNOA.	FT. NT.
<u>MUDDY CREEK, TRIB. TO</u> S: 20 T: 7 R: 11E OTOE LADONA STOCK FARMS, INC	PUMP	IR	.72	07/05/1974	A 13063		K
<u>MUDDY CREEK</u> S: 23 T: 7 R: 11E OTOE NOERRLINGER & HOPP	PUMP	IR	3.23	06/17/1968	A 11451		
<u>NEMAHA RIVER, LITTLE</u> S: 18 T: 7 R: 12E OTOE WALTER C MEYER ESTATE	PUMP	IR	.46	12/30/1954	A 6952		
<u>NEMAHA RIVER, LITTLE, TRIB. TO</u> S: 7 T: 7 R: 12E OTOE ELOF O & WANDA L NELSON TRUSTS	PUMP	IR	1.00	11/06/1975	A 13858		
<u>NELSON RESERVOIR</u> ELOF O & WANDA L NELSON TRUSTS	NELSON RESERVOIR	ST	48.60AF	08/03/1977	A 15064		
<u>NELSON RESERVOIR</u> S: 7 T: 7 R: 12E OTOE ELOF O & WANDA L NELSON TRUSTS	PUMP	SO		08/03/1977	A 15065		
<u>NEMAHA RIVER, LITTLE, TRIB. TO</u> S: 8 T: 7 R: 12E OTOE ALFRED G DAMME SR	PUMP	IR	2.07	08/10/1971	A 12347		
S: 18 T: 7 R: 12E OTOE SHOEMAKER TRUCK STATION	PUMP	IR	2.56	02/24/1976	A 14051		
<u>NEMAHA RIVER, LITTLE, SOUTH FORK, TRIB. TO</u> S: 1 T: 7 R: 8E LANCASTER NEMAHA NRD	SOUTH BRANCH RES. 34	ST	55.80AF	07/10/1987	A 16568		
S: 6 T: 7 R: 9E OTOE NEMAHA NRD	SOUTH BRANCH RES. 36	ST	15.90AF	07/10/1987	A 16569		
S: 17 T: 7 R: 9E OTOE NEMAHA NRD	SOUTH BRANCH RES. 93	ST	72.50AF	10/17/1984	A 16344		
S: 24 T: 7 R: 9E OTOE NEMAHA NRD	SOUTH BRANCH RESERVOIR 8	ST		10/19/1988	A 16718		*
NEMAHA NRD	SOUTH BRANCH RESERVOIR 10	ST		10/19/1988	A 16716		*
S: 7 T: 7 R: 9E OTOE NEMAHA NRD	SOUTH BRANCH RES. 84	ST	57.20AF	07/10/1987	A 16570		
<u>NEMAHA RIVER, LITTLE, SOUTH FORK</u> S: 19 T: 7 R: 10E OTOE RICHARD LUBBEN	PUMP	IR	2.70	12/17/1965	A 10731		
<u>NEMAHA RIVER, LITTLE, SOUTH FORK, TRIB. TO</u> S: 18 T: 7 R: 10E OTOE NEMAHA NRD	SOUTH BRANCH RES. 11	ST	163.40AF	01/27/1986	A 16469		
S: 27 T: 7 R: 10E OTOE DUANE J WELLMAN	PUMP	IR	.43	07/01/1968	A 11466		K
<u>SAUNDERS CREEK, TRIB. TO</u> S: 36 T: 7 R: 9E OTOE NEMAHA NRD	SOUTH BRANCH RESERVOIR 45	ST		10/19/1988	A 16717		*

DEPARTMENT OF WATER RESOURCES

SURFACE WATER RIGHTS DATA
CLAIMS, APPLICATIONS, AND APPROPRIATIONS IN DOWNSTREAM ORDER
DIVISION NO. 1F

SOURCE LOCATION APPROPRIATOR	CARRIER	USE	GRANT IN CFS/AF	DATE OF PRIORITY	DOCKET/ APP. NUMBER	ANNOA.	FT. NT.
<u>NEMAHA RIVER, LITTLE, SOUTH FORK</u>							
S: 2 T: 6 R: 10E JOHNSON	PUMP	IR	1.37	12/26/1967	A 11299		
EARL R & ALDINE B ROWE	PUMP	IR	.86	11/21/1968	A 11589		K
ROBERT A & MARTIN E WIEBKE							
S: 1 T: 6 R: 10E JOHNSON	PUMP	IR	.41	05/05/1956	A 8542		
ANN STUTHEIT							
<u>SILVER CREEK</u>							
S: 11 T: 6 R: 10E JOHNSON	PUMP	IR	1.38	09/03/1976	A 14441		
EARL PIETZYK	PUMP	IR	1.06	12/30/1974	A 13337		
HERBERT W STUTHEIT							
S: 12 T: 6 R: 10E JOHNSON	PUMP	IR	1.06	06/26/1974	A 13053		K
ERNEST GROTRIAN HEIRS							
S: 1 T: 6 R: 10E JOHNSON	PUMP	IR	.49	05/05/1956	A 8543		
ANN STUTHEIT							
<u>NEMAHA RIVER, LITTLE, SOUTH FORK</u>							
S: 1 T: 6 R: 10E JOHNSON	PUMP	IR	1.82	08/05/1966	A 10917		
DENA POWELL							
S: 6 T: 6 R: 11E JOHNSON	PUMP	IR	.44	12/03/1974	A 13298		
GARY PIETZYK	PUMP	IR	.78	07/29/1964	A 10408		
ELMER PAULSEN							
S: 7 T: 6 R: 11E JOHNSON	PUMP	IR	1.14	08/23/1955	A 7974		
DOYLE V JOHNSON	PUMP	IR	1.14	03/16/1976	A 14102	A-7974	D
DOYLE V JOHNSON							
S: 1 T: 6 R: 11E JOHNSON	PUMP	IR	1.00	02/09/1981	A 15762		
EVAN HOLSCHER	PUMP	IR	.78	02/20/1981	A 15771		
MICHAEL KAVANAUGH							
S: 6 T: 6 R: 12E JOHNSON	PUMP	IR	1.71	12/11/1956	A 9030		
ALBERT H SCHACHT ET AL							
S: 31 T: 7 R: 12E OTOE	PUMP	IR	2.00	09/06/1967	A 11245		
EMMA BRANDT	PUMP	IR	1.90	09/16/1975	A 13813		
ELVERA RIENSCHKE							
S: 29 T: 7 R: 12E OTOE	PUMP	IR	1.45	01/19/1976	A 13950		
VERNON H RUENHOLL	PUMP	IR	2.10	12/17/1975	A 13911		
ALFRED G & MARLENE A DAMME							
S: 20 T: 7 R: 12E OTOE	PUMP	IR	1.22	03/16/1976	A 14098		
MEYER & HOFKER							
<u>NEMAHA RIVER, LITTLE</u>							
S: 20 T: 7 R: 12E OTOE	PUMP	IR	.81	10/13/1955	A 8220		K
ALFRED G & MARLENE A DAMME	PUMP	IR	1.78	07/23/1970	A 12025		
MAXINE L HILLMAN							
<u>SPRING CREEK, TRIB. TO</u>							
S: 31 T: 5 R: 12E JOHNSON	SPRING CREEK RES. 9-3	ST	46.70AF	03/21/1977	A 14836		
NEMAHA NRD							

SURFACE WATER RIGHTS DATA
CLAIMS, APPLICATIONS, AND APPROPRIATIONS IN DOWNSTREAM ORDER
DIVISION NO. 1F

SOURCE LOCATION APPROPRIATOR	CARRIER	USE	GRANT IN CFS/AF	DATE OF PRIORITY	DOCKET/APP NUMBER	ANNOA.	FT. NT.
<u>SPRING CREEK</u>							
S: 30 T: 5 R: 12E JOHNSON J DUANE & ROSEMARY SUGDEN NEMAHA NRD	PUMP SPRING CREEK RES. 9-A	IR ST	.40 308.70AF	06/19/1956 02/04/1972	A 8629 A 12496		K
<u>SPRING CREEK RESERVOIR 9-A</u>							
S: 30 T: 5 R: 12E JOHNSON NEMAHA NRD NEMAHA NRD	PUMP PUMP	SI SO		12/10/1974 12/10/1974	A 13307 A 13307	A-8629	
<u>SPRING CREEK, TRIB. TO</u>							
S: 24 T: 5 R: 11E JOHNSON NEMAHA NRD	SPRING CREEK RES. 9-6	ST	16.20AF	03/30/1972	A 12571		
S: 19 T: 5 R: 12E JOHNSON NEMAHA NRD NEMAHA NRD	SPRING CREEK RES. 9-4 SPRING CREEK RES. 9-5	ST ST	19.10AF 26.30AF	02/04/1972 01/29/1968	A 12497 A 11326		
S: 14 T: 5 R: 11E JOHNSON NEMAHA NRD	SPRING CREEK RES. 8-A	ST	108.80AF	05/27/1975	A 13595		
S: 13 T: 5 R: 11E JOHNSON NEMAHA NRD	SPRING CREEK RES. 8-1	ST	20.80AF	08/03/1970	A 12046		
S: 1 T: 5 R: 11E JOHNSON NEMAHA NRD NEMAHA NRD	SPRING CREEK RES. 7-C SPRING CREEK RES. 7-B	ST ST	90.00AF 44.60AF	08/03/1970 08/03/1970	A 12047 A 12048		
S: 5 T: 5 R: 12E JOHNSON NEMAHA NRD	SPRING CREEK RES. 6-A	ST	106.80AF	05/10/1977	A 14938		
S: 25 T: 6 R: 11E JOHNSON NEMAHA NRD	SPRING CREEK RES. 6-2	ST	29.90AF	03/17/1969	A 11672		
<u>MAN'S CREEK</u>							
S: 27 T: 6 R: 11E JOHNSON NEMAHA NRD	SPRING CREEK RES. 11-A	ST	345.00AF	05/10/1977	A 14939		
<u>MAN'S CREEK, TRIB. TO</u>							
S: 24 T: 6 R: 11E JOHNSON NEMAHA NRD	SPRING CREEK RES. 10-1	ST	7.10AF	03/10/1977	A 14784		
<u>SPRING CREEK, TRIB. TO</u>							
S: 33 T: 6 R: 12E JOHNSON NEMAHA NRD NEMAHA NRD	SPRING CREEK RES. 5-2 SPRING CREEK RES. 5-3	ST ST	24.40AF 19.57AF	09/22/1966 06/29/1967	A 10957 A 11187		
S: 29 T: 6 R: 12E JOHNSON NEMAHA NRD	SPRING CREEK RES. 5-A	ST	373.20AF	03/17/1969	A 11671		
<u>SPRING CREEK</u>							
S: 20 T: 6 R: 12E JOHNSON MARVIN F & JEAN F KRUSE	KRUSE RESERVOIR	ST	36.74AF	08/28/1975	A 13774		
<u>KRUSE RESERVOIR</u>							
S: 20 T: 6 R: 12E JOHNSON MARVIN F & JEAN F KRUSE	PUMP	SO		01/19/1977	A 14647		

SURFACE WATER RIGHTS DATA
CLAIMS, APPLICATIONS, AND APPROPRIATIONS IN DOWNSTREAM ORDER
DIVISION NO. 1F

SOURCE LOCATION APPROPRIATOR	CARRIER	USE	GRANT IN CFS/AF	DATE OF PRIORITY	DOCKET/ APP. NUMBER	ANNOA. FT. NT.
<u>SPRING CREEK</u> S: 17 T: 6 R: 12E JOHNSON ROBERT C & RUTH E ARMKNECHT ET AL	PUMP	IR	2.81	07/17/1975	A 13655	
<u>SPRING CREEK TRIBUT TO</u> S: 9 T: 6 R: 12E JOHNSON NEMAHA NRD	SPRING CREEK RES. 4-3	ST	28.00AF	06/29/1967	A 11188	
<u>SPRING CREEK</u> S: 5 T: 6 R: 12E JOHNSON CLARENCE PETERSEN JR	PUMP	IR	1.06	08/05/1975	A 13717	
<u>SPRING CREEK TRIBUT TO</u> S: 8 T: 6 R: 12E JOHNSON NEMAHA NRD	SPRING CREEK RES. 3-1	ST	35.50AF	05/27/1975	A 13594	
<u>SPRING CREEK</u> S: 33 T: 7 R: 12E OTOE MEYER & HOFKER	PUMP	IR	2.09	03/16/1976	A 14099	
<u>SPRING CREEK TRIBUT TO</u> S: 4 T: 6 R: 12E JOHNSON NEMAHA NRD	SPRING CREEK RES. 2-3	ST	18.30AF	03/17/1969	A 11670	
<u>SPRING CREEK</u> S: 33 T: 7 R: 12E OTOE CLARENCE PETERSEN JR	PUMP	IR	2.20	08/05/1975	A 13716	
S: 28 T: 7 R: 12E OTOE JAMES P & FRIEDA GERKING	PUMP	IR	2.37	07/06/1977	A 15014	
S: 27 T: 7 R: 12E OTOE JAMES P & FRIEDA GERKING	PUMP	IR	2.60	12/31/1974	A 13339	
<u>NEMAHA RIVER LITTLE</u> S: 24 T: 7 R: 12E OTOE DON A WITTLER ET AL	PUMP	IR	1.11	05/19/1975	A 13586	
<u>NEMAHA RIVER LITTLE NORTH FORK</u> S: 19 T: 10 R: 11E CASS NEMAHA NRD	WILSON CREEK RES. 12-S	ST	287.00AF	07/03/1978	A 15288	
<u>NEMAHA RIVER LITTLE NORTH FORK TRIBUT TO</u> S: 36 T: 10 R: 10E CASS NEMAHA NRD	WILSON CREEK RES. 11-A	ST	264.20AF	08/24/1973	A 12930	
<u>WILSON CREEK RESERVOIR 11-A</u> S: 36 T: 10 R: 10E CASS NEMAHA NRD	PUMP	SO		07/12/1977	A 15024	
<u>NEMAHA RIVER LITTLE NORTH FORK TRIBUT TO</u> S: 6 T: 9 R: 11E OTOE NEMAHA NRD	WILSON CREEK RES. 12-T	ST	260.50AF	05/24/1978	A 15266	
<u>NEMAHA RIVER LITTLE NORTH FORK</u> S: 5 T: 9 R: 11E OTOE ROY & IMO BERNER	PUMP	IR	3.16	08/12/1975	A 13730	
CHERYL LEEFERS	BERNER RESERVOIR	ST	14.60AF	07/12/1977	A 15026	

SURFACE WATER RIGHTS DATA
CLAIMS, APPLICATIONS, AND APPROPRIATIONS IN DOWNSTREAM ORDER
DIVISION NO. 1F

SOURCE LOCATION APPROPRIATOR	CARRIER	USE	GRANT IN CFS/AF	DATE OF PRIORITY	DOCKET/ APP. NUMBER	ANNOT.	FT. NT.
<u>BERNER RESERVOIR</u>							
S: 5 T: 9 R: 11E OTOE ROY & IMO BERNER	PUMP	SI		08/20/1979	A 15563	A-13730	
<u>NEMAHA RIVER, LITTLE, NORTH FORK, TRIB. TO</u>							
S: 18 T: 9 R: 11E OTOE NEMAHA NRD	WILSON CREEK RES. 10-5	ST	25.80AF	05/23/1979	A 15480		
S: 21 T: 9 R: 11E OTOE NEMAHA NRD	WILSON CREEK RES. 10-E	ST	316.30AF	07/23/1980	A 15686		
S: 11 T: 9 R: 11E OTOE NEMAHA NRD	WILSON CREEK RES. 12-11	ST	49.40AF	06/11/1965	A 10642		
<u>NEMAHA RIVER, LITTLE, NORTH FORK</u>							
S: 14 T: 9 R: 11E OTOE MERLIN & NORMA J ENGELBRECHT	PUMP	IR	2.19	11/24/1975	A 13875		
S: 13 T: 9 R: 11E OTOE ALVIN W STEINHOFF	PUMP	IR	.43	08/09/1961	A 9968		
S: 24 T: 9 R: 11E OTOE RICHARD A STEINHOFF	PUMP	IR	1.01	08/04/1960	A 9849		
S: 23 T: 9 R: 11E OTOE ALVIN W STEINHOFF	STEINHOFF RESERVOIR	ST	12.40AF	06/23/1976	A 14283		
<u>STEINHOFF RESERVOIR</u>							
S: 23 T: 9 R: 11E OTOE ALVIN W STEINHOFF	PUMP	SO		08/04/1977	A 15067		
ALVIN W STEINHOFF	PUMP	SO		07/27/1981	A 15951		
<u>NEMAHA RIVER, LITTLE, NORTH FORK</u>							
S: 24 T: 9 R: 11E OTOE RICHARD A STEINHOFF	RICHARD A STEINHOFF RES.	ST	19.10AF	09/23/1980	A 15719		
<u>STEINHOFF, RICHARD A, RESERVOIR</u>							
S: 24 T: 9 R: 11E OTOE RICHARD A STEINHOFF	PUMP	SO		04/20/1981	A 15844		
RICHARD A STEINHOFF	PUMP	SI		04/20/1981	A 15844	A-9849	
<u>NEMAHA RIVER, LITTLE, NORTH FORK, TRIB. TO</u>							
S: 12 T: 9 R: 11E OTOE NEMAHA NRD	WILSON CREEK RES. 12-6	ST	25.10AF	08/16/1971	A 12353		
S: 26 T: 9 R: 11E OTOE NEMAHA NRD	WILSON CREEK RES. 9-C	ST	93.80AF	12/08/1969	A 11838		
S: 25 T: 9 R: 11E OTOE NEMAHA NRD	WILSON CREEK RES. 9-1	ST	21.16AF	08/23/1972	A 12722		
NEMAHA NRD	WILSON CREEK RES. 2-N	ST	7.20AF	09/27/1983	A 16240		
S: 19 T: 9 R: 12E OTOE NEMAHA NRD	WILSON CREEK RES. 2-5	ST	116.20AF	05/11/1967	A 11135		
<u>WILSON CREEK RESERVOIR 2-S</u>							
S: 19 T: 9 R: 12E OTOE NEMAHA NRD	PUMP	SO		02/13/1975	A 13400		
NEMAHA NRD	PUMP	SI		02/13/1975	A 13400	A-9269	

SURFACE WATER RIGHTS DATA
CLAIMS, APPLICATIONS, AND APPROPRIATIONS IN DOWNSTREAM ORDER
DIVISION NO. 1F

SOURCE LOCATION APPROPRIATOR	CARRIER	USE	GRANT IN CFS/AF	DATE OF PRIORITY	DOCKET/ APP. NUMBER	ANNOA.	FT. NT.
<u>WILSON CREEK RESERVOIR 2-S</u>							
S: 19 T: 9 R: 12E OTOE NEMAHA NRD	PUMP	SI		02/13/1975	A 13400	A-13399	
<u>NEMAHA RIVER, LITTLE NORTH FORK</u>							
S: 30 T: 9 R: 12E OTOE							
ALVIN C ROSS	PUMP	IR	.90	03/01/1957	A 9269		
ALVIN C ROSS	PUMP	IR	1.49	02/13/1975	A 13399		
ALVIN C ROSS	WILSON CREEK RES. 2-S	SS	147.00AF	04/13/1977	A 14897		C
ROGER & SHARON ROSS	PUMP	IR	1.39	07/11/1978	A 15293		
ALVIN C & OPAL ROSS	ROSS RESERVOIR	ST	2.00AF	06/27/1977	A 14997		
<u>NEMAHA RIVER, LITTLE NORTH FORK, TRIB. TO</u>							
S: 31 T: 9 R: 12E OTOE							
NEMAHA NRD	WILSON CREEK RES. 2-J	ST	84.70AF	09/27/1983	A 16239		
NEMAHA NRD	WILSON CREEK RES. 2-H	ST	57.40AF	09/27/1983	A 16238		
<u>NEMAHA RIVER, LITTLE NORTH FORK</u>							
S: 29 T: 9 R: 12E OTOE							
ROGER & SHARON ROSS	PUMP	IR	1.72	08/03/1970	A 12044		K
S: 33 T: 9 R: 12E OTOE							
ROBERT G CAMERON	PUMP	IR	1.10	01/18/1978	A 15167		
<u>NEMAHA RIVER, LITTLE NORTH FORK, TRIB. TO</u>							
S: 28 T: 9 R: 12E OTOE							
NEMAHA NRD	WILSON CREEK RES. 2-21	ST	21.60AF	08/17/1966	A 10932		
S: 5 T: 8 R: 12E OTOE							
ALVIN C ROSS	ROSS RESERVOIR	ST	12.10AF	08/29/1977	A 15099		
<u>ROSS RESERVOIR</u>							
S: 5 T: 8 R: 12E OTOE							
ALVIN C ROSS	PUMP	SO		10/04/1977	A 15121		
<u>NEMAHA RIVER, LITTLE NORTH FORK, TRIB. TO</u>							
S: 27 T: 9 R: 12E OTOE							
NEMAHA NRD	WILSON CREEK RES. 2-32	ST	33.20AF	08/09/1965	A 10668		
S: 34 T: 9 R: 12E OTOE							
NEMAHA NRD	WILSON CREEK RES. 2-X	ST	75.60AF	08/16/1971	A 12352		
S: 27 T: 9 R: 12E OTOE							
NEMAHA NRD	WILSON CREEK RES. 2-26	ST	17.30AF	08/09/1965	A 10667		
S: 34 T: 9 R: 12E OTOE							
NEMAHA NRD	WILSON CREEK RES. 2-Y	ST	72.80AF	12/16/1968	A 11601		
S: 2 T: 8 R: 12E OTOE							
NEMAHA NRD	WILSON CREEK RES. 2-28	ST	26.80AF	08/17/1966	A 10933		
S: 8 T: 8 R: 12E OTOE							
NEMAHA NRD	WILSON CREEK RES. 8-H	ST	107.90AF	06/12/1968	A 11446		
<u>WILSON CREEK RESERVOIR 8-H</u>							
S: 8 T: 8 R: 12E OTOE							
NEMAHA NRD	BURR PUMP	SO		02/27/1976	A 14066		

SURFACE WATER RIGHTS DATA
CLAIMS, APPLICATIONS, AND APPROPRIATIONS IN DOWNSTREAM ORDER
DIVISION NO. 1F

SOURCE LOCATION APPROPRIATOR	CARRIER	USE	GRANT IN CFS/AF	DATE OF PRIORITY	DOCKET/ APP. NUMBER	ANNOA.	FT. NT.
<u>NEMAHA RIVER, LITTLE, NORTH FORK, TRIB. TO</u> S: 9 T: 8 R: 12E OTOE ROBERT BURR	BURR PUMP	IR	2.90	02/27/1976	A 14065		
<u>WILSON CREEK RESERVOIR, 8-H</u> S: 8 T: 8 R: 12E OTOE NEMAHA NRD	BURR PUMP	SI		02/27/1976	A 14066	A-14065	
<u>NEMAHA RIVER, LITTLE, NORTH FORK, TRIB. TO</u> S: 9 T: 8 R: 12E OTOE ROBERT BURR	BURR RESERVOIR	ST	25.70AF	08/11/1977	A 15075		
<u>BURR RESERVOIR</u> S: 9 T: 8 R: 12E OTOE ROBERT BURR	PUMP	SI		09/16/1977	A 15112	A-14065	
<u>NEMAHA RIVER, LITTLE, NORTH FORK, TRIB. TO</u> S: 16 T: 8 R: 12E OTOE NEMAHA NRD	WILSON CREEK RES. 8-5	ST	29.63AF	08/17/1966	A 10931		
NEMAHA NRD	WILSON CREEK RES. 8-B	ST	100.80AF	06/12/1968	A 11445		
S: 35 T: 9 R: 12E OTOE NEMAHA NRD	WILSON CREEK RES. 1-24	ST	24.20AF	01/03/1968	A 11302		
S: 1 T: 8 R: 12E OTOE NEMAHA NRD	WILSON CREEK RES. 1-N	ST	80.80AF	01/03/1968	A 11301		
<u>WILSON CREEK RESERVOIR, 1-N</u> S: 1 T: 8 R: 12E OTOE NEMAHA NRD	PUMP	SO		08/22/1975	A 13759		
<u>NEMAHA RIVER, LITTLE, NORTH FORK</u> S: 13 T: 8 R: 12E OTOE CLARENCE PETERSEN JR	PUMP	IR	1.93	08/05/1975	A 13714		
<u>WILSON CREEK, TRIB. TO</u> S: 31 T: 9 R: 13E OTOE NEMAHA NRD	WILSON CREEK RES. 7-9	ST	73.20AF	05/11/1967	A 11134		
S: 36 T: 9 R: 12E OTOE NEMAHA NRD	WILSON CREEK RES. 7-8	ST	21.80AF	05/11/1967	A 11133		
<u>WILSON CREEK</u> S: 6 T: 8 R: 13E OTOE NEMAHA NRD	WILSON CREEK RES. 7-A	ST	421.30AF	08/16/1971	A 12351		
<u>WILSON CREEK RESERVOIR, 7-A</u> S: 6 T: 8 R: 13E OTOE NEMAHA NRD	GRIEPENSTROH PUMP	SO		08/27/1976	A 14425		
<u>NEMAHA RIVER, LITTLE, NORTH FORK</u> S: 13 T: 8 R: 12E OTOE ELMER HEISER	PUMP	IR	.48	04/06/1956	A 8463		
<u>FOX CREEK</u> S: 22 T: 8 R: 13E OTOE NEMAHA NRD	WILSON CREEK RES. 5-H	ST	144.80AF	05/11/1967	A 11136		

DEPARTMENT OF WATER RESOURCES

SURFACE WATER RIGHTS DATA
CLAIMS, APPLICATIONS, AND APPROPRIATIONS IN DOWNSTREAM ORDER
DIVISION NO. 1F

SOURCE LOCATION APPROPRIATOR	CARRIER	USE	GRANT IN CFS/AF	DATE OF PRIORITY	DOCKET/ APP. NUMBER	ANNOA.	FT. NT.
<u>FOX CREEK, TRIB. TO</u>							
S: 28 T: 8 R: 13E OTOE NEMAHA NRD	WILSON CREEK RES. 5-F	ST	121.60AF	07/16/1969	A 11750		
S: 20 T: 8 R: 13E OTOE NEMAHA NRD	WILSON CREEK RES. 5-C	ST	74.90AF	09/27/1983	A 16241		
<u>CAR CREEK</u>							
S: 4 T: 8 R: 13E OTOE NEMAHA NRD	WILSON CREEK RES. 6-7	ST	34.30AF	12/16/1968	A 11600		
S: 9 T: 8 R: 13E OTOE NEMAHA NRD	WILSON CREEK RES. 6-4	ST	81.70AF	12/16/1968	A 11602		
S: 17 T: 8 R: 13E OTOE GEORGE & MARIE B BIERE	PUMP	IR	2.80	07/26/1977	A 15046		
GEORGE & MARIE B BIERE	BIERE RESERVOIR	ST	32.20AF	07/26/1977	A 15047		
GEORGE & MARIE B BIERE	BIERE RESERVOIR NO. 2	ST	9.40AF	08/29/1977	A 15098		
<u>BIERE RESERVOIR</u>							
S: 17 T: 8 R: 13E OTOE GEORGE & MARIE B BIERE	PUMP	SI		10/11/1977	A 15124	A-15046	
<u>FOX CREEK, TRIB. TO</u>							
S: 18 T: 8 R: 13E OTOE NEMAHA NRD	WILSON CREEK RES. 5-J	ST	84.10AF	08/23/1972	A 12723		
<u>WILSON CREEK RESERVOIR 5-J</u>							
S: 18 T: 8 R: 13E OTOE NEMAHA NRD	BIERE PUMP	SO		03/11/1976	A 14086		
<u>NEMAHA RIVER, LITTLE, NORTH FORK</u>							
S: 24 T: 8 R: 12E OTOE ROGER E MEREDITH	PUMP	IR	1.60	09/21/1976	A 14474		
ROGER E MEREDITH	MEREDITH RESERVOIR	ST	21.20AF	02/27/1978	A 15189		
<u>MEREDITH RESERVOIR</u>							
S: 24 T: 8 R: 12E OTOE ROGER E MEREDITH	PUMP	SI		08/06/1979	A 15543	A-14474	
<u>NEMAHA RIVER, LITTLE, NORTH FORK</u>							
S: 25 T: 8 R: 12E OTOE CLARENCE PETERSEN JR	PUMP	IR	2.09	08/05/1975	A 13715		
<u>NEMAHA RIVER, LITTLE, NORTH FORK, TRIB. TO</u>							
S: 19 T: 8 R: 13E OTOE NEMAHA NRD	WILSON CREEK RES. 1-16	ST	29.40AF	07/23/1980	A 15687		
S: 30 T: 8 R: 13E OTOE NEMAHA NRD	WILSON CREEK RES. 1-15	ST	15.30AF	09/13/1968	A 11562		
S: 31 T: 8 R: 13E OTOE NEMAHA NRD	WILSON CREEK RES. 1-F	ST	132.90AF	09/27/1983	A 16242		
S: 27 T: 8 R: 12E OTOE NEMAHA NRD	LITTLE NEMAHA RIVER RES. 4-F	ST	293.80AF	11/24/1975	A 13879		
S: 2 T: 7 R: 12E OTOE NEMAHA NRD	LITTLE NEMAHA RIVER RES. 4-14	ST	120.70AF	11/24/1975	A 13878		

SURFACE WATER RIGHTS DATA
CLAIMS, APPLICATIONS, AND APPROPRIATIONS IN DOWNSTREAM ORDER
DIVISION NO. 1F

SOURCE LOCATION APPROPRIATOR	CARRIER	USE	GRANT IN CFS/AF	DATE OF PRIORITY	DOCKET/ APP NUMBER	ANNOA.	FT. NT.
<u>NEMAHA RIVER, LITTLE, NORTH FORK</u>							
S: 1 T: 7 R: 12E OTOE WELLENSIEK & RICE	PUMP	IR	2.59	02/26/1957	A 9257		
<u>NEMAHA RIVER, LITTLE, NORTH FORK, TRIB. TO</u>							
S: 4 T: 7 R: 12E OTOE NEMAHA NRD	WILSON CREEK RES. 3-6	ST	22.34AF	07/20/1965	A 10658		
S: 3 T: 7 R: 12E OTOE NEMAHA NRD	LITTLE NEMAHA RIVER RES. 3-C	ST	110.70AF	05/27/1975	A 13599		
S: 10 T: 7 R: 12E OTOE NEMAHA NRD	LITTLE NEMAHA RIVER RES. 3-1B	ST	6.14AF	05/27/1975	A 13596		
S: 14 T: 7 R: 12E OTOE NEMAHA NRD	LITTLE NEMAHA RIVER RES. 3-1	ST	71.80AF	05/27/1975	A 13598		
NEMAHA NRD	LITTLE NEMAHA RIVER RES. 3-1A	ST	11.00AF	05/27/1975	A 13597		
<u>NEMAHA RIVER, LITTLE, NORTH FORK</u>							
S: 24 T: 7 R: 12E OTOE DON A WITTLER ET AL	PUMP	IR	1.02	12/30/1974	A 13335		
<u>NEMAHA RIVER, LITTLE</u>							
S: 25 T: 7 R: 12E OTOE DON A WITTLER ET AL	PUMP	IR	1.54	10/30/1953	A 5686	A-5686	D
DON A WITTLER ET AL	PUMP	IR	1.54	03/02/1976	A 14069		
DON A & LAVERN WITTLER	PUMP	IR	1.93	09/03/1975	A 13788		
<u>BEE CREEK</u>							
S: 13 T: 6 R: 12E NEMAHA LEWIS R LEIGH	LEIGH RESERVOIR	ST	9.00AF	04/05/1976	A 14150		
<u>LEIGH RESERVOIR</u>							
S: 13 T: 6 R: 12E NEMAHA LEWIS R LEIGH	PUMP	SO		04/05/1976	A 14151		
<u>SAND CREEK, WEST</u>							
S: 29 T: 7 R: 13E OTOE LAVERN & MARILYN WITTLER	PUMP	IR	.94	09/03/1975	A 13789		
S: 32 T: 7 R: 13E OTOE WITTLER & WITTLER	PUMP	IR	1.79	11/10/1975	A 13860		
<u>NEMAHA RIVER, LITTLE</u>							
S: 8 T: 6 R: 13E NEMAHA TERPSMA & LAFLEUR	PUMP	IR	1.28	01/09/1968	A 11308		
ROBERT G SANDFORT	PUMP	IR	1.13	02/13/1976	A 14028		
PAUL GAUCHAT ET AL	PUMP	IR	3.43	07/25/1968	A 11513		
<u>PIPER CREEK</u>							
S: 17 T: 6 R: 13E NEMAHA JAMES D & DEANNE K GERKING	GERKING RESERVOIR	ST	23.00AF	07/06/1977	A 15013		

SURFACE WATER RIGHTS DATA
CLAIMS, APPLICATIONS, AND APPROPRIATIONS IN DOWNSTREAM ORDER
DIVISION NO. 1F

SOURCE LOCATION APPROPRIATOR	CARRIER	USE	GRANT IN CFS/AF	DATE OF PRIORITY	DOCKET/ APP. NUMBER	ANNOA.	FT. NT.
<u>PIPER CREEK</u>							
S: 17 T: 6 R: 13E NEMAHA JOYCE MARKS	PUMP	IR	1.02	12/22/1975	A 13915		
<u>SAND CREEK</u>							
S: 4 T: 6 R: 13E NEMAHA BRAVINDER & ROBERSON	BRAVINDER-ROBERSON RES.	ST	65.00AF	05/22/1978	A 15262		
BRAVINDER & ROBERSON	PUMP	IR	1.57	04/29/1957	A 9473		K
<u>BRAVINDER-ROBERSON RESERVOIR</u>							
S: 4 T: 6 R: 13E NEMAHA BRAVINDER & ROBERSON	PUMP	SI		05/22/1978	A 15263	A-9473	
<u>NEMAHA RIVER LITTLE</u>							
S: 16 T: 6 R: 13E NEMAHA BOYD WAKELIN	PUMP	IR	1.78	05/08/1968	A 11416		
PAUL GAUCHAT ET AL	PUMP	IR	.86	08/26/1955	A 8032		
JOYCE MARKS	PUMP	IR	.46	08/11/1976	A 14385		
<u>MOUCHEMS CREEK</u>							
S: 29 T: 6 R: 13E NEMAHA JOE H SMITH	PUMP	IR	1.69	01/21/1976	A 13956		
S: 16 T: 6 R: 13E NEMAHA ROBERT G SANDFORT	PUMP	IR	1.31	02/13/1976	A 14029		
<u>NEMAHA RIVER LITTLE</u>							
S: 16 T: 6 R: 13E NEMAHA PAUL GAUCHAT	PUMP	IR	1.13	01/06/1977	A 14630		
JAMES G GREEN	PUMP	IR	.51	08/23/1976	A 14413		
S: 15 T: 6 R: 13E NEMAHA FRED & FRED L (JR) GAUCHAT	PUMP	IR	6.04	07/15/1968	A 11488		
LETA HERRE	PUMP	IR	1.32	03/07/1977	A 14780		
S: 23 T: 6 R: 13E NEMAHA FRED L & MARCIA L GAUCHAT JR	PUMP	IR	1.71	02/11/1976	A 14014		
<u>NEMAHA RIVER LITTLE TRIB. TO</u>							
S: 26 T: 6 R: 13E NEMAHA FRED & FRED L (JR) GAUCHAT	PUMP	IR	4.80	07/15/1968	A 11489		
FRED L GAUCHAT JR	PUMP	IR	1.11	02/10/1977	A 14702		K
S: 22 T: 6 R: 13E NEMAHA NEMAHA NRD	GAUCHAT GROUP PROJECT RES.	ST	25.80AF	07/02/1979	A 15512		
S: 11 T: 6 R: 13E NEMAHA JACK WINDLE	PUMP	IR	1.28	09/17/1974	A 13206		K
S: 14 T: 6 R: 13E NEMAHA LEONARD GAUCHAT JR	PUMP	IR	.38	12/23/1976	A 14607		
LEONARD GAUCHAT JR	PUMP	IR	.76	12/23/1976	A 14606		
<u>NEMAHA RIVER LITTLE</u>							
S: 32 T: 6 R: 14E NEMAHA OLIN V CLARKE	PUMP	IR	.99	03/31/1977	A 14864		

SURFACE WATER RIGHTS DATA
CLAIMS, APPLICATIONS, AND APPROPRIATIONS IN DOWNSTREAM ORDER
DIVISION NO. 1F

SOURCE LOCATION APPROPRIATOR	CARRIER	USE	GRANT IN CFS/AF	DATE OF PRIORITY	DOCKET/ APP. NUMBER	ANNOA.	FT. NT.
<u>ROCK CREEK</u>							
S: 30 T: 7 R: 14E OTOE							
GEORGE W STUKENHOLTZ ET AL	PUMP	IR	.60	05/10/1956	A 8562		
GERTRUDE J STUKENHOLTZ ESTATE	PUMP	IR	.70	12/05/1936	A 2668		
<u>ROCK CREEK, TRIB. TO</u>							
S: 30 T: 7 R: 14E OTOE							
GERTRUDE J STUKENHOLTZ ESTATE	PUMP	IR	.60	05/04/1977	A 14927		
<u>ROCK CREEK</u>							
S: 32 T: 7 R: 14E OTOE							
E EARL STUKENHOLTZ	PUMP	IR	.77	11/26/1954	A 6873		
<u>ROCK CREEK, TRIB. TO</u>							
S: 36 T: 7 R: 13E OTOE							
OLIN D & VALETTA L COLE	PUMP	IR	2.21	08/01/1975	A 13697		
OLIN D & VALETTA L COLE	PUMP	IR	1.09	08/01/1975	A 13698		
<u>ROCK CREEK</u>							
S: 8 T: 6 R: 14E NEMAHA							
K & D ENTERPRISES, INC	PUMP	IR	1.64	11/09/1976	A 14544		
S: 29 T: 6 R: 14E NEMAHA							
EVERETT MOODY	PUMP	IR	.74	02/18/1981	A 15770		K
S: 32 T: 6 R: 14E NEMAHA							
MARVIN BIERE	PUMP	IR	3.64	07/15/1985	A 16430		
OLIN V CLARKE	PUMP	IR	1.82	03/31/1977	A 14865		
<u>NEMAHA RIVER, LITTLE</u>							
S: 10 T: 5 R: 14E NEMAHA							
MILTON & HOLLY ROGGE	PUMP	IR	2.00	07/23/1974	A 13097		#
<u>WILLOW CREEK</u>							
S: 34 T: 6 R: 14E NEMAHA							
EUGENE J ELY	ELY RESERVOIR	ST	30.48AF	09/20/1966	A 10955		
<u>NEMAHA RIVER, LITTLE</u>							
S: 23 T: 5 R: 14E NEMAHA							
DWAINE W ROGGE	PUMP	IR	.82	03/24/1955	A 7252		
<u>CODDINGTON CREEK</u>							
S: 27 T: 5 R: 14E NEMAHA							
RICHARD M ALDEN	PUMP	IR	2.06	08/22/1983	A 16229		
S: 23 T: 5 R: 14E NEMAHA							
RICHARD M ALDEN	PUMP	IR	1.30	04/16/1985	A 16372		
<u>HUGHES CREEK</u>							
S: 36 T: 5 R: 14E NEMAHA							
G G G FARMS, INC	PUMP	IR	2.86	07/18/1977	A 15034		
<u>INDIAN CREEK, TRIB. TO</u>							
S: 6 T: 4 R: 15E NEMAHA							
JULIUS H BERGMANN JR	BERGMAN RESERVOIR	ST	22.24AF	01/29/1970	A 11857		
<u>INDIAN CREEK</u>							
S: 5 T: 4 R: 15E NEMAHA							
IFA FARMS	PUMP	IR	5.99	06/15/1988	A 16665		

SURFACE WATER RIGHTS DATA
CLAIMS, APPLICATIONS, AND APPROPRIATIONS IN DOWNSTREAM ORDER
DIVISION NO. 1F

SOURCE LOCATION APPROPRIATOR	CARRIER	USE	GRANT IN CFS/AF	DATE OF PRIORITY	DOCKET/ APP. NUMBER	ANNOA.	FT. NT.
<u>NEMAHA RIVER, LITTLE</u>							
S: 32 T: 5 R: 15E NEMAHA IFA FARMS	PUMP	IR	2.29	06/15/1988	A 16664		
S: 11 T: 4 R: 15E NEMAHA JOHN H STEVENSON	STEVENSON LAKE	ST	123.00AF	05/17/1956	A 8567		
<u>FERDINAND CREEK, TRIB. TO</u>							
S: 6 T: 3 R: 16E RICHARDSON HARLEY PLATTER	PUMP	IR	1.70	06/21/1979	A 15499		
<u>BEADOW CREEK</u>							
S: 10 T: 3 R: 16E RICHARDSON HARLEY PLATTER	PUMP	IR	2.11	06/25/1979	A 15506		
<u>WINNEBAGO CREEK</u>							
S: 8 T: 2 R: 17E RICHARDSON NEMAHA NRD	WINNEBAGO-BEAN RESERVOIR	ST	75.80AF	02/07/1977	A 14691		
<u>WINNEBAGO CREEK, TRIB. TO</u>							
S: 9 T: 2 R: 17E RICHARDSON NEMAHA NRD	WINNEBAGO-BEAN CREEK RES. 41-4	ST	38.90AF	03/10/1977	A 14787		
<u>WINNEBAGO CREEK</u>							
S: 9 T: 2 R: 17E RICHARDSON NEMAHA NRD	WINNEBAGO RESERVOIR	ST	175.50AF	02/07/1977	A 14690		
<u>WITTSTRUCK CREEK, TRIB. TO</u>							
S: 10 T: 2 R: 17E RICHARDSON NEMAHA NRD	WINNEBAGO-BEAN CREEK RES. 41-3	ST	19.00AF	10/28/1982	A 16160		
<u>WINNEBAGO CREEK, TRIB. TO</u>							
S: 22 T: 2 R: 17E RICHARDSON NEMAHA NRD	WINNEBAGO-BEAN CREEK RES. 42-3A	ST	63.50AF	03/10/1977	A 14788		
S: 15 T: 2 R: 17E RICHARDSON NEMAHA NRD	WINNEBAGO-BEAN CREEK RES. 42-5	ST	126.00AF	05/27/1975	A 13600		
S: 10 T: 2 R: 17E RICHARDSON NEMAHA NRD	WINNEBAGO-BEAN CREEK RES. 43-2	ST	71.50AF	03/10/1977	A 14786		
S: 14 T: 2 R: 17E RICHARDSON NEMAHA NRD	WINNEBAGO-BEAN CREEK RES. 4-4	ST	49.20AF	06/23/1975	A 13633		
S: 13 T: 2 R: 17E RICHARDSON LEONARD RIEGER	FISCHER-RIEGER RESERVOIR	ST	55.30AF	03/03/1976	A 14072		
S: 23 T: 2 R: 17E RICHARDSON NEMAHA NRD	WINNEBAGO-BEAN CREEK RES. 3-3	ST	3.90AF	11/23/1977	A 15143		

SURFACE WATER RIGHTS DATA
CLAIMS, APPLICATIONS, AND APPROPRIATIONS IN DOWNSTREAM ORDER
DIVISION NO. 1F

SOURCE LOCATION APPROPRIATOR	CARRIER	USE	GRANT IN CFS/AF	DATE OF PRIORITY	DOCKET/ APP. NUMBER	ANNOA.	FT. NT.
<u>BEAN CREEK TRIB. TO</u> S: 26 T: 2 R: 17E RICHARDSON NEMAHA NRD	BEAN CREEK RES. 5-5	ST	46.90AF	05/27/1975	A 13601		
S: 35 T: 2 R: 17E RICHARDSON NEMAHA NRD	WINNEBAGO-BEAN RES. 5-4	ST	27.10AF	08/11/1977	A 15073		
<u>BEAN CREEK</u> S: 35 T: 2 R: 17E RICHARDSON NEMAHA NRD	WINNEBAGO-BEAN RES. 5-6	ST	58.60AF	10/13/1977	A 15125		
<u>BEAN CREEK TRIB. TO</u> S: 1 T: 1 R: 17E RICHARDSON NEMAHA NRD	KENNETH THILTGES THILTGES RESERVOIR	ST ST	30.90AF 42.90AF	04/29/1980 08/26/1982	A 15644 A 16144		
<u>NEMAHA RIVER, BIG, NORTH FORK</u> S: 16 T: 7 R: 8E LANCASTER NEMAHA NRD	BIG NEMAHA RES. 23-B	ST	184.30AF	11/24/1975	A 13882		
<u>NEMAHA RIVER, BIG, NORTH FORK, TRIB. TO</u> S: 16 T: 7 R: 8E LANCASTER NEMAHA NRD	BIG NEMAHA RES. 23-C	ST	42.00AF	11/24/1975	A 13881		
<u>NEMAHA RIVER, BIG, UPPER, RESERVOIR 23-C</u> S: 16 T: 7 R: 8E LANCASTER NEMAHA NRD	PUMP	SO		04/11/1978	A 15228		
<u>NEMAHA RIVER, BIG, NORTH FORK, TRIB. TO</u> S: 20 T: 7 R: 8E LANCASTER KROESE BROTHERS NEMAHA NRD	PUMP BIG NEMAHA RES. 23-D	IR ST	2.97 100.30AF	02/24/1977 11/24/1975	A 14755 A 13880		
S: 21 T: 7 R: 8E LANCASTER GARRET & GLEN KROESE	PUMP	IR	4.24	02/24/1977	A 14756		
S: 24 T: 7 R: 8E LANCASTER NEMAHA NRD	UPPER BIG NEMAHA RES. L-10	ST	28.50AF	07/21/1967	A 11205		
S: 26 T: 7 R: 8E LANCASTER NEMAHA NRD	UPPER BIG NEMAHA RES. 21-B	ST	336.90AF	06/13/1972	A 12652		
<u>NEMAHA RIVER, BIG, UPPER, RESERVOIR 21-B</u> S: 26 T: 7 R: 8E LANCASTER NEMAHA NRD	PUMP	SO		04/15/1975	A 13554		
<u>NEMAHA RIVER, BIG, NORTH FORK, TRIB. TO</u> S: 36 T: 7 R: 8E LANCASTER NEMAHA NRD	UPPER BIG NEMAHA RES. L-12	ST	33.70AF	04/02/1980	A 15639		
S: 31 T: 7 R: 9E OTOE NEMAHA NRD	UPPER BIG NEMAHA RES. 21-A	ST	130.20AF	10/06/1981	A 16003		
S: 6 T: 6 R: 9E JOHNSON NEMAHA NRD	UPPER BIG NEMAHA RES. 20-B	ST	90.80AF	06/13/1972	A 12654		

SURFACE WATER RIGHTS DATA
CLAIMS, APPLICATIONS, AND APPROPRIATIONS IN DOWNSTREAM ORDER
DIVISION NO. 1F

SOURCE LOCATION APPROPRIATOR	CARRIER	USE	GRANT IN CFS/AF	DATE OF PRIORITY	DOCKET/ APP. NUMBER	ANNOA.	FT. NT.
<u>NEMAHA RIVER, BIG, UPPER RESERVOIR 20-B</u> S: 6 T: 6 R: 9E JOHNSON NEMAHA NRD	PUMP	SO		05/21/1984	A 16301		
<u>NEMAHA RIVER, BIG, NORTH FORK TRIB. TO</u> S: 5 T: 6 R: 9E JOHNSON NEMAHA NRD	UPPER BIG NEMAHA RES. 20-A	ST	135.70AF	04/14/1978	A 15232		
<u>NEMAHA RIVER, BIG, UPPER RESERVOIR 20-C</u> S: 5 T: 6 R: 9E JOHNSON NEMAHA NRD	PUMP	SO		10/05/1983	A 16247		1
<u>NEMAHA RIVER, BIG, NORTH FORK TRIB. TO</u> S: 12 T: 6 R: 8E GAGE NEMAHA NRD	UPPER BIG NEMAHA RES. G-16A	ST	26.00AF	07/26/1979	A 15530		
S: 7 T: 6 R: 9E JOHNSON NEMAHA NRD	UPPER BIG NEMAHA RES. 20-C	ST	74.40AF	11/01/1979	A 15594		
<u>NEMAHA RIVER, BIG, UPPER RESERVOIR 20-C</u> S: 7 T: 6 R: 9E JOHNSON NEMAHA NRD	PUMP	SO		05/21/1984	A 16300		
<u>NEMAHA RIVER, BIG, NORTH FORK</u> S: 7 T: 6 R: 9E JOHNSON LAVERTA M VANWINKLE	PUMP	IR	1.37	07/03/1975	A 13645		
S: 17 T: 6 R: 9E JOHNSON MARVIN F & CAROLINE A KRESS	PUMP	IR	.56	03/21/1975	A 13488		
<u>NEMAHA RIVER, BIG, NORTH FORK TRIB. TO</u> S: 17 T: 6 R: 9E JOHNSON NEMAHA NRD	UPPER BIG NEMAHA RES. J-45	ST	26.00AF	01/22/1980	A 15613		
<u>NEMAHA RIVER, BIG, NORTH FORK</u> S: 17 T: 6 R: 9E JOHNSON ALBERT BARTELS	PUMP	IR	1.61	08/03/1966	A 10914		
<u>NEMAHA RIVER, BIG, NORTH FORK TRIB. TO</u> S: 4 T: 6 R: 9E JOHNSON NEMAHA NRD	UPPER BIG NEMAHA RES. J-12A	ST	29.10AF	10/14/1971	A 12400		
S: 9 T: 6 R: 9E JOHNSON NEMAHA NRD	UPPER BIG NEMAHA RES. J-12	ST	55.30AF	09/25/1978	A 15343		
S: 8 T: 6 R: 9E JOHNSON NEMAHA NRD	UPPER BIG NEMAHA RES. J-11	ST	8.22AF	11/01/1979	A 15595		
<u>NEMAHA RIVER, BIG, NORTH FORK</u> S: 16 T: 6 R: 9E JOHNSON WILLIAM A & MARJORIE E BARTELS	PUMP	IR	.59	08/03/1959	A 9742		

SURFACE WATER RIGHTS DATA
CLAIMS, APPLICATIONS, AND APPROPRIATIONS IN DOWNSTREAM ORDER
DIVISION NO. 1F

SOURCE LOCATION APPROPRIATOR	CARRIER	USE	GRANT IN CFS/AF	DATE OF PRIORITY	DOCKET/ APP. NUMBER	ANNOT.	FT. NT.
<u>NEMAHA RIVER, BIG, NORTH FORK</u> S: 21 T: 6 R: 9E JOHNSON CHRISTY EILERS	PUMP	IR	.90	02/10/1966	A 10769		
<u>NEMAHA RIVER, BIG, NORTH FORK, TRIB. TO</u> S: 10 T: 6 R: 9E JOHNSON NEMAHA NRD	UPPER BIG NEMAHA RES. J-42	ST	28.70AF	10/14/1971	A 12399		
S: 15 T: 6 R: 9E JOHNSON NEMAHA NRD	UPPER BIG NEMAHA RES. J-15	ST	10.90AF	10/17/1984	A 16342		
S: 16 T: 6 R: 9E JOHNSON NEMAHA NRD	UPPER BIG NEMAHA RES. 2-A	ST	119.80AF	10/14/1971	A 12398		
<u>NEMAHA RIVER, BIG, MIDDLE BRANCH</u> S: 22 T: 7 R: 6E LANCASTER NEMAHA NRD	BIG NEMAHA RES. 15-D	ST	155.50AF	08/24/1973	A 12927		
<u>NEMAHA RIVER, BIG, MIDDLE BRANCH, TRIB. TO</u> S: 27 T: 7 R: 6E LANCASTER NEMAHA NRD	BIG NEMAHA RES. 15-E	ST	116.60AF	08/24/1973	A 12928		
S: 26 T: 7 R: 6E LANCASTER NEMAHA NRD	BIG NEMAHA RES. L-15	ST	21.30AF	08/24/1973	A 12929		
S: 25 T: 7 R: 6E LANCASTER NEMAHA NRD	UPPER BIG NEMAHA RES. 15-B	ST	28.80AF	03/26/1970	A 11899		
S: 24 T: 7 R: 6E LANCASTER NEMAHA NRD	UPPER BIG NEMAHA RES. 15-A	ST	24.30AF	03/26/1970	A 11896		
S: 13 T: 7 R: 6E LANCASTER NEMAHA NRD	UPPER BIG NEMAHA RES. 14-B	ST	40.60AF	10/06/1981	A 16005		
S: 24 T: 7 R: 6E LANCASTER NEMAHA NRD	UPPER BIG NEMAHA RES. 14-A	ST	22.10AF	10/06/1981	A 16004		
S: 25 T: 7 R: 6E LANCASTER NEMAHA NRD	UPPER BIG NEMAHA RES. 14-C	ST	26.60AF	03/26/1970	A 11898		
S: 20 T: 7 R: 7E LANCASTER NEMAHA NRD	UPPER BIG NEMAHA RES. 13-A	ST	41.00AF	03/26/1970	A 11897		
<u>NEMAHA RIVER, BIG, UPPER RESERVOIR 13-A</u> S: 20 T: 7 R: 7E LANCASTER NEMAHA NRD	CHERRY PUMP	SO		03/20/1975	A 13484		
<u>NEMAHA RIVER, BIG, MIDDLE BRANCH, TRIB. TO</u> S: 8 T: 6 R: 7E GAGE NEMAHA NRD	UPPER BIG NEMAHA RES. G-33	ST	58.80AF	10/13/1981	A 16007		

SURFACE WATER RIGHTS DATA
CLAIMS, APPLICATIONS, AND APPROPRIATIONS IN DOWNSTREAM ORDER
DIVISION NO. 1F

SOURCE LOCATION APPROPRIATOR	CARRIER	USE	GRANT IN CFS/AF	DATE OF PRIORITY	DOCKET/ APP. NUMBER	ANNOT.	FT. NT.
<u>NEMAHA RIVER, BIG, MIDDLE BRANCH, TRIB. TO</u>							
S: 4 T: 6 R: 7E GAGE NEMAHA NRD	BIG NEMAHA RES. G-18	ST	18.65AF	05/10/1976	A 14216		
S: 34 T: 7 R: 7E LANCASTER NEMAHA NRD	UPPER BIG NEMAHA RES. 12-A	ST		08/20/1985	A 16439		
<u>NEMAHA RIVER, BIG, MIDDLE BRANCH</u>							
S: 34 T: 7 R: 7E LANCASTER LARRY DEBOER	PUMP	IR	1.03	09/02/1969	A 11791		
S: 35 T: 7 R: 7E LANCASTER GLENN G LEFFERDINK	PUMP	IR	.70	12/04/1968	A 11593		
<u>NEMAHA RIVER, BIG, MIDDLE BRANCH, TRIB. TO</u>							
S: 25 T: 7 R: 7E LANCASTER NEMAHA NRD	BIG NEMAHA RES. L-4	ST	64.20AF	02/19/1971	A 12166		
S: 35 T: 7 R: 7E LANCASTER NEMAHA NRD	BIG NEMAHA RES. 11-A	ST	124.80AF	02/19/1971	A 12167		
<u>NEMAHA RIVER, BIG, MIDDLE BRANCH</u>							
S: 1 T: 6 R: 7E GAGE GLENN G LEFFERDINK	PUMP	IR	.68	03/16/1967	A 11075		
S: 12 T: 6 R: 7E GAGE DCD FARMS	PUMP	IR	1.04	01/23/1967	A 11025		
<u>NEMAHA RIVER, BIG, MIDDLE BRANCH, TRIB. TO</u>							
S: 6 T: 6 R: 8E GAGE NEMAHA NRD	UPPER BIG NEMAHA RES. G-24	ST	70.90AF	04/23/1981	A 15851		
S: 12 T: 6 R: 7E GAGE NEMAHA NRD	UPPER BIG NEMAHA RES. 9-D	ST	115.70AF	11/24/1975	A 13877		
<u>NEMAHA RIVER, BIG, UPPER RESERVOIR 9-D</u>							
S: 12 T: 6 R: 7E GAGE NEMAHA NRD	PUMP	SO		12/01/1978	A 15369		
<u>NEMAHA RIVER, BIG, MIDDLE BRANCH, TRIB. TO</u>							
S: 12 T: 6 R: 7E GAGE NEMAHA NRD	UPPER BIG NEMAHA RES. 9-C	ST	95.30AF	01/29/1976	A 13974		
<u>NEMAHA RIVER, BIG, UPPER RESERVOIR 9-C</u>							
S: 12 T: 6 R: 7E GAGE NEMAHA NRD	PUMP	SI		11/26/1980	A 15731	A-11025	
NEMAHA NRD	PUMP	SI		11/26/1980	A 15731	A-11026	
NEMAHA NRD	PUMP	SO		11/26/1980	A 15731		
<u>NEMAHA RIVER, BIG, MIDDLE BRANCH, TRIB. TO</u>							
S: 12 T: 6 R: 7E GAGE DCD FARMS	PUMP	IR	.48	01/23/1967	A 11026		
S: 8 T: 6 R: 8E GAGE NEMAHA NRD	UPPER BIG NEMAHA RES. 9-A	ST	65.60AF	10/17/1984	A 16343		

SURFACE WATER RIGHTS DATA
CLAIMS, APPLICATIONS, AND APPROPRIATIONS IN DOWNSTREAM ORDER
DIVISION NO. 1F

SOURCE LOCATION APPROPRIATOR	CARRIER	USE	GRANT IN CFS/AF	DATE OF PRIORITY	DOCKET/ APP. NUMBER	ANNOA. FT. NT.
<u>NEMAHA RIVER, BIG, MIDDLE BRANCH, TRIB. TO</u>						
S: 9 T: 6 R: 8E GAGE NEMAHA NRD	UPPER BIG, NEMAHA RES. G-25	ST	71.70AF	07/21/1967	A 11204	
<u>SHAW CREEK</u>						
S: 22 T: 7 R: 7E GAGE NEMAHA NRD	UPPER BIG NEMAHA RES. 27-R	ST		08/20/1985	A 16441	
<u>SHAW CREEK, TRIB. TO</u>						
S: 23 T: 6 R: 7E GAGE NEMAHA NRD	UPPER BIG NEMAHA RES. G-35	ST	46.40AF	12/26/1972	A 12781	
S: 35 T: 6 R: 7E GAGE NEMAHA NRD	UPPER BIG NEMAHA RES. G-37	ST	13.30AF	12/26/1972	A 12778	
<u>SHAW CREEK</u>						
S: 29 T: 6 R: 8E GAGE DARYL UHLMAN	PUMP	IR	.57	04/26/1956	A 8519	
<u>JAKES CREEK</u>						
S: 1 T: 5 R: 7E GAGE NEMAHA NRD	UPPER BIG NEMAHA RES. G-18A	ST	76.90AF	12/26/1972	A 12779	
S: 32 T: 6 R: 8E GAGE ADAMS CO. (A PARTNERSHIP)	PUMP	IR	.48	05/18/1956	A 8570	
S: 33 T: 6 R: 8E GAGE NEMAHA NRD	UPPER BIG NEMAHA RES. 25-C	ST	627.80AF	12/26/1972	A 12780	
<u>NEMAHA RIVER, BIG, MIDDLE BRANCH, TRIB. TO</u>						
S: 27 T: 6 R: 8E GAGE NEMAHA NRD	UPPER BIG NEMAHA RES. 7-A	ST	129.40AF	12/27/1968	A 11609	
S: 23 T: 6 R: 8E GAGE NEMAHA NRD	UPPER BIG NEMAHA RES. 12-G	ST	22.00AF	06/13/1972	A 12653	
<u>NEMAHA RIVER, BIG, MIDDLE BRANCH</u>						
S: 26 T: 6 R: 8E GAGE WARREN EBBERS	PUMP	IR	1.72	07/18/1974	A 13086	
JOHN FINKNER	PUMP	IR	.99	05/02/1966	A 10838	
<u>NEMAHA RIVER, BIG, MIDDLE BRANCH, TRIB. TO</u>						
S: 2 T: 5 R: 8E GAGE NEMAHA NRD	UPPER BIG NEMAHA RES. G-B	ST	9.80AF	08/19/1977	A 15083	
S: 35 T: 6 R: 8E GAGE NEMAHA NRD	UPPER BIG NEMAHA RES. 6-A	ST	156.80AF	03/10/1977	A 14783	

SURFACE WATER RIGHTS DATA
CLAIMS, APPLICATIONS, AND APPROPRIATIONS IN DOWNSTREAM ORDER
DIVISION NO. 1F

SOURCE LOCATION APPROPRIATOR	CARRIER	USE	GRANT IN CFS/AF	DATE OF PRIORITY	DOCKET/ APP. NUMBER	ANNOA.	FT. NT.
<u>NEMAHA RIVER, BIG, UPPER, RESERVOIR 6-A</u> S: 35 T: 6 R: 8E GAGE NEMAHA NRD	PUMP	SO		01/31/1979	A 15409		
<u>NEMAHA RIVER, BIG, MIDDLE BRANCH, TRIB. TO</u> S: 20 T: 6 R: 9E JOHNSON NEMAHA NRD	UPPER BIG NEMAHA RES. 3-A	ST	228.00AF	10/17/1984	A 16341		
<u>NEMAHA RIVER, BIG, MIDDLE BRANCH</u> S: 28 T: 6 R: 9E JOHNSON CLINTON D & HELEN L BOLDT	PUMP	IR	.74	07/29/1974	A 13110		
<u>NEMAHA RIVER, BIG, NORTH FORK</u> S: 27 T: 6 R: 9E JOHNSON CLINTON D & HELEN L BOLDT	PUMP	IR	.94	04/20/1956	A 8501		
<u>NEMAHA RIVER, BIG, NORTH FORK, TRIB. TO</u> S: 28 T: 6 R: 9E JOHNSON NEMAHA NRD	UPPER BIG NEMAHA RES. J-44	ST	24.40AF	04/23/1981	A 15850		
<u>NEMAHA RIVER, BIG, NORTH FORK</u> S: 27 T: 6 R: 9E JOHNSON ARNOLD T & AGNES M KLEIN	PUMP	IR	1.79	02/28/1964	A 10317		
<u>NEMAHA RIVER, BIG, NORTH FORK, TRIB. TO</u> S: 11 T: 6 R: 9E JOHNSON NEMAHA NRD	UPPER BIG NEMAHA RES. 1-B41	ST	259.00AF	06/03/1981	A 15882		
<u>NEMAHA RIVER, BIG, NORTH FORK</u> S: 26 T: 6 R: 9E JOHNSON JOHN G KITZELMAN TRUST DAVE THIESFELD	PUMPS PUMP	IR IR	1.00 1.48	05/10/1956 12/14/1976	A 8556 A 14595		
<u>HOOKER CREEK, TRIB. TO</u> S: 24 T: 5 R: 8E GAGE NEMAHA NRD	UPPER BIG NEMAHA RES. G-2	ST	52.80AF	03/10/1977	A 14792		
S: 13 T: 5 R: 8E GAGE NEMAHA NRD	UPPER BIG NEMAHA RES. G-20	ST	16.90AF	03/10/1977	A 14791		
NEMAHA NRD	UPPER BIG NEMAHA RES. G-19	ST	33.40AF	12/27/1968	A 11610		
NEMAHA NRD	UPPER BIG NEMAHA RES. G-31	ST	30.50AF	06/22/1977	A 14990		
<u>HOOKER CREEK</u> S: 12 T: 5 R: 8E GAGE NEMAHA NRD	UPPER BIG NEMAHA RES. 18-B	ST	838.00AF	04/14/1978	A 15235		

SURFACE WATER RIGHTS DATA
CLAIMS, APPLICATIONS, AND APPROPRIATIONS IN DOWNSTREAM ORDER
DIVISION NO. 1F

SOURCE LOCATION APPROPRIATOR	CARRIER	USE	GRANT IN CFS/AF	DATE OF PRIORITY	DOCKET/ APP. NUMBER	ANNOA.	FT. NT.
UPPER BIG NEMAHA RESERVOIR 18-B							
S: 12 T: 5 R: 8E GAGE NEMAHA NRD	PUMP	SO		06/02/1986	A 16492		
S: 12 T: 05 R: 8E GAGE NEMAHA NRD	PUMP	SI		06/02/1986	A 16492	A-12630	
HOOKER CREEK							
S: 12 T: 5 R: 8E GAGE EARL KRAUSE ET AL	PUMP	IR	.14	05/15/1972	A 12630		K
HOOKER CREEK, TRIB. TO							
S: 7 T: 5 R: 9E JOHNSON NEMAHA NRD	UPPER BIG NEMAHA RES. J-28	ST	18.20AF	05/10/1977	A 14937		
NEMAHA NRD	UPPER BIG NEMAHA RES. 18-A	ST	132.60AF	12/27/1968	A 11607		
HOOKER CREEK							
S: 5 T: 5 R: 9E JOHNSON ROBERT L BUEHLER	PUMP	IR	.62	06/16/1960	A 9833		
S: 4 T: 5 R: 9E JOHNSON CLARA LIPPS TRUST	PUMP	IR	.86	10/18/1977	A 15128		
FRED JOHNSON HEIRS	PUMP	IR	1.53	05/08/1974	A 13030		
HOOKER CREEK, TRIB. TO							
S: 20 T: 5 R: 9E JOHNSON NEMAHA NRD	UPPER BIG NEMAHA RES. J-37	ST	32.00AF	12/27/1968	A 11608		
S: 16 T: 5 R: 9E JOHNSON NEMAHA NRD	UPPER BIG NEMAHA RES. J-36	ST	31.80AF	11/01/1979	A 15596		
HOOKER CREEK							
S: 34 T: 6 R: 9E JOHNSON ELLENORA F BESCH	PUMP	IR	1.07	03/05/1975	A 13456		K
NEMAHA RIVER, BIG, NORTH FORK							
S: 31 T: 6 R: 10E JOHNSON LYDIA BOSLAU ET AL	PUMP	IR	.71	04/06/1956	A 8462		
LYDIA BOSLAU ET AL	PUMP	IR	.71	01/20/1975	A 13364		
S: 14 T: 5 R: 10E JOHNSON GORACKE & MASUR	PUMP	IR	2.21	07/31/1974	A 13118		
LUCY PELLA	PUMP	IR	1.99	07/23/1974	A 13098		
RICHARD L SHEA	PUMPS	IR	1.12	09/26/1934	A 2478		
RICHARD L SHEA	PUMPS	IR	.54	07/16/1934	A 2428		
S: 13 T: 5 R: 10E JOHNSON EMMA GORACKE	PUMPS	IR	.51	05/04/1934	A 2377		T-25 K
YANKEE CREEK							
S: 4 T: 4 R: 9E JOHNSON KEITH D, KENNETH & ROGER JOEKEL	PUMP	IR	1.60	04/20/1966	A 10836		

SURFACE WATER RIGHTS DATA
CLAIMS, APPLICATIONS, AND APPROPRIATIONS IN DOWNSTREAM ORDER
DIVISION NO. 1F

SOURCE LOCATION APPROPRIATOR	CARRIER	USE	GRANT IN CFS/AF	DATE OF PRIORITY	DOCKET/ APP. NUMBER	ANNOA.	FT. NT.
<u>YANKEE CREEK</u>							
S: 28 T: 5 R: 10E JOHNSON							
S: 28 T: 5 R: 10E JOHNSON							
MYRON MASON & SONS	PUMP	IR	1.93	05/13/1957	A 9494		
<u>NEMAHA RIVER, BIG, NORTH FORK</u>							
S: 29 T: 5 R: 11E JOHNSON							
MARION L & RAYMOND PETERS	PUMP	IR	.94	09/10/1976	A 14457		
JENNIFER BRINKMAN	PUMP	IR	.94	04/05/1976	A 14152		
ROY W & ROBERT FARIS	PUMP	IR	.85	10/28/1975	A 13840		
CITY OF TECUMSEH	TECUMSEH LAKE	ST	25.00AF	02/13/1957	A 9190		
ROY W & ROBERT FARIS	PUMP	IR	1.41	10/28/1975	A 13839		
MILLER FARMS	PUMP	IR	.88	01/11/1977	A 14634		
<u>BADGER BRANCH CREEK</u>							
S: 36 T: 5 R: 10E JOHNSON							
FRANK R FOETISCH JR	PUMP	IR	1.88	12/28/1971	A 12470		
S: 31 T: 5 R: 11E JOHNSON							
TECUMSEH COUNTRY CLUB, INC	PUMP	IR	.66	08/27/1975	A 13771		
S: 32 T: 5 R: 11E JOHNSON							
ROY W & ROBERT FARIS	PUMP	IR	.79	10/28/1975	A 13838		
ELDON H LAUE ESTATE	PUMP	IR	1.68	04/05/1965	A 10600		
MILLER FARMS	PUMP	IR	.40	06/07/1983	A 16203		
<u>NEMAHA RIVER, BIG, NORTH FORK</u>							
S: 33 T: 5 R: 11E JOHNSON							
KENNETH A GROVE	PUMP	IR	2.66	02/23/1976	A 14049		
S: 11 T: 4 R: 11E JOHNSON							
ROBERT BARTELS	PUMP	IR	2.03	08/16/1977	A 15079		
<u>NEMAHA RIVER, BIG, NORTH FORK, TRIB. TO</u>							
S: 11 T: 4 R: 11E JOHNSON							
ROBERT BARTELS	BARTELS RES. NO. 2	ST	27.70AF	08/16/1977	A 15081		
<u>NEMAHA RIVER, BIG, NORTH FORK</u>							
S: 14 T: 4 R: 11E JOHNSON							
ORVAL W PETERS	PUMP	IR	2.19	10/28/1976	A 14532		
S: 23 T: 4 R: 11E JOHNSON							
EUGENE & NORMAN GOTTULA	PUMP	IR	1.84	06/18/1975	A 13626		
S: 25 T: 4 R: 11E JOHNSON							
LORAIN CARMINE ET AL	PUMP	IR	4.19	08/19/1975	A 13746		
MOLYCORP INC	PUMP	MF	6.14AF	03/12/1981	A 15786		
S: 31 T: 4 R: 12E JOHNSON							
JAMES C ROBISON & SONS	PUMP	IR	3.87	02/18/1976	A 14038		
BINDER FARMS	PUMP	IR	5.86	08/30/1974	A 13182		
<u>ELK CREEK</u>							
S: 33 T: 4 R: 11E JOHNSON							
MOLYCORP INC	PUMP	MF	6.14AF	03/12/1981	A 15788		
S: 36 T: 4 R: 11E JOHNSON							
GREG A KRUEGER	PUMP	IR	1.85	08/28/1975	A 13775		

SURFACE WATER RIGHTS DATA
CLAIMS, APPLICATIONS, AND APPROPRIATIONS IN DOWNSTREAM ORDER
DIVISION NO. 1F

SOURCE LOCATION APPROPRIATOR	CARRIER	USE	GRANT IN CFS/AF	DATE OF PRIORITY	DOCKET/ APP. NUMBER	ANNOA.	FT. NT.
<u>FLK CREEK</u> S: 36 T: 4 R: 11E JOHNSON GREG A KRUEGER	KRUEGER RESERVOIR	ST	26.56AF	08/28/1975	A 13776		
<u>KRUEGER RESERVOIR</u> S: 36 T: 4 R: 11E JOHNSON GREG A KRUEGER	PUMP	SI		07/08/1976	A 14305	A-13775	
KATIE KRUEGER ET AL	PUMP	SO		07/08/1976	A 14305		
<u>NEMAHA RIVER, BIG, NORTH FORK</u> S: 17 T: 3 R: 12E PAWNEE FLOYD P & LLOYD F VRTISKA	PUMP	IR	1.54	05/14/1976	A 14223		
LYNN F BINDER	PUMP NO. 2	IR	1.33	08/13/1947	A 4096		
LYNN F BINDER	PUMP	IR	1.33	07/21/1977	A 15038		
BINDER IRRIGATION	PUMP	IR	1.31	08/30/1974	A 13181		
S: 29 T: 3 R: 12E PAWNEE RICHARD & HOWARD BINDER	PUMP	IR	1.89	06/18/1975	A 13627		
S: 20 T: 3 R: 12E PAWNEE RICHARD BINDER	PUMP	IR	5.08	07/23/1974	A 13096		
S: 33 T: 3 R: 12E PAWNEE HOWARD & NORMA BINDER	PUMP	IR	.89	01/24/1940	A 3086		K
HOWARD & NORMA BINDER	PUMP	IR	.19	09/25/1941	A 3511		
HOWARD BINDER	PUMP	IR	4.90	06/18/1975	A 13628		
HOWARD & NORMA BINDER	PUMP	IR	.89	04/02/1976	A 14141	A-3086	D
HOWARD & NORMA BINDER	PUMP	IR	.19	04/02/1976	A 14142	A-3511	D
<u>TAYLOR BRANCH CREEK</u> S: 7 T: 2 R: 12E PAWNEE BINDER IRRIGATION	PUMP	IR	1.91	11/18/1974	A 13277		
S: 6 T: 2 R: 12E PAWNEE BINDER IRRIGATION	PUMP	IR	4.01	02/06/1974	A 12978		
<u>NEMAHA RIVER, BIG, NORTH FORK</u> S: 34 T: 3 R: 12E PAWNEE BINDER FARMS	PUMP	IR	1.54	08/30/1974	A 13183		
S: 33 T: 3 R: 12E PAWNEE BINDER FARMS	PUMP	IR	.26	08/15/1941	A 3487		
S: 12 T: 2 R: 12E PAWNEE RICHARD BINDER	PUMP	IR	2.44	11/12/1976	A 14551		
S: 18 T: 2 R: 13E RICHARDSON DONALD F HUNZEKER	PUMP	IR	2.60	01/16/1976	A 13947		
<u>DRY BRANCH</u> S: 31 T: 2 R: 13E RICHARDSON ROGER HUNZEKER	PUMP	IR	.22	02/13/1976	A 14026		
<u>LONG BRANCH</u> S: 5 T: 4 R: 12E JOHNSON NEMAHA NRD	LONG BRANCH RES. 71	ST	98.30AF	04/25/1979	A 15464		

DEPARTMENT OF WATER RESOURCES

SURFACE WATER RIGHTS DATA
CLAIMS, APPLICATIONS, AND APPROPRIATIONS IN DOWNSTREAM ORDER
DIVISION NO. 1F

SOURCE LOCATION APPROPRIATOR	CARRIER	USE	GRANT IN CFS/AF	DATE OF PRIORITY	DOCKET/ APP. NUMBER	ANNOA.	FT. NT.
<u>LONG BRANCH TRIB TO</u> S: 9 T: 4 R: 12E JOHNSON NEMAHA NRD	LONG BRANCH RES. 2	ST	133.40AF	04/25/1979	A 15462		
<u>LONG BRANCH RESERVOIR # 2</u> S: 9 T: 4 R: 12E JOHNSON NEMAHA NRD	PUMP	SO		02/17/1982	A 16062		
<u>LONG BRANCH TRIB TO</u> S: 17 T: 4 R: 12E JOHNSON NEMAHA NRD	LONG BRANCH RES. 3	ST	70.00AF	04/25/1979	A 15463		
S: 15 T: 4 R: 12E NEMAHA NEMAHA NRD	LONG BRANCH RES. 4	ST	87.00AF	04/25/1979	A 15461		
S: 34 T: 4 R: 12E NEMAHA NEMAHA NRD	LONG BRANCH RES 61	ST	60.50AF	07/10/1987	A 16566		
S: 13 T: 4 R: 12E NEMAHA NEMAHA NRD	LONG BRANCH RES. N-1	ST	34.70AF	10/17/1984	A 16338		
S: 24 T: 4 R: 12E NEMAHA NEMAHA NRD	LONG BRANCH RES. 1-1	ST	7.50AF	07/06/1981	A 15913		
S: 29 T: 4 R: 13E NEMAHA NEMAHA NRD	LONG BRANCH RES. N-6	ST	57.00AF	10/17/1984	A 16339		
S: 31 T: 4 R: 13E NEMAHA NEMAHA NRD	LONG BRANCH RES. 70	ST	81.30AF	06/14/1982	A 16121		
S: 32 T: 4 R: 13E NEMAHA NEMAHA NRD	LONG BRANCH RES. N-5	ST	59.40AF	10/17/1984	A 16340		
<u>LONG BRANCH</u> S: 7 T: 3 R: 13E RICHARDSON PAUL BURGETT	PUMP	IR	4.29	09/06/1977	A 15104		
<u>LONG BRANCH TRIB TO</u> S: 5 T: 3 R: 13E RICHARDSON NEMAHA NRD	LONG BRANCH RES. 77	ST	53.40AF	06/26/1980	A 15664		
S: 8 T: 3 R: 13E RICHARDSON NEMAHA NRD	LONG BRANCH RES. 73	ST	102.60AF	08/18/1980	A 15706		
<u>LONG BRANCH</u> S: 20 T: 3 R: 13E RICHARDSON CLIFFORD SNOKE	PUMP	IR	1.34	09/14/1976	A 14461		
<u>CROOKED BRANCH</u> S: 21 T: 3 R: 13E RICHARDSON NEMAHA NRD	LONG BRANCH RES. 41	ST	146.50AF	06/26/1980	A 15663		
<u>CROOKED BRANCH TRIB TO</u> S: 21 T: 3 R: 13E RICHARDSON NEMAHA NRD	LONG BRANCH RES. 42	ST	44.90AF	06/26/1980	A 15667		
JAMES M STANDERFORD	PUMP	IR	.31	08/28/1980	A 15712		K
<u>LONG BRANCH</u> S: 29 T: 3 R: 13E RICHARDSON CLIFFORD SNOKE	PUMP	IR	2.40	09/14/1976	A 14460		

SURFACE WATER RIGHTS DATA
CLAIMS, APPLICATIONS, AND APPROPRIATIONS IN DOWNSTREAM ORDER
DIVISION NO. 1F

SOURCE LOCATION APPROPRIATOR	CARRIER	USE	GRANT IN CFS/AF	DATE OF PRIORITY	DOCKET/ APP. NUMBER	ANNOA.	FT. NT.
<u>LONG BRANCH</u> S: 28 T: 3 R: 13E RICHARDSON JOY STANDERFORD	PUMP	IR	1.10	12/19/1974	A 13325		
<u>KIRKHAM CREEK TRIB. TO</u> S: 10 T: 3 R: 12E PAWNEE NEMAHA NRD	LONG BRANCH RES. P-8	ST	28.70AF	10/17/1984	A 16336		
S: 14 T: 3 R: 12E PAWNEE NEMAHA NRD	LONG BRANCH RES. P-3	ST	47.60AF	10/17/1984	A 16335		
S: 23 T: 3 R: 12E PAWNEE NEMAHA NRD	LONG BRANCH RES. P-4B	ST	25.60AF	06/14/1982	A 16122		
S: 24 T: 3 R: 12E PAWNEE NEMAHA NRD	LONG BRANCH RES. P-4A	ST	34.00AF	10/17/1984	A 16337		
<u>KIRKHAM CREEK</u> S: 32 T: 3 R: 13E RICHARDSON NEMAHA NRD	LONG BRANCH RES. 21	ST	1569.20AF	07/10/1987	A 16567		
<u>LONG BRANCH TRIB. TO</u> S: 34 T: 3 R: 13E RICHARDSON NEMAHA NRD	LONG BRANCH RES. R-15	ST	26.70AF	06/26/1980	A 15666		
NEMAHA NRD	LONG BRANCH RES. R-3	ST	30.30AF	06/26/1980	A 15665		#
<u>NEMAHA RIVER, BIG, NORTH FORK</u> S: 13 T: 2 R: 13E RICHARDSON P S POLLARD ESTATE TRUST	PUMP	IR	2.51	03/03/1981	A 15777		
S: 26 T: 2 R: 14E RICHARDSON FRANK HOGUE	PUMP	IR	.80	03/21/1977	A 14833		
S: 31 T: 2 R: 15E RICHARDSON EUGENE E DOWELL	PUMP	IR	4.15	07/11/1968	A 11482		
S: 34 T: 2 R: 15E RICHARDSON ROLAND C BURNS	PUMP	IR	2.44	07/09/1980	A 15676		
S: 11 T: 1 R: 15E RICHARDSON STALDER CATTLE COMPANY	PUMP	IR	2.19	07/12/1976	A 14318		
ELLA, RUBY & VELMA MARSH	PUMP	IR	4.44	03/31/1977	A 14868		
<u>ROCK CREEK</u> S: 17 T: 3 R: 10E PAWNEE NEMAHA NRD	ROCK CREEK RES. 22-A	ST	84.60AF	03/29/1978	A 15218		
<u>ROCK CREEK TRIB. TO</u> S: 30 T: 3 R: 10E PAWNEE NEMAHA NRD	ROCK CREEK RES. 3-4	ST	22.20AF	08/02/1973	A 12915		
S: 20 T: 3 R: 10E PAWNEE NEMAHA NRD	ROCK CREEK RES. 21-A	ST	68.80AF	08/02/1973	A 12914		
S: 17 T: 3 R: 10E PAWNEE NEMAHA NRD	ROCK CREEK RES. 23-A	ST	76.40AF	04/24/1978	A 15245		
S: 20 T: 3 R: 10E PAWNEE NEMAHA NRD	ROCK CREEK RES. 24-A	ST	67.80AF	09/19/1966	A 10953		
S: 21 T: 3 R: 10E PAWNEE NEMAHA NRD	WENZL DETENTION RES. 1-F	ST	28.50AF	11/02/1977	A 15134		

SURFACE WATER RIGHTS DATA
CLAIMS, APPLICATIONS, AND APPROPRIATIONS IN DOWNSTREAM ORDER
DIVISION NO. 1F

SOURCE LOCATION APPROPRIATOR	CARRIER	USE	GRANT IN CFS/AF	DATE OF PRIORITY	DOCKET/ APP. NUMBER	ANNOA.	FT. NT.
<u>ROCK CREEK TRIB. TO</u> S: 16 T: 3 R: 10E PAWNEE NEMAHA NRD	ROCK CREEK RES. 2-1	ST	20.50AF	12/19/1968	A 11606		
S: 28 T: 3 R: 10E PAWNEE NEMAHA NRD	ROCK CREEK RES. 1-7	ST	29.40AF	07/06/1967	A 11193		
S: 27 T: 3 R: 10E PAWNEE NEMAHA NRD	ROCK CREEK RES. 11-A	ST	59.30AF	12/19/1968	A 11605		
<u>TURKEY CREEK</u> S: 13 T: 3 R: 10E PAWNEE MOLYCORP INC	PUMP	MF	6.14AF	03/12/1981	A 15787		
<u>TURKEY CREEK TRIB. TO</u> S: 4 T: 2 R: 10E PAWNEE GAME & PARKS COMMISSION	BURCHARD LAKE	ST	1798.00AF	09/09/1958	A 9646		
<u>TURKEY CREEK</u> S: 11 T: 1 R: 11E PAWNEE DAVID ALBERS	PUMP	IR	1.69	06/27/1978	A 15286		
<u>NEGRO BRANCH TRIB. TO</u> S: 30 T: 1 R: 12E PAWNEE NEMAHA NRD	SOUTH FORK RES. 3-D	ST	167.10AF	11/01/1979	A 15598		
S: 31 T: 1 R: 12E PAWNEE NEMAHA NRD	SOUTH FORK RES. 3-C	ST	62.80AF	11/01/1979	A 15597		
S: 29 T: 1 R: 12E PAWNEE NEMAHA NRD	SOUTH FORK RESERVOIR 3-4	ST	10.60AF	01/27/1981	A 15756		
S: 34 T: 1 R: 12E PAWNEE NEMAHA NRD	SOUTH FORK RES. 3-1	ST	6.50AF	06/26/1980	A 15668		
<u>LORES BRANCH</u> S: 6 T: 1 R: 12E PAWNEE NEMAHA NRD	SOUTH FORK RES.	ST	75.80AF	02/07/1977	A 14692		
<u>LORES BRANCH TRIB. TO</u> S: 6 T: 1 R: 12E PAWNEE NEMAHA NRD	SOUTH FORK RES. 2-6	ST	47.70AF	03/10/1977	A 14790		
S: 7 T: 1 R: 12E PAWNEE NEMAHA NRD	SOUTH FORK RES. 2-5	ST	31.40AF	03/10/1977	A 14793		
<u>LORES BRANCH</u> S: 17 T: 1 R: 12E PAWNEE NEMAHA NRD	SOUTH FORK RES. 2-A	ST	777.00AF	10/17/1984	A 16345		
<u>LORES BRANCH TRIB. TO</u> S: 9 T: 1 R: 12E PAWNEE NEMAHA NRD	SOUTH FORK RES. 11-1	ST	36.00AF	03/10/1977	A 14785		
S: 27 T: 1 R: 12E PAWNEE NEMAHA NRD	SOUTH FORK RES. 1-1	ST	64.30AF	01/20/1978	A 15172		
<u>NEMAHA RIVER, BIG, SOUTH FORK</u> S: 24 T: 1 R: 12E PAWNEE VAUGHN KOESTER	PUMP	IR	1.43	08/07/1980	A 15702		

SURFACE WATER RIGHTS DATA
CLAIMS, APPLICATIONS, AND APPROPRIATIONS IN DOWNSTREAM ORDER
DIVISION NO. 1F

SOURCE LOCATION APPROPRIATOR	CARRIER	USE	GRANT IN CFS/AF	DATE OF PRIORITY	DOCKET/ APP. NUMBER	ANNOA.	FT. NT.
<u>NEMAHA RIVER, BIG, SOUTH FORK</u>							
S: 19 T: 1 R: 13E RICHARDSON							
S: 19 T: 1 R: 13E RICHARDSON							
KENNETH L ROHLMEIER	PUMP	IR	1.60	07/23/1956	A 8685		
<u>NEMAHA RIVER, BIG, SOUTH FORK, TRIB. TO</u>							
S: 10 T: 1 R: 12E PAWNEE							
NEMAHA NRD	SOUTH FORK RES. 4-2	ST	110.50AF	03/10/1977	A 14789		
S: 7 T: 1 R: 13E RICHARDSON							
NEMAHA NRD	SOUTH FORK RESERVOIR 14-4	ST	10.70AF	01/27/1981	A 15757		
S: 5 T: 1 R: 13E RICHARDSON							
NEMAHA NRD	SOUTH FORK RESERVOIR 14-5	ST	6.10AF	01/27/1981	A 15754		
<u>NEMAHA RIVER, BIG, SOUTH FORK</u>							
S: 5 T: 1 R: 13E RICHARDSON							
JOHN S & LOIS J WITTWER	PUMP	IR	1.75	11/12/1969	A 11822		
JOHN S & LOIS J WITTWER	PUMP	IR	2.63	05/20/1976	A 14232		
JOHN S & LOIS J WITTWER	PUMP	IR	3.96	12/11/1974	A 13308		
S: 34 T: 2 R: 13E RICHARDSON							
LOREN L PORAK	PUMP	IR	4.34	08/13/1970	A 12056		
S: 33 T: 2 R: 13E RICHARDSON							
JAMES L HUNZEKER	PUMP	IR	1.48	02/13/1976	A 14025		
S: 34 T: 2 R: 13E RICHARDSON							
JOE R TICHY	PUMP	IR	.97	04/12/1977	A 14896		
<u>NEMAHA RIVER, BIG, SOUTH FORK, TRIB. TO</u>							
S: 34 T: 2 R: 13E RICHARDSON							
NEMAHA NRD	SOUTH FORK RESERVOIR 16-3	ST	4.60AF	01/27/1981	A 15755		
<u>NEMAHA RIVER, BIG, SOUTH FORK</u>							
S: 34 T: 2 R: 13E RICHARDSON							
EIS FAMILY FARM	PUMP	IR	.57	05/11/1977	A 14940		
S: 35 T: 2 R: 13E RICHARDSON							
GLENDON F LUTHY	PUMP	IR	3.31	12/07/1976	A 14577		
GLENDON F LUTHY ET AL	PUMP	IR	.98	12/07/1976	A 14578		
S: 36 T: 2 R: 13E RICHARDSON							
LEO MEISTER	PUMP	IR	.23	12/07/1976	A 14576		
<u>FOUR MILE CREEK, TRIB. TO</u>							
S: 27 T: 1 R: 13E RICHARDSON							
CORNHUSKER COUNCIL	ABEL LAKE	ST	26.00AF	10/13/1958	A 9653		
<u>FOUR MILE CREEK</u>							
S: 11 T: 1 R: 13E RICHARDSON							
WILLIAM (MRS) LUGINBILL	PUMP	IR	2.57	08/30/1976	A 14431		
S: 12 T: 1 R: 13E RICHARDSON							
GEORGE & CAROLINE BEUTLER	PUMP	IR	1.06	08/30/1976	A 14430		
S: 6 T: 1 R: 14E RICHARDSON							
CHERRELYN SMITH	PUMP	IR	2.31	03/10/1966	A 10795		

SURFACE WATER RIGHTS DATA
CLAIMS, APPLICATIONS, AND APPROPRIATIONS IN DOWNSTREAM ORDER
DIVISION NO. 1F

SOURCE LOCATION APPROPRIATOR	CARRIER	USE	GRANT IN CFS/AF	DATE OF PRIORITY	DOCKET/ APP. NUMBER	ANNOA. NT.	FT. NT.
<u>NEMAHA RIVER, BIG, SOUTH FORK</u>							
S: 4 T: 1 R: 14E RICHARDSON BINDER IRRIGATION	PUMP	IR	1.15	03/31/1947	A 4057		
BINDER IRRIGATION	PUMP	IR	1.15	07/21/1977	A 15039	A-4057	D
S: 3 T: 1 R: 14E RICHARDSON REESMAN INVESTMENT CORP.	PUMP	IR	1.60	12/08/1966	A 10994		K
S: 11 T: 1 R: 14E RICHARDSON MILES & MILES	PUMP	IR	1.64	10/22/1956	A 8925		K
<u>HONEY CREEK</u>							
S: 26 T: 1 R: 14E RICHARDSON ROLAND C BURNS	PUMP	IR	1.86	07/15/1974	A 13077		
STALDER CATTLE COMPANY	PUMP	IR	2.93	07/12/1976	A 14317		
<u>NEMAHA RIVER, BIG, SOUTH FORK</u>							
S: 8 T: 1 R: 15E RICHARDSON ROLAND C BURNS	PUMP	IR	.70	07/15/1974	A 13076		
EDWARD P SCHMIDT	PUMP	IR	1.56	11/16/1976	A 14559		
S: 9 T: 1 R: 15E RICHARDSON GALE H MARSH	PUMP	IR	1.29	08/18/1980	A 15707		K
<u>ROCK CREEK</u>							
S: 25 T: 1 R: 14E RICHARDSON STALDER CATTLE COMPANY	PUMP	IR	5.21	07/12/1976	A 14316		
S: 30 T: 1 R: 15E RICHARDSON DONALD VONDERSCHMIDT	PUMP	IR	.23	01/15/1975	A 13357		K
S: 20 T: 1 R: 15E RICHARDSON ARTHUR L JONES	PUMP	IR	4.59	08/31/1976	A 14434		
S: 16 T: 1 R: 15E RICHARDSON SCHMIDT & HOEGER	PUMP	IR	1.50	11/16/1976	A 14560		
<u>NEMAHA RIVER, BIG, SOUTH FORK</u>							
S: 11 T: 1 R: 15E RICHARDSON GALE H MARSH	PUMP	IR	1.57	02/02/1967	A 11035		
<u>NEMAHA RIVER, BIG</u>							
S: 18 T: 1 R: 15E RICHARDSON GAYLORD W MARSH	PUMP	IR	1.03	05/07/1954	A 6286		
S: 18 T: 1 R: 16E RICHARDSON TOWLE REALTY COMPANY	PUMPS	IR	23.67	07/09/1968	A 11476		#
S: 17 T: 1 R: 16E RICHARDSON REESMAN INVESTMENT CORP.	PUMP	IR	6.77	12/08/1966	A 10995		
<u>NEMAHA RIVER, BIG, TRIB. TO</u>							
S: 19 T: 1 R: 16E RICHARDSON TOWLE REALTY COMPANY	TOWLE RESERVOIR	ST	75.20AF	06/18/1973	A 12886		
<u>NEMAHA RIVER, BIG</u>							
S: 22 T: 1 R: 16E RICHARDSON CITY OF FALLS CITY	CITY SUPPLY	DO	4.63	08/05/1936	A 2605		
S: 25 T: 1 R: 16E RICHARDSON JAMES A JONES	PUMP	IR	.49	03/15/1979	A 15435		

SURFACE WATER RIGHTS DATA
CLAIMS, APPLICATIONS, AND APPROPRIATIONS IN DOWNSTREAM ORDER
DIVISION NO. 1F

SOURCE LOCATION APPROPRIATOR	CARRIER	USE	GRANT IN CFS/AF	DATE OF PRIORITY	DOCKET/ APP. NUMBER	ANNO TA.	FT. NT.
<u>WALNUT CREEK TRIB TO</u> S: 31 T: 1 R: 17E RICHARDSON							
MILTON BLETSCHER	PUMP	IR	.54	02/03/1954	A 5929		
S: 36 T: 1 R: 16E RICHARDSON							
DAVID D SICKEL	PUMP	IR	1.06	02/05/1975	A 13386		
<u>WALNUT CREEK</u> S: 25 T: 1 R: 16E RICHARDSON							
MARY J PARRIOTT	PUMP	IR	3.07	12/21/1976	A 14602		
<u>NEMAHA RIVER BIG</u> S: 16 T: 1 R: 17E RICHARDSON							
CHARLES H WEINERT	PUMP	IR	.71	06/27/1956	A 8648		
<u>MUDDY CREEK</u> S: 3 T: 4 R: 13E NEMAHA							
LEONARD T GERDES	PUMP	IR	.25	09/09/1955	A 8069		K
<u>MUDDY CREEK TRIB TO</u> S: 10 T: 4 R: 13E NEMAHA							
LEONARD T GERDES	PUMP	IR	1.21	01/27/1967	A 11029		K
<u>MUDDY CREEK</u> S: 29 T: 4 R: 14E NEMAHA							
JAMES R GERDES	PUMP	IR	4.07	11/03/1977	A 15135		
DEER CREEK CORPORATION	PUMP	IR	2.01	08/12/1975	A 13733		
S: 32 T: 4 R: 14E NEMAHA							
LEONARD T GERDES	PUMP	IR	.14	04/21/1956	A 8502		K
LEONARD T GERDES	PUMP	IR	2.00	07/13/1977	A 15032		
S: 33 T: 4 R: 14E NEMAHA							
DEER CREEK CORPORATION	PUMP	IR	3.17	01/24/1977	A 14654		
<u>MUDDY CREEK TRIB TO</u> S: 28 T: 4 R: 14E NEMAHA							
NEMAHA NRD	MUDDY RESERVOIR NO. 10	ST	216.30AF	02/07/1977	A 14689		
<u>MUDDY RESERVOIR NO. 10</u> S: 28 T: 4 R: 14E NEMAHA							
NEMAHA NRD	PUMP	SO		05/21/1984	A 16302		
NEMAHA NRD	PUMP	SI		05/21/1984	A 16302	A-14654	
NEMAHA NRD	PUMP	SI		05/21/1984	A 16302	A-14830	
<u>MUDDY CREEK</u> S: 34 T: 4 R: 14E NEMAHA							
HAROLD G & RUTH R SMITH	PUMP	IR	1.60	03/21/1977	A 14830		
HAROLD G & RUTH R SMITH	PUMP	IR	6.03	08/12/1975	A 13732		
S: 18 T: 3 R: 15E RICHARDSON							
JOAN FANKHAUSER	PUMP	IR	1.96	07/26/1976	A 14346		
<u>HOOSIER CREEK TRIB TO</u> S: 9 T: 3 R: 15E RICHARDSON							
HARLEY PLATTER	PUMP	IR	.53	06/25/1979	A 15505		

DEPARTMENT OF WATER RESOURCES

SURFACE WATER RIGHTS DATA
CLAIMS, APPLICATIONS, AND APPROPRIATIONS IN DOWNSTREAM ORDER
DIVISION NO. 1F

SOURCE LOCATION APPROPRIATOR	CARRIER	USE	GRANT IN CFS/AF	DATE OF PRIORITY	DOCKET/ APP. NUMBER	ANNOT.	FT. NT.
<u>MUDDY CREEK, LITTLE</u>							
S: 24 T: 3 R: 14E RICHARDSON JAMES D LOCKARD	PUMP	IR	1.83	02/23/1976	A 14048		
S: 19 T: 3 R: 15E RICHARDSON JOAN FANKHAUSER	PUMP	IR	.81	08/25/1976	A 14418		
<u>MUDDY CREEK</u>							
S: 29 T: 3 R: 15E RICHARDSON RICHARD & JESSEMAN MCMULLEN	PUMP	IR	8.64	05/28/1976	A 14243		
S: 16 T: 1 R: 17E RICHARDSON CHARLES H WEINERT	PUMP	IR	.68	07/26/1956	A 8688		
<u>CANADA CREEK, TRIB. TO</u>							
S: 2 T: 1 R: 17E RICHARDSON NEMAHA NRD	FROST-FROST RESERVOIR	ST	39.40AF	08/14/1979	A 15550		
<u>NEMAHA RIVER, BIG</u>							
S: 36 T: 1 R: 17E RICHARDSON ELIAS M BACHMAN	PUMPS	IR	3.70	07/25/1957	A 9538		
ELIAS M BACHMAN	PUMP	IR	4.00	02/06/1961	A 9887		

SURFACE WATER RIGHTS DATA
CLAIMS, APPLICATIONS, AND APPROPRIATIONS IN DOWNSTREAM ORDER
DIVISION NO. 2A

SOURCE LOCATION APPROPRIATOR	CARRIER	USE	GRANT IN CFS/AF	DATE OF PRIORITY	DOCKET/ APP. NUMBER	ANNOA.	FT. NT.
<u>MEADOW CREEK</u>							
S: 7 T: 14 R: 33W LINCOLN MICHAEL J KELLY	KELLY HEADGATE	IR	4.76	05/25/1988	A 16649		
<u>LOUP RIVER, MIDDLE, SOUTH BRANCH</u>							
S: 35 T: 25 R: 36W CHERRY LEROY EVANS	EVANS RESERVOIR	ST	2.81AF	03/15/1984	A 16283		
<u>LOUP RIVER, MIDDLE</u>							
S: 6 T: 24 R: 32W HOOKER MARKER RANCHING, INC	PUMP	IR	2.35	03/20/1951	A 4824		
S: 11 T: 24 R: 31W HOOKER CLYDE D SEXTON	PUMP	IR	.54	04/13/1970	A 11919		
S: 18 T: 24 R: 31W HOOKER CECELIA A NUTTER NUTTER & ZUTAVERN	PUMP	IR	1.02	03/15/1951	A 4820		
S: 9 T: 23 R: 29W THOMAS AYRES PROPERTIES LIMITED PARTNERSHIP	PUMP	IR	.15	06/28/1952	A 4982		K
S: 11 T: 23 R: 29W THOMAS FRANK WARREN	PUMP	IR	.53	12/31/1984	A 16348		K
S: 8 T: 23 R: 28W THOMAS ROBERT W BILTOFT	PUMP	IR	.41	04/19/1957	A 9462		
S: 9 T: 23 R: 28W THOMAS DON F & MARIOLA S MALLORY	PUMP	IR	.50	02/25/1977	A 14758		
S: 10 T: 23 R: 28W THOMAS WERNER LAND & CATTLE CO	PUMP	IR	.09	06/07/1955	A 7637		K
S: 11 T: 23 R: 28W THOMAS WERNER LAND & CATTLE COMPANY, INC	PUMP	IR	1.77	01/18/1954	A 5878		
S: 11 T: 23 R: 28W THOMAS FLYING A CATTLE CO	PUMP	IR	1.52	07/07/1978	A 15289		
S: 6 T: 22 R: 25W BLAINE DOYLE G DOWSE	PUMP	IR	.01	04/23/1965	A 10621		K
S: 22 T: 22 R: 25W BLAINE SHINN TURKEYS INC	PUMP	IR	2.93	06/04/1973	A 12883		#
<u>DISMAL RIVER</u>							
S: 17 T: 21 R: 28W THOMAS CURTIS C CHISUM	PUMP	IR	.47	12/04/1974	A 13302		#
<u>LOUP RIVER, MIDDLE</u>							
S: 32 T: 21 R: 21W BLAINE BUREAU OF RECLAMATION	SARGENT CANAL	IR	198.11	07/06/1954	A 4841A		K
<u>SHERMAN RESERVOIR</u>							
S: 32 T: 21 R: 21W BLAINE BUREAU OF RECLAMATION	SARGENT CANAL	SI		11/18/1963	A 10260C	A-4841A	K
BUREAU OF RECLAMATION	SARGENT CANAL	SI		11/18/1963	A 10260C	A-12433	K
BUREAU OF RECLAMATION	SARGENT CANAL	SI		11/18/1963	A 10260C	A-12632	K
<u>LOUP RIVER, MIDDLE</u>							
S: 32 T: 21 R: 21W BLAINE LOUP BASIN RECLAMATION DISTRICT	SARGENT CANAL	IR	.70	11/22/1971	A 12433		K

DEPARTMENT OF WATER RESOURCES

SURFACE WATER RIGHTS DATA
CLAIMS, APPLICATIONS, AND APPROPRIATIONS IN DOWNSTREAM ORDER
DIVISION NO. 2A

SOURCE LOCATION APPROPRIATOR	CARRIER	USE	GRANT IN CFS/AF	DATE OF PRIORITY	DOCKET/ APP. NUMBER	ANNOA. FT. NT.
<u>LOUP RIVER, MIDDLE</u>						
S: 32 T: 21 R: 21W BLAINE LOUP BASIN RECLAMATION DISTRICT	SARGENT CANAL	IR	.80	05/17/1972	A 12632	T-32
LOUP BASIN RECLAMATION DISTRICT	SARGENT CANAL	ST	403.00AF	06/23/1977	A 14992	
	GEORGE R SEMLER RES.					
<u>SHERMAN RESERVOIR</u>						
S: 32 T: 21 R: 21W BLAINE LOUP BASIN RECLAMATION DISTRICT	SARGENT CANAL	SI		07/05/1977	A 15007	A-15029
<u>LOUP RIVER, MIDDLE</u>						
S: 32 T: 21 R: 21W BLAINE LOUP BASIN RECLAMATION DISTRICT	SARGENT CANAL	IR	1.00	07/13/1977	A 15029	
LOUP BASIN RECLAMATION DISTRICT	SARGENT CANAL	IR	1.79	06/17/1986	A 16498	
<u>SHERMAN RESERVOIR</u>						
S: 32 T: 21 R: 21W BLAINE BUREAU OF RECLAMATION	SARGENT CANAL	SI		06/17/1986	A 16499	A-4841A
BUREAU OF RECLAMATION	SARGENT CANAL	SI		06/17/1986	A 16499	A-16498
BUREAU OF RECLAMATION	SARGENT CANAL	SI		06/17/1986	A 16499	A-12632
<u>GEORGE SEMLER RESERVOIR</u>						
S: 27 T: 20 R: 18W BLAINE LOUP BASIN RECLAMATION DISTRICT	SARGENT CANAL	SI		06/17/1986	A 16500	A-4841A
<u>VICTORIA CREEK, TRIB. TO</u>						
S: 17 T: 19 R: 21W CUSTER CHARLES SARGENT JR	SARGENT RESERVOIR	ST	63.70AF	10/09/1962	A 10112	
<u>VICTORIA CREEK</u>						
S: 16 T: 19 R: 21W CUSTER DAVID CHRISTEN	PUMP	IR	1.75	11/26/1948	A 4377	
S: 1 T: 19 R: 21W CUSTER KENNETH MYERS	VICTORIA CANAL NO. 1	IR	.71	03/17/1894	D 210	D-212
S: 6 T: 19 R: 20W CUSTER CAROL SWARTZ	MCGRAW CANAL	IR	.84	07/23/1927	A 1945	K
CAROL SWARTZ	MCGRAW CANAL	IR	.14	08/06/1928	A 2023	K
S: 1 T: 19 R: 21W CUSTER CAROL SWARTZ	VICTORIA CANAL NO. 2	IR	.66	08/12/1926	A 1845	K
MYRON C MCGRAW	VICTORIA CANAL NO. 2	IR	2.71	07/17/1894	D 213	K
S: 6 T: 19 R: 20W CUSTER MYRON C MCGRAW	PUMP	IR	.14	06/04/1934	A 2398	K
<u>LOUP RIVER, MIDDLE</u>						
S: 10 T: 19 R: 19W CUSTER JAMES A & LYNDA C ALVAREZ	PUMP	IR	.50	08/05/1946	A 3939	
S: 12 T: 19 R: 19W CUSTER LOUIS M HANSEN	PUMP	IR	1.67	02/25/1975	A 13438	
LOUIS M HANSEN	PUMP	IR	.23	05/17/1976	A 14228	
S: 7 T: 19 R: 18W CUSTER LOREN BRASS	PUMP	IR	2.52	08/07/1952	A 5007	

SURFACE WATER RIGHTS DATA
CLAIMS, APPLICATIONS, AND APPROPRIATIONS IN DOWNSTREAM ORDER
DIVISION NO. 2A

SOURCE LOCATION APPROPRIATOR	CARRIER	USE	GRANT IN CFS/AF	DATE OF PRIORITY	DOCKET/APP NUMBER	ANNOA.	FT. NT.
<u>LOUP RIVER, MIDDLE</u>							
S: 9 T: 19 R: 18W CUSTER WENDELL A BRASS	PUMP	IR	1.78	09/26/1952	A 5036		
<u>SAND CREEK</u>							
S: 4 T: 19 R: 18W CUSTER JERALD D & DARLENE F AMOS	PUMP	IR	.76	08/12/1963	A 10233		
<u>LOUP RIVER, MIDDLE</u>							
S: 10 T: 19 R: 18W CUSTER MIDDLE LOUP PUBLIC POWER & IRRIGATION DISTRICT	CANAL NO. 1	IR	15.15	12/28/1932	A 2293A		KT
MIDDLE LOUP PUBLIC POWER & IRRIGATION DISTRICT	CANAL NO. 1	US	.45	12/28/1932	A 2293A	U-1	
MIDDLE LOUP PUBLIC POWER & IRRIGATION DISTRICT	CANAL NO. 1	IR	32.69	10/11/1946	A 3979A	A-2293	MK
MIDDLE LOUP PUBLIC POWER & IRRIGATION DISTRICT	CANAL NO. 1	US	.56	10/11/1946	A 3979A	U-1	
MIDDLE LOUP PUBLIC POWER & IRRIGATION DISTRICT	CANAL NO. 1	IR	13.64	10/11/1946	A 3979A		K
MIDDLE LOUP PUBLIC POWER & IRRIGATION DISTRICT	CANAL NO. 1	US	3.66	10/11/1946	A 3979A	U-1	
MIDDLE LOUP PUBLIC POWER & IRRIGATION DISTRICT	CANAL NO. 1	IR	2.51	10/11/1946	A 3981A		K
MIDDLE LOUP PUBLIC POWER & IRRIGATION DISTRICT	CANAL NO. 1	US	.13	10/11/1946	A 3981B		
PAUL H SHEPPERD	CANAL NO. 1	IR	.61	07/26/1956	A 8692		
MIDDLE LOUP PUBLIC POWER & IRRIGATION DISTRICT	CANAL NO. 1	IR	.90	10/24/1956	A 8930		
MIDDLE LOUP PUBLIC POWER & IRRIGATION DISTRICT	CANAL NO. 2	IR	13.25	12/28/1932	A 2293B		KT
MIDDLE LOUP PUBLIC POWER & IRRIGATION DISTRICT	CANAL NO. 2	US	3.17	12/28/1932	A 2293B	U-1	
MIDDLE LOUP PUBLIC POWER & IRRIGATION DISTRICT	CANAL NO. 2	IR	1.19	01/04/1937	A 2678BR	P-229	K
MIDDLE LOUP PUBLIC POWER & IRRIGATION DISTRICT	CANAL NO. 2	US	.17	01/04/1937	A 2678BR	U-1	
MIDDLE LOUP PUBLIC POWER & IRRIGATION DISTRICT	CANAL NO. 2	IR	28.59	10/11/1946	A 3979B	A-2293	DMK
MIDDLE LOUP PUBLIC POWER & IRRIGATION DISTRICT	CANAL NO. 2	US	7.23	10/11/1946	A 3979B	U-1	
MIDDLE LOUP PUBLIC POWER & IRRIGATION DISTRICT	CANAL NO. 2	IR	21.47	10/11/1946	A 3979B		MK
MIDDLE LOUP PUBLIC POWER & IRRIGATION DISTRICT	CANAL NO. 2	US	5.78	10/11/1946	A 3979B	U-1	
MIDDLE LOUP PUBLIC POWER & IRRIGATION DISTRICT	CANAL NO. 2	IR	1.19	10/11/1946	A 3981B	A-2678	DK
MIDDLE LOUP PUBLIC POWER & IRRIGATION DISTRICT	CANAL NO. 2	US	.17	10/11/1946	A 3981B		
MIDDLE LOUP PUBLIC POWER & IRRIGATION DISTRICT	CANAL NO. 2	IR	4.21	10/11/1946	A 3981B		K
MIDDLE LOUP PUBLIC POWER & IRRIGATION DISTRICT	CANAL NO. 2	US	.14	10/11/1946	A 3981B		
MIDDLE LOUP PUBLIC POWER & IRRIGATION DISTRICT	CANAL NO. 2	IR	.96	10/22/1947	A 4131		
LEONARD, CHARLOTTE & RODNEY KAMARAD	CANAL NO. 2	IR	.35	08/16/1954	A 6623		
LAWRENCE WALDMANN	CANAL NO. 2	IR	.35	08/16/1954	A 6623		
HOLLIS L RECKLING	CANAL NO. 2	IR	1.09	03/28/1973	A 12842		
S: 3 T: 18 R: 17W CUSTER E RUTH FISHER	PUMP	IR	.61	08/21/1953	A 5491		
<u>LOUP RIVER, MIDDLE, TRIB. TO</u>							
S: 15 T: 18 R: 17W CUSTER WILMA J ERIKSON	PUMP	IR	.73	04/17/1944	A 3714		
<u>LOUP RIVER, MIDDLE</u>							
S: 23 T: 18 R: 17W CUSTER IVAN HUNKINS	PUMP	IR	.29	02/06/1945	A 3806		
S: 26 T: 18 R: 17W CUSTER RICHARD HALL	PUMP	IR	.15	01/04/1937	A 2678BR	P-347	
RICHARD HALL	PUMP	IR	.15	10/11/1946	A 3981BR	P-347	D

DEPARTMENT OF WATER RESOURCES

SURFACE WATER RIGHTS DATA
CLAIMS, APPLICATIONS, AND APPROPRIATIONS IN DOWNSTREAM ORDER
DIVISION NO. 2A

SOURCE LOCATION APPROPRIATOR	CARRIER	USE	GRANT IN CFS/AF	DATE OF PRIORITY	DOCKET/ APP. NUMBER	ANNOA.	FT. NT.
LOUP RIVER, MIDDLE							
S: 26 T: 18 R: 17W CUSTER RICHARD HALL	PUMP	IR	.93	10/11/1946	A 3981BR	P-348	
S: 35 T: 18 R: 17W CUSTER							
MIDDLE LOUP PUBLIC POWER & IRRIGATION DISTRICT	CANAL NO. 3	IU	25.09	12/28/1932	A 2293CR	P-378B	K
MIDDLE LOUP PUBLIC POWER & IRRIGATION DISTRICT	CANAL NO. 3	IR	54.13	10/11/1946	A 3979CR	P-378B	MK
MIDDLE LOUP PUBLIC POWER & IRRIGATION DISTRICT	CANAL NO. 3	IR	77.41	10/11/1946	A 3979CR	P-371	K
MIDDLE LOUP PUBLIC POWER & IRRIGATION DISTRICT	CANAL NO. 3	IR	.94	10/11/1946	A 3981CR	P-371	K
TADEUSZ & JOANN RADKE	CANAL NO. 3	IR	.98	11/08/1948	A 4360		
HAROLD GRIFFITHS	CANAL NO. 3	IR	.57	03/05/1971	A 12179		
NORMAN E STEPHENS	CANAL NO. 3	IR	.80	07/25/1975	A 13682		
MIDDLE LOUP PUBLIC POWER & IRRIGATION DISTRICT	CANAL NO. 4	IR	37.41	12/28/1932	A 2293DR	P-378B	KM
MIDDLE LOUP PUBLIC POWER & IRRIGATION DISTRICT	CANAL NO. 4	US	1.99	12/28/1932	A 2293DR	U-1	
MIDDLE LOUP PUBLIC POWER & IRRIGATION DISTRICT	CANAL NO. 4	IR	.51	01/04/1937	A 2678DR	P-378B	K
MIDDLE LOUP PUBLIC POWER & IRRIGATION DISTRICT	CANAL NO. 4	US	.09	01/04/1937	A 2678DR	U-1	
MIDDLE LOUP PUBLIC POWER & IRRIGATION DISTRICT	CANAL NO. 4	IR	80.70	10/11/1946	A 3979DR	P-378B	MK
MIDDLE LOUP PUBLIC POWER & IRRIGATION DISTRICT	CANAL NO. 4	US	2.31	10/11/1946	A 3979DR	U-1	M
MIDDLE LOUP PUBLIC POWER & IRRIGATION DISTRICT	CANAL NO. 4	IR	45.25	10/11/1946	A 3979DR	P-371	K
MIDDLE LOUP PUBLIC POWER & IRRIGATION DISTRICT	CANAL NO. 4	US	22.30	10/11/1946	A 3979DR	U-1	K
MIDDLE LOUP PUBLIC POWER & IRRIGATION DISTRICT	CANAL NO. 4	IR	.51	10/11/1946	A 3981DR	P-378B	DK
MIDDLE LOUP PUBLIC POWER & IRRIGATION DISTRICT	CANAL NO. 4	US	.09	10/11/1946	A 3981DR	U-1	
MIDDLE LOUP PUBLIC POWER & IRRIGATION DISTRICT	CANAL NO. 4	IR	.66	10/11/1946	A 3981DR		K
MIDDLE LOUP PUBLIC POWER & IRRIGATION DISTRICT	CANAL NO. 4	US	.16	10/11/1946	A 3981DR	U-1	
JACK D & ELAINE M VANSLYKE	CANAL NO. 4	IR	1.79	01/31/1953	A 5139		
WILLARD N & DORIS M HILL	CANAL NO. 4	IR	.62	04/25/1953	A 5284 R	P-439	
WILLIAM & JAMES COUTON	CANAL NO. 4	IR	4.52	03/15/1963	A 10161		
LOUIE KASLON	CANAL NO. 4	IR	.80	04/12/1963	A 10175		
MELVIN MOSTEK	CANAL NO. 4	IR	.97	03/30/1971	A 12197		
WILLIAM A BOWNESS	CANAL NO. 4	IR	1.00	03/30/1971	A 12198		
ANDREW GOC	CANAL NO. 4	IR	.84	06/26/1972	A 12673		
JOHN L HEIL	CANAL NO. 4	IR	1.11	05/27/1975	A 13590		
LOUP BASIN RECLAMATION DISTRICT	FARWELL MAIN CANAL	IR	700.24	07/06/1954	A 4423		K
BUREAU OF RECLAMATION	FARWELL MAIN CANAL SHERMAN RESERVOIR	ST	68120.00AF	07/06/1954	A 4923A		
LOUP BASIN RECLAMATION DISTRICT	FARWELL MAIN CANAL	IR	21.13	07/06/1954	A 5710		
LOUP BASIN RECLAMATION DISTRICT	FARWELL MAIN CANAL	IR	4.57	11/18/1964	A 10470		
LOUP BASIN RECLAMATION DISTRICT	FARWELL MAIN CANAL	ST	433.90AF	10/25/1973	A 12956		
LOUP BASIN RECLAMATION DISTRICT	FARWELL SOUTH CANAL	RES.					
MAX D HICKMAN	FARWELL MAIN CANAL PUMP	IR	1.67	06/18/1985	A 16399		K
S: 1 T: 17 R: 17W CUSTER		IR	.35	10/23/1939	A 2995		K
FELLS & NOLL	PUMP	IR	1.26	03/27/1944	A 3703		K
COTTONWOOD CREEK							
S: 8 T: 17 R: 16W VALLEY							
WILLARD N & DORIS M HILL	PUMP	IR	.39	06/01/1953	A 5337		

SURFACE WATER RIGHTS DATA
CLAIMS, APPLICATIONS, AND APPROPRIATIONS IN DOWNSTREAM ORDER
DIVISION NO. 2A

SOURCE LOCATION APPROPRIATOR	CARRIER	USE	GRANT IN CFS/AF	DATE OF PRIORITY	DOCKET/ APP. NUMBER	ANNOA.	FT. NT.
<u>LEE CREEK</u> S: 19 T: 17 R: 16W VALLEY HARRY RITZ	LEWIN RESERVOIR	ST	49.00AF	06/07/1946	A 3913 R	P-383	
<u>LEWIN RESERVOIR</u> S: 19 T: 17 R: 16W VALLEY HARRY RITZ	PUMP	SO		08/01/1967	A 11216		#
<u>COB CREEK</u> S: 24 T: 15 R: 15W SHERMAN GILBERT DZINGLE	PUMP	IR	.43	10/13/1964	A 10456		
<u>WIGGLE CREEK</u> S: 5 T: 14 R: 14W SHERMAN ELVIN R WHEELER	PUMP	IR	.86	03/19/1976	A 14106		
<u>LOUP RIVER MIDDLE TRIB. TO</u> S: 16 T: 14 R: 14W SHERMAN THRESA SMEDRA	PUMP	IR	.21	09/30/1946	A 3971		K
<u>LOUP RIVER MIDDLE</u> S: 16 T: 14 R: 14W SHERMAN DALE D BALS	PUMP	IR	.42	01/15/1941	A 3368		
DALE D BALS	PUMP	IR	.49	12/01/1954	A 6875		
S: 26 T: 14 R: 14W SHERMAN EARL KLAUSEN ET AL	KLAUSEN CANAL	IR	2.17	08/14/1929	A 2095		
S: 26 T: 13 R: 13W SHERMAN LEONARD PRITSCHAU	PUMP	IR	.33	11/22/1974	A 13283		
TIM PRITSCHAU	PUMP	IR	1.24	12/15/1980	A 15737		
TIM PRITSCHAU	PUMP	IR	.26	03/06/1987	A 16546		
S: 25 T: 13 R: 13W SHERMAN FISHER TRUSTEES	PUMP	IR	.36	10/24/1940	A 3307		
<u>LOUP RIVER MIDDLE TRIB. TO</u> S: 25 T: 13 R: 13W SHERMAN DENIS A & DORIS KLAUSEN	PUMP	IR	.18	07/27/1955	A 7798		
<u>LOUP RIVER MIDDLE</u> S: 29 T: 13 R: 12W HOWARD REIMERS & JOHNSON ESTATE	PUMP	IR	1.03	06/11/1984	A 16305		
LESLIE A JOHNSON	PUMP	IR	.55	06/07/1972	A 12650		
ANITA L PEDERSEN	PUMP	IR	.99	01/20/1961	A 9883		
LARRY R SMITH	PUMP	IR	.54	04/23/1976	A 14189		
CHARLES T HYDE	PUMP	IR	.52	12/23/1975	A 13919		
S: 28 T: 13 R: 12W HOWARD ERIC & ANITA PEDERSEN	PUMP	IR	.97	04/25/1978	A 15246		
WALTER A FRIES	PUMP	IR	.97	05/07/1930	A 2139		
<u>DEER CREEK</u> S: 8 T: 13 R: 12W HOWARD ADOLPH G & KATHRYN A CYBORON	PUMP	IR	1.03	07/16/1968	A 11491		
S: 17 T: 13 R: 12W HOWARD RAYMOND B & HENRIETTA CYBORON	PUMP	IR	1.93	09/09/1964	A 10439		

SURFACE WATER RIGHTS DATA
CLAIMS, APPLICATIONS, AND APPROPRIATIONS IN DOWNSTREAM ORDER
DIVISION NO. 2A

SOURCE LOCATION APPROPRIATOR	CARRIER	USE	GRANT IN CFS/AF	DATE OF PRIORITY	DOCKET/ APP. NUMBER	ANNOA.	FT. NT.
<u>DEER CREEK</u>							
S: 21 T: 13 R: 12W HOWARD ANITA L PEDERSEN	PUMP	IR	.73	05/08/1980	A 15645		K
<u>LOUP RIVER, SOUTH</u>							
S: 21 T: 18 R: 26W LOGAN EUGENE D & JERRY W KRAMER	PUMP	IR	.73	12/02/1953	A 5765		
S: 28 T: 18 R: 26W LOGAN WILLIAM M. WATKINS	PUMP	IR	.43	07/30/1954	A 6529		
S: 27 T: 18 R: 26W LOGAN WILLIAM M. WATKINS	PUMP	IR	1.03	12/05/1975	A 13894		
S: 35 T: 18 R: 26W LOGAN DENNIS BEATTY	PUMP	IR	1.65	09/29/1954	A 6740		
S: 12 T: 17 R: 26W LOGAN STANLEY DETERDING	PUMP	IR	.87	01/21/1969	A 11621		
S: 9 T: 16 R: 24W CUSTER ROGER & MARION CHESLEY	PUMP	IR	.30	03/01/1965	A 10548		
OLE S & DONNA S CHESLEY	PUMP	IR	2.30	09/27/1928	A 2037		
S: 3 T: 16 R: 24W CUSTER MARSHALL J WOODWARD	PUMP	IR	.67	02/08/1954	A 5942		
S: 2 T: 15 R: 23W CUSTER LILLIAM E PAYTON	PUMP	IR	1.08	12/24/1953	A 5816		
LEO WENDORFF	PUMP	IR	.26	07/27/1976	A 14349		
JACK D SMITH	PUMP	IR	.19	07/08/1988	A 16682		
<u>WIGGLE CREEK</u>							
S: 2 T: 15 R: 23W CUSTER KARL L REINHARD	REINHARD RESERVOIR	ST	8.00AF	08/10/1978	A 15314		
<u>LOUP RIVER, SOUTH</u>							
S: 1 T: 15 R: 23W CUSTER E K LICHTENBERGER	PUMP	IR	1.21	08/25/1969	A 11783		
S: 6 T: 15 R: 22W CUSTER ALMA R LICHTENBERGER	PUMP	IR	1.61	06/18/1954	A 6368		
S: 22 T: 15 R: 22W CUSTER VERNON K HICKENBOTTOM	PUMP	IR	.49	04/10/1981	A 15837		K
S: 24 T: 15 R: 22W CUSTER ALFRED DICKMAN	PUMP	IR	1.11	06/30/1988	A 16677		
PAULSEN FARMS	PUMP	IR	.30	11/19/1940	A 3332		
S: 30 T: 15 R: 21W CUSTER PAULSEN FARMS	PUMP	IR	.89	03/14/1950	A 4618		
STANLEY & DONNA HELBERG	PUMP	IR	1.30	02/29/1972	A 12526		
S: 9 T: 14 R: 21W CUSTER MACK B HORN	PUMP	IR	.81	07/01/1970	A 11986		K
S: 10 T: 14 R: 21W CUSTER ALVIN B EICHELBERGER	PUMP	IR	.45	06/21/1940	A 3186		
TIERNEY LAND & CATTLE, INC	PUMP	IR	.41	03/19/1956	A 8436		K

SURFACE WATER RIGHTS DATA
CLAIMS, APPLICATIONS, AND APPROPRIATIONS IN DOWNSTREAM ORDER
DIVISION NO. 2A

SOURCE LOCATION APPROPRIATOR	CARRIER	USE	GRANT IN CFS/AF	DATE OF PRIORITY	DOCKET/APP. NUMBER	ANNO. FT. OF NT.
<u>LOUP RIVER, SOUTH TRIB. TO</u> S: 15 T: 14 R: 21W CUSTER GAME & PARKS COMMISSION	PRESSY FISH POND	ST	9.50AF	06/28/1965	A 10645	
<u>LOUP RIVER, SOUTH</u> S: 13 T: 14 R: 21W CUSTER CORA V GLENDY	PUMP	IR	.66	07/06/1940	A 3195	
CORA V GLENDY	PUMP	IR	.27	10/11/1940	A 3290	
<u>ASH CREEK</u> S: 7 T: 14 R: 20W CUSTER SOUTH LOUP VALLEY ASH CREEK RANCH, INC	PUMP	IR	2.95	05/17/1932	A 2271	
<u>LOUP RIVER, SOUTH</u> S: 7 T: 14 R: 20W CUSTER SOUTH LOUP VALLEY ASH CREEK RANCH, INC	PUMP	IR	.59	05/28/1956	A 8589	
S: 21 T: 14 R: 20W CUSTER MABEL M MYERS	PUMP	IR	2.04	04/25/1977	A 14918	
S: 28 T: 14 R: 20W CUSTER MARY ELLEN THOMAS	PUMP	IR	.96	05/12/1954	A 6289	
S: 34 T: 14 R: 20W CUSTER GLEN E THOMAS	PUMP	IR	1.79	06/01/1953	A 5338	
CHARLES & BONNIE DOBESH	PUMP	IR	.38	05/12/1954	A 6290	
LOUISE M HORN	PUMP	IR	.49	03/28/1955	A 7285	
M DEAN HORN	PUMP	IR	.76	06/03/1975	A 13606	
S: 2 T: 13 R: 20W CUSTER ROY FERGUSON	PUMP	IR	1.46	05/12/1954	A 6288	
S: 1 T: 13 R: 20W CUSTER LOUISE M HORN	PUMP	IR	.79	03/30/1954	A 6155	
M DEAN HORN	PUMP	IR	.73	06/25/1975	A 13637	
PAULSEN FARMS	PUMP	IR	1.65	02/16/1977	A 14730	
S: 7 T: 13 R: 19W CUSTER ELWIN STEVENSON ETAL	PUMP	IR	1.33	03/07/1977	A 14776	
IVAN PAULSEN	PUMP	IR	.29	08/17/1956	A 8753	K
<u>DEER CREEK</u> S: 8 T: 13 R: 19W CUSTER PHILLIP POPP	PUMP	IR	1.00	03/07/1946	A 3881	
<u>LOUP RIVER, SOUTH</u> S: 15 T: 13 R: 19W CUSTER HAROLD W GEORGE	PUMP	IR	.39	03/03/1965	A 10552	
S: 23 T: 13 R: 19W CUSTER GEORGE H POPP	PUMP	IR	.34	07/21/1976	A 14334	
S: 30 T: 13 R: 18W CUSTER ROSS SHOEMAKER	PUMP	IR	.86	04/05/1974	A 13014	
DAUGHERTY & SHOEMAKER	PUMP	IR	2.00	07/26/1974	A 13105	
S: 4 T: 12 R: 18W BUFFALO WILLIAM P WINTER JR	PUMP	IR	.84	07/21/1953	A 5400	

SURFACE WATER RIGHTS DATA
CLAIMS, APPLICATIONS, AND APPROPRIATIONS IN DOWNSTREAM ORDER
DIVISION NO. 2A

SOURCE LOCATION APPROPRIATOR	CARRIER	USE	GRANT CFS/AF	DATE OF PRIORITY	DOCKET/ APP NUMBER	ANNOA.	FT. NT.
<u>OTTER CREEK, TRIB. TO</u>							
S: 18 T: 12 R: 18W BUFFALO ROY B JUDY	JUDY RESERVOIR	ST	45.00AF	04/17/1941	A 3429		
<u>LOUP RIVER, SOUTH</u>							
S: 3 T: 12 R: 18W BUFFALO ELMER H HARNAGEL	PUMP	IR	2.09	02/06/1953	A 5148		
WAYNE D NICHOLS	PUMP	IR	.64	08/10/1977	A 15072		
S: 11 T: 12 R: 18W BUFFALO RUBY E & LESLIE E BENTLEY	PUMP	IR	.36	07/24/1967	A 11209		K
S: 12 T: 12 R: 18W BUFFALO JOHN A & EVA J ECKHOUT	PUMP	IR	.42	08/28/1953	A 5515		
JOHN A & EVA J ECKHOUT	PUMP	IR	.27	10/26/1966	A 10973		
S: 7 T: 12 R: 17W BUFFALO JOHN A ECKHOUT	PUMP	IR	.67	02/14/1975	A 13404		
JOHN A ECKHOUT	PUMP	IR	.72	07/11/1975	A 13650		
S: 17 T: 12 R: 17W BUFFALO LINDY CARMAN	PUMP	IR	.42	06/07/1954	A 6359		
LINDY CARMAN	PUMP	IR	.34	01/21/1957	A 9120		
LINDY CARMAN	PUMP	IR	.93	08/11/1972	A 12714		
COOL, COOL & COOL	PUMP	IR	.51	08/23/1976	A 14415		
S: 27 T: 12 R: 17W BUFFALO RIESSLAND BROTHERS	PUMP	IR	.93	07/20/1955	A 7788		
S: 26 T: 12 R: 17W BUFFALO SWENSON TRUST	PUMP	IR	.22	10/30/1953	A 5688		K
S: 36 T: 12 R: 17W BUFFALO GLEN JANITSCHKE	PUMP	IR	.93	02/25/1957	A 9249		
S: 31 T: 12 R: 16W BUFFALO ESTHER E LAMMERS	PUMP	IR	.89	08/23/1957	A 9556		
S: 6 T: 11 R: 16W BUFFALO LAURENCE C DOWNEY	PUMP	IR	.43	05/13/1974	A 13031		
S: 4 T: 11 R: 16W BUFFALO RODNEY ROYLE	PUMP	IR	1.18	10/05/1953	A 5625		
G A RASMUSSEN	PUMP	IR	.72	06/27/1975	A 13639		
S: 3 T: 11 R: 16W BUFFALO FRANK L NICKMAN	PUMP	IR	.47	05/02/1960	A 9819		
S: 2 T: 11 R: 16W BUFFALO LLOYD & MILDRED LAMMERS	PUMP	IR	.15	07/16/1940	A 3202		K
S: 35 T: 12 R: 16W BUFFALO NORMAN HAND	PUMP	IR	.08	10/07/1940	A 3282		
S: 36 T: 12 R: 16W BUFFALO AXEL RASMUSSEN	PUMP	IR	1.63	07/24/1964	A 10399		
<u>DRY CREEK</u>							
S: 22 T: 12 R: 16W BUFFALO RONALD COPE	PUMP	IR	1.07	06/19/1969	A 11731		

SURFACE WATER RIGHTS DATA
CLAIMS, APPLICATIONS, AND APPROPRIATIONS IN DOWNSTREAM ORDER
DIVISION NO. 2A

SOURCE LOCATION APPROPRIATOR	CARRIER	USE	GRANT IN CFS/AF	DATE OF PRIORITY	DOCKET/ APP. NUMBER	ANNOA.	FT. NT.
<u>DRY CREEK</u>							
S: 25 T: 12 R: 16W BUFFALO HELEN SMITH	PUMP	IR	.26	12/05/1969	A 11837		
S: 30 T: 12 R: 15W BUFFALO DEANE W HADWIGER ET AL	PUMP	IR	1.50	08/15/1961	A 9970		
<u>LOUP RIVER, SOUTH</u>							
S: 28 T: 12 R: 15W BUFFALO CHARLES D & WALTER TILLSON	PUMP	IR	1.37	12/28/1894	D 236 R P-354		
<u>SAND CREEK, TRIB. TO</u>							
S: 5 T: 11 R: 15W BUFFALO R A EATON	EATON RESERVOIR	ST	29.00AF	10/13/1944	A 3776		
<u>CEDAR CREEK</u>							
S: 2 T: 11 R: 15W BUFFALO GLEN L BATEMAN ET AL	PUMP	IR	.69	07/28/1976	A 14354		
<u>LOUP RIVER, SOUTH</u>							
S: 25 T: 12 R: 15W BUFFALO DANIEL K JOHNSON	PUMP	IR	3.78	04/24/1975	A 13564		
S: 19 T: 12 R: 14W BUFFALO DALE & DELORES HONGSERMEIER	PUMP	IR	.71	12/28/1894	D 236 R P-355		
S: 20 T: 12 R: 14W BUFFALO IVAN H FINKE	PUMP	IR	.86	09/13/1954	A 6687		
<u>MUD (BEAVER) CREEK</u>							
S: 18 T: 16 R: 19W CUSTER CECIL GOLDEN	PUMP	IR	.15	05/04/1955	A 7442		
S: 18 T: 16 R: 19E CUSTER VIOLET GOLDEN	PUMP	IR	1.09	08/12/1982	A 16138		K
S: 18 T: 16 R: 19W CUSTER ADAMS LAND & CATTLE CO	PUMP	IR	.47	01/03/1929	A 2059		
S: 17 T: 16 R: 19W CUSTER NORMA J ELLINGSON	PUMP	IR	.18	07/24/1940	A 3210		
S: 22 T: 16 R: 19W CUSTER JANESVILLE FARMS, INC	PUMP	IR	.42	07/23/1946	A 3930		
S: 35 T: 16 R: 19W CUSTER WILLARD W & MYRA I KELLER	PUMP	IR	.91	11/06/1974	A 13261		
S: 31 T: 16 R: 18W CUSTER HAROLD S HUNKINS	PUMP	IR	.46	11/10/1939	A 3015		
S: 9 T: 15 R: 18W CUSTER VILLAGE OF ANSLEY	ANSLEY RESERVOIR	ST	14.00AF	04/17/1957	A 9454		
S: 16 T: 15 R: 18W CUSTER BERNARD J PETRICK	PUMP	IR	.94	07/14/1978	A 15294		
S: 15 T: 15 R: 18W CUSTER LYLE D & JANICE L LOVITT	PUMP	IR	.74	05/23/1960	A 9825		
S: 14 T: 15 R: 18W CUSTER MELVIN CLINGER	PUMP	IR	1.51	05/25/1965	A 10635		

SURFACE WATER RIGHTS DATA
CLAIMS, APPLICATIONS, AND APPROPRIATIONS IN DOWNSTREAM ORDER
DIVISION NO. 2A

SOURCE LOCATION APPROPRIATOR	CARRIER	USE	GRANT IN CFS/AF	DATE OF PRIORITY	DOCKET/ APP. NUMBER	ANNOA.	FT. NT.
MUD (BEAVER) CREEK							
S: 25 T: 15 R: 18W CUSTER							
JODI RABER	PUMP	IR	1.55	12/10/1952	A 5106		
ETHAN B & GEORGIA J HOWARD	PUMP	IR	.39	10/04/1937	A 2794		
S: 30 T: 15 R: 17W CUSTER							
DONALD D JONES	PUMP	IR	1.67	07/12/1952	A 4986		
S: 31 T: 15 R: 17W CUSTER							
HOWARD E JAESCHKE	PUMP	IR	2.41	11/10/1928	A 2051		
S: 32 T: 15 R: 17W CUSTER							
ARDEN CHAMBERLIN	PUMP	IR	.96	07/18/1975	A 13657		
EDITH BURNS	PUMP	IR	.13	04/23/1929	A 2079		
W C CHAMBERLIN	PUMP	IR	.52	07/15/1940	A 3200		
S: 33 T: 15 R: 17W CUSTER							
ROBERT G BURNS	PUMP	IR	.57	03/20/1981	A 15794		
ORRIN HOBLYN	PUMP	IR	1.71	07/20/1970	A 12012		
OTHA F LOVITT	PUMP	IR	.69	06/16/1967	A 11176		K
S: 34 T: 15 R: 17W CUSTER							
WENDELL R LOVITT	PUMP	IR	.44	06/16/1967	A 11175		
DEAN WILLOUGHBY	PUMP	IR	1.10	02/08/1927	A 1896		
S: 35 T: 15 R: 17W CUSTER							
WAGNER CUSTER FARM	PUMP	IR	1.42	01/09/1975	A 13352		
S: 34 T: 15 R: 17W CUSTER							
WAGNER CUSTER FARM	PUMP	IR	.99	06/05/1946	A 3912		
S: 32 T: 15 R: 17W CUSTER							
FEDERAL LAND BANK	PUMP	IR	1.01	07/14/1986	A 16505		
S: 2 T: 14 R: 17W CUSTER							
GERALD L NELSON	PUMP	IR	.05	06/06/1955	A 7635		K
S: 11 T: 14 R: 17W CUSTER							
NEAL E & BONNIE B WILSON	PUMP	IR	.53	05/25/1948	A 4273		
S: 13 T: 14 R: 17W CUSTER							
LAVERN A & NADINE FRANSSEN	PUMP	IR	1.21	08/20/1926	A 1848		
HAROLD & PATRICIA HIRD	PUMP	IR	1.70	10/09/1956	A 8892		
DUTCH CREEK							
S: 26 T: 14 R: 17W CUSTER							
LAURA M ALBERTSEN	UNICK RESERVOIR	ST	82.70AF	06/01/1983	A 16202		
MUD (BEAVER) CREEK							
S: 18 T: 14 R: 16W SHERMAN							
LAVERN A & HAROLD J FRANSSEN	PUMP	IR	.23	08/08/1975	A 13722		K
S: 20 T: 14 R: 16W SHERMAN							
WALTER H FELDMAN	PUMP	IR	1.00	03/02/1949	A 4442		
S: 29 T: 14 R: 16W SHERMAN							
TRENA LEWIS	PUMP	IR	.99	07/29/1963	A 10226		
MARION & CHARLENE SCHULTZ	PUMP	IR	.41	01/18/1965	A 10515		
S: 28 T: 14 R: 16W SHERMAN							
VERNON UNICK	PUMP	IR	1.93	08/16/1967	A 11228		

SURFACE WATER RIGHTS DATA
CLAIMS, APPLICATIONS, AND APPROPRIATIONS IN DOWNSTREAM ORDER
DIVISION NO. 2A

SOURCE LOCATION APPROPRIATOR	CARRIER	USE	GRANT IN CFS/AF	DATE OF PRIORITY	DOCKET/ APP. NUMBER	ANNOA.	FT. NT.
MUD (BEAVER) CREEK							
S: 28 T: 14 R: 16W SHERMAN ARTHUR E MADSEN	PUMP	IR	.53	03/12/1940	A 3115		
S: 34 T: 14 R: 16W SHERMAN ARTHUR E MADSEN	PUMP	IR	1.39	04/13/1955	A 7307		
S: 33 T: 14 R: 16W SHERMAN ARTHUR E MADSEN	PUMP	IR	.64	05/31/1934	A 2391		
CASH L & ARLENE F WARDYN	PUMP	IR	.27	12/01/1954	A 6874		
S: 34 T: 14 R: 16W SHERMAN HENRY CHRISTENSEN	PUMP	IR	.86	10/11/1973	A 12952		
E DUANE & SHIRLEY E REYNOLDS	PUMP	IR	1.04	03/25/1965	A 10580		
S: 27 T: 14 R: 16W SHERMAN FLOYD CORNFORD	PUMP	IR	1.21	04/25/1979	A 15465		
S: 34 T: 14 R: 16W SHERMAN E DUANE & SHIRLEY E REYNOLDS	PUMP	IR	.17	01/29/1945	A 3801		
S: 35 T: 14 R: 16W SHERMAN E DUANE & SHIRLEY E REYNOLDS	PUMP	IR	.23	01/31/1944	A 3677		
HENRY (MRS) CHRISTENSEN	PUMP	IR	.21	11/07/1955	A 8245		
PALMER JOHNSON FARMS	PUMP	IR	.34	03/03/1955	A 7181		
ROBERT SWELEY	PUMP	IR	1.50	08/29/1980	A 15714		
S: 1 T: 13 R: 16W SHERMAN ELMER H KOHLS	PUMP	IR	.06	12/30/1946	A 4016		
ELMER H KOHLS	PUMP	IR	.13	07/16/1943	A 3625		
CLEAR CREEK, TRIB. TO							
S: 36 T: 17 R: 16W CUSTER KARL KAELIN	WELSH RESERVOIR	ST	28.00AF	05/02/1941	A 3437		
CLEAR CREEK							
S: 3 T: 14 R: 16W SHERMAN DELBERT BURTON	PUMP	IR	.22	07/31/1948	A 4317		K
S: 35 T: 14 R: 16W SHERMAN PALMER JOHNSON FARMS	PUMP	IR	.25	03/03/1955	A 7182		K
MUD (BEAVER) CREEK							
S: 36 T: 14 R: 16W SHERMAN JOHN H GUTHARD	PUMP	IR	.53	02/26/1971	A 12170		
S: 12 T: 13 R: 16W SHERMAN LLOYD H UNICK	PUMP	IR	1.10	08/25/1956	A 8777		K
MYRL O. CRIFFIELD	PUMP	IR	2.03	07/26/1963	A 10224		
S: 13 T: 13 R: 16W SHERMAN DELORES E WEST	PUMP	IR	.44	03/11/1946	A 3883		
S: 24 T: 13 R: 16W SHERMAN VERMA J TESMER	PUMP	IR	.15	05/08/1944	A 3723		
S: 29 T: 13 R: 15W SHERMAN LIZETTA BROWN	PUMP	IR	1.40	08/20/1977	A 15085		
JOHN F ADEN	PUMP	IR	.12	03/11/1946	A 3882		

SURFACE WATER RIGHTS DATA
CLAIMS, APPLICATIONS, AND APPROPRIATIONS IN DOWNSTREAM ORDER
DIVISION NO. 2A

SOURCE LOCATION APPROPRIATOR	CARRIER	USE	GRANT IN CFS/AF	DATE OF PRIORITY	DOCKET/ APP. NUMBER	ANNOA.	FT. NT.
<u>MUD (BEAVER) CREEK</u>							
S: 29 T: 13 R: 15W SHERMAN							
LEROY A LAMMERS	PUMP	IR	.34	04/07/1971	A 12210		
WENDALL F RASMUSSEN	PUMP	IR	1.56	04/08/1966	A 10827		
WENDALL F RASMUSSEN	PUMP	IR	.27	01/25/1956	A 8330		
S: 27 T: 13 R: 15W SHERMAN							
IRENE CHURCH	PUMP	IR	.22	01/18/1941	A 3370		
S: 34 T: 13 R: 15W SHERMAN							
IRENE, CHARLES, & ED CHURCH	PUMP	IR	.21	03/15/1940	A 3119		
IRENE, CHARLES, & ED CHURCH	PUMP	IR	.68	03/02/1956	A 8388		
FISHER & KRIHA	PUMP	IR	.67	04/01/1940	A 3128		
BERT ASHER	PUMP	IR	1.00	04/28/1961	A 9931		
S: 3 T: 12 R: 15W BUFFALO							
HAROLD MCKEON	PUMP	IR	.90	04/20/1946	A 3895		
JOHN F ADEN	PUMP	IR	.04	01/25/1979	A 15401		#
HAROLD MCKEON	PUMP	IR	.67	09/16/1959	A 9762		
S: 2 T: 12 R: 15W BUFFALO							
JOHN FRYE ESTATE	PUMP	IR	.54	03/08/1944	A 3696		
<u>MUD (BEAVER) CREEK, TRIB. TO</u>							
S: 14 T: 12 R: 15W BUFFALO							
JOHN J PERRY JR	PEASE RESERVOIR NO. 1	ST	47.30AF	06/19/1967	A 11179		
<u>PEASE RESERVOIR NO. 1</u>							
S: 14 T: 12 R: 15W BUFFALO							
JOHN J PERRY JR	PUMP	SO		06/19/1967	A 11180		
<u>MUD (BEAVER) CREEK</u>							
S: 1 T: 12 R: 15W BUFFALO							
DARREL L & JACKIE E BROWN	PUMP	IR	2.10	11/08/1926	A 1871		
S: 7 T: 12 R: 14W BUFFALO							
BESSIE YANDA ESTATE	PUMP	IR	1.02	07/18/1940	A 3205		
GEORGE L YANDA	PUMP	IR	1.99	03/19/1957	A 9371		
EDWARD KRICHAU	PUMP	IR	.37	02/16/1942	A 3552		K
S: 8 T: 12 R: 14W BUFFALO							
LLOYD E & JEANENE D MELTON	PUMP	IR	.05	07/24/1940	A 3213		K
S: 9 T: 12 R: 14W BUFFALO							
NICHOLAS D & LEOTA F MOFFETT	PUMP	IR	.22	06/25/1953	A 5364		
S: 8 T: 12 R: 14W BUFFALO							
GEORGE L YANDA	PUMP	IR	.90	04/04/1927	A 1920		
<u>LOUP RIVER, SOUTH</u>							
S: 9 T: 12 R: 14W BUFFALO							
EVERETT E SHRADER	PUMP	IR	1.37	11/09/1956	A 8961		
NICHOLAS D & LEOTA F MOFFETT	PUMP	IR	.10	11/23/1953	A 5747		
<u>LOUP RIVER, SOUTH, TRIB. TO</u>							
S: 9 T: 12 R: 14W BUFFALO							
GAME & PARKS COMMISSION	RAVENNA STATE LAKE	ST	80.00AF	09/15/1939	A 2964		

SURFACE WATER RIGHTS DATA
CLAIMS, APPLICATIONS, AND APPROPRIATIONS IN DOWNSTREAM ORDER
DIVISION NO. 2A

SOURCE LOCATION APPROPRIATOR	CARRIER	USE	GRANT IN CFS/AF	DATE OF PRIORITY	DOCKET/ APP. NUMBER	ANNOA.	FT. NT.
<u>LOUP RIVER, SOUTH</u>							
S: 10 T: 12 R: 14W BUFFALO JAMES N FARRIS	PUMP	IR	.54	08/04/1964	A 10417		
S: 3 T: 12 R: 14W BUFFALO HARVEY D ADAMSON	PUMP	IR	.67	07/19/1966	A 10895		
MALCOLM C FISHER	PUMP	IR	.28	07/03/1968	A 11468		
S: 2 T: 12 R: 14W BUFFALO EMANUEL W SKALA	PUMP	IR	.10	04/27/1955	A 7414		
S: 1 T: 12 R: 14W BUFFALO ARROW C RANCHES, INC.	PUMP	IR	.81	03/03/1956	A 8390		
S: 6 T: 12 R: 13W BUFFALO ARROW C RANCHES, INC.	PUMP	IR	.71	07/08/1970	A 11994		
S: 9 T: 12 R: 13W BUFFALO GERALD R CAMPBELL	PUMP	IR	3.26	05/31/1967	A 11156		
S: 5 T: 12 R: 13W BUFFALO NOBLE L SAUNDERS	PUMP	IR	.39	04/04/1972	A 12575		#
S: 1 T: 12 R: 13W BUFFALO ALYCE KEMPTAR	PUMP	IR	.18	04/17/1967	A 11103		K
S: 6 T: 12 R: 12W HALL LAVERN SUNTYCH	PUMP	IR	1.28	01/06/1976	A 13926		
LAVERN SUNTYCH	PUMP	IR	.29	02/28/1978	A 15190		
S: 33 T: 13 R: 12W HOWARD QUEST BROTHERS	QUEST CANAL	IR	1.55	06/13/1930	A 2143 R P-429		
<u>LOUP RIVER, MIDDLE</u>							
S: 25 T: 13 R: 12W HOWARD MARGY CHRISTENSEN	PUMP	IR	1.75	09/03/1980	A 15715		K
S: 29 T: 13 R: 11W HOWARD JAMES C & MARILYN NELSON	PUMP	IR	.45	08/08/1956	A 8730		K
LILLY GRANLUND	PUMP	IR	1.15	03/15/1971	A 12186		
S: 23 T: 13 R: 11W HOWARD MICHAEL L NELSON	PUMP	IR	.21	06/14/1983	A 16206		K
<u>OAK CREEK</u>							
S: 1 T: 15 R: 14W SHERMAN BUREAU OF RECLAMATION	SHERMAN RESERVOIR	ST	68120.00AF	07/06/1954	A 4923B	A-4923A	BU
<u>SHERMAN RESERVOIR</u>							
S: 1 T: 15 R: 14W SHERMAN BUREAU OF RECLAMATION	FARWELL MAIN CANAL	SI		11/18/1963	A 10260A	A-4423	K
BUREAU OF RECLAMATION	FARWELL MAIN CANAL	SI		11/18/1963	A 10260A	A-5710	K
LOUP BASIN RECLAMATION DISTRICT	FARWELL MAIN CANAL	SI		06/18/1985	A 16400	A-16399	K
<u>OAK CREEK</u>							
S: 7 T: 15 R: 13W SHERMAN AGNES, ROSE & CATHERINE EUREK	PUMP	IR	.38	04/13/1976	A 14173		
<u>OAK CREEK, TRIB. TO</u>							
S: 12 T: 15 R: 14W SHERMAN FARM CREDIT SYSTEM CAPITAL CORPORATION	PUMP	IR	2.93	10/19/1976	A 14514		

DEPARTMENT OF WATER RESOURCES

315

SURFACE WATER RIGHTS DATA
CLAIMS, APPLICATIONS, AND APPROPRIATIONS IN DOWNSTREAM ORDER
DIVISION NO. 2A

SOURCE LOCATION APPROPRIATOR	CARRIER	USE	GRANT IN CFS/AF	DATE OF PRIORITY	DOCKET/ APP. NUMBER	ANNOA.	FT. NT.
<u>OAK CREEK</u>							
S: 9 T: 15 R: 13W SHERMAN DANIEL K MORROW	PUMP	IR	.69	01/13/1981	A 15746		
S: 16 T: 15 R: 13W SHERMAN LEO KASLON	PUMP	IR	.89	09/07/1971	A 12373		
S: 15 T: 15 R: 13W SHERMAN JAMES A STANCZYK	PUMP	IR	.49	05/21/1974	A 13034		
JAMES A STANCZYK	PUMP	IR	.96	01/07/1981	A 15744		
S: 22 T: 15 R: 13W SHERMAN RICHARD E & ED LONOWSKI	PUMP	IR	.60	07/14/1971	A 12319		
S: 27 T: 15 R: 13W SHERMAN RICHARD E LONOWSKI	PUMP	IR	.43	02/01/1967	A 11031		
JAMES & RICHARD JAKUBOWSKI	PUMP	IR	.42	12/24/1974	A 13332		
S: 35 T: 15 R: 13W SHERMAN PETER I BADURA ESTATE	PUMP	IR	.85	03/20/1981	A 15793		K
S: 1 T: 14 R: 13W SHERMAN ROBERT VOCKE	PUMP	IR	.52	12/13/1968	A 11598		
S: 15 T: 14 R: 12W HOWARD EARL KAISER	PUMP	IR	.53	05/02/1968	A 11407		
S: 24 T: 14 R: 12W HOWARD BRANT A JOHNSON	PUMP	IR	.46	04/08/1988	A 16635		
S: 30 T: 14 R: 11W HOWARD JOHN & JANETTE NOVAKOWSKI	PUMP	IR	.41	05/16/1966	A 10848		
JOHN & JANETTE NOVAKOWSKI	PUMP	IR	.29	03/02/1967	A 11055		
KROGH FARMS, INC	PUMP	IR	.53	03/05/1930	A 2126		K
KROGH FARMS, INC	PUMP	IR	.25	09/26/1939	A 2976		
KROGH FARMS, INC	PUMP	IR	.25	09/07/1976	A 14444	A-2976	D
KROGH FARMS, INC	PUMP	IR	.07	07/14/1949	A 4487		
KROGH FARMS, INC	PUMP	IR	.06	09/07/1976	A 14445	A-4487	D
KROGH FARMS, INC	PUMP	IR	.23	01/11/1967	A 11012		
S: 31 T: 14 R: 11W HOWARD ROBERT L PETERSEN	PUMP	IR	.12	02/20/1979	A 15418		
S: 5 T: 13 R: 11W HOWARD LYLE L FRIES	PUMP	IR	.07	05/19/1955	A 7493		K
S: 9 T: 13 R: 11W HOWARD RUSSEL D JOHNSON	PUMP	IR	.98	02/12/1965	A 10534		
RUSSEL D JOHNSON	PUMP	IR	.90	01/07/1963	A 10136		
RUSSEL D JOHNSON	PUMP	IR	1.56	10/14/1975	A 13830		
S: 10 T: 13 R: 11W HOWARD DON G & JEANETTE M VOGT	PUMP	IR	1.07	02/14/1975	A 13406		
S: 11 T: 13 R: 11W HOWARD CARL CHRISTENSEN	PUMP	IR	.67	05/20/1958	A 9622	P-447	
FRANK VOCKE	PUMP	IR	.14	01/04/1984	A 16259		
S: 12 T: 13 R: 11W HOWARD GERALD A BLAKE	PUMP	IR	.97	07/26/1974	A 13107		

SURFACE WATER RIGHTS DATA
CLAIMS, APPLICATIONS, AND APPROPRIATIONS IN DOWNSTREAM ORDER
DIVISION NO. 2A

SOURCE LOCATION APPROPRIATOR	CARRIER	USE	GRANT IN CFS/AF	DATE OF PRIORITY	DOCKET/ APP. NUMBER	ANNOTA.	FT. NT.
<u>TURKEY CREEK</u>							
S: 21 T: 15 R: 12W HOWARD FRANKLIN ROZMIAREK	PUMP	IR	2.22	12/22/1975	A 13917		
S: 34 T: 15 R: 12W HOWARD ALLEN RASMUSSEN	PUMP	IR	1.14	03/31/1980	A 15636		K
S: 11 T: 14 R: 12W HOWARD SACK BROTHERS	PUMP	IR	2.00	01/22/1980	A 15612		K
S: 18 T: 14 R: 11W HOWARD GERALD A HRUZA	PUMP	IR	1.09	04/01/1975	A 13515		
S: 17 T: 14 R: 11W HOWARD SACK BROTHERS	PUMP	IR	2.33	10/06/1980	A 15720		
TRAVELERS INSURANCE COMPANY TARA RESERVOIR	TARA RESERVOIR	ST	1.90AF	10/14/1980	A 15722		
<u>TARA RESERVOIR</u>							
S: 19 T: 14 R: 11W HOWARD TRAVELERS INSURANCE COMPANY	PUMP	SI		05/05/1981	A 15864	A-15720	
<u>TURKEY CREEK, TRIB. TO</u>							
S: 19 T: 14 R: 11W HOWARD TRAVELERS INSURANCE COMPANY	SOUTH TARA RESERVOIR	ST	1.50AF	06/15/1981	A 15893		
<u>TARA RESERVOIR, SOUTH</u>							
S: 19 T: 14 R: 11W HOWARD TRAVELERS INSURANCE COMPANY	PUMP	SI		07/31/1981	A 15952	A-15720	
<u>COW CREEK, TRIB. TO</u>							
S: 22 T: 15 R: 12W HOWARD GERALD L RATHMAN	PUMP	IR	1.27	12/15/1969	A 11841		
<u>TURKEY CREEK</u>							
S: 17 T: 14 R: 11W HOWARD ARTHUR E BOYSEN	PUMP	IR	.59	07/14/1975	A 13651		
S: 20 T: 14 R: 11W HOWARD ARTHUR E BOYSEN	PUMP	IR	.24	08/26/1937	A 2778		
S: 28 T: 14 R: 11W HOWARD ARTHUR E BOYSEN	PUMP	IR	.38	07/14/1975	A 13652		
S: 27 T: 14 R: 11W HOWARD GILBERT W LEWANDOWSKI	PUMP	IR	.74	01/07/1977	A 14632		
S: 27 T: 14 R: 11W HOWARD PAUL J KOPERSKI	PUMP	IR	.82	11/22/1974	A 13285		
<u>TURKEY CREEK, TRIB. TO</u>							
S: 8 T: 14 R: 11W HOWARD JACOBS FARMS, INC	JACOBS RESERVOIR	ST	41.53AF	03/02/1977	A 14767		#
<u>TURKEY CREEK</u>							
S: 35 T: 14 R: 11W HOWARD RALPH, JIMMIE MINGUS	PUMP	IR	.34	03/21/1966	A 10808		
S: 36 T: 14 R: 11W HOWARD WILLMETTA CLAUSEN	PUMP	IR	.26	12/09/1976	A 14583		
LOUP BASIN RECLAMATION DISTRICT	PUMP	IR	12.97	06/24/1980	A 15660		K
S: 25 T: 14 R: 11W HOWARD EDWARD B & DOROTHY M KOPERSKI	PUMP	IR	.13	04/25/1967	A 11111		K

DEPARTMENT OF WATER RESOURCES

SURFACE WATER RIGHTS DATA
CLAIMS, APPLICATIONS, AND APPROPRIATIONS IN DOWNSTREAM ORDER
DIVISION NO. 2A

SOURCE LOCATION APPROPRIATOR	CARRIER	USE	GRANT IN CFS/AF	DATE OF PRIORITY	DOCKET/ APP. NUMBER	ANNOA.	FT. NT.
<u>TURKEY CREEK</u>							
S: 30 T: 14 R: 10W HOWARD							
S: 30 T: 14 R: 10W HOWARD							
EMMETT QUARING	PUMP	IR	.18	10/09/1964	A 10454		
S: 19 T: 14 R: 10W HOWARD							
WALTER A & BETTY LOU ALDERMAN	PUMP	IR	.88	01/18/1982	A 16050		
S: 20 T: 14 R: 10W HOWARD							
K I L FARM	PUMP	IR	1.24	10/02/1975	A 13823		
KRZYCKI BROTHERS	PUMP	IR	.95	06/03/1966	A 10860		
<u>MOSQUITO CREEK</u>							
S: 17 T: 14 R: 10W HOWARD							
GERALD D & KATHRYN L BAHENSKY	PUMP	IR	.66	03/26/1975	A 13500		
CLINTON R BAHENSKY	PUMP	IR	.12	04/08/1975	A 13541		K
<u>TURKEY CREEK</u>							
S: 21 T: 14 R: 10W HOWARD							
LYLE C & DORIS M LETH	PUMP	IR	.82	03/29/1973	A 12843		
<u>TURKEY CREEK TRIBUT TO</u>							
S: 16 T: 14 R: 11W HOWARD							
DONALD & DENNIS LUKASIEWICZ	JENSEN PUMP	IR	.48	03/31/1977	A 14872		
<u>LOUP RIVER MIDDLE</u>							
S: 10 T: 14 R: 10W HOWARD							
HAZEL R PAUL	PUMP	IR	.43	07/08/1976	A 14307		#
S: 35 T: 15 R: 10W HOWARD							
DONALD D WILSON	PUMP	IR	4.01	03/27/1979	A 15441		
S: 36 T: 15 R: 10W HOWARD							
MAC C HALL	PUMP	IR	1.23	04/07/1970	A 11915		
<u>LAKE CREEK</u>							
S: 36 T: 15 R: 10W HOWARD							
JOSEPH C TOMAN	TOMAN LAKE	ST	15.00AF	11/11/1936	A 2658		
<u>LOUP RIVER MIDDLE</u>							
S: 24 T: 15 R: 10W HOWARD							
ALBERT E KUNZE	PUMP	IR	.95	08/15/1953	A 5477		
WILLIAM E SYDOBODA	PUMP	IR	3.96	03/05/1969	A 11661		
KEVIN E & SUE A MADDOX	PUMP	IR	.81	08/09/1949	A 4498		
KEVIN E & SUE A MADDOX	PUMP	IR	1.15	05/20/1976	A 14230		
WALTER E KUNZE	PUMP	IR	3.01	08/29/1969	A 11786		
S: 13 T: 15 R: 10W HOWARD							
DEON E WUNDERLICH	PUMP	IR	1.01	01/11/1956	A 8310		
<u>LOUP RIVER NORTH</u>							
S: 20 T: 28 R: 35W CHERRY							
GLEN COBLE & SONS INC	COBLE RESERVOIR	ST	41.00AF	10/10/1934	A 2486		
GLEN COBLE & SONS INC	COBLE CANAL	IR	.48	10/10/1934	A 2485		
GLEN COBLE & SONS INC	HIGH LINE CANAL	IR	1.32	03/12/1935	A 2525		

SURFACE WATER RIGHTS DATA
CLAIMS, APPLICATIONS, AND APPROPRIATIONS IN DOWNSTREAM ORDER
DIVISION NO. 2A

SOURCE LOCATION APPROPRIATOR	CARRIER	USE	GRANT IN CFS/AF	DATE OF PRIORITY	DOCKET/ APP. NUMBER	ANNOA.	FT. NT.
<u>COBLE RESERVOIR</u>							
S: 20 T: 26 R: 35W CHERRY GLEN COBLE & SONS INC	HIGH LINE CANAL	S1		04/13/1936	A 2574	A-2485	
GLEN COBLE & SONS INC	HIGH LINE CANAL	S1		04/13/1936	A 2574	A-2525	
<u>LOUP RIVER, NORTH</u>							
S: 11 T: 28 R: 34W CHERRY HARRY C COBLE	PUMP	IR	4.58	05/24/1977	A 14953		
S: 5 T: 26 R: 27W CHERRY WILLIAM A MELVILLE	PUMP	IR	2.91	03/07/1949	A 4446		K
<u>CALF CREEK</u>							
S: 2 T: 26 R: 35W CHERRY HENRY J COX	HENRY J COX RES. NO. 1	ST	75.00AF	01/26/1954	A 5903		
S: 7 T: 26 R: 34W CHERRY DONALD A COX	DONALD A COX RES. NO. 2	ST	26.00AF	03/16/1954	A 6069		
<u>COX, DONALD A. RESERVOIR NO. 2</u>							
S: 7 T: 26 R: 34W CHERRY DONALD A COX	COX CANAL	SO		03/16/1954	A 8372		
<u>CALF CREEK</u>							
S: 18 T: 26 R: 34W CHERRY DONALD A COX	DONALD A COX RES. NO. 1	ST	79.00AF	02/03/1954	A 5932		
<u>COX, DONALD A. RESERVOIR NO. 1</u>							
S: 17 T: 26 R: 34W CHERRY DONALD A COX	COX CANAL	SO		02/03/1954	A 8371		
<u>LOUP RIVER, NORTH TRIB. TO</u>							
S: 2 T: 24 R: 27W THOMAS GENE A MOODY	MOODY RESERVOIR	ST	2.20AF	02/21/1979	A 15421		
<u>LOUP RIVER, NORTH</u>							
S: 9 T: 24 R: 25W BLAINE KENNETH D ABBOTT	PUMP	IR	1.53	03/08/1967	A 11065		
ROBERT K COX	PUMP	IR	.93	07/15/1982	A 16130		
S: 24 T: 24 R: 25W BLAINE PLATTE VALLEY CATTLE COMPANY	PUMP	IR	2.23	06/22/1976	A 14280		K
<u>GOOSE CREEK</u>							
S: 21 T: 26 R: 25W CHERRY ARNOLD FINK	PUMP	IR	3.80	01/31/1951	A 4795	R P-382	
<u>LOUP RIVER, NORTH</u>							
S: 30 T: 24 R: 23W BLAINE PLATTE VALLEY CATTLE COMPANY	PUMP	IR	2.69	06/22/1976	A 14281		K
S: 36 T: 23 R: 21W BLAINE FERGUSON BROTHERS	PUMP	IR	1.32	09/08/1936	A 2635		
S: 32 T: 23 R: 20W LOUP ARROW C RANCHES, INC.	PUMP	IR	.20	03/18/1932	A 2263	R P-335	K
ARROW C RANCHES, INC.	PUMP	IR	.59	07/19/1979	A 15526		
WADE & ADA VANDIEST	PUMP	IR	3.88	03/18/1932	A 2263	R P-336	

DEPARTMENT OF WATER RESOURCES

SURFACE WATER RIGHTS DATA
CLAIMS, APPLICATIONS, AND APPROPRIATIONS IN DOWNSTREAM ORDER
DIVISION NO. 2A

SOURCE LOCATION APPROPRIATOR	CARRIER	USE	GRANT IN CFS/AF	DATE OF PRIORITY	DOCKET/ APP. NUMBER	ANNOA.	FT. NT.
LOUP RIVER, NORTH							
S: 4 T: 22 R: 20W LOUP HAROLD SWITZER	PUMP	IR	.54	03/18/1932	A 2263	T P-338T-2	K
S: 10 T: 22 R: 20W LOUP WAYNE D HYDE	PUMP	IR	1.15	05/27/1955	A 7603		
S: 14 T: 22 R: 20W LOUP EARNEST ABBOTT	PUMP	IR	2.40	03/18/1932	A 2263	R P-339	
S: 24 T: 22 R: 20W LOUP EARNEST ABBOTT	PUMP	IR	.27	05/29/1939	A 2927	R P-343	
S: 24 T: 22 R: 20W LOUP DONALD L ANDERSON	PUMP	IR	1.09	03/18/1932	A 2263	R P-340	K
S: 13 T: 21 R: 19W LOUP STERLING SCHELKOPF	PUMP	IR	.32	01/27/1984	A 16264		
HAL A PIERCE	TAYLOR-ORD CANAL	IR	1.94	08/08/1930	A 2155		K
NORTH LOUP RIVER PUBLIC POWER & IRRIG DIST	TAYLOR-ORD CANAL	IR	75.71	03/28/1933	A 2312A		KT
NORTH LOUP RIVER PUBLIC POWER & IRRIG DIST	TAYLOR-ORD CANAL	US	12.92	03/28/1933	A 2312A		
LOREN & SANDRA CRONK	TAYLOR-ORD CANAL	IR	1.31	07/06/1934	A 2417	R P-224	
NORTH LOUP RIVER PUBLIC POWER & IRRIG DIST	TAYLOR-ORD CANAL	IR	6.18	07/25/1940	A 3215A		K
NORTH LOUP RIVER PUBLIC POWER & IRRIG DIST	TAYLOR-ORD CANAL	US	1.47	07/25/1940	A 3215A		
GENEVIEVE RADKE	TAYLOR-ORD CANAL	IR	.45	09/23/1944	A 3768	R P-431	KVD
NORTH LOUP RIVER PUBLIC POWER & IRRIG DIST	TAYLOR-ORD CANAL	IR	151.42	10/11/1946	A 3980A	A-2312	VD
NORTH LOUP RIVER PUBLIC POWER & IRRIG DIST	TAYLOR-ORD CANAL	US	25.84	10/11/1946	A 3980A	A-2312	DK
NORTH LOUP RIVER PUBLIC POWER & IRRIG DIST	TAYLOR-ORD CANAL	IR	32.86	10/11/1946	A 3980A		K
NORTH LOUP RIVER PUBLIC POWER & IRRIG DIST	TAYLOR-ORD CANAL	US	17.95	10/11/1946	A 3980A		DK
NORTH LOUP RIVER PUBLIC POWER & IRRIG DIST	TAYLOR-ORD CANAL	IR	2.65	10/11/1946	A 3982A	A-3215A	D
NORTH LOUP RIVER PUBLIC POWER & IRRIG DIST	TAYLOR-ORD CANAL	US	.63	10/11/1946	A 3982A	A-3215A	
ROWENA G BISSELL	TAYLOR-ORD CANAL	IR	.11	05/27/1955	A 7600		
ROGER & BETTY GOOS	TAYLOR-ORD CANAL	IR	.42	08/01/1955	A 7854		
RALPH L HODSON	TAYLOR-ORD CANAL	IR	.34	06/13/1968	A 11447		
JIM SPILINEK	TAYLOR-ORD CANAL	IR	.09	02/18/1969	A 11648		K
CITY OF ORD	TAYLOR-ORD CANAL	IR	.49	05/19/1969	A 11706		
NORTH LOUP RIVER PUBLIC POWER & IRRIG DIST	TAYLOR-ORD CANAL	IR	.40	03/17/1975	A 13475		
NORTH LOUP RIVER PUBLIC POWER & IRRIG DIST	TAYLOR-ORD CANAL	IR	-.09	03/29/1979	A 15442		
NORTH LOUP RIVER PUBLIC POWER & IRRIG DIST	TAYLOR-ORD CANAL	IR	-.33	04/19/1979	A 15460		
NORTH LOUP RIVER PUBLIC POWER & IRRIG DIST	TAYLOR-ORD CANAL	IR	-.23	08/22/1979	A 15569		
NORTH LOUP RIVER PUBLIC POWER & IRRIG DIST	TAYLOR-ORD CANAL	IR	-.43	04/01/1981	A 15821		
NORTH LOUP RIVER PUBLIC POWER & IRRIG DIST	TAYLOR-ORD CANAL	IR	-.97	07/02/1986	A 16503		
JOHN MCFADDEN	PUMP	IR	1.34	08/06/1979	A 15542		
S: 22 T: 21 R: 18W LOUP MELVIN & JOHNNY HYDE	PUMP	IR	.76	07/21/1975	A 13660		#
S: 26 T: 21 R: 18W LOUP THOMAS H WAKE	PUMP	IR	1.00	08/20/1934	A 2467	R P-240	
S: 25 T: 21 R: 18W LOUP CIRCLE "A" RANCHING COMPANY	PUMP	IR	3.36	10/14/1971	A 12397		
S: 29 T: 21 R: 17W LOUP CIRCLE "A" RANCHING COMPANY	PUMP	IR	.75	02/03/1969	A 11633		

SURFACE WATER RIGHTS DATA
CLAIMS, APPLICATIONS, AND APPROPRIATIONS IN DOWNSTREAM ORDER
DIVISION NO. 2A

SOURCE LOCATION APPROPRIATOR	CARRIER	USE	GRANT IN CFS/AF	DATE OF PRIORITY	DOCKET/ APP. NUMBER	ANNOA.	FT. NT.
<u>LOUP RIVER, NORTH</u>							
S: 29 T: 21 R: 17W LOUP CIRCLE "A" RANCHING COMPANY	PUMP	IR	.41	02/03/1969	A 11634		
GERALD & JOAN FERGUSON	PUMP	IR	.47	12/06/1973	A 12964		
S: 28 T: 21 R: 17W LOUP JAMES & BONITA ZIEGLER	PUMP	IR	1.40	08/03/1929	A 2091		
JAMES L ZIEGLER	PUMP	IR	.57	01/16/1980	A 15608		
S: 27 T: 21 R: 17W LOUP TWIN LOUPS RECLAMATION DISTRICT	KENT CANAL	IR		08/24/1977	A 15088		
TWIN LOUPS RECLAMATION DISTRICT	DAVIS CREEK RESERVOIR	ST		08/24/1977	A 15090		
S: 19 T: 21 R: 16W GARFIELD R GLEN BALLAGH	PUMP	IR	.71	07/22/1980	A 15685		
ROBERT L PENAS ET AL	PUMP	IR	.34	11/08/1944	A 3783		
<u>CALAMUS RIVER</u>							
S: 6 T: 25 R: 21W BROWN LOIS R IMM	PUMP	IR	.57	02/17/1949	A 4439		K
LOIS R IMM	PUMP	IR	2.29	03/12/1956	A 8414		
S: 7 T: 25 R: 21W BROWN LOIS R IMM	PUMP	IR	.73	02/14/1980	A 15618		
S: 25 T: 25 R: 21W BROWN THOMAS W & FRANCES W WRIGHT	PUMP	IR	.02	06/13/1932	A 2273		K
S: 34 T: 25 R: 20W ROCK DILSAVER CATTLE COMPANY	PUMP	IR	1.11	08/07/1978	A 15312		
S: 15 T: 24 R: 19W LOUP MICHAEL B LIDDY	PUMP	IR	1.24	01/24/1978	A 15174		#
<u>GRACIE CREEK</u>							
S: 17 T: 23 R: 17W LOUP MORGAN RANCH, INC.	MORGAN RESERVOIR NO. 1	ST	132.60AF	09/19/1963	A 10245		
<u>CALAMUS RIVER</u>							
S: 31 T: 22 R: 16W GARFIELD TWIN LOUPS RECLAMATION DISTRICT	CALAMUS RESERVOIR	ST	129400.00AF	06/17/1957	A 9517		
TWIN LOUPS RECLAMATION DISTRICT	DAVIS CREEK RESERVOIR	ST		06/17/1957	A 9518		
TWIN LOUPS RECLAMATION DISTRICT	MIRDAN CANAL	IR		08/28/1958	A 9642		
TWIN LOUPS RECLAMATION DISTRICT	MIRDAN CANAL	IR		08/24/1977	A 15089		
TWIN LOUPS RECLAMATION DISTRICT	DAVIS CREEK RESERVOIR	SS		08/24/1977	A 15091		A
S: 6 T: 21 R: 16W GARFIELD GAME & PARKS COMMISSION	CALAMUS HATCHERY	ST	210.00AF	04/20/1988	A 16638		
GAME & PARKS COMMISSION	CALAMUS HATCHERY	FC	34.50	04/20/1988	A 16639		
S: 5 T: 21 R: 16W GARFIELD DALE HARROD	PUMP	IR	.72	06/22/1964	A 10386		#K
S: 9 T: 21 R: 16W GARFIELD STANLEY A & MAE W KRUSCHWITZ	PUMP	IR	1.39	03/28/1966	A 10811		K
S: 10 T: 21 R: 16W GARFIELD J HARDEN MALMSTEN	PUMP	IR	.79	04/11/1955	A 7300		

DEPARTMENT OF WATER RESOURCES

SURFACE WATER RIGHTS DATA
CLAIMS, APPLICATIONS, AND APPROPRIATIONS IN DOWNSTREAM ORDER
DIVISION NO. 2A

SOURCE LOCATION APPROPRIATOR	CARRIER	USE	GRANT IN CFS/AF	DATE OF PRIORITY	DOCKET/ APP. NUMBER	ANNOA.	FT. NT.
<u>LOUP RIVER, NORTH</u>							
S: 10 T: 21 R: 16W GARFIELD J MARDEN MALMSTEN	PUMP	IR	.14	10/28/1976	A 14528		
S: 11 T: 21 R: 16W GARFIELD RAYMOND C GOEHRING	PUMP	IR	.65	07/14/1934	A 2427		
S: 14 T: 21 R: 16W GARFIELD WAYNE C LAKIN	PUMP	IR	.24	04/15/1940	A 3137		
NORTH LOUP RIVER PUBLIC POWER & IRRIG DIST	BURWELL-SUMTER CANAL	IR	29.16	03/28/1933	A 2312B		TK
NORTH LOUP RIVER PUBLIC POWER & IRRIG DIST	BURWELL-SUMTER CANAL	US	9.16	03/28/1933	A 2312B		
NORTH LOUP RIVER PUBLIC POWER & IRRIG DIST	BURWELL-SUMTER CANAL	IR	7.24	07/25/1940	A 3215B		K
NORTH LOUP RIVER PUBLIC POWER & IRRIG DIST	BURWELL-SUMTER CANAL	US	2.27	07/25/1940	A 3215B		
FLOYD IWANSKI	BURWELL-SUMTER CANAL	IR	.63	10/04/1944	A 3772		
EDMUND & DIXIE L ZULKOSKI	BURWELL-SUMTER CANAL	IR	.31	04/28/1945	A 3828		
NORTH LOUP RIVER PUBLIC POWER & IRRIG DIST	BURWELL-SUMTER CANAL	IR	24.79	10/11/1946	A 3980B		K
NORTH LOUP RIVER PUBLIC POWER & IRRIG DIST	BURWELL-SUMTER CANAL	US	7.79	10/11/1946	A 3980B		
NORTH LOUP RIVER PUBLIC POWER & IRRIG DIST	BURWELL-SUMTER CANAL	IR	58.33	10/11/1946	A 3980B	A-2312	VK
NORTH LOUP RIVER PUBLIC POWER & IRRIG DIST	BURWELL-SUMTER CANAL	US	18.32	10/11/1946	A 3980B	A-2312	V
NORTH LOUP RIVER PUBLIC POWER & IRRIG DIST	BURWELL-SUMTER CANAL	IR	5.17	10/11/1946	A 3982B	A-3215B	DK
NORTH LOUP RIVER PUBLIC POWER & IRRIG DIST	BURWELL-SUMTER CANAL	US	1.62	10/11/1946	A 3982B	A-3215B	D
EDWARD J DUBAS	BURWELL-SUMTER CANAL	IR	.32	08/10/1954	A 6578		
EMMA VODEHNAL	BURWELL-SUMTER CANAL	IR	.14	12/27/1954	A 6943		
EDMUND & DIXIE L ZULKOSKI	BURWELL-SUMTER CANAL	IR	.29	04/04/1960	A 9809		
MARGARET A KUSEK	BURWELL-SUMTER CANAL	IR	.53	09/11/1964	A 10443		
VERNON GRABOWSKI	BURWELL-SUMTER CANAL	IR	.57	01/29/1970	A 11856		
RICHARD L BURMIAM	BURWELL-SUMTER CANAL	IR	.22	07/21/1970	A 12017		
ADRIAN A KUSEK	BURWELL-SUMTER CANAL	IR	1.50	08/17/1971	A 12355		
NORTH LOUP RIVER PUBLIC POWER & IRRIG DIST	BURWELL-SUMTER CANAL	IR	.67	02/13/1975	A 13402		
NORTH LOUP RIVER PUBLIC POWER & IRRIG DIST	BURWELL-SUMTER CANAL	IR	.91	03/17/1975	A 13474		
NORTH LOUP RIVER PUBLIC POWER & IRRIG DIST	BURWELL-SUMTER CANAL	IR	.95	11/22/1976	A 14566		
NORTH LOUP RIVER PUBLIC POWER & IRRIG DIST	BURWELL-SUMTER CANAL	IR	.79	03/07/1977	A 14777		
NORTH LOUP RIVER PUBLIC POWER & IRRIG DIST	BURWELL-SUMTER CANAL	IR	.77	07/15/1981	A 15935		
NORTH LOUP RIVER PUBLIC POWER & IRRIG DIST	BURWELL-SUMTER CANAL	IR	.22	02/23/1984	A 16273		
WAYNE C LAKIN	PUMP	IR	.58	05/13/1970	A 11939		
<u>LOUP RIVER, NORTH, TRIB. TO</u>							
S: 19 T: 21 R: 15W GARFIELD ORVILLE S WILSON	PUMP	IR	.53	08/13/1971	A 12349		K
<u>LOUP RIVER, NORTH</u>							
S: 29 T: 21 R: 15W GARFIELD DON A WILSON	PUMP	IR	.56	03/11/1957	A 9322		
<u>LOUP RIVER, NORTH, TRIB. TO</u>							
S: 1 T: 20 R: 16W VALLEY BOYD LARSEN	LARSEN RESERVOIR	ST	9.40AF	09/28/1978	A 15345		
S: 6 T: 20 R: 15W VALLEY GOODENOW ESTATE	PUMP	IR	.75	10/12/1976	A 14505		

SURFACE WATER RIGHTS DATA
CLAIMS, APPLICATIONS, AND APPROPRIATIONS IN DOWNSTREAM ORDER
DIVISION NO. 2A

SOURCE LOCATION APPROPRIATOR	CARRIER	USE	GRANT IN CFS/AF	DATE OF PRIORITY	DOCKET/ APP. NUMBER	ANNOA.	FT. NT.
<u>BEAN CREEK TRIBUT. TO</u> S: 25 T: 21 R: 15W GARFIELD ALFRED JAMES	JAMES RESERVOIR NO. 1	ST	57.70AF	10/09/1963	A 10252		
<u>BEAN CREEK</u> S: 10 T: 20 R: 15W VALLEY WESLEY & GRACE HEERTEN	PUMP	IR	.50	06/24/1968	A 11459		K
<u>LOUP RIVER, NORTH</u> S: 15 T: 20 R: 15W VALLEY MIKE & SHIRLEY PESEK	PUMP	IR	.17	05/09/1955	A 7450		
S: 22 T: 20 R: 15W VALLEY LOUIS C BROWN ET AL	PUMP	IR	.10	05/10/1946	A 3906 R	P-366	
S: 24 T: 20 R: 15W VALLEY EMANUEL PETSKA	PUMP	IR	.60	07/25/1940	A 3215AR	P-391	
EMANUEL PETSKA	PUMP	IR	.60	10/11/1946	A 3982AR	P-391	
S: 19 T: 20 R: 14W VALLEY ROBERT D & DARLENE SEVERSON	PUMP	IR	.19	12/22/1953	A 5813		
ROBERT D & DARLENE SEVERSON	PUMP	IR	.05	08/07/1954	A 6573		
<u>TURTLE CREEK, SOUTH BRANCH, TRIBUT. TO</u> S: 24 T: 19 R: 16W VALLEY ROSIE VAVRA	PUMP	IR	.81	07/20/1972	A 12690		
<u>TURTLE CREEK</u> S: 36 T: 20 R: 15W VALLEY EMANUEL & ALMA PETSKA	PUMP	IR	.90	08/24/1956	A 8770		
<u>TURTLE CREEK TRIBUT. TO</u> S: 1 T: 19 R: 15W VALLEY HAROLD OLDFATHER	OLDFATHER RESERVOIR	ST	296.00AF	08/23/1963	A 10236		
<u>TURTLE CREEK</u> S: 31 T: 20 R: 14W VALLEY DONALD L & NORMA E PETSKA	PUMP	IR	3.79	03/02/1977	A 14765		K
<u>HASKELL CREEK</u> S: 9 T: 19 R: 14W VALLEY MARY & CAROLYN WITHERWAX	PUMP	IR	.65	08/06/1930	A 2154		K
<u>DANE CREEK</u> S: 2 T: 18 R: 15W VALLEY DONALD L WAGNER	PUMP	IR		05/02/1968	A 11408		*
S: 1 T: 18 R: 15W VALLEY DONALD L WAGNER	PUMP	IR		12/08/1967	A 11282		*
S: 20 T: 19 R: 14W VALLEY ALOYS M & WILMA M BAEDER	KOUPAL CANAL	IR	.03	07/05/1912	A 1207		K
S: 16 T: 19 R: 14W VALLEY DEAN GROSS	PUMP	IR	.66	06/10/1981	A 15888		#
<u>LOUP RIVER, NORTH</u> S: 22 T: 19 R: 14W VALLEY NORTH LOUP RIVER PUBLIC POWER & IRRIG DIST	ORD-NORTH LOUP CANAL	IR	32.72	03/28/1933	A 2312CR	P-232	KT

See footnotes and use definitions on pages 81 and 82.

SURFACE WATER RIGHTS DATA
CLAIMS, APPLICATIONS, AND APPROPRIATIONS IN DOWNSTREAM ORDER
DIVISION NO. 2A

SOURCE LOCATION APPROPRIATOR	CARRIER	USE	GRANT IN CFS/AF	DATE OF PRIORITY	DOCKET/ APP. NUMBER	ANNOA.	FT. NT.
<u>LOUP RIVER, NORTH</u>							
S: 22 T: 19 R: 14W VALLEY							
NORTH LOUP RIVER PUBLIC POWER & IRRIG DIST	ORD-NORTH LOUP CANAL	US	7.62	03/28/1933	A 2312CR		
NORTH LOUP RIVER PUBLIC POWER & IRRIG DIST	ORD-NORTH LOUP CANAL	IR	1.93	07/25/1940	A 3215C		K
NORTH LOUP RIVER PUBLIC POWER & IRRIG DIST	ORD-NORTH LOUP CANAL	US	2.14	07/25/1940	A 3215C		
BENNIE JENSEN ET AL	ORD-NORTH LOUP CANAL	IR	.47	01/12/1944	A 3672		
NORTH LOUP RIVER PUBLIC POWER & IRRIG DIST	ORD-NORTH LOUP CANAL	IR	13.73	10/11/1946	A 3980C		K
NORTH LOUP RIVER PUBLIC POWER & IRRIG DIST	ORD-NORTH LOUP CANAL	US	11.20	10/11/1946	A 3980C		
NORTH LOUP RIVER PUBLIC POWER & IRRIG DIST	ORD-NORTH LOUP CANAL	IR	65.44	10/11/1946	A 3980C	A-2312	VK
NORTH LOUP RIVER PUBLIC POWER & IRRIG DIST	ORD-NORTH LOUP CANAL	US	15.23	10/11/1946	A 3980C	A-2312	V
NORTH LOUP RIVER PUBLIC POWER & IRRIG DIST	ORD-NORTH LOUP CANAL	IR	1.38	10/11/1946	A 3982C	A-3215C	DK
NORTH LOUP RIVER PUBLIC POWER & IRRIG DIST	ORD-NORTH LOUP CANAL	US	1.52	10/11/1946	A 3982C	A-3215C	D
RAY H KNAPP	ORD-NORTH LOUP CANAL	IR	.22	03/12/1948	A 4231		
ROY DWINELL	ORD-NORTH LOUP CANAL	IR	1.24	06/26/1963	A 10209		
MARIE RASMUSSEN	ORD-NORTH LOUP CANAL	IR	1.06	03/26/1965	A 10583		
HUEBNER CORPORATION	ORD-NORTH LOUP CANAL	IR	1.10	03/26/1965	A 10584		
NORTH LOUP RIVER PUBLIC POWER & IRRIG DIST	ORD-NORTH LOUP CANAL	IR	.68	03/24/1976	A 14120		
NORTH LOUP RIVER PUBLIC POWER & IRRIG DIST	ORD-NORTH LOUP CANAL	IR	.57	03/16/1977	A 14814		
NORTH LOUP RIVER PUBLIC POWER & IRRIG DIST	ORD-NORTH LOUP CANAL	IR	1.07	07/13/1977	A 15031		
NORTH LOUP RIVER PUBLIC POWER & IRRIG DIST	ORD-NORTH LOUP CANAL	IR	.57	04/14/1978	A 15236		
ROY DWINELL	ORD-NORTH LOUP CANAL	IR	.17	06/19/1981	A 15898		
NORTH LOUP RIVER PUBLIC POWER & IRRIG DIST	ORD-NORTH LOUP CANAL	IR	.23	03/23/1982	A 16082		
NORTH LOUP RIVER PUBLIC POWER & IRRIG DIST	ORD-NORTH LOUP CANAL	IR	.86	03/05/1984	A 16278		
<u>LOUP RIVER, NORTH, TRIB. TO</u>							
S: 23 T: 19 R: 14W VALLEY							
KARP & KROW CLUB CORP P B K W H M A	PUMP	IR	.33	06/09/1976	A 14261		
<u>FLM CREEK</u>							
S: 25 T: 19 R: 14W VALLEY							
JAMES D & MARY A STEWART	PUMP	IR	1.68	09/30/1929	A 2107		
<u>LOUP RIVER, NORTH</u>							
S: 27 T: 19 R: 13W VALLEY							
DONALD L WAGNER	PUMP	IR	.93	10/11/1946	A 3980CR	P-386	
DONALD L WAGNER	PUMP	IR	.47	07/27/1967	A 11212		
<u>SPRING CREEK, TRIB. TO</u>							
S: 16 T: 19 R: 13W VALLEY							
CHARLES H & NORMA J ACKLES	PUMP	IR	.87	06/09/1975	A 13612		
<u>SPRING CREEK</u>							
S: 27 T: 19 R: 13W VALLEY							
HILLARD HANSON ESTATE	PUMP	IR	.45	03/19/1964	A 10328		
<u>LOUP RIVER, NORTH</u>							
S: 26 T: 19 R: 13W VALLEY							
NEOLA SHOEMAKER	PUMP	IR	.39	05/18/1971	A 12264		
NEOLA SHOEMAKER	PUMP	IR	1.10	07/05/1972	A 12675		K

SURFACE WATER RIGHTS DATA
CLAIMS, APPLICATIONS, AND APPROPRIATIONS IN DOWNSTREAM ORDER
DIVISION NO. 2A

SOURCE LOCATION APPROPRIATOR	CARRIER	USE	GRANT IN CFS/AF	DATE OF PRIORITY	DOCKET/ APP. NUMBER	ANNOA.	FT. NT.
MESSENGER CREEK							
S: 26 T: 19 R: 13W VALLEY HAROLD F NELSON	PUMP	IR	.24	12/20/1934	A 2501		
S: 35 T: 19 R: 13W VALLEY HAROLD F NELSON	PUMP	IR	1.13	12/24/1970	A 12132		
LOUP RIVER, NORTH							
S: 36 T: 19 R: 13W VALLEY ED OSENTOWSKI	PUMP	IR	.31	07/25/1963	A 10222		
ED OSENTOWSKI	PUMP	IR	.69	07/08/1968	A 11470		K
S: 2 T: 18 R: 13W VALLEY LEE & LILLIAN KREPEL	PUMP	IR	.70	03/28/1933	A 2312 R	P-377	
LEE & LILLIAN KREPEL	PUMP	IR	1.40	10/11/1946	A 3980CR	P-377	V
LEE & LILLIAN KREPEL	PUMP	IR	.58	10/11/1946	A 3980CR	P-377	
S: 1 T: 18 R: 13W VALLEY KENNETH L RASMUSSEN	PUMP	IR		07/08/1968	A 11469		*
S: 12 T: 18 R: 13W VALLEY ROBERT J & VIRGINIA R KOKES	PUMP	IR	1.19	04/01/1957	A 9423		
S: 13 T: 18 R: 13W VALLEY BREMER DALE FARMS	PUMP	IR		07/14/1981	A 15927		*
S: 24 T: 18 R: 13W VALLEY WILLIAM H COOK	PUMP	IR	.83	06/15/1966	A 10867		K
ZOLA SCHUDEL	PUMP	IR		11/05/1976	A 14539		K
S: 19 T: 18 R: 12W GREELEY EUGENE J & LOIS A KUTA	PUMP	IR		08/16/1979	A 15552		*
S: 30 T: 18 R: 12W GREELEY GORDON P & PHILLIS B KRIEWALD	PUMP	IR		06/05/1964	A 10379		*
MIRA CREEK LAND COMPANY	PUMP	IR	.31	11/28/1952	A 5085		K
KELLOGG CREEK							
S: 30 T: 18 R: 12W GREELEY F J SCHUDEL & SCHUDEL	PUMP	IR	.79	04/12/1955	A 7301		
MIRA CREEK, NORTH BRANCH							
S: 29 T: 18 R: 14W VALLEY EDWIN F LENZ	PUMP	IR	1.67	03/18/1971	A 12188		
S: 19 T: 18 R: 13W VALLEY ELMER BREDTHAUER	BREDTHAUER RESERVOIR	ST	385.00AF	02/12/1957	A 9181		
BREDTHAUER RESERVOIR							
S: 19 T: 18 R: 13W VALLEY ELMER BREDTHAUER	PUMP	SO		02/12/1957	A 9900		
MIRA CREEK							
S: 28 T: 18 R: 13W VALLEY THOMAS D & DELORIS A GREGG	PUMP	IR	1.71	04/07/1964	A 10344		
MIRA CREEK, SOUTH BRANCH							
S: 6 T: 17 R: 13W VALLEY DONALD L WAGNER	PUMP	IR		12/18/1967	A 11290		*

DEPARTMENT OF WATER RESOURCES

SURFACE WATER RIGHTS DATA
CLAIMS, APPLICATIONS, AND APPROPRIATIONS IN DOWNSTREAM ORDER
DIVISION NO. 2A

SOURCE LOCATION APPROPRIATOR	CARRIER	USE	GRANT IN CFS/AF	DATE OF PRIORITY	DOCKET/ APP. NUMBER	ANNOA.	FT. NT.
MIRA CREEK							
S: 28 T: 18 R: 13W VALLEY THOMAS D & DELORIS A GREGG	PUMP	IR	1.83	03/23/1978	A 15211		
S: 26 T: 18 R: 13W VALLEY MARIE RASMUSSEN	MIRA RESERVOIR	ST	14.00AF	03/08/1912	A 1182		
MIRA RESERVOIR							
S: 26 T: 18 R: 13W VALLEY MARIE RASMUSSEN	PUMP	SO		03/08/1912	A 1239		
MIRA CREEK							
S: 26 T: 18 R: 13W VALLEY RANDALL A & TANYA E ADAMEK	HUTCHINS CANAL	IR	.03	04/18/1916	A 1453		
S: 31 T: 18 R: 12W GREELEY F J SCHUDEL	PUMP	IR	.83	03/23/1955	A 7248		
LOUP RIVER, NORTH							
S: 32 T: 18 R: 12W GREELEY LAWRENCE G ROY	PUMP	IR		04/23/1964	A 10354		
MURRAY E MARKLEY	PUMP	IR		10/24/1968	A 11578		*
BARCOCK CREEK							
S: 6 T: 17 R: 12W GREELEY LEO F CLINCH	PUMP	IR	.37	01/11/1943	A 3593		
S: 5 T: 17 R: 12W GREELEY ESTHER M BUSSELL	PUMP	IR	.37	04/17/1954	A 6228		
LOUP RIVER, NORTH							
S: 9 T: 17 R: 12W GREELEY DONALD POSS	PUMP	IR	.12	07/19/1961	A 9957		
LOLA BURTON	PUMP	IR	.41	01/09/1947	A 4020		
WALLACE CREEK							
S: 9 T: 17 R: 12W GREELEY LOLA BURTON	PUMP	IR	.65	11/20/1944	A 3785		
S: 16 T: 17 R: 12W GREELEY WILLIAM H GOLDFISH	PUMP	IR	.56	09/26/1944	A 3770		
LOUP RIVER, NORTH							
S: 16 T: 17 R: 12W GREELEY WILLIAM H GOLDFISH	PUMP	IR	.39	09/27/1983	A 16243		
WILLIAM H GOLDFISH	PUMP	IR	.17	09/26/1944	A 3769		
WILBUR FUSS	PUMP	IR	.61	07/08/1964	A 10391		
S: 22 T: 17 R: 12W GREELEY MERRILL R PENNEY	PUMP	IR	2.09	08/06/1964	A 10420		
HARLEY R & OLLIE R HANSON	PUMP	IR	.70	11/29/1939	A 3032		
HARLEY R & OLLIE R HANSON	PUMP	IR	.76	07/20/1966	A 10897		
HARLEY R & OLLIE R HANSON	PUMP	IR	1.71	10/16/1972	A 12753		
S: 27 T: 17 R: 12W GREELEY DARYL HOLT	PUMP	IR	1.19	04/06/1967	A 11094		
MARY L PIERCE	KREBS CANAL	IR	1.75	02/26/1935	A 2520		

SURFACE WATER RIGHTS DATA
CLAIMS, APPLICATIONS, AND APPROPRIATIONS IN DOWNSTREAM ORDER
DIVISION NO. 2A

SOURCE LOCATION APPROPRIATOR	CARRIER	USE	GRANT IN CFS/AF	DATE OF PRIORITY	DOCKET/APP NUMBER	ANNOA.	FT. NT.
<u>LOUP RIVER, NORTH</u> S: 27 T: 17 R: 12W GREELEY MARY L PIERCE	KREBS CANAL	IR	1.69	05/22/1956	A 8576	A-2520	D
<u>DAVIS CREEK TRIB TO</u> S: 7 T: 16 R: 13W SHERMAN DAVID PROSOSKI	PUMP	IR	.82	03/15/1977	A 14802		
S: 6 T: 16 R: 13W SHERMAN JOSEPH M HICKMAN	PUMP	IR	2.65	06/08/1979	A 15487		
JOSEPH M HICKMAN	HICKMAN RESERVOIR NO. 1	ST	17.00AF	09/16/1958	A 9647		
<u>HICKMAN RESERVOIR NO. 1</u> S: 6 T: 16 R: 13W SHERMAN JOSEPH M HICKMAN	PUMP	SO		09/16/1958	A 9854		
<u>DAVIS CREEK TRIB TO</u> S: 6 T: 16 R: 13W SHERMAN JOSEPH M HICKMAN	HICKMAN RESERVOIR NO. 2	ST	7.00AF	09/16/1958	A 9648		
<u>HICKMAN RESERVOIR NO. 2</u> S: 6 T: 16 R: 13W SHERMAN JOSEPH M HICKMAN	PUMP	SO		09/16/1958	A 9855		
<u>DAVIS CREEK TRIB TO</u> S: 4 T: 16 R: 13W SHERMAN DAVID PROSOSKI	PUMP	IR	3.27	05/02/1988	A 16643		
S: 9 T: 16 R: 13W SHERMAN MELVIN MORGAN	MORGAN RESERVOIR	ST	42.60AF	07/31/1980	A 15692		
<u>DAVIS CREEK</u> S: 2 T: 16 R: 13W SHERMAN SHOEMAKER FARMS, INC	PUMP	IR	1.25	03/18/1981	A 15791		
S: 1 T: 16 R: 13W SHERMAN WILLIAM M PACKER	PUMP	IR	.51	09/15/1977	A 15109		
S: 33 T: 17 R: 12W GREELEY DONALD D & ARLENE A HAMEL	PUMP	IR	.36	05/27/1987	A 16556		
S: 34 T: 17 R: 12W GREELEY DAVIS CREEK LAND & CATTLE COMPANY	PUMP	IR		01/04/1978	A 15159		*
<u>LOUP RIVER, NORTH</u> S: 35 T: 17 R: 12W GREELEY JOY L JACOBSEN	PUMP	IR	.94	04/16/1955	A 7310		
JOY & GERTRUDE JACOBSEN	PUMP	IR		01/13/1977	A 14639		*
S: 2 T: 16 R: 12W HOWARD DERRELL INGRAM	PUMP	IR	.46	09/27/1937	A 2790		
S: 12 T: 16 R: 12W HOWARD JOE C & OLIVE L JENSEN	PUMP	IR	.08	11/14/1936	A 2660		K
S: 1 T: 16 R: 12W HOWARD DELBERT L & HAROLD M KEEP	PUMP	IR		10/10/1975	A 13828		*
JOE C & OLIVE L JENSEN	PUMP	IR		03/18/1969	A 11673		*

SURFACE WATER RIGHTS DATA
CLAIMS, APPLICATIONS, AND APPROPRIATIONS IN DOWNSTREAM ORDER
DIVISION NO. 2A

SOURCE LOCATION APPROPRIATOR	CARRIER	USE	GRANT IN CFS/AF	DATE OF PRIORITY	DOCKET/ APP. NUMBER	ANNOA.	FT. NT.
<u>FISH CREEK</u>							
S: 7 T: 16 R: 11W HOWARD EVERETT BARNES	PUMP	IR	.52	08/12/1954	A 6584 R P-443		
<u>LOUP RIVER NORTH</u>							
S: 18 T: 16 R: 11W HOWARD DAVID B ENDER ET AL	PUMP	IR		09/12/1974	A 13200		*
S: 20 T: 16 R: 11W HOWARD DAVID B ENDER ET AL	PUMP	IR		02/27/1976	A 14062		*
LESTER E & LEONARD D WELLS	PUMP	IR	.83	04/04/1947	A 4061		
HARLAND E & ROSABELLE WELLS	PUMP	IR	.56	08/08/1953	A 5451		K
LESTER WELLS	PUMP	IR		03/31/1977	A 14871		*
<u>MUNSON CREEK</u>							
S: 2 T: 15 R: 12W HOWARD MARVIN L POSS	PUMP	IR	.65	04/24/1981	A 15853		
S: 1 T: 15 R: 12W HOWARD GARY H LASSEN ETAL	PUMP	IR	.52	06/22/1979	A 15501		
HENRY LASSEN	PUMP	IR	2.08	03/25/1981	A 15802		
S: 5 T: 15 R: 11W HOWARD DALE BURMOOD	PUMP	IR		05/27/1976	A 14238		*
DALE BURMOOD	PUMP	IR		08/13/1976	A 14391		*
S: 33 T: 16 R: 11W HOWARD FLOYD E WILSON	PUMP	IR		05/14/1976	A 14224		*
<u>LOUP RIVER NORTH</u>							
S: 34 T: 16 R: 11W HOWARD CHARLES AUGUSTYN	PUMP	IR	1.01	04/30/1955	A 7426		
JERRY V NOVOTNY	PUMP	IR	.36	08/15/1953	A 5476		K
FLOYD E WILSON	PUMP	IR		05/14/1976	A 14225		*
<u>AUGER CREEK</u>							
S: 8 T: 15 R: 11W HOWARD RALPH A SPILINEK	PUMP	IR		03/01/1979	A 15426		*
<u>LOUP RIVER NORTH</u>							
S: 3 T: 15 R: 11W HOWARD RAY NOWAK	PUMP	IR	1.27	07/19/1961	A 9956		K
S: 14 T: 15 R: 11W HOWARD ANTON F & NANCY C OELTJEN	PUMP	IR	.79	08/26/1953	A 5499		
S: 13 T: 15 R: 11W HOWARD RICHARD SPILINEK	PUMP	IR	.92	08/12/1955	A 7902		
ANTON F & NANCY C OELTJEN	PUMP	IR	.59	08/26/1953	A 5500		
ANTON F & NANCY C OELTJEN	PUMP	IR	.19	03/23/1955	A 7249		
S: 18 T: 15 R: 10W HOWARD DARWIN D & JEAN M POSS	PUMP	IR	1.73	01/10/1975	A 13353		
DARWIN D POSS	PUMP	IR		03/23/1981	A 15798		*
DARWIN D POSS	PUMP	IR		01/04/1963	A 10135		*
S: 17 T: 15 R: 10W HOWARD CARL F ANDERSON	PUMP	IR	.25	09/01/1942	A 3584		

SURFACE WATER RIGHTS DATA
CLAIMS, APPLICATIONS, AND APPROPRIATIONS IN DOWNSTREAM ORDER
DIVISION NO. 2A

SOURCE LOCATION APPROPRIATOR	CARRIER	USE	GRANT IN CFS/AF	DATE OF PRIORITY	DOCKET/ APP. NUMBER	ANNOA.	FT. NT.
<u>LOUP RIVER, NORTH</u>							
S: 17 T: 15 R: 10W HOWARD							
CARL F ANDERSON	PUMP	IR	.59	05/04/1954	A 6277		
CARL F ANDERSON	PUMP	IR		07/11/1983	A 16215		*
<u>LOUP RIVER, NORTH, TRIB. TO</u>							
S: 23 T: 15 R: 11W HOWARD							
PAUL NAPRSTEK	PUMP	IR	.48	03/05/1981	A 15779		
CHARLES W TUMA	PUMP	IR	.91	07/14/1980	A 15680		
ANTON SCHMIDT	GRADE STABILIZATION RESERVOIR 1-1	ST	56.30AF	08/28/1981	A 15971		
<u>GRADE STABILIZATION RESERVOIR 1-1</u>							
S: 23 T: 15 R: 11W HOWARD							
ANTON SCHMIDT	PUMP	SI		08/28/1981	A 15972	A-15922	
<u>LOUP RIVER, NORTH, TRIB. TO</u>							
S: 24 T: 15 R: 11W HOWARD							
CRAIG M AMBROSE	PUMP	IR	3.20	07/10/1981	A 15924		
ANTON SCHMIDT	PUMP	IR	1.71	07/09/1981	A 15922		
<u>LOUP RIVER, NORTH</u>							
S: 17 T: 15 R: 10W HOWARD							
TRACY HERBIG	PUMP	IR	2.13	10/19/1956	A 8917		
S: 16 T: 15 R: 10W HOWARD							
JOSEPH S PAYNE	PUMP	IR		01/20/1966	A 10755		*
ANTON JURZENSKI	PUMP	IR	.73	06/05/1948	A 4279		
ANTON JURZENSKI	PUMP	IR	.67	09/23/1963	A 10247	A-4279	D
JOSEPH S PAYNE	PUMP	IR	.47	11/26/1930	A 2178		
JOSEPH S PAYNE	PUMP	IR	.11	11/27/1937	A 2808		
S: 15 T: 15 R: 10W HOWARD							
JOSEPH S PAYNE	PUMP	IR	.30	01/03/1955	A 6978		
JOSEPH S PAYNE	PUMP	IR	.36	11/26/1930	A 2178	R P-318	#
PAUL ARTERBURN	PUMP	IR	1.81	03/29/1950	A 4628		
PAUL ARTERBURN	PUMP	IR	1.67	08/13/1963	A 10234	A-4628	D
S: 23 T: 15 R: 10W HOWARD							
DONALD L JACOBSEN	PUMP	IR	.64	05/04/1954	A 6280		
DONALD L JACOBSEN	PUMP	IR	.58	09/23/1963	A 10246	A-6280	D
DONALD L JACOBSEN	PUMP	IR	.61	03/04/1953	A 5198		
DONALD L JACOBSEN	PUMP	IR	.58	09/23/1963	A 10246	A-5198	D
S: 14 T: 15 R: 10W HOWARD							
WILLMAN & SAMUELSON	PUMP	IR	.99	02/28/1953	A 5194		
GLO NELSON	PUMP	IR	.90	07/13/1951	A 4890		
LEO M NELSON	PUMP	IR	.83	09/13/1963	A 10242	A-4890	D
S: 13 T: 15 R: 10W HOWARD							
DEON E WUNDERLICH	PUMP	IR	.70	01/11/1956	A 8309		K
E W & DONALD GLASS	PUMP	IR		03/23/1966	A 10809		*

DEPARTMENT OF WATER RESOURCES

SURFACE WATER RIGHTS DATA
CLAIMS, APPLICATIONS, AND APPROPRIATIONS IN DOWNSTREAM ORDER
DIVISION NO. 2A

SOURCE LOCATION APPROPRIATOR	CARRIER	USE	GRANT IN CFS/AF	DATE OF PRIORITY	DOCKET/ APP. NUMBER	ANNOA.	FT. NT.
<u>LOUP RIVER</u>							
S: 7 T: 15 R: 9W HOWARD							
RUTH I BRUCE	PUMP	IR	.86	01/14/1931	A 2187		
RUTH I BRUCE	PUMP	IR		02/16/1970	A 11869		*
S: 18 T: 15 R: 9W HOWARD							
WALTER E KUNZE	PUMP	IR	1.11	08/29/1969	A 11787		
<u>SPRING CREEK</u>							
S: 12 T: 17 R: 10W GREELEY							
JACK D MCINTYRE	PUMP	IR	5.42	08/17/1976	A 14401		
S: 18 T: 17 R: 9W GREELEY							
GEORGE ROTHER	PUMP	IR	1.47	05/29/1975	A 13603		
S: 19 T: 17 R: 9W GREELEY							
HARVEY LEE QUIRING	PUMP	IR	.91	04/23/1975	A 13563		
S: 6 T: 16 R: 9W HOWARD							
JAMES C RYAN	PUMP	IR	1.70	06/17/1968	A 11452		
S: 7 T: 16 R: 9W HOWARD							
KENNETH D PRENTICE	PUMP	IR	.95	04/04/1972	A 12576		
<u>SPRING CREEK TRIBUTARY</u>							
S: 11 T: 16 R: 10W HOWARD							
FRANCIS C KOLAR	KOLAR RESERVOIR	ST	20.00AF	09/30/1968	A 11567		
<u>SPRING CREEK</u>							
S: 18 T: 16 R: 9W HOWARD							
HAROLD & JOE WAGNER	PUMP	IR	.27	09/19/1944	A 3767		
S: 30 T: 16 R: 9W HOWARD							
DORIS R ANDERSON	PUMP	IR	1.00	05/27/1976	A 14239		
S: 19 T: 16 R: 9W HOWARD							
WAYNE C ANDERSON ET AL	PUMP	IR	.27	10/20/1953	A 5661		
S: 30 T: 16 R: 9W HOWARD							
WAYNE C ANDERSON ET AL	PUMP	IR	.18	03/27/1944	A 3702		
S: 29 T: 16 R: 9W HOWARD							
FRANK BERST	PUMP	IR	1.73	07/27/1961	A 9959		
S: 32 T: 16 R: 9W HOWARD							
MERLIN E & CAROL K BYERLY	PUMP	IR	.75	08/23/1979	A 15578		
MERLIN E & CAROL K BYERLY	PUMP	IR	.58	03/29/1956	A 8455		
JIMMIE E & LEILA J HANSEN	PUMP	IR		04/19/1971	A 12224		*
S: 31 T: 16 R: 9W HOWARD							
GARY F & KAY A JUSTESEN	PUMP	IR	1.45	02/20/1970	A 11872		
S: 32 T: 16 R: 9W HOWARD							
JIMMIE E HANSEN	PUMP	IR	.44	05/27/1957	A 9509		
S: 5 T: 15 R: 9W HOWARD							
FRANCIS C JUSTESEN	PUMP	IR		12/31/1962	A 10134		*
S: 8 T: 15 R: 9W HOWARD							
WALTER HANISCH	PUMP	IR		03/05/1969	A 11660		*
RUTH BRUCE	PUMP	IR		03/15/1977	A 14810		*

SURFACE WATER RIGHTS DATA
CLAIMS, APPLICATIONS, AND APPROPRIATIONS IN DOWNSTREAM ORDER
DIVISION NO. 2A

SOURCE LOCATION APPROPRIATOR	CARRIER	USE	GRANT IN CFS/AF	DATE OF PRIORITY	DOCKET/APP. NUMBER	ANNOA.	FT. OF NT.
SPRING CREEK							
S: 8 T: 15 R: 9W HOWARD ERNEST F ANDERSON JR	PUMP	IR		01/17/1969	A 11617		*
ERNEST F ANDERSON JR	PUMP	IR		09/24/1981	A 15997		*
ERNEST F ANDERSON JR	PUMP	IR	.43	06/24/1985	A 16403		
LOUP RIVER							
S: 9 T: 15 R: 9W HOWARD WILLIAM & ROSEMARY WERNER	PUMP	IR		12/15/1977	A 15151		*
S: 16 T: 15 R: 9W HOWARD GLEN V WAGNER	PUMP	IR	.48	03/31/1958	A 9609		
S: 11 T: 15 R: 9W HOWARD CORDING CATTLE COMPANY	PUMP	IR		06/15/1972	A 12659		*
S: 12 T: 15 R: 9W HOWARD DARLENE L CORDING	PUMP	IR	.53	12/15/1953	A 5790		
BURTON W PAULSEN	PUMP	IR	.29	05/07/1941	A 3440		
S: 7 T: 15 R: 8W MERRICK ALFRED SCHUBERT	PUMP	IR	.16	01/08/1942	A 3543		
ALFRED SCHUBERT	PUMP	IR	.40	05/29/1953	A 5335		
ROCK CREEK, TRIB. TO							
S: 31 T: 16 R: 8W MERRICK COUNTY OF MERRICK	MERRICK-HOWARD COUNTY RESERVOIR	ST	38.50AF	08/02/1979	A 15537		
LOUP RIVER							
S: 7 T: 15 R: 8W NANCE MARVIN M MILLER	PUMP	IR	2.26	02/11/1976	A 14013		
ALFRED SCHUBERT	PUMP	IR	.46	01/31/1977	A 14670		
S: 8 T: 15 R: 8W NANCE ALBERT RUSSELL JR	PUMP	IR	2.91	11/13/1970	A 12114		
S: 16 T: 15 R: 8W NANCE KENNETH A TIBBETTS	PUMP	IR	1.60	10/03/1953	A 5623		
CARRIE R & JAMES A FORBES	PUMP	IR	.16	10/18/1939	A 2989		
S: 15 T: 15 R: 8W NANCE ROBERT FORBES ET AL	PUMP	IR	3.79	10/18/1948	A 4353		
LOUP RIVER, TRIB. TO							
S: 23 T: 15 R: 8W MERRICK WAYNE A & MARILYN M LANKA	PUMP	IR	2.53	07/05/1973	A 12895		
LOUP RIVER							
S: 14 T: 15 R: 8W NANCE WYNN BAUER	PUMP	IR	1.77	07/28/1954	A 6500		
S: 13 T: 15 R: 8W NANCE DOUGLAS C RETZLAFF	PUMP	IR	2.17	02/04/1971	A 12152		
AUGUST RETZLAFF	PUMP	IR	2.43	03/03/1972	A 12529		
S: 12 T: 15 R: 8W NANCE KILDAY, INC.	PUMP	IR		08/20/1975	A 13752		*

DEPARTMENT OF WATER RESOURCES

SURFACE WATER RIGHTS DATA
CLAIMS, APPLICATIONS, AND APPROPRIATIONS IN DOWNSTREAM ORDER
DIVISION NO. 2A

SOURCE LOCATION APPROPRIATOR	CARRIER	USE	GRANT IN CFS/AF	DATE OF PRIORITY	DOCKET/ APP. NUMBER	ANNOA.	FT. NT.
<u>LOUP RIVER</u>							
S: 12 T: 15 R: 8W NANCE KILDAY, INC.	PUMP	IR		09/06/1963	A 10239		*
S: 7 T: 15 R: 7W NANCE LUCILLE L TIBBETTS ET AL	PUMP	IR		05/27/1975	A 13591		*
JOSEPH A & LAURETTE E SANTIN	PUMP	IR	6.19	06/01/1971	A 12286		*
ROBERT R RUSSELL	PUMP	IR		06/30/1981	A 15906		*
S: 5 T: 15 R: 7W NANCE J H RUSSELL ESTATE	PUMP	IR	2.09	05/02/1962	A 10056		*
DONALD L CUNNINGHAM	PUMP	IR		02/24/1966	A 10782		*
ALVIN & JANET WEMHOFF	PUMP	IR		03/05/1970	A 11089		*
<u>LOUP RIVER, TRIB. TO</u>							
S: 8 T: 15 R: 7W NANCE HENRY E SANTIN	PUMP	IR	1.19	05/27/1966	A 10854		
<u>LOUP RIVER</u>							
S: 8 T: 15 R: 7W NANCE HENRY E SANTIN	PUMP	IR	1.06	05/27/1966	A 10855		*
JOHN H RUSSELL	PUMP	IR		01/21/1976	A 13954		*
ETHELENE RUSSELL	PUMP	IR		01/21/1976	A 13955		*
S: 4 T: 15 R: 7W NANCE ALBERT RUSSELL	PUMP	IR		07/24/1975	A 13679		*
ALBERT RUSSELL	PUMP	IR		10/08/1976	A 14504		*
ROY RUSSELL	PUMP	IR		06/02/1977	A 14966		*
R R R FARMS	PUMP	IR		03/17/1981	A 15790		*
S: 3 T: 15 R: 7W NANCE JOHN H RUSSELL	PUMP	IR	3.73	03/12/1973	A 12825		
JOHN H RUSSELL	PUMP	IR	2.84	02/15/1977	A 14718		
S: 33 T: 16 R: 7W NANCE VERN R SONDERUP	PUMP	IR		07/06/1979	A 15515		*
S: 3 T: 15 R: 7W NANCE JAY R & MARY A BROWN	PUMP	IR		12/06/1971	A 12454		*
ELIZABETH PETERSEN	PUMP	IR		11/19/1976	A 14565		*
EDITH ARNOLD	PUMP	IR		04/12/1977	A 14895		*
JAY R & MARY A BROWN	PUMP	IR		02/26/1964	A 10316		*
S: 2 T: 15 R: 7W NANCE DONALD L CUNNINGHAM	PUMP	IR		05/13/1975	A 13581		*
S: 35 T: 16 R: 7W NANCE IVAN J CUNNINGHAM	PUMP	IR	1.28	08/11/1955	A 7895		
THOMAS L & SANDRA S SONDERUP	PUMP	IR	2.13	05/31/1968	A 11438	R P-395	
LOUIE & VICTORIA ZIMMER	PUMP	IR		07/25/1977	A 15043		*
ROBERT M MORRISON	PUMP	IR		08/04/1978	A 15309		*
DONALD L CUNNINGHAM	PUMP	IR		08/04/1978	A 15310		*
IVAN J CUNNINGHAM	PUMP	IR		03/20/1979	A 15438		*
S: 36 T: 16 R: 7W NANCE HARVEY BROWN	PUMP	IR	.97	09/17/1954	A 6689		

SURFACE WATER RIGHTS DATA
CLAIMS, APPLICATIONS, AND APPROPRIATIONS IN DOWNSTREAM ORDER
DIVISION NO. 2A

SOURCE LOCATION APPROPRIATOR	CARRIER	USE	GRANT IN CFS/AF	DATE OF PRIORITY	DOCKET/APP. NUMBER	ANNOA.	FT. NT.
LOUP RIVER							
S: 36 T: 16 R: 7W NANCE MARK V & KATHY D SONDERUP	PUMP	IR		03/30/1970	A 11908		*
VERN R SONDERUP	PUMP	IR		06/22/1970	A 11980		*
ALMA E RUSSELL	PUMP	IR		05/05/1967	A 11128		*
NELLIE E FORBES	PUMP	IR		06/10/1968	A 11443		*
S: 1 T: 15 R: 7W NANCE JOSEPH W WHITNEY ET AL	PUMP	IR	.99	01/06/1954	A 5849		
FRED R & HELEN WHITNEY	PUMP	IR	.26	04/18/1956	A 8492		
DALE E LESIAK	PUMP	IR	2.16	03/14/1974	A 12994		
S: 6 T: 15 R: 6W NANCE FRANK W SANTIN	PUMP	IR	2.30	08/08/1940	A 3227		
S: 31 T: 16 R: 6W NANCE JOHNNY T & FRANCES M ZUROSKE	PUMP	IR		01/27/1966	A 10759		*
MIKE UZENDOSKI SR	PUMP	IR	3.47	12/22/1956	A 9053		
MIKE UZENDOSKI SR	PUMP	IR		04/22/1975	A 13562		*
S: 29 T: 16 R: 6W NANCE LOUIE & VICTORIA ZIMMER	PUMP	IR		07/25/1977	A 15042		*
S: 21 T: 16 R: 6W NANCE JAY R & MARY A BROWN	PUMP	IR	.46	08/20/1956	A 8761		
MIKE & ROSE UZENDOSKI SR	PUMP	IR	.56	05/27/1955	A 7599		
S: 22 T: 16 R: 6W NANCE RICHARD L RUSSELL	PUMP	IR	1.84	01/17/1955	A 6997		
S: 13 T: 16 R: 6W NANCE BENNY, GENEVIEVE & FREDERICK KOZIOL	PUMP	IR	1.17	02/10/1976	A 14012		
CEDAR RIVER							
S: 5 T: 22 R: 13W GARFIELD VIRGIL L SWETT	PUMP	IR	.21	08/09/1954	A 6575		K
S: 15 T: 22 R: 13W GARFIELD HOWARD PITZER	PUMP	IR	2.12	08/24/1954	A 6636		
S: 32 T: 22 R: 12W WHEELER HOWARD PITZER	PUMP	IR	.32	07/23/1981	A 15948		K
S: 9 T: 21 R: 12W WHEELER STANLEY J SKALKA	PUMP	IR	1.03	03/19/1964	A 10327		K
S: 22 T: 21 R: 12W WHEELER LEONARD VECH	PUMP	IR	1.41	03/18/1966	A 10807		
S: 23 T: 21 R: 12W WHEELER JOHN R BERGGREN	PUMP	IR	1.09	02/05/1968	A 11330		
S: 31 T: 21 R: 11W WHEELER CAROLYN C ERICKSON	PUMP	IR	1.00	01/02/1948	A 4164		
S: 32 T: 21 R: 11W WHEELER CAROLYN C ERICKSON	PUMP	IR	.63	04/15/1981	A 15840		K
S: 33 T: 21 R: 11W WHEELER LLOYD BRINKMAN	PUMP	IR	1.08	09/16/1975	A 13810		

DEPARTMENT OF WATER RESOURCES

SURFACE WATER RIGHTS DATA
CLAIMS, APPLICATIONS, AND APPROPRIATIONS IN DOWNSTREAM ORDER
DIVISION NO. 2A

SOURCE LOCATION APPROPRIATOR	CARRIER	USE	GRANT IN CFS/AF	DATE OF PRIORITY	DOCKET/ APP. NUMBER	ANNOA.	FT. NT.
<u>CEDAR RIVER</u>							
S: 1 T: 20 R: 11W GREELEY ROSS O & MARGARET L MOSIER DANIEL J GLASER	PUMP PUMP	IR IR	.48 1.48	08/02/1954 06/02/1970	A 6552 A 11954		K
<u>CLEAR CREEK</u>							
S: 31 T: 21 R: 10W WHEELER LOUIS N GLASER	PUMP	IR	.99	06/07/1943	A 3616		
S: 6 T: 20 R: 10W GREELEY JOHN C BERNT ESTATE	PUMP	IR	.16	11/14/1947	A 4144		
<u>CEDAR RIVER</u>							
S: 6 T: 20 R: 10W GREELEY JOHN C BERNT ESTATE	PUMP	IR	.19	11/14/1947	A 4145		
S: 10 T: 20 R: 10W GREELEY GEORGE STROMP	PUMP	IR	.70	01/16/1957	A 9104		#
S: 13 T: 20 R: 10W GREELEY IRENE C GLASER	PUMP	IR	1.77	06/03/1965	A 10641		
S: 24 T: 20 R: 10W GREELEY LORETTA M MCGOWEN	PUMP	IR	1.49	11/18/1968	A 11587		
S: 29 T: 20 R: 9W GREELEY VILLAGE OF SPALDING	CEDAR VALLEY PLANT	PR	290.00	10/01/1890	D 1056		
S: 34 T: 20 R: 9W GREELEY LEWIS F BERGER	PUMP	IR	.59	09/22/1943	A 3654		
S: 2 T: 19 R: 9W GREELEY VINCENT A LANGER	PUMP	IR	1.47	11/17/1967	A 11278		
S: 1 T: 19 R: 9W GREELEY LORETTA M MCGOWEN	PUMP	IR	1.32	07/24/1967	A 11210		
<u>FREEMAN CREEK</u>							
S: 12 T: 19 R: 9W GREELEY THEODORE & JOAN HOOKER	PUMP	IR	.30	08/05/1955	A 7869		
<u>CEDAR RIVER</u>							
S: 7 T: 19 R: 8W BOONE GROETEKE FARMS, INC	PUMP	IR	.84	10/26/1954	A 6795		K
S: 6 T: 19 R: 8W BOONE RICHARD MARTINSEN	PUMP PUMP	IR IR	.57 .77	02/12/1957 09/28/1956	A 9185 A 8869		
<u>CEDAR RIVER, TRIB. TO</u>							
S: 7 T: 19 R: 8W BOONE GROETEKE FARMS, INC	GROETEKE RESERVOIR	ST	32.20AF	02/01/1973	A 12799		
<u>CEDAR RIVER</u>							
S: 8 T: 19 R: 8W BOONE HENRIETTA MARTINSEN	PUMP PUMP	IR IR	.31 .64	07/06/1972 02/17/1947	A 12680 A 4037		
S: 22 T: 19 R: 8W BOONE SETH DOBSON	PUMP	IR	.50	03/12/1957	A 9333		K

SURFACE WATER RIGHTS DATA
CLAIMS, APPLICATIONS, AND APPROPRIATIONS IN DOWNSTREAM ORDER
DIVISION NO. 2A

SOURCE LOCATION APPROPRIATOR	CARRIER	USE	GRANT IN CFS/AF	DATE OF PRIORITY	DOCKET/ APP. NUMBER	ANNOA.	FT. NT.
CEDAR RIVER							
S: 23 T: 19 R: 8W BOONE							
W H DOBSON ESTATE	PUMP	IR	.46	08/16/1944	A 3752		
W H DOBSON ESTATE	PUMP	IR	.98	02/24/1937	A 2702	R P-253	
DONALD L & BOZENA R DOPSLAUF	PUMP	IR	4.01	02/14/1934	A 2364		
S: 25 T: 19 R: 8W BOONE							
W H DOBSON ESTATE	PUMP	IR	1.11	02/24/1937	A 2702		
HAROLD C, GWEN & RICHARD J MILLER	PUMP	IR	.18	11/18/1943	A 3662	R P-267	K
S: 30 T: 19 R: 7W BOONE							
J E MAHONEY	PUMP	IR	1.26	04/27/1962	A 10052		
S: 5 T: 18 R: 7W BOONE							
JOHN R & GENEVIEVE M KERN	PUMP	IR	.87	08/20/1955	A 7970		
STEVEN C KAYTON	PUMP	IR	.26	07/21/1982	A 16131		K
GEORGE H BRAUN	PUMP	IR	.41	10/20/1939	A 2993		
S: 9 T: 18 R: 7W BOONE							
HAROLD H RUDMAN	PUMP	IR	.88	08/09/1955	A 7882		
MARY SCOTT DODD	PUMP	IR	.11	01/25/1938	A 2830	R P-249	K
L L DAVIS	PUMP	IR	.26	12/22/1954	A 6941		
S: 10 T: 18 R: 7W BOONE							
L L DAVIS	PUMP	IR	.45	07/30/1954	A 6527		
S: 15 T: 18 R: 7W BOONE							
ANNA BATENHORST	PUMP	IR	2.00	12/29/1937	A 2819		
S: 22 T: 18 R: 7W BOONE							
OLIVE ZARUBA	PUMP	IR	.70	05/07/1982	A 16101		
S: 26 T: 18 R: 7W BOONE							
WILLIAM R & DOROTHY E CHANNER	PUMP	IR	.11	12/08/1947	A 4155		K
CEDAR RIVER, TRIB. TO							
S: 26 T: 18 R: 7W BOONE							
ALBERTA A MCBRIDE	PUMP	IR	1.63	08/21/1970	A 12064		
CEDAR RIVER							
S: 26 T: 18 R: 7W BOONE							
WILLIAM R & DOROTHY E CHANNER	PUMP	IR	.51	08/17/1940	A 3233		
FERN TOMLINSON	PUMP	IR	1.14	07/21/1954	A 6478		
S: 35 T: 18 R: 7W NANCE							
CHARLES R CHANNER	PUMP	IR	.46	01/03/1949	A 4411		
IYA B BERRY	PUMP	IR	.17	01/05/1956	A 8300		
STUART W ROBINSON	PUMP	IR	.65	01/05/1956	A 8301		
S: 36 T: 18 R: 7W NANCE							
LOUIS D CASPER	PUMP	IR	1.00	07/26/1954	A 6487		
S: 35 T: 18 R: 7W NANCE							
STUART W ROBINSON	PUMP	IR	.24	02/15/1944	A 3686		
RONALD D & KAREN N SCOTT	PUMP	IR	.49	02/07/1944	A 3682		
RONALD D & KAREN N SCOTT	PUMP	IR	.29	03/31/1947	A 4058		
S: 36 T: 18 R: 7W NANCE							
RONALD D & KAREN N SCOTT	PUMP	IR	1.06	01/14/1976	A 13939		

SURFACE WATER RIGHTS DATA
CLAIMS, APPLICATIONS, AND APPROPRIATIONS IN DOWNSTREAM ORDER
DIVISION NO. 2A

SOURCE LOCATION APPROPRIATOR	CARRIER	USE	GRANT IN CFS/AF	DATE OF PRIORITY	DOCKET/ APP. NUMBER	ANNOA.	FT. NT.
<u>CEDAR RIVER</u>							
S: 1 T: 17 R: 7W NANCE							
LEONARD A SCOTT	PUMP	IR	.89	10/04/1938	A 2887		
LEONARD A SCOTT	PUMP	IR	.11	03/29/1947	A 4055		
LEONARD A & LORENE G SCOTT	PUMP	IR	.16	03/01/1950	A 4609		
RONALD D SCOTT	PUMP	IR	.73	08/01/1979	A 15535		K
LEONARD A SCOTT	PUMP	IR	.19	07/31/1979	A 15534		K
S: 12 T: 17 R: 7W NANCE							
ROBERT MALANDER	PUMP	IR	1.77	11/15/1962	A 10123		
GERALD N MALANDER ESTATE	PUMP	IR	.40	09/08/1948	A 4339		
GERALD N MALANDER ESTATE	PUMP	IR	3.45	10/15/1956	A 8905		
S: 13 T: 17 R: 7W NANCE							
HAROLD M VOSBURGH ET AL	PUMP	IR	1.36	03/31/1947	A 4059		
WESLEY & MILTON MANSFIELD	PUMP	IR	1.06	09/28/1956	A 8868		
JAMES V WILLIAMS	PUMP	IR	3.34	11/19/1956	A 8986		
S: 24 T: 17 R: 7W NANCE							
EDDIE & BONNIE F CROUSE JR	PUMP	IR	.46	02/24/1953	A 5182		
JOHN G OLSON	PUMP	IR	2.16	01/12/1955	A 6993		
S: 19 T: 17 R: 6W NANCE							
MAX V SWANSON	PUMP	IR	.30	02/14/1948	A 4208		
HERBERT E NORE	PUMP	IR	3.18	01/20/1967	A 11024		
HERBERT E NORE	PUMP	IR	.84	05/28/1968	A 11434		
JOHN E & GLENDA V NELSON	PUMP	IR	.59	09/11/1974	A 13198		
<u>ASH CREEK TRIB. TO</u>							
S: 30 T: 18 R: 6W BOONE							
BEN MCKEEMAN	MCKEEMAN RESERVOIR	ST	134.80AF	09/05/1969	A 11793		
<u>CEDAR RIVER</u>							
S: 30 T: 17 R: 6W NANCE							
EDDIE & BONNIE F CROUSE JR	PUMP	IR	.39	07/20/1956	A 8681		
<u>TIMBER CREEK, NORTH BRANCH</u>							
S: 27 T: 18 R: 8W BOONE							
RICHARD VANACKEREN	PUMP	IR	.42	08/26/1968	A 11549		
<u>TIMBER CREEK, NORTH BRANCH, TRIB. TO</u>							
S: 33 T: 18 R: 8W BOONE							
WILLIAM A ROBINSON	ROBINSON RESERVOIR	ST	40.50AF	07/30/1946	A 3935		
<u>TIMBER CREEK, TRIB. TO</u>							
S: 17 T: 17 R: 7W NANCE							
LEONARD A SCOTT	SCOTT RESERVOIR	ST	65.60AF	07/11/1979	A 15519		
<u>SCOTT RESERVOIR</u>							
S: 17 T: 17 R: 7W NANCE							
LEONARD A SCOTT	PUMP	SO		08/24/1979	A 15585		
<u>TIMBER CREEK</u>							
S: 21 T: 17 R: 7W NANCE							
ROGER R HELLBUSCH	PUMP	IR	2.12	02/08/1951	A 4796		

SURFACE WATER RIGHTS DATA
CLAIMS, APPLICATIONS, AND APPROPRIATIONS IN DOWNSTREAM ORDER
DIVISION NO. 2A

SOURCE LOCATION APPROPRIATOR	CARRIER	USE	GRANT IN CFS/AF	DATE OF PRIORITY	DOCKET/ APP. NUMBER	ANNOA.	FT. NT.
TIMBER CREEK							
S: 26 T: 17 R: 7W NANCE DONALD VANDEWALLE	PUMP	IR	.71	11/12/1968	A 11585		K
S: 25 T: 17 R: 7W NANCE BERTUS TWIESTMEYER	PUMP	IR	1.32	01/17/1962	A 10009		
S: 30 T: 17 R: 6W NANCE EDDIE CROUSE JR	PUMP	IR	2.03	07/01/1969	A 11743		
S: 31 T: 17 R: 6W NANCE EDDIE & BONNIE F CROUSE JR	PUMP	IR	1.65	05/09/1955	A 7452		
CEDAR RIVER							
S: 30 T: 17 R: 6W NANCE GALEN, GWENDOLYN, MARLIN, JUDITH FRENZEN	PUMP	IR	2.37	09/29/1931	A 2240		
EDDIE & BONNIE F CROUSE JR	PUMP	IR	.34	07/20/1956	A 8682		
S: 31 T: 17 R: 6W NANCE ROBERT G TOPINKA ESTATE	PUMP	IR	.23	09/30/1939	A 2979		
ROBERT G TOPINKA ESTATE	PUMP	IR	.57	01/17/1955	A 6998		
ROBERT G TOPINKA ESTATE	PUMP	IR	.82	03/31/1956	A 8456		
S: 29 T: 17 R: 6W NANCE TERRY TWIESTMEYER	PUMP	IR	.90	09/01/1953	A 5528		
LEO ZYWIEC	PUMP	IR	1.23	04/07/1971	A 12209		
GERRY E MALANDER	PUMP	IR	1.37	04/15/1977	A 14904		
CLARENCE E FRENZEN	PUMP	IR	.53	01/08/1940	A 3071		
S: 32 T: 17 R: 6W NANCE ROBERT G KAYTON	PUMP	IR	2.44	08/25/1969	A 11784		
S: 33 T: 17 R: 6W NANCE LEO ZYWIEC	PUMP	IR	1.39	04/07/1971	A 12208		
FIRSTTIER BANK	PUMP	IR	1.57	06/30/1977	A 15005		
KENNETH O & COLLEEN DAVIS	PUMP	IR	.89	05/05/1967	A 11127		#
FIRSTTIER BANK	PUMP	IR	3.06	08/07/1956	A 8729		
S: 4 T: 16 R: 6W NANCE PAUL E SMITH	PUMP	IR	1.42	03/29/1966	A 10818		
FIRSTTIER BANK	PUMP	IR	.57	06/30/1977	A 15004		K
PAUL E SMITH	PUMP	IR	1.63	07/26/1963	A 10223		
S: 3 T: 16 R: 6W NANCE RONALD L LESIAK	PUMP	IR	5.47	03/12/1971	A 12185		
S: 11 T: 16 R: 6W NANCE MARGARET T MALANDER	PUMP	IR	1.20	03/18/1971	A 12189		
LEONARD WONDERCHECK	PUMP	IR	2.77	02/19/1975	A 13416		
JOHN WONDERCHECK	PUMP	IR	1.03	01/12/1976	A 13930		
HARVEY R WHITED	PUMP	IR	3.82	10/24/1969	A 11816		
S: 12 T: 16 R: 6W NANCE BARR BROTHERS PARTNERSHIP	PUMP	IR	.39	01/06/1966	A 10747		
FRANK W HELD	PUMP	IR	1.32	08/24/1954	A 6633		
S: 7 T: 16 R: 5W NANCE SONDERUP BROTHERS	PUMP	IR	3.04	03/20/1970	A 11893		

SURFACE WATER RIGHTS DATA
CLAIMS, APPLICATIONS, AND APPROPRIATIONS IN DOWNSTREAM ORDER
DIVISION NO. 2A

SOURCE LOCATION APPROPRIATOR	CARRIER	USE	GRANT IN CFS/AF	DATE OF PRIORITY	DOCKET/ APP. NUMBER	ANNOA.	FT. NT.
<u>GEDAR RIVER</u>							
S: 7 T: 16 R: 5W NANCE TOMMY F & MARGIE SYSLO	PUMP	IR	.63	07/21/1975	A 13662		
<u>LOUP RIVER</u>							
S: 5 T: 16 R: 5W NANCE JOE DELANEY	PUMP	IR	1.79	04/01/1954	A 6158		
EMIL A DROZD ET AL	PUMP	IR	.91	03/14/1956	A 8418		
S: 4 T: 16 R: 5W NANCE SONDERUP BROTHERS	PUMP	IR	1.13	05/08/1967	A 11130		
JUDITH & WANDA SONDERUP	PUMP	IR	1.89	03/03/1982	A 16073		K
SONDERUP BROTHERS	PUMP	IR	1.56	05/08/1964	A 10368		
NORBERT F HOZNY	PUMP	IR	4.57	03/23/1977	A 14843		
S: 3 T: 16 R: 5W NANCE SONDERUP BROTHERS	PUMP	IR	2.76	01/28/1954	A 5906	A-5906	D
LEE SONDERUP	PUMP	IR	2.76	03/14/1977	A 14800		
SONDERUP BROTHERS	PUMP	IR	1.91	01/26/1959	A 9686		
S: 10 T: 16 R: 5W NANCE JOHN H DARLING JR	PUMP	IR	.57	11/01/1956	A 8949		
<u>PLUM CREEK, TRIB. TO</u>							
S: 3 T: 18 R: 6W BOONE HANLY GOODWATER	GOODWATER RESERVOIR	ST	29.00AF	12/06/1949	A 4543		
<u>PLUM CREEK</u>							
S: 19 T: 17 R: 5W NANCE AUGUST WETOVICK	PUMP	IR	1.46	01/06/1972	A 12474		
AUGUST WETOVICK	PUMP	IR	.80	02/27/1981	A 15775		
S: 29 T: 17 R: 5W NANCE JOE SMALL	PUMP	IR	.91	07/27/1987	A 16577		
JOSEPH M & LINDA C SMALL	PUMP	IR	.52	03/28/1961	A 9917		
S: 28 T: 17 R: 5W NANCE ALLEN SMALL	PUMP	IR	.76	02/28/1975	A 13448		
<u>LOUP RIVER</u>							
S: 36 T: 17 R: 5W NANCE ADELBERT E ZAREK	PUMP	IR	1.39	07/22/1983	A 16216		
S: 1 T: 16 R: 5W NANCE EDDIE T ZIEMBA	PUMP	IR	1.31	07/26/1956	A 8689		
S: 6 T: 16 R: 4W NANCE LOUP RIVER PUBLIC POWER DISTRICT	COLUMBUS-GENOA POWER CANAL	PR	3500.00	09/15/1932	A 2287		T
LOUP RIVER PUBLIC POWER DISTRICT	COLUMBUS-GENOA POWER CANAL	RD		04/04/1936	A 2573	A-2287	
EUGENE & MARK DONOGHUE	COLUMBUS-GENOA CANAL	IR	.99	10/14/1955	A 8224		
FERDINAND LIEBIG	COLUMBUS-GENOA CANAL	IR	.71	11/01/1955	A 8241		
ADOLPH J LIEBIG TRUST	COLUMBUS-GENOA CANAL	IR	2.22	11/01/1955	A 8242		
HELEN ENGEL	COLUMBUS-GENOA CANAL	IR	.34	12/06/1955	A 8275		

SURFACE WATER RIGHTS DATA
CLAIMS, APPLICATIONS, AND APPROPRIATIONS IN DOWNSTREAM ORDER
DIVISION NO. 2A

SOURCE LOCATION APPROPRIATOR	CARRIER	USE	GRANT IN CFS/AF	DATE OF PRIORITY	DOCKET/ APP. NUMBER	ANNTA.	FT. NT.
LOUP RIVER							
S: 6 T: 16 R: 4W NANCE							
DONALD & KATHERINE RODEHORST	COLUMBUS-GENOA CANAL	IR	1.31	01/31/1956	A 8339		
MILA V LOSEKE	COLUMBUS-GENOA CANAL	IR	1.14	03/12/1956	A 8416		
H H & M CORPORATION	COLUMBUS-GENOA CANAL	IR	.74	04/16/1956	A 8483		
H H & M CORPORATION	COLUMBUS-GENOA CANAL	IR	2.54	04/16/1956	A 8484		
ELIZABETH M CUBA	COLUMBUS-GENOA CANAL	IR	.57	04/16/1956	A 8485		
KENT & BURKE COMPANY	COLUMBUS-GENOA CANAL	IR	.71	04/16/1956	A 8486		
RICHARD REINS	COLUMBUS-GENOA CANAL	IR	.95	04/25/1956	A 8511		
DAVID W SPRUNKETAL	COLUMBUS-GENOA CANAL	IR	2.04	05/04/1956	A 8536		
RICHARD REINS	COLUMBUS-GENOA CANAL	IR	.38	06/15/1956	A 8616		
ALFRED H & MARIAN M GOSSMAN	COLUMBUS-GENOA CANAL	IR	.23	06/22/1956	A 8642		
A N LAMB ET AL	COLUMBUS-GENOA CANAL	IR	5.63	08/30/1956	A 8789		K
H H & M CORPORATION	COLUMBUS-GENOA CANAL	IR	1.32	10/01/1956	A 8873		
C DAVID ELM	COLUMBUS-GENOA CANAL	IR	.96	12/19/1956	A 9047		
WILLIAM R SMOOTS	COLUMBUS-GENOA CANAL	IR	1.17	01/25/1957	A 9140		
KENT & BURKE COMPANY	COLUMBUS-GENOA CANAL	IR	.54	03/01/1957	A 9275		
ALICE C SPRUNK	COLUMBUS-GENOA CANAL	IR	1.95	01/05/1959	A 9677		
CHESTER HANSEN	COLUMBUS-GENOA CANAL	IR	1.03	12/05/1963	A 10264		
DAVID W SPRUNKETAL	COLUMBUS-GENOA CANAL	IR	1.22	03/25/1964	A 10333		
GOEDEKEN FARMS, INC	COLUMBUS-GENOA CANAL	IR	2.03	04/06/1965	A 10608		
LERDY, RINEHOLD & ALICE RUPP	COLUMBUS-GENOA CANAL	IR	1.57	04/12/1965	A 10613		
DANIEL L SPRUNK	COLUMBUS-GENOA CANAL	IR	.98	07/07/1965	A 10653		
HERMAN H SCHUMACHER	COLUMBUS-GENOA CANAL	IR	1.63	02/27/1967	A 11051		
LERDY, RINEHOLD & ALICE RUPP	COLUMBUS-GENOA CANAL	IR	.97	03/10/1967	A 11068		
SAMSON, INC	COLUMBUS-GENOA CANAL	IR	2.86	12/18/1967	A 11293		
CLARENCE WESTMEYER	COLUMBUS-GENOA CANAL	IR	.51	03/28/1969	A 11680		
SAM DRINNIN SR	COLUMBUS-GENOA CANAL	IR	2.33	03/02/1970	A 11880		
MARION & MARY SLUSARSKI	COLUMBUS-GENOA CANAL	IR	1.62	05/10/1971	A 12250		
LERDY SPRUNK	COLUMBUS-GENOA CANAL	IR	1.67	10/20/1971	A 12405		
FRANCIS J SHANLE	COLUMBUS-GENOA CANAL	IR	.57	05/30/1972	A 12646		
ALICE C SPRUNK	COLUMBUS-GENOA CANAL	IR	1.04	06/07/1974	A 13045		
ALFRED GOSSMAN	COLUMBUS-GENOA CANAL	IR	1.44	01/13/1975	A 13354		
METROPOLITAN LIFE INSURANCE COMPANY	COLUMBUS-GENOA CANAL	IR	2.02	01/21/1975	A 13365		
ROBERT H CLAUSEN	COLUMBUS-GENOA CANAL	IR	.43	03/17/1975	A 13476		
HILLCREST ACRES, INC	COLUMBUS-GENOA CANAL	IR	1.03	03/28/1975	A 13505		
HANNAH M TEMPLIN	COLUMBUS-GENOA CANAL	IR	1.77	06/18/1975	A 13625		
MICHAEL R & VIRGINIA F MIELAK	COLUMBUS-GENOA CANAL	IR	.61	09/04/1975	A 13792		
HENRY R CLAUSEN	COLUMBUS-GENOA CANAL	IR	.80	02/09/1976	A 14002		
ROBERT H CLAUSEN	COLUMBUS-GENOA CANAL	IR	1.11	02/09/1976	A 14003		
MARTIN WENNEKAMP	COLUMBUS-GENOA CANAL	IR	1.45	12/08/1976	A 14582		
ROBERT S ENGEL	COLUMBUS-GENOA CANAL	IR	1.68	01/03/1977	A 14623		
WETGEN & MEYER	COLUMBUS-GENOA CANAL	IR	1.48	01/21/1977	A 14651		
GOEDEKEN FARMS, INC	COLUMBUS-GENOA CANAL	IR	.81	02/14/1977	A 14760		

DEPARTMENT OF WATER RESOURCES

SURFACE WATER RIGHTS DATA
CLAIMS, APPLICATIONS, AND APPROPRIATIONS IN DOWNSTREAM ORDER
DIVISION NO. 2A

SOURCE LOCATION APPROPRIATOR	CARRIER	USE	GRANT IN CFS/AF	DATE OF PRIORITY	DOCKET/ APP. NUMBER	ANNOA.	FT. NT.
<u>LOUP RIVER</u>							
S: 6 T: 16 R: 4W NANCE							
FRANCIS J SHANLE	COLUMBUS-GENOA CANAL	IR	1.71	02/14/1977	A 14712		
MARTIN MOHR	COLUMBUS-GENOA CANAL	IR	.02	08/07/1978	A 15311		
KIUNTKE & KIUNTKE FARM	COLUMBUS-GENOA CANAL	IR	1.00	10/26/1978	A 15357		
W O JACOBSEN	COLUMBUS-GENOA CANAL	IR	.43	04/27/1979	A 15469		
ALLAN C MOHR	COLUMBUS-GENOA CANAL	IR	1.13	08/11/1980	A 15705		K
CARL JOHANNES	COLUMBUS-GENOA CANAL	IR	1.03	06/25/1981	A 15903		K
MICHAEL R ENGEL	COLUMBUS-GENOA CANAL	IR	.80	11/08/1983	A 16252		
HILLCREST ACRES, INC	COLUMBUS-GENOA CANAL	IR	.16	07/31/1984	A 16317		
S: 6 T: 16 R: RW NANCE							
TOM SPRUNK	COLUMBUS-GENOA CANAL	IR	1.71	01/15/1988	A 16615		
<u>BEAVER CREEK, TRIB. TO</u>							
S: 1 T: 22 R: 9W WHEELER							
HERB JENNINGS	JENNINGS RESERVOIR	ST	33.50AF	06/30/1970	A 11985		
<u>BEAVER CREEK</u>							
S: 23 T: 22 R: 8W BOONE							
M JUDD WAGNER	PUMP	IR	.40	01/13/1977	A 14625		K
S: 24 T: 22 R: 7W BOONE							
ROB LEE ROBINSON	PUMP	IR	3.58	03/15/1966	A 10802		K
S: 31 T: 22 R: 7W BOONE							
FREDERICK H TIEDE	PUMP	IR	.87	03/28/1975	A 13507		
S: 32 T: 22 R: 7W BOONE							
DAVID L SCHRAD	PUMP	IR	1.93	02/17/1976	A 14031		
S: 33 T: 22 R: 7W BOONE							
DOUGLAS E KOCH	PUMP	IR	1.20	06/02/1988	A 16654		
RONALD D COAKES	PUMP	IR	1.90	04/02/1964	A 10341		
GERALD L MESCHER	PUMP	IR	1.19	02/19/1980	A 15621		
S: 3 T: 21 R: 7W BOONE							
ROBERT J HEYING	PUMP	IR	.52	05/23/1956	A 8580		
IGNATIUS SEIER	PUMP	IR	.40	07/01/1959	A 9738		
IGNATIUS SEIER	PUMP	IR	.27	03/26/1937	A 2722		
S: 10 T: 21 R: 7W BOONE							
ALFRED METZ	PUMP	IR	.28	03/10/1969	A 11663		K
ALFRED METZ	PUMP	IR	.50	12/01/1936	A 2665		
BENTLEY & ILLIAN	PUMP	IR	.35	09/21/1939	A 2969		
BENTLEY & ILLIAN	PUMP	IR	.04	04/18/1940	A 3140		
ROSEMARY SEIER	PUMP	IR	.52	03/24/1938	A 2856		
S: 14 T: 21 R: 7W BOONE							
GRANT OLSON	PUMP	IR	2.67	04/29/1955	A 7420		
LAWRENCE LUETTEL	PUMP	IR	.88	03/18/1965	A 10573		
LAWRENCE LUETTEL	PUMP	IR	1.44	06/12/1967	A 11165		
S: 23 T: 21 R: 7W BOONE							
ROBERT P ZOUCHA	PUMP	IR	2.40	06/30/1970	A 11983		

SURFACE WATER RIGHTS DATA
CLAIMS, APPLICATIONS, AND APPROPRIATIONS IN DOWNSTREAM ORDER
DIVISION NO. 2A

SOURCE LOCATION APPROPRIATOR	CARRIER	USE	GRANT IN CFS/AF	DATE OF PRIORITY	DOCKET/APP. NUMBER	ANNOA.	FT. NT.
BEAVER CREEK							
S: 23 T: 21 R: 7W BOONE DARREL CARLSON	PUMP	IR	1.90	01/22/1959	A 9684		
S: 26 T: 21 R: 7W BOONE MERLIN WEBER SR	PUMP	IR	1.35	03/28/1966	A 10810		#
S: 25 T: 21 R: 7W BOONE DARREL CARLSON	PUMP	IR	.85	08/20/1979	A 15564		
S: 26 T: 21 R: 7W BOONE MERLIN L WEBER JR	PUMP	IR	.83	02/22/1980	A 15623		
S: 35 T: 21 R: 7W BOONE ROY E SALLACH	PUMP	IR	.69	02/01/1945	A 3805		
ROY E SALLACH	PUMP	IR	.34	01/23/1956	A 8325		
MERLIN L WEBER JR	PUMP	IR	1.10	03/19/1973	A 12835		
S: 36 T: 21 R: 7W BOONE SCOTT SALLACH	PUMP	IR	.69	05/02/1955	A 7430		
SCOTT SALLACH	PUMP	IR	2.18	02/22/1980	A 15624		
S: 1 T: 20 R: 7W BOONE FREDERICK BARNHARD	PUMP	IR	1.14	10/08/1956	A 8888		
LAWRENCE STUHR	PUMP	IR	.71	09/01/1937	A 2779	A-2779	D
LAWRENCE STUHR	PUMP	IR	1.42	05/16/1957	A 9500		
LAWRENCE STUHR	PUMP	IR	.21	05/16/1957	A 9500		
LAWRENCE STUHR	PUMP	IR	3.10	05/16/1957	A 9499		
DONALD FORNEY	PUMP	IR	.39	04/29/1955	A 7421		
DRY CREEK, TRIB. TO							
S: 15 T: 20 R: 7W BOONE WALTER KOINZAN	KOINZAN RESERVOIR	ST	51.10AF	06/10/1970	A 11965		
BEAVER CREEK							
S: 7 T: 20 R: 6W BOONE CITY OF ALBION	PUMP	IR	.96	06/11/1981	A 15891		
ALBION NATIONAL BANK	PUMP	IR	.74	10/09/1956	A 8891		K
ALBION NATIONAL BANK	PUMP	IR	.90	11/06/1956	A 8955		
RAYMOND E GRAY	PUMP	IR	.87	12/20/1943	A 3665		
S: 17 T: 20 R: 6W BOONE GENE M & DOROTHY J ATWOOD	PUMP	IR	.55	04/19/1955	A 7316		
GENE M & DOROTHY J ATWOOD	PUMP	IR	.77	07/11/1958	A 9634		K
BEAVER CREEK, TRIB. TO							
S: 20 T: 20 R: 6W BOONE WARREN A HUTCHINSON	PUMP	IR	.46	05/10/1976	A 14215		
BEAVER CREEK							
S: 16 T: 20 R: 6W BOONE TOM, STEVEN & JILL JOHNSON	PUMP	IR	.30	02/11/1949	A 4433		
WOLF FARM & RANCH, INC & KLASSEN	WOLF-KLASSEN PUMP	IR	1.19	07/31/1974	A 13117		
S: 15 T: 20 R: 6W BOONE JAMES M WOLF	PUMP	IR	.32	03/24/1955	A 7255		K

DEPARTMENT OF WATER RESOURCES

SURFACE WATER RIGHTS DATA
CLAIMS, APPLICATIONS, AND APPROPRIATIONS IN DOWNSTREAM ORDER
DIVISION NO. 2A

SOURCE LOCATION APPROPRIATOR	CARRIER	USE	GRANT IN CFS/AF	DATE OF PRIORITY	DOCKET/ APP. NUMBER	ANNOA.	FT. NT.
<u>BEAVER CREEK TRIBUTARY TO</u>							
S: 28 T: 20 R: 6W BOONE HARLAN B KOHTZ	KOHTZ-CITY OF ALBION RES.	ST	37.30AF	12/13/1967	A 11286		
<u>BEAVER CREEK</u>							
S: 23 T: 20 R: 6W BOONE W W REDLER	PUMP	IR	.28	09/04/1956	A 8795		K
S: 26 T: 20 R: 6W BOONE FLORIAN, CLARICE & LAVERN LUETTEL	PUMP	IR	.09	09/13/1943	A 3649		K
S: 25 T: 20 R: 6W BOONE LOREN S GOODWATER	PUMP	IR	.17	04/16/1955	A 7311		K
LOREN S GOODWATER	PUMP	IR	.21	02/04/1957	A 9164		K
S: 8 T: 19 R: 5W BOONE NELLIE M GILLESPIE	PUMP	IR	.24	03/15/1938	A 2846		K
S: 17 T: 19 R: 5W BOONE GERALD E STAACK ESTATE	PUMP	IR	.97	07/14/1961	A 9951		
S: 21 T: 19 R: 5W BOONE LEO J ZUROVSKI	PUMP	IR	.38	05/12/1955	A 7464		K
<u>BEAVER CREEK TRIBUTARY TO</u>							
S: 4 T: 19 R: 5W BOONE NETTIE CHOAT	CHOAT RESERVOIR	ST	36.00AF	12/09/1949	A 4546		
<u>BEAVER CREEK</u>							
S: 21 T: 19 R: 5W BOONE HOWARD E FONDA	PUMP	IR	.39	08/30/1947	A 4103		
NICK FONDA	PUMP	IR	.07	03/23/1957	A 9397		K
MILDRED M JASA	PUMP	IR	.66	02/07/1944	A 3681		
S: 27 T: 19 R: 5W BOONE THOMAS E LARSON	PUMP	IR	.39	03/08/1938	A 2843		
<u>BEAVER CREEK TRIBUTARY TO</u>							
S: 28 T: 19 R: 5W BOONE DUANE L CHOAT	PUMP	IR	.77	03/22/1977	A 14838		
LAURENCE BRYAN	PUMP	IR	.91	09/13/1976	A 14459		
<u>BEAVER CREEK</u>							
S: 27 T: 19 R: 5W BOONE GAME & PARKS COMMISSION	BEAVER BEND RESERVOIR	ST	10.00AF	08/26/1968	A 11550		
S: 2 T: 18 R: 5W BOONE ALLAN D & ANITA M HALL	PUMP	IR	1.04	10/19/1956	A 8921		
JERRY CARTER	PUMP	IR	.14	10/19/1956	A 8918		K
S: 1 T: 18 R: 5W BOONE ROBERTS & SONS, INC.	PUMP	IR	.32	01/25/1954	A 5892		K
S: 12 T: 18 R: 5W BOONE ROBERTS & SONS, INC.	PUMP	IR	.17	09/26/1956	A 8860		K
<u>BOGUS CREEK TRIBUTARY TO</u>							
S: 15 T: 18 R: 5W BOONE ROBERTS BROTHERS	ROBERTS RESERVOIR	ST	49.80AF	10/16/1968	A 11571		

SURFACE WATER RIGHTS DATA
CLAIMS, APPLICATIONS, AND APPROPRIATIONS IN DOWNSTREAM ORDER
DIVISION NO. 2A

SOURCE LOCATION APPROPRIATOR	CARRIER	USE	GRANT IN CFS/AF	DATE OF PRIORITY	DOCKET/ APP. NUMBER	ANNOA.	FT. NT.
<u>BEAVER CREEK</u>							
S: 17 T: 18 R: 4W PLATTE FLOYD ELLIS FARM CORP	PUMP	IR	.29	07/10/1980	A 15679		K
S: 20 T: 18 R: 4W NANCE ROGER L & DEBRA E OLSON	PUMP	IR	1.48	03/26/1956	A 8449		
<u>BEAVER CREEK TRIB. TO PLATTE COUNTY</u>							
S: 16 T: 18 R: 4W PLATTE DAVID KORUS RESERVOIR		ST	33.00AF	08/11/1980	A 15703		
<u>BEAVER CREEK</u>							
S: 32 T: 18 R: 4W NANCE PATRICK J & RITA A FOX	PUMP	IR	1.93	01/20/1971	A 12144		
S: 33 T: 18 R: 4W NANCE ROBERT SMALL	PUMP	IR	.89	02/06/1976	A 13997		
S: 4 T: 17 R: 4W NANCE CEDAR LAWN FARMS	PUMP	IR	1.13	01/21/1963	A 10142		
S: 3 T: 17 R: 4W NANCE ROY M CLINE	PUMP	IR	1.51	04/21/1965	A 10619		
S: 10 T: 17 R: 4W NANCE EDWARD A & MIRIAM E JOHNSON	PUMP	IR	1.11	10/18/1956	A 8911		K
S: 15 T: 17 R: 4W NANCE BERTHA A UMBARGER	PUMP	IR	.99	07/08/1933	A 2329		
S: 15 T: 17 R: 4W NANCE LOTTIE E LINNERSON	PUMP	IR	.14	02/08/1938	A 2835		K
S: 14 T: 17 R: 4W NANCE MAHONEY'S INC.	PUMP	IR	.19	10/21/1936	A 2647		
RICHARD S & DELORIS M BATTLES	PUMP	IR	.69	10/27/1938	A 2893		
S: 15 T: 17 R: 4W NANCE ROBERT L & MARY A RAITT	PUMP	IR	.43	01/07/1955	A 6985		K
S: 22 T: 17 R: 4W NANCE OSBORNE-WRIGHT COMPANY	PUMP	IR	1.29	11/20/1953	A 5736		
S: 23 T: 17 R: 4W NANCE RICHARD S & DELORIS M BATTLES	PUMP	IR	.11	10/18/1956	A 8910		K
S: 14 T: 17 R: 4W NANCE JOSEPH H & JANET C SWANTEK	PUMP	IR	.29	06/05/1962	A 10073		
CARL J SCHRODER, JR	WINDMILL PROJECT	IR	.01	03/31/1896	A 277		K
S: 24 T: 17 R: 4W NANCE KENT & BURKE COMPANY	PUMP	IR	1.00	08/21/1956	A 8764		
KENT & BURKE COMPANY	GENOA RANCH CANAL	IR	.29	12/06/1937	A 2812		
<u>LOUP RIVER</u>							
S: 15 T: 17 R: 3W PLATTE MILTON & MARY BLASER	PUMP	IR	.66	01/17/1972	A 12483		
<u>LOOKING GLASS CREEK</u>							
S: 32 T: 18 R: 3W PLATTE DALE L & SHARON K TERNUS	PUMP	IR	.79	02/19/1957	A 9225		K
S: 5 T: 17 R: 3W PLATTE CHRISTMAN & CHRISTMAN	PUMP	IR	.94	07/26/1941	A 3472		

SURFACE WATER RIGHTS DATA
CLAIMS, APPLICATIONS, AND APPROPRIATIONS IN DOWNSTREAM ORDER
DIVISION NO. 2A

SOURCE LOCATION APPROPRIATOR	CARRIER	USE	GRANT IN CFS/AF	DATE OF PRIORITY	DOCKET/ APP. NUMBER	ANNOA.	FT. NT.
<u>LOOKING GLASS CREEK</u>							
S: 8 T: 17 R: 3W PLATTE							
METROPOLITAN LIFE INSURANCE COMPANY	PUMP	IR	.54	09/19/1955	A 8133		
ELDON V NELSON	PUMP	IR	1.20	10/26/1956	A 8935		
GLADYS H PIERSON	PUMP	IR	.26	08/25/1955	A 8031		K
S: 17 T: 17 R: 3W PLATTE							
MARK & JOE C RAMAEKER	PUMP	IR	.96	02/19/1951	A 4802		
CHESTER HANSEN	PUMP	IR	.86	12/29/1956	A 9068		
S: 2 T: 17 R: 3W PLATTE							
JACOB DITTER JR	PUMP	IR	.14	08/06/1956	A 8727		K
<u>OCONEE DRAIN</u>							
S: 3 T: 17 R: 2W PLATTE							
RONALD C ANDERSON	PUMP	IR	1.77	07/13/1954	A 6421		
KATY-PAT FARMS	PUMP	IR	.27	03/08/1945	A 3813		K
<u>BARNUM CREEK</u>							
S: 31 T: 17 R: 1E PLATTE							
CAMP PAWNEE BOARD OF DIRECTORS	CAMP PAWNEE LAKE	ST	22.80AF	11/16/1981	A 16021		
S: 32 T: 17 R: 1E PLATTE							
MATTHEW P FORAL	PUMP	IR	1.08	10/10/1941	A 3517		
<u>CLEAR CREEK TRIBUTARY</u>							
S: 2 T: 14 R: 4W POLK							
CENTRAL PLATTE NRD	CARLSON RESERVOIR	ST	76.60AF	08/12/1981	A 15965		
S: 24 T: 14 R: 4W POLK							
WALTER W BERCK	BERCK RESERVOIR	ST	30.78AF	06/20/1962	A 10082		
<u>BERCK RESERVOIR</u>							
S: 24 T: 14 R: 4W POLK							
WALTER W BERCK	PUMP	SO		12/23/1971	A 12468		
<u>CLEAR CREEK TRIBUTARY</u>							
S: 18 T: 14 R: 3W POLK							
PHILIP KACZOR	KACZOR RESERVOIR	ST	151.51AF	05/27/1964	A 10374		
S: 12 T: 14 R: 4W POLK							
MARJORIE J PETERSON	PETERSON RESERVOIR	ST	42.60AF	05/31/1974	A 13040		
S: 6 T: 14 R: 3W POLK							
CENTRAL PLATTE NRD	CLEAR CREEK RESERVOIR	ST	140.80AF	05/07/1979	A 15475		
S: 35 T: 15 R: 3W POLK							
CENTRAL PLATTE NRD	MONSON RESERVOIR	ST	30.50AF	05/07/1979	A 15473		
S: 26 T: 15 R: 3W POLK							
MARK J WYMAN	PUMP	IR	.31	03/23/1972	A 12560		
S: 25 T: 15 R: 3W POLK							
CENTRAL PLATTE NRD	BURRITT RESERVOIR	ST	22.10AF	05/07/1979	A 15474		
S: 31 T: 15 R: 2W POLK							
CENTRAL PLATTE NRD	METTINK RESERVOIR	ST	19.70AF	08/01/1977	A 15059		
S: 30 T: 15 R: 2W POLK							
CENTRAL PLATTE NRD	WYMAN RESERVOIR	ST	76.00AF	05/16/1980	A 15648		

SURFACE WATER RIGHTS DATA
CLAIMS, APPLICATIONS, AND APPROPRIATIONS IN DOWNSTREAM ORDER
DIVISION NO. 2A

SOURCE LOCATION APPROPRIATOR	CARRIER	USE	GRANT IN CFS/AF	DATE OF PRIORITY	DOCKET/ APP. NUMBER	ANNOA.	FT. NT.
<u>CLEAR CREEK TRIB. TO</u> S: 22 T: 15 R: 2W POLK CENTRAL PLATTE NRD	RICHARDS-JOHANSON RES.	ST	4.40AF	02/13/1985	A 16354		
<u>CLEAR CREEK</u> S: 21 T: 16 R: 1W POLK LAURA HOUSER	HEGI RESERVOIR	ST	1.55AF	05/29/1942	A 3571		
<u>CLEAR CREEK TRIB. TO</u> S: 16 T: 15 R: 1W POLK CENTRAL PLATTE NRD	LONE STAR RESERVOIR	ST	52.40AF	05/16/1980	A 15649		
S: 10 T: 15 R: 1W POLK CENTRAL PLATTE NRD	BENDA-NEKL RESERVOIR	ST	6.80AF	02/13/1985	A 16355		
S: 11 T: 15 R: 1W POLK CENTRAL PLATTE NRD	WALLACE BENDA RESERVOIR	ST	3.40AF	02/13/1985	A 16356		
S: 12 T: 15 R: 1W POLK CENTRAL PLATTE NRD	MICEK RESERVOIR-WEST	ST	7.50AF	08/12/1981	A 15966		
<u>CLEAR CREEK</u> S: 7 T: 16 R: 1E BUTLER H P BEHLEN	MICEK RESERVOIR-EAST	ST	4.70AF	08/12/1981	A 15967		
<u>BEHLEN RESERVOIR</u> S: 7 T: 16 R: 1E BUTLER H P BEHLEN	BEHLEN RESERVOIR	ST	2.48AF	10/09/1964	A 10452		
<u>CLEAR CREEK</u> S: 5 T: 16 R: 1E BUTLER HELEN NICKOLITE	PUMP	SO		10/09/1964	A 10453		
<u>CLEAR CREEK TRIB. TO</u> S: 32 T: 16 R: 1E BUTLER LOWER PLATTE NORTH NRD	PUMP	IR	.09	07/29/1969	A 11754		K
<u>WILSON CREEK TRIB. TO</u> S: 8 T: 15 R: 1E BUTLER ALVIN G GRUENEWALD	BELLWOOD RESERVOIR 3-A	ST	56.30AF	02/23/1965	A 10542		
<u>WILSON CREEK</u> S: 3 T: 15 R: 1E BUTLER LOWER PLATTE NORTH NRD	GRUENEWALD RESERVOIR	ST	60.50AF	03/22/1973	A 12837		
<u>WILSON CREEK TRIB. TO</u> S: 33 T: 16 R: 1E BUTLER LOWER PLATTE NORTH NRD	BELLWOOD RESERVOIR 3-B	ST	87.30AF	03/19/1973	A 12834		
<u>WILSON CREEK</u> S: 11 T: 16 R: 1E BUTLER KENNETH C KRAFKA	BELLWOOD RESERVOIR 3-C	ST	29.00AF	11/05/1965	A 10712		
<u>CLEAR CREEK</u> S: 7 T: 16 R: 2E BUTLER SADIE B WALDEN	PUMP	IR	1.19	06/09/1976	A 14265		
GEORGE ROMSHEK	PUMP	IR	2.39	04/11/1972	A 12584		
				11/12/1970	A 12112		

SURFACE WATER RIGHTS DATA
CLAIMS, APPLICATIONS, AND APPROPRIATIONS IN DOWNSTREAM ORDER
DIVISION NO. 2A

SOURCE LOCATION APPROPRIATOR	CARRIER	USE	GRANT IN CFS/AF	DATE OF PRIORITY	DOCKET/ APP. NUMBER	ANNOA.	FT. NT.
<u>CLEAR CREEK</u>							
S: 8 T: 16 R: 2E BUTLER RALPH ROMSHEK	PUMP	IR	1.36	01/21/1957	A 9116		
<u>PLATTE RIVER TRIBUT.</u>							
S: 8 T: 16 R: 2E BUTLER RALPH ROMSHEK	PUMP	IR	1.32	03/11/1971	A 12183		
S: 4 T: 16 R: 2E BUTLER WILLIAM M O'CALLAGHAN	PUMP	IR	.42	03/15/1977	A 14804		
S: 32 T: 16 R: 2E BUTLER LOWER PLATTE NORTH NRD	BELLWOOD RESERVOIR 6-F	ST	35.30AF	04/22/1969	A 11691		
S: 6 T: 15 R: 2E BUTLER LOWER PLATTE NORTH NRD	BELLWOOD RESERVOIR 6-E	ST	22.20AF	07/23/1968	A 11506		
LOWER PLATTE NORTH NRD	BELLWOOD RESERVOIR 6-G	ST	17.10AF	06/06/1977	A 14968		
<u>DEER CREEK</u>							
S: 12 T: 15 R: 2E BUTLER BETTY WELLMAN	BETTY BIRKEL RES. NO. 2	ST	14.40AF	08/20/1975	A 13748		
S: 11 T: 15 R: 2E BUTLER BETTY WELLMAN	PUMP	IR	1.03	06/15/1976	A 14271		
PETER BIRKEL	PUMP	IR	2.99	07/28/1975	A 13687		
PETER BIRKEL	PETER BIRKEL RES. NO. 1	ST	14.50AF	08/20/1975	A 13749		
PETER BIRKEL	PETER BIRKEL RES. NO. 1	SS	15.80AF	04/08/1976	A 14168	A-13749	A
PETER BIRKEL	PETER BIRKEL RES. NO. 1	SS	40.00AF	05/19/1978	A 15261	A-13749	A
PETER BIRKEL	PETER BIRKEL RES. NO. 1	SS	70.30AF	11/08/1979	A 15599	A-13749	O
<u>BIRKEL PETER RESERVOIR NO. 1</u>							
S: 11 T: 15 R: 2E BUTLER PETER BIRKEL	PUMP	SI		03/31/1976	A 14134	A-13687	
<u>DEER CREEK</u>							
S: 11 T: 15 R: 2E BUTLER HILGER FARMS, INC	DEER CREEK RESERVOIR	ST	41.20AF	11/03/1980	A 15726		
<u>DEER CREEK RESERVOIR</u>							
S: 11 T: 15 R: 2E BUTLER HILGER FARMS, INC	PUMP	SO		05/25/1982	A 16110		
<u>DEER CREEK</u>							
S: 10 T: 15 R: 2E BUTLER GARY D & DEETTE J SIFFRING	MARTIN RESERVOIR	ST	26.00AF	03/17/1956	A 8431		
LOWER PLATTE NORTH NRD	BELLWOOD RESERVOIR 5-H	ST	143.30AF	06/25/1969	A 11739		
<u>BELLWOOD RESERVOIR 5-H</u>							
S: 10 T: 15 R: 2E BUTLER LOWER PLATTE NORTH NRD	PUMP	SO		09/23/1976	A 14478		
<u>DEER CREEK</u>							
S: 34 T: 16 R: 2E BUTLER LOWER PLATTE NORTH NRD	BELLWOOD RESERVOIR 5-K	ST	36.10AF	03/19/1973	A 12833		
<u>DEER CREEK TRIBUT.</u>							
S: 33 T: 16 R: 2E BUTLER LOWER PLATTE NORTH NRD	BELLWOOD RESERVOIR 5-J	ST	26.50AF	11/05/1965	A 10711		

SURFACE WATER RIGHTS DATA
CLAIMS, APPLICATIONS, AND APPROPRIATIONS IN DOWNSTREAM ORDER
DIVISION NO. 2A

SOURCE LOCATION APPROPRIATOR	CARRIER	USE	GRANT IN CFS/AF	DATE OF PRIORITY	DOCKET/ APP. NUMBER	ANNOTA.	FT. NT.
<u>DEER CREEK</u> S: 33 T: 16 R: 2E BUTLER BETTY WELLMAN	PUMP	IR	.09	02/20/1974	A 12986		K
<u>DEER CREEK TRIB. TO</u> S: 33 T: 16 R: 2E BUTLER LOWER PLATTE NORTH NRD	BELLWOOD RESERVOIR 5-D	ST	9.70AF	02/23/1965	A 10541		
<u>PLATTE RIVER</u> S: 10 T: 16 R: 2E BUTLER WALTER I SCOTT	PUMP	IR	.66	11/04/1974	A 13258		
S: 11 T: 16 R: 2E BUTLER JOHN G TOMEK	PUMP	IR	.31	04/16/1981	A 15841		K
<u>PLATTE RIVER TRIB. TO</u> S: 32 T: 17 R: 2E COLFAX JOHN H ENGEL	PUMP	IR	.42	07/15/1950	A 4726		
<u>PLATTE RIVER</u> S: 12 T: 16 R: 2E BUTLER WILLIAM INGWERSEN	PUMP	IR	2.00	06/04/1976	A 14252		
FRANCES M CREECH	PUMP	IR	2.06	06/04/1976	A 14253		
DENNIS L & LEO KUCERA	PUMP	IR	3.09	06/04/1976	A 14251		
JANICE C KOBZA TRUST	PUMP	IR	1.86	12/06/1982	A 16162		K
<u>PLATTE RIVER TRIB. TO</u> S: 35 T: 16 R: 2E BUTLER LOWER PLATTE NORTH NRD	BELLWOOD RESERVOIR 4-K	ST	18.20AF	02/23/1965	A 10543		
<u>PLATTE RIVER</u> S: 6 T: 16 R: 3E BUTLER MARCELLA BREZINA	PUMP	IR	2.14	12/28/1970	A 12133		
VERNA GUIDINGER	PUMP	IR	1.44	05/12/1976	A 14219		
S: 25 T: 17 R: 3E BUTLER KERMIT WAGNER	PUMP	IR	3.68	03/02/1978	A 15193		
<u>BONE CREEK</u> S: 11 T: 15 R: 3E BUTLER F J PLASEK	PUMP	IR	.47	04/06/1976	A 14153		K
S: 33 T: 16 R: 3E BUTLER JANDOVY, JANDOVY, & SCHMIT	PUMP	IR	1.09	04/04/1975	A 13534		
<u>BONE CREEK TRIB. TO</u> S: 36 T: 16 R: 2E BUTLER LOWER PLATTE NORTH NRD	BELLWOOD RESERVOIR 4-L	ST	64.80AF	07/23/1968	A 11505		
<u>SHELL CREEK</u> S: 14 T: 21 R: 5W BOONE JOHN V JUELSON	PUMP	IR	.94	09/04/1957	A 9559		
S: 11 T: 19 R: 3W PLATTE JARECKI BROTHERS PARTNERSHIP	PUMP	IR	.50	07/27/1987	A 16579		
S: 32 T: 19 R: 2W PLATTE HARVEY JEPSEN	PUMP	IR	.54	02/01/1968	A 11329		

SURFACE WATER RIGHTS DATA
CLAIMS, APPLICATIONS, AND APPROPRIATIONS IN DOWNSTREAM ORDER
DIVISION NO. 2A

SOURCE LOCATION APPROPRIATOR	CARRIER	USE	GRANT IN CFS/AF	DATE OF PRIORITY	DOCKET/ APP. NUMBER	ANNOA.	FT. NT.
<u>SHELL CREEK</u>							
S: 5 T: 18 R: 2W PLATTE							
EARL A WEBER	PUMP	IR	1.14	07/21/1970	A 12018		
EARL A WEBER	PUMP	IR	.34	07/31/1969	A 11758		
S: 9 T: 18 R: 2W PLATTE							
LLOYD M JOHNSTON	PUMP	IR	.66	08/01/1956	A 8709		
S: 15 T: 18 R: 2W PLATTE							
LOUIS G GRONENTHAL	PUMP	IR	2.04	05/25/1967	A 11147		
S: 14 T: 18 R: 2W PLATTE							
AMBROSE P PODRAZA	PUMP	IR	.02	05/14/1955	A 7475		K
S: 13 T: 18 R: 2W PLATTE							
KERMIT WAGNER	PUMP	IR	.48	12/18/1937	A 2815		
ERNEST E HAUK	PUMP	IR	.21	04/26/1947	A 4069		
<u>ELM CREEK</u>							
S: 1 T: 18 R: 2W PLATTE							
JOSEPH JASPER JR	PUMP	IR	.18	08/31/1954	A 6678		
<u>SHELL CREEK</u>							
S: 19 T: 18 R: 1W PLATTE							
IRVIN W & JUANITA A MUELLER	PUMP	IR	.47	11/22/1939	A 3028		
S: 30 T: 18 R: 1W PLATTE							
GARY NOVAK	PUMP	IR	2.36	09/14/1937	A 2787		
S: 29 T: 18 R: 1W PLATTE							
WILLIAM J COAN	PUMP	IR	.31	03/16/1955	A 7195		
WILLIAM J COAN	PUMP	IR	.96	03/17/1943	A 3599		
HENRY FOLTZ	PUMP	IR	1.68	03/08/1965	A 10560		
S: 21 T: 18 R: 1W PLATTE							
GOEDEKEN FARMS, INC	PUMP	IR	1.03	07/29/1976	A 14362		
S: 21 T: 18 R: 1E PLATTE							
WALTER WILKE	PUMP	IR	.86	07/09/1980	A 15677		
JULIAN WILKE	PUMP	IR	1.85	02/14/1966	A 10771		
S: 22 T: 18 R: 1E PLATTE							
SAMSON, INC	PUMP	IR	.41	11/21/1939	A 3023		
S: 14 T: 18 R: 1E PLATTE							
EMIL F LUCKEY TRUST	PUMP	IR	.11	07/09/1956	A 8665		K#
LAWRENCE LUSCHE	PUMP	IR	.51	10/26/1939	A 2997		
<u>LOSEKE CREEK TRIA. TO</u>							
S: 25 T: 19 R: 1E PLATTE							
LOWER PLATTE NORTH NRD	HOLLMAN RESERVOIR	ST	29.90AF	05/14/1986	A 16488		
S: 1 T: 18 R: 1E PLATTE							
LOWER PLATTE NORTH NRD	LOSEKE-FRESE RESERVOIR	ST	114.90AF	08/13/1976	A 14394		
<u>SHELL CREEK</u>							
S: 24 T: 18 R: 1E PLATTE							
LOUIS KLUG	PUMP	IR	.28	02/02/1971	A 12148		
ARTHUR KLUG	PUMP	IR	.26	07/29/1939	A 2943		

SURFACE WATER RIGHTS DATA
CLAIMS, APPLICATIONS, AND APPROPRIATIONS IN DOWNSTREAM ORDER
DIVISION NO. 2A

SOURCE LOCATION APPROPRIATOR	CARRIER	USE	GRANT IN CFS/AF	DATE OF PRIORITY	DOCKET/ APP. NUMBER	ANNOA.	FT. NT.
SHELL CREEK							
S: 20 T: 18 R: 2E COLFAX							
S: 20 T: 18 R: 2E COLFAX							
WILMA KONOPIK	PUMP	IR	.26	07/28/1954	A 6502		
TAYLOR CREEK							
S: 4 T: 18 R: 2E COLFAX							
LAWRENCE D GERNSTEIN	PUMP	IR	.26	04/13/1955	A 7308		
S: 9 T: 18 R: 2 COLFAX							
CLINT JOHANNES	PUMP	IR	.97	08/27/1987	A 16588		
SHELL CREEK							
S: 21 T: 18 R: 2E COLFAX							
DONALD J & MARJORIE A GAETH	PUMP	IR	.67	06/16/1967	A 11174		
S: 22 T: 18 R: 2E COLFAX							
HERMAN MAROHN ESTATE	PUMP	IR	1.06	05/24/1939	A 2925		
S: 23 T: 18 R: 2E COLFAX							
HERMAN MAROHN ESTATE ET AL	PUMP	IR	.64	12/10/1937	A 2814		
ALLEN M & KATHY ERNST	PUMP	IR	1.69	11/17/1976	A 14562		
S: 25 T: 18 R: 2E COLFAX							
PINE TREE FARM, LTD	PUMP	IR	2.00	01/15/1976	A 13943		
ERICH J BERGT	PUMP	IR	.83	10/05/1954	A 6750		
S: 29 T: 18 R: 3E COLFAX							
EMIL L KAVAN ESTATE	PUMP	IR	.48	11/01/1937	A 2798		
S: 28 T: 18 R: 3E COLFAX							
ROBERT W & SHIRLEY E WOLFE	PUMP	IR	.46	08/09/1937	A 2771		
ORVILLE NOVAK	PUMP	IR	.22	05/01/1967	A 11119		K
S: 34 T: 18 R: 3E COLFAX							
FRANK L CECH	PUMP	IR	.50	07/30/1954	A 6523		
ELMER HERDE	PUMP	IR	.25	09/10/1937	A 2782		
ELMER HERDE	PUMP	IR	.39	09/28/1936	A 2642		
S: 35 T: 18 R: 3E COLFAX							
ELMER HERDE	PUMP	IR	.90	01/20/1940	A 3080		
THOMAS C & ROBERT V KRIVOHAVEK	PUMP	IR	1.10	04/29/1939	A 2918		
S: 36 T: 18 R: 3E COLFAX							
VICTOR MARES	PUMP	IR	.50	03/28/1947	A 4054		
VICTOR MARES	PUMP	IR	2.23	03/16/1977	A 14813		
S: 1 T: 17 R: 3E COLFAX							
VICTOR MARES	PUMP	IR	1.07	06/17/1939	A 2929		K
S: 2 T: 17 R: 3E COLFAX							
DEAN VAVRICEK	PUMP	IR	2.10	02/19/1980	A 15620		
S: 1 T: 17 R: 3E COLFAX							
LEONARD HAMATA	PUMP	IR	1.69	05/06/1938	A 2871		
S: 12 T: 17 R: 3E COLFAX							
MORRIS E BAILEY	PUMP	IR	.36	05/19/1939	A 2923		K
S: 9 T: 17 R: 4E COLFAX							
MILO HOREJSI	PUMP	IR	.50	04/02/1941	A 3424		

SURFACE WATER RIGHTS DATA
CLAIMS, APPLICATIONS, AND APPROPRIATIONS IN DOWNSTREAM ORDER
DIVISION NO. 2A

SOURCE LOCATION APPROPRIATOR	CARRIER	USE	GRANT IN CF\$/AF	DATE OF PRIORITY	DOCKET/ APP. NUMBER	ANNOA.	FT. NT.
LOST CREEK							
S: 27 T: 18 R: 2W PLATTE RICHARD REINS	PUMP	IR	.53	09/09/1954	A 6684		K
S: 26 T: 17 R: 1E PLATTE BEAL, BRUGGER, BRUGGER & RENTERIA	PUMP	IR	.11	01/23/1957	A 9130		K
DONALD H NEWMAN	PUMP	IR	.31	03/24/1955	A 7253		
DONALD H NEWMAN	PUMP	IR	.64	07/31/1980	A 15696		
S: 25 T: 17 R: 1E PLATTE DWIGHT W & PATRICIA J MICHAELSEN	PUMP	IR	1.48	07/26/1976	A 14344		
S: 30 T: 17 R: 2E COLFAX JOHN H (MRS) SIEFKEN	PUMP	IR	.05	12/15/1939	A 3054		K
RICHARD C & MARY LUX	PUMP	IR	.64	07/28/1947	A 4088		
RICHARD C & MARY LUX	PUMP	IR	1.44	08/24/1955	A 7989		
S: 21 T: 17 R: 2E COLFAX A GLENN KLUCK	PUMP	IR	2.35	07/18/1949	A 4488		
S: 28 T: 17 R: 2E COLFAX LLOYD & GORDON E KOHLER	PUMP	IR	1.04	01/11/1956	A 8311		
S: 27 T: 17 R: 2E COLFAX MATTHEW WACHAL ESTATE	PUMP	IR	.26	04/16/1954	A 6207		
ROY NELSON	PUMP	IR	.70	08/11/1947	A 4092		
S: 29 T: 17 R: 3E COLFAX DONALD F JEDLICKA	BALLON LAKE	ST	14.00AF	06/11/1934	A 2406		
S: 28 T: 17 R: 3E COLFAX BERNARD J & BERNICE M PAROLEK	PUMP	IR	.28	12/16/1955	A 8286		
S: 22 T: 17 R: 3E COLFAX CITY OF SCHUYLER	COMMUNITY PARK LAKE	ST	15.00AF	05/15/1937	A 2742		
S: 19 T: 17 R: 4E COLFAX HORIZON PROPERTIES COMPANY	PUMP	IR	2.23	02/04/1976	A 13990		
S: 18 T: 17 R: 4E COLFAX ERNEST J KREJCI	PUMP	IR	.22	06/06/1975	A 13609		K
PLATTE RIVER							
S: 9 T: 17 R: 4E COLFAX RIVERSIDE ACRES LTD	PUMP	IR	.39	02/16/1977	A 14729		K
S: 7 T: 17 R: 5E DODGE ERNEST & WILLIAM STRATE	PUMP	IR	.85	07/13/1977	A 15030		
SKULL CREEK TR 1B TO							
S: 12 T: 15 R: 4E BUTLER LOUIS A POLACEK	PUMP	IR	2.11	04/16/1971	A 12223		
SKULL CREEK							
S: 10 T: 16 R: 4E BUTLER J HARLEY THORNDIKE	PUMP	IR	.27	01/30/1975	A 13376		
S: 35 T: 17 R: 4E BUTLER PAUL R & HELEN M PIERCE	PUMP	IR	3.14	01/20/1975	A 13363		

SURFACE WATER RIGHTS DATA
CLAIMS, APPLICATIONS, AND APPROPRIATIONS IN DOWNSTREAM ORDER
DIVISION NO. 2A

SOURCE LOCATION APPROPRIATOR	CARRIER	USE	GRANT IN CFS/AF	DATE OF PRIORITY	DOCKET/ APP. NUMBER	ANNOA.	FT. NT.
<u>DUCK CREEK</u> S: 23 T: 17 R: 4E BUTLER RICHARD B DAWSON	PUMP	IR	.41	09/23/1941	A 3509		
<u>PLATTE RIVER</u> S: 14 T: 17 R: 5E DODGE JOSEPH C BREUNIG ET AL	PUMP	IR	.02	02/05/1975	A 13385		K
<u>PLATTE RIVER, TRIB. TO</u> S: 28 T: 17 R: 5E SAUNDERS LAVERN WALLA	WALLA RESERVOIR	ST	27.90AF	06/19/1967	A 11181		#
S: 21 T: 17 R: 6E SAUNDERS THOMAS E & JOAN B HRUZA	PUMP	IR	.54	08/06/1956	A 8726		K
QUAIL RIDGE FARMS, INC	PUMP	IR	.19	03/19/1955	A 7244		
S: 18 T: 17 R: 7E DODGE CLARA & ELLIS KISSELL	PUMP	IR	.14	01/25/1957	A 9138		K
<u>PLATTE RIVER</u> S: 21 T: 17 R: 7E SAUNDERS HERBERT RITTHALER	PUMP	IR	.57	09/02/1970	A 12070		
<u>PLATTE RIVER, TRIB. TO</u> S: 21 T: 17 R: 7E SAUNDERS COREY & HUTCHINSON	PUMP	IR	.64	09/02/1970	A 12069		K
<u>PLATTE RIVER</u> S: 23 T: 17 R: 7E SAUNDERS CHARLES W CLAPHAM ESTATE	PUMP	IR	2.91	02/18/1957	A 9219		
<u>PLATTE RIVER, TRIB. TO</u> S: 23 T: 17 R: 7E SAUNDERS BOY SCOUTS OF AMERICA	CAMP CEDARS RESERVOIR	ST	17.80AF	09/01/1953	A 5529		
<u>MUD CREEK</u> S: 20 T: 16 R: 9E SAUNDERS HAROLD FEIST	PUMP	IR	.43	05/09/1955	A 7453		
S: 28 T: 16 R: 9E SAUNDERS JAY DILLON SR	PUMP	IR	2.34	03/07/1967	A 11062		
<u>DIQE CREEK</u> S: 28 T: 16 R: 9E SAUNDERS JAY DILLON SR	PUMP	IR	2.14	03/07/1967	A 11061		

SURFACE WATER RIGHTS DATA
CLAIMS, APPLICATIONS, AND APPROPRIATIONS IN DOWNSTREAM ORDER
DIVISION NO. 2B

SOURCE LOCATION APPROPRIATOR	CARRIER	USE	GRANT IN CFS/AF	DATE OF PRIORITY	DOCKET/ APP. NUMBER	ANNOT.	FT. NT.
<u>ELKHORN RIVER, TRIB. TO</u>							
S: 33 T: 31 R: 17W ROCK FRANK R AMMON	PUMP	IR	2.24	06/06/1966	A 10861		
S: 6 T: 29 R: 17W ROCK EARL STEWART & SONS	STEWART RESERVOIR	ST	8.40AF	06/29/1979	A 15508		
<u>ELKHORN RIVER</u>							
S: 22 T: 30 R: 15W HOLT WILLIAM J MORGAN	PUMP	IR	1.25	08/23/1956	A 8768		K
S: 30 T: 30 R: 14W HOLT GAME & PARKS COMMISSION	ATKINSON RESERVOIR	ST	25.00AF	11/23/1949	A 4535		
S: 5 T: 29 R: 14W HOLT ROY W ATEN	PUMP	IR	.46	01/10/1963	A 10139		K
S: 4 T: 29 R: 14W HOLT HARLAN D REUTZEL	PUMP	IR	.55	03/29/1971	A 12194		
S: 14 T: 29 R: 14W HOLT DARREL M SMITH	PUMP	IR	.42	08/04/1955	A 7867		#
S: 20 T: 29 R: 13W HOLT L F BURGESS	PUMP	IR	.34	08/24/1956	A 8775		
S: 21 T: 29 R: 13W HOLT KENNETH L & LAURINE HUSTON	PUMP	IR	.61	06/23/1969	A 11736		#
S: 30 T: 29 R: 12W HOLT ALBERT MILLER	PUMP	IR	.35	04/17/1956	A 8491		K
S: 27 T: 29 R: 12W HOLT GERALD SCHMADERER	PUMP	IR	.85	06/24/1985	A 16404		
S: 36 T: 29 R: 12W HOLT HARLOW SCHWISOW	PUMP	IR	1.56	03/15/1955	A 7194		K
S: 32 T: 29 R: 11W HOLT VIRGIL LAURSEN	PUMP	IR	1.70	01/08/1968	A 11306		
VIRGIL LAURSEN	PUMP	IR	2.92	04/03/1967	A 11090		
<u>DRY CREEK</u>							
S: 4 T: 28 R: 11W HOLT CEMPER LAND COMPANY	PUMP	IR	2.23	09/23/1975	A 13820		
<u>ELKHORN RIVER</u>							
S: 3 T: 28 R: 11W HOLT MINER'S, INC	PUMP	IR	1.36	03/04/1966	A 10784		
JOSEPH KALINA ESTATE	PUMP	IR	1.06	04/29/1974	A 13027		
S: 2 T: 28 R: 11W HOLT VIRGIL LAURSEN	PUMP	IR	1.54	06/18/1956	A 8625		#
S: 17 T: 28 R: 10W HOLT TOM HARTE	PUMP	IR	1.03	06/11/1984	A 16304		
<u>ELKHORN RIVER, SOUTH FORK, TRIB. TO</u>							
S: 10 T: 26 R: 10W HOLT LEONARD HAWK	LEONARD HAWK POND	ST	3.56AF	09/17/1982	A 16152		#

SURFACE WATER RIGHTS DATA
CLAIMS, APPLICATIONS, AND APPROPRIATIONS IN DOWNSTREAM ORDER
DIVISION NO. 2B

SOURCE LOCATION APPROPRIATOR	CARRIER	USE	GRANT IN CFS/AF	DATE OF PRIORITY	DOCKET/APP. NUMBER	ANNOA.	FT. NT.
<u>CACHE CREEK</u>							
S: 31 T: 25 R: 11W HOLT SAM BURTWISTLE	BURTWISTLE RESERVOIR	ST	.65AF	09/02/1981	A 15986		
S: 30 T: 25 R: 11W HOLT DONALD TOMJACK	TOMJACK RESERVOIR	ST	11.70AF	09/02/1981	A 15987		
S: 12 T: 25 R: 11W HOLT CAROL SUMMERER	CACHE CREEK RES. NO. 6	ST	12.60AF	07/17/1986	A 16507		
S: 7 T: 25 R: 10W HOLT MERTON L DIERKES	CACHE CREEK RES. NO. 7	ST	9.70AF	05/30/1985	A 16386		
S: 6 T: 25 R: 10W HOLT DAVE BURKE	CACHE CREEK RES. NO. 9	ST	2.90AF	05/30/1985	A 16388		
S: 33 T: 26 R: 10W HOLT A L THOENDEL	CACHE CREEK RES. NO. 10	ST	23.50AF	07/17/1986	A 16506		
S: 34 T: 26 R: 10W HOLT JOHN D ROSNO	CACHE CREEK RES. NO. 12	ST	3.06AF	07/24/1984	A 16313		
S: 35 T: 26 R: 10W HOLT JOHN BAUER	CACHE CREEK RES. NO. 13	ST	7.58AF	07/24/1984	A 16314		
S: 20 T: 26 R: 9W HOLT L VANDERSNICK	CACHE CREEK RES. NO. 17	ST	12.90AF	05/30/1984	A 16387		
<u>ELKHORN RIVER</u>							
S: 21 T: 26 R: 8W ANTELOPE OMER HOFFMAN	PUMP	IR	.71	03/04/1968	A 11353		
S: 22 T: 26 R: 8W ANTELOPE CEDAR MOON FARMS INC	PUMP	IR	2.14	01/10/1968	A 11309		
<u>ELKHORN RIVER, TRIB. TO</u>							
S: 36 T: 26 R: 8W ANTELOPE DEAN R THIELE	PUMP	IR	.57	03/07/1968	A 11360		K
<u>CLEARWATER CREEK</u>							
S: 10 T: 24 R: 10W WHEELER VANTINE JAMES	MANNLEIN RESERVOIR	ST	54.30AF	10/13/1981	A 16008		
S: 11 T: 24 R: 10W WHEELER MERLYN SCHRUNK	MERLYN SCHRUNK RESERVOIR	ST	99.00AF	02/18/1982	A 16063		
S: 28 T: 25 R: 9W HOLT R JEWELL TOMJACK	PUMP	IR	.99	08/18/1972	A 12718		
HELENA KACZOR	PUMP	IR	.37	06/01/1977	A 14962		
S: 26 T: 25 R: 9W HOLT ALVA C & TERESA G PARKS	PUMP	IR	.46	12/12/1939	A 3048		
<u>CLEARWATER CREEK, TRIB. TO</u>							
S: 36 T: 25 R: 9W HOLT DAVID L & MARILYN A SEHI	SEHI RESERVOIR	ST	37.10AF	09/06/1968	A 11558		
<u>SEHI RESERVOIR</u>							
S: 36 T: 25 R: 9W HOLT DAVID L & MARILYN A SEHI	PUMP	SI		09/06/1968	A 11559	A-11623	

SURFACE WATER RIGHTS DATA
CLAIMS, APPLICATIONS, AND APPROPRIATIONS IN DOWNSTREAM ORDER
DIVISION NO. 2B

SOURCE LOCATION APPROPRIATOR	CARRIER	USE	GRANT IN CFS/AF	DATE OF PRIORITY	DOCKET/ APP. NUMBER	ANNOA. NT.	FT. NT.
<u>CLEARWATER CREEK, TRIB. TO</u> S: 36 T: 25 R: 9W HOLT DAVID L & MARILYN A SEHI	PUMP	IR	1.79	01/22/1969	A 11623		
S: 25 T: 25 R: 9W HOLT MARGARET M FUNK	FUNK RESERVOIR	ST	49.90AF	05/01/1962	A 10055		
<u>FUNK RESERVOIR</u> S: 25 T: 25 R: 9W HOLT MARGARET M FUNK	PUMP	SO		05/02/1963	A 10184		
JACK FUNK	PUMP	SO		05/02/1963	A 10185		
JACK FUNK	PUMP	SI		05/02/1963	A 10185	A-11151	
<u>CLEARWATER CREEK, TRIB. TO</u> S: 25 T: 25 R: 9W HOLT JACK FUNK	PUMP	IR	.81	05/26/1967	A 11151		
<u>CLEARWATER CREEK</u> S: 25 T: 25 R: 9W HOLT DARLENE SCHUETH	PUMP	IR	1.36	07/15/1980	A 15683		
<u>CLEARWATER CREEK, TRIB. TO</u> S: 30 T: 25 R: 8W ANTELOPE EVELYN C TWISS	TWISS RESERVOIR	ST	33.00AF	10/11/1965	A 10705		
<u>CLEARWATER CREEK</u> S: 30 T: 25 R: 8W ANTELOPE EVELYN C TWISS	PUMP	IR	2.43	09/17/1970	A 12077		
S: 23 T: 25 R: 8W ANTELOPE DONALD G JONES	PUMP	IR	1.64	06/04/1974	A 13042		
RAYMOND E MOSER	PUMP	IR	1.83	01/17/1972	A 12482	#	
S: 6 T: 25 R: 7W ANTELOPE JAMES R & DONNA F KNAPP	PUMP	IR	.37	03/04/1944	A 3694		K
<u>FLKHORN RIVER</u> S: 10 T: 25 R: 7W ANTELOPE G WAYNE SMITH	PUMP	IR	.79	07/05/1934	A 2416		
S: 14 T: 25 R: 7W ANTELOPE EDMUND J SCHINDLER	PUMP	IR	1.84	03/23/1977	A 14840		#
S: 28 T: 25 R: 6W ANTELOPE DENNIS HEMENWAY	PUMP	IR	2.53	04/08/1968	A 11388		
S: 33 T: 25 R: 6W ANTELOPE ROBERT & VELDA ADAMS	PUMP	IR	.93	07/22/1971	A 12328		
S: 1 T: 24 R: 6W ANTELOPE O JOHN & BERNICE D EMERSON	PUMP	IR	.26	04/07/1976	A 14160		
O JOHN & BERNICE D EMERSON	PUMP	IR	.09	02/14/1941	A 3391		
<u>CEDAR CREEK</u> S: 10 T: 23 R: 6W ANTELOPE FLORENCE MICHAELSON	PUMP	IR	.23	10/16/1939	A 2987		
<u>CEDAR CREEK, WEST</u> S: 3 T: 23 R: 6W ANTELOPE DONALD SELTING	PUMP	IR	.15	03/17/1937	A 2716		

SURFACE WATER RIGHTS DATA
CLAIMS, APPLICATIONS, AND APPROPRIATIONS IN DOWNSTREAM ORDER
DIVISION NO. 2B

SOURCE LOCATION APPROPRIATOR	CARRIER	USE	GRANT IN CFS/AF	DATE OF PRIORITY	DOCKET/APP NUMBER	ANNOA.	FT. NT.
<u>CEDAR CREEK</u>							
S: 3 T: 23 R: 6W ANTELOPE HENRY & YVONNE WILGOCKI	PUMP	IR	.12	05/23/1955	A 7511		
HENRY & YVONNE WILGOCKI WILGOCKI FARMS, INC	PUMP	IR	.18	10/18/1939	A 2991		
S: 34 T: 24 R: 6W ANTELOPE W & M CREEKSIDE FARMS, INC	PUMP	IR	.46	08/23/1956	A 8769		K
<u>CEDAR CREEK, WEST, TRIB. TO</u>							
S: 21 T: 24 R: 6W ANTELOPE FLOBERT INDUSTRIES, INC.	FLOBERT SPRINGS RESERVOIR	ST	178.90AF	12/13/1962	A 10129		
<u>FLOBERT SPRINGS RESERVOIR</u>							
S: 21 T: 24 R: 6W ANTELOPE FLOBERT INDUSTRIES, INC.	PUMP	SO		04/12/1983	A 16189		
<u>CEDAR CREEK, WEST</u>							
S: 28 T: 24 R: 6W ANTELOPE HILL & DALE FARM, INC	PUMP	IR	.28	03/21/1956	A 8443		
<u>CEDAR CREEK</u>							
S: 22 T: 24 R: 6W ANTELOPE TRAVELERS INSURANCE COMPANY	PUMP	IR	2.50	06/09/1975	A 13610		
S: 11 T: 24 R: 6W ANTELOPE LOIS D & WAYNE H JOHNSON	PUMP	IR	.41	10/10/1938	A 2891		
ROBERT & NORMA CARTER	PUMP	IR	.50	07/08/1966	A 10879		K
S: 7 T: 24 R: 5W ANTELOPE DONALD R & JESSIE E HANSON	PUMP	IR	.67	05/25/1940	A 3166		K
DONALD R & JESSIE E HANSON	PUMP	IR	.05	11/13/1956	A 8968		K
<u>ELKHORN RIVER, TRIB. TO</u>							
S: 29 T: 25 R: 5W ANTELOPE FRANCIS MITCHELL	MITCHELL-BRANDT RESERVOIR	ST	25.52AF	08/03/1972	A 12704		
<u>ELKHORN RIVER</u>							
S: 7 T: 24 R: 5W ANTELOPE MABEL E WINGATE ET AL	PUMP	IR	1.43	08/15/1966	A 10929		
J L HEALY CONSTRUCTION	PUMP	MF		09/16/1988	A 16709		*
<u>ELKHORN RIVER, TRIB. TO</u>							
S: 3 T: 24 R: 5W ANTELOPE F A CHILDS	CHILDS RESERVOIR	ST	102.00AF	03/04/1940	A 3101		
<u>CHILDS RESERVOIR</u>							
S: 3 T: 24 R: 5W ANTELOPE F A CHILDS	CHILDS CANAL	SO		03/04/1940	A 3125		
<u>ELKHORN RIVER</u>							
S: 2 T: 24 R: 5W ANTELOPE DELMAR, GORDON & STELLA EGGERS	PUMP	IR	.33	12/19/1939	A 3061		K
<u>GILLES CREEK</u>							
S: 24 T: 24 R: 5W ANTELOPE HARLAN NELSON	PUMP	IR	.86	08/24/1967	A 11233		

SURFACE WATER RIGHTS DATA
CLAIMS, APPLICATIONS, AND APPROPRIATIONS IN DOWNSTREAM ORDER
DIVISION NO. 2B

SOURCE LOCATION APPROPRIATOR	CARRIER	USE	GRANT IN CFS/AF	DATE OF PRIORITY	DOCKET/ APP. NUMBER	ANNOA.	FT. NT.
<u>HOPKINS CREEK</u> S: 1 T: 24 R: 5W ANTELOPE HARLAN, SHERYL, RONALD, KAREN NELSON	PUMP	IR	.24	01/06/1955	A 6981		K
<u>ELKHORN RIVER</u> S: 15 T: 24 R: 4W MADISON WAYNE V SINTEK	PUMP	IR	.69	03/18/1938	A 2850		
WAYNE V SINTEK	PUMP	IR	.54	11/07/1967	A 11274		
S: 24 T: 24 R: 4W MADISON WAYNE M TEGELER	PUMP	IR	1.14	09/10/1968	A 11560		
S: 13 T: 24 R: 4W MADISON WILLIAM MOZER	PUMP	IR	.39	07/22/1954	A 6484		K
<u>BUFFALO CREEK</u> S: 26 T: 24 R: 4W MADISON DALE O INNESS	PUMP	IR	.27	06/07/1956	A 8604		K
JOE SULLIVAN	PUMP	IR	.48	03/29/1966	A 10819		
S: 23 T: 24 R: 4W MADISON ARNOLD E & JUNE L WERNER	PUMP	IR	.43	11/09/1936	A 2655		K
S: 24 T: 24 R: 4W MADISON WAYNE M TEGELER	PUMP	IR	1.51	05/06/1964	A 10366		K
<u>ELKHORN RIVER</u> S: 19 T: 24 R: 3W MADISON FRANCIS SAND	PUMP	IR	.73	09/23/1988	A 16712		
<u>DEER CREEK</u> S: 31 T: 24 R: 3W MADISON RAYMOND F & GERTRUDE BRANDSTETTER	PUMP	IR	1.86	03/05/1970	A 11887		
S: 29 T: 24 R: 3W MADISON ORLIN J & LEORA STOLLE	PUMP	IR	.50	04/16/1975	A 13558		K
<u>ELKHORN RIVER</u> S: 21 T: 24 R: 3W MADISON GAME & PARKS COMMISSION	PUMP	IR	1.00	11/12/1976	A 14546		K
<u>WALZ LAKE</u> S: 22 T: 24 R: 3W MADISON DOROTHY C WALZ	PUMP	IR	.17	03/03/1937	A 2708		
<u>ELKHORN RIVER</u> S: 23 T: 24 R: 3W MADISON JOHN VOLK ET AL	PUMP	IR	.31	05/30/1972	A 12647		
S: 24 T: 24 R: 3W MADISON GARFIELD SCHWEDE	PUMP	IR	.14	03/27/1954	A 6100		
S: 30 T: 24 R: 2W MADISON RAY J VOGEL	PUMP	IR	.54	10/19/1983	A 16248		
LEONARD RAKOWSKY	PUMP	IR	.62	04/25/1955	A 7403		
<u>BATTLE CREEK</u> S: 12 T: 23 R: 3W MADISON AUGUST C VOLK	PUMP	IR	.46	11/08/1939	A 3012		

SURFACE WATER RIGHTS DATA
CLAIMS, APPLICATIONS, AND APPROPRIATIONS IN DOWNSTREAM ORDER
DIVISION NO. 2B

SOURCE LOCATION APPROPRIATOR	CARRIER	USE	GRANT IN CFS/AF	DATE OF PRIORITY	DOCKET/APP NUMBER	ANNOA.	FT. NT.
<u>BATTLE CREEK</u>							
S: 12 T: 23 R: 3W MADISON MARY LUCHT ESTATE	PUMP	IR	.10	10/20/1939	A 2994		K
S: 30 T: 24 R: 2W MADISON LEONARD RAKOWSKY	PUMP	IR	.44	04/25/1955	A 7402		
S: 31 T: 24 R: 2W MADISON DONALD L & JOY N BAUERMEISTER	PUMP	IR	.27	04/20/1955	A 7319		K
<u>ELKHORN RIVER</u>							
S: 30 T: 24 R: 2W MADISON DONALD L & JOY N BAUERMEISTER	PUMP	IR	1.73	11/01/1971	A 12413		
S: 29 T: 24 R: 2W MADISON ORIN W & MARJORIE E RINKEL	PUMP	IR	.50	10/11/1939	A 2983		K
S: 28 T: 24 R: 2W MADISON C E & LAVONNE C DEGAILLET	PUMP	IR	1.14	09/20/1974	A 13209		
W G & SEIORS SA PREUSKER	PUMP	IR	1.59	02/22/1972	A 12512		
S: 27 T: 24 R: 2W MADISON JON ADKINS	PUMP	IR	.20	07/12/1988	A 16684		
<u>ELKHORN RIVER, TRIB. TO</u>							
S: 16 T: 24 R: 2W MADISON ORIN RINKEL	RINKEL RESERVOIR	ST	73.00AF	07/22/1988	A 16689		
S: 33 T: 24 R: 2W MADISON JOE VOGEL	PUMP	IR	1.36	04/09/1982	A 16086		
S: 36 T: 24 R: 2W MADISON MAYNARD J LEE	PUMP	IR	.93	02/18/1977	A 14746		
<u>ELKHORN RIVER</u>							
S: 31 T: 24 R: 1W MADISON MAYNARD J LEE	PUMP	IR	.79	01/20/1982	A 16053		K
S: 33 T: 24 R: 1W MADISON ORLO A POWELL JR	PUMP	IR	3.00	11/24/1986	A 16531		
<u>ELKHORN RIVER, TRIB. TO</u>							
S: 21 T: 24 R: 1W MADISON CITY OF NORFOLK	LAKE NORFOLK	ST	424.20AF	05/20/1971	A 12269		
S: 2 T: 23 R: 1W MADISON ERNEST H & ELNA K KNEBEL	PUMP	IR	.35	02/17/1940	A 3092		
ERNEST H & ELNA K KNEBEL	PUMP	IR	.27	11/20/1939	A 3020		
<u>ELKHORN RIVER</u>							
S: 1 T: 23 R: 1W MADISON DONALD RADENZ	PUMP	IR	.19	07/07/1981	A 15917		
<u>ELKHORN RIVER, NORTH FORK</u>							
S: 36 T: 28 R: 3W PIERCE ALVA J THEISEN	PUMP	IR	.36	01/08/1955	A 6991		K
S: 13 T: 27 R: 3W PIERCE NORMA J THOR	PUMP	IR	.86	05/16/1956	A 8566		
S: 24 T: 27 R: 3W PIERCE BUTLER, HUWALDT & SCHEER	PUMP	IR	.61	09/23/1954	A 6694		

SURFACE WATER RIGHTS DATA
CLAIMS, APPLICATIONS, AND APPROPRIATIONS IN DOWNSTREAM ORDER
DIVISION NO. 2B

SOURCE LOCATION APPROPRIATOR	CARRIER	USE	GRANT IN CFS/AF	DATE OF PRIORITY	DOCKET/ APP. NUMBER	ANNOA.	FT. NT.
<u>ELKHORN RIVER, NORTH FORK</u>							
S: 19 T: 27 R: 2W PIERCE							
S: 19 T: 27 R: 2W PIERCE							
RONALD D KOEHLER	PUMP	IR	.71	03/09/1957	A 9317		
RONALD D KOEHLER	PUMP	IR	.21	08/13/1936	A 2611		K
S: 32 T: 27 R: 2W PIERCE							
M & D, INC	PUMP	IR	1.83	09/11/1946	A 3958		
S: 5 T: 26 R: 2W PIERCE							
TREVLAC LTD	PUMP	IR	2.00	07/22/1968	A 11502		
<u>DRY CREEK</u>							
S: 11 T: 27 R: 4W PIERCE							
WARREN LINGENFELTER	PUMP	IR	.36	03/27/1964	A 10337		K
<u>ELKHORN RIVER, NORTH FORK</u>							
S: 15 T: 26 R: 2W PIERCE							
THOMAS C CHILVERS ET AL	PUMP	IR	1.41	07/14/1936	A 2588		K
ERWIN KOLTERMAN	PUMP	IR	.47	07/30/1936	A 2602		K
S: 23 T: 26 R: 2W PIERCE							
HAROLD A STRELOW	PUMP	IR	.57	02/19/1975	A 13414		
GLENN F & SYLVIA L UECKER	PUMP	IR	.64	02/12/1957	A 9187		K
BERNARD & CAROL WREDE	PUMP	IR	.29	09/14/1946	A 3961		
S: 26 T: 26 R: 2W PIERCE							
BETTY J HITZ	PUMP	IR	1.23	08/03/1946	A 3937		
<u>WILLOW CREEK</u>							
S: 26 T: 26 R: 4W PIERCE							
GEORGE HETRICK	HETRICK RESERVOIR	ST	6.00AF	09/21/1946	A 3965		
S: 36 T: 26 R: 4W PIERCE							
RUDDOLPH E MOSTREL	PUMP	IR	.57	08/10/1966	A 10923		K
S: 33 T: 26 R: 3W PIERCE							
ALFRED A VINSON	VINSON RESERVOIR	ST	10.00AF	09/19/1946	A 3964		
<u>VINSON RESERVOIR</u>							
S: 33 T: 26 R: 3W PIERCE							
ALFRED A VINSON	PUMP	SO		09/19/1946	A 9474		
<u>WILLOW CREEK</u>							
S: 33 T: 26 R: 3W PIERCE							
DONALD M HOFFMAN	PUMP	IR	.30	02/20/1976	A 14045		K#
S: 3 T: 25 R: 3W PIERCE							
GERALD & DARLENE WOSLAGER	PUMP	IR	1.11	02/06/1974	A 12976		
JAMES KRUNTORAD	KRUNTORAD RESERVOIR	ST	3.00AF	09/23/1946	A 3968		
S: 2 T: 25 R: 3W PIERCE							
GERALD & DARLENE WOSLAGER	PUMP	IR	1.28	02/06/1974	A 12977		
WILLIAM D HINTZ	PUMP	IR	2.36	03/19/1975	A 13482		
S: 1 T: 25 R: 3W PIERCE							
JEFFREY E CURTISS	PUMP	IR	4.57	09/16/1975	A 13807		
S: 33 T: 26 R: 2W PIERCE							
HAVEL & KRUEGER	PUMP	IR	1.29	04/07/1976	A 14161		

SURFACE WATER RIGHTS DATA
CLAIMS, APPLICATIONS, AND APPROPRIATIONS IN DOWNSTREAM ORDER
DIVISION NO. 28

SOURCE LOCATION APPROPRIATOR	CARRIER	USE	GRANT IN CFS/AF	DATE OF PRIORITY	DOCKET/ APP. NUMBER	ANNOA.	FT. NT.
<u>WILLOW CREEK</u>							
S: 33 T: 26 R: 2W PIERCE LOWER ELKHORN NRD	WILLOW CREEK RESERVOIR	ST	6557.00AF	09/04/1981	A 15989		
S: 27 T: 26 R: 2W PIERCE GERALD L HIXSON	PUMP	IR	.36	09/07/1973	A 12937		
S: 26 T: 26 R: 2W PIERCE ALFRED P & FERN E SCHNEIDER	PUMP	IR	.12	10/01/1956	A 8875		
<u>ELKHORN RIVER, NORTH FORK</u>							
S: 36 T: 26 R: 2W PIERCE RAYMOND O SELLENTIN	PUMP	IR	.72	08/28/1956	A 8784		K
CLARENCE PLANER	PUMP	IR	2.29	06/28/1976	A 14290		
DALE H PRICE	PUMP	IR	.29	03/28/1988	A 16632		
DALE E & ERNA SCHULZ	PUMP	IR	1.08	03/27/1961	A 9916		#
S: 6 T: 25 R: 1W PIERCE ROBERT A CHILVERS	PUMP	IR	.94	07/30/1974	A 13111		
ROBERT WEINRICH	PUMP	IR	.57	06/10/1964	A 10383		K
WALTER FENSKE	PUMP	IR	.14	06/04/1948	A 4278		K
HARLEY BOVEE	PUMP	IR	1.39	03/22/1968	A 11380		K
S: 7 T: 25 R: 1W PIERCE D W SHUSTER	PUMP	IR	2.14	01/14/1981	A 15747		
S: 18 T: 25 R: 1W PIERCE PAUL HILKEMANN SR	PUMP	IR	1.87	01/15/1974	A 12970		
S: 20 T: 25 R: 1W PIERCE MARVIN H PIEPER	PUMP	IR	2.46	04/14/1964	A 10351		
S: 21 T: 25 R: 1W PIERCE LORENE L JEWELL	PUMP	IR	2.35	08/20/1956	A 8755		
S: 28 T: 25 R: 1W PIERCE PAUL V & MURIEL L MEIERHENRY	PUMP	IR	1.05	11/20/1939	A 3021		
PAUL V MEIERHENRY	PUMP	IR	2.00	05/13/1975	A 13582		
CHARLES POHLMAN	PUMP	IR	.71	09/20/1956	A 8847		
CHARLES POHLMAN	PUMP	IR	.31	04/28/1956	A 8523		
S: 33 T: 25 R: 1W PIERCE DALLAS OESTREICH	PUMP	IR	.82	10/18/1956	A 8912		
MURIEL OESTREICH	PUMP	IR	.15	02/15/1960	A 9795		K
MEIERHENRY MEIRS	PUMP	IR	.18	12/11/1939	A 3043		
MAURICE L STALNAKER	PUMP	IR	.61	08/15/1946	A 3945		
RAY WILKE	PUMP	IR	.20	09/17/1954	A 6691		
<u>HADAR CREEK</u>							
S: 33 T: 25 R: 1W PIERCE RAY WILKE	PUMP	IR	.25	08/06/1954	A 6566		
<u>ELKHORN RIVER, NORTH FORK</u>							
S: 4 T: 24 R: 1W MADISON HERBERT W UECKER	PUMP	IR	.68	05/25/1956	A 8586		
S: 3 T: 24 R: 1W MADISON JAMES R & REUBEN WINTER	PUMP	IR	.78	11/15/1956	A 8976		

DEPARTMENT OF WATER RESOURCES

SURFACE WATER RIGHTS DATA
CLAIMS, APPLICATIONS, AND APPROPRIATIONS IN DOWNSTREAM ORDER
DIVISION NO. 2B

SOURCE LOCATION APPROPRIATOR	CARRIER	USE	GRANT IN CFS/AF	DATE OF PRIORITY	DOCKET/ APP. NUMBER	ANNOA.	FT. NT.
<u>ELKHORN RIVER, NORTH FORK</u>							
S: 3 T: 24 R: 1W MADISON JAMES LEHMAN	PUMP	IR	.31	01/26/1979	A 15402		
S: 10 T: 24 R: 1W MADISON HERBERT W UECKER	PUMP	IR	1.21	07/11/1977	A 15019		
DON A BALLARD	PUMP	IR	.42	08/17/1933	A 2343		
<u>ELKHORN RIVER, NORTH FORK, TRIB. TO</u>							
S: 16 T: 24 R: 1W MADISON EMIL RAASCH	RAASCH RESERVOIR	ST	26.05AF	10/01/1976	A 14491		
<u>ELKHORN RIVER, NORTH FORK</u>							
S: 36 T: 24 R: 1W MADISON ROBERT BLINN, ET AL	PUMP	IR	.27	04/27/1938	A 2865		K
S: 1 T: 23 R: 1W MADISON HASKELL OSBORN	PUMP	IR	.30	11/28/1975	A 13884		
<u>ELKHORN RIVER</u>							
S: 6 T: 23 R: 1E STANTON VERNON W. & GLADYS WOLFF	PUMP	IR	.34	07/30/1937	A 2767		K
S: 7 T: 23 R: 1E STANTON ROBERT I & MARY C BURNS	PUMP	IR	3.61	08/30/1976	A 14429		
S: 8 T: 23 R: 1E STANTON ROBERT I & MARY C BURNS	PUMP	IR	4.71	08/09/1988	A 16696		
S: 17 T: 23 R: 1E STANTON WILLIAM KOHLHOF	PUMP	IR	.44	12/10/1956	A 9024		K
S: 21 T: 23 R: 1E STANTON BURTON E & JAYNE B NIXON	PUMP	IR	.93	05/26/1967	A 11150		
HERBERT LAU	PUMP	IR	.62	12/03/1974	A 13296		K
S: 26 T: 23 R: 1E STANTON JERRY OKEIF	PUMP	IR	7.00	06/29/1988	A 16676		
S: 15 T: 23 R: 1E STANTON RON STANLEY	STANLEY RESERVOIR	ST	23.90AF	10/06/1988	A 16715		
S: 36 T: 23 R: 1E STANTON EMIL MASTNY	PUMP	IR	.49	08/28/1967	A 11236		
<u>PLEASANT RUN CREEK, TRIB. TO</u>							
S: 22 T: 24 R: 1E STANTON ROBERT L VOGEL	VOGEL RESERVOIR	ST	3.60AF	08/24/1967	A 11235		
<u>UNION CREEK</u>							
S: 24 T: 21 R: 2W MADISON WILLARD DITBERNER	PUMP	IR	1.14	03/18/1977	A 14821		
S: 7 T: 21 R: 1W MCPHERSON NEAL J HASCHKE	PUMP	IR	.78	03/21/1988	A 16627		
<u>TAYLOR CREEK</u>							
S: 22 T: 22 R: 2W MADISON GARY & BETTY UTTECHT	PUMP	IR	1.08	04/07/1969	A 11683		K
GARY & BETTY UTTECHT	PUMP	IR	2.10	07/31/1961	A 9963		

SURFACE WATER RIGHTS DATA
CLAIMS, APPLICATIONS, AND APPROPRIATIONS IN DOWNSTREAM ORDER
DIVISION NO. 2B

SOURCE LOCATION APPROPRIATOR	CARRIER	USE	GRANT IN CFS/AF	DATE OF PRIORITY	DOCKET/ APP. NUMBER	ANNOA.	FT. NT.
<u>TAYLOR CREEK</u>							
S: 27 T: 22 R: 2W MADISON							
SCHMIDT, SCHMIDT & SCHMIDT FAMILY TRUST	PUMP	IR	.39	08/15/1949	A 4500		
SCHMIDT, SCHMIDT & SCHMIDT FAMILY TRUST	PUMP	IR	.39	01/20/1975	A 13362	A-4500	D
HAROLD SCHMIDT ESTATE	PUMP	IR	1.46	01/20/1975	A 13362		
S: 26 T: 22 R: 2W MADISON							
A & W FARMS INC	PUMP	IR	.39	09/18/1943	A 3653		
S: 25 T: 22 R: 2W MADISON							
VERL L NAHRSTEDT	PUMP	IR	.26	10/31/1940	A 3316		
LILLIAN LEU	PUMP	IR	.65	08/19/1936	A 2619		
VERL L NAHRSTEDT	PUMP	IR	2.06	06/25/1979	A 15504		K
S: 30 T: 22 R: 1W MADISON							
VALLEY VIEW DAIRY, INC	PUMP	IR	.09	10/30/1939	A 3002		K
GERALD BICHLMEIER	PUMP	IR	3.04	07/27/1970	A 12036		
S: 32 T: 22 R: 1W MADISON							
WILLIAM H BERRICK	PUMP	IR	.50	04/06/1962	A 10039		K#
<u>UNION CREEK</u>							
S: 34 T: 22 R: 1W MADISON							
CECELIA A LAFLEUR	PUMP	IR	2.33	01/25/1982	A 16055		
S: 3 T: 21 R: 1W MADISON							
GORDON MEYER	PUMP	IR	.93	11/16/1971	A 12427		
S: 2 T: 21 R: 1W MADISON							
LEONARD SIECKE	PUMP	IR	.71	03/27/1954	A 6098		
LEONARD SIECKE	PUMP	IR	2.41	02/26/1982	A 16068		
S: 1 T: 21 R: 1W MADISON							
EARL L & WILMA PURDY	PUMP	IR	.14	10/26/1939	A 2998		K
<u>TRACY CREEK</u>							
S: 31 T: 21 R: 1E STANTON							
STANLEY R & LOUISE BACHMAN	PUMP	IR	.28	04/09/1957	A 9439		K
<u>UNION CREEK</u>							
S: 1 T: 21 R: 1W MADISON							
EARL L PURDY	PUMP	IR	4.07	02/24/1969	A 11653		K
S: 31 T: 22 R: 1E STANTON							
ADAMS & WILLIAMS	PUMP	IR	1.06	08/13/1934	A 2461		K
VAN R STECKELBERG	PUMP	IR	1.93	01/17/1977	A 14641		
S: 21 T: 22 R: 1E STANTON							
JOHN R HEKRDLE	PUMP	IR	1.92	01/02/1975	A 13342		K
<u>SAND CREEK</u>							
S: 17 T: 22 R: 1E STANTON							
JACK GREVSON	GREVSON RESERVOIR	ST	99.40AF	11/17/1970	A 12115		
<u>UNION CREEK</u>							
S: 22 T: 22 R: 1E STANTON							
ROBERT HEKRDLE	PUMP	IR	.35	10/27/1981	A 16017		K
ROBERT HEKRDLE	PUMP	IR	.86	02/14/1957	A 9193		

SURFACE WATER RIGHTS DATA
CLAIMS, APPLICATIONS, AND APPROPRIATIONS IN DOWNSTREAM ORDER
DIVISION NO. 2B

SOURCE LOCATION APPROPRIATOR	CARRIER	USE	GRANT IN CFS/AF	DATE OF PRIORITY	DOCKET/ APP. NUMBER	ANNOA.	FT. NT.
<u>UNION CREEK</u>							
S: 1 T: 22 R: 1E STANTON							
EMIL MASTNY	PUMP	IR	1.11	11/09/1936	A 2656		K
EMIL MASTNY	PUMP	IR	.51	01/29/1982	A 16059		
<u>ELKHORN RIVER</u>							
S: 30 T: 23 R: 2E STANTON							
HARVEY L QUIRING	PUMP	IR	1.91	05/12/1981	A 15869		
<u>ELKHORN RIVER, TRIB. TO</u>							
S: 10 T: 22 R: 2E STANTON							
FRED HANSEN	SAND CREEK RES. NO. 2	ST	263.10AF	08/09/1967	A 11219		
<u>MASKENTHINE CREEK</u>							
S: 18 T: 23 R: 2E STANTON							
LOWER ELKHORN NRD	MASKENTHINE RESERVOIR	ST	927.50AF	09/15/1975	A 13806		
<u>ELKHORN RIVER</u>							
S: 22 T: 23 R: 2E STANTON							
RUDOLPH KMENT	PUMP	IR	1.37	07/03/1956	A 8657		
<u>HUMBUG CREEK, TRIB. TO</u>							
S: 32 T: 25 R: 2E WAYNE							
WAYNE COUNTY	BROGREN RESERVOIR	ST	21.20AF	05/01/1974	A 13028		
<u>HUMBUG CREEK</u>							
S: 26 T: 25 R: 2E WAYNE							
GARY L KANT	PUMP	IR	.55	08/09/1982	A 16136		K
<u>HUMBUG CREEK, TRIB. TO</u>							
S: 9 T: 24 R: 3E PIERCE							
RONALD WILLERS	RONALD WILLERS RESERVOIR	ST	14.90AF	04/12/1982	A 16090		
S: 10 T: 24 R: 2E STANTON							
MIKE MAROTZ	MAROTZ FARM POND	ST	70.60AF	09/16/1988	A 16710		
<u>ELKHORN RIVER, TRIB. TO</u>							
S: 26 T: 24 R: 3E STANTON							
VILLAGE OF PILGER	PILGER RESERVOIR 1-B	ST	406.00AF	07/20/1965	A 10657		
S: 13 T: 23 R: 4E CUMING							
WOERDEMAN BROTHERS	PUMP	IR	7.34	12/05/1975	A 13895		
<u>ELKHORN RIVER</u>							
S: 27 T: 23 R: 5E CUMING							
ROBERT & MARY ANN SCHLICKBERND	PUMP	IR	1.79	10/04/1974	A 13220		K
<u>ROCK CREEK</u>							
S: 7 T: 22 R: 5E CUMING							
VERDON G WEGNER	PUMP	IR	1.00	08/25/1956	A 8778		
S: 33 T: 23 R: 5E CUMING							
LYDIA FULLNER	PUMP	IR	.29	10/11/1956	A 8895		K
KENNETH & ELVERA LIERMAN	PUMP	IR	2.21	03/03/1969	A 11659		
<u>ELKHORN RIVER</u>							
S: 35 T: 23 R: 5E CUMING							
ARLEN L LIERMAN	PUMP	IR	2.21	03/27/1974	A 13006		

SURFACE WATER RIGHTS DATA
CLAIMS, APPLICATIONS, AND APPROPRIATIONS IN DOWNSTREAM ORDER
DIVISION NO. 2B

SOURCE LOCATION APPROPRIATOR	CARRIER	USE	GRANT IN CFS/AF	DATE OF PRIORITY	DOCKET/ APP. NUMBER	ANNOA.	FT. NT.
<u>ELKHORN RIVER</u>							
S: 2 T: 22 R: 5E CUMING CUMING COUNTY RECREATION CORPORATION	PUMP	IR	2.03	01/11/1967	A 11011		
S: 1 T: 22 R: 5E CUMING IRVIN D LIERMAN	PUMP	IR	2.48	12/03/1974	A 13297		K
S: 17 T: 22 R: 6E CUMING MARLIN W REESON	PUMP	IR	.93	12/27/1976	A 14608		K
<u>PLUM CREEK</u>							
S: 2 T: 23 R: 5E CUMING ARTHUR & LILLIAN NITZCHE	PUMP	IR	2.20	08/03/1976	A 14369		
S: 12 T: 23 R: 5E CUMING GERTRUDE SEEMAN	PUMP	IR	.76	01/09/1957	A 9089		K
<u>ELKHORN RIVER TRIP TO</u>							
S: 1 T: 21 R: 6E CUMING LOWER ELKHORN NRD, ET AL	BRACHT RESERVOIR	ST	43.60AF	12/03/1979	A 15601		#
<u>ELKHORN RIVER</u>							
S: 34 T: 22 R: 6E CUMING LLOYD WELDING	PUMP	IR	.64	06/30/1981	A 15907		
S: 16 T: 21 R: 6E CUMING LEONARD & GERALDINE HAGEDORN	PUMP	IR	3.29	12/15/1975	A 13906		
S: 21 T: 21 R: 6E CUMING KEITH HINDMARSH	PUMP	IR	3.36	03/03/1976	A 14079		
ARTHUR & PATRICK A GREWE	PUMP	IR	3.89	02/18/1976	A 14037		
<u>ELKHORN RIVER TRIP TO</u>							
S: 35 T: 21 R: 6E CUMING JERRY REIMERS	PUMP	IR	.60	09/11/1984	A 16330		K
<u>ELKHORN RIVER</u>							
S: 24 T: 20 R: 6E DODGE WILLIS C WEGNER	PUMP	IR	1.64	07/25/1966	A 10903		
S: 30 T: 20 R: 7E DODGE DUANE E MULLER	PUMP	IR	.97	05/08/1973	A 12867		
<u>CUMING CREEK</u>							
S: 29 T: 21 R: 7E CUMING LYLE WOOLDRIK	PUMP	IR	3.16	05/11/1976	A 14218		
S: 20 T: 20 R: 7E DODGE D & F FARMS, INC	PUMP	IR	1.60	07/06/1976	A 14300		
<u>ELKHORN RIVER</u>							
S: 5 T: 19 R: 7E DODGE ELWIN DIEDRICHSEN	PUMP	IR	.27	04/15/1955	A 7309		
<u>PEBBLE CREEK NORTH BRANCH</u>							
S: 10 T: 21 R: 5E CUMING ROBERT A & DOROTHY M KREIKEMEIER	PUMP	IR	1.93	01/29/1975	A 13373		
<u>PEBBLE CREEK</u>							
S: 23 T: 21 R: 5E CUMING DENNIS C KNOBBE	PUMP	IR	2.11	08/26/1971	A 12363		

DEPARTMENT OF WATER RESOURCES

SURFACE WATER RIGHTS DATA
CLAIMS, APPLICATIONS, AND APPROPRIATIONS IN DOWNSTREAM ORDER
DIVISION NO. 2B

SOURCE LOCATION APPROPRIATOR	CARRIER	USE	GRANT IN CFS/AF	DATE OF PRIORITY	DOCKET/ APP. NUMBER	ANNOA.	FT. NT.
<u>PEBBLE CREEK</u>							
S: 17 T: 20 R: 5E DODGE JOHN WISNIESKI	PUMP	IR	.43	02/21/1984	A 16272		
<u>PEBBLE CREEK TRIB. TO</u>							
S: 17 T: 20 R: 6E DODGE BERNARD NIEWOHNER	PUMP	IR	2.29	02/03/1976	A 13987		
<u>PEBBLE CREEK</u>							
S: 21 T: 20 R: 6E DODGE DANIEL NIEWOHNER	PUMP	IR	2.59	04/17/1985	A 16373		
HARRY J & IRENE SMEAL	PUMP	IR	.50	03/14/1957	A 9347		
S: 28 T: 20 R: 6E DODGE DEAN HELGENBERGER	PUMP	IR	1.04	02/06/1978	A 15178		
S: 27 T: 20 R: 6E DODGE WALTER HOEGEMEYER	PUMP	IR	1.71	05/05/1977	A 14930		#
S: 6 T: 19 R: 7E DODGE ELWOOD & JOANN DAHL JR	PUMP	IR	.46	07/17/1936	A 2589		
S: 5 T: 19 R: 7E DODGE WILLIAM E PETERS	PUMP	IR	.14	08/30/1955	A 8042		
ELWIN DIEDRICHSEN	PUMP	IR	.90	02/01/1955	A 7049		
LEONARD POPPE	PUMP	IR	.83	02/20/1961	A 9890		
<u>ELKHORN RIVER</u>							
S: 4 T: 19 R: 7E DODGE DUANE E MULLER	PUMP	IR	3.80	12/10/1975	A 13903		
S: 3 T: 19 R: 7E DODGE KENNETH J SCHAFFER ET AL	PUMP	IR	3.64	06/29/1976	A 14293		
S: 10 T: 19 R: 7E DODGE ALFRED KASSMEIER	PUMP	IR	3.61	07/17/1978	A 15296		K
S: 11 T: 19 R: 7E DODGE FEDERAL LAND BANK OF OMAHA	PUMP	IR	.50	07/27/1954	A 6498		
HOEGEMEYER ENTERPRISES, INC	PUMP	IR	.96	12/11/1956	A 9028		
S: 13 T: 19 R: 7E DODGE JOSIE E PARKERT ET AL	PUMP	IR	1.68	02/20/1975	A 13432		
S: 12 T: 19 R: 7E DODGE EDGAR & HELEN SCHULENBERG	PUMP	IR	1.50	06/20/1978	A 15281		
KENNETH S NELSON	PUMP	IR	.16	03/05/1957	A 9289		K
S: 17 T: 19 R: 8E DODGE LAWRENCE H & ANONA K MEYER	PUMP	IR	.75	09/09/1976	A 14451		
<u>ELKHORN RIVER TRIB. TO</u>							
S: 9 T: 19 R: 7E DODGE LOWER ELKHORN NRD	SCRIBNER AIRPORT RES.	ST	48.60AF	02/27/1979	A 15422		
S: 17 T: 19 R: 8E DODGE DALE E NELSON	PUMP	IR	.18	03/15/1977	A 14805		
S: 20 T: 19 R: 8E DODGE DALE W SAGER	HOOPER RESERVOIR	ST	5.57AF	03/29/1976	A 14125		

SURFACE WATER RIGHTS DATA
CLAIMS, APPLICATIONS, AND APPROPRIATIONS IN DOWNSTREAM ORDER
DIVISION NO. 2B

SOURCE LOCATION APPROPRIATOR	CARRIER	USE	GRANT IN CFS/AF	DATE OF PRIORITY	DOCKET/ APP NUMBER	ANNOA.	FT. NT.
ELKHORN RIVER							
S: 9 T: 19 R: 8E DODGE HORVATICH INC	PUMP	IR	.88	07/24/1978	A 15301		
OTTO J & WANDA BRABEC	PUMP	IR	.52	05/23/1967	A 11143		
S: 16 T: 19 R: 8E DODGE GEORGE SCHAFFERSMAN	PUMP	IR	1.86	03/11/1977	A 14797		
S: 15 T: 19 R: 8E DODGE LEIGH H HOETFELKER	PUMP	IR	1.33	03/16/1978	A 15206		K
LEIGH H HOETFELKER	PUMP	IR	.29	04/25/1984	A 16290		
LOWELL D GEISLER ET AL	PUMP	IR	3.96	12/13/1971	A 12457		
S: 14 T: 19 R: 8E DODGE LOWELL D GEISLER ET AL	PUMP	IR	.86	12/14/1976	A 14593		
LOGAN CREEK, MIDDLE							
S: 6 T: 28 R: 3E CEDAR CLAY L & VERJEAN M HEYDON	PUMP	IR	1.11	02/15/1977	A 14717		
LOGAN CREEK							
S: 6 T: 28 R: 3E CEDAR DAVID BLOOM	PUMP	IR	.19	08/18/1955	A 7962		
DAVID BLOOM	PUMP	IR	3.91	08/24/1979	A 15584		
DAVID BLOOM	PUMP	IR	.19	08/24/1979	A 15584	A-7962	D
S: 31 T: 29 R: 3E CEDAR CLAIRE HIRSCHMAN	PUMP	IR	.63	10/19/1955	A 8230		
S: 32 T: 29 R: 3E CEDAR LAWRENCE A HEIKES	PUMP	IR	2.20	01/28/1980	A 15615		
RICHARD D ERWIN	PUMP	IR	.71	08/30/1988	A 16703		
PERRIN CREEK							
S: 23 T: 29 R: 2E CEDAR GLADYS ERICKSON ET AL	PUMP	IR	.59	07/22/1949	A 4490		
S: 24 T: 29 R: 2E CEDAR ADELINE SHERER	PUMP	IR	1.78	07/27/1970	A 12035		K
S: 30 T: 29 R: 3E CEDAR WESLEY BLOOM	PUMP	IR	.81	08/29/1968	A 11553		
S: 31 T: 29 R: 3E CEDAR JOHN H PAULSEN	PUMP	IR	2.29	07/09/1976	A 14310		
S: 33 T: 29 R: 3E CEDAR ROY & FRANCES H DICKEY	PUMP	IR	2.16	05/09/1969	A 11701		K
LOGAN CREEK							
S: 10 T: 28 R: 3E CEDAR GALVIN & RATH	PUMP	IR	1.76	02/20/1979	A 15419		K
S: 13 T: 28 R: 3E CEDAR WILLIAM MINER	PUMP	IR	.76	05/23/1955	A 7505		
BAKER CREEK							
S: 13 T: 28 R: 3E CEDAR PHILLIP BLOOM	PUMP	IR	.41	05/23/1955	A 7506		

DEPARTMENT OF WATER RESOURCES

SURFACE WATER RIGHTS DATA
CLAIMS, APPLICATIONS, AND APPROPRIATIONS IN DOWNSTREAM ORDER
DIVISION NO. 2B

SOURCE LOCATION APPROPRIATOR	CARRIER	USE	GRANT IN CFS/AF	DATE OF PRIORITY	DOCKET/ APP NUMBER	ANNOA.	FT. NT.
LOGAN CREEK							
S: 24 T: 28 R: 3E CEDAR LARUE DAHLQUIST	PUMP	IR	1.09	06/14/1972	A 12657		
S: 19 T: 28 R: 4E DIXON MARVIN D & BONNIE A NELSON	PUMP	IR	.43	04/13/1948	A 4244		
MARVIN D & BONNIE A NELSON	PUMP	IR	1.04	12/16/1974	A 13316		
S: 29 T: 28 R: 4E DIXON DONOVAN & MARLYN DAHLQUIST	PUMP	IR	1.48	07/27/1961	A 9960		
S: 28 T: 28 R: 4E DIXON ROY C HANSON	PUMP	IR	2.66	12/17/1974	A 13318		
VERL D CARLSON	PUMP	IR	.99	09/19/1956	A 8842		
S: 27 T: 28 R: 4E DIXON HEITSHUSEN & PAUL	PUMP	IR	.31	09/07/1955	A 8063		K
LOGAN CREEK TRIBUT TO							
S: 9 T: 28 R: 4E DIXON DAVID L ABTS	PUMP	IR	1.31	07/28/1988	A 16691		
LOGAN CREEK							
S: 27 T: 28 R: 4E DIXON JOHN E DALL	PUMP	IR	.85	03/13/1956	A 8417		
MARVIN H MULLER	PUMP	IR	.87	12/17/1974	A 13317		
S: 2 T: 27 R: 4E DIXON RODNEY HENNINGSEN	PUMP	IR	1.47	03/15/1982	A 16079		
MILLIGAN FARMS	PUMP	IR	2.60	05/06/1981	A 15865		K
S: 18 T: 27 R: 5E DIXON PAUL W BENGTONSON	PUMP	IR	2.54	03/16/1957	A 9356		
S: 19 T: 27 R: 5E DIXON KLEIN & SAWKINS	PUMP	IR	1.33	10/16/1968	A 11572		K
LOGAN CREEK SOUTH							
S: 27 T: 26 R: 3E WAYNE DON J KUBIK	PUMP	IR	3.16	08/22/1988	A 16700		
DEER CREEK TRIBUT TO							
S: 33 T: 27 R: 1E WAYNE WAYNE COUNTY COMMISSIONERS	WAYNE COUNTY RESERVOIR	ST	13.70AF	05/22/1981	A 15875		
DEER CREEK							
S: 10 T: 26 R: 3E WAYNE BILL MELLOR	PUMP	IR	1.72	07/12/1985	A 16429		
WALDRON BULL	PUMP	IR		12/30/1988	A 16729		*
LOGAN CREEK SOUTH							
S: 13 T: 26 R: 3E WAYNE ARNOLD ZACH	PUMP	IR	1.80	01/14/1976	A 13937		
S: 8 T: 26 R: 4E WAYNE IVAN FRESE	PUMP	IR	3.48	11/27/1985	A 16465		
DOG CREEK							
S: 15 T: 27 R: 3E WAYNE ORVILLE & ARDENE NELSON	PUMP	IR	1.97	07/26/1956	A 8693		K

SURFACE WATER RIGHTS DATA
CLAIMS, APPLICATIONS, AND APPROPRIATIONS IN DOWNSTREAM ORDER
DIVISION NO. 2B

SOURCE LOCATION APPROPRIATOR	CARRIER	USE	GRANT IN CFS/AF	DATE OF PRIORITY	DOCKET/ APP. NUMBER	ANNOA.	FT. NT.
<u>DOG CREEK</u>							
S: 15 T: 27 R: 3E WAYNE ORVILLE & ARDENE NELSON	PUMP	IR	1.46	09/03/1975	A 13790		
S: 23 T: 27 R: 3E WAYNE RICHARD A BAIER	PUMP	IR	.29	08/24/1967	A 11232		K
S: 26 T: 27 R: 3E WAYNE THELMA DAY	PUMP	IR	1.06	08/12/1955	A 7899		
THELMA DAY	PUMP	IR	.09	01/30/1954	A 5912		
FRED T: 27 R: 3E WAYNE FREDERICK A & JOANN TEMME	PUMP	IR	2.65	09/06/1956	A 8812		K
S: 25 T: 27 R: 3E WAYNE HAROLD G & DORIS S EVANS	PUMP	IR	1.93	09/06/1974	A 13194		
S: 6 T: 26 R: 4E WAYNE KENNETH & MABEL BECKMAN	PUMP	IR	.62	07/19/1976	A 14329		
KENNETH & MABEL BECKMAN	PUMP	IR	.33	08/15/1936	A 2613		K
<u>LOGAN CREEK, SOUTH</u>							
S: 35 T: 27 R: 4E DIXON ROBERT A JONES	PUMP	IR	3.32	04/08/1981	A 15834		
<u>LOGAN CREEK</u>							
S: 3 T: 26 R: 5E WAYNE MAURICE OLSON	PUMP	IR	.18	11/10/1955	A 8248		K
S: 11 T: 26 R: 5E THURSTON ERNEST G MALMSTROM	PUMP	IR	.93	07/28/1976	A 14353		
BRICIE B NICHOLSON	PUMP	IR	3.16	03/22/1976	A 14109		
S: 14 T: 26 R: 5E THURSTON KENNETH B GUSTAFSON	PUMP	IR	2.54	02/14/1968	A 11337		
S: 23 T: 26 R: 5E THURSTON ARTHUR J SUHR	PUMP	IR	1.96	08/19/1974	A 13158		
S: 25 T: 26 R: 5E THURSTON RICHARD & SALINA BRADFORD	PUMP	IR	.49	04/15/1940	A 3135		
S: 5 T: 25 R: 6E THURSTON HEYNE & CHRISTIANSEN	PUMP	IR	1.03	11/20/1956	A 8988		
S: 16 T: 25 R: 6E THURSTON DON R GLISSMAN	PUMP	IR	.96	08/02/1955	A 7858		#
S: 5 T: 24 R: 7E CUMING BETTY A LAMPLLOT	PUMP	IR	1.47	10/23/1956	A 8928		
WANDA S WEBSTER	PUMP	IR	1.26	08/10/1955	A 7888		
S: 15 T: 24 R: 7E CUMING R CHESTER CRAFF ESTATE	PUMP	IR	1.02	06/24/1948	A 4297		
JOHN A ROSS	PUMP	IR	.76	05/04/1937	A 2739		
S: 22 T: 24 R: 7E CUMING LILLIE MEYER	PUMP	IR	.42	03/09/1937	A 2712		K
JACK A SOLL	PUMP	IR	2.39	09/17/1974	A 13207		
BEUHLA LARSON	PUMP	IR	.52	09/12/1939	A 2963	R P-370	K
S: 23 T: 24 R: 7E CUMING PHYLLIS E BECK	PUMP	IR	.35	08/04/1939	A 2947		

SURFACE WATER RIGHTS DATA
CLAIMS, APPLICATIONS, AND APPROPRIATIONS IN DOWNSTREAM ORDER
DIVISION NO. 2B

SOURCE LOCATION APPROPRIATOR	CARRIER	USE	GRANT IN CFS/AF	DATE OF PRIORITY	DOCKET/ APP. NUMBER	ANNOA.	FT. NT.
<u>LOGAN CREEK</u>							
S: 26 T: 24 R: 7E CUMING							
DALE NELSON	PUMP	IR	.93	04/03/1978	A 15225		
PERRY L MEYER	PUMP	IR	1.33	07/27/1936	A 2599		
JORDON & WITTE	PUMP	IR	1.21	04/24/1978	A 15243		
HERBERT RONNENKAMP	PUMP	IR	.26	12/26/1936	A 2675		
S: 25 T: 24 R: 7E CUMING							
LORENZ RONNENKAMP	PUMP	IR	1.96	04/18/1957	A 9459		
S: 33 T: 24 R: 8E BURT							
EMIL KJELDGAARD	PUMP	IR	2.07	12/30/1976	A 14619		
VERNON M BRASCH	PUMP	IR	1.40	01/29/1957	A 9148		
S: 26 T: 23 R: 8E BURT							
HAROLD APPLEBY	PUMP	IR	1.48	11/12/1974	A 13267		
WILLIAM A & GLORIA H RIECKEN	PUMP	IR	2.70	10/17/1974	A 13238		
S: 14 T: 23 R: 8E BURT							
HARVEY BRAY INC	PUMP	IR	1.42	06/11/1986	A 16495		
S: 35 T: 23 R: 8E BURT							
JOHN RONNFELDT	PUMP	IR	1.91	06/14/1955	A 7654		
<u>LOGAN CREEK, TRIB. TO</u>							
S: 3 T: 22 R: 8E BURT							
LOWER ELKHORN NRD, ET AL	MCKENZIE RESERVOIR	ST	71.50AF	08/31/1982	A 16146		
<u>LOGAN CREEK</u>							
S: 26 T: 22 R: 8E BURT							
ELWOOD E JOHNSON ET AL	PUMP	IR	.32	07/26/1954	A 6488		K
S: 11 T: 21 R: 8E BURT							
LEON E LANGEMEIER	PUMP	IR	.64	07/30/1954	A 6518		K
HOWARD FORD	PUMP	IR	2.10	12/03/1976	A 14574		
S: 14 T: 21 R: 8E BURT							
R J KRUSE & SONS INC	PUMP	IR	1.15	06/27/1988	A 16673		
S: 22 T: 21 R: 8E BURT							
ANNA J KERL	PUMP	IR	.82	01/21/1975	A 13366		
ANNA J KERL	PUMP	IR	.38	07/19/1979	A 15527		
S: 34 T: 21 R: 8E BURT							
DEAN G ELLERMEIER	PUMP	IR	2.73	02/11/1975	A 13398		
DUANE E MULLER	PUMP	IR	1.31	07/23/1970	A 12022		
S: 3 T: 20 R: 8E DODGE							
BOWMAN FARMS, INC	PUMP	IR	2.23	08/12/1976	A 14389		
BOWMAN FARMS, INC	PUMP	IR	.14	08/26/1936	A 2624		
<u>DRY CREEK</u>							
S: 33 T: 21 R: 8E BURT							
HORVATICH INC	PUMP	IR	2.86	03/21/1988	A 16628		
<u>LOGAN CREEK</u>							
S: 9 T: 20 R: 8E DODGE							
WEITZENKAMP FARMS, INC	PUMP	IR	2.81	12/24/1975	A 13920		

SURFACE WATER RIGHTS DATA
CLAIMS, APPLICATIONS, AND APPROPRIATIONS IN DOWNSTREAM ORDER
DIVISION NO. 2B

SOURCE LOCATION APPROPRIATOR	CARRIER	USE	GRANT IN CFS/AF	DATE OF PRIORITY	DOCKET/ APP. NUMBER	ANNOA.	FT. NT.
LOGAN CREEK							
S: 10 T: 20 R: 8E DODGE							
LOIS A BOWMAN	PUMP	IR	2.48	09/05/1975	A 13794		
BOWMAN FARMS, INC	PUMP	IR	.06	08/24/1981	A 15969		K
BOWMAN FARMS, INC	PUMP	IR	1.03	08/09/1976	A 14382		
BOWMAN FARMS, INC	PUMP	IR	1.66	09/15/1976	A 14462		#
S: 16 T: 20 R: 8E DODGE							
LOIS A BOWMAN	PUMP	IR	.49	09/05/1975	A 13794	T-29	
CHRISTOF MEYER	PUMP	IR	.57	07/24/1936	A 2595		K
LAWRENCE H MEYER	PUMP	IR	1.35	03/16/1948	A 4233		
WEITZENKAMP FARMS, INC	PUMP	IR	1.96	01/21/1976	A 13953		
ARTHUR J SUHR	PUMP	IR	2.81	04/23/1976	A 14190		
S: 20 T: 20 R: 8E DODGE							
LEONARD G HAVEKOST	PUMP	IR	.86	04/08/1982	A 16085		
S: 32 T: 20 R: 8E DODGE							
IRIS L SCHOLE	PUMP	IR	.38	07/24/1936	A 2596		
IRIS L SCHOLE	PUMP	IR	.64	11/05/1956	A 8953		
S: 33 T: 20 R: 8E DODGE							
HAROLD J MEYER	PUMP	IR	.64	06/21/1956	A 8637		
S: 32 T: 20 R: 8E DODGE							
BERNHARD L & NORMA SCHOLE	PUMP	IR	.29	09/06/1956	A 8809		
S: 33 T: 20 R: 8E DODGE							
HOEGERMEYER TRUST	PUMP	IR	.69	08/17/1936	A 2615		
S: 4 T: 19 R: 8E DODGE							
NINA W ANDERSEN	PUMP	IR	.99	08/03/1970	A 12041		
STEVEN LANGEMEIER	PUMP	IR	1.23	07/01/1987	A 16564		
S: 11 T: 19 R: 8E DODGE							
GILBERT STOCKFLETH	PUMP	IR	3.43	10/25/1976	A 14520		
ELKHORN RIVER							
S: 13 T: 19 R: 8E DODGE							
DONNA SCHAFERSMAN	PUMP	IR	.40	02/27/1976	A 14064		
S: 24 T: 19 R: 8E DODGE							
GEORGE SCHAFERSMAN	PUMP	IR	1.71	09/15/1976	A 14465		
LARRY E WULF	PUMP	IR	2.35	06/12/1970	A 11968		
CLARK CREEK							
S: 6 T: 19 R: 9E DODGE							
KRIETE FARMS, INC	PUMP	IR	3.61	09/05/1975	A 13795		
KRIETE FARMS, INC	KRIETE RESERVOIR	ST	4.41AF	03/18/1982	A 16080		
KRIETE RESERVOIR							
S: 6 T: 19 R: 9E DODGE							
KRIETE FARMS, INC	PUMP	SI		03/18/1982	A 16081	A-13795	
KRIETE FARMS, INC	PUMP	SO		05/20/1985	A 16383		
ELKHORN RIVER							
S: 31 T: 19 R: 9E DODGE							
CHARLES A & JUNE L TIMM	PUMP	IR	1.92	11/08/1973	A 12958		

SURFACE WATER RIGHTS DATA
CLAIMS, APPLICATIONS, AND APPROPRIATIONS IN DOWNSTREAM ORDER
DIVISION NO. 2B

SOURCE LOCATION APPROPRIATOR	CARRIER	USE	GRANT IN CFS/AF	DATE OF PRIORITY	DOCKET/ APP. NUMBER	ANNOT.	FT. NT.
<u>MAPLE CREEK, MIDDLE FORK</u> S: 1 T: 20 R: 2E COLFAX OLGA MARES	PUMP	IR	1.02	07/22/1976	A 14337		
<u>MAPLE CREEK, MIDDLE FORK, TRIB. TO</u> S: 28 T: 21 R: 3E STANTON JOSEPH W KUCERA	KUCERA RESERVOIR	ST	84.20AF	04/29/1971	A 12241		
<u>KUCERA RESERVOIR</u> S: 28 T: 21 R: 3E STANTON JOSEPH W KUCERA	PUMP	SO		03/27/1974	A 13008		
<u>MAPLE CREEK, MIDDLE FORK</u> S: 15 T: 20 R: 3E COLFAX JOSEPH G & ANNA KRATOCHVIL	PUMP	IR	.13	07/26/1968	A 11514		K
S: 31 T: 19 R: 4E COLFAX FRANK P & JOHN J NEESEN	PUMP	IR	.94	07/26/1972	A 12694		
S: 5 T: 18 R: 4E COLFAX EDWARD, FRANK, & JOHN NEESEN	PUMP	IR	2.11	07/17/1975	A 13656		
LOUANA M NEESEN	PUMP	IR	.70	07/13/1979	A 15522		
<u>DRY CREEK, TRIB. TO</u> S: 25 T: 19 R: 2E COLFAX RICHARD J TERNES	TERNES RESERVOIR	ST	24.80AF	02/21/1975	A 13435		
<u>TERNES RESERVOIR</u> S: 25 T: 19 R: 2E COLFAX RICHARD J TERNES	PUMP	SO		04/08/1975	A 13540		
<u>DRY CREEK, TRIB. TO</u> S: 25 T: 19 R: 2E COLFAX COLFAX COUNTY COMMISSIONERS	SAYERS-VOTRUBA RESERVOIR	ST	21.00AF	07/14/1986	A 16504		
<u>DRY CREEK</u> S: 11 T: 18 R: 3E COLFAX RONALD J KREJCI	PUMP	IR	1.86	11/22/1974	A 13284		
<u>MAPLE CREEK, MIDDLE FORK</u> S: 16 T: 18 R: 4E COLFAX JOHN E HIGGINS JR	PUMP	IR	.14	06/09/1954	A 6361		
S: 15 T: 18 R: 4E COLFAX HELEN GERNY	PUMP	IR	2.60	03/04/1987	A 16545		
S: 13 T: 18 R: 4E COLFAX EHERNBERGER FARMS INC (GERALD)	PUMP	IR	.87	05/26/1976	A 14236		K
<u>MAPLE CREEK, EAST FORK</u> S: 24 T: 21 R: 3E STANTON STANLEY J SVITAK	PUMP	IR	.81	02/24/1961	A 9892		
S: 25 T: 21 R: 3E STANTON STANLEY J SINDELAR	PUMP	IR	.69	07/09/1958	A 9631		
S: 10 T: 19 R: 4E COLFAX KENNETH HUNKE	PUMP	IR	.45	06/21/1972	A 12667		
S: 26 T: 19 R: 4E COLFAX EUGENE ROBERTSON	PUMP	IR	1.91	06/11/1986	A 16496		

SURFACE WATER RIGHTS DATA
CLAIMS, APPLICATIONS, AND APPROPRIATIONS IN DOWNSTREAM ORDER
DIVISION NO. 2B

SOURCE LOCATION APPROPRIATOR	CARRIER	USE	GRANT IN CFS/AF	DATE OF PRIORITY	DOCKET/ APP. NUMBER	ANNOA.	FT. NT.
<u>MAPLE CREEK</u>							
S: 04 T: 18 R: 5E DODGE G F E FARMS	PUMP	IR	2.29	03/08/1984	A 16282		
S: 03 T: 18 R: 5E DODGE JAMES R MINARICK	PUMP	IR	2.06	02/23/1984	A 16274		
<u>MAPLE CREEK TRIB. TO</u>							
S: 6 T: 18 R: 7E DODGE JACK F PAULSON	PAULSON-GLODOWSKI RES.	ST	33.30AF	04/24/1972	A 12607		#
<u>MAPLE CREEK</u>							
S: 11 T: 18 R: 8E DODGE VOGEL & RINE	PUMP	IR	.34	04/05/1967	A 11092		
S: 7 T: 18 R: 9E DODGE MOREHOUSE FARMS	PUMP	IR	1.57	05/26/1976	A 14237		
<u>ELKHORN RIVER</u>							
S: 17 T: 18 R: 9E WASHINGTON DELFOED J H BRANDT	PUMP	IR	3.43	03/04/1976	A 14080		
<u>BUTTERMILK CREEK</u>							
S: 16 T: 18 R: 9E WASHINGTON BILL A STEAVENSON	STEAVENSON RESERVOIR	ST	49.50AF	08/24/1978	A 15330		
<u>ELKHORN RIVER</u>							
S: 20 T: 18 R: 9E DODGE PAUL B CHRISTENSEN	PUMP	IR	3.14	03/22/1976	A 14110		
S: 29 T: 18 R: 9E DODGE ISABELLA D SCHNEIDER TRUST	PUMP	IR	.81	05/10/1940	A 3155		
ISABELLA D SCHNEIDER TRUST	PUMP	IR	1.42	02/02/1977	A 14680		
S: 33 T: 18 R: 9E WASHINGTON CLIFFORD L TAYLOR	PUMP	IR	2.67	11/26/1956	A 9001		
S: 4 T: 17 R: 9E DODGE CURTIS W SCHMIDT	PUMP	IR	.86	03/14/1958	A 9601		
<u>TROUBLE CREEK</u>							
S: 29 T: 18 R: 8E DODGE LOWER PLATTE NORTH NRD	TROUBLE CREEK RESERVOIR	ST	447.00AF	04/18/1984	A 16287		
<u>BRUSH CREEK</u>							
S: 18 T: 18 R: 7E DODGE ARTHUR BEHRENS	BEHRENS RESERVOIR	ST	50.70AF	03/08/1976	A 14084		
<u>ELKHORN RIVER TRIB. TO</u>							
S: 31 T: 18 R: 9E DODGE EUGENE D DIERS ESTATE	PUMP	IR	1.91	08/25/1954	A 6637		
<u>ELKHORN RIVER</u>							
S: 3 T: 17 R: 9E WASHINGTON DOUGLAS F & ELAINE M STEENBLOCK	PUMP	IR	2.14	02/04/1976	A 13989		
S: 11 T: 17 R: 9E WASHINGTON KEITH HINDMARSH	PUMP	IR	4.17	03/03/1976	A 14078		
S: 14 T: 17 R: 9E WASHINGTON CHARLES E & DONNA J CHAPPELEAR	PUMP	IR	.71	07/07/1976	A 14302		

SURFACE WATER RIGHTS DATA
CLAIMS, APPLICATIONS, AND APPROPRIATIONS IN DOWNSTREAM ORDER
DIVISION NO. 2B

SOURCE LOCATION APPROPRIATOR	CARRIER	USE	GRANT IN CFS/AF	DATE OF PRIORITY	DOCKET/ APP. NUMBER	ANNOA.	FT. NT.
<u>ELKHORN RIVER</u>							
S: 13 T: 17 R: 9E WASHINGTON	PUMP	IR	.52	04/13/1956	A 8472		
LEE B NIELSEN	PUMP	IR	.17	03/11/1957	A 9324		
LEE B NIELSEN							
<u>BELL CREEK</u>							
S: 34 T: 22 R: 9E BURT	PUMP	IR	2.66	07/24/1975	A 13678		
GILBERT & HILDUR E ISAACSON							
S: 2 T: 21 R: 9E BURT	PETERSON RESERVOIR	ST	11.92AF	09/16/1976	A 14467		
ROGER & ELAINE PETERSON	PUMP	IR	1.61	07/22/1976	A 14339		
ROGER PETERSON							
<u>CRAIG CREEK</u>							
S: 2 T: 21 R: 9E BURT	PUMP	IR	1.24	01/23/1976	A 13958		
ROGER PETERSON							
<u>PETERSON RESERVOIR</u>							
S: 2 T: 21 R: 9E BURT	PUMP	SI		09/16/1976	A 14468	A-13958	
ROGER & ELAINE PETERSON	PUMP	SI		09/16/1976	A 14468	A-14339	
ROGER & ELAINE PETERSON							
<u>BELL CREEK</u>							
S: 23 T: 21 R: 9E BURT	PUMP	IR	5.24	07/18/1966	A 10889		
ERIKSEN BROTHERS	PUMP	IR	7.17	04/03/1967	A 11088		
ERIKSEN BROTHERS							
S: 34 T: 21 R: 9E BURT	PUMP	IR	3.31	07/12/1966	A 10881		
LEONARD G ERIKSEN							
S: 11 T: 20 R: 9E BURT	PUMP	IR	3.16	01/29/1976	A 13972		
BROMM CATTLE COMPANY, INC	PUMP	IR	.97	07/14/1966	A 10885		
MICHAEL F & DEBORAH J KENNEDY							
S: 26 T: 20 R: 9E WASHINGTON	PUMP	IR	.76	05/08/1975	A 13575		
RUSSELL LANG	PUMP	IR	1.71	03/31/1964	A 10339		
RICHARD THOMPSON							
S: 35 T: 20 R: 9E WASHINGTON	PUMP	IR	2.71	12/16/1974	A 13315		
HARLAN & DELMAR RUWE							
S: 11 T: 19 R: 9E WASHINGTON	PUMP	IR	1.14	03/12/1975	A 13470		
RASMUSSEN FEED LOTS, INC							
S: 14 T: 19 R: 9E WASHINGTON	PUMP	IR	3.31	07/07/1972	A 12682		
DAVID RASMUSSEN							
<u>BELL CREEK, TRIB. TO</u>							
S: 11 T: 19 R: 9E WASHINGTON	RASMUSSEN RESERVOIR	ST	27.60AF	03/12/1975	A 13469		
RASMUSSEN FEED LOTS, INC							
<u>RASMUSSEN RESERVOIR</u>							
S: 11 T: 19 R: 9E WASHINGTON	PUMP	SO		02/19/1976	A 14043		
RASMUSSEN FEED LOTS, INC	PUMP	SI		02/19/1976	A 14043	A-12682	
RASMUSSEN FEED LOTS, INC	PUMP	SI		02/19/1976	A 14043	A-13470	
RASMUSSEN FEED LOTS, INC							

SURFACE WATER RIGHTS DATA
CLAIMS, APPLICATIONS, AND APPROPRIATIONS IN DOWNSTREAM ORDER
DIVISION NO. 2B

SOURCE LOCATION APPROPRIATOR	CARRIER	USE	GRANT IN CFS/AF	DATE OF PRIORITY	DOCKET/APP. NUMBER	ANNOT.	FT. NT.
BELL CREEK							
S: 13 T: 19 R: 9E WASHINGTON							
RODNEY RABE	PUMP	IR	1.86	03/05/1985	A 16362		
RODNEY RABE	PUMP	IR	2.26	07/22/1988	A 16688		
BUCKEYE CREEK							
S: 26 T: 19 R: 9E WASHINGTON							
HAROLD TIMM	PUMP	IR	3.37	06/24/1988	A 16670		
BELL CREEK							
S: 36 T: 19 R: 9E WASHINGTON							
LUTHER MONKE	PUMP	IR	2.46	08/28/1963	A 10237		
ROBERT MONKE	PUMP	IR	1.67	04/08/1974	A 13015		
S: 1 T: 18 R: 9E WASHINGTON							
LARRY MORAVEC	PUMP	IR	3.08	03/31/1964	A 10338		
LARRY MORAVEC	PUMP	IR	.66	08/22/1979	A 15570		
S: 12 T: 18 R: 9E WASHINGTON							
HARVEY HILGENKAMP	PUMP	IR	.50	11/07/1963	A 10257		
HARVEY HILGENKAMP	PUMP	IR	.57	06/12/1978	A 15275		
S: 24 T: 18 R: 9E WASHINGTON							
MARTIN C STORK	PUMP	IR	.73	09/10/1974	A 13197		K
BELL CREEK, LITTLE							
S: 32 T: 19 R: 10E WASHINGTON							
HOWARD H PETERSEN	PUMP	IR	1.79	08/05/1974	A 13130		
S: 5 T: 18 R: 10E WASHINGTON							
ANSEL & STEVAN A ANDERSEN	PUMP	IR	2.23	08/27/1975	A 13772		
S: 7 T: 18 R: 10E WASHINGTON							
GARY HILGENKAMP	PUMP	IR	2.18	02/07/1977	A 14685		
BELL CREEK, LITTLE, TRIB. TO							
S: 9 T: 18 R: 10E WASHINGTON							
HANSEL W VOGT	PUMP	IR	1.34	07/25/1975	A 13681		
S: 17 T: 18 R: 10E WASHINGTON							
OSCAR W SCHEER & SON	PUMP	IR	2.21	01/11/1971	A 12137		
BROWN CREEK, TRIB. TO							
S: 9 T: 18 R: 9E WASHINGTON							
ELEANOR A HARMON	PUMP	IR	1.79	07/23/1974	A 13099		
BROWN CREEK							
S: 10 T: 18 R: 9E WASHINGTON							
C RAY HARMON	PUMP	IR	1.27	07/23/1974	A 13100		
ELKHORN RIVER							
S: 30 T: 17 R: 10E DODGE							
RONALD F BAUERMEISTER	PUMP	IR	1.91	01/26/1976	A 13959		
S: 31 T: 17 R: 10E DODGE							
RONALD F BAUERMEISTER	PUMP	IR	2.34	12/23/1974	A 13329		
ESTHER BOWERS	PUMP	IR	.54	12/29/1980	A 15743		
S: 32 T: 17 R: 10E WASHINGTON							
JACK G BRAUNER	PUMP	IR	.70	03/13/1957	A 9339		

DEPARTMENT OF WATER RESOURCES

SURFACE WATER RIGHTS DATA
CLAIMS, APPLICATIONS, AND APPROPRIATIONS IN DOWNSTREAM ORDER
DIVISION NO. 2B

SOURCE LOCATION APPROPRIATOR	CARRIER	USE	GRANT IN CFS/AF	DATE OF PRIORITY	DOCKET/ APP. NUMBER	ANNOA.	FT. NT.
<u>FLKHORN RIVER</u>							
S: 32 T: 17 R: 10E WASHINGTON BRAWNER & DIERKS	PUMP	IR	.22	03/31/1977	A 14880		
HELEN GRABOW	PUMP	IR	.57	04/08/1975	A 13539		
<u>RAWHIDE CREEK, TRIB. TO</u>							
S: 26 T: 17 R: 9E DODGE HARVIN C & JOYCE I PETERSEN	PUMP	IR	3.11	07/31/1961	A 9962		
<u>RAWHIDE CREEK</u>							
S: 26 T: 17 R: 9E DODGE LOIS M MCCARTNEY	PUMP	IR	3.68	04/27/1955	A 7411		
<u>RAWHIDE CREEK, TRIB. TO</u>							
S: 27 T: 17 R: 9E DODGE HAZEL R KEENE	PUMP	IR	3.04	07/17/1981	A 15942		K
<u>RAWHIDE CREEK</u>							
S: 31 T: 17 R: 10E DODGE DONALD J VENCIL	PUMP	IR	.53	10/07/1980	A 15721		
S: 5 T: 16 R: 10E DOUGLAS HOFFMAN & WOLLEN	PUMP	IR	1.28	07/09/1981	A 15921		K
ELMER ZEIS	PUMP	IR	.88	03/23/1971	A 12192		
<u>RAWHIDE CREEK, TRIB. TO</u>							
S: 6 T: 16 R: 10E DOUGLAS HOFFMAN & HOFFMAN	PUMP	IR	1.03	08/31/1981	A 15973		K
<u>RAWHIDE CREEK</u>							
S: 8 T: 16 R: 10E DOUGLAS WARNER W MILLER	PUMP	IR	.44	01/31/1956	A 8338		
S: 17 T: 16 R: 10E DOUGLAS JOHN D & BENJAMIN F EWING	PUMP	IR	.46	08/07/1936	A 2606		
S: 16 T: 16 R: 10E DOUGLAS JOHN D & BENJAMIN F EWING	PUMP	IR	2.26	03/04/1957	A 9284		
<u>FLKHORN RIVER</u>							
S: 28 T: 16 R: 10E DOUGLAS SUTTON & BROWN	PUMP	IR	3.59	09/08/1976	A 14446		#
S: 23 T: 15 R: 10E DOUGLAS SANITARY & IMPROVEMENT DIST 177 OF DOUGLAS COUNTY	FISHING LAKE	ST	39.30AF	03/03/1981	A 15776		
SANITARY & IMPROVEMENT DIST 177 OF DOUGLAS COUNTY	BOATING LAKE	ST	284.80AF	05/27/1980	A 15654		
S: 16 T: 14 R: 10E SARPY LAURA E ALLBERY	PUMP	IR	1.36	02/11/1975	A 13397		
<u>SALT CREEK, OLIVE BRANCH, TRIB. TO</u>							
S: 31 T: 8 R: 5E LANCASTER LOWER PLATTE SOUTH NRD	SALT CREEK RESERVOIR 27-A	ST	215.30AF	01/10/1968	A 11311		
LOWER PLATTE SOUTH NRD	SALT CREEK RESERVOIR 27-B	ST	78.80AF	05/15/1968	A 11424		
<u>SALT CREEK, OLIVE BRANCH</u>							
S: 7 T: 7 R: 5E LANCASTER LOWER PLATTE SOUTH NRD	SALT CREEK RESERVOIR 27-C	ST	128.90AF	05/15/1968	A 11425		

SURFACE WATER RIGHTS DATA
CLAIMS, APPLICATIONS, AND APPROPRIATIONS IN DOWNSTREAM ORDER
DIVISION NO. 2B

SOURCE LOCATION APPROPRIATOR	CARRIER	USE	GRANT IN CFS/AF	DATE OF PRIORITY	DOCKET/ APP. NUMBER	ANNOA. FT. NT.
<u>SALT CREEK, OLIVE BRANCH, TRIB. TO</u>						
S: 20 T: 7 R: 5E LANCASTER GAME & PARKS COMMISSION	TEAL RESERVOIR	ST	152.38AF	02/06/1964	A 10302	
S: 32 T: 8 R: 5E LANCASTER LOWER PLATTE SOUTH NRD	SALT CREEK RESERVOIR 26-A	ST	220.70AF	01/10/1968	A 11310	
S: 10 T: 7 R: 5E LANCASTER GAME & PARKS COMMISSION	OLIVE BRANCH RESERVOIR	ST	1410.00AF	11/06/1962	A 10120	
S: 3 T: 7 R: 5E LANCASTER LOWER PLATTE SOUTH NRD	SALT CREEK RESERVOIR 25-A	ST	245.10AF	05/15/1968	A 11423	
S: 11 T: 7 R: 5E LANCASTER LOWER PLATTE SOUTH NRD	UPPER SALT RESERVOIR 14-1	ST	29.80AF	07/09/1985	A 16417	
<u>SALT CREEK, OLIVE BRANCH</u> S: 11 T: 7 R: 5E LANCASTER RAYMOND H WELLS	PUMP	IR	1.21	03/16/1967	A 11076	
<u>SALT CREEK, OLIVE BRANCH, TRIB. TO</u>						
S: 13 T: 7 R: 5E LANCASTER LOWER PLATTE SOUTH NRD	UPPER SALT RESERVOIR 14-A	ST	59.80AF	07/09/1985	A 16416	
S: 19 T: 7 R: 6E LANCASTER LOWER PLATTE SOUTH NRD	UPPER SALT RESERVOIR 13-A	ST	57.00AF	07/09/1985	A 16424	
S: 7 T: 7 R: 6E LANCASTER LOWER PLATTE SOUTH NRD	UPPER SALT RESERVOIR 13-B	ST	51.30AF	07/09/1985	A 16415	
<u>SALT CREEK, OLIVE BRANCH</u> S: 5 T: 7 R: 6E LANCASTER FREDA A RELLER	PUMP	IR	.29	04/13/1954	A 6177	K
<u>SALT CREEK, NORTH BRANCH, TRIB. TO</u>						
S: 11 T: 8 R: 5E LANCASTER LOWER PLATTE SOUTH NRD	UPPER SALT RESERVOIR 23-B	ST	58.40AF	07/09/1985	A 16419	
<u>SALT CREEK, NORTH BRANCH</u> S: 30 T: 8 R: 6E LANCASTER GAME & PARKS COMMISSION	BLUESTEM RESERVOIR	ST	3200.00AF	03/01/1962	A 10025	
<u>SALT CREEK, SPRING BRANCH</u>						
S: 20 T: 7 R: 6E LANCASTER LOWER PLATTE SOUTH NRD	SALT CREEK RESERVOIR 6-A	ST	53.90AF	04/04/1966	A 10820	
<u>SALT CREEK, SPRING BRANCH, TRIB. TO</u>						
S: 21 T: 7 R: 6E LANCASTER HARRY A E MIKKLESON ET AL	MEADOWLAKE RES. NO. 1	ST	99.10AF	03/29/1973	A 12844	
S: 16 T: 7 R: 6E LANCASTER LOWER PLATTE SOUTH NRD	UPPER SALT RESERVOIR 5-7	ST	41.70AF	07/09/1985	A 16407	
S: 16 T: 7 R: 6E LANCASTER LOWER PLATTE SOUTH NRD	UPPER SALT RESERVOIR 5-A	ST	41.60AF	07/09/1985	A 16406	
S: 21 T: 7 R: 6E LANCASTER LOWER PLATTE SOUTH NRD	UPPER SALT RESERVOIR 5-9	ST	23.70AF	07/09/1985	A 16408	
<u>SALT CREEK</u> S: 33 T: 8 R: 6E LANCASTER MARGARET W THOMPSON	PUMP	IR	1.59	03/25/1968	A 11383	

DEPARTMENT OF WATER RESOURCES

SURFACE WATER RIGHTS DATA
CLAIMS, APPLICATIONS, AND APPROPRIATIONS IN DOWNSTREAM ORDER
DIVISION NO. 2B

SOURCE LOCATION APPROPRIATOR	CARRIER	USE	GRANT IN CFS/AF	DATE OF PRIORITY	DOCKET/ APP NUMBER	ANNOA.	FT. NT.
<u>SALT CREEK</u> S: 34 T: 8 R: 6E LANCASTER J CARL SITTLER ESTATE	PUMP	1R	.28	09/04/1953	A 5542		K
<u>LINN CREEK</u> S: 34 T: 8 R: 6E LANCASTER LYLE J VERGITH	VERGITH RESERVOIR	ST	15.60AF	08/15/1955	A 7908		
<u>WITTSTRUCK CREEK</u> S: 8 T: 8 R: 6E LANCASTER LOWER PLATTE SOUTH NRD	WITTSTRUCK CREEK RESERVOIR 16-A	ST	87.55AF	04/04/1966	A 10822		
<u>WITTSTRUCK CREEK, TRIB TO</u> S: 20 T: 8 R: 6E LANCASTER LOWER PLATTE SOUTH NRD	WITTSTRUCK CREEK RESERVOIR 17-A	ST	142.50AF	04/04/1966	A 10821		
<u>SALT CREEK</u> S: 24 T: 8 R: 6E LANCASTER CHARLTON F MITCHELL ESTATE	PUMP	1R	.14	03/14/1973	A 12826		K
<u>SALT CREEK, TRIB TO</u> S: 25 T: 8 R: 6E LANCASTER DEPARTMENT OF ROADS	PRINCETON REST AREA LAGOON	ST	.16AF	05/06/1968	A 11410		
<u>SALT CREEK</u> S: 24 T: 8 R: 6E LANCASTER DOOLITTLE & DOOLITTLE TRUST	PUMP	1R	2.93	04/03/1975	A 13525		
<u>SALT CREEK, EAST BRANCH, TRIB TO</u> S: 33 T: 8 R: 8E LANCASTER LOWER PLATTE SOUTH NRD	JAMES DOOLITTLE TRUST	1R	1.07	04/01/1971	A 12202		
<u>SALT CREEK, EAST BRANCH</u> S: 33 T: 8 R: 8E LANCASTER LOWER PLATTE SOUTH NRD	UPPER SALT RESERVOIR 38-3	ST	42.70AF	07/09/1985	A 16422		
<u>SALT CREEK, EAST BRANCH, TRIB TO</u> S: 19 T: 8 R: 8E LANCASTER LOWER PLATTE SOUTH NRD	UPPER SALT RESERVOIR 38-A	ST	121.20AF	07/09/1985	A 16421		
S: 20 T: 8 R: 8E LANCASTER LOWER PLATTE SOUTH NRD	UPPER SALT RESERVOIR 8-A	ST	47.40AF	07/09/1985	A 16409		
S: 18 T: 7 R: 8E LANCASTER SAMUEL VAN PELT	UPPER SALT RESERVOIR 8-B	ST	29.70AF	07/09/1985	A 16410		
S: 8 T: 7 R: 8E LANCASTER LOWER PLATTE SOUTH NRD	VAN PELT RESERVOIR	ST	59.00AF	09/13/1966	A 10949		
S: 6 T: 7 R: 8E LANCASTER GAME & PARKS COMMISSION	UPPER SALT RESERVOIR 10-4	ST	19.30AF	07/09/1985	A 16413		
S: 35 T: 9 R: 7E LANCASTER LOWER PLATTE SOUTH NRD	HEDGEFIELD RESERVOIR	ST	231.39AF	02/06/1964	A 10301		
	UPPER SALT RESERVOIR 19-B	ST	41.60AF	07/09/1985	A 16418		

SURFACE WATER RIGHTS DATA
CLAIMS, APPLICATIONS, AND APPROPRIATIONS IN DOWNSTREAM ORDER
DIVISION NO. 2B

SOURCE LOCATION APPROPRIATOR	CARRIER	USE	GRANT IN CFS/AF	DATE OF PRIORITY	DOCKET/ APP. NUMBER	ANNOA.	FT. NT.
<u>SALT CREEK, EAST BRANCH, TRIB. TO</u> S: 14 T: 8 R: 7E LANCASTER JOHN B BOWERS	PUMP	IR	.61	02/15/1972	A 12507		
S: 12 T: 8 R: 7E LANCASTER LOWER PLATTE SOUTH NRD	UPPER SALT RESERVOIR 9-A	ST	33.90AF	07/09/1985	A 16411		
S: 24 T: 8 R: 7E LANCASTER LOWER PLATTE SOUTH NRD	UPPER SALT RESERVOIR 9-3	ST	34.70AF	07/09/1985	A 16412		
S: 36 T: 8 R: 7E LANCASTER GAME & PARKS COMMISSION	WAGONTRAIN RESERVOIR	ST	2500.00AF	03/01/1962	A 10024		
<u>SALT CREEK, EAST BRANCH</u> S: 2 T: 7 R: 7E LANCASTER RALPH E & IRENE L HARLAN	PUMP	IR	.44	03/09/1956	A 8402		K
<u>VANDERBRINK CREEK, TRIB. TO</u> S: 11 T: 7 R: 7E LANCASTER LOWER PLATTE SOUTH NRD	UPPER SALT RESERVOIR 11-A	ST	54.50AF	07/09/1985	A 16414		
<u>VANDERBRINK CREEK</u> S: 3 T: 7 R: 7E LANCASTER ORVILLE DEBOER	PUMP	IR	1.06	12/03/1956	A 9015		
RALPH E HARLAN	PUMP	IR	.61	07/22/1955	A 7794		
<u>SALT CREEK, EAST BRANCH</u> S: 34 T: 8 R: 7E LANCASTER RALPH E HARLAN	PUMP	IR	.68	07/22/1955	A 7793		K
<u>SALT CREEK, SOUTH BRANCH</u> S: 4 T: 7 R: 7E LANCASTER GAME & PARKS COMMISSION	STAGECOACH RESERVOIR	ST	1900.00AF	11/06/1962	A 10119		
WILLIAM R SCOTT	PUMP	IR	.44	03/06/1963	A 10153		
<u>SALT CREEK, SOUTH BRANCH, TRIB. TO</u> S: 18 T: 7 R: 7E LANCASTER LOWER PLATTE SOUTH NRD	UPPER SALT RESERVOIR 18-9	ST	25.50AF	07/09/1985	A 16425		
<u>SALT CREEK, SOUTH BRANCH</u> S: 4 T: 7 R: 7E LANCASTER WILLIAM R SCOTT	SCOTT RESERVOIR	ST	5.16AF	03/06/1963	A 10154		
<u>SCOTT RESERVOIR</u> S: 4 T: 7 R: 7E LANCASTER WILLIAM R SCOTT	PUMP	SI		03/06/1963	A 10155	A-10153	
<u>SALT CREEK, EAST BRANCH</u> S: 27 T: 8 R: 7E LANCASTER DALE HARLAN	SALT CREEK RESERVOIR 35	ST	55.70AF	07/17/1972	A 12685		
<u>SALT CREEK RESERVOIR 35</u> S: 27 T: 8 R: 7E LANCASTER LOWER PLATTE SOUTH NRD	PUMP	SO		03/18/1977	A 14825		
<u>SALT CREEK, EAST BRANCH, TRIB. TO</u> S: 28 T: 8 R: 7E LANCASTER LOWER PLATTE SOUTH NRD	UPPER SALT RESERVOIR 35-1	ST	23.70AF	07/09/1985	A 16420		

SURFACE WATER RIGHTS DATA
CLAIMS, APPLICATIONS, AND APPROPRIATIONS IN DOWNSTREAM ORDER
DIVISION NO. 2B

SOURCE LOCATION APPROPRIATOR	CARRIER	USE	GRANT IN CFS/AF	DATE OF PRIORITY	DOCKET/ APP. NUMBER	ANNOA.	FT. NT.
<u>SALT CREEK, EAST BRANCH</u>							
S: 20 T: 8 R: 7E LANCASTER ALMA E BRAINARD TRUST	PUMP	IR	.61	01/11/1978	A 15162		K
<u>SALT CREEK</u>							
S: 19 T: 8 R: 7E LANCASTER ARNOLD E SCHAEFFER	PUMP	IR	1.00	02/12/1981	A 15763		
S: 18 T: 8 R: 7E LANCASTER KEN & CAROLYN K MOHR JR	PUMP	IR	.12	07/12/1977	A 15025		#
S: 7 T: 8 R: 7E LANCASTER ROLLIE & ARNOLD E BENTZINGER	PUMP	IR	.95	03/30/1961	A 9921		K
ROLLIE & ARNOLD E BENTZINGER	PUMP	IR	.93	05/24/1962	A 10066		K
<u>SALT CREEK, TRIB. TO</u>							
S: 10 T: 8 R: 7E LANCASTER Q L BENGSTON	HERKIMER LAKE	ST	73.10AF	11/01/1968	A 11584		
<u>SALT CREEK</u>							
S: 6 T: 8 R: 7E LANCASTER MID-AMERICA INVESTMENT CO, INC	PUMP	IR	.44	06/29/1979	A 15509		
S: 1 T: 8 R: 6E LANCASTER WILLIE VERBEEK	PUMP	IR	1.08	08/21/1972	A 12720		
<u>CARDWELL BRANCH</u>							
S: 19 T: 9 R: 6E LANCASTER GAME & PARKS COMMISSION	YANKEE HILL RESERVOIR	ST	2020.00AF	08/26/1964	A 10430		
<u>SALT CREEK</u>							
S: 2 T: 9 R: 6E LANCASTER ROBERT J LITTLE	PUMP	IR	.29	06/08/1966	A 10863		
<u>BEAL SLOUGH, TRIB. TO</u>							
S: 15 T: 9 R: 7E LANCASTER PINE LAKE CORPORATION	PINE LAKE RESERVOIR	ST	167.00AF	03/03/1961	A 9901		
<u>HAINES BRANCH</u>							
S: 8 T: 8 R: 5E LANCASTER JAMES J JURICEK	PUMP	IR	.77	04/06/1967	A 11095		
<u>HOLMES CREEK</u>							
S: 10 T: 9 R: 5E LANCASTER GAME & PARKS COMMISSION	CONESTOGA RESERVOIR	ST	2700.00AF	11/06/1962	A 10121		
<u>HAINES BRANCH</u>							
S: 4 T: 9 R: 6E LANCASTER ADOLPH & VERA PRIESS	PUMP	IR	.81	04/17/1972	A 12591		
ADOLPH & VERA PRIESS	PUMP	ST	.00	04/17/1972	A 12592		
<u>PRIESS RESERVOIR NO. 1</u>							
S: 4 T: 9 R: 6E LANCASTER ADOLPH & VERA PRIESS	PUMP	SI		04/17/1972	A 12593	A-12591	
<u>HAINES BRANCH</u>							
S: 3 T: 9 R: 6E LANCASTER LINCOLN REGIONAL CENTER	PUMP	FW	.04	02/12/1987	A 16540		

SURFACE WATER RIGHTS DATA
CLAIMS, APPLICATIONS, AND APPROPRIATIONS IN DOWNSTREAM ORDER
DIVISION NO. 2B

SOURCE LOCATION APPROPRIATOR	CARRIER	USE	GRANT IN CFS/AF	DATE OF PRIORITY	DOCKET/ APP. NUMBER	ANNOA.	FT. NT.
<u>MIDDLE CREEK NORTH BRANCH TRIB TO</u>							
S: 15 T: 11 R: 4E SEWARD LOWER PLATTE SOUTH NRD	KRIESER RESERVOIR	ST	66.10AF	10/29/1985	A 16459		
<u>MIDDLE CREEK NORTH BRANCH</u>							
S: 25 T: 11 R: 4E SEWARD LEONARD R ROBOTHAM	PUMP	IR	.93	01/23/1979	A 15398		
LEONARD R & PHYLLIS J ROBOTHAM	PUMP	IR	1.48	08/04/1969	A 11759		
S: 31 T: 11 R: 5E LANCASTER NELDA A BRANDT	PUMP	IR	.97	07/28/1975	A 13686		
S: 16 T: 10 R: 5E LANCASTER GAME & PARKS COMMISSION	PAWNEE RESERVOIR	ST	8600.00AF	04/12/1963	A 10176		
HAROLD DEINERT	PUMP	IR	1.68	08/20/1975	A 13747		
<u>MIDDLE CREEK SOUTH BRANCH</u>							
S: 22 T: 10 R: 4E SEWARD GAME & PARKS COMMISSION	TWIN LAKES RESERVOIR	ST	2840.00AF	02/19/1964	A 10308		
S: 28 T: 10 R: 5E LANCASTER ADOLPH PIENING	PUMP	IR	3.98	08/20/1969	A 11773		
S: 21 T: 10 R: 5E LANCASTER BURDETTE PIENING	PUMP	IR	.75	03/05/1970	A 11885		
BURDETTE PIENING	PUMP	IR	.15	12/22/1947	A 4162		
<u>MIDDLE CREEK</u>							
S: 22 T: 10 R: 5E LANCASTER HARVEY DEINERT	PUMP	IR	1.56	04/21/1977	A 14915		
S: 29 T: 10 R: 6E LANCASTER BOARD OF EDUCATIONAL LANDS & FUNDS	PUMP	IR	.03	01/18/1967	A 11021		
BOARD OF EDUCATIONAL LANDS & FUNDS	PUMP	IR	.41	11/08/1976	A 14541		
S: 28 T: 10 R: 6E LANCASTER JOSE SANCHEZ ET AL	PUMP	IR	.13	01/07/1938	A 2823		K
<u>ANTELOPE CREEK</u>							
S: 4 T: 9 R: 7E LANCASTER CITY OF LINCOLN	ANTELOPE CREEK RESERVOIR	ST	1050.00AF	08/28/1961	A 9972		
S: 31 T: 10 R: 7E LANCASTER MICHAEL D COON	PUMP	IR	.01	03/29/1976	A 14126		
<u>OAK CREEK TRIB TO</u>							
S: 4 T: 13 R: 4E BUTLER LOWER PLATTE SOUTH NRD	BUTLER COUNTY RES. 63-A	ST	9.83AF	08/19/1966	A 10935		
S: 8 T: 13 R: 4E BUTLER LOWER PLATTE SOUTH NRD	OAK-MIDDLE RESERVOIR 63-D	ST	64.00AF	03/05/1970	A 11890		
<u>OAK-MIDDLE RESERVOIR 63-D</u>							
S: 8 T: 13 R: 4E BUTLER LOWER PLATTE SOUTH NRD	PUMP	S0		12/15/1982	A 16163		
<u>OAK CREEK TRIB TO</u>							
S: 15 T: 13 R: 4E BUTLER LOWER PLATTE SOUTH NRD	OAK-MIDDLE RESERVOIR 63-C	ST	72.70AF	03/12/1965	A 10565		

SURFACE WATER RIGHTS DATA
CLAIMS, APPLICATIONS, AND APPROPRIATIONS IN DOWNSTREAM ORDER
DIVISION NO. 2B

SOURCE LOCATION APPROPRIATOR	CARRIER	USE	GRANT IN CFS/AF	DATE OF PRIORITY	DOCKET/ APP. NUMBER	ANNOA. FT. NT.
<u>OAK CREEK TRIB. TO</u> S: 20 T: 13 R: 4E BUTLER LOWER PLATTE SOUTH NRD	BUTLER COUNTY RES. 68-A	ST	174.60AF	08/19/1966	A 10936	
S: 21 T: 13 R: 4E BUTLER LOWER PLATTE SOUTH NRD	OAK-MIDDLE RESERVOIR 67-A	ST	54.50AF	07/09/1985	A 16423	
S: 27 T: 13 R: 4E BUTLER JOHN L KOUMA	PUMP	IR	1.69	06/15/1979	A 15493	
S: 29 T: 13 R: 4E BUTLER LOWER PLATTE SOUTH NRD	OAK-MIDDLE RESERVOIR 66-A	ST	75.10AF	06/25/1981	A 15904	
<u>OAK-MIDDLE RESERVOIR 66-A</u> S: 29 T: 13 R: 4E BUTLER LOWER PLATTE SOUTH NRD	PUMP	SO		07/15/1987	A 16571	A-15904
<u>OAK CREEK TRIB. TO</u> S: 11 T: 12 R: 4E SEWARD LOWER PLATTE SOUTH NRD	OAK-MIDDLE RESERVOIR 58-B	ST	70.83AF	03/08/1968	A 11362	
<u>OAK CREEK</u> S: 13 T: 12 R: 4E SEWARD CLYDE B CHMELKA	PUMP	IR	1.04	07/12/1968	A 11486	
<u>PEANUT CREEK TRIB. TO</u> S: 1 T: 12 R: 4E SEWARD LOWER PLATTE SOUTH NRD	PEANUT CREEK RES. 57-A	ST	383.20AF	08/30/1967	A 11238	
S: 12 T: 12 R: 4E SEWARD ERMIN C BENES	PUMP	IR	.79	02/18/1957	A 9216	
<u>PEANUT CREEK</u> S: 18 T: 12 R: 5E LANCASTER HENRY JASA	PUMP	IR	.66	01/18/1971	A 12141	
LEONARD BENES	PUMP	IR	1.69	04/19/1973	A 12860	
<u>OAK CREEK MIDDLE</u> S: 7 T: 12 R: 4E SEWARD LOWER PLATTE SOUTH NRD	OAK-MIDDLE RESERVOIR 87-A	ST	107.30AF	08/30/1967	A 11239	
<u>OAK-MIDDLE RESERVOIR 87-A</u> S: 7 T: 12 R: 4E SEWARD LOWER PLATTE SOUTH NRD	PUMP	SO		03/18/1977	A 14824	
<u>OAK CREEK MIDDLE TRIB. TO</u> S: 6 T: 12 R: 4E SEWARD LOWER PLATTE SOUTH NRD	OAK-MIDDLE RESERVOIR 86-A	ST	87.17AF	03/08/1968	A 11367	
<u>OAK-MIDDLE RESERVOIR 86-A</u> S: 6 T: 12 R: 4E SEWARD LOWER PLATTE SOUTH NRD	PUMP	SO		08/07/1984	A 16321	
<u>OAK CREEK MIDDLE TRIB. TO</u> S: 18 T: 12 R: 4E SEWARD LOWER PLATTE SOUTH NRD	OAK-MIDDLE RESERVOIR 82-B	ST	62.54AF	03/08/1968	A 11365	
<u>OAK-MIDDLE RESERVOIR 82-B</u> S: 7 T: 12 R: 4E SEWARD LOWER PLATTE SOUTH NRD	PUMP	SO		03/18/1977	A 14827	

SURFACE WATER RIGHTS DATA
CLAIMS, APPLICATIONS, AND APPROPRIATIONS IN DOWNSTREAM ORDER
DIVISION NO. 2B

SOURCE LOCATION APPROPRIATOR	CARRIER	USE	GRANT IN CFS/AF	DATE OF PRIORITY	DOCKET/ APP. NUMBER	ANNOA.	FT. NT.
<u>OAK CREEK, MIDDLE</u> S: 8 T: 12 R: 4E SEWARD EDMUND FIALA	PUMP	IR	.81	07/26/1967	A 11211		
<u>OAK CREEK, MIDDLE, TRIB. TO</u> S: 5 T: 12 R: 4E SEWARD LOWER PLATTE SOUTH NRD	OAK-MIDDLE RESERVOIR 84-A	ST	95.85AF	03/08/1968	A 11366		
<u>OAK CREEK, MIDDLE</u> S: 17 T: 12 R: 4E SEWARD GERALD K & K W JOHNSON	PUMP	IR	4.27	05/03/1967	A 11124		
ERVIN & MARGARET ROTH	PUMP	IR	2.36	04/25/1967	A 11113		
S: 20 T: 12 R: 4E SEWARD FLOYD CLARK	CLARK RESERVOIR	ST	.93AF	03/31/1972	A 12573		
<u>OAK CREEK, MIDDLE, TRIB. TO</u> S: 21 T: 12 R: 4E SEWARD LOWER PLATTE SOUTH NRD	OAK-MIDDLE RESERVOIR 81-A	ST	133.05AF	03/08/1968	A 11364		
S: 16 T: 12 R: 4E SEWARD LOWER PLATTE SOUTH NRD	OAK-MIDDLE RESERVOIR 79-A	ST	102.75AF	03/08/1968	A 11363		
<u>OAK CREEK, MIDDLE</u> S: 23 T: 12 R: 4E SEWARD BETTY PLAUTZ	PUMP	IR	1.70	04/20/1967	A 11107		
<u>OAK CREEK, MIDDLE, TRIB. TO</u> S: 27 T: 12 R: 4E SEWARD LOWER PLATTE SOUTH NRD	OAK-MIDDLE RESERVOIR 76-A	ST	101.90AF	07/10/1964	A 10393		
<u>OAK CREEK, MIDDLE</u> S: 26 T: 12 R: 4E SEWARD JOE KOVAR	PUMP	IR	1.83	12/16/1966	A 11000		
S: 25 T: 12 R: 4E SEWARD LARRY HUDKINS	PUMP	IR	2.89	07/17/1968	A 11495		
<u>OAK CREEK, MIDDLE, TRIB. TO</u> S: 35 T: 12 R: 4E SEWARD LOWER PLATTE SOUTH NRD	OAK-MIDDLE RESERVOIR 72-A	ST	177.80AF	08/07/1969	A 11761		
S: 25 T: 12 R: 4E SEWARD LARRY HUDKINS	PUMP	IR	.72	07/17/1968	A 11496		
S: 1 T: 11 R: 4E SEWARD LOWER PLATTE SOUTH NRD	HOUSEL RESERVOIR	ST	7.90AF	10/29/1985	A 16460		
<u>OAK CREEK</u> S: 34 T: 12 R: 5E LANCASTER GAME & PARKS COMMISSION CORPS OF ENGINEERS	BRANCHED OAK RESERVOIR	ST	26000.00AF	02/20/1964	A 10309		
MAE E GRAVES	PUMP	IR	.43	05/19/1956	A 8574	A-8574	D
DANIEL OLSON	PUMP	IR	1.65	09/09/1964	A 10442		
ADOLPH E LANGE	PUMP	IR	2.14	02/08/1966	A 10767		
S: 35 T: 12 R: 5E LANCASTER CALVIN STERNS	PUMP	IR	1.90	03/08/1973	A 12823		
				05/05/1967	A 11129		

DEPARTMENT OF WATER RESOURCES

SURFACE WATER RIGHTS DATA
CLAIMS, APPLICATIONS, AND APPROPRIATIONS IN DOWNSTREAM ORDER
DIVISION NO. 28

SOURCE LOCATION APPROPRIATOR	CARRIER	USE	GRANT IN CFS/AF	DATE OF PRIORITY	DOCKET/ APP. NUMBER	ANNOA.	FT. NT.
<u>OAK CREEK</u>							
S: 2 T: 11 R: 5E LANCASTER STERNS, STERNS, STERNS & STERNS	PUMP	IR	.27	02/03/1954	A 5930		
STERNS, STERNS, STERNS & STERNS	PUMP	IR	.94	08/17/1967	A 11229		
HELEN M SCHAFER	PUMP	IR	2.87	10/10/1972	A 12749		
S: 1 T: 11 R: 5E LANCASTER HEINBIGNER & RIGBY	PUMP	IR	1.84	11/20/1969	A 11824		
JIM J JAKOUBEK	PUMP	IR	.57	10/17/1974	A 13239		
<u>OAK CREEK, NORTH</u>							
S: 9 T: 14 R: 4E BUTLER LOWER PLATTE SOUTH NRD	NORTH OAK RESERVOIR 6-A	ST	218.80AF	02/24/1976	A 14052		
<u>NORTH OAK RESERVOIR 6-A</u>							
S: 9 T: 14 R: 4E BUTLER LOWER PLATTE SOUTH NRD	PUMP	SO		01/23/1982	A 16165		
<u>OAK CREEK, NORTH, TRIB. TO</u>							
S: 17 T: 14 R: 4E BUTLER FRANK KUZELKA	KUZELKA RESERVOIR NO. 1	ST	9.50AF	08/15/1973	A 12922		
FRANK KUZELKA	KUZELKA RESERVOIR NO. 2	ST	39.40AF	11/16/1976	A 14561		
<u>KUZELKA RESERVOIR</u>							
S: 17 T: 14 R: 4E BUTLER FRANK KUZELKA	PUMP	SO		07/18/1977	A 15036		
<u>OAK CREEK, NORTH, TRIB. TO</u>							
S: 16 T: 14 R: 4E BUTLER LOWER PLATTE SOUTH NRD	NORTH OAK RESERVOIR 6-B	ST	146.00AF	02/24/1976	A 14053		
<u>NORTH OAK RESERVOIR 6-B</u>							
S: 16 T: 14 R: 4E BUTLER LOWER PLATTE SOUTH NRD	PUMP	SO		03/18/1977	A 14826		
<u>OAK CREEK, NORTH, TRIB. TO</u>							
S: 22 T: 14 R: 4E BUTLER LOWER PLATTE SOUTH NRD	NORTH OAK RESERVOIR 6-C	ST	276.30AF	10/27/1976	A 14526		
S: 34 T: 14 R: 4E BUTLER LOWER PLATTE SOUTH NRD	NORTH OAK RESERVOIR 6-G	ST	121.90AF	07/27/1977	A 15056		
S: 25 T: 14 R: 4E BUTLER LOWER PLATTE SOUTH NRD	NORTH OAK RESERVOIR 5-F	ST	129.80AF	06/26/1974	A 13056		
S: 14 T: 14 R: 4E BUTLER LOWER PLATTE SOUTH NRD	NORTH OAK RESERVOIR 5-X	ST	210.80AF	01/15/1981	A 15750		
S: 24 T: 14 R: 4E BUTLER BRUCE E & JOYCE M REZAC	PUMP	IR	3.91	11/10/1975	A 13862		
BUTLER COUNTY	KUDLACEK RESERVOIR	ST	10.00AF	08/05/1982	A 16135		
<u>OAK CREEK, NORTH</u>							
S: 29 T: 14 R: 5E SAUNDERS JOHN BOHAC	PUMP	IR	1.49	11/27/1956	A 9003		
<u>HUNTERS SLOUGH</u>							
S: 20 T: 14 R: 5E SAUNDERS LOWER PLATTE SOUTH NRD	NORTH OAK RESERVOIR 4-A	ST	904.20AF	10/24/1978	A 15354		

SURFACE WATER RIGHTS DATA
CLAIMS, APPLICATIONS, AND APPROPRIATIONS IN DOWNSTREAM ORDER
DIVISION NO. 2B

SOURCE LOCATION APPROPRIATOR	CARRIER	USE	GRANT IN CFS/AF	DATE OF PRIORITY	DOCKET/ APP. NUMBER	ANNOA.	FT. NT.
<u>HUNTERS SLOUGH</u> S: 29 T: 14 R: 5E SAUNDERS JULIUS HELLERICH	PUMP	IR	.60	07/27/1977	A 15055		
<u>OAK CREEK, NORTH</u> S: 32 T: 14 R: 5E SAUNDERS GENE A REZAC	PUMP PUMP	IR IR	1.98 1.77	11/30/1979 08/23/1979	A 15600 A 15577		
<u>OAK CREEK, NORTH TRIB. TO</u> S: 33 T: 14 R: 5E SAUNDERS LOWER PLATTE SOUTH NRD	NORTH OAK RESERVOIR 4-C	ST	199.50AF	08/09/1979	A 15544		
<u>NORTH OAK RESERVOIR 4-C</u> S: 33 T: 14 R: 5E SAUNDERS LOWER PLATTE SOUTH NRD	PUMP	SO		08/12/1982	A 16139		
<u>OAK CREEK, NORTH</u> S: 4 T: 13 R: 5E SAUNDERS LARRY D OHNOUTKA	PUMP PUMP	IR IR	1.60 1.77	07/19/1974 07/28/1956	A 13087 A 8697		
<u>OAK CREEK, NORTH TRIB. TO</u> S: 6 T: 13 R: 5E SAUNDERS LOWER PLATTE SOUTH NRD	NORTH OAK RESERVOIR 3-A	ST	276.00AF	08/09/1979	A 15545		
<u>NORTH OAK RESERVOIR 3-A</u> S: 6 T: 13 R: 5E SAUNDERS LOWER PLATTE SOUTH NRD	PUMP PUMP	SO SI		08/12/1982 08/12/1982	A 16140 A 16140	A-13666	
<u>OAK CREEK, NORTH TRIB. TO</u> S: 6 T: 13 R: 5E SAUNDERS RICHARD & ROSE A KOMENDA	PUMP	IR	.39	07/21/1975	A 13666		
<u>OAK CREEK, NORTH</u> S: 9 T: 13 R: 5E SAUNDERS JAMES E CHMELKA	PUMP	IR	1.92	11/01/1971	A 12414		
<u>COTTONWOOD CREEK</u> S: 26 T: 16 R: 5E SAUNDERS LOWER PLATTE NORTH NRD	COTTONWOOD CREEK RESERVOIR 7-A	ST	1328.00AF	04/29/1987	A 16552		
<u>OAK CREEK, NORTH</u> S: 15 T: 13 R: 5E SAUNDERS ERMIN C BENES	PUMP	IR	2.69	02/23/1973	A 12815		
<u>RATES BRANCH</u> S: 13 T: 13 R: 4E BUTLER WILLIAM J & DELORES H SCHNEIDER	PUMP	IR	.14	08/09/1988	A 16694		
<u>OAK CREEK, NORTH TRIB. TO</u> S: 27 T: 13 R: 5E SAUNDERS LOWER PLATTE SOUTH NRD	NORTH OAK RESERVOIR 2-C	ST	118.90AF	06/26/1974	A 13057		
<u>OAK CREEK, NORTH TRIB. TO</u> S: 26 T: 13 R: 5E SAUNDERS LOWER PLATTE SOUTH NRD	NORTH OAK RESERVOIR 2-D	ST	138.60AF	07/27/1977	A 15057		

DEPARTMENT OF WATER RESOURCES

SURFACE WATER RIGHTS DATA
CLAIMS, APPLICATIONS, AND APPROPRIATIONS IN DOWNSTREAM ORDER
DIVISION NO. 2B

SOURCE LOCATION APPROPRIATOR	CARRIER	USE	GRANT IN CFS/AF	DATE OF PRIORITY	DOCKET/ APP. NUMBER	ANNOA.	FT. NT.
<u>OAK CREEK, NORTH</u>							
S: 35 T: 13 R: 5E SAUNDERS DAVID E BARRY	PUMP	IR	1.77	12/30/1975	A 13921		
S: 2 T: 12 R: 5E LANCASTER MARY E REED	PUMP	IR	.84	12/31/1956	A 9075		
INEZ BARRY	PUMP	IR	.83	05/13/1969	A 11702		
<u>WAGON TONGUE CREEK, TRIB. TO</u>							
S: 5 T: 12 R: 5E LANCASTER LOWER PLATTE SOUTH NRD	S & H FARMS RESERVOIR	ST	33.97AF	07/27/1978	A 15304		
<u>WAGON TONGUE CREEK</u>							
S: 3 T: 12 R: 5E LANCASTER LOWER PLATTE SOUTH NRD	NORTH OAK RESERVOIR 1-A	ST	900.30AF	12/30/1977	A 15158		
S: 10 T: 12 R: 5E LANCASTER LEROY & DOROTHY E ANG	PUMP	IR	.66	03/03/1970	A 11884		
S: 11 T: 12 R: 5E LANCASTER JOE & MARIE JIROVASKY	PUMP	IR	.98	05/05/1976	A 14211		
<u>OAK CREEK, NORTH</u>							
S: 13 T: 12 R: 5E LANCASTER LEROY A ANG	PUMP	IR	1.19	02/04/1965	A 10525		
S: 24 T: 12 R: 5E LANCASTER ETHEL GARRISON	PUMP	IR	2.34	03/15/1961	A 9907		
S: 19 T: 12 R: 6E LANCASTER KURT SCHACHENMEYER	PUMP	IR	2.16	01/15/1981	A 15749		
S: 30 T: 12 R: 6E LANCASTER HAROLD M INGERSOLL	PUMP	IR	.77	03/25/1963	A 10165		
S: 31 T: 12 R: 6E LANCASTER NATHANIEL L & SHIRLEY J GRANT	PUMP	IR	.87	01/11/1967	A 11010		K
S: 6 T: 11 R: 6E LANCASTER WILLIAM (MRS) SILVERSTRAND	PUMP	IR	.09	04/12/1954	A 6173		
FARM PRODUCTS CORPORATION	PUMP	IR	.70	03/07/1955	A 7187		
<u>OAK CREEK</u>							
S: 7 T: 11 R: 6E LANCASTER CLYDE CAMPIN	PUMP	IR	1.62	11/17/1975	A 13867		
ROLLIN S ROLOFSON	PUMP	IR	.23	08/10/1955	A 7889		
S: 20 T: 11 R: 6E LANCASTER ALBERT BOOL	PUMP	IR	1.07	04/19/1963	A 10179		
ALBERT (MRS) BOOL	PUMP	IR	.97	03/21/1957	A 9388		
MARVIN K BURCHAM	PUMP	IR	1.73	07/13/1934	A 2422		
MARVIN K BURCHAM	PUMP	IR	.42	03/12/1953	A 5203		
ALBERT BOOL	PUMP	IR	.54	03/24/1960	A 9805		
S: 29 T: 11 R: 6E LANCASTER LILLIAN CARLISLE	PUMP	IR	.76	04/03/1969	A 11682		
S: 32 T: 11 R: 6E LANCASTER JOHN R BENNETT TRUST	PUMP	IR	5.36	09/16/1971	A 12381		

SURFACE WATER RIGHTS DATA
CLAIMS, APPLICATIONS, AND APPROPRIATIONS IN DOWNSTREAM ORDER
DIVISION NO. 28

SOURCE LOCATION APPROPRIATOR	CARRIER	USE	GRANT IN CFS/AF	DATE OF PRIORITY	DOCKET/ APP. NUMBER	ANNOA.	FT. NT.
<u>ELK CREEK</u>							
S: 18 T: 11 R: 5E LANCASTER JIM ANDELT	PUMP	IR	.44	03/17/1967	A 11078		
S: 21 T: 11 R: 5E LANCASTER FLOYD & VIRGINIA HUDKINS	PUMP	IR	.20	01/20/1971	A 12145		
<u>OAK CREEK</u>							
S: 6 T: 10 R: 6E LANCASTER CITY OF LINCOLN	BOWLING LAKE	ST	176.00AF	04/11/1957	A 9442		
S: 15 T: 10 R: 6E LANCASTER CAPITOL BEACH COMMUNITY ASSOC.	CAPITOL BEACH LAKE	ST	1430.00AF	06/07/1961	A 9944		
S: 14 T: 10 R: 6E LANCASTER CITY OF LINCOLN	OAK LAKE	ST	222.89AF	09/03/1982	A 16147		#
<u>DEAD MANS RUN</u>							
S: 27 T: 10 R: 7E LANCASTER WEDGEWOOD MANOR, INC	WEDGEWOOD LAKE	ST	84.00AF	09/21/1960	A 9864		
<u>SALT CREEK, LITTLE</u>							
S: 24 T: 11 R: 6E LANCASTER GEORGE HENDRICKS	HENDRICKS RESERVOIR	ST	24.00AF	09/06/1988	A 16704		
S: 24 T: 11 R: 6E LANCASTER GEORGE HENDRICKS	PUMP	FW	1.67	09/06/1988	A 16705		
<u>SALT CREEK, LITTLE, TRIB TO</u>							
S: 19 T: 11 R: 7E LANCASTER JAMES NAGEL	PUMP	IR	1.96	04/01/1974	A 13010		#
<u>SALT CREEK</u>							
S: 32 T: 11 R: 7E LANCASTER CITY OF LINCOLN	UNIVERSITY DUCK POND	ST	.00	07/29/1926	A 1837		
BOARD OF EDUCATIONAL LANDS & FUNDS	NEBRASKA DOG & HUNT CLUB, INC, RESERVOIR	ST	50.00AF	01/07/1982	A 16045		
<u>STEVENS CREEK, TRIB TO</u>							
S: 17 T: 9 R: 8E LANCASTER EVERETT HODTWALKER	HODTWALKER RESERVOIR	ST	1.56AF	04/14/1986	A 16483		
<u>STEVENS CREEK</u>							
S: 32 T: 10 R: 8E LANCASTER WILMER O MOORE ET AL	PUMP	IR	1.71	10/31/1972	A 12756		
S: 29 T: 10 R: 8E LANCASTER ROBERT A MOOK	PUMP	IR	.71	03/24/1977	A 14847		
S: 24 T: 10 R: 7E LANCASTER SENORA, LEE R & JEAN PESTER	PUMP	IR	.06	09/19/1955	A 8134		K
S: 11 T: 10 R: 7E LANCASTER FRANCIS HALL	PUMP	IR	2.54	06/09/1975	A 13611		
HARRY P & RAYMOND A LEAVITT	PUMP	IR	2.95	04/25/1979	A 15466		#
S: 2 T: 10 R: 7E LANCASTER UNIVERSITY OF NEBRASKA	STEVENS CREEK CANAL	IR	.35	11/19/1913	A 1335		K
UNIVERSITY OF NEBRASKA	PUMP	IR	.02	02/07/1956	A 8352		K
RETZLAFF FARMS, INC	PUMP	IR	.74	08/01/1952	A 5002		

DEPARTMENT OF WATER RESOURCES

SURFACE WATER RIGHTS DATA
CLAIMS, APPLICATIONS, AND APPROPRIATIONS IN DOWNSTREAM ORDER
DIVISION NO. 2B

SOURCE LOCATION APPROPRIATOR	CARRIER	USE	GRANT IN CFS/AF	DATE OF PRIORITY	DOCKET/ APP. NUMBER	ANNOA.	FT. NT.
<u>ROCK CREEK</u> S: 25 T: 13 R: 6E SAUNDERS ADOLPH G WOTIPKA	PUMP	IR	.18	11/27/1939	A 3031		K
S: 36 T: 13 R: 6E SAUNDERS ADOLPH G WOTIPKA	PUMP	IR	.16	07/29/1955	A 7846		K
<u>ROCK CREEK, LITTLE TRIBUT. TO</u> S: 3 T: 12 R: 6E LANCASTER LOWER PLATTE SOUTH NRD	MARSHALEK RESERVOIR	ST	16.00AF	07/27/1978	A 15303		
<u>ROCK CREEK</u> S: 31 T: 13 R: 7E SAUNDERS DAYLE L & SHARON K BURKLUND WILMA STARK	PUMP PUMP	IR IR	2.16 1.08	11/06/1975 08/06/1931	A 13857 A 2225		
<u>HOBSON BRANCH</u> S: 29 T: 13 R: 7E SAUNDERS MARVIN PETERSON	PUMP	IR	.25	04/04/1977	A 14883		
<u>ROCK CREEK</u> S: 1 T: 12 R: 7E LANCASTER GAME & PARKS COMMISSION	PUMP	FW	3.34	08/22/1986	A 16520		
<u>ROCK CREEK, NORTH FORK</u> S: 23 T: 13 R: 7E SAUNDERS CUSTOM HOMES, INC	PUMP	IR	.64	05/27/1975	A 13592		
<u>ROCK CREEK</u> S: 5 T: 12 R: 8E LANCASTER ROBERT MCGILL ROBERT MCGILL ROBERT MCGILL	PUMP PUMP PUMP	IR IR IR	.68 .89 .35	04/17/1969 02/20/1956 02/10/1953	A 11688 A 8365 A 5157		#
S: 17 T: 12 R: 8E LANCASTER RUSSELL BLOMSTROM	PUMP	IR	.88	07/12/1954	A 6420		
S: 27 T: 12 R: 8E LANCASTER J H J ENTERPRISES, INC & JOYNER & JOYNER	PUMP	IR	.27	03/16/1956	A 8429		K
S: 34 T: 12 R: 8E LANCASTER LOUIS JEFFREY EARL & HELEN BRAUCKMULLER EARL & HELEN BRAUCKMULLER	PUMP PUMP PUMP	IR IR IR	.46 .31 .39	05/12/1934 11/03/1947 01/11/1956	A 2382 A 4139 A 8312		
S: 35 T: 12 R: 8E LANCASTER LAMBERT M & HELEN L MILLS WILLIAM H & CHERYL LANDON	PUMP PUMP	IR IR	1.08 .20	08/04/1955 09/29/1939	A 7866 A 2978		
<u>CAMP CREEK</u> S: 25 T: 11 R: 8E LANCASTER BILLY SCHUELKE	PUMP	IR	.08	02/26/1954	A 6002		
S: 1 T: 11 R: 8E LANCASTER SYLVIA E MILLER	PUMP	IR	1.72	08/12/1968	A 11541		
<u>DEE CREEK</u> S: 7 T: 11 R: 9E CASS BOYD CLAYCOMB	PUMP	IR	1.53	03/05/1957	A 9287		

SURFACE WATER RIGHTS DATA
CLAIMS, APPLICATIONS, AND APPROPRIATIONS IN DOWNSTREAM ORDER
DIVISION NO. 2B

SOURCE LOCATION APPROPRIATOR	CARRIER	USE	GRANT IN CFS/AF	DATE OF PRIORITY	DOCKET/ APP. NUMBER	ANNOA.	FT. NT.
<u>DEF CREEK</u>							
S: 7 T: 11 R: 9E CASS MAURINE HILT ET AL	PUMP	IR	1.72	06/12/1933	A 2326		
<u>GREENWOOD CREEK</u>							
S: 9 T: 11 R: 9E CASS ROBERT L RIKLI	PUMP	IR	4.57	06/21/1988	A 16666		
S: 28 T: 12 R: 9E CASS PAUL J STRATE	PUMP	IR	.87	01/31/1964	A 10294		
<u>ROBINSON BRANCH</u>							
S: 18 T: 12 R: 9E CASS LONDON FARMS, INC	PUMP	IR	.82	07/06/1981	A 15915		
<u>CALLAHAN CREEK</u>							
S: 6 T: 11 R: 10E CASS LLOYD VOGLER	PUMP	IR	1.47	07/22/1975	A 13671		
S: 22 T: 12 R: 9E CASS MAURINE HILT ET AL	PUMP	IR	2.07	05/19/1959	A 9729		
<u>WAHOQ CREEK</u>							
S: 7 T: 14 R: 6E SAUNDERS LAWRENCE E STUCHLIK	PUMP	IR	.75	08/23/1979	A 15576		
P R B FARM	PUMP	IR	.43	06/30/1960	A 9839		
S: 8 T: 14 R: 6E SAUNDERS RAYMOND J & DOROTHY MEDUNA	PUMP	IR	.71	12/08/1975	A 13898		
<u>WAHOQ CREEK, SOUTH FORK</u>							
S: 19 T: 14 R: 6E SAUNDERS EDWARD J & MARGARET L STUCHLIK, JR	PUMP	IR	.44	08/23/1979	A 15575		
S: 17 T: 14 R: 6E SAUNDERS EDWARD J & MARGARET L STUCHLIK, JR	PUMP	IR	.55	03/05/1956	A 8395	A-8395	D
EDWARD J & MARGARET L STUCHLIK, JR	PUMP	IR	.55	08/23/1979	A 15574		K
MARIAN E MADIGAN	PUMP	IR	.11	07/02/1956	A 8656		
<u>WAHOQ CREEK, NORTH FORK</u>							
S: 16 T: 15 R: 5E SAUNDERS SHANAHAN BROTHERS	PUMP	IR	2.45	07/30/1976	A 14364		
S: 23 T: 15 R: 5E SAUNDERS RICHARD L & CLARA M LAWYER	PUMP	IR	1.13	11/29/1971	A 12449		K
<u>DUNLAP CREEK, TRIB. TO</u>							
S: 3 T: 14 R: 5E SAUNDERS FRED KUBALEK	PUMP	IR	.51	06/07/1966	A 10862		
<u>DUNLAP CREEK</u>							
S: 35 T: 15 R: 5E SAUNDERS DONALD J VIRGL	PUMP	IR	1.04	04/17/1957	A 9452		
S: 31 T: 15 R: 6E SAUNDERS RICHARD L & CLARA M LAWYER	PUMP	IR	.60	09/21/1970	A 12084		
RAYMOND J & DOROTHY MEDUNA	PUMP	IR	.71	12/08/1975	A 13897		

SURFACE WATER RIGHTS DATA
CLAIMS, APPLICATIONS, AND APPROPRIATIONS IN DOWNSTREAM ORDER
DIVISION NO. 2B

SOURCE LOCATION APPROPRIATOR	CARRIER	USE	GRANT IN CFS/AF	DATE OF PRIORITY	DOCKET/ APP. NUMBER	ANNOA.	FT. NT.
<u>WAHOO CREEK, NORTH FORK</u>							
S: 33 T: 15 R: 6E SAUNDERS							
DONALD KRESL	PUMP	IR	.29	03/16/1967	A 11077		
DENNIS P & NANCY KELLNER	PUMP	IR	.56	08/12/1968	A 11539		K
<u>WAHOO CREEK</u>							
S: 11 T: 14 R: 6E SAUNDERS							
KENNETH SCHOEN	PUMP	IR	.43	08/06/1956	A 8719		
S: 7 T: 14 R: 7E SAUNDERS							
JULIUS J LANIK	PUMP	IR	.64	05/06/1940	A 3150		
S: 9 T: 14 R: 7E SAUNDERS							
FRANCES A STYSKAL	PUMP	IR	.74	04/03/1972	A 12574		
<u>COTTONWOOD CREEK, TRIB. TO</u>							
S: 32 T: 16 R: 5E SAUNDERS							
LOWER PLATTE NORTH NRD	COTTONWOOD RESERVOIR 6-E	ST	98.50AF	11/10/1971	A 12424		
S: 5 T: 15 R: 5E SAUNDERS							
LOWER PLATTE NORTH NRD	COTTONWOOD RESERVOIR 6-D	ST	200.80AF	12/06/1966	A 10990		
S: 4 T: 15 R: 5E SAUNDERS							
LOWER PLATTE NORTH NRD	COTTONWOOD RESERVOIR 6-C	ST	199.10AF	10/16/1967	A 11263		
S: 34 T: 16 R: 5E SAUNDERS							
LOWER PLATTE NORTH NRD	COTTONWOOD RESERVOIR 6-B	ST	124.40AF	04/29/1977	A 14923		
S: 7 T: 15 R: 6E SAUNDERS							
LOWER PLATTE NORTH NRD	COTTONWOOD RESERVOIR 41-A	ST	79.50AF	01/08/1970	A 11848		
S: 8 T: 15 R: 6E SAUNDERS							
LOWER PLATTE NORTH NRD	COTTONWOOD RESERVOIR 42-A	ST	84.60AF	12/06/1966	A 10991		
S: 16 T: 15 R: 6E SAUNDERS							
LOWER PLATTE NORTH NRD	COTTONWOOD RESERVOIR 32-A	ST	71.00AF	04/06/1972	A 12578		
S: 10 T: 15 R: 6E SAUNDERS							
LOWER PLATTE NORTH NRD	COTTONWOOD RESERVOIR 21-A	ST	210.70AF	08/10/1981	A 15959		
S: 13 T: 15 R: 6E SAUNDERS							
LOWER PLATTE NORTH NRD	COTTONWOOD RESERVOIR 22-A	ST	509.00AF	09/19/1985	A 16448		
<u>COTTONWOOD CREEK</u>							
S: 23 T: 15 R: 6E SAUNDERS							
LARRY DAUEL	PUMP	IR	.41	08/09/1974	A 13142		
<u>COTTONWOOD CREEK, TRIB. TO</u>							
S: 26 T: 15 R: 6E SAUNDERS							
LOWER PLATTE NORTH NRD	COTTONWOOD RESERVOIR 23-A	ST	75.30AF	06/11/1969	A 11724		
<u>COTTONWOOD CREEK</u>							
S: 30 T: 15 R: 7E SAUNDERS							
PAUL (MRS) KREMLACEK	PUMP	IR	1.67	08/08/1974	A 13140		
S: 6 T: 14 R: 7E SAUNDERS							
ROBERT E BERN	PUMP	IR	.20	05/10/1956	A 8559		K
S: 5 T: 14 R: 7E SAUNDERS							
MABEL E ROBERTS	PUMP	IR	.44	12/07/1955	A 8280		
MABEL E ROBERTS	PUMP	IR	.97	12/21/1973	A 12965		

SURFACE WATER RIGHTS DATA
CLAIMS, APPLICATIONS, AND APPROPRIATIONS IN DOWNSTREAM ORDER
DIVISION NO. 2B

SOURCE LOCATION APPROPRIATOR	CARRIER	USE	GRANT IN CFS/AF	DATE OF PRIORITY	DOCKET/ APP. NUMBER	ANNOA.	FT. NT.
<u>GOTTONWOOD CREEK</u>							
S: 4 T: 14 R: 7E SAUNDERS ARDVEN MALCHOW	PUMP	IR	1.02	01/26/1965	A 10521		
S: 9 T: 14 R: 7E SAUNDERS JAMES H TRUTNA	PUMP	IR	.89	08/17/1970	A 12060		
<u>COTTONWOOD CREEK, TRIB. TO</u>							
S: 20 T: 15 R: 7E SAUNDERS LOWER PLATTE NORTH NRD	COTTONWOOD RESERVOIR 8-D	ST	186.39AF	10/16/1967	A 11264		
<u>WAHOO CREEK</u>							
S: 14 T: 14 R: 7E SAUNDERS BERNARD & MATH SLADKY	PUMP	IR	1.88	11/09/1976	A 14543		
JOHN A BRATKA	PUMP	IR	1.77	01/22/1970	A 11854		
<u>SAND CREEK</u>							
S: 30 T: 16 R: 7E SAUNDERS RUDY J MEDUNA	PUMP	IR	.77	12/18/1974	A 13322		
S: 32 T: 16 R: 7E SAUNDERS ROBERT J & CAROL MEDUNA	PUMP	IR	1.11	01/15/1976	A 13945		
<u>DUCK CREEK</u>							
S: 16 T: 15 R: 7E SAUNDERS ANDREW J MURREN	PUMP	IR	.17	08/10/1956	A 8737		K
<u>SAND CREEK</u>							
S: 15 T: 15 R: 7E SAUNDERS ANDREW J MURREN	PUMP	IR	.26	09/21/1955	A 8174		K
S: 22 T: 15 R: 7E SAUNDERS EDWARD R KOUTNY	PUMP	IR	.29	08/15/1956	A 8743		K
S: 27 T: 15 R: 7E SAUNDERS JAMES & MARLENE FUJAN	PUMP	IR	.09	11/01/1956	A 8947		K
STEPHEN BARTEK ET AL	PUMP	IR	4.00	01/12/1976	A 13931		
S: 34 T: 15 R: 7E SAUNDERS JOE C DVORAK	PUMP	IR	.25	04/30/1956	A 8528		K
S: 11 T: 14 R: 7E SAUNDERS BERNARD & MATH SLADKY	PUMP	IR	2.00	11/09/1976	A 14542		
<u>WAHOO CREEK</u>							
S: 13 T: 14 R: 7E SAUNDERS JOHN A BRATKA	PUMP	IR	2.90	10/16/1956	A 8907		
S: 18 T: 14 R: 8E SAUNDERS ALLAN NYGREN	PUMP	IR	1.29	07/15/1981	A 15931		
S: 19 T: 14 R: 8E SAUNDERS GERALD TREPTOW	PUMP	IR	.76	07/30/1954	A 6516		
S: 20 T: 14 R: 8E SAUNDERS LORENE TREPTOW	PUMP	IR	.52	02/24/1954	A 5983		
LORENE TREPTOW	PUMP	IR	1.43	07/25/1934	A 2444		
GLEN & DORIS TREPTOW	PUMP	IR	2.18	06/22/1976	A 14282		
S: 29 T: 14 R: 8E SAUNDERS LORENE TREPTOW	PUMP	IR	.44	03/29/1954	A 6106		

SURFACE WATER RIGHTS DATA
CLAIMS, APPLICATIONS, AND APPROPRIATIONS IN DOWNSTREAM ORDER
DIVISION NO. 2B

SOURCE LOCATION APPROPRIATOR	CARRIER	USE	GRANT IN CFS/AF	DATE OF PRIORITY	DOCKET/ APP. NUMBER	ANNOA.	FT. NT.
WAHOO CREEK							
S: 33 T: 14 R: 8E SAUNDERS W J FARMS, INC.	PUMP	IR	1.43	11/29/1956	A 9006		
S: 34 T: 14 R: 8E SAUNDERS EMIL R PACULA	PUMP	IR	2.73	06/28/1988	A 16674		
S: 3 T: 13 R: 8E SAUNDERS TIPPERARY HECTARES, INC	PUMP	IR	3.94	02/03/1975	A 13380		
S: 34 T: 14 R: 8E SAUNDERS ROBERT R & BARBARA B SCHULTZE	PUMP	IR	2.09	08/13/1975	A 13734		
S: 3 T: 13 R: 8E SAUNDERS LLOYD K HENGEN	PUMP	IR	.21	08/10/1955	A 7885		
S: 12 T: 13 R: 8E SAUNDERS LLOYD K HENGEN	PUMP	IR	1.42	01/12/1976	A 13932		
S: 12 T: 13 R: 8E SAUNDERS FRANK J DEITER	PUMP	IR	1.99	05/31/1955	A 7613		
S: 13 T: 13 R: 8E SAUNDERS LARRY MORAVEC	PUMP	IR	2.73	05/24/1977	A 14955		
S: 18 T: 13 R: 9E SAUNDERS RAIKES FOUNDATION FARMS, INC	PUMP	IR	9.52	12/09/1968	A 11594		
S: 20 T: 13 R: 9E SAUNDERS WESLEY E KEISER	PUMP	IR	.80	11/24/1953	A 5749		
S: 21 T: 13 R: 9E SAUNDERS RAIKES FOUNDATION FARMS, INC	PUMP	IR	.99	11/24/1953	A 5750		
S: 27 T: 13 R: 9E SAUNDERS WAHOO HUNTING CLUB	AYR LAKE	ST	.00	12/30/1930	A 2184		
S: 27 T: 13 R: 9E SAUNDERS KENNETH MARCY	PUMP	IR	1.59	08/31/1953	A 5522		
S: 34 T: 13 R: 9E SAUNDERS RAY JUDDS	PUMP	IR	1.18	08/25/1969	A 11785		
S: 35 T: 13 R: 9E SAUNDERS KOLB FARMS, INC.	PUMP	IR	.75	08/23/1954	A 6631		
CLEAR CREEK							
S: 12 T: 14 R: 9E SAUNDERS KARLOFF BROTHERS	PUMP	IR	.71	09/05/1974	A 13192		
S: 13 T: 14 R: 9E SAUNDERS KARLOFF BROTHERS	PUMP	IR	.57	07/23/1970	A 12023		K
JOHNSON CREEK							
S: 16 T: 14 R: 9E SAUNDERS LOWER PLATTE NORTH NRD	JOHNSON CREEK RES. 22-A	ST	487.00AF	07/12/1974	A 13073		
CLEAR CREEK							
S: 35 T: 14 R: 9E SAUNDERS DELMER, KATHLEEN & HAROLD KOLB	PUMP	IR	4.03	01/24/1977	A 14657		
S: 10 T: 13 R: 9E SAUNDERS WENDELL W ALLINGTON	PUMP	IR	.86	08/24/1956	A 8772		
S: 26 T: 13 R: 9E SAUNDERS EARL NORRIS	PUMP	IR	2.29	06/14/1988	A 16656		

SURFACE WATER RIGHTS DATA
CLAIMS, APPLICATIONS, AND APPROPRIATIONS IN DOWNSTREAM ORDER
DIVISION NO. 2B

SOURCE LOCATION APPROPRIATOR	CARRIER	USE	GRANT IN CFS/AF	DATE OF PRIORITY	DOCKET/ APP. NUMBER	ANNOA.	FT. NT.
<u>SILVER CREEK</u>							
S: 29 T: 15 R: 8E SAUNDERS	PUMP	IR	2.38	12/22/1987	A 16612		
STEPHEN BARTEK							
S: 4 T: 14 R: 8E SAUNDERS	PUMP	IR	.57	06/14/1963	A 10204		K
PAUL NYGREN							
S: 16 T: 14 R: 8E SAUNDERS	PUMP	IR	.57	09/01/1976	A 14436		
ENOLA B LARSON	PUMP	IR	.39	01/04/1956	A 8298		
ENOLA B LARSON	PUMP	IR	.39	11/10/1975	A 13861	A-8298	D
ENOLA B LARSON	PUMP	IR	1.51	11/10/1975	A 13861		
S: 21 T: 14 R: 8E SAUNDERS	PUMP	IR	.85	07/22/1963	A 10220		
WALLACE M QUICK	PUMP	IR	2.98	07/29/1976	A 14363		
S: 28 T: 14 R: 8E SAUNDERS	PUMP	IR	1.04	02/24/1954	A 5982		
LORENE TREPTOW							
S: 27 T: 14 R: 8E SAUNDERS	PUMP	IR	1.05	06/23/1950	A 4713		
RICHARD D & MILDRED F GOODDING							
S: 35 T: 14 R: 8E SAUNDERS	PUMP	IR	1.14	07/13/1979	A 15521		
UNIVERSITY OF NEBRASKA							
S: 7 T: 13 R: 9E SAUNDERS	PUMP	IR	.29	05/31/1955	A 7614		K
FRANK J DEITER	PUMP	IR	.29	01/23/1979	A 15396	A-7614	D
FRANK J DEITER	PUMP	IR	1.00	01/23/1979	A 15396		
FRANK J DEITER	ARMOUR & COMPANY RES.	ST	10.00	10/18/1897	A 415		
GAME & PARKS COMMISSION							
S: 17 T: 13 R: 9E SAUNDERS	PUMP	IR	.16	01/19/1956	A 8322		
HERMAN F REIM							
S: 26 T: 13 R: 9E SAUNDERS	PUMP	IR	.60	08/23/1954	A 6632		
KOLB FARMS, INC.							
<u>CLEAR CREEK, UPPER</u>							
S: 8 T: 15 R: 9E SAUNDERS	CLEAR CREEK RESERVOIR 7-A	ST	536.80AF	05/02/1983	A 16193		
LOWER PLATTE NORTH NRD							
<u>WAHOO CREEK</u>							
S: 36 T: 13 R: 9E SAUNDERS	PUMP	IR	1.52	11/12/1976	A 14552		
WALTER J STANDER ET AL							
<u>SALT CREEK, TRIB. TO</u>							
S: 5 T: 12 R: 10E CASS	CAMP CAROL JOY HOLLING RESERVOIR	ST	50.60AF	09/12/1980	A 15718		
NEBRASKA LUTHERAN OUTDOOR MINISTERIES							
<u>PAWNEE CREEK, TRIB. TO</u>							
S: 9 T: 12 R: 10E CASS	E T MAHONEY STATE PARK LAKE	ST	32.40AF	09/17/1986	A 16522		
GAME & PARKS COMMISSION							
GAME & PARKS COMMISSION	PUMP	ML		06/24/1988	A 16669		*

SURFACE WATER RIGHTS DATA
CLAIMS, APPLICATIONS, AND APPROPRIATIONS IN DOWNSTREAM ORDER
DIVISION NO. 2B

SOURCE LOCATION APPROPRIATOR	CARRIER	USE	GRANT IN CFS/AF	DATE OF PRIORITY	DOCKET/ APP. NUMBER	ANNOA.	FT. NT.
<u>PLATTE RIVER, TRIB. TO</u> S: 1 T: 12 R: 10E SARPY S J ARMBRUST	THOUSAND OAKS LAKE	ST	29.10AF	04/17/1963	A 10178		
<u>ARMBRUST CREEK</u> S: 2 T: 12 R: 10E SARPY RONALD PATTERSON	THOUSAND OAKS LAKE	SS	29.10AF	08/19/1981	A 15968		C
<u>PLATTE RIVER, TRIB. TO</u> S: 12 T: 12 R: 10E SARPY GAME & PARKS COMMISSION	GRETNA FISH HATCHERY	ST	1.89AF	03/14/1972	A 12543		
<u>FOUNTAIN CREEK</u> S: 24 T: 12 R: 10E CASS CYRIL VERVAEKE	PUMP	IR	.21	07/25/1955	A 7796		K
<u>DECKER CREEK, TRIB. TO</u> S: 16 T: 11 R: 11E CASS LOWER PLATTE SOUTH NRD	RESERVOIR 16-11-11	ST	29.50AF	05/11/1988	A 16645		
S: 9 T: 11 R: 11E CASS PAUL O'BRIEN	O'BRIEN RESERVOIR	ST	72.20AF	04/27/1981	A 15856		
<u>O'BRIEN RESERVOIR</u> S: 9 T: 11 R: 11E CASS PAUL O'BRIEN	PUMP	SO		07/14/1981	A 15929		
<u>DECKER CREEK</u> S: 29 T: 12 R: 11E CASS DUANE HORN	PUMP	IR	.22	09/15/1977	A 15108		#
<u>MILL CREEK, TRIB. TO</u> S: 36 T: 12 R: 11E CASS LOWER PLATTE SOUTH NRD	RESERVOIR 5	ST	24.90AF	05/11/1988	A 16646		
<u>BUFFALO CREEK, BIG, TRIB. TO</u> S: 20 T: 13 R: 11E SARPY PAP10 NRD	BIG BUFFALO CREEK RESERVOIR GS-10	ST	23.00AF	10/24/1980	A 15725		
<u>BUFFALO CREEK, BIG</u> S: 20 T: 13 R: 11E SARPY M R SCHOLTING	PUMP	IR	1.08	04/09/1956	A 8470		
<u>BUFFALO CREEK, BIG, TRIB. TO</u> S: 17 T: 13 R: 11E SARPY PAP10 NRD	BIG BUFFALO CREEK RESERVOIR GS-141A	ST	29.70AF	06/11/1979	A 15489		
S: 16 T: 13 R: 11E SARPY PAP10 NRD	BIG BUFFALO CREEK RESERVOIR GS-16	ST	52.20AF	01/15/1986	A 16468		
<u>BUFFALO CREEK, TRIB. TO</u> S: 30 T: 13 R: 11E SARPY PAP10 NRD	BIG BUFFALO CREEK RESERVOIR GS-17A	ST	10.50AF	01/13/1984	A 16261		

SURFACE WATER RIGHTS DATA
CLAIMS, APPLICATIONS, AND APPROPRIATIONS IN DOWNSTREAM ORDER
DIVISION NO. 2B

SOURCE LOCATION APPROPRIATOR	CARRIER	USE	GRANT IN CFS/AF	DATE OF PRIORITY	DOCKET/ APP. NUMBER	ANNOA.	FT. NT.
<u>BUFFALO CREEK, BIG</u>							
S: 28 T: 13 R: 11E SARPY FRANKLIN R COCKERILL JR ET AL	PUMP	IR	4.00	08/25/1956	A 8780		
ROLLAND J & LINDA A MOODY	PUMP	IR	1.06	01/08/1957	A 9087		
S: 34 T: 13 R: 11E SARPY LOPTIN & HOTZ	PUMP	IR	2.13	01/14/1959	A 9681		
S: 35 T: 13 R: 11E SARPY V J & THELMA JANE LECHTENBERG	PUMP	IR	1.23	11/29/1956	A 9007		
S: 36 T: 13 R: 11E SARPY FLOYD D TRUMBLE	PUMP	IR	.36	02/11/1957	A 9180		
<u>SPRINGFIELD CREEK</u>							
S: 13 T: 13 R: 11E SARPY HERBERT C GLESMANN, ETAL	PUMP	IR	.62	01/13/1956	A 8317		
S: 24 T: 13 R: 11E SARPY JAMES P LATHAM	PUMP	IR	.14	03/09/1956	A 8404		
S: 25 T: 13 R: 11E SARPY TOM (MRS) DOOLEY	PUMP	IR	1.50	03/08/1957	A 9313		
S: 36 T: 13 R: 11E SARPY EDWARD & BEN ZEORIAN	PUMP	IR	.86	03/11/1957	A 9329		
FLOYD D TRUMBLE	PUMP	IR	.44	07/08/1937	A 2760		K
<u>CEDAR CREEK, TRIB. TO</u>							
S: 14 T: 11 R: 11E CASS MIDWESTERN FEEDING COMPANY	RESERVOIR	ST	200.00AF	02/20/1970	A 11873		
<u>PLATTE RIVER, TRIB. TO</u>							
S: 30 T: 13 R: 12E SARPY JOHN B & MARTHA G MILKS	PUMP	IR	1.84	10/18/1956	A 8913		
S: 29 T: 13 R: 12E SARPY JOHN B MILKS	PUMP	IR	.63	10/18/1956	A 8914		
S: 13 T: 13 R: 12E SARPY JACK HARVEY	HARVEY RESERVOIR	ST	24.90AF	09/01/1977	A 15101		
<u>EIGHT MILE CREEK</u>							
S: 20 T: 12 R: 13E CASS W M FARMS, INC	W-M LAKE	ST	510.10AF	04/24/1974	A 13026		
W M FARMS, INC	COPPER PENNY LAKE	ST	225.70AF	02/24/1977	A 14752		
W M FARMS, INC	PUMP	IR	2.86	01/17/1957	A 9108		K
<u>FOUR MILE CREEK</u>							
S: 34 T: 12 R: 13E CASS NORTHERN NATURAL GAS COMPANY	FOUR MILE CREEK RESERVOIR	ST	.10AF	10/29/1976	A 14533		
SACHS, COLLINS & COLLINS	PUMP	IR	.13	07/20/1955	A 7789		
<u>FOUR MILE CREEK, WEST BRANCH</u>							
S: 33 T: 12 R: 13E CASS VINDULYIN ACRES, INC	PUMP	IR	4.08	09/10/1976	A 14455		
S: 34 T: 12 R: 13E CASS SACHS, COLLINS & COLLINS	PUMP	IR	.31	07/20/1955	A 7790		

DEPARTMENT OF WATER RESOURCES

SURFACE WATER RIGHTS DATA
CLAIMS, APPLICATIONS, AND APPROPRIATIONS IN DOWNSTREAM ORDER
DIVISION NO. 2B

SOURCE LOCATION APPROPRIATOR	CARRIER	USE	GRANT IN CFS/AF	DATE OF PRIORITY	DOCKET/ APP. NUMBER	ANNOA.	FT. NT.
<u>FOUR MILE CREEK, TRIB. TO</u>							
S: 26 T: 12 R: 13E CASS CLARK S WILES	PUMP	IR	1.14	04/29/1976	A 14200		
S: 25 T: 12 R: 13E CASS CLARK S WILES	PUMP	IR	4.02	06/04/1976	A 14250		
S: 23 T: 12 R: 13E CASS CLARK S & JEAN M WILES	PUMP	IR	1.76	09/06/1974	A 13195		
CLARK S WILES	WILES RESERVOIR NO. 4	ST	1.04AF	03/31/1978	A 15224		
S: 22 T: 12 R: 13E CASS CLARK S WILES	WILES RESERVOIR NO. 3	ST	1.27AF	03/31/1978	A 15223		
<u>FOUR MILE CREEK</u>							
S: 22 T: 12 R: 13E CASS STEPHEN G & OPAL B WILES	PUMP	IR	8.09	08/21/1974	A 13167		
<u>BACHELOR CREEK</u>							
S: 16 T: 12 R: 13E CASS HALMES, INC	PUMP	IR	.43	02/17/1976	A 14033		
S: 9 T: 12 R: 13E CASS HALMES, INC	PUMP	IR	1.04	08/07/1974	A 13137		
HALMES, INC	PUMP	IR	1.14	02/17/1976	A 14032		
S: 3 T: 12 R: 13E CASS W M FARMS, INC	PUMP	IR	1.56	08/28/1978	A 15332		

SURFACE WATER RIGHTS DATA
CLAIMS, APPLICATIONS, AND APPROPRIATIONS IN DOWNSTREAM ORDER
DIVISION NO. 2C

SOURCE LOCATION APPROPRIATOR	CARRIER	USE	GRANT IN CFS/AF	DATE OF PRIORITY	DOCKET/APP. NUMBER	ANNOA.	FT. NT.
SLAKE CREEK							
S: 1 T: 24 R: 52W BOX BUTTE SNAKE CREEK LIVESTOCK COMPANY	KILPATRICK RESERVOIR	ST	2300.00AF	06/07/1911	A 1104		E
S: 6 T: 24 R: 51W BOX BUTTE SNAKE CREEK LIVESTOCK COMPANY	OASIS DITCH	IR	54.86	06/06/1894	D 567		E
KILPATRICK RESERVOIR							
S: 6 T: 24 R: 51W BOX BUTTE SNAKE CREEK LIVESTOCK COMPANY	KILPATRICK CANALS NO. 1&2	SI		06/07/1911	A 1159	D-567	E
POINT OF ROCKS CREEK, TRIB. TO							
S: 7 T: 26 R: 50W BOX BUTTE DONALD W HANSEN	HANSEN RESERVOIR	ST	70.70AF	06/25/1973	A 12891		E
SNAKE CREEK, TRIB. TO							
S: 1 T: 24 R: 48W BOX BUTTE HARVEY D & BEVERLY A SCHNELL	PUMP	IR	1.68	03/30/1970	A 11904		E
NIORRARA RIVER, TRIB. TO							
S: 29 T: 31 R: 47W DAWES DONALD DEHAVEN	PUMP	IR	1.40	11/20/1959	A 9772		E
S: 26 T: 31 R: 47W DAWES BETTY M PARKES	ANDERSON RESERVOIR	ST	157.00AF	04/18/1950	A 4644		E
ANDERSON RESERVOIR							
S: 26 T: 31 R: 47W DAWES BETTY M PARKES	PUMP	SO		04/18/1950	A 4976		E
HECKEL CREEK							
S: 26 T: 35 R: 38W CHERRY PAUL METZGER	METZGER PROJECT NO. 1	IR	.71	03/21/1938	A 2851		E
S: 23 T: 35 R: 38W CHERRY PAUL METZGER	METZGER PROJECT NO. 2	IR	.14	03/21/1938	A 2852		E
NIORRARA RIVER, TRIB. TO							
S: 27 T: 33 R: 57W SIOUX WILLIAM H WILSON	WILSON RESERVOIR	ST	7.00AF	11/26/1940	A 3337		#
NIORRARA RIVER							
S: 19 T: 31 R: 57W SIOUX ELLICOTT HEREFORD RANCH, INC	BIGLOW-SEYMOUR CANAL	IR	1.20	06/08/1891	D 510		
S: 20 T: 31 R: 57W SIOUX RAY T DOUT RANCH & CATTLE	PUMPS	IR	1.20	06/08/1891	D 510 R P-282		
S: 35 T: 31 R: 57W SIOUX MARTIN H & W LUCILLE MARSHALL	JOHNSON CANAL	IR	2.09	05/01/1894	D 511 R P-243		K
S: 1 T: 30 R: 57W SIOUX MELVIN R & KLARA M GROTE	LAKOTA CANAL	IR	5.85	10/01/1883	D 554		
S: 9 T: 29 R: 56W SIOUX SIX BAR RANCH, INC. ET AL	EARNEST CANAL NO. 2	IR	2.14	05/15/1891	D 514B		
SIX BAR RANCH, INC. ET AL	EARNEST CANAL NO. 2	IR	1.46	03/24/1914	A 1362 R P-311		
SIX BAR RANCH, INC. ET AL	EARNEST CANAL NO. 1	IR	2.86	05/01/1885	D 514A		
S: 25 T: 29 R: 56W SIOUX ACATE SPRINGS RANCH, INC	HCGINLEY-STOVER N. CANAL	IR	6.73	05/01/1887	D 513AR P-397		

SURFACE WATER RIGHTS DATA
CLAIMS, APPLICATIONS, AND APPROPRIATIONS IN DOWNSTREAM ORDER
DIVISION NO. 2C

SOURCE LOCATION APPROPRIATOR	CARRIER	USE	GRANT IN CFS/AF	DATE OF PRIORITY	DOCKET/APP. NUMBER	ANNO. FT. NT.
NIORRARA RIVER						
S: 25 T: 29 R: 56W SIOUX AGATE SPRINGS RANCH, INC AGATE SPRINGS RANCH, INC	MCGINLEY-STOVER S. CANAL	IR	1.71	05/01/1890	D 513B	
	MCGINLEY-STOVER N. & COOK CANAL NO. 2	IR	.71	05/31/1891	D 980	
S: 2 T: 28 R: 56W SIOUX AGATE SPRINGS RANCH, INC	COOK SOUTH CANAL NO. 1	IR	2.31	05/31/1891	D 980	
S: 1 T: 28 R: 56W SIOUX AGATE SPRINGS RANCH, INC	PUMP	IR	1.48	05/01/1887	D 513AR	P-430
AGATE SPRINGS RANCH, INC	PUMP	IR	.52	05/31/1891	D 980 R	P-428 #
S: 9 T: 28 R: 55W SIOUX DEPARTMENT OF INTERIOR	PUMP	IR	1.24	12/07/1953	A 5772	
S: 3 T: 28 R: 55W SIOUX WILLIAM T SKAVDAHL	HARRIS-NEECE CANAL	IR	8.57	07/01/1892	D 517	
MORAVA, MORAVA, MORAVA & SNOW	HARRIS-NEECE CANAL	IR	7.27	07/11/1932	A 2275	
S: 6 T: 28 R: 54W SIOUX MORAVA, MORAVA, MORAVA & SNOW	LABELLE CANAL	IR	2.00	03/12/1895	D 518	
MORAVA, MORAVA, MORAVA & SNOW	LABELLE CANAL	IR	3.14	07/03/1895	A 60	
S: 4 T: 28 R: 54W SIOUX GEORGE E SANDOZ	METTLEN CANAL	IR	4.90	04/27/1896	A 292	
JAMES L SKAVDAHL	METTLEN CANAL	IR	.75	12/18/1912	A 1248	
JAMES L SKAVDAHL	METTLEN CANAL	IR	1.14	10/13/1931	A 2244	
S: 12 T: 28 R: 54W SIOUX JAMES L SKAVDAHL	DAVISON CANAL	IR	.21	04/27/1922	A 1662	
S: 1 T: 28 R: 54W SIOUX JAMES L SKAVDAHL	BENNETT CANAL	IR	3.45	12/18/1912	A 1249 R	P-278
COYOTE SPRINGS						
S: 16 T: 27 R: 54W SIOUX DAVIS CATTLE COMPANY, INC	COYOTE SPRINGS RESERVOIR	ST	15.00AF	04/01/1936	A 2572	
DAVIS CATTLE COMPANY, INC	WATSON CANAL	IR	1.41	07/07/1934	A 2418	
COYOTE SPRINGS RESERVOIR						
S: 16 T: 27 R: 54W SIOUX DAVIS CATTLE COMPANY, INC	COYOTE SPRINGS CANAL	S1		04/01/1936	A 2579	A-2418
DAVIS CATTLE COMPANY, INC	COYOTE SPRINGS CANAL	SO		04/01/1936	A 2579	
NIORRARA RIVER						
S: 9 T: 28 R: 53W SIOUX FERRET EXPLORATION COMPANY, INC	PUMP	MF		04/04/1988	A 16633	*
JAMES CARLSON	PUMP	IR	.59	06/20/1966	A 10870	
JOHN J & PATRICIA B MANNING	MOORE CANAL	IR	5.71	07/22/1895	A 88 R	P-305
S: 6 T: 28 R: 52W BOX BUTTE JUDY K PRELLE	GEO. HITSHEW CANAL	IR	6.00	02/17/1913	A 1260	
JUDY K PRELLE	PUMP	IR	.76	01/13/1966	A 10750	
JUDY K PRELLE	HITSHEW CANAL NO. 2	IR	.60	05/17/1951	A 4862	
S: 9 T: 28 R: 52W BOX BUTTE WILKINS RANCH, INC	MCLAUGHLIN CANAL	IR	7.14	05/01/1888	D 566	

SURFACE WATER RIGHTS DATA
CLAIMS, APPLICATIONS, AND APPROPRIATIONS IN DOWNSTREAM ORDER
DIVISION NO. 2C

SOURCE LOCATION APPROPRIATOR	CARRIER	USE	GRANT IN CFS/AF	DATE OF PRIORITY	DOCKET/ APP. NUMBER	ANNOA.	FT. NT.
NIOBRARA RIVER							
S: 10 T: 28 R: 52W BOX BUTTE HUGHES & WILKINS	EXCELSIOR CANAL	IR	2.86	05/15/1895	D 568		
HUGHES & WOHLERS	EXCELSIOR CANAL	IR	1.92	03/28/1932	A 2264		
S: 1 T: 28 R: 52W BOX BUTTE HUGHES & WOHLERS	HUGHES CANAL	IR	.57	05/31/1890	D 987A		
JOHN R HUGHES	HUGHES CANAL	IR	.30	04/15/1894	D 987B		
S: 5 T: 28 R: 51W BOX BUTTE FRANK L DEHAVEN	PUMP	IR	8.15	10/19/1950	A 4758		
S: 35 T: 29 R: 51W DAWES FERRET EXPLORATION COMPANY, INC	PUMP	MF		03/17/1988	A 16626		*
S: 36 T: 29 R: 51W DAWES FERRET EXPLORATION CO OF NEBRASKA, INC	PUMP	MF	.02	10/29/1987	A 16598		
MERLE A STRAWDER	PIONEER CANALS	IR	2.88	08/01/1887	D 442A		K
MERLE A, DANNY & LILA P STRAWDER	PIONEER CANAL NO. 2	IR	.15	03/08/1945	A 3812		
MERLE A, DANNY & LILA P STRAWDER	PIONEER CANAL NO. 3	IR	.21	02/16/1950	A 4599		
MERLE A, DANNY & LILA P STRAWDER	NORTH PIONEER CANAL	IR	.62	08/11/1952	A 5010		K
S: 30 T: 29 R: 50W DAWES DAN K STRAWDER	PUMP	IR	.63	03/08/1945	A 3812	R P-432	
S: 29 T: 29 R: 50W DAWES TOMAHAWK RANCH & CATTLE CO	FURMAN CANAL	IR	.37	02/02/1894	D 462		K
CARL WILKINS	PUMP	IR	2.20	06/14/1985	A 16398		
S: 27 T: 29 R: 50W DAWES VIRGINIA CAMPBELL	PUMPS	IR	.53	01/27/1894	D 461	R P-406	#
S: 26 T: 29 R: 50W DAWES VIRGINIA CAMPBELL	PUMP	IR	1.10	02/24/1953	A 5181	R P-411	
S: 28 T: 29 R: 49W DAWES BUREAU OF RECLAMATION	BOX BUTTE RESERVOIR	ST	15000.00AF	03/06/1937	A 2709A		
BUREAU OF RECLAMATION	BOX BUTTE RESERVOIR	SS	32670.00AF	06/24/1941	A 3456	A-2709A	A
S: 35 T: 29 R: 49W DAWES ROBERT DELSING	PUMP	IR	1.02	01/13/1981	A 16048		
S: 28 T: 29 R: 48W DAWES ROBERT & VIOLET LEMBKE	MONTAGUE CANAL	IR	.51	11/15/1965	A 10716		
ROBERT & VIOLET LEMBKE	MONTAGUE CANAL	IR	1.76	03/31/1932	A 2266		
S: 27 T: 29 R: 48W DAWES MYRON P & ELMEDA LEMBKE	MONTAGUE CANAL	IR	.43	09/27/1900	A 575		
ROBERT & VIOLET LEMBKE	MONTAGUE CANAL	IR	.29	06/14/1937	A 2754		
RACHEL D KORSICK	MONTAGUE CANAL	IR	.60	07/11/1946	A 3923		
LEONARD J KRIZ	LICHTE CANAL	IR	.71	04/19/1911	A 1088		
S: 26 T: 29 R: 48W DAWES CHARLES L IODENCE	LICHTE CANAL	IR	1.47	01/24/1895	D 479	R P-396	
CHARLES L IODENCE	LICHTE CANAL	IR	2.20	04/07/1911	A 1086	R P-396	
CHARLES L IODENCE	LICHTE CANAL	IR	.24	01/02/1912	A 1152	R P-396	
CHARLES L IODENCE	LICHTE CANAL	IR	.95	03/02/1935	A 2523	R P-396	

DEPARTMENT OF WATER RESOURCES

SURFACE WATER RIGHTS DATA
CLAIMS, APPLICATIONS, AND APPROPRIATIONS IN DOWNSTREAM ORDER
DIVISION NO. 2C

SOURCE LOCATION APPROPRIATOR	CARRIER	USE	GRANT IN CFS/AF	DATE OF PRIORITY	DOCKET/ APP. NUMBER	ANNOA.	FT. NT.
NIOBRARA RIVER							
S: 26 T: 29 R: 48W DAWES							
CHARLES L IODENCE	LICHTE CANAL	IR	.65	12/28/1942	A 3592	R P-396	
DUANE E WILDY	POTMESIL CANAL	IR	6.76	10/29/1935	A 2566	R P-314	
DUANE E WILDY	POTMESIL CANAL	IR	2.07	09/07/1965	A 10686		
CHARLES L IODENCE	MIRAGE FLATS CANAL	IR	2.00	03/02/1935	A 2523	R P-379	
BUREAU OF RECLAMATION	MIRAGE FLATS CANAL	IR	135.78	01/25/1937	A 2683		K
CHARLES L IODENCE	MIRAGE FLATS CANAL	IR	1.46	02/11/1938	A 2837	R P-380	
BUREAU OF RECLAMATION	MIRAGE FLATS CANAL	IR	30.76	05/18/1944	A 3729		K
BOX BUTTE RESERVOIR							
S: 26 T: 29 R: 48W DAWES							
BUREAU OF RECLAMATION	MIRAGE FLATS CANAL	SI		08/05/1954	A 6565	A-2683	K
BUREAU OF RECLAMATION	MIRAGE FLATS CANAL	SI		08/05/1954	A 6565	A-3729	
COTTONWOOD CREEK							
S: 17 T: 29 R: 48W DAWES							
SMITH & KEY	PUMP	IR	2.30	08/06/1956	A 8721		
NIOBRARA RIVER							
S: 25 T: 29 R: 48W DAWES							
DUANE E WILDY	PUMP	IR	4.50	07/27/1978	A 15302		
S: 30 T: 29 R: 47W DAWES							
PEPPER CREEK RANCH, INC	PUMP	IR	5.88	05/15/1963	A 10191		
S: 28 T: 29 R: 47W DAWES							
DUANE E WILDY	PUMP	IR	2.03	09/07/1965	A 10687		
S: 25 T: 29 R: 47W DAWES							
PEPPER CREEK RANCH, INC	PUMP	IR	2.22	05/25/1965	A 10634		
NIOBRARA RIVER, TRIB. TO							
S: 2 T: 29 R: 47W DAWES							
BETTY M PARKES	ANDERSON RESERVOIR	ST	20.00AF	10/16/1940	A 3297		
ANDERSON RESERVOIR							
S: 2 T: 29 R: 47W DAWES							
BETTY M PARKES	ANDERSON CANAL	SO		10/16/1940	A 3396		
NIOBRARA RIVER							
S: 22 T: 29 R: 46W SHERIDAN							
BETTY M PARKES	PUMP	IR	1.04	06/28/1973	A 12893		
DAWES-SHERIDAN CREEK							
S: 24 T: 30 R: 47W DAWES							
DAWES COUNTY	MIRAGE FLATS RESERVOIR	ST	19.60AF	05/30/1973	A 12876		
NIOBRARA RIVER							
S: 24 T: 29 R: 46W SHERIDAN							
GARY L & BONNIE HOUSH	PUMP	IR	2.64	09/01/1953	A 5531		
S: 20 T: 29 R: 45W SHERIDAN							
INC TERRELL GREEN ACRES	PUMPS	IR	2.24	11/14/1961	A 9999		
BOX BUTTE CREEK							
S: 34 T: 27 R: 47W BOX BUTTE							
GLADE D KIRKPATRICK	PUMP	IR	.71	02/19/1980	A 15619		

SURFACE WATER RIGHTS DATA
CLAIMS, APPLICATIONS, AND APPROPRIATIONS IN DOWNSTREAM ORDER
DIVISION NO. 2C

SOURCE LOCATION APPROPRIATOR	CARRIER	USE	GRANT IN CFS/AF	DATE OF PRIORITY	DOCKET/ APP. NUMBER	ANNOA.	FT. NT.
BOX BUTTE CREEK, TRIB. TO S: 11 T: 27 R: 49W BOX BUTTE DAVID N ARMSTRONG	PUMP	IR	2.28	10/09/1970	A 12098		
BOX BUTTE CREEK S: 35 T: 27 R: 47W BOX BUTTE GLADE D KIRKPATRICK	PUMP	IR	2.03	12/16/1970	A 12126		
S: 36 T: 29 R: 46W SHERIDAN JOHN D GASWICK	HEATON RESERVOIR	ST	44.00AF	06/06/1950	A 4692		
S: 30 T: 29 R: 45W SHERIDAN REITER & ASHLEY	PUMP	IR	.90	06/05/1950	A 4690		
REITER & ASHLEY	PUMP	IR	.71	06/15/1955	A 7710		
NIOBRARA RIVER S: 20 T: 29 R: 45W SHERIDAN INC TERRELL GREEN ACRES	PUMP	IR	1.46	01/04/1954	A 5840		
S: 22 T: 29 R: 45W SHERIDAN SANDOZ & HOOKER	PUMP	IR	.96	09/03/1964	A 10432		
S: 15 T: 29 R: 45W SHERIDAN SANDOZ & HOOKER	PUMP	IR	.66	12/21/1964	A 10490		
S: 11 T: 29 R: 45W SHERIDAN ORVAL L & MARY C WEYERS	PUMP	IR	1.21	10/07/1955	A 8216		
ORVAL L & MARY C WEYERS	PUMP	IR	.17	02/02/1966	A 10761		
ORVAL L & MARY C WEYERS	PUMP	IR	.71	07/01/1950	A 4717		
NIOBRARA RIVER, TRIB. TO S: 11 T: 29 R: 45W SHERIDAN WAYNE PETERS	PETERS RESERVOIR	ST	4.00AF	12/01/1949	A 4540		
PETERS RESERVOIR S: 11 T: 29 R: 45W SHERIDAN WAYNE PETERS	PUMP	SO		12/01/1949	A 4727		
NIOBRARA RIVER S: 36 T: 30 R: 45W SHERIDAN BOARD OF EDUCATIONAL LANDS & FUNDS	PUMP	IR	.77	12/05/1956	A 9018		
SPRING CREEK S: 20 T: 30 R: 45W SHERIDAN GARY D & PATRICIA A DORSHORST	DORSHORST RESERVOIR	ST	12.00AF	11/14/1952	A 5069		
DORSHORST RESERVOIR S: 20 T: 30 R: 45W SHERIDAN GARY D & PATRICIA A DORSHORST	DORSHORST CANAL	SO		11/14/1952	A 5630		
SPRING CREEK S: 27 T: 30 R: 45W SHERIDAN MARCY BROTHERS	MARCY CANAL	IR	3.37	08/28/1950	A 4741		
CHARLES R & BARBARA K MARCY	MARCY RESERVOIR	ST	8.00AF	10/20/1952	A 5045		
NIOBRARA RIVER S: 32 T: 30 R: 44W SHERIDAN HARRY J KUCHERA	PUMP	IR	.90	11/06/1936	A 2654		

SURFACE WATER RIGHTS DATA
CLAIMS, APPLICATIONS, AND APPROPRIATIONS IN DOWNSTREAM ORDER
DIVISION NO. 2C

SOURCE LOCATION APPROPRIATOR	CARRIER	USE	GRANT IN CFS/AF	DATE OF PRIORITY	DOCKET/ APP NUMBER	ANNOA.	FT. NT.
<u>NIOBRARA RIVER</u>							
S: 28 T: 30 R: 44W SHERIDAN BEGUIN & LAGONEGRO	PUMP	IR	1.16	12/05/1956	A 9017		
<u>PINE CREEK</u>							
S: 16 T: 28 R: 44W SHERIDAN GAME & PARKS COMMISSION	SMITH LAKE RESERVOIR	ST	3500.00AF	09/15/1947	A 4114		
S: 34 T: 30 R: 44W SHERIDAN CHARLYN SNYDER ESTATE	PUMP	IR	1.53	10/15/1976	A 14511		
S: 27 T: 30 R: 44W SHERIDAN DORA DEPOORTER ET AL	PUMP	IR	.42	01/22/1957	A 9124		
<u>NIOBRARA RIVER</u>							
S: 22 T: 30 R: 44W SHERIDAN AUGUST VINCENT	PUMP	IR	1.77	09/26/1957	A 9572		
S: 24 T: 30 R: 44W SHERIDAN HALLIE V JACKSON	PUMPS	IR	1.05	08/22/1955	A 7971		
S: 17 T: 30 R: 43W SHERIDAN FRANK DIERIEX	PUMPS	IR	1.33	05/14/1955	A 7477		
S: 17 T: 30 R: 43W SHERIDAN STANLEY BUDD	PUMPS	IR	.30	08/12/1953	A 5467		
<u>DEER CREEK</u>							
S: 5 T: 29 R: 42W SHERIDAN HARLAND S MILLIGAN	PUMP	IR	1.85	04/19/1949	A 4466		
<u>HAY SPRINGS CREEK</u>							
S: 8 T: 31 R: 46W SHERIDAN WALTER J BARNES	BARNES-PHILLIPS RES.	ST	12.00AF	04/15/1935	A 2539		
S: 29 T: 31 R: 45W SHERIDAN GAME & PARKS COMMISSION	WALGREN LAKE	ST	890.00AF	05/20/1935	A 2549		
<u>HAY SPRINGS CREEK, TRIB TO</u>							
S: 26 T: 32 R: 46W SHERIDAN WAYNE F DAVIS	DAVIS RESERVOIR	ST	18.50AF	06/21/1968	A 11457		
S: 1 T: 31 R: 46W SHERIDAN LAVERNON LINDEN ESTATE	LINDEN RESERVOIR	ST	49.00AF	11/26/1948	A 4378		
<u>LINDEN RESERVOIR</u>							
S: 1 T: 31 R: 46W SHERIDAN LAVERNON LINDEN ESTATE	LINDEN CANAL	SO		11/26/1948	A 4512		
<u>HAY SPRINGS CREEK, NORTH BRANCH</u>							
S: 19 T: 31 R: 45W SHERIDAN GAME & PARKS COMMISSION	WALGREN LAKE	SS		12/15/1939	A 3053	A-2549	B
<u>RUSH CREEK, TRIB TO</u>							
S: 32 T: 32 R: 44W SHERIDAN MILO MUSFELT	MUSFELT RESERVOIR	ST	54.00AF	10/31/1956	A 8946		
<u>MUSFELT RESERVOIR</u>							
S: 32 T: 32 R: 44W SHERIDAN MILO MUSFELT	MUSFELT CANAL	SO		10/31/1956	A 9641		

SURFACE WATER RIGHTS DATA
CLAIMS, APPLICATIONS, AND APPROPRIATIONS IN DOWNSTREAM ORDER
DIVISION NO. 2C

SOURCE LOCATION APPROPRIATOR	CARRIER	USE	GRANT IN CFS/AF	DATE OF PRIORITY	DOCKET/ APP. NUMBER	ANNOA.	FT. NT.
<u>RUSH CREEK</u>							
S: 11 T: 31 R: 44W SHERIDAN RONALD J FISHER	PUMP	IR	2.04	03/12/1976	A 14092		
S: 33 T: 31 R: 43W SHERIDAN BROWN BROTHERS RANCH ET AL	BROWN CANAL	IR	1.14	09/22/1953	A 5590		
<u>NIJBRARA RIVER</u>							
S: 33 T: 31 R: 42W SHERIDAN MARK E KEARNS	PUMP	IR	.53	06/26/1960	A 9838		#
S: 24 T: 31 R: 42W SHERIDAN JOSEPH JOHNDREAU JR	PUMPS	IR	.96	08/09/1935	A 2555		
<u>JOHNDREAU CREEK</u>							
S: 31 T: 31 R: 41W SHERIDAN V L REYNOLDS	REYNOLDS RESERVOIR	ST	5.00AF	03/25/1952	A 4954		
<u>NIJBRARA RIVER, TRIB. TO</u>							
S: 17 T: 32 R: 43W SHERIDAN ROLF FRANK	FRANK RESERVOIR	ST	11.00AF	09/19/1966	A 10954		
<u>NIJBRARA RIVER</u>							
S: 18 T: 31 R: 41W SHERIDAN A ALLEN PARKER	PUMP	IR	1.79	02/23/1950	A 4603		
CROSS L CATTLE COMPANY	PUMP	IR	.24	05/15/1956	A 8565		
S: 17 T: 31 R: 41W SHERIDAN LEO & MARTHA WOODHOUSE	PUMP	IR	.34	08/25/1936	A 2623		
<u>ANTELOPE CREEK</u>							
S: 20 T: 33 R: 42W SHERIDAN LOYD L HULL & SON	HULL CANAL NO. 6	IR	.94	02/17/1953	A 5169		
LOYD L HULL & SON	HULL CANAL NO. 5	IR	.17	02/17/1953	A 5170		
S: 22 T: 33 R: 42W SHERIDAN LOYD L HULL & SON	HULL CANAL NO. 4	IR	1.14	01/05/1953	A 5124		
LOYD L HULL & SON	HULL RESERVOIR	ST	2.30AF	02/17/1953	A 5172		
<u>HULL RESERVOIR</u>							
S: 22 T: 33 R: 42W SHERIDAN LOYD L HULL & SON	HULL RESERVOIR CANAL	SO		02/17/1953	A 5614		
<u>ANTELOPE CREEK</u>							
S: 22 T: 33 R: 42W SHERIDAN LOYD L HULL & SON	HULL CANAL NO. 2	IR	.47	02/17/1953	A 5171		
<u>ANTELOPE CREEK, TRIB. TO</u>							
S: 28 T: 33 R: 42W SHERIDAN CITY OF GORDON	ANTELOPE CREEK RES. 60-A	ST	445.61AF	03/03/1965	A 10550		
<u>ANTELOPE CREEK</u>							
S: 22 T: 33 R: 42W SHERIDAN LOYD L HULL & SON	HULL CANAL NO. 1	IR	.04	02/17/1953	A 5168		
S: 24 T: 33 R: 42W SHERIDAN CITY OF GORDON	ANTELOPE CREEK RES. 40-B	ST	773.83AF	03/03/1965	A 10551		

SURFACE WATER RIGHTS DATA
CLAIMS, APPLICATIONS, AND APPROPRIATIONS IN DOWNSTREAM ORDER
DIVISION NO. 2C

SOURCE LOCATION APPROPRIATOR	CARRIER	USE	GRANT IN CFS/AF	DATE OF PRIORITY	DOCKET/ APP. NUMBER	ANNOA.	FT. NT.
<u>ANTELOPE CREEK TRIB. TO</u>							
S: 29 T: 34 R: 42W SHERIDAN MILBERT HOLZBERGER	HOLZBERGER RESERVOIR	ST	43.00AF	10/30/1956	A 8942		
<u>NIQBARRA RIVER</u>							
S: 29 T: 33 R: 37W CHERRY JAMES GRAY	PUMP	IR	2.58	04/17/1981	A 15843		
S: 10 T: 33 R: 36W CHERRY SIMMONS IRRIGATION, INC	PUMP	IR	3.46	12/19/1969	A 11843		K
S: 11 T: 33 R: 36W CHERRY SIMMONS IRRIGATION, INC	PUMP	IR	.24	01/09/1961	A 9879		
S: 6 T: 33 R: 35W CHERRY SIMMONS IRRIGATION, INC	PUMP	IR	.63	04/15/1958	A 9613		
S: 2 T: 33 R: 35W CHERRY HEATH CATTLE COMPANY	PUMPS	IR	.81	05/12/1958	A 9620		
<u>BEAR CREEK</u>							
S: 12 T: 34 R: 38W CHERRY ALLIE F SANDOZ	BATES DAM	IR	6.50	07/12/1932	A 2276		
S: 8 T: 34 R: 37W CHERRY NEBRASKA GAME AND PARKS FOUNDATION	BAR 99 RANCH CANAL	IR	.47	02/09/1937	A 2696		
S: 16 T: 34 R: 37W CHERRY NEBRASKA GAME AND PARKS FOUNDATION	BAR 99 RANCH CANAL	IR	.65	10/31/1940	A 3321		
<u>DRY CREEK</u>							
S: 21 T: 34 R: 40W CHERRY GAME & PARKS COMMISSION	SHELL LAKE	ST	800.00AF	06/14/1940	A 3180		
S: 18 T: 34 R: 38W CHERRY CHRIS CHRISTENSEN	DRY CREEK CANAL	IR	.41	07/08/1935	A 2552		
S: 16 T: 34 R: 37W CHERRY GAME & PARKS COMMISSION	MORELAND CANAL	IR	.93	05/22/1937	A 2745		
S: 16 T: 34 R: 37W CHERRY GAME & PARKS COMMISSION	COTTONWOOD LAKE	SS	316.00AF	02/26/1942	A 3555	A-3529	B
<u>BEAR CREEK</u>							
S: 16 T: 34 R: 37W CHERRY NEBRASKA GAME AND PARKS FOUNDATION	BAR 99 RANCH CANAL	IR	.13	12/08/1938	A 2898		
S: 16 T: 34 R: 37W CHERRY NEBRASKA GAME AND PARKS FOUNDATION	BAR 99 RANCH CANAL	IR	.37	08/31/1932	A 2282	R P-219	
S: 15 T: 34 R: 37W CHERRY EVA BOWRING	COTTONWOOD LAKE	ST	316.00AF	11/04/1941	A 3529		
S: 14 T: 34 R: 37W CHERRY D JASON COLE ESTATE	BAR 99 RANCH DIV. DAM	IR	.43	08/31/1932	A 2282		
S: 8 T: 34 R: 36W CHERRY L LLOYD MORTON	COLE DAMS	IR	8.19	02/24/1932	A 2254		
S: 9 T: 34 R: 36W CHERRY L LLOYD MORTON	LLOYD MORTON RESERVOIR	ST	3.40AF	08/29/1978	A 15344		
S: 9 T: 34 R: 36W CHERRY L LLOYD MORTON	MORTON CANAL	IR	.86	12/27/1976	A 14609		
S: 9 T: 34 R: 36W CHERRY L LLOYD MORTON	MORTON RESERVOIR NO. 1	ST	3.95AF	03/20/1978	A 15208		

SURFACE WATER RIGHTS DATA
CLAIMS, APPLICATIONS, AND APPROPRIATIONS IN DOWNSTREAM ORDER
DIVISION NO. 2C

SOURCE LOCATION APPROPRIATOR	CARRIER	USE	GRANT IN CFS/AF	DATE OF PRIORITY	DOCKET/ APP. NUMBER	ANNOA.	FT. NT.
<u>BEAR CREEK</u> S: 14 T: 34 R: 36W CHERRY TOM & KAREN SCHLACK	WICKMAN CANALS	IR	.58	02/13/1962	A 10013		
<u>NIOBRARA RIVER</u> S: 24 T: 33 R: 34W CHERRY EARL WOBIG	PUMP	IR	.96	04/14/1967	A 11102		
S: 31 T: 33 R: 31W CHERRY HOCKENBARY RANCH COMPANY	PUMP	IR	1.31	10/10/1969	A 11815		K
<u>NIOBRARA RIVER TRIBUTARY</u> S: 15 T: 33 R: 31W CHERRY PAUL J GOODWIN	GOODWIN RESERVOIR	ST	7.00AF	07/22/1974	A 13090		
<u>SNAKE RIVER</u> S: 34 T: 31 R: 34W CHERRY DOUGHBOY LAND & CATTLE COMPANY	PUMPS	IR	1.40	05/16/1955	A 7484		
<u>BOARDMAN CREEK</u> S: 31 T: 30 R: 32W CHERRY EARL B & ROBERT E BACHELOR	BACHELOR CANAL	IR	9.17	05/11/1939	A 2922		
S: 33 T: 30 R: 32W CHERRY RAVENSROFT CATTLE COMPANY	BACHELOR CANAL	IR	27.79	01/17/1935	A 2506		
S: 19 T: 30 R: 31W CHERRY STETTER LAND CO	STETTER RESERVOIR	ST	17.70AF	06/30/1986	A 16502		
STETTER LAND CO	STETTER DIVERSION DAM	IR	5.40	06/15/1987	A 16559		
<u>SNAKE RIVER</u> S: 29 T: 31 R: 30W CHERRY AINSWORTH IRRIGATION DISTRICT BUREAU OF RECLAMATION	AINSWORTH CANAL MERRITT RESERVOIR	IR ST	499.23 74486.00AF	03/26/1953 11/10/1958	A 5218 A 9660	T26,65,70	K
<u>MERRITT RESERVOIR</u> S: 29 T: 31 R: 30W CHERRY BUREAU OF RECLAMATION	AINSWORTH CANAL	SI		04/22/1965	A 10620	A-5218	K
<u>SNAKE RIVER</u> S: 29 T: 31 R: 30W CHERRY AINSWORTH IRRIGATION DISTRICT AINSWORTH IRRIGATION DISTRICT	AINSWORTH CANAL AINSWORTH CANAL	IR IR	2.40 2.09	11/04/1975 10/05/1977	A 13853 A 15122		
<u>MERRITT RESERVOIR</u> S: 29 T: 31 R: 30W CHERRY BUREAU OF RECLAMATION	AINSWORTH CANAL	SI		11/07/1977	A 15136	A-15122	
<u>SNAKE RIVER</u> S: 29 T: 31 R: 30W CHERRY AINSWORTH IRRIGATION DISTRICT AINSWORTH IRRIGATION DISTRICT	AINSWORTH CANAL AINSWORTH CANAL	IR IR	2.20 2.53	08/17/1979 11/21/1980	A 15557 A 15730		K
<u>MERRITT RESERVOIR</u> S: 29 T: 31 R: 30W CHERRY BUREAU OF RECLAMATION BUREAU OF RECLAMATION	AINSWORTH CANAL AINSWORTH CANAL	SI SI		04/14/1981 04/14/1981	A 15838 A 15838	A-15557 A-15730	

DEPARTMENT OF WATER RESOURCES

SURFACE WATER RIGHTS DATA
CLAIMS, APPLICATIONS, AND APPROPRIATIONS IN DOWNSTREAM ORDER
DIVISION NO. 2C

SOURCE LOCATION APPROPRIATOR	CARRIER	USE	GRANT IN CFS/AF	DATE OF PRIORITY	DOCKET/ APP. NUMBER	ANNTA.	FT. NT.
SNAKE RIVER S: 29 T: 31 R: 30W CHERRY AINSWORTH IRRIGATION DISTRICT	AINSWORTH TEMPORARY RES.	ST	400.00AF	06/12/1986	A 16497		
STEER CREEK S: 28 T: 32 R: 34W CHERRY WM O KRUEGER, INC	PUMP	IR	2.86	01/25/1954	A 5891		
DIAMOND BAR DRAINAGE DITCH S: 10 T: 31 R: 34W CHERRY F COOPER & HELEN FORD	PUMP	IR	3.19	06/06/1974	A 13044		K
S: 1 T: 31 R: 34W CHERRY ELVIN ADAMSON	SCHOOL HOUSE LAKE RES.	ST	935.20AF	12/17/1963	A 10269		
NIOBRARA RIVER S: 25 T: 33 R: 29W CHERRY MILDRED S MOOSMAN	PUMP	IR	.96	01/03/1950	A 4562		
GORDON CREEK S: 3 T: 28 R: 39W CHERRY FAWN LAKE RANCH COMPANY	GORDON VALLEY RESERVOIR	ST	95.00AF	07/27/1940	A 3219		
GORDON VALLEY RESERVOIR S: 3 T: 28 R: 39W CHERRY FAWN LAKE RANCH COMPANY	GORDON VALLEY CANAL	SO		07/27/1940	A 3427		
GORDON CREEK S: 20 T: 29 R: 36W CHERRY ARTHUR J ABBOTT & SONS CO	PUMP	IR	6.67	06/03/1976	A 14248		K
BETSY CREEK S: 1 T: 28 R: 37W CHERRY STANLEY M & HELEN J HUFFMAN	HUFFMAN CANAL NO. 4	IR	.84	08/31/1971	A 12368		K
S: 8 T: 28 R: 36W CHERRY STANLEY M & HELEN J HUFFMAN	HUFFMAN CANAL NO. 3	IR	1.72	08/31/1971	A 12367	R P-400	
BETSY CREEK TRIB TO S: 18 T: 28 R: 36W CHERRY STANLEY M & HELEN J HUFFMAN	HUFFMAN CANAL NO. 2	IR	1.00	08/31/1971	A 12366		K
BETSY CREEK S: 8 T: 28 R: 36W CHERRY STANLEY M & HELEN J HUFFMAN	HUFFMAN CANAL NO. 1	IR	1.53	08/31/1971	A 12365		
S: 3 T: 28 R: 36W CHERRY FRED & RUTH THAYER	PUMP	IR	1.88	05/24/1974	A 13037		
S: 24 T: 29 R: 35W CHERRY J H KIME & SONS COMPANY	KIME CANAL	IR	3.56	11/22/1954	A 6813		
J H KIME & SONS COMPANY	PUMP	IR	.23	08/23/1955	A 7983		
S: 20 T: 29 R: 34W CHERRY GEORGE E YOUNKIN	PUMP	IR	4.37	10/18/1955	A 8227		
GORDON CREEK S: 1 T: 29 R: 34W CHERRY ARNOLD & ESTHER WRIGHT, INC	COLE-GORDON CANAL	IR	2.24	12/21/1951	A 4920		

SURFACE WATER RIGHTS DATA
CLAIMS, APPLICATIONS, AND APPROPRIATIONS IN DOWNSTREAM ORDER
DIVISION NO. 2C

SOURCE LOCATION APPROPRIATOR	CARRIER	USE	GRANT IN CFS/AF	DATE OF PRIORITY	DOCKET/ APP. NUMBER	ANNOA.	FT. NT.
GORDON CREEK							
S: 6 T: 29 R: 33W CHERRY							
S: 6 T: 29 R: 33W CHERRY							
LIZZIE M WOLFENDEN ESTATE	LEE CANAL	IR	6.86	04/25/1895	D 973		
LIZZIE M WOLFENDEN ESTATE	LEE CANAL	IR	1.20	06/12/1951	A 4872		
LIZZIE M WOLFENDEN ESTATE	WOLFENDEN CANAL	IR	1.56	12/01/1950	A 4771		
S: 6 T: 29 R: 30W CHERRY							
ANGUS CATTLE COMPANY	CULVERT	IR	.86	05/21/1979	A 15479		
GORDON G MCLEOD ET AL	MCLEOD CANAL	IR	.82	12/22/1949	A 4554		
ANGUS CATTLE COMPANY	PIERCY CANAL	IR	1.35	04/06/1951	A 4838		
GORDON CREEK, NORTH BRANCH							
S: 6 T: 29 R: 30W CHERRY							
ANGUS CATTLE COMPANY	CULVERT	IR	3.37	06/21/1979	A 15496		
S: 32 T: 30 R: 30W CHERRY							
ANGUS CATTLE COMPANY	CULVERT	IR	2.06	06/21/1979	A 15497		
GORDON CREEK							
S: 27 T: 30 R: 30W CHERRY							
L C BEEL SR	PUMPS	IR	1.64	07/11/1955	A 7757		
NIOBRARA RIVER							
S: 30 T: 33 R: 28W CHERRY							
PINE CANYON RANCH, INC	PUMPS	IR	.56	02/03/1955	A 7059		
PINE CANYON RANCH, INC	PUMP	IR	.29	12/07/1976	A 14579		
S: 29 T: 33 R: 28W CHERRY							
JOSEPH J REZNICEK	PUMP	IR	1.63	11/02/1965	A 10710		
S: 33 T: 33 R: 28W CHERRY							
JOSEPH J REZNICEK	PUMP	IR	.40	02/14/1955	A 7101		
S: 22 T: 33 R: 28W CHERRY							
FRANK ORMESHER ESTATE	PUMP	IR	.83	11/22/1966	A 10984		
SCHLEGEL CREEK, WEST							
S: 21 T: 31 R: 28W CHERRY							
SIMEON LAND COMPANY	PUMP NO. 3	IR	.33	04/21/1950	A 4650		K
ALKALI LAKE, LITTLE							
S: 15 T: 31 R: 28W CHERRY							
SIMEON LAND COMPANY	PUMP NO. 4	IR	.72	04/21/1950	A 4651		K
SCHLEGEL CREEK, EAST							
S: 9 T: 31 R: 28W CHERRY							
SIMEON LAND COMPANY	PUMP NO. 2	IR	3.99	04/21/1950	A 4649		K
SCHLEGEL CREEK							
S: 5 T: 31 R: 28W CHERRY							
SIMEON LAND COMPANY	PUMP NO. 1	IR	2.41	04/21/1950	A 4648		K
S: 2 T: 32 R: 28W CHERRY							
TETHEROW BROS & SONS, INC	PUMP	IR	1.29	11/01/1974	A 13256		K
NIOBRARA RIVER							
S: 27 T: 34 R: 27W CHERRY							
NEBRASKA PUBLIC POWER DISTRICT	VALENTINE PLANT	PR	1600.00	01/29/1902	A 652		

DEPARTMENT OF WATER RESOURCES

SURFACE WATER RIGHTS DATA
CLAIMS, APPLICATIONS, AND APPROPRIATIONS IN DOWNSTREAM ORDER
DIVISION NO. 2C

SOURCE LOCATION APPROPRIATOR	CARRIER	USE	GRANT IN CFS/AF	DATE OF PRIORITY	DOCKET/ APP. NUMBER	ANNOA.	FT. NT.
<u>MINNECHADUZA CREEK TRIB. TO</u>							
S: 1 T: 34 R: 31W CHERRY							
HENRY A FOX	FOX RESERVOIR NO. 4	ST	14.00AF	11/21/1949	A 4533		
HENRY A FOX	FOX RESERVOIR NO. 2	ST	24.00AF	11/21/1949	A 4534		
<u>MINNECHADUZA CREEK</u>							
S: 1 T: 34 R: 30W CHERRY							
CARVER LAND COMPANY	PUMP	IR	1.51	03/06/1956	A 8397		
ANNABELL HOMAN	PUMP	IR	1.81	11/15/1966	A 10978		
ANNABELL HOMAN	PUMP	IR	.67	03/04/1977	A 14772		
S: 7 T: 34 R: 29W CHERRY							
RONALD MCCOY	PUMP	IR	.57	04/17/1981	A 15842		
S: 8 T: 34 R: 29W CHERRY							
CHARLES C DOTY	PUMP	IR	.51	02/02/1977	A 14677		
S: 30 T: 34 R: 28W CHERRY							
NEALE & MARY ANN PERRETT	PUMP	IR	.50	07/11/1985	A 16428		
S: 32 T: 34 R: 28W CHERRY							
CHARLIE A BELVILLE	PUMPS	IR	1.84	07/02/1957	A 9526		
S: 34 T: 34 R: 28W CHERRY							
JAMES L & MICHELENE R VANWINKLE	PUMP	IR	.73	08/19/1975	A 13745		K
JAMES L VANWINKLE	PUMP	IR	.11	04/12/1982	A 16088		K
GREGG W PERRETT	PUMP	IR	.09	02/16/1971	A 12164		
S: 35 T: 34 R: 28W CHERRY							
EARL C & DONALD E NELSEN	PUMP	IR	.41	05/20/1955	A 7499		
S: 36 T: 34 R: 28W CHERRY							
ROBERT H & PHYLLIS R PAVELKA	PUMP	IR	.29	11/29/1974	A 13293		
S: 30 T: 34 R: 27W CHERRY							
NEBRASKA PUBLIC POWER DISTRICT	PIERCE MILLING PLANT	PR	35.00	09/12/1896	A 359		
GAME & PARKS COMMISSION	VALENTINE LAKE	ST	98.00AF	07/15/1938	A 2878		#
<u>FISHBERRY CANYON</u>							
S: 13 T: 34 R: 28W CHERRY							
MIDDLE NIOBRARA NRD	COLBURN RESERVOIR	ST	79.20AF	02/18/1983	A 16171		
<u>GOVERNMENT CANYON</u>							
S: 7 T: 34 R: 27W CHERRY							
MIDDLE NIOBRARA NRD	GOVERNMENT CANYON RES.	ST	58.50AF	02/18/1983	A 16172		
<u>FISHBERRY CANYON</u>							
S: 29 T: 34 R: 27W CHERRY							
GAME & PARKS COMMISSION	FISHBERRY CANYON RES.	ST	8.20AF	03/27/1970	A 11900		
<u>MINNECHADUZA CREEK</u>							
S: 29 T: 34 R: 27W CHERRY							
ALLEN WARD	PUMP	IR	.35	05/06/1968	A 11409		
<u>SPRING CREEK</u>							
S: 20 T: 34 R: 27W CHERRY							
SEYMOUR B SCOTT	PUMP	IR	.10	06/07/1954	A 6360		

SURFACE WATER RIGHTS DATA
CLAIMS, APPLICATIONS, AND APPROPRIATIONS IN DOWNSTREAM ORDER
DIVISION NO. 2C

SOURCE LOCATION APPROPRIATOR	CARRIER	USE	GRANT IN CFS/AF	DATE OF PRIORITY	DOCKET/ APP. NUMBER	ANNOA.	FT. NT.
<u>MINNECHADUZA CREEK</u> S: 27 T: 34 R: 27W CHERRY DEER PARK GOLF CLUB	PUMP	IR	1.87	03/26/1969	A 11677		
<u>NIOBRARA RIVER, TRIB. TO</u> S: 21 T: 34 R: 26W CHERRY ALBERT A POTTER	POTTER RESERVOIR	ST	12.00AF	06/22/1953	A 5360		#
<u>TROUT SPRINGS</u> S: 22 T: 34 R: 26W CHERRY CHARLES W OLMSTED	TROUT SPRINGS RESERVOIR	ST	76.60AF	03/01/1979	A 15425		
<u>NIOBRARA RIVER</u> S: 30 T: 34 R: 25W CHERRY FREDRICK L KRZYZANOWSKI	PUMP	IR	.71	07/09/1979	A 15517		
S: 33 T: 34 R: 25W CHERRY WAYNE SHARP	PUMP	IR	3.00	01/12/1973	A 12787		
S: 3 T: 33 R: 25W CHERRY ALFRED CONNER	PUMP	IR	3.63	05/06/1975	A 13574		
S: 18 T: 33 R: 24W KEYA PAHA JAY E HEIGH	PUMP	IR	.36	04/23/1954	A 6238		
ROY E BREUKLANDER	PUMP	IR	3.43	03/04/1974	A 12992		
<u>MULESHOE CREEK</u> S: 10 T: 33 R: 24W KEYA PAHA RONALD MELCHER	PUMP	IR	1.59	11/22/1971	A 12435		
<u>GLEN COVE CREEK</u> S: 26 T: 33 R: 24W BROWN THE NATURE CONSERVANCY	PUMP	IR	1.78	05/07/1968	A 11414		
<u>FAIRFIELD CREEK, SOUTH BRANCH</u> S: 17 T: 32 R: 25W CHERRY W G O'KEIF	O'KEIF RESERVOIR	ST	19.00AF	03/20/1958	A 9603		#
<u>NIOBRARA RIVER</u> S: 34 T: 33 R: 23W BROWN NORTH CENTRAL NEBRASKA RECLAMATION DISTRICT	O-NEILL CANAL	IR		03/16/1973	A 12830		
NORTH CENTRAL NEBRASKA RECLAMATION DISTRICT	SPRINGVIEW FOREBAY RES.	ST		03/16/1973	A 12832		
<u>TURKEY CREEK</u> S: 14 T: 33 R: 23W KEYA PAHA ROGER SWIM	PUMP	IR	1.04	02/14/1968	A 11338		
<u>CUB CREEK</u> S: 16 T: 33 R: 22W KEYA PAHA MIDDLE NIOBRARA NRD	CUB CREEK RECREATIONAL AREA RESERVOIR	ST	339.20AF	06/02/1976	A 14246		
S: 21 T: 33 R: 22W KEYA PAHA GLEN A HALLOCK	PUMP	IR	2.14	02/25/1975	A 13437		
<u>PLUM CREEK, TRIB. TO</u> S: 35 T: 30 R: 26W CHERRY LEE L SCHLUETER	PUMP	IR	3.26	03/20/1956	A 8438		

SURFACE WATER RIGHTS DATA
CLAIMS, APPLICATIONS, AND APPROPRIATIONS IN DOWNSTREAM ORDER
DIVISION NO. 2C

SOURCE LOCATION APPROPRIATOR	CARRIER	USE	GRANT IN CFS/AF	DATE OF PRIORITY	DOCKET/ APP. NUMBER	ANNOA. FT. NT.
<u>PLUM CREEK TRIBUT.</u>						
S: 35 T: 30 R: 26W CHERRY LEE L SCHLUETER	SCHLUETER RESERVOIR	ST	20.00AF	12/22/1950	A 4781	
<u>PLUM CREEK</u>						
S: 21 T: 30 R: 25W CHERRY BLOOM CATTLE COMPANY	PUMP	IR	4.00	05/06/1968	A 11411	
<u>PLUM CREEK SOUTH BRANCH</u>						
S: 34 T: 30 R: 24W BROWN CALVIN GOOCHEY	PUMP	IR	1.16	04/18/1957	A 9460	
<u>PLUM CREEK</u>						
S: 22 T: 30 R: 24W BROWN JAMES L & SHIRLEY A WEST	PUMP	IR	1.02	12/27/1954	A 6944	
S: 12 T: 30 R: 24W BROWN LEONARD PELC	PUMP	IR	1.16	06/29/1959	A 9735	
<u>CEDAR CREEK</u>						
S: 29 T: 31 R: 26W CHERRY LOIS M RANDALL ET AL	PUMP	IR	1.43	09/22/1975	A 13819	
<u>SAND DRAW WEST</u>						
S: 28 T: 31 R: 23W BROWN MIDDLE NIOBRARA NRD	APPLEMAN RESERVOIR	ST	151.30AF	03/27/1981	A 15810	
<u>PLUM CREEK</u>						
S: 8 T: 31 R: 23W BROWN LESLIE & BETTY J GRAFF	PUMP	IR	.40	03/09/1957	A 9315	
STORMY L JESSON TRUST	PUMP	IR	3.86	01/20/1977	A 14648	
STORMY L JESSON TRUST	PUMP	IR	1.93	01/20/1977	A 14649	
S: 5 T: 31 R: 23W BROWN STORMY L JESSON TRUST	PUMP	IR	1.93	06/30/1971	A 12308	
SUMMER D JESSON TRUST	PUMP	IR	1.93	03/15/1976	A 14096	
S: 32 T: 32 R: 22W BROWN ISLAND SUPPLY COMPANY	PINE CANYON RESERVOIR	ST	179.80AF	07/05/1963	A 10211	
S: 22 T: 32 R: 22W BROWN CHESTER R NELSON	PUMP	IR	5.01	08/09/1976	A 14381	K#
<u>ROCK CREEK</u>						
S: 1 T: 32 R: 22W KEYA PAHA DEAN & MAX MARYOTT	PUMP	IR	.20	12/29/1969	A 11844	
<u>NIOBRARA RIVER</u>						
S: 12 T: 32 R: 22W KEYA PAHA MAYNARD E & DOROTHY JONES	PUMP	IR	.29	09/17/1956	A 8830	K
S: 7 T: 32 R: 21W KEYA PAHA RALPH & GWENDOLINE B KEIM	PUMP	IR	2.10	05/31/1955	A 7612	
S: 16 T: 32 R: 21W KEYA PAHA CLAYTON D PAINTER	PUMP	IR	1.26	07/08/1976	A 14308	
S: 21 T: 32 R: 21W BROWN RICHARD & MARGARET COLBURN	PUMP	IR	7.43	06/21/1976	A 14276	

SURFACE WATER RIGHTS DATA
CLAIMS, APPLICATIONS, AND APPROPRIATIONS IN DOWNSTREAM ORDER
DIVISION NO. 2C

SOURCE LOCATION APPROPRIATOR	CARRIER	USE	GRANT IN CFS/AF	DATE OF PRIORITY	DOCKET/ APP. NUMBER	ANNOA.	FT. NT.
<u>BEAR CREEK TRIBUTORY TO</u> S: 3 T: 32 R: 21W BROWN DONALD L & LINDA L FAIRCHILD	PUMP	IR	.12	03/20/1979	A 15437		
<u>NIORBARA RIVER TRIBUTORY TO</u> S: 23 T: 32 R: 21W BROWN WILLIAM D JEFFERS	PUMP	IR	.17	04/18/1972	A 12597		
	PUMP	IR	.32	04/18/1972	A 12598		
<u>LONG PINE CREEK</u> S: 6 T: 29 R: 20W BROWN PINE RANCH INC	PUMP	IR	1.34	10/07/1974	A 13224		
<u>WILLOW CREEK</u> S: 27 T: 30 R: 21W BROWN GLEN MEYER	PUMP	MF	.89	08/07/1987	A 16582		
S: 19 T: 30 R: 20W BROWN HARLIN D WELCH	PUMP	IR	.10	03/16/1979	A 15436		
<u>LONG PINE CREEK</u> S: 8 T: 30 R: 20W BROWN PAUL PLATE	PUMP	IR	.22	04/04/1955	A 7293		K
S: 29 T: 31 R: 20W BROWN LINCOLN CORPORATION, INC	PUMP	IR	6.14	06/30/1969	A 11741		#K
S: 5 T: 31 R: 20W BROWN GAME & PARKS COMMISSION	LONG PINE CREEK	IF		04/29/1988	A 16642		*
<u>BONE CREEK</u> S: 23 T: 30 R: 22W BROWN RALPH E SKILLMAN	PUMP	IR	.85	02/25/1953	A 5185		
<u>BONE CREEK TRIBUTORY TO</u> S: 23 T: 30 R: 22W BROWN WASSYL PASSYKA	PUMP	IR	.66	05/24/1976	A 14233		
<u>BONE CREEK</u> S: 14 T: 30 R: 22W BROWN AINSWORTH FEED YARDS	PUMP	IR	.27	01/29/1942	A 3549		K
S: 13 T: 30 R: 22W BROWN ARCHIE H CHRISTENSEN	PUMP	IR	.21	03/11/1975	A 13466		
<u>BONE CREEK TRIBUTORY TO</u> S: 8 T: 30 R: 22W BROWN CONRAD BUDDER JR	BUDDER RESERVOIR	ST	30.10AF	03/18/1968	A 11375		
S: 10 T: 30 R: 22W BROWN ROBERT E & LOIS M KEIM	PUMP	IR	.90	03/26/1981	A 15808		K
<u>BONE CREEK</u> S: 7 T: 30 R: 21W BROWN CLEO & FRANCES BLOOM, JR	PUMP	IR	.46	05/25/1964	A 10373		
MARVIN SISSON	PUMP	IR	.42	07/10/1972	A 12683		
<u>BONE CREEK TRIBUTORY TO</u> S: 17 T: 30 R: 21W BROWN MOODY-MOODY-FERNAU & BROWN COUNTY	MOODY, MOODY, FERNAU & BROWN CO. RESERVOIR	ST	26.95AF	11/04/1974	A 13257		

DEPARTMENT OF WATER RESOURCES

SURFACE WATER RIGHTS DATA
CLAIMS, APPLICATIONS, AND APPROPRIATIONS IN DOWNSTREAM ORDER
DIVISION NO. 2C

SOURCE LOCATION APPROPRIATOR	CARRIER	USE	GRANT IN CFS/AF	DATE OF PRIORITY	DOCKET/ APP. NUMBER	ANNOA.	FT. NT.
<u>BONE CREEK</u> S: 8 T: 30 R: 21W BROWN GRAHAM ENDERS	PUMP	IR	.55	12/12/1958	A 9666		K
S: 34 T: 31 R: 21W BROWN ROSE WHEELER	PUMP	IR	.31	08/29/1977	A 15096		
<u>SAND DRAW, TRIB. TO</u> S: 6 T: 30 R: 22W BROWN GLENN E RICHARDSON GROUP	RICHARDSON GROUP ENT. RESERVOIR	ST	35.40AF	10/15/1974	A 13231		
<u>SAND DRAW</u> S: 32 T: 31 R: 22W BROWN JACK M CROOK	PUMP	IR	.78	08/19/1966	A 10934		
<u>BONE CREEK, TRIB. TO</u> S: 9 T: 31 R: 21W BROWN GAME & PARKS COMMISSION	NEAL KELLER RECREATION POND	ST	6.64AF	11/18/1975	A 13869		
<u>BONE CREEK</u> S: 10 T: 31 R: 21W BROWN JOHN E & EMILY S LUCHT	PUMP	IR	.63	02/13/1976	A 14024		#
<u>LONG PINE CREEK</u> S: 5 T: 31 R: 20W BROWN ELVA I MCCULLOUGH ET AL	PUMPS	IR	.16	08/05/1955	A 7873		
<u>LONG PINE CREEK, TRIB. TO</u> S: 4 T: 31 R: 20W ROCK ELVA I MCCULLOUGH ET AL	GRANT CANAL	IR	.14	01/01/1895	D 400		
<u>SHORT PINE CREEK</u> S: 2 T: 31 R: 20W ROCK WESLEY SANDALL ET AL	PUMP	IR	3.69	01/29/1968	A 11324		K
WESLEY SANDALL	WESLEY SANDALL RESERVOIR	ST	2.73AF	07/11/1978	A 15292		
<u>SANDALL, WESLEY RESERVOIR</u> S: 2 T: 31 R: 20W ROCK WESLEY SANDALL	PUMP	SI		11/27/1978	A 15366	A-11324	K
<u>ROBBARA RIVER</u> S: 30 T: 32 R: 19W KEYA PAHA HUGH L & CARMA JAMES	PUMP	IR	2.36	02/23/1967	A 11047		
S: 20 T: 32 R: 19W KEYA PAHA DARRELL MEAD	PUMP	IR	3.22	10/18/1974	A 13240		
<u>COON CREEK</u> S: 24 T: 32 R: 19W ROCK LEONARD & ETHABEL GIPSON	PUMP	IR	1.00	08/17/1933	A 2344		
LEONARD & ETHABEL GIPSON	J R LEONARD CANAL	IR	1.14	10/19/1940	A 3301		
<u>LAUGHING WATER CREEK</u> S: 1 T: 31 R: 19W ROCK EDWIN & CAROLYN J HALL	PUMP	IR	1.14	06/09/1976	A 14263		

SURFACE WATER RIGHTS DATA
CLAIMS, APPLICATIONS, AND APPROPRIATIONS IN DOWNSTREAM ORDER
DIVISION NO. 2C

SOURCE LOCATION APPROPRIATOR	CARRIER	USE	GRANT IN CFS/AF	DATE OF PRIORITY	DOCKET/ APP. NUMBER	ANNOA.	FT. NT.
<u>LAUGHING WATER CREEK</u>							
S: 1 T: 31 R: 19W ROCK EDWIN & CAROLYN J HALL	PUMP	IR	.29	04/27/1978	A 15248		
S: 24 T: 32 R: 19W ROCK LEONARD & ETHABEL GIPSON	PUMP	IR	.43	08/17/1933	A 2344		
LEONARD & ETHABEL GIPSON	LEONARD CANAL	IR	.68	10/31/1940	A 3320		
<u>NIORRARA RIVER</u>							
S: 16 T: 32 R: 18W ROCK JOE R & THELMA LEONARD	PUMP	IR	.35	09/14/1955	A 8125		
LOUIS HALL	PUMP	IR	1.00	10/28/1954	A 6799		
<u>ROCK CREEK</u>							
S: 28 T: 32 R: 18W ROCK PATRICIA J COPELAND	PUMP	IR	3.05	09/29/1967	A 11258		
<u>NIORRARA RIVER</u>							
S: 1 T: 32 R: 18W ROCK JOE L COPELAND	PUMP	IR	3.76	04/15/1975	A 13556		
<u>SAND CREEK</u>							
S: 35 T: 32 R: 18W ROCK GARDIE M PEACOCK	PEACOCK CANAL	IR	.02	11/14/1929	A 2112		
GARDIE M PEACOCK	PEACOCK RESERVOIR	ST	1.00AF	08/30/1948	A 4333		
S: 26 T: 32 R: 18W ROCK HAROLD C TURPIN	PUMP	IR	.52	01/10/1979	A 15384		
<u>OAK CREEK</u>							
S: 30 T: 32 R: 17W ROCK MARGARET HASCH	PUMP	IR	1.12	10/09/1967	A 11261		
<u>ASH CREEK, TRIB. TO</u>							
S: 3 T: 31 R: 17W ROCK RICHARD D & CONNIE MUNK	PUMP	IR	.88	11/23/1970	A 12119		
RICHARD D & CONNIE MUNK	PUMP	IR	2.02	04/20/1972	A 12601		
<u>ASH CREEK</u>							
S: 27 T: 32 R: 17W ROCK LESTER STEWART	PUMP	IR	2.26	01/15/1968	A 11315		
S: 16 T: 32 R: 17W ROCK CLARENCE L HEYNE	PUMP	IR	4.38	12/30/1977	A 15157		
EDWIN E DICKAU	PUMP	IR	3.58	05/28/1980	A 15655		K
S: 5 T: 32 R: 17W ROCK DONALD L JAMISON	PUMP	IR	.80	02/28/1968	A 11349		
<u>NIORRARA RIVER</u>							
S: 33 T: 33 R: 17W KEYA PAHA GLENN HAUGEN	PUMP	IR	1.26	04/11/1968	A 11394		
<u>NIORRARA RIVER, TRIB. TO</u>							
S: 4 T: 32 R: 17W ROCK DONALD FOCKEN	COOK RESERVOIR	ST	12.00AF	08/03/1950	A 4731		

DEPARTMENT OF WATER RESOURCES

SURFACE WATER RIGHTS DATA
CLAIMS, APPLICATIONS, AND APPROPRIATIONS IN DOWNSTREAM ORDER
DIVISION NO. 2C

SOURCE LOCATION APPROPRIATOR	CARRIER	USE	GRANT IN CFS/AF	DATE OF PRIORITY	DOCKET/APP NUMBER	ANNOA.	FT. MT.
<u>COOK RESERVOIR</u> S: 4 T: 32 R: 17W ROCK DONALD FOCKEN	PUMP	SO		04/13/1964	A 10348		
<u>NIORRARA RIVER, TRIB. TO</u> S: 34 T: 33 R: 17W ROCK DONALD FOCKEN	PUMP	IR	1.73	08/26/1976	A 14422		
<u>NIORRARA RIVER</u> S: 25 T: 33 R: 17W ROCK M T K RANCH COMPANY	PUMP	IR	4.40	06/15/1981	A 15894		
<u>NIORRARA RIVER, TRIB. TO</u> S: 13 T: 33 R: 17W KEYA PAHA THOMAS G HIGGINS	HIGGINS RESERVOIR	ST	33.30AF	07/08/1981	A 15918		
<u>HIGGINS RESERVOIR</u> S: 13 T: 33 R: 17W KEYA PAHA THOMAS G HIGGINS	PUMP	SO		07/08/1981	A 15920		
<u>NIORRARA RIVER, TRIB. TO</u> S: 13 T: 33 R: 17W KEYA PAHA THOMAS G HIGGINS	PUMP	SI		07/08/1981	A 15920		
<u>NIORRARA RIVER</u> S: 13 T: 33 R: 17W KEYA PAHA THOMAS G HIGGINS	PUMP	IR	3.91	03/22/1971	A 12191		
<u>NIORRARA RIVER</u> S: 30 T: 33 R: 16W HOLT M T K RANCH COMPANY	PUMP	IR	.69	04/25/1967	A 11112		
<u>OTTIE CREEK</u> S: 32 T: 33 R: 16W HOLT TURKEY CANYON LAND & CATTLE CO	PUMP	IR	2.36	02/08/1966	A 10766		K
<u>NIORRARA RIVER</u> S: 32 T: 33 R: 16W HOLT TURKEY CANYON LAND & CATTLE CO	PUMP	IR	12.20	12/07/1966	A 10993		
<u>NIORRARA RIVER, TRIB. TO</u> S: 15 T: 33 R: 16W BOYD C JOHN TIENKEN	PUMP	IR	2.86	02/27/1979	A 15423		
<u>NIORRARA RIVER, TRIB. TO</u> S: 15 T: 33 R: 16W BOYD C JOHN TIENKEN	TIENKEN RESERVOIR	ST	6.00AF	08/20/1979	A 15559		
<u>BEAVER CREEK, TRIB. TO</u> S: 19 T: 32 R: 15W HOLT EDWARD VARILEK	PUMP	IR	.42	11/03/1970	A 12106		
<u>BEAVER CREEK, TRIB. TO</u> S: 13 T: 32 R: 16W HOLT M M K RANCH, INC	MMK RANCH RESERVOIR	ST	14.65AF	09/28/1976	A 14481		
<u>CEDAR GULCH</u> S: 12 T: 32 R: 16W HOLT JOHN J SHALD	SHALD CEDAR GULCH RES.	ST	75.90AF	11/23/1983	A 16254		
<u>BEAVER CREEK</u> S: 12 T: 32 R: 16W HOLT JOHN J SHALD	PUMP	IR	2.09	10/17/1955	A 8226		
<u>BEAVER CREEK</u> S: 12 T: 32 R: 16W HOLT JOHN J SHALD	PUMP	IR	3.03	01/13/1976	A 13935		

SURFACE WATER RIGHTS DATA
CLAIMS, APPLICATIONS, AND APPROPRIATIONS IN DOWNSTREAM ORDER
DIVISION NO. 2C

SOURCE LOCATION APPROPRIATOR	CARRIER	USE	GRANT IN CFS/AF	DATE OF PRIORITY	DOCKET/ APP. NUMBER	ANNOA.	FT. NT.
<u>BEAVER CREEK TRIBUTORY</u>							
S: 12 T: 32 R: 16W HOLT							
JOHN J SHALD	SHALD RESERVOIR NO. 1	ST	6.70AF	06/14/1974	A 13047		
S: 29 T: 33 R: 15W HOLT							
ELMER OLBERDING	OLBERDING RESERVOIR	ST	21.10AF	09/02/1969	A 11790		
<u>NIOBRARA RIVER</u>							
S: 3 T: 33 R: 15W HOLT							
FRED R HORNE JR ET AL	PUMPS	IR	27.54	12/17/1974	A 13320		K
<u>NIOBRARA RIVER TRIBUTORY</u>							
S: 21 T: 33 R: 15W HOLT							
WELLER FOUNDATION INC	WELLER RESERVOIR NO. 2	ST	27.90AF	07/09/1973	A 12897		
WELLER FOUNDATION INC	PUMP	IR	1.36	04/20/1971	A 12228		
WELLER FOUNDATION INC	WELLER RESERVOIR	ST	34.00AF	11/04/1957	A 9577		
<u>WELLER RESERVOIR</u>							
S: 21 T: 33 R: 15W HOLT							
WELLER FOUNDATION INC	PUMP	SI		04/20/1971	A 12229	A-12228	
<u>NIOBRARA RIVER TRIBUTORY</u>							
S: 8 T: 33 R: 15W HOLT							
ELMER C ALLYN	ALLYN RESERVOIR	ST	37.20AF	08/24/1967	A 11234		
S: 9 T: 33 R: 15W HOLT							
ELMER C ALLYN	ALLYN RESERVOIR NO. 3	ST	8.80AF	07/27/1970	A 12034		
<u>NIOBRARA RIVER</u>							
S: 30 T: 34 R: 14W BOYD							
KENNETH KATZER	PUMP	IR	2.97	02/14/1978	A 15182		
<u>HOLT CREEK EAST</u>							
S: 13 T: 34 R: 21W KEYA PAHA							
KEITH E & MARLENE K SLOAN	PUMP	IR	1.57	05/12/1977	A 14942		K
KEITH E & MARLENE K SLOAN	SLOAN RESERVOIR	ST	92.90AF	05/12/1977	A 14943		
<u>SLOAN RESERVOIR</u>							
S: 13 T: 34 R: 21W KEYA PAHA							
KEITH E & MARLENE K SLOAN	PUMP	SI		06/22/1979	A 15502	A-14942	K
<u>HOLT CREEK SPRING BRANCH</u>							
S: 32 T: 35 R: 20W KEYA PAHA							
CHARLES A (JR) & LOUISE KAPPELMAN	KAPPELMAN RESERVOIR	ST	40.20AF	01/31/1964	A 10293		
<u>KAPPELMAN RESERVOIR</u>							
S: 32 T: 35 R: 20W KEYA PAHA							
CHARLES A (JR) & LOUISE KAPPELMAN	PUMP	SO		08/19/1969	A 11771		
<u>SPRING CREEK</u>							
S: 20 T: 35 R: 20W KEYA PAHA							
LLOYD E BLOMSTROM	BLOMSTROM RESERVOIR	ST	25.37AF	09/16/1966	A 10952		
<u>KEYA PAHA RIVER</u>							
S: 24 T: 35 R: 20W KEYA PAHA							
CHARLES SNYDER	PUMP	IR	.82	01/03/1968	A 11304		
S: 29 T: 35 R: 19W KEYA PAHA							
HAROLD E REZAC	PUMP	IR	.70	06/28/1962	A 10084		

SURFACE WATER RIGHTS DATA
CLAIMS, APPLICATIONS, AND APPROPRIATIONS IN DOWNSTREAM ORDER
DIVISION NO. 2C

SOURCE LOCATION APPROPRIATOR	CARRIER	USE	GRANT IN CFS/AF	DATE OF PRIORITY	DOCKET/ APP. NUMBER	ANNOA.	FT. NT.
<u>KEYAPAHA RIVER</u>							
S: 29 T: 35 R: 19W KEYA PAHA							
HAROLD E REZAC	PUMP	IR	.38	04/09/1956	A 8469		
HAROLD E REZAC	PUMP	IR	1.30	01/22/1968	A 11323		
<u>KEYAPAHA RIVER TRIB. TO</u>							
S: 29 T: 35 R: 19W KEYA PAHA							
MYRON NILSON	MYRON NILSON RESERVOIR	ST	191.87AF	04/09/1980	A 15640		
<u>KEYAPAHA RIVER</u>							
S: 28 T: 35 R: 19W KEYA PAHA							
EDGAR H NILSON	PUMP	IR	1.20	01/28/1964	A 10289		
<u>BURTON CREEK</u>							
S: 17 T: 34 R: 19W KEYA PAHA							
GENE CULLISON	PUMP	IR	.25	04/12/1966	A 10830		
<u>BURTON CREEK, SPRING BRANCH</u>							
S: 17 T: 34 R: 19W KEYA PAHA							
RAY E BAKER	EAGLE'S NEST LAKE RES.	ST	21.50AF	08/16/1963	A 10235		
<u>BURTON CREEK, TRIB. TO</u>							
S: 5 T: 34 R: 19W KEYA PAHA							
RAY E BAKER	PHEASANT ROOST LAKE	ST	12.00AF	05/15/1940	A 3160		
<u>KEYAPAHA RIVER</u>							
S: 28 T: 35 R: 19W KEYA PAHA							
ROLAND SERR	PUMP	IR	.37	10/20/1966	A 10971		K
S: 27 T: 35 R: 19W KEYA PAHA							
JOSEPH G KRIEGER	PUMP	IR	.92	09/20/1968	A 11566		K
JOSEPH G KRIEGER	PUMP	IR	3.76	02/28/1968	A 11350		K
<u>BUFFALO CREEK</u>							
S: 27 T: 35 R: 19W KEYA PAHA							
JOSEPH G KRIEGER	PUMP	IR	.53	09/20/1968	A 11565		
<u>KEYAPAHA RIVER</u>							
S: 36 T: 35 R: 19W KEYA PAHA							
NORMAN E & LORRAIN WENGER	PUMPS	IR	1.74	11/17/1955	A 8257		
<u>KEYAPAHA RIVER, TRIB. TO</u>							
S: 36 T: 35 R: 19W KEYA PAHA							
BOARD OF EDUCATIONAL LANDS & FUNDS	WENGER LEASE RESERVOIR	ST	31.60AF	03/18/1980	A 15631		
<u>WENGER LEASE RESERVOIR</u>							
S: 36 T: 35 R: 19W KEYA PAHA							
BOARD OF EDUCATIONAL LANDS & FUNDS	PUMP	SO		03/18/1980	A 15632		
BOARD OF EDUCATIONAL LANDS & FUNDS	PUMP	SI		03/18/1980	A 15632	A-8257	
<u>KEYAPAHA RIVER</u>							
S: 6 T: 34 R: 18W KEYA PAHA							
MILES FERGUSON	PUMP	IR	1.29	03/08/1982	A 16075		K
<u>SPRING CREEK</u>							
S: 35 T: 34 R: 19W KEYA PAHA							
ALICE E SMITH	PUMP	IR	1.08	12/16/1968	A 11603		

SURFACE WATER RIGHTS DATA
CLAIMS, APPLICATIONS, AND APPROPRIATIONS IN DOWNSTREAM ORDER
DIVISION NO. 2C

SOURCE LOCATION APPROPRIATOR	CARRIER	USE	GRANT IN CFS/AF	DATE OF PRIORITY	DOCKET/ APP. NUMBER	ANNOA.	F.T. NT.
<u>SPRING CREEK TRIB. TO</u>							
S: 30 T: 34 R: 18W KEYA PAHA FEDERAL LAND BANK OF OMAHA HOWARD DUNBAR	SERR IRRIGATION RESERVOIR PUMP	ST IR	38.90AF 2.19	02/17/1977 06/01/1967	A 14736 A 11159		
S: 15 T: 34 R: 18W KEYA PAHA SHEPPERD & PETERSON	PETERSON RESERVOIR NO. 2	ST	20.00AF	04/21/1977	A 14916		
<u>PETERSON RESERVOIR NO. 2</u>							
S: 15 T: 34 R: 18W KEYA PAHA SHEPPERD & PETERSON	PUMP	SI		04/21/1977	A 14917	A-11285	
<u>SPRING CREEK</u>							
S: 16 T: 34 R: 18W KEYA PAHA WILLIAM L, RICHARD T & C TODD COOK	PUMP	IR	2.65	12/11/1967	A 11285		K
<u>HORSESHOE LAKE</u>							
S: 16 T: 34 R: 18W KEYA PAHA JAMES E COOK & SONS	PUMP	SI		04/01/1981	A 15820	A-11285	K
JAMES E COOK & SONS	PUMP	SI		04/01/1981	A 15820	A-12993	
<u>INDIAN CREEK</u>							
S: 20 T: 35 R: 18W KEYA PAHA KAUPP HEREFORD RANCH	KAUPP RESERVOIR NO. 2	ST	360.90AF	03/09/1981	A 15781		
<u>KAUPP RESERVOIR NO. 2</u>							
S: 20 T: 35 R: 18W KEYA PAHA KAUPP HEREFORD RANCH	PUMP	SO		04/01/1981	A 15818		
<u>SPRING CREEK</u>							
S: 4 T: 34 R: 18W KEYA PAHA JAMES E COOK & SONS	HORSESHOE LAKE	ST	77.90AF	03/11/1981	A 15784		
<u>KEYAPAHA RIVER</u>							
S: 4 T: 34 R: 18W KEYA PAHA JAMES E COOK	PUMP	IR	1.51	03/14/1969	A 11669		K
<u>HORSESHOE LAKE</u>							
S: 4 T: 34 R: 18W KEYA PAHA JAMES E COOK & SONS	PUMP	SI		04/01/1981	A 15820	A-11669	K
<u>KEYAPAHA RIVER</u>							
S: 4 T: 34 R: 18W KEYA PAHA JAMES E COOK	PUMP	IR	3.16	09/08/1959	A 9758		
<u>HORSESHOE LAKE</u>							
S: 4 T: 34 R: 18W KEYA PAHA JAMES E COOK & SONS	PUMP	SI		04/01/1981	A 15820	A-9758	
<u>SHINGLE CREEK</u>							
S: 27 T: 35 R: 18W KEYA PAHA KAUPP HEREFORD RANCH	KAUPP RESERVOIR NO. 4	ST	1564.00AF	01/29/1980	A 15616		
<u>KAUPP RESERVOIR NO. 4</u>							
S: 22 T: 35 R: 18W KEYA PAHA KAUPP HEREFORD RANCH	PUMP	SO		02/16/1982	A 16060		

DEPARTMENT OF WATER RESOURCES

SURFACE WATER RIGHTS DATA
CLAIMS, APPLICATIONS, AND APPROPRIATIONS IN DOWNSTREAM ORDER
DIVISION NO. 2C

SOURCE LOCATION APPROPRIATOR	CARRIER	USE	GRANT IN CFS/AF	DATE OF PRIORITY	DOCKET/ APP. NUMBER	ANNOA. FT. NT.
<u>KEYAPAHA RIVER</u> S: 3 T: 34 R: 18W KEYA PAHA JAMES E COOK JAMES E COOK	PUMP COOK RESERVOIR	IR SS	.28 22.50AF	02/24/1948 07/25/1975	A 4211 A 13683	A-13605 C
<u>HORSESHOE LAKE</u> S: 3 T: 34 R: 18W KEYA PAHA JAMES E COOK & SONS	PUMP	SI		04/01/1981	A 15820	A-4211
<u>KEYAPAHA RIVER, TRIB. TO</u> S: 15 T: 34 R: 18W KEYA PAHA FRANK PETERSON	PETERSON RESERVOIR	ST	.00	03/23/1973	A 12839	
<u>PETERSON RESERVOIR</u> S: 15 T: 34 R: 18W KEYA PAHA FRANK PETERSON FRANK PETERSON	PUMP PUMP	SO SI		03/06/1974 03/06/1974	A 12993 A 12993	A-11285
<u>KEYAPAHA RIVER, TRIB. TO</u> S: 2 T: 34 R: 18W KEYA PAHA JAMES E COOK	COOK RESERVOIR	ST	22.50AF	06/02/1975	A 13605	
<u>KEYAPAHA RIVER</u> S: 2 T: 34 R: 18W KEYA PAHA ROBERT B & HELEN ROWAN	PUMP	IR	.74	02/10/1958	A 9592	
<u>HORSESHOE LAKE</u> S: 2 T: 34 R: 18W KEYA PAHA JAMES E COOK & SONS	PUMP	SI		04/01/1981	A 15820	A-9592
<u>KEYAPAHA RIVER</u> S: 2 T: 34 R: 18W KEYA PAHA ROBERT B & HELEN ROWAN	PUMP	IR	.92	02/06/1968	A 11332	
<u>HORSESHOE LAKE</u> S: 2 T: 34 R: 18W KEYA PAHA JAMES E COOK & SONS	PUMP	SI		04/01/1981	A 15820	A-11332
<u>KEYAPAHA RIVER</u> S: 11 T: 34 R: 18W KEYA PAHA ROBERT B ROWAN	PUMP	IR	.57	05/21/1971	A 12270	K
<u>HORSESHOE LAKE</u> S: 2 T: 34 R: 18W KEYA PAHA JAMES E COOK & SONS	PUMP	SI		04/01/1981	A 15820	A-12270 K
<u>KEYAPAHA RIVER</u> S: 11 T: 34 R: 18W KEYA PAHA ROBERT B ROWAN	ROWAN RESERVOIR	SS	21.30AF	05/21/1971	A 12272	A-12271 C
<u>KEYAPAHA RIVER</u> S: 2 T: 34 R: 18W KEYA PAHA ROBERT B ROWAN	ROWAN RESERVOIR NO. 2	ST	177.30AF	08/23/1977	A 15086	
<u>KEYAPAHA RIVER, TRIB. TO</u> S: 11 T: 34 R: 18W KEYA PAHA ROBERT B ROWAN	ROWAN RESERVOIR	ST	21.30AF	05/21/1971	A 12271	

SURFACE WATER RIGHTS DATA
CLAIMS, APPLICATIONS, AND APPROPRIATIONS IN DOWNSTREAM ORDER
DIVISION NO. 2C

SOURCE LOCATION APPROPRIATOR	CARRIER	USE	GRANT IN CFS/AF	DATE OF PRIORITY	DOCKET/ APP. NUMBER	ANNOA.	FT. NT.
<u>ROWAN RESERVOIR</u> S: 11 T: 34 R: 18W KEYA PAHA ROBERT B ROWAN	PUMP	SI		02/09/1972	A 12501	A-11332	
<u>KEYAPAHA RIVER</u> S: 11 T: 34 R: 18W KEYA PAHA ROBERT B & HELEN ROWAN	PUMP PUMP	IR IR	.65 .42	10/13/1955 08/31/1973	A 8219 A 12933	A-8219	K DK
<u>HORSESHOE LAKE</u> S: 11 T: 34 R: 18W KEYA PAHA JAMES E COOK & SONS	PUMP	SI		04/01/1981	A 15820	A-8219	K
<u>WOLF CREEK TRIBUT.</u> S: 24 T: 35 R: 18W KEYA PAHA KAUPP HEREFORD RANCH	KAUPP RESERVOIR NO. 1	ST	129.30AF	03/09/1981	A 15780		
<u>KAUPP RESERVOIR NO. 1</u> S: 24 T: 35 R: 18W KEYA PAHA KAUPP HEREFORD RANCH	PUMP	SO		02/16/1982	A 16061		
<u>KEYAPAHA RIVER</u> S: 8 T: 34 R: 17W KEYA PAHA CURTIS S HITCHCOCK	PUMP PUMP	IR IR	1.50 .97	08/10/1955 08/20/1971	A 7886 A 12358	A-7886	D
<u>COON CREEK</u> S: 18 T: 34 R: 17W KEYA PAHA ANDREW F ROWAN JR	PUMP	IR	.66	05/10/1972	A 12627		K
<u>ROWAN JR. ANDREW F. RESERVOIR</u> S: 18 T: 34 R: 17W KEYA PAHA ANDREW F ROWAN JR	PUMP	SI		03/27/1978	A 15216	A-12627	K
<u>COON CREEK</u> S: 18 T: 34 R: 17W KEYA PAHA ANDREW F ROWAN JR	ANDREW F ROWAN JR RES. PUMP	ST IR	144.50AF 1.47	03/25/1977 03/25/1977	A 14850 A 14849		K
<u>ROWAN JR. ANDREW F. RESERVOIR</u> S: 18 T: 34 R: 17W KEYA PAHA ANDREW F ROWAN JR	PUMP	SI		03/25/1977	A 14851	A-14849	K
<u>COON CREEK SOUTH BRANCH</u> S: 30 T: 34 R: 17W KEYA PAHA FRANK H & LINDA L BECK	PETERSON RESERVOIR NO. 1	ST	26.00AF	11/09/1964	A 10467		
<u>PETERSON RESERVOIR NO. 1</u> S: 30 T: 34 R: 17W KEYA PAHA FRANK H & LINDA L BECK	PUMP	SO		01/06/1975	A 13345		
<u>COON CREEK SOUTH BRANCH TRIBUT.</u> S: 30 T: 34 R: 17W KEYA PAHA FRANK H & LINDA L BECK	BECK RESERVOIR	ST	25.30AF	06/30/1980	A 15670		
<u>COON CREEK SOUTH BRANCH</u> S: 19 T: 34 R: 17W KEYA PAHA PETERSON BROTHERS	PUMP	IR	1.29	08/30/1967	A 11240		K

DEPARTMENT OF WATER RESOURCES

SURFACE WATER RIGHTS DATA
CLAIMS, APPLICATIONS, AND APPROPRIATIONS IN DOWNSTREAM ORDER
DIVISION NO. 2C

SOURCE LOCATION APPROPRIATOR	CARRIER	USE	GRANT IN CFS/AF	DATE OF PRIORITY	DOCKET/ APP. NUMBER	ANNOA.	FT. NT.
<u>COON CREEK, SOUTH BRANCH, TRIB. TO</u> S: 19 T: 34 R: 17W KEYA PAHA MANFRED PETERSON	PETERSON RESERVOIR	ST	162.00AF	01/27/1977	A 14664		
<u>PETERSON RESERVOIR</u> S: 19 T: 34 R: 17W KEYA PAHA MANFRED PETERSON	PUMP	SI		01/27/1977	A 14663	A-14907	K
<u>MANFRED PETERSON</u> S: 19 T: 34 R: 17W KEYA PAHA MANFRED PETERSON	PUMP	SI		01/27/1977	A 14663	A-11240	K
<u>COON CREEK, SOUTH BRANCH, TRIB. TO</u> S: 19 T: 34 R: 17W KEYA PAHA MANFRED PETERSON	PUMP	IR	.66	04/15/1977	A 14907		K
<u>KEYAPAHA RIVER</u> S: 9 T: 34 R: 17W KEYA PAHA EMMA C BOTHWELL	PUMP	IR	1.22	02/11/1969	A 11643		
<u>SPOTTED TAIL CREEK</u> S: 33 T: 35 R: 17W KEYA PAHA CURTIS S HITCHCOCK	HITCHCOCK RES. NO. 3	ST	68.40AF	08/23/1976	A 14416		
<u>SPOTTED TAIL CREEK, BRANCH OF</u> S: 34 T: 35 R: 17W KEYA PAHA LEON RICHARDSON	RICHARDSON RESERVOIR	ST	54.00AF	07/17/1954	A 6431		
<u>RICHARDSON RESERVOIR</u> S: 34 T: 35 R: 17W KEYA PAHA LEON RICHARDSON	PUMP	SO		07/17/1954	A 7251		
<u>LEON RICHARDSON</u> S: 34 T: 35 R: 17W KEYA PAHA LEON RICHARDSON	PUMP	SO		07/24/1972	A 12691		
<u>SPOTTED TAIL CREEK, SPRING BRANCH</u> S: 33 T: 35 R: 17W KEYA PAHA EUPHEMIA HITCHCOCK	HITCHCOCK RESERVOIR NO. 2	ST	19.22AF	03/31/1967	A 11087		
<u>HITCHCOCK RESERVOIR NO. 2</u> S: 33 T: 35 R: 17W KEYA PAHA EUPHEMIA HITCHCOCK	PUMP	SO		03/30/1970	A 11910		
<u>SPOTTED TAIL CREEK, BRANCH OF</u> S: 33 T: 35 R: 17W KEYA PAHA CURTIS S HITCHCOCK	HITCHCOCK RESERVOIR	ST	50.20AF	07/18/1961	A 9952		
<u>HITCHCOCK RESERVOIR</u> S: 33 T: 35 R: 17W KEYA PAHA CURTIS S HITCHCOCK	PUMP	SO		07/18/1961	A 9994		
<u>SPOTTED TAIL CREEK</u> S: 4 T: 34 R: 17W KEYA PAHA HARRY H ZIMMERMAN	PUMP	IR	.36	03/22/1962	A 10035		
<u>SPOTTED TAIL CREEK, TRIB. TO</u> S: 3 T: 34 R: 17W KEYA PAHA FLOYD BURKINSHAW	BURKINSHAW RES. NO. 1	ST	3.89AF	11/25/1968	A 11590		
<u>FLOYD BURKINSHAW</u> S: 3 T: 34 R: 17W KEYA PAHA FLOYD BURKINSHAW	BURKINSHAW RES. NO. 2	ST	7.16AF	11/25/1968	A 11591		
<u>KEYAPAHA RIVER</u> S: 15 T: 34 R: 17W KEYA PAHA FLOYD BURKINSHAW	PUMP	IR	1.64	05/02/1966	A 10839		

SURFACE WATER RIGHTS DATA
CLAIMS, APPLICATIONS, AND APPROPRIATIONS IN DOWNSTREAM ORDER
DIVISION NO. 2C

SOURCE LOCATION APPROPRIATOR	CARRIER	USE	GRANT IN CFS/AF	DATE OF PRIORITY	DOCKET/APP NUMBER	ANNOA.	FT. NT.
<u>KEYAPAHA RIVER</u> S: 15 T: 34 R: 17W KEYA PAHA FLOYD BURKINSHAW	PUMP	IR	.17	02/07/1950	A 4587		
<u>OAK CREEK</u> S: 27 T: 34 R: 17W KEYA PAHA THOMAS G HIGGINS	T. HIGGINS RESERVOIR	ST	55.90AF	06/27/1980	A 15669		
<u>SPRING BRANCH CREEK</u> S: 34 T: 34 R: 17W KEYA PAHA GEORGE HIGGINS	HIGGINS RESERVOIR	ST	2.70AF	05/25/1973	A 12873		
<u>SPRING BRANCH CREEK, TRIB. TO</u> S: 28 T: 34 R: 17W KEYA PAHA GEORGE DOYLE	PUMP	IR	1.76	06/30/1967	A 11189		
<u>OAK CREEK</u> S: 19 T: 34 R: 16W BOYD JOHN DAVIS	PUMP	IR	1.48	07/09/1969	A 11746		
JOHN & JENNIE DAVIS	DAVIS RESERVOIR	ST	6.70AF	01/08/1979	A 15382		
JOHN & JENNIE DAVIS	PUMP	IR	1.10	07/15/1976	A 14327		
<u>DAVIS RESERVOIR</u> S: 19 T: 34 R: 16W BOYD JOHN DAVIS	PUMP	SI		08/04/1980	A 15698	A-11746	
JOHN DAVIS	PUMP	SI		08/04/1980	A 15698	A-14327	
<u>KEYAPAHA RIVER, TRIB. TO</u> S: 29 T: 34 R: 16W BOYD WAYNE KIBBY	KIBBY RESERVOIR	ST	20.70AF	08/15/1978	A 15322		
<u>KEYAPAHA RIVER</u> S: 21 T: 34 R: 16W BOYD O'NEILL PRODUCTION CREDIT ASSOCIATION	PUMP	IR	.71	02/19/1957	A 9230		K
<u>MEGLIN CREEK</u> S: 21 T: 34 R: 16W BOYD SHANE FARMS, INC	KIBBY RESERVOIR	ST	15.00AF	06/14/1949	A 4481		
<u>KIBBY RESERVOIR</u> S: 21 T: 34 R: 16W BOYD O'NEILL PRODUCTION CREDIT ASSOCIATION	KIBBY CANAL	SI		06/14/1949	A 8258	A-9230	K
<u>CLINE'S RESERVOIR</u> S: 11 T: 34 R: 16W BOYD MARVIN E & JUDITH K CLINE	PUMP	SO		10/22/1976	A 14519		
MARVIN E & JUDITH K CLINE	PUMP	SI		10/22/1976	A 14519	A-15110	
<u>LOST CREEK</u> S: 11 T: 34 R: 16W BOYD MARVIN E & JUDITH K CLINE	PUMP	IR	2.10	09/16/1977	A 15110		
MARVIN E & JUDITH K CLINE	CLINE RESERVOIR	ST	118.00AF	10/22/1976	A 14518		
<u>KEYAPAHA RIVER</u> S: 19 T: 34 R: 15W BOYD LEROY MCCARTHY	PUMP	IR	.87	08/05/1976	A 14375		#

DEPARTMENT OF WATER RESOURCES

SURFACE WATER RIGHTS DATA
CLAIMS, APPLICATIONS, AND APPROPRIATIONS IN DOWNSTREAM ORDER
DIVISION NO. 2C

SOURCE LOCATION APPROPRIATOR	CARRIER	USE	GRANT IN CFS/AF	DATE OF PRIORITY	DOCKET/ APP. NUMBER	ANNOA.	FT. NT.
<u>DRY CREEK TRIB. TO</u> S: 1 T: 34 R: 16W BOYD JERALD & JEFFREY HAMLING	HAMLING & HAMLING RES.	ST	44.70AF	02/07/1979	A 15413		
<u>HAMLING & HAMLING RESERVOIR</u> S: 1 T: 34 R: 16W BOYD JERALD HAMLING	PUMP	SO		03/11/1981	A 15783		
<u>KEYAPAHA RIVER</u> S: 22 T: 34 R: 15W BOYD PAUL H HONKE	PUMP	IR	.53	02/27/1974	A 12991		
PAUL H HONKE	PUMP	IR	.70	03/15/1968	A 11373		
S: 14 T: 34 R: 15W BOYD WAYNE KIBBY	PUMPS	IR	.86	04/06/1953	A 5245		
S: 19 T: 34 R: 14W BOYD ELMER P & IRENE MAE WILLIAMSON	PUMP	IR	1.20	05/03/1966	A 10840		K
<u>HIQBARRA RIVER</u> S: 27 T: 34 R: 14W BOYD JEROME REIMAN	PUMP	IR	6.34	07/02/1970	A 11987		
JAMES L LIEWER	PUMP	IR	3.84	02/19/1974	A 12983		
<u>SANDY CREEK BIG TRIB. TO</u> S: 26 T: 31 R: 15W HOLT EDWIN RENTSCHLER	RENTSCHLER RESERVOIR	ST	17.00AF	10/13/1976	A 14506		
<u>RENTSCHLER RESERVOIR</u> S: 26 T: 31 R: 15W HOLT EDWIN RENTSCHLER	PUMP	SO		10/13/1976	A 14507		
<u>SANDY CREEK BIG</u> S: 14 T: 31 R: 15W HOLT DALE GILBERT	PUMP	IR	.50	01/13/1966	A 10748		K
<u>SANDY CREEK BIG TRIB. TO</u> S: 15 T: 31 R: 15W HOLT R C WADSWORTH	PUMP	IR	.46	03/23/1976	A 14117		
S: 10 T: 31 R: 15W HOLT JEROME E WEBER	WEBER RESERVOIR	ST	10.26AF	08/14/1974	A 13147		
<u>SANDY CREEK BIG</u> S: 3 T: 31 R: 15W HOLT SALSNESS RANCH, INC	PUMP	IR	3.34	02/21/1973	A 12812		
<u>SPRING CREEK</u> S: 4 T: 31 R: 15W HOLT SALSNESS RANCH, INC	WILSON RESERVOIR	ST	11.20AF	05/08/1967	A 11131		
SALSNESS RANCH, INC	PUMP	IR	7.96	03/06/1973	A 12821		
DOWNTOWN REALTY COMPANY	PUMP	IR	4.39	03/08/1965	A 10558		
<u>SPRING CREEK TRIB. TO</u> S: 4 T: 31 R: 15W HOLT ART SALSNESS	PUMP	IR	1.29	09/25/1981	A 15999		K

SURFACE WATER RIGHTS DATA
CLAIMS, APPLICATIONS, AND APPROPRIATIONS IN DOWNSTREAM ORDER
DIVISION NO. 2C

SOURCE LOCATION APPROPRIATOR	CARRIER	USE	GRANT IN CFS/AF	DATE OF PRIORITY	DOCKET/ APP. NUMBER	ANNOA. FT. OF NT.
CONWAY BRANCH S: 4 T: 31 R: 15W HOLT SALSNESS RANCH, INC	SALSNESS RESERVOIR	ST	11.90AF	03/24/1978	A 15212	
SPRING CREEK S: 34 T: 32 R: 15W HOLT EDNA P MCEACHEN	MCEACHEN RESERVOIR NO. 1	ST	146.50AF	11/03/1975	A 13849	
SANDY CREEK BIG S: 34 T: 32 R: 15W HOLT L A BREINER	PUMP	IR	1.37	02/27/1967	A 11048	
SANDY CREEK BIG TRIB TO S: 35 T: 32 R: 15W HOLT SIMON TIMMERMANS	PUMP	IR	.57	10/01/1969	A 11809	
TIMMERMANS RESERVOIR S: 35 T: 32 R: 15W HOLT SIMON TIMMERMANS	TIMMERMANS RESERVOIR	ST	11.97AF	10/01/1969	A 11810	
SANDY CREEK BIG S: 15 T: 32 R: 15W HOLT HIGHLAND SPRINGS RANCH	PUMP	SI		10/01/1969	A 11811	A-11809
SANDY CREEK BIG TRIB TO S: 10 T: 32 R: 15W HOLT HIGHLAND SPRINGS RANCH	PUMP	IR	3.53	01/17/1967	A 11019	
HIGHLAND SPRINGS RANCH S: 10 T: 32 R: 15W HOLT HIGHLAND SPRINGS RANCH	PUMP	IR	.71	05/25/1967	A 11148	
SMITH RESERVOIR NO. 1 S: 10 T: 32 R: 15W HOLT HIGHLAND SPRINGS RANCH	SMITH RESERVOIR NO. 1	ST	22.00AF	12/22/1959	A 9783	
SANDY CREEK BIG S: 31 T: 33 R: 14W HOLT RUSSEL HIPKE	PUMP	SI		05/25/1967	A 11149	A-11148
SANDY CREEK BIG TRIB TO S: 31 T: 33 R: 14W HOLT RUSSEL HIPKE	PUMP	IR	2.25	07/13/1973	A 12901	
HIPKE RESERVOIR S: 31 T: 33 R: 14W HOLT RUSSEL HIPKE	HIPKE RESERVOIR	ST	58.40AF	01/04/1980	A 15603	
SANDY CREEK BIG S: 30 T: 33 R: 14W HOLT RUSSEL HIPKE	PUMP	SO		01/04/1980	A 15604	
SANDY CREEK LITTLE S: 19 T: 33 R: 13W BOYD JAMES L ALLYN	PUMP	IR	2.64	01/10/1967	A 11009	
SANDY CREEK LITTLE S: 18 T: 33 R: 13W HOLT JAMES L ALLYN	PUMP	IR	1.78	10/26/1981	A 16012	
	PUMP	IR	1.83	12/22/1976	A 14604	

SURFACE WATER RIGHTS DATA
CLAIMS, APPLICATIONS, AND APPROPRIATIONS IN DOWNSTREAM ORDER
DIVISION NO. 2C

SOURCE LOCATION APPROPRIATOR	CARRIER	USE	GRANT IN CFS/AF	DATE OF PRIORITY	DOCKET/ APP. NUMBER	ANNOA. FT. NT.
<u>NIOBRARA RIVER</u> S: 8 T: 33 R: 13W BOYD A M ENGELHAUPT	PUMP	IR	4.12	04/24/1968	A 11406	
<u>HULL LAKE SPRINGS TRIB TO</u> S: 6 T: 33 R: 13W BOYD GAME & PARKS COMMISSION	HULL LAKE RESERVOIR	ST	32.00AF	02/15/1950	A 4598	
<u>BRUSH CREEK</u> S: 1 T: 31 R: 14W HOLT CONRAD FRICKEL	FRICKEL RESERVOIR	ST	4.70AF	06/23/1975	A 13632	
S: 25 T: 32 R: 14W HOLT DONALD & SANDRA HOLTGREW	PUMP	IR	1.39	03/29/1971	A 12195	
<u>BRUSH CREEK TRIB TO</u> S: 31 T: 32 R: 13W HOLT SAMUEL & MARK LANGE	PUMP	IR	1.74	10/29/1956	A 8937	K
<u>BRUSH CREEK</u> S: 24 T: 32 R: 14W HOLT NELSON RANCHES, INC	PUMP	IR	1.38	05/05/1969	A 11697	
S: 13 T: 32 R: 14W HOLT HOWARD C KRAMBECK	PUMP	IR	.07	06/12/1970	A 11973	
S: 12 T: 32 R: 14W HOLT HOWARD C KRAMBECK	PUMP	IR	.90	06/12/1970	A 11973	R P-433
HOWARD C KRAMBECK	PUMP	IR	.24	11/13/1981	A 16020	
<u>BRUSH CREEK TRIB TO</u> S: 17 T: 32 R: 13W HOLT JOHN SCHWINDT	SCHWINDT RESERVOIR	ST	26.40AF	03/05/1962	A 10026	
<u>BRUSH CREEK</u> S: 12 T: 32 R: 14W HOLT HOWARD C KRAMBECK	PUMP	IR	1.57	01/28/1981	A 15758	
<u>SCHWINDT RESERVOIR</u> S: 17 T: 32 R: 13W HOLT JOHN SCHWINDT	PUMP	SO		03/05/1962	A 10092	
<u>BRUSH CREEK TRIB TO</u> S: 22 T: 33 R: 13W HOLT GALYEN LAND & CATTLE CO	GALYEN NORTH FISH POND	ST	3.90AF	08/15/1979	A 15551	
<u>SPRING BRANCH</u> S: 35 T: 33 R: 13W HOLT URBAN & LEANDER MENKE	PUMP	IR	2.24	12/01/1966	A 10989	
<u>NIOBRARA RIVER TRIB TO</u> S: 24 T: 33 R: 13W HOLT SCHAFFER RANCHES, INC	SCHAFFER RESERVOIR	ST	2.30AF	06/17/1974	A 13048	
<u>NIOBRARA RIVER</u> S: 28 T: 33 R: 12W BOYD RAYMOND R NEMEC	PUMP	IR	1.01	01/27/1969	A 11625	

SURFACE WATER RIGHTS DATA
CLAIMS, APPLICATIONS, AND APPROPRIATIONS IN DOWNSTREAM ORDER
DIVISION NO. 2C

SOURCE LOCATION APPROPRIATOR	CARRIER	USE	GRANT IN CFS/AF	DATE OF PRIORITY	DOCKET/ APP. NUMBER	ANNOA.	FT. NT.
<u>TURKEY CREEK</u> S: 26 T: 32 R: 13W HOLT WILBUR L COLEMAN	COLEMAN RESERVOIR NO. 1	ST	35.10AF	06/18/1963	A 10207		
<u>COLEMAN RESERVOIR NO. 1</u> S: 26 T: 32 R: 13W HOLT WILBUR L COLEMAN	PUMP	SO		09/13/1963	A 10243		
<u>TURKEY CREEK</u> S: 6 T: 32 R: 12W HOLT O'NEILL PRODUCTION CREDIT ASSOCIATION	PUMP	IR	4.65	02/02/1976	A 13981		
<u>TURKEY CREEK, TRIB. TO</u> S: 5 T: 32 R: 12W HOLT MILES PUBLISHING COMPANY	MILES RESERVOIR	ST	4.79AF	07/28/1975	A 13688		
<u>TURKEY CREEK, LITTLE</u> S: 28 T: 33 R: 12W HOLT WILLIAM STORJOHANN	STORJOHANN POND NO. 1	ST	9.30AF	10/26/1964	A 10462		
<u>NIOBRARA RIVER</u> S: 27 T: 33 R: 12W HOLT DUANE DOWD ET AL	PUMP	IR	6.12	03/23/1976	A 14118		
<u>DEVILS GULCH, TRIB. TO</u> S: 2 T: 32 R: 12W HOLT RITA CUATT	PUMP	IR	.37	09/23/1976	A 14477		
<u>CUATT RESERVOIR NO. 1</u> S: 2 T: 32 R: 12W HOLT RITA CUATT	CUATT RESERVOIR NO. 1	ST	2.00AF	08/08/1960	A 9850		
<u>NIOBRARA RIVER</u> S: 30 T: 33 R: 11W BOYD NEBRASKA PUBLIC POWER DISTRICT	NORTHERN NEBRASKA PLANT NO. 1	PR	1450.00	10/30/1923	A 1725		
NEBRASKA PUBLIC POWER DISTRICT	NORTHERN NEBRASKA PLANT NO. 1	RD		08/20/1925	A 1777	A-1725	
NEBRASKA PUBLIC POWER DISTRICT	NORTHERN NEBRASKA PLANT NO. 1	RD		08/29/1927	A 1955	A-1725	
NEBRASKA PUBLIC POWER DISTRICT	NORTHERN NEBRASKA PLANT NO. 1	PR	550.00	06/08/1942	A 3574	A-1725	#
<u>YOUNG CREEK, TRIB. TO</u> S: 31 T: 33 R: 11W HOLT HARRY E & ROSEMARY PROUTY	PROUTY WEST RESERVOIR	ST	9.10AF	06/24/1975	A 13635		
HARRY E & ROSEMARY PROUTY	PROUTY EAST RESERVOIR	ST	11.50AF	06/24/1975	A 13634		
<u>YOUNG CREEK</u> S: 31 T: 33 R: 11W HOLT HARRY E & ROSEMARY PROUTY	PROUTY RESERVOIR NO. 4	ST	21.00AF	03/27/1978	A 15214		
S: 32 T: 33 R: 11W HOLT HARRY E & ROSEMARY PROUTY	PUMP	IR	1.11	02/25/1972	A 12519		K

DEPARTMENT OF WATER RESOURCES

SURFACE WATER RIGHTS DATA
CLAIMS, APPLICATIONS, AND APPROPRIATIONS IN DOWNSTREAM ORDER
DIVISION NO. 2C

SOURCE LOCATION APPROPRIATOR	CARRIER	USE	GRANT IN CFS/AF	DATE OF PRIORITY	DOCKET/ APP. NUMBER	ANNOA.	FT. NT.
<u>YOUNG CREEK</u> S: 32 T: 33 R: 11W HOLT HARRY E & ROSEMARY PROUTY	PROUTY YOUNG CREEK RES.	ST	17.80AF	06/25/1980	A 15661		
<u>PROUTY YOUNG CREEK RESERVOIR</u> S: 32 T: 33 R: 11W HOLT HARRY E & ROSEMARY PROUTY	PUMP	SI		06/25/1980	A 15662	A-12519	K
<u>NIORRARA RIVER</u> S: 32 T: 33 R: 11W HOLT HARRY E & ROSEMARY PROUTY	PUMP	IR	.38	03/31/1977	A 14870		
S: 33 T: 33 R: 11W HOLT NEIL HIPKE	PUMP	IR	1.14	03/04/1975	A 13454		
S: 34 T: 33 R: 11W BOYD BELVA JOHNSON	PUMPS	IR	1.14	01/14/1957	A 9100		
<u>PROUTY SPRINGS</u> S: 5 T: 32 R: 11W HOLT LORENA E PROUTY	PROUTY CANAL	IR	1.44	06/01/1934	A 2393		
LORENA E PROUTY	PUMP	IR	1.87	10/15/1976	A 14510		K
<u>NIORRARA RIVER, TRIB. TO</u> S: 4 T: 32 R: 11W HOLT ROBERT WITHERWAX	WITHERWAX RESERVOIR	ST	14.00AF	02/06/1961	A 9886		
<u>WITHERWAX RESERVOIR</u> S: 4 T: 32 R: 11W HOLT ROBERT WITHERWAX	WITHERWAX CANAL	SO		02/06/1961	A 10020		
<u>NIORRARA RIVER, TRIB. TO</u> S: 4 T: 32 R: 11W HOLT ROBERT WITHERWAX	PUMP	IR	.31	01/26/1959	A 9685		
<u>NIORRARA RIVER</u> S: 2 T: 32 R: 11W BOYD DELWIN RUDA	PUMP	IR	1.39	12/28/1956	A 9063		
<u>EAGLE CREEK, EAST BRANCH</u> S: 6 T: 30 R: 12W HOLT GORDON D JOHNSON	PUMP	IR	.91	07/12/1955	A 7759		
<u>EAGLE CREEK, MIDDLE BRANCH</u> S: 18 T: 30 R: 13W HOLT HELEN L SEGER	PUMP	IR	1.77	05/19/1980	A 15650		
S: 17 T: 30 R: 13W HOLT LOUIS GOEKE	GOEKE RESERVOIR NO. 1	ST	4.20AF	08/06/1971	A 12343		
<u>EAGLE CREEK, MIDDLE BRANCH, TRIB. TO</u> S: 7 T: 30 R: 13W HOLT JAMES W GALYEN	GALYEN RESERVOIR	ST	7.94AF	09/11/1974	A 13199		
GEORGE ALBRECHT	PUMP	IR	.54	03/01/1971	A 12174		
<u>EAGLE CREEK, MIDDLE BRANCH</u> S: 8 T: 30 R: 13W HOLT LOUIS GOEKE	GOEKE RESERVOIR NO. 2	ST	7.50AF	08/06/1971	A 12344		

SURFACE WATER RIGHTS DATA
CLAIMS, APPLICATIONS, AND APPROPRIATIONS IN DOWNSTREAM ORDER
DIVISION NO. 2C

SOURCE LOCATION APPROPRIATOR	CARRIER	USE	GRANT IN CFS/AF	DATE OF PRIORITY	DOCKET/ APP. NUMBER	ANNOA.	FT. NT.
<u>EAGLE CREEK, MIDDLE BRANCH</u> S: 8 T: 30 R: 13W HOLT DONALD E & JANET E BUTTERFIELD	BECKER CANAL	IR	.24	11/30/1894	D 274		K
<u>EAGLE CREEK, MIDDLE BRANCH, TRIB. TO</u> S: 1 T: 30 R: 14W HOLT EAGLE CREEK LODGE	EAGLE CREEK RESERVOIR	ST	141.00AF	07/31/1972	A 12702		
S: 6 T: 30 R: 13W HOLT DONALD E & JANET E BUTTERFIELD	BOKHOF CANAL	IR	.48	09/18/1894	D 275		K
S: 4 T: 30 R: 13W HOLT DORIS W SLOAN	TIELKE RESERVOIR NO. 1	ST	20.10AF	07/10/1963	A 10216		
<u>EAGLE CREEK, MIDDLE BRANCH</u> S: 2 T: 30 R: 13W HOLT JOHN H KITCHENS	PUMP	IR	2.13	05/06/1963	A 10186		
<u>EAGLE CREEK, NORTH BRANCH</u> S: 26 T: 31 R: 13W HOLT ALBERT WIDTFELDT	PUMP	IR	1.75	06/26/1974	A 13054		
<u>EAGLE CREEK</u> S: 8 T: 31 R: 12W HOLT DORIS MOSS ET AL	PUMP	IR	.58	02/05/1973	A 12800		
<u>EAGLE CREEK, TRIB. TO</u> S: 5 T: 31 R: 12W HOLT LYLE VEQUIST	PUMP	IR	1.61	05/19/1967	A 11141		
<u>HONEY CREEK</u> S: 22 T: 31 R: 12W HOLT DAVID G BOICE	PUMP	IR	1.90	10/30/1978	A 15358		K
S: 10 T: 31 R: 12W HOLT DORIS MOSS ET AL	PUMP	IR	1.92	02/05/1974	A 12975		K
<u>EAGLE CREEK</u> S: 33 T: 32 R: 12W HOLT DOM D BAILEY	PUMP	IR	1.30	12/15/1981	A 16026		
S: 27 T: 32 R: 12W HOLT LORETTA HYNES	PUMP	IR	.43	07/30/1956	A 8700		K
S: 26 T: 32 R: 12W HOLT RONALD BRION	PUMP	IR	9.87	02/13/1976	A 14018		
S: 24 T: 32 R: 12W HOLT GEORGE M MELLOR	PUMP	IR	.43	01/02/1957	A 9078		
S: 21 T: 32 R: 11W HOLT M A MILLER	PUMP	IR	2.72	02/08/1967	A 11040		K
<u>CAMP CREEK</u> S: 19 T: 31 R: 11W HOLT ROBERT PETERSON	CAMP CREEK CAT	ST	12.80AF	05/02/1977	A 14925		
<u>EAGLE CREEK</u> S: 11 T: 32 R: 11W HOLT FRANK SEARLES	PUMP	IR	.71	10/05/1955	A 8215		

SURFACE WATER RIGHTS DATA
CLAIMS, APPLICATIONS, AND APPROPRIATIONS IN DOWNSTREAM ORDER
DIVISION NO. 2C

SOURCE LOCATION APPROPRIATOR	CARRIER	USE	GRANT IN CFS/AF	DATE OF PRIORITY	DOCKET/ APP. NUMBER	ANNOA.	FT. NT.
<u>EAGLE CREEK</u> S: 11 T: 32 R: 11W HOLT AUSTIN A SEARLES	PUMP	IR	1.83	02/22/1967	A 11046		#
<u>EAGLE CREEK TRIBUTORY</u> S: 11 T: 32 R: 11W HOLT LORENE SCHAAF	SCHAAF RESERVOIR	ST	22.84AF	07/08/1974	A 13066		
<u>SPRINGS SPINAR</u> S: 1 T: 32 R: 11W HOLT LORENE SCHAAF	SPINAR CANAL	IR	.23	04/09/1935	A 2535		
<u>NIOBRARA RIVER</u> S: 6 T: 32 R: 10W BOYD PAUL E ALLEN	PUMP	IR	.77	04/12/1982	A 16087		
<u>NIOBRARA RIVER TRIBUTORY</u> S: 7 T: 32 R: 10W HOLT VELDON PINKERMAN	PINKERMAN RES. NO. 1	ST	4.20AF	07/11/1966	A 10880		
<u>SPRINGS WREDE</u> S: 8 T: 32 R: 10W HOLT JOSEPH C KAMPHAUS	WREDE CANAL	IR	.31	07/28/1934	A 2449		
<u>NIOBRARA RIVER TRIBUTORY</u> S: 9 T: 32 R: 10W HOLT WILLIAM F BECKER	BECKER RESERVOIR NO. 1	ST	5.49AF	06/13/1975	A 13624		
<u>NIOBRARA RIVER</u> S: 10 T: 32 R: 10W HOLT SALLY A BECKER	PUMP	IR	1.87	02/28/1977	A 14761		
S: 11 T: 32 R: 10W HOLT O'NEILL PRODUCTION CREDIT ASSOCIATION	PUMP	IR	1.19	01/15/1976	A 13944		
O'NEILL PRODUCTION CREDIT ASSOCIATION	PUMP	IR	1.13	11/21/1978	A 15364		
<u>REDBIRD CREEK</u> S: 23 T: 30 R: 11W HOLT FRED KRUGMAN	PUMP	IR	.95	12/04/1959	A 9778		
S: 14 T: 30 R: 11W HOLT GUY L JOHNSON	PUMP	IR	1.08	03/04/1981	A 15778		K
S: 1 T: 30 R: 11W HOLT VERN WREDE	PUMP	IR	1.75	11/19/1970	A 12116		
VERN WREDE	PUMP	IR	1.41	09/13/1971	A 12378		
NORRIS C GEORGE	PUMP	IR	.94	07/02/1956	A 8695		
<u>BLACKBIRD CREEK</u> S: 29 T: 31 R: 11W HOLT ARTHUR A MANN	PUMP	IR	.43	09/25/1969	A 11805		
ARTHUR A MANN	PUMP	IR	.42	04/18/1967	A 11104		
S: 20 T: 31 R: 11W HOLT EMIL L BARTOS	PUMP	IR	3.43	05/07/1982	A 16103		
S: 16 T: 31 R: 11W HOLT BOARD OF EDUCATIONAL LANDS & FUNDS	PUMP	IR	.69	04/07/1964	A 10346		K

SURFACE WATER RIGHTS DATA
CLAIMS, APPLICATIONS, AND APPROPRIATIONS IN DOWNSTREAM ORDER
DIVISION NO. 2C

SOURCE LOCATION APPROPRIATOR	CARRIER	USE	GRANT IN CFS/AF	DATE OF PRIORITY	DOCKET/ APP. NUMBER	ANNOA.	FT. NT.
<u>BLACKBIRD CREEK</u> S: 10 T: 31 R: 11W HOLT LLOYD ROUSE	PUMP	IR	1.14	06/25/1976	A 14287		
<u>BLACKBIRD CREEK TRIBUTORY TO ELMER DEVALL</u> S: 15 T: 31 R: 11W HOLT	DEVALL RESERVOIR	ST	7.37AF	08/21/1973	A 12925		
<u>BLACKBIRD CREEK</u> S: 15 T: 31 R: 11W HOLT ANDREW H JOHNSON	PUMP	IR	.86	10/23/1975	A 13835		
<u>REDBIRD CREEK TRIBUTORY TO VIRGIL L PINKERMAN</u> S: 18 T: 31 R: 10W HOLT	PUMP PINKERMAN RES. NO. 2	IR ST	.97 36.50AF	01/18/1971	A 12142		
<u>PINKERMAN RESERVOIR NO. 2</u> S: 18 T: 31 R: 10W HOLT VIRGIL L PINKERMAN	PUMP	SI		06/25/1971	A 12305	A-12142	
<u>REDBIRD CREEK TRIBUTORY TO ROBERT J YOUNG</u> S: 8 T: 31 R: 10W HOLT	YOUNG RESERVOIR	ST	48.80AF	12/08/1978	A 15374		
<u>REDBIRD CREEK TRIBUTORY TO VIRGIL L PINKERMAN</u> S: 5 T: 31 R: 10W HOLT	PUMP PINKERMAN RES. NO. 1	IR ST	1.76 68.10AF	09/13/1967	A 11248 A 11249		
<u>PINKERMAN RESERVOIR NO. 1</u> S: 5 T: 31 R: 10W HOLT VIRGIL L PINKERMAN	PUMP	SI		09/13/1967	A 11250	A-11248	
<u>REDBIRD CREEK TRIBUTORY TO HELEN, MARY & MARK ASIMUS</u> S: 5 T: 31 R: 10W HOLT	PUMP ASIMUS RESERVOIR	IR ST	1.64 44.20AF	06/01/1967	A 11158 A 10042		
<u>ASIMUS RESERVOIR</u> S: 5 T: 31 R: 10W HOLT HELEN, MARY & MARK ASIMUS	PUMP	SI		10/10/1962	A 10114	A-11158	
<u>REDBIRD CREEK</u> S: 32 T: 32 R: 10W HOLT WILLIAM F BECKER	PUMP BECKER RESERVOIR NO. 3	IR ST	1.87 11.60AF	12/10/1976	A 14584 A 14569		
<u>BECKER RESERVOIR NO. 3</u> S: 31 T: 32 R: 10W HOLT WILLIAM F BECKER	PUMP PUMP	SI SO		11/29/1976	A 14570 A 15311	A-14584	
<u>REDBIRD CREEK TRIBUTORY TO VIRGIL L PINKERMAN</u> S: 4 T: 31 R: 10W HOLT	PINKERMAN RESERVOIR	ST	14.10AF	02/13/1970	A 11866		

SURFACE WATER RIGHTS DATA
CLAIMS, APPLICATIONS, AND APPROPRIATIONS IN DOWNSTREAM ORDER
DIVISION NO. 2C

SOURCE LOCATION APPROPRIATOR	CARRIER	USE	GRANT IN CFS/AF	DATE OF PRIORITY	DOCKET/ APP NUMBER	ANNTA.	FT. NT.
<u>PINKERMAN RESERVOIR</u>							
S: 4 T: 31 R: 10W HOLT RICK PINKERMAN	PUMP	SO		04/06/1981	A 15825		
<u>REDBIRD CREEK, TRIB. TO</u>							
S: 33 T: 32 R: 10W HOLT WILLIAM F BECKER	PUMP	IR	1.87	03/19/1976	A 14108		
WILLIAM F BECKER	BECKER RESERVOIR NO. 2	ST	53.70AF	04/06/1976	A 14154		
<u>BECKER RESERVOIR NO. 2</u>							
S: 33 T: 32 R: 10W HOLT WILLIAM F BECKER	PUMP	SI		04/06/1976	A 14155	A-14108	
<u>REDBIRD CREEK</u>							
S: 22 T: 32 R: 10W HOLT RICHARD D & MADONNA M DAY	PUMP	IR	1.04	10/17/1968	A 11574		K
ERVIN C WITT	PUMP	IR	.13	01/27/1967	A 11033		K
<u>REDBIRD CREEK, TRIB. TO</u>							
S: 22 T: 32 R: 10W HOLT ERVIN C WITT	WITT RESERVOIR NO. 1	ST	9.30AF	06/20/1969	A 11732		
<u>WITT RESERVOIR</u>							
S: 22 T: 32 R: 10W HOLT ERVIN C WITT	PUMP	SO		06/20/1969	A 11734		#
<u>LOUISE CREEK</u>							
S: 36 T: 32 R: 10W HOLT MARVIN L VONASEK	PUMP	IR	1.96	03/10/1969	A 11664		
MARVIN L VONASEK	PUMP	IR	.69	04/02/1971	A 12203		
S: 30 T: 32 R: 9W HOLT JOE F FORMAN & SONS	PUMP	IR	1.24	09/18/1970	A 12080		
JOE F FORMAN & SONS	PUMP	IR	.98	04/13/1976	A 14174		
<u>STEEL CREEK</u>							
S: 14 T: 31 R: 9W HOLT NELSON RANCHES, INC	PUMP	IR	.75	05/05/1969	A 11696		
S: 2 T: 31 R: 9W HOLT OTTO & MARVIN DROBNY	PUMP	IR	3.59	04/25/1966	A 10837		K
S: 31 T: 32 R: 8W KNOX LEONA M ROE	PUMP	IR	3.14	11/02/1978	A 15360		
S: 29 T: 32 R: 8W KNOX RUZICKA & RUZICKA FARMS	PUMP	IR	1.80	05/12/1967	A 11137		
RUZICKA & RUZICKA FARMS	PUMP	IR	1.89	05/18/1981	A 15871		
<u>NIORRARA RIVER</u>							
S: 16 T: 32 R: 8W KNOX ROBERT (MRS) PISCHEL	PUMP	IR	.80	07/31/1956	A 8707		
ROBERT (MRS) PISCHEL	PUMP	IR	.66	02/25/1958	A 9597		
PISCHEL, SVOBODA, & DIEZ	PUMP	IR	1.07	03/16/1966	A 10804		
S: 15 T: 32 R: 8W KNOX LEONARD NIELSEN	PUMP	IR	2.07	11/20/1970	A 12117		

SURFACE WATER RIGHTS DATA
CLAIMS, APPLICATIONS, AND APPROPRIATIONS IN DOWNSTREAM ORDER
DIVISION NO. 2C

SOURCE LOCATION APPROPRIATOR	CARRIER	USE	GRANT IN CFS/AF	DATE OF PRIORITY	DOCKET/APP NUMBER	ANNOA.	FT. OF NT.
NIORRARA RIVER							
S: 15 T: 32 R: 8W KNOX LEONARD NIELSEN	PUMP	IR	.84	05/13/1955	A 7466		
LEONARD NIELSEN	PUMP	IR	.56	04/24/1973	A 12865		#
S: 24 T: 32 R: 8W KNOX JOE E & CARROL PISCHEL	PUMP	IR	1.45	09/27/1966	A 10958		K
PISHEL CREEK, TRIB. TO							
S: 7 T: 31 R: 8W KNOX EMIL L BARTOS	BARTOS RESERVOIR	ST	89.00AF	01/03/1975	A 13343		
PISHEL CREEK							
S: 7 T: 31 R: 8W KNOX EMIL L BARTOS	PUMP	IR	3.84	03/18/1975	A 13479		
BARTOS RESERVOIR							
S: 7 T: 31 R: 8W KNOX EMIL L BARTOS	PUMP	SI		02/22/1977	A 14748	A-13479	
PISHEL CREEK, TRIB. TO							
S: 8 T: 31 R: 8W KNOX EMIL L BARTOS	BARTOS RESERVOIR NO. 2	ST	49.30AF	01/29/1979	A 15404		
BARTOS RESERVOIR NO. 2							
S: 8 T: 31 R: 8W KNOX EMIL L BARTOS	PUMP	SI		01/29/1979	A 15405	A-13479	
PISHEL CREEK							
S: 8 T: 31 R: 8W KNOX EMIL L BARTOS	PUMP	IR	.57	07/29/1976	A 14359		
FRANK G BARTOS	FRANK BARTOS RESERVOIR	ST	11.30AF	09/24/1976	A 14479		
BARTOS, FRANK, RESERVOIR							
S: 8 T: 31 R: 8W KNOX FRANK G BARTOS	PUMP	SI		09/02/1977	A 15102	A-14359	
PISHEL CREEK, TRIB. TO							
S: 34 T: 32 R: 8W KNOX LEONARD HAINERAICH	PUMP	IR	1.11	08/12/1966	A 10928		
S: 33 T: 32 R: 8W KNOX LEONARD HAINERAICH	HAINERAICH RESERVOIR	ST	24.30AF	09/01/1967	A 11241		
HAINERAICH RESERVOIR							
S: 34 T: 32 R: 8W KNOX LEONARD HAINERAICH	PUMP	SI		01/11/1968	A 11312	A-10928	
NIORRARA RIVER							
S: 25 T: 32 R: 8W KNOX EDWARD L & MARIE F SEDIYV	PUMP	IR	.33	08/07/1974	A 13139		K
S: 29 T: 32 R: 7W KNOX ROLLA KREYCIK	PUMP	IR	1.16	01/22/1957	A 9125		
SOLDIER CREEK							
S: 11 T: 31 R: 8W KNOX VONASEK FARMX, INC	VONASEK RESERVOIR	ST	28.00AF	01/09/1953	A 5128		

DEPARTMENT OF WATER RESOURCES

SURFACE WATER RIGHTS DATA
CLAIMS, APPLICATIONS, AND APPROPRIATIONS IN DOWNSTREAM ORDER
DIVISION NO. 2C

SOURCE LOCATION APPROPRIATOR	CARRIER	USE	GRANT IN CFS/AF	DATE OF PRIORITY	DOCKET/ APP. NUMBER	ANNOA.	F.T. NT.
<u>VONASEK RESERVOIR</u> S: 12 T: 31 R: 8W KNOX VONASEK FARMX, INC	PUMP	SO		01/09/1953	A 5799		
<u>NIORRARA RIVER</u> S: 4 T: 31 R: 7W KNOX NORBERT DOBIAS	PUMP	IR	2.86	05/26/1981	A 15876		
<u>NIORRARA RIVER, TRIB. TO</u> S: 9 T: 31 R: 7W KNOX BERNICE L DOBIAS	DOBIAS RESERVOIR	ST	17.40AF	03/24/1981	A 15799		
<u>DOBIAS RESERVOIR</u> S: 9 T: 31 R: 7W KNOX BERNICE L DOBIAS	PUMP	SO		03/24/1981	A 15800		
<u>NIORRARA RIVER, TRIB. TO</u> S: 4 T: 31 R: 7W KNOX ADOLPH J SUKUP	PUMP	IR	1.47	03/23/1976	A 14115		
<u>NIORRARA RIVER</u> S: 3 T: 31 R: 7W KNOX ROGER KOTROUS	PUMP	IR	1.29	08/20/1956	A 8756		
<u>VERDIGRE CREEK, SOUTH BRANCH, TRIB. TO</u> S: 6 T: 28 R: 8W ANTELOPE ELDON L SCHACHT	SCHACHT RESERVOIR	ST	14.00AF	04/05/1979	A 15444		
<u>VERDIGRE CREEK, SOUTH BRANCH</u> S: 8 T: 28 R: 8W ANTELOPE GUS GOLTER	DRAYTON CANAL	IR	1.52	08/11/1894	D 248		K
<u>ELEY CREEK</u> S: 27 T: 28 R: 8W ANTELOPE JOHN SCHLEUSENER	SCHLEUSENER RESERVOIR	ST	12.70AF	07/26/1971	A 12332		
<u>SPRING CREEK, BIG, TRIB. TO</u> S: 23 T: 28 R: 8W ANTELOPE JIM & CHERYL DUFF	FISH HATCHERY	FC	.50	04/07/1986	A 16482		
<u>SPRING CREEK, BIG</u> S: 15 T: 28 R: 8W ANTELOPE DONALD W MCBRIDE	DON MCBRIDE RESERVOIR	ST	7.10AF	10/24/1966	A 10972		
<u>SPRING CREEK, BIG</u> S: 14 T: 28 R: 8W ANTELOPE DAVID L G & DIXIE WILLATS	PUMP	IR	.88	12/09/1966	A 10997		K
<u>VERDIGRE CREEK, SOUTH BRANCH</u> S: 11 T: 28 R: 8W ANTELOPE GERALD C & SHARON E HOYT	PUMP	IR	1.13	03/03/1957	A 9282		K
<u>VERDIGRE CREEK, EAST BRANCH</u> S: 6 T: 28 R: 7W ANTELOPE CURT R & JANICE M SCHLEUSENER	PUMP	IR	.71	09/18/1970	A 12079		
<u>VERDIGRE CREEK, EAST BRANCH</u> S: 2 T: 27 R: 7W ANTELOPE GAME & PARKS COMMISSION	SPRING POND NO. 1	ST	1.74AF	11/22/1971	A 12436		
	SPRING POND NO. 2	ST	1.59AF	11/22/1971	A 12437		

SURFACE WATER RIGHTS DATA
 CLAIMS, APPLICATIONS, AND APPROPRIATIONS IN DOWNSTREAM ORDER
 DIVISION NO. 2C

SOURCE LOCATION APPROPRIATOR	CARRIER	USE	GRANT IN CFS/AF	DATE OF PRIORITY	DOCKET/ APP. NUMBER	ANNOA.	FT. NT.
<u>VERDIGRE CREEK, EAST BRANCH</u> S: 2 T: 27 R: 7W ANTELOPE GAME & PARKS COMMISSION	REARING PONDS	ST	1.20AF	11/22/1971	A 12438		
<u>VERDIGRE CREEK, EAST BRANCH, TRIB. TO</u> S: 34 T: 28 R: 7W ANTELOPE GAME & PARKS COMMISSION	GROVE LAKE RESERVOIR	ST	3.55AF	07/10/1962	A 10087		
S: 27 T: 28 R: 7W ANTELOPE GAME & PARKS COMMISSION	GROVE REARING POND NO. 1	ST	.90AF	06/28/1965	A 10646		
S: 22 T: 28 R: 7W ANTELOPE GAME & PARKS COMMISSION	GROVE REARING POND NO. 2	ST	2.50AF	06/28/1965	A 10647		
<u>VERDIGRE CREEK, EAST BRANCH</u> S: 22 T: 28 R: 7W ANTELOPE GAME & PARKS COMMISSION	GROVE LAKE RESERVOIR	ST	592.00AF	01/02/1952	A 4928		
<u>HAY CREEK</u> S: 29 T: 28 R: 7W ANTELOPE GREG FLETCHER	GREG FLETCHER RESERVOIR	ST	13.73AF	09/16/1985	A 16446		
<u>VERDIGRE CREEK, EAST BRANCH</u> S: 9 T: 28 R: 7W ANTELOPE EVERETT C MEYER	PUMP	IR	.23	02/17/1977	A 14735		K
<u>VERDIGRE CREEK</u> S: 33 T: 29 R: 7W KNOX EVERETT C MEYER	PUMP	IR	1.48	01/14/1969	A 11613		
<u>MERRIMAN CREEK, TRIB. TO</u> S: 5 T: 28 R: 6W ANTELOPE CREIGHTON ROD & GUN CLUB	ROD & GUN CLUB RESERVOIR	ST	62.00AF	07/12/1946	A 3926		
<u>VERDIGRE CREEK</u> S: 11 T: 29 R: 7W KNOX EUGENE, JEAN, WILLIAM, DOROTHY HENES	PUMP	IR	.39	05/02/1967	A 11121		K
DONALD W DOERR	PUMP	IR	.97	01/25/1984	A 16263		
<u>VERDIGRE CREEK, TRIB. TO</u> S: 10 T: 29 R: 7W KNOX DONALD W DOERR	DON DOERR RESERVOIR	ST	64.90AF	05/21/1987	A 16555		
<u>DOERR IRRIGATION RESERVOIR, DON</u> S: 10 T: 29 R: 7W KNOX DONALD W DOERR	PUMP	SI		05/23/1988	A 16648	A-16555	
<u>VERDIGRE CREEK</u> S: 2 T: 29 R: 7W KNOX HARLAN LATIMER	PUMP	IR	.57	06/11/1984	A 16306		K
<u>VERDIGRE CREEK, MIDDLE BRANCH</u> S: 28 T: 29 R: 9W HOLT ARTHUR H & ANITA R WATERMAN	CLARA WATERMAN RESERVOIR	ST	57.50AF	08/11/1967	A 11221		
<u>WATERMAN, CLARA, RESERVOIR</u> S: 28 T: 29 R: 9W HOLT ARTHUR H & ANITA R WATERMAN	PUMP	SI		08/11/1967	A 11222	A-11220	

DEPARTMENT OF WATER RESOURCES

SURFACE WATER RIGHTS DATA
CLAIMS, APPLICATIONS, AND APPROPRIATIONS IN DOWNSTREAM ORDER
DIVISION NO. 2C

SOURCE LOCATION APPROPRIATOR	CARRIER	USE	GRANT IN CFS/AF	DATE OF PRIORITY	DOCKET/ APP. NUMBER	ANNOT.	FT. NT.
<u>VERDIGRE CREEK, MIDDLE BRANCH, TRIB. TO</u>							
S: 23 T: 29 R: 9W HOLT	BOELTER RESERVOIR	ST	.10AF	08/01/1966	A 10911		
DELBERT BOELTER							
S: 12 T: 29 R: 9W HOLT	CLIFTON RESERVOIR	ST	18.47AF	10/24/1972	A 12755		
JAMES CLIFTON JR							
<u>VERDIGRE CREEK, MIDDLE BRANCH</u>							
S: 33 T: 30 R: 8W KNOX	PUMP	IR	1.21	12/12/1968	A 11597		
VIVIENNE LEMASTERS	PUMP	IR	.36	04/26/1982	A 16097		K
VIVIENNE LEMASTERS							
<u>VERDIGRE CREEK, MIDDLE BRANCH, TRIB. TO</u>							
S: 34 T: 30 R: 8W KNOX	BUTTERFIELD RESERVOIR	ST	21.20AF	03/16/1983	A 16184		
ELVEN A BUTTERFIELD							
S: 27 T: 30 R: 8W KNOX	PUMP	IR		12/20/1988	A 16727		*
EDWARD HEGEMEYER							
<u>VERDIGRE CREEK, MIDDLE BRANCH</u>							
S: 26 T: 30 R: 8W KNOX	PUMP	IR	.48	10/17/1968	A 11573		K
RONALD COOK							
S: 25 T: 30 R: 8W KNOX	PUMP	IR	2.50	05/12/1981	A 15868		
DEAN N PIERCE							
S: 30 T: 30 R: 7W KNOX	PUMP	IR	.62	01/03/1977	A 14624		K
DALE A & MARY L JELINEK							
S: 29 T: 30 R: 7W KNOX	PUMP	IR	.34	09/02/1955	A 8056		K
PAUL M & MARCELLA SUKUP	PUMP	IR	.71	03/12/1982	A 16077		K
PAUL SUKUP							
S: 28 T: 30 R: 7W KNOX	JELINEK RESERVOIR	SS	20.58AF	10/19/1981	A 16009	A-13459	C
ERNEST J JELINEK							
<u>VERDIGRE CREEK, MIDDLE BRANCH, TRIB. TO</u>							
S: 33 T: 30 R: 7W KNOX	JELINEK RESERVOIR	ST	20.58AF	03/06/1975	A 13459		
ERNEST J JELINEK							
<u>JELINEK RESERVOIR</u>							
S: 33 T: 30 R: 7W KNOX	PUMP	SO		03/06/1975	A 13460		
ERNEST J JELINEK							
<u>VERDIGRE CREEK, MIDDLE BRANCH, TRIB. TO</u>							
S: 22 T: 30 R: 7W KNOX	SUKUP RESERVOIR	ST	16.00AF	07/07/1954	A 6413		
ALBERT SUKUP							
<u>SUKUP RESERVOIR</u>							
S: 22 T: 30 R: 7W KNOX	PUMP	SO		07/07/1954	A 6945		
ALBERT SUKUP							
<u>VERDIGRE CREEK, TRIB. TO</u>							
S: 11 T: 29 R: 6W KNOX	SORENSEN RESERVOIR	ST	8.00AF	12/15/1952	A 5110		
ARLIE R SORENSEN							
<u>SORENSEN RESERVOIR</u>							
S: 11 T: 29 R: 6W KNOX	PUMP	SO		12/15/1952	A 8403		
ARLIE R SORENSEN							

SURFACE WATER RIGHTS DATA
CLAIMS, APPLICATIONS, AND APPROPRIATIONS IN DOWNSTREAM ORDER
DIVISION NO. 2C

SOURCE LOCATION APPROPRIATOR	CARRIER	USE	GRANT IN CFS/AF	DATE OF PRIORITY	DOCKET/ APP. NUMBER	ANNOA.	FT. NT.
<u>VERDIGRE CREEK, NORTH BRANCH</u>							
S: 14 T: 30 R: 9W HOLT ALFRED N KOPLIN	PUMP	IR	1.62	10/21/1974	A 13241		K
S: 1 T: 30 R: 9W HOLT JAMES A PAVELKA DAVID PAVELKA	PUMP PUMP	IR IR	.87 2.41	04/22/1955 05/04/1976	A 7324 A 14210		
S: 32 T: 31 R: 8W KNOX CLAYTON C, LOIS M & ROGER M JOHNSON	PUMP	IR	4.24	11/09/1970	A 12109		
S: 34 T: 31 R: 8W KNOX MARVIN R & RAYMOND F SOUCEK, ET AL DAVID A & JEANINE P RUZICKA	PUMP PUMP	IR IR	3.98 2.66	01/06/1969 07/26/1972	A 11611 A 12693		K
S: 35 T: 31 R: 8W KNOX ARNOLD D & ARDITH A MILLER S: 25 T: 31 R: 8W KNOX FRANK G BARTOS	PUMP PUMP	IR ST	2.03 5.60AF	04/26/1976 03/18/1977	A 14194 A 14822		K
<u>BARTOS, FRANK, RESERVOIR</u>							
S: 25 T: 31 R: 8W KNOX FRANK G BARTOS	PUMP	SO		03/18/1977	A 14823		
<u>VERDIGRE CREEK, NORTH BRANCH</u>							
S: 35 T: 31 R: 8W KNOX FRANK G BARTOS	BARTOS RESERVOIR NO. 2	ST	43.60AF	02/18/1981	A 15766		
<u>BARTOS RESERVOIR NO. 2</u>							
S: 25 T: 31 R: 8W KNOX FRANK G BARTOS	PUMP	SI		02/18/1981	A 15767	A-14823	K
<u>VERDIGRE CREEK, NORTH BRANCH</u>							
S: 35 T: 31 R: 8W KNOX FRANK G BARTOS	BARTOS RESERVOIR NO. 3	ST	23.20AF	02/18/1981	A 15768		
<u>BARTOS RESERVOIR NO. 3</u>							
S: 23 T: 31 R: 8W KNOX FRANK G BARTOS	PUMP	SO		02/18/1981	A 15769		
<u>VERDIGRE CREEK, NORTH BRANCH</u>							
S: 1 T: 30 R: 8W KNOX LARRY L & MARILYN K FRANK	PUMP	IR	1.53	03/26/1970	A 11895		
S: 6 T: 30 R: 7W KNOX JERRY L KONOPASEK GLEN W & DOROTHY J POLLARD	PUMP PUMP	IR IR	.97 .81	02/16/1977 02/03/1969	A 14731 A 11632		K
S: 5 T: 30 R: 7W KNOX HARRY J PAVLIK	PUMP	IR	2.80	09/16/1975	A 13811		
S: 4 T: 30 R: 7W KNOX HARRY A PAVLIK	PUMP	IR	1.33	09/16/1975	A 13812		#
S: 10 T: 30 R: 7W KNOX BERNARD G & MILDRED R SUKUP ROBERT D FRANK	PUMP PUMP	IR IR	1.74 1.31	09/22/1975 04/13/1976	A 13818 A 14175		K
S: 11 T: 30 R: 7W KNOX NORMAN E CIHLAR	PUMP	IR	.31	09/28/1976	A 14484		

SURFACE WATER RIGHTS DATA
CLAIMS, APPLICATIONS, AND APPROPRIATIONS IN DOWNSTREAM ORDER
DIVISION NO. 2C

SOURCE LOCATION APPROPRIATOR	CARRIER	USE	GRANT IN CFS/AF	DATE OF PRIORITY	DOCKET/ APP. NUMBER	ANNOA.	FT. NT.
<u>VERDIGRE CREEK, NORTH BRANCH</u>							
S: 11 T: 30 R: 7W KNOX JAMES E SUKUP	PUMP	IR	2.61	08/19/1976	A 14407		
S: 12 T: 30 R: 7W KNOX EMMA CIHLAR	PUMP	IR	3.04	09/16/1976	A 14466		
<u>VERDIGRE CREEK</u>							
S: 18 T: 30 R: 6W KNOX ALLEN WAVRUNEK	PUMP	IR	1.43	09/15/1956	A 8828		
S: 8 T: 30 R: 6W KNOX KENNETH W VAKOC	PUMP	IR	3.03	11/07/1988	A 16720		
S: 5 T: 30 R: 6W KNOX KENNETH W VAKOC	PUMP	IR	1.98	05/24/1967	A 11146		
S: 32 T: 31 R: 6W KNOX LEO K MLADY	PUMP	IR	.96	03/01/1978	A 15191		
ROBERT & KATHLEEN JACOBS	PUMP	IR	.97	11/16/1987	A 16604		
<u>VERDIGRE CREEK, TRIB. TO</u>							
S: 35 T: 31 R: 7W KNOX NORBERT DOBIAS	DOBIAS RESERVOIR	ST	47.40AF	07/13/1979	A 15520		
<u>VERDIGRE CREEK</u>							
S: 29 T: 31 R: 6W KNOX EDWARD C & MARGARET E HAVLICEK	PUMP	IR	1.83	03/03/1976	A 14073		K
<u>VERDIGRE CREEK, TRIB. TO</u>							
S: 28 T: 31 R: 6W KNOX MARVIN J & DELORES M PAVELKA	PUMP	IR	.57	04/01/1976	A 14135		
<u>VERDIGRE CREEK</u>							
S: 20 T: 31 R: 6W KNOX DONALD L & CAROLYN E RANDA	PUMP	IR	.80	04/01/1954	A 6160		K
ROBERT D LISKA	PUMP	IR	2.40	08/09/1966	A 10921		
<u>VERDIGRE CREEK, TRIB. TO</u>							
S: 9 T: 31 R: 6W KNOX TONY C PAESL	PAESL RESERVOIR	ST	31.00AF	11/12/1957	A 9578		
<u>NIOBRARA RIVER, TRIB. TO</u>							
S: 18 T: 32 R: 6W KNOX NIELSEN, NIELSEN & JANAK	PUMP	IR	2.30	10/30/1975	A 13842		
<u>NIOBRARA RIVER</u>							
S: 17 T: 32 R: 6W KNOX ELMER D KRUPICKA	PUMP	IR	.21	04/06/1981	A 15826		

SURFACE WATER RIGHTS DATA
CLAIMS, APPLICATIONS, AND APPROPRIATIONS IN DOWNSTREAM ORDER
DIVISION NO. 2D

SOURCE LOCATION APPROPRIATOR	CARRIER	USE	GRANT IN CFS/AF	DATE OF PRIORITY	DOCKET/ APP. NUMBER	ANNOA.	FT. NT.
<u>SPRING BRANCH</u> S: 34 T: 31 R: 54W SIOUX IVOL D BUCKLEY	TUCKER CANAL	IR	.17	06/01/1883	D 557		
<u>WHITE RIVER</u> S: 34 T: 31 R: 54W SIOUX IVOL D BUCKLEY	PUMP	IR	.64	09/06/1957	A 9561		
<u>DEEP CREEK</u> S: 32 T: 31 R: 53W SIOUX JACK L & MARIE E KREMAN	PUMP	IR	.58	11/22/1954	A 6814		
<u>CHARCOAL CREEK</u> S: 33 T: 31 R: 53W SIOUX BARNES & HURST	CHARCOAL CANAL	IR	.13	04/02/1940	A 3130		
<u>WHITE RIVER</u> S: 33 T: 31 R: 53W SIOUX BARNES & HURST	PUMP	IR	.05	04/15/1968	A 11393		
<u>DEAD MAN CREEK</u> S: 33 T: 31 R: 53W SIOUX BARNES & HURST	PUMP	IR	.10	04/23/1968	A 11403		
<u>GRANDE DOMAIN RETREATS</u> S: 18 T: 30 R: 52W SIOUX	PINE RIDGE POND	ST	3.00AF	08/30/1976	A 14435		
<u>CITY OF CRAWFORD</u> S: 26 T: 31 R: 53W SIOUX	DEAD MAN CANAL	DO	1.00	12/15/1938	A 2899		
<u>WHITE RIVER</u> S: 26 T: 31 R: 53W SIOUX CITY OF CRAWFORD	CRAWFORD WATER SYSTEM	DO	5.00	10/01/1890	D 1026		
<u>WHITE RIVER, TRIB. TO</u> S: 23 T: 31 R: 53W DAWES CHARLES G & EDITH D MACK	PUMP	IR	.39	11/29/1955	A 8266		
<u>SOLDIER CREEK</u> S: 5 T: 31 R: 53W SIOUX GAME & PARKS COMMISSION	PUMP	IR	1.06	06/02/1982	A 16115		
<u>JOHNSON, CARTER P. RESERVOIR</u> S: 3 T: 31 R: 53W SIOUX GAME & PARKS COMMISSION	CARTER P JOHNSON RES.	ST	124.00AF	10/13/1958	A 9654		
<u>WHITE RIVER</u> S: 2 T: 31 R: 53W SIOUX GAME & PARKS COMMISSION	PUMP	SO		06/02/1982	A 16114		
<u>WHITE RIVER, TRIB. TO</u> S: 3 T: 31 R: 52W DAWES CITY OF CRAWFORD	PUMP	IR	.57	03/12/1929	A 2075		
<u>WHITE RIVER, TRIB. TO</u> S: 8 T: 31 R: 52W DAWES DEPARTMENT OF INTERIOR	FISH HATCHERY	FC	2.25	02/26/1968	A 11346		
<u>WHITE RIVER</u> S: 3 T: 31 R: 52W DAWES GEORGE MOODY	PUMP	IR	.05	05/10/1934	A 2381		

SURFACE WATER RIGHTS DATA
CLAIMS, APPLICATIONS, AND APPROPRIATIONS IN DOWNSTREAM ORDER
DIVISION NO. 20

SOURCE LOCATION APPROPRIATOR	CARRIER	USE	GRANT IN CFS/AF	DATE OF PRIORITY	DOCKET/ APP. NUMBER	ANNOA.	FT. NT.
WHITE RIVER							
S: 34 T: 32 R: 52W DAWES	WHITE RIVER CANAL	IR	4.49	12/31/1894	D 477		K
WHITE RIVER IRRIGATION COMPANY	WHITE RIVER CANAL	IR	1.43	03/11/1909	A 936		K
MERLE D & MARJORIE A MANSFIELD	WHITE RIVER CANAL	IR	3.45	04/06/1981	A 15828		
MERLE D & MARJORIE A MANSFIELD	SOUTHER RESERVOIR	SS	41.00AF	06/16/1981	A 15895		C
S: 35 T: 32 R: 52W DAWES							
FERRET EXPLORATION CO OF NEBRASKA, INC	PUMP	MF	.02	10/29/1987	A 16599		
S: 19 T: 32 R: 51W DAWES							
ROLAND & JEAN E DRINKWALTER	RASHER-FORBES CANAL	IR	.50	09/26/1911	A 1128		
S: 35 T: 32 R: 52W DAWES							
MELVIN E BEAVER	PUMP	IR	.07	05/31/1979	A 15484		
S: 26 T: 32 R: 52W DAWES	HALL PUMP	IR	.73	01/10/1895	D 478CR	P-279	K
JERALD C & HELEN WALLACE	PUMP	IR	.07	07/25/1977	A 15041		
BENJAMIN C & BARBARA L FERGUSON	HARRIS-COOPER CANAL	IR	10.39	03/09/1894	D 464A		K
HARRIS & COOPER IRRIGATION ASSOCIATION	HARRIS-COOPER CANAL	IR	1.57	06/15/1894	D 464B		
HARRIS & COOPER IRRIGATION ASSOCIATION	HARRIS-COOPER CANAL	IR	.16	06/20/1894	D 467 R	P-441	
SAMUEL W PEDRICK	HARRIS-COOPER CANAL	IR	.08	05/23/1963	A 10193	R P-440	
SAMUEL W PEDRICK	HARRIS-COOPER CANAL	IR	2.52	05/28/1975	A 13602		K
DAN FISHER	HARRIS-COOPER CANAL	IR	.23	09/27/1976	A 14480		K
SIOUX LIVESTOCK COMPANY	HARRIS-COOPER CANAL	IR	.86	06/21/1977	A 14989		K
OSTERMAYER RANCH, INC.	HARRIS-COOPER CANAL	IR	.17	03/26/1979	A 15440	R P-442	
SAMUEL W PEDRICK	PUMP	IR	.30	08/21/1950	A 4740		K
ANTON P ROOS							
WHITE CLAY CREEK							
S: 36 T: 31 R: 52W DAWES	DODD RESERVOIR	ST	86.50AF	09/31/1961	A 9979		
BOARD OF EDUCATIONAL LANDS & FUNDS							
S: 13 T: 31 R: 52W DAWES	HAZELTON CANAL	IR	.87	05/15/1894	D 475		
WILLIAM H DODD							
DODD RESERVOIR							
S: 13 T: 31 R: 52W DAWES	HAZELTON CANAL	SI		02/21/1964	A 10312	D-475	
WILLIAM H DODD	HAZELTON CANAL	SO		02/21/1964	A 10312		
WILLIAM H DODD							
WHITE CLAY CREEK							
S: 11 T: 31 R: 52W DAWES	PUMP	DO	.03	03/20/1986	A 16478		
DONALD C REYNOLDSON							
S: 2 T: 31 R: 52W DAWES	COOPER CANAL	IR	.66	06/22/1895	A 42		K
ROBERT H MCDOWELL	PUMP	IR	.05	06/22/1895	A 42 R	P-128	
ROBERT H MCDOWELL							
S: 35 T: 32 R: 52W DAWES	PUMP	IR	.83	06/22/1895	A 42 R	P-408	K
GORDON K & FRANCES MOORE							
S: 02 T: 31 R: 52W DAWES	MCDOWELL RESERVOIR	ST	23.89AF	01/22/1929	A 2063		
ROBERT H MCDOWELL							
S: 35 T: 32 R: 52W DAWES	MCFARLAND CANAL	IR	1.64	05/18/1891	D 960		
ANTON P ROOS							

SURFACE WATER RIGHTS DATA
CLAIMS, APPLICATIONS, AND APPROPRIATIONS IN DOWNSTREAM ORDER
DIVISION NO. 2D

SOURCE LOCATION APPROPRIATOR	CARRIER	USE	GRANT IN CFS/AF	DATE OF PRIORITY	DOCKET/APP NUMBER	ANNOA.	FT. NT.
<u>WHITE CLAY CREEK</u>							
S: 35 T: 31 R: 52W DAWES WHITE RIVER IRRIGATION COMPANY	WHITE RIVER CANAL	IR	1.00	12/31/1894	D 477		
<u>ENGLISH CREEK</u>							
S: 12 T: 31 R: 52W DAWES ROBERT H MCDOWELL	MCDOWELL SYSTEM	IR	.87	10/24/1904	A 772		
ROBERT H MCDOWELL	MCDOWELL LAKE NO. 1	ST	36.22AF	01/22/1929	A 2064		
S: 2 T: 31 R: 52W DAWES ROBERT H MCDOWELL	MCDOWELL LAKE NO. 3	ST	5.05AF	01/22/1929	A 2064	R P-365	
ROBERT H MCDOWELL	MCDOWELL LAKE NO. 3	SS	17.00AF	10/17/1960	A 9869	A-2064	A
<u>SQUAW CREEK</u>							
S: 33 T: 31 R: 51W DAWES PINE RIDGE LAND COMPANY	PINE RIDGE PUMP NO. 1	IR	.12	09/18/1972	A 12743		
S: 12 T: 31 R: 52W DAWES ROBERT H MCDOWELL	SQUAW CREEK RESERVOIR	ST	200.00AF	10/03/1911	A 1132		
<u>SQUAW CREEK RESERVOIR</u>							
S: 12 T: 31 R: 52W DAWES ROBERT H MCDOWELL	SQUAW CREEK CANAL	SO		10/03/1911	A 1631		
<u>SQUAW CREEK</u>							
S: 36 T: 32 R: 52W DAWES GORDON K & FRANCES MOORE	COOPER CANAL	IR	2.29	05/08/1896	A 333		
<u>WHITE RIVER</u>							
S: 26 T: 32 R: 52W DAWES WHITNEY IRRIGATION DISTRICT	WHITNEY RESERVOIR	ST	10000.00AF	04/28/1921	A 1603		
DALE T & DONNA BROWN	WHITNEY PIPE LINE	IR	3.21	05/02/1921	A 1604		
WHITNEY IRRIGATION DISTRICT	WHITNEY PIPE LINE	IR	25.00	11/07/1921	A 1625		HK
DALE T & DONNA BROWN	WHITNEY PIPE LINE	IR	2.07	11/18/1921	A 1626		
DALE T & DONNA BROWN	WHITNEY PIPE LINE	IR	.41	04/26/1922	A 1660		
<u>WHITNEY RESERVOIR</u>							
S: 04 T: 32 R: 51W DAWES WHITNEY IRRIGATION DISTRICT	WHITNEY PIPE LINE	SI		04/28/1921	A 1787	A-1625	K
<u>WHITE RIVER</u>							
S: 26 T: 32 R: 52W DAWES WHITNEY IRRIGATION DISTRICT	BALDWIN RESERVOIR	SS	332.00AF	08/11/1936	A 2609	A-2608	
S: 19 T: 32 R: 51W DAWES SAMUEL W & VIRGINIA M PEDRICK	RASHER CANAL	IR	.98	06/20/1894	D 467		
ROLAND & JEAN E DRINKWALTER	RASHER CANAL	IR	.50	05/23/1898	A 456		
ROLAND & JEAN E DRINKWALTER	RASHER CANAL	IR	1.43	01/16/1900	A 534		
SAMUEL W & VIRGINIA M PEDRICK	RASHER CANAL	IR	.03	05/23/1963	A 10193		
<u>HOOVER CREEK</u>							
S: 31 T: 32 R: 51W DAWES HELEN M BRITTON	ALCORN RESERVOIR	IS	1.01	11/17/1905	A 803		K
S: 30 T: 32 R: 51W DAWES MERLE MANSFIELD	SOUTHER RESERVOIR	ST	41.00AF	05/19/1951	A 4864		

DEPARTMENT OF WATER RESOURCES

437

See footnotes and use definitions on pages 81 and 82.

SURFACE WATER RIGHTS DATA
CLAIMS, APPLICATIONS, AND APPROPRIATIONS IN DOWNSTREAM ORDER
DIVISION NO. 2D

SOURCE LOCATION APPROPRIATOR	CARRIER	USE	GRANT IN CFS/AF	DATE OF PRIORITY	DOCKET/APP. NUMBER	ANNOA.	FT. NT.
<u>SOUTHER RESERVOIR</u>							
S: 30 T: 32 R: 51W DAWES MERLE D & MARJORIE A MANSFIELD	MANSFIELD CANALS 1-3	SI		04/06/1981	A 15829	A-15828	
<u>PINE CREEK</u>							
S: 09 T: 31 R: 51W DAWES ROBERT J HAGEMAN	HAGEMAN RESERVOIR	ST	25.00AF	06/22/1951	A 4876		
<u>WHITE RIVER TRIB. TO</u>							
S: 04 T: 31 R: 51W DAWES HOLLIS BETSON	BETSON CANAL	IR	.27	09/04/1962	A 10099		
<u>DRY CANYON</u>							
S: 33 T: 32 R: 51W DAWES HOLLIS BETSON	BETSON CANAL	IR	1.00	03/22/1917	A 1481		
<u>COTTONWOOD CREEK, LITTLE, TRIB. TO</u>							
S: 08 T: 32 R: 53W SIOUX RALPH L SPEAS	SPEAS RESERVOIR	ST	14.00AF	09/08/1951	A 4905		
<u>WILLOW CREEK</u>							
S: 15 T: 32 R: 53W SIOUX WILLIAM H DODD	DUNLAP RESERVOIR	ST	16.00AF	11/05/1951	A 4917		
<u>DUNLAP RESERVOIR NO. 1</u>							
S: 15 T: 32 R: 53W SIOUX WILLIAM H DODD	DUNLAP CANAL	SO		11/05/1951	A 9981		
<u>COTTONWOOD CREEK, LITTLE</u>							
S: 13 T: 32 R: 53W SIOUX JOHN E & JANETT A WOHLERS	DODD-MCDOWELL RESERVOIR	ST	480.00AF	04/15/1913	A 1276		
<u>DODD-MCDOWELL RESERVOIR</u>							
S: 17 T: 32 R: 52W DAWES JOHN E & JANETT A WOHLERS	DODD-MCDOWELL CANAL	SO		04/15/1913	A 1571		
<u>COTTONWOOD CREEK, LITTLE</u>							
S: 18 T: 32 R: 52W DAWES NORMAN & KOLLING	STUART BROS. NORTH CANAL	IR	1.43	06/10/1895	A 8 R	P-NONE	
KARLENE C GOLDEN	STUART BROS. SOUTH CANAL	IR	1.43	06/10/1895	A 8 R	P-220	
KARLENE C GOLDEN	STUART BROS. SOUTH CANAL	IR	.36	12/21/1890	D 425 R	P-NONE	
<u>COTTONWOOD CREEK, LITTLE, TRIB. TO</u>							
S: 09 T: 32 R: 52W DAWES AHLHEIMER HOFFMAN, ROBERTS & D	PUMP	IR	1.04	02/13/1964	A 10307		
AHLHEIMER HOFFMAN, ROBERTS & D	PUMP	IR	.64	02/13/1964	A 10306		
<u>COTTONWOOD CREEK, LITTLE</u>							
S: 04 T: 32 R: 52W DAWES AHLHEIMER HOFFMAN, ROBERTS & D	DUNN CANAL	IR	1.43	01/14/1902	A 649		
<u>SAND CREEK</u>							
S: 26 T: 33 R: 53W SIOUX WALTER & VIRGINIA WHITCHER	DOBESH & JACKSON RES.	ST	41.60AF	12/22/1966	A 11002		
S: 35 T: 33 R: 53W SIOUX WALTER & VIRGINIA WHITCHER	BENDIX CANAL	IR	.57	11/19/1895	A 189		

SURFACE WATER RIGHTS DATA
CLAIMS, APPLICATIONS, AND APPROPRIATIONS IN DOWNSTREAM ORDER
DIVISION NO. 2D

SOURCE LOCATION APPROPRIATOR	CARRIER	USE	GRANT IN CFS/AF	DATE OF PRIORITY	DOCKET/ APP NUMBER	ANNOA.	FT. NT.
<u>SAND CREEK</u> S: 35 T: 33 R: 53W SIOUX WALTER & VIRGINIA WHITCHER	BENDIX CANAL	IR	.71	05/27/1922	A 1669		
<u>SAND CREEK TRIBUT. TO</u> S: 35 T: 33 R: 53W SIOUX ALAN CURTISS	NED PAINTER RESERVOIR	ST	49.60AF	11/17/1978	A 15363		
<u>PAINTER, NED, RESERVOIR</u> S: 35 T: 33 R: 53W SIOUX EUGENE R STOVERM	PUMP	SO		01/31/1979	A 15410		
<u>DRY DRAW</u> S: 12 T: 32 R: 53W SIOUX VERNON E & DELMA D BURTON	HEATH RESERVOIR	ST	200.00AF	02/07/1917	A 1475		
<u>HEATH RESERVOIR</u> S: 12 T: 32 R: 53W SIOUX VERNON E & DELMA D BURTON	HEATH CANAL	SO		02/07/1917	A 1612		
<u>SAXSON DRAW</u> S: 32 T: 33 R: 52W DAWES RICHARD T TURNBULL	HARRIS RESERVOIR	ST	7.00AF	09/29/1922	A 1689		
<u>HARRIS RESERVOIR</u> S: 32 T: 33 R: 52W DAWES RICHARD T TURNBULL	HARRIS CANAL	SO		09/29/1922	A 1996		
<u>SPRING CREEK</u> S: 20 T: 32 R: 52W DAWES MOODY & MOODY HEIRS	FORBES CANAL NO. 1	IR	.43	04/28/1902	A 663		
S: 13 T: 32 R: 52W DAWES GEORGE D & DONITA M LEELING	MOZETER CANAL	IR	1.14	05/03/1888	D 1014		
CLINTON E & KATHLEEN L STURDEVANT	SPRING CREEK CANAL NO. 1	IR	2.00	12/01/1894	D 473		
S: 07 T: 32 R: 51W DAWES CLINTON E & KATHLEEN L STURDEVANT	SPRING CREEK CANAL	IR	1.30	12/01/1894	A 2078	D-473	I
<u>COTTONWOOD CREEK - LITTLE</u> S: 09 T: 32 R: 51W DAWES DALE T & DONNA BROWN	SIMONS CANAL	IR	.77	02/12/1934	A 2363		
<u>WHITE RIVER TRIBUT. TO</u> S: 10 T: 32 R: 51W DAWES FLOYD WRIGHT	WRIGHT RESERVOIR	ST	18.00AF	04/08/1946	A 3889		
<u>WHITE RIVER</u> S: 02 T: 32 R: 51W DAWES RICHARD L & DELORIS CHASEK	PUMP	IR	1.55	10/23/1979	A 15593		
S: 2 T: 32 R: 51W DAWES RICHARD L & DELORIS CHASEK	PUMP	IR	.91	01/18/1982	A 16051	A-1625	D
RICHARD L & DELORIS CHASEK	PUMP	IR	1.06	06/08/1981	A 15885		
S: 02 T: 32 R: 51W DAWES JOAN KOLLARS	PUMP	IR	1.10	04/20/1956	A 8499		
S: 01 T: 32 R: 51W DAWES VILLAGE OF WHITNEY	WHITNEY WATER SUPPLY	DO	2.00	08/28/1936	A 2627		

DEPARTMENT OF WATER RESOURCES

SURFACE WATER RIGHTS DATA
CLAIMS, APPLICATIONS, AND APPROPRIATIONS IN DOWNSTREAM ORDER
DIVISION NO. 20

SOURCE LOCATION APPROPRIATOR	CARRIER	USE	GRANT IN CFS/AF	DATE OF PRIORITY	DOCKET/ APP. NUMBER	ANNOA. NT.	FT. NT.
<u>WHITE RIVER</u>							
S: 01 T: 32 R: 51W DAWES HOWARD-MCCAFFERTY COMPANY	PUMP	IR	.44	12/18/1952	A 5115		K
<u>ASH CREEK, WEST</u>							
S: 31 T: 31 R: 50W DAWES H W SNYDER	PUMP	IR	.06	09/22/1972	A 12744		
S: 14 T: 31 R: 51W DAWES ANDERSON & ANDERSON	PUMP	IR	.09	12/24/1981	A 16042		
S: 11 T: 31 R: 51W DAWES PERRY A & MIMI L MOODY	PUMP	IR	.19	07/17/1973	A 12905		
S: 35 T: 32 R: 51W DAWES ASH PROPERTIES, INC	WEST ASH CREEK CANAL	IR	.80	07/04/1893	D 452	R P-NONE	
S: 33 T: 32 R: 51W DAWES LON R & CAROLYN LEMMON	WEST ASH CREEK CANAL	IR	.57	02/03/1898	A 434	R P-350	
S: 35 T: 32 R: 51W DAWES ASH PROPERTIES, INC	WEST ASH CREEK CANAL	IR	1.31	01/06/1941	A 3362	R P-349	
EARL A SOESTER	WEST ASH CREEK CANAL	IR	3.26	02/18/1954	A 5973	R	
<u>ASH CREEK, EAST TRIB. TO</u>							
S: 08 T: 31 R: 50W DAWES GARRETT L & JOSEPHINE S HAMM	HAM FISH POND	ST	2.20AF	09/23/1969	A 11803		
<u>ASH CREEK, EAST</u>							
S: 32 T: 32 R: 50W DAWES CATHERINE H HAMM	BARRON CANAL	IR	1.14	07/01/1888	D 438		
HARRY NORMAN	NORMAN RESERVOIR	ST	776.00AF	08/22/1927	A 1953		
JACQUE H NORMAN	BARRON CANAL	IR	.89	08/15/1928	A 2024		
JACQUE H NORMAN	BARRON CANAL	IR	1.68	05/06/1985	A 16376		
CRAIG WALKER	STUMPH CANAL	IR	.16	05/31/1880	D 447	R P-160	K
CATHERINE H HAMM ET AL	STUMPH CANAL	IR	.22	09/05/1892	D 1023	5	
CATHERINE H HAMM ET AL	STUMPH-OX YOKE CANAL	IR	.26	06/06/1931	A 2205		
<u>ASH CREEK, EAST TRIB. TO</u>							
S: 30 T: 32 R: 50W DAWES CRAIG WALKER	IVINS RESERVOIR	ST	25.00AF	10/90/1950	A 4760		
<u>IVINS RESERVOIR</u>							
S: 30 T: 32 R: 50W DAWES CRAIG WALKER	IVINS CANAL	SO		10/90/1950	A 4948		K
<u>ASH CREEK, EAST</u>							
S: 19 T: 32 R: 50W DAWES H LARUE NORMAN	THOMAS CANAL	IR	1.00	12/17/1928	A 2057		
<u>ASH CREEK</u>							
S: 01 T: 32 R: 51W DAWES HOWARD-MCCAFFERTY COMPANY	PUMP	IR	.29	04/24/1953	A 5281		
<u>NORMAN RESERVOIR</u>							
S: 08 T: 32 R: 50W DAWES THOMAS L NORMAN	HARRY CANAL	SO		08/22/1927	A 2179		K

SURFACE WATER RIGHTS DATA
CLAIMS, APPLICATIONS, AND APPROPRIATIONS IN DOWNSTREAM ORDER
DIVISION NO. 2D

SOURCE LOCATION APPROPRIATOR	CARRIER	USE	GRANT IN CFS/AF	DATE OF PRIORITY	DOCKET/APP. NUMBER	ANNOA.	FT. NT.
<u>INDIAN CREEK</u>							
S: 28 T: 32 R: 50W DAWES MARY E HARTMAN	PUMP	IR	.26	07/20/1981	A 15944		
S: 16 T: 32 R: 50W DAWES CLIFFORD & LOIS BERGFELD	NORMAN CANAL	IR	.69	08/03/1921	A 1614		K
CLIFFORD & LOIS BERGFELD	NORMAN CANAL	IR	.67	01/17/1923	A 1704		K
CLIFFORD & LOIS BERGFELD	NORMAN CANAL	IR	1.28	08/18/1927	A 1952		
<u>COTTONWOOD CREEK, BIG TRIB. TO</u>							
S: 35 T: 34 R: 53W SIOUX EARL L NORMAN	NORMAN RESERVOIR NO. 1	ST	150.00AF	07/06/1942	A 3580		
<u>NORMAN RESERVOIR NO. 1</u>							
S: 35 T: 34 R: 53W SIOUX EARL L NORMAN	NORMAN CANAL NO. 1	SO		04/27/1953	A 5290	RES NO. 2	
<u>COTTONWOOD CREEK, BIG TRIB. TO</u>							
S: 10 T: 33 R: 53W SIOUX BERNARD L NORMAN	NORMAN RESERVOIR NO. 3	ST	170.00AF	02/16/1959	A 9689		
S: 02 T: 33 R: 53W SIOUX EARL L NORMAN	NORMAN RESERVOIR NO. 2	ST	935.00AF	01/08/1952	A 4930		
<u>NORMAN RESERVOIR NO. 2</u>							
S: 02 T: 33 R: 53W SIOUX EARL L NORMAN	NORMAN CANAL NO. 2	SO		04/27/1953	A 5290	RES NO. 1	
<u>COTTONWOOD CREEK, BIG</u>							
S: 31 T: 34 R: 52W DAWES LLOYD MOODY	MOODY RESERVOIR NO. 1	ST	265.40AF	01/29/1981	A 15759		
<u>MOODY RESERVOIR NO. 1</u>							
S: 29 T: 34 R: 52W DAWES LLOYD MOODY	PUMP	SO		09/28/1981	A 16000		
<u>INDIAN TREE CREEK</u>							
S: 31 T: 34 R: 52W DAWES LLOYD MOODY	MOODY RESERVOIR NO. 2	ST	80.50AF	09/28/1981	A 16001		
<u>MOODY RESERVOIR NO. 2</u>							
S: 31 T: 34 R: 52W DAWES LLOYD MOODY	MOODY CANALS 3,4,5	SI		05/28/1982	A 16111	A-3536	
LLOYD MOODY	MOODY CANALS 3,4,5	SI		05/28/1982	A 16111	A-16000	
LLOYD MOODY	MOODY CANALS 3,4,5	SO		05/28/1982	A 16111		
<u>INDIAN TREE CREEK</u>							
S: 31 T: 34 R: 52W DAWES LLOYD MOODY	HAWK NEST RESERVOIR	ST	17.00AF	12/08/1941	A 3537		
S: 32 T: 34 R: 52W DAWES LLOYD MOODY	MOODY CANAL	IR	.74	12/08/1941	A 3536		
<u>HAWK NEST RESERVOIR</u>							
S: 32 T: 34 R: 52W DAWES LLOYD MOODY	MOODY CANAL NO. 1	SI		12/08/1941	A 3818	A-3536	

SURFACE WATER RIGHTS DATA
CLAIMS, APPLICATIONS, AND APPROPRIATIONS IN DOWNSTREAM ORDER
DIVISION NO. 2D

SOURCE LOCATION APPROPRIATOR	CARRIER	USE	GRANT IN CFS/AF	DATE OF PRIORITY	DOCKET/ APP. NUMBER	ANNOA.	FT. NT.
<u>COTTONWOOD CREEK, BIG TRIB. TO</u>							
S: 29 T: 34 R: 52W DAWES LLOYD MOODY	MOODY RESERVOIR	ST	143.00AF	09/26/1952	A 5037		
<u>NORTH DRAW RESERVOIR</u>							
S: 33 T: 34 R: 52W DAWES LLOYD MOODY	MOODY CANAL NO. 2	SO		12/08/1941	A 3819		
<u>COTTONWOOD CREEK, BIG</u>							
S: 20 T: 33 R: 51W DAWES BENJAMIN C & CHARLS FERGUSON	PUMP	IR	3.53	08/13/1976	A 14395		
<u>DRY CREEK</u>							
S: 15 T: 33 R: 51W DAWES LOUIS BAUER	PILSTER RESERVOIR	ST	362.50AF	08/11/1936	A 2608		
S: 18 T: 33 R: 50W DAWES WHITNEY IRRIGATION DISTRICT	BALDWIN RESERVOIR	ST	332.00AF	08/11/1936	A 2608		
<u>WHITE RIVER</u>							
S: 26 T: 33 R: 50W DAWES REITA M JONES	HAGEMAN CANAL	IR	1.14	10/18/1928	A 2046		
S: 24 T: 33 R: 50W DAWES BOYD A & WILLIAM J CUCKLER	PUMP	IR	3.61	08/28/1953	A 5517		
<u>TRUNK BUTTE CREEK</u>							
S: 35 T: 32 R: 50W DAWES ANNABELLE H CARNAHAN TRUST	PUMP	IR	2.58	07/19/1956	A 8678		
<u>TRUNK BUTTE CREEK, TRIB. TO</u>							
S: 36 T: 33 R: 50W DAWES BOARD OF EDUCATIONAL LANDS & FUNDS	WHITE RESERVOIR NO. 1	ST	8.00AF	12/03/1956	A 9013		
<u>TRUNK BUTTE CREEK</u>							
S: 25 T: 33 R: 50W DAWES BOYD A & WILLIAM J CUCKLER	PUMP	IR	.40	05/29/1962	A 10068		
<u>WHITE RIVER</u>							
S: 30 T: 33 R: 49W DAWES VERIL C LOGAN	PUMP	IR	.64	12/07/1939	A 3038		
<u>DEAD HORSE CREEK</u>							
S: 20 T: 32 R: 49W DAWES FREDERICK R GRANTHAM	PUMP	IR	.60	11/05/1952	A 5065		K
S: 32 T: 33 R: 49W DAWES RICHARD SCHMECHEL	PUMP	IR	.03	09/24/1951	A 4911		K
ROBERT D HAWTHORNE	PUMP	IR	.76	01/19/1960	A 9790		
ROBERT, NELLIE & WILLIAM HAWTHORNE	PUMP NO. 1	IR	.56	04/06/1904	A 749 R P-306		
S: 31 T: 33 R: 49W DAWES ROBERT, NELLIE & WILLIAM HAWTHORNE	PUMP NO. 2	IR	.44	04/06/1904	A 749 R P-306		
S: 30 T: 33 R: 49W DAWES ROBERT, NELLIE & WILLIAM HAWTHORNE	PUMP	IR	.95	04/06/1904	A 749 R P-246		
ROBERT, NELLIE & WILLIAM HAWTHORNE	PUMP	IR	.55	06/15/1928	A 2021 R P-281		
ROBERT, NELLIE & WILLIAM HAWTHORNE	PUMP	IR	1.48	01/10/1951	A 4786		

SURFACE WATER RIGHTS DATA
CLAIMS, APPLICATIONS, AND APPROPRIATIONS IN DOWNSTREAM ORDER
DIVISION NO. 2D

SOURCE LOCATION APPROPRIATOR	CARRIER	USE	GRANT IN CFS/AF	DATE OF PRIORITY	DOCKET/ APP. NUMBER	ANNOA. FT. NT.
WHITE RIVER						
S: 19 T: 33 R: 49W DAWES JOHN & JEAN SCHUHMACHER	PUMP	IR	.76	03/20/1962	A 10033	
JOHN & JEAN SCHUHMACHER	PUMP	IR	2.14	07/07/1950	A 4720	
JOHN & JEAN SCHUHMACHER	PUMP	IR	.62	04/02/1951	A 4835	
JOHN & JEAN SCHUHMACHER	CISTERN	ST	.16AF	04/02/1940	A 3129	
WHITE RIVER TRIBUTORY						
S: 18 T: 33 R: 49W DAWES JIMMIE D FOX	FOX RESERVOIR	ST	21.00AF	02/11/1960	A 9793	
WHITE RIVER						
S: 17 T: 33 R: 49W DAWES MIKE & JOHN SCHUMACHER	PUMP	IR	1.85	06/10/1981	A 15887	
CHADRON CREEK						
S: 31 T: 32 R: 48W DAWES GAME & PARKS COMMISSION	CHADRON STATE PARK LAKE	ST	10.00AF	04/17/1928	A 2007	
S: 18 T: 32 R: 48W DAWES CITY OF CHADRON	CHADRON RESERVOIR NO. 2	ST	143.00AF	07/19/1960	A 9842	
CITY OF CHADRON	CHADRON WATER WORKS	DO	1.00	12/31/1888	D 1022	
CITY OF CHADRON	CHADRON WATER WORKS	DO	4.50	04/08/1920	A 1583	
S: 13 T: 32 R: 49W DAWES JOSEPH F & JEAN A O'ROURKE	PUMP	IR	.77	03/03/1976	A 14076	
S: 01 T: 32 R: 49W DAWES GEORGE T PFISTER	PUMP	IR	1.11	09/07/1961	A 9975	
S: 02 T: 32 R: 49W DAWES GEORGE T PFISTER	PUMP	IR	.30	01/28/1969	A 11626	
S: 31 T: 33 R: 48W DAWES DAWES COUNTY HISTORICAL SOCIETY, INC	PUMP	IR	.02	10/14/1966	A 10970	
S: 22 T: 33 R: 49W DAWES LEONARD D ELWESS	PUMP	IR	4.26	07/23/1974	A 13094	
CHADRON CREEK TRIBUTORY						
S: 23 T: 33 R: 49W DAWES FLORINE MAYFIELD	MAYFIELD RESERVOIR	ST	73.00AF	10/19/1949	A 4526	
MAYFIELD RESERVOIR						
S: 23 T: 33 R: 49W DAWES FLORINE MAYFIELD	MAYFIELD CANAL	SO		10/19/1949	A 4629	
CHADRON CREEK						
S: 15 T: 33 R: 49W DAWES MIKE SCHUHMACHER	PUMP	IR	1.56	09/18/1975	A 13815	
S: 10 T: 22 R: 49W DAWES ALLEN D RASMUSSEN	PUMP	IR	.47	02/22/1983	A 16173	
LONG TREE CREEK						
S: 14 T: 34 R: 52W DAWES CORMAN RANCHES & FARMS, INC	MCMEEKIN RESERVOIR	ST	109.00	07/05/1952	A 4985	

SURFACE WATER RIGHTS DATA
CLAIMS, APPLICATIONS, AND APPROPRIATIONS IN DOWNSTREAM ORDER
DIVISION NO. 2D

SOURCE LOCATION APPROPRIATOR	CARRIER	USE	GRANT IN CFS/AF	DATE OF PRIORITY	DOCKET/ APP. NUMBER	ANNOA.	FT. NT.
MCMEEK IN RESERVOIR							
S: 14 T: 34 R: 52W DAWES CORMAN RANCHES & FARMS, INC	MCMEEK IN CANAL	SO		07/05/1952	A 5315		
LONE TREE CREEK							
S: 22 T: 34 R: 51W DAWES VINCENT J KIRBY	BAUER'S LONE TREE RES.	ST	208.00AF	09/23/1953	A 5597		
BAUER'S LONE TREE RESERVOIR							
S: 22 T: 34 R: 51W DAWES VINCENT J KIRBY	BAUER'S LONE TREE CANAL	SO		09/23/1953	A 6916		
LONE TREE CREEK, TRIB. TO							
S: 10 T: 34 R: 51W DAWES LOUIS BAUER	BAUER RESERVOIR	ST	96.00AF	12/21/1949	A 4553		
MESSENGER CREEK, TRIB. TO							
S: 31 T: 35 R: 50W DAWES GLEN SNOOK	SNOOK RESERVOIR	ST	30.00AF	04/17/1950	A 4643		
LONE TREE CREEK, TRIB. TO							
S: 05 T: 33 R: 49W DAWES GUS BENTHACK	BENTHACK RESERVOIR	ST	13.00AF	05/12/1950	A 4676		
SPRING CREEK							
S: 24 T: 33 R: 49W DAWES JOHN F HAWLEY	HAWLEY PIPELINE	IR	.37	06/09/1976	A 14262		
S: 11 T: 33 R: 49W DAWES CHARLES W MCCANCE	PUMP	IR	2.57	08/14/1975	A 13736		
S: 03 T: 33 R: 49W DAWES CHARLES W MCCANCE	PUMP	IR	1.69	10/11/1978	A 15348		
SPRING CREEK RESERVOIR							
S: 03 T: 33 R: 49W DAWES CHARLES W MCCANCE	PUMP	SI		08/29/1978	A 15334	A-13736	
CHARLES W MCCANCE	PUMP	SI		08/29/1978	A 15334	A-15348	
WHITE RIVER							
S: 34 T: 34 R: 49W DAWES CHARLES W MCCANCE	PUMP	IR	2.42	08/29/1978	A 15333		
S: 27 T: 34 R: 49W DAWES DONALD GORR	PUMP	IR	3.39	01/11/1949	A 4420		
S: 26 T: 34 R: 49W DAWES JOE SCHOMMER	PUMP	IR	2.09	06/30/1952	A 4983		
JOE J & MARY L SCHOMMER	PUMP	IR	1.31	11/24/1939	A 3030		
S: 24 T: 34 R: 49W DAWES JOE J & MARY L SCHOMMER	SCHWABE CANAL	IR	.26	03/19/1906	A 815		
S: 25 T: 34 R: 49W DAWES JOE J & MARY L SCHOMMER	PUMP	IR	4.93	04/28/1954	A 6247		
WHITE RIVER, TRIB. TO							
S: 24 T: 34 R: 49W DAWES JOE J & MARY L SCHOMMER	MORRIS RESERVOIR	ST	65.00AF	01/17/1961	A 9880		

SURFACE WATER RIGHTS DATA
CLAIMS, APPLICATIONS, AND APPROPRIATIONS IN DOWNSTREAM ORDER
DIVISION NO. 2D

SOURCE LOCATION APPROPRIATOR	CARRIER	USE	GRANT IN CFS/AF	DATE OF PRIORITY	DOCKET/ APP. NUMBER	ANNOA.	FT. NT.
MORRIS RESERVOIR							
S: 24 T: 34 R: 49W DAWES							
JOE J & MARY L SCHOMMER	MORRIS CANAL	SI		01/17/1961	A 9998	A-815	
JOE J & MARY L SCHOMMER	MORRIS CANAL	SI		01/17/1961	A 9998	A-3030	
JOE J & MARY L SCHOMMER	MORRIS CANAL	SI		01/17/1961	A 9998	A-6247	
JOE J & MARY L SCHOMMER	MORRIS CANAL	SO		01/17/1961	A 9998		
WHITE RIVER							
S: 19 T: 34 R: 48W DAWES							
BARTLETT & SONS	BARTLETT CANAL	IR	.30	09/08/1932	A 2285		
RUSH CREEK							
S: 10 T: 34 R: 49W DAWES							
FARMERS HOME ADMINISTRATION	BRADDOCK CANAL	IR	3.00	05/04/1903	A 706		
MADDEN CREEK							
S: 22 T: 35 R: 49W DAWES							
CRAIG WALKER	ERNEST CANAL	IR	3.71	02/20/1911	A 1061		
S: 36 T: 34 R: 48W DAWES							
HAROLD FEATHERNGILL	ORMESHER CANAL	IR	3.74	03/24/1960	A 9804		
BORDEAUX CREEK, BIG, TRIB TO							
S: 23 T: 32 R: 48W DAWES							
HENRY SPALDING	PINE SPRINGS RESERVOIR	ST	2.00AF	11/03/1950	A 4761		
BORDEAUX CREEK, BIG							
S: 24 T: 33 R: 48W DAWES							
MUSEUM ASSOCIATION OF THE AMERICAN FRONTIER	PUMP	IR	.02	01/25/1955	A 7043		
S: 23 T: 33 R: 48W DAWES							
GILBERT D & LINDA K NITSCHE	BASS NURSERY CANAL	IR	.99	04/11/1946	A 3891		K
S: 14 T: 33 R: 48W DAWES							
VERNER BASS ESTATE	PUMP NO. 2	IR	.03	07/07/1933	A 2328		
VERNER BASS ESTATE	PUMP	IR	.10	07/24/1930	A 2151		
S: 15 T: 33 R: 48W DAWES							
DONALD A & BETTY J BOLFANY	PUMP	IR	1.72	08/11/1952	A 5008		
S: 10 T: 33 R: 48W DAWES							
EDGAR MEISTER	PUMP	IR	1.40	10/07/1953	A 5631		
EDGAR G & SHIRLEY M MEISTER	PUMP	IR	.33	04/08/1981	A 15835		
S: 03 T: 33 R: 48W DAWES							
EDGAR, SHIRLEY, DAVID & DAWN MEISTER	PUMP	IR	2.70	01/13/1953	A 5129		
BORDEAUX CREEK, LITTLE							
S: 30 T: 33 R: 47W DAWES							
GORDON REDFERN	PUMP	IR	2.01	11/19/1956	A 8984		K
S: 11 T: 33 R: 48W DAWES							
EDGAR MEISTER	PUMP	IR	2.27	02/03/1956	A 8345		
EDGAR G & SHIRLEY M MEISTER	PUMP	IR	.85	04/08/1981	A 15836		
BORDEAUX CREEK, BIG							
S: 34 T: 34 R: 48W DAWES							
DUANE H & ELIZABETH E SCHRACK	PUMP	IR	.16	09/12/1924	A 1748 R P-323		

DEPARTMENT OF WATER RESOURCES

See footnotes and use definitions on pages 81 and 82.

SURFACE WATER RIGHTS DATA
CLAIMS, APPLICATIONS, AND APPROPRIATIONS IN DOWNSTREAM ORDER
DIVISION NO. 2D

SOURCE LOCATION APPROPRIATOR	CARRIER	USE	GRANT IN CFS/AF	DATE OF PRIORITY	DOCKET/ APP. NUMBER	ANNOA. FT. NT.	FT. NT.
<u>BORDEAUX CREEK, BIG</u>							
S: 34 T: 34 R: 48W DAWES							
DUANE H & ELIZABETH E SCHRACK	PUMP	IR	.39	06/10/1955	A 7648		
ROBERT I MARSHALL	PUMP	IR	.43	08/04/1953	A 5447		
S: 28 T: 34 R: 48W DAWES							
WAYMANN WILD	PUMP	IR	1.62	03/23/1981	A 15796		
S: 21 T: 34 R: 48W DAWES							
DEAN V REDFERN	PUMP	IR	1.71	04/04/1957	A 9428		
S: 16 T: 34 R: 48W DAWES							
DAVID TRENKLE	PUMP	IR	.21	11/16/1937	A 2801		
S: 09 T: 34 R: 48W DAWES							
RICHARD O'DONNELL	PUMP	IR	3.55	03/10/1953	A 5202		
RICHARD O'DONNELL	O'DONNELL CANAL	IR	.14	01/17/1898	A 432 R P-285		
RICHARD O'DONNELL	O'DONNELL CANAL	IR	.63	09/22/1928	A 2036 R P-286		
<u>WHITE RIVER</u>							
S: 09 T: 34 R: 48W DAWES							
PEDDICORD CATTLE CO., INC	PUMPS	IR	1.19	02/23/1951	A 4805		K
S: 10 T: 34 R: 48W DAWES							
PEDDICORD CATTLE CO., INC	PUMPS	IR	1.22	05/15/1957	A 9498		K
S: 1 T: 34 R: 48W DAWES							
CURTIS V BACH	PUMP	IR	1.67	06/15/1981	A 15892		
<u>WHITE RIVER TRIB. TO</u>							
S: 25 T: 34 R: 48W DAWES							
DON LITTREL	DON LITTREL RESERVOIR	ST	45.30AF	05/14/1986	A 16489		
<u>WHITE RIVER</u>							
S: 5 T: 34 R: 47W DAWES							
RAYMOND J & DORIS SCHILD	PUMP	IR	3.00	06/25/1981	A 15902		
S: 10 T: 34 R: 48W DAWES							
PEDDICORD CATTLE CO., INC	PUMP	IR	.05	10/01/1973	A 12949		K
S: 05 T: 34 R: 47W DAWES							
H C JONES	PUMP	IR	.04	01/10/1947	A 4021		K
<u>WHITE RIVER TRIB. TO</u>							
S: 31 T: 35 R: 47W DAWES							
H C JONES	JONES RESERVOIR	ST	29.10AF	04/24/1962	A 10047		
H C JONES	JONES CANAL	IR	1.14	04/24/1962	A 10048		
<u>JONES RESERVOIR</u>							
S: 31 T: 35 R: 47W DAWES							
H C JONES	JONES CANAL	SI		11/26/1962	A 10125	A-10048	
H C JONES	JONES CANAL	SO		11/26/1962	A 10125		
<u>ALKALI CREEK</u>							
S: 22 T: 35 R: 48W DAWES							
HAROLD C BOWEN	ORMESHER CORNER RESERVOIR	ST	36.00AF	02/17/1961	A 9889		
<u>BEAVER CREEK</u>							
S: 34 T: 33 R: 46W SHERIDAN							
EDWARD F KADLECEK	KADLECEK RESERVOIR	ST	70.00AF	06/30/1954	A 6400		

SURFACE WATER RIGHTS DATA
CLAIMS, APPLICATIONS, AND APPROPRIATIONS IN DOWNSTREAM ORDER
DIVISION NO. 2D

SOURCE LOCATION APPROPRIATOR	CARRIER	USE	GRANT IN CFS/AF	DATE OF PRIORITY	DOCKET/ APP. NUMBER	ANNOA.	FT. NT.
<u>BEAVER CREEK</u> S: 32 T: 34 R: 46W SHERIDAN JACK CHASEK	PUMP	DO	.02	06/04/1982	A 16118		
<u>BEAVER CREEK, LITTLE</u> S: 33 T: 34 R: 46W SHERIDAN LESTER A LUNDY LESTER A LUNDY	LUNDY RESERVOIR LUNDY RESERVOIR	ST SS	222.00AF 47.00AF	02/27/1950 09/13/1954	A 4608 A 6686	A-4608	A
<u>LUNDY RESERVOIR</u> S: 33 T: 34 R: 46W SHERIDAN LESTER A LUNDY	LUNDY CANAL	SO		09/13/1954	A 6697		
<u>BEAVER CREEK, LITTLE</u> S: 28 T: 34 R: 46W SHERIDAN RALPH C REEVES RALPH C REEVES MARVIN L & JEAN M RUCKER	PUMP REEVES RESERVOIR PUMP	IR ST DO	.03 .50AF .03	01/15/1952 02/09/1953 06/03/1982	A 4933 A 5154 A 16117		K
<u>BEAVER CREEK</u> S: 28 T: 34 R: 46W SHERIDAN RALPH C REEVES S: 20 T: 34 R: 46W SHERIDAN TONY & FLORENCE CHASEK S: 18 T: 34 R: 46W SHERIDAN ROBERT W ISHAM	PUMPS PUMP ISHAM RESERVOIR	IR IR ST	.14 3.19 435.00AF	01/15/1952 03/20/1981 11/24/1952	A 4932 A 15795 A 5081		K
S: 34 T: 35 R: 47W DAWES ROBERT W ISHAM ROBERT W ISHAM	LOCKLER CANAL LOCKLER CANAL	IR IR	1.83 .49	09/15/1892 09/19/1928	D 1017 A 2034		
<u>WHITE CLAY CREEK</u> S: 23 T: 34 R: 45W SHERIDAN DICK H LEHMAN S: 01 T: 34 R: 45W SHERIDAN GEORGE J & LYDIA M GIBSON	PUMPS PUMP	IR IR	1.47 2.40	06/07/1961 02/21/1957	A 9943 A 9238		
<u>LARABEE CREEK, TRIB. TO</u> S: 17 T: 33 R: 43W SHERIDAN THOMAS W SCOTT	SCOTT RESERVOIR	ST	3.00AF	04/19/1951	A 4848		
<u>LARABEE CREEK</u> S: 06 T: 33 R: 43W SHERIDAN FORNEY & HOLLSTEIN S: 36 T: 34 R: 44W SHERIDAN BOARD OF EDUCATIONAL LANDS & S: 17 T: 34 R: 44W SHERIDAN C E WILLIAMS S: 08 T: 34 R: 44W SHERIDAN JOE E & DONNA M DOLEZAL S: 8 T: 34 R: 44W SHERIDAN JOE E & DONNA M DOLEZAL	ROBINS RESERVOIR PUMP PUMP PUMP	ST IR IR IR	3.17AF .52 1.97 1.64	10/15/1963 08/06/1956 08/05/1954 02/18/1963	A 10253 A 8723 A 6564 A 10146		
	PUMP	IR	.71	05/26/1981	A 15877		

DEPARTMENT OF WATER RESOURCES

SURFACE WATER RIGHTS DATA
CLAIMS, APPLICATIONS, AND APPROPRIATIONS IN DOWNSTREAM ORDER
DIVISION NO. 2D

SOURCE LOCATION APPROPRIATOR	CARRIER	USE	GRANT IN CFS/AF	DATE OF PRIORITY	DOCKET/ APP. NUMBER	ANNOA.	FT. NT.
<u>WHITE CLAY CREEK</u>							
S: 01 T: 34 R: 45W SHERIDAN JONES & HOTZ	PUMP	IR	1.63	09/24/1951	A 4912		
S: 36 T: 35 R: 45W SHERIDAN CHARLES J & MARGIE L HINN	PUMP	IR	1.50	09/08/1953	A 5551		
KEITH E & CAROL R KROTZ	PUMP	IR		04/04/1985	A 16371		
KEITH E & CAROL R KROTZ	PUMP	IR	1.16	02/28/1951	A 4813		
CHARLES J & MARGIE L HINN	PUMP	IR	.91	07/05/1979	A 15513		
KEITH E & CAROL R KROTZ	PUMP	IR	.19	03/26/1934	A 2369		
S: 25 T: 35 R: 45W SHERIDAN DONALD M & CLIFFORD U BARTH	PUMP	IR	.68	11/26/1956	A 8999		
<u>PATTON CREEK</u>							
S: 32 T: 35 R: 44W SHERIDAN CLAUDE H GREENWOOD HEIRS	PUMP	IR	.18	03/14/1938	A 2845		K
<u>WHITE CLAY CREEK</u>							
S: 25 T: 35 R: 45W SHERIDAN NORA T & WALTER J STOUT	PUMP	IR	1.19	10/11/1956	A 8896		
NORA T & WALTER J STOUT	PUMP	IR	1.14	06/30/1961	A 9947		
<u>HAY CREEK</u>							
S: 19 T: 35 R: 34W CHERRY PAUL J BASS	JOHNSON CANAL	IR	.50	06/21/1940	A 3187		

SURFACE WATER RIGHTS DATA
CLAIMS, APPLICATIONS, AND APPROPRIATIONS IN DOWNSTREAM ORDER
DIVISION NO. 2E

SOURCE LOCATION APPROPRIATOR	CARRIER	USE	GRANT IN CFS/AF	DATE OF PRIORITY	DOCKET/ APP. NUMBER	ANNOA.	FT. NT.
HAT CREEK WEST							
S: 16 T: 32 R: 55W SIOUX MABEL F THAYER	WEST HAT CREEK CANAL	IR	.43	06/01/1880	D 553A		
MABEL F THAYER	WEST HAT CREEK CANAL	IR	.57	05/31/1886	D 553B		
HAT CREEK							
S: 26 T: 33 R: 55W SIOUX COFFEE & SON, INC	COFFEE CANAL	IR	4.29	09/01/1881	D 512		
HAT CREEK TRIB. TO							
S: 4 T: 32 R: 55W SIOUX FRANK ZERBE ESTATE	ZERBE RESERVOIR	ST	22.00AF	07/06/1940	A 3196		
ZERBE RESERVOIR							
S: 4 T: 32 R: 55W SIOUX FRANK ZERBE ESTATE	ZERBE CANAL	SO		07/06/1940	A 3422		
BODARG SPRINGS							
S: 27 T: 33 R: 55W SIOUX KEITH & OLITA ZIMMERMAN	ZIMMERMAN RESERVOIR	ST	26.00AF	11/09/1950	A 4765		
ZIMMERMAN RESERVOIR							
S: 27 T: 33 R: 55W SIOUX KEITH & OLITA ZIMMERMAN	ZIMMERMAN CANAL NO. 3	SO		11/09/1950	A 4867		
HAT CREEK							
S: 23 T: 33 R: 55W SIOUX COFFEE & SON, INC	MILLER CANAL	IR	.37	05/19/1896	A 341		
S: 14 T: 33 R: 55W SIOUX COFFEE & SON, INC	COFFEE FLOOD CANAL	IR	5.36	10/22/1912	A 1236		
BOGGY CREEK MIDDLE							
S: 18 T: 32 R: 54W SIOUX MATTHEW R HAAS	MARTEN CANAL	IR	.36	05/19/1896	A 342		
BOGGY CREEK							
S: 31 T: 33 R: 54W SIOUX GEORGE W & PHYLLIS WICKERSHAM	WICKERSHAM CANAL	IR	3.00	02/28/1903	A 701		
GEORGE W & PHYLLIS WICKERSHAM	WICKERSHAM CANAL	IR	.96	05/15/1931	A 2204		
GEORGE W & PHYLLIS WICKERSHAM	WICKERSHAM RES. NO. 2	ST	42.00AF	11/07/1951	A 4918		
DOROTHY J WICKERSHAM	WICKERSHAM RESERVOIR	ST	250.00AF	12/24/1930	A 2182		
WICKERSHAM RESERVOIR							
S: 30 T: 33 R: 54W SIOUX DOROTHY J WICKERSHAM	WICKERSHAM CANAL	SO		12/24/1930	A 2203		
BOGGY CREEK WEST							
S: 11 T: 32 R: 55W SIOUX NELLIE SERRES	HILL CANAL	IR	.86	01/20/1908	A 886		
S: 2 T: 32 R: 55W SIOUX CHARLES HOLMGREN	EBERSPECHER RES. NO. 2	ST	66.00AF	04/11/1950	A 4639		
EBERSPECHER RESERVOIR NO. 2							
S: 2 T: 32 R: 55W SIOUX CHARLES HOLMGREN	EBERSPECHER CANAL	SO		04/11/1950	A 4903		

SURFACE WATER RIGHTS DATA
CLAIMS, APPLICATIONS, AND APPROPRIATIONS IN DOWNSTREAM ORDER
DIVISION NO. 2E

SOURCE LOCATION APPROPRIATOR	CARRIER	USE	GRANT IN CFS/AF	DATE OF PRIORITY	DOCKET/ APP. NUMBER	ANNOA.	FT. NT.
<u>SOW BELLY CREEK TRIB. TO</u>							
S: 24 T: 32 R: 56W SIOUX EFFIE LUNDY	LUNDY RESERVOIR	ST	3.00AF	04/17/1946	A 3894		
<u>SOW BELLY CREEK</u>							
S: 7 T: 32 R: 55W SIOUX WINDAC CORPORATION	OLD SOW BELLY CANAL	IR	3.00	06/01/1887	D 533 R	P-299	
WINDAC CORPORATION	NEW SOW BELLY CANAL	IR	.47	06/03/1953	A 5343		
WINDAC CORPORATION	SCHAEFER RESERVOIR NO. 1	ST	54.30AF	02/27/1933	A 2306 R	P-298	
WINDAC CORPORATION	SCHAEFER RESERVOIR NO. 2	ST	32.10AF	02/27/1933	A 2306 R	P-298	
<u>SCHAEFER RESERVOIRS 1-2</u>							
S: 5 T: 32 R: 55W SIOUX WINDAC CORPORATION	LEONARD CANALS 1 AND 2	SO		02/27/1933	A 3557		
<u>SOW BELLY CREEK</u>							
S: 5 T: 32 R: 55W SIOUX VERNON G & SHIRLEY SCHAEFER	ANDREWS RESERVOIR	ST	42.00AF	03/26/1935	A 2530		
<u>ANDREWS RESERVOIR</u>							
S: 5 T: 32 R: 55W SIOUX VERNON G & SHIRLEY SCHAEFER	ANDREWS CANAL	SO		03/26/1935	A 2558		
VERNON G & SHIRLEY SCHAEFER	ANDREWS CANAL	SO		03/26/1935	A 4464		
VERNON G & SHIRLEY SCHAEFER	PUMP	SO		03/26/1935	A 9815		
<u>SOW BELLY CREEK</u>							
S: 5 T: 32 R: 55W SIOUX VERNON G & SHIRLEY SCHAEFER	PUMP	IR	.72	08/05/1969	A 11760		
VERNON G & SHIRLEY SCHAEFER	SCHAEFER RESERVOIR	ST	17.30AF	11/07/1972	A 12762		
S: 34 T: 33 R: 55W SIOUX EMERY ZIMMERMAN	ZIMMERMAN CANAL	IR	.71	01/11/1900	A 532		
EMERY ZIMMERMAN ET AL	ZIMMERMAN CANAL	IR	.61	01/17/1951	A 4790		
KEITH & OLITA ZIMMERMAN	ZIMMERMAN CANAL	IR	.91	10/03/1961	A 9988		
S: 27 T: 33 R: 55W SIOUX KEITH & OLITA ZIMMERMAN	ZIMMERMAN RESERVOIR	ST	26.00AF	10/18/1977	A 15127		
<u>SPRING CREEK</u>							
S: 7 T: 32 R: 55W SIOUX WINDAC CORPORATION	SPRING CREEK RESERVOIR	ST	26.00AF	09/06/1951	A 4904		
<u>SPRING CREEK RESERVOIR NO. 3</u>							
S: 7 T: 32 R: 55W SIOUX WINDAC CORPORATION	SPRING CREEK CANALS 1 & 2	S1		09/06/1951	A 4996	D-532	
WINDAC CORPORATION	SPRING CREEK CANALS 1 & 2	SO		09/06/1951	A 4996		
<u>SPRING CREEK</u>							
S: 7 T: 32 R: 55W SIOUX WINDAC CORPORATION	SPRING CREEK CANAL	IR	.29	06/01/1893	D 532		
S: 6 T: 32 R: 55W SIOUX BRUCE & MERRIL QUINTARD	CRYSTAL LAKE RESERVOIR	ST	80.00AF	08/22/1927	A 1954		
BRUCE & MERRIL QUINTARD	CRYSTAL LAKE RESERVOIR	SS	53.00AF	11/03/1953	A 5705	A-1954	A
BRUCE & MERRIL QUINTARD	HALL SPRING CANAL	IR	.57	03/26/1889	D 550		

SURFACE WATER RIGHTS DATA
CLAIMS, APPLICATIONS, AND APPROPRIATIONS IN DOWNSTREAM ORDER
DIVISION NO. 2E

SOURCE LOCATION APPROPRIATOR	CARRIER	USE	GRANT IN CFS/AF	DATE OF PRIORITY	DOCKET/APP. NUMBER	ANNOA.	FT. NT.
<u>CRYSTAL LAKE RESERVOIR</u>							
S: 6 T: 32 R: 55W SIOUX BRUCE & MERRILL QUINTARD	CRYSTAL LAKE CANAL	SO		08/22/1927	A 2286		
BRUCE & MERRILL QUINTARD	CRYSTAL LAKE CANAL NO. 2	SO		08/26/1955	A 8035		
<u>SOW BELLY CREEK</u>							
S: 21 T: 33 R: 55W SIOUX LOREN ZERBE	MONTGOMERY CANAL	IR	1.00	12/01/1890	D 559		
<u>JORDAN DRAW</u>							
S: 32 T: 33 R: 55W SIOUX QUINTARD & JORDAN	DAN JORDAN RESERVOIR	ST	200.00AF	02/20/1929	A 2071		
<u>JORDAN, D. RESERVOIR</u>							
S: 32 T: 33 R: 55W SIOUX QUINTARD & JORDAN	DAN JORDAN CANAL	SO		02/20/1929	A 2072		
<u>PRAIRIE DOG CREEK</u>							
S: 35 T: 33 R: 56W SIOUX SHALIMAR RANCH, INC	SCHILT-PRAIRIE DOG CANAL	IR	1.14	05/31/1886	D 508		
S: 26 T: 33 R: 56W SIOUX SHALIMAR RANCH, INC	LITTLE RED RESERVOIR	ST	149.00AF	11/25/1959	A 9774		
<u>LITTLE RED CREEK</u>							
S: 34 T: 33 R: 56W SIOUX MARY E GRIMM	ZERBST CANAL	IR	.90	04/03/1928	A 2003		
S: 26 T: 33 R: 56W SIOUX SHALIMAR RANCH, INC	LITTLE RED RESERVOIR	ST	48.00AF	10/06/1959	A 9768		
<u>PRAIRIE DOG CREEK</u>							
S: 25 T: 33 R: 56W SIOUX SHALIMAR RANCH, INC	ZERBST CANAL	IR	.14	05/01/1893	D 551		
SHALIMAR RANCH, INC	PLUNKETT RESERVOIR	ST	110.00AF	09/18/1928	A 2031		
<u>PLUNKETT RESERVOIR</u>							
S: 25 T: 33 R: 56W SIOUX SHALIMAR RANCH, INC	PLUNKETT CANAL	SO		09/18/1928	A 2070		
<u>PRAIRIE DOG CREEK</u>							
S: 25 T: 33 R: 56W SIOUX SHALIMAR RANCH, INC	PLUNKETT CANAL	IR	1.34	06/24/1944	A 3737		
SHALIMAR RANCH, INC	PLUNKETT CANAL	IR	.36	06/14/1945	A 3842		
<u>CEDAR CREEK</u>							
S: 10 T: 32 R: 56W SIOUX OLA MAE GROTE	VALDEZ CANAL	IR	.50	04/05/1886	D 976		
S: 3 T: 32 R: 56W SIOUX OLA MAE GROTE	GROTE RESERVOIR	ST	19.00AF	06/04/1940	A 3172		
<u>GROTE RESERVOIR</u>							
S: 3 T: 32 R: 56W SIOUX OLA MAE GROTE	GROTE CANAL	SO		06/04/1940	A 3450		
OLA MAE GROTE	GROTE CANAL	S1		06/04/1940	A 3451	D-976	

SURFACE WATER RIGHTS DATA
CLAIMS, APPLICATIONS, AND APPROPRIATIONS IN DOWNSTREAM ORDER
DIVISION NO. 2E

SOURCE LOCATION APPROPRIATOR	CARRIER	USE	GRANT IN CFS/AF	DATE OF PRIORITY	DOCKET/ APP. NUMBER	ANNOA.	FT. NT.
<u>CEDAR CREEK</u>							
S: 35 T: 33 R: 56W SIOUX SHALIMAR RANCH, INC	SCHILT-CEDAR CREEK CANAL	IR	.57	05/15/1885	D 507		
S: 26 T: 33 R: 56W SIOUX SHALIMAR RANCH, INC	LITTLE RED RESERVOIR	ST	48.00AF	10/06/1959	A 9775		
<u>JIM CREEK</u>							
S: 14 T: 33 R: 57W SIOUX EVELYN JORDAN ET AL	WOODRUFF SOUTH CANAL	IR	.36	05/01/1890	D 536		
S: 13 T: 33 R: 57W SIOUX EVELYN JORDAN ET AL	CALADONIA RESERVOIR	ST	42.00AF	07/20/1922	A 1680		
<u>CALADONIA RESERVOIR</u>							
S: 13 T: 33 R: 57W SIOUX EVELYN JORDAN	CALADONIA CANAL	SO		07/20/1922	A 1681		
<u>JIM CREEK</u>							
S: 13 T: 33 R: 57W SIOUX EVELYN JORDAN ET AL	HIGH LINE CANAL	IR	.34	07/20/1922	A 1682		
<u>CALADONIA RESERVOIR</u>							
S: 13 T: 33 R: 57W SIOUX EVELYN JORDAN ET AL	CALADONIA CANAL	SI		07/20/1922	A 1683	D-543	
S: 13 T: 33 R: 57W SIOUX EVELYN JORDAN ET AL	CALADONIA CANAL	SO		07/20/1922	A 1683		
<u>JIM CREEK</u>							
S: 13 T: 33 R: 57W SIOUX EVELYN JORDAN ET AL	CALADONIA RESERVOIR	ST	13.00AF	06/12/1950	A 4696		
S: 7 T: 33 R: 56W SIOUX EVELYN JORDAN ET AL	SLATTERY CANAL	IR	.29	05/31/1891	D 543		
<u>DOUT RESERVOIR 1</u>							
S: 7 T: 33 R: 56W SIOUX PHYLLIS JEANE DOUT RANCH & CATTLE	DOUT RESERVOIR NO. 1	ST	145.00AF	04/02/1928	A 1999		
<u>DOUT RESERVOIR 1</u>							
S: 7 T: 33 R: 56W SIOUX PHYLLIS JEANE DOUT RANCH & CATTLE	DOUT CANAL NO. 1	SI		04/02/1928	A 2000	A-5985	
<u>JIM CREEK</u>							
S: 7 T: 33 R: 56W SIOUX PHYLLIS JEANE DOUT RANCH & CATTLE	DOUT CANAL NO. 1	IR	2.29	02/24/1954	A 5985		
S: 7 T: 33 R: 56W SIOUX PHYLLIS JEANE DOUT RANCH & CATTLE	DOUT RESERVOIR NO. 2	ST	16.00AF	04/02/1928	A 2001		
<u>DOUT RESERVOIR 2</u>							
S: 7 T: 33 R: 56W SIOUX PHYLLIS JEANE DOUT RANCH & CATTLE	DOUT CANAL NO. 2	SI		04/02/1928	A 2002	A-5986	
<u>JIM CREEK</u>							
S: 7 T: 33 R: 56W SIOUX PHYLLIS JEANE DOUT RANCH & CATTLE	DOUT CANAL NO. 2	IR	.52	02/24/1954	A 5986		
<u>JIM CREEK TRIB TO</u>							
S: 7 T: 33 R: 56W SIOUX PHYLLIS JEANE DOUT RANCH & CATTLE	BADLAND RESERVOIR	ST	33.00AF	07/23/1952	A 4995		
<u>JIM CREEK</u>							
S: 7 T: 33 R: 56W SIOUX PHYLLIS JEANE DOUT RANCH & CATTLE	DOUT BROTHERS CANAL	IR	.86	05/15/1889	D 981		

SURFACE WATER RIGHTS DATA
CLAIMS, APPLICATIONS, AND APPROPRIATIONS IN DOWNSTREAM ORDER
DIVISION NO. 2E

SOURCE LOCATION APPROPRIATOR	CARRIER	USE	GRANT IN CFS/AF	DATE OF PRIORITY	DOCKET/ APP. NUMBER	ANNOA.	FT. NT.
<u>BADLAND RESERVOIR</u>							
S: 7 T: 33 R: 56W SIOUX PHYLLIS JEANE DOUT RANCH & CATTLE	BADLAND CANAL	SI		07/23/1952	A 8704	A-5986	
PHYLLIS JEANE DOUT RANCH & CATTLE	BADLAND CANAL	SO		07/23/1952	A 8704		
<u>JIM CREEK, TRIB. TO</u>							
S: 17 T: 33 R: 56W SIOUX JOHN A SNYDER	SNYDER RESERVOIR	ST	45.00AF	12/23/1940	A 3358		
<u>SNYDER RESERVOIR</u>							
S: 17 T: 33 R: 56W SIOUX JOHN A SNYDER	SNYDER CANAL	SO		12/23/1940	A 3445		
<u>WARBONNET CREEK</u>							
S: 23 T: 33 R: 57W SIOUX EVELYN JORDAN ET AL	NOLAN CANAL NO. 2	IR	.29	05/01/1888	D 959		
<u>WARBONNET CREEK, TRIB. TO</u>							
S: 23 T: 33 R: 57W SIOUX EVELYN JORDAN ET AL	TROUT RESERVOIR	ST	8.00AF	06/12/1950	A 4698		
<u>TROUT RESERVOIR</u>							
S: 23 T: 33 R: 57W SIOUX EVELYN JORDAN ET AL	TROUT CANALS 1-2	SI		06/12/1950	A 4860	D-959	
EVELYN JORDAN ET AL	TROUT CANALS 1-2	SO		06/12/1950	A 4860		
<u>WARBONNET CREEK</u>							
S: 23 T: 33 R: 57W SIOUX EVELYN JORDAN ET AL	NOLAN CANAL NO. 1	IR	.01	03/15/1887	D 957	R P-301	
<u>WARBONNET CREEK, TRIB. TO</u>							
S: 23 T: 33 R: 57W SIOUX EVELYN JORDAN ET AL	SUMMERS RESERVOIR	ST	4.00AF	06/12/1950	A 4697		
<u>SUMMERS RESERVOIR</u>							
S: 23 T: 33 R: 57W SIOUX EVELYN JORDAN ET AL	NOLAN CANALS 1-2	SI		06/12/1950	A 4859	D-957	
EVELYN JORDAN ET AL	NOLAN CANALS 1-2	SO		06/12/1950	A 4859		
<u>GEIKE CREEK</u>							
S: 19 T: 33 R: 56W SIOUX TOM & ZANYA FAINT	GEIKE CANAL	IR	.43	11/04/1927	A 1967		
HERBERT & RUBY GEIKE	GEIKE RESERVOIR	ST	5.00AF	10/03/1950	A 4752		
<u>WARBONNET CREEK</u>							
S: 20 T: 33 R: 56W SIOUX COFFEE & SON, INC	WARBONNET CANAL NO. 2	IR	1.50	03/11/1908	A 892		
S: 21 T: 33 R: 56W SIOUX COFFEE & SON, INC	WARBONNET CANAL	IR	3.63	07/31/1880	D 548		
<u>JIM CREEK</u>							
S: 11 T: 33 R: 56W SIOUX DORIS MAE DOUT RANCH & CATTLE	DOUT-JIM CREEK CANAL	IR	.41	04/26/1957	A 9471		
<u>MONROE CREEK, TRIB. TO</u>							
S: 8 T: 32 R: 56W SIOUX FRED W HEBNER ET AL	MONROE RESERVOIR	ST	2.00AF	01/16/1933	A 2297		

SURFACE WATER RIGHTS DATA
CLAIMS, APPLICATIONS, AND APPROPRIATIONS IN DOWNSTREAM ORDER
DIVISION NO. 2E

SOURCE LOCATION APPROPRIATOR	CARRIER	USE	GRANT IN CFS/AF	DATE OF PRIORITY	DOCKET/ APP. NUMBER	ANNOA.	FT. NT.
<u>MONROE CREEK TRIB TO</u>							
S: 5 T: 32 R: 56W SIOUX GAME & PARKS COMMISSION	LAKE ELLIS	ST	6.08AF	06/12/1963	A 10201		
GAME & PARKS COMMISSION	LAKE ELLIS	SS	7.55AF	04/21/1983	A 16190		
<u>MONROE CREEK</u>							
S: 33 T: 33 R: 56W SIOUX WILLIAM NOREISCH	NOREISCH CANAL	IR	.04	07/19/1895	A 83		
SHALIMAR RANCH, INC	BIG MONROE CANAL	IR	1.43	05/01/1888	D 506		
SHALIMAR RANCH, INC	BIG MONROE CANAL	IR	2.10	04/16/1934	A 2372		
S: 27 T: 33 R: 56W SIOUX SHALIMAR RANCH, INC	SCHLIT-MONROE CANAL	IR	.50	07/02/1888	D 509		
S: 22 T: 33 R: 56W SIOUX WASSERBURGER BROS, INC	RICHARD JORDAN CANAL	IR	1.67	09/19/1928	A 2032		
<u>MONROE CREEK TRIB TO</u>							
S: 27 T: 33 R: 56W SIOUX SHALIMAR RANCH, INC	PARSONS RESERVOIR	ST	8.00AF	05/21/1946	A 3908		
S: 22 T: 33 R: 56W SIOUX WASSERBURGER BROS, INC	WASSERBURGER RES. NO. 1	ST	43.00AF	05/09/1955	A 7451		
<u>WASSERBURGER RESERVOIR NO. 1</u>							
S: 22 T: 33 R: 56W SIOUX WASSERBURGER BROS, INC	WASSERBURGER CANAL	SI		05/09/1955	A 9501	A-2032	
<u>MONROE CREEK</u>							
S: 13 T: 33 R: 56W SIOUX DORIS MAE DOUT RANCH & CATTLE	CORNELIUS JORDAN RES.	ST	271.00AF	11/12/1906	A 841		
DORIS MAE DOUT RANCH & CATTLE	CORNELIUS JORDAN CANAL	IR	2.20	11/12/1906	A 841		
<u>JORDAN, C. RESERVOIR</u>							
S: 13 T: 33 R: 56W SIOUX DORIS MAE DOUT RANCH & CATTLE	CORNELIUS JORDAN CANAL	SI		11/12/1906	A 841	A-841	
<u>MONROE CREEK</u>							
S: 13 T: 33 R: 56W SIOUX DORIS MAE DOUT RANCH & CATTLE	KITE CANAL	IR	2.00	07/30/1914	A 1375		
DORIS MAE DOUT RANCH & CATTLE	CORNELIUS JORDAN RES.	SS	400.00AF	01/14/1915	A 1399	A-841	A
<u>JORDAN, C. RESERVOIR</u>							
S: 13 T: 33 R: 56W SIOUX DORIS MAE DOUT RANCH & CATTLE	CORNELIUS JORDAN CANAL	SI		01/14/1915	A 1469	A-841	
DORIS MAE DOUT RANCH & CATTLE	KITE (NEIL) CANAL	SI		01/14/1915	A 1470	A-1375	
<u>MONROE CREEK</u>							
S: 13 T: 33 R: 56W SIOUX DORIS MAE DOUT RANCH & CATTLE	BRUCE CANAL NO. 1	IR	.41	07/05/1951	A 4880		
DORIS MAE DOUT RANCH & CATTLE	BRUCE CANAL NO. 2	IR	.21	07/05/1951	A 4881		
<u>JIM CREEK</u>							
S: 12 T: 33 R: 56W SIOUX DORIS MAE DOUT RANCH & CATTLE	CLARENCE CANAL NO. 1	IR	.62	07/30/1956	A 8702		
DORIS MAE DOUT RANCH & CATTLE	CLARENCE CANAL NO. 2	IR	.20	07/30/1956	A 8703		

REPORT OF THE

SURFACE WATER RIGHTS DATA
CLAIMS, APPLICATIONS, AND APPROPRIATIONS IN DOWNSTREAM ORDER
DIVISION NO. 2E

SOURCE LOCATION APPROPRIATOR	CARRIER	USE	GRANT IN CFS/AF	DATE OF PRIORITY	DOCKET/ APP. NUMBER	ANNOA.	FT. NT.
<u>JIM CREEK</u> S: 17 T: 33 R: 55W SIOUX S: 17 T: 33 R: 55W SIOUX VINCENT & GERTRUDE WASSERBURGER	O'CONNELL CANAL	IR	.35	06/20/1932	A 2274		
<u>HAT CREEK TRIB. TO</u> S: 34 T: 34 R: 55W SIOUX COFFEE, INC COFFEE & SON, INC	BILL COFFEE RES. NO. 1 BILL COFFEE CANAL	ST IR	63.00AF 1.59	08/20/1958 08/20/1958	A 9639 A 9640		
<u>HAT CREEK</u> S: 26 T: 34 R: 55W SIOUX COFFEE & SON, INC	PUMP	IR	3.96	11/28/1952	A 5089		
<u>SQUAW CREEK</u> S: 10 T: 33 R: 57W SIOUX EVERETT THOMAS	THOMAS CANAL	IR	.50	07/23/1901	A 627		
S: 15 T: 33 R: 57W SIOUX JASPAR & CHARLES SEAMAN	DUNN CANAL	IR	.36	06/01/1890	D 552		
S: 10 T: 33 R: 57W SIOUX SAMUEL M THOMAS EVERETT THOMAS	HAMLIN CANAL THOMAS CANAL	IR IR	.01 .47	04/01/1891 12/19/1950	D 555 A 4779		
<u>SQUAW CREEK SOUTH</u> S: 2 T: 33 R: 57W SIOUX EVELYN M ROBERTSON	SHEPHERD RESERVOIR	ST	240.00AF	01/29/1931	A 2189		
<u>SHEPHERD RESERVOIR</u> S: 36 T: 34 R: 57W SIOUX FALKENBURG & HARDY	SHEPHERD RESERVOIR CANAL	SI		01/29/1931	A 3795	A-1965	
<u>SQUAW CREEK</u> S: 36 T: 34 R: 57W SIOUX FALKENBURG & HARDY	SHEPHERD CANAL	IR	3.16	10/24/1927	A 1965		
<u>HAT CREEK</u> S: 24 T: 34 R: 55W SIOUX WASSERBURGER BROS, INC	PUMP	IR	.66	10/11/1940	A 3291		
S: 13 T: 34 R: 55W SIOUX JACOB H WASSERBURGER	PUMP	IR	.42	09/24/1981	A 15996		
<u>JIM CREEK EAST</u> S: 23 T: 33 R: 54W SIOUX JAMES STAUDENMAIER	STAUDENMAIER CANAL	IR	.56	07/26/1945	A 3848		
S: 15 T: 33 R: 54W SIOUX JAMES STAUDENMAIER JAMES STAUDENMAIER	JIM CREEK CANAL STAUDENMAIER RESERVOIR	IR ST	.27 44.00AF	05/17/1945 10/07/1949	A 3834 A 4520		
<u>STAUDENMAIER RESERVOIR</u> S: 16 T: 33 R: 54W SIOUX JAMES STAUDENMAIER	STAUDENMAIER CANALS 1-2	SO		10/07/1949	A 4764		
<u>JIM CREEK EAST TRIB. TO</u> S: 10 T: 33 R: 54W SIOUX JOHN E & FRANK EBERSPECHER	EBERSPECHER RES. NO. 1	ST	110.00AF	08/13/1958	A 9637		

DEPARTMENT OF WATER RESOURCES

SURFACE WATER RIGHTS DATA
CLAIMS, APPLICATIONS, AND APPROPRIATIONS IN DOWNSTREAM ORDER
DIVISION NO. 2E

SOURCE LOCATION APPROPRIATOR	CARRIER	USE	GRANT IN CFS/AF	DATE OF PRIORITY	DOCKET/ APP NUMBER	ANNOA. FT. NT.
<u>CHERRY CREEK TRIB TO</u> S: 30 T: 33 R: 54W SIOUX E J SERRES	SERRES RESERVOIR NO. 1	ST	27.00AF	06/18/1945	A 3843	
<u>SERRES RESERVOIR NO. 1</u> S: 30 T: 33 R: 54W SIOUX E J SERRES	SERRES CANAL NO. 1	SO		06/18/1945	A 3969	
<u>CHERRY CREEK TRIB TO</u> S: 29 T: 33 R: 54W SIOUX E J SERRES	SERRES RESERVOIR NO. 2	ST	54.00AF	06/18/1945	A 3844	
<u>SERRES RESERVOIR NO. 2</u> S: 29 T: 33 R: 54W SIOUX E J SERRES	SERRES CANAL NO. 2	SO		06/18/1945	A 3970	
<u>CHERRY CREEK</u> S: 29 T: 33 R: 54W SIOUX JANE A GORTON ET AL LOUISE SERRES	CHERRY CREEK CANAL MERLO RESERVOIR	IR ST	.03 15.00AF	05/01/1893 05/21/1946	D 549 A 3909	
<u>MERLO RESERVOIR</u> S: 29 T: 33 R: 54W SIOUX LOUISE SERRES	MERLO CANAL NO. 1	SO		05/21/1946	A 4087	
<u>JIM CREEK EAST TRIB TO</u> S: 26 T: 33 R: 54W SIOUX H C HUNTER	HUNTER CANAL	IR	.03	05/12/1898	A 451	
S: 22 T: 33 R: 54W SIOUX REX T COFFEE JR	HOMESTEAD CANAL	IR	.21	05/31/1890	D 984	
<u>LICKETT CREEK</u> S: 27 T: 33 R: 54W SIOUX REX T COFFEE JR REX T COFFEE JR	COFFEE RESERVOIR NO. 1 LICKETT CANAL	ST IR	22.00AF .42	07/17/1951 03/21/1900	A 4891 A 549	R P-313
<u>COFFEE RESERVOIR NO. 1</u> S: 27 T: 33 R: 54W SIOUX REX T COFFEE JR REX T COFFEE JR	LICKETT CANAL LICKETT CANAL	SO SI		07/17/1951 07/17/1951	A 4937 A 4937	A-549
<u>JIM CREEK EAST TRIB TO</u> S: 28 T: 33 R: 54W SIOUX FLORENCE EBERSPECHER	EBERSPECHER RESERVOIR	ST	16.00AF	09/10/1945	A 3853	
<u>EBERSPECHER RESERVOIR NO. 1</u> S: 28 T: 33 R: 54W SIOUX FLORENCE EBERSPECHER	EBERSPECHER CANAL	SO		09/10/1945	A 3896	
<u>JIM CREEK EAST TRIB TO</u> S: 29 T: 34 R: 54W SIOUX GEORGE WASSERBURGER	WASSERBURGER RESERVOIR	ST	45.00AF	05/06/1940	A 3149	
<u>JIM CREEK EAST</u> S: 29 T: 34 R: 54W SIOUX GEORGE WASSERBURGER	WASSERBURGER CANAL	IR	2.29	10/13/1900	A 581	

SURFACE WATER RIGHTS DATA
CLAIMS, APPLICATIONS, AND APPROPRIATIONS IN DOWNSTREAM ORDER
DIVISION NO. 2E

SOURCE LOCATION APPROPRIATOR	CARRIER	USE	GRANT IN CFS/AF	DATE OF PRIORITY	DOCKET/APP. NUMBER	ANNOA.	FT. NT.
<u>WASSERBURGER RESERVOIR</u> S: 29 T: 34 R: 54W SIOUX GEORGE WASSERBURGER GEORGE WASSERBURGER	WASSERBURGER CANAL WASSERBURGER CANAL	SI SO		05/06/1940 A 05/06/1940 A	3581 3581	A-581	
<u>JIM CREEK EAST</u> S: 19 T: 34 R: 54W SIOUX GEORGE WASSERBURGER	PUMP	IR	.38	10/05/1966 A	10961		
<u>ANTELOPE CREEK NORTH</u> S: 8 T: 34 R: 56W SIOUX THIRZA A HOPPER	STORY CANAL	IR	2.00	11/11/1895 A	168		
S: 9 T: 34 R: 56W SIOUX THIRZA A HOPPER	STORY CANAL	IR	6.43	03/26/1918 A	1509		
<u>ANTELOPE CREEK SOUTH</u> S: 9 T: 33 R: 57W SIOUX KEITH & OLITA ZIMMERMAN	ELLIS CANAL	IR	.29	05/17/1896 A	338		
S: 26 T: 34 R: 57W SIOUX C A & WILLIAM E SCHNURR C A & WILLIAM E SCHNURR	TURNER RESERVOIR TURNER CANAL	ST IR	250.00AF .86	07/03/1922 A 10/31/1894 D	1675 537		
<u>TURNER RESERVOIR</u> S: 26 T: 34 R: 57W SIOUX C A & WILLIAM E SCHNURR C A & WILLIAM E SCHNURR	TURNER CANAL TURNER CANAL	SI SO		07/03/1922 A 07/03/1922 A	1676 1677	D-537	
<u>ANTELOPE CREEK SOUTH TRIB TO</u> S: 23 T: 34 R: 57W SIOUX C A & WILLIAM E SCHNURR	SCHNURR RESERVOIR NO. 2	ST	122.50AF	10/10/1944 A	3775		
<u>SCHNURR RESERVOIR 2</u> S: 13 T: 34 R: 57W SIOUX C A & WILLIAM E SCHNURR	SCHNURR CANAL NO. 2	SO		10/10/1944 A	3871		
<u>ANTELOPE CREEK SOUTH TRIB TO</u> S: 19 T: 34 R: 56W SIOUX LLOYD J STORY	STORY CANAL NO. 3	IR	3.74	02/27/1963 A	10151		
<u>ANTELOPE CREEK SOUTH</u> S: 15 T: 34 R: 56W SIOUX JOE & NANCY FALKENBURG	PUMPS 1-3	IR	.34	02/18/1977 A	14743		
<u>ANTELOPE CREEK SOUTH TRIB TO</u> S: 15 T: 34 R: 56W SIOUX JOE & NANCY FALKENBURG JOE & NANCY FALKENBURG	DUNLAP RESERVOIR DUNLAP RESERVOIR NO. 2	ST ST	16.00AF 20.00AF	09/18/1951 A 07/08/1954 A	4907 6415		
<u>DUNLAP RESERVOIR NO. 1</u> S: 15 T: 34 R: 56W SIOUX JOE & NANCY FALKENBURG	DUNLAP CANAL	SO		08/04/1955 A	7861		
<u>DUNLAP RESERVOIR 2</u> S: 15 T: 34 R: 56W SIOUX JOE & NANCY FALKENBURG	DUNLAP CANAL	SO		08/04/1955 A	7861		

DEPARTMENT OF WATER RESOURCES

457

See footnotes and use definitions on pages 81 and 82.

SURFACE WATER RIGHTS DATA
CLAIMS, APPLICATIONS, AND APPROPRIATIONS IN DOWNSTREAM ORDER
DIVISION NO. 2E

SOURCE LOCATION APPROPRIATOR	CARRIER	USE	GRANT IN CFS/AF	DATE OF PRIORITY	DOCKET/ APP. NUMBER	ANNOA.	FT. NT.
<u>ANTELOPE CREEK, TRIB. TO</u> S: 2 T: 34 R: 56W SIOUX WASSERBURGER BROS, INC	ANDERSON RESERVOIR	ST	65.00AF	08/19/1949	A 4502		
<u>ANDERSON RESERVOIR</u> S: 2 T: 34 R: 56W SIOUX WASSERBURGER BROS, INC	ANDERSON CANAL 1-2	SO		08/19/1949	A 4861		
<u>ANTELOPE CREEK</u> S: 9 T: 34 R: 55W SIOUX MARY JORDAN ET AL	JORDAN RESERVOIR	ST	776.00AF	08/23/1940	A 3239		
<u>JORDAN, A. RESERVOIR</u> S: 9 T: 34 R: 55W SIOUX MARY JORDAN ET AL	JORDAN CANAL	SO		08/23/1940	A 3446		
<u>JORDAN, A. LOWER RESERVOIR</u> S: 16 T: 34 R: 55W SIOUX MARY JORDAN ET AL	LOWER JORDAN CANAL	SI		02/28/1941	A 3446	A-3446	
<u>JORDAN, A. RESERVOIR</u> S: 16 T: 34 R: 55W SIOUX MARY JORDAN ET AL	JORDAN CANAL NO. 1	SO		08/23/1940	A 5212		
<u>JORDAN, A. LOWER RESERVOIR</u> S: 16 T: 34 R: 55W SIOUX MARY JORDAN ET AL	ALLEN JORDAN PUMP	SI		02/28/1941	A 5212	A-5212	
<u>ANTELOPE CREEK, TRIB. TO</u> S: 16 T: 34 R: 55W SIOUX MARY JORDAN ET AL	LOWER JORDAN RESERVOIR	ST	137.00AF	02/28/1941	A 3405		
<u>HAT CREEK, TRIB. TO</u> S: 6 T: 34 R: 54W SIOUX RAY SEMROSKA	SEMROSKA RESERVOIR	ST	44.00AF	04/21/1950	A 4647		
<u>SEMROSKA RESERVOIR</u> S: 6 T: 34 R: 54W SIOUX RAY SEMROSKA	SEMROSKA CANAL NO. 1	SO		04/21/1950	A 4768		
<u>HAT CREEK</u> S: 5 T: 34 R: 54W SIOUX RAY SEMROSKA	SEMROSKA CANAL	IR	.43	07/02/1946	A 3922		
<u>WHITEHEAD CREEK, TRIB. TO</u> S: 13 T: 33 R: 54W SIOUX ALBERT MENG	WHITEHEAD RESERVOIR	ST	17.00AF	12/05/1949	A 4541		
<u>WHITEHEAD RESERVOIR</u> S: 13 T: 33 R: 54W SIOUX ALBERT MENG	HARRISON CANAL	IR	.06	05/30/1888	D 547		
<u>WHITEHEAD CREEK, TRIB. TO</u> S: 23 T: 34 R: 54W SIOUX ELLEN M RABEN ESTATE	WHITEHEAD CANAL	SO		12/05/1949	A 4865		
	RABEN RESERVOIR NO. 2	ST	99.00AF	01/13/1950	A 4569		

SURFACE WATER RIGHTS DATA
CLAIMS, APPLICATIONS, AND APPROPRIATIONS IN DOWNSTREAM ORDER
DIVISION NO. 2E

SOURCE LOCATION APPROPRIATOR	CARRIER	USE	GRANT IN CFS/AF	DATE OF PRIORITY	DOCKET/ APP. NUMBER	ANNOA.	FT. NT.
<u>RABEN RESERVOIR NO. 2</u> S: 23 T: 34 R: 54W SIOUX ELLEN M RABEN ESTATE ELLEN M RABEN ESTATE	RABEN CANAL NO. 2 RABEN CANAL NO. 2	SI SO		01/13/1950 01/13/1950	A 4868 A 4868	A-4586	
<u>WHITEHEAD CREEK TRIB. TO</u> S: 22 T: 34 R: 54W SIOUX ELLEN M RABEN ESTATE	RABEN RESERVOIR NO. 1	ST	15.00AF	02/19/1942	A 3553		
<u>RABEN RESERVOIR NO. 1</u> S: 22 T: 34 R: 54W SIOUX ELLEN M RABEN ESTATE	RABEN CANAL	SO		02/19/1942	A 4586		
<u>WHITEHEAD CREEK</u> S: 10 T: 34 R: 54W SIOUX RAY SEMROSKA	SEMROSKA CANAL	IR	1.39	09/08/1958	A 9644		
S: 4 T: 34 R: 54W SIOUX JOHN W GEISER	GEISER CANAL	IR	1.24	03/13/1941	A 3414		
<u>HAT CREEK</u> S: 28 T: 35 R: 54W SIOUX GROTE & GEISER	PUMPS	IR	2.35	10/11/1979	A 15592		
<u>INDIAN CREEK</u> S: 22 T: 35 R: 57W SIOUX ALEX PESTER	GEISER CANAL NO. 2	IR	.44	12/07/1959	A 9779		
<u>HAY CREEK</u> S: 19 T: 35 R: 56W SIOUX JOE & NANCY FALKENBURG	WALLACE RESERVOIR NO. 2	ST	109.00AF	08/18/1949	A 4501		
<u>WALLACE RESERVOIR NO. 2</u> S: 19 T: 35 R: 56W SIOUX JOE & NANCY FALKENBURG	HAY CREEK PUMP CANALS 1-4	SO		08/18/1949	A 5117		
<u>INDIAN CREEK TRIB. TO</u> S: 29 T: 35 R: 56W SIOUX JOE & NANCY FALKENBURG	WALLACE RESERVOIR	ST	39.00AF	09/16/1946	A 3962		
<u>WALLACE RESERVOIR</u> S: 29 T: 35 R: 56W SIOUX JOE & NANCY FALKENBURG	WALLACE CANAL	SO		09/16/1946	A 4036		
<u>INDIAN CREEK</u> S: 23 T: 35 R: 56W SIOUX MARCEL BOURGEOIS	MADER RESERVOIR NO. 1	SS		09/26/1953	A 5607	A-3983	B
MARCEL BOURGEOIS	MADER RESERVOIR NO. 2	SS		09/26/1953	A 5608	A-4578	B
MARCEL BOURGEOIS	INDIAN CREEK CANAL	IR	.51	09/26/1953	A 5609		
J L HENRY ESTATE	HENRY RESERVOIR NO. 1	SS		09/26/1953	A 5610	A-4680	B
J L HENRY ESTATE	INDIAN CREEK CANAL	SI		09/26/1953	A 5611	A-4829	
J L HENRY ESTATE	MADER-HENRY CANAL	IR	2.88	09/26/1953	A 5612		
J L HENRY ESTATE	MADER-HENRY CANAL	SI		04/01/1954	A 6159	A-4830	
<u>INDIAN CREEK TRIB. TO</u> S: 30 T: 35 R: 55W SIOUX J L HENRY ESTATE	HENRY RESERVOIR NO. 2	ST	46.00AF	05/17/1950	A 4679		

SURFACE WATER RIGHTS DATA
CLAIMS, APPLICATIONS, AND APPROPRIATIONS IN DOWNSTREAM ORDER
DIVISION NO. 2E

SOURCE LOCATION APPROPRIATOR	CARRIER	USE	GRANT IN CFS/AF	DATE OF PRIORITY	DOCKET/ APP. NUMBER	ANNOA.	FT. NT.
<u>INDIAN CREEK TRIB TO</u> S: 19 T: 35 R: 55W SIOUX							
J L HENRY ESTATE	HENRY RESERVOIR NO. 1	ST	48.00AF	05/17/1950	A 4680		
J L HENRY ESTATE	HENRY RESERVOIR NO. 1	SS	115.10AF	02/25/1975	A 13442	A-4680	A
<u>HENRY RESERVOIR NO. 2</u> S: 30 T: 35 R: 55W SIOUX							
J L HENRY ESTATE	HENRY CANAL NO. 2	SO		05/17/1950	A 4829		
<u>HENRY RESERVOIR NO. 1</u> S: 19 T: 35 R: 55W SIOUX							
J L HENRY ESTATE	HENRY CANAL NO. 1	SO		05/17/1950	A 4830		
<u>INDIAN CREEK</u> S: 20 T: 35 R: 55W SIOUX							
CAYLOR BROTHERS	PUMP	IR	1.41	03/23/1981	A 15797		
S: 21 T: 35 R: 55W SIOUX							
MARCEL BOURGEOIS	JEROME MADER CANALS 1-2	IR	1.87	02/18/1960	A 9797		
<u>INDIAN CREEK TRIB TO</u> S: 21 T: 35 R: 55W SIOUX							
MARCEL BOURGEOIS	MADER RESERVOIR NO. 1	ST	148.00AF	10/15/1946	A 3983		
<u>MADER RESERVOIR NO. 1</u> S: 21 T: 35 R: 55W SIOUX							
MARCEL BOURGEOIS	MADER CANAL	SO		10/15/1946	A 4236		
<u>INDIAN CREEK TRIB TO</u> S: 28 T: 35 R: 55W SIOUX							
MARCEL BOURGEOIS	MADER RESERVOIR NO. 2	ST	84.00AF	01/25/1950	A 4578		
<u>MADER RESERVOIR NO. 2</u> S: 28 T: 35 R: 55W SIOUX							
MARCEL BOURGEOIS	MADER CANALS 2 & 6	SI		01/25/1950	A 6982	A-4236	
<u>INDIAN CREEK</u> S: 28 T: 35 R: 55W SIOUX							
MARCEL BOURGEOIS	MADER RESERVOIR NO. 2	SS	190.00AF	08/10/1956	A 8739	A-4578	A
<u>HENRY RESERVOIR NO. 2</u> S: 30 T: 35 R: 55W SIOUX							
GALE L & HELEN M HENRY	HENRY CANAL NO. 5	SI		07/30/1979	A 15532	A-4830	
<u>MADER RESERVOIRS 1-2</u> S: 21 T: 35 R: 55W SIOUX							
MARCEL BOURGEOIS	MADER CANALS 2, 5, 6 & 7	SI		01/25/1950	A 8738	A-4730	
MARCEL BOURGEOIS	MADER CANALS 2, 5, 6 & 7	SO		01/25/1950	A 8738		
<u>INDIAN CREEK TRIB TO</u> S: 27 T: 35 R: 55W SIOUX							
MARCEL BOURGEOIS	MERLIN MADER RES. NO. 1	ST	115.00AF	07/20/1960	A 9843		
S: 26 T: 35 R: 55W SIOUX							
MARCEL BOURGEOIS	MADER RESERVOIR NO. 3	ST	24.00AF	10/21/1949	A 4527		
<u>MADER RESERVOIR NO. 3</u> S: 26 T: 35 R: 55W SIOUX							
MARCEL BOURGEOIS	MADER CANALS NO. 4 & 5	SO		10/21/1949	A 4730		

SURFACE WATER RIGHTS DATA
CLAIMS, APPLICATIONS, AND APPROPRIATIONS IN DOWNSTREAM ORDER
DIVISION NO. 2E

SOURCE LOCATION APPROPRIATOR	CARRIER	USE	GRANT IN CFS/AF	DATE OF PRIORITY	DOCKET/ APP. NUMBER	ANNOA.	FT. NT.
<u>INDIAN CREEK TRIB. TO</u> S: 25 T: 35 R: 55W SIOUX MARCEL BOURGEOIS	WIEDENFELD RES. NO. 1	ST	92.00AF	01/02/1952	A 4925		
<u>WIEDENFELD RESERVOIR</u> S: 25 T: 35 R: 55W SIOUX MARCEL BOURGEOIS	WIEDENFELD CANALS 1-2	SO		01/02/1952	A 5193		
<u>INDIAN CREEK</u> S: 24 T: 35 R: 55W SIOUX ARLEIGH W DEINES	MEIER CANAL	IR	.69	11/14/1946	A 4004		
<u>INDIAN CREEK TRIB. TO</u> S: 19 T: 35 R: 54W SIOUX GEORGE LEBAR	TROTTER CANAL NO. 1	IR	.59	12/09/1965	A 10729		
<u>HAT CREEK TRIB. TO</u> S: 28 T: 35 R: 54W SIOUX GROTE & GEISER	VYZOUREK RESERVOIR NO. 2	ST	7.00AF	10/07/1940	A 3281		
<u>VYZOUREK RESERVOIR NO. 2</u> S: 27 T: 35 R: 54W SIOUX GROTE & GEISER	EMIL CANAL	SO		10/07/1940	A 3457		
<u>HAT CREEK TRIB. TO</u> S: 34 T: 35 R: 54W SIOUX JOHN W GEISER	GEISER RESERVOIR	ST	28.00AF	10/04/1940	A 3279		
<u>GEISER RESERVOIR</u> S: 34 T: 35 R: 54W SIOUX JOHN W GEISER	GEISER CANAL	SO		10/04/1940	A 3439		
<u>HAT CREEK TRIB. TO</u> S: 27 T: 35 R: 54W SIOUX GROTE & GEISER	VYZOUREK RESERVOIR NO. 3	ST	4.00AF	12/06/1940	A 3343		
<u>VYZOUREK RESERVOIR NO. 3</u> S: 27 T: 35 R: 54W SIOUX GROTE & GEISER	VYZOUREK CANAL	SO		12/06/1940	A 3458		
<u>LONG BRANCH</u> S: 8 T: 34 R: 53W SIOUX JIM FOX	DIVERSION DIKE	IR	.75	03/19/1986	A 16477		
S: 22 T: 35 R: 54W SIOUX JOHN DEGERING	O'CONNELL CANAL	IR	.20	11/10/1900	A 587		
<u>HORSE HEAD CREEK TRIB. TO</u> S: 20 T: 35 R: 52W DAWES LAWRENCE A SNOOK	SNOOK RESERVOIR	ST	32.00AF	09/18/1950	A 4747		

SURFACE WATER RIGHTS DATA
CLAIMS, APPLICATIONS, AND APPROPRIATIONS IN DOWNSTREAM ORDER
DIVISION NO. 2F

SOURCE LOCATION APPROPRIATOR	CARRIER	USE	GRANT IN CFS/AF	DATE OF PRIORITY	DOCKET/ APP. NUMBER	ANNOA.	FT. NT.
<u>RANDALL CREEK TRIBUTORY TO</u> S: 20 T: 35 R: 11W BOYD MICHAEL D MILLER	PUMP	IR	.81	06/20/1977	A 14985		F
<u>MISSOURI RIVER</u> S: 18 T: 34 R: 9W BOYD E M HODGES	PUMP	IR	.96	06/16/1982	A 16124		
S: 17 T: 34 R: 9W BOYD LESLIE L HOLZ	PUMP	IR	2.96	04/16/1982	A 16092		K
<u>WHISKEY CREEK TRIBUTORY TO</u> S: 10 T: 34 R: 11W BOYD NORMAN ANDERSON	ANDERSON RESERVOIR	ST	141.50AF	09/10/1981	A 15990		
<u>ANDERSON RESERVOIR</u> S: 10 T: 34 R: 11W BOYD NORMAN ANDERSON	PUMP	SO		03/07/1983	A 16180		
<u>PONCA CREEK TRIBUTORY TO</u> S: 28 T: 35 R: 15W BOYD LYLE FUHRER	FUHRER RESERVOIR	ST	79.60AF	05/20/1981	A 15874		
<u>FUHRER RESERVOIR</u> S: 28 T: 35 R: 15W BOYD LYLE FUHRER	PUMP	SO		09/14/1981	A 15991		K
<u>PONCA CREEK TRIBUTORY TO</u> S: 26 T: 35 R: 15W BOYD JEROME A BLUM	PUMP	IR	2.29	04/08/1976	A 14167		
JEROME A BLUM	BLUM RESERVOIR	ST	114.00AF	04/12/1976	A 14170		
JEROME A BLUM	BLUM RESERVOIR	SS	114.00AF	06/21/1976	A 14278	A-14170	B
<u>BLUM RESERVOIR</u> S: 26 T: 35 R: 15W BOYD JEROME A BLUM	PUMP	SI		06/23/1976	A 14284	A-14167	
<u>PONCA CREEK TRIBUTORY TO</u> S: 36 T: 35 R: 15W BOYD RANDY & EUGENE KELLER	KELLER RESERVOIR	ST	66.20AF	07/02/1980	A 15672		
S: 33 T: 35 R: 14W BOYD PIERCE & PIERCE	PIERCE RESERVOIR	ST	.70AF	11/06/1967	A 11272		
PIERCE & PIERCE	PUMP	IR	1.84	08/23/1978	A 15328		
<u>PIERCE RESERVOIR</u> S: 33 T: 35 R: 14W BOYD PIERCE & PIERCE	PUMP	SI		08/23/1978	A 15329	A-15328	
<u>PONCA CREEK</u> S: 34 T: 35 R: 14W BOYD MARION H MOHR	PUMP	IR	1.66	02/09/1959	A 9687		
<u>PONCA CREEK TRIBUTORY TO</u> S: 15 T: 34 R: 14W BOYD JEROME REIMAN	REIMAN RESERVOIR	ST	45.80AF	04/24/1969	A 11693		

SURFACE WATER RIGHTS DATA
CLAIMS, APPLICATIONS, AND APPROPRIATIONS IN DOWNSTREAM ORDER
DIVISION NO. 2F

SOURCE LOCATION APPROPRIATOR	CARRIER	USE	GRANT IN CFS/AF	DATE OF PRIORITY	DOCKET/ APP. NUMBER	ANNOA.	FT. NT.
<u>PONCA CREEK</u> S: 6 T: 34 R: 13W BOYD MARION H & DUANE MOHR	PUMP	IR	1.83	01/15/1968	A 11317		
<u>PONCA CREEK, TRIB. TO</u> S: 1 T: 34 R: 14W BOYD CLARENCE MOHR	MOHR RESERVOIR	ST	23.70AF	05/22/1972	A 12633		#
<u>PONCA CREEK</u> S: 10 T: 34 R: 13W BOYD L J LECHTENBERG	PUMP	IR	1.30	06/03/1966	A 10859		
S: 11 T: 34 R: 13W BOYD KENNETH F REISER	PUMP	IR	3.05	01/11/1977	A 14633		
<u>REISER RESERVOIR</u> KENNETH F REISER	REISER RESERVOIR NO. 1	ST	107.20AF	06/13/1977	A 14976		
<u>REISER RESERVOIR</u> S: 11 T: 34 R: 13W BOYD KENNETH F REISER	PUMP	SO		10/31/1977	A 15133		
KENNETH F REISER	PUMP	SI		10/31/1977	A 15133	A-14633	
<u>PONCA CREEK</u> S: 18 T: 34 R: 12W BOYD FRITZ & LOU LECHTENBERG	PUMP	IR	.59	07/09/1980	A 15674		K
<u>SPRING CREEK</u> S: 19 T: 34 R: 12W BOYD LECHTENBERG & LAMPMAN	LECHTENBERG-LAMPMAN RES.	ST	183.76AF	08/04/1976	A 14372		
<u>LECHTENBERG-LAMPMAN RESERVOIR</u> S: 19 T: 34 R: 12W BOYD LECHTENBERG & LAMPMAN	PUMP	SO		08/04/1976	A 14374		
<u>SPRING CREEK</u> S: 19 T: 34 R: 12W BOYD JAMES B REIMAN	PUMP	IR	4.47	05/03/1976	A 14206		
JAMES B REIMAN	REIMAN RESERVOIR	ST	61.60AF	03/23/1977	A 14845		
<u>REIMAN RESERVOIR</u> S: 19 T: 34 R: 12W BOYD JAMES B REIMAN	PUMP	SI		02/22/1980	A 15625	A-14206	
<u>HOOSIER CREEK</u> S: 30 T: 34 R: 12W BOYD MARVIN LAMPMAN	LAMPMAN RESERVOIR NO. 1	ST	38.70AF	03/29/1977	A 14858		
S: 29 T: 34 R: 12W BOYD JAMES B REIMAN	PUMP	IR	3.00	05/03/1976	A 14207		
<u>PONCA CREEK</u> S: 27 T: 34 R: 12W BOYD C H FISHER	PUMP	IR	.46	01/27/1955	A 7047		
<u>BEAVER CREEK, TRIB. TO</u> S: 18 T: 34 R: 11W BOYD LEROY BLITZKIE	PUMP	IR	2.19	08/02/1977	A 15060		
LEROY BLITZKIE	LEROY BLITZKIE RESERVOIR	ST	153.60AF	08/02/1977	A 15061		

DEPARTMENT OF WATER RESOURCES

SURFACE WATER RIGHTS DATA
CLAIMS, APPLICATIONS, AND APPROPRIATIONS IN DOWNSTREAM ORDER
DIVISION NO. 2F

SOURCE LOCATION APPROPRIATOR	CARRIER	USE	GRANT IN CFS/AF	DATE OF PRIORITY	DOCKET/ APP. NUMBER	ANNOA. NT.	FT. NT.
<u>BLITZKIE, LEROY, RESERVOIR</u> S: 18 T: 34 R: 11W BOYD LEROY BLITZKIE	PUMP	SI		08/02/1977	A 15062	A-15060	
<u>CROOKED CREEK</u> S: 12 T: 33 R: 12W BOYD C CURTIS & MARY E NELSON	PUMP	IR	.97	02/07/1969	A 11637		
<u>PONCA CREEK</u> S: 7 T: 33 R: 11W BOYD JOHN D KRIEGER	PUMP	IR	1.43	02/26/1968	A 11345		
S: 8 T: 33 R: 11W BOYD LOUIS LAURIDSEN	PUMP	IR	3.21	10/14/1968	A 11570		
S: 9 T: 33 R: 11W BOYD MARY E NELSON	PUMP	IR	1.09	10/26/1971	A 12408		
C C NELSON ET AL	PUMP	IR	1.11	10/23/1967	A 11267		
S: 20 T: 33 R: 8W KNOX LEROY & VELMA ANGEL	PUMP	IR	.26	05/26/1955	A 7593		
S: 26 T: 33 R: 8W KNOX AUGUST L KALKOWSKI	PUMP	IR	2.31	04/27/1978	A 15247		#K
<u>BAZILE CREEK, TRIB. TO</u> S: 26 T: 28 R: 5W ANTELOPE PLAINVIEW COUNTRY CLUB	PLAINVIEW RESERVOIR	ST	23.00AF	03/30/1957	A 9417		F
<u>BAZILE CREEK</u> S: 26 T: 28 R: 5W ANTELOPE NYE INVESTMENTS LTD	NYE RESERVOIR	ST	20.00AF	08/31/1936	A 2631		
<u>NYE RESERVOIR</u> S: 26 T: 28 R: 5W ANTELOPE NYE INVESTMENTS LTD	PUMP	SO		08/31/1936	A 7956		
NYE INVESTMENTS LTD	PUMP	SI		08/31/1936	A 7956	A-7958	
<u>BAZILE CREEK</u> S: 23 T: 28 R: 5W ANTELOPE WILLIAM H COX	PUMP	IR	.43	03/17/1977	A 14819		
S: 10 T: 28 R: 5W ANTELOPE EDWIN E & ELIZABETH HULT	PUMP	IR	.53	07/31/1972	A 12701		K
<u>BAZILE CREEK, WEST, TRIB. TO</u> S: 32 T: 28 R: 5W ANTELOPE REINHOLD & DOUGLAS PELLATZ	PUMP	IR	.66	12/16/1974	A 13314		K
<u>BAZILE CREEK, WEST</u> S: 29 T: 28 R: 5W ANTELOPE WILLIAM D & BARBARA E VANBROCKLIN	PUMP	IR	.24	06/19/1956	A 8630		
S: 17 T: 28 R: 5W ANTELOPE VERLIN E & MERRY M BRAUN	PUMP	IR	.44	05/31/1955	A 7609		K
S: 8 T: 28 R: 5W ANTELOPE L R STOKES	PUMP	IR	1.43	10/03/1968	A 11568		
VICTOR EBEL	PUMP	IR	.68	05/18/1970	A 11941		

SURFACE WATER RIGHTS DATA
CLAIMS, APPLICATIONS, AND APPROPRIATIONS IN DOWNSTREAM ORDER
DIVISION NO. 2F

SOURCE LOCATION APPROPRIATOR	CARRIER	USE	GRANT IN CFS/AF	DATE OF PRIORITY	DOCKET/ APP. NUMBER	ANNOA.	FT. NT.
BAZILE CREEK, WEST							
S: 8 T: 28 R: 5W ANTELOPE VICTOR EBEL	PUMP	IR	.09	05/24/1948	A 4271		
S: 9 T: 28 R: 5W ANTELOPE RAYMOND & MYRTLE G JOHNSON	PUMP	IR	1.20	06/04/1973	A 12879		
GORDON G & BERNICE A FULTON	PUMP	IR	1.47	07/19/1968	A 11500		K
CHARLES OTRADOVSKY	PUMP	IR	1.05	02/19/1958	A 9595		
BAZILE CREEK							
S: 28 T: 29 R: 5W KNOX HOWARD W KECK	BENEDICT WATER WHEEL	IR	.13	04/17/1931	A 2198		
S: 21 T: 29 R: 5W KNOX ARTHUR H GOEDEKER	PUMP	IR	.44	05/26/1967	A 11153		
BAZILE CREEK, TRIB. TO							
S: 21 T: 29 R: 5W KNOX CHARLES H STOCHL	PUMP	IR	.03	10/25/1935	A 2564		
JOHN R TAUBER	PUMP	IR	.20	04/03/1974	A 13012		
BAZILE CREEK							
S: 16 T: 29 R: 5W KNOX LYLE A & ELIZABETH J POSPISIL	PUMP	IR	.51	12/01/1952	A 5093		K
BAZILE CREEK, TRIB. TO							
S: 9 T: 29 R: 5W KNOX SAMUEL B & CLAIRE M KEY	KEY RESERVOIR	ST	10.00AF	11/14/1952	A 5070		
KEY RESERVOIR							
S: 9 T: 29 R: 5W KNOX SAMUEL B & CLAIRE M KEY	PUMP	SO		11/14/1952	A 6692		
BAZILE CREEK							
S: 9 T: 29 R: 5W KNOX STANLEY B EHRENBERG	PUMP	IR	1.10	05/01/1963	A 10183		
STANLEY B EHRENBERG	PUMP	IR	.19	08/13/1953	A 5471		
S: 34 T: 30 R: 5W KNOX RAY FOSTER	PUMP	IR	.77	05/22/1968	A 11428		
S: 22 T: 30 R: 5W KNOX ROBERT KREPEL	PUMP	IR	1.26	07/06/1976	A 14301		
BAZILE CREEK, LITTLE							
S: 19 T: 30 R: 3W KNOX HAROLD P DOERR	PUMP	IR	.11	10/31/1955	A 8239		K
S: 23 T: 30 R: 4W KNOX RODNEY A & NANCY L DOERR	PUMP	IR	.12	08/18/1955	A 7959		K
S: 27 T: 30 R: 4W KNOX RICHARD DOERR	PUMP	IR	1.30	04/11/1963	A 10174		
S: 21 T: 30 R: 4W KNOX DANIEL H & SHERRIL REPENNING	PUMP	IR	1.06	06/09/1970	A 11957		
BAZILE CREEK, LITTLE, TRIB. TO							
S: 29 T: 30 R: 4W KNOX LAURENCE B & EDNA J MOELLER	PUMP	IR	.17	04/28/1967	A 11118		K

DEPARTMENT OF WATER RESOURCES

SURFACE WATER RIGHTS DATA
CLAIMS, APPLICATIONS, AND APPROPRIATIONS IN DOWNSTREAM ORDER
DIVISION NO. 2F

SOURCE LOCATION APPROPRIATOR	CARRIER	USE	GRANT IN CFS/AF	DATE OF PRIORITY	DOCKET/ APP. NUMBER	ANNOA.	FT. NT.
<u>BAZILE CREEK, LITTLE TRIB. TO</u>							
S: 28 T: 30 R: 4W KNOX DANIEL H & SHERRIL REPENNING	PUMP	IR	2.39	03/31/1972	A 12572		
S: 31 T: 30 R: 4W KNOX MILDRED REISZ	PUMP	IR	.61	07/23/1975	A 13673		K
S: 30 T: 30 R: 4W KNOX LOUIS & DOROTHY BLUNCK	PUMP	IR	.49	06/06/1977	A 14967		K
<u>BAZILE CREEK</u>							
S: 27 T: 31 R: 5W KNOX DWIGHT J MCGILL ET AL	PUMP	IR	1.03	10/01/1931	A 2242		
S: 26 T: 31 R: 5W KNOX RODNEY K & LINDA K FOSTER	PUMP	IR	.64	01/20/1955	A 7004		K
S: 27 T: 31 R: 5W KNOX BORGSMANN & STEINACHER	PUMP	IR	1.80	04/16/1982	A 16093		
<u>HOWE CREEK</u>							
S: 11 T: 31 R: 5W KNOX DAVID E SAGE	PUMP	IR	.54	03/05/1968	A 11359		
<u>BAZILE CREEK</u>							
S: 10 T: 31 R: 5W KNOX BILLIE D FRITZ	PUMP	IR	.50	04/03/1974	A 13013		
S: 3 T: 31 R: 5W KNOX ADOLPH J & HENRY A VAKOC	PUMP	IR	1.16	11/13/1975	A 13866		K
<u>BAZILE CREEK, TRIB. TO</u>							
S: 6 T: 31 R: 5W KNOX KENT & KEVIN BARTA	BARTA FARM POND	ST	23.20AF	09/22/1988	A 16711		
S: 5 T: 31 R: 5W KNOX LAURA WOODWORTH	WOODWORTH RESERVOIR	ST	13.30AF	07/14/1965	A 10656		#
<u>MISSOURI RIVER</u>							
S: 18 T: 33 R: 4W KNOX DICK BROEDERS	PUMP	IR	.79	12/23/1980	A 15740		
<u>MISSOURI RIVER, TRIB. TO</u>							
S: 21 T: 33 R: 4W KNOX GENE JESSEN	JESSEN RESERVOIR	ST	11.70AF	06/28/1974	A 13058		
<u>MISSOURI RIVER</u>							
S: 19 T: 33 R: 3W KNOX LEWIS & CLARK NRD	DEVILS' NEST WATER FAC.	DO	1.56	07/21/1980	A 15684		
S: 15 T: 33 R: 3W KNOX LEWIS & CLARK NRD	DEVILS' NEST WATER FAC.	DO	3.12	09/27/1982	A 16153		
S: 15 T: 33 R: 3W KNOX RICHARD STEWART	PUMP	IR	1.93	01/21/1981	A 15751		
<u>WEGAND CREEK</u>							
S: 12 T: 32 R: 3W KNOX CROSLEY SAND & GRAVEL, INC	SAGE GRAVEL PUMP	MF	2.90	08/22/1966	A 10939		
<u>MISSOURI RIVER</u>							
S: 12 T: 33 R: 2W KNOX VILLAGE OF CROFTON	PUMP	IR	.44	12/16/1987	A 16610		

SURFACE WATER RIGHTS DATA
CLAIMS, APPLICATIONS, AND APPROPRIATIONS IN DOWNSTREAM ORDER
DIVISION NO. 2F

SOURCE LOCATION APPROPRIATOR	CARRIER	USE	GRANT IN CFS/AF	DATE OF PRIORITY	DOCKET/ APP. NUMBER	ANNOA.	FT. NT.
<u>MISSOURI RIVER</u>							
S: 17 T: 33 R: 1W CEDAR							
S: 17 T: 33 R: 1W CEDAR							
JOHN J HARMELINK	PUMP	IR	.64	05/09/1988	A 16644		
<u>BEAVER CREEK TRIB. TO</u>							
S: 2 T: 32 R: 2W KNOX							
STEFFEN FARMS, INC	STEFFEN RESERVOIR	ST	13.04AF	09/25/1973	A 12946		
<u>SPRINGS</u>							
S: 26 T: 32 R: 2W KNOX							
VILLAGE OF CROFTON	CROFTON WATER SUPPLY	DO	.25	10/29/1930	A 2169		
<u>BEAVER CREEK</u>							
S: 6 T: 32 R: 1W CEDAR							
EMERY H HEINE	PUMP	IR	1.68	02/11/1971	A 12157		K
<u>ANTELOPE CREEK</u>							
S: 36 T: 33 R: 1W CEDAR							
JOHN MUELLER & SONS	PUMP	IR	.93	03/18/1981	A 15792		F
PETER ZAVADIL	PUMP	IR	.95	08/29/1983	A 16230		K
LEWIS & CLARK NRD	ANTELOPE CREEK LAKE	ST	291.00AF	11/14/1985	A 16462		
<u>ANTELOPE CREEK LAKE</u>							
S: 36 T: 33 R: 1W CEDAR							
LEWIS & CLARK NRD	PUMP	SO		11/14/1985	A 16463		
LEWIS & CLARK NRD	PUMP	SI		11/14/1985	A 16463	A-15792	
LEWIS & CLARK NRD	PUMP	SI		11/14/1985	A 16463	A-16230	
<u>ANTELOPE CREEK</u>							
S: 25 T: 33 R: 1W CEDAR							
DELLMAR FARMS, INC	PUMP	IR	1.72	08/12/1975	A 13731		K
<u>ANTELOPE CREEK TRIB. TO</u>							
S: 31 T: 33 R: 1E CEDAR							
STANLEY N SCHMIDT	SCHMIDT RESERVOIR	ST	47.80AF	10/02/1985	A 16454		
<u>ANTELOPE CREEK</u>							
S: 25 T: 33 R: 1W CEDAR							
DELLMAR FARMS, INC	HOESING BROTHERS RES.	ST	5.70AF	08/04/1978	A 15308		
<u>HOESING BROS. RESERVOIR</u>							
S: 26 T: 33 R: 1W CEDAR							
DELLMAR FARMS, INC	PUMP	SI		08/15/1978	A 15321		K
<u>MISSOURI RIVER</u>							
S: 11 T: 33 R: 1W CEDAR							
MYRON HEINE	PUMP	IR	1.78	02/17/1984	A 16270		
S: 1 T: 33 R: 1W CEDAR							
ALBERT M MUELLER	PUMP	IR	3.11	07/01/1977	D 1089		
S: 6 T: 33 R: 1E CEDAR							
ROBERT J & PHYLLIS FOLEY	PUMP	IR	6.43	05/01/1973	D 1077		
S: 12 T: 33 R: 1E CEDAR							
HEINE & SOUKUP	PUMP	IR	2.00	02/18/1981	A 15764		K

SURFACE WATER RIGHTS DATA
CLAIMS, APPLICATIONS, AND APPROPRIATIONS IN DOWNSTREAM ORDER
DIVISION NO. 2F

SOURCE LOCATION APPROPRIATOR	CARRIER	USE	GRANT IN CFS/AF	DATE OF PRIORITY	DOCKET/ APP. NUMBER	ANNOA.	FT. NT.
<u>BOW CREEK TRIB. TO</u> S: 14 T: 30 R: 1W CEDAR ROBERT ELLIOTT JR	ELLIOTT RESERVOIR	ST	1.90AF	04/23/1986	A 16485		
<u>BOW CREEK</u> S: 13 T: 30 R: 1W CEDAR ELLIOTT FARMS, INC ELLIOTT FARMS, INC	PUMP PUMP	IR IR	.26 .41	10/09/1946 06/03/1969	A 3977 A 11714		K
S: 17 T: 30 R: 1E CEDAR DWIGHT W BURNLEY	PUMP	IR	.94	05/24/1955	A 7588		
<u>PEARL CREEK</u> S: 3 T: 29 R: 1E CEDAR CLARENCE E KALIN	PUMP	IR	.36	09/08/1976	A 14449		K
S: 34 T: 30 R: 1E CEDAR RAYMOND CHRISTIANSEN	PUMP	IR	2.93	08/21/1975	A 13754		
S: 35 T: 30 R: 1E CEDAR GERALD SMITH	PUMP	IR	.98	10/01/1970	A 12091		K
JAMES D & LEONA POTTS	PUMP	IR	2.67	08/12/1975	A 13728		K
S: 23 T: 30 R: 1E CEDAR MARK F SCHMIDT	PUMP	IR	.49	08/26/1975	A 13765		K
<u>NORWEGIAN BOW CREEK</u> S: 19 T: 31 R: 1E CEDAR ANTHONY KEITER	PUMP	IR	.87	05/01/1957	A 9482		K
ANTHONY KEITER	PUMP	IR	.67	04/18/1972	A 12595		K
ANTHONY KEITER	PUMP	IR	1.27	08/06/1970	A 12053		K
S: 20 T: 31 R: 1E CEDAR JULIUS E (MRS) ARENS	PUMP	IR	.06	06/17/1938	A 2877		K
S: 22 T: 31 R: 1E CEDAR GEORGE PICK	PUMP	IR	.27	08/03/1964	A 10414		K
<u>BOW CREEK</u> S: 27 T: 31 R: 2E CEDAR JAMES E & DONOVAN KRESSIG	PUMP	IR	1.03	07/22/1970	A 12019		K
S: 14 T: 31 R: 2E CEDAR DONALD & VIRGINIA A BERGMAN	PUMP	IR	.29	07/14/1970	A 12000		K
<u>BOW CREEK EAST</u> S: 15 T: 30 R: 3E CEDAR J F BROCKMAN	PUMP	IR	.94	06/27/1956	A 8649		
S: 32 T: 31 R: 3E CEDAR ANTHONY J KOCH	PUMP	IR	2.43	08/06/1975	A 13720		
S: 30 T: 31 R: 3E CEDAR IRVIN LENTZ	PUMP	IR	.77	03/12/1956	A 8415		
S: 19 T: 31 R: 3E CEDAR FRANCIS WHITEHORN	PUMP	IR	.21	02/27/1978	A 15188		K
<u>BOW CREEK</u> S: 14 T: 32 R: 2E CEDAR BOECKMAN BROS	PUMP	IR	.53	07/18/1979	A 15525		

SURFACE WATER RIGHTS DATA
CLAIMS, APPLICATIONS, AND APPROPRIATIONS IN DOWNSTREAM ORDER
DIVISION NO. 2F

SOURCE LOCATION APPROPRIATOR	CARRIER	USE	GRANT IN CFS/AF	DATE OF PRIORITY	DOCKET/ APP. NUMBER	ANNOA.	FT. NT.
BOY CREEK, WEST							
S: 12 T: 31 R: 2W KNOX MELVIN ARENS	PUMP	IR	1.63	09/03/1971	A 12372		
S: 32 T: 32 R: 1W CEDAR GERALD H & BEVERLY J POTTS	PUMP	IR	2.53	04/14/1975	A 13552		K
S: 5 T: 31 R: 1E CEDAR HAROLD E & BETTY ANN EICKHOFF	PUMP	IR	.29	04/26/1956	A 8520		K
HAROLD E & BETTY ANN EICKHOFF	PUMP	IR	.29	02/21/1973	A 12813		K
MISSOURI RIVER							
S: 17 T: 32 R: 4E DIXON JAMES H CULLINANE	PUMP	IR	2.13	06/01/1978	D 1069		
S: 28 T: 32 R: 4E DIXON FINTON HOESING	PUMP	IR	3.26	07/04/1975	D 1073		#
S: 26 T: 32 R: 4E DIXON HAROLD HOESING	PUMP	IR	1.79	07/01/1956	D 1079		
S: 28 T: 32 R: 5E DIXON KEITH HANGMAN	PUMP	IR	2.10	07/12/1988	A 16686		
S: 33 T: 32 R: 5E DIXON HUSEN & KRAL	PUMP	IR	4.03	07/01/1977	D 1063		
S: 34 T: 32 R: 5E DIXON ROLFES FARMS, INC	PUMP	IR	.92	07/10/1980	D 1091		
S: 19 T: 30 R: 7E DIXON BRENNAN BROTHERS	PUMP	IR	2.46	06/30/1957	D 1093		
JACK L POULOSKY	PUMP	IR	2.00	06/25/1977	D 1090		
AOWA CREEK, TRIB. TO							
S: 28 T: 31 R: 4E DIXON LEWIS & CLARK NRD	AOWA CREEK RES. 61-11A	ST	89.10AF	04/11/1974	A 13018		F
S: 22 T: 31 R: 5E DIXON LEWIS & CLARK NRD	AOWA RESERVOIR 41-3	ST	39.40AF	02/16/1988	A 16621		
S: 27 T: 31 R: 4E DIXON LEWIS & CLARK NRD	AOWA RESERVOIR 61-3	ST	6.10AF	06/19/1972	A 12662		
S: 34 T: 31 R: 4E DIXON LEWIS & CLARK NRD	AOWA CREEK RES. 62-5A	ST	18.60AF	10/10/1975	A 13829		
S: 2 T: 30 R: 4E DIXON LEWIS & CLARK NRD	AOWA RESERVOIR 63-3	ST	10.20AF	09/08/1980	A 15716		
S: 35 T: 31 R: 4E DIXON LEWIS & CLARK NRD	AOWA CREEK RES. 63-1A	ST	31.40AF	05/19/1977	A 14949		
AOWA CREEK							
S: 26 T: 31 R: 4E DIXON LEWIS & CLARK NRD	AOWA RESERVOIR 6-7A	ST	638.30AF	04/30/1979	A 15470		
AOWA CREEK, TRIB. TO							
S: 23 T: 31 R: 4E DIXON LEWIS & CLARK NRD	AOWA RESERVOIR 51-2	ST	2.80AF	02/22/1983	A 16177		

SURFACE WATER RIGHTS DATA
CLAIMS, APPLICATIONS, AND APPROPRIATIONS IN DOWNSTREAM ORDER
DIVISION NO. 2F

SOURCE LOCATION APPROPRIATOR	CARRIER	USE	GRANT IN CFS/AF	DATE OF PRIORITY	DOCKET/ APP. NUMBER	ANNOA.	FT. NT.
<u>AOWA CREEK</u> S: 21 T: 31 R: 5E DIXON CARL J ADDISON	PUMP	IR	.63	03/12/1971	A 12184		K
<u>AOWA CREEK TRIBUT. TO</u> S: 33 T: 31 R: 5E DIXON LEWIS & CLARK NRD	AOWA RESERVOIR 42-2	ST	5.70AF	02/22/1983	A 16176		
S: 12 T: 30 R: 5E DIXON LEWIS & CLARK NRD	AOWA RESERVOIR 23-5	ST	76.00AF	02/16/1988	A 16620		
<u>POWDER CREEK TRIBUT. TO</u> S: 12 T: 30 R: 4E DIXON LEWIS & CLARK NRD	RESERVOIR NO. 32-13	ST	17.86AF	12/02/1975	A 13886		
LEWIS & CLARK NRD	RESERVOIR NO. 32-9	ST	37.27AF	12/02/1975	A 13885		
LEWIS & CLARK NRD	AOWA RESERVOIR 32-4A	ST	77.30AF	04/30/1979	A 15471		
S: 18 T: 30 R: 5E DIXON LEWIS & CLARK NRD	AOWA RESERVOIR 32-2	ST	3.50AF	02/22/1983	A 16174		
S: 7 T: 30 R: 5E DIXON LEWIS & CLARK NRD	AOWA RESERVOIR 32-1	ST	1.10AF	04/30/1984	A 16294		
S: 17 T: 30 R: 5E DIXON LEWIS & CLARK NRD	AOWA RESERVOIR 32-11	ST	1.50AF	02/22/1983	A 16175		
S: 21 T: 20 R: 5E DIXON LEWIS & CLARK NRD	AOWA RESERVOIR 31-6	ST	25.40AF	02/22/1983	A 16178		
S: 3 T: 30 R: 5E DIXON LEWIS & CLARK NRD	AOWA RESERVOIR 31-1	ST	18.90AF	05/13/1971	A 12258		
<u>AOWA CREEK TRIBUT. TO</u> S: 36 T: 31 R: 5E DIXON LEWIS & CLARK NRD	AOWA RESERVOIR 22-3	ST	66.90AF	12/01/1980	A 15732		
S: 31 T: 31 R: 6E DIXON LEWIS & CLARK NRD	AOWA RESERVOIR 21-6	ST	1.20AF	04/30/1984	A 16293		
S: 12 T: 30 R: 5E DIXON LEWIS & CLARK NRD	AOWA RESERVOIR 2-6	ST	8.80AF	04/30/1984	A 16292		
<u>SILVER CREEK TRIBUT. TO</u> S: 29 T: 30 R: 5E DIXON LEWIS & CLARK NRD	AOWA RESERVOIR 13-5	ST	77.90AF	07/31/1980	A 15693		
<u>SILVER CREEK</u> S: 27 T: 30 R: 5E DIXON LEWIS & CLARK NRD	AOWA RESERVOIR 13-4A	ST	30.20AF	07/31/1980	A 15695		
<u>SILVER CREEK TRIBUT. TO</u> S: 23 T: 30 R: 5E DIXON LEWIS & CLARK NRD	AOWA RESERVOIR 12-8	ST	74.30AF	05/13/1971	A 12257		
S: 24 T: 30 R: 5E DIXON LEWIS & CLARK NRD	AOWA RESERVOIR 12-3	ST	20.20AF	05/29/1984	A 16303		
<u>AOWA CREEK TRIBUT. TO</u> S: 9 T: 30 R: 6E DIXON LEWIS & CLARK NRD	AOWA RESERVOIR 1-2	ST	58.50AF	06/19/1972	A 12661		

SURFACE WATER RIGHTS DATA
CLAIMS, APPLICATIONS, AND APPROPRIATIONS IN DOWNSTREAM ORDER
DIVISION NO. 2F

SOURCE LOCATION APPROPRIATOR	CARRIER	USE	GRANT IN CFS/AF	DATE OF PRIORITY	DOCKET/ APP. NUMBER	ANNOA.	FT. NT.
<u>AOWA CREEK TRIBUT TO</u> S: 16 T: 30 R: 6E DIXON LEWIS & CLARK NRD	AOWA RESERVOIR	1-3	ST	5.00AF	07/31/1980 A	15694	
<u>SOUTH CREEK</u> S: 28 T: 29 R: 5E DIXON DWIGHT E GOTCH	PUMP		IR	1.69	07/25/1975 A	13684	
JEROME T HELGREN	PUMP		IR	.20	03/29/1948 A	4237	
JEROME T HELGREN	PUMP		IR	2.53	09/02/1975 A	13782	
S: 21 T: 29 R: 5E DIXON DUANE LUND	PUMP		IR	1.81	12/16/1974 A	13313	
S: 22 T: 29 R: 5E DIXON JAY E (MRS) LUND	PUMP		IR	.11	07/25/1946 A	3931	
JAY E (MRS) LUND	PUMP		IR	.04	12/26/1946 A	4014	
JAY E (MRS) LUND	PUMP		IR	1.10	03/14/1977 A	14801	
S: 15 T: 29 R: 5E DIXON HAROLD GROSVENOR	PUMP		IR	1.31	02/27/1981 A	15774	
S: 10 T: 29 R: 5E DIXON LYLE V CARLSON	PUMP		IR	.74	08/04/1955 A	7862	
<u>DAILY BRANCH</u> S: 26 T: 30 R: 4E DIXON HAROLD GROSVENOR	PUMP		IR	.76	02/09/1977 A	14699	K
<u>SOUTH CREEK TRIBUT TO</u> S: 13 T: 29 R: 5E DIXON DONALD DOHMA	DOHMA RESERVOIR		ST	43.40AF	02/21/1966 A	10778	
<u>SOUTH CREEK</u> S: 32 T: 30 R: 6E DIXON QUENTIN KAVANAUGH	PUMP		IR	1.49	12/03/1975 A	13888	
<u>AOWA CREEK</u> S: 23 T: 30 R: 6E DIXON CLAYTON BOTTORFF	PUMP		IR	.34	08/05/1946 A	3938	
CLAYTON BOTTORFF	PUMP		IR	.46	09/01/1955 A	8052	
S: 25 T: 30 R: 6E DIXON PETER J SCHIEFFER JR ET AL	PUMP		IR	4.93	03/17/1976 A	14103	
<u>FLK CREEK TRIBUT TO</u> S: 35 T: 28 R: 6E DAKOTA COUNTY OF DAKOTA	DAKOTA COUNTY RESERVOIR		ST	6.80AF	08/04/1986 A	16515	
<u>FLK CREEK</u> S: 29 T: 29 R: 7E DAKOTA CATHERYN M TWOHIG	PUMP		IR	2.06	07/21/1976 A	14335	
S: 20 T: 29 R: 7E DAKOTA GARY NELSON	PUMP		IR	1.34	11/13/1975 A	13865	
S: 28 T: 29 R: 8E DAKOTA FREDERICK S LENNON ET AL	PUMP		IR	1.21	11/26/1957 A	9579	K#

DEPARTMENT OF WATER RESOURCES

SURFACE WATER RIGHTS DATA
CLAIMS, APPLICATIONS, AND APPROPRIATIONS IN DOWNSTREAM ORDER
DIVISION NO. 2F

SOURCE LOCATION APPROPRIATOR	CARRIER	USE	GRANT IN CFS/AF	DATE OF PRIORITY	DOCKET/ APP. NUMBER	ANNOA.	FT. NT.
<u>COH CREEK</u> S: 23 T: 25 R: 8E THURSTON RAYMOND URBANEK	PUMP	IR	.43	10/05/1970	A 12092		F
<u>OMAHA CREEK</u> S: 13 T: 25 R: 8E THURSTON DONALD L & MARSHA K URBANEK	PUMP	IR	.57	10/07/1970	A 12097		
<u>OMAHA CREEK, NORTH</u> S: 10 T: 26 R: 7E THURSTON GLADYS STOUT ET AL	PUMP	IR	.81	12/01/1955	A 8271		K
<u>OMAHA CREEK</u> S: 1 T: 25 R: 8E THURSTON NORTHERN NATURAL GAS COMPANY	RESERVOIR NO. 2	ST	4.80AF	05/08/1975	A 13576		
S: 1 T: 26 R: 8E THURSTON NORTHERN NATURAL GAS COMPANY	RESERVOIR NO. 1	ST	12.04AF	09/04/1973	A 12938		
<u>FIDDLER'S CREEK</u> S: 14 T: 27 R: 8E DAKOTA NORTHERN NATURAL GAS COMPANY	RESERVOIR	ST	2.92AF	09/12/1973	A 12939		#
<u>BLACKBIRD CREEK, SOUTH</u> S: 3 T: 23 R: 9E BURT JOE MALLOW	PUMP	IR	.38	11/15/1955	A 8253		FK
<u>MISSOURI RIVER</u> S: 15 T: 24 R: 10E THURSTON TOBIN RANCH INC	PUMP	IR	2.19	07/01/1972	D 1075		
<u>ELM CREEK, TRIB TO</u> S: 4 T: 22 R: 10E BURT LEON E LANGEMEIER	LANGEMEIER RESERVOIR	ST	68.40AF	04/19/1973	A 12861		F
<u>ELM CREEK</u> S: 16 T: 23 R: 10E BURT HAROLD WEDGEWOOD	PUMP	IR	.47	07/27/1976	A 14348		
<u>MISSOURI RIVER</u> S: 3 T: 22 R: 11E BURT C EARL BUCY	PUMP	IR	1.76	06/15/1965	D 1065		
LARRY LINTZ	PUMP	IR	.56	07/01/1978	D 1060		
S: 10 T: 22 R: 11E BURT FANKHOUSER BROS.	PUMP	IR	4.00	06/30/1975	D 1088		
S: 23 T: 22 R: 11E BURT DOROTHY BEAVER	PUMP	IR	1.41	07/01/1960	D 1059		
S: 14 T: 22 R: 11E BURT KENNETH PALMER	PUMP	IR	.73	07/01/1962	D 1058		
S: 6 T: 21 R: 12E BURT RAY & ROBERTS	PUMP	IR	1.06	07/23/1984	A 16312		K
S: 25 T: 22 R: 11E BURT THOMAS L MARSHALL	PUMP	IR	.72	01/26/1987	A 16537		
S: 29 T: 21 R: 12E BURT WILFRED W NIELSEN	PUMP	IR	1.76	07/01/1974	D 1092		

SURFACE WATER RIGHTS DATA
CLAIMS, APPLICATIONS, AND APPROPRIATIONS IN DOWNSTREAM ORDER
DIVISION NO. 2F

SOURCE LOCATION APPROPRIATOR	CARRIER	USE	GRANT IN CFS/AF	DATE OF PRIORITY	DOCKET/ APP. NUMBER	ANNOA.	FT. NT.
<u>TEKAMAH CREEK TRIB. TO</u>							
S: 19 T: 21 R: 10E BURT MIDDLE MISSOURI TRIBS NRD	TEKAMAH-MUD CREEK	ST	55.90AF	10/28/1976	A 14529		F
MIDDLE MISSOURI TRIBS NRD	RES. 6-1						
S: 27 T: 21 R: 10E BURT MIDDLE MISSOURI TRIBS NRD	TEKAMAH-MUD RESERVOIR 6-4	ST	28.70AF	10/26/1981	A 16013		
S: 17 T: 21 R: 10E BURT MIDDLE MISSOURI TRIBS NRD	SUMMIT LAKE	ST	2616.00AF	10/23/1978	A 15353		
S: 17 T: 21 R: 10E BURT MIDDLE MISSOURI TRIBS NRD	TEKAMAH-MUD CREEK RES. 41-A	ST	188.40AF	10/21/1974	A 13242		
<u>TEKAMAH-MUD CREEK RESERVOIR 41-A</u>							
S: 17 T: 21 R: 10E BURT MIDDLE MISSOURI TRIBS NRD	ERIKSEN PUMP	SO		05/12/1975	A 13580		
<u>TEKAMAH CREEK TRIB. TO</u>							
S: 9 T: 21 R: 10E BURT MIDDLE MISSOURI TRIBS NRD	TEKAMAH-MUD RESERVOIR 4-1	ST	57.90AF	10/26/1981	A 16016		
<u>TEKAMAH CREEK</u>							
S: 25 T: 21 R: 10E BURT KENNETH E & MABEL AHRENS	PUMP	IR	.58	02/14/1975	A 13410		K
<u>TEKAMAH CREEK TRIB. TO</u>							
S: 24 T: 21 R: 10E BURT MIDDLE MISSOURI TRIBS NRD	TEKAMAH-MUD CREEK RES. 22-A	ST	81.60AF	05/12/1977	A 14941		#
<u>MUD CREEK</u>							
S: 13 T: 21 R: 10E BURT RUTH CHAMBERLAIN	PUMP	IR	1.62	02/25/1970	A 11878		K
S: 18 T: 21 R: 11E BURT MIDDLE MISSOURI TRIBS NRD	TEKAMAH-MUD CREEK RES. 9-A	ST	316.60AF	05/12/1975	A 13578		
<u>TEKAMAH-MUD CREEK RESERVOIR 9-A</u>							
S: 18 T: 21 R: 11E BURT MIDDLE MISSOURI TRIBS NRD	PUMP	SO		06/22/1988	A 16667		
<u>COMBINATION DITCH</u>							
S: 13 T: 20 R: 11E BURT DUDLEY O ALLER	PUMP	IR	4.42	04/23/1976	A 14192		F
<u>CARR CREEK</u>							
S: 19 T: 20 R: 11E BURT ROBERT SKINNER	PUMP	IR	2.29	03/21/1975	A 13487		F
<u>DAVIS CREEK</u>							
S: 27 T: 20 R: 10E WASHINGTON TAYLOR & HOVENDICK	PLEASANT VALLEY LAKE	ST	49.00AF	05/19/1981	A 15872		
S: 23 T: 20 R: 10E BURT R. BRUCE, PRUDENCE & JAMES SKINNER	PUMP	IR	2.30	03/21/1975	A 13486		
ROBERT & JAMES SKINNER	SKINNER RESERVOIR	ST	43.32AF	05/10/1976	A 14217		

SURFACE WATER RIGHTS DATA
CLAIMS, APPLICATIONS, AND APPROPRIATIONS IN DOWNSTREAM ORDER
DIVISION NO. 2F

SOURCE LOCATION APPROPRIATOR	CARRIER	USE	GRANT IN CFS/AF	DATE OF PRIORITY	DOCKET/ APP. NUMBER	ANNOA.	FT. NT.
<u>CARR CREEK</u> S: 30 T: 20 R: 11E WASHINGTON POTADLE FARMS, LTD	PUMP	IR	1.43	09/11/1962	A 10104		
<u>NEW YORK CREEK</u> S: 8 T: 19 R: 10E WASHINGTON LYLE C & MONA J THIELFOLDT	PUMP	IR	.47	11/23/1971	A 12446		K
<u>NEW YORK CREEK, TRIB. TO</u> S: 3 T: 19 R: 10E WASHINGTON WILLIAM C CAMERON	PUMP	IR	.21	04/18/1977	A 14910		K
<u>CAMERON RESERVOIR</u> S: 10 T: 19 R: 10E WASHINGTON JOE C CAMERON	CAMERON RESERVOIR	ST	46.40AF	10/08/1976	A 14502		
<u>CAMERON RESERVOIR</u> S: 10 T: 19 R: 10E WASHINGTON JOE C CAMERON	PUMP	SO		06/06/1978	A 15271		
<u>NEW YORK CREEK</u> S: 13 T: 19 R: 10E WASHINGTON STANLEY C HOVENDICK	PUMP	IR	1.06	05/20/1974	A 13033		
<u>NEW YORK CREEK, TRIB. TO</u> S: 18 T: 19 R: 11E WASHINGTON STANLEY C HOVENDICK	PUMP NO. 2	IR	.22	09/03/1974	A 13187		K
<u>NEW YORK CREEK</u> S: 31 T: 20 R: 11E WASHINGTON POTADLE FARMS, LTD	PUMP	IR	2.49	10/16/1974	A 13237		
<u>CARR CREEK</u> S: 21 T: 20 R: 11E BURT POTADLE FARMS, LTD	PUMP	IR	1.04	09/11/1962	A 10103		K
<u>MISSOURI RIVER</u> S: 6 T: 19 R: 12E WASHINGTON TYSON FARMS, INC	PUMP	IR	6.51	06/30/1975	D 1086		
S: 24 T: 19 R: 11E WASHINGTON ANDERSON BROTHERS	PUMP	IR	2.23	07/20/1976	D 1064		
S: 5 T: 18 R: 12E WASHINGTON CITY OF BLAIR	BLAIR PIPELINE	DO	7.80	06/10/1982	A 16120		
<u>FISH CREEK</u> S: 9 T: 19 R: 11E WASHINGTON VIRGIL WRICH	PUMP	IR	.82	04/23/1963	A 10181		F
<u>STEWART CREEK</u> S: 28 T: 19 R: 11E WASHINGTON WILLIAM G & FREDRICKA WILSON	PUMP	IR	.20	01/24/1961	A 9884		K
<u>FISH CREEK, TRIB. TO</u> S: 16 T: 18 R: 11E WASHINGTON FRED J & EVA M BLOEMER	PUMP	IR	.44	12/17/1975	A 13910		K
<u>FISH CREEK</u> S: 6 T: 18 R: 12E WASHINGTON KELLY P RYAN	PUMP	IR	.37	08/06/1980	A 15699		

SURFACE WATER RIGHTS DATA
CLAIMS, APPLICATIONS, AND APPROPRIATIONS IN DOWNSTREAM ORDER
DIVISION NO. 2F

SOURCE LOCATION APPROPRIATOR	CARRIER	USE	GRANT IN CFS/AF	DATE OF PRIORITY	DOCKET/APP. NUMBER	ANNOA.	FT. NT.
<u>MISSOURI RIVER</u>							
S: 21 T: 18 R: 12E WASHINGTON OMAHA PUBLIC POWER DISTRICT	FORT CALHOUN STATION	CO	704.00	08/01/1973	D 1083		
<u>LONG CREEK TRIB. TO</u>							
S: 18 T: 17 R: 12E WASHINGTON LAKELAND DEVELOPMENT COMPANY	LAKE ARROWHEAD	ST	273.86AF	09/21/1970	A 12085		F
<u>MISSOURI RIVER</u>							
S: 23 T: 18 R: 12E WASHINGTON DESOTO NATIONAL WILDLIFE REFUGE	WESTSIDE HABITAT	ST	700.00AF	10/01/1979	D 1096		
S: 23 T: 18 R: 12E WASHINGTON DESOTO NATIONAL WILDLIFE REFUGE	DESOTO LAKE	ST	2100.00AF	05/01/1960	D 1095		
S: 35 T: 18 R: 12E WASHINGTON STRATBUCKER FARMS	PUMP	IR	1.98	05/06/1981	A 15866		
<u>MOORES CREEK TRIB. TO</u>							
S: 15 T: 17 R: 12E WASHINGTON JOHN P GRABOW	GRABOW RESERVOIR	ST	48.60AF	04/07/1981	A 15833		
<u>MOORES CREEK</u>							
S: 15 T: 17 R: 12E WASHINGTON WASHINGTON COUNTY	WASHINGTON COUNTY RESERVOIR NO. 1	ST	220.00AF	09/04/1987	A 16593		
<u>MISSOURI RIVER TRIB. TO</u>							
S: 13 T: 17 R: 12E WASHINGTON WILLIAM E STRATBUCKER	STRATBUCKER RESERVOIR	ST	169.90AF	08/14/1975	A 13738		
<u>STRATBUCKER RESERVOIR</u>							
S: 13 T: 17 R: 12E WASHINGTON WILLIAM E STRATBUCKER	PUMP	SO		04/05/1976	A 14149		
<u>TURKEY CREEK</u>							
S: 24 T: 17 R: 12E WASHINGTON FORT CALHOUN FARM CO	TURKEY CREEK RESERVOIR	ST	86.60AF	01/11/1980	A 15607		F
<u>MISSOURI RIVER</u>							
S: 21 T: 16 R: 13E DOUGLAS METROPOLITAN UTILITIES DISTRICT OF OMAHA	MINELUSA PUMPING STATION	DO	177118.00AF	08/08/1881	D 1087		
S: 27 T: 16 R: 13E DOUGLAS OMAHA PUBLIC POWER DISTRICT	NORTH OMAHA STATION	CO	1120.21	06/01/1954	D 1084		#
S: 23 T: 15 R: 13E DOUGLAS OMAHA PUBLIC POWER DISTRICT	JONES STREET STATION	CO	138.37	01/01/1946	D 1085		
<u>SPRINGS</u>							
S: 18 T: 14 R: 14E SARPY M E P A	SPRING BRANCH CANAL	IR	.07	06/18/1895	A 29		
<u>MISSOURI RIVER</u>							
S: 31 T: 14 R: 14E SARPY NEBRASKA PUBLIC POWER DISTRICT	KRAMER POWER STATION	CO	365.42	09/01/1949	D 1072		
<u>PAPILLION CREEK BIG</u>							
S: 6 T: 18 R: 11E WASHINGTON HANSEL W VOGT	PUMP	IR	1.56	07/25/1975	A 13680		F

SURFACE WATER RIGHTS DATA
CLAIMS, APPLICATIONS, AND APPROPRIATIONS IN DOWNSTREAM ORDER
DIVISION NO. 2F

SOURCE LOCATION APPROPRIATOR	CARRIER	USE	GRANT IN CFS/AF	DATE OF PRIORITY	DOCKET/ APP. NUMBER	ANNOA.	FT. NT.
<u>PAPILLION CREEK, BIG</u> S: 7 T: 18 R: 11E WASHINGTON PAPIO VALLEY FARMS, INC	PUMP	IR	.94	08/06/1968	A 11529		K
<u>PAPILLION CREEK, BIG, TRIB. TO</u> S: 13 T: 18 R: 10E WASHINGTON WILLIAM S & DONNA K JENSEN THOMAS E & MYRNA E MOEN	PUMP PUMP	IR IR	.91 .19	08/14/1975 08/13/1976	A 13739 A 14393		K
<u>PAPILLION CREEK, BIG</u> S: 29 T: 18 R: 11E WASHINGTON DONALD H VOGT	PUMP	IR	2.19	09/16/1975	A 13809		
<u>PAPILLION CREEK, BIG, TRIB. TO</u> S: 32 T: 18 R: 11E WASHINGTON WASHINGTON COUNTY	WASHINGTON COUNTY RES. W-4	ST	38.00AF	12/13/1971	A 12458		
S: 27 T: 18 R: 11E WASHINGTON PAPIO NRD	RESERVOIR W-3	ST	44.00AF	01/25/1983	A 16168		
S: 27 T: 18 R: 10E WASHINGTON ANSEL & STEVAN A ANDERSEN	PUMP	IR	2.74	08/11/1975	A 13725		
ANSEL & STEVAN A ANDERSEN ANDERSEN RESERVOIR	ANDERSEN RESERVOIR	ST	18.00AF	01/17/1977	A 14644		
S: 27 T: 18 R: 10E WASHINGTON ANSEL & STEVAN A ANDERSEN	PUMP	SI		01/17/1977	A 14645	A-13725	
<u>PAPILLION CREEK, BIG, TRIB. TO</u> S: 30 T: 18 R: 11E WASHINGTON WASHINGTON COUNTY	PAPILLION CREEK RES. W-2	ST	25.90AF	07/16/1971	A 12324		
<u>PAPILLION CREEK, BIG</u> S: 16 T: 17 R: 11E WASHINGTON CORNHUSKER NURSERY	PUMP	IR	1.60	03/22/1988	A 16631		
<u>PAPILLION CREEK, BIG, TRIB. TO</u> S: 32 T: 17 R: 11E WASHINGTON DARYL D MISFELDT	PUMP	IR	.06	05/15/1968	A 11422		
<u>PAPILLION CREEK, BIG</u> S: 4 T: 16 R: 11E DOUGLAS JEANETTE N MUELLER	PUMP	IR	.35	09/07/1955	A 8064		K
<u>PAPILLION CREEK, BIG, TRIB. TO</u> S: 36 T: 16 R: 11E DOUGLAS DOUGLAS COUNTY	PAPILLION CREEK RES. 16	ST	1550.00AF	05/25/1972	A 12644		
S: 13 T: 15 R: 11E DOUGLAS FATHER FLANAGAN'S BOYS' HOME	BOYS TOWN LAKE	ST	47.16AF	09/22/1967	A 11255		
S: 18 T: 15 R: 12E DOUGLAS CANDLEWOOD INC	CANDLEWOOD LAKE	ST	573.00AF	04/20/1972	A 12602		
<u>PAPILLION CREEK, LITTLE, TRIB. TO</u> S: 9 T: 16 R: 12E DOUGLAS DOUGLAS COUNTY	PAPILLION CREEK RES. D-4	ST	164.00AF	12/19/1983	A 16257		

SURFACE WATER RIGHTS DATA
CLAIMS, APPLICATIONS, AND APPROPRIATIONS IN DOWNSTREAM ORDER
DIVISION NO. 2F

SOURCE LOCATION APPROPRIATOR	CARRIER	USE	GRANT IN CFS/AF	DATE OF PRIORITY	DOCKET/APP. NUMBER	ANNOA.	FT. NT.
<u>PAPILLION CREEK, LITTLE TRIB. TO</u> S: 11 T: 16 R: 12E DOUGLAS LAKE COVENTRY, INC	LONERGAN LAKE	ST	2018.70AF	04/03/1967	A 11089		
<u>PAPILLION CREEK, LITTLE</u> S: 22 T: 16 R: 12E DOUGLAS DOUGLAS COUNTY	PAPILLION CREEK RES. S-11	ST	3910.00AF	07/24/1973	A 12909		
<u>PAPILLION CREEK, BIG</u> S: 19 T: 14 R: 13E SARPY HELEN VANSEVEREN	PUMP	IR	.18	08/24/1955	A 7985		K
S: 30 T: 14 R: 13E SARPY JEFF SCHAEFFER	PUMP	IR	.78	03/21/1984	A 16284		
<u>PAPILLION CREEK, WEST TRIB. TO</u> S: 21 T: 15 R: 11E DOUGLAS DOUGLAS COUNTY	RESERVOIR	ST	35.20AF	05/11/1970	A 11935		
<u>BOXELDER CREEK TRIB. TO</u> S: 33 T: 15 R: 11E DOUGLAS JOHN A WIEBE	WIEBE RESERVOIR	ST	80.20AF	04/25/1968	A 11399		
<u>BOXELDER CREEK</u> S: 34 T: 15 R: 11E DOUGLAS CORPS OF ENGINEERS	PAPILLION CREEK RES. 18	ST	3472.00AF	03/15/1983	A 16182		
<u>PAPILLION CREEK, WEST</u> S: 1 T: 14 R: 11E DOUGLAS RONALD P JONES	PUMP	IR	.55	05/09/1980	A 15646		
<u>PAPILLION CREEK, SOUTH TRIB. TO</u> S: 23 T: 14 R: 11E SARPY CORPS OF ENGINEERS	PAPILLION CREEK RES. 20	ST	2712.00AF	08/13/1982	A 16141		
<u>HELL CREEK</u> S: 24 T: 15 R: 11E DOUGLAS FATHER FLANAGAN'S BOYS' HOME	BOYS TOWN LAKE	ST	145.00AF	01/07/1988	A 16614		
<u>PAPILLION CREEK, WEST TRIB. TO</u> S: 6 T: 13 R: 13E SARPY SARPY COUNTY	PAPILLION CREEK RES. S-32	ST	53.90AF	12/01/1969	A 11830		
S: 8 T: 13 R: 13E SARPY PAPIO NRD	PAPILLION CREEK RES. S-31	ST	57.10AF	04/18/1973	A 12857		

WATER RIGHTS DATA
CLAIMS, APPLICATIONS, AND APPROPRIATIONS CANCELLED OR DISMISSED FROM JANUARY 1, 1987 TO DECEMBER 31, 1988
DIVISION NO. 1A

SOURCE LOCATION APPROPRIATOR	CARRIER	USE	AMOUNT	DATE CANCELLED	DOCKET/ APP. NUMBER	ANNOA. NT.	FT. NT.
<u>PUMPKINSEED CREEK</u>							
S: 2 T: 19 R: 55W BANNER M MARIE GIFFORD ET AL	AIRDALE RESERVOIR NO. 1	ST	80.00AF	05/16/1988	A 4831		L
<u>AIRDALE RESERVOIR NO. 1</u>							
S: 6 T: 19 R: 54W BANNER							
BUFORD CARTER	PUMPS	SO		05/16/1988	A 4980		L
BUFORD CARTER	PUMPS	SI		05/16/1988	A 4980	A-698R	L
BUFORD CARTER	PUMPS	SI		05/16/1988	A 4980	A-699R	L
BUFORD CARTER	PUMPS	SI		05/16/1988	A 4980	A-1133R	L
BUFORD CARTER	PUMPS	SI		05/16/1988	A 4980	A-1380R	L
<u>BLUE CREEK</u>							
S: 33 T: 17 R: 42W GARDEN BLUE CREEK IRRIGATION DISTRICT	BLUE CREEK CANAL	IR	152.88	06/21/1988	D 785		K
<u>PLATTE RIVER</u>							
S: 8 T: 13 R: 29W LINCOLN THIRTY MILE CANAL COMPANY	TRI-COUNTY CANAL	IR		06/03/1988	A 2077 R	P-363	PL
<u>SUTHERLAND RESERVOIR</u>							
S: 8 T: 13 R: 29W LINCOLN NEBRASKA PUBLIC POWER DISTRICT	TRI-COUNTY CANAL	SI		06/03/1988	A 2726 R	A-2077R	PL
NEBRASKA PUBLIC POWER DISTRICT	TRI-COUNTY CANAL	SO		06/03/1988	A 2726 R	P-364	PL
<u>PLATTE RIVER</u>							
S: 8 T: 13 R: 29W LINCOLN CENTRAL NEBR PUBLIC POWER & IRRIG DISTRICT	TRI-COUNTY CANAL	IU	108.80	03/15/1988	A 10280	U-2	K
S: 19 T: 12 R: 26W LINCOLN NEBRASKA PUBLIC POWER DISTRICT	GOTHENBURG CANAL	IU	185.88	10/02/1987	D 645A	U-4	K
NEBRASKA PUBLIC POWER DISTRICT	GOTHENBURG CANAL	IU	1.43	10/02/1987	D 645B	U-4	K
NEBRASKA PUBLIC POWER DISTRICT	GOTHENBURG CANAL	IU	33.33	10/02/1987	A 3716	U-4	K
<u>SUTHERLAND RESERVOIR</u>							
S: 19 T: 12 R: 26W LINCOLN NEBRASKA PUBLIC POWER DISTRICT	GOTHENBURG CANAL	UI		10/02/1987	A 3717	A-3716,U4	K
<u>PLATTE RIVER</u>							
S: 19 T: 12 R: 26W LINCOLN NEBRASKA PUBLIC POWER DISTRICT	GOTHENBURG CANAL	IU	8.34	10/02/1987	A 11798	U-4	K
<u>SUTHERLAND RESERVOIR</u>							
S: 19 T: 12 R: 26W LINCOLN NEBRASKA PUBLIC POWER DISTRICT	GOTHENBURG CANAL	UI		10/02/1987	A 11799	A11798,U4	K
<u>PLATTE RIVER</u>							
S: 30 T: 12 R: 26W LINCOLN SIX MILE DITCH COMPANY	THIRTY MILE CANAL	IR		06/03/1988	D 680 R	P-435	K
THIRTY MILE CANAL COMPANY	THIRTY MILE CANAL	IR		06/03/1988	A 1853		K
THIRTY MILE CANAL COMPANY	THIRTY MILE CANAL	IR	24.17	06/03/1988	A 1976		K
THIRTY MILE CANAL COMPANY	THIRTY MILE CANAL	IR	4.57	06/03/1988	A 2077		L
<u>SUTHERLAND RESERVOIR</u>							
S: 30 T: 12 R: 26W LINCOLN NEBRASKA PUBLIC POWER DISTRICT	THIRTY MILE CANAL	UI		06/03/1988	A 2726	A-1853,U8	K

WATER RIGHTS DATA
CLAIMS, APPLICATIONS, AND APPROPRIATIONS CANCELLED OR DISMISSED FROM JANUARY 1, 1987 TO DECEMBER 31, 1988
DIVISION NO. 1A

SOURCE LOCATION APPROPRIATOR	CARRIER	USE	AMOUNT	DATE CANCELLED	DOCKET/APP NUMBER	ANNOA.	FT. NT.
SUTHERLAND RESERVOIR							
S: 30 T: 12 R: 26W LINCOLN							
NEBRASKA PUBLIC POWER DISTRICT	THIRTY MILE CANAL	SI		10/27/1987 A	2726	A-1870	L
NEBRASKA PUBLIC POWER DISTRICT	THIRTY MILE CANAL	UI		06/03/1988 A	2726	A-1976,U8	K
NEBRASKA PUBLIC POWER DISTRICT	THIRTY MILE CANAL	SI		06/03/1988 A	2726	A-2077	L
NEBRASKA PUBLIC POWER DISTRICT	THIRTY MILE CANAL	SO		06/03/1988 A	2726		L
PLATTE RIVER							
S: 30 T: 12 R: 26W LINCOLN							
THIRTY MILE CANAL COMPANY	THIRTY MILE CANAL	IR	1.26	06/03/1988 A	16332		L
S: 11 T: 11 R: 26W LINCOLN							
SIX MILE DITCH COMPANY	SIX MILE CANAL	IU	14.88	12/18/1987 D	680	U-9	K
SUTHERLAND RESERVOIR							
S: 11 T: 11 R: 26W LINCOLN							
NEBRASKA PUBLIC POWER DISTRICT	SIX MILE CANAL	UI		12/18/1987 A	2726	D-680,U-9	K
PLATTE RIVER							
S: 15 T: 11 R: 25W DAWSON							
COZAD DITCH COMPANY	COZAD CANAL	IR	377.38	10/02/1987 D	626		K
SUTHERLAND RESERVOIR							
S: 15 T: 11 R: 25W DAWSON							
NEBRASKA PUBLIC POWER DISTRICT	COZAD CANAL	UI		10/02/1987 A	2726	D-626,U7	K
NEBRASKA PUBLIC POWER DISTRICT	COZAD CANAL	OU		10/02/1987 A	2726	U-7	K
PLATTE RIVER							
S: 9 T: 10 R: 24W DAWSON							
SOUTH SIDE IRRIGATION COMPANY	ORCHARD-ALFALFA CANAL	IR	53.34	10/23/1987 D	627		K
OTTO J GRUBER	ORCHARD-ALFALFA CANAL	IR	.75	10/23/1987 A	1870		L
SUTHERLAND RESERVOIR							
S: 9 T: 10 R: 24W DAWSON							
NEBRASKA PUBLIC POWER DISTRICT	ORCHARD-ALFALFA CANAL	UI		10/23/1987 A	2726	D-627,U10	K
PLATTE RIVER							
S: 18 T: 10 R: 23W DAWSON							
NEBRASKA PUBLIC POWER DISTRICT	DAWSON COUNTY CANAL	IR	112.71	05/26/1988 D	621		K
NEBRASKA PUBLIC POWER DISTRICT	DAWSON COUNTY CANAL	IR	762.17	05/26/1988 D	622		K
NEBRASKA PUBLIC POWER DISTRICT	DAWSON COUNTY CANAL	IR	17.14	05/26/1988 D	624	P-	K
NEBRASKA PUBLIC POWER DISTRICT	DAWSON COUNTY CANAL	IR	62.82	05/26/1988 A	2039		K
NEBRASKA PUBLIC POWER DISTRICT	DAWSON COUNTY CANAL	IR	266.55	05/26/1988 A	2110		K
NEBRASKA PUBLIC POWER DISTRICT	DAWSON COUNTY CANAL	IR	13.42	05/26/1988 A	2145		K
NEBRASKA PUBLIC POWER DISTRICT	DAWSON COUNTY CANAL	IR	9.79	05/26/1988 A	2262		K
SUTHERLAND RESERVOIR							
S: 18 T: 10 R: 23W DAWSON							
NEBRASKA PUBLIC POWER DISTRICT	DAWSON COUNTY CANAL	UI		05/26/1988 A	2726	D-621	L
NEBRASKA PUBLIC POWER DISTRICT	DAWSON COUNTY CANAL	UI		05/26/1988 A	2726	D-622	K
NEBRASKA PUBLIC POWER DISTRICT	DAWSON COUNTY CANAL	UI		05/26/1988 A	2726	D-624	K
NEBRASKA PUBLIC POWER DISTRICT	DAWSON COUNTY CANAL	UI		05/26/1988 A	2726	A-2039	K
NEBRASKA PUBLIC POWER DISTRICT	DAWSON COUNTY CANAL	UI		05/26/1988 A	2726	A-2110	K

WATER RIGHTS DATA
CLAIMS, APPLICATIONS, AND APPROPRIATIONS CANCELLED OR DISMISSED FROM JANUARY 1, 1987 TO DECEMBER 31, 1988
DIVISION NO. 1A

SOURCE LOCATION APPROPRIATOR	CARRIER	USE	AMOUNT	DATE CANCELLED	DOCKET/ APP. NUMBER	ANNOA.	FT. NT.
<u>SUTHERLAND RESERVOIR</u>							
S: 18 T: 10 R: 23W DAWSON							
NEBRASKA PUBLIC POWER DISTRICT	DAWSON COUNTY CANAL	UI		05/26/1988	A 2726	A-2145	K
NEBRASKA PUBLIC POWER DISTRICT	DAWSON COUNTY CANAL	UI		05/26/1988	A 2726	A-2262	K
NEBRASKA PUBLIC POWER DISTRICT	DAWSON COUNTY CANAL	UI		05/26/1988	A 2726 R	A-15507	K
NEBRASKA PUBLIC POWER DISTRICT	DAWSON COUNTY CANAL	OU		05/26/1988	A 2726		K
<u>PLATTE RIVER</u>							
S: 18 T: 10 R: 23W DAWSON							
NEBRASKA PUBLIC POWER DISTRICT	DAWSON COUNTY CANAL	IR	.45	05/26/1988	A 15507		#K
<u>PLATTE RIVER TRIB. TO</u>							
S: 9 T: 9 R: 23W DAWSON							
JOHN W & MARY W MACKIE, JR	PUMP	IR	4.19	11/30/1987	A 14995		L
S: 12 T: 9 R: 23W DAWSON							
NORMAN C THOMAS TRUSTEE	PUMP	IR	1.53	01/15/1987	A 16269		K
<u>DAWSON COUNTY DRAIN DIST. NO 1</u>							
S: 1 T: 9 R: 22W DAWSON							
J E MURRAY	PUMP	IR	1.23	05/26/1988	D 621	P-201	IL
S: 10 T: 9 R: 21W DAWSON							
LARRY & SHERRY WARNER	PUMP	IR	4.35	05/26/1988	A 2129	D-624	I#K
S: 11 T: 9 R: 21W DAWSON							
ALMA H SMITH	PUMP	IR	1.41	05/26/1988	A 2145	P-197	I#L
<u>STREVER CREEK</u>							
S: 27 T: 9 R: 20W DAWSON							
WILLIAM G WENGLER	PUMP	IR	.24	05/26/1988	A 2101	A-2039	IK
<u>BUFFALO CREEK</u>							
S: 21 T: 10 R: 21W DAWSON							
BILL KLOEPPING	PUMP	IR	.40	05/26/1988	A 1648	D-622	IK
S: 33 T: 10 R: 20W DAWSON							
ARBOR HODGSON ET AL	PUMP	IR	1.61	05/26/1988	A 1868	D-622	IK
S: 2 T: 9 R: 20W DAWSON							
GEORGE PFISTER	PUMP	IR	1.10	04/17/1987	A 16074		K
<u>PLATTE RIVER</u>							
S: 3 T: 8 R: 18W BUFFALO							
NEBRASKA PUBLIC POWER DISTRICT	KEARNEY CANAL	IU		11/02/1987	D 1023	U-6	K
S: 11 T: 8 R: 16W BUFFALO							
WALLACE D WALTERS	KEARNEY CANAL	IU	1.99	11/02/1987	A 1744	D-1023,U6	IK
	PUMP-KEARNEY TAIL RACE						
S: 3 T: 8 R: 18W BUFFALO							
NEBRASKA PUBLIC POWER DISTRICT	KEARNEY POWER PLANT	DR	266.00	11/02/1987	A 1577	D-1023,U6	K
NEBRASKA PUBLIC POWER DISTRICT	KEARNEY CANAL	IU	4.22	11/02/1987	A 2104 R	P398,P405	K
<u>SUTHERLAND RESERVOIR</u>							
S: 3 T: 8 R: 18W BUFFALO							
NEBRASKA PUBLIC POWER DISTRICT	KEARNEY CANAL	UI		11/02/1987	A 2726 R	A2104P426	K
NEBRASKA PUBLIC POWER DISTRICT	KEARNEY CANAL	SI		11/02/1987	A 2726 R	P-427	L

WATER RIGHTS DATA
CLAIMS, APPLICATIONS, AND APPROPRIATIONS CANCELLED OR DISMISSED FROM JANUARY 1, 1987 TO DECEMBER 31, 1988
DIVISION NO. 1A

SOURCE LOCATION APPROPRIATOR	CARRIER	USE	AMOUNT	DATE CANCELLED	DOCKET/ APP. NUMBER	ANNOA.	FT. NT.
<u>SUTHERLAND RESERVOIR</u>							
S: 3 T: 8 R: 18W BUFFALO NEBRASKA PUBLIC POWER DISTRICT	KEARNEY CANAL	UI		11/02/1987	A 2726	D-1023,U6	K
NEBRASKA PUBLIC POWER DISTRICT	KEARNEY CANAL	UI		11/02/1987	A 2726	A-8399,U6	K
NEBRASKA PUBLIC POWER DISTRICT	KEARNEY CANAL	OU		11/02/1987	A 2726	U-6	K
<u>PLATTE RIVER</u>							
S: 3 T: 8 R: 18W BUFFALO NEBRASKA PUBLIC POWER DISTRICT	KEARNEY CANAL	IU	3.36	11/02/1987	A 8399	U-6	K
<u>SUTHERLAND RESERVOIR</u>							
S: 3 T: 8 R: 18W BUFFALO NEBRASKA PUBLIC POWER DISTRICT	KEARNEY CANAL	UI		11/02/1987	A 8400	A-8399,U6	K
<u>PLATTE RIVER</u>							
S: 3 T: 8 R: 18W BUFFALO NEBRASKA PUBLIC POWER DISTRICT	KEARNEY CANAL	IU	10.68	11/02/1987	A 9844	U-6	K
<u>SUTHERLAND RESERVOIR</u>							
S: 3 T: 8 R: 18W BUFFALO NEBRASKA PUBLIC POWER DISTRICT	KEARNEY CANAL	UI		11/02/1987	A 9845	A-9844,U6	K
<u>PLATTE RIVER</u>							
S: 3 T: 8 R: 18W BUFFALO NEBRASKA PUBLIC POWER DISTRICT	KEARNEY CANAL	IR	4.57	11/02/1987	A 10168		L
<u>SUTHERLAND RESERVOIR</u>							
S: 3 T: 8 R: 18W BUFFALO NEBRASKA PUBLIC POWER DISTRICT	KEARNEY CANAL	SI		11/02/1987	A 10169	A-10168	L
<u>PLATTE RIVER</u>							
S: 3 T: 8 R: 18W BUFFALO NEBRASKA PUBLIC POWER DISTRICT	KEARNEY CANAL	IU	7.94	11/02/1987	A 10871	U-6	K
<u>SUTHERLAND RESERVOIR</u>							
S: 3 T: 8 R: 18W BUFFALO NEBRASKA PUBLIC POWER DISTRICT	KEARNEY CANAL	UI		11/02/1987	A 10872	A10871,U6	K
<u>PLATTE RIVER</u>							
S: 3 T: 8 R: 18W BUFFALO NEBRASKA PUBLIC POWER DISTRICT	KEARNEY CANAL	IU	4.43	11/02/1987	A 14859	U-6	K
<u>SUTHERLAND RESERVOIR</u>							
S: 3 T: 8 R: 18W BUFFALO NEBRASKA PUBLIC POWER DISTRICT	KEARNEY CANAL	UI		11/02/1987	A 15491	A14859,U6	K
<u>PLATTE RIVER</u>							
S: 3 T: 8 R: 18W BUFFALO NEBRASKA PUBLIC POWER DISTRICT	KEARNEY CANAL- PONDEROSA RESERVOIR	ST	2.00AF	03/15/1988	A 16585		J
NEBRASKA PUBLIC POWER DISTRICT	KEARNEY CANAL	FW		03/15/1988	A 16586		J
<u>PLUM CREEK RESERVOIR</u>							
S: 3 T: 8 R: 18W BUFFALO TWIN VALLEY CONSERVATION ASSN, INC	KEARNEY CANAL	GW		10/03/1988	A 16713		J

WATER RIGHTS DATA
 CLAIMS, APPLICATIONS, AND APPROPRIATIONS CANCELLED OR DISMISSED FROM JANUARY 1, 1987 TO DECEMBER 31, 1988
 DIVISION NO. 1A

SOURCE LOCATION APPROPRIATOR	CARRIER	USE	AMOUNT	DATE CANCELLED	DOCKET/ APP. NUMBER	ANNOA.	FT. NT.
<u>PLATTE RIVER</u>							
S: 24 T: 9 R: 12W HALL CENTRAL PLATTE NRD	PUMP	GW	2.00	12/15/1988	A 16491		L
S: 31 T: 12 R: 7W HAMILTON UPPER BIG BLUE NRD	CHAPMAN PUMP STATION BRADSHAW RESERVOIR	ST		06/03/1988	A 16029		JW
UPPER BIG BLUE NRD	CHAPMAN PUMP STATION HAMPTON RESERVOIR	ST		06/03/1988	A 16034		JW
<u>SILVER CREEK TRIB. TO</u>							
S: 33 T: 14 R: 6W MERRICK ELSMER KUSKIE	PUMP	IR	.93	02/16/1988	A 14959		L
<u>PRAIRIE CREEK</u>							
S: 28 T: 16 R: 3W MERRICK LORRAINE T VANWINKLE	PUMP	IR	.21	10/17/1988	A 4777		K
<u>GERING DRAIN TRIB. TO</u>							
S: 36 T: 21 R: 56W SCOTTS BLUFF SANDHILLS CONSTRUCTION CO. INC	PUMP	MF		05/16/1988	A 16554		J

WATER RIGHTS DATA
 CLAIMS, APPLICATIONS, AND APPROPRIATIONS CANCELLED OR DISMISSED FROM JANUARY 1, 1987 TO DECEMBER 31, 1988
 DIVISION NO. 1B

SOURCE LOCATION APPROPRIATOR	CARRIER	USE	AMOUNT	DATE CANCELLED	DOCKET/ APP. NUMBER	ANNOA.	FT. NT.
<u>FRENCHMAN RIVER</u>							
S: 31 T: 5 R: 33W HAYES							
FRENCHMAN VALLEY IRRIGATION DISTRICT	CULBERTSON CANAL	IR	84.14	07/22/1987 D	24	D-30	K
H & R W IRRIGATION DISTRICT	CULBERTSON CANAL	IR	9.84	07/22/1987 A	6214		K
<u>ENDERS, STRUNK, HARLAN COUNTY AND SWANSON RESERVOIRS</u>							
S: 31 T: 5 R: 33W HAYES							
BUREAU OF RECLAMATION	CULBERTSON CANAL	SI		07/22/1987 A	6225H	A-6214	K
<u>ENDERS, STRUNK, HARLAN COUNTY, SWANSON AND HUGH BUTLER LAKE RESERVOIRS</u>							
S: 31 T: 5 R: 33W HAYES							
BUREAU OF RECLAMATION	CULBERTSON CANAL	SI		07/22/1987 A	9782	D 24-30	K
BUREAU OF RECLAMATION	CULBERTSON CANAL	SO		07/22/1987 A	9782		K
<u>FRENCHMAN RIVER</u>							
S: 31 T: 5 R: 33W HAYES							
H & R W IRRIGATION DISTRICT	CULBERTSON CANAL	IR	.13	07/22/1987 A	13016		K
<u>ENDERS, STRUNK, HARLAN COUNTY, SWANSON AND HUGH BUTLER LAKE RESERVOIRS</u>							
S: 31 T: 5 R: 33W HAYES							
BUREAU OF RECLAMATION	CULBERTSON CANAL	SI		07/22/1987 A	15839	A-13016	K
<u>RED WILLOW CREEK</u>							
S: 14 T: 9 R: 33W LINCOLN							
JACK WENDELL	WENDELL FISH HATCHERY	ST	.50AF	09/20/1988 A	16657		J
JACK WENDELL	WENDELL FISH HATCHERY	FC	11.14	09/20/1988 A	16658		J
S: 25 T: 4 R: 29W RED WILLOW							
FRENCHMAN-CAMBRIDGE IRRIGATION DISTRICT	RED WILLOW CANAL	IR	15.35	02/16/1988 A	3869CR	P-369	K
<u>ENDERS, STRUNK, HARLAN COUNTY, SWANSON AND HUGH BUTLER LAKE RESERVOIRS</u>							
S: 25 T: 4 R: 29W RED WILLOW							
BUREAU OF RECLAMATION	RED WILLOW CANAL	SI		02/16/1988 A	6225J	A-3869CR	K
<u>RED WILLOW CREEK</u>							
S: 25 T: 4 R: 29W RED WILLOW							
FRENCHMAN-CAMBRIDGE IRRIGATION DISTRICT	RED WILLOW CANAL	IR	.04	02/16/1988 A	13230		K
<u>ENDERS, STRUNK, HARLAN COUNTY, SWANSON AND HUGH BUTLER LAKE RESERVOIRS</u>							
S: 25 T: 4 R: 29W RED WILLOW							
BUREAU OF RECLAMATION	RED WILLOW CANAL	SI		02/16/1988 A	14156	A-13230	K
<u>REPUBLICAN RIVER</u>							
S: 20 T: 4 R: 24W FURNAS							
ADAMS CONSTRUCTION COMPANY	PUMP	IR	.63	02/16/1988 A	16316		K
<u>COTTONWOOD CREEK, BIG</u>							
S: 25 T: 2 R: 16W FRANKLIN							
DUANE E DONOVAN	OLD MILL DITCH	IR	1.79	01/15/1988 A	16256		L
<u>REPUBLICAN RIVER</u>							
S: 8 T: 1 R: 15W FRANKLIN							
ROBERT A SHILLING	PUMP	IR	.36	06/20/1988 A	16640		J

DEPARTMENT OF WATER RESOURCES

WATER RIGHTS DATA
 CLAIMS, APPLICATIONS, AND APPROPRIATIONS CANCELLED OR DISMISSED FROM JANUARY 1, 1987 TO DECEMBER 31, 1988
 DIVISION NO. 1C

SOURCE LOCATION APPROPRIATOR	CARRIER	USE	AMOUNT	DATE CANCELLED	DOCKET/ APP. NUMBER	ANNOA.	FT. NT.
<u>LIBERTY CREEK</u> S: 22 T: 4 R: 8W NUCKOLLS WILLIAM J KASSEBAUM	PUMP	IR	1.81	12/15/1988	A 16358		L
<u>SKALKA RESERVOIR</u> S: 21 T: 5 R: 7W CHEYENNE JOSEPH R SKALKA	PUMP	SO		05/16/1988	A 16366		K
<u>SPRING CREEK TRIB TO</u> S: 12 T: 2 R: 4W THAYER EDWARD WIEDEL	ED WIEDEL RESERVOIR	ST	11.80AF	07/18/1988	A 16523		L
<u>SANDY CREEK, BIG TRIB TO</u> S: 27 T: 5 R: 6W CLAY DELBERT & HELEN JOHNSON & SONS	PUMP	IR	.65	05/16/1988	A 16396		L
<u>SANDY CREEK, DRY TRIB TO</u> S: 14 T: 5 R: 2W FILLMORE ROBERT WULF	PUMP	IR	.38	12/15/1988	A 16445		L
<u>BUCKLEY CREEK TRIB TO</u> S: 30 T: 2 R: 1E JEFFERSON LITTLE BLUE NRD	PUMP	SO		05/16/1988	A 16393		K

WATER RIGHTS DATA
 CLAIMS, APPLICATIONS, AND APPROPRIATIONS CANCELLED OR DISMISSED FROM JANUARY 1, 1987 TO DECEMBER 31, 1988
 DIVISION NO. 1D

SOURCE LOCATION APPROPRIATOR	CARRIER	USE	AMOUNT	DATE CANCELLED	DOCKET/ APP. NUMBER	ANNOA.	FT. NT.
<u>BLUE RIVER, BIG</u> S: 18 T: 12 R: 5W HAMILTON ROGER PETERSON	PUMP	IR	.58	05/16/1988	A 16350		K
S: 8 T: 13 R: 1E BUTLER UPPER BIG BLUE NRD	SURPRISE RESERVOIR	SS		06/03/1988	A 16037	A-16036	J
<u>LINCOLN CREEK</u> S: 15 T: 11 R: 4W YORK UPPER BIG BLUE NRD	BRADSHAW RESERVOIR	SS		06/03/1988	A 16030	A-16029	J
<u>PLUM CREEK</u> S: 26 T: 13 R: 3E BUTLER LEONARD HOTOVY	PUMP	IR		03/15/1988	A 16581		L
<u>RESERVOIR 22-0-4</u> S: 22 T: 9 R: 4W YORK UPPER BIG BLUE NRD	PUMP	SO		05/16/1988	A 16318		K
<u>BLUE RIVER, BIG, WEST FORK</u> S: 18 T: 9 R: 2W YORK ALAN L GALAWAY	PUMP	IR	.81	03/15/1988	A 2368		K
YORK STATE BANK & TRUST COMPANY	PUMP	IR	.09	03/15/1988	A 2048		L
<u>BEAVER CREEK</u> S: 2 T: 10 R: 5W HAMILTON UPPER BIG BLUE NRD	HAMPTON RESERVOIR	SS		06/03/1988	A 16035	A-16034	J
S: 3 T: 9 R: 1E SEWARD UPPER BIG BLUE NRD	BEAVER CROSSING RESERVOIR	SS		06/03/1988	A 16040	A-16038	J
<u>BLUE RIVER, BIG, TRIB. TO</u> S: 32 T: 9 R: 3E SEWARD JOHN J SWIGERD	PUMP	DO	.03	09/20/1988	A 16675		J
<u>SWAN CREEK, SOUTH FORK, TRIB. TO</u> S: 9 T: 4 R: 2E JEFFERSON LOWER BIG BLUE NRD	SWAN CREEK RESERVOIR 4-2	ST	42.90AF	12/15/1988	A 16516		L
<u>BEAR CREEK</u> S: 24 T: 4 R: 6E GAGE CEPEX MIDWEST	PUMP	MF		04/17/1987	A 16528		J
<u>BLUE RIVER, BIG</u> S: 13 T: 1 R: 7E GAGE NORRIS PUBLIC POWER DISTRICT	BARNESTON PLANT	DG		01/15/1987	A 1788	A-1262	L

DEPARTMENT OF WATER RESOURCES

WATER RIGHTS DATA
 CLAIMS, APPLICATIONS, AND APPROPRIATIONS CANCELLED OR DISMISSED FROM JANUARY 1, 1987 TO DECEMBER 31, 1988
 DIVISION NO. 1E

SOURCE LOCATION APPROPRIATOR	CARRIER	USE	AMOUNT	DATE CANCELLED	DOCKET/ APP. NUMBER	ANNOA.	FT. NT.
<u>LODGEPOLE CREEK</u>							
S: 1 T: 14 R: 58W KIMBALL FILSINGER EXCAVATING CO INC	PUMP	MF	.45	07/15/1987	A 16539		J
S: 25 T: 15 R: 56W KIMBALL STAN PEARSON CONSTRUCTION	PUMP	MF		05/14/1987	A 16551		J
<u>LODGEPOLE CREEK, TRIB. TO</u>							
S: 22 T: 15 R: 56W KIMBALL C M FIFIELD	FIFIELD CANAL	IR	.57	05/16/1988	A 1091		L
<u>LODGEPOLE CREEK</u>							
S: 29 T: 15 R: 55W KIMBALL WALTER RODMAN TRUST	OWASCO CANAL	IR	.80	05/16/1988	D 351 R	P-NONE	L
S: 22 T: 15 R: 55W KIMBALL WALTER RODMAN TRUST	BENNETT RESERVOIR	ST	700.00AF	05/16/1988	A 657		L
WALTER RODMAN TRUST	BENNETT RESERVOIR	SS	262.00AF	05/16/1988	A 1974	A-657	LA
WALTER RODMAN TRUST	BENNETT CANAL	IR	1.00	05/16/1988	A 691		K
<u>BENNETT RESERVOIR</u>							
S: 22 T: 15 R: 55W KIMBALL WALTER RODMAN TRUST	BENNETT CANAL	SI		05/16/1988	A 691	A-691	L
RICHARD J SCOTT	BENNETT CANAL	SO		05/16/1988	A 1975		L
<u>LODGEPOLE CREEK</u>							
S: 23 T: 15 R: 55W KIMBALL RICHARD J SCOTT	MCINTOSH CANAL	IR	.98	05/16/1988	D 351 R	P-166	K
RICHARD J SCOTT	MCINTOSH CANAL	IR	1.75	05/16/1988	A 734		L
S: 10 T: 14 R: 52W CHEYENNE HOPPY'S WATER SERVICE	PUMP	MF		03/21/1988	A 16619		J
S: 26 T: 13 R: 45W DEUEL DERRY FARMS, INC	DERRYS RESERVOIR	ST	3.00AF	09/15/1987	A 15932		L
<u>DERRYS RESERVOIR</u>							
S: 26 T: 13 R: 45W DEUEL DERRY FARMS, INC	PUMP	SO		09/15/1987	A 15933		L

WATER RIGHTS DATA
 CLAIMS, APPLICATIONS, AND APPROPRIATIONS CANCELLED OR DISMISSED FROM JANUARY 1, 1987 TO DECEMBER 31, 1988
 DIVISION NO. 1F

SOURCE LOCATION APPROPRIATOR	CARRIER	USE	AMOUNT	DATE CANCELLED	DOCKET/ APP. NUMBER	ANNOA.	FT. NT.
<u>MISSOURI RIVER</u> S: 20 T: 12 R: 14E CASS NATURAL GAS PIPELINE COMPANY OF AMERICA	PUMP	MF		11/16/1987	A 16575		J
<u>HOOPER CREEK</u> S: 29 T: 9 R: 10E OTOE CONSTRUCTORS, INC	PUMP	MF		01/15/1988	A 16573		J
<u>OWL CREEK</u> S: 1 T: 8 R: 10E OTOE CONSTRUCTORS, INC	PUMP	MF		01/15/1988	A 16572		J
<u>BIG NEMAHA RESERVOIR 15-F</u> S: 27 T: 7 R: 6E LANCASTER NEMAHA NRD	PUMP	SO		12/15/1988	A 16484		L
<u>WHISKEY RUN</u> S: 21 T: 3 R: 14E RICHARDSON CONSTRUCTORS, INC	PUMP	MF		08/17/1987	A 16518		J

DEPARTMENT OF WATER RESOURCES

WATER RIGHTS DATA
 CLAIMS, APPLICATIONS, AND APPROPRIATIONS CANCELLED OR DISMISSED FROM JANUARY 1, 1987 TO DECEMBER 31, 1988
 DIVISION NO. 2A

SOURCE LOCATION APPROPRIATOR	CARRIER	USE	AMOUNT	DATE CANCELLED	DOCKET/ APP. NUMBER	ANNOA.	FT. NT.
<u>LOUP RIVER, MIDDLE</u>							
S: 11 T: 23 R: 29W THOMAS FRANK WARREN	PUMP	IR	.36	02/16/1988	A 16348		K
S: 35 T: 18 R: 17W CUSTER MIDDLE LOUP PUBLIC POWER & IRRIGATION DISTRICT	CANAL NO. 4	IR	32.10	06/21/1988	A 3979DR	P-371	K
MIDDLE LOUP PUBLIC POWER & IRRIGATION DISTRICT	CANAL NO. 4	US	.14	06/21/1988	A 3979DR	U-1	K
LOUP BASIN RECLAMATION DISTRICT	FARWELL MAIN CANAL	IR	1.36	02/16/1988	A 16399		K
<u>SHERMAN RESERVOIR</u>							
S: 1 T: 15 R: 14W SHERMAN LOUP BASIN RECLAMATION DISTRICT	FARWELL MAIN CANAL	SI		02/16/1988	A 16400	A-16399	K
<u>TURKEY CREEK</u>							
S: 36 T: 14 R: 11W HOWARD LOUP BASIN RECLAMATION DISTRICT	PUMP	IR	.27	11/21/1988	A 15660		K
<u>LOUP RIVER, NORTH</u>							
S: 1 T: 18 R: 13W VALLEY HOOKER BROTHERS, INC	PUMP	MF		12/15/1988	A 16597		J
S: 35 T: 17 R: 12W GREELEY SHURIGAR DIRT CONTRACTING	PUMP	MF		01/15/1987	A 16473		J
<u>LOUP RIVER</u>							
S: 21 T: 16 R: 6W NANCE ROY W BABB	PUMP	IR		06/20/1988	A 11569		J
S: 6 T: 16 R: 4W NANCE NICHOLAS VERGOTTI	COLUMBUS-GENOA CANAL	IR	1.09	11/21/1988	A 16490		L

WATER RIGHTS DATA
 CLAIMS, APPLICATIONS, AND APPROPRIATIONS CANCELLED OR DISMISSED FROM JANUARY 1, 1987 TO DECEMBER 31, 1988
 DIVISION NO. 2B

SOURCE LOCATION APPROPRIATOR	CARRIER	USE	AMOUNT	DATE CANCELLED	DOCKET/ .APP. NUMBER	ANNOA.	FT. NT.
<u>FLKHORN RIVER, NORTH FORK</u> S: 36 T: 26 R: 2W PIERCE DALE & DARLENE PRICE	PUMP	IR	.03	02/16/1988	A 16375		L
<u>FLKHORN RIVER</u> S: 6 T: 23 R: 1E STANTON VERNON W. & GLADYS WOLFF	PUMP	IR	.35	12/15/1988	A 2767		K
<u>FLKHORN RIVER, TRIB. TO</u> S: 15 T: 23 R: 1E STANTON RON STANLEY	STANLEY RESERVOIR	ST	29.20AF	12/20/1988	A 16590		L
S: 35 T: 21 R: 6E CUMING JERRY REIMERS	PUMP	IR	1.06	02/16/1988	A 16330		K
<u>LOGAN CREEK</u> S: 11 T: 19 R: 8E DODGE J L HEALY CONSTRUCTION	PUMP	MF		08/15/1988	A 16589		J
<u>WITTSTRUCK CREEK</u> S: 22 T: 8 R: 6E LANCASTER RON OELLING	PUMP	IR	2.36	09/20/1988	A 16618		L
<u>CARDWELL BRANCH</u> S: 23 T: 9 R: 6E LANCASTER CONSTRUCTORS, INC	PUMP	MF		01/15/1988	A 16561		J
<u>HAINES BRANCH</u> S: 34 T: 9 R: 6E LANCASTER CONSTRUCTORS, INC	PUMP	MF		01/15/1988	A 16560		J
<u>SALT CREEK</u> S: 34 T: 9 R: 6E LANCASTER CONSTRUCTORS, INC	PUMP	MF		01/15/1988	A 16562		J
<u>HAINES BRANCH</u> S: 34 T: 10 R: 6E LANCASTER COMMERCIAL CONTRACTORS EQUIPMENT INC	PUMP	MF		07/15/1987	A 16487		J
<u>SALT CREEK, LITTLE</u> S: 11 T: 11 R: 6E LANCASTER ROGER PIEPER	PUMP	FW	.13	11/21/1988	A 16706		J
<u>FOUR MILE CREEK</u> S: 3 T: 11 R: 13E GASS NATURAL GAS PIPELINE COMPANY OF AMERICA	PUMP	MF		11/16/1987	A 16576		J

DEPARTMENT OF WATER RESOURCES

WATER RIGHTS DATA
CLAIMS, APPLICATIONS, AND APPROPRIATIONS CANCELLED OR DISMISSED FROM JANUARY 1, 1987 TO DECEMBER 31, 1988
DIVISION NO. 2C

SOURCE LOCATION APPROPRIATOR	CARRIER	USE	AMOUNT	DATE CANCELLED	DOCKET/ APP. NUMBER	ANNOA.	FT. NT.
NIOBRARA RIVER S: 6 T: 28 R: 55W SIOUX UNIVERSAL ENGINEERING, INC	PUMP	MF		07/18/1988	A 16634		J
S: 36 T: 29 R: 51W DAMES FERRET EXPLORATION CO OF NEBRASKA, INC	PUMP	MF		10/15/1987	A 16526		J
PINE CREEK S: 30 T: 29 R: 43W SHERIDAN BEGUIN RANCH CO., INC.	PINE CREEK FISH FARM	FC	15.00	01/15/1988	A 16470		L
NIOBRARA RIVER S: 10 T: 33 R: 36W CHERRY SIMMONS IRRIGATION, INC	PUMP	IR	10.05	04/15/1988	A 11843		K
S: 2 T: 33 R: 35W CHERRY HEATH CATTLE COMPANY	PUMPS	IR	.08	04/15/1988	A 10070		K
S: 31 T: 33 R: 31W CHERRY HOCKENBARY RANCH COMPANY	PUMP	IR	.96	03/15/1988	A 11815		K
S: 35 T: 33 R: 31W CHERRY JACK JOSEPH	PUMP	IR	1.71	03/15/1988	A 11814		L
RICHARD W TETHEROW	PUMP	IR	2.40	03/15/1988	A 15267		L
S: 1 T: 32 R: 31W CHERRY GEORGE DRINKWALTER ET AL	PUMP	IR	5.92	03/15/1988	A 12615		#L
SNAKE RIVER S: 29 T: 31 R: 30W CHERRY AINSWORTH IRRIGATION DISTRICT	AINSWORTH CANAL	IR	3.50	09/20/1988	A 5218	T26,65,70	K
MERRITT RESERVOIR S: 29 T: 31 R: 30W CHERRY BUREAU OF RECLAMATION	AINSWORTH CANAL	SI		09/20/1988	A 10620	A-5218	K
SNAKE RIVER S: 29 T: 31 R: 30W CHERRY AINSWORTH IRRIGATION DISTRICT	MERRITT HYDRO PLANT	PR	200.00	11/16/1987	A 16187		L
DIAMOND BAR DRAINAGE DITCH S: 10 T: 31 R: 34W CHERRY F COOPER & HELEN FORD	PUMP	IR	.51	03/15/1988	A 13044		K
S: 8 T: 31 R: 33W CHERRY ELVIN ADAMSON	PUMP	IR	10.48	03/15/1988	A 10268		L
STEER CREEK TRIB. TO S: 7 T: 31 R: 32W CHERRY ALICE BURGE	PUMP	IR	3.06	03/15/1988	A 11984		L
SNAKE RIVER S: 27 T: 32 R: 30W CHERRY FLYING DIAMOND LAND & CATTLE CO., INC.	PUMP	IR	17.14	03/15/1988	A 15430		L
S: 11 T: 32 R: 30W CHERRY BUSH LAND & CATTLE COMPANY	PUMP	IR	4.35	05/16/1988	A 15449		L
NIOBRARA RIVER S: 31 T: 33 R: 29W CHERRY BUSH LAND & CATTLE COMPANY	PUMP	IR	2.00	05/16/1988	A 15450		L

WATER RIGHTS DATA
CLAIMS, APPLICATIONS, AND APPROPRIATIONS CANCELLED OR DISMISSED FROM JANUARY 1, 1987 TO DECEMBER 31, 1988
DIVISION NO. 2C

SOURCE LOCATION APPROPRIATOR	CARRIER	USE	AMOUNT	DATE CANCELLED	DOCKET/ APP. NUMBER	ANNOA.	FT. NT.
<u>GORDON CREEK</u> S: 20 T: 29 R: 36W CHERRY ARTHUR J ABBOTT & SONS CO	PUMP	IR	2.37	05/16/1988	A 14248		K
<u>BETSY CREEK</u> S: 1 T: 28 R: 37W CHERRY STANLEY M & HELEN J HUFFMAN	HUFFMAN CANAL NO. 4	IR	.43	04/15/1988	A 12368		K
<u>BETSY CREEK, TRIB. TO</u> S: 18 T: 28 R: 36W CHERRY STANLEY M & HELEN J HUFFMAN	HUFFMAN CANAL NO. 2	IR	.62	04/15/1988	A 12366		K
<u>BETSY CREEK</u> S: 6 T: 28 R: 35W CHERRY ALFRED & DANIEL PHILLIPS ESTATE	PHILLIPS CANAL	IR	.86	03/15/1988	A 9733		L
<u>SCHLEGEL CREEK, WEST</u> S: 21 T: 31 R: 28W CHERRY SIMEON LAND COMPANY	PUMP NO. 3	IR	1.36	04/15/1988	A 4650		K
<u>ALKALI LAKE, LITTLE</u> S: 15 T: 31 R: 28W CHERRY SIMEON LAND COMPANY	PUMP NO. 4	IR	8.61	04/15/1988	A 4651		K
<u>SCHLEGEL CREEK, EAST</u> S: 9 T: 31 R: 28W CHERRY SIMEON LAND COMPANY	PUMP NO. 2	IR	11.12	04/15/1988	A 4649		K
<u>SCHLEGEL CREEK</u> S: 5 T: 31 R: 28W CHERRY SIMEON LAND COMPANY	PUMP NO. 1	IR	9.49	04/15/1988	A 4648		K
<u>S: 2 T: 32 R: 28W CHERRY</u> TETHEROW BROS & SONS, INC	PUMP	IR	4.41	03/15/1988	A 13256		K
<u>MINNECHADUZA CREEK</u> S: 33 T: 35 R: 30W CHERRY RICHARD GRAEFF	PUMP	IR	.57	11/21/1988	A 16427		L
<u>NIORRARA RIVER</u> S: 11 T: 32 R: 22W KEYA PAHA CHESTER CLARK	PUMP	IR		06/21/1988	A 15857		L
<u>LONG PINE CREEK</u> S: 19 T: 29 R: 20W BROWN GAME & PARKS COMMISSION	UPPER REACH	IF	11.00	06/23/1987	A 16533		J
<u>S: 19 T: 30 R: 20W BROWN</u> GAME & PARKS COMMISSION	MIDDLE REACH	IF	65.00	06/23/1987	A 16534		J
<u>S: 32 T: 31 R: 20W BROWN</u> GAME & PARKS COMMISSION	LOWER REACH	IF	80.00	06/23/1987	A 16535		J
<u>S: 29 T: 31 R: 20W BROWN</u> THE 25 CORPORATION, INC	PUMP	IR	3.45	02/16/1988	A 11741		#K
<u>NIORRARA RIVER</u> S: 3 T: 33 R: 15W HOLT FRED R HORNE JR ET AL	PUMPS	IR	87.08	02/16/1988	A 13320		K

See footnotes and use definitions on pages 81 and 82.

WATER RIGHTS DATA
CLAIMS, APPLICATIONS, AND APPROPRIATIONS CANCELLED OR DISMISSED FROM JANUARY 1, 1987 TO DECEMBER 31, 1988
DIVISION NO. 2C

SOURCE LOCATION APPROPRIATOR	CARRIER	USE	AMOUNT	DATE CANCELLED	DOCKET/ APP. NUMBER	ANNOA.	FT. NT.
<u>NIOBRARA RIVER</u> S: 3 T: 33 R: 15W HOLT FRED R HORNE JR ET AL	PUMP	IR	31.46	02/16/1988	A 13837		L
<u>LOST CREEK</u> S: 23 T: 35 R: 23W KEYA PAHA EILEEN BEMAN	PUMP	IR	2.48	02/17/1987	A 8654		L
<u>HOLT CREEK, EAST, TRIB. TO</u> S: 31 T: 34 R: 20W KEYA PAHA RICHARD PILKINGTON	PUMP	IR	.91	02/17/1987	A 10708		L
<u>HOLT CREEK, EAST</u> S: 24 T: 34 R: 21W KEYA PAHA KEITH E & MARLENE K SLOAN	PUMP	IR	1.45	02/17/1987	A 9837		L
S: 13 T: 34 R: 21W KEYA PAHA KEITH E & MARLENE K SLOAN	PUMP	IR	.57	03/12/1987	A 14942		K
<u>SLOAN RESERVOIR</u> S: 13 T: 34 R: 21W KEYA PAHA KEITH E & MARLENE K SLOAN	PUMP	SI		03/12/1987	A 15502	A-14942	K
<u>HOLT CREEK</u> S: 32 T: 35 R: 20W KEYA PAHA CHARLES A (JR) & LOUISE KAPPELMAN	PUMP	IR	1.41	02/17/1987	A 9934		L
S: 19 T: 35 R: 20W KEYA PAHA LLOYD E BLOMSTROM	PUMP	IR	3.51	02/17/1987	A 11289		L
<u>JORDAN CREEK</u> S: 23 T: 35 R: 20W KEYA PAHA LEONARD M LIBOLT	PUMP	IR	2.91	02/17/1987	A 11328		L
LEONARD M LIBOLT LIBOLT RESERVOIR	ST		.61AF	02/17/1987	A 11825		L
<u>KEYAPAHA RIVER</u> S: 24 T: 35 R: 20W KEYA PAHA KAUPP BROS	PUMP	IR	3.01	02/17/1987	A 10170		L
<u>BURTON CREEK, TRIB. TO</u> S: 17 T: 34 R: 19W KEYA PAHA RAY E BAKER	PUMP	IR	.47	02/17/1987	A 8950		L
<u>EAGLE'S NEST LAKE RESERVOIR</u> S: 17 T: 34 R: 19W KEYA PAHA RAY E BAKER	PUMP	SI		02/17/1987	A 10288	A-8950	L
<u>BURTON CREEK</u> S: 8 T: 34 R: 19W KEYA PAHA RAY E BAKER	PUMP	IR	.46	02/17/1987	A 8222		L
<u>KEYAPAHA RIVER</u> S: 28 T: 35 R: 19W KEYA PAHA ROLAND SERR	PUMP	IR	1.78	02/17/1987	A 10971		K
S: 27 T: 35 R: 19W KEYA PAHA JOSEPH G KRIEGER	PUMP	IR	.23	02/17/1987	A 11566		K
JOSEPH G KRIEGER	PUMP	IR	2.06	02/17/1987	A 11350		K

WATER RIGHTS DATA
 CLAIMS, APPLICATIONS, AND APPROPRIATIONS CANCELLED OR DISMISSED FROM JANUARY 1, 1987 TO DECEMBER 31, 1988
 DIVISION NO. 2C

SOURCE LOCATION APPROPRIATOR	CARRIER	USE	AMOUNT	DATE CANCELLED	DOCKET/ APP. NUMBER	ANNOA.	FT. NT.
<u>SPRING CREEK</u> S: 16 T: 34 R: 18W KEYA PAHA WILLIAM L. RICHARD T & C TODD COOK	PUMP	IR	2.34	03/09/1987	A 11285		K
<u>HORSESHOE LAKE</u> S: 16 T: 34 R: 18W KEYA PAHA JAMES E COOK & SONS	PUMP	SI		03/10/1987	A 15820	A-11285	K
<u>KEYAPAHA RIVER</u> S: 4 T: 34 R: 18W KEYA PAHA JAMES E COOK	PUMP	IR	1.59	03/10/1987	A 11669		K
<u>HORSESHOE LAKE</u> S: 4 T: 34 R: 18W KEYA PAHA JAMES E COOK & SONS	PUMP	SI		03/10/1987	A 15820	A-11669	K
<u>KEYAPAHA RIVER</u> S: 11 T: 34 R: 18W KEYA PAHA ROBERT B ROWAN	PUMP	IR	1.94	03/09/1987	A 12270		K
<u>HORSESHOE LAKE</u> S: 2 T: 34 R: 18W KEYA PAHA JAMES E COOK & SONS	PUMP	SI		03/10/1987	A 15820	A-12270	K
<u>KEYAPAHA RIVER</u> S: 11 T: 34 R: 18W KEYA PAHA ROBERT B & HELEN ROWAN	PUMP	IR	.21	03/09/1987	A 8219		K
<u>HORSESHOE LAKE</u> S: 11 T: 34 R: 18W KEYA PAHA JAMES E COOK & SONS	PUMP	IR	.13	03/09/1987	A 12933	A-8219	DK
<u>KEYAPAHA RIVER</u> S: 11 T: 34 R: 18W KEYA PAHA ROBERT B & HELEN ROWAN	PUMP	SI		03/10/1987	A 15820	A-8219	K
<u>KEYAPAHA RIVER</u> S: 12 T: 34 R: 18W KEYA PAHA ANDREW F ROWAN JR	PUMP	IR	.97	03/09/1987	A 12954		L
<u>HORSESHOE LAKE</u> S: 12 T: 34 R: 18W KEYA PAHA JAMES E COOK & SONS	PUMP	SI		03/10/1987	A 15820	A-12954	L
<u>WOLF CREEK</u> S: 30 T: 35 R: 17W KEYA PAHA JOSEPH C MCCARTHY	PUMP	IR	.36	02/17/1987	A 11389		L
<u>KEYAPAHA RIVER</u> S: 7 T: 34 R: 17W KEYA PAHA MELVIN SCHRADER	PUMP	IR	1.14	02/17/1987	A 11005		L
<u>OAK CREEK</u> S: 34 T: 34 R: 17W KEYA PAHA ALBERT J BECHTOLD	PUMP	IR	.55	02/17/1987	A 12094		L
<u>KEYAPAHA RIVER</u> S: 21 T: 34 R: 16W BOYD O'NEILL PRODUCTION CREDIT ASSOCIATION	PUMP	IR	.16	03/12/1987	A 9230		K

WATER RIGHTS DATA
 CLAIMS, APPLICATIONS, AND APPROPRIATIONS CANCELLED OR DISMISSED FROM JANUARY 1, 1987 TO DECEMBER 31, 1988
 DIVISION NO. 2C

SOURCE LOCATION APPROPRIATOR	CARRIER	USE	AMOUNT	DATE CANCELLED	DOCKET/ APP. NUMBER	ANNOA.	FT. NT.
<u>KIBBY RESERVOIR</u> S: 21 T: 34 R: 16W BOYD O'NEILL PRODUCTION CREDIT ASSOCIATION	KIBBY CANAL	SI		03/12/1987	A 8258	A-9230	K
<u>SPRING CREEK</u> S: 25 T: 34 R: 16W BOYD GERALD F & JEAN L REIMAN	PUMP	IR	1.78	02/17/1987	A 11835		L
<u>KEYAPAH RIVER</u> S: 24 T: 34 R: 16W BOYD RUDOLPH & IRENE D WEICKUM	PUMP	IR	1.83	02/17/1987	A 14707		L
S: 24 T: 34 R: 15W BOYD RICHARD L ZEISLER	PUMP	IR	1.22	02/17/1987	A 5344		L
<u>VERDIGRE CREEK</u> S: 19 T: 34 R: 14W BOYD ELMER P & IRENE MAE WILLIAMSON	PUMP	IR	2.09	03/09/1987	A 10840		K
S: 2 T: 29 R: 7W KNOX HARLAN LATIMER	PUMP	IR	2.00	02/16/1988	A 16306		K

WATER RIGHTS DATA
 CLAIMS, APPLICATIONS, AND APPROPRIATIONS CANCELLED OR DISMISSED FROM JANUARY 1, 1987 TO DECEMBER 31, 1988
 DIVISION NO. 2D

SOURCE LOCATION APPROPRIATOR	CARRIER	USE	AMOUNT	DATE CANCELLED	DOCKET/ APP. NUMBER	ANNOA.	FT. NT.
<u>WHITE RIVER</u> S: 34 T: 32 R: 52W DAMES FERRET EXPLORATION CO OF NEBRASKA, INC	PUMP	MF		10/15/1987	A 16527		J

WATER RIGHTS DATA
 CLAIMS, APPLICATIONS, AND APPROPRIATIONS CANCELLED OR DISMISSED FROM JANUARY 1, 1987 TO DECEMBER 31, 1988
 DIVISION NO. 2E

SOURCE LOCATION APPROPRIATOR	CARRIER	USE	AMOUNT	DATE CANCELLED	DOCKET/ APP. NUMBER	ANNOA. NT.	FT. NT.
<u>LONG BRANCH CREEK</u> S: 14 T: 34 R: 53W SIOUX U S FORREST SERVICE	LONG BRANCH RESERVOIR	ST	300.00AF	01/15/1988	A 16538		J

WATER RIGHTS DATA
 CLAIMS, APPLICATIONS, AND APPROPRIATIONS CANCELLED OR DISMISSED FROM JANUARY 1, 1987 TO DECEMBER 31, 1988
 DIVISION NO. 2F

SOURCE LOCATION APPROPRIATOR	CARRIER	USE	AMOUNT	DATE CANCELLED	DOCKET/APP NUMBER	ANNOA.	FT. NT.
HOOSIER CREEK							
S: 29 T: 34 R: 12W BOYD JAMES B REIMAN	REIMAN RESERVOIR NO. 2	ST		04/24/1987	A 16267		J
ROW CREEK							
S: 14 T: 30 R: 1W CEDAR ELLIOTT FARMS, INC	PUMP	IR	1.93	06/17/1987	A 11715		L
S: 13 T: 30 R: 1W CEDAR ELLIOTT FARMS, INC	PUMP	IR	1.37	06/17/1987	A 11714		K
S: 17 T: 30 R: 1E CEDAR ALPHONSE HEINE	PUMP	IR	1.53	06/17/1987	A 11336		L
PEARL CREEK							
S: 3 T: 29 R: 1E CEDAR CLARENCE E KALIN	PUMP	IR	.58	06/17/1987	A 14449		K
S: 35 T: 30 R: 1E CEDAR GERALD SMITH	PUMP	IR	1.30	06/17/1987	A 12091		K
JAMES D & LEONA POTTS	PUMP	IR	1.22	06/17/1987	A 13728		K
S: 23 T: 30 R: 1E CEDAR MARK F SCHMIDT	PUMP	IR	5.51	06/17/1987	A 13765		K
PEARL CREEK, TRIB. TO							
S: 25 T: 30 R: 1E CEDAR CLARENCE F HOESING	PUMP	IR	4.03	06/17/1987	A 11511		L
PEARL CREEK							
S: 13 T: 30 R: 1E CEDAR EDMUND W & BETTY L LAUER	PUMP	IR	.39	06/17/1987	A 8970		L
S: 12 T: 30 R: 1E CEDAR DELORES BURGEL	PUMP	IR	1.70	06/17/1987	A 9041		L
ROW CREEK							
S: 31 T: 31 R: 2E CEDAR ALPHONSE M & VERA M PEITZ	PUMP	IR	.90	06/17/1987	A 8292		L
NORWEGIAN ROW CREEK							
S: 19 T: 31 R: 1E CEDAR ANTHONY KEITER	PUMP	IR	.47	06/17/1987	A 9482		K
ANTHONY KEITER	PUMP	IR	.12	06/17/1987	A 12595		K
ANTHONY KEITER	PUMP	IR	1.59	06/17/1987	A 12053		K
S: 22 T: 31 R: 1E CEDAR GEORGE PICK	PUMP	IR	2.57	06/17/1987	A 10414		K
ROW CREEK							
S: 28 T: 31 R: 2E CEDAR GERALD F & SARAH MEYER	PUMP	IR	1.11	06/17/1987	A 13326		L
HENRY J HAPPE JR	PUMP	IR	1.80	06/17/1987	A 11531		L
S: 27 T: 31 R: 2E CEDAR JAMES E & DONOVAN KRESSIG	PUMP	IR	.46	06/17/1987	A 12019		K
S: 22 T: 31 R: 2E CEDAR LEONARD & TERESA HEIMES	PUMP	IR	.31	06/17/1987	A 4234		L

DEPARTMENT OF WATER RESOURCES

WATER RIGHTS DATA
CLAIMS, APPLICATIONS, AND APPROPRIATIONS CANCELLED OR DISMISSED FROM JANUARY 1, 1987 TO DECEMBER 31, 1988
DIVISION NO. 2F

SOURCE LOCATION APPROPRIATOR	CARRIER	USE	AMOUNT	DATE CANCELLED	DOCKET/ APP. NUMBER	ANNOA.	FT. NT.
BOW CREEK							
S: 14 T: 31 R: 2E CEDAR DONALD & VIRGINIA A BERGMAN	PUMP	IR	1.61	06/17/1987	A 12000		K
HERMAN J & MARY ANN LENZEN	PUMP	IR	5.49	06/17/1987	A 14266		L
S: 12 T: 31 R: 2E CEDAR HERMAN J & MARY ANN LENZEN	PUMP	IR	4.39	06/17/1987	A 14357		L
BOW CREEK, EAST							
S: 12 T: 31 R: 2E CEDAR HERMAN J & MARY ANN LENZEN	PUMP	IR	3.46	06/17/1987	A 14356		L
BOW CREEK							
S: 25 T: 32 R: 2E CEDAR HERMAN J & MARY ANN LENZEN	PUMP	IR	1.62	06/17/1987	A 14355		L
BOW CREEK, WEST							
S: 10 T: 31 R: 2W KNOX HAROLD A & MARGARET ARENS	PUMP	IR	2.27	06/17/1987	A 14475		L
S: 32 T: 32 R: 1W CEDAR GERALD H & BEVERLY J POTTS	PUMP	IR	.34	06/17/1987	A 13552		K
S: 32 T: 32 R: 1E CEDAR JOE SUDBECK	PUMP	IR	1.46	06/17/1987	A 9276		L
S: 5 T: 31 R: 1E CEDAR HAROLD E & BETTY ANN EICKHOFF	PUMP	IR	.73	06/17/1987	A 8520		K
HAROLD E & BETTY ANN EICKHOFF	PUMP	IR	2.35	06/17/1987	A 12813		K
S: 29 T: 32 R: 2E CEDAR DONAVIN W SUDBECK	PUMP	IR	2.05	06/17/1987	A 11456		L
BOW CREEK							
S: 12 T: 32 R: 2E CEDAR MAURICE KETTER	PUMP	IR	1.04	06/17/1987	A 9705		L
MISSOURI RIVER							
S: 6 T: 21 R: 12E BURT RAY & ROBERTS	PUMP	IR	1.61	02/16/1988	A 16312		K
PAPILLON CREEK, SOUTHWEST BRANCH							
S: 7 T: 17 R: 11E WASHINGTON J L HEALY CONSTRUCTION	PUMP	MF		12/16/1987	A 16558		J

INDEX

A

Adjudication Hearings	60
Administration of Water	10
Administrative Report	1
Appropriations (See Claims and Applications).	78
Cancelled and Dismissed.	478

B

Box Butte Reservoir	68
Butler Lake, Hugh	68

C

Calamus Reservoir	68
Catherland Reclamation District v. Lower Platte North Natural Resources District et al	55
Central Nebraska Public Power and Irrigation District v. John D. and Patty R. Arahamson et al	26
Claims and Applications:	
No. 1-A, Platte Rivers and Tributaries	83
No. 1-B, Republican and Frenchman Rivers and Tributaries	118
No. 1-C, Little Blue River and Tributaries	159
No. 1-D, Big Blue River and Tributaries.	193
No. 1-E, Lodgepole Creek	263
No. 1-F, Nemaha and Missouri Rivers and Tributaries.	267
No. 2-A, Loup Rivers and Tributaries	303
No. 2-B, Lower Platte, Elkhorn Rivers and Tributaries.	352
No. 2-C, Niobrara River and Tributaries.	395
No. 2-D, White River and Tributaries	435
No. 2-E, Hat Creek and Tributaries	449
No. 2-F, Missouri River and Tributary Basins	462
Cancelled and Dismissed.	478
Commissioners, Water.	2
Comparison of Storage in Reservoirs	68
Control Areas Map	77
Court Cases	15

D

Developments, New	3
-----------------------------	---

E

Enders Reservoir.	68
ETSI Pipeline Project v. Missouri et al	39
Executives and Employees.	1

F	
Fees Collected.	63
G	
Glendo Reservoir.	68
Ground Water:	
Control and Management Areas Map	77
Permits to Transfer Ground Water to Adjoining State.	73
Permits to Withdraw, Transport and Use Ground Water.	74
Permit Under Industrial Ground Water Regulatory Act.	72
Registered Wells	71
H	
Harlan County Reservoir	68
Hearings, Adjudications	64
Hearings, Miscellaneous.	66
Hitchcock and Red Willow Irrigation District et al v. Lower Platte North Natural Resources District et al.	15
L	
Lake McConaughy	68
Loup Basin Water Supply and Use	69
M	
Maps:	
Control Areas.	77
Loup Basin Water Supply and Use.	69
Management Area.	77
Republican Basin Water Supply and Use.	70
Water Divisions.	78
Merritt Reservoir	68
N	
New Developments.	3
O	
Oliver Reservoir.	68
P	
Pathfinder Reservoir.	68
Permits:	
Industrial Ground Water Regulatory Act	72
Transfer Ground Water to Adjoining State	73
Withdraw, Transport and Use Ground Water	74

R

Republican Basin Water Supply and Use	70
Reservoirs.	68

S

Sherman Reservoir	68
Statistics.	63
Strunk Lake, Harry.	68
Swanson Lake.	68

W

Water Administration.	10
Water Commissioners	2
Water Divisions:	
No. 1-A, Platte Rivers and Tributaries	83
No. 1-B, Republican and Frenchman Rivers and Tributaries	118
No. 1-C, Little Blue River and Tributaries	159
No. 1-D, Big Blue River and Tributaries.	193
No. 1-E, Lodgepole Creek	263
No. 1-F, Nemaha and Missouri Rivers and Tributaries.	267
No. 2-A, Loup Rivers and Tributaries	303
No. 2-B, Lower Platte, Elkhorn Rivers and Tributaries.	352
No. 2-C, Niobrara River and Tributaries.	395
No. 2-D, White River and Tributaries	435
No. 2-E, Hat Creek and Tributaries	449
No. 2-F, Missouri River and Tributary Basins	462
Water Supply.	8
Wells:	
Permits to Transfer Ground Water to Adjoining State.	73
Permits to Withdraw, Transport and Use Ground Water.	74
Permit Under Industrial Ground Water Regulatory Act.	72
Registrations.	71
Whitney Reservoir	68