

**FORTY-FOURTH BIENNIAL REPORT  
DEPARTMENT OF WATER RESOURCES**

**TO THE  
GOVERNOR OF NEBRASKA**

**1981-1982**

**FORTY-FOURTH BIENNIAL REPORT  
DEPARTMENT OF WATER RESOURCES**

**TO THE  
GOVERNOR OF NEBRASKA**

**1981-1982**

Forty-fourth Biennial Report

of the

DEPARTMENT OF WATER RESOURCES

TO

HONORABLE ROBERT KERREY  
Governor of The State of Nebraska

Lincoln, Nebraska

1981 - 1982

**THIS PAGE INTENTIONALLY LEFT BLANK**

# DEPARTMENT OF WATER RESOURCES

## EXECUTIVES AND EMPLOYEES

### OF THE

## DEPARTMENT OF WATER RESOURCES

Terrance J. Ault, Water Resources Specialist II . . . . .	North Platte
Susan E. Bandars, Staff Assistant I . . . . .	Lincoln
Deborah A. Bandiola, Accounting Clerk . . . . .	Lincoln
H. Lee Becker, Engineer IV/State Hydrologist . . . . .	Lincoln
William H. Birkel, Water Resources Specialist III . . . . .	Norfolk
Robert F. Bishop, Division Chief, Operations . . . . .	Lincoln
David E. Boyd, Water Resources Specialist I . . . . .	Lincoln
Dorothy A. Brening, Secretary II . . . . .	Bridgeport
Stanley M. Christensen, Water Resources Specialist IV . . . . .	Bridgeport
Susan A. France, Administrative Assistant II . . . . .	Lincoln
Eustaquio Guzman, Business Manager II . . . . .	Lincoln
Carol A. Hans, Administrative Secretary . . . . .	Lincoln
Thomas L. Hayden, Water Resources Specialist II . . . . .	Bridgeport
Martha C. Hurst, Staff Assistant I . . . . .	Lincoln
Judith A. Huwaldt, Secretary I . . . . .	Lincoln
Dudley D. Jackson, Water Resources Specialist II . . . . .	Cambridge
J. Michael Jess, Director . . . . .	Lincoln
Thomas L. Klanecky, Water Resources Specialist II . . . . .	Ord
Lumir C. Kubicek, Division Chief, Engineering . . . . .	Lincoln
Thomas R. Lamberson, Assistant Director . . . . .	Lincoln
Guy H. Lindeman, Engineer III . . . . .	Lincoln
E. Jane Malone, Staff Assistant I . . . . .	Lincoln
James A. Marburger, Water Resources Specialist II . . . . .	Lincoln
Kathleen M. McDonald, Word Processing Specialist I . . . . .	Lincoln
Kert J. McKeone, Water Resources Specialist I . . . . .	North Platte
Kenneth M. Meikle, Water Resources Specialist II . . . . .	Norfolk
Sandra J. Miller, Secretary II . . . . .	Lincoln
Thomas A. Mitchell, Water Resources Specialist II . . . . .	Crawford
Harvey M. Mortimore, Water Resources Specialist II . . . . .	Bridgeport
David J. Neely, Water Resources Specialist III . . . . .	Bridgeport
Mark Nelson, Engineer III . . . . .	Lincoln
Keith A. Paulsen, Water Resources Specialist III . . . . .	Lincoln
Lloyd E. Powell, Water Resources Specialist II . . . . .	Bridgeport
James C. Retchless, Water Resources Specialist II . . . . .	Bridgeport
Rosa L. Schuler, Water Resources Specialist I . . . . .	Bridgeport
Robert Sejkora, Water Resources Specialist II . . . . .	Lincoln
Janis Stakens, Drafter III . . . . .	Lincoln
Danny L. Studnicka, Water Resources Specialist II . . . . .	Ord
Harold Turek, Water Resources Specialist II . . . . .	Ord
James W. Vassos, Water Resources Specialist III . . . . .	Bridgeport
Karl A. Wadas, Water Resources Specialist III . . . . .	Ord
L. Fred Zabel, Water Resources Specialist III . . . . .	Cambridge

## OTHERS EMPLOYED DURING BIENNIUM

Timothy C. Aron, Assistant Director . . . . .	Lincoln
Michael Brown, Office Clerk II . . . . .	Lincoln
Joan C. Brunt, Gage Reader . . . . .	Lewellen
William Cicmanec, Dam Inspector II . . . . .	Lincoln
Susan Eichthaler, Typist II . . . . .	Bridgeport
David B. Ender, Water Resources Specialist I . . . . .	Ord
Randall Moody, Deputy Director . . . . .	Lincoln
John W. Neuberger, Director . . . . .	Lincoln
Renee Petersen, Typist II . . . . .	Lincoln
Lana Sides, Typist II . . . . .	Bridgeport
Sunnary Sieng, Office Clerk III . . . . .	Lincoln
Clinton D. Stevens, Engineer III . . . . .	Lincoln
Laura K. Varah, Typist II . . . . .	Bridgeport
Norman E. West, Water Resources Specialist I . . . . .	Lincoln

## WATER COMMISSIONERS

Dale Bently . . . . .	Bridgeport
John Feistner . . . . .	Lincoln
Robert E. Goddard . . . . .	Morrill
Herschel A. Norris . . . . .	Brady
Russell K. Oaklund . . . . .	Lincoln
Henry Pollman, Jr. . . . .	Culbertson
Melvin J. Rodgers, Sr. . . . .	Bridgeport
Victor L. Shepardson . . . . .	Paxton
L. Doug Shepperd, Jr. . . . .	Mills
Ruth L. Waring . . . . .	Lincoln
Stephen P. Waring . . . . .	Lincoln
Fred B. Williams . . . . .	Ord

## NEW DEVELOPMENTS

On September 1, 1981, the Director issued an order to install measuring devices to those irrigation appropriators in the Big Blue River Basin above the confluence of the West Fork. This action will help improve the department's efforts in administration of water in this area. The department considered several factors in its decision. The demand for irrigation water has been heavy, flows have been fluctuating, and the supply of water is limited.

On December 1, 1981, an order to install measuring devices was also issued to irrigation appropriators on the Keya Paha River and its tributaries.

The 1981 Legislature enacted LB 56 which provides for a permit system for ground water withdrawals of three thousand or more acre-feet for industrial uses. These permits must be obtained from the Director prior to commencing construction of any wells. As used in this law, industrial purposes include manufacturing, commercial, and power generation uses of water.

Northport Irrigation District filed suit against the department and its director in the District Court of Morrill County, alleging that waters of Upper Dugout Creek consist of seepage water and return flows of the Northport Canal and are not subject to appropriation as required by the department. On March 30, 1982, a decree was issued in favor of the Northport Irrigation District. The department has appealed this decree to the Nebraska Supreme Court, and this matter should be argued early in 1983.

The U. S. Supreme Court ruled on July 2, 1982, that states cannot outlaw the shipment of ground water across their borders. The case, Sporhase v. Nebraska, ex rel. Douglas, involved two farmers from Chase County wanting to pipe ground water from Nebraska to Colorado for irrigation. Nebraska law forbids shipment of ground water to Nebraska, and this was upheld by the Nebraska Supreme Court. On appeal of this decision, the U. S. Supreme Court decision stated that ground water is an article of commerce and therefore subject to congressional regulation. The Court ruled that Nebraska's law violates the commerce clause of the constitution by placing an "impermissible" burden on interstate commerce. This decision is set out in full in the "Court Cases" section of this book.

Effective July 17, 1982, LB 708 provided for a permit system for geothermal resources development. After this date, any person who desires to withdraw ground water within the State of Nebraska for geothermal resources development shall obtain a permit from the Director to authorize the withdrawal, transfer, and further use or reinjection of such ground water before starting construction of any wells.

LB 375 also became effective on July 17, 1982. This law created a "management area" designation for the Natural Resources Districts to use as a tool for ground water management. The Natural Resources Districts must prepare a ground water management plan and submit it to the Director for review and approval before designating a "management area".

On August 30, 1982, the Director issued a memorandum stating that the department would gear further efforts to correspond with the calendar year rather than the water year. Accordingly, this report contains data from October 1, 1980 to December 31, 1982.

In September 1980, a suit against the department and the Director was filed by the United States in the U. S. District Court. The controversy is whether seepage waters escaping from the Farwell Irrigation District lands become dedicated to the people of the State once they reach a natural stream, and are thus subject to appropriation by the public. The department, through the Attorney General's office, filed a corresponding suit in the State District Court. This suit was removed to the U. S. District Court, but later, upon the department's motion, remanded to the State District Court. The suit is still pending at this time.

The department in 1979 contracted with Camp, Dresser & McKee, Inc., consulting engineers located in Walnut Creek, California, to develop a computerized accounting program of the Platte River system. The accounting program was essentially completed by the consultants in November, 1982. The final form of the program consists of a reporting package which can generate detailed reports of interest in the Platte River system. In addition, the program can be used to provide a data base for other analysis that the department may desire to perform. As a part of the water accounting program, the analysis that the department performs daily for the allocation of flow to the various users was computerized. This computerized "Run Sheet" program was successfully used during the 1982 irrigation season.

In December of 1982, the department received notice from Loup Power District that for those individual appropriators in the Loup Basin required to have power interference agreements with the District, and having water rights dated prior to July 6, 1972, the District will accept, as full compensation for interference, interference payments up to February 24, 1984. Loup Power District will still require contracts with individual appropriators having priority dates after July 6, 1972.

A number of large projects have filed new applications during this biennium, and continuing actions have taken place on the Prairie Bend and Little Blue projects. A summary of proposed projects is shown on the following pages. The status of these projects follows.

CENTRAL NEBRASKA CONSERVATION ASSOCIATION, INC. (Prairie Bend). This project was given initial approval by the department May 15, 1979. In January of 1982, the department held the second hearing for extension of time in which to start construction, file maps, complete construction, and apply water to beneficial use. The department issued an order after the hearing stipulating that by December 31, 1983, the Association must file proof that a feasibility study has been initiated. If they file such proof, the department will consider again the granting of extension. If they fail to file proof, all applications will be cancelled.

LITTLE BLUE NRD. On December 29, 1980, the department issued an order approving the Little Blue NRD's applications for water from the Platte River for transbasin diversion. The order was appealed to the Nebraska Supreme Court. The Supreme Court ruled that the department erred in failing to



consider the Threatened and Endangered Species Act, and remanded the case back to the department. The department and other governmental agencies involved are currently consulting with the Nebraska Game and Parks Commission and will proceed after they issue an opinion.

FRENCHMAN VALLEY IRRIGATION DISTRICT, FRENCHMAN-CAMBRIDGE IRRIGATION DISTRICT, and H & RW IRRIGATION DISTRICT. Hearings were held by the department during 1981 on the Enders diversion project from the South Platte River. The department will consult with the Nebraska Game and Parks Commission before issuing an order.

TWIN VALLEY CONSERVATION ASSOCIATION, INC. Hearings began on April 13, 1982, and continued throughout the year until December 14, 1982, for approximately 20 days of hearings. The department will consult with the Nebraska Game and Parks Commission and then proceed to issue an order.

The applications for the four following projects are still pending before the department.

TWIN PLATTE NRD  
UPPER BIG BLUE NRD  
UPPER BIG BLUE NRD, CENTRAL NEBRASKA PUBLIC POWER & IRRIGATION DISTRICT,  
AND PLATTE RIVER WHOOPING CRANE HABITAT MAINTENANCE TRUST, INC.  
UPPER REPUBLICAN NRD

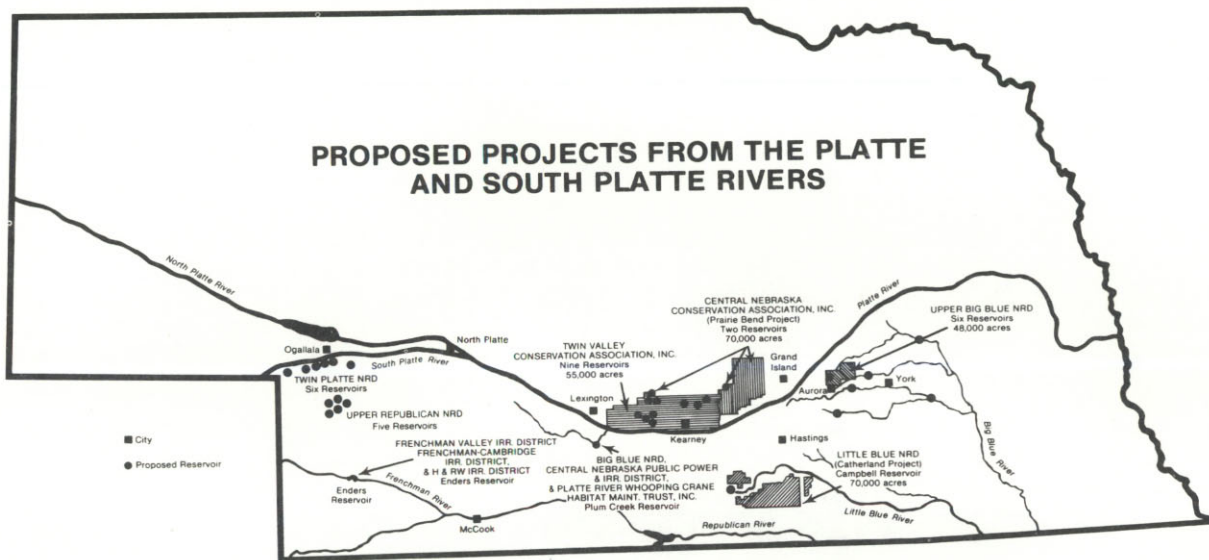
## SUMMARY OF PROPOSED PROJECTS FROM THE PLATTE AND SOUTH PLATTE RIVERS

Applicant	Date Filed	Source	Use	Amount Requested		Area Served	App. No.
				Acre-Feet	Acres		
Central Nebraska Conservation Association, Inc.	04/01/76	Platte River	Direct Flow		70,000	Buffalo and Hall Counties	A-14137 <sup>1</sup>
		Platte River	Wood River Reservoir	280,000			A-14138A <sup>1</sup>
		Wood River	Wood River Reservoir	280,000			A-14138B <sup>1</sup>
		Platte River	Twin Prairies Res.	72,000			A-14139
Little Blue NRD	11/28/77	Little Blue River	Direct Flow		3,500	Clay, Adams, Webster Franklin, Kearney and Nuckolls Co.	A-15145 <sup>2</sup>
		Platte River	Direct Flow				A-15146 <sup>2</sup>
		Little Blue River	Campbell Reservoir	125,000			A-15147 <sup>2</sup>
		Platte River	Campbell Reservoir	125,000			A-15148 <sup>2</sup>
Frenchman Valley Irrig. District, Frenchman-Cambridge Irrig. District, and H & RW Irrig. Dist.	12/19/80	South Platte River	Enders Reservoir	45,000			A-15738 <sup>3</sup>
Twin Valley Conservation Association, Inc.	09/01/81	Platte River	Buckeye Reservoir	26,000	55,000	Dawson and Buffalo Counties	A-15974
		Platte River	Center Reservoir	8,000			A-15975
		Platte River	Dry Creek Reservoir	11,000			A-15976
		Platte River	Wood River Res. No. 2	34,300			A-15977
		Platte River	Wood River Res. No. 1	79,300			A-15978
		Platte River	Turkey Reservoir No. 3	9,900			A-15979
		Platte River	Turkey Reservoir No. 2	13,700			A-15980
		Platte River	Turkey Reservoir No. 1	6,600			A-15981
		Elm Creek	Elm Creek Reservoir	25,000			A-15982
		Platte River	Elm Creek Reservoir	25,000			A-15983
		Twin Valley Reservoir	Storage Use				A-15984
		Platte River	Direct Flow				A-15985
		Twin Platte NRD	09/23/81	South Platte River			2 Reservoirs
10/09/81	South Platte River		4 Reservoirs	130,000			A-16006 <sup>4</sup>

Applicant	Date Filed	Source	Use	Amount Requested		Area Served	App. No.
				Acre-Feet	Acres		
Upper Big Blue NRD	12/17/81	Platte River	Direct Flow		48,000	Hamilton County	A-16027 <sup>3</sup>
			Aurora Reservoir	26,000 <sup>5</sup>			A-16028 <sup>3</sup>
			Bradshaw Reservoir	19,000			A-16029 <sup>3</sup>
			Bradshaw Reservoir	10,000 <sup>5</sup>			A-16030 <sup>3</sup>
			Stockham Reservoir	60,000 <sup>5</sup>			A-16031 <sup>3</sup>
			Stockham Reservoir	5,000			A-16032
			Stockham Reservoir	5,000 <sup>5</sup>			A-16033 <sup>3</sup>
			Hampton Reservoir	28,500 <sup>5</sup>			A-16034 <sup>3</sup>
			Hampton Reservoir	5,000 <sup>5</sup>			A-16035 <sup>3</sup>
			Surprise Reservoir	56,000 <sup>5</sup>			A-16036 <sup>3</sup>
			Surprise Reservoir	15,000 <sup>5</sup>			A-16037 <sup>3</sup>
			Beaver Crossing Res.	110,500 <sup>5</sup>			A-16038 <sup>3</sup>
			Beaver Crossing Res.	15,000			A-16039
			Beaver Crossing Res.	10,000			A-16040
Upper Big Blue NRD, Central Nebraska Public Power & Irrig. District, & Platte River Whooping Crane Habitat Maintenance Trust, Inc.	12/17/81	Platte River	Plum Creek Reservoir	315,000			A-16041
Upper Republican NRD	10/15/82	South Platte River	Five Reservoirs	35,000			A-16155 <sup>3</sup>

- 1 Total of two applications not to exceed 280,000 acre-feet.  
2 Less any amounts diverted from Platte River.  
3 Transbasin Diversion.  
4 Requested priority date of 12/17/21 according to South Platte Compact, Article IV.  
5 Total impoundment for this reservoir from all sources not to exceed this amount.

Compiled by Department of Water Resources, January 19, 1982



Compiled by Department of Water Resources December 1982

## WATER SUPPLY

October 1, 1981 to December 31, 1982

The water supply during this time period can be described as one of extremes. Streamflow for the first nine months of the 1981 water year reflected less-than-normal precipitation. Localized thunderstorms resulted in increased streamflow during the remainder of the water year.

Below normal streamflow was observed for the first several months of the 1982 water year. This condition persisted, with the exception of increased streamflow in the north-central and north-eastern areas due to snowmelt, until May, when heavy rainfall occurred over eastern and south-western Nebraska. May and June were extremely wet months in eastern Nebraska, resulting in extensive crop and property damage. Near to above normal streamflow persisted to the end of the 1982 calendar year.

The yield of the North Platte River above Pathfinder Dam was below normal with runoff of 595,300 acre-feet, 49 percent of normal, for the 1981 water year. The yield of the Guernsey watershed was 101,400 acre-feet or 30 percent of normal. The runoff above Pathfinder Dam was 106 percent of normal (1,292,000 acre-feet) for the 1982 water year. Lack of snow cover in the Guernsey watershed resulted in a basin yield of 181,300 acre-feet, or 55 percent of normal.

The flow of the South Platte River into Nebraska was 233,000 acre-feet for the 1981 water year. This was 66 percent of the long term average annual flow. Preliminary data indicate the flow to be 146,500 acre-feet or 41 percent of the average for the 1982 water year.

Water supply in the Niobrara River Basin was below average in 1981. Inflow to Box Butte Reservoir was 17,790 acre-feet, 82 percent of average. For the 1982 water year, inflow was below average from October to May but above average for the rest of the year. The total recorded inflow of 19,190 acre-feet was six percent below average.

The flow of the Middle Loup River at St. Paul was 644,600 acre-feet for the 1981 water year. This was 75 percent of the long term average. Localized thunderstorms during the irrigation season produced high flows in the North Loup and Middle Loup River Basins. The minimum content of Sherman Reservoir (40,120 acre-feet) was observed on July 22, 1981. The flow of the Middle Loup River at St. Paul was slightly above normal for the 1982 water year. Timely rainfall during the irrigation season helped assure a satisfactory water supply.

In general, all of eastern Nebraska experienced very low streamflow during the 1981 water year. The flow of the Elkhorn River at Waterloo was 324,400 acre-feet, 40 percent of average. Extensive runoff from snowcover in northeast Nebraska and severe thunderstorms in the spring and summer resulted in increased streamflow in the Elkhorn River Basin in 1982. The flow of the Elkhorn River at Waterloo was 1,058,100 acre-feet or 132 percent of average for the 1982 water year. Mean monthly flow for October and November of 1982 were the highest on record.

In 1981, the flow of the Big Nemaha River at Falls City was 106,500 acre-feet or 26 percent of average. Extreme thunderstorm events in May and June of 1982 resulted in increased runoff for the basin. The water supply of the Big Nemaha River Basin, like much of eastern Nebraska, was generally above normal throughout the year.

Water supplies for 1981 in the Big Blue and Little Blue River basins were below normal, especially in the upper portion of the Big Blue River Basin. Thunderstorms in July and August provided increased streamflow. Heavy rains in the spring and summer of 1982 resulted in flooding conditions in some areas. An ample water supply persisted through the irrigation season.

The water supply for the 1981 and 1982 irrigation seasons were above average in the Republican River Basin. Heavy rains in August of 1981 filled Harry Strunk Lake into the flood pool. Unregulated streamflow was generally below normal for the 1982 water year. Heavy rains in May, June and August provided monthly exceptions to this. Harry Strunk, Swanson, and Harlan County Reservoirs filled to the top of their conservation pools in May. Heavy rainfall below Harlan County Dam caused some lowland flooding.

WATER RIGHTS ADMINISTRATION

**THIS PAGE INTENTIONALLY LEFT BLANK**



### Water Rights Administration

The following are summaries of regulation in 1981 and 1982 as reported by the department's Division Engineers.

#### Platte River Basin

Administration on the Platte River began July 2, 1981, when appropriations were regulated for the benefit of the Paxton-Hershey Canal (priority date February 12, 1894). Regulation continued intermittently on the Platte and North Platte Rivers until July 21 when water supplies were adequate for all appropriators for the remainder of the season.

Diversions from Blue Creek were regulated frequently beginning on June 29 and lasting until July 27 when natural flows became adequate for all appropriators. The flow of Pumpkinseed Creek was insufficient for all appropriators beginning July 10 and was regulated intermittently until August 11. Inflows to Oliver Reservoir were required to be released from June 11 to September 4 for downstream appropriators. Glendo Reservoir storage water was provided to the Bridgeport Irrigation District as needed between July 6 and August 16.

Storage water from Wyoming Reservoirs under Warren Act contracts was provided to Chimney Rock, Central and Browns Creek Irrigation Districts and the Beerline Canal Company when natural flows were insufficient for their needs at various times between June 26 and August 25. Closing orders were issued to persons pumping from Buffalo Creek north of Gothenburg on July 13. Those orders were rescinded the following day, and flows were sufficient for the remainder of the season.

Regulation of appropriators on the North Platte and Platte Rivers in 1982 was initiated on July 29 when junior rights upstream from the Cozad Canal (priority date December 28, 1894) were closed for seven days. Rainfall throughout the basin caused streamflow to increase sufficiently to meet natural flow demands for the remainder of the season. Subsequent regulation was not required.

Canals diverting from Blue Creek were regulated from July 13 to August 16 to protect senior appropriators.

During 1982 a total of 361,000 acre-feet of Pathfinder, Warren Act and Glendo storage water was delivered on demand to contracting Nebraska irrigation districts from May 2 to May 8 and again from July 14 to September 29.

#### White River and Hat Creek Basins

Administration along the White River and its tributaries began on July 9, 1981. Intermittent administration continued until September 14, when all appropriations were opened to natural flow limits.

Administration on the White River was minimal during 1982. Two storage appropriators were regulated at the request of downstream direct flow rights during the early summer, and several stock water requests were answered.

Appropriators in the Hat Creek Basin were closed in favor of riparian owners from October 10 to November 28 of 1980; from April 16 to May 6, 1981; from October 30 to December 26, 1981; and from May 5 to May 10, 1982.

#### Niobrara River Basin

Along the upper Niobrara River, administration for the benefit of the Mirage Flats Project (priority of January 25, 1937) began on July 8, 1981, and ended on September 14, 1981. The only complaint received in the lower Niobrara Basin was for cattle water on Willow and Sand Creeks but investigation revealed an ample supply. By the first week of August the lower Niobrara Basin had received adequate rainfall. Favorable conditions continued to the end of the 1981 growing season.

In 1982 closing orders were in effect on the upper Niobrara River from July 26 until September 1 for diversions junior to the Mirage Flats Irrigation District. Some complaints were received from landowners regarding surface water use by mineral exploration companies. Closing orders were issued when violations were detected.

Rainfall in the lower Niobrara Basin during 1982 kept creeks and streams at, or slightly above, normal flow. The department did not receive any requests for water administration.

#### Loup River Basin

The start of the 1981 season found sub-soil moisture in the Loup River Basin very dry. Stream and creek flows were below normal, prompting many inquiries from appropriators concerning water regulation policy and its possible affect on appropriations. On June 19 the department received a complaint from a Prairie Creek resident requesting water for cattle. No appropriators were pumping, and a closer check found the problem caused by numerous beaver dams and below normal flow in the creek. No action was taken. Following a June 26 complaint on Turkey Creek, one illegal pump was closed. Ample rainfall later in the season provided the necessary moisture for crops. Approximately 90 appropriators were regulated on Mud (Beaver) Creek by mid-July. On July 27 all regulating orders were lifted because of sufficient rainfall.

In 1982 the department started regulating appropriators on Mud (Beaver) Creek on August 3. By August 4, 88 appropriators were placed under regulating orders. The 88 appropriators remained under regulation until August 17 when all orders were lifted because of adequate rainfall.

The rest of the Loup Basin had timely rains and no water administration was required during the 1982 season.

#### Blue River Basins

The accumulative affects of the drought of 1980 and spring of 1981 caused record low flows on the Big Blue River for the start of the 1981 irrigation season. Flows in June were about 10% of normal. Due to low stream flow and heavy irrigation demand, extensive department administration was required on the Big Blue above the confluence of the west fork, commencing on June 22 and ending July 18. During this period, the department issued 256 closing and

regulating orders to appropriators, closed eight illegal diversions, and monitored seven appropriators using the stream as a carrier for well water. Timely rains in late July and August eliminated the need for further administration.

The department did not receive any requests for administration during 1982 for the Big Blue or Little Blue basins.

#### Elkhorn River and Salt Creek Basins

Residents of the Elkhorn River and Salt Creek Basins made 22 requests for water administration in 1981. These requests resulted in minor administration on Rawhide Creek near Fremont, Bell Creek near Arlington, Salt Creek above Lincoln, Silver Creek near Wahoo, Oak Creek below Branched Oak Reservoir and North Oak Creek above Valparaiso. The department issued 15 closing and regulating orders to appropriators, one illegal dam was ordered removed and one illegal pump was closed.

In 1982 abundant rainfall and cool weather in Eastern Nebraska was attributed to less demand for water. There were no requests for administration.

#### Nemaha River Basin

Extensive water administration commenced on the Little Nemaha River above Talmage on July 9, 1981, and ended July 27, 1981, with 47 closing and regulating orders issued by the department. One appropriator was prosecuted for diverting water without authority from the department. Extensive water administration was required on the North Fork of the Big Nemaha River for a senior appropriator at Table Rock. Water administration commenced on July 14 and ended on July 21 with 17 closing and regulating orders being issued.

The department was involved in measuring high water in 1982, but did not receive requests for administration.

#### Republican River Basin

The irrigation water supply for the Republican River Basin was above average during the 1981 season and calls for water administration were less than usual. Some 23 irrigators on the Frenchman and Stinking Water Creeks were closed to natural flow for the benefit of the Culbertson Canal; and, with the exception of a few days near August 1, remained closed until August 31. The department closed 50 rights on Medicine and Red Willow Creeks to natural flow on July 9 and 10 for the benefit of the Cambridge and Red Willow Canals. The Medicine Creek rights remained closed until July 17 and the Red Willow Creek rights remained closed until August 13.

Water supply for the Republican River Basin during the 1982 season was again above average. Twenty-three water rights on the Frenchman and Stinking Water Creeks were closed to natural flow from July 12 until September 9. Fourteen water rights on Red Willow Creek were closed to natural flow July 20 to August 16, and 36 water rights on Medicine Creek were closed from August 2 to August 16. There were no other administrative requests during the 1982 season.

**THIS PAGE INTENTIONALLY LEFT BLANK**

COURT CASES

**THIS PAGE INTENTIONALLY LEFT BLANK**

## IN THE DISTRICT COURT FOR SIOUX COUNTY, NEBRASKA

EDGAR JOHNSON, CLAYTON JOHNSON,  
HELEN SOMMER and PETER RONALD  
SOMMER,

Plaintiffs,

vs.

ROBERT L. EDWARDS and ALICE E.  
EDWARDS, Husband and Wife;  
RODERICK R. MILLER and SONS, A  
Partnership; BETTY DOWNER and  
HAL DOWNER; W. S. HOWARD;  
DUANE D. LAHEY; and WHEELER FARM,  
LAND AND RANCH COMPANY, A  
Partnership,

Defendants.

Case No. 2465

JOURNAL ENTRY

On the 24th of June, 1980, the trial in this matter commenced before The Honorable Robert R. Moran, District Judge, in the courtroom of the Scotts Bluff County District Court by agreement of the parties. The plaintiffs were represented by their attorneys, Steven C. Smith and Paul E. Hofmeister; the defendants, Edwards, Miller and Sons, W. S. Howard, Duane D. Lahey and Wheeler Farm, Land and Ranch Company were represented by their attorney, David C. Nuttleman; and the defendants, Downer, were represented by their attorney, Robert G. Simmons, Jr. The trial was adjourned on June 28, 1980, until July 29, 1980, where it was reconvened in the District Courtroom of Box Butte County by agreement of the parties where trial was finally adjourned on July 31, 1980.

Evidence was adduced, the parties rested and arguments were heard. The court requested and received briefs from the parties.

Now on this 6th day of January, 1981, the court, after considering the evidence, the files in this case, the argument of counsel and the briefs filed herein, finds as follows:

THE FINDINGS OF FACT

1. Dry Spotted Tail Creek was not a natural stream before the construction and operation of the Interstate Canal in 1908 - 1910.
2. Since then, until the construction and operation of the Edwards wells in 1976, it has flowed year round. The major portion of its flow has been during the diversion of water into the canal, diminishing after the diversion ends in the fall to a negligible amount in the late winter months until about two weeks after diversion into the canal begins in April. Springs along the

creek on the lands of plaintiffs never disappeared until the operations of Edwards wells began.

3. The primary source of water in the creek is from seepage from the canal which causes the groundwater table to rise surfacing along the creek in the form of springs which flow into the creek.

4. The groundwater under the lands of the parties is part of a common aquifer. The rise in the water table attributable to seepage from the canal has resulted in subirrigation of pasture in the plaintiffs' land and has provided a source of water for their domestic wells.

5. Pumping of water from irrigation wells owned by Downer has had an insignificant effect on the flow of water in the creek and on the groundwater level under the plaintiffs' lands. Plaintiffs have not proven any damages resulting from the operation of the Downer wells.

6. Pumping from irrigation wells installed by Edwards has caused the springs on plaintiffs land to disappear in the late winter months and the creek to be completely dry or of no beneficial use to the plaintiffs during the late winter and early spring months. This has also decreased the productivity of their subirrigated pasture and has resulted in the Sommer's house well being unreliable during those months and insufficient for domestic purposes.

7. There is no evidence that any of the defendants make an unreasonable use of the water pumped for irrigation.

8. Pathfinder Irrigation District has never attempted to recapture the seepage water from the canal which affects the groundwater level and the flow of water in the creek under and on the plaintiffs' lands.

9. The number of cattle pastured by plaintiffs on the lands along the creek have been in excess of the number associated with a domestic use.

10. Damages sustained by the plaintiffs are permanent.

#### CONCLUSIONS OF LAW

1. Plaintiffs' claims against the defendants, Downer, should be dismissed.

2. Injunctive relief is not appropriate in this case.

3. All uses of water of concern in this case are agricultural except Sommer's house well, which is a domestic use of groundwater.

4. The canal is a permanent structure, and Dry Spotted Tail Creek is now to be recognized as a natural stream.

5. The plaintiffs are entitled to damages from the defendants, Edwards, and their grantees for well-drilling expense, diminution in market value of real estate due to the shortened subirrigation season, and the later start of grazing season because of a lack of usable stream water. Principles set forth



in the preference statutes of Nebraska, the application of Nebraska case law and the rules set forth in Section 858A, Restatement (2d) of Torts (Tentative Draft #17) apply to this case. Damages awarded are:

Cost of drilling a new cased well at the Sommer's home	\$4,000.00
Diminishment in fair market value of Johnson real estate	8,375.00
Diminishment in fair market value of Sommer's real estate	4,200.00

6. Plaintiffs are not entitled to damages for diminution in land values reflecting esthetic considerations.

WHEREFORE, IT IS ORDERED, ADJUDGED AND DECREED that the plaintiffs' Second Amended Petition is dismissed as to the defendants, Downer; the plaintiffs' request for injunctive relief is denied; the plaintiffs, Johnson, are awarded damages against the defendants, Edwards, and their grantees in the amount of Eight Thousand Three Hundred Seventy-five Dollars (\$8,375.00) and the plaintiffs, Sommer, are awarded damages against the defendants, Edwards, and their grantees in the amount of Eight Thousand Two Hundred Dollars (\$8,200.00). The cost of the defendants, Downer, in this action are taxed to the plaintiffs, Johnson and Sommer, and all other costs of this action are taxed to the defendants, Edwards, and their grantees.

IT IS SO ORDERED.

BY THE COURT:

\_\_\_\_\_  
District Judge

STATE OF NEBRASKA EX REL.  
PAUL L. DOUGLAS, ATTORNEY GENERAL

V.

JOY SPORHASE and DELMER MOSS, INDIVIDUALLY  
and as REPRESENTATIVES of SPORHASE and MOSS

308 Neb. 703; 305 N.W.2d 614

NEBRASKA SUPREME COURT CASE No. 43206

Filed May 1, 1981

1. Constitutional Law. In order for the commerce clause of the U.S. Constitution to apply to state regulation of a commodity, that commodity must be an article of commerce.
2. Waters. Nebraska's common law of ground water permits the overlying landowner to appropriate subterranean waters found under his land, but he cannot extract and appropriate them in excess of a reasonable and beneficial use upon the land which he owns, especially if such use is injurious to others who have substantial rights to the waters; and if the natural underground supply is insufficient for all owners, each is entitled to a reasonable proportion of the whole.
3. Constitutional Law: Waters. The Nebraska Constitution declares water for irrigation purposes in the State of Nebraska to be a natural want.
4. Legislature: Waters. Since the Nebraska common law of ground water permits use of the water only on the overlying land, legislative action is necessary to allow for transfers off the overlying land.
5. Legislative Power: Waters. The Legislature has the power to determine public policy with regard to ground water.
6. Legislature: Waters. Ground water may be transferred from the overlying land only with the consent of and to the extent prescribed by the public through its elected representatives.
7. Waters. Free transfer and exchange of ground water in a market setting have never been permitted in this state.
8. \_\_\_\_\_. The public may limit or deny the right of private parties to freely use the water when it determines that the welfare of the state and its citizens is at stake.
9. \_\_\_\_\_. Nebraska ground water is not an article of commerce.
10. \_\_\_\_\_. Since water is the only natural resource absolutely essential to human survival, the application of rules designed to facilitate commerce in less essential resources to the transfer of water must be done, if at all, with extreme caution.

11. Constitutional Law: Statutes: Waters. Since ground water in Nebraska is not an article of commerce, the commerce clause of the U.S. Constitution does not apply to Neb. Rev. Stat. § 46-613.01 (Reissue 1978).
12. Waters: Constitutional Law. Neb. Rev. Stat. § 46-613.01 (Reissue 1978) does not deprive affected persons of liberty or property without due process of law.
13. Legislative Delegation. The Legislature cannot delegate its powers to make a law, but it can make a law to become operative on the happening of a certain contingency or on an ascertainment of fact upon which the law intends to make its own action depend.
14. Waters. The reciprocity provision of Neb. Rev. Stat. § 46-613.01 (Reissue 1978) merely states one of several conditions which must be satisfied before a permit to transfer ground water out of state may issue.
15. Waters. Neb. Rev. Stat. § 46-613.01 (Reissue 1978) sets up a reasonable classification of persons which is reasonably related to a legitimate state interest in preserving, for the beneficial use of its citizens, Nebraska's underground water supply, and it operates equally on all members of the affected class.

Heard before Krivosha, C.J., Boslaugh, McCown, Clinton, Brodkey, White, and Hastings, JJ.

WHITE, J.

Appellants own adjacent tracts of land in Chase County, Nebraska, and in Phillips County, Colorado. A well physically located on the Nebraska tract pumps ground water for the purpose of irrigating crops on both the Nebraska tract and the Colorado tract. Defendants' predecessor in title registered the well with the State of Nebraska on January 18, 1971, as required by Neb. Rev. Stat. § 46-602 (Reissue 1978). However, neither the defendants nor their predecessor in title applied to the Nebraska Department of Water Resources for a permit to transport ground water from the Nebraska well across the border into Colorado as required by Neb. Rev. Stat. § 46-613.01 (Reissue 1978).

The State of Nebraska brought this action in the District Court of Chase County to enjoin defendants from transporting Nebraska ground water into Colorado without a permit. After trial on the merits, the District Court issued the injunction, holding that § 46-613.01 does not violate the commerce clause of U.S. Const. art. I, § 8, since under Nebraska law water is not an article of commerce. The District Court also held that even if ground water is an article of commerce, the statute does not impose an unreasonable burden of interstate commerce. We affirm.

We start our analysis with the assumption that if the commerce clause is to apply to a state statute regulating the interstate transfer of a commodity, that commodity must be an "article of commerce." The term "commerce" implies that the commodity must be capable of being reduced to private possession and then exchanged for goods or services of the same or similar economic value. An analysis of Nebraska case law and statutes demonstrates that Nebraska law

has never considered ground water to be a market item freely transferable for value among private parties, and therefore not an article of commerce.

The first Nebraska case to consider the overlying landowner's proprietary interest in water under his land is Olson v. City of Wahoo, 124 Neb. 802, 248 N.W. 304 (1933). The Olson court specifically rejected the "English rule" of rights in ground water, which recognizes absolute ownership of ground water in the overlying landowner. Instead, the court adopted a slightly modified version of the more restrictive American rule of "reasonable use"; "The American rule is that the owner of land is entitled to appropriate subterranean waters found under his land, but he cannot extract and appropriate them in excess of a reasonable and beneficial use upon the land which he owns, especially if such use is injurious to others who have substantial rights to the waters, and if the natural underground supply is insufficient for all owners, each is entitled to a reasonable proportion of the whole, and while a lesser number of states have adopted this rule, it is, in our opinion, supported by the better reasoning." *Id.* at 811, 248 N.W. at 308. The "pure" American rule, as stated by other authorities at the time, did not include the concept of sharing in times of shortage, and the Olson court's inclusion of that concept demonstrates its view that water is a unique commodity subject to state regulation to assure that it is available to everyone in the state in relation to their need, rather than their ability to pay for it.

The Nebraska Constitution declares water for irrigation purposes in the State of Nebraska to be a natural want. Neb. Const. art. XV, § 4. The decades of the 1930's and 1940's saw a quantum expansion in Nebraska of the use of ground water for irrigation. See Aiken, Nebraska Ground Water Law and Administration, 59 Neb. L. Rev. 917 (1980). Legislative recognition of the state's power and the corresponding need to manage the state's ground water resources began in 1957 when the Legislature declared "that the conservation of ground water and the beneficial use thereof are essential to the future well-being of this state." Neb. Rev. Stat. § 46-601 (Reissue 1978), and enacted statutes requiring well registration, well-spacing, and filling of abandoned wells. Neb. Rev. Stat. §§ 46-602 and 46-609 (Reissue 1978).

Transfer of ground water was considered by the Legislature in 1963. Neb. Rev. Stat. §§ 46-638 through 46-650 (Reissue 1978), enacted that year, and § 46-654, enacted in 1965, granted only to cities, villages, and municipal corporations the right to transport ground water out of its basin of origin for the purpose of supplying urban water needs. Since the Nebraska common law of ground water permitted use of the water only on the overlying land, legislative action was necessary to allow for transfers off the overlying land, even for as pressing a need as supplying urban water users.

Metropolitan Utilities Dist. v. Merritt Beach Co., 179 Neb. 783, 799-800, 140 N.W.2d 626, 636 (1966), confirmed that "[u]nderground waters, whether they be percolating waters or underground streams, are a part of the waters referred to in the Constitution as a natural want. . . . [I]t is becoming more important and extremely necessary that regulation and control of all sources of water supply be attained." That court held that it is "the right of the Legislature, unimpaired, to determine the policy of the state as to underground waters and the rights of persons in their use." *Id.* at 801, 140 N.W.2d at 637. The opinion clearly held that the Legislature has the power to determine public policy with regard to ground water and that it may be

transferred from the overlying land only with the consent of and to the extent prescribed by the public through its elected representatives.

Only a year after the decision in the Metropolitan case, the Legislature enacted the statute at issue in this case, § 46-613.01, dealing with transfer of Nebraska ground water across state lines. The statute allows such transfers conditioned on the receipt of a permit from the director of the Department of Water Resources, who may grant the permit if the transfer "is reasonable, is not contrary to the conservation and use of ground water, and is not otherwise detrimental to the public welfare," and if the receiving state "grants reciprocal rights" providing for transfer of ground water from the state into Nebraska.

The parties concede that Colorado forbids the transfer of ground water outside its borders and has no reciprocity provision in its statute. Neither the courts nor the Legislature of Nebraska have considered Nebraska ground water as an article of commerce. Free transfer and exchange of ground water in a market setting have never been permitted in this state, since the water itself is publicly owned. The public, through legislative action, may grant to private persons the right to the use of publicly owned waters for private purpose; but as the Olson opinion demonstrates, with its emphasis on sharing in times of shortage, the public may limit or deny the right of private parties to freely use the water when it determines that the welfare of the state and its citizens is at stake. Even where it appears that water itself is being marketed, as in municipal water supply arrangements, it is the value of the cost of distributing the water that is the basis of the rate structure and not the value of the water itself. See K. S. B. Tech. Sales v. North Jersey Dist. Water Supply, 75 N.J. 272, 381 A.2d 774 (1977).

Appellants in their brief place great reliance on the case of City of Altus, Oklahoma v. Carr, 255 F. Supp. 828 (W.D. Tex. 1966), *aff'd per curiam* 385 U.S. 35, 87 S. Ct. 240, 17 L. Ed. 2d 34 (1966), which held that a Texas statute forbidding interstate transfers of water without legislative permission placed an unconstitutional burden on interstate commerce. However, at the time of Altus, Texas law treated ground water much differently than Nebraska. Texas recognized the absolute ownership of subterranean water in the overlying landowner. This is in sharp contrast to the narrowly circumscribed right of reasonable use only on the overlying land recognized in Nebraska. In addition, the Altus court noted that, in Texas, "after the water has been appropriated, the landowner, his lessee or assign, has the right to sell the water to others for use off of the land and outside the basin where produced, just as he could sell any other species of property." *Id.* at 840. In sum, said the Altus court, "the general law of the State of Texas . . . recognizes water that has been withdrawn from underground sources as personal property subject to sale and commerce . . ." *Id.* at 840. Since the only transfers prohibited by Texas law were interstate transfers, Altus found that Texas considered ground water to be an article of commerce, subject to the commands of the commerce clause of the U.S. Constitution. However, intrastate transfers of ground water in Nebraska are permitted only under carefully prescribed conditions and do not resemble a free-market setting. Ground water use is not an unlimited private property right in Nebraska law. The decision in Altus is not controlling. Nebraska ground water is not an article of commerce and thus not subject to the strictures of the commerce clause.

Since the Altus case was affirmed without opinion by the U.S. Supreme Court, we must assume that the high court had no quarrel with the District Court's application of the law to the particular facts of Altus. However, we need not and do not assume, as appellants would have us do, that Altus "over-ruled sub silentio" the 70-year-old holding in Hudson Water Co. v. McCarter, 209 U.S. 349, 28 S. Ct. 529, 52 L. Ed. 828 (1908), that a state may, under its police power, forbid or condition the interstate transfer of its water resources without running afoul of the commerce clause. The Hudson case upheld the constitutionality of a New Jersey statute prohibiting the transfer of New Jersey surface water out of the state. The court noted that "[a] man cannot acquire a right to property by his desire to use it in commerce among the States," and emphasized that the state as "quasi-sovereign and representative of the interests of the public has a standing in court to protect the atmosphere, the water and the forests within its territory, irrespective of the assent or dissent of the private owners of the land most immediately concerned. . . . It finds itself in possession of what all admit to be a great public good, and what it has it may keep and give no one a reason for its will." Id. at 355-57.

There have been other U.S. Supreme Court cases limiting the rights of individual states to put conditions on the interstate transfer of natural resources other than water, such as natural gas and minnows. Penna. v. West Virginia, 262 U.S. 553, 43 S. Ct. 658, 67 L. Ed. 1117 (1923); Oklahoma v. Kansas Nat. Gas Co., 221 U.S. 229, 31 S. Ct. 564, 55 L. Ed. 716 (1911); Hughes v. Oklahoma, 441 U.S. 322, 99 S. Ct. 1727, 60 L. Ed. 2d 250 (1979). However, we note that the natural resources dealt with in those cases have historically been market items, reducible to private possession and freely exchangeable for value. This has never been the case with underground water in Nebraska. Further, since water is the only natural resource absolutely essential to human survival, the application of rules designed to facilitate commerce in less essential resources to the transfer of water must be done, if at all, with extreme caution. It is this caution which prevents us from holding that Nebraska ground water is an article of commerce. Because the ground water in this case is not an article of commerce, the commerce clause considerations do not apply to the Nebraska statute at issue here.

Appellants also urge that § 46-613.01 violates the due process provisions of the fifth and fourteenth amendments to the Constitution of the United States, which prohibit the United States or an individual state from depriving an individual of life, liberty, or property without due process of law. Although the arguments in the "due process" section of appellants' brief are actually equal protection arguments, we note that conditioning a landowner's right to transfer ground water either within or without Nebraska does not deprive him of a property right, since, under Nebraska common law, ground water may not be transferred off the overlying Nebraska land at all unless the public, owners of the water, grant that right. Not being at liberty to transport ground water without public consent and having no private property right in the water itself, appellants are deprived of neither liberty nor property by § 46-613.01.

Nor does the reciprocity provision of § 46-613.01 violate constitutional guarantees of due process, as appellants claim, by delegating legislative authority to the legislature of another state. The Nebraska Legislature has exercised its legislative authority by determining the public policy of the

state with regard to ground water and enacting that determination into law. It has not delegated to any other state's legislature the right to determine Nebraska public policy. The reciprocity provision is merely one of several conditions to be satisfied before a permit to transport water out of state may be granted. As stated in Lennox v. Housing Authority of City of Omaha, 137 Neb. 582, 590, 290 N.W. 451, 457 (1940): "The providing of such contingencies upon which the law might properly be limited to take effect does not constitute a delegation of legislative power. The applicable rule is: The legislature cannot delegate its powers to make a law, but it can make a law to become operative on the happening of a certain contingency or on an ascertainment of a fact upon which the law intends to make its own action depend."

In State v. Padley, 195 Neb. 358, 237 N.W.2d 883 (1976), the statute at issue set a 55-mile-per-hour speed limit on the portion of Interstate 80 crossing Nebraska, but declared that when the President terminates the Emergency Highway Energy Conservation Act such speed limit will revert to 75 miles per hour. The Padley court held that: "In so doing the Legislature has not delegated its power to make the law but has designed its alternative provision to become effective on the happening of a certain contingency." Id. at 360, 237 N.W.2d at 885. That court also stated that the rule set out in Lennox "is a well-recognized rule of law." Id. at 360, 237 N.W.2d at 885. The granting of a permit to transport water for irrigation out of state is contingent upon, among other things, the receiving state granting its landowners the same right. Each state is free to determine its own public policy with regard to ground water transfers and to condition the right to transfer on one or more contingencies. Thus, there has been no unconstitutional delegation of legislative power by the Nebraska Legislature.

Appellants finally argue that § 46-613.01 violates the equal protection clause of the fourteenth amendment to the U.S. Constitution by virtue of an unreasonable classification. The class upon which § 46-613.01 operates consists of those persons wishing to transport Nebraska ground water out of state for irrigation purposes. It is plain from the language of the statute that the classification is reasonable. It is related to a legitimate state interest in preserving, for the beneficial use of its citizens, Nebraska's underground water supply, and it operates equally on all members of the class. Any person wishing to transport ground water out of state for irrigation purposes must apply for a permit to do so and the director of the Nebraska Department of Water Resources is to use the same guidelines in every instance in determining whether or not the permit may issue. That the statute does not apply to irrigators who do not wish to transport ground water out of state hardly makes it violative of equal protection.

The judgment of the District Court is affirmed.

AFFIRMED.

(RIVOSHA, C.J., concurring in part, and in part dissenting.

While I generally concur with the majority's conclusion that establishing legislative criteria to control the transfer of water from the State of Nebraska to an adjoining state is not a violation of the commerce clause of the U.S. Constitution, I must respectfully dissent from that portion of the majority's opinion which holds that the statutory prohibition against the

issuance of the permit, if the adjoining state does not grant reciprocity, is a constitutionally valid act of the Legislature. I believe that that portion of Neb. Rev. Stat. § 46-613.01 (Reissue 1978) which prohibits the Director of Water Resources from issuing a permit solely on the basis that the adjoining state does not grant reciprocity is an unreasonable classification and violates both the Constitution of the United States and the Constitution of the State of Nebraska.

Were the statute in question to provide that no person, firm, city, village, municipal corporation, or any other entity, including a citizen of the State of Nebraska, could use water from this state on land owned by such entity in both this state and an adjoining state unless and until the Director of Water Resources found that the water request was reasonable, was not contrary to the conservation and use of ground water, and was not otherwise detrimental to the public welfare, I would have no difficulty with the statute. But the statute as it currently exists provides that even though the director might find that the request is reasonable and that to deny it would be unreasonable, that the request is not contrary to the conservation and use of ground water in this state and, to the contrary, is in furtherance of the conservation and use of ground water in this state, and that it is not otherwise detrimental to the public welfare, but in fact is beneficial to the public welfare, he, nevertheless, cannot issue such permit, solely on the basis that the adjoining state does not permit entities, including its own citizens, to transport water into this state.

The issue here is not whether reciprocal legislation is constitutional, but whether a citizen of the State of Nebraska can be prohibited from using water on land owned by that citizen in both this state and in an adjoining state solely on the basis that the adjoining state would not reciprocate. If one were to extend this statute to its logical conclusion, one could find that even though there was an abundance of water in an area in Nebraska, so much so that flooding was imminent, the water could not be transferred to adjoining land because the adjoining state refused to grant reciprocity. It occurs to me that what this statute attempts to do is to absolutely prohibit the transfer of water, without regard to its need or availability, based solely upon the acts of another state over which citizens of this state have no control.

To permit citizens of one part of the state to care for their land situated both in this state and an adjoining state because the adjoining state permits reciprocity, though it may not have water which can be transferred, while denying that privilege to other citizens of this state solely on the basis of the action of an adjoining state and without regard to either the reasonableness of the prohibition at a particular moment or its need, strikes me as being a violation of Neb. Const. art. III, § 18, and art. I, § 3, and the fifth and fourteenth amendments to the U.S. Constitution. I would have struck down that portion of § 46-613.01 which denies authority to the director if the adjoining state does not otherwise grant reciprocity.

APPEALED TO THE FEDERAL SUPREME COURT



CARL WILKINS AND BRUCE ISKE,  
PRESIDENT OF TOMAHAWK RANCH & CATTLE CO.

VS.

STATE, DEPARTMENT OF WATER RESOURCES

210 Neb. 161; 313 N.W.2d 271

CASE NOS. 43737, 43738, 43739, 43740

Filed December 11, 1981

1. Waters: Administrative Agencies. The Department of Water Resources is expressly authorized by statute, after notice and hearing, to forfeit a water right where it appears that the water appropriation has not been used for some beneficial or useful purpose or, having been so used at one time, has ceased to be used for such purpose for more than 3 years.

2. Waters. Where it appears that irrigation water has not been applied to lands described in an adjudicated appropriation for the statutory period of 3 years, such nonuse will result in the loss of the right, although the right is one that is termed a vested, adjudicated right.

3. Constitutional Law: Courts. One cannot be said to be deprived of his property without due process of law so long as he has recourse to the courts for the protection of his rights.

4. Waters: Administrative Agencies: Proof. In a proceeding to cancel a water appropriation pursuant to Neb. Rev. Stat. § 46-229.02 (Reissue 1978), the initial burden of proof is upon the Department of Water Resources. This burden is met upon the filing of the verified report of the water commissioner or engineers of the Department pursuant to § 46-229.04. Thereafter, the burden is upon the appropriator to show cause why the appropriation should not be canceled.

Heard before Krivosha, C.J., Boslaugh, McCown, Clinton, Brodkey, White, and Hastings, JJ.

KRIVOSHA, C.J.

The four instant consolidated appeals involve water appropriation forfeiture proceedings brought pursuant to Neb. Rev. Stat. §§ 46-229.01 to 46-229.05 (Reissue 1978) held before the Nebraska Department of Water Resources (Department). The proceedings involve separate water appropriations on the Niobrara River identified as D-442A, D-461, D-462, and D-485. The cases were consolidated for briefing and argument by order of this court. After hearing before the Department, the Department found that with regard to D-442A beneficial use of water had not been made for more than 3 years on part of the land under D-442A, and accordingly canceled the water appropriation on 360.6 acres, amounting to 4.26 cubic feet per second (c.f.s.). The Department further found that 244.7 acres under D-442A had been irrigated in the past 3

years, and therefore allowed 2.88 c.f.s. under D-442A to remain in full force and effect.

With regard to D-461, the Department found that beneficial use of water had not been made for more than 3 years on part of the land under D-461, and accordingly canceled the water appropriation on 253 acres, amounting to 3.61 c.f.s. The Department further found that 37 acres under D-461 had been irrigated in the past 3 years, and therefore allowed .53 c.f.s. under D-461 to remain in full force and effect.

With regard to D-462, the Department found that beneficial use of water had not been made for more than 3 years on part of the land under D-462, and accordingly canceled the water appropriation on 229 acres, amounting to 3.27 c.f.s. The Department further found that 26 acres under D-462 had been irrigated in the past 3 years, and therefore allowed .37 c.f.s. under D-462 to remain in full force and effect.

The Department finally found that with regard to D-485 beneficial use of water had not been made for more than 3 years on any portion of the appropriation under D-485, and accordingly canceled the entire appropriation on about 200 acres, amounting to 2.86 c.f.s.

The landowners have appealed the action of the Department to this court and maintain that the Department erred in failing to recognize that the water appropriations involved herein were vested prior to April 4, 1895, and therefore the statutory forfeiture proceedings provided for in § 46-229.02 do not apply. They further argue that they were denied their rights to due process of law in that they were not afforded a hearing before an impartial tribunal at which time they would be permitted a full evidentiary hearing.

They further maintain that the Department erred in failing to recognize that certain factors beyond the control of the appropriators constituted valid excuses for nonuse. We have now examined the entire record and conclude that the action of the Department was in all respects correct and its order should be in all respects affirmed.

We could set out the facts of these matters in detail. However, the determinations of the issues presented to the court are not dependent upon our recitation of the facts, and for that reason we will not unduly lengthen this opinion by doing so. Suffice it to say that the record discloses a hearing was held by the Department in Chadron, Nebraska, on May 14, 1980, on all four cases. The appellants elected to appear pro se, which may in part account for the difficulty which they later encountered. The record does disclose that water has not been taken for portions of the appropriation for the 3-year period, as found by the Department. Appellants maintain that they are excused for their nonuse. Unfortunately, however, they did not introduce evidence sufficient to satisfy their burden in that regard. The reports of the Department establish the fact that water was not taken for more than 3 years. The appropriators argue that they are excused for not taking the water because of various difficulties existing in either the river or the canals. The evidence, such as it is, appears to establish that the inability of the appropriators to take water was due to each appropriator's failure to repair the conditions which existed in the river or the canals adjacent to his property and which prevented the appropriators from taking the water. The

failure of the appropriators to make the necessary repairs, however, when by doing so within a reasonable time they could have used the water available, does not constitute nonuse of such type as to excuse their failure to use the water during the statutory period. The evidence with regard to "nonuse" in these cases is insufficient to establish the defense as contended by the appropriators.

We therefore turn to the legal arguments raised by the appropriators. Appellants' first contention is that the forfeiture statute does not apply to them because each of the individuals had vested rights in the water appropriations prior to April 4, 1895, the effective date of the water act in question. Appellants acknowledge that we have previously held, in the case of State v. Birdwood Irrigation District, 154 Neb. 52, 46 N.W.2d 884 (1951), that the statutory forfeiture provisions were applicable to an appropriation with an adjudicated priority date of October 21, 1893. Appellants maintain, however, that our decision in Birdwood was in error and ought to be overruled. We have reexamined our decision in Birdwood in light of the arguments raised by appellants and conclude that our decision in that case was correct and should not be overruled. We said in State v. Birdwood Irrigation District, *supra* at 56-57, 46 N.W.2d at 888: "The department is expressly authorized by statute, after notice and hearing, to forfeit a water right where it appears that the water appropriation has not been used for some beneficial or useful purpose, or having been so used at one time has ceased to be used for such purpose for more than three years. § 46-229.02, R.S. Supp., 1949. The constitutionality of the foregoing statute was upheld by this court in Kersenbrock v. Boyes, 95 Neb. 407, 145 N.W. 837, and Dawson County Irrigation Co. v. McMullen, 120 Neb. 245, 231 N.W. 840. In the Kersenbrock case it was held also that the act was not invalid because it applies to both past and future appropriations. We deem these propositions as settled in this state. Consequently, where it appears that irrigation water has not been applied to lands described in an adjudicated appropriation for the statutory period of three years, such nonuser will result in the loss of the right, although the right is one that is termed a vested, adjudicated right. The policy of the law is to require a continued beneficial use of appropriated waters to avert their loss under the nonuser provisions of the irrigation statutes."

The rationale for our decision in Birdwood was clearly articulated when we said in that case at 55, 46 N.W.2d at 887: "The Constitution declares the necessity of water for domestic use and for irrigation purposes in this state to be a natural want. Art. XV, § 4, Nebraska Constitution. Our statutory law on the subject of irrigation and the decisions of this court dealing therewith show a clear intention to enforce and maintain a rigid economy in the use of public waters of the state. It is the policy of the law in all the arid states to compel an economical use of the waters of natural streams. One of the very purposes of the state in the administration of public waters is to avoid waste and to secure the greatest benefit possible from the waters available for appropriation for irrigation purposes."

There can be little argument that the state has a right under both the police powers of the state and the provisions of the Nebraska Constitution to regulate the use of the waters of natural rivers and streams so that waste is eliminated. See, State ex rel. Cary v. Cochran, 138 Neb. 163, 292 N.W. 239 (1940); Neb. Const. art. XV, §§ 4, 5, and 6. As we said in State v. Birdwood Irrigation District, *supra* at 55, 46 N.W.2d at 887: "The adjudication of the

water right gave to the Birdwood Irrigation District and its predecessors in interest a vested right to the use of the waters appropriated, subject to the law at the time the vested interest was acquired and such reasonable regulations subsequently adopted by virtue of the police power of the state."

To exempt from such control water rights acquired prior to the date of the act created for the specific purpose of preventing waste would be to ignore the mandate of our Constitution and make ineffective the very end sought to be obtained. We are unwilling to do so and must therefore ratify our previous holding in the Birdwood case.

Doing so, our holding in the Birdwood case is dispositive of appellants' first assignment of error, which must be overruled.

As to appellants' second argument that the statutes offend constitutional notions of due process because they deny to appellants an opportunity to an evidentiary hearing, we must likewise reject the argument. The act in question specifically grants to appellants an opportunity to present such evidence as they wish in their effort to prevent a cancellation of their appropriation. See § 46-229.04. Likewise, as is evident, an appropriator who is dissatisfied with the decision of the Department may appeal directly to the Supreme Court. See § 46-229.05. We have previously reviewed the scheme whereby certain quasi-judicial authority has been given to the Department and have held that such authority does not offend or violate due process. Dawson County Irrigation Co. v. McMullen, 120 Neb. 245, 231 N.W. 840 (1930). Specifically, in Dawson, *supra* at 250, 231 N.W. at 843, we said: "One cannot be said to be deprived of his property without due process of law so long as he has recourse to the courts for the protection of his rights. The statute affords ample opportunity to plaintiff in this case, if aggrieved by any action of the department of public works, to seek redress from its decision to the courts."

While the statute involved in Dawson County Irrigation Co. v. McMullen has been amended, we do believe that what we there said is still applicable. Furthermore, the provisions of the Administrative Procedures Act are applicable to the Department of Water Resources. Upon motion by the appellants, the use of formal rules of evidence could have been required. When so required, the Department would be obligated to hold a full evidentiary hearing affording to appellants whatever further due process they maintain they were otherwise denied. See Neb. Rev. Stat. §§ 84-901 to 84-919 (Reissue 1976). In this case they made no objection to the form of the hearing at that time, nor did they request formal rules of evidence themselves, and chose to informally present whatever matters they desired. Whatever holes may exist in the evidence is not due to the provisions of the act but, rather, due to appellants' inexperience at presenting evidence before a tribunal. Their second assignment of error must likewise be rejected.

Turning then to the next argument raised by appellants to the effect that the Department failed to meet its burden in that the evidence presented by the Department was insufficient to justify its actions, we need only look to the statutes. The statutes of the State of Nebraska pertaining to matters of this nature are clear with regard to where the burden of proof lies. The statutes provide that in the first instance the Department bears the burden to establish nonuse for the statutory period. All that need be done to establish that fact is the verified report of the Department. Once that report is

presented by the Department, then a hearing may be held if requested by the appropriators, at which time the appropriators must show cause why the appropriation should not be terminated. The language of the statute clearly indicates that the burden is upon the appropriator to present evidence showing either that water was taken, contrary to the report filed by the Department, or that some excuse existed for the water not being taken. State v. Birdwood Irrigation District, 154 Neb. 52, 46 N.W.2d 884 (1951); Hostetler v. State, 203 Neb. 776, 280 N.W.2d 75 (1979). As we have already noted, a review of the record fails to disclose any evidence which would constitute excuse for nonuse as it has been interpreted by this court. The appropriators failed to overcome the prima facie case made by the Department.

It is regrettable that the appellants chose to represent themselves in this matter and as a result thereof were unable to produce a better record. It may very well be that a better record could have been produced. We are unable to ascertain that from the facts at hand. What we are able to ascertain is that the action of the Department is supported by the evidence presented and no sufficient evidence was presented by the appropriators which constituted a legal excuse for their nonuse of the water. That being the case, the Department was without choice but to cancel the appropriation after the passage of the statutory time.

The action of the Department is in all respects affirmed.

AFFIRMED.

## REPORT OF THE

LITTLE BLUE N.R.D.

V.

LOWER PLATTE NORTH N.R.D.

210 Neb. 862; 317 N.W.2d 726

CASE NO. 44050

Filed March 19, 1982

1. Administrative Agencies: Endangered Species. The Nongame and Endangered Species Conservation Act, Neb. Rev. Stat. §§ 37-430 to 37-438 (Reissue 1978), imposes two obligations on all state departments and agencies. One is that all state departments and agencies must consult with the Nebraska Game and Parks Commission before carrying out programs which may affect endangered species or their habitat. The other is that no state department or agency may take any action that will result in jeopardizing the continued existence of endangered or threatened species or result in the destruction or modification of a habitat of such species.

2. Administrative Agencies: Natural Resources Districts. Both the Department of Water Resources and the various natural resources districts are state departments or agencies within the meaning of The Nongame and Endangered Species Conservation Act, Neb. Rev. Stat. §§ 37-430 to 37-438 (Reissue 1978).

3. Administrative Agencies: Endangered Species. No action of a state department or agency nor program administered by the Governor can be permitted as long as Neb. Rev. Stat. § 37-435(3) (Reissue 1978) is in effect until the interested parties have consulted with the Nebraska Game and Parks Commission and have determined that the action contemplated will not jeopardize the continued existence of such endangered species or result in destruction or modification of habitat of such species.

4. \_\_\_\_: \_\_\_\_\_. After consulting with the Nebraska Game and Parks Commission, the department or agency involved must determine whether it has taken all necessary action to insure that its actions will not jeopardize the continued existence of an endangered species or destroy or modify habitat critical to the existence of the species. Once that decision is made it is then subject to judicial review to ascertain whether the decision was based on a consideration of the relevant factors and whether there has been a clear error of judgment.

5. Administrative Agencies: Statutes. An administrative agency is required to act under the law as it stands when its order is entered. A change of law pending an administrative determination must be followed and the new law applied, at least in relation to permits for the doing of future acts, unless the statute contains a saving clause.

Heard before Krivosha, C.J., Boslaugh, McCown, Clinton, Brodkey, White, and Hastings, JJ.

KRIVOSHA, C.J.

The appellants, who are various Nebraska municipalities, natural resources districts, a conservation district, and several environmental organizations, have appealed from an order entered by the director of the Department of Water Resources (Department) which in substance granted to the appellee, Little Blue Natural Resources District (Little Blue), the authority to appropriate, under conditions prescribed in the order, waters of the North Platte River for a proposed irrigation project to be constructed by Little Blue. For reasons which we will set out in greater detail, we find that we must reverse the order of the Department's director and remand the matter back to the director for further proceedings in accordance with this opinion.

This is the second appearance of this matter before this court. The facts are fully set out in our first opinion at 206 Neb. 535, 294 N.W.2d 598 (1980) (Little Blue I), and will not be repeated herein. The effect of our order in Little Blue I was to require the director to determine whether the taking of the water contemplated by Little Blue for its proposed project should be denied because such denial was demanded by the public interest, as required by Neb. Const. art. XV, § 6. Following our decision in Little Blue I, the director instructed all the interested parties to prepare and submit briefs to him addressing only the issue of "public interest" as it pertains to the proposal of Little Blue. No further hearings were held by the director and no further testimony taken, though the appellants requested the opportunity to present additional evidence to the director.

A number of errors are assigned by appellants. Before we turn to those matters, however, it is necessary that we first address a threshold question, not required to be addressed by us in Little Blue I, concerning the significance of the provisions of Neb. Rev. Stat. §§ 37-430 to 37-438 (Reissue 1978) and cited as The Nongame and Endangered Species Conservation Act (Act). Unless we determine that the Act has no application to the instant project or, if applicable, its provisions were satisfied, we need not address any of the other errors assigned.

In 1973 the Congress of the United States enacted the Endangered Species Act of 1973. See 16 U.S.C. §§ 1531 et seq. (1976 & Supp. III 1979). Under the provisions of the federal Endangered Species Act, states were required to pass similar endangered species legislation in order to continue receiving certain federal funds. As a result, in 1975 the Nebraska Legislature adopted the above-cited Act. 1975 Neb. Laws, L.B. 145.

The purpose of the Act is spelled out in § 37-432, which provides in part: "The Legislature finds and declares: . . . (2) That species of wild-life and wild plants normally occurring within this state which may be found to be threatened or endangered within this state shall be accorded such protection as is necessary to maintain and enhance their numbers." The pertinent portion of the Act, which is found in § 37-435(3), reads as follows: "The Governor shall review other programs administered by him and utilize such programs in furtherance of the purposes of sections 37-430 to 37-438. All other state departments and agencies shall, in consultation with and with the assistance of the commission, utilize their authorities in furtherance of the purposes of sections 37-430 to 37-438 by carrying out programs for the conservation of endangered species and threatened species listed pursuant to section

37-434, and by taking such action necessary to insure that actions authorized, funded, or carried out by them do not jeopardize the continued existence of such endangered or threatened species or result in the destruction or modification of habitat of such species which is determined by the commission to be critical." (Emphasis supplied.) The commission referred to in the Act is defined by statute as the Nebraska Game and Parks Commission. See § 37-431(2). Pursuant to the federal Endangered Species Act and the state Act, certain species have been declared to be endangered species, including the whooping crane and the bald eagle, both of whom either roost upon or in some manner use the Platte River area as a habitat. 50 C.F.R. § 17.11 (1980); Neb. Game and Parks Comm. Wildlife Reg. 6-4(a) (1981). There may be others.

The Act imposes two obligations on all state departments and agencies. One is that all state departments and agencies must, after consulting with Game and Parks, carry out programs for the conservation of endangered species, and (2) all state departments and agencies must not take any action that will result in jeopardizing the continued existence of endangered or threatened species or result in the destruction or modification of a habitat of such species. § 37-435(3).

There is no question but that the Department of Water Resources is a department or agency within the meaning of § 37-435(3). Neb. Rev. Stat. § 46-705 (Reissue 1978). Furthermore, Little Blue, as a creature of statute and a political subdivision, is also an agency within the meaning of § 37-435(3) and bound by its provisions. Neb. Rev. Stat. § 2-3213(1) (Cum. Supp. 1980). Schlientz v. City of North Platte, 172 Neb. 477, 110 N.W.2d 58 (1961); Vap v. City of McCook, 178 Neb. 844, 136 N.W.2d 220 (1965); Seward County Rural Fire Protection Dist. v. County of Seward, 156 Neb. 516, 56 N.W.2d 700 (1953). Likewise, it seems clear beyond question that the development of the irrigation project by Little Blue and the issuance of a permit by the Department to Little Blue both qualify as "action" taken by a state agency and, therefore, may not jeopardize the continued existence of the endangered species or result in the destruction or modification of their habitat.

The director, in his order issued following our remand in Little Blue I, found, among other matters: "The potential affects [sic] to [fish and wild-life habitat] either are deemed minimal or would be mitigated by offsetting or even enhancing circumstances derived from operation of the proposed project." (Emphasis supplied.) Neither the meaning of that finding in light of the restrictions of the Act nor the basis for that finding and the director's attempt to balance interests is made clear from the order. Nor can one determine what the effect of this project will be on the habitat of the endangered species involved by examining the voluminous record in this case. We are simply unable to determine from the record in its present state whether the proposed project will in fact jeopardize the continued existence of such endangered or threatened species or result in the destruction or modification of habitat of such species, contrary to the prohibitions contained in § 37-435(3). There is some evidence in the record to indicate that the habitats may be affected by the project. The extent of that effect and how it applies when examined in light of the Act is not shown so that we can determine if the Act is being violated. What is clear, however, is that the examination that has been made by both the Department and Little Blue is inadequate, and further evidence is required.



We should note at this point that the provisions of the Act may not repeal the provisions of Neb. Const. art. XV, §§ 4, 5, and 6. To the extent that the prohibition contained in the Act denied to a citizen of the State of Nebraska a right otherwise guaranteed to the citizen, the Act would have to give way. That issue is not before us at this time and we do not consider what conflicts between the Act and the Constitution of Nebraska may arise. Absent a constitutional conflict, however, the requirements imposed upon a state agency by the Act, as presently enacted, are rather clear and may not be either ignored or waived.

The relevant section of the state Act is, for all practical purposes, identical with the federal act on the same subject, and therefore the decisions of the federal courts, including the U.S. Supreme Court, in interpreting the federal act are of great help to us in deciding this case. The U.S. Supreme Court in its decision in *TVA v. Hill*, 437 U.S. 153, 98 S. Ct. 2279, 57 L. Ed. 2d 117 (1978), put to rest any doubt as to how the act is to be applied. The issue in the *TVA* case was whether the Tennessee Valley Authority could complete the construction of the Tellico Dam on the Little Tennessee River once it was determined that the critical habitat of the snail darter would be totally eliminated by completion of the dam. At the time that the snail darter's existence near the damsite was first determined, millions of dollars had already been spent on the dam's construction, which was nearly completed. In enjoining the completion of the dam, the U.S. Supreme Court said at 173: "One would be hard pressed to find a statutory provision whose terms were any plainer than those in § 7 of the Endangered Species Act. Its very words affirmatively command all federal agencies 'to insure that actions authorized, funded, or carried out by them do not jeopardize the continued existence' of an endangered species or 'result in the destruction or modification of habitat of such species . . . ." 16 U.S.C. § 1536 (1976 ed.). (Emphasis added.) This language admits of no exception." Section 7 of the federal act is almost identical with § 37-435(3) of the state Act.

The U.S. Supreme Court concluded that the history of the act clearly required the courts to follow the mandates of the legislation, regardless of what the courts might think. The Court said at 179-80: "In shaping legislation to deal with the problem thus presented, Congress started from the finding that '[t]he two major causes of extinction are hunting and destruction of natural habitat.' S. Rep. No. 93-307, p. 2 (1973). Of these twin threats, Congress was informed that the greatest was destruction of natural habitats; see 1973 House Hearings 236 (statement of Associate Deputy Chief for National Forest System, Dept. of Agriculture); *id.*, at 241 (statement of Director of Mich. Dept. of Natural Resources); *id.*, at 306 (statement of Stephen R. Seater, Defenders of Wildlife); Lachenmeier, *The Endangered Species Act of 1973: Preservation or Pandemonium?*, 5 *Environ. Law* 29, 31 (1974). Witnesses recommended, among other things, that Congress require all land-managing agencies 'to avoid damaging critical habitat for endangered species and to take positive steps to improve such habitat.' 1973 House Hearings 241 (statement of Director of Mich. Dept. of Natural Resources). Virtually every bill introduced in Congress during the 1973 session responded to this concern by incorporating language similar, if not identical, to that found in the present § 7 of the Act. These provisions were designed, in the words of an administration witness, 'for the first time [to] prohibit [a] federal agency from taking action which does jeopardize the status of endangered species,' Hearings on S. 1592 and S. 1983 before the Subcommittee on Environment of the

Senate Committee on Commerce, 93d Cong., 1st Sess., 68 (1973) (statement of Deputy Assistant Secretary of the Interior) (emphasis added); furthermore, the proposed bills would 'direct all . . . Federal agencies to utilize their authorities for carrying out programs for the protection of endangered animals.' 1973 House Hearings 205 (statement of Assistant Secretary of the Interior). (Emphasis added.)

"As it was finally passed, the Endangered Species Act of 1973 represented the most comprehensive Legislation for the preservation of endangered species ever enacted by any nation. Its stated purposes were 'to provide a means whereby the ecosystems upon which endangered species and threatened species depend may be conserved,' and 'to provide a program for the conservation of such . . . species . . . ' 16 U.S.C. § 1531(b) (1976 ed.). In furtherance of these goals, Congress expressly stated in § 2(c) that 'all Federal departments and agencies shall seek to conserve endangered species and threatened species . . . ' 16 U.S.C. § 1531(c) (1976 ed.). (Emphasis added.) Lest there be any ambiguity as to the meaning of this statutory directive, the Act specifically defined 'conserve' as meaning 'to use and the use of all methods and procedures which are necessary to bring any endangered species or threatened species to the point at which the measures provided pursuant to this chapter are no longer necessary.'"

The U.S. Supreme Court went on to make further comment concerning the manner in which the act is to be administered, saying at 183-84: "While the Conference Report made no specific reference to this choice of provisions, the House manager of the bill, Representative Dingell, provided an interpretation of what the Conference bill would require, making it clear that the mandatory provisions of § 7 were not casually or inadvertently included:

'[Section 7] substantially amplifie[s] the obligation of [federal agencies] to take steps within their power to carry out the purposes of this act. A recent article . . . illustrates the problem which might occur absent this new language in the bill. It appears that the whooping cranes of this country, perhaps the best known of our endangered species, are being threatened by Air Force bombing activities along the gulf coast of Texas. Under existing law, the Secretary of Defense has some discretion as to whether or not he will take the necessary action to see that this threat disappears . . . [O]nce the bill is enacted, [the Secretary of Defense] would be required to take the proper steps. . . .'

"'. . . [T]he agencies of Government can no longer plead that they can do nothing about it. They can, and they must. The law is clear.'"

In recognizing that the Court was required to follow the dictates of the legislation and not view the matter as merely de minimis, the U.S. Supreme Court said at 187-88: "One might dispute the applicability of these examples to the Tellico Dam by saying that in this case the burden on the public through the loss of millions of unrecoverable dollars would greatly outweigh the loss of the snail darter. But neither the Endangered Species Act nor Art. III of the Constitution provides federal courts with authority to make such fine utilitarian calculations. On the contrary, the plain language of the Act, buttressed by its legislative history, shows clearly that Congress viewed the value of endangered species as 'incalculable.' Quite obviously, it would be difficult for a court to balance the loss of a sum certain--even \$100

million--against a congressionally declared 'incalculable' value, even assuming we had the power to engage in such a weighing process, which we emphatically do not."

Just as the U.S. Supreme Court was without choice when examining the effect of the federal Endangered Species Act and balancing it against the benefits of the nearly completed Tellico Dam, likewise, this court is without choice, in examining the effect of the state Act, to engage in such balancing. The requirements of the Act are absolute and must be met. That there may be offsetting or even enhancing circumstances derived from the operation of the project may be insufficient if the endangered species habitat is destroyed, as the Act now stands.

No action of a state department or agency nor program administered by the Governor can be permitted as long as § 37-435(3) is in effect until the interested parties have consulted with Game and Parks and have determined that the action contemplated will not jeopardize the continued existence of such endangered species or result in destruction or modification of habitat of such species.

We pause at this point to clearly point out that we do not, by our action today, determine that the project does indeed violate the Act. We merely decide as we do because the record before us fails to disclose that the Department and Little Blue adequately consulted with and sought the assistance of Game and Parks in planning the project, and for the further reason that the record before us fails to disclose that the actions contemplated by both Little Blue, in constructing its project, and the Department, in authorizing the project, will not "jeopardize the continued existence of such endangered or threatened species or result in the destruction or modification of habitat of such species which is determined by the commission to be critical." Until the record contains sufficient evidence upon which such determination can be made, in the first instance by the director, and if necessary on appeal by this court, the project must be halted and the cause remanded for further proceedings.

In view of our action herein, we believe it advisable to comment on what is meant when the Act requires the parties to "consult" with the commission. The consultation required by the Act does not grant to Game and Parks absolute veto. In National Wildlife Federation v. Coleman, 529 F.2d 359, 371 (5th Cir. 1976), the court said: "Federal agencies are required to consult and obtain the assistance of the Secretary before taking any actions which may affect endangered species or critical habitat. However, once an agency has had meaningful consultation with the Secretary of Interior concerning actions which may affect an endangered species the final decision of whether or not to proceed with the action lies with the agency itself. Section 7 does not give the Department of Interior a veto over the actions of other federal agencies, provided that the required consultation has occurred." (Emphasis supplied.) See, also, Sierra Club v. Froehke, 534 F.2d 1289 (8th Cir. 1976).

While Game and Parks, therefore, does not have absolute veto, it is clear from the Act that meaningful consultation is an absolute prerequisite to proceeding with any project. Moreover, because the commission does not have power of veto does not mean that either the Department or Little Blue can

ignore the effect of the project on the endangered species if in fact the evidence supports that conclusion.

In National Wildlife Federation v. Coleman, *supra* at 373, the court further noted: "In holding that the appellees have 'adequately considered' the effects of the highway on the crane, the district court misconstrued the directive of § 7. As we have pointed out, § 7 imposes on all federal agencies the mandatory obligation to insure that any action authorized, funded, or carried out by them does not jeopardize the existence of an endangered species or destroy critical habitat of such species. . . . Although the FEIS and the administrative record indicates that the appellees have recognized and considered the danger the highway poses to the crane, they have failed to take the necessary steps 'to insure' that the highway will not jeopardize the crane or modify its habitat." The court therefore enjoined the project and directed that the Department of Interior take a closer look at what effect, if any, construction of a highway upon the habitat of the crane would have.

The court further noted in Coleman that if the agency disregarded the evidence, the court would be required to review the matter, saying at 371-72: "It follows that after consulting with the Secretary the federal agency involved must determine whether it has taken all necessary action to insure that its actions will not jeopardize the continued existence of an endangered species or destroy or modify habitat critical to the existence of the species. Once that decision is made it is then subject to judicial review to ascertain whether 'the decision was based on a consideration of the relevant factors and whether there has been a clear error of judgment.'" Citizens to Preserve Overton Park, Inc. v. Volpe, *supra*, 401 U.S. at 416, 91 S. Ct. at 824, 28 L. Ed. 2d at 153. See Title 16, U.S.C., Section 1540(g)."

In view of the fact that we are remanding this matter back to the director for further proceedings, we deem it appropriate to comment on one further matter. Since our decision in Little Blue I, the Legislature of the State of Nebraska has amended the provisions of Neb. Rev. Stat. §§ 46-204, 46-206, 46-234, and 46-235 (Supp. 1981), all relating to transbasin diversion, 1981 Neb. Laws, L.B. 252. In particular, the Legislature has amended § 46-235 to provide that certain criteria are to be considered by the director in determining whether the public interest as required by the Constitution is met. Neb. Const. art. XV, § 6.

The substantive right to divert the water unless the public interest demands otherwise is found in the Constitution and cannot be denied by statute. Neb. Const. art. XV, § 6; Little Blue N.R.D. v. Lower Platte North N.R.D., 206 Neb. 535, 294 N.W.2d 598 (1980). The function of Neb. Rev. Stat. § 46-289 (Supp. 1981) is to establish in part the procedure to be followed by the director in attempting to determine whether a denial of the application is demanded by the public interest. As such, § 46-289 is a procedural law and not a substantive law, and is to be applied to hearings held after the passage of the Act even though the application was filed prior to the passage of the procedural law. See, Romano v. B. B. Greenberg Co., 108 R.I. 132, 273 A.2d 315 (1971); Schultz v. GosseLink, 260 Iowa 115, 148 N.W.2d 434 (1967).

In 2 Am. Jur. 2d Administrative Law § 326 at 149 (1962), it provides in part: "An administrative agency is required to act under the law as it stands when its order is entered. A change of law pending an administrative

determination must be followed and the new law applied, at least in relation to permits for the doing of future acts, unless the statute contains a saving clause."

And in Oviatt v. Archbishop Bergan Mercy Hospital, 191 Neb. 224, 226, 214 N.W.2d 490, 492 (1974), we said: "[A]mendments to statutes which are procedural in nature are applicable to pending cases which have not been tried." See, also, Ziffrin, Inc. v. United States, 318 U.S. 73, 63 S. Ct. 465, 87 L. Ed. 621 (1943).

We believe that, upon remand, further hearings should be held by the director and relevant evidence should be adduced relating particularly to those factors set forth in § 46-235 as now amended, as well as the project's effect upon the endangered species. In so holding we do not pass upon the validity of § 46-235.

The action of the director is therefore reversed and the matter is remanded for further proceedings in accordance with this opinion.

REVERSED AND REMANDED WITH DIRECTIONS.

## SUPREME COURT OF THE UNITED STATES

## Syllabus

SPORHASE et al. v. NEBRASKA ex rel. DOUGLAS, ATTORNEY GENERAL

Appeal from Supreme Court of Nebraska

No. 81-613      Argued March 30, 1982----Decided July 2, 1982

A Nebraska statute requires any person intending to withdraw ground water from any well located in the State and transport it for use in an adjoining State, to obtain a permit from the Nebraska Department of Water Resources. If the Director of Water Resources finds that such withdrawal is reasonable, not contrary to the conservation and use of ground water, and not otherwise detrimental to the public welfare, he will grant the permit if the State in which the water is to be used grants reciprocal rights to withdraw and transport ground water from that State for use in Nebraska. Appellants own contiguous tracts of land in Nebraska and Colorado, on which a well on the Nebraska tract pumps ground water for irrigation of both the Nebraska and Colorado tracts, but they never applied for the permit required by the statute. Appellee brought an action in a Nebraska state court to enjoin appellants from transferring the water across the border without a permit. Rejecting the defense that the statute imposed an undue burden on interstate commerce, the trial court granted the injunction. The Nebraska Supreme Court affirmed.

Held:

1. Ground water is an article of commerce and therefore subject to congressional regulation. Pp. 3-11.
  - (a) Although appellee's claimed greater ownership interest in ground water than in certain other natural resources may not be irrelevant to Commerce Clause analysis, it does not remove Nebraska ground water from such scrutiny, since appellee's argument is still based on the legal fiction of state ownership. Pp. 3-10.
  - (b) The States' interests in conserving and preserving scarce water resources in the arid Western States clearly have an interstate dimension. The agricultural markets supplied by irrigated farms provide the archtypical example of commerce among the States for which the Framers of the Constitution intended to authorize federal regulation. Here, the multistate character of the aquifer underlying appellants' tracts of land, as well as parts of Texas, New Mexico, Oklahoma, and Kansas, demonstrates that there is a significant federal interest in conservation as well as in fair allocation of diminishing water resources. Pp. 10-11.
2. The reciprocity requirement of the Nebraska statute violates the Commerce Clause as imposing an impermissible burden on interstate

commerce. While the first three conditions set forth in the statute for granting a permit--that the withdrawal of the ground water be reasonable, not contrary to the conservation and use of ground water, and not otherwise detrimental to the public welfare--do not on their faces impermissibly burden interstate commerce, the reciprocity provision operates as an explicit barrier to commerce between Nebraska and its adjoining States. Nebraska therefore has the initial burden of demonstrating a close fit between the reciprocity requirement and its asserted local purpose. Such requirement, when superimposed on the first three restrictions, fails to clear this initial hurdle, since there is no evidence that it is narrowly tailored to the conservation and preservation rationale. Thus, it does not survive the "strictest scrutiny" reserved for facially discriminatory legislation. Pp. 12-16.

3. Congress has not granted the States permission to engage in ground water regulation that would otherwise be impermissible. Although there are 37 federal statutes and a number of interstate compacts demonstrating Congress' deference to state water law, they do not indicate that Congress wished to remove federal constitutional restraints on such state law. Neither the fact that Congress has chosen not to create a federal water law to govern water rights involved in federal water projects nor the fact that Congress has been willing to let the States settle their differences over water rights through mutual agreement, constitutes persuasive evidence that Congress consented to the unilateral imposition of unreasonable burdens on commerce. Pp. 16-18.

Neb. 703, 305 N. W. 2d 614, reversed and remanded.

Justice BRENNAN, delivered the opinion of the Court, in which BURGER, C.J., and JUSTICE WHITE, MARSHALL, BLACKMUN, and POWELL, JJ., joined. REHNQUIST, J., delivered a dissenting opinion, in which O'CONNOR, J., joined.

## OPINION

SUPREME COURT OF THE UNITED STATES

No. 81-613

JOY SPORHASE AND DELMER MOSS, etc., APPELLANTS

v.

NEBRASKA, ex rel. PAUL L. DOUGLAS, ATTORNEY GENERAL

Appeal from the Supreme Court of Nebraska  
[July 2, 1982]

JUSTICE STEVENS delivered the opinion of the Court.

Appellants challenge the constitutionality of a Nebraska statutory restriction on the withdrawal of ground water from any well within Nebraska intended for use in an adjoining State. The challenge presents three questions under the Commerce Clause:<sup>1</sup> (1) whether ground water is an article of commerce and therefore subject to Congressional regulation; (2) whether the Nebraska restriction on the interstate transfer of ground water imposes an impermissible burden on commerce; and (3) whether Congress has granted the States permission to engage in ground water regulation that otherwise would be impermissible.

Appellants jointly own contiguous tracts of land in Chase County, Nebraska, and Phillips County, Colorado. A well physically located on the Nebraska tract pumps ground water for irrigation of both the Nebraska tract and the Colorado tract. Previous owners of the land registered the well with the State of Nebraska in 1971, but neither they nor the present owners applied for the permit required by § 46-613.01 of the Nebraska Revised Statutes. That section provides:

"Any person, firm, city, village, municipal corporation or any other entity intending to withdraw ground water from any well or pit located in the State of Nebraska and transport it for use in an adjoining state shall apply to the Department of Water Resources for a permit to do so. If the Director of Water Resources finds that the withdrawal of the ground water requested is reasonable, is not contrary to the conservation and use of ground water, and is not



otherwise detrimental to the public welfare, he shall grant the permit if the state in which the water is to be used grants reciprocal rights to withdraw and transport ground water from that state for use in the State of Nebraska."

Appellee brought this action to enjoin appellants from transferring the water across the border without a permit.<sup>2</sup> The trial court rejected the defense that the statute imposed an undue burden on interstate commerce and granted the injunction. The Nebraska Supreme Court affirmed. 208 Neb. 703, 305 N.W. 2d 614 (1981). It held that, under Nebraska law, ground water is not "a marketable item freely transferable for value among private parties, and therefore [is] not an article of commerce." *Id.*, at 705, 305 N.W. 2d, at 616.<sup>3</sup> The Chief Justice, while agreeing that the statutory criteria governing the transfer of water to an adjoining State did not violate the Commerce Clause, dissented on the narrow ground that appellee violated both the Federal and Nebraska Constitutions by attempting "to absolutely prohibit the transfer of water, without regard to its need or availability, based solely upon the acts of another state over which citizens of this state have no control." *Id.*, at 713, 305 N.W. 2d, at 620.

## I

In holding that ground water is not an article of commerce, the Nebraska Supreme Court and appellee cite as controlling precedent Hudson County Water Co. v. McCarter, 209 U. S. 349 (1908). In that case a New Jersey statute prohibited the interstate transfer of any surface water located within the State.<sup>4</sup> The Hudson County Water Company nevertheless contracted with New York City to supply one of its boroughs with water from the Passaic River in New Jersey. The state attorney general sought from the New Jersey courts an injunction against fulfillment of the contract. Over the water company's objections that the statute impaired the obligation of contract, took property without just compensation, interfered with interstate commerce, denied New York citizens the privileges afforded New Jersey citizens, and denied New York citizens the equal protection of the laws, the injunction was granted. This Court, in an opinion by Justice Holmes, affirmed.

Most of the Court's opinion addresses the just compensation claim. Justice Holmes refused to ground the Court's holding, as did the New Jersey

state courts,<sup>5</sup> on "the more or less attenuated residuum of title that the State may be said to possess." *Id.*, at 355. For the statute was justified as a regulatory measure that, on balance, did not amount to a taking of property that required just compensation. Putting aside the "problems of irrigation," the State's interest in preserving its waters was well within its police power.<sup>6</sup> That interest was not dependent on any demonstration that the State's water resources were inadequate for present or future use. The State "finds itself in possession of what all admit to be a great public good, and what it has it may keep and give no one a reason for its will." *Id.*, at 357.

Having disposed of the just compensation claim, Justice Holmes turned very briefly to the other constitutional challenges. In one paragraph, he rejected the Contract Clause claim. In the remaining paragraph of the opinion, he rejected all the other defenses. His treatment of the Commerce Clause challenge consists of three sentences: "A man cannot acquire a right to property by his desire to use it in commerce among the States. Neither can he enlarge his otherwise limited and qualified right to the same end. The case is covered in this respect by Geer v. Connecticut, 161 U. S. 519 [(1896)]." 209 U. S., at 357.

While appellee relies upon Hudson County, appellants rest on our summary affirmance of a three-judge district court judgment in City of Altus v. Carr, 255 F.Supp. 828 (W.D. Tex.), aff'd mem., 385 U.S. 35 (1966). The City of Altus is located near the southern border of Oklahoma. Large population increases rendered inadequate its source of municipal water. It consequently obtained from the owners of land in an adjoining Texas county the contractual right to pump the ground water underlying that land and to transport it across the border. The Texas legislature thereafter enacted a statute that forbade the interstate exportation of ground water without the approval of that body.<sup>7</sup> The City filed suit in federal district court, claiming that the statute violated the Commerce Clause.

The City relied upon West v. Kansas Natural Gas Co., 221 U.S. 229 (1910), which invalidated an Oklahoma statute that prevented the interstate transfer of natural gas produced within the State,<sup>8</sup> and Pennsylvania v. West Virginia, 262 U.S. 553 (1923), which invalidated a West Virginia statute that

accorded a preference to the citizens of that State in the purchase of natural gas produced therein.<sup>9</sup> The Texas attorney general defended the statute on two grounds. First, he asserted that its purpose was to conserve and protect the State's water resources by regulating the withdrawal of ground water. The district court rejected that defense because similar conservation claims had met defeat in West v. Kansas Natural Gas Co., supra, and Pennsylvania v. West Virginia, supra.<sup>10</sup> Second, the State argued that the statute regulated ground water and that ground water is not an article of commerce, citing Geer v. Connecticut, supra, and Hudson County, supra. The court rejected this argument since the statute directly regulated the interstate transportation of water that had been pumped from the ground, and under Texas law such water was an article of commerce. The court then had little difficulty in concluding that the statute imposed an impermissible burden on interstate commerce.<sup>11</sup>

In summarily affirming the district court in City of Altus, we did not necessarily adopt the court's reasoning. Our affirmance indicates only our agreement with the result reached by the district court. Metromedia, Inc. v. City of San Diego, 453 U.S. 490, 499 (1981). That result is not necessarily inconsistent with the Nebraska Supreme Court's holding in this case. For Texas law differs significantly from Nebraska law regarding the rights of a surface owner to ground water that he has withdrawn. According to the district court in City of Altus, the "rule in Texas was that an owner of land could use all of the percolating water he could capture from the wells on his land for whatever beneficial purposes he needed it, on or off the land, and could likewise sell it to others for use on or off the land and outside the basin where produced, just as he could sell any other species of property." 255 F.Supp., at 833, n. 8. Since ground water, once withdrawn, may be freely bought and sold in States that follow this rule, in those States ground water is appropriately regarded as an article of commerce. In Nebraska the surface owner has no comparable interest in ground water. As explained by the Nebraska Supreme Court, "the owner of land is entitled to appropriate subterranean waters found under his land, but he cannot extract and appropriate them in excess of a reasonable and beneficial use upon the land which he owns, especially if such use is injurious to others who have substantial rights to the waters, and if the natural underground supply is insufficient for all owners, each is entitled to a reasonable proportion of the whole." 208 Neb.,

at 705, 305 N.W. 2d, at 617 (quoting Olson v. City of Wahoo, 124 Neb. 802, 811, 248 N.W. 304, 308 (1933)).

City of Altus, however, is inconsistent with Hudson County. For in the latter case the Court found Geer v. Connecticut, *supra*, to be controlling on the Commerce Clause issue. Geer, which sustained a Connecticut ban on the interstate transportation of game birds captured in that State, was premised on the theory that the State owned its wild animals and therefore was free to qualify any ownership interest it might recognize in the persons who capture them. One such restriction is a prohibition against interstate transfer of the captured animals. This theory of public ownership was advanced as a defense in City of Altus. The State argued that it owned all subterranean water and therefore could recognize ownership in the surface owner who withdraws the water, but restrict that ownership to use of the water within the State. That theory, upon which the Commerce Clause issue in Hudson County was decided, was rejected by the district court in City of Altus.<sup>12</sup> In expressly overruling Geer three years ago, this Court traced the demise of the public ownership theory and definitively recast it as "but a fiction expressive in legal shorthand of the importance to its people that a State have power to preserve and regulate the exploitation of an important resource." Hughes v. Oklahoma, 441 U.S. 322, 334 (1979) (quoting Toomer v. Witsell, 334 U.S. 385, 402 (1948)). See also Baldwin v. Montana Fish and Game Comm'n, 436 U.S. 371, 384-387 (1978); Douglas v. Seacoast Products, Inc., 431 U.S. 265, 284-285 (1977). In Hughes the Court found the State's interests insufficient to sustain a ban on the interstate transfer of natural minnows seined from waters within the State.

Appellee insists, however, that Nebraska water is distinguishable from other natural resources. The surface owner who withdraws Nebraska ground water enjoys a lesser ownership interest in the water than the captor of game birds in Connecticut or minnows in Oklahoma or ground water in Texas, for in Geer, Hughes, and City of Altus the States permitted intrastate trade in the natural resources once they were captured. Although appellee's greater ownership interest may not be irrelevant to Commerce Clause analysis, it does not absolutely remove Nebraska ground water from such scrutiny. For appellee's argument is still based on the legal fiction of state ownership. The

fiction is illustrated by municipal water supply arrangements pursuant to which ground water is withdrawn from rural areas and transferred to urban areas. Such arrangements are permitted in Nebraska, see Metropolitan Utilities District v. Merritt Beach Co., 173 Neb. 783, 140 N.W. 2d 626 (1966), but the Nebraska Supreme Court distinguished them on the ground that the transferor was only permitted to charge as a price for the water his costs of distribution and not the value of the water itself. 208 Neb., at 708, 305 N.W. 2d, at 618. Unless demand is greater than supply, however, this reasoning does not distinguish minnows, the price of which presumably is derived from the costs of seining and of transporting the catch to market. Even in cases of shortage, in which the seller of the natural resource can demand a price that exceeds his costs, the State's rate structure that requires the price to be cost-justified is economically comparable to price regulation. A State's power to regulate prices or rates has never been thought to depend on public ownership of the controlled commodity. It would be anomalous if federal power to regulate economic transactions in natural resources depended on the characterization of the payment as compensation for distribution services, on the one hand, or as the price of goods, on the other. Cf. In re Rahrer, 140 U.S. 545, 558 (1891).

The second asserted distinction is that water, unlike other natural resources, is essential for human survival. Appellee, and the amici curiae that are vitally interested in conserving and preserving scarce water resources in the arid Western States, have convincingly demonstrated the desirability of state and local management of ground water.<sup>13</sup> But the States' interests clearly have an interstate dimension. Although water is indeed essential for human survival, studies indicate that over 80% of our water supplies is used for agricultural purposes.<sup>14</sup> The agricultural markets supplied by irrigated farms are worldwide. They provide the archetypical example of commerce among the several States for which the Framers of our Constitution intended to authorize federal regulation. The multistate character of the Ogallala aquifer--underlying appellants' tracts of land in Colorado and Nebraska, as well as parts of Texas, New Mexico, Oklahoma, and Kansas<sup>15</sup>--confirms the view that there is a significant federal interest in conservation as well as in fair allocation of this diminishing resource. Cf. Arizona v. California, 373 U.S. 546 (1963).

The Western States' interests, and their asserted superior competence, in conserving and preserving scarce water resources are not irrelevant in the Commerce Clause inquiry. Nor is appellee's claim to public ownership without significance. Like Congress' deference to state water law, see *infra*, at 16-18, these factors inform the determination whether the burdens on commerce imposed by state ground water regulation are reasonable or unreasonable. But appellee's claim that Nebraska ground water is not an article of commerce goes too far: it would not only exempt Nebraska ground water regulation from burden-on-commerce analysis, it also would curtail the affirmative power of Congress to implement its own policies concerning such regulation. See *Philadelphia v. New Jersey*, 437 U.S. 617, 621-623 (1978). If Congress chooses to legislate in this area under its commerce power, its regulation need not be more limited in Nebraska than in Texas and States with similar property laws. Ground water overdraft is a national problem and Congress has the power to deal with it on that scale.

## II

Our conclusion that water is an article of commerce raises, but does not answer, the question whether the Nebraska statute is unconstitutional. For the existence of unexercised federal regulatory power does not foreclose state regulation of its water resources, of the uses of water within the State, or indeed, of interstate commerce in water. *Southern Pacific Co. v. Arizona*, 325 U.S. 761, 766-767 (1945); *United States v. South-Eastern Underwriters Assn.*, 322 U.S. 533, 548-549 (1944); *Cooley v. Board of Wardens*, 12 How. 299, 319 (1851). Determining the validity of state statutes affecting interstate commerce requires a more careful inquiry:

"Where the statute regulates evenhandedly to effectuate a legitimate local public interest, and its effects on interstate commerce are only incidental, it will be upheld unless the burden imposed on such commerce is clearly excessive in relation to the putative local benefits. If a legitimate local purpose is found, then the question becomes one of degree. And the extent of the burden that will be tolerated will of course depend on the nature of the local interest involved, and on whether it could be promoted as well with a lesser impact on interstate activities." *Pike v. Bruce Church, Inc.*, 397 U.S. 137, 142 (1970) (citation omitted).

"The very vastness of our territory as a Nation, the different times at which it was acquired and settled, and the varying physiographic and climate regimes which obtain in its different parts have all but necessitated the recognition of legal distinctions corresponding to these differences. Those who first set foot in North America from ships sailing the tidal estuaries of Virginia did not confront the same problems as those who sailed flat boats down the Ohio River in search of new sites to farm. Those who cleared the forests in the old Northwest Territory faced totally different physiographic problems from those who built sod huts on the Great Plains. The final expansion of our Nation in the 19th century into the arid lands beyond the hundredth meridian of longitude, which had been shown on early maps as the 'Great American Desert,' brought the participants in that expansion face to face with the necessity for irrigation in a way that no previous territorial expansion had."

- 14 Soil Conservation Service, U.S. Dept. of Agriculture, *America's Soil and Water: Conditions and Trends* 21 (1980).
- 15 Comptroller General, *Ground Water Overdrafting Must be Controlled* 7-8 (1980).
- 16 See *Cities Service Gas Co. v. Peerless Oil & Gas Co.*, 340 U.S. 179, 188 (1950) ("Insofar as conservation is concerned, the national interest and the interest of producing states may well tend to coincide.").
- 17 Colo. Rev. Stat. § 37-90-136 provides as follows:  
"For the purpose of aiding and preserving unto the state of Colorado and all its citizens the use of all ground waters of this state, whether tributary or nontributary to a natural stream, which waters are necessary for the health and prosperity of all the citizens of the state of Colorado, and for the growth, maintenance, and general welfare of the state, it is unlawful for any person to divert, carry, or transport by ditches, canals, pipelines, conduits, or any other manner any of the ground waters of this state, as said waters are in this section defined, into any other state for use therein."
- 18 The reciprocity requirement cannot, of course, be justified as a response to another State's unreasonable burden on commerce. *A & P Tea Co. v. Cottrell*, 424 U.S. 366, 379-381 (1976).
- 19 "The history of the relationship between the Federal Government and the States in the reclamation of the arid lands of the Western States is both long and involved, but through it runs the consistent thread of purposeful and continued deference to state water law by Congress." *California v. United States*, *supra*, at 653.
- 20 Similarly, this Court has encouraged States to resolve their water disputes through interstate compacts rather than by equitable apportionment adjudication. See *Colorado v. Kansas*, 320 U.S. 383, 392 (1943).
- 21 See, e.g., *Prudential Ins. Co. v. Benjamin*, 328 U.S. 408 (1946) (McCarran Act, 59 Stat. 33 (1945)); *International Shoe Co. v. Washington*, 326 U.S. 310 (1945) (§ 1606(a) of the Internal Revenue Code, 53 Stat. 1391 (1939)); *Whitfield v. Ohio*, 297 U.S. 431 (1936) (Hawes-Cooper Act, 45 Stat.

three standards of § 46-613.01 may well be no more strict in application than the limitations upon intrastate transfers imposed by the Upper Republican Natural Resources District.

Moreover, in the absence of a contrary view expressed by Congress, we are reluctant to condemn as unreasonable measures taken by a State to conserve and preserve for its own citizens this vital resource in times of severe shortage. Our reluctance stems from the "confluence of [several] realities." Hicklin v. Orbeck, 437 U.S. 518, 534 (1978). First, a State's power to regulate the use of water in times and places of shortage for the purpose of protecting the health of its citizens--and not simply the health of its economy--is at the core of its police power. For Commerce Clause purposes, we have long recognized a difference between economic protectionism, on the one hand, and health and safety regulation, on the other. See H. P. Hood & Sons v. DuMond, 336 U.S. 525, 533 (1949). Second, the legal expectation that under certain circumstances each State may restrict water within its borders has been fostered over the years not only by our equitable apportionment decrees, see, e.g., Wyoming v. Colorado, 353 U.S. 953 (1957), but also by the negotiation and enforcement of interstate compacts. Our law therefore has recognized the relevance of state boundaries in the allocation of scarce water resources. Third, although appellee's claim to public ownership of Nebraska ground water cannot justify a total denial of federal regulatory power, it may support a limited preference for its own citizens in the utilization of the resource. See Hicklin v. Orbeck, supra, at 533-534. In this regard, it is relevant that appellee's claim is logically more substantial than claims to public ownership of other natural resources. See supra, at 7-9. Finally, given appellee's conservation efforts, the continuing availability of ground water in Nebraska is not simply happenstance; the natural resource has some indicia of a good publicly produced and owned in which a State may favor its own citizens in times of shortage. See Reeves, Inc. v. Stake, 447 U.S. 429 (1980); cf. Philadelphia v. New Jersey, supra, at 627-628 and n. 6; Baldwin v. Fish and Game Comm'n, supra. A facial examination of the first three conditions set forth in § 46-613.01 does not, therefore, indicate that they impermissibly burden interstate commerce. Appellants, indeed, seem to concede their reasonableness.



Appellants, however, do challenge the requirement that "the state in which the water is to be used grants reciprocal rights to withdraw and transport ground water from that state for use in the State of Nebraska"--the reciprocity provision that troubled the Chief Justice of the Nebraska Supreme Court. Because Colorado forbids the exportation of its ground water,<sup>17</sup> the reciprocity provision operates as an explicit barrier to commerce between the two States. The State therefore bears the initial burden of demonstrating a close fit between the reciprocity requirement and its asserted local purpose. Hughes v. Oklahoma, *supra*, at 336; Dean Milk Co. v. City of Madison, 340 U.S. 349, 354 (1951).

The reciprocity requirement fails to clear this initial hurdle. For there is no evidence that this restriction is narrowly tailored to the conservation and preservation rationale. Even though the supply of water in a particular well may be abundant, or perhaps even excessive, and even though the most beneficial use of that water might be in another State, such water may not be shipped into a neighboring State that does not permit its water to be used in Nebraska. If it could be shown that the State as a whole suffers a water shortage, that the intrastate transportation of water from areas of abundance to areas of shortage is feasible regardless of distance, and that the importation of water from adjoining States would roughly compensate for any exportation to those States, then the conservation and preservation purpose might be credibly advanced for the reciprocity provision. A demonstrably arid state conceivably might be able to marshal evidence to establish a close means-end relationship between even a total ban on the exportation of water and a purpose to conserve and preserve water. Appellee, however, does not claim that such evidence exists. We therefore are not persuaded that the reciprocity requirement--when superimposed on the first three restrictions in the statute--significantly advances the State's legitimate conservation and preservation interest; it surely is not narrowly tailored to serve that purpose. The reciprocity requirement does not survive the "strictest scrutiny" reserved for facially discriminatory legislation. Hughes v. Oklahoma, *supra*, at 337.<sup>18</sup>

The only purpose that appellee advances for § 46-613.01 is to conserve and preserve diminishing sources of ground water. The purpose is unquestionably legitimate and highly important,<sup>16</sup> and the other aspects of Nebraska's ground water regulation demonstrate that it is genuine. Appellants' land in Nebraska is located within the boundaries of the Upper Republican Ground Water Control Area, which was designated as such by the Director of the Nebraska Department of Water Resources based upon a determination "that there is an inadequate ground water supply to meet present or reasonably foreseeable needs for beneficial use of such water supply." Neb. Rev. Stat. § 46-658(1); see App. 56-60. Pursuant to § 46-666(1), the Upper Republican Natural Resources District has promulgated special rules and regulations governing ground water withdrawal and use. See App. 61-82. The rules and regulations define as "critical" those townships in the control area in which the annual decline of the ground water table exceeds a fixed percentage; appellants' Nebraska tract is located within a critical township. The rules and regulations require the installation of flow meters on every well within the control area, specify the amount of water per acre that may be used for irrigation, and set the spacing that is required between wells. They also strictly limit the intrastate transfer of ground water: transfers are only permitted between lands controlled by the same groundwater user, and all transfers must be approved by the district board of directors. Id., at 68-69.

The State's interest in conservation and preservation of ground water is advanced by the first three conditions in § 46-613.01 for the withdrawal of water for an interstate transfer. Those requirements are "that the withdrawal of the ground water requested is reasonable, is not contrary to the conservation and use of ground water, and is not otherwise detrimental to the public welfare." Although Commerce Clause concerns are implicated by the fact that § 46-613.01 applies to interstate transfers but not to intrastate transfers, there are legitimate reasons for the special treatment accorded requests to transport ground water across state lines. Obviously, a State that imposes severe withdrawal and use restrictions on its own citizens is not discriminating against interstate commerce when it seeks to prevent the uncontrolled transfer of water out of the State. An exemption for interstate transfers would be inconsistent with the ideal of evenhandedness in regulation. At least in the area in which appellants' Nebraska tract is located, the first

## III

Appellee's suggestion that Congress has authorized the States to impose otherwise impermissible burdens on interstate commerce in ground water is not well-founded. The suggestion is based on 37 statutes in which Congress has deferred to state water law, and on a number of interstate compacts dealing with water that have been approved by Congress.

Abstracts of the relevant sections of the 37 statutes relied upon by appellee were submitted in connection with the Hearings on S. 1275 before the Senate Subcommittee on Irrigation and Reclamation, 88th Cong., 2d Sess., 302-310 (1964). Appellee refers the Court to that submission but only discusses § 8 of the Reclamation Act of 1902, 32 Stat. 390. That section, it turns out, is typical of the other 36 statutes. It contains two parts. The first provides that "nothing in this Act shall be construed as affecting or intended to affect or to in any way interfere with the laws of any State or Territory relating to the control, appropriation, use, or distribution of water used in irrigation." Such language defines the extent of the federal legislation's preemptive effect on state law. New England Power Co. v. New Hampshire, --- U.S. ---, --- (1982); Lewis v. BT Investment Managers, Inc., 447 U.S. 27, 49 (1980). The second part provides that "the Secretary of Interior, in carrying out the provisions of this Act, shall proceed in conformity with such laws." Such language mandates that questions of water rights that arise in relation to a federal project are to be determined in accordance with state law. See California v. United States, 438 U.S. 645 (1978).

The interstate compacts to which appellee refers are agreements among States regarding rights to surface water. See The Council of State Governments, Interstate Compacts and Agencies 25-29, 31-32 (1979). Appellee emphasizes a compact between Nebraska and Colorado involving water rights to the South Platte River, see 44 Stat. 195 (1926), and a compact among Nebraska, Colorado, and Kansas involving water rights to the Republican River, see 57 Stat. 86 (1943).

challenge the legality of the reciprocity requirement. Cf. Larson v. Valente, --- U.S. --- (1982).

- 3 The Nebraska Supreme Court also rejected appellants' equal protection and due process challenges. Appellants renew those challenges before this Court, but we need not reach these issues in light of our disposition of the Commerce Clause claim.
- 4 The Court quoted the statute: "It shall be unlawful for any person or corporation to transport or carry, through pipes, conduits, ditches or canals, the waters of any fresh water lake, pond, brook, creek, river or stream on this State into any other State, for use therein." 209 U.S., at 353.
- 5 "The Courts below assumed or decided and we shall assume that the defendant represents the rights of a riparian proprietor, and on the other hand, that it represents no special chartered powers that give it greater rights than those. On these assumptions the Court of Errors and Appeals pointed out that a riparian proprietor has no right to divert waters for more than a reasonable distance from the body of the stream or for other than the well-known ordinary uses, and that for any purpose anywhere he is narrowly limited in amount. It went on to infer that his only right in the body of the stream is to have the flow continue, and that there is a residuum of public ownership in the State. It reinforced the State's rights by the State's title to the bed of the stream where flowed by the tide, and concluded from the foregoing and other considerations that, as against the rights of riparian owners merely as such, the State was warranted in prohibiting the acquisition of the title to water on a larger scale." Id., at 354.
- 6 "The problems of irrigation have no place here. Leaving them on one side, it appears to us that few public interests are more obvious, indisputable and independent of particular theory than the interest of the public of a State to maintain the rivers that are wholly within it substantially undiminished, except by such drafts upon them as the guardian of the public welfare may permit for the purpose of turning them to a more perfect use." Id., at 356.
- 7 The district court quoted the statute: "No one shall withdraw water from any underground source in this State for use in any other state by drilling a well in Texas and transporting the water outside the boundaries of the State unless the same be specifically authorized by an Act of the Texas Legislature and thereafter as approved by it." 255 F. Supp., at 830.
- 8 Justice Holmes, the author of the Court's opinion in Hudson County, noted his dissent. See 221 U.S., at 262.
- 9 Justice Holmes dissented, expressing the view that the Court's decision was inconsistent with Hudson County. See 262 U.S., at 603.
- 10 The district court opinion, 255 F. Supp., at 839, included these quotations from the two cases:

"The statute of Oklahoma recognizes [natural gas] to be a subject of intrastate commerce, but seeks to prohibit it from being the subject of interstate commerce, and this is the purpose of its conservation. In other words, the purpose of its conservation is in a sense commercial--the business welfare of the state, as coal might be, or timber. Both of these products might be limited in amount, and the same consideration of the public welfare which would confine gas to the use of the inhabitants of a state would confine them to the inhabitants of the state. If the states have such power, a singular situation might result. Pennsylvania might keep its coal, the Northwest its timber, the mining states their minerals. And why may not the products of the field be brought within the principle?" West v. Kansas Natural Gas Co., 221 U.S. 229, 255 (1910).

"Another consideration advanced to the same end is that natural gas is a natural product of the state and has become a necessity therein, that the supply is waning and no longer sufficient to satisfy local needs and be used abroad, and that the act is therefore a legitimate measure of conservation in the interest of the people of the state. If the situation be as stated, it affords no ground for the assumption by the state of the power to regulate interstate commerce, which is what the act attempts to do. That power is lodged elsewhere." Pennsylvania v. West Virginia, 262 U.S. 553, 598 (1923).

"Considering the statute in question only with regard to whether it regulates the transportation and use of water after it has been withdrawn from a well and becomes personal property, such statute constitutes an unreasonable burden upon and interference with interstate commerce. Moreover, on the facts of this case it appear to us that [the Texas statute] does not have for its purpose, nor does it operate to conserve water resources of the State of Texas except in the sense that it does so for her own benefit to the detriment of her sister States as in the case of West v. Kansas Natural Gas Co. In the name of conservation, the statute seeks to prohibit interstate shipments of water while indulging in the substantial discrimination of permitting the unrestricted intrastate production and transportation of water between points within the State, no matter how distant; for example, from Wilbarger County to El Paso County, Texas. Obviously, the statute had little relation to the cause of conservation." 255 F. Supp., at 839-840.

"This statute, however, seeks to prohibit the production of underground water for the purpose of transporting same in interstate commerce, and has the effect of prohibiting the interstate transportation of such water after it has become personal property. Whether a statute by its phraseology prohibits the interstate transportation of an article of commerce after it has become the personal property of someone as in the Pennsylvania and West cases, or prohibits the withdrawal of such substance where the intent is to transport such in interstate commerce, the result upon interstate commerce is the same. In both situations, the purpose and intent of the statute and the end result thereof is to prohibit the interstate transportation of an article of commerce." Id., at 840.

In California v. United States, 438 U.S. 645, 648 (1978), we explained some of the circumstances that support a general policy of local water management under differing legal systems:

Although the 37 statutes and the interstate compacts demonstrate Congress' deference to state water law,<sup>19</sup> they do not indicate that Congress wished to remove federal constitutional constraints on such state laws. The negative implications of the Commerce Clause, like the mandates of the Fourteenth Amendment, are ingredients of the valid state law to which Congress has deferred. Neither the fact that Congress has chosen not to create a federal water law to govern water rights involved in federal projects, nor the fact that Congress has been willing to let the States settle their differences over water rights through mutual agreement,<sup>20</sup> constitutes persuasive evidence that Congress consented to the unilateral imposition of unreasonable burdens on commerce. In the instances in which we have found such consent, Congress' "intent and policy" to sustain state legislation from attack under the Commerce Clause" was "expressly stated." New England Power Co. v. New Hampshire, *supra*, at ---- (quoting Prudential Ins. Co. v. Benjamin, 328 U.S. 408, 427 (1946)).<sup>21</sup> Cf. Merrion v. Jicarilla Apache Tribe, ---- U.S. ----, ----, n. 21 (1982).

The reciprocity requirement of Neb. Rev. Stat. § 46-613.01 violates the Commerce Clause. We leave to the state courts the question whether the invalid portion is severable. The judgment of the Nebraska Supreme Court is reversed and the case is remanded for proceedings not inconsistent with this opinion.

It is so ordered.

#### FOOTNOTES

<sup>1</sup> Article I, § 8, cl. 3 of the United States Constitution provides: "The Congress shall have Power . . . To regulate Commerce with foreign Nations, and among the several States, and with the Indian Tribes. . . ." For general explanations of Commerce Clause analysis, see, e.g., Western & Southern Life Insurance Co. v. State Board of Equalization, 451 U.S. 648, 652-653 (1981); Southern Pacific Co. v. Arizona, 325 U.S. 761, 766-770 (1945).

<sup>2</sup> Because of the reciprocity requirement of § 46-613.01, appellants would not have been granted a permit had they applied for one. Their failure to submit an application therefore does not deprive them of standing to

084 (1929)); In re Rahrer, 140 U.S. 545 (1891) (Wilson Act, 26 Stat. 313 1890)).

## DISSENT

SUPREME COURT OF THE UNITED STATES

No. 81-613

JOY SPORHASE AND DELMER MOSS, etc., APPELLANTS  
v.  
NEBRASKA, ex rel., PAUL L. DOUGLAS, ATTORNEY GENERAL

Appeal from the Supreme Court of Nebraska

[July 2, 1982]

JUSTICE REHNQUIST, with whom JUSTICE O'CONNOR joins, dissenting.

The issue presented by this case, and the only issue, is whether the existence of the Commerce Clause of the United States Constitution by itself, in the absence of any action by Congress, invalidates some or all of § 46-613.01 of the Nebraska Revised Statutes, which relates to groundwater. But instead of confining its opinion to this question, the Court first quite gratuitously undertakes to answer the question of whether the authority of Congress to regulate interstate commerce, conferred by the same provision of the Constitution, would enable it to legislate with respect to ground water overdraft in some or all of the States.

That these two questions are quite distinct leaves no room for doubt. Congress may regulate not only the stream of commerce itself, but activities which affect interstate commerce, including wholly intrastate activities. See, e.g., Kirschbaum Co. v. Walling, 316 U.S. 517 (1942); United States v. Darby, 312 U.S. 100 (1941); Houston & Texas Ry. v. United States, 234 U.S. 342 (1914). The activity upon which the regulatory effect of the congressional statute falls in many of these cases does not directly involve articles of commerce at all. For example, in Kirschbaum, the employees were engaged in the operation and maintenance of a loft building in which large quantities of goods for interstate commerce were produced; no one contended that these employees themselves, or the work which they actually performed, dealt with



articles of commerce. Nonetheless, the provisions of the Fair Labor Standards Act were applied to them because Congress extended the terms of the Act not only to those who were "engaged in commerce" but to those who were engaged "in the production of goods for commerce." Id., at 522.

Thus, the authority of Congress under the power to regulate interstate commerce may reach a good deal further than the mere negative impact of the Commerce Clause in the absence of any action by Congress. Upon a showing that groundwater overdraft has a substantial economic effect on interstate commerce, for example, Congress arguably could regulate groundwater overdraft, even if groundwater is not an "article of commerce" itself. See, e.g., Hodel v. Virginia Surface Mining & Recl. Assn., 452 U.S. 264, 281-283 (1981); id., at 310-313 (REHNQUIST, J., concurring in judgment); Wickard v. Filburn, 317 U.S. 111 (1942). It is therefore wholly unnecessary to decide whether Congress could regulate groundwater overdraft in order to decide this case; since Congress has not undertaken such a regulation, I would leave the determination of its validity until such time as it is necessary to decide that question.

The question actually involved in this case is whether Neb. Rev. Stat. § 46-613.01 runs afoul of the unexercised authority of Congress to regulate interstate commerce. While the Court apparently agrees that our equitable apportionment decrees in cases such as Wyoming v. Colorado, 353 U.S. 953 (1957), and the execution and approval of interstate compacts apportioning water have given rise to "the legal expectation that under certain circumstances each State may restrict water within its borders," ante, at 14, it insists on an elaborate balancing process in which the State's "interest" is weighted under traditional Commerce Clause analysis.

I think that in more than one of our cases in which a State has invoked our original jurisdiction, the unsoundness of the Court's approach is manifest. For example, in Georgia v. Tennessee Copper Co., 206 U.S. 230, 237 (1907), the Court said:

"This is a suit by a State for an injury to it in its capacity of quasi-sovereign. In that capacity the State has an interest independent of and behind the titles of its citizens, in all the earth and air within its domain. It has the last word as to whether its

mountains shall be stripped of their forests and its inhabitants shall breathe pure air."

Five years earlier, in Kansas v. Colorado, 185 U.S. 125, 142, 145-146 (1902), the Court had made clear that a State's quasi-sovereign interest in the flow of surface and subterranean water within its borders was of the same magnitude as its interest in pure air or healthy forests.

In my view, these cases appropriately recognize the traditional authority of a State over resources within its boundaries which are essential not only to the well-being, but often to the very lives of its citizens. In the exercise of this authority, a State may so regulate a natural resource so as to preclude that resource from attaining the status of an "article of commerce" for the purposes of the negative impact of the Commerce Clause. It is difficult, if not impossible, to conclude that "commerce" exists in an item that cannot be reduced to possession under state law and in which the State recognizes only a usufructuary right. "Commerce" cannot exist in a natural resource that cannot be sold, rented, traded, or transferred, but only used.

Of course, a State may not discriminate against interstate commerce when it regulates even such a resource. If the State allows indiscriminate intrastate commercial dealings in a particular resource, it may have a difficult task proving that an outright prohibition on interstate commercial dealings is not such a discrimination. I had thought that this was the basis for this Court's decisions in Hughes v. Oklahoma, 441 U.S. 322 (1979), Pennsylvania v. West Virginia, 262 U.S. 553 (1923), and West v. Kansas Nat. Gas Co., 221 U.S. 229 (1911). In each case, the State permitted a natural resource to be reduced to private possession, permitted an intrastate market to exist in that resource, and either barred interstate commerce entirely or granted its residents a commercial preference.<sup>1</sup>

By contrast, Nebraska so regulates groundwater that it cannot be said that the State permits any "commerce," intrastate or interstate, to exist in this natural resource. As with almost all of the Western States, Nebraska does not recognize an absolute ownership interest in groundwater, but grants landowners only a right to use groundwater on the land from which it has been extracted. Moreover, the landowner's right to use groundwater is limited.

Nebraska landowners may not extract ground water "in excess of a reasonable and beneficial use upon the land in which he owns, especially if such use is injurious to others who have substantial rights to the waters, and if the natural underground supply is insufficient for all owners, each is entitled to a reasonable proportion of the whole." Olson v. City of Wahoo, 124 Neb. 802, 811, 248 N.W. 304, 308 (1933). With the exception of municipal water systems, Nebraska forbids any transportation of groundwater off the land owned or controlled by the person who has appropriated the water from its subterranean source. State ex. rel. Douglas v. Sporhase, 208 Neb. 703, 710, 305 N.W. 2d 614, 619 (1981). See App. 68-69.

Nebraska places additional restrictions on groundwater users within certain areas, such as the portion of appellant's land situated in Nebraska, where the shortage of groundwater is determined to be critical. Water users in appellants' district are permitted only to irrigate the acreage irrigated in 1977, or the average number of acres irrigated between 1972 and 1976, whichever is greater, and must obtain permission from the water district's board before any additional acreage may be placed under irrigation. The amount of groundwater that may be extracted is strictly limited on an acre-inch-per-irrigated acre basis. There are also detailed regulations as to the spacing of wells and the use and operation of flow meters. App. 71-82.

Since Nebraska recognizes only a limited right to use groundwater on land owned by the appropriator, it cannot be said that "commerce" in groundwater exists as far as Nebraska is concerned. Therefore, it cannot be said that Neb. Rev. Stat. § 46-613.01 either discriminates against, or "burdens," interstate commerce. Section 46-613.01 is simply a regulation of the landowner's right to use groundwater extracted from lands he owns within Nebraska.<sup>2</sup> Unlike the Court, I cannot agree that Nebraska's limitation upon a landowner's right to extract water from his land situated in Nebraska for his own use on land he owns in an adjoining State runs afoul of Congress' unexercised authority to regulate interstate commerce.<sup>3</sup>

FOOTNOTES

- 1 Similarly, in *City of Altus v. Carr*, 255 F. Supp. 828 (W.D. Tex.), aff'd. mem., 385 U.S. 35 (1966), Texas placed no restrictions upon the use or the intrastate sale of groundwater. The "rule in Texas was that an owner of land could use all of the percolating water he could capture from the wells on his land for whatever beneficial purposes he needed it, on or off the land, and could likewise sell it to others for use on or off the land and outside the basin where produced, just as he could sell any other species of property." 255 F. Supp., at 833, n. 8. Texas' absolute ownership rule is an anomaly among the Western States. See 5 R. E. Clark, *Waters and Water Rights* § 441 (1972 & 1978 Supp.). In Nebraska, as in most of the Western States, groundwater is not treated as "any other species of property."
- 2 Unlike several other Western States, Nebraska does not entirely forbid groundwater extracted in Nebraska to be used in other States. See Brief for the City of El Paso as *Amicus Curiae* 2, n. 3. As noted by the Court, Nebraska merely places conditions on such a use of the State's groundwater. A permit must be obtained from the Nebraska Department of Water Resources. If the requested withdrawal of groundwater is determined to be "reasonable, not contrary to the conservation and use of ground water, and . . . not otherwise detrimental to the public welfare," a permit will be issued so long as the "state in which the water is to be used grants reciprocal rights to withdraw and transport ground water from that state for use in the State of Nebraska." *Id.* § 46-613.01.
- 3 The Court today invalidates only the reciprocity provision in § 46-613.01. *Ante*, at 15-16. Appellants, however, have never applied for the permit required by the Nebraska statute. I see nothing in the Court's opinion that would preclude the Nebraska Department of Water Resources from prohibiting appellants from transporting groundwater into the Colorado portion of their land until they obtain the permit required by the statute. I also see nothing in the Court's opinion that would preclude the Department of Water Resources from denying appellants a permit because of a failure to satisfy the remaining conditions in the statute.

DIVISION OF STATISTICS

**THIS PAGE INTENTIONALLY LEFT BLANK**

## STATISTICAL SUMMARY

The following is a summary of statistical data for the biennium ending December 31, 1982:

Applications for water appropriations filed . . . . .	464
Applications dismissed . . . . .	30
Hearings Re: Cancellation of water appropriations . . . . .	905
Appropriations cancelled . . . . .	665
Appropriations cancelled in part . . . . .	248
Wells registered October 1, 1980 through December 31, 1982 . . . . .	4,573
Total wells registered through December 31, 1982 . . . . .	71,255
Reports of field investigations . . . . .	1,855
Reports of dam inspections . . . . .	1,352
Maps and plans examined . . . . .	396
Stream measurements . . . . .	11,772
Canal measurements . . . . .	3,265
Stream gaging stations, recording . . . . .	159
Stream gaging stations, nonrecording . . . . .	10
Canal gaging stations, recording . . . . .	107
Canal gaging stations, nonrecording . . . . .	5
Reservoirs, nonrecording . . . . .	3
Flood plain permits . . . . .	368

Fees Collected for Period  
October 1, 1980 to December 31, 1982

Applications for Surface Water, Power Leases, Deeds, and Petitions . . . . .	\$ 170,886.45
Registration of Wells . . . . .	26,957.50
Well Permits . . . . .	16,350.00
Copying Fees . . . . .	<u>1,735.88</u>
TOTAL	\$ 215,929.83

## 1981 ADJUDICATION HEARINGS

Watershed	Number of Appros. Considered	Hearing Location	Action Taken			Amount Cancelled Acres	Cancelled CFS
			Cancelled Full	Part	Dismissed		
Elkhorn River & Tribs. Clearwater to West Point	79	Norfolk	55	20	4	6,145.66	162.59
Lower Platte & Minor Tribes.	70	Wahoo & Columbus	39	21	10	7,620.86	1,008.04
Wood River	51	Kearney	44	4	3	4,518.98	56.21
Main Stem Republican above Harlan County plus North side Tribs.	23	McCook	22	0	1	2,796.05	38.86
Main Stem Loup & Tribs. & Cedar & Tribs.	80	Fullerton	69	9	2	6,229.17	58.56
Middle Loup & Tribs.	58	Loup City	46	12	0	4,592.07	57.98
Niobrara above Norden	41	Valentine	36	0	5	3,580.48 5,153 AF	48.95
TOTALS	402		311	66	25	35,843.27 5,153 AF	1,431.19



## 1982 ADJUDICATION HEARINGS

Watershed	Number of Appros. Considered	Hearing Location	Action Taken			Amount Acres	Cancelled CFS
			Cancelled Full	Part	Dismissed		
Niobrara River & Ponca & Union Creeks	71	O'Neill	52	15	4	7,602.75	89.09
Missouri River Tribs. & Papillion Creek	39	Blair	24	14	1	3,887.80	62.68
Republican River - Southside Tribs.	75	Beaver City	46	0	29	4,751.75	60.07
Verdigre Creek & Missouri Tribs.	113	Hartington	80	32	1	10,677.32	132.12
Platte River & Tribs.	63	Kearney	45	14	4	6,626.26	81.26
White River & Hat Creek Basins; Harris Cooper Canal	137 5	Harrison & Crawford	103 0	24 4	10 1	8,447.31 687.42	90.04 8.11
TOTALS	503		350	103	50	42,842.01	518.70

## COMPARISON OF STORAGE IN RESERVOIRS

Name of Reservoir	Capacity Top of Irrig. Pool Acre-Feet	Maximum Storage 1981		Carryover Sept. 30, 1981		Maximum Storage 1982		Carryover Dec. 31, 1982 Acre-Feet
		Acre-Feet	%Average	Acre-Feet	%Average	Acre-Feet	%Average	
1 Pathfinder (ownership)	(a) 1,015,890	800,150	87%	100,800	26%	858,820	94%	677,000
1 Glendo (ownership)	(a) 184,870	174,590	109%	129,120	97%	161,530	101%	136,300
Lake C. W. McConaughy	(a) 1,948,000	1,678,800	97%	1,424,000	101%	1,658,500	96%	1,570,200
Box Butte	(a) 31,060	16,020	79%	2,950	62%	15,960	79%	6,955
2 Enders	(a) 44,480	30,030	73%	17,080	100%	33,910	83%	22,954
2 Harry Strunk Lake	(a) 37,140	40,270	95%	36,720	150%	40,100	95%	36,338
2 Swanson Lake	(a) 120,160	122,900	105%	88,140	125%	141,140	120%	98,370
2 Harlan County	(a) 342,560	252,500	72%	259,260	99%	343,200	98%	254,207
2 Hugh Butler Lake	(b) 37,780	29,040	82%	25,520	94%	33,420	95%	27,533
Sherman	(c) 60,080	69,360	105%	55,170	135%	69,080	104%	50,820
Merritt	(d) 74,490	76,840	105%	55,310	112%	76,840	105%	69,110

1 Capacity to top of irrigation pool consists of 64,780 a.f. of dead and power head water; 100,000 storage for irrigation and 20,090 evaporation loss.

2 When maximum storage exceeds capacity of irrigation pool, it indicates some water is being held in flood control pool.

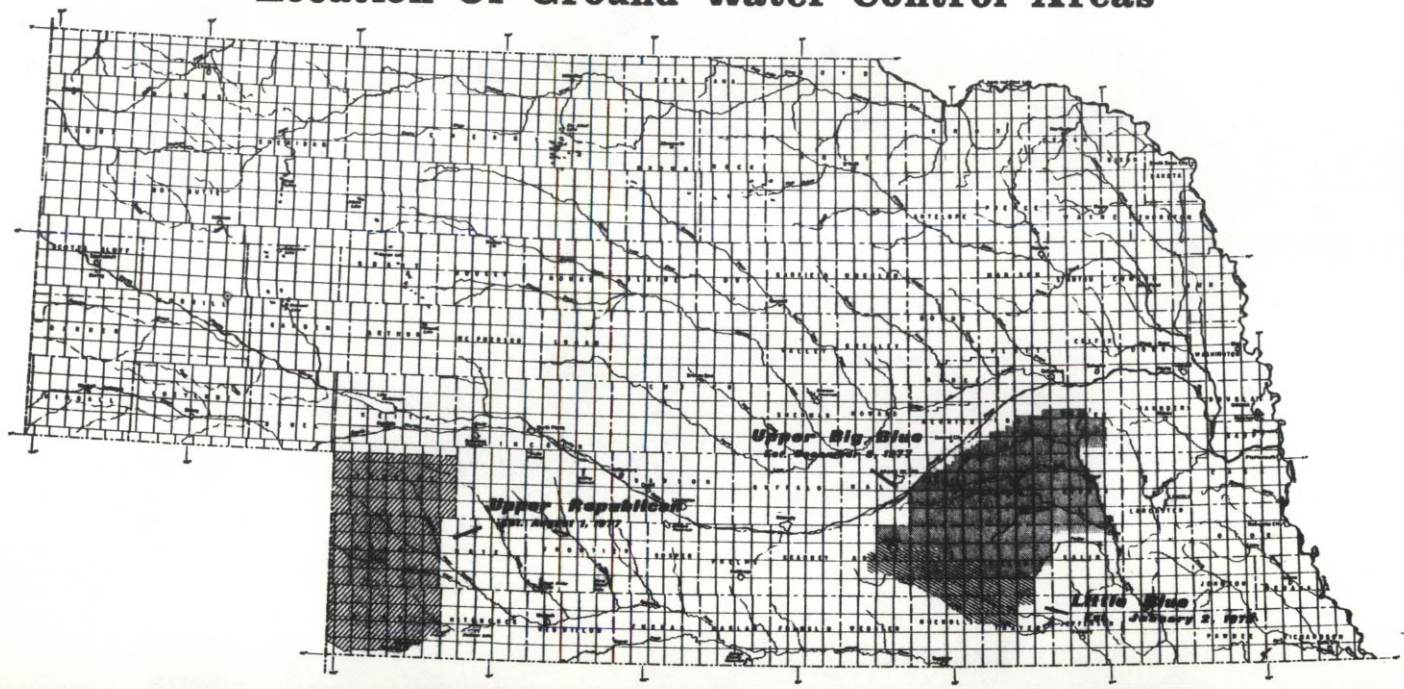
- a 1960-1982 record for average
- b 1962-1982 record for average
- c 1963-1982 record for average
- d 1964-1982 record for average

## REGISTERED WELLS IN NEBRASKA

COUNTY	BIENNIUM	CUMULATIVE TOTAL	COUNTY	BIENNIUM	CUMULATIVE TOTAL
Adams	88	1,790	Jefferson	54	532
Antelope	94	1,356	Johnson	12	135
Arthur	22	79	Kearney	106	1,607
Banner	34	236	Keith	53	869
Blaine	5	106	Keya Paha	12	158
Boone	142	1,095	Kimball	23	315
Box Butte	114	874	Knox	40	318
Boyd	3	50	Lancaster	50	331
Brown	17	447	Lincoln	167	1,646
Buffalo	133	3,089	Logan	19	154
Burt	22	411	Loup	2	109
Butler	61	1,017	McPherson	15	94
Cass	10	69	Madison	74	642
Cedar	65	480	Merrick	169	3,765
Chase	46	1,298	Morrill	44	600
Cherry	26	387	Nance	58	636
Cheyenne	33	469	Nemaha	12	68
Clay	72	1,933	Nuckolls	23	547
Colfax	45	743	Otoe	9	46
Cuming	42	307	Pawnee	0	13
Custer	91	1,621	Perkins	76	839
Dakota	4	110	Phelps	98	1,677
Dawes	5	73	Pierce	73	766
Dawson	104	3,120	Platte	111	1,383
Deuel	9	281	Polk	74	1,532
Dixon	27	133	Red Willow	16	741
Dodge	71	1,175	Richardson	2	45
Douglas	32	266	Rock	69	603
Dundy	55	869	Saline	42	926
Fillmore	80	1,721	Sarpy	5	158
Franklin	69	809	Saunders	114	702
Frontier	15	644	Scotts Bluff	26	532
Furnas	8	617	Seward	82	1,138
Gage	28	495	Sheridan	66	509
Garden	15	294	Sherman	51	501
Garfield	7	195	Sioux	16	208
Gosper	20	574	Stanton	18	270
Grant	2	23	Thayer	74	1,155
Greeley	47	596	Thomas	4	37
Hall	150	3,388	Thurston	13	79
Hamilton	106	2,719	Valley	15	495
Harlan	38	815	Washington	6	99
Hayes	20	332	Wayne	37	165
Hitchcock	21	476	Webster	25	444
Holt	154	2,167	Wheeler	66	480
Hooker	3	28	York	133	2,608
Howard	71	801	TOTALS	4,580	71,255

Department Of Water Resources  
State Of Nebraska

Location Of Ground Water Control Areas



## WELL CONSTRUCTION PERMITS WITHIN GROUND WATER CONTROL AREAS

NRD COUNTY	1990-1982 BIENNIUM			CUMULATIVE TOTALS		
	ISSUED	DISMISSED*	REGISTERED	ISSUED	DISMISSED*	REGISTERED
<u>Upper Republican Natural Resources District</u>						
Chase	63	32	47	247	47	166
Dundy	112	81	55	298	114	137
Perkins	85	71	67	367	125	221
Totals	260	184	169	912	286	524
<u>Upper Big Blue Natural Resources District</u>						
Adams	11	5	9	39	5	32
Butler	27	3	23	57	6	45
Clay	25	2	22	48	2	36
Fillmore	30	4	39	93	5	82
Hamilton	59	4	69	169	5	153
Polk	25	0	29	50	1	46
Saline	4	0	8	11	0	11
Seward	43	5	45	101	6	85
York	63	4	61	167	11	142
Totals	287	27	305	735	41	632
<u>Little Blue Natural Resources District</u>						
Adams	26	3	20	49	3	43
Clay	32	7	32	58	7	48
Fillmore	13	1	18	29	1	27
Nuckolls	11	0	14	21	0	20
Thayer	16	0	23	39	0	38
Totals	98	11	107	196	11	176

\*Dismissed: Indicates a permit nullified (1) due to the issuance of a new permit, or (2) because a well was not constructed within the allowed time limit.

## WATER DIVISIONS

The State of Nebraska is divided in two water divisions by statute, denominated Water Division No. 1 and Water Division No. 2, respectively.

## WATER DIVISION NO. 1: BOUNDARIES

Water Division No. 1 consists of all the lands of the state drained by the Platte Rivers and their tributaries lying west of the mouth of the Loup River; and also all other lands lying south of the Platte and South Platte Rivers that may be watered from other superficial or subterranean streams not tributary to the Platte River.

## WATER DIVISION NO. 2: BOUNDARIES

Water Division No. 2 consists of all lands that may be watered from the Loup, White, Niobrara and Elkhorn Rivers, and Hat Creek and their tributaries, and those lands drained by the Platte River and its tributaries lying east of the mouth of the Loup River.

## DISTRIBUTION

For convenience in the administration of the water laws and the distribution of water, the two water divisions have been subdivided into 12 water divisions, denominated 1-A, Platte River Basin; 1-B, Republican River Basin; 1-C, Little Blue River Basin; 1-D, Big Blue River Basin; 1-E, Lodgepole Creek Basin; 1-F, Nemaha River Basin and Missouri River; 2-A, Loup River Basin; 2-B, Elkhorn River and Salt Creek Basins; 2-C, Niobrara River Basin; 2-D, White River and White Clay Creek Basins; 2-E, Hat Creek Basin; 2-F, Missouri River and Tributary Basins, as shown on the following page.

## CLAIMS AND APPLICATIONS

The following tables give a complete list of all claims and applications of record in the Department of Water Resources. This list also includes pending applications which have not yet been approved.

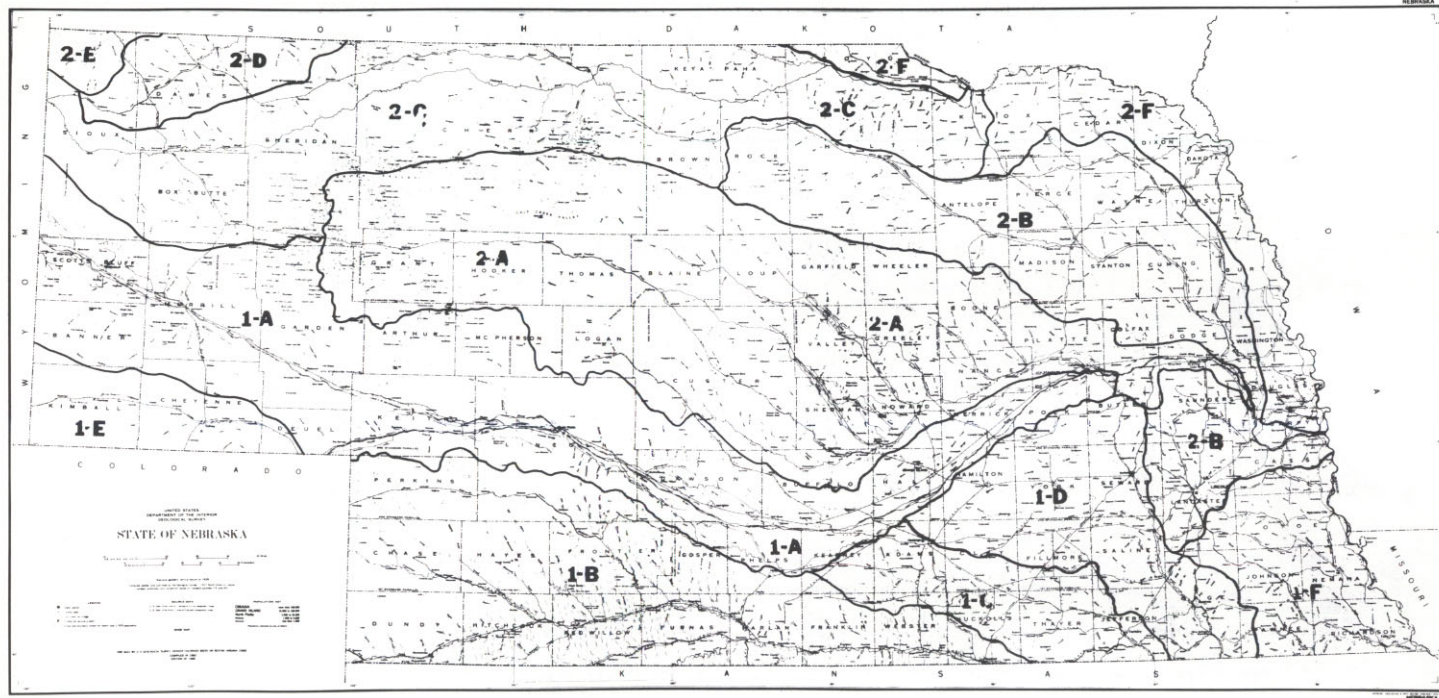
The claims and applications have been arranged within each water division in downstream order by the location of their point of diversion, and then in order of priority for each point of diversion. Appropriations which have sources of supply that are not directly tributary on the surface to the main stream are listed at the first part of each water division.

Appropriations having docket numbers refer to claims covering rights which were acquired under the law prior to April 4, 1895, or those on the Missouri River covered by the law passed in 1980; and those having application numbers were filed to appropriate water under the law of 1895.

Following these tables is a list of water appropriations which have been cancelled in full or in part, or have been dismissed, during the past two years.

# DEPARTMENT OF WATER RESOURCES

## Location Of Water Divisions



FOOTNOTES

- A: SUPPLEMENTAL STORAGE BASED ON INCREASE IN SIZE OF RESERVOIR CAPACITY.  
 B: SUPPLEMENTAL STORAGE FROM DIFFERENT SOURCE; TOTAL GRANT IN ACRE-FEET NOT TO EXCEED FIRST APPROPRIATION.  
 C: SUPPLEMENTAL STORAGE FROM TWO SOURCES; TOTAL GRANT IS SUM OF TWO APPROPRIATIONS.  
 D: ADDITIONAL WATER.  
 E: THE SOURCES OF THESE APPROPRIATIONS DO NOT DRAIN ON THE SURFACE INTO THE MAIN STREAM OF A WATER DIVISION, BUT OFTEN INTO LAKES OF THE SANDHILLS OR OTHER LAKES, BOGS, ETC.  
 F: DESIGNATES BEGINNING OF SEPARATE BASINS IN 2-F.  
 G: AMOUNT AFFIRMED BY U.S. SUPREME COURT: 35 CFS FOR NEBRASKA AND 15 CFS FOR COLORADO.  
 H: RATE DOES NOT EQUAL GRANT.  
 I: OPTIONAL DIVERSION.  
 J: DISMISSED.  
 K: CANCELLED IN PART.  
 L: CANCELLED IN FULL.  
 M: THIS AMOUNT LESS ANY AMOUNTS DIVERTED UNDER A-2293.  
 N: LESS ANY AMOUNTS DIVERTED UNDER OTHER APPLICATION SO THAT TOTAL AMOUNT DIVERTED AT ANY TIME SHALL NOT EXCEED 1/70.  
 O: SUPPLEMENTAL STORAGE - ADDITIONAL WATER FROM SAME SOURCE; TOTAL GRANT IS SUM OF TWO APPROPRIATIONS.  
 P: TOTAL DIVERSION UNDER A-1853R, A-1976R, A-2077R, AND A-2726R AT THE TRI-COUNTY CANAL HEADGATE IS LIMITED TO 25 CFS.  
 Q: THE NATURAL FLOW TOGETHER WITH SUPPLEMENTAL STORAGE WATER SHALL NOT EXCEED 1500 SECOND-FEET AS A RATE OF DIVERSION.  
 R: COMBINED DIVERSION FOR COOLING AT GERALD GENTLEMEN UNITS NO. 1 AND NO. 2 IS LIMITED TO 1720 CFS FROM ALL SOURCES.  
 S: ADDS LANDS BUT DOES NOT INCREASE APPROPRIATION OF ORIGINAL FILING.  
 T: BY STIPULATION ENTERED INTO BY THE DISTRICTS, THE LOUP RIVER PUBLIC POWER DISTRICT IS SUBSEQUENT IN PRIORITY TO A-229 FILED BY THE MIDDLE LOUP PUBLIC POWER AND IRRIGATION DISTRICT AND A-2312 FILED BY THE NORTH LOUP PUBLIC POWER AND IRRIGATION DISTRICT.  
 U: TOTAL ALLOCATION FROM MIDDLE LOUP RIVER AND OAK CREEK UNDER A-4923A AND A-4923B IS 68,120 ACRE-FEET.  
 V: THIS AMOUNT LESS ANY AMOUNTS DIVERTED UNDER A-2312.  
 W: TRANSBASIN DIVERSION.  
 X: GLENDO CONTRACTOR.  
 Y: COMBINED GALLONS PER DAY IS 7,500,000.  
 \*: PENDING

DEFINITION OF ABBREVIATIONS IN "USE" COLUMN

- "IR" IRRIGATION FROM NATURAL STREAM  
 "ST" STORAGE  
 "MF" MANUFACTURING  
 "DO" DOMESTIC  
 "SO" STOR-ONLY -- IRRIGATION FROM RESERVOIR ON LANDS NOT COVERED BY NATURAL FLOW APPROPRIATION  
 "SI" SUPPLEMENTAL IRRIGATION -- IRRIGATION FROM RESERVOIR ON LANDS ALSO COVERED BY NATURAL FLOW APPROPRIATION  
 "FC" FISH CULTURE  
 "SS" SUPPLEMENTAL STORAGE -- STORAGE IN A RESERVOIR THAT HAS A PRIOR APPROPRIATION FOR STORAGE  
 "IS" IRRIGATION AND STORAGE -- AN APPROPRIATION WHICH WAS APPROVED FOR BOTH USES  
 "PR" POWER  
 "CO" COOLING  
 "RD" RAISE DAM  
 "DC" DREDGE  
 "SP" SUPPLEMENTAL POWER -- AN APPROPRIATION FOR WATER FOR POWER THROUGH A SYSTEM THAT HAS A PRIOR APPROPRIATION FOR POWER  
 "ML" MAINTAIN LEVEL OF A LAKE  
 "SC" SUPPLEMENTAL COOLING -- AN APPROPRIATION FOR WATER FOR COOLING THROUGH A SYSTEM THAT HAS A PRIOR APPROPRIATION FOR COOLING



WATER RIGHTS DATA  
CLAIMS AND APPLICATION IN DOWNSTREAM ORDER  
DIVISION NO. 1A

SOURCE LOCATION APPROPRIATOR	CARRIER	USE	PROVI. GRANT CFS	DATE OF PRIORITY	DOCKET/ APPLI. NUMBER	ANNOA.	FT. MT.
<u>GLENN SPRINGS</u>							
S: 3 T: 23 R: 58W SCOTTS BLUFF W H COLE, ET AL	GLENN CANAL	IR	.16	05/29/1933	A 2324		E
<u>SCHUPPE CREEK, WEST</u>							
S: 3 T: 23 R: 58W SCOTTS BLUFF VERNE & CHARLENE I FITZGERALD	SCHUPPE CANAL NO. 1	IR	.01	06/17/1946	A 3917		E
<u>SCHUPPE CREEK, EAST</u>							
S: 3 T: 23 R: 58W SCOTTS BLUFF VERNE & CHARLENE I FITZGERALD	SCHUPPE CANAL NO. 2	IR	.02	06/17/1946	A 3918		E
<u>ROGERS SPRING</u>							
S: 10 T: 23 R: 58W SCOTTS BLUFF BRYAN J & DONNA C HEINZ	PETSCH CANAL	IR	1.47	09/28/1960	A 9867		E
<u>NEALY SPRINGS, NORTH</u>							
S: 11 T: 23 R: 58W SCOTTS BLUFF JAMES F & NEVA M ROGERS	NEALY CANAL	IR	.38	08/03/1934	A 2454		E
<u>NEALY SPRINGS, SOUTH</u>							
S: 11 T: 23 R: 58W SCOTTS BLUFF LESTER M BECK	PUMP	IR	.06	03/27/1933	A 2311		E
LESTER M BECK	PUMP	IR	1.01	12/01/1959	A 9777		E
BRYAN J & DONNA C HEINZ	PETSCH CANAL	IR	.33	08/30/1962	A 10097		E
<u>PETSCH SPRINGS</u>							
S: 12 T: 23 R: 58W SCOTTS BLUFF BRYAN J & DONNA C HEINZ	PETSCH LATERAL NO. 2	IR	.23	09/28/1960	A 9866		E
<u>HUNTINGTON SPRINGS</u>							
S: 9 T: 20 R: 58W SCOTTS BLUFF ROBERT PRESTON	CARD CANAL	IR	1.43	12/23/1904	A 778		E
<u>GRANDSTAFF SPRING</u>							
S: 10 T: 23 R: 57W SCOTTS BLUFF AL KUKAS	GRANDSTAFF LATERALS	IR	.50	09/22/1960	A 9865		E
<u>FARMERS CANAL SEEP</u>							
S: 12 T: 23 R: 57W SCOTTS BLUFF CHERYL A FILLINGHAM	WARNER CANAL	IR	1.63	09/16/1887	A 1769	D-918	EI
<u>SPRINGS</u>							
S: 21 T: 22 R: 54W SCOTTS BLUFF MAURICE BRANDT	VANDEL CANAL	IR	.12	04/24/1962	A 10046		E
<u>HUFFMAN LAKE</u>							
S: 26 T: 21 R: 54W SCOTTS BLUFF CHARLES E BENTON	HUFFMAN CANAL	IR	1.60	03/19/1909	A 937		E
S: 25 T: 21 R: 54W SCOTTS BLUFF NEIL M GATCH	GATCH CANAL	IR	.93	08/21/1912	A 1220		E
<u>CAMP CLARK SEEP</u>							
S: 9 T: 20 R: 51W MORRILL ROY E O'NEAL	O'NEAL CANAL	IR	2.22	05/28/1976	A 14244		E

WATER RIGHTS DATA  
CLAIMS AND APPLICATION IN DOWNSTREAM ORDER  
DIVISION NO. 1A

SOURCE LOCATION APPROPRIATOR	CARRIER	USE	PROVI. GRANT CFS	DATE OF PRIORITY	DOCKET/ APPLI. NUMBER	ANNOA.	FT. NT.
<u>CAMP CREEK</u>							
S: 13 T: 18 R: 49W MORRILL							
J H WEHN	CAMP CREEK CANAL	IR	1.43	03/16/1892	D 866		E
GLEN NELSON	PUMP	IR	1.28	05/26/1969	A 11710		E
<u>DRY CREEK</u>							
S: 33 T: 7 R: 20W PHELPS							
HAROLD F VONLOH	PUMP	IR	.27	02/17/1954	A 5967		E
<u>DRY CREEK, TRIB. TO</u>							
S: 35 T: 7 R: 20W PHELPS							
RUTH I SAND	PUMP	IR	.71	12/26/1962	A 10132	A-2355	DE
RUTH I SAND	PUMP	IR	.25	12/26/1962	A 10132		E
RUTH I SAND	PUMP	IR	.09	01/15/1963	A 10140	A-2355	DE
RUTH I SAND	PUMP	IR	.06	01/15/1963	A 10140		E
<u>DRY CREEK</u>							
S: 28 T: 6 R: 19W PHELPS							
GLENN A JOHNSON	JOHNSON RESERVOIR	ST	10.00	AF09/01/1944	A 3760		E
<u>JOHNSON RESERVOIR</u>							
S: 28 T: 6 R: 19W PHELPS							
KERMIT JOHNSON	PUMP	SO		07/13/1965	A 10655		E
<u>DRY CREEK</u>							
S: 32 T: 7 R: 19W PHELPS							
CLINTON H & RUTH V LARSON	PUMP	IR		09/11/1963	A 10240		E
S: 6 T: 6 R: 19W PHELPS							
FREED FARMS	FREED RESERVOIR	ST	1.70	AF09/23/1963	A 10248		E
S: 9 T: 6 R: 19W PHELPS							
RALPH BILLETER	PUMP	IR	.48	05/01/1962	A 10054		E
BILL R & CAROL J BILLETER	PUMP	IR	.19	09/08/1960	A 9861		E
<u>NORTH PLATTE RIVER</u>							
S: 24 T: 29 R: 84W WYOMING							
BUREAU OF RECLAMATION	PATHFINDER RESERVOIR	IS1016000.00		AF09/19/1904	A 768		
S: 11 T: 26 R: 65W WYOMING							
PATHFINDER IRRIGATION DISTRICT	INTERSTATE CANAL	IR	1572.00	09/19/1904	A 768		K
<u>PATHFINDER RESERVOIR</u>							
S: 11 T: 26 R: 65W WYOMING							
PATHFINDER IRRIGATION DISTRICT	INTERSTATE CANAL	SI		09/19/1904	A 768	A-768	K
<u>NORTH PLATTE RIVER</u>							
S: 11 T: 26 R: 65W WYOMING							
GERING & FORT LARAMIE IRRIG DIST	FORT LARAMIE CANAL	IR	784.00	09/19/1904	A 768		
<u>PATHFINDER RESERVOIR</u>							
S: 11 T: 26 R: 65W WYOMING							
GERING & FORT LARAMIE IRRIG DIST	FORT LARAMIE CANAL	SI		09/19/1904	A 768	A-768	
<u>NORTH PLATTE RIVER</u>							
S: 11 T: 26 R: 65W WYOMING							
ANNA GLASGOW	FORT LARAMIE CANAL	IR	2.11	07/19/1933	A 2336		

WATER RIGHTS DATA  
CLAIMS AND APPLICATION IN DOWNSTREAM ORDER  
DIVISION NO. 1A

SOURCE LOCATION APPROPRIATOR	CARRIER	USE	PROVI. GRANT CFS	DATE OF PRIORITY	DOCKET/ APPLI. NUMBER	ANNOA.	FT. NT.
<b><u>NORTH PLATTE RIVER</u></b>							
S: 11 T: 26 R: 65W WYOMING ALTA M COOPER	FORT LARAMIE CANAL	IR	1.46	05/05/1934	A 2378		
RALEIGH & RUTH A BURBANK	FORT LARAMIE CANAL	IR	.99	03/23/1940	A 3123		
<b><u>S: 10 T: 23 R: 60W WYOMING</u></b>							
MITCHELL IRRIGATION DISTRICT	MITCHELL CANAL	IR	194.29	06/20/1890	D 1052		X
GERING IRRIGATION DISTRICT	GERING CANAL	IR	15.87	03/15/1897	A 365		
GERING IRRIGATION DISTRICT	MITCHELL CANAL	IR	193.00	03/15/1897	A 365	R P-270	X
<b><u>PATHFINDER RESERVOIR</u></b>							
S: 10 T: 23 R: 60W WYOMING GERING IRRIGATION DISTRICT	GERING CANAL	SI		09/19/1904	A 768	A-365	
<b><u>NORTH PLATTE RIVER, TRIB. TO</u></b>							
S: 3 T: 23 R: 58W SCOTTS BLUFF GLENN O ABRAHAM	PUMP	IR	.14	09/14/1966	A 10951		
DOMALD W CHILDS	CHILDS RESERVOIR	ST	3.62	AF08/24/1964	A 10427		
<b><u>NORTH PLATTE RIVER</u></b>							
S: 10 T: 23 R: 58W SCOTTS BLUFF FARMERS IRRIGATION DISTRICT	TRI-STATE CANAL	IR	860.18	09/16/1887	D 918		K
FARMERS IRRIGATION DISTRICT	TRI-STATE CANAL	IR	591.05	04/14/1902	A 660		K
NORTHPORT IRRIGATION DISTRICT	TRI-STATE/NORTHPORT CANAL	IR	230.07	09/19/1904	A 768	R P-414	
<b><u>PATHFINDER RESERVOIR</u></b>							
S: 10 T: 23 R: 58W SCOTTS BLUFF NORTHPORT IRRIGATION DISTRICT	TRI-STATE CANAL	SI		09/19/1904	A 768	A-768R	
FARMERS IRRIGATION DISTRICT	TRI-STATE CANAL	SI		09/19/1904	A 768	D-918	K
FARMERS IRRIGATION DISTRICT	TRI-STATE CANAL	SI		09/19/1904	A 768	A-660	K
<b><u>NORTH PLATTE RIVER</u></b>							
S: 13 T: 23 R: 58W SCOTTS BLUFF FARMERS IRRIGATION DISTRICT	RAMSHORN CANAL	IR	3.07	09/16/1887	D 918	R P-NONE	
RAMSHORN IRRIGATION DISTRICT	RAMSHORN CANAL	IR	45.71	03/20/1893	D 945		
<b><u>HORSE CREEK</u></b>							
S: 33 T: 23 R: 58W SCOTTS BLUFF HORT FARMS INC	STATE LINE CANAL	IR	3.07	09/10/1897	A 407		
HORT FARMS INC	STATE LINE CANAL	IR	2.00	04/21/1910	A 994		H
<b><u>KIOWA CREEK</u></b>							
S: 2 T: 22 R: 58W SCOTTS BLUFF DORA L RENTERIA	PUMP	IR	.06	11/29/1907	A 880	R P-332	
<b><u>OWL CREEK</u></b>							
S: 16 T: 22 R: 57W SCOTTS BLUFF CARL E & MARY L STRATTON	PUMP	IR	1.30	06/26/1974	A 13052		
CARL E & MARY L STRATTON	STRATTON RESERVOIR	ST	15.00	AF12/11/1974	A 13309		
<b><u>STRATTON RESERVOIR</u></b>							
S: 16 T: 22 R: 57W SCOTTS BLUFF CARL E & MARY L STRATTON	PUMP	SI		12/11/1974	A 13310	A-13052	

WATER RIGHTS DATA  
CLAIMS AND APPLICATION IN DOWNSTREAM ORDER  
DIVISION NO. 1A

SOURCE LOCATION APPROPRIATOR	CARRIER	USE	PROVI. GRANT/ CFS	DATE OF PRIORITY	DOCKET/ APPLI. NUMBER	ANNOA.	FT. NT.
<b><u>DWL CREEK</u></b>							
S: 7 T: 22 R: 57W SCOTTS BLUFF GERING & FORT LARAMIE IRRIG DIST	PUMP	IR	.79	09/17/1897	A 411 R	P-418&419	
GERING & FORT LARAMIE IRRIG DIST	PUMP	IR	1.14	10/10/1904	A 770 R	P-420&421	
GERING & FORT LARAMIE IRRIG DIST	PUMP	IR	1.14	11/29/1907	A 879 R	P-422	
GERING & FORT LARAMIE IRRIG DIST	PUMP	IR	.57	11/29/1907	A 881 R	P-423&424	
<b><u>SHEEP CREEK</u></b>							
S: 36 T: 27 R: 58W SIOUX CARPENTER RANCH LTD	NEBRASKA RES. CANAL	IR	.57	05/18/1907	A 859		
CARPENTER RANCH LTD	HORSE CAMP RES. DITCH	IR	.43	01/20/1908	A 885		
S: 1 T: 26 R: 58W SIOUX CARPENTER RANCH LTD	WEST FORK CANAL	IR	5.14	09/21/1907	A 871		H
S: 10 T: 24 R: 58W SIOUX MIDDLESWARTH HEREFORD RANCH	LITTLE MOON CANAL	IR	1.00	03/23/1904	A 745		H
S: 8 T: 23 R: 57W SCOTTS BLUFF SHEEP CREEK LATERAL COMPANY	SHEEP CREEK LATERAL	IR	4.57	09/16/1887	A 1176	D-918	I
S: 17 T: 23 R: 57W SCOTTS BLUFF SHEEP CREEK LATERAL COMPANY	SHEEP CREEK LATERAL	IR	.93	09/16/1887	A 1398	D-918	I
SHEEP CREEK LATERAL COMPANY	SHEEP CREEK LATERAL	IR	.10	02/26/1912	A 1176	D-918	I
SHEEP CREEK LATERAL COMPANY	SHEEP CREEK LATERAL	IR	.29	02/20/1915	A 1403		
<b><u>NORTH PLATTE RIVER</u></b>							
S: 27 T: 23 R: 57W SCOTTS BLUFF ENTERPRISE IRRIGATION DISTRICT	ENTERPRISE CANAL	IR	138.68	03/28/1889	D 920		X
<b><u>NORTH PLATTE RIVER, TRIB. TO</u></b>							
S: 10 T: 22 R: 57W SCOTTS BLUFF KIOWA LAND & LIVESTOCK CO	LIPPINCOTT RESERVOIR	ST	16.30	AF06/01/1970	A 11951		
<b><u>AKERS OR NELSON DRAIN</u></b>							
S: 13 T: 23 R: 57W SCOTTS BLUFF ENTERPRISE IRRIGATION DISTRICT	ENTERPRISE CANAL	IR	10.00	03/28/1889	A 1290	D-920	I
<b><u>TOOHEY DRAIN</u></b>							
S: 20 T: 23 R: 56W SCOTTS BLUFF CLARENCE L FANNING	PUMP	IR	1.48	03/28/1889	A 2413	D-920	I
<b><u>SPOTTED TAIL CREEK, DRY</u></b>							
S: 16 T: 23 R: 56W SCOTTS BLUFF WILLIAM K YOUNG	ROBERTS CANAL	IR	.46	09/16/1887	D 918	P-195	I
FRANK (MRS) HRASKY	ROBERTS CANAL	IR	1.28	09/16/1887	A 1241	D-918	I
S: 20 T: 23 R: 56W SCOTTS BLUFF ENTERPRISE IRRIGATION DISTRICT	DRY SPOTTED TAIL CREEK LATERAL	IR	NONE	03/28/1889	D 920	P-236	I
GREAT WESTERN SUGAR COMPANY	MITCHELL FACTORY	MF	15.00	03/24/1930	A 1582		
<b><u>SPOTTED TAIL CREEK, WET</u></b>							
S: 27 T: 23 R: 56W SCOTTS BLUFF THOMAS H YOUNG	SPRING CREEK RESERVOIR	MF	160.00	AF02/06/1922	A 1642		
S: 22 T: 23 R: 56W SCOTTS BLUFF ENTERPRISE IRRIGATION DISTRICT	ENTERPRISE CANAL	IR	NONE	03/28/1889	D 520	P-235	I

WATER RIGHTS DATA  
CLAIMS AND APPLICATION IN DOWNSTREAM ORDER  
DIVISION NO. 1A

SOURCE LOCATION APPROPRIATOR	CARRIER	USE	PROVI. GRANT CFS	DATE OF PRIORITY	DOCKET/ APPLI. NUMBER	ANNOA.	FT. NT.
<u>TUB SPRINGS</u>							
S: 33 T: 23 R: 55W SCOTTS BLUFF ENTERPRISE IRRIGATION DISTRICT	ENTERPRISE CANAL	IR	NONE	03/28/1889	D 920	P-234	I
<u>SPOTTED TAIL CREEK, WET</u>							
S: 26 T: 24 R: 56W SIOUX HELEN M GILL	STEWART-BROWN CANAL	IR	1.59	03/02/1904	A 743		
HELEN M GILL	STEWART-BROWN CANAL	IR	2.28	03/17/1911	A 1072		
<u>NORTH PLATTE RIVER</u>							
S: 17 T: 22 R: 55W SCOTTS BLUFF WINTERS CREEK CANAL COMPANY	WINTERS CREEK CANAL	IR	124.29	10/18/1888	D 952		
S: 27 T: 22 R: 55W SCOTTS BLUFF CENTRAL IRRIGATION DISTRICT	CENTRAL CANAL	IR	36.00	06/23/1890	D 926		
<u>PATHFINDER RESERVOIR</u>							
S: 27 T: 22 R: 55W SCOTTS BLUFF CENTRAL IRRIGATION DISTRICT	CENTRAL CANAL	SI		09/19/1904	A 768	D-926	
<u>NORTH PLATTE RIVER</u>							
S: 26 T: 22 R: 55W SCOTTS BLUFF GREAT WESTERN SUGAR COMPANY	GERING FACTORY	IR	15.00	11/15/1928	A 2150	A-2054	I
S: 36 T: 22 R: 55W SCOTTS BLUFF GREAT WESTERN SUGAR COMPANY	GERING FACTORY	MF	15.00	11/15/1928	A 2054		
<u>WINTERS CREEK</u>							
S: 3 T: 22 R: 54W SCOTTS BLUFF FAY E SEIP ET AL	BOUTON CANAL	IR	1.00	08/17/1889	D 923		H
S: 8 T: 22 R: 54W SCOTTS BLUFF ENTERPRISE IRRIGATION DISTRICT	WINTERS CREEK LATERAL	IR	2.43	03/28/1889	A 2409	D-920	I
S: 19 T: 22 R: 54W SCOTTS BLUFF WINTERS CREEK CANAL COMPANY	WINTERS CREEK CANAL	IR	70.00	10/18/1888	A 1446	D-952	IH
S: 31 T: 22 R: 54W SCOTTS BLUFF GREAT WESTERN SUGAR COMPANY	SCOTTSBLUFF FACTORY	MF	15.00	10/04/1920	A 1592		
S: 31 T: 22 R: 54W SCOTTS BLUFF GREAT WESTERN SUGAR COMPANY	GERING FACTORY	IR	NONE	11/15/1928	A 2054	P-216	I
<u>NORTH PLATTE RIVER</u>							
S: 32 T: 22 R: 54W SCOTTS BLUFF MINATARE MUTUAL CANAL & IRRIG COMPANY	MINATARE CANAL	IR	249.43	01/14/1888	D 919		
<u>GERING DRAIN, TRIB. TO</u>							
S: 9 T: 21 R: 56W SCOTTS BLUFF NORTH PLATTE NRD	GERING VALLEY RESERVOIR G-UPPER	ST	21.00	AF08/26/1965	A 10683		
S: 10 T: 21 R: 56W SCOTTS BLUFF NORTH PLATTE NRD	GERING VALLEY RESERVOIR G-LOWER	ST	20.35	AF07/18/1969	A 11752		
S: 3 T: 20 R: 55W SCOTTS BLUFF NORTH PLATTE NRD	GERING VALLEY RESERVOIR A	ST	62.38	AF03/15/1966	A 10799		
<u>GOOSENECK CREEK</u>							
S: 21 T: 21 R: 54W SCOTTS BLUFF FREDERICK & DOROTHY EHRMAN, JR	PUMP	IR	.50	10/26/1956	A 8936		

WATER RIGHTS DATA  
CLAIMS AND APPLICATION IN DOWNSTREAM ORDER  
DIVISION NO. 1A

SOURCE LOCATION APPROPRIATOR	CARRIER	USE	PROVI. GRANT CFS	DATE OF PRIORITY	DOCKET/ APPLI. NUMBER	ANNOA.	FT. NT.
<u>GOOSENECK CREEK</u>							
S: 21 T: 21 R: 54W SCOTTS BLUFF NORTH PLATTE NRD	EAST GERING DRAIN RES.	ST	5.40	AF11/14/1977	A 15141		
<u>NORTH PLATTE RIVER</u>							
S: 4 T: 21 R: 54W SCOTTS BLUFF STEAMBOAT IRRIGATION DISTRICT	STEAMBOAT CANAL	IR	8.27	10/22/1895	A 186		
S: 3 T: 21 R: 54W SCOTTS BLUFF CASTLE ROCK IRRIGATION DISTRICT	CASTLE ROCK CANAL	IR	82.57	04/18/1889	D 921		
S: 3 T: 21 R: 54W SCOTTS BLUFF STEAMBOAT IRRIGATION DISTRICT	CASTLE ROCK CANAL	IR	6.73	10/22/1895	A 186	R P-255&309	
S: 3 T: 21 R: 54W SCOTTS BLUFF STEAMBOAT IRRIGATION DISTRICT	CASTLE ROCK CANAL	IR	.86	07/22/1896	A 350	R P-255&309	
S: 18 T: 21 R: 53W SCOTTS BLUFF NINE MILE IRRIGATION DISTRICT	NINE MILE CANAL	IR	200.00	12/06/1893	D 925		
<u>MUDDY CREEK</u>							
S: 27 T: 20 R: 54W BANNER DARRELL J & CAROL E ROBERTS	DARRELL J ROBERTS RES.	ST	13.80	AF03/03/1978	A 15194		
<u>TAYLOR DRAIN</u>							
S: 3 T: 21 R: 53W SCOTTS BLUFF ROY & DELORES PFENNING	PUMP	IR	1.09	01/14/1888	A 2502	D-919	I
<u>MINATARE DRAIN</u>							
S: 3 T: 21 R: 53W SCOTTS BLUFF COLOSSAL CATTLE COMPANY	MINATARE DRAIN LATERAL	IR	1.56	01/14/1888	D 919	P-245	I
S: 3 T: 21 R: 53W SCOTTS BLUFF COLOSSAL CATTLE COMPANY	MINATARE DRAIN LATERAL	IR	2.60	01/14/1888	D 919	P-265	I
<u>NINE MILE DRAIN</u>							
S: 10 T: 21 R: 53W SCOTTS BLUFF NINE MILE IRRIGATION DISTRICT	NINE MILE CANAL	IR	79.00	12/06/1893	A 1431	D-925	I
<u>NORTH PLATTE RIVER</u>							
S: 25 T: 21 R: 53W SCOTTS BLUFF SHORT LINE IRRIGATION DISTRICT	SHORT LINE CANAL	IR	65.57	05/01/1893	D 946		
<u>NORTH PLATTE RIVER, TRIB. TO</u>							
S: 28 T: 20 R: 53W BANNER NELLIE HUFFMAN TRUST	HUFFMAN-GRIMM RESERVOIR	ST	14.80	AF10/28/1963	A 10255		
<u>NORTH PLATTE RIVER</u>							
S: 1 T: 20 R: 53W SCOTTS BLUFF CHIMNEY ROCK IRRIGATION DISTRICT	CHIMNEY ROCK CANAL	IR	60.00	12/03/1890	D 844		
S: 1 T: 20 R: 53W SCOTTS BLUFF CHIMNEY ROCK IRRIGATION DISTRICT	CHIMNEY ROCK CANAL	IR	NONE	12/03/1890	D 1031	D-844	S
<u>PATHFINDER RESERVOIR</u>							
S: 1 T: 20 R: 53W SCOTTS BLUFF CHIMNEY ROCK IRRIGATION DISTRICT	CHIMNEY ROCK CANAL	SI		09/19/1904	A 768	D-844	
S: 1 T: 20 R: 53W SCOTTS BLUFF CHIMNEY ROCK IRRIGATION DISTRICT	CHIMNEY ROCK CANAL	SI		09/19/1904	A 768	D-1031	
<u>NORTH PLATTE RIVER</u>							
S: 6 T: 20 R: 52W MORRILL HARRY C LIEBHARDT	CHIMNEY ROCK CANAL	IR	2.92	03/01/1916	A 1448		
S: 1 T: 20 R: 53W SCOTTS BLUFF CHIMNEY ROCK IRRIGATION DISTRICT	CHIMNEY ROCK CANAL	IR	.67	02/02/1931	A 2190		

WATER RIGHTS DATA  
CLAIMS AND APPLICATION IN DOWNSTREAM ORDER  
DIVISION NO. 1A

SOURCE LOCATION APPROPRIATOR	CARRIER	USE	PROVI. GRANT CFS	DATE OF PRIORITY	DOCKET/ APPL. NUMBER	ANNOA.	FT. NT.
<u>NORTH PLATTE RIVER, TRIB. TO</u> S: 18 T: 21 R: 52W SCOTTS BLUFF DALE W ZEMANEK	ZEMANEK RESERVOIR	ST	1.39	AF04/04/1963	A 10167		
<u>NORTH PLATTE RIVER</u> S: 5 T: 20 R: 52W MORRILL ALLIANCE IRRIGATION DISTRICT ALLIANCE IRRIGATION DISTRICT MARY E DOBSON	ALLIANCE CANAL ALLIANCE CANAL ALLIANCE CANAL	IR IR IR	97.78 NONE 3.14	12/26/1892 12/26/1892 02/28/1912	D 874 D 1035 A 1181	D-874	KX S H
<u>BAYARD SUGAR FACTORY DRAIN</u> S: 5 T: 20 R: 52W MORRILL ALLIANCE IRRIGATION DISTRICT	ALLIANCE CANAL	IR	35.90	12/26/1892	A 1776	D-874	I
<u>HOTH DRAIN</u> S: 28 T: 21 R: 52W MORRILL TIMOTHY L & SANDRA M STRICKER	O'HALLOREN CANAL	IR	1.07	09/16/1887	A 1473	D-918	I
S: 34 T: 21 R: 52W MORRILL GREAT WESTERN SUGAR COMPANY	BAYARD FACTORY	MF	15.00	10/04/1920	A 1593		
<u>FAWCUS SPRINGS</u> S: 24 T: 20 R: 52W MORRILL ROBERT L SCHMIDT	OLIVER CANAL	IR	2.71	04/17/1933	A 2317		
<u>NORTH PLATTE RIVER</u> S: 18 T: 20 R: 51W MORRILL BRIDGEPORT IRRIGATION DISTRICT EMPIRE CANAL COMPANY EMPIRE CANAL COMPANY	BELMONT CANAL EMPIRE CANAL EMPIRE CANAL	IR IR IR	265.98 28.57 1.00	12/19/1889 06/25/1891 07/20/1907	D 828 D 858 A 866		KX
<u>RED WILLOW CREEK, TRIB. TO</u> S: 1 T: 21 R: 51W MORRILL DAVID LOOMIS	LOOMIS RESERVOIR	ST	16.70	AF09/24/1969	A 11804		
<u>WEST WATER CREEK</u> S: 29 T: 22 R: 51W MORRILL MORRILL COUNTY BOARD	WEST WATER CREEK RES.	ST	45.50	AF08/25/1975	A 13760		
<u>RED WILLOW CREEK</u> S: 32 T: 21 R: 51W MORRILL CLINTON L BELDEN	PUMP	IR	1.03	12/06/1893	D 925	P-262	I
S: 6 T: 20 R: 51W MORRILL ALLIANCE IRRIGATION DISTRICT	ALLIANCE CANAL	IR	60.00	12/26/1892	A 1429	D-874	I
S: 12 T: 20 R: 52W MORRILL MARY E DOBSON MARY E DOBSON	ALLIANCE CANAL ALLIANCE CANAL	IR IR	.86 1.14	02/28/1912 02/28/1912	A 1432 A 1432	A-1181	HI
S: 6 T: 20 R: 51W MORRILL MARY E DOBSON	ALLIANCE CANAL - DOBSON CANAL	IR	.57	11/03/1915	A 1436		H
<u>WILDHORSE CREEK, WEST</u> S: 3 T: 21 R: 52W MORRILL NORTH PLATTE NRD	WILDHORSE RESERVOIR 14-A	ST	440.00	AF06/07/1967	A 11164		

DEPARTMENT OF WATER RESOURCES

WATER RIGHTS DATA  
CLAIMS AND APPLICATION IN DOWNSTREAM ORDER  
DIVISION NO. 1A

SOURCE LOCATION APPROPRIATOR	CARRIER	USE	PROVI. GRANT CFS	DATE OF PRIORITY	DOCKET/ APPLI. NUMBER	ANNOA.	FT. NT.
<u>INDIAN CREEK, TRIB. TO</u> S: 8 T: 20 R: 50W MORRILL FLOYD L STERKEL	HALL RESERVOIR	ST	13.10	AF06/22/1970	A 11979		
<u>NORTH PLATTE RIVER</u> S: 29 T: 20 R: 50W MORRILL BROWNS CREEK IRRIGATION DISTRICT BROWNS CREEK IRRIGATION DISTRICT	BROWNS CREEK CANAL BROWNS CREEK CANAL	IR IR	188.71 NONE	01/20/1892 01/20/1892	D 857 D 1033	D-857	S
<u>PATHFINDER RESERVOIR</u> S: 29 T: 20 R: 50W MORRILL BROWNS CREEK IRRIGATION DISTRICT BROWNS CREEK IRRIGATION DISTRICT	BROWNS CREEK CANAL BROWNS CREEK CANAL	SI SI		09/19/1904 09/19/1904	A 768 A 768	D-857 D-1033	
<u>GEBAUER LAKE</u> S: 28 T: 20 R: 50W MORRILL DAVIS & GEBAUER	GEBAUER CANAL	IR	.80	04/25/1930	A 2138		
<u>NORTH PLATTE RIVER</u> S: 34 T: 20 R: 50W MORRILL SHIRLEY L RODGERS	PUMP	IR		07/14/1982	A 16128		
<u>ANDERSON SEEP</u> S: 26 T: 20 R: 51W MORRILL M G CLARKE	GORDON CANAL	IR	2.07	06/25/1891	A 2248	D-858	I
<u>WILLOW CREEK, TRIB. TO</u> S: 26 T: 18 R: 57W BANNER EDWARD F BRAUER	BRAUER RESERVOIR	ST	99.00	AF01/22/1954	A 5889		
S: 18 T: 18 R: 56W BANNER CHARLES I ANDERSON	ANDERSON GROUP RESERVOIR	ST	31.60	AF08/15/1968	A 11544		
S: 9 T: 18 R: 56W BANNER ALICE B CROSS	CROSS GROUP RESERVOIR	ST	75.90	AF04/08/1966	A 10826		
<u>PUMPKINSEED CREEK</u> S: 2 T: 19 R: 56W BANNER HENDERSON BROS ET AL	PETERS CANAL	IR	1.14	07/01/1902	D 913		K
S: 7 T: 19 R: 55W BANNER HAROLD GIFFORD	SCOTT RESERVOIR	IS	1.31	06/24/1903	A 711		
<u>SCOTT RESERVOIR</u> S: 7 T: 19 R: 55W BANNER HAROLD GIFFORD	SCOTT CANAL	SI		06/24/1903	A 711	A-711	
<u>PUMPKINSEED CREEK</u> S: 7 T: 19 R: 55W BANNER ILER OLSEN ET AL	LOGAN CANAL	IR	4.00	07/16/1890	D 902		
<u>PUMPKINSEED CREEK, TRIB. TO</u> S: 9 T: 18 R: 55W BANNER DOWNER BROTHERS	DOWNER BROS. RESERVOIR	ST	30.00	AF12/06/1955	A 8278		
<u>PUMPKINSEED CREEK</u> S: 2 T: 19 R: 55W BANNER MARIE GIFFORD ET AL	AIRDALE RESERVOIR NO. 1	ST	80.00	AF03/28/1951	A 4831		



WATER RIGHTS DATA  
CLAIMS AND APPLICATION IN DOWNSTREAM ORDER  
DIVISION NO. 1A

SOURCE LOCATION APPROPRIATOR	CARRIER	USE	PROVI. GRANT CFS	DATE OF PRIORITY	DOCKET/ APPL. NUMBER	ANNOA. NT.	FT. NT.
<u>PUMPKINSEED CREEK</u>							
S: 1 T: 19 R: 55W BANNER M MARIE GIFFORD ET AL	AIRDALE RESERVOIR NO. 3	ST	31.00	AF03/28/1951	A 4832		
S: 6 T: 19 R: 54W BANNER BUFORD CARTER	PUMPS	IR	5.52	01/24/1903	A 698 R	P-292	
BUFORD CARTER	PUMPS	IR	3.22	01/24/1903	A 699 R	P-293	
BUFORD CARTER	PUMPS	IR	1.48	10/26/1911	A 1133 R	P-294	
<u>AIREDALE RESERVOIR NO. 1</u>							
S: 6 T: 19 R: 54W BANNER BUFORD CARTER	PUMPS	SO		03/28/1951	A 4980		
BUFORD CARTER	PUMPS	SI		03/28/1951	A 4980	A-698R	
BUFORD CARTER	PUMPS	SI		03/28/1951	A 4980	A-699R	
BUFORD CARTER	PUMPS	SI		03/28/1951	A 4980	A-1133R	
BUFORD CARTER	PUMPS	SI		03/28/1951	A 4980	A-1380R	
<u>AIREDALE RESERVOIR NO. 3</u>							
S: 6 T: 19 R: 54W BANNER BUFORD CARTER	PUMPS	SO		03/28/1951	A 4981		
BUFORD CARTER	PUMPS	SI		03/28/1951	A 4981	A-698R	
BUFORD CARTER	PUMPS	SI		03/28/1951	A 4981	A-699R	
BUFORD CARTER	PUMPS	SI		03/28/1951	A 4981	A-1133R	
BUFORD CARTER	PUMPS	SI		03/28/1951	A 4981	A-1380R	
<u>PUMPKINSEED CREEK</u>							
S: 5 T: 19 R: 54W BANNER BUFORD CARTER	PUMP	IR	.51	09/04/1914	A 1380 R	P-295	
BUFORD CARTER	WRIGHT CANAL	IR	1.41	01/08/1946	A 3864		
S: 9 T: 19 R: 54W BANNER BUFORD CARTER	PUMP	IR	9.76	03/10/1949	A 4448		
BUFORD CARTER	RODGERS CANAL	IR	1.80	10/23/1944	A 3777		
BUFORD CARTER	RODGERS CANAL	IR	.26	01/08/1946	A 3863		
S: 18 T: 19 R: 53W BANNER DARNALL RANCH, INC	PUMP	IR	.82	11/06/1945	A 3859		
<u>BIG HORN CREEK</u>							
S: 25 T: 19 R: 54W BANNER JOHN O MUHR	BIG HORN CANAL	IR	1.03	01/24/1947	A 4027		
JOHN O MUHR	MUHR RESERVOIR	ST	38.00	AF11/02/1954	A 6803		
<u>MUHR RESERVOIR</u>							
S: 25 T: 19 R: 54W BANNER JOHN O MUHR	BIG HORN CANAL	SI		11/02/1954	A 9632	A-4027	
<u>PUMPKINSEED CREEK, TRIB. TO</u>							
S: 17 T: 19 R: 53W BANNER D V BROWN ESTATE	BROWN RESERVOIR	ST	30.00	AF11/08/1950	A 4763		
<u>BROWN RESERVOIR</u>							
S: 17 T: 19 R: 53W BANNER D V BROWN ESTATE	BROWN CANAL	SO		11/08/1950	A 4878		

WATER RIGHTS DATA  
CLAIMS AND APPLICATION IN DOWNSTREAM ORDER  
DIVISION NO. 1A

SOURCE LOCATION APPROPRIATOR	CARRIER	USE	PROVI. GRANT CFS	DATE OF PRIORITY	DOCKET/ APPL. NUMBER	ANNOTA.	FT. NT.
<u>PUMPKINSEED CREEK, TRIB. TO</u> S: 21 T: 19 R: 53W BANNER GARY A DARNALL	DARNALL FISH POND	ST	4.20	AF07/12/1976	A 14315		
<u>HACKBERRY CREEK, TRIB. TO</u> S: 22 T: 18 R: 53W BANNER KLAYTON D JOHNSON	JOHNSON'S POND	ST	9.60	AF08/20/1969	A 11772		
<u>PUMPKINSEED CREEK</u> S: 23 T: 19 R: 53W BANNER HENRY L OLSEN	PUMP	IR	1.02	06/03/1968	A 11439		K
ETHEL THURMAN	PUMP	IR	1.77	08/06/1968	A 11526		
S: 25 T: 19 R: 53W BANNER DARNALL RANCH, INC	PUMP	IR	1.68	12/20/1929	A 2117		
S: 30 T: 19 R: 52W MORRILL V A NIELSEN	NIELSEN CANAL	IR	2.57	11/16/1954	A 6811		
V A NIELSEN	NIELSEN CANAL	IR	1.60	12/21/1956	A 9051		
<u>LAWRENCE FORK, TRIB. TO</u> S: 2 T: 16 R: 55W KIMBALL D & B RANCH	D & B RANCH RESERVOIR	ST	25.05	AF10/06/1978	A 15347		
<u>LAWRENCE FORK</u> S: 21 T: 18 R: 52W MORRILL SCHULER-OLSON RANCHES, INC	RANDAL CANAL	IR	2.40	05/15/1911	A 1100		
S: 11 T: 18 R: 52W MORRILL ROBERT P NELSON	SPRING BRANCH CANAL	IR	1.00	10/23/1891	D 862 R P-372		
ROBERT P NELSON	SPRING BRANCH CANAL	IR	.50	05/01/1893	D 893 R P-373		
ROBERT P NELSON	SPRING BRANCH CANAL	IR	.23	03/27/1902	A 669 R P-374		K
THOMAS R VARAH	NIEHUS CANAL	IR	.22	03/23/1900	A 550		
THOMAS R VARAH	PUMP	IR	.64	03/23/1900	A 550 R P-392		
<u>PUMPKINSEED CREEK</u> S: 26 T: 19 R: 51W MORRILL EILER S NIELSEN	SMITH-WHEELER SOUTH CANAL	IR	1.57	10/16/1890	D 842A		
EILER S NIELSEN	SMITH-WHEELER NORTH CANAL	IR	.71	06/01/1896	D 842B		
<u>MIDDLE CREEK</u> S: 33 T: 18 R: 51W MORRILL MICHAEL & JENNIFER LUND	UPPER CANAL	IR	.56	10/19/1936	A 2646		
S: 28 T: 18 R: 51W MORRILL MICHAEL & JENNIFER LUND	LOWER CANAL	IR	.85	10/19/1936	A 2646		
<u>PUMPKINSEED CREEK</u> S: 30 T: 19 R: 50W MORRILL COURT HOUSE ROCK COMPANY	COURT HOUSE ROCK CANAL	IR	30.50	10/06/1890	D 840		
COURT HOUSE ROCK COMPANY	COURT HOUSE ROCK CANAL	IR	NONE	10/06/1890	D 1028	D-840	S
ALTA HERBRICK	COURT HOUSE ROCK CANAL	IR	.43	02/28/1907	A 851 R P-123		
LEONARD REUTER	COURT HOUSE ROCK CANAL	IR	.08	04/11/1933	A 2315		
S: 29 T: 19 R: 50W MORRILL HAROLD LAUX	PUMP	IR	.20	06/03/1950	A 4689		

WATER RIGHTS DATA  
CLAIMS AND APPLICATION IN DOWNSTREAM ORDER  
DIVISION NO. 1A

SOURCE LOCATION APPROPRIATOR	CARRIER	USE	PROVI. GRANT CFS	DATE OF PRIORITY	DOCKET/ APPLI. NUMBER	ANNOA.	FT. NT.
<u>PUMPKINSEED CREEK</u> S: 27 T: 19 R: 50W MORRILL JOHN FAESSLER	LAST CHANCE CANAL	IR	6.32	04/12/1894	D 883		
<u>GREENWOOD CREEK</u> S: 33 T: 18 R: 50W MORRILL GREENWOOD RANCH, INC	NELSON CANAL	IR	3.00	04/01/1892	D 845		
<u>SCHUETZ SPRINGS</u> S: 28 T: 18 R: 50W MORRILL LOIS E HEIZER	SCHUETZ CANAL	IR	.21	05/10/1892	D 881		
<u>GREENWOOD CREEK</u> S: 28 T: 18 R: 50W MORRILL VIRGIL E BOYD	TRINNIER CANAL	IR	6.29	04/06/1891	D 849		
<u>GREENWOOD CREEK, TRIB. TO</u> S: 20 T: 18 R: 50W MORRILL FRANK OGARD	TRINNIER CANAL	IR	1.65	08/18/1919	A 1551		
<u>GREENWOOD CREEK</u> S: 28 T: 18 R: 50W MORRILL VIRGIL E BOYD	LAKE OGARD	ST	18.60	AF07/21/1978	A 15300		
<u>GREENWOOD CREEK</u> S: 28 T: 18 R: 50W MORRILL VIRGIL E BOYD	BOYD RESERVOIR	ST	.79	AF07/01/1971	A 12310		
<u>GREENWOOD CREEK</u> S: 15 T: 18 R: 50W MORRILL CORMAN RANCHES & FARMS, INC	CAPRON CANAL	IR	2.00	01/01/1893	D 890		
<u>GREENWOOD CREEK</u> S: 3 T: 18 R: 50W MORRILL CORMAN RANCHES & FARMS, INC	CAPRON CANAL	IR	.31	07/24/1957	A 9536		
<u>GREENWOOD CREEK</u> S: 28 T: 18 R: 50W MORRILL VIRGIL E BOYD	MEGLEMRE CANAL	IR	.57	05/06/1896	A 294		
<u>GREENWOOD CREEK</u> S: 28 T: 18 R: 50W MORRILL VIRGIL E BOYD	MEGLEMRE CANAL	IR	1.14	03/11/1907	A 853		
<u>GREENWOOD CREEK</u> S: 28 T: 18 R: 50W MORRILL VIRGIL E BOYD	MEGLEMRE CANAL	IR	.57	07/24/1957	A 9537		
<u>PUMPKINSEED CREEK</u> S: 23 T: 19 R: 50W MORRILL HENRY HASS & SONS, INC	MEREDITH-AMMER CANAL	IR	4.80	02/20/1893	D 876		K
<u>HASS RESERVOIR</u> S: 25 T: 19 R: 50W MORRILL HENRY HASS & SONS, INC	HASS RESERVOIR	ST	29.40	AF04/07/1981	A 15831		
<u>NORTH PLATTE RIVER</u> S: 24 T: 19 R: 49W MORRILL BEERLINE CANAL COMPANY	MEREDITH-AMMER CANAL	SI		04/07/1981	A 15832	D-876	
<u>PATHFINDER RESERVOIR</u> S: 24 T: 19 R: 49W MORRILL BEERLINE CANAL COMPANY	MEREDITH-AMMER CANAL	SO		04/07/1981	A 15832		
<u>DUGOUT CREEK, LOWER</u> S: 4 T: 19 R: 48W MORRILL BOB E HECHT	BEERLINE CANAL	IR	30.00	10/13/1894	D 887		
<u>DUGOUT CREEK, LOWER</u> S: 4 T: 19 R: 48W MORRILL BOB E HECHT	BEERLINE CANAL	SI		09/19/1904	A 768	D-887	
<u>DUGOUT CREEK, LOWER</u> S: 4 T: 19 R: 48W MORRILL BOB E HECHT	COOPER CANAL	IR	.86	08/15/1892	D 872		
<u>DUGOUT CREEK, LOWER</u> S: 4 T: 19 R: 48W MORRILL BOB E HECHT	HAGARTY CANAL	IR	1.00	10/26/1912	A 1238		

WATER RIGHTS DATA  
 CLAIMS AND APPLICATION IN DOWNSTREAM ORDER  
 DIVISION NO. 1A

SOURCE LOCATION APPROPRIATOR	CARRIER	USE	PROV. GRANT CFS	DATE OF PRIORITY	DOCKET/ APPLI NUMBER	ANNOA.	FT. NT.
<u>DUGOUT CREEK, LOWER</u>							
S: 4 T: 19 R: 48W MORRILL	KLONDYKE RESERVOIR HAGERTY CANAL	ST	33.50	AF07/11/1919	A 1547		
BOB E HECHT BOB E HECHT		IR	.29	05/28/1948	A 4274		
<u>DEEP HOLES CREEK</u>							
S: 31 T: 18 R: 49W MORRILL	PUMP	IR	.33	02/19/1976	A 14042		
CHARLES W CAPE KAYO D & CAROL J CAPE		IR	3.27	02/19/1968	A 11339		
<u>CEDAR CREEK, WEST FORK</u>							
S: 28 T: 18 R: 48W MORRILL	ARROWHEAD RESERVOIR NELSON-RADCLIFF CANAL	ST	19.80	AF12/22/1977	A 15153		
DAVID L HARVEY ORVILLE H & VIDA E FAIRCHILD		IR	2.77	06/01/1882	D 1034A		
<u>CEDAR CREEK, SOUTH FORK</u>							
S: 34 T: 18 R: 48W MORRILL	RADCLIFF CANAL NO. 2	IR	1.23	07/01/1885	D 1034B		
ORVILLE H & VIDA E FAIRCHILD							
<u>CEDAR CREEK, EAST FORK</u>							
S: 35 T: 18 R: 48W MORRILL	FAIRCHILD RESERVOIR	ST	78.42	AF09/09/1971	A 12376		
ORVILLE H & VIDA E FAIRCHILD S: 27 T: 18 R: 48W MORRILL		IR	.76	02/14/1890	D 1034C		
ORVILLE H & VIDA E FAIRCHILD							
<u>CEDAR CREEK</u>							
S: 23 T: 18 R: 48W MORRILL	CEDAR CREEK FEEDER PUMP	IR	5.00	12/19/1889	A 1397	D-828	I
BRIDGEPORT IRRIGATION DISTRICT STERKEL FARMS, INC		IR	5.71	03/24/1969	A 11676		
<u>NORTH PLATTE RIVER</u>							
S: 14 T: 18 R: 47W MORRILL	NORTH RIVER CANAL	IR	3.51	03/27/1894	D 787 R	P-NONE	
NORTH RIVER IRRIGATION DISTRICT		IR	19.87	07/01/1893	D 856		
LISCO IRRIGATION DISTRICT	IR	5.37	03/27/1894	D 787 R	P-NONE		
LISCO IRRIGATION DISTRICT	IR	12.49	03/27/1894	D 787 R	P-NONE		
NORTH RIVER IRRIGATION DISTRICT	IR	11.43	02/24/1896	A 243 R	P-230	K	
LISCO IRRIGATION DISTRICT	IR	3.00	04/06/1910	A 991			
LISCO IRRIGATION DISTRICT	IR	1.60	04/29/1950	A 4658			
C BLAINE & MARILYN D MCVICKER JOHN E & ELLOISE MCVICKER	IR	1.40	09/15/1953	A 5572			
S: 24 T: 18 R: 47W MORRILL	HANNAH IRRIGATION COMPANY HANNAH CANAL	IR	5.71	09/24/1894	D 886		
HANNAH IRRIGATION COMPANY							
<u>COLD WATER CREEK</u>							
S: 26 T: 18 R: 46W GARDEN	COLD WATER CANAL	IR	4.29	09/29/1894	D 796		
LISCO IRRIGATION DISTRICT							
<u>NORTH PLATTE RIVER</u>							
S: 2 T: 16 R: 44W GARDEN	MIDLAND-OVERLAND CANAL MIDLAND-OVERLAND CANAL	IR	12.00	06/09/1894	D 789		
C F ROBERTS ESTATE CHARLES CONTRYMAN ET AL		IR	15.77	08/14/1894	D 791		

WATER RIGHTS DATA  
CLAIMS AND APPLICATION IN DOWNSTREAM ORDER  
DIVISION NO. 1A

SOURCE LOCATION APPROPRIATOR	CARRIER	USE	PROVI. GRANT CFS	DATE OF PRIORITY	DOCKET/ APPLI. NUMBER	ANNOA.	FT. NT.
<u>NORTH PLATTE RIVER</u>							
S: 2 T: 16 R: 44W GARDEN DALE CANNON	MIDLAND-OVERLAND CANAL	IR	1.45	11/20/1894	A 1742	D-800	I
<u>LOST CREEK TRIB. TO</u>							
S: 12 T: 17 R: 44W GARDEN NORTH PLATTE NRD	DORMAN RESERVOIR	ST	32.20	AF07/01/1977	A 15006		
<u>LOST CREEK</u>							
S: 23 T: 17 R: 44W GARDEN WILLIAM M ROBINSON	ROBINSON RESERVOIR	ST	2.70	AF07/29/1964	A 10409		
<u>NORTH PLATTE RIVER TRIB. TO</u>							
S: 11 T: 16 R: 43W GARDEN NORTH PLATTE NRD	JACKSON-PAISLEY-ROBINSON RESERVOIR	ST	27.14	AF06/17/1976	A 14275		
<u>CRESCENT LAKE ET AL</u>							
S: 21 T: 20 R: 44W GARDEN LAKE WATER CARRYING COMPANY	CRESCENT LAKE RESERVOIR	ST	7000.00	AF01/30/1920	A 1575		
<u>BLUE CREEK</u>							
S: 4 T: 18 R: 43W GARDEN FLOYD W PETERSON	PETERSON'S PLANT	PR	49.20	03/26/1981	A 15809		
S: 5 T: 17 R: 42W GARDEN DELA TOUR LAND & LIVESTOCK COMPANY	PUMP	IR	.85	12/18/1967	A 11292		
<u>BLUE CREEK TRIB. TO</u>							
S: 8 T: 17 R: 42W GARDEN DELA TOUR LAND & LIVESTOCK COMPANY	DELA TOUR RESERVOIR	ST	4.93	AF06/23/1964	A 10387		
<u>BLUE CREEK</u>							
S: 21 T: 17 R: 42W GARDEN BLUE CREEK IRRIGATION DISTRICT	BLUE CREEK CANAL	IR	5.20	09/27/1894	D 795		
S: 28 T: 17 R: 42W GARDEN PAISLEY IRRIGATION DISTRICT	PAISLEY CANAL	IR	21.00	11/20/1894	D 800		
S: 28 T: 17 R: 42W GARDEN PAISLEY IRRIGATION DISTRICT	PAISLEY CANAL	IR	4.00	07/14/1899	A 515		
<u>CRESCENT LAKE RESERVOIR</u>							
S: 28 T: 17 R: 42W GARDEN LAKE WATER CARRYING COMPANY	PAISLEY CANAL	SI		01/30/1920	A 1575	D-800	
S: 28 T: 17 R: 42W GARDEN LAKE WATER CARRYING COMPANY	PAISLEY CANAL	SI		01/30/1920	A 1575	A-515	
S: 28 T: 17 R: 42W GARDEN LAKE WATER CARRYING COMPANY	PAISLEY CANAL	SI		01/30/1920	A 1575	A-1738	
<u>BLUE CREEK</u>							
S: 28 T: 17 R: 42W GARDEN PAISLEY IRRIGATION DISTRICT	PAISLEY CANAL	IR	3.30	02/25/1924	A 1738		
S: 33 T: 17 R: 42W GARDEN HOOPER IRRIGATION DISTRICT	BLUE CREEK CANAL	IR	12.86	09/07/1893	D 781	R P-410	
S: 33 T: 17 R: 42W GARDEN BLUE CREEK IRRIGATION DISTRICT	BLUE CREEK CANAL	IR	185.71	12/27/1893	D 785		
S: 33 T: 17 R: 42W GARDEN J E EGGERS	BLUE CREEK CANAL	IR	.43	01/04/1912	A 1154		
<u>CRESCENT LAKE RESERVOIR</u>							
S: 33 T: 17 R: 42W GARDEN LAKE WATER CARRYING COMPANY	BLUE CREEK CANAL	SI		01/30/1920	A 1575	D-781R	

WATER RIGHTS DATA  
CLAIMS AND APPLICATION IN DOWNSTREAM ORDER  
DIVISION NO. 1A

SOURCE LOCATION APPROPRIATOR	CARRIER	USE	PROV. GRANT CFS	DATE OF PRIORITY	DOCKET/ APPLI NUMBER	ANNOTA.	FT. NT.
<u>CRESCENT LAKE RESERVOIR</u>							
S: 33 T: 17 R: 42W GARDEN LAKE WATER CARRYING COMPANY	BLUE CREEK CANAL	SI		01/30/1920	A 1575	D-785	
LAKE WATER CARRYING COMPANY	BLUE CREEK CANAL	SI		01/30/1920	A 1575	D-795	
LAKE WATER CARRYING COMPANY	BLUE CREEK CANAL	SI		01/30/1920	A 1575	A-1154	
<u>BLUE CREEK</u>							
S: 6 T: 16 R: 42W GARDEN MEEKER DITCH COMPANY	HOOPER CANAL	IR	.27	04/02/1894	D 788 R	P-128	
<u>CRESCENT LAKE RESERVOIR</u>							
S: 6 T: 16 R: 42W GARDEN LAKE WATER CARRYING COMPANY	HOOPER CANAL	SI		01/30/1920	A 1575	D-788R	
<u>BLUE CREEK</u>							
S: 18 T: 16 R: 42W GARDEN UNION IRRIGATION & WATER POWER COMPANY	UNION CANAL	IR	23.43	05/16/1890	D 763		
<u>CRESCENT LAKE RESERVOIR</u>							
S: 18 T: 16 R: 42W GARDEN LAKE WATER CARRYING COMPANY	UNION CANAL	SI		01/30/1920	A 1575	D-763	
<u>BLUE CREEK</u>							
S: 19 T: 16 R: 42W GARDEN UNION IRRIGATION & WATER POWER COMPANY	GRAF CANAL	IR	1.20	05/16/1890	D 763 R	P-168	
MEEKER DITCH COMPANY	GRAF CANAL	IR	31.16	04/02/1894	D 788		
<u>CRESCENT LAKE RESERVOIR</u>							
S: 19 T: 16 R: 42W GARDEN LAKE WATER CARRYING COMPANY	GRAF CANAL	SI		01/30/1920	A 1575	D-763R	
LAKE WATER CARRYING COMPANY	GRAF CANAL	SI		01/30/1920	A 1575	D-788	
LAKE WATER CARRYING COMPANY	GRAF CANAL	SO		02/28/1934	A 2365		
<u>ASH CREEK</u>							
S: 35 T: 17 R: 42W GARDEN LOBNER GROUP NO. 70	LOBNER GROUP NO. 70 RES.	ST	33.10	AF02/26/1975	A 13446		
S: 3 T: 16 R: 42W GARDEN ADOLPH A LOBNER	GILLARD CANAL	IR	1.43	12/31/1890	D 812		
ADOLPH A LOBNER	GILLARD CANAL	IR	.96	01/25/1954	A 5900		
ADOLPH A LOBNER	GILLARD CANAL	IR	.16	06/17/1958	A 9628		
S: 10 T: 16 R: 42W GARDEN CHARLES E CHENEY	PUMP	IR	.43	10/22/1940	A 3305		
CHARLES E CHENEY	PUMP	IR	.46	02/14/1977	A 14710		
WALTER J WOLFORD	PUMP	IR	.54	05/01/1950	A 4660		K
WALTER J WOLFORD	ASH CREEK RESERVOIR	ST	7.50	AF05/03/1950	A 4671		
<u>ASH CREEK RESERVOIR</u>							
S: 10 T: 16 R: 42W GARDEN WALTER J WOLFORD	PUMP	SI		05/03/1950	A 4833	A-4660	
WALTER J WOLFORD	PUMP	SO		05/03/1950	A 4833		
<u>ASH CREEK</u>							
S: 34 T: 16 R: 42W GARDEN DONALD E & JO ANN FRAZELL	CLARK RESERVOIR	ST	19.00	AF12/16/1948	A 4403		

WATER RIGHTS DATA  
CLAIMS AND APPLICATION IN DOWNSTREAM ORDER  
DIVISION NO. 1A

SOURCE LOCATION APPROPRIATOR	CARRIER	USE	PROVI. GRANT CFS	DATE OF PRIORITY	DOCKET/ APPLI. NUMBER	ANNOA.	FT. NT.
<u>CLARK RESERVOIR</u>							
S: 34 T: 16 R: 42W GARDEN DONALD E & JO ANN FRAZELL	PUMP	SO		12/16/1948	A 4745		
DONALD E & JO ANN FRAZELL	PUMP	SI		12/16/1948	A 4745	D-788	
<u>PLUM CREEK</u>							
S: 14 T: 16 R: 42W GARDEN JOHN W BRISCOE	PLUM CREEK RES. CANAL	IR	.28	01/12/1914	A 1344	R P-145	K
S: 23 T: 16 R: 42W GARDEN JOHN W BRISCOE	PLUM CREEK RES. CANAL	IR	.69	01/12/1914	A 1344		K
NORTH PLATTE NRD	BRISCOE RESERVOIR	ST	62.90	AF02/22/1980	A 15622		
<u>NORTH PLATTE RIVER, TRIB. TO</u>							
S: 30 T: 16 R: 41W GARDEN NORTH PLATTE NRD	WES CLARK RESERVOIR	ST	54.90	AF01/18/1980	A 15611		
<u>CLEAR CREEK</u>							
S: 29 T: 16 R: 41W KEITH JAMES H FRENCH, ET AL	BARBER CANAL	IR	9.59	05/30/1893	D 754		
CENTRAL NEBR PUBLIC POWER & IRRIG DISTRICT	BARBER CANAL	IR	1.14	07/05/1911	A 1111		
S: 32 T: 16 R: 41W KEITH ERNEST H FISCHER	CLEAR CREEK CANAL	IR	2.86	07/01/1988	D 748		
CENTRAL NEBR PUBLIC POWER & IRRIG DISTRICT	CLEAR CREEK CANAL	IR	4.98	05/30/1893	D 754	R P-283	
<u>LONERGAN CREEK, TRIB TO</u>							
S: 8 T: 15 R: 39W KEITH JESSE H HARRIS	HARRIS FISH POND	ST	9.90	AF07/27/1966	A 10905		
<u>CLEAR CREEK</u>							
S: 32 T: 16 R: 41W KEITH MORRISON R SCRIPTER JR ET AL	SCRIPTER CANAL	IR	2.49	10/06/1932	A 2288		
<u>NORTH PLATTE RIVER</u>							
S: 3 T: 14 R: 38W KEITH NEBRASKA PUBLIC POWER DISTRICT	KINGSLEY RESERVOIR	ST	125000.00	AF02/08/1934	A 2361	R P-319	
CENTRAL NEBR PUBLIC POWER & IRRIG DISTRICT	KINGSLEY RESERVOIR	ST	1782500.00	AF04/27/1934	A 2374	R P-403	
CENTRAL NEBR PUBLIC POWER & IRRIG DISTRICT	ELWOOD RESERVOIR	ST	40500.00	AF04/27/1934	A 2374	R P-403	
CENTRAL NEBR PUBLIC POWER & IRRIG DISTRICT	KINGSLEY POWER PLANT	PR	5720.00	07/10/1981	A 15923		
S: 2 T: 14 R: 38W KEITH NEBRASKA PUBLIC POWER DISTRICT	SUTHERLAND CANAL	ST	140000.00	AF01/13/1934	A 2350		
NEBRASKA PUBLIC POWER DISTRICT	SUTHERLAND RESERVOIR	ST	6000.00	AF01/13/1934	A 2352		
NEBRASKA PUBLIC POWER DISTRICT	MALONEY RESERVOIR	PR	975.00	01/13/1934	A 2353		
NEBRASKA PUBLIC POWER DISTRICT	SUTHERLAND CANAL	SS	25000.00	AF02/08/1934	A 2361		
NEBRASKA PUBLIC POWER DISTRICT	SUTHERLAND RESERVOIR	RD		09/19/1936	A 2640	A-2353	
NEBRASKA PUBLIC POWER DISTRICT	SUTHERLAND CANAL	SP	54000.00	AF03/08/1937	A 2710	A-2353	
<u>SUTHERLAND RESERVOIR</u>							
S: 16 T: 13 R: 33W LINCOLN NEBRASKA PUBLIC POWER DISTRICT	SUTHERLAND CANAL	SP	54000.00	AF03/08/1937	A 2710	A-2353	

WATER RIGHTS DATA  
CLAIMS AND APPLICATION IN DOWNSTREAM ORDER  
DIVISION NO. 1A

SOURCE LOCATION APPROPRIATOR	CARRIER	USE	PROVI. GRANT CFS	DATE OF PRIORITY	DOCKET/ APPLI. NUMBER	ANNOA.	FT. NT.
<u>NORTH PLATTE RIVER</u>							
S: 2 T: 14 R: 38W KEITH	KEYSTONE RESERVOIR	ST	1300.00	AF09/12/1940	A 3263		
NEBRASKA PUBLIC POWER DISTRICT		PR	625.00	05/29/1950	A 4685		
NEBRASKA PUBLIC POWER DISTRICT		IR	.68	07/13/1951	A 4889		
<u>SUTHERLAND RESERVOIR</u>							
S: 16 T: 13 R: 33W LINCOLN	SUTHERLAND CANAL	SI		09/14/1951	A 4908	A-4889	
NEBRASKA PUBLIC POWER DISTRICT		SO		03/04/1954	A 6030		
<u>NORTH PLATTE RIVER</u>							
S: 2 T: 14 R: 38W KEITH	SUTHERLAND CANAL	PR	450.00	02/01/1955	A 7052		
NEBRASKA PUBLIC POWER DISTRICT		CO		09/26/1972	A 12746		R
<u>KINGSLEY RESERVOIR</u>							
S: 2 T: 14 R: 38W KEITH	SUTHERLAND CANAL	SC		11/01/1972	A 12757	A-12745	R
NEBRASKA PUBLIC POWER DISTRICT		SC		11/01/1972	A 12757	A-12746	R
<u>SUTHERLAND RESERVOIR</u>							
S: 16 T: 13 R: 33W LINCOLN	SUTHERLAND CANAL	SC		11/01/1972	A 12758	A-12745	R
NEBRASKA PUBLIC POWER DISTRICT		SC		11/01/1972	A 12758	A-12746	R
<u>NORTH PLATTE RIVER</u>							
S: 2 T: 14 R: 38W KEITH	SUTHERLAND CANAL	CO		01/28/1977	A 14665		R
<u>KINGSLEY RESERVOIR</u>							
S: 2 T: 14 R: 38W KEITH	SUTHERLAND CANAL	SC		01/28/1977	A 14667	A-14665	R
<u>SUTHERLAND RESERVOIR</u>							
S: 16 T: 13 R: 33W LINCOLN	SUTHERLAND CANAL	SC		01/28/1977	A 14668	A-14665	R
NEBRASKA PUBLIC POWER DISTRICT		SC		01/28/1977	A 14668	A-14666	R
<u>NORTH PLATTE RIVER</u>							
S: 2 T: 14 R: 38W KEITH	SUTHERLAND CANAL	FC	16.00	04/20/1981	A 15846		
GAME & PARKS COMMISSION							
<u>SUTHERLAND RESERVOIR</u>							
S: 16 T: 13 R: 33W LINCOLN	SUTHERLAND CANAL	SO		04/20/1981	A 15847		
NEBRASKA PUBLIC POWER DISTRICT		FC		04/20/1981	A 15848		
<u>WHITE TAIL CREEK</u>							
S: 23 T: 15 R: 38W KEITH	PUMP	IR	4.10	12/10/1981	A 16025		
WILLIAM KUNZ		IR	1.80	02/12/1953	A 5160		
S: 26 T: 15 R: 38W KEITH	PUMP	IR	1.80	02/12/1953	A 5160		
STANLEY T & LAVERNA M WUJEK		IR	1.80	02/12/1953	A 5160		



WATER RIGHTS DATA  
CLAIMS AND APPLICATION IN DOWNSTREAM ORDER  
DIVISION NO. 1A

SOURCE LOCATION APPROPRIATOR	CARRIER	USE	PROVI. GRANT CFS	DATE OF PRIORITY	DOCKET/ APPLI. NUMBER	ANNOA.	FT. NT.
<u>NORTH PLATTE RIVER</u>							
S: 18 T: 14 R: 36W KEITH KEITH & LINCOLN COUNTIES IRRIGATION DIST	KEITH-LINCOLN CANAL	IR	186.00	02/02/1894 D	722 R P-401		
<u>KINGSLEY RESERVOIR</u>							
S: 18 T: 14 R: 36W KEITH CENTRAL NEBR PUBLIC POWER & IRRIG DISTRICT CENTRAL NEBR PUBLIC POWER & IRRIG DISTRICT	KEITH-LINCOLN CANAL KEITH-LINCOLN CANAL	SI SO		07/21/1954 A 07/21/1954 A	6474 6474	D-722	
<u>SKUNK CREEK</u>							
S: 6 T: 14 R: 36W KEITH BUCKHORN SPRINGS RANCH COMPANY	SKUNK CREEK CANAL	IR	1.58	11/05/1909 A	968		K
S: 1 T: 14 R: 37W KEITH FREDERICK H & GERTRUDE L KNIGHT	MILLER CANAL	IR	2.29	04/01/1895 D	740		
<u>SPRING CREEK</u>							
S: 30 T: 15 R: 37W KEITH FREDERICK H & GERTRUDE L KNIGHT	MCGINLEY-PETERSON-KNIGHT CANAL	IR	1.59	10/27/1954 A	6797		
<u>SPRING CREEK, LITTLE</u>							
S: 29 T: 15 R: 37W KEITH ARDIS HAWKINS	HAWKINS CANAL	IR	1.31	04/08/1939 A	2914		
<u>MATHEWS CREEK</u>							
S: 28 T: 15 R: 37W KEITH BENJAMIN G MATHEWS JR	MATHEWS CANAL	IR	1.14	04/01/1895 D	750		
<u>COON CREEK</u>							
S: 34 T: 15 R: 37W KEITH WESLEY F HANSEN WESLEY F HANSEN	COON CREEK CANAL COON CREEK CANAL	IR IR	.71 1.43	07/03/1895 A 09/16/1912 A	69 1225		
<u>SPRING BRANCH</u>							
S: 2 T: 14 R: 37W KEITH ALICE M BROGAN TRUST PATRICK J BROGAN	BROGAN CANAL PUMP	IR IR	.57 2.22	09/24/1897 A 08/27/1968 A	410 11551		
<u>BUCKHORN SPRING</u>							
S: 8 T: 14 R: 36W KEITH BUCKHORN SPRINGS RANCH COMPANY	MADDOX CANAL	IR	2.28	10/03/1908 A	918		
<u>NORTH PLATTE RIVER</u>							
S: 19 T: 14 R: 35W KEITH J WAKE SHERIDAN ESTATE	SHERIDAN-WILSON CANAL	IR	10.00	10/09/1890 D	710 R P-NONE		
<u>WILLOW CREEK</u>							
S: 15 T: 14 R: 35W KEITH MARGARET STAFFORD	STAFFORD CANAL	IR	.80	11/20/1929 A	2114		
S: 14 T: 14 R: 35W KEITH FRANCIS J MCFADDEN	MCFADDEN CANAL	IR	.80	05/26/1930 A	2142		
<u>NORTH PLATTE RIVER</u>							
S: 13 T: 14 R: 34W LINCOLN PLATTE VALLEY IRRIGATION DISTRICT	NORTH PLATTE CANAL	IR	300.00	05/31/1884 D	635		

WATER RIGHTS DATA  
CLAIMS AND APPLICATION IN DOWNSTREAM ORDER  
DIVISION NO. 1A

SOURCE LOCATION APPROPRIATOR	CARRIER	USE	PROVI. GRANT CFS	DATE OF PRIORITY	DOCKET/ APPLI. NUMBER	ANNOA.	FT. NT.
<u>PLATTE RIVER</u> KINGSLEY RESERVOIR S: 13 T: 14 R: 34W LINCOLN CENTRAL NEBR PUBLIC POWER & IRRIG DISTRICT	NORTH PLATTE CANAL	SI		09/13/1952	A 5024	D-635	
<u>NORTH PLATTE RIVER</u> S: 18 T: 14 R: 33W LINCOLN PAXTON-HERSHEY WATER COMPANY	PAXTON-HERSHEY CANAL	IR	125.27	02/12/1894	D 653		K
<u>KINGSLEY RESERVOIR</u> S: 18 T: 14 R: 33W LINCOLN CENTRAL NEBR PUBLIC POWER & IRRIG DISTRICT	PAXTON-HERSHEY CANAL	SI		07/21/1954	A 6476	D-653	
<u>SQUAW CREEK</u> S: 6 T: 17 R: 33W MCPHERSON PAWNEE SPRINGS RANCH COMPANY	PAWNEE SPRINGS RANCH RES.	ST	25.40	AF06/22/1967	A 11183		
<u>BIRDWOOD CREEK</u> S: 35 T: 15 R: 33W LINCOLN FRED R HOATSON	PUMP	IR	.22	01/16/1894	D 652	R P-322	
	PUMP	IR	1.65	02/06/1953	A 5150		
BIRDWOOD IRRIGATION DISTRICT	BIRDWOOD CANAL	IR	44.06	10/21/1893	D 646		K
<u>NORTH PLATTE RIVER</u> S: 12 T: 14 R: 33W LINCOLN SUBURBAN IRRIGATION DISTRICT	SUBURBAN CANAL	IR	181.70	05/22/1894	D 662		K
<u>KINGSLEY RESERVOIR</u> S: 12 T: 14 R: 33W LINCOLN CENTRAL NEBR PUBLIC POWER & IRRIG DISTRICT	SUBURBAN CANAL	SI		07/21/1954	A 6475	D-662	
<u>NORTH PLATTE RIVER</u> S: 11 T: 14 R: 32W LINCOLN HERB STEFFES	PUMP	IR	2.03	09/27/1949	A 4516		
S: 8 T: 14 R: 31W LINCOLN HARRY A BRODBECK	PUMP	IR	1.98	07/15/1954	A 6426		
S: 9 T: 14 R: 31W LINCOLN CODY LAND & CATTLE COMPANY	CODY-DILLON CANAL	IR	125.81	12/29/1893	D 649		
S: 12 T: 14 R: 31W LINCOLN ALPHONSE KOSMICKI	PUMP	IR	1.26	06/24/1954	A 6393		
<u>LINCOLN COUNTY DRAIN DIST. 1, DITCH 1</u> S: 21 T: 14 R: 32W LINCOLN ROLLAND A FRAME	PUMP	IR	5.22	05/31/1884	A 2694	D-635	I
S: 25 T: 14 R: 32W LINCOLN SUBURBAN IRRIGATION DISTRICT	SUBURBAN CANAL	IR	NONE	05/22/1894	D 662	P-213	I
<u>LINCOLN COUNTY DRAIN DIST. 1, DITCH 2</u> S: 30 T: 14 R: 31W LINCOLN OSCAR REIMERS	PUMP	IR	1.10	05/31/1884	A 2459	D-635	I
S: 29 T: 14 R: 31W LINCOLN SUBURBAN IRRIGATION DISTRICT	SUBURBAN CANAL	IR	91.37	05/22/1894	A 2648	D-662	I
S: 26 T: 14 R: 31W LINCOLN R V & ELOISE EVANS	PUMP	IR	NONE	05/22/1894	D 662	P-198	I

WATER RIGHTS DATA  
CLAIMS AND APPLICATION IN DOWNSTREAM ORDER  
DIVISION NO. 1A

SOURCE LOCATION APPROPRIATOR	CARRIER	USE	PROVI. GRANT CFS	DATE OF PRIORITY	DOCKET/ APPLI. NUMBER	ANNOA.	FT. NT.
<u>LINCOLN COUNTY DRAIN DIST. 1, DITCH 1</u>							
S: 26 T: 14 R: 31W LINCOLN R W & ELOISE EVANS	PUMP	IR	4.59	05/22/1894	A 2638	D-662	I
<u>NORTH OAK RESERVOIR A-C</u>							
S: 19 T: 14 R: 30W LINCOLN GAME & PARKS COMMISSION	DUCK LAKE	ST		10/12/1982	A 16154		
<u>NORTH PLATTE RIVER</u>							
S: 29 T: 14 R: 30W LINCOLN B E (MRS) SCOTT	PUMP	IR	1.19	12/29/1893	D 649	R P-199	
S: 28 T: 14 R: 30W LINCOLN CITY OF NORTH PLATTE	CODY PARK LAKE	ML	4.00	04/25/1955	A 7404		
<u>SOUTH PLATTE RIVER</u>							
S: 11 T: 11 R: 46W COLORADO TWIN PLATTE NRD	PERKINS COUNTY CANAL	ST			A 15995		*
TWIN PLATTE NRD	PERKINS COUNTY CANAL	ST			A 16006		*
S: 33 T: 12 R: 44W COLORADO UPPER REPUBLICAN NRD	PERKINS COUNTY CANAL	ST			A 16155		*
S: 14 T: 12 R: 43W DEUEL WESTERN IRRIGATION DISTRICT	WESTERN CANAL	IR	161.50	06/14/1897	A 393		K
WESTERN IRRIGATION DISTRICT	WESTERN CANAL	IR	10.92	04/13/1926	A 1804		K
WESTERN IRRIGATION DISTRICT	WESTERN CANAL	IR	7.11	08/15/1950	A 4739		
S: 29 T: 13 R: 41W KEITH H & R W IRRIGATION DISTRICT	ENDERS RESERVOIR	SS		12/19/1980	A 15738		C#W
S: 21 T: 13 R: 40W KEITH NORMAN FRATES	PUMP	IR	.51	06/13/1955	A 7653		
<u>SOUTH PLATTE RIVER, TRIB. TO</u>							
S: 32 T: 14 R: 38W KEITH CITY OF OGALLALA	CURE CREEK RESERVOIR 1-A	ST	33.03	AF12/14/1966	A 10999		
<u>ROSCOE CREEK, TRIB. TO</u>							
S: 8 T: 12 R: 37W KEITH RONALD, KENETH & DWAINE MOST	PUMP	IR	2.14	02/24/1970	A 11877		
<u>SOUTH PLATTE RIVER</u>							
S: 8 T: 13 R: 36W KEITH NEBRASKA PUBLIC POWER DISTRICT	SOUTH PLATTE SUPPLY CANAL	PR	500.00	03/29/1943	A 3601		
NEBRASKA PUBLIC POWER DISTRICT	SOUTH PLATTE SUPPLY CANAL	CO		09/26/1972	A 12745		
NEBRASKA PUBLIC POWER DISTRICT	SOUTH PLATTE SUPPLY CANAL	CO		01/28/1977	A 14666		R
GAME & PARKS COMMISSION	SOUTH PLATTE SUPPLY CANAL	FC	16.00	04/20/1981	A 15845		R
GAME & PARKS COMMISSION	SOUTH PLATTE SUPPLY CANAL	ST	146.30	AF04/20/1981	A 15849		
S: 10 T: 13 R: 30W LINCOLN CLAUDE J FRITZ	PUMP	IR	.44	02/02/1976	A 13980		
<u>PLATIE RIVER</u>							
S: 8 T: 13 R: 29W LINCOLN THIRTY MILE CANAL COMPANY	TRI-COUNTY CANAL	IR		09/07/1926	A 1853	R P-361	P
THIRTY MILE CANAL COMPANY	TRI-COUNTY CANAL	IR		12/13/1927	A 1976	R P-362	P

WATER RIGHTS DATA  
CLAIMS AND APPLICATION IN DOWNSTREAM ORDER  
DIVISION NO. 1A

SOURCE LOCATION APPROPRIATOR	CARRIER	USE	PROVI. GRANT CFS	DATE OF PRIORITY	DOCKET/ APPLI. NUMBER	ANNOA.	FT. NT.
<u>PLATTE RIVER</u>							
S: 8 T: 13 R: 29W LINCOLN THIRTY MILE CANAL COMPANY	TRI-COUNTY CANAL	IR		04/09/1929	A 2077	R A-1853R	P
CENTRAL NEBR PUBLIC POWER & IRRIG DISTRICT	TRI-COUNTY CANAL	IR	641.08	01/13/1934	A 2355		K
<u>SUTHERLAND RESERVOIR</u>							
S: 8 T: 13 R: 29W LINCOLN NEBRASKA PUBLIC POWER DISTRICT	TRI-COUNTY CANAL	SI		03/31/1937	A 2726	R A-1853R	P
NEBRASKA PUBLIC POWER DISTRICT	TRI-COUNTY CANAL	SI		03/31/1937	A 2726	R A-1976R	P
NEBRASKA PUBLIC POWER DISTRICT	TRI-COUNTY CANAL	SI		03/31/1937	A 2726	R A-2077R	P
<u>PLATTE RIVER</u>							
S: 8 T: 13 R: 29W LINCOLN CENTRAL NEBR PUBLIC POWER & IRRIG DISTRICT	TRI-COUNTY CANAL	PR	1500.00	04/27/1934	A 2354		
CENTRAL NEBR PUBLIC POWER & IRRIG DISTRICT	TRI-COUNTY CANAL	RD		07/28/1941	A 3474	A-2354	
<u>KINGSLEY RESERVOIR</u>							
S: 8 T: 13 R: 29W LINCOLN CENTRAL NEBR PUBLIC POWER & IRRIG DISTRICT	TRI-COUNTY CANAL	SP	500000.00	AF07/28/1941	A 3475	A-2354	Q
CENTRAL NEBR PUBLIC POWER & IRRIG DISTRICT	TRI-COUNTY CANAL	SI		07/28/1941	A 3476	A-2355	K
CENTRAL NEBR PUBLIC POWER & IRRIG DISTRICT	TRI-COUNTY CANAL	SI		07/28/1941	A 3476	A-10280	K
CENTRAL NEBR PUBLIC POWER & IRRIG DISTRICT	TRI-COUNTY CANAL	SI		07/28/1941	A 3620	A-10280	K
CENTRAL NEBR PUBLIC POWER & IRRIG DISTRICT	TRI-COUNTY CANAL	SI		07/28/1941	A 3823	A-10280	K
CENTRAL NEBR PUBLIC POWER & IRRIG DISTRICT	TRI-COUNTY CANAL	SI		07/28/1941	A 4656	A-10280	K
<u>PLATTE RIVER</u>							
S: 8 T: 13 R: 29W LINCOLN CENTRAL NEBR PUBLIC POWER & IRRIG DISTRICT	TRI-COUNTY CANAL	PR	700.00	05/11/1950	A 4674	A-2354	
<u>KINGSLEY RESERVOIR</u>							
S: 8 T: 13 R: 29W LINCOLN CENTRAL NEBR PUBLIC POWER & IRRIG DISTRICT	TRI-COUNTY CANAL	SI		04/22/1953	A 5278	A-10280	K
CENTRAL NEBR PUBLIC POWER & IRRIG DISTRICT	TRI-COUNTY CANAL	SI		06/25/1955	A 7716	A-10280	K
CENTRAL NEBR PUBLIC POWER & IRRIG DISTRICT	TRI-COUNTY CANAL	SI		12/24/1958	A 9673	A-10280	
<u>PLATTE RIVER</u>							
S: 8 T: 13 R: 29W LINCOLN CENTRAL NEBR PUBLIC POWER & IRRIG DISTRICT	TRI-COUNTY CANAL	IR	693.98	01/20/1964	A 10280		
CENTRAL NEBR PUBLIC POWER & IRRIG DISTRICT	TRI-COUNTY CANAL	IR	641.08	01/20/1964	A 10281	A-2355	DK
<u>KINGSLEY RESERVOIR</u>							
S: 8 T: 13 R: 29W LINCOLN CENTRAL NEBR PUBLIC POWER & IRRIG DISTRICT	TRI-COUNTY CANAL	SI		01/20/1964	A 10282	A-10280	
<u>PLATTE RIVER</u>							
S: 8 T: 13 R: 29W LINCOLN CENTRAL NEBR PUBLIC POWER & IRRIG DISTRICT	TRI-COUNTY CANAL PLUM CREEK RESERVOIR	ST		12/17/1981	A 16041		*
<u>WHITE HORSE CREEK</u>							
S: 30 T: 15 R: 30W LINCOLN WESLEY F HANSEN	HANSEN LAKE	ST	94.60	AF07/01/1965	A 10650		
S: 8 T: 14 R: 30W LINCOLN WILLIAM M RICHMAN	PUMP	IR	.95	02/06/1967	A 11037		

WATER RIGHTS DATA  
CLAIMS AND APPLICATION IN DOWNSTREAM ORDER  
DIVISION NO. 1A

SOURCE LOCATION APPROPRIATOR	CARRIER	USE	PROVI. GRANT CFS	DATE OF PRIORITY	DOCKET/ APPLI. NUMBER	ANNOA.	FT. NT.
<u>WHITE HORSE CREEK, TRIB. TO</u>							
S: 12 T: 14 R: 31W LINCOLN ALPHONSE KOSMICKI	PUMP	IR	.41	02/15/1954	A 5956		
ALPHONSE KOSMICKI	PUMP	IR	.16	06/24/1954	A 6394		
<u>FREMONT CREEK</u>							
S: 17 T: 13 R: 29W LINCOLN DEPARTMENT OF ROADS	PUMP	IR	.19	05/24/1977	A 14957		
S: 16 T: 13 R: 29W LINCOLN ARTHUR E HENRY	PUMP	IR	.23	06/21/1950	A 4710		
S: 21 T: 13 R: 29W LINCOLN ARTHUR E HENRY	PUMP	IR	.30	02/17/1949	A 4438		
BILL J & SANDRA HENRY	PUMP	IR	.52	05/21/1954	A 6317		
<u>BULL DRAIN</u>							
S: 29 T: 13 R: 28W LINCOLN EUGENE & CAROLYN SEATON	NORRIS CANAL	IR	.93	02/18/1932	A 2253		
<u>PLATTE RIVER</u>							
S: 5 T: 12 R: 27W LINCOLN BEATTY LAND & CATTLE COMPANY	PUMP	IR	1.00	03/09/1951	A 4816		
<u>PAWNEE CREEK</u>							
S: 13 T: 13 R: 28W LINCOLN HAYTHORN RANCH COMPANY	HOLCOMB CANAL	IR	8.00	10/18/1890	D 636		
S: 18 T: 13 R: 27W LINCOLN HAYTHORN RANCH COMPANY	KENT-BURKE CANAL	IR	3.68	11/16/1922	A 1694		K
S: 29 T: 13 R: 27W LINCOLN JOHN & BEULAH LOOSTROM	JANSSEN CANAL	IR	6.76	08/31/1931	A 2231		K
<u>PAWNEE SLOUGH</u>							
S: 25 T: 13 R: 28W LINCOLN MARK B LOOSTROM	PUMP	IR	2.29	02/26/1982	A 16067		
<u>PLATTE RIVER</u>							
S: 19 T: 12 R: 26W LINCOLN NEBRASKA PUBLIC POWER DISTRICT	GOTHENBURG CANAL	IR	12.00	07/05/1890	D 645AR	P-251	
NEBRASKA PUBLIC POWER DISTRICT	GOTHENBURG CANAL	IR	240.00	09/22/1894	D 645BR	P-252	
NEBRASKA PUBLIC POWER DISTRICT	GOTHENBURG CANAL	IR	42.15	04/20/1944	A 3716		K
<u>SUTHERLAND RESERVOIR</u>							
S: 19 T: 12 R: 26W LINCOLN NEBRASKA PUBLIC POWER DISTRICT	GOTHENBURG CANAL	SI		03/31/1937	A 3717	A-3716	K
NEBRASKA PUBLIC POWER DISTRICT	GOTHENBURG CANAL	SI		03/31/1937	A 2726	D-645AR	
NEBRASKA PUBLIC POWER DISTRICT	GOTHENBURG CANAL	SI		03/31/1937	A 2726	D-645BR	
<u>PLATTE RIVER</u>							
S: 19 T: 12 R: 26W LINCOLN NEBRASKA PUBLIC POWER DISTRICT	GOTHENBURG CANAL	IR	8.89	09/17/1969	A 11798		
<u>SUTHERLAND RESERVOIR</u>							
S: 19 T: 12 R: 26W LINCOLN NEBRASKA PUBLIC POWER DISTRICT	GOTHENBURG CANAL	SI		09/17/1969	A 11799	A-11798	

WATER RIGHTS DATA  
CLAIMS AND APPLICATION IN DOWNSTREAM ORDER  
DIVISION NO. 1A

SOURCE LOCATION APPROPRIATOR	CARRIER	USE	PROVI. GRANT CFS	DATE OF PRIORITY	DOCKET/ APPLI. NUMBER	ANNOA.	FT. NT.
<u>PLATTE RIVER</u> S: 19 T: 12 R: 26W LINCOLN NEBRASKA PUBLIC POWER DISTRICT	GOTHENBURG CANAL	IR	.80	08/24/1979	A 15580		
<u>SUTHERLAND RESERVOIR</u> S: 19 T: 12 R: 26W LINCOLN NEBRASKA PUBLIC POWER DISTRICT	GOTHENBURG CANAL	SI		08/24/1979	A 15581	A-15580	
<u>PLATTE RIVER</u> S: 19 T: 12 R: 26W LINCOLN NEBRASKA PUBLIC POWER DISTRICT CENTRAL PLATTE NRD	GOTHENBURG CANAL GOTHENBURG CANAL BUFFALO CREEK RES. B-1 GOTHENBURG CANAL	IR SS	.19 4218.00	05/15/1981 AF06/10/1981	A 15870 A 15890	A-15833	C
NEBRASKA PUBLIC POWER DISTRICT S: 30 T: 12 R: 26W LINCOLN SIX MILE DITCH COMPANY	THIRTY MILE CANAL	IR	1.32	10/22/1894	D 680	R P-435	
THIRTY MILE CANAL COMPANY	THIRTY MILE CANAL	IR	275.06	09/07/1926	A 1853		
THIRTY MILE CANAL COMPANY	THIRTY MILE CANAL	IR	50.79	12/13/1927	A 1976		
THIRTY MILE CANAL COMPANY	THIRTY MILE CANAL	IR	4.57	04/09/1929	A 2077		
<u>SUTHERLAND RESERVOIR</u> S: 30 T: 12 R: 26W LINCOLN NEBRASKA PUBLIC POWER DISTRICT	THIRTY MILE CANAL	SI		03/31/1937	A 2726	A-1784	
NEBRASKA PUBLIC POWER DISTRICT	THIRTY MILE CANAL	SI		03/31/1937	A 2726	A-1853	
NEBRASKA PUBLIC POWER DISTRICT	THIRTY MILE CANAL	SI		03/31/1937	A 2726	A-1870	
NEBRASKA PUBLIC POWER DISTRICT	THIRTY MILE CANAL	SI		03/31/1937	A 2726	A-1976	
NEBRASKA PUBLIC POWER DISTRICT	THIRTY MILE CANAL	SI		03/31/1937	A 2726	A-2077	
NEBRASKA PUBLIC POWER DISTRICT	THIRTY MILE CANAL	SO		03/31/1937	A 2726		
<u>PLATTE RIVER</u> S: 30 T: 12 R: 26W LINCOLN LEYON O & MILDRED M BRESTEL	PUMP	IR	1.71	06/23/1953	A 5362		
S: 29 T: 12 R: 26W LINCOLN NEBRASKA PUBLIC POWER DISTRICT	GOTHENBURG CANAL-OLD	IR	188.00	07/05/1890	D 645A		
S: 11 T: 11 R: 26W LINCOLN SIX MILE DITCH COMPANY	SIX MILE CANAL	IR	38.68	10/22/1894	D 680		
<u>SUTHERLAND RESERVOIR</u> S: 11 T: 11 R: 26W LINCOLN NEBRASKA PUBLIC POWER DISTRICT	SIX MILE CANAL	SI		03/31/1937	A 2726	D-680	
<u>SHELDON DRAIN</u> S: 10 T: 11 R: 26W LINCOLN J R GILLESPIE	PUMP	IR	4.19	10/31/1956	A 8237		
<u>PLATTE RIVER</u> S: 16 T: 11 R: 25W DAWSON COZAD DITCH COMPANY	COZAD CANAL	IR	359.86	12/28/1894	D 626		
<u>SUTHERLAND RESERVOIR</u> S: 16 T: 11 R: 25W DAWSON NEBRASKA PUBLIC POWER DISTRICT	COZAD CANAL	SI		03/31/1937	A 2726	D-626	

WATER RIGHTS DATA  
CLAIMS AND APPLICATION IN DOWNSTREAM ORDER  
DIVISION NO. 1A

SOURCE LOCATION APPROPRIATOR	CARRIER	USE	PROVI. GRANT CFS	DATE OF PRIORITY	DOCKET/ APPLI. NUMBER	ANNOA.	FT. NT.
<u>SUTHERLAND RESERVOIR</u>							
S: 16 T: 11 R: 25W DAWSON NEBRASKA PUBLIC POWER DISTRICT							
<u>PLATTE RIVER</u>	COZAD CANAL	SO		03/31/1937	A 2726		
S: 9 T: 10 R: 24W DAWSON SOUTH SIDE IRRIGATION COMPANY CARL E FAUGHT, ET AL OTTO J GRUBER	ORCHARD-ALFALFA CANAL	IR	84.21	01/23/1895	D 627		K
	ORCHARD-ALFALFA CANAL	IR	.80	10/20/1925	A 1784		K
	ORCHARD-ALFALFA CANAL	IR	.75	11/02/1926	A 1870		
<u>SUTHERLAND RESERVOIR</u>							
S: 9 T: 10 R: 24W DAWSON NEBRASKA PUBLIC POWER DISTRICT							
<u>PLATTE RIVER</u>	ORCHARD-ALFALFA CANAL	SI		03/31/1937	A 2726	D-627	
S: 18 T: 10 R: 23W DAWSON NEBRASKA PUBLIC POWER DISTRICT	DAWSON COUNTY CANAL	IR	7.00	06/14/1894	D 621		K
NEBRASKA PUBLIC POWER DISTRICT	DAWSON COUNTY CANAL	IR	1113.55	06/26/1894	D 622		K
NEBRASKA PUBLIC POWER DISTRICT	DAWSON COUNTY CANAL	IR	42.00	09/15/1894	D 624		
NEBRASKA PUBLIC POWER DISTRICT	DAWSON COUNTY CANAL	IR	91.11	10/03/1928	A 2039		
NEBRASKA PUBLIC POWER DISTRICT	DAWSON COUNTY CANAL	IR	273.77	10/25/1929	A 2110		K
NEBRASKA PUBLIC POWER DISTRICT	DAWSON COUNTY CANAL	IR	14.21	06/14/1930	A 2145		
	DAWSON COUNTY CANAL	IR	12.71	03/01/1932	A 2262		
<u>SUTHERLAND RESERVOIR</u>							
S: 18 T: 10 R: 23W DAWSON NEBRASKA PUBLIC POWER DISTRICT	DAWSON COUNTY CANAL	SI		03/31/1937	A 2726	D-621	
NEBRASKA PUBLIC POWER DISTRICT	DAWSON COUNTY CANAL	SI		03/31/1937	A 2726	D-622	K
NEBRASKA PUBLIC POWER DISTRICT	DAWSON COUNTY CANAL	SI		03/31/1937	A 2726	D-624	
NEBRASKA PUBLIC POWER DISTRICT	DAWSON COUNTY CANAL	SI		03/31/1937	A 2726	A-2039	
NEBRASKA PUBLIC POWER DISTRICT	DAWSON COUNTY CANAL	SI		03/31/1937	A 2726	A-2110	
NEBRASKA PUBLIC POWER DISTRICT	DAWSON COUNTY CANAL	SI		03/31/1937	A 2726	A-2145	
NEBRASKA PUBLIC POWER DISTRICT	DAWSON COUNTY CANAL	SI		03/31/1937	A 2726	A-2262	
	DAWSON COUNTY CANAL	SO		03/31/1937	A 2726		
<u>PLATTE RIVER</u>							
S: 18 T: 10 R: 23W DAWSON NEBRASKA PUBLIC POWER DISTRICT	DAWSON COUNTY CANAL	IR	2.29	01/11/1974	A 12968		
NEBRASKA PUBLIC POWER DISTRICT	DAWSON COUNTY CANAL	IR	2.73	02/10/1976	A 14008		
NEBRASKA PUBLIC POWER DISTRICT	DAWSON COUNTY CANAL	IR	6.57	02/15/1978	A 15184		
<u>SUTHERLAND RESERVOIR</u>							
S: 18 T: 10 R: 23W DAWSON NEBRASKA PUBLIC POWER DISTRICT	DAWSON COUNTY CANAL	SI		06/15/1979	A 15492	A-12968	
NEBRASKA PUBLIC POWER DISTRICT	DAWSON COUNTY CANAL	SI		06/15/1979	A 15492	A-14008	
NEBRASKA PUBLIC POWER DISTRICT	DAWSON COUNTY CANAL	SI		06/15/1979	A 15492	A-15184	
<u>PLATTE RIVER</u>							
S: 18 T: 10 R: 23W DAWSON NEBRASKA PUBLIC POWER DISTRICT	DAWSON COUNTY CANAL	IR	1.71	06/28/1979	A 15507		

WATER RIGHTS DATA  
CLAIMS AND APPLICATION IN DOWNSTREAM ORDER  
DIVISION NO. 1A

SOURCE LOCATION APPROPRIATOR	CARRIER	USE	PROVI. GRANT CFS	DATE OF PRIORITY	DOCKET/ APPLI- NUMBER	ANNOA.	FT. NT.
<u>STUMP DITCH, TRIB. TO</u> S: 15 T: 14 R: 24W CUSTER IRVIN WHIPPLE	PUMP	IR	3.82	02/24/1977	A 14753		
<u>STUMP DITCH</u> S: 11 T: 12 R: 24W DAWSON NOEL COVER	COVER RESERVOIR	ST	160.00	AF01/23/1945	A 3799		
S: 14 T: 12 R: 24W DAWSON COUNTY OF DAWSON	SPRING CREEK RES. 19-B	ST	46.50	AF04/14/1978	A 15237		
<u>STUMP DITCH, TRIB. TO</u> S: 13 T: 12 R: 24W DAWSON SPRING CREEK WATERSHED	SPRING CREEK RES. 18-A	ST	21.70	AF08/01/1975	A 13696		
<u>PLATTE RIVER, TRIB. TO</u> S: 15 T: 10 R: 23W DAWSON HARRY L HART	PUMP	IR	1.45	01/08/1963	A 10138		
S: 22 T: 10 R: 23W DAWSON FRED HEINS ESTATE	PUMP	IR	.37	03/17/1959	A 9709		
S: 9 T: 9 R: 23W DAWSON JOHN W & MARY W MACKIE, JR	PUMP	IR	4.19	06/27/1977	A 14995		
S: 18 T: 9 R: 22W DAWSON M J LAUBY	LAUBY RESERVOIR	ST	82.00	AF02/08/1946	A 3873		
<u>PLATTE RIVER</u> S: 15 T: 9 R: 22W DAWSON PATRICIA A & JAMES A MOON	PUMP	IR	.73	12/26/1956	A 9057		
<u>PLATTE RIVER, TRIB. TO</u> S: 23 T: 9 R: 22W DAWSON WHALEY CATTLE CO, INC	PUMP	IR	3.26	12/13/1976	A 14588		
<u>PLATTE RIVER</u> S: 34 T: 9 R: 21W DAWSON LEONARD BARNES	PUMP	IR	1.09	10/09/1953	A 5635		
S: 35 T: 9 R: 21W DAWSON CENTRAL NEBRASKA CONSERVATION ASSOCIATION	CENTRAL PLATTE CANAL	IR		04/01/1976	A 14137		
CENTRAL NEBRASKA CONSERVATION ASSOCIATION	CENTRAL PLATTE CANAL	ST		04/01/1976	A 14138A		
CENTRAL NEBRASKA CONSERVATION ASSOCIATION	WOOD RIVER RESERVOIR	ST		04/01/1976	A 14139		
CENTRAL NEBRASKA CONSERVATION ASSOCIATION	TWIN PRAIRIE RESERVOIR	ST		09/01/1981	A 15974		*
TWIN VALLEY CONSERVATION ASSN, INC	TWIN VALLEY CANAL	ST		09/01/1981	A 15975		*
TWIN VALLEY CONSERVATION ASSN, INC	BUCKEYE RESERVOIR	ST		09/01/1981	A 15975		*
TWIN VALLEY CONSERVATION ASSN, INC	TWIN VALLEY CANAL	ST		09/01/1981	A 15976		*
TWIN VALLEY CONSERVATION ASSN, INC	CENTER RESERVOIR	ST		09/01/1981	A 15976		*
TWIN VALLEY CONSERVATION ASSN, INC	TWIN VALLEY CANAL	ST		09/01/1981	A 15976		*
TWIN VALLEY CONSERVATION ASSN, INC	DRY CREEK RESERVOIR	ST		09/01/1981	A 15977		*
TWIN VALLEY CONSERVATION ASSN, INC	TWIN VALLEY CANAL	ST		09/01/1981	A 15977		*
TWIN VALLEY CONSERVATION ASSN, INC	WOOD RIVER RESERVOIR #2	ST		09/01/1981	A 15978		*
TWIN VALLEY CONSERVATION ASSN, INC	TWIN VALLEY CANAL	ST		09/01/1981	A 15978		*
TWIN VALLEY CONSERVATION ASSN, INC	WOOD RIVER RESERVOIR #1	ST		09/01/1981	A 15978		*



WATER RIGHTS DATA  
CLAIMS AND APPLICATION IN DOWNSTREAM ORDER  
DIVISION NO. 1A

SOURCE LOCATION APPROPRIATOR	CARRIER	USE	PROV. GRANT CFS	DATE OF PRIORITY	DOCKET/ APPLI. NUMBER	ANNOA.	FT. NT.
<b>PLATTE RIVER</b>							
S: 35 T: 9 R: 21W DAWSON TWIN VALLEY CONSERVATION ASSN, INC	TWIN VALLEY CANAL	ST		09/01/1981	A 15979		*
TWIN VALLEY CONSERVATION ASSN, INC	TURKEY RESERVOIR #3 TWIN VALLEY CANAL	ST		09/01/1981	A 15980		*
TWIN VALLEY CONSERVATION ASSN, INC	TURKEY RESERVOIR #2 TWIN VALLEY CANAL	ST		09/01/1981	A 15981		*
TWIN VALLEY CONSERVATION ASSN, INC	TURKEY RESERVOIR #1 TWIN VALLEY CANAL ELM CREEK RESERVOIR	SS		09/01/1981	A 15983	A-15982	*C
<b>TWIN VALLEY RESERVOIRS</b>							
S: 35 T: 9 R: 21W DAWSON TWIN VALLEY CONSERVATION ASSN, INC	TWIN VALLEY CANAL	SI		09/01/1981	A 15984	A-15985	*
<b>PLATTE RIVER</b>							
S: 35 T: 9 R: 21W DAWSON TWIN VALLEY CONSERVATION ASSN, INC	TWIN VALLEY CANAL	IR		09/01/1981	A 15985		*
S: 3 T: 8 R: 21W GOSPER LITTLE BLUE NRD	PHELPS COUNTY CANAL CAMPBELL RESERVOIR	IR ST		11/28/1977	A 15146 A 15148		
<b>PLUM CREEK</b>							
S: 20 T: 8 R: 22W GOSPER OWEN W BRAINARD OWEN W BRAINARD	PUMP PUMP	IR IR	.67 .59	03/10/1956 12/08/1952	A 8407 A 5104		
S: 5 T: 7 R: 21W GOSPER LAVERNE A & VIRGINIA M STUEHM LAVERNE A & VIRGINIA M STUEHM	PUMP PUMP	IR IR	1.19 .33	05/02/1978 03/14/1935	A 15249 A 2527		
S: 16 T: 8 R: 21W GOSPER REYNOLDS & REYNOLDS TRUST	PUMP	IR	.37	10/06/1976	A 14498		
<b>SUTHERLAND RESERVOIR</b>							
S: 6 T: 8 R: 19W DAWSON NEBRASKA PUBLIC POWER DISTRICT	ELM CREEK CANAL	SI		03/31/1937	A 2726	A-15507	
<b>STREVER CREEK, TRIB. TO</b>							
S: 28 T: 12 R: 23W DAWSON COUNTY OF DAWSON COUNTY OF DAWSON	RESERVOIR 9-A RESERVOIR 9-B	ST ST	55.70 62.80	AF12/03/1969	A 11833 A 11834		
<b>STREVER CREEK</b>							
S: 23 T: 11 R: 23W DAWSON RICHARD H & HARRIET L JENSEN RICHARD H JENSEN JOHN D KIRKPATRICK	PUMP PUMP PUMP	IR IR IR	.36 .56 1.10	02/04/1953 07/27/1925 07/27/1925	A 5145 A 1772 A 1773		
<b>STREVER CREEK, TRIB. TO</b>							
S: 22 T: 11 R: 23W DAWSON GOLDIE V STAPP	PUMP	IR		02/24/1982	A 16064		
S: 30 T: 11 R: 22W DAWSON LODI RANCH CO	PUMP	IR	.32	04/10/1979	A 15448		

DEPARTMENT OF WATER RESOURCES

103

WATER RIGHTS DATA  
CLAIMS AND APPLICATION IN DOWNSTREAM ORDER  
DIVISION NO. 1A

SOURCE LOCATION APPROPRIATOR	CARRIER	USE	PROVI. GRANT CFS	DATE OF PRIORITY	DOCKET/ APPLI. NUMBER	ANNOA.	FT. NT.
<u>STREVER CREEK</u>							
S: 33 T: 10 R: 21W DAWSON CRANFORD BROS	PUMP	IR	.91	12/26/1978	A 15378		
S: 4 T: 9 R: 21W DAWSON CHARLTON F STUART	PUMP	IR	1.93	06/19/1980	A 15659		
<u>DAWSON COUNTY DRAIN DIST. NO 1</u>							
S: 1 T: 9 R: 22W DAWSON J E MURRAY	PUMP	IR	1.23	06/14/1894	D 621	P-201	I
S: 10 T: 9 R: 21W DAWSON ROSENBERG BROTHERS	PUMP	IR	4.94	09/15/1894	A 2129	D-624	I
S: 11 T: 9 R: 21W DAWSON ALMA H SMITH	PUMP	IR	1.41	06/14/1930	A 2145	P-197	I
<u>STREVER CREEK</u>							
S: 13 T: 9 R: 21W DAWSON KLINE FARM LTD	PUMP PUMP	IR IR		01/14/1982 01/19/1982	A 16049 A 16052		
S: 18 T: 9 R: 20W DAWSON LAWRENCE J & SALLY HOFFERBER	BEATTY CANAL PUMP	IR IR	.56 .56	06/03/1929 08/24/1937	A 2083 A 2777		K
S: 27 T: 9 R: 20W DAWSON BEATTY, INC BEATTY, INC	PUMP	IR	2.30	10/03/1928	A 2101	A-2039	I
S: 35 T: 9 R: 20W DAWSON WILLIAM G WENGLER	PUMP PUMP	IR IR	1.30 1.03	09/15/1894 05/07/1931	A 2049 A 2202	D-624	I
S: 36 T: 9 R: 20W DAWSON EDWARD A & NANCY A COOK EDWARD A & NANCY A COOK	PUMP PUMP	IR IR	1.63	08/26/1929	A 2099		
S: 1 T: 8 R: 20W DAWSON GEORGE PFISTER	PUMP	IR	1.59	05/24/1979	A 15481		
<u>PLATTE RIVER, TRIB. IO</u>							
S: 14 T: 7 R: 20W PHELPS DELVCO FARMS, INC	PUMP	IR	1.42	10/01/1964	A 10449		
S: 26 T: 8 R: 20W PHELPS DELL R SAND	PUMP	IR	.11	11/03/1975	A 13846		
S: 25 T: 8 R: 20W PHELPS HAROLD W SANDELL	PUMP	IR	.57	08/10/1972	A 12711		
<u>MUD CREEK</u>							
S: 1 T: 8 R: 19W DAWSON LEE E VAUGHN	PUMP	IR	4.20	02/04/1929	A 2068	BUFF. CR.	
<u>PLATTE RIVER, TRIB. IO</u>							
S: 12 T: 7 R: 19W PHELPS SARLIE J & GRACE G THAYER	SCHROCK RESERVOIR	ST	21.54	AF09/24/1948	A 4345		
S: 1 T: 7 R: 19W PHELPS SAM T SCHROCK JR 3-T'S LAND CORPORATION	PUMP	IR	.34	07/12/1976	A 14319		

WATER RIGHTS DATA  
CLAIMS AND APPLICATION IN DOWNSTREAM ORDER  
DIVISION NO. 1A

SOURCE LOCATION APPROPRIATOR	CARRIER	USE	PROVI. GRANT CFS	DATE OF PRIORITY	DOCKET/ APPLI. NUMBER	ANNOA.	FT. NT.
<u>PLATTE RIVER</u> S: 16 T: 8 R: 18W PHELPS CLARENCE H JOHNSON	PUMP	IR	.99	12/16/1975	A 13908		
<u>BUFFALO CREEK</u> S: 9 T: 11 R: 22W DAWSON CENTRAL PLATTE NRD	BUFFALO CREEK RES. B-1	ST	2015.00	AF06/04/1981	A 15883		
<u>BUFFALO CREEK, TRIB. TO</u> S: 9 T: 11 R: 22W DAWSON CENTRAL PLATTE NRD	BUFFALO CREEK RES. C-5	ST	77.10	AF02/15/1975	A 13905		
<u>BUFFALO CREEK, WEST</u> S: 30 T: 12 R: 22W DAWSON CENTRAL PLATTE NRD	BUFFALO CREEK RES. B-3	ST	710.00	AF01/24/1979	A 15400		
<u>BUFFALO CREEK, WEST, TRIB. TO</u> S: 8 T: 11 R: 22W DAWSON CENTRAL PLATTE NRD	SMITH SUPPLY CANAL RES.	ST	15.00	AF07/23/1981	A 15947		
<u>PEDENS LAKE</u> S: 12 T: 11 R: 23W DAWSON BEANS, SMITH & GOOD	EXCELL CANAL	IR	1.65	09/22/1894	A 1860	D-645BR	1
<u>BUFFALO CREEK, TRIB. TO</u> S: 18 T: 11 R: 22W DAWSON WOOD, WOOD, & WOOD	WOOD RESERVOIR	ST		03/24/1982	A 16083		
<u>WOOD RESERVOIR</u> S: 18 T: 11 R: 22W DAWSON WOOD, WOOD, & WOOD	PUMP	SI		03/24/1982	A 16084	D-645BR	
<u>FRENCH CREEK</u> S: 26 T: 12 R: 22W DAWSON CENTRAL PLATTE NRD	FRENCH CREEK RES. F-7	ST	68.60	AF04/21/1976	A 14188		
<u>FRENCH CREEK, TRIB. TO</u> S: 13 T: 11 R: 22W DAWSON CENTRAL PLATTE NRD	BUFFALO CREEK RES. F-1	ST	42.40	AF02/03/1978	A 15177		
S: 14 T: 11 R: 22W DAWSON CENTRAL PLATTE NRD	FRENCH CREEK RES. F-3	ST	44.30	AF04/21/1976	A 14187		
<u>BUFFALO CREEK</u> S: 21 T: 10 R: 21W DAWSON BILL KLOEPPING	PUMP	IR	.90	06/26/1894	A 1648	D-622	1
RALPH & ILEAN FALKINBURG	PUMP	IR	.60	08/23/1979	A 15573		
S: 16 T: 10 R: 21W DAWSON W G FELLERS, JR	PUMP	IR	.86	05/30/1980	A 15656		
S: 22 T: 10 R: 21W DAWSON KEITH WHITE	PUMP	IR	.88	02/03/1966	A 10763		
RICKERTSEN INC	PUMP	IR	2.29	06/26/1984	A 1495	D-622	1
S: 26 T: 10 R: 21W DAWSON MATTIE W JONES	PUMP	IR		06/02/1982	A 16116		
S: 33 T: 10 R: 20W DAWSON MARTHA HODGSON	PUMP	IR	2.91	06/26/1894	A 1868	D-622	1

DEPARTMENT OF WATER RESOURCES

WATER RIGHTS DATA  
CLAIMS AND APPLICATION IN DOWNSTREAM ORDER  
DIVISION NO. 1A

SOURCE LOCATION APPROPRIATOR	CARRIER	USE	PROVI. GRANT CFS	DATE OF PRIORITY	DOCKET/ APPLI. NUMBER	ANNOA. FT. NT.
<b><u>BUFFALO CREEK</u></b>						
S: 2 T: 9 R: 20W DAWSON GEORGE PFISTER	PUMP	IR		03/05/1982	A 16074	
S: 12 T: 9 R: 20W DAWSON GLENN A & LEONA B WOODWARD	PUMP	IR	1.65	10/10/1927	A 1959	
S: 18 T: 9 R: 19W DAWSON EMEAL A VOLKMAN	PUMP	IR	1.62	07/19/1927	A 1944	
EARL E BLISS ESTATE	PUMP	IR	1.21	06/20/1940	A 3185	
VESTA R WINQUEST	PUMP	IR	2.29	11/12/1928	A 2052	
S: 17 T: 9 R: 19W DAWSON ESTERICH, INC	PUMP	IR	2.10	07/23/1980	A 15688	
S: 20 T: 9 R: 19W DAWSON CECILE HUBKA	PUMP	IR	1.44	08/07/1980	A 15700	
S: 21 T: 9 R: 19W DAWSON POULSON MFG & INVESTMENT CO, INC	PUMP	IR	1.03	03/05/1929	A 2074	
S: 28 T: 9 R: 19W DAWSON W J PHILPOT	PUMP	IR	3.33	07/26/1927	A 1946	
NELLIE E CARPENTER	PUMP	IR	.56	08/03/1976	A 14367	
S: 27 T: 9 R: 19W DAWSON A C PHILPOT & SON	PUMP	IR	1.11	02/08/1977	A 14694	
S: 34 T: 9 R: 19W DAWSON CLARENCE J SHERMAN	PUMP	IR	2.93	08/28/1974	A 13174	
THOMAS J BRENNAN	PUMP	IR	2.02	07/14/1980	A 15681	
S: 36 T: 9 R: 19W DAWSON GEORGE E MITCHELL	PUMP	IR	2.16	02/20/1928	A 1985	
KING, KING, COMBS & SCHACHTERLE	PUMP	IR	2.03	01/15/1981	A 15748	
S: 1 T: 8 R: 19W DAWSON MARIA A ULRICH	PUMP	IR	.49	02/04/1929	A 2068	MUD CREEKDD
S: 31 T: 9 R: 18W BUFFALO ELSIE DWORAK	PUMP	IR	1.70	07/22/1976	A 14338	
ELSE FARMS, INC	PUMP	IR	3.83	07/19/1976	A 14332	
S: 6 T: 8 R: 18W BUFFALO ORVILLE W & AVIS NICKEL	PUMP	IR	.92	07/19/1976	A 14331	
S: 5 T: 8 R: 18W BUFFALO JAMES L MILLER	PUMP	IR	2.13	07/19/1976	A 14333	
S: 33 T: 9 R: 18W BUFFALO RICHARD, JOHN W & EVELYN OURADA	PUMP	IR	.55	07/16/1976	A 14328	
S: 4 T: 9 R: 18W BUFFALO EDWIN D & LAURA P MAAS	PUMP	IR	2.22	03/05/1928	A 1988	K
S: 33 T: 9 R: 18W BUFFALO ALVIE E PAYNE	PUMP	IR	.23	06/19/1929	A 2087	
S: 3 T: 8 R: 18W BUFFALO HAROLD MOLES	PUMP	IR	.61	08/07/1948	A 4322	K

WATER RIGHTS DATA  
CLAIMS AND APPLICATION IN DOWNSTREAM ORDER  
DIVISION NO. 1A

SOURCE LOCATION APPROPRIATOR	CARRIER	USE	PROVI. GRANT CFS	DATE OF PRIORITY	DOCKET/ APPLI. NUMBER	ANNOA.	FT. NT.
<u>ELM CREEK</u>							
S: 18 T: 9 R: 18W BUFFALO	PUMP	IR	.67	01/20/1967	A 11022		
BEN H ADAMS	PUMP	IR	1.95	01/08/1971	A 12136		
GRANI V PETET	PUMP	IR	.76	03/24/1967	A 11083		
DAVIS & RICHARDSON							
S: 17 T: 9 R: 18W BUFFALO	PUMP	IR	.90	11/10/1976	A 14545		
WILLIAM F SEILER							
S: 20 T: 9 R: 18W BUFFALO	ELM CREEK RESERVOIR	ST		09/01/1981	A 15982		*
TWIN VALLEY CONSERVATION ASSN, INC							
S: 3 T: 8 R: 18W BUFFALO	PUMP	IR	.32	08/07/1948	A 4321		
HAROLD MOLES	PUMP	IR	.77	08/07/1948	A 4323		
HELEN KENNEDY ET AL							
<u>BUFFALO CREEK</u>							
S: 3 T: 8 R: 18W BUFFALO	PUMP	IR	.58	08/07/1948	A 4324		K
HELEN KENNEDY ET AL							
<u>PLATTE RIVER</u>							
S: 3 T: 8 R: 18W BUFFALO	KEARNEY CANAL	IR	22.00	09/10/1882	D 1023		
NEBRASKA PUBLIC POWER DISTRICT	KEARNEY POWER PLANT	PR	140.00	09/10/1882	D 1023		
NEBRASKA PUBLIC POWER DISTRICT							
S: 11 T: 8 R: 16W BUFFALO	KEARNEY CANAL	IR	2.20	09/10/1882	A 1744	D-1023	I
HOWARD PEAKER	PUMP-KEARNEY TAIL RACE						
S: 3 T: 8 R: 18W BUFFALO	KEARNEY POWER PLANT	PR	485.00	02/12/1920	A 1577	D-1023	
NEBRASKA PUBLIC POWER DISTRICT	KEARNEY CANAL	IR	3.03	09/17/1929	A 2104	R P-398	
NEBRASKA PUBLIC POWER DISTRICT	KEARNEY CANAL	IR	2.19	09/17/1929	A 2104	R P-405	
NEBRASKA PUBLIC POWER DISTRICT							
<u>SUTHERLAND RESERVOIR</u>							
S: 3 T: 8 R: 18W BUFFALO	KEARNEY CANAL	SI		03/13/1937	A 2726	R P-426	
NEBRASKA PUBLIC POWER DISTRICT	KEARNEY CANAL	SI		03/13/1937	A 2726	R P-427	
NEBRASKA PUBLIC POWER DISTRICT	KEARNEY CANAL	SI		03/13/1937	A 2726	D-1023	
NEBRASKA PUBLIC POWER DISTRICT	KEARNEY CANAL	SI		03/13/1937	A 2726	A-8399	
NEBRASKA PUBLIC POWER DISTRICT	KEARNEY CANAL	SO		03/13/1937	A 2726		
NEBRASKA PUBLIC POWER DISTRICT							
<u>PLATTE RIVER</u>							
S: 3 T: 8 R: 18W BUFFALO	KEARNEY CANAL	IR	15.86	03/07/1956	A 8399		
NEBRASKA PUBLIC POWER DISTRICT							
<u>SUTHERLAND RESERVOIR</u>							
S: 3 T: 8 R: 18W BUFFALO	KEARNEY CANAL	SI		03/07/1956	A 8400	A-8399	
NEBRASKA PUBLIC POWER DISTRICT							
<u>PLATTE RIVER</u>							
S: 3 T: 8 R: 18W BUFFALO	KEARNEY CANAL	IR	14.68	07/25/1960	A 9844		
NEBRASKA PUBLIC POWER DISTRICT							
<u>SUTHERLAND RESERVOIR</u>							
S: 3 T: 8 R: 18W BUFFALO	KEARNEY CANAL	SI		07/25/1960	A 9845	A-9844	
NEBRASKA PUBLIC POWER DISTRICT							

DEPARTMENT OF WATER RESOURCES

107

See footnotes and use definitions on page 78

WATER RIGHTS DATA  
CLAIMS AND APPLICATION IN DOWNSTREAM ORDER  
DIVISION NO. 1A

SOURCE LOCATION APPROPRIATOR	CARRIER	USE	PROVI. GRANT CFS	DATE OF PRIORITY	DOCKET/ APPLI. NUMBER	ANNOA.	FT. NT.
<u>PLATTE RIVER</u> S: 3 T: 8 R: 18W BUFFALO NEBRASKA PUBLIC POWER DISTRICT	KEARNEY CANAL	IR	4.57	04/08/1963	A 10168		
<u>SUTHERLAND RESERVOIR</u> S: 3 T: 8 R: 18W BUFFALO NEBRASKA PUBLIC POWER DISTRICT	KEARNEY CANAL	SI		04/08/1963	A 10169	A-10168	
<u>PLATTE RIVER</u> S: 3 T: 8 R: 18W BUFFALO NEBRASKA PUBLIC POWER DISTRICT	KEARNEY CANAL	IR	8.30	06/20/1966	A 10871		
<u>SUTHERLAND RESERVOIR</u> S: 3 T: 8 R: 18W BUFFALO NEBRASKA PUBLIC POWER DISTRICT	KEARNEY CANAL	SI		06/20/1966	A 10872	A-10871	
<u>PLATTE RIVER</u> S: 3 T: 8 R: 18W BUFFALO NEBRASKA PUBLIC POWER DISTRICT	KEARNEY CANAL	IR	5.57	03/29/1977	A 14859		
<u>SUTHERLAND RESERVOIR</u> S: 3 T: 8 R: 18W BUFFALO NEBRASKA PUBLIC POWER DISTRICT	KEARNEY CANAL	SI		06/15/1979	A 15491	A-14859	
<u>DRY CREEK, TRIB. TO</u> S: 20 T: 7 R: 18W PHELPS HAROLD D & JUDITH A ERICKSON	PUMP	IR	.07	02/08/1973	A 12801		K
<u>DRY CREEK</u> S: 35 T: 8 R: 18W PHELPS GERALD S & ARLENE P JUST	PUMP	IR	.50	03/17/1975	A 13478		K
<u>TURKEY CREEK, TRIB. TO</u> S: 28 T: 9 R: 17W BUFFALO HENRY M HARVEY	HARVEY RESERVOIR	ST	35.00	AF09/28/1937	A 2791		
<u>ORVILLE L WALTER</u> S: 27 T: 9 R: 17W BUFFALO WALTER RESERVOIR	WALTER RESERVOIR	ST	57.00	AF11/13/1944	A 3784		
<u>TURKEY CREEK</u> S: 8 T: 8 R: 16W BUFFALO FRANK L ROBINSON ESTATE	PUMP	IR	.08	06/29/1953	A 5368		K
<u>DRY CREEK, NORTH</u> S: 6 T: 6 R: 17W PHELPS DONALD W LEFF	PUMP	IR	.28	01/07/1975	A 13347		
<u>DRY CREEK, TRIB. TO</u> S: 28 T: 7 R: 18W PHELPS DAN & BETTY O'CONNELL	PUMP	IR	1.14	07/23/1976	A 14340		
<u>S: 27 T: 7 R: 18W PHELPS</u> DAN & BETTY O'CONNELL	PUMP	IR	1.14	07/23/1976	A 14341		
<u>S: 35 T: 7 R: 18W PHELPS</u> WAYNE R & BETTE R CARLSON	PUMP	IR	.60	05/15/1978	A 15260		
<u>S: 26 T: 7 R: 18W PHELPS</u> WAYNE R & BETTE R CARLSON	PUMP	IR	.86	05/15/1978	A 15259		

WATER RIGHTS DATA  
CLAIMS AND APPLICATION IN DOWNSTREAM ORDER  
DIVISION NO. 1A

SOURCE LOCATION APPROPRIATOR	CARRIER	USE	PROVI. GRANT CFS	DATE OF PRIORITY	DOCKET/ APPLI. NUMBER	ANNOA.	FT. NT.
<u>DRY CREEK</u>							
S: 19 T: 7 R: 17W PHELPS ELAINE HUNT	PUMP	IR	.23	07/30/1953	A 5431		
S: 22 T: 7 R: 17W PHELPS LAWRENCE SCHNEIDER	PUMP	IR	.53	04/23/1971	A 12235		K
<u>DRY CREEK, TRIB. TO</u>							
S: 18 T: 6 R: 17W PHELPS ERICKSON LAND & CATTLE CO, INC	PUMP	IR	1.00	04/06/1970	A 11914		
S: 21 T: 6 R: 17W PHELPS ERICKSON LAND & CATTLE CO, INC	PUMP	IR	.70	12/29/1980	A 15742		
<u>DRY CREEK</u>							
S: 13 T: 7 R: 15W KEARNEY WARREN & MAURINE ECKLOFF	PUMP	IR	.76	07/19/1947	A 4085		
S: 5 T: 7 R: 14W KEARNEY JAMES E HAWS	PUMP	IR	.35	05/04/1981	A 15863		
S: 9 T: 7 R: 14W KEARNEY DONALD E WOMMER	PUMP	IR	2.20	09/05/1974	A 13190		
<u>DRY CREEK, TRIB. TO</u>							
S: 5 T: 8 R: 12W ADAMS ROBERT & LESLIE BENDER	PUMP	IR	1.41	04/06/1972	A 12580		
<u>PLATTE RIVER, TRIB. TO</u>							
S: 9 T: 8 R: 12W ADAMS ERVIN BERG	PUMP	IR	.14	02/11/1970	A 11865		K
<u>PLATTE RIVER</u>							
S: 3 T: 9 R: 11W HALL LARRY WOITASZEWSKI	PUMP	IR	.18	06/01/1981	A 15880		
S: 31 T: 12 R: 7W HAMILTON UPPER BIG BLUE NRD	CHAPMAN PUMP STATION	IR		12/17/1981	A 16027		*W
UPPER BIG BLUE NRD	CHAPMAN PUMP STATION	ST		12/17/1981	A 16028		*W
UPPER BIG BLUE NRD	AURORA RESERVOIR			12/17/1981	A 16029		*W
UPPER BIG BLUE NRD	CHAPMAN PUMP STATION	ST		12/17/1981	A 16031		*W
UPPER BIG BLUE NRD	BRADSHAW RESERVOIR	ST		12/17/1981	A 16033		*W
UPPER BIG BLUE NRD	CHAPMAN PUMP STATION	ST		12/17/1981	A 16034		*W
UPPER BIG BLUE NRD	STOCKHAM RESERVOIR	ST		12/17/1981	A 16034		*W
UPPER BIG BLUE NRD	CHAPMAN PUMP STATION	ST		12/17/1981	A 16036		*W
UPPER BIG BLUE NRD	HAMPTON RESERVOIR	ST		12/17/1981	A 16036		*W
UPPER BIG BLUE NRD	CHAPMAN PUMP STATION	ST		12/17/1981	A 16038		*W
UPPER BIG BLUE NRD	SURPRISE RESERVOIR	ST		12/17/1981	A 16038		*W
UPPER BIG BLUE NRD	CHAPMAN PUMP STATION	ST		12/17/1981	A 16038		*W
UPPER BIG BLUE NRD	BEAVER CROSSING RESERVOIR						
<u>WOOD RIVER</u>							
S: 1 T: 12 R: 21W DAWSON DALE & STAN L MCFARLAND	PUMP	IR	.41	08/21/1975	A 13755		
S: 6 T: 10 R: 17W BUFFALO CENTRAL NEBRASKA CONSERVATION ASSOCIATION	WOOD RIVER RESERVOIR	SS		04/01/1976	A 14138B	A-14138A	C

WATER RIGHTS DATA  
CLAIMS AND APPLICATION IN DOWNSTREAM ORDER  
DIVISION NO. 1A

SOURCE LOCATION APPROPRIATOR	CARRIER	USE	PROVI. GRANT CFS	DATE OF PRIORITY	DOCKET/ APPLI NUMBER	ANNOA. FT. NT.
<u>WOOD RIVER</u>						
S: 23 T: 10 R: 17W BUFFALO ERNEST E ADELUNG	PUMP	IR	.20	05/15/1948	A 4266	K
S: 26 T: 10 R: 17W BUFFALO RICHARD J COOK	PUMP	IR	.72	08/06/1948	A 4320	
S: 36 T: 10 R: 17W BUFFALO SELMER SLATER	PUMP	IR	1.76	12/02/1924	A 1753	
S: 30 T: 10 R: 16W BUFFALO FREDERICK C & ROBERT L JACOBSON	PUMP	IR	.50	11/10/1910	A 1038	
<u>JACOBSON RESERVOIR</u>						
S: 30 T: 10 R: 16W BUFFALO FREDERICK C & ROBERT L JACOBSON	PUMP	SO		02/03/1920	A 3870	
FREDERICK C & ROBERT L JACOBSON	PUMP	SO		02/03/1920	A 3870	R P-271
FREDERICK C & ROBERT L JACOBSON	PUMP	SI		02/03/1920	A 3870	R A-1038
<u>WOOD RIVER</u>						
S: 31 T: 10 R: 16W BUFFALO FREDERICK C & ROBERT L JACOBSON	JACOBSON RESERVOIR	ST	9000.00	AF02/03/1920	A 1576	
<u>WOOD RIVER, TRIB TO</u>						
S: 7 T: 9 R: 16W BUFFALO BUFFALO COUNTY HIGHWAY DEPARTMENT	HADWIGER RESERVOIR	ST	2.40	AF02/27/1978	A 15187	
<u>WOOD RIVER</u>						
S: 5 T: 9 R: 16W BUFFALO THOMAS C TRAVIS, JR	PUMP	IR	.24	05/27/1946	A 3911	K
THOMAS C TRAVIS, JR	PUMP	IR	.27	04/17/1922	A 1656	
S: 10 T: 9 R: 16W BUFFALO KEITH A KING	PUMP	IR	.28	09/11/1937	A 2785	
KEITH A KING	PUMP	IR	.64	07/26/1952	A 4999	
S: 13 T: 9 R: 16W BUFFALO LAWRENCE RICHTER	PUMP	IR	.74	04/01/1946	A 3886	
<u>WOOD RIVER, TRIB TO</u>						
S: 23 T: 9 R: 16W BUFFALO STAUBITZ & HOLMES	STAUBITZ & HOLMES RES.	ST	126.00	AF06/20/1950	A 4704	
<u>WOOD RIVER</u>						
S: 7 T: 9 R: 15W BUFFALO ROBERT L & MARTHA K MARKUS	PUMP	IR	1.13	08/15/1951	A 4900	
S: 9 T: 9 R: 15W BUFFALO S CARY THORNTON TRUST	PUMP	IR	.42	04/17/1939	A 2915	
S: 14 T: 9 R: 14W BUFFALO FLOYD & MARY TUREK	RODGERS CANAL	IR	.30	02/04/1922	A 1641	
S: 7 T: 9 R: 13W BUFFALO SADDIE I MCCONNELL, ET AL	PUMP	IR	1.15	04/21/1926	A 1805	K
S: 8 T: 9 R: 13W BUFFALO RICHARD H & GRACE L MUTTER	PUMP	IR	.70	02/10/1926	A 1794	
S: 2 T: 9 R: 13W BUFFALO RUBY M OLIVER ET AL	PUMP	IR	1.57	06/15/1926	A 1818	



WATER RIGHTS DATA  
CLAIMS AND APPLICATION IN DOWNSTREAM ORDER  
DIVISION NO. 1A

SOURCE LOCATION APPROPRIATOR	CARRIER	USE	PROVI. GRANT CFS	DATE OF PRIORITY	DOCKET/ APPLI. NUMBER	ANNOTA.	FT. NT.
<u>WOOD RIVER</u> S: 1 T: 9 R: 13W BUFFALO BERNHARD & SMITH	PUMP	IR	1.04	01/12/1923	A 1702		
<u>WOOD RIVER, TRIB. TO</u> S: 6 T: 9 R: 14W BUFFALO OTIS RANDALL	RANDALL RESERVOIR	ST	44.00	AF07/29/1944	A 3746		
S: 25 T: 10 R: 14W BUFFALO CARL RHOADARMER	RHOADARMER RESERVOIR	ST	79.00	AF02/03/1953	A 5143		
<u>BOXELDER CREEK</u> S: 18 T: 10 R: 13W BUFFALO CENTRAL PLATTE NRD	BOXELDER RESERVOIR 5-A	ST	250.10	AF04/09/1974	A 13017		
<u>WOOD RIVER</u> S: 28 T: 10 R: 12W HALL DALE WHITEFOOT	PUMP	IR	2.40	04/14/1977	A 14902		
<u>MOORES CREEK, TRIB. TO</u> S: 22 T: 10 R: 12W HALL RICHARD OGDEN	PUMP	IR	2.16	01/30/1975	A 13378		
<u>WOOD RIVER, TRIB. TO</u> S: 10 T: 10 R: 11W HALL GLOE BROTHERS	PUMP	IR	2.10	08/18/1975	A 13742		
<u>WOOD RIVER</u> S: 5 T: 11 R: 8W MERRICK RAYMOND H & GLADYS I WERNER	PUMP	IR	.41	10/30/1940	A 3314		K
S: 19 T: 12 R: 7W MERRICK ALFRED W & ELIZABETH L BADER	PUMP	IR	2.75	09/14/1966	A 10950		
S: 17 T: 12 R: 7W MERRICK C A MAGAW ESTATE ET AL	PUMP	IR	1.77	10/19/1967	A 11265		
<u>PLATTE RIVER</u> S: 2 T: 12 R: 7W MERRICK FLOYD TYLER	PUMP	IR	.28	05/17/1940	A 3163		K
<u>PLATTE RIVER, TRIB. TO</u> S: 7 T: 12 R: 6W HAMILTON TOM SHERMAN	SHERMAN RESERVOIR	ST	17.80	AF10/21/1971	A 12406		
S: 20 T: 13 R: 5W HAMILTON DELANE CHADER	CHADER RESERVOIR	ST	30.80	AF07/27/1972	A 12699		
S: 30 T: 14 R: 4W POLK CENTRAL PLATTE NRD	DITTMER RESERVOIR	ST	17.30	AF12/20/1976	A 14601		
S: 21 T: 14 R: 4W POLK PAUL COOVER	COOVER RESERVOIR	ST	26.90	AF07/30/1973	A 12911		
<u>PLATTE RIVER</u> S: 7 T: 14 R: 4W MERRICK EDWARD FEENAN	PUMP	IR	.29	02/21/1979	A 15420		
<u>SILVER CREEK, TRIB. TO</u> S: 33 T: 14 R: 6W MERRICK ELSMER KUSKIE	PUMP	IR	.93	05/31/1977	A 14959		

DEPARTMENT OF WATER RESOURCES

111

WATER RIGHTS DATA  
CLAIMS AND APPLICATION IN DOWNSTREAM ORDER  
DIVISION NO. 1A

SOURCE LOCATION APPROPRIATOR	CARRIER	USE	PROVI. GRANT CFS	DATE OF PRIORITY	DOCKET/ APPLI. NUMBER	ANNOA.	FT. NT.
<u>SILVER CREEK, TRIB. TO</u> S: 17 T: 14 R: 6W MERRICK JOE STANISLAV	PUMP	IR	.36	02/04/1977	A 14683		
<u>PRAIRIE CREEK, TRIB. TO</u> S: 6 T: 10 R: 12W HALL GERALD H & PATRICIA J POEHLER	PUMP	IR	1.74	02/07/1977	A 14687		
S: 7 T: 10 R: 12W HALL GERALD H & PATRICIA J POEHLER	PUMP	IR	1.13	02/07/1977	A 14688		
S: 8 T: 10 R: 12W HALL OLP FARMS, LTD	PUMP	IR	2.23	05/27/1975	A 13593		
S: 16 T: 11 R: 12W HALL CENTRAL PLATTE NRD	PRAIRIE CREEK RES. NO. 4	ST	178.00	AF08/06/1976	A 14378		
<u>PRAIRIE CREEK RESERVOIR NO. 4</u> S: 16 T: 11 R: 12W HALL BESSIE TAYLOR	PUMP	SO		10/07/1977	A 15123		
<u>PRAIRIE CREEK, TRIB. TO</u> S: 17 T: 11 R: 12W HALL CENTRAL PLATTE NRD	HULME RESERVOIR	ST	6.30	AF02/24/1977	A 14754		
S: 24 T: 11 R: 12W HALL ALFRED TUREK	PUMP	IR	1.10	04/04/1975	A 13528		
<u>PRAIRIE CREEK</u> S: 5 T: 11 R: 11W HALL ROY D & MARY STOLTENBERG	PUMP	IR	.20	03/24/1977	A 14846		
S: 33 T: 12 R: 11W HALL HAROLD DUNLAP	PUMP	IR	2.56	03/31/1977	A 14881		
<u>DRY CREEK</u> S: 15 T: 12 R: 11W HALL KROEGER, KROEGER & TEICHMEIER	PUMP	IR		05/06/1977	A 14933		*
<u>PRAIRIE CREEK, TRIB. TO</u> S: 24 T: 12 R: 10W HALL GEORGE LEISER	PUMP	IR	1.13	10/02/1975	A 13822		
<u>SILVER CREEK, TRIB. TO</u> S: 1 T: 10 R: 12W HALL KENNETH GOOD	PUMP	IR	1.04	01/22/1975	A 13368		
S: 29 T: 11 R: 11W HALL HELEN STEVENS	PUMP	IR	1.14	04/04/1975	A 13527		
<u>PRAIRIE CREEK</u> S: 22 T: 13 R: 8W MERRICK VERNON SVITAK	PUMP	IR	1.24	01/29/1976	A 13975		
S: 15 T: 13 R: 8W MERRICK ELSIE SVITAK	PUMP	IR	.10	02/25/1976	A 14055		K
S: 31 T: 14 R: 7W MERRICK HAROLD D ZMEK	PUMP	IR	2.13	09/03/1975	A 13787		
S: 29 T: 14 R: 7W MERRICK BILLY O GREEN	PUMP	IR	.46	08/02/1962	A 10093		

WATER RIGHTS DATA  
CLAIMS AND APPLICATION IN DOWNSTREAM ORDER  
DIVISION NO. 1A

SOURCE LOCATION APPROPRIATOR	CARRIER	USE	PROV'L. GRANT CFS	DATE OF PRIORITY	DOCKET/APPL. NUMBER	ANNOA.	FT. NT.
<u>PRAIRIE CREEK</u>							
S: 3 T: 14 R: 7W MERRICK WARREN MARSH	PUMP	IR	.67	08/11/1975	A 13727		
S: 28 T: 15 R: 6W MERRICK LEROY DEXTER	PUMP	IR	.15	05/28/1976	A 14240		K
S: 26 T: 15 R: 6W MERRICK HARVEY R LIPPINCOTT JR	PUMP	IR	.62	07/16/1948	A 4307		K
S: 24 T: 15 R: 6W MERRICK BARBARA COOPER	PUMP	IR	.36	09/05/1939	A 2958		
S: 8 T: 15 R: 5W MERRICK AUGUST EVERS	PUMP	IR	.24	10/11/1954	A 6752		K
S: 4 T: 15 R: 5W MERRICK RAYMOND HEULE	PUMP	IR	.39	04/16/1976	A 14184		
S: 34 T: 16 R: 5W NANCE TED A MICEK	PUMP	IR	.50	04/17/1948	A 4245		
BEN SYSLO	PUMP	IR	.67	07/18/1978	A 15297		
S: 26 T: 16 R: 5W NANCE TED A MICEK	PUMP	IR	1.56	07/02/1974	A 13059		
S: 27 T: 16 R: 5W NANCE VALERIA E MILLER	PUMP	IR	1.16	04/06/1960	A 9810		
S: 26 T: 16 R: 5W NANCE RAYMOND BORYCA	PUMP	IR	.86	07/06/1972	A 12681		K
EUGENE BORYCA	PUMP	IR	.47	09/13/1948	A 4341		
EUGENE BORYCA	PUMP	IR	.94	03/16/1961	A 9910		
S: 25 T: 16 R: 5W NANCE WALTER SHOTKOSKI	PUMP	IR	1.28	06/12/1967	A 11166		K
EDWIN J & WALTER D SHOTKOSKI	PUMP	IR	.53	02/01/1941	A 3380		
S: 30 T: 16 R: 4W NANCE JOSEPHINE M KOZA	PUMP	IR	2.17	05/17/1961	A 9938		
S: 29 T: 16 R: 4W NANCE JOSEPHINE M KOZA	PUMP	IR	.57	12/22/1971	A 12466		
S: 20 T: 16 R: 4W NANCE TOM KULA	PUMP	IR	2.77	12/14/1962	A 10131		
<u>JOE CREEK</u>							
S: 29 T: 16 R: 4W NANCE JOSEPHINE M KOZA	PUMP	IR	.11	12/22/1971	A 12467		
<u>PRAIRIE CREEK</u>							
S: 29 T: 16 R: 4W NANCE LLOYD BIALAS	PUMP	IR	2.14	11/26/1974	A 13291		
S: 27 T: 16 R: 4W NANCE FRANK KONWINSKI	PUMP	IR	.38	11/15/1950	A 4767		K
S: 30 T: 16 R: 3W MERRICK GLENN D (MRS) MACQUEEN	PUMP	IR	1.71	09/08/1931	A 2235		K
S: 28 T: 16 R: 3W MERRICK LORRAINE T & GEORGE E VANWINKLE	PUMP	IR	.37	12/13/1950	A 4777		

DEPARTMENT OF WATER RESOURCES

WATER RIGHTS DATA  
CLAIMS AND APPLICATION IN DOWNSTREAM ORDER  
DIVISION NO. 1A

SOURCE LOCATION APPROPRIATOR	CARRIER	USE	PROVI. GRANT CFS	DATE OF PRIORITY	DOCKET/ APPLI. NUMBER	ANNOA.	FT. NT.
<u>PRAIRIE CREEK</u> S: 16 T: 16 R: 2W PLATTE OSCAR E ADKISSON	PUMP	IR	.19	05/07/1956 A	8545		K

WATER RIGHTS DATA  
CLAIMS AND APPLICATION IN DOWNSTREAM ORDER  
DIVISION NO. 1B

SOURCE LOCATION APPROPRIATOR	CARRIER	USE	PROV1. GRANT CFS	DATE OF PRIORITY	DOCKET/ APPLI. NUMBER	ANNOA.	FT. NT.
<u>SACRAMENTO CREEK, TRIB. TO</u> S: 1 T: 5 R: 19W PHELPS WILLIAM H HODGE	PUMP	IR	4.57	07/26/1968	A 11516		E
<u>SACRAMENTO CREEK</u> S: 12 T: 5 R: 18W PHELPS ALDRICH & DAVIDSON	PUMP	IR	.50	06/12/1937	A 2753		E
S: 2 T: 5 R: 18W PHELPS R D O, INC	PUMP	IR	.56	10/31/1960	A 9872		E
R D O, INC	PUMP	IR	1.11	04/26/1957	A 9467		E
S: 8 T: 5 R: 17W PHELPS JOHN E & ALICE M ERICKSON	PUMP	IR	1.61	02/03/1966	A 10762		E
S: 17 T: 5 R: 17W PHELPS SORENSEN & SORENSEN, TRUSTEES	PUMP	IR	1.88	07/28/1967	A 11213		
<u>REPUBLICAN RIVER</u> S: 2 T: 1 R: 43W COLORADO PIONEER IRRIGATION DISTRICT	HAIGLER-PIONEER CANAL	IR	50.00	04/04/1890	D 1025		G
S: 21 T: 1 R: 41W DUNDY ADAM A RINGENBERG	CREWS CANAL	IR	2.61	04/04/1890	D 1025 R P-241		G
S: 20 T: 1 R: 41W DUNDY ADAM A RINGENBERG	CREWS DITCH NO. 3	IR	2.59	03/29/1923	A 1709		
<u>BUFFALO CREEK</u> S: 26 T: 2 R: 41W DUNDY WILLIAM H MAHON	MAHON POND NO. 2	ST	11.10	AF12/10/1964	A 10486		
WILLIAM H MAHON	MAHON POND NO. 1	ST	11.80	AF12/10/1964	A 10485		
S: 35 T: 2 R: 41W DUNDY BRUNSWICK RANCH, INC	NORTH RESERVOIR	ST	2.12	AF10/21/1964	A 10459		
BRUNSWICK RANCH, INC	PUMP	IR	2.00	02/02/1953	A 5141		
HAROLD BRUNSWICK	BRUNSWICK RESERVOIR	ST	1.03	AF12/05/1967	A 11281		
S: 7 T: 1 R: 40W DUNDY STUTE COMPANY, INC	PUMP	IR	4.06	10/21/1964	A 10458		
S: 18 T: 1 R: 40W DUNDY DAVID & ORIN BUSH, ET AL	ALLEN & LARMD DITCH	IR	6.00	10/16/1890	D 117		
CARROLL C JENKINS	JENKINS DITCH	IR	4.29	12/12/1908	A 924		
<u>REPUBLICAN RIVER</u> S: 22 T: 1 R: 40W DUNDY HINES RANCH	PUMP	IR	4.98	07/16/1954	A 6427		
S: 20 T: 1 R: 39W DUNDY GERALD L HAYWARD	PARKS DITCH	IR	16.00	06/18/1912	A 1202		
GERALD L HAYWARD	PARKS DITCH	IR	2.00	12/31/1915	A 1444		
GERALD L HAYWARD	PARKS DITCH	IR	1.14	09/05/1919	A 1555		
<u>ROCK CREEK, TRIB. TO</u> S: 24 T: 2 R: 40W DUNDY GAME & PARKS COMMISSION	ROCK CREEK POND NO. 2-4	ST	26.32	AF11/22/1971	A 12440		

WATER RIGHTS DATA  
CLAIMS AND APPLICATION IN DOWNSTREAM ORDER  
DIVISION NO. 1B

SOURCE LOCATION APPROPRIATOR	CARRIER	USE	PROVI. GRANT CFS	DATE OF PRIORITY	DOCKET/ APPLI. NUMBER	ANNOA.	FT. NT.
<u>ROCK CREEK</u> S: 24 T: 2 R: 40W DUNDY GAME & PARKS COMMISSION	ROCK CREEK POND NO. 1	ST	2.25	AF11/22/1971	A 12439		
<u>ROCK CREEK TRIB. TO</u> S: 25 T: 2 R: 40W DUNDY GAME & PARKS COMMISSION	ROCK CREEK PONDS NO. 5-10, 12, 18, 21	ST	17.70	AF11/22/1971	A 12441		
S: 24 T: 2 R: 40W DUNDY GAME & PARKS COMMISSION	ROCK CREEK NURSE POND	ST	.33	AF11/22/1971	A 12442		
S: 25 T: 2 R: 40W DUNDY GAME & PARKS COMMISSION	ROCK CREEK POND NO. 12-13	ST	3.45	AF11/22/1971	A 12443		
S: 25 T: 2 R: 40W DUNDY GAME & PARKS COMMISSION	ROCK CREEK POND NO. 14-17	ST	1.53	AF11/22/1971	A 12444		
S: 25 T: 2 R: 40W DUNDY GAME & PARKS COMMISSION	ROCK CREEK POND NO. 11	ST	1.04	AF11/22/1971	A 12445		
<u>ROCK CREEK</u> S: 6 T: 1 R: 39W DUNDY GAME & PARKS COMMISSION	ROCK CREEK LAKE	ST	511.00	AF02/28/1934	A 2366		
S: 17 T: 1 R: 39W DUNDY BENNIE E & CHARLENE MARTIN	PHELAN CANAL	IR	1.86	12/31/1883	D 138		K
<u>KARA LAKE</u> S: 20 T: 1 R: 39W DUNDY BENNIE E & CHARLENE MARTIN	KARA LAKE CANAL	SO		10/31/1931	A 2480		
<u>ROCK CREEK</u> S: 17 T: 1 R: 39W DUNDY BENNIE E & CHARLENE MARTIN	KARA LAKE	ST	120.00	AF10/31/1931	A 2246		
<u>HORSE CREEK</u> S: 23 T: 1 R: 39W DU IDY GERALD L HAYWARD	HORSE CREEK DITCHES	IR	1.86	08/31/1885	D 159	D-173	
<u>REPUBLICAN RIVER</u> S: 30 T: 1 R: 38W DUNDY JAMES D & MARJORIE E REISHER JAMES D REISHER	PUMP PUMP	IR IR	1.21 1.01	07/29/1940 04/12/1976	A 3221 A 14171		
<u>SPRING CREEK</u> S: 34 T: 2 R: 38W DUNDY TWIN LAKES COMPANY	TWIN LAKES	ST	7.00	AF04/16/1930	A 2133		
S: 13 T: 1 R: 38W DUNDY WILBER W BORCHERT	PUMP	IR	.40	06/07/1954	A 6358		
S: 19 T: 1 R: 37W DUNDY ROBERT P & SHARON RHOADES	BORCHERT CANAL	IR	.14	04/28/1961	A 9932		
<u>REPUBLICAN RIVER</u> S: 32 T: 2 R: 36W DUNDY CHRIS A ANDERSEN	PUMP	IR	1.73	03/31/1976	A 14131		
<u>INDIAN CREEK</u> S: 5 T: 2 R: 37W DUNDY RALPH E STROUP	PUMP	IR	1.74	09/26/1956	A 8862		

WATER RIGHTS DATA  
CLAIMS AND APPLICATION IN DOWNSTREAM ORDER  
DIVISION NO. 1B

SOURCE LOCATION APPROPRIATOR	CARRIER	USE	PROVI. GRANT CFS	DATE OF PRIORITY	DOCKET/ APPLI. NUMBER	ANNOA.	FT. NT.
<u>ARROWHEAD LAKE</u> S: 5 T: 2 R: 37W DUNDY RALPH E STROUP	PUMP	SI		12/01/1978	A 15370	A-8862	
<u>INDIAN CREEK</u> S: 5 T: 2 R: 37W DUNDY RALPH E STROUP	ARROW HEAD LAKE	ST	14.00	AF08/30/1955	A 8043		
S: 18 T: 2 R: 36W DUNDY RICHARD R GARDNER	GARDNER RESERVOIR NO. 1	ST	2.40	AF01/10/1979	A 15385		
RICHARD R GARDNER	PUMP	IR	1.10	05/01/1956	A 8530		
RICHARD R GARDNER	PUMP	IR	.61	08/30/1957	A 9558		
<u>GARDNER RESERVOIR NO. 1</u> S: 18 T: 2 R: 36W DUNDY RICHARD R GARDNER	PUMP	SI		03/01/1979	A 15427	A-8530	
<u>GARDNER RESERVOIR NO. 3</u> S: 18 T: 2 R: 36W DUNDY RICHARD R GARDNER	PUMP	SI		03/01/1979	A 15429	A-9558	
<u>INDIAN CREEK</u> S: 18 T: 2 R: 36W DUNDY RICHARD R GARDNER	GARDNER RESERVOIR NO. 3	ST	6.20	AF01/10/1979	A 15387		
S: 17 T: 2 R: 36W DUNDY CHARLES L HUMPHREYS	PUMP	IR	.81	04/18/1951	A 4845		
S: 22 T: 2 R: 36W DUNDY RICHARD R GARDNER	PUMP	IR	1.02	09/21/1976	A 14472		
<u>GARDNER RESERVOIR NO. 2</u> S: 22 T: 2 R: 36W DUNDY RICHARD R GARDNER	PUMP	SI		03/01/1979	A 15428	A-14472	
<u>INDIAN CREEK</u> S: 22 T: 2 R: 36W DUNDY RICHARD R GARDNER	GARDNER RESERVOIR NO. 2	ST	9.60	AF01/10/1979	A 15386		
S: 23 T: 2 R: 36W DUNDY ELBERT E DANIELS ESTATE	PUMP	IR	.47	10/18/1947	A 4127		
CLYDE A BROWN	PUMP	IR	.83	08/23/1944	A 3758		
CLYDE A BROWN	PUMP	IR	1.05	09/24/1952	A 5032		
W A FOSTER	PUMP	IR	2.77	02/06/1953	A 5147		
<u>MUDDY CREEK</u> S: 6 T: 2 R: 35W HITCHCOCK ELMER E DAILLEY	PUMP	IR	.49	01/08/1975	A 13349		
S: 5 T: 2 R: 35W HITCHCOCK FLOYD W RATH	PUMP	IR	.59	04/29/1950	A 4659		
S: 4 T: 2 R: 35W HITCHCOCK HENRY POLLMANN JR	PUMP	IR	2.13	08/28/1953	A 5514		
<u>MUDDY CREEK, NORTH BRANCH</u> S: 4 T: 2 R: 35W HITCHCOCK HERMAN F ANDRIJESKI	PUMP	IR	.80	07/15/1950	A 4725		

DEPARTMENT OF WATER RESOURCES

WATER RIGHTS DATA  
CLAIMS AND APPLICATION IN DOWNSTREAM ORDER  
DIVISION NO. 18

SOURCE LOCATION APPROPRIATOR	CARRIER	USE	PROVI. OF GRANT CFS	DATE OF PRIORITY	DDCKET/ APPL. NUMBER	ANNOA.	FT. NT.
<b>MUDDY CREEK</b>							
S: 9 T: 2 R: 35W HITCHCOCK HERMAN F ANDRIJESKI	PUMP	IR	.40	06/29/1950	A 4715		
S: 10 T: 2 R: 35W HITCHCOCK DONALD W & BURDETTE RANDALL	PUMP	IR	1.16	11/19/1952	A 5077		
THOMAS D RIFE	PUMP	IR	1.23	02/25/1953	A 5184		
S: 11 T: 2 R: 35W HITCHCOCK DONALD W & BURDETTE RANDALL	PUMP	IR	.71	12/04/1952	A 5096		
<b>REPUBLICAN RIVER</b>							
S: 8 T: 2 R: 33W HITCHCOCK BUREAU OF RECLAMATION	SWANSON LAKE	ST	122800.00	AF07/11/1951	A 4884		
FRENCHMAN-CAMBRIDGE IRRIGATION DISTRICT	MEEKER-DRIFTWOOD CANAL	IR	29.71	04/03/1946	A 3869BR	P-358	K
FRENCHMAN-CAMBRIDGE IRRIGATION DISTRICT	MEEKER-DRIFTWOOD CANAL	IR	1.02	04/03/1946	A 3887CR	P-359	K
FRENCHMAN-CAMBRIDGE IRRIGATION DISTRICT	MEEKER-DRIFTWOOD CANAL	IR	114.62	04/16/1954	A 6213		K
<b>ENDERS, STRUNK, HARLAN COUNTY, SWANSON AND HUGH BUTLER LAKE RESERVOIRS</b>							
S: 8 T: 2 R: 33W HITCHCOCK BUREAU OF RECLAMATION	MEEKER-DRIFTWOOD CANAL	SI		04/16/1954	A 6225G	D-4, 7, 8, 9	
BUREAU OF RECLAMATION	MEEKER-DRIFTWOOD CANAL	SI		04/16/1954	A 6225G	A-3869BR	
BUREAU OF RECLAMATION	MEEKER-DRIFTWOOD CANAL	SI		04/16/1954	A 6225G	A-3887CR	
BUREAU OF RECLAMATION	MEEKER-DRIFTWOOD CANAL	SI		04/16/1954	A 6225G	A-6213	
<b>REPUBLICAN RIVER</b>							
S: 8 T: 2 R: 33W HITCHCOCK FRENCHMAN-CAMBRIDGE IRRIGATION DISTRICT	MEEKER-DRIFTWOOD CANAL	IR	2.81	02/16/1959	A 9690		K
FRENCHMAN-CAMBRIDGE IRRIGATION DISTRICT	MEEKER-DRIFTWOOD CANAL	IR	7.14	03/17/1961	A 9911		K
FRENCHMAN-CAMBRIDGE IRRIGATION DISTRICT	MEEKER-DRIFTWOOD CANAL	IR	1.09	03/30/1965	A 10590		
FRENCHMAN-CAMBRIDGE IRRIGATION DISTRICT	MEEKER-DRIFTWOOD CANAL	IR	.86	05/21/1970	A 11946		
FRENCHMAN-CAMBRIDGE IRRIGATION DISTRICT	MEEKER-DRIFTWOOD CANAL	IR	18.34	10/15/1974	A 13227		
<b>ENDERS, STRUNK, HARLAN COUNTY, SWANSON AND HUGH BUTLER LAKE RESERVOIRS</b>							
S: 8 T: 2 R: 33W HITCHCOCK BUREAU OF RECLAMATION	MEEKER-DRIFTWOOD CANAL	SI		04/06/1976	A 14157	A-9690	
BUREAU OF RECLAMATION	MEEKER-DRIFTWOOD CANAL	SI		04/06/1976	A 14157	A-9911	
BUREAU OF RECLAMATION	MEEKER-DRIFTWOOD CANAL	SI		04/06/1976	A 14157	A-10590	
BUREAU OF RECLAMATION	MEEKER-DRIFTWOOD CANAL	SI		04/06/1976	A 14157	A-11946	
BUREAU OF RECLAMATION	MEEKER-DRIFTWOOD CANAL	SI		04/06/1976	A 14157	A-13227	
BUREAU OF RECLAMATION	MEEKER-DRIFTWOOD CANAL	SI		04/06/1976	A 14157	A-14180	
BUREAU OF RECLAMATION	MEEKER-DRIFTWOOD CANAL	SO		04/06/1976	A 14157		
<b>REPUBLICAN RIVER</b>							
S: 8 T: 2 R: 33W HITCHCOCK FRENCHMAN-CAMBRIDGE IRRIGATION DISTRICT	MEEKER-DRIFTWOOD CANAL	IR	.19	04/15/1976	A 14180		
FRENCHMAN-CAMBRIDGE IRRIGATION DISTRICT	MEEKER-DRIFTWOOD CANAL	IR	1.53	10/20/1977	A 15130		
<b>ENDERS, STRUNK, HARLAN COUNTY, SWANSON AND HUGH BUTLER LAKE RESERVOIRS</b>							
S: 8 T: 2 R: 33W HITCHCOCK BUREAU OF RECLAMATION	MEEKER-DRIFTWOOD CANAL	SI		11/07/1977	A 15138	A-15130	



WATER RIGHTS DATA  
CLAIMS AND APPLICATION IN DOWNSTREAM ORDER  
DIVISION NO. 1B

SOURCE LOCATION APPROPRIATOR	CARRIER	USE	PROVI. GRANT CFS	DATE OF PRIORITY	DOCKET/ APPLI. NUMBER	ANNOA. FT. NT.
<u>REPUBLICAN RIVER</u>						
S: 8 T: 2 R: 33W HITCHCOCK FRENCHMAN-CAMBRIDGE IRRIGATION DISTRICT	MEEKER-DRIFTWOOD CANAL	IR	1.61	03/25/1981	A 15805	
<u>ENDERS, STRUNK, HARLAN COUNTY, SWANSON AND HUGH BUTLER LAKE RESERVOIRS</u>						
S: 8 T: 2 R: 33W HITCHCOCK BUREAU OF RECLAMATION	MEEKER-DRIFTWOOD CANAL	SI		03/27/1981	A 15811	A-15805
<u>ELM CREEK</u>						
S: 32 T: 3 R: 33W HITCHCOCK CLARENCE L TAUL	PUMP	IR	.29	03/28/1953	A 5225	
<u>REPUBLICAN RIVER, TRIB. TO</u>						
S: 3 T: 2 R: 31W HITCHCOCK DEPARTMENT OF ROADS	ROADS RESERVOIR	ST	22.70	AF03/18/1981	A 15765	
<u>FRENCHMAN RIVER</u>						
S: 11 T: 6 R: 41W CHASE E E ARTERBURN	ARTERBURN RESERVOIR	ST	3600.00	AF11/28/1911	A 1142	
S: 12 T: 6 R: 41W CHASE ROLLO MARANVILLE	MARANVILLE CANAL	IR	6.00	12/08/1894	D 70	D-71
S: 11 T: 6 R: 41W CHASE ROLLO MARANVILLE	MARANVILLE CANAL	IR	.96	03/26/1951	A 4828	
S: 25 T: 6 R: 39W CHASE CITY OF IMPERIAL	LAKE IMPERIAL	IS	960.00	AF05/14/1917	A 1487	
<u>HOFFMEISTER RESERVOIR</u>						
S: 30 T: 6 R: 38W CHASE LEO J DREILING	PUMP	SO		03/13/1936	A 2575	
<u>FRENCHMAN RIVER</u>						
S: 31 T: 6 R: 38W CHASE LEO J DREILING	HOFFMEISTER RESERVOIR	ST	100.00	AF03/13/1936	A 2570	
S: 4 T: 5 R: 37W CHASE BUREAU OF RECLAMATION	ENDERS RESERVOIR	ST	44079.00	AF05/01/1946	A 3899	
S: 22 T: 6 R: 40W CHASE LEO BEARD ET AL	CHAMPION CANAL	IR	24.00	12/23/1890	D 47	
LEO BEARD ET AL	KILPATRICK RESERVOIR NO.1	ST	1000.00	AF06/22/1911	A 1108	
<u>KILPATRICK RESERVOIR</u>						
S: 29 T: 6 R: 39W CHASE LEO BEARD ET AL	KILPATRICK CANAL	SI		01/25/1912	A 1160	D-47
IRVIN & LEO BEARD	KILPATRICK CANAL	SI		06/22/1911	A 9835	D-47
<u>FRENCHMAN RIVER</u>						
S: 21 T: 6 R: 39W CHASE GAME & PARKS COMMISSION	CHAMPION MILL	PR	28.30	12/31/1887	D 179	
<u>SAND CREEK, TRIB. TO</u>						
S: 1 T: 7 R: 41W CHASE HUGHES LAND COMPANY	PUMP	IR	.86	02/14/1977	A 14705	
<u>AND CREEK</u>						
S: 22 T: 6 R: 39W CHASE						

DEPARTMENT OF WATER RESOURCES

WATER RIGHTS DATA  
CLAIMS AND APPLICATION IN DOWNSTREAM ORDER  
DIVISION NO. 1B

SOURCE LOCATION APPROPRIATOR	CARRIER	USE	PROVI. GRANT CFS	DATE OF PRIORITY	DOCKET/ APPLI. NUMBER	ANNOA.	FT. NT.
<u>FRENCHMAN RIVER</u>							
S: 25 T: 6 R: 39W CHASE CITY OF IMPERIAL	IMPERIAL PLANT	PR	55.00	02/07/1917	A 1474		
S: 3 T: 5 R: 37W CHASE ELWYN KRAUSNICK	PUMP	IR	.05	03/02/1937	A 2705		K
S: 4 T: 5 R: 36W CHASE KEITH F & ELNA J KRAUSNICK	PUMP	IR	.17	12/01/1949	A 4539		K
S: 12 T: 5 R: 36W CHASE LLOYD W OUGH JR	PUMP	IR	.76	09/28/1955	A 8210		K
S: 7 T: 5 R: 35W HAYES ROBERT D & PATRICIA KITT	OLIVER BROS. CANAL	IR	2.67	04/28/1913	A 1285		
S: 16 T: 5 R: 35W HAYES WILLIAM J & WAYNE ROSCHEWSKI	PUMP	IR	1.19	04/25/1935	A 2542		
S: 16 T: 5 R: 35W HAYES WILLIAM J & WAYNE ROSCHEWSKI	PUMP	IR	1.97	12/17/1953	A 5802		
S: 22 T: 5 R: 35W HAYES DONALD D HAM	PUMP	IR	.37	08/10/1937	A 2772		K
S: 23 T: 5 R: 35W HAYES BARNESVALE ANGUS RANCH	PUMP	IR	1.07	03/11/1954	A 6054		
S: 29 T: 5 R: 34W HAYES G WILBUR HARRIS	PUMP	IR	1.64	08/25/1952	A 5016		
S: 28 T: 5 R: 34W HAYES WARRIE WALBRIDGE	PUMP	IR	1.13	12/06/1952	A 5100		
S: 28 T: 5 R: 34W HAYES ALLEN BOH-MAN INC	PUMP	IR	.11	04/05/1955	A 7295		K
S: 34 T: 5 R: 34W HAYES FLOYD W RICE	PUMP	IR	2.05	07/12/1954	A 6418		
<u>FRENCHMAN RIVER, TRIB. TO</u>							
S: 34 T: 5 R: 34W HAYES F C KROTTER ESTATE	KROTTER-RICE RESERVOIR	ST	33.00	AF02/04/1944	A 3678		
<u>FRENCHMAN RIVER</u>							
S: 35 T: 5 R: 34W HAYES DONALD W FOLLETT	PUMP	IR	1.20	04/30/1903	A 705		K
S: 35 T: 5 R: 34W HAYES DONALD W FOLLETT	PUMP	IR	.46	11/20/1937	A 2805		
S: 36 T: 5 R: 34W HAYES STANTON S DAVID	PUMP	IR	.43	12/15/1910	A 1047	R P-344	K
<u>STINKING WATER CREEK</u>							
S: 34 T: 8 R: 36W CHASE R L GLOY	PUMP	IR	1.10	03/24/1954	A 6086		
S: 24 T: 7 R: 36W CHASE EVA N MADDUX	PUMP	IR	.59	08/10/1954	A 6577		
S: 26 T: 7 R: 36W CHASE FAY FANNING	PUMP	IR	.56	05/21/1962	A 10061		K
<u>SPRING CREEK</u>							
S: 28 T: 7 R: 37W CHASE MADDUX CATTLE COMPANY	MCCLAIN CANAL	IR	1.40	09/24/1894	D 65	R P-169	K

WATER RIGHTS DATA  
CLAIMS AND APPLICATION IN DOWNSTREAM ORDER  
DIVISION NO. 1B

SOURCE LOCATION APPROPRIATOR	CARRIER	USE	PROVI. GRANT CFS	DATE OF PRIORITY	DOCKET/ APPLI. NUMBER	ANNOA.	FT. NT.
<u>SPRING CREEK</u>							
S: 27 T: 7 R: 37W CHASE MADDUX CATTLE COMPANY	PUMP	IR	1.03	09/24/1894	D 65	R P-320	
S: 35 T: 7 R: 37W CHASE MADDUX CATTLE COMPANY	PUMP	IR	1.17	08/20/1954	A 6629		
<u>STINKING WATER CREEK</u>							
S: 6 T: 5 R: 34W HAYES GRACE I HETHERINGTON	PUMP	IR	.60	12/09/1954	A 6880		K
S: 8 T: 5 R: 34W HAYES CLIFTON W & BEVERLY WILLIAMS	PUMP	IR	.16	10/03/1953	A 5622		K
S: 15 T: 5 R: 34W HAYES GALE MALONE	PUMP	IR	.95	10/05/1939	A 2981		
	PUMP	IR	.36	04/15/1940	A 3136		
<u>FRENCHMAN RIVER</u>							
S: 31 T: 5 R: 33W HAYES FRENCHMAN VALLEY IRRIGATION DISTRICT	CULBERTSON CANAL	IR	134.50	05/16/1890	D 24	D-30	K
H & R W IRRIGATION DISTRICT	CULBERTSON CANAL	IR	16.64	04/03/1946	A 3869AR	P-356	K
H & R W IRRIGATION DISTRICT	CULBERTSON CANAL	IR	137.03	04/16/1954	A 6214		K
<u>ENDERS, STRUNK, HARLAN COUNTY AND SWANSON RESERVOIRS</u>							
S: 31 T: 5 R: 33W HAYES BUREAU OF RECLAMATION	CULBERTSON CANAL	SI		04/16/1954	A 6225H	A-3869AR	
	CULBERTSON CANAL	SI		04/16/1954	A 6225H	A-6214	
<u>FRENCHMAN RIVER</u>							
S: 31 T: 5 R: 33W HAYES H & R W IRRIGATION DISTRICT	CULBERTSON CANAL	IR	2.24	03/04/1959	A 9697		
<u>ENDERS, STRUNK, HARLAN COUNTY, SWANSON AND HUGH BUTLER LAKE RESERVOIRS</u>							
S: 31 T: 5 R: 33W HAYES BUREAU OF RECLAMATION	CULBERTSON CANAL	SI		12/16/1959	A 9782	D 24-30	
BUREAU OF RECLAMATION	CULBERTSON CANAL	SI		12/16/1959	A 9782	A-6214	
BUREAU OF RECLAMATION	CULBERTSON CANAL	SI		12/16/1959	A 9782	A-9697	
BUREAU OF RECLAMATION	CULBERTSON CANAL	SI		12/16/1959	A 9782	A-9802	
BUREAU OF RECLAMATION	CULBERTSON CANAL	SO		12/16/1959	A 9782		
<u>FRENCHMAN RIVER</u>							
S: 31 T: 5 R: 33W HAYES FRENCHMAN VALLEY IRRIGATION DISTRICT	CULBERTSON CANAL	IR	1.89	03/17/1960	A 9802		
H & R W IRRIGATION DISTRICT	CULBERTSON CANAL	IR	9.89	04/08/1974	A 13016		
H & R W IRRIGATION DISTRICT	CULBERTSON CANAL	IR	.86	06/04/1976	A 14249		
H & R W IRRIGATION DISTRICT	CULBERTSON CANAL	IR	.43	07/10/1980	A 15678		
<u>ENDERS, STRUNK, HARLAN COUNTY, SWANSON AND HUGH BUTLER LAKE RESERVOIRS</u>							
S: 31 T: 5 R: 33W HAYES BUREAU OF RECLAMATION	CULBERTSON CANAL	SI		04/14/1981	A 15839	A-13016	
BUREAU OF RECLAMATION	CULBERTSON CANAL	SI		04/14/1981	A 15839	A-14249	
BUREAU OF RECLAMATION	CULBERTSON CANAL	SI		04/14/1981	A 15839	A-15678	

WATER RIGHTS DATA  
CLAIMS AND APPLICATION IN DOWNSTREAM ORDER  
DIVISION NO. 1B

SOURCE LOCATION APPROPRIATOR	CARRIER	USE	PROVI. GRANT CFS	DATE OF PRIORITY	DOCKET/ APPLI. NUMBER	ANNOA.	FT. NT.
<u>FRENCHMAN RIVER</u>							
S: 5 T: 4 R: 33W HITCHCOCK CLYDE L GRUVER	PUMP	IR	1.03	02/27/1939	A 2910		
S: 8 T: 4 R: 33W HITCHCOCK RAYMOND L WERKMEISTER	PUMP	IR	1.35	03/11/1940	A 3112		
RAYMOND L WERKMEISTER	PUMP	IR	.65	03/16/1955	A 7196		
<u>FRENCHMAN RIVER, TRIB. TO</u>							
S: 26 T: 4 R: 33W HITCHCOCK KROTTER BROTHERS	KROTTER-SCHLAGER RES.	ST	42.00	AF03/12/1945	A 3814		
<u>FRENCHMAN RIVER</u>							
S: 33 T: 4 R: 32W HITCHCOCK RIVERSIDE IRRIGATION COMPANY, INC	RIVERSIDE CANAL	IR	5.13	07/28/1894	D 18		K
RIVERSIDE IRRIGATION COMPANY, INC	RIVERSIDE CANAL	IR	2.90	07/03/1922	A 1674		
S: 12 T: 3 R: 32W HITCHCOCK CORNHUSKER CHRISTIAN CHILDRENS HOME, INC	PUMP	IR	1.14	02/28/1952	A 4942		
S: 18 T: 3 R: 31W HITCHCOCK RALPH E SOLOMON	PUMP	IR	.94	04/27/1951	A 4852		K
S: 17 T: 3 R: 31W HITCHCOCK THEODOR A & GERLD W RIPPEN	PUMP	IR	2.51	12/19/1893	D 10 R P-324		
<u>REPUBLICAN RIVER</u>							
S: 15 T: 3 R: 31W HITCHCOCK BUREAU OF RECLAMATION	MEEKER-DRIFTWOOD CANAL	IR	41.86	12/22/1890	D 4 D 7-9		
<u>SMITH CREEK</u>							
S: 8 T: 5 R: 32W HAYES MIDDLE REPUBLICAN NRD	BLACKWOOD CREEK RES. 61A	ST	79.80	AF08/19/1982	A 16142		
<u>BLACKWOOD CREEK</u>							
S: 6 T: 4 R: 31W HITCHCOCK CARSON RUSSELL	RUSSELL CANAL	IR	2.57	07/31/1941	A 3477		
CARSON RUSSELL	PUMP	IR	1.38	03/24/1969	A 11675		
<u>REPUBLICAN RIVER, TRIB. TO</u>							
S: 32 T: 3 R: 30W RED WILLOW WADE STEVENS	PUMP	IR	8.71	03/15/1977	A 14811		
S: 30 T: 4 R: 30W RED WILLOW RED WILLOW COUNTY	RED WILLOW COUNTY- SCHLAGEL RESERVOIR	ST	14.10	AF12/05/1980	A 15733		
S: 6 T: 3 R: 30W RED WILLOW MIDDLE REPUBLICAN NRD	BLACKWOOD CREEK RES. P-2	ST		12/20/1982	A 16164		
S: 16 T: 3 R: 30W RED WILLOW MIDDLE REPUBLICAN NRD	BLACKWOOD CREEK RES. P-5	ST	41.80	AF08/27/1980	A 15710		
<u>DRIFTWOOD CREEK</u>							
S: 25 T: 2 R: 31W HITCHCOCK C EDWARD HOYT ESTATE	PUMP	IR	.29	05/12/1966	A 10846		
S: 15 T: 2 R: 30W RED WILLOW RONALD W FRITZ	PUMP	IR	.67	02/26/1976	A 14059		

WATER RIGHTS DATA  
CLAIMS AND APPLICATION IN DOWNSTREAM ORDER  
DIVISION NO. 1B

SOURCE LOCATION APPROPRIATOR	CARRIER	USE	PROVI. GRANT CFS	DATE OF PRIORITY	DOCKET/ APPLI- NUMBER	ANNOA.	FT. NT.
<u>DRIFTWOOD CREEK TRIBUT. TO</u> S: 10 T: 2 R: 30W RED WILLOW WACKER-ELLIOTT-WACKER COMPANY	WACKER RESERVOIR	ST	11.00	AF11/28/1969	A 11826		
<u>DRIFTWOOD CREEK</u> S: 12 T: 2 R: 30W RED WILLOW ELIZABETH SCHMITZ ESTATE	PUMP	IR	.38	05/03/1913	A 1287		K
<u>DRY CREEK</u> S: 2 T: 1 R: 30W RED WILLOW MIDDLE REPUBLICAN NRD	DRY CREEK RESERVOIR 1-F	ST	67.83	AF12/17/1965	A 10735		
<u>DRY CREEK TRIBUT. TO</u> S: 1 T: 1 R: 30W RED WILLOW MIDDLE REPUBLICAN NRD	DRY CREEK RESERVOIR 1-E	ST	83.72	AF12/17/1965	A 10734		
S: 7 T: 1 R: 29W RED WILLOW MIDDLE REPUBLICAN NRD	DRY CREEK RESERVOIR 1-D	ST	53.00	AF08/20/1965	A 10676		
S: 31 T: 2 R: 29W RED WILLOW MIDDLE REPUBLICAN NRD	DRY CREEK RESERVOIR 3-A	ST	89.10	AF12/17/1965	A 10733		
S: 24 T: 2 R: 30W RED WILLOW MIDDLE REPUBLICAN NRD	DRY CREEK RESERVOIR 4-A	ST	97.34	AF08/20/1965	A 10675		
S: 18 T: 2 R: 29W RED WILLOW MIDDLE REPUBLICAN NRD	DRY CREEK RESERVOIR 2-A	ST	67.50	AF12/17/1965	A 10736		
<u>REPUBLICAN RIVER</u> S: 33 T: 3 R: 29W RED WILLOW E C RANDEL & SON	PUMP	IR	2.34	02/25/1953	A 5183		
<u>REPUBLICAN RIVER TRIBUT. TO</u> S: 19 T: 3 R: 29W RED WILLOW MIDDLE REPUBLICAN NRD	KELLY RESERVOIR	ST	6.60	AF10/06/1976	A 14496		
<u>RED WILLOW CREEK</u> S: 21 T: 8 R: 32W HAYES KEITH & LANA LAPP	PUMP	IR	.57	07/27/1934	A 2447		
S: 27 T: 8 R: 32W HAYES LEIGH FITZGERALD	PUMP	IR	2.66	05/07/1954	A 6283		
S: 11 T: 7 R: 32W HAYES WILLIAM A & KATHRYNE M CLIFFORD GAME & PARKS COMMISSION	PUMP HAYES CENTER LAKE	IR ST	.36 406.00	02/07/1955 AF03/04/1977	A 7096 A 14771		
S: 5 T: 6 R: 31W HAYES LAWRENCE & LAURA E WALKER	PUMP	IR	1.53	02/26/1957	A 9256		
S: 9 T: 6 R: 31W HAYES CHARLES H WALKER	PUMP	IR	.81	12/06/1939	A 3037		
S: 22 T: 6 R: 31W HAYES LAMONIE & BETTY MCKILLIP FAY MCKILLIP	PUMP PUMP	IR IR	.54 .32	08/16/1954 08/11/1954	A 6626 A 6581		
S: 27 T: 6 R: 31W HAYES FRANCIS R BROZ VERNON KOLBET	PUMP PUMP	IR IR	.81 .23	10/13/1953 03/28/1940	A 5638 A 3124		

WATER RIGHTS DATA  
CLAIMS AND APPLICATION IN DOWNSTREAM ORDER  
DIVISION NO. 1B

SOURCE LOCATION APPROPRIATOR	CARRIER	USE	PROVI. GRANT CFS	DATE OF PRIORITY	DOCKET/ APPLI. NUMBER	ANNOA.	FT. NT.
<u>RED WILLOW CREEK</u>							
S: 27 T: 6 R: 31W HAYES VERNON KOLBET	PUMP	IR	.28	03/16/1954	A 6065		
S: 26 T: 6 R: 31W HAYES CHARLES N KOLBET	PUMP	IR	.53	04/17/1953	A 5269		
S: 35 T: 6 R: 31W HAYES VICTOR BEEBE	PUMP	IR	.59	08/16/1943	A 3631		
S: 2 T: 5 R: 31W HAYES ANDREW F ANDERSON	PUMP	IR	.26	04/30/1943	A 3609		
ANDREW F ANDERSON	PUMP	IR	.62	06/02/1956	A 8597		
ANDREW F ANDERSON	PUMP	IR	.42	09/20/1941	A 3508		
S: 12 T: 5 R: 31W HAYES VERNON BRENNING	PUMP	IR	.59	09/17/1956	A 8829		
S: 13 T: 5 R: 31W HAYES VERNON BRENNING	PUMP	IR	1.19	09/18/1963	A 10244		
<u>SPRING CREEK, TRIB. TO</u>							
S: 32 T: 7 R: 30W FRONTIER DONALD L TEEL	TEEL RESERVOIR	ST	190.00	AF08/01/1956	A 8712		
<u>RED WILLOW CREEK</u>							
S: 36 T: 5 R: 30W FRONTIER BUREAU OF RECLAMATION	HUGH BUTLER LAKE	ST	26400.00	AF07/11/1951	A 4885		
BUREAU OF RECLAMATION	HUGH BUTLER LAKE	SS	12000.00	AF08/29/1960	A 9858	A-4885	A
S: 31 T: 5 R: 29W FRONTIER WILLIAM A HAHLE JR	PUMP	IR	.76	01/22/1940	A 3082		
WILLIAM A HAHLE JR	PUMP	IR	.21	05/15/1978	A 15258		
S: 6 T: 4 R: 29W RED WILLOW C D DOYLE	PUMP	IR	1.12	07/10/1953	A 5379		
S: 15 T: 4 R: 29W RED WILLOW GAYLE RUGGLES	PUMP	IR	1.12	08/03/1953	A 5440		
<u>RED WILLOW CREEK, TRIB. TO</u>							
S: 22 T: 4 R: 29W RED WILLOW DEVERE LARINGTON	LARINGTON RESERVOIR	ST	45.20	AF03/24/1964	A 10331		
<u>RED WILLOW CREEK</u>							
S: 25 T: 4 R: 29W RED WILLOW FRENCHMAN-CAMBRIDGE IRRIGATION DISTRICT	RED WILLOW CANAL	IR	30.04	04/03/1946	A 3869CR	P-369	K
FRENCHMAN-CAMBRIDGE IRRIGATION DISTRICT	RED WILLOW CANAL	IR	7.02	04/16/1954	A 6216		K
<u>ENDERS, STRUNK, HARLAN COUNTY, SWANSON AND HUGH BUTLER LAKE RESERVOIRS</u>							
S: 25 T: 4 R: 29W RED WILLOW BUREAU OF RECLAMATION	RED WILLOW CANAL	SI		04/16/1954	A 6225J	A-3869CR	
BUREAU OF RECLAMATION	RED WILLOW CANAL	SI		04/16/1954	A 6225J	A-6216	
<u>RED WILLOW CREEK</u>							
S: 25 T: 4 R: 29W RED WILLOW FRENCHMAN-CAMBRIDGE IRRIGATION DISTRICT	RED WILLOW CANAL	IR	6.90	05/27/1963	A 10195		K

WATER RIGHTS DATA  
CLAIMS AND APPLICATION IN DOWNSTREAM ORDER  
DIVISION NO. 1B

SOURCE LOCATION APPROPRIATOR	CARRIER	USE	PROVI. GRANT CFS	DATE OF PRIORITY	DOCKET/ APPLI. NUMBER	ANNOTA.	FT. NT.
<u>ENDERS, STRUNK, HARLAN COUNTY, SWANSON AND HUGH BUTLER LAKE RESERVOIRS</u>							
S: 25 T: 4 R: 29W RED WILLOW							
BUREAU OF RECLAMATION	RED WILLOW CANAL	SI		08/08/1968	A 11532	A-6216	
BUREAU OF RECLAMATION	RED WILLOW CANAL	SI		08/08/1968	A 11532	A-10195	
<u>RED WILLOW CREEK</u>							
S: 25 T: 4 R: 29W RED WILLOW							
FRENCHMAN-CAMBRIDGE IRRIGATION DISTRICT	RED WILLOW CANAL	IR	9.67	08/31/1970	A 12068		K
FRENCHMAN-CAMBRIDGE IRRIGATION DISTRICT	RED WILLOW CANAL	IR	1.17	04/01/1971	A 12201		
FRENCHMAN-CAMBRIDGE IRRIGATION DISTRICT	RED WILLOW CANAL	IR	3.46	10/15/1974	A 13230		
<u>ENDERS, STRUNK, HARLAN COUNTY, SWANSON AND HUGH BUTLER LAKE RESERVOIRS</u>							
S: 25 T: 4 R: 29W RED WILLOW							
BUREAU OF RECLAMATION	RED WILLOW CANAL	SI		04/06/1976	A 14156	A-10195	
BUREAU OF RECLAMATION	RED WILLOW CANAL	SI		04/06/1976	A 14156	A-12068	
BUREAU OF RECLAMATION	RED WILLOW CANAL	SI		04/06/1976	A 14156	A-12201	
BUREAU OF RECLAMATION	RED WILLOW CANAL	SI		04/06/1976	A 14156	A-13230	
BUREAU OF RECLAMATION	RED WILLOW CANAL	SI		04/06/1976	A 14156	A-14178	
<u>RED WILLOW CREEK</u>							
S: 25 T: 4 R: 29W RED WILLOW							
FRENCHMAN-CAMBRIDGE IRRIGATION DISTRICT	RED WILLOW CANAL	IR	3.93	04/15/1976	A 14178		
FRENCHMAN-CAMBRIDGE IRRIGATION DISTRICT	RED WILLOW CANAL	IR	.74	03/25/1981	A 15806		
<u>ENDERS, STRUNK, HARLAN COUNTY, SWANSON AND HUGH BUTLER LAKE RESERVOIRS</u>							
S: 25 T: 4 R: 29W RED WILLOW							
BUREAU OF RECLAMATION	RED WILLOW CANAL	SI		03/27/1981	A 15813	A-15806	
<u>RED WILLOW CREEK</u>							
S: 8 T: 3 R: 28W RED WILLOW							
HUGH L (MRS) MEYERS	PUMP	IR	.48	07/12/1943	A 3623		
HUGH L (MRS) MEYERS	PUMP	IR	.93	12/05/1910	A 1042R	P-247	K
<u>REPUBLICAN RIVER</u>							
S: 17 T: 3 R: 27W RED WILLOW							
FRENCHMAN-CAMBRIDGE IRRIGATION DISTRICT	BARTLEY CANAL	IR	64.07	04/03/1946	A 3869DR	P-346	K
FRENCHMAN-CAMBRIDGE IRRIGATION DISTRICT	BARTLEY CANAL	IR	2.60	04/16/1954	A 6217		K
<u>ENDERS, STRUNK, HARLAN COUNTY, SWANSON AND HUGH BUTLER LAKE RESERVOIRS</u>							
S: 17 T: 3 R: 27W RED WILLOW							
BUREAU OF RECLAMATION	BARTLEY CANAL	SI		04/16/1954	A 6225K	A-3869DR	
BUREAU OF RECLAMATION	BARTLEY CANAL	SI		04/16/1954	A 6225K	A-6217	
<u>REPUBLICAN RIVER</u>							
S: 17 T: 3 R: 27W RED WILLOW							
FRENCHMAN-CAMBRIDGE IRRIGATION DISTRICT	BARTLEY CANAL	IR	1.64	05/27/1963	A 10196		K
FRENCHMAN-CAMBRIDGE IRRIGATION DISTRICT	BARTLEY CANAL	IR	.20	02/09/1967	A 11042		
<u>ENDERS, STRUNK, HARLAN COUNTY, SWANSON AND HUGH BUTLER LAKE RESERVOIRS</u>							
S: 17 T: 3 R: 27W RED WILLOW							
BUREAU OF RECLAMATION	BARTLEY CANAL	SI		08/08/1968	A 11533	A-3869DR	
BUREAU OF RECLAMATION	BARTLEY CANAL	SI		08/08/1968	A 11533	A-10196	
BUREAU OF RECLAMATION	BARTLEY CANAL	SI		08/08/1968	A 11533	A-11042	

DEPARTMENT OF WATER RESOURCES

125

WATER RIGHTS DATA  
CLAIMS AND APPLICATION IN DOWNSTREAM ORDER  
DIVISION NO. 1B

SOURCE LOCATION APPROPRIATOR	CARRIER	USE	PROVI. GRANT CFS	DATE OF PRIORITY	DOCKET/ APPLI NUMBER	ANNOA.	FT. NT.
<u>REPUBLICAN RIVER</u>							
S: 17 T: 3 R: 27W RED WILLOW							
FRENCHMAN-CAMBRIDGE IRRIGATION DISTRICT	BARTLEY CANAL	IR	1.76	04/16/1970	A 11920		
FRENCHMAN-CAMBRIDGE IRRIGATION DISTRICT	BARTLEY CANAL	IR	.09	10/15/1974	A 13229		
<u>ENDERS, STRUNK, HARLAN COUNTY, SWANSON AND HUGH BUTLER LAKE RESERVOIRS</u>							
S: 17 T: 3 R: 27W RED WILLOW							
BUREAU OF RECLAMATION	BARTLEY CANAL	SI		04/06/1976	A 14158	A-11920	
BUREAU OF RECLAMATION	BARTLEY CANAL	SI		04/06/1976	A 14158	A-13229	
BUREAU OF RECLAMATION	BARTLEY CANAL	SI		04/06/1976	A 14158	A-14179	
<u>REPUBLICAN RIVER</u>							
S: 17 T: 3 R: 27W RED WILLOW							
FRENCHMAN-CAMBRIDGE IRRIGATION DISTRICT	BARTLEY CANAL	IR	.19	04/15/1976	A 14179		
FRENCHMAN-CAMBRIDGE IRRIGATION DISTRICT	BARTLEY CANAL	IR	.13	03/25/1981	A 15803		
<u>ENDERS, STRUNK, HARLAN COUNTY, SWANSON AND HUGH BUTLER LAKE RESERVOIRS</u>							
S: 17 T: 3 R: 27W RED WILLOW							
BUREAU OF RECLAMATION	BARTLEY CANAL	SI		03/27/1981	A 15812	A-15803	
<u>DRY CREEK TRIB. TO</u>							
S: 7 T: 5 R: 27W FRONTIER							
CHARLES & RITA M SUGHROUE	SUGHROUE RESERVOIR	ST	55.60	AF05/04/1976	A 14208		
<u>SUGHROUE RESERVOIR</u>							
S: 7 T: 5 R: 27W FRONTIER							
CHARLES & RITA M SUGHROUE	PUMP	SO		05/04/1976	A 14209		
<u>DRY CREEK, TRIB. TO</u>							
S: 22 T: 4 R: 27W RED WILLOW							
MIDDLE REPUBLICAN NRD	DRY CREEK RESERVOIR 5-A	ST	90.03	AF12/14/1967	A 11287		
<u>DRY CREEK RESERVOIR 5-A</u>							
S: 22 T: 4 R: 27W RED WILLOW							
MIDDLE REPUBLICAN NRD	PUMP	SO		12/14/1967	A 11288		
MIDDLE REPUBLICAN NRD	PUMP	SO		11/03/1970	A 12107		
<u>MEDICINE CREEK</u>							
S: 21 T: 10 R: 31W LINCOLN							
W A SOWLE JR	PUMP	IR	2.08	02/23/1955	A 7108		
S: 27 T: 10 R: 31W LINCOLN							
THEODORE R GAEDKE	PUMP	IR	.39	07/27/1953	A 5422		
S: 16 T: 9 R: 30W LINCOLN							
BOARD OF EDUCATIONAL LANDS & FUNDS	WELLFLEET RESERVOIR	ST	80.00	AF06/15/1931	A 2210		
S: 23 T: 9 R: 30W LINCOLN							
MARVIN F & PATRICIA J HUEFTLE	PUMP	IR	.61	11/28/1952	A 5087		
S: 32 T: 9 R: 29W LINCOLN							
WILLIAM LETH	PUMP	IR	.68	05/04/1955	A 7441		
<u>MEDICINE CREEK, TRIB. TO</u>							
S: 5 T: 8 R: 29W FRONTIER							
WESLEY SNIDER	SNIDER RESERVOIR	ST	3.18	AF04/24/1978	A 15241		
S: 8 T: 8 R: 29W FRONTIER							
MIDDLE REPUBLICAN NRD	UPPER MEDICINE CREEK RESERVOIR 80A	ST	21.00	AF03/12/1981	A 15785		



WATER RIGHTS DATA  
CLAIMS AND APPLICATION IN DOWNSTREAM ORDER  
DIVISION NO. 1B

SOURCE LOCATION APPROPRIATOR	CARRIER	USE	PROVI. GRANT CFS	DATE OF PRIORITY	DOCKET/ APPLI. NUMBER	ANNOA.	FT. NT.
<u>MEDICINE CREEK</u>							
S: 8 T: 8 R: 29W FRONTIER PEARL SCHMELZER	PUMP	IR	.62	10/31/1940	A 3315		
S: 26 T: 8 R: 29W FRONTIER GARY W NUTT	PUMP	IR	1.17	09/26/1974	A 13214		
MELVIN M TOWNE	PUMP	IR	.59	02/06/1940	A 3088		
MELVIN M TOWNE	PUMP	IR	.15	07/11/1940	A 3197		
S: 25 T: 8 R: 29W FRONTIER THELMA NIELSEN	PUMP	IR	1.18	09/01/1955	A 8047		
<u>BRUSHY CREEK</u>							
S: 19 T: 8 R: 29W FRONTIER ELVIE N & ESTHER A DAVIS	PUMP	IR	.58	04/17/1954	A 6226		
S: 29 T: 8 R: 29W FRONTIER ROY I BURTON	PUMP	IR	.60	04/04/1977	A 14882		
MIDDLE REPUBLICAN NRD	UPPER MEDICINE CREEK RESERVOIR 410	ST	17.10	AF11/18/1975	A 13870		
<u>BRUSHY CREEK, SOUTH</u>							
S: 30 T: 8 R: 29W FRONTIER MIDDLE REPUBLICAN NRD	UPPER MEDICINE CREEK RESERVOIR 390B	ST	148.00	AF06/18/1974	A 13049		
<u>BRUSHY CREEK</u>							
S: 33 T: 8 R: 29W FRONTIER HATTIE MOORE	PUMP	IR	.20	04/05/1927	A 1921		
S: 34 T: 8 R: 29W FRONTIER CORLETT & RUSSELL	PUMP	IR	.62	10/31/1940	A 3319		K
<u>FRAZIER CREEK</u>							
S: 34 T: 8 R: 29W FRONTIER MIDDLE REPUBLICAN NRD	UPPER MEDICINE CREEK RESERVOIR 370	ST	23.60	AF05/08/1972	A 12623		
<u>BRUSHY CREEK</u>							
S: 35 T: 8 R: 29W FRONTIER MELVIN M TOWNE	PUMP	IR	1.06	05/01/1956	A 8529		
S: 36 T: 8 R: 29W FRONTIER THELMA NIELSEN	PUMP	IR	.48	09/01/1955	A 8046		
<u>MEDICINE CREEK</u>							
S: 32 T: 8 R: 28W FRONTIER HAZEN F COLE	PUMP	IR	1.24	03/22/1957	A 9390		
S: 28 T: 8 R: 28W FRONTIER BAKER TRUST	PUMP	IR	1.28	04/22/1969	A 11690		
<u>FOX CREEK</u>							
S: 20 T: 9 R: 28W LINCOLN PETER MORTENSEN	PUMP	IR	.24	04/07/1956	A 8465		
<u>CUT CREEK</u>							
S: 29 T: 9 R: 28W LINCOLN GERALD SCHICK	PUMP	IR	.24	02/15/1960	A 9794		

WATER RIGHTS DATA  
CLAIMS AND APPLICATION IN DOWNSTREAM ORDER  
DIVISION NO. 1B

SOURCE LOCATION APPROPRIATOR	CARRIER	USE	PROVI. GRANT CFS	DATE OF PRIORITY	DOCKET/ APPLI. NUMBER	ANNOA.	FT. NT.
<u>FOX CREEK</u>							
S: 29 T: 9 R: 28W LINCOLN GERALD SCHICK	PUMP	IR	.35	01/18/1960	A 9788		
S: 5 T: 8 R: 28W FRONTIER GERALD SCHICK	PUMP	IR	.43	05/16/1940	A 3161		
S: 8 T: 8 R: 28W FRONTIER VIRGIL, LAWRENCE, & LELAND TOWNE	PUMP	IR	.35	05/16/1940	A 3162		
S: 16 T: 8 R: 28W FRONTIER VIRGIL & LAWRENCE TOWNE	PUMP	IR	.78	01/22/1957	A 9121		
S: 16 T: 8 R: 28W FRONTIER MACK R NUTT	PUMP	IR	.34	02/20/1962	A 10021		
S: 21 T: 8 R: 28W FRONTIER MACK R NUTT	PUMP	IR	1.47	03/29/1961	A 9920		
S: 27 T: 8 R: 28W FRONTIER UNIVERSITY OF NEBRASKA	PUMP	IR	.63	07/31/1953	A 5433		
S: 27 T: 8 R: 28W FRONTIER RIDGWAY & STOVALL	PUMP	IR	.52	01/17/1955	A 7000		
S: 27 T: 8 R: 28W FRONTIER RIDGWAY & STOVALL	PUMP	IR	.94	04/12/1954	A 6172		
<u>MEDICINE CREEK</u>							
S: 35 T: 8 R: 28W FRONTIER WALTER E LONG	PUMP	IR	.71	03/30/1954	A 6108		
<u>CURTIS CREEK</u>							
S: 35 T: 9 R: 28W LINCOLN ELSON GROUP	ELSON RESERVOIR 1-N	ST	13.70	AF02/09/1966	A 10768		
S: 2 T: 8 R: 28W FRONTIER L N ELSON	ELSON RESERVOIR 1-S	ST	14.70	AF04/19/1967	A 11105		
<u>DRY CREEK</u>							
S: 24 T: 8 R: 28W FRONTIER MIDDLE REPUBLICAN NRD	LOWER MEDICINE CREEK RESERVOIR 200	ST	157.80	AF05/24/1973	A 12672		
<u>MEDICINE CREEK TRIB. TO</u>							
S: 2 T: 7 R: 28W FRONTIER LOWELL RUGGLES	RUGGLES RESERVOIR	ST	45.40	AF09/01/1972	A 12735		
<u>MEDICINE CREEK</u>							
S: 7 T: 7 R: 27W FRONTIER JON W & MARION L NUTT	PUMP	IR	1.06	07/14/1971	A 12322		
JAY D BUKER	PUMP	IR	.91	12/04/1962	A 10127		
EUGENE F CAMPBELL	PUMP	IR	2.90	07/23/1963	A 10221		
JAY D BUKER	PUMP	IR	1.03	05/19/1945	A 3835		K
S: 21 T: 7 R: 27W FRONTIER JOHN HARBERT	PUMP	IR	1.43	11/06/1953	A 5707		
S: 28 T: 7 R: 27W FRONTIER VERNELL LINDSEY	PUMP	IR	.52	03/14/1956	A 8420		
S: 27 T: 7 R: 27W FRONTIER NELLIE WATKINS	WATKINS CANAL	IR	.95	02/15/1954	A 5960		
S: 34 T: 7 R: 27W FRONTIER DARREL E DETERDING ET AL	PUMP	IR	1.33	02/07/1977	A 14686		

WATER RIGHTS DATA  
CLAIMS AND APPLICATION IN DOWNSTREAM ORDER  
DIVISION NO. 1B

SOURCE LOCATION APPROPRIATOR	CARRIER	USE	PROVI. GRANT CFS	DATE OF PRIORITY	DOCKET/ APPLI. NUMBER	ANNOA.	FT. NT.
<u>MEDICINE CREEK</u>							
S: 34 T: 7 R: 27W FRONTIER BERTHA M HENGGELER	PUMP	IR	.68	11/07/1974	A 13264		
<u>CEDAR CREEK, TRIB. TO</u>							
S: 1 T: 6 R: 29W FRONTIER HOWARD GILLILAND	GILLILAND RESERVOIR NO. 1	ST	229.10	AF12/21/1966	A 11001		
<u>GILLILAND RESERVOIR NO. 1</u>							
S: 1 T: 6 R: 29W FRONTIER HOWARD GILLILAND	PUMP	SO		03/14/1967	A 11071		
<u>CEDAR CREEK</u>							
S: 10 T: 6 R: 27W FRONTIER MIDDLE REPUBLICAN NRD	LOWER MEDICINE CREEK RESERVOIR 160	ST	59.40	AF11/14/1977	A 15140		
<u>MEDICINE CREEK</u>							
S: 1 T: 6 R: 27W FRONTIER JAY D BUKER	PUMP	IR	.23	10/09/1940	A 3287		K
JAY D BUKER	PUMP	IR	.86	10/19/1965	A 10707		K
S: 18 T: 6 R: 26W FRONTIER FREDERICK E HESSE	PUMP	IR	1.20	04/09/1962	A 10040		
<u>MEDICINE CREEK, TRIB. TO</u>							
S: 17 T: 6 R: 26W FRONTIER MERVIN ZYSSET	ZYSSET RESERVOIR	ST	41.90	AF06/14/1972	A 12656		
<u>ZYSSET RESERVOIR</u>							
S: 17 T: 6 R: 26W FRONTIER MERVIN ZYSSET	PUMP	SO		11/06/1972	A 12760		
<u>MITCHELL CREEK, TRIB. TO</u>							
S: 32 T: 7 R: 26W FRONTIER STANLEY FARR	DEAN HINTON RES. NO. 1	ST	28.00	AF02/27/1967	A 11049		
<u>HINTON RESERVOIR NO. 1</u>							
S: 33 T: 7 R: 26W FRONTIER STANLEY FARR	PUMP	SO		02/27/1967	A 11050		
<u>MEDICINE CREEK</u>							
S: 25 T: 5 R: 26W FRONTIER BUREAU OF RECLAMATION RUTH MOUSEL	HARRY STRUNK LAKE PUMP	ST	40000.00	AF05/01/1946	A 3900		
S: 31 T: 5 R: 25W FRONTIER GEORGE A MOUSEL	PUMP	IR	.80	06/04/1943	A 3614		
S: 1 T: 4 R: 26W RED WILLOW JOHN C BROWN	PUMP	IR	1.56	04/05/1943	A 3604		
PAUL W & CHARLES H MOUSEL	PUMP	IR	.28	03/02/1950	A 4613		
S: 6 T: 4 R: 25W FURNAS PAUL W & CHARLES H MOUSEL	PUMP	IR	.18	04/20/1943	A 3608		
S: 7 T: 4 R: 25W FURNAS DONALD E & LLOYD C HARDING	PUMP	IR	.51	09/11/1953	A 5560		
	PUMP	IR	.38	08/21/1943	A 3632		

WATER RIGHTS DATA  
CLAIMS AND APPLICATION IN DOWNSTREAM ORDER  
DIVISION NO. 18

SOURCE LOCATION APPROPRIATOR	CARRIER	USE	PROVI. GRANT CFS	DATE OF PRIORITY	DOCKET/ APPLI. NUMBER	ANNOA.	FT. NT.
<b>MEDICINE CREEK</b>							
S: 7 T: 4 R: 25W FURNAS							
LEON J O'BRIEN	PUMP	IR	.20	01/29/1979	A 15403		
DONALD E & LLOYD C HARDING	PUMP	IR	1.89	10/27/1969	A 11817		
S: 18 T: 4 R: 25W FURNAS							
DONALD E & ANETA HARDING	PUMP	IR	.46	08/10/1954	A 6576		
S: 17 T: 4 R: 25W FURNAS							
HAROLD A MOUSEL	PUMP	IR	.39	02/16/1950	A 4600		
S: 18 T: 4 R: 25W FURNAS							
WALTER T BABCOCK	PUMP	IR	.18	03/22/1944	A 3701		
S: 20 T: 4 R: 25W FURNAS							
GUY B JONES	PUMP	IR	.18	03/20/1954	A 6082		
S: 29 T: 4 R: 25W FURNAS							
VALENTINE KESTER	PUMP	IR	.06	09/13/1956	A 8822		K
S: 28 T: 4 R: 25W FURNAS							
MICHAEL L & VINCENT J FLAMMANG	PUMP	IR	1.11	03/21/1975	A 13489		
<b>REPUBLICAN RIVER</b>							
S: 28 T: 4 R: 25W FURNAS							
ERWIN TENBENSEL	PUMP	IR	.55	12/03/1953	A 5767		
ERWIN TENBENSEL	PUMP	IR	.07	09/25/1954	A 6695		
S: 27 T: 4 R: 25W FURNAS							
THOMAS SAYER	PUMP	IR	.70	08/20/1954	A 6630		
FRENCHMAN-CAMBRIDGE IRRIGATION DISTRICT	CAMBRIDGE CANAL	IR	142.31	04/03/1946	A 3869E		K
FRENCHMAN-CAMBRIDGE IRRIGATION DISTRICT	CAMBRIDGE CANAL	IR	4.59	04/16/1954	A 6218		K
<b>ENDERS, STRUNK, HARLAN COUNTY, SWANSON AND HUGH BUTLER LAKE RESERVOIRS</b>							
S: 27 T: 4 R: 25W FURNAS							
BUREAU OF RECLAMATION	CAMBRIDGE CANAL	SI		04/16/1954	A 6225L	A-3869E	
BUREAU OF RECLAMATION	CAMBRIDGE CANAL	SI		04/16/1954	A 6225L	A-6218	
<b>REPUBLICAN RIVER</b>							
S: 27 T: 4 R: 25W FURNAS							
FRENCHMAN-CAMBRIDGE IRRIGATION DISTRICT	CAMBRIDGE CANAL	IR	3.11	04/30/1957	A 9479		K
FRENCHMAN-CAMBRIDGE IRRIGATION DISTRICT	CAMBRIDGE CANAL	IR	1.70	09/17/1959	A 9763		K
FRENCHMAN-CAMBRIDGE IRRIGATION DISTRICT	CAMBRIDGE CANAL	IR	6.51	03/30/1965	A 10591		
FRENCHMAN-CAMBRIDGE IRRIGATION DISTRICT	CAMBRIDGE CANAL	IR	3.86	02/09/1967	A 11041		
FRENCHMAN-CAMBRIDGE IRRIGATION DISTRICT	CAMBRIDGE CANAL	IR	11.74	08/31/1970	A 12067		
FRENCHMAN-CAMBRIDGE IRRIGATION DISTRICT	CAMBRIDGE CANAL	IR	4.08	04/01/1971	A 12200		
FRENCHMAN-CAMBRIDGE IRRIGATION DISTRICT	CAMBRIDGE CANAL	IR	1.54	10/15/1974	A 13228		
<b>ENDERS, STRUNK, HARLAN COUNTY, SWANSON AND HUGH BUTLER LAKE RESERVOIRS</b>							
S: 27 T: 4 R: 25W FURNAS							
BUREAU OF RECLAMATION	CAMBRIDGE CANAL	SI		04/06/1976	A 14159	A-3869E	
BUREAU OF RECLAMATION	CAMBRIDGE CANAL	SI		04/06/1976	A 14159	A-9479	
BUREAU OF RECLAMATION	CAMBRIDGE CANAL	SI		04/06/1976	A 14159	A-9763	
BUREAU OF RECLAMATION	CAMBRIDGE CANAL	SI		04/06/1976	A 14159	A-10591	
BUREAU OF RECLAMATION	CAMBRIDGE CANAL	SI		04/06/1976	A 14159	A-11041	

WATER RIGHTS DATA  
CLAIMS AND APPLICATION IN DOWNSTREAM ORDER  
DIVISION NO. 1B

SOURCE LOCATION APPROPRIATOR	CARRIER	USE	PROVI. GRANT CFS	DATE OF PRIORITY	DOCKET/ APPLI. NUMBER	ANNOA.	FT. NT.
<u>ENDERS, STRUNK, HARLAN COUNTY, SWANSON AND HUGH BUTLER LAKE RESERVOIRS</u>							
S: 27 T: 4 R: 25W FURNAS							
BUREAU OF RECLAMATION	CAMBRIDGE CANAL	SI		04/06/1976	A 14159	A-12067	
BUREAU OF RECLAMATION	CAMBRIDGE CANAL	SI		04/06/1976	A 14159	A-12200	
BUREAU OF RECLAMATION	CAMBRIDGE CANAL	SI		04/06/1976	A 14159	A-13228	
BUREAU OF RECLAMATION	CAMBRIDGE CANAL	SI		04/06/1976	A 14159	A-14181	
BUREAU OF RECLAMATION	CAMBRIDGE CANAL	SO		04/06/1976	A 14159		
<u>REPUBLICAN RIVER</u>							
S: 27 T: 4 R: 25W FURNAS							
FRENCHMAN-CAMBRIDGE IRRIGATION DISTRICT	CAMBRIDGE CANAL	IR	2.56	04/15/1976	A 14181		
FRENCHMAN-CAMBRIDGE IRRIGATION DISTRICT	CAMBRIDGE CANAL	IR	1.10	10/20/1977	A 15131		
<u>ENDERS, STRUNK, HARLAN COUNTY, SWANSON AND HUGH BUTLER LAKE RESERVOIRS</u>							
S: 27 T: 4 R: 25W FURNAS							
BUREAU OF RECLAMATION	CAMBRIDGE CANAL	SI		11/07/1977	A 15137	A-15131	
<u>REPUBLICAN RIVER</u>							
S: 27 T: 4 R: 25W FURNAS							
FRENCHMAN-CAMBRIDGE IRRIGATION DISTRICT	CAMBRIDGE CANAL	IR	4.30	03/25/1981	A 15804		
<u>ENDERS, STRUNK, HARLAN COUNTY, SWANSON AND HUGH BUTLER LAKE RESERVOIRS</u>							
S: 27 T: 4 R: 25W FURNAS							
BUREAU OF RECLAMATION	CAMBRIDGE CANAL	SI		03/27/1981	A 15814	A-15804	
<u>REPUBLICAN RIVER</u>							
S: 20 T: 4 R: 24W FURNAS							
ADAMS CONSTRUCTION COMPANY	PUMP	IR	1.13	06/19/1978	A 15279		
<u>DEER CREEK, TRIB. TO</u>							
S: 36 T: 7 R: 26W FRONTIER							
BOARD OF EDUCATIONAL LANDS & FUNDS	PUMP	IR	.63	10/18/1977	A 15129		
<u>DEER CREEK</u>							
S: 19 T: 6 R: 25W FRONTIER							
REX W & CAROLYN I HOUSER	PUMP	IR	1.83	06/15/1971	A 12294		
S: 30 T: 6 R: 25W FRONTIER							
KESTER LAND COMPANY	PUMP	IR	1.37	09/22/1971	A 12385		
S: 10 T: 5 R: 25W FRONTIER							
ED FARR	PUMP	IR	.22	02/07/1938	A 2833		
<u>DEER CREEK, TRIB. TO</u>							
S: 11 T: 5 R: 25W FRONTIER							
DONALD SAYER	SAYER RESERVOIR NO. 2	ST	39.50	AF12/20/1965	A 10738		
<u>DEER CREEK</u>							
S: 23 T: 5 R: 25W FRONTIER							
KENNETH M DETERDING	PUMP	IR	.98	02/02/1970	A 11858		
<u>DEER CREEK, TRIB. TO</u>							
S: 12 T: 5 R: 25W FRONTIER							
DONALD SAYER	SAYER RESERVOIR NO. 3	ST	30.70	AF12/20/1965	A 10739		
<u>DEER CREEK</u>							
S: 9 T: 4 R: 24W FURNAS							
RICHARD LEWIS	PUMP	IR	1.03	02/03/1967	A 11036		

WATER RIGHTS DATA  
CLAIMS AND APPLICATION IN DOWNSTREAM ORDER  
DIVISION NO. 1B

SOURCE LOCATION APPROPRIATOR	CARRIER	USE	PROVI. GRANT CFS	DATE OF PRIORITY	DOCKET/ APPL. NUMBER	ANNOA.	FT. NT.
<u>DEER CREEK</u>							
S: 15 T: 4 R: 24W FURNAS THOMAS G MALINE	PUMP	IR	.06	05/25/1972	A 12643		
<u>REPUBLICAN RIVER, TRIB. TO</u>							
S: 19 T: 4 R: 23W FURNAS WILFRED M SCHUTZ	PUMP	IR	1.63	05/31/1963	A 10198		
<u>REPUBLICAN RIVER</u>							
S: 28 T: 4 R: 23W FURNAS VERA F LEWIS	PUMP	IR	.83	09/13/1955	A 8121		
S: 33 T: 4 R: 23W FURNAS LELAND MCCOY	PUMP	IR	.77	04/13/1951	A 4842		
<u>MUDDY CREEK, TRIB. TO</u>							
S: 26 T: 6 R: 24W FRONTIER ROGER MONTER GROUP	MONTER GROUP RESERVOIR	ST	58.00	AF05/15/1978	A 15257		
<u>MUDDY CREEK</u>							
S: 3 T: 5 R: 24W GOSPER MARCELLUS E GROSS	PUMP	IR	.73	03/16/1959	A 9708		
ELDON H & CARLEEN FIENE	PUMP	IR	.40	03/16/1961	A 9909		
S: 10 T: 5 R: 24W GOSPER ROBERT D GROSS	PUMP	IR	.77	05/27/1974	A 13038		
S: 11 T: 5 R: 24W GOSPER CLARENCE W HELMS ET AL	PUMP	IR	1.20	07/23/1974	A 13095		
<u>MUDDY CREEK, EAST BRANCH, TRIB. TO</u>							
S: 33 T: 7 R: 23W GOSPER FADER & STEWART	FADER-STEWART RESERVOIR	ST	20.62	AF03/22/1963	A 10164		
S: 28 T: 6 R: 23W GOSPER ALLEN J ROBINSON	ROBINSON RESERVOIR	ST	21.10	AF04/06/1979	A 15445		
<u>ROBINSON RESERVOIR</u>							
S: 28 T: 6 R: 23W GOSPER ALLEN J ROBINSON	PUMP	SO		04/06/1979	A 15446		
<u>MUDDY CREEK</u>							
S: 7 T: 4 R: 23W FURNAS ROBERT H HAUSSLER	PUMP	IR	.09	04/14/1954	A 6181		
S: 17 T: 4 R: 23W FURNAS FRED HOFFMAN	PUMP	IR	.24	03/13/1953	A 5204		
FRED HOFFMAN	PUMP	IR	.73	02/09/1927	A 1898		K
S: 27 T: 4 R: 23W FURNAS KENNETH E CARPENTER	PUMP	IR	.23	03/10/1956	A 8408		
<u>ELK CREEK</u>							
S: 35 T: 5 R: 23W GOSPER VICTOR & SHIRLEY POLSTON	PUMP	IR	.30	03/07/1947	A 4044		
VICTOR & SHIRLEY POLSTON	PUMP	IR	1.26	09/08/1958	A 9645		
S: 3 T: 4 R: 23W FURNAS VICTOR & SHIRLEY POLSTON	GOLTER RESERVOIR	ST	53.00	AF02/27/1957	A 9260		

WATER RIGHTS DATA  
CLAIMS AND APPLICATION IN DOWNSTREAM ORDER  
DIVISION NO. 1B

SOURCE LOCATION APPROPRIATOR	CARRIER	USE	PROVI. GRANT CFS	DATE OF PRIORITY	DOCKET/ APPLI. NUMBER	ANNOA.	FT. NT.
<u>GOLTER RESERVOIR</u>							
S: 3 T: 4 R: 23W FURNAS VICTOR & SHIRLEY POLSTON	PUMP	SI		02/27/1957	A 9822	A-4044	
VICTOR & SHIRLEY POLSTON	PUMP	SI		02/27/1957	A 9822	A-9645	
VICTOR & SHIRLEY POLSTON	GOLTER CANAL	SO		02/27/1957	A 9906		
<u>ELK CREEK</u>							
S: 11 T: 4 R: 23W FURNAS ESTHER MURRAY	MURRAY CANAL	IR	.10	08/13/1913	A 1315		K
S: 23 T: 4 R: 23W FURNAS HERBERT ZIEBELL	PUMP	IR	.21	12/27/1962	A 10133		
<u>DRY CREEK, TRIB. TO</u>							
S: 21 T: 4 R: 22W FURNAS CLYDE S PAINE ESTATE	PAINE RESERVOIR	ST	420.00	AF04/18/1940	A 3138		
<u>REPUBLICAN RIVER, TRIB. TO</u>							
S: 4 T: 3 R: 22W FURNAS IHLING L CARSKADON	BROEKER RESERVOIR	ST	122.00	AF12/10/1940	A 3349		
<u>BROEKER RESERVOIR</u>							
S: 4 T: 3 R: 22W FURNAS IHLING L CARSKADON	BROEKER CANAL	SO		12/10/1940	A 3535		
<u>LUEKING RESERVOIR</u>							
S: 3 T: 3 R: 22W FURNAS HENRY LUEKING	LUEKING CANAL	SO		02/28/1940	A 3929		
<u>REPUBLICAN RIVER, TRIB. TO</u>							
S: 3 T: 3 R: 22W FURNAS HENRY LUEKING	LUEKING RESERVOIR	ST	234.00	AF02/28/1940	A 3098		
<u>REPUBLICAN RIVER</u>							
S: 1 T: 3 R: 22W FURNAS RUTH E KNUTH	PUMP	IR	.33	04/22/1955	A 7323		
RUTH E KNUTH	PUMP	IR	.62	04/12/1957	A 9443		
<u>ASKEY LAKE</u>							
S: 5 T: 3 R: 21W FURNAS GLENN L & ALTA M PLEAS	PUMP	IR	.07	01/04/1930	A 2120		K
<u>TURKEY CREEK, EAST BRANCH</u>							
S: 19 T: 6 R: 21W GOSPER CRAIG FORSTER	PUMP	IR	2.60	07/05/1979	A 15514		
<u>TURKEY CREEK</u>							
S: 2 T: 4 R: 22W FURNAS DOYLE F DAWSON	PUMP	IR	.43	04/06/1954	A 6164		
S: 12 T: 4 R: 22W FURNAS NELLIE HUNT	PUMP	IR	.92	10/03/1974	A 13217		
LORAN FISHER JR	PUMP	IR	.63	04/01/1963	A 10166		
S: 13 T: 4 R: 22W FURNAS LORAN FISHER JR	PUMP	IR	.05	03/16/1951	A 4822		
LORAN FISHER JR	PUMP	IR	.18	06/18/1954	A 6367		

DEPARTMENT OF WATER RESOURCES

WATER RIGHTS DATA  
CLAIMS AND APPLICATION IN DOWNSTREAM ORDER  
DIVISION NO. 1B

SOURCE LOCATION APPROPRIATOR	CARRIER	USE	PROVI. GRANT CFS	DATE OF PRIORITY	DOCKET/ APPLI. NUMBER	ANNOA.	FT. MT.
<u>TURKEY CREEK</u> S: 13 T: 4 R: 22W FURNAS LOWELL T COAKLEY	PUMP	IR	.45	11/28/1952	A 5090		
<u>REPUBLICAN RIVER, TRIB. TO</u> S: 19 T: 5 R: 20W PHELPS ROBERT L & ADA C HINSON	PUMP	IR	1.71	08/10/1979	A 15546		
<u>CROW RESERVOIR</u> S: 19 T: 3 R: 20W HARLAN CLARK CROW	CROW CANAL	SO		11/20/1940	A 3548		
<u>REPUBLICAN RIVER, TRIB. TO</u> S: 19 T: 3 R: 20W HARLAN CLARK CROW	CROW RESERVOIR	ST	99.00	AF11/20/1940	A 3333		
<u>REPUBLICAN RIVER</u> S: 27 T: 3 R: 20W HARLAN OLIVER OLSON	PUMP	IR	3.80	03/04/1971	A 12178		
GEORGE R & MARY A RUNCK	PUMP	IR	1.99	09/18/1928	A 2029		K
<u>NISSEN PIT NO. 2</u> S: 21 T: 3 R: 20W HARLAN A H NISSEN	PUMP	IR	.57	04/23/1964	A 10355		
<u>NISSEN PIT NO. 3</u> S: 21 T: 3 R: 20W HARLAN A H NISSEN	PUMP	IR	.28	04/23/1964	A 10356		
<u>SPRING CREEK</u> S: 21 T: 5 R: 20W PHELPS LUEKING BROS. INC	PUMP	IR	.75	09/28/1971	A 12389		
S: 28 T: 5 R: 20W PHELPS ARZETTA B MCCUMBERS	PUMP	IR	2.18	05/25/1965	A 10632		
S: 9 T: 4 R: 20W HARLAN R DOUGLAS YORK	PUMP	IR	1.19	08/15/1973	A 12921		
S: 21 T: 4 R: 20W HARLAN ARNOLD SCHOEN	PUMP	IR	.55	02/28/1967	A 11052		
S: 3 T: 3 R: 20W HARLAN LEON E & LEONA M JOHNSON	PUMP	IR	1.29	04/19/1961	A 9928		
S: 15 T: 3 R: 20W HARLAN HAROLD BROWN	BROWN CANAL	IR	.08	06/09/1943	A 3617		
<u>REPUBLICAN RIVER, TRIB. TO</u> S: 14 T: 3 R: 20W HARLAN HUNT C D BAR, INC	PUMP	IR	1.17	07/17/1969	A 11751		
<u>FOSTER CREEK</u> S: 23 T: 3 R: 20W HARLAN FOSTER CREEK FARMS, INC	PUMP	IR	.71	02/13/1976	A 14022		
S: 26 T: 3 R: 20W HARLAN VIRGIL D & LEAN A PETERSON	PETERSON CANAL	IR	.19	06/05/1952	A 4971		



WATER RIGHTS DATA  
CLAIMS AND APPLICATION IN DOWNSTREAM ORDER  
DIVISION NO. 1B

SOURCE LOCATION APPROPRIATOR	CARRIER	USE	PROV. GRANT CFS	DATE OF PRIORITY	DOCKET/ APPL. NUMBER	ANNOA. FT. NT.
<u>REPUBLICAN RIVER</u>						
S: 35 T: 3 R: 20W HARLAN DEAN A BOSE ET AL	PUMP	IR	1.58	04/21/1975	A 13561	
S: 36 T: 3 R: 20W HARLAN WENDELL OLSON	OLSON CANAL	IR	1.00	08/05/1943	A 3629	
<u>SCHOOL CREEK</u>						
S: 24 T: 3 R: 20W HARLAN WALLACE & ORTHA BROEKER	PUMP	IR	.17	09/03/1952	A 5021	
<u>REPUBLICAN RIVER</u>						
S: 31 T: 3 R: 19W HARLAN JESSIE F LENNEMANN	PUMP	IR	1.08	01/04/1961	A 9878	
S: 6 T: 2 R: 19W HARLAN JOHN WESSELS	PUMP	IR	1.93	04/23/1981	A 15852	
S: 7 T: 2 R: 19W HARLAN ORLEANS MILLING COMPANY, INC	PUMP	IR	2.09	08/03/1961	A 9964	
CLAIR COADY	PUMP	IR	4.49	02/05/1971	A 12151	
S: 18 T: 2 R: 19W HARLAN GORDON STOELTING & SONS	PUMP	IR	.55	07/16/1981	A 15939	
<u>REPUBLICAN RIVER, TRIB. TO</u>						
S: 1 T: 2 R: 20W HARLAN OPAL J BASSETT	PUMP	IR	.25	03/03/1947	A 4042	
S: 12 T: 2 R: 20W HARLAN GERALD W DAKE ESTATE	PUMP	IR	1.49	09/11/1959	A 9761	
<u>REPUBLICAN RIVER</u>						
S: 18 T: 2 R: 19W HARLAN FRANCIS HERGOTT	PUMP	IR	.67	12/31/1951	A 4924	
FRANCIS HERGOTT	PUMP	IR	.81	01/13/1949	A 4421	
S: 19 T: 2 R: 19W HARLAN L J BOSE	PUMP	IR	.43	05/29/1964	A 10377	
GERALD A WIEDEL	PUMP	IR	1.94	11/30/1948	A 4387	
S: 20 T: 2 R: 19W HARLAN ORLEANS MILLING COMPANY, INC	PUMP	IR	.89	06/08/1978	A 15273	
S: 19 T: 2 R: 19W HARLAN GERALD A WIEDEL	PUMP	IR	.55	06/21/1979	A 15498	
<u>MILROSE CREEK</u>						
S: 27 T: 4 R: 19W HARLAN AGNES DAVID	CARTER-DAVID RESERVOIR	ST	12.10	AF09/19/1973	A 12945	
S: 34 T: 4 R: 19W HARLAN AGNES DAVID	MILROSE-DAVID RES. NO. 2	ST	16.20	AF11/15/1974	A 13275	
<u>SAPPA CREEK</u>						
S: 35 T: 1 R: 24W FURNAS DALE STEVENSON	PUMP	IR	.74	10/03/1955	A 8213	
S: 36 T: 1 R: 24W FURNAS W DEAN WILLEY	ZIKE CANAL	IR	.38	06/02/1954	A 6355	

WATER RIGHTS DATA  
CLAIMS AND APPLICATION IN DOWNSTREAM ORDER  
DIVISION NO. 1B

SOURCE LOCATION APPROPRIATOR	CARRIER	USE	PROVI. GRANT CFS	DATE OF PRIORITY	DOCKET/ APPLI. NUMBER	ANNOA.	FT. NT.
<u>SAPPA CREEK</u>							
S: 36 T: 1 R: 24W FURNAS W DEAN WILLEY	PUMP	IR	2.80	10/23/1961	A 9990		
S: 30 T: 1 R: 23W FURNAS HELEN STEVENSON FANNIE STEVENSON ESTATE	KEESTER CANAL STEVENSON CANAL	IR	2.67 1.14	04/19/1962 04/27/1962	A 10045 A 10053		
S: 25 T: 1 R: 24W FURNAS EDGAR BLICKENSTAFF	BLICKENSTAFF CANAL	IR	2.50	08/04/1960	A 9848		
S: 30 T: 1 R: 23W FURNAS EDGAR BLICKENSTAFF	SKILES CANAL	IR	1.08	12/12/1949	A 4550		
S: 19 T: 1 R: 23W FURNAS B & W FARMS	PUMP	IR	2.31	06/15/1960	A 9830		
<u>SAPPA CREEK, TRIB. TO</u>							
S: 33 T: 1 R: 23W FURNAS FURNAS COUNTY COMMISSIONERS	DENZEL-LOFGREEN GROUP RES.	ST	30.60	AF05/01/1981	A 15862		
<u>SAPPA CREEK</u>							
S: 14 T: 1 R: 23W FURNAS ROBERT S & FLORINE M THEOBALD	PUMP	IR	2.98	08/23/1960	A 9857		
S: 17 T: 1 R: 22W FURNAS WILBUR THOMAS	THOMAS CANAL	IR	2.60	09/23/1964	A 10447		
S: 15 T: 1 R: 22W FURNAS FRED & BELVA ASPEDON	ASPEDON CANAL	IR	1.24	03/08/1966	A 10789		
S: 10 T: 1 R: 22W FURNAS VOLGAMORE & CHRISTENSEN	PUMP	IR	.28	05/04/1942	A 3564		
S: 11 T: 1 R: 22W FURNAS ARLYN LAMBERT	LAMBERT CANAL	IR	.46	01/14/1965	A 10513		
S: 13 T: 1 R: 22W FURNAS CAROL R & WALTER R PORTER	PUMP	IR	1.10	03/31/1954	A 6156		
S: 12 T: 1 R: 22W FURNAS EUGENE CLASON EUGENE CLASON	PUMP PUMP	IR IR	.16 .42	09/11/1946 08/29/1953	A 3957 A 5519		
S: 7 T: 1 R: 21W FURNAS FORREST FLODINE FORREST FLODINE	PUMP PUMP	IR IR	.34 .23	09/03/1952 07/23/1948	A 5020 A 4310		
S: 5 T: 1 R: 21W FURNAS BEN FLETCHER	PUMP	IR	2.11	02/03/1958	A 9588		
S: 34 T: 2 R: 21W FURNAS DAREL D & MARY H PERKINS DAREL D & MARY H PERKINS	PUMP BURT CANAL	IR IR	1.22 .77	09/21/1940 11/26/1948	A 3271 A 4376		
S: 35 T: 2 R: 21W FURNAS WALTER GERD	GERD CANAL	IR	.13	02/26/1940	A 3095		
<u>SAPPA CREEK, TRIB. TO</u>							
S: 34 T: 2 R: 21W FURNAS CLARENCE GERD	GERD RESERVOIR	ST	54.00	AF02/29/1940	A 3099		

WATER RIGHTS DATA  
CLAIMS AND APPLICATION IN DOWNSTREAM ORDER  
DIVISION NO. 1B

SOURCE LOCATION APPROPRIATOR	CARRIER	USE	PROVI. GRANT CFS	DATE OF PRIORITY	DOCKET/ APPLI. NUMBER	ANNOA.	FT. NT.
<u>GERD RESERVOIR</u>							
S: 34 T: 2 R: 21W FURNAS CLARENCE GERD	GERD CANAL	SO		02/29/1940	A 3485		
<u>SAPPA CREEK</u>							
S: 35 T: 2 R: 21W FURNAS WALTER GERD	PUMP	IR	1.00	04/16/1969	A 11687		
EVERETT SCHLUNTZ	PUMP	IR	.55	08/23/1945	A 3852		
EVERETT SCHLUNTZ	PUMP	IR	.39	10/27/1948	A 4354		
<u>BEAVER CREEK</u>							
S: 32 T: 1 R: 28W RED WILLOW NORRIS E & JOYCE WEYENETH	PUMP	IR	.72	12/14/1956	A 9038		
S: 24 T: 1 R: 28W RED WILLOW JOHN E GALLATIN	PUMP	IR	.88	10/08/1937	A 2796		
<u>BEAVER CREEK, TRIB. TO</u>							
S: 13 T: 1 R: 28W RED WILLOW MARVIN & SHIRLEY COPENBARGER	GALLATIN RESERVOIR	ST	361.00	AF02/28/1946	A 3876		
<u>BEAVER CREEK</u>							
S: 24 T: 1 R: 28W RED WILLOW MARVIN & SHIRLEY COPENBARGER	PUMP	IR	.71	04/01/1938	A 2857		
S: 14 T: 1 R: 27W RED WILLOW ALBERT NICHOLSON	PUMP	IR	2.75	01/19/1953	A 5134		
S: 10 T: 1 R: 26W RED WILLOW LOMAX GOLDEN ACRES, INC	LOMAX CANAL	IR	2.13	03/13/1963	A 10157		
S: 11 T: 1 R: 26W RED WILLOW MORRIS BROTHERS FARMS	PUMP	IR	.64	05/10/1939	A 2920		
MORRIS BROTHERS FARMS	PUMP	IR	.30	05/22/1962	A 10062		
S: 31 T: 2 R: 25W FURNAS GLENN LEMASTER	PUMP	IR	1.53	03/31/1958	A 9610		
S: 34 T: 2 R: 25W FURNAS DAVID L RUF	PUMP	IR	2.94	06/08/1971	A 12293		
S: 26 T: 2 R: 24W FURNAS M F EINSPAHR	PUMP	IR	2.27	08/10/1960	A 9852		
S: 24 T: 2 R: 24W FURNAS RUBY GUILFOYLE	PUMP	IR	.79	11/09/1966	A 10977		
GEORGE M WILMOT ESTATE	LEWIS CANAL	IR	.31	05/02/1955	A 7433		
S: 21 T: 2 R: 23W FURNAS JEROME BECKER	PUMP	IR	.70	09/15/1941	A 3505		
S: 23 T: 2 R: 23W FURNAS WARREN G LUSH	LUSH CANAL	IR	1.90	08/01/1963	A 10230		
S: 24 T: 2 R: 23W FURNAS CLAY O & EMELINE FLETCHER	PUMP	IR	.41	05/02/1956	A 8531		
S: 13 T: 2 R: 23W FURNAS VANMATRE FARMS, INC	PUMP	IR	.34	03/30/1960	A 9807		
JAMES C VANMATRE	PUMP	IR	.96	01/10/1941	A 3366		

WATER RIGHTS DATA  
CLAIMS AND APPLICATION IN DOWNSTREAM ORDER  
DIVISION NO. 1B

SOURCE LOCATION APPROPRIATOR	CARRIER	USE	PROVI. GRANT CFS	DATE OF PRIORITY	DOCKET/ APPLI. NUMBER	ANNO. FT. NT.
<u>BEAVER CREEK</u> S: 18 T: 2 R: 22W FURNAS CLARA & FARREL BATES	PUMP	IR	.33	04/12/1968	A 11395	
<u>BEAVER CREEK TRIBUT. TO</u> S: 12 T: 2 R: 23W FURNAS WARD C BUNDY	GAREY RESERVOIR	ST	57.00	AF10/14/1939	A 2986	
<u>GAREY RESERVOIR</u> S: 12 T: 2 R: 23W FURNAS WARD C BUNDY	GAREY CANAL	SO		10/14/1939	A 3483	
<u>BEAVER CREEK TRIBUT. TO</u> S: 7 T: 2 R: 22W FURNAS FURNAS COUNTY COMMISSIONERS	VAN CLEAVE RESERVOIR	ST	126.00	AF05/31/1945	A 3836	
<u>VAN CLEAVE RESERVOIR</u> S: 7 T: 2 R: 22W FURNAS FURNAS COUNTY COMMISSIONERS	FURNAS COUNTY COMMISSIONER CANAL	SO		05/31/1945	A 3885	
<u>BEAVER CREEK</u> S: 20 T: 2 R: 22W FURNAS LYNN & BONNIE PERKINS	PERKINS CANAL	IR	1.63	03/07/1967	A 11064	
S: 15 T: 2 R: 22W FURNAS RALPH N WARNER	WARNER CANAL	IR	3.27	04/29/1963	A 10182	
BERNARD BECKER	PUMP	IR	.77	08/15/1942	A 3582	
BERNARD BECKER	BECKER CANAL	IR	.45	03/31/1954	A 6157	
<u>BEAVER CREEK TRIBUT. TO</u> S: 22 T: 2 R: 22W FURNAS WILMA E CAMPBELL	CAMPBELL RESERVOIR	ST	161.50	AF07/23/1941	A 3459	
<u>CAMPBELL RESERVOIR</u> S: 22 T: 2 R: 22W FURNAS WILMA E CAMPBELL	CAMPBELL CANAL	SO		07/23/1941	A 3460	
<u>BEAVER CREEK</u> S: 7 T: 2 R: 21W FURNAS DENNIS K HUNT	HUNT CANAL	IR	.33	12/04/1952	A 5095	
<u>SAPPA CREEK</u> S: 19 T: 2 R: 20W HARLAN LLOYD A & LOIS FLODINE	PUMP	IR	.94	09/09/1926	A 1855	K
VIRGIL SMITH	PUMP	IR	.60	05/04/1940	A 3148	
LAWRENCE E EHRKE	PUMP	IR	2.14	05/06/1963	A 10187	
S: 20 T: 2 R: 20W HARLAN CLARE L LANS	PUMP	IR	.99	01/28/1969	A 11627	
S: 21 T: 2 R: 20W HARLAN RALPH J LUBECK	LUBECK CANAL	IR	1.29	05/15/1967	A 11139	
<u>TWIN CREEK</u> S: 28 T: 2 R: 20W HARLAN LLOYD E EHRKE	EHRKE RESERVOIRS 1 & 2	ST	50.00	AF05/23/1972	A 12634	

WATER RIGHTS DATA  
CLAIMS AND APPLICATION IN DOWNSTREAM ORDER  
DIVISION NO. 1B

SOURCE LOCATION APPROPRIATOR	CARRIER	USE	PROVI. GRANT CFS	DATE OF PRIORITY	DOCKET/ APPLI. NUMBER	ANNOA.	FT. NT.
<u>CHRKE RESERVOIRS 1 AND 2</u>							
S: 28 T: 2 R: 20W HARLAN LLOYD E EHRKE	PUMPS	SO		05/28/1972	A 12635		
<u>SAPPA CREEK</u>							
S: 21 T: 2 R: 20W HARLAN KENNETH E BANTAM	PUMP	IR	2.58	03/16/1966	A 10803		
BERT D BLICKENSTAFF	PUMP	IR	1.03	11/05/1940	A 3324		
<u>SAPPA CREEK, TRIB. TO</u>							
S: 9 T: 2 R: 20W HARLAN LOWER REPUBLICAN NRD	DETENTION RESERVOIR 2-A	ST	70.41	AF07/20/1967	A 11202		
S: 8 T: 2 R: 20W HARLAN LOWER REPUBLICAN NRD	DETENTION RESERVOIR 3-A	ST	43.40	AF07/20/1967	A 11203		
<u>SAPPA CREEK</u>							
S: 22 T: 2 R: 20W HARLAN HALBERT W MILLER	PUMP	IR	.61	02/18/1953	A 5173		
CECILIA MORAVEC	PUMP	IR	.76	08/01/1939	A 2945		
S: 23 T: 2 R: 20W HARLAN JOHN C LUBECK	PUMP	IR	.46	08/14/1939	A 2951		
S: 24 T: 2 R: 20W HARLAN CLARENCE DAKE	PUMP	IR	.57	07/30/1952	A 5000		
CLARENCE DAKE	DAKE CANAL	IR	1.35	03/15/1967	A 11074		
CLARENCE DAKE	PUMP	IR	.13	02/25/1971	A 12168		
ALVIN D & DARLENE C JOHNSON	PUMP	IR	1.09	05/23/1934	A 2385		
CLARENCE DAKE	DAKE CANAL	IR	.85	07/05/1944	A 3742		
* S: 30 T: 2 R: 19W HARLAN FORREST TUBRIDY	PUMP	IR	.75	07/08/1950	A 4721		
<u>FLAG CREEK</u>							
S: 15 T: 2 R: 19W HARLAN ANDREW J WILHELM	PUMP	IR	.82	10/01/1962	A 10109		
S: 22 T: 2 R: 19W HARLAN MERLE E DAVENPORT	PUMP	IR	.09	07/05/1944	A 3741		
<u>REPUBLICAN RIVER, TRIB. TO</u>							
S: 2 T: 1 R: 19W HARLAN ROBERT HAEKER	HAEKER LAKE	ST	105.00	AF08/30/1946	A 3950		
<u>COOK CREEK</u>							
S: 28 T: 2 R: 18W HARLAN SCOTT L & JUDITH A MCGEE	PUMP	IR	.36	04/13/1972	A 12589		
<u>METHODIST CREEK</u>							
S: 25 T: 2 R: 18W HARLAN ELVIRA L SULLIVAN	PUMP	IR	.91	06/18/1963	A 10206		
<u>PRAIRIE DOG CREEK</u>							
S: 31 T: 1 R: 19W HARLAN GARRY PORTER	GARRY PORTER CANAL	IR	1.21	09/04/1964	A 10433		
S: 32 T: 1 R: 19W HARLAN PAULINE A POYSER	PUMP	IR	.62	01/21/1957	A 9115		

WATER RIGHTS DATA  
CLAIMS AND APPLICATION IN DOWNSTREAM ORDER  
DIVISION NO. 1B

SOURCE LOCATION APPROPRIATOR	CARRIER	USE	PROVI. GRANT CFS	DATE OF PRIORITY	DOCKET/ APPLI. NUMBER	ANNOA.	FT. NT.
<u>PRAIRIE DOG CREEK</u>							
S: 34 T: 1 R: 19W HARLAN							
LEO E BANTAM	PUMP	IR	.91	12/07/1962	A 10128		
S: 35 T: 1 R: 19W HARLAN							
HAROLD & DOROTHY MILLER	PUMP	IR	.23	02/11/1949	A 4434		
HAROLD, DOROTHY & LENA MILLER	PUMP	IR	.93	10/11/1940	A 3292		
S: 36 T: 1 R: 19W HARLAN							
GARY W CHRISTENSEN	PUMP	IR	1.49	12/30/1966	A 11007		
S: 31 T: 1 R: 18W HARLAN							
WOLF FARMS, INC	PUMP	IR	1.24	07/16/1955	A 7784		
<u>PRAIRIE DOG CREEK, TRIB. TO</u>							
S: 31 T: 1 R: 18W HARLAN							
DEAN & CLARENCE WOLF	WOLF RESERVOIR NO. 1	ST	101.00	AF03/22/1952	A 4951		
<u>PRAIRIE DOG CREEK</u>							
S: 31 T: 1 R: 18W HARLAN							
WOLF FARMS, INC	PUMP	IR	.44	11/06/1939	A 3010		
S: 32 T: 1 R: 18W HARLAN							
FRED KAUK	PUMP	IR	.29	08/07/1939	A 2948		
<u>PRAIRIE DOG CREEK, TRIB. TO</u>							
S: 29 T: 1 R: 18W HARLAN							
FRED KAUK	KAUK CANAL	IR	.22	12/12/1939	A 3047		
<u>REPUBLICAN RIVER</u>							
S: 11 T: 1 R: 17W HARLAN							
BUREAU OF RECLAMATION	HARLAN COUNTY RESERVOIR	ST	35000.00	AF01/26/1948	A 4190		
BOSTWICK IRRIGATION DISTRICT	FRANKLIN CANAL	IR	37.01	04/03/1946	A 2691A		K
BOSTWICK IRRIGATION DISTRICT	FRANKLIN CANAL	IR	33.23	04/03/1946	A 2691BR	P-325	K
BOSTWICK IRRIGATION DISTRICT	FRANKLIN CANAL	IR	16.32	02/26/1948	A 4216		
BOSTWICK IRRIGATION DISTRICT	FRANKLIN CANAL	IR	1.20	04/16/1954	A 6221		K
<u>ENDERS, STRUNK, HARLAN COUNTY, SWANSON AND HUGH BUTLER LAKE RESERVOIRS</u>							
S: 11 T: 1 R: 17W HARLAN							
BUREAU OF RECLAMATION	FRANKLIN CANAL	SI		04/16/1954	A 62250	A-2691A	K
BUREAU OF RECLAMATION	FRANKLIN CANAL	SI		04/16/1954	A 62250	A-2691BR	K
BUREAU OF RECLAMATION	FRANKLIN CANAL	SI		04/16/1954	A 62250	A-4216	
BUREAU OF RECLAMATION	FRANKLIN CANAL	SI		04/16/1954	A 62250	A-6221	
<u>REPUBLICAN RIVER</u>							
S: 11 T: 1 R: 17W HARLAN							
BOSTWICK IRRIGATION DISTRICT	FRANKLIN CANAL	IR	1.21	11/21/1955	A 8259		K
BOSTWICK IRRIGATION DISTRICT	FRANKLIN CANAL	IR	.76	05/21/1958	A 9623		K
BOSTWICK IRRIGATION DISTRICT	FRANKLIN CANAL	IR	.26	04/24/1959	A 9724		K
BOSTWICK IRRIGATION DISTRICT	FRANKLIN CANAL	IR	4.49	10/06/1966	A 10964		K
BOSTWICK IRRIGATION DISTRICT	FRANKLIN CANAL	IR	1.51	01/23/1973	A 12796		
<u>ENDERS, STRUNK, HARLAN COUNTY, SWANSON AND HUGH BUTLER LAKE RESERVOIRS</u>							
S: 11 T: 1 R: 17W HARLAN							
BUREAU OF RECLAMATION	FRANKLIN CANAL	SO		11/13/1974	A 13268		

WATER RIGHTS DATA  
CLAIMS AND APPLICATION IN DOWNSTREAM ORDER  
DIVISION NO. 1B

SOURCE LOCATION APPROPRIATOR	CARRIER	USE	PROVI. GRANT CFS	DATE OF PRIORITY	DOCKET/ APPLI. NUMBER	ANNOA.	FT. NT.
<u>ENDERS, STRUNK, HARLAN COUNTY, SWANSON AND HUGH BUTLER LAKE RESERVOIRS</u>							
S: 11 T: 1 R: 17W HARLAN BUREAU OF RECLAMATION	FRANKLIN CANAL	SI		11/13/1974	A 13268	A-8259	
BUREAU OF RECLAMATION	FRANKLIN CANAL	SI		11/13/1974	A 13268	A-9623	
BUREAU OF RECLAMATION	FRANKLIN CANAL	SI		11/13/1974	A 13268	A-9724	
BUREAU OF RECLAMATION	FRANKLIN CANAL	SI		11/13/1974	A 13268	A-10964	
BUREAU OF RECLAMATION	FRANKLIN CANAL	SI		11/13/1974	A 13268	A-12796	
<u>REPUBLICAN RIVER</u>							
S: 11 T: 1 R: 17W HARLAN BOSTWICK IRRIGATION DISTRICT	FRANKLIN CANAL	IR	.30	04/07/1976	A 14162		
<u>ENDERS, STRUNK, HARLAN COUNTY, SWANSON AND HUGH BUTLER LAKE RESERVOIRS</u>							
S: 11 T: 1 R: 17W HARLAN BUREAU OF RECLAMATION	FRANKLIN CANAL	SI		04/07/1976	A 14163	A-14162	
<u>REPUBLICAN RIVER</u>							
S: 11 T: 1 R: 17W HARLAN BOSTWICK IRRIGATION DISTRICT	FRANKLIN CANAL	IR	.81	06/11/1979	A 15488		
<u>ENDERS, STRUNK, HARLAN COUNTY, SWANSON AND HUGH BUTLER LAKE RESERVOIRS</u>							
S: 11 T: 1 R: 17W HARLAN BUREAU OF RECLAMATION	FRANKLIN CANAL	SI		07/11/1979	A 15518	A-15488	
<u>REPUBLICAN RIVER</u>							
S: 11 T: 1 R: 17W HARLAN BOSTWICK IRRIGATION DISTRICT	FRANKLIN CANAL	IR		05/05/1982	A 16099		
<u>ENDERS, STRUNK, HARLAN COUNTY, SWANSON AND HUGH BUTLER LAKE RESERVOIRS</u>							
S: 11 T: 1 R: 17W WEBSTER BUREAU OF RECLAMATION	FRANKLIN CANAL	IR		05/20/1982	A 16108		
<u>REPUBLICAN RIVER</u>							
S: 11 T: 1 R: 17W HARLAN BOSTWICK IRRIGATION DISTRICT	NAPONEE CANAL	IR	11.15	02/26/1948	A 4217		K
BOSTWICK IRRIGATION DISTRICT	NAPONEE CANAL	IR	.67	04/16/1954	A 6220		K
<u>ENDERS, STRUNK, HARLAN COUNTY, SWANSON AND HUGH BUTLER LAKE RESERVOIRS</u>							
S: 11 T: 1 R: 17W HARLAN BUREAU OF RECLAMATION	NAPONEE CANAL	SI		04/16/1954	A 6225N	A-4217	K
BUREAU OF RECLAMATION	NAPONEE CANAL	SI		04/16/1954	A 6225N	A-6220	
<u>REPUBLICAN RIVER</u>							
S: 11 T: 1 R: 17W HARLAN BOSTWICK IRRIGATION DISTRICT	NAPONEE CANAL	IR	1.24	04/19/1957	A 9463		
BOSTWICK IRRIGATION DISTRICT	NAPONEE CANAL	IR	.16	04/24/1959	A 9722		
BOSTWICK IRRIGATION DISTRICT	NAPONEE CANAL	IR	3.15	10/06/1966	A 10965		K
<u>ENDERS, STRUNK, HARLAN COUNTY, SWANSON AND HUGH BUTLER LAKE RESERVOIRS</u>							
S: 11 T: 1 R: 17W HARLAN BUREAU OF RECLAMATION	NAPONEE CANAL	SI		11/13/1974	A 13269	A-9463	
BUREAU OF RECLAMATION	NAPONEE CANAL	SI		11/13/1974	A 13269	A-9722	
BUREAU OF RECLAMATION	NAPONEE CANAL	SI		11/13/1974	A 13269	A-10965	K

DEPARTMENT OF WATER RESOURCES

WATER RIGHTS DATA  
CLAIMS AND APPLICATION IN DOWNSTREAM ORDER  
DIVISION NO. 1B

SOURCE LOCATION APPROPRIATOR	CARRIER	USE	PROVI. GRANT CFS	DATE OF PRIORITY	DOCKET/ APPLI. NUMBER	ANNOA. FT. NT.
<u>REPUBLICAN RIVER</u>						
S: 11 T: 1 R: 17W HARLAN BOSTWICK IRRIGATION DISTRICT	NAPONEE CANAL	IR		09/10/1982	A 16148	
<u>EUREKA CREEK</u>						
S: 36 T: 2 R: 17W HARLAN MAYNARD L & JANIS C GALL	PUMP	IR	1.65	09/09/1976	A 14453	
MAYNARD L GALL	GALL RESERVOIR	ST	3.00	AF08/21/1979	A 15567	
S: 1 T: 1 R: 17W HARLAN RONALD L HAWLEY ET AL	PUMP	IR	.48	05/21/1975	A 13587	
<u>REPUBLICAN RIVER</u>						
S: 12 T: 1 R: 17W HARLAN RONALD L HAWLEY ET AL	PUMP	IR	1.07	05/21/1975	A 13588	
<u>CROW CREEK</u>						
S: 30 T: 1 R: 16W FRANKLIN DWAYNE HEER	PUMP	IR	.51	02/22/1977	A 14750	
<u>TURKEY CREEK, TRIB. TO</u>						
S: 31 T: 6 R: 19W PHELPS ROY W PEARSON	PEARSON RESERVOIR	ST	4.30	AF04/06/1972	A 12579	
<u>TURKEY CREEK</u>						
S: 6 T: 4 R: 18W HARLAN BUSY B RANCH	PUMP	IR	4.40	12/22/1975	A 13914	
S: 8 T: 4 R: 18W HARLAN ESTHER D FERDINAND	PUMP	IR	.37	02/13/1973	A 12804	
S: 16 T: 4 R: 18W HARLAN LLOYD P & EVELYN MENNENGA	PUMP	IR	.39	03/21/1972	A 12558	
<u>TURKEY CREEK, TRIB. TO</u>						
S: 4 T: 4 R: 18W HARLAN DEMPSEY W MCNIEL	MCNIEL RESERVOIR	ST	21.77	AF07/30/1962	A 10091	
<u>MCNIEL RESERVOIR</u>						
S: 4 T: 4 R: 18W HARLAN DEMPSEY W MCNIEL	PUMP	SO		11/26/1963	A 10261	
<u>TURKEY CREEK</u>						
S: 2 T: 3 R: 18W HARLAN ARLO G LIPPSTREU	PUMP	IR	1.05	05/11/1970	A 11936	
<u>TURKEY CREEK, TRIB. TO</u>						
S: 17 T: 3 R: 17W HARLAN LEWIS ARTZ	PUMP	IR	.79	08/26/1974	A 13169	
S: 9 T: 3 R: 17W HARLAN HAZEL F GLADMAN	GLADMAN RESERVOIR	ST	7.03	AF04/11/1963	A 10173	
<u>TURKEY CREEK</u>						
S: 28 T: 3 R: 17W HARLAN MILFORD SUNDQUIST	PUMP	IR	.30	05/13/1968	A 11421	
S: 20 T: 2 R: 16W FRANKLIN RUTH KINSEY	PUMP	IR	.13	11/15/1948	A 4365	



WATER RIGHTS DATA  
CLAIMS AND APPLICATION IN DOWNSTREAM ORDER  
DIVISION NO. 1B

SOURCE LOCATION APPROPRIATOR	CARRIER	USE	PROVI. GRANT CFS	DATE OF PRIORITY	DOCKET/ APPLI. NUMBER	ANNOA.	FT. NT.
<u>TURKEY CREEK</u>							
S: 20 T: 2 R: 16W FRANKLIN RUTH KINSEY	PUMP	IR	1.77	08/12/1976	A 14390		
S: 29 T: 2 R: 16W FRANKLIN DALLAS L HARING	BAUERLE CANAL	IR	.68	03/02/1951	A 4815		
DALLAS L HARING	BAUERLE CANAL	IR	.45	12/15/1954	A 6915		
ADAM DIERKING	PUMP	IR	1.61	01/13/1975	A 13355		
S: 32 T: 2 R: 16W FRANKLIN DELTON JOHNSON	PUMP	IR	1.18	09/28/1966	A 10960		K
S: 4 T: 1 R: 16W FRANKLIN DELMER E & LEAH L BRADLEY	PUMP	IR	.33	07/25/1940	A 3216		
DELMER E & LEAH L BRADLEY	PUMP	IR	.08	05/28/1949	A 4475		
DELMER BRADLEY	PUMP	IR	.30	04/07/1976	A 14166		
DELMER BRADLEY	PUMP	IR	.23	04/07/1976	A 14166	A-3216	D
DELMER BRADLEY	PUMP	IR	.05	04/07/1976	A 14166	A-4475	D
<u>REPUBLICAN RIVER</u>							
S: 8 T: 1 R: 16W FRANKLIN PAUL LIESINGER	PUMP	IR	.40	12/27/1976	A 14734		
BERNICE H POST	PUMP	IR	2.92	06/06/1974	A 13043		K
S: 16 T: 1 R: 16W FRANKLIN HUMPERT FARMS, INC	PUMP	IR	.45	05/25/1957	A 9507		
HUMPERT FARMS, INC	PUMP	IR	1.00	04/26/1948	A 4250		
HUMPERT FARMS, INC	PUMP	IR		01/12/1981	A 15745		
S: 15 T: 1 R: 16W FRANKLIN DONALD L & JOY E SINDT	PUMP	IR	.93	02/13/1973	A 12803		
S: 10 T: 1 R: 16W FRANKLIN MARIE JACKSON	PUMP	IR	1.39	12/03/1975	A 13889		
CHARLES HOWELL	PUMP	IR	.75	04/15/1940	A 3134		
<u>REBECCA CREEK</u>							
S: 26 T: 1 R: 16W FRANKLIN LOY DRAKE	PUMP	IR	.71	07/26/1974	A 13106		
<u>REPUBLICAN RIVER</u>							
S: 12 T: 1 R: 16W FRANKLIN DONALD L KENNEDY	PUMP	IR	1.36	01/14/1972	A 12485		
MAX L BONHAM	PUMP	IR	.43	08/16/1979	A 15556		
S: 1 T: 1 R: 16W FRANKLIN BEAN, DUNN & DUNN	PUMP	IR	.36	01/19/1940	A 3079		
<u>COTTONWOOD CREEK, BIG</u>							
S: 25 T: 2 R: 16W FRANKLIN DUANE E DONOVAN	OLD MILL DITCH	IR	1.79	05/20/1980	A 15652		
DUANE E DONOVAN	DONOVAN POWER PLANT	PR	2.00	05/20/1980	A 15653		
S: 36 T: 2 R: 16W FRANKLIN ROBERT O & ELEANOR M CARLSON	PUMP	IR	.17	11/17/1976	A 14563		

WATER RIGHTS DATA  
CLAIMS AND APPLICATION IN DOWNSTREAM ORDER  
DIVISION NO. 1B

SOURCE LOCATION APPROPRIATOR	CARRIER	USE	PROVI. GRANT CFS	DATE OF PRIORITY	DOCKET/ APPLI. NUMBER	ANNOA.	FT. NT.
<u>REPUBLICAN RIVER</u>							
S: 6 T: 1 R: 15W FRANKLIN DONALD D DUNN	PUMP	IR	.42	04/27/1954	A 6244		
S: 7 T: 1 R: 15W FRANKLIN DELLA KAHRIS	PUMP	IR	.78	01/22/1940	A 3081		
S: 8 T: 1 R: 15W FRANKLIN FLOYD GORACKE	PUMP	IR	.44	07/30/1953	A 5429		
<u>COTTONWOOD CREEK, LITTLE</u>							
S: 6 T: 1 R: 15W FRANKLIN LINDY D GARDNER	PUMP	IR	.24	03/03/1949	A 4445		
LINDY D GARDNER	GARDNER CANAL	IR	1.14	03/20/1922	A 1647		
<u>REPUBLICAN RIVER</u>							
S: 8 T: 1 R: 15W FRANKLIN HARLEY A BRADSHAW	PUMP	IR	.36	05/03/1978	A 15251		
K & H FARMS, INC	PUMP	IR	1.18	06/25/1953	A 5363		
DONALD E BRADSHAW	PUMP	IR	.06	02/09/1950	A 4590		K
S: 2 T: 1 R: 15W FRANKLIN KAHRIS FARMS, INC	PUMP	IR	.33	10/05/1953	A 5626		K
<u>VINING CREEK</u>							
S: 28 T: 2 R: 15W FRANKLIN BONHAM FARMS, INC	JAMES CANAL	IR	.21	02/28/1935	A 2521		
BONHAM FARMS, INC	JAMES RESERVOIR	ST	22.00	AF09/28/1935	A 2559		
<u>JAMES RESERVOIR</u>							
S: 28 T: 2 R: 15W FRANKLIN BONHAM FARMS, INC	JAMES CANAL	SI		09/28/1935	A 2719	A-2521	
BONHAM FARMS, INC	JAMES CANAL	SO		10/31/1940	A 3318		
<u>VINING CREEK</u>							
S: 28 T: 2 R: 15W FRANKLIN BONHAM FARMS, INC	JAMES RESERVOIR	SS	13.00	AF06/25/1946	A 3920	A-2559	A
<u>JAMES RESERVOIR</u>							
S: 28 T: 2 R: 15W FRANKLIN BONHAM FARMS, INC	JAMES CANAL	SO		08/23/1979	A 15572		
BONHAM FARMS, INC	JAMES CANAL	SI		08/23/1979	A 15572	A-3318	
<u>REPUBLICAN RIVER, TRIB. TO</u>							
S: 4 T: 1 R: 15W FRANKLIN KENNETH KAHRIS	PUMP	IR	.43	04/04/1975	A 13529		
<u>REPUBLICAN RIVER</u>							
S: 1 T: 1 R: 15W FRANKLIN THOMAS C VELKEN	PUMP	IR	1.14	08/20/1979	A 15562		
<u>CENTER CREEK</u>							
S: 1 T: 4 R: 17W HARLAN JAMES L REISS	PUMP	IR	1.20	09/16/1969	A 11797		
S: 32 T: 4 R: 16W FRANKLIN RICHARD SCHEPLER ET AL	PUMP	IR	.62	01/03/1977	A 14621		

WATER RIGHTS DATA  
CLAIMS AND APPLICATION IN DOWNSTREAM ORDER  
DIVISION NO. 1B

SOURCE LOCATION APPROPRIATOR	CARRIER	USE	PROVI. GRANT CFS	DATE OF PRIORITY	DOCKET/ APPLI. NUMBER	ANNOA.	FT. NT.
<u>CENTER CREEK, TRIB. TO</u> S: 33 T: 4 R: 16W FRANKLIN G LEROY ORTGIESEN ET AL	PUMP	IR	3.24	09/05/1975	A 13796		
<u>CENTER CREEK</u> S: 10 T: 3 R: 16W FRANKLIN WAYNE FOUTS	PUMP	IR	.09	10/18/1971	A 12401		K
<u>CENTER CREEK, TRIB. TO</u> S: 1 T: 3 R: 16W FRANKLIN WAYNE J GARRELTS	PUMP	IR	.71	02/22/1972	A 12513		
<u>CENTER CREEK</u> S: 22 T: 2 R: 15W FRANKLIN MAXIE J ROBINSON ET AL	PUMP	IR	1.24	05/19/1975	A 13585		
S: 26 T: 2 R: 15W FRANKLIN W K VERSAW	PUMP	IR	.63	04/13/1954	A 6175		
W K VERSAW	PUMP	IR	.19	12/29/1956	A 9065		
S: 36 T: 2 R: 15W FRANKLIN THOMAS C YELKEN	PUMP	IR	.50	06/28/1973	A 12894		
<u>REPUBLICAN RIVER</u> S: 6 T: 1 R: 14W FRANKLIN WYVERN CLINE	PUMP	IR	.47	12/23/1950	A 4782		
<u>WALNUT RUN</u> S: 32 T: 2 R: 14W FRANKLIN GEORGE KLEEN	PUMP	IR	.36	06/10/1981	A 15889		
<u>REPUBLICAN RIVER</u> S: 5 T: 1 R: 14W FRANKLIN JAY R ZIEGLER	PUMP	IR	1.51	03/07/1977	A 14774		
S: 4 T: 1 R: 14W FRANKLIN GUY PATTON	PUMP	IR	1.41	12/05/1967	A 11280		
S: 3 T: 1 R: 14W FRANKLIN ARCHIE R FELLRATH	PUMP	IR	.18	08/14/1957	A 9550		
BOSTWICK IRRIGATION DISTRICT	FRANKLIN PUMP CANAL	IR	15.08	02/28/1948	A 4227		
BOSTWICK IRRIGATION DISTRICT	FRANKLIN PUMP CANAL	IR	1.47	04/16/1954	A 6222		K
<u>ENDERS, STRUNK, HARLAN COUNTY, SWANSON AND HUGH BUTLER LAKE RESERVOIRS</u> S: 3 T: 1 R: 14W FRANKLIN BUREAU OF RECLAMATION	FRANKLIN PUMP CANAL	SI		04/16/1954	A 6225P	A-4227	
BUREAU OF RECLAMATION	FRANKLIN PUMP CANAL	SI		04/16/1954	A 6225P	A-6222	
<u>REPUBLICAN RIVER</u> S: 3 T: 1 R: 14W FRANKLIN BOSTWICK IRRIGATION DISTRICT	FRANKLIN PUMP CANAL	IR	.11	10/06/1966	A 10962		
<u>ENDERS, STRUNK, HARLAN COUNTY, SWANSON AND HUGH BUTLER LAKE RESERVOIRS</u> S: 3 T: 1 R: 14W FRANKLIN BUREAU OF RECLAMATION	FRANKLIN PUMP CANAL	SI		05/25/1978	A 15268	A-10962	
<u>REPUBLICAN RIVER</u> S: 3 T: 1 R: 14W FRANKLIN BOSTWICK IRRIGATION DISTRICT	FRANKLIN PUMP CANAL	IR		09/10/1982	A 16150		

WATER RIGHTS DATA  
CLAIMS AND APPLICATION IN DOWNSTREAM ORDER  
DIVISION NO. 1B

SOURCE LOCATION APPROPRIATOR	CARRIER	USE	PROVI. GRANT CFS	DATE OF PRIORITY	DOCKET/ APPLI. NUMBER	ANNOA.	FT. NT.
<u>REPUBLICAN RIVER</u>							
S: 3 T: 1 R: 14W FRANKLIN							
EVA J MCNIFF	PUMP	IR	1.14	10/21/1975	A 13836		
EVA J MCNIFF	PUMP	IR	1.84	05/16/1980	A 15647		
<u>LOVELY CREEK</u>							
S: 22 T: 2 R: 14W FRANKLIN							
CORP & STEWART L ANDERSON MORRISON-QUIRK GRAIN	PUMP	IR	.69	09/24/1956	A 8851		
S: 26 T: 2 R: 14W FRANKLIN							
WILFORD WORMAN	PUMP	IR	.69	02/19/1957	A 9224		
<u>WORTHAM CREEK</u>							
S: 14 T: 1 R: 14W FRANKLIN							
WILLIAM SINDT	SINDT RESERVOIR	ST	115.00	AF10/30/1944	A 3780		
<u>REPUBLICAN RIVER</u>							
S: 2 T: 1 R: 14W FRANKLIN							
WILBUR J & GLORIA SINDT	PUMP	IR	1.57	04/09/1979	A 15447		
S: 1 T: 1 R: 14W FRANKLIN							
WILLIAM SINDT	PUMP	IR	.33	08/04/1959	A 9744		K
S: 6 T: 1 R: 13W FRANKLIN							
RALPH & JOLENE SINDT	PUMP	IR	1.89	05/19/1965	A 10631		
S: 5 T: 1 R: 13W FRANKLIN							
JAY R ZIEGLER	PUMP	IR	.36	08/07/1956	A 8728		K
<u>LOHFF CREEK</u>							
S: 19 T: 1 R: 13W FRANKLIN							
JACK K CLINE	PUMP	IR	2.73	05/13/1953	A 5316		
<u>SCHOOL CREEK</u>							
S: 16 T: 1 R: 13W FRANKLIN							
GERALD H KUGLER	KUGLER RESERVOIR	ST	55.28	AF10/27/1961	A 9993		
S: 9 T: 1 R: 13W FRANKLIN							
DUANE & COLLEENE C MINNICK	PUMP	IR	.51	08/15/1974	A 13148		
<u>REPUBLICAN RIVER</u>							
S: 3 T: 1 R: 13W FRANKLIN							
GARY D HAMILTON	PUMP	IR	1.46	08/27/1953	A 5511		
<u>THOMPSON CREEK, WEST BRANCH</u>							
S: 32 T: 5 R: 15W KEARNEY							
MOTJIE CASPER	PUMP	IR	1.43	02/18/1976	A 14039		
<u>THOMPSON CREEK, WEST BRANCH, TRIB. TO</u>							
S: 8 T: 5 R: 15W KEARNEY							
ILLENE STRATMAN	PUMP	IR	.47	01/18/1979	A 15393		
S: 22 T: 5 R: 15W KEARNEY							
STRATMAN & DUNCAN	PUMP	IR	.33	01/18/1979	A 15394		
S: 35 T: 5 R: 15W KEARNEY							
RUDOLPH H STRATMAN	PUMP	IR	1.12	01/18/1979	A 15395		
<u>THOMPSON CREEK, WEST BRANCH</u>							
S: 10 T: 4 R: 15W FRANKLIN							
LOSCHEN FARMS, INC	PUMP	IR	.36	01/27/1977	A 14661		

WATER RIGHTS DATA  
CLAIMS AND APPLICATION IN DOWNSTREAM ORDER  
DIVISION NO. 1B

SOURCE LOCATION APPROPRIATOR	CARRIER	USE	PROVI. GRANT CFS	DATE OF PRIORITY	DOCKET/ APPL. NUMBER	ANNOA.	FT. NT.
<u>THOMPSON CREEK, WEST BRANCH, TRIB. TO</u>							
S: 15 T: 3 R: 15W FRANKLIN							
HAROLD ADAM	PUMP	IR	2.29	02/08/1977	A 14697		
S: 1 T: 3 R: 15W FRANKLIN							
NOBLE O JOHNSON	PUMP	IR	.71	07/02/1969	A 11744		
S: 13 T: 3 R: 15W FRANKLIN							
HAROLD ADAM	PUMP	IR	2.69	02/08/1977	A 14696		
DALLMANN FARMS LTD	PUMP	IR	.84	09/16/1976	A 14469		K
S: 24 T: 3 R: 15W FRANKLIN							
FRANK ROHNKE	PUMP	IR	1.03	08/10/1978	A 15313		
S: 11 T: 2 R: 14W FRANKLIN							
VICTOR SCHURMAN	PUMP	IR	.43	04/11/1975	A 13547		
<u>THOMPSON CREEK, EAST BRANCH</u>							
S: 4 T: 2 R: 13W FRANKLIN							
LEONARD V YELKEN	PUMP	IR	.35	07/21/1953	A 5403		
<u>THOMPSON CREEK</u>							
S: 10 T: 2 R: 13W FRANKLIN							
JAMES & BERNARD HOLMBERG	PUMP	IR	.11	07/24/1953	A 5408		
<u>CRYSTAL SPRINGS</u>							
S: 10 T: 2 R: 13W FRANKLIN							
JAMES & BERNARD HOLMBERG	CRYSTAL SPRINGS CANAL	IR	.28	08/17/1921	A 1615		
<u>THOMPSON CREEK</u>							
S: 15 T: 2 R: 13W FRANKLIN							
THOMAS E RUSSELL	PUMP	IR	1.14	07/18/1974	A 13085		
ELTON D KUGLER	PUMP	IR	1.14	02/10/1978	A 15180		
S: 22 T: 2 R: 13W FRANKLIN							
HAMILTON & GOODER	PUMP	IR	.93	07/18/1974	A 13084		
STAN ZALIKOWSKI	PUMP	IR	.31	08/06/1979	A 15541		
S: 27 T: 2 R: 13W FRANKLIN							
JAY R ZIEGLER	PUMP	IR	.73	01/16/1935	A 2505		
CLARENCE H & JUNE E LAMMERS	PUMP	IR	.63	04/26/1957	A 9470		
S: 35 T: 2 R: 13W FRANKLIN							
WILLIAM A (III) GOOSIC	PUMP	IR	.55	01/09/1976	A 13929		
<u>ROCK CREEK</u>							
S: 27 T: 1 R: 13W FRANKLIN							
HAWKINS EQUIPMENT COMPANY	PUMP	IR	1.36	08/22/1979	A 15571		
<u>REPUBLICAN RIVER</u>							
S: 11 T: 1 R: 13W FRANKLIN							
SIEL FARMS, INC	PUMP	IR	1.29	03/30/1981	A 15816		
RICHARD & JERRY BUSH	PUMP	IR	1.41	08/18/1972	A 12716		
S: 12 T: 1 R: 13W FRANKLIN							
ROBERT D MINNICK	PUMP	IR	1.53	12/12/1979	A 15602		
LAWRENCE D ECKHARDT ESTATE	PUMP	IR	.18	07/28/1954	A 6504		K
S: 7 T: 1 R: 12W WEBSTER							
CLIFFORD CROOK	PUMP	IR	.76	07/18/1953	A 5395		

DEPARTMENT OF WATER RESOURCES

WATER RIGHTS DATA  
CLAIMS AND APPLICATION IN DOWNSTREAM ORDER  
DIVISION NO. 1B

SOURCE LOCATION APPROPRIATOR	CARRIER	USE	PROVI. GRANT CFS	DATE OF PRIORITY	DOCKET/ APPL. NUMBER	ANNOA. FT. NT.
<u>REPUBLICAN RIVER</u>						
S: 5 T: 1 R: 12W WEBSTER	PUMP	IR	.23	04/17/1933	A 2318	
ALECK & FRANCES ARNESON	PUMP	IR	.25	03/11/1942	A 3558	
ALECK & FRANCES ARNESON	PUMP	IR	2.16	01/19/1972	A 12486	
ALECK ARNESON	PUMP	IR	.22	01/19/1972	A 12486	A-3558 D
<u>FARMERS CREEK, WEST FORK</u>						
S: 17 T: 2 R: 12W WEBSTER						
CARL D MELINE	PUMP	IR	.48	08/08/1953	A 5450	
<u>FARMERS CREEK</u>						
S: 29 T: 2 R: 12W WEBSTER						
CARL D MELINE	PUMP	IR	.69	03/20/1973	A 12836	
ALETHA O HANSEN	PUMP	IR	.98	04/17/1969	A 11689	
<u>REPUBLICAN RIVER</u>						
S: 5 T: 1 R: 12W WEBSTER						
R & J FARMS OF NEBRASKA, INC	PUMP	IR	2.54	04/18/1973	A 12858	
<u>WALNUT CREEK</u>						
S: 32 T: 1 R: 12W WEBSTER						
CLARENCE A TALKINGTON ESTATE	PUMP	IR	1.14	04/20/1971	A 12227	
CLARENCE A TALKINGTON ESTATE	TALKINGTON RESERVOIR NO. 1	ST	.11	AF08/15/1978	A 15315	K
<u>TALKINGTON RESERVOIR NO. 1</u>						
S: 32 T: 1 R: 12W WEBSTER						
CLARENCE A TALKINGTON ESTATE	PUMP	SO		08/15/1978	A 15316	
<u>WALNUT CREEK</u>						
S: 32 T: 1 R: 12W WEBSTER						
CLARENCE A TALKINGTON ESTATE	TALKINGTON RESERVOIR NO. 2	ST	13.20	AF08/15/1978	A 15317	
CLARENCE A TALKINGTON ESTATE	TALKINGTON RESERVOIR NO. 3	ST	30.00	AF08/15/1978	A 15319	
<u>TALKINGTON RESERVOIR NO. 2</u>						
S: 33 T: 1 R: 12W WEBSTER						
CLARENCE A, DALE & CLARENCE TALKINGTON	PUMP	SO		08/15/1978	A 15318	
<u>TALKINGTON RESERVOIR NO. 3</u>						
S: 33 T: 1 R: 12W WEBSTER						
CLARENCE A, DALE & CLARENCE TALKINGTON	PUMP	SO		08/15/1978	A 15320	
<u>WALNUT CREEK</u>						
S: 29 T: 1 R: 12W WEBSTER						
DENNIS D HOLTZEN	PUMP	IR	.21	02/25/1972	A 12522	K
<u>REPUBLICAN RIVER</u>						
S: 4 T: 1 R: 12W WEBSTER						
MARION A ARNESON	PUMP	IR	.84	10/26/1981	A 16011	
R & J FARMS OF NEBRASKA, INC	PUMP	IR	1.20	02/12/1974	A 12981	
R & J FARMS OF NEBRASKA, INC	PUMP	IR	1.24	06/07/1973	A 12884	
TWILA AILES	PUMP	IR	.42	08/16/1979	A 15555	
S: 2 T: 1 R: 12W WEBSTER						
HAROLD E MITCHELL	PUMP	IR	.29	03/30/1976	A 14127	

WATER RIGHTS DATA  
CLAIMS AND APPLICATION IN DOWNSTREAM ORDER  
DIVISION NO. 1B

SOURCE LOCATION APPROPRIATOR	CARRIER	USE	PROV. GRANT CFS	DATE OF PRIORITY	DOCKET/ APPLI. NUMBER	ANNOA.	FT. NT.
<u>REPUBLICAN RIVER</u>							
S: 2 T: 1 R: 12W WEBSTER HAROLD E MITCHELL	PUMP	IR	.08	05/03/1955	A 7439		
BERNARD SPRAGUE ET AL	PUMP	IR	.19	10/27/1953	A 5676		
G P J COMPANY	PUMP	IR	.33	04/17/1954	A 6227		
S: 7 T: 1 R: 11W WEBSTER DELBERT LEWIS	PUMP	IR	4.16	04/12/1973	A 12856		
S: 8 T: 1 R: 11W WEBSTER LEON A SPRAGUE	PUMP	IR	.49	04/15/1963	A 10177		
S: 9 T: 1 R: 11W WEBSTER DELBERT LEWIS	PUMP	IR	1.36	08/31/1940	A 3248		
<u>INDIAN CREEK</u>							
S: 20 T: 2 R: 11W WEBSTER RICHARD HANSEN	PUMP	IR	.81	09/08/1978	A 15339		
<u>REPUBLICAN RIVER</u>							
S: 10 T: 1 R: 11W WEBSTER MARY LOU AUBUSHON	PUMP	IR	1.36	11/29/1971	A 12450		
S: 12 T: 1 R: 11W WEBSTER WILLIAM A LETSON	PUMP	IR	.72	06/20/1966	A 10869		
GEORGE E & JARALIE A SHUTE	PUMP	IR	.11	10/27/1953	A 5677		K
S: 7 T: 1 R: 10W WEBSTER WILLIAM R & ELAINE C BEEZLEY	PUMP	IR	.19	08/28/1940	A 3244		
<u>CROOKED CREEK</u>							
S: 26 T: 2 R: 11W WEBSTER JEANETTE H JOHNSON	PUMP	IR	1.04	05/05/1975	A 13571		K
<u>REPUBLICAN RIVER</u>							
S: 4 T: 1 R: 10W WEBSTER VERLIN HARRIS	PUMP	IR	1.05	09/26/1952	A 5038		K
S: 9 T: 1 R: 10W WEBSTER BOWEN BROS., INC	PUMP	IR	1.17	08/03/1953	A 5439		K
S: 10 T: 1 R: 10W WEBSTER ORD BROTHERS	PUMP	IR	1.02	02/07/1948	A 4205		
<u>HICKS CREEK, TRIB. TO</u>							
S: 15 T: 1 R: 10W WEBSTER BOWEN BROS., INC	KENT RESERVOIR	ST	6.81	AF06/07/1962	A 10078		
<u>HICKS CREEK</u>							
S: 9 T: 1 R: 10W WEBSTER LEONARD O GRIFFITH	PUMP	IR	.04	04/05/1954	A 6163		K
<u>REPUBLICAN RIVER</u>							
S: 10 T: 1 R: 10W WEBSTER HAROLD F PETERSON	PUMP	IR	.56	07/23/1953	A 5406		
S: 11 T: 1 R: 10W WEBSTER LARRY E TIETJEN	PUMP	IR	.44	07/29/1953	A 5426		
GERALD GLEASON	PUMP	IR	1.81	05/20/1966	A 10852		

DEPARTMENT OF WATER RESOURCES

WATER RIGHTS DATA  
CLAIMS AND APPLICATION IN DOWNSTREAM ORDER  
DIVISION NO. 1B

SOURCE LOCATION APPROPRIATOR	CARRIER	USE	PROVI. GRANT CFS	DATE OF PRIORITY	DOCKET/ APPLI. NUMBER	ANNOA.	FT. NT.
<u>ELM CREEK</u> S: 21 T: 2 R: 10W WEBSTER DUANE STUECK	PUMP	IR	.67	03/04/1968	A 11354		
<u>ELM CREEK, TRIB. TO</u> S: 5 T: 2 R: 10W WEBSTER HARVEY GESTRING	GESTRING POND	ST	40.10	AF06/25/1968	A 11461		
<u>ELM CREEK</u> S: 22 T: 2 R: 10W WEBSTER CAROLD HERRICK	PUMP	IR	.32	12/02/1955	A 8272		
S: 27 T: 2 R: 10W WEBSTER WILLIAM & EUGENE RASSER	PUMP	IR	.35	05/10/1968	A 11418		
S: 34 T: 2 R: 10W WEBSTER FRANCIS & MABEL M DOYLE	PUMP	IR	.63	04/03/1968	A 11385		
S: 3 T: 1 R: 10W WEBSTER BEATRICE B WATSON	PUMP	IR	.12	11/05/1954	A 6806		K
PERCY RASSER	RASSER BROTHERS CANAL	IR	.45	04/26/1939	A 4221		
PERCY RASSER	RASSER BROTHERS CANAL	IR	1.02	01/24/1934	A 2357		
BEATRICE B WATSON	PUMP	IR	.29	05/29/1964	A 10376		
S: 2 T: 1 R: 10W WEBSTER ORD BROTHERS	PUMP	IR	.82	02/07/1948	A 4206		K
S: 12 T: 1 R: 10W WEBSTER FREY BROTHERS & FREY, JAKE	PUMP	IR	.27	05/02/1950	A 4665		K
FREY BROTHERS	PUMP	IR	.11	04/28/1956	A 8525		K
<u>REPUBLICAN RIVER</u> S: 7 T: 1 R: 9W WEBSTER BOSTWICK IRRIGATION DISTRICT	SUPERIOR CANAL	IR	40.69	04/03/1946	A 2691CR	P-326	K
BOSTWICK IRRIGATION DISTRICT	SUPERIOR CANAL	IR	.42	02/26/1948	A 4221		
BOSTWICK IRRIGATION DISTRICT	SUPERIOR CANAL	IR	1.87	04/16/1954	A 6223		K
<u>ENDERS, STRUNK, HARLAN COUNTY, SWANSON AND HUGH BUTLER LAKE RESERVOIRS</u> S: 7 T: 1 R: 9W WEBSTER	SUPERIOR CANAL	SO		04/16/1954	A 6225R		
BUREAU OF RECLAMATION	SUPERIOR CANAL	SI		04/16/1954	A 6225R	A-2691CR	
BUREAU OF RECLAMATION	SUPERIOR CANAL	SI		04/16/1954	A 6225R	A-6223	
<u>REPUBLICAN RIVER</u> S: 7 T: 1 R: 9W WEBSTER	SUPERIOR CANAL	IR	.64	04/24/1959	A 9723		K
BOSTWICK IRRIGATION DISTRICT	SUPERIOR CANAL	IR	.70	12/30/1960	A 9875		
BOSTWICK IRRIGATION DISTRICT	SUPERIOR CANAL	IR	1.57	10/06/1966	A 10966		K
<u>ENDERS, STRUNK, HARLAN COUNTY, SWANSON AND HUGH BUTLER LAKE RESERVOIRS</u> S: 7 T: 1 R: 9W WEBSTER	SUPERIOR CANAL	SO		11/13/1974	A 13271		
BUREAU OF RECLAMATION	SUPERIOR CANAL	SI		11/13/1974	A 13271	A-9723	
BUREAU OF RECLAMATION	SUPERIOR CANAL	SI		11/13/1974	A 13271	A-9875	
BUREAU OF RECLAMATION	SUPERIOR CANAL	SI		11/13/1974	A 13271	A-10966	



WATER RIGHTS DATA  
CLAIMS AND APPLICATION IN DOWNSTREAM ORDER  
DIVISION NO. 1B

SOURCE LOCATION APPROPRIATOR	CARRIER	USE	PROVI. GRANT CFS	DATE OF PRIORITY	DOCKET/ APPLI. NUMBER	ANNOA.	FT. NT.
<u>REPUBLICAN RIVER</u>							
S: 11 T: 1 R: 17W WEBSTER BOSTWICK IRRIGATION DISTRICT	SUPERIOR CANAL	IR		05/05/1982	A 16100		
<u>ENDERS, STRUNK, HARLAN COUNTY, SWANSON AND HUGH BUTLER LAKE RESERVOIRS</u>							
S: 7 T: 1 R: 9W WEBSTER BUREAU OF RECLAMATION	SUPERIOR CANAL	SI		05/20/1982	A 16107	A-16100	
<u>REPUBLICAN RIVER</u>							
S: 7 T: 1 R: 9W WEBSTER BOSTWICK IRRIGATION DISTRICT	COURTLAND CANAL	IR	13.01	02/26/1948	A 4222		K
BOSTWICK IRRIGATION DISTRICT	COURTLAND CANAL	IR	.84	04/16/1954	A 6224		K
<u>ENDERS, STRUNK, HARLAN COUNTY AND SWANSON RESERVOIRS</u>							
S: 7 T: 1 R: 9W WEBSTER BUREAU OF RECLAMATION	COURTLAND CANAL	SI		04/16/1954	A 6225S	A-4222	
BUREAU OF RECLAMATION	COURTLAND CANAL	SI		04/16/1954	A 6225S	A-6224	
<u>REPUBLICAN RIVER</u>							
S: 7 T: 1 R: 9W WEBSTER BOSTWICK IRRIGATION DISTRICT	COURTLAND CANAL	IR	2.08	10/06/1966	A 10963		
BOSTWICK IRRIGATION DISTRICT	COURTLAND CANAL	IR	.60	09/20/1974	A 13210		
<u>ENDERS, STRUNK, HARLAN COUNTY, SWANSON AND HUGH BUTLER LAKE RESERVOIRS</u>							
S: 7 T: 1 R: 9W WEBSTER BUREAU OF RECLAMATION	COURTLAND CANAL	SI		11/13/1974	A 13270	A-10963	
<u>REPUBLICAN RIVER</u>							
S: 7 T: 1 R: 9W WEBSTER BOSTWICK IRRIGATION DISTRICT	COURTLAND CANAL	IR		09/10/1982	A 16149		
S: 8 T: 1 R: 9W WEBSTER FLOYD L & EDYTHE SHIPMAN	PUMP	IR	1.76	10/09/1950	A 4753		
S: 9 T: 1 R: 9W WEBSTER RICKY HOWELL	PUMP	IR	.57	02/18/1957	A 9213		
<u>REPUBLICAN RIVER TRIB. TO</u>							
S: 17 T: 1 R: 9W WEBSTER OHMSTEDE HEIRS	OHMSTEDE RESERVOIR	ST	236.00	AF08/31/1946	A 3951		
<u>OHMSTEDE RESERVOIR</u>							
S: 17 T: 1 R: 9W WEBSTER OHMSTEDE HEIRS	OHMSTEDE CANAL	SI		08/31/1946	A 3952	A-6224	
OHMSTEDE HEIRS	OHMSTEDE CANAL	SI		08/31/1946	A 3952	A-10963	
OHMSTEDE HEIRS	OHMSTEDE CANAL	SO		08/31/1946	A 3952		
<u>REPUBLICAN RIVER</u>							
S: 9 T: 1 R: 9W WEBSTER BRYCE & FRANCES OHMSTEDE	PUMP	IR	.41	12/04/1953	A 5771		K
BRYCE & FRANCES OHMSTEDE	PUMP	IR	.33	07/21/1953	A 5404		
S: 15 T: 1 R: 9W WEBSTER WALTER CROZIER	PUMP	IR	.15	11/14/1947	A 4143		
S: 18 T: 1 R: 8W NUCKOLLS HAROLD & CLAUD THOMPSON	PUMP	IR	.08	04/14/1949	A 4463		K

WATER RIGHTS DATA  
CLAIMS AND APPLICATION IN DOWNSTREAM ORDER  
DIVISION NO. 1B

SOURCE LOCATION APPROPRIATOR	CARRIER	USE	PROVI. GRANT CFS	DATE OF PRIORITY	DOCKET/ APPLI. NUMBER	ANNOA.	FT. NT.
<u>REPUBLICAN RIVER</u>							
S: 17 T: 1 R: 8W NUCKOLLS EVERETT A LILLICH	PUMP	IR	6.55	11/03/1969	A 11820		
<u>GIMLET CREEK, TRIB. TO</u>							
S: 26 T: 1 R: 8W NUCKOLLS THOMPSON & JOHNSTON BROTHERS	JOHNSTON & THOMPSON RES.	ST	36.30	AF06/23/1967	A 11184		
<u>REPUBLICAN RIVER</u>							
S: 21 T: 1 R: 8W NUCKOLLS OSWIN & MARGARET L KEIFER	PUMP	IR	3.17	12/22/1930	A 2167		K
S: 16 T: 1 R: 8W NUCKOLLS RICHARD L & MARGARET SUND	PUMP	IR	2.36	11/03/1969	A 11820 R	P-407	
<u>BEAVER CREEK</u>							
S: 14 T: 2 R: 9W WEBSTER JAKE KINDSCHER	PUMP	IR	.37	04/09/1956	A 8467		
<u>REPUBLICAN RIVER</u>							
S: 22 T: 1 R: 8W NUCKOLLS ROBERT A STRNAD	PUMP	IR	.49	07/29/1980	A 15691		
S: 30 T: 1 R: 7W NUCKOLLS WILLIAM SCULLY	PUMP	IR	.30	03/23/1957	A 9396		
S: 29 T: 1 R: 7W NUCKOLLS MINOR & ELOISE BAIRD	PUMP	IR	1.39	05/24/1955	A 7586		
MINOR & ELOISE BAIRD	PUMP	IR	1.38	03/07/1956	A 8401	A-7586	D
S: 28 T: 1 R: 7W NUCKOLLS WILLIAM SCULLY	PUMP	IR	1.73	08/12/1953	A 5468		
DEAN & NITA THORNTON	PUMP	IR	.41	08/12/1953	A 5468 R	P-436	
S: 27 T: 1 R: 7W NUCKOLLS IDEAL CEMENT COMPANY	PUMP NO. 1	MF	9.50	09/10/1947	A 4109		
IDEAL BASIC INDUSTRIES, INC	PUMP NO. 2	MF	2.00	09/10/1947	A 4109 R	P-425	
S: 34 T: 1 R: 7W NUCKOLLS ANTON SIMIC	PUMP	IR	1.67	02/26/1948	A 4222 R	P-385	K
S: 27 T: 1 R: 7W NUCKOLLS SULLIVAN DAIRY, INC	PUMP	IR	.19	07/30/1968	A 11520		
S: 35 T: 1 R: 7W NUCKOLLS HOWARD M CRILLY	MENDELL CANAL	IR	.21	09/07/1932	A 2283		K
<u>REPUBLICAN RIVER, TRIB. TO</u>							
S: 33 T: 1 R: 7W NUCKOLLS HARRY JENSEN	PUMP	IR	1.26	05/28/1971	A 12285		
<u>REPUBLICAN RIVER</u>							
S: 35 T: 1 R: 7W NUCKOLLS DENNY K & ADELIN R MEYER	PUMP	IR	.87	08/26/1940	A 3240 R	P-303	
<u>LOST CREEK, TRIB. TO</u>							
S: 21 T: 2 R: 7W NUCKOLLS FRED H SCHIERMEYER	SCHIERMEYER RESERVOIR	ST	68.30	AF11/10/1971	A 12425		

WATER RIGHTS DATA  
CLAIMS AND APPLICATION IN DOWNSTREAM ORDER  
DIVISION NO. 1B

SOURCE LOCATION APPROPRIATOR	CARRIER	USE	PROVI. GRANT CFS	DATE OF PRIORITY	DOCKET/ APPLI. NUMBER	ANNOA. NT.	FT. NT.
<u>REPUBLICAN RIVER</u>							
S: 31 T: 1 R: 6W NUCKOLLS	PUMP	IR	.59	09/03/1940	A 3252	R P-329	
FLOYD R BUTLER	PUMP	IR	.03	05/09/1941	A 3443	R	
FLOYD R BUTLER	PUMP	IR	.59	03/15/1956	A 8422	R A3252P329D	
FLOYD R BUTLER	PUMP	IR	.03	03/15/1956	A 8422	R A3443P329D	
<u>SCHIERMEYER RESERVOIR</u>							
S: 21 T: 2 R: 7W NUCKOLLS	PUMP	SO		02/04/1972	A 12499		
FRED H SCHIERMEYER							
<u>LOST CREEK, TRIB. TO</u>							
S: 15 T: 2 R: 7W NUCKOLLS	GEBHARDS RESERVOIR	ST	48.30	AF08/15/1967	A 11226		
CHESTER B GEBHARDS							
<u>BLAKLEY CREEK</u>							
S: 12 T: 1 R: 7W NUCKOLLS	PUMP	IR	.86	06/18/1973	A 12885		
SUPERIOR COUNTRY CLUB							
<u>OAK CREEK</u>							
S: 31 T: 2 R: 6W NUCKOLLS	HIGER RESERVOIR	ST	76.40	AF08/07/1968	A 11527		
GEORGE HIGER JR							
<u>HIGER RESERVOIR</u>							
S: 31 T: 2 R: 6W NUCKOLLS	PUMP	SO		06/23/1969	A 11735		
GEORGE HIGER JR							
<u>REPUBLICAN RIVER</u>							
S: 32 T: 1 R: 6W NUCKOLLS	PUMP	IR	1.07	12/23/1980	A 15741		
MARY KALDAHL							
<u>VALLEY HOME CREEK</u>							
S: 33 T: 1 R: 6W NUCKOLLS	SAUL RESERVOIR	ST	8.00	AF08/09/1951	A 4897		
GRACE ERICKSON							
<u>SAUL RESERVOIR</u>							
S: 33 T: 1 R: 6W NUCKOLLS	PUMP	SI		08/23/1951	A 4957	A-2691CR	
GRACE ERICKSON							
<u>BELL CREEK</u>							
S: 33 T: 1 R: 6W NUCKOLLS	PUMP	IR	.77	11/15/1977	A 15142		
GENERAL AGRICULTURAL SERVICES, LTD	PUMP	IR	1.87	03/04/1977	A 14773		
MASON, KATHLEEN & WILMA ELY							
S: 34 T: 1 R: 6W NUCKOLLS	PUMP	IR	.28	03/26/1956	A 7494		
C R POTTER ESTATE							
<u>CROSBY CREEK, TRIB. TO</u>							
S: 23 T: 1 R: 6W NUCKOLLS	NELSON RESERVOIR	ST	24.90	AF08/07/1961	A 9966		
JAMES L MILLER							
<u>NELSON RESERVOIR</u>							
S: 23 T: 1 R: 6W NUCKOLLS	PUMP	SO		10/17/1962	A 10117		
JAMES L MILLER							
<u>CROSBY CREEK, TRIB. TO</u>							
S: 15 T: 1 R: 6W NUCKOLLS	BLACKSTONE RESERVOIR	ST	45.15	AF06/16/1971	A 12297		
HOWARD BLACKSTONE							

DEPARTMENT OF WATER RESOURCES

See footnotes and use definitions on page 78

WATER RIGHTS DATA  
CLAIMS AND APPLICATION IN DOWNSTREAM ORDER  
DIVISION NO. 1B

SOURCE LOCATION APPROPRIATOR	CARRIER	USE	PROVI. GRANT CFS	DATE OF PRIORITY	DOCKET/ APPLI. NUMBER	ANNOA.	FT. NT.
<u>BLACKSTONE RESERVOIR</u> S: 15 T: 1 R: 6W NUCKOLLS HOWARD BLACKSTONE	PUMP	SO		06/21/1973	A 12889		
<u>CROSBY CREEK</u> S: 27 T: 1 R: 6W NUCKOLLS JOHN W MCNULTY	PUMP	IR	.48	04/19/1977	A 14914	A-2691CR	D
S: 34 T: 1 R: 6W NUCKOLLS LILA SCOTT	PUMP	IR	.40	05/04/1955	A 7443		
<u>REPUBLICAN RIVER TRIB. TO</u> S: 33 T: 1 R: 5W NUCKOLLS JAMES A CALDER	JAMES A CALDER RESERVOIR	ST	28.70	AF06/02/1970	A 11953		

WATER RIGHTS DATA  
CLAIMS AND APPLICATION IN DOWNSTREAM ORDER  
DIVISION NO. 1C

SOURCE LOCATION APPROPRIATOR	CARRIER	USE	PROVI. GRANT CFS	DATE OF PRIORITY	DOCKET/ APPLI. NUMBER	ANNOA.	FT. NT.
<u>BLUE RIVER, LITTLE, TRIB. TO</u> S: 33 T: 5 R: 14W KEARNEY MILTON A OLSON	OLSON RESERVOIR	ST	36.60	AF11/06/1973	A 12957		
<u>OLSON RESERVOIR</u> S: 33 T: 5 R: 14W KEARNEY MILTON A OLSON	PUMP	SO		01/03/1974	A 12967		
<u>BLUE RIVER, LITTLE, TRIB. TO</u> S: 25 T: 5 R: 14W KEARNEY GILBERT NELSON	NELSON RESERVOIR	ST	61.90	AF11/06/1972	A 12761		
<u>NELSON RESERVOIR</u> S: 25 T: 5 R: 14W KEARNEY GILBERT NELSON	PUMP	SO		02/26/1974	A 12988		
<u>BLUE RIVER, LITTLE</u> S: 15 T: 4 R: 13W FRANKLIN LITTLE BLUE NRD	CANAL	IR		11/28/1977	A 15145		
<u>SAND CREEK, TRIB. TO</u> S: 3 T: 6 R: 14W KEARNEY HERBERT NIELSEN	NIELSEN RESERVOIR	ST	18.00	AF01/14/1970	A 11850		
S: 18 T: 6 R: 14W KEARNEY EVON HUBERT	HUBERT RESERVOIR	ST	66.59	AF09/21/1962	A 10107		
S: 16 T: 6 R: 14W KEARNEY EMMA BECK	PUMP	IR	.97	11/01/1978	A 15359		
S: 9 T: 6 R: 14W KEARNEY RICHARD BECK	PUMP	IR	1.42	08/19/1977	A 15084		
S: 3 T: 6 R: 14W KEARNEY CLARA WALBERG	PUMP	IR	1.23	11/29/1976	A 14571		
<u>SAND CREEK</u> S: 9 T: 6 R: 13W KEARNEY HAROLD R JOHNSON	PUMP	IR	.43	01/16/1979	A 15390		
S: 11 T: 6 R: 13W KEARNEY CLAYTON BERKEYPLE	PUMP	IR	.71	03/31/1977	A 14869		
<u>SAND CREEK, TRIB. TO</u> S: 10 T: 5 R: 14W KEARNEY HAROLD WARP	WARP RESERVOIR	ST	76.24	AF06/08/1964	A 10381		
S: 2 T: 5 R: 14W KEARNEY JOE A MILLER	PUMP	IR	.57	11/09/1970	A 12111		
JOE A MILLER	PUMP	IR	.57	11/09/1970	A 12110		
S: 12 T: 5 R: 14W KEARNEY W E HIEB	HIEB RESERVOIR	ST	15.10	AF06/17/1971	A 12298		
S: 19 T: 5 R: 13W KEARNEY ELMER CHRISTENSEN	CHRISTENSEN RESERVOIR	ST	65.30	AF09/17/1973	A 12942		

WATER RIGHTS DATA  
CLAIMS AND APPLICATION IN DOWNSTREAM ORDER  
DIVISION NO. 1C

SOURCE LOCATION APPROPRIATOR	CARRIER	USE	PROVI. GRANT CFS	DATE OF PRIORITY	DOCKET/ APPLI. NUMBER	ANNOA.	FT. NT.
<u>CHRISTENSEN RESERVOIR</u>							
S: 19 T: 5 R: 13W KEARNEY ELMER CHRISTENSEN	PUMP	SO		10/16/1973	A 12953		
<u>SAND CREEK, TRIB. TO</u>							
S: 18 T: 5 R: 13W KEARNEY DONALD R JOHNSON	PUMP	IR	.28	09/28/1973	A 12948		
S: 8 T: 5 R: 13W KEARNEY MELVIN E WERNER	PUMP	IR	.36	03/13/1963	A 10159		
S: 27 T: 6 R: 13W KEARNEY VERGIE I PETERSEN ESTATE	PETERSEN RESERVOIR	ST	46.00	AF05/16/1975	A 13583		
<u>PETERSEN RESERVOIR</u>							
S: 27 T: 6 R: 13W KEARNEY VERGIE I PETERSEN ESTATE	PUMP	SO		07/01/1976	A 14295		
<u>SAND CREEK</u>							
S: 34 T: 6 R: 12W ADAMS GERALD D & MARGARET P HARTMAN	PUMP	IR	1.86	04/11/1975	A 13546		
<u>SAND CREEK, TRIB. TO</u>							
S: 10 T: 5 R: 12W ADAMS JAMES HYNES	PUMP	IR	.46	03/01/1971	A 12172		
S: 14 T: 5 R: 12W ADAMS LARRY D & J A CHRISTENSEN	PUMP	IR	2.29	01/24/1972	A 12492		
JACK D JENSEN	JENSEN RESERVOIR	ST	6.90	AF05/30/1973	A 12874		
<u>JENSEN RESERVOIR</u>							
S: 14 T: 5 R: 12W ADAMS JACK D JENSEN	PUMP	SO		05/30/1973	A 12875		
<u>SAND CREEK, TRIB. TO</u>							
S: 13 T: 5 R: 12W ADAMS HAROLD D SHAW	SHAW RESERVOIR	ST	42.50	AF02/13/1969	A 11647		
<u>COTTONWOOD CREEK, TRIB. TO</u>							
S: 4 T: 7 R: 13W KEARNEY MICHAEL L & CHERYL L RYAN	PUMP	IR	2.97	12/21/1978	A 15376		
S: 23 T: 7 R: 13W KEARNEY JAMES MEISENBACH	PUMP	IR	.25	11/06/1978	A 15361		
S: 3 T: 6 R: 12W ADAMS SHURIGAR BROTHERS	SHURIGAR BROTHERS LAKE	ST	128.00	AF03/14/1968	A 11371		
<u>COTTONWOOD CREEK</u>							
S: 10 T: 6 R: 12W ADAMS CLAYTON D LUKOW	PUMP	IR	1.26	03/16/1973	A 12829		
<u>COTTONWOOD CREEK, TRIB. TO</u>							
S: 11 T: 6 R: 12W ADAMS CLAYTON D LUKOW	LUKOW RESERVOIR	ST	23.10	AF04/19/1974	A 13022		
<u>LUKOW RESERVOIR</u>							
S: 11 T: 6 R: 12W ADAMS CLAYTON D LUKOW	PUMP	SO		04/19/1974	A 13023		

WATER RIGHTS DATA  
CLAIMS AND APPLICATION IN DOWNSTREAM ORDER  
DIVISION NO. 1C

SOURCE LOCATION APPROPRIATOR	CARRIER	USE	PROV. GRANT CFS	DATE OF PRIORITY	DOCKET/ APPL. NUMBER	ANNO. FT. NT.
<u>LUKOW RESERVOIR</u>						
S: 11 T: 6 R: 12W ADAMS CLAYTON D LUKOW	PUMP	SO		03/16/1976	A 14101	
<u>COTTONWOOD CREEK, TRIB. TO</u>						
S: 19 T: 6 R: 11W ADAMS EUGENE HEMBERGER	PUMP	IR	1.51	01/15/1976	A 13941	
S: 29 T: 6 R: 11W ADAMS PHILBERT L BONIFAS	PUMP	IR	1.57	07/21/1975	A 13663	
<u>BLUE RIVER, LITTLE, TRIB. TO</u>						
S: 34 T: 6 R: 11W ADAMS EUGENE C & MARJORIE C PARR	PUMP	IR	.66	03/28/1972	A 12566	
<u>BLUE RIVER, LITTLE</u>						
S: 33 T: 6 R: 10W ADAMS ERNEST REHTUS	PUMP	IR	.11	05/24/1956	A 8582	K
S: 27 T: 6 R: 10W ADAMS GAME & PARKS COMMISSION	CRYSTAL LAKE	ST	32.00	AF08/17/1912	A 1219	
<u>CRYSTAL LAKE RESERVOIR</u>						
S: 27 T: 6 R: 10W ADAMS GAME & PARKS COMMISSION	CRYSTAL CANAL	SO		11/09/1918	A 1526	
<u>SCOTT CREEK, TRIB. TO</u>						
S: 8 T: 6 R: 11W ADAMS NORBERT PARR	PUMP	IR	.77	07/12/1976	A 14314	
S: 17 T: 6 R: 11W ADAMS WILLIAM TRAUSCH	TRAUSCH IRRIG. RESERVOIR	ST	16.00	AF11/23/1981	A 16022	
<u>SCOTT CREEK</u>						
S: 16 T: 6 R: 11W ADAMS ROBERT M LOSKILL	PUMP	IR	.67	01/31/1963	A 10143	
BERNARD L PARR	PUMP	IR	.49	07/11/1972	A 12684	
<u>SCOTT CREEK, TRIB. TO</u>						
S: 10 T: 6 R: 11W ADAMS ELMER TRAUSCH	ELMER TRAUSCH RESERVOIR	ST	8.60	AF05/11/1978	A 15254	
<u>TRAUSCH, ELMER, RESERVOIR</u>						
S: 10 T: 6 R: 11W ADAMS ELMER TRAUSCH	PUMP	SO		05/11/1978	A 15253	
<u>SCOTT CREEK, TRIB. TO</u>						
S: 15 T: 6 R: 11W ADAMS MARIE WRIGHT	PUMP	IR	.41	07/08/1975	A 13647	
S: 23 T: 6 R: 11W ADAMS RICHARD KLEIN	PUMP	IR	.73	08/04/1972	A 12707	
<u>SCOTT CREEK</u>						
S: 24 T: 6 R: 11W ADAMS DENNIS L RIESE	PUMP	IR	.74	01/09/1976	A 13928	
<u>SCOTT CREEK, TRIB. TO</u>						
S: 7 T: 6 R: 10W ADAMS E & S FARMS, INC	PUMP	IR	1.13	05/03/1976	A 14203	

WATER RIGHTS DATA  
CLAIMS AND APPLICATION IN DOWNSTREAM ORDER  
DIVISION NO. 1C

SOURCE LOCATION APPROPRIATOR	CARRIER	USE	PROVI. GRANT CFS	DATE OF PRIORITY	DOCKET/ APPLI. NUMBER	ANNOA. FT. NT.
<u>SCOTT CREEK, TRIB. TO</u> S: 13 T: 6 R: 11W ADAMS DUANE OCHSNER	PUMP	IR	.31	05/13/1971	A 12259	
<u>SCOTT CREEK</u> S: 18 T: 6 R: 10W ADAMS LLELAND D FRICKEY	PUMP	IR	3.47	08/17/1971	A 12354	
<u>SCOTT CREEK, TRIB. TO</u> S: 27 T: 6 R: 11W ADAMS ERVIN & HAROLD HANICH	PUMP	IR	.27	02/14/1973	A 12810	
S: 35 T: 6 R: 11W ADAMS TRAUSCH & STRASBURG	ROBERT TRAUSCH RESERVOIR	ST	18.90	AF03/28/1977	A 14854	
<u>TRAUSCH, ROBERT, RESERVOIR</u> S: 35 T: 6 R: 11W ADAMS ROBERT M TRAUSCH	PUMP	SD		06/08/1977	A 14974	
<u>SCOTT CREEK, TRIB. TO</u> S: 30 T: 6 R: 10W ADAMS ROBERT F JOHNSON	PUMP	IR	2.19	04/04/1975	A 13532	
S: 17 T: 6 R: 10W ADAMS RALPH DOMINY	RALPH DOMINY RESERVOIR	ST	45.80	AF11/07/1980	A 15729	
<u>BLUE RIVER, LITTLE</u> S: 28 T: 6 R: 10W ADAMS MERLE L ANDERSON	PUMP	IR	1.01	02/23/1927	A 1904	
<u>BLUE RIVER, LITTLE, TRIB. TO</u> S: 8 T: 6 R: 10W ADAMS EDWARD & GARY TRAUSCH	TRAUSCH BROTHERS RES.	ST	16.50	AF11/25/1974	A 13287	
<u>TRAUSCH BROTHERS RESERVOIR</u> S: 8 T: 6 R: 10W ADAMS EDWARD & GARY TRAUSCH	PUMP	SO		11/25/1974	A 13288	
<u>BLUE RIVER, LITTLE</u> S: 27 T: 6 R: 10W ADAMS HORACE E & CATHERINE R PEAK	PUMP	IR	.60	11/19/1974	A 13280	
<u>THIRTY-TWO MILE CREEK, TRIB. TO</u> S: 3 T: 7 R: 11W ADAMS VICTOR KATZBERG	PUMP	IR	1.17	05/25/1971	A 12280	
<u>THIRTY-TWO MILE CREEK</u> S: 2 T: 7 R: 11W ADAMS HOWARD L & GLEN GANGWISH	PUMP	IR	.61	02/19/1970	A 11871	
<u>THIRTY-TWO MILE CREEK, TRIB. TO</u> S: 12 T: 7 R: 11W ADAMS JOHN SPAULDING	PUMP	IR	1.69	02/25/1975	A 13440	
<u>THIRTY-TWO MILE CREEK</u> S: 13 T: 7 R: 11W ADAMS PAULINE G PLANTZ	PUMP	IR	.54	07/14/1971	A 12321	



WATER RIGHTS DATA  
CLAIMS AND APPLICATION IN DOWNSTREAM ORDER  
DIVISION NO. 1C

SOURCE LOCATION APPROPRIATOR	CARRIER	USE	PROVI. GRANT CFS	DATE OF PRIORITY	DOCKET/ APPLI. NUMBER	ANNOA.	FT. NT.
<u>THIRTY-TWO MILE CREEK, TRIB. TO</u>							
S: 10 T: 7 R: 11W ADAMS DONALD CONSRBRUCK	PUMP	IR	2.23	02/25/1975	A 13441		
S: 15 T: 7 R: 11W ADAMS SUSAN M CONSRBRUCK	PUMP	IR	.34	03/31/1975	A 13512		
S: 14 T: 7 R: 11W ADAMS VERNA M CONSRBRUCK	PUMP	IR	2.21	09/01/1971	A 12369		
CHARLES G CONSRBRUCK	PUMP	IR	3.00	09/20/1971	A 12384		
<u>THIRTY-TWO MILE CREEK</u>							
S: 31 T: 7 R: 10W ADAMS LITTLE BLUE NRD	THIRTY-TWO MILE CREEK RESERVOIR H PUMP	ST	390.40	AF05/02/1975	A 13570		
BERT & TENA SHAY		IR	.77	11/22/1971	A 12434		
<u>THIRTY-TWO MILE CREEK, WEST BRANCH</u>							
S: 31 T: 8 R: 11W ADAMS LITTLE BLUE NRD	THIRTY-TWO MILE CREEK RESERVOIR K	ST	371.00	AF02/10/1970	A 11861		
<u>THIRTY-TWO MILE CREEK, WEST BRANCH, TRIB. TO</u>							
S: 8 T: 7 R: 11W ADAMS ELMER C YOUNG	PUMP	IR	1.81	01/05/1973	A 12784		
<u>THIRTY-TWO MILE CREEK, WEST BRANCH</u>							
S: 8 T: 7 R: 11W ADAMS RAY E FINNIGSMIER	PUMP	IR	3.43	02/10/1972	A 12502		
<u>THIRTY-TWO MILE CREEK, WEST BRANCH, TRIB. TO</u>							
S: 17 T: 7 R: 11W ADAMS RAY E FINNIGSMIER	PUMP	IR	.87	02/10/1972	A 12503		
S: 12 T: 7 R: 12W ADAMS ALBERT & ERNST LAMBRECHT	PUMP	IR	1.06	07/18/1972	A 12687		
S: 14 T: 7 R: 12W ADAMS LLOYD BOHLKE	PUMP	IR	.66	07/15/1970	A 12008		
S: 18 T: 7 R: 11W ADAMS LITTLE BLUE NRD	THIRTY-TWO MILE CREEK RESERVOIR C	ST	86.30	AF06/11/1969	A 11725		
<u>THIRTY-TWO MILE CREEK, WEST BRANCH</u>							
S: 20 T: 7 R: 11W ADAMS RAYMOND RIESE	PUMP	IR	.23	05/25/1976	A 14235		
RAYMOND RIESE	PUMP	IR	.47	01/20/1975	A 13361		
<u>THIRTY-TWO MILE CREEK, WEST BRANCH, TRIB. TO</u>							
S: 23 T: 7 R: 12W ADAMS DONALD & ELEANOR NIENHUESER	PUMP	IR	1.54	11/26/1974	A 13260		
S: 25 T: 7 R: 12W ADAMS ERNST BLESSIN	PUMP	IR	1.03	11/13/1974	A 13272		
S: 26 T: 7 R: 12W ADAMS ORELLA KLUSMAN	PUMP	IR	1.00	08/16/1976	A 14400		

WATER RIGHTS DATA  
CLAIMS AND APPLICATION IN DOWNSTREAM ORDER  
DIVISION NO. 1C

SOURCE LOCATION APPROPRIATOR	CARRIER	USE	PROVI. GRANT CFS	DATE OF PRIORITY	DOCKET/ OF APPLI. NUMBER	ANNOA.	FT. NT.
<u>THIRTY-TWO MILE CREEK, WEST BRANCH, TRIB, TO</u> S: 20 T: 7 R: 11W ADAMS LITTLE BLUE NRD	THIRTY-TWO MILE CREEK RESERVOIR D	ST	312.10	AF06/11/1969	A 11723		
<u>THIRTY-TWO MILE CREEK, WEST BRANCH</u> S: 20 T: 7 R: 11W ADAMS GILBERT M TRAUSCH ET AL	PUMP	IR	.33	02/15/1957	A 9202		
S: 28 T: 7 R: 11W ADAMS DARREL STROMER	PUMP	IR	1.01	04/14/1976	A 14176		
<u>THIRTY-TWO MILE CREEK, WEST BRANCH, TRIB, TO</u> S: 32 T: 7 R: 11W ADAMS MARVIN & E J VIESELMAYER	VIESELMAYER RESERVOIR	ST	42.80	AF06/01/1973	A 12877		
<u>VIESELMAYER RESERVOIR</u> S: 32 T: 7 R: 11W ADAMS MARVIN & E J VIESELMAYER	PUMP	SO		07/06/1973	A 12896		
<u>THIRTY-TWO MILE CREEK, WEST BRANCH, TRIB, TO</u> S: 29 T: 7 R: 11W ADAMS LITTLE BLUE NRD	THIRTY-TWO MILE CREEK RESERVOIR E	ST	79.50	AF05/31/1968	A 11437		
<u>THIRTY-TWO MILE CREEK, WEST BRANCH</u> S: 33 T: 7 R: 11W ADAMS FRED & DOROTHY HOHLFELD	PUMP	IR	1.66	09/04/1973	A 12936		
S: 33 T: 7 R: 11W ADAMS HAROLD P KONEN	PUMP	IR	.59	06/03/1975	A 13607		
<u>THIRTY-TWO MILE CREEK, WEST BRANCH, TRIB, TO</u> S: 34 T: 7 R: 11W ADAMS ALLEN D SCHUKEI	PUMP	IR	1.04	07/24/1973	A 12910		
S: 22 T: 7 R: 11W ADAMS VERN C ANDERSON	PUMP	IR	2.20	11/10/1971	A 12423		
<u>THIRTY-TWO MILE CREEK, WEST BRANCH</u> S: 2 T: 6 R: 11W ADAMS FRED & DOROTHY HOHLFELD	PUMP	IR	2.23	09/04/1973	A 12935		
<u>THIRTY-TWO MILE CREEK, WEST BRANCH, TRIB, TO</u> S: 35 T: 7 R: 11W ADAMS JOE EICH	PUMP	IR	.50	07/26/1971	A 12331		
<u>THIRTY-TWO MILE CREEK, WEST BRANCH</u> S: 6 T: 6 R: 10W ADAMS LAWRENCE D & MERLE W HOFFMAN	PUMP	IR	1.14	03/27/1972	A 12563		
<u>THIRTY-TWO MILE CREEK</u> S: 32 T: 7 R: 10W ADAMS GAIL R WRIGHT	PUMP	IR	.46	02/18/1966	A 10776		
<u>THIRTY-TWO MILE CREEK, TRIB, TO</u> S: 29 T: 7 R: 10W ADAMS LITTLE BLUE NRD	THIRTY-TWO MILE CREEK RESERVOIR J	ST	287.60	AF02/18/1975	A 13411		

WATER RIGHTS DATA  
CLAIMS AND APPLICATION IN DOWNSTREAM ORDER  
DIVISION NO. 1C

SOURCE LOCATION APPROPRIATOR	CARRIER	USE	PROVI. GRANT CFS	DATE OF PRIORITY	DOCKET/ APPLI. NUMBER	ANNOA.	FT. NT.
<u>THIRTY-TWO MILE CREEK RESERVOIR</u>							
S: 29 T: 7 R: 10W ADAMS LITTLE BLUE NRD	PUMP	SO		11/12/1976	A 14547		
<u>THIRTY-TWO MILE CREEK</u>							
S: 33 T: 7 R: 10W ADAMS MELVIN J & LOIS B BUSS	PUMP	IR	.80	07/13/1970	A 11999		
S: 28 T: 7 R: 10W ADAMS DENNIS ENGEL	PUMP	IR	2.00	01/31/1969	A 11630		
<u>THIRTY-TWO MILE CREEK TRIB. TO</u>							
S: 28 T: 7 R: 10W ADAMS DENNIS ENGEL	HUESKE RESERVOIR	ST	40.40	AF06/06/1969	A 11720		
<u>HUESKE RESERVOIR</u>							
S: 28 T: 7 R: 10W ADAMS DENNIS ENGEL	PUMP	SO		06/26/1969	A 11740		
<u>THIRTY-TWO MILE CREEK</u>							
S: 28 T: 7 R: 10W ADAMS SOUTHERN HILLS RANCH	PUMP	IR	1.43	03/10/1961	A 9905		
S: 27 T: 7 R: 10W ADAMS SOUTHERN HILLS REALTY CORPORATION	PUMP	IR	2.07	07/24/1970	A 12027		
S: 15 T: 6 R: 10W ADAMS JOHANNA BEIRIGER	PUMP	IR	.47	10/17/1960	A 9868		
JOHN D VANLENGEN	PUMP	IR	.99	11/18/1974	A 13276		
<u>BLUE RIVER, LITTLE</u>							
S: 30 T: 6 R: 9W ADAMS CARL MEFFORD	PUMP	IR	.28	09/06/1946	A 3953		
S: 31 T: 6 R: 9W ADAMS GERALD F FRERICHS	PUMP	IR	.23	02/05/1976	A 13993		
S: 32 T: 6 R: 9W ADAMS ALTA T HAGEMeyer ET AL	PUMP	IR	.36	09/15/1953	A 5569		K
<u>BLUE RIVER, LITTLE, TRIB. TO</u>							
S: 33 T: 6 R: 9W ADAMS ED LIGHTNER	PUMP	IR	.96	02/09/1976	A 13999		
<u>BLUE RIVER, LITTLE</u>							
S: 5 T: 5 R: 9W ADAMS RIVERVIEW FARMS, INC	PUMP	IR	.40	01/24/1977	A 14653		
<u>ASH CREEK, TRIB. TO</u>							
S: 21 T: 5 R: 10W ADAMS JACK PEIL	PUMP	IR	.84	04/25/1972	A 12608		
S: 10 T: 5 R: 10W ADAMS ROBERT E KRUEGER	PUMP	IR	1.34	01/16/1979	A 15391		
S: 6 T: 4 R: 9W WEBSTER LITTLE BLUE NRD	HUBL RESERVOIR	ST	48.80	AF11/03/1980	A 15727		
<u>BLUE RIVER, LITTLE</u>							
S: 9 T: 5 R: 9W ADAMS ELLEN A BAUDER	PUMP	IR	.19	04/08/1950	A 4637		

WATER RIGHTS DATA  
CLAIMS AND APPLICATION IN DOWNSTREAM ORDER  
DIVISION NO. 1C

SOURCE LOCATION APPROPRIATOR	CARRIER	USE	PROVI. GRANT CFS	DATE OF PRIORITY	DOCKET/ APPLI. NUMBER	ANNOA.	FT. NT.
<u>BLUE RIVER, LITTLE</u>							
S: 9 T: 5 R: 9W ADAMS ELLEN A BAUDER	PUMP	IR	.27	08/08/1950	A 4733		
S: 10 T: 5 R: 9W ADAMS DOROTHY H KNUDSON	PUMP	IR	1.46	03/01/1971	A 12173		
<u>BLUE RIVER, LITTLE, TRIB. TO</u>							
S: 19 T: 5 R: 8W CLAY RUDOLPH J HABA	HABA RESERVOIR	ST	10.64	AF08/08/1969	A 11763		
<u>HABA RESERVOIR</u>							
S: 19 T: 5 R: 8W CLAY RUDOLPH J HABA	PUMP	SO		09/29/1970	A 12090		
<u>BLUE RIVER, LITTLE</u>							
S: 16 T: 5 R: 8W CLAY ALVIN G & ALICE B PAUS	PUMP	IR	.22	05/15/1933	A 2321		
<u>PAWNEE CREEK</u>							
S: 22 T: 8 R: 11W ADAMS MILTON LISIUS	PUMP	IR	.91	07/27/1971	A 12334		
S: 23 T: 8 R: 11W ADAMS MILDRED KRAL	PUMP	IR	.53	02/15/1978	A 15183		
<u>PAWNEE CREEK, TRIB. TO</u>							
S: 26 T: 8 R: 11W ADAMS G A (MRS) HERMANN	PUMP	IR	.86	09/30/1975	A 13821		
S: 35 T: 8 R: 11W ADAMS JUNIATA FEED YARDS	PUMP	IR	.57	09/05/1972	A 12737		
S: 26 T: 8 R: 11W ADAMS MARIE AUGUSTIN	PUMP	IR	.74	11/04/1971	A 12416		
S: 36 T: 8 R: 11W ADAMS MORRISON-QUIRK GRAIN CORP & ROBERT GOTTSCH	PUMP	IR	.87	05/26/1971	A 12281		
<u>PAWNEE CREEK</u>							
S: 31 T: 8 R: 10W ADAMS DARREL STROMER	PUMP	IR	1.13	03/24/1975	A 13490		
<u>PAWNEE CREEK, TRIB. TO</u>							
S: 5 T: 7 R: 10W ADAMS DARREL & MARILYN STROMER	PUMP	IR	.70	04/29/1970	A 11930		
<u>PAWNEE CREEK</u>							
S: 5 T: 7 R: 10W ADAMS DARREL & MARILYN STROMER	PUMP	IR	.87	04/29/1970	A 11929		
S: 8 T: 7 R: 10W ADAMS CARL E ANDERSON	PUMP	IR	.79	02/16/1978	A 15185		
S: 15 T: 7 R: 10W ADAMS D W GERHARD	PUMP	IR	.64	08/30/1949	A 4508		
MILLS-GERHARD HOLDINGS (A PARTNERSHIP)	PUMP	IR		09/14/1982	A 16151		
S: 22 T: 7 R: 10W ADAMS NORMA M KOTHE	PUMP	IR	.81	03/19/1957	A 9369		

WATER RIGHTS DATA  
CLAIMS AND APPLICATION IN DOWNSTREAM ORDER  
DIVISION NO. 1C

SOURCE LOCATION APPROPRIATOR	CARRIER	USE	PROVI. GRANT CFS	DATE OF PRIORITY	DOCKET/ APPLI. NUMBER	ANNOA.	FT. NT.
<u>PAWNEE CREEK</u>							
S: 24 T: 7 R: 10W ADAMS CLARENCE RUTT	PUMP	IR	.91	06/24/1977	A 14993		
S: 25 T: 7 R: 10W ADAMS R JOHN HARRENSTEIN	PUMP	IR	.51	03/08/1978	A 15199		
S: 30 T: 7 R: 9W ADAMS R JOHN HARRENSTEIN	PUMP	IR	.38	03/27/1970	A 11901		
S: 8 T: 6 R: 9W ADAMS GORDON C LYNN	PUMP	IR	.49	05/17/1971	A 12263		
<u>PAWNEE CREEK, TRIB. TO</u>							
S: 17 T: 6 R: 9W ADAMS ELDON GROTHEN	PUMP	IR	1.11	05/03/1976	A 14204		
<u>PAWNEE CREEK</u>							
S: 33 T: 6 R: 9W ADAMS LAMOINE SMIDT	PUMP	IR	1.70	09/13/1974	A 13202		
<u>PAWNEE CREEK, TRIB. TO</u>							
S: 16 T: 6 R: 9W ADAMS MERLYN R LAY	PUMP	IR	2.14	01/23/1970	A 11855		
S: 21 T: 6 R: 9W ADAMS ALBERTUS N LAY	PUMP	IR	.64	06/25/1976	A 14289		
ALBERTUS N LAY	PUMP	IR	1.06	08/17/1970	A 12059		
S: 15 T: 6 R: 9W ADAMS ED LIGHTNER	PUMP	IR	3.01	02/09/1976	A 14001		
S: 22 T: 6 R: 9W ADAMS ALBERTUS N LAY	PUMP	IR	.46	07/22/1970	A 12021		
S: 16 T: 7 R: 9W ADAMS EVELYN LAUX	PUMP	IR	2.13	06/21/1972	A 12665		
CENTRAL TECHNICAL COMMUNITY COLLEGE	PUMP	IR	3.63	01/15/1976	A 13940		
S: 22 T: 7 R: 9W ADAMS IVAN D & MELVIN H HOAGLAND	PUMP	IR	.71	04/08/1977	A 14889		
S: 27 T: 7 R: 9W ADAMS CLYDE L KLEAGER	PUMP	IR	1.11	03/13/1972	A 12539		
S: 5 T: 6 R: 9W ADAMS ELDON GROTHEN	PUMP	IR	2.14	05/03/1976	A 14205		
S: 4 T: 6 R: 9W ADAMS MARIE DAMERELL	PUMP	IR	.61	05/19/1971	A 12268		
S: 10 T: 6 R: 9W ADAMS ED LIGHTNER	PUMP	IR	.66	02/09/1976	A 14000		
S: 15 T: 6 R: 9W ADAMS ARTIE (MRS) KEMPER	PUMP	IR	1.66	02/09/1976	A 14005		
RUTH STROMER	PUMP	IR	1.14	04/30/1971	A 12243		
S: 25 T: 6 R: 9W ADAMS GLEN E ELLERMEIER	PUMP	IR	.40	03/19/1975	A 13481		
WESLEY W MOHLING	PUMP	IR	.64	02/10/1971	A 12154		

DEPARTMENT OF WATER RESOURCES

163

WATER RIGHTS DATA  
CLAIMS AND APPLICATION IN DOWNSTREAM ORDER  
DIVISION NO. 1C

SOURCE LOCATION APPROPRIATOR	CARRIER	USE	PROV. 1 GRANT CFS	DATE OF PRIORITY	DOCKET/ APPLI NUMBER	ANNOA.	FT. NT.
<u>PAWNEE CREEK, TRIB. TO</u>							
S: 30 T: 6 R: 8W CLAY ALBERT DAVIS	PUMPS	IR	2.97	08/28/1975	A 13778		K
S: 31 T: 6 R: 8W CLAY ALBERT DAVIS	PUMP	IR	1.06	08/06/1976	A 14377		
<u>PAWNEE CREEK</u>							
S: 5 T: 5 R: 8W CLAY ALFRED & ROBERT F OCKER LONNIE G HABA	PUMP PUMP	IR IR	1.16 1.97	03/30/1979 10/22/1971	A 15443 A 12407		
S: 4 T: 5 R: 8W CLAY RONALD R DAVIS	PUMP	IR	.71	10/06/1964	A 10450		
<u>PAWNEE CREEK, TRIB. TO</u>							
S: 26 T: 7 R: 9W ADAMS CLYDE L KLEAGER CLYDE L KLEAGER	PUMP PUMP	IR IR	.93 2.24	03/13/1972 03/13/1972	A 12538 A 12537		
S: 35 T: 7 R: 9W ADAMS RAYMOND & EDWARD HEYE DARYL OCHSNER	PUMP PUMP	IR IR	1.31 .86	05/21/1971 04/01/1970	A 12273 A 11912		
S: 1 T: 6 R: 9W ADAMS ALBERT DAVIS	PUMP	IR	2.17	05/07/1976	A 14214		
S: 13 T: 6 R: 9W ADAMS NELLE O SPRINGER	PUMP	IR	.46	08/14/1969	A 11767		
S: 11 T: 6 R: 9W ADAMS RAWLEIGH E BRENNICK	PUMP	IR	1.14	07/27/1972	A 12695		
S: 18 T: 6 R: 8W CLAY HERMAN BOHLEN	PUMP	IR	1.13	11/06/1970	A 12108		
S: 21 T: 6 R: 8W CLAY VIRGIL FREDRICKS VIRGIL FREDRICKS	PUMP PUMP	IR IR	.57 2.07	04/09/1973 07/26/1977	A 12853 A 15048		
S: 20 T: 6 R: 8W CLAY HARM JANSSEN	PUMP	IR	2.23	09/18/1974	A 13208		
S: 4 T: 5 R: 8W CLAY NETTIE LINDEMANN	PUMP	IR	.66	08/21/1978	A 15327		
<u>BLUE RIVER, LITTLE</u>							
S: 15 T: 5 R: 8W CLAY IRVIN E DAVIS	PUMP	IR	.66	06/05/1934	A 2399		
<u>BLUE RIVER, LITTLE, TRIB. TO</u>							
S: 22 T: 5 R: 8W CLAY EDWIN J PAVELKA	PAVELKA RESERVOIR	ST	59.40	AF07/22/1981	A 15946		
<u>PAVELKA RESERVOIR</u>							
S: 22 T: 5 R: 8W CLAY EDWIN J PAVELKA	PUMP	SO		09/24/1981	A 15998		
<u>BLUE RIVER, LITTLE</u>							
S: 22 T: 5 R: 8W CLAY BLUE RIVER FARMS, INC	PUMP	IR	1.69	08/30/1974	A 13184		

WATER RIGHTS DATA  
CLAIMS AND APPLICATION IN DOWNSTREAM ORDER  
DIVISION NO. 1C

SOURCE LOCATION APPROPRIATOR	CARRIER	USE	PROVI. GRANT CFS	DATE OF PRIORITY	DOCKET/ APPLI. NUMBER	ANNOA.	FT. NT.
<u>BLUE RIVER, LITTLE</u>							
S: 23 T: 5 R: 8W CLAY							
EDWARD J LIPOVSKY	PUMP	IR	1.09	06/23/1948	A 4296		
EDWARD J LIPOVSKY	PUMP	IR	1.09	04/15/1964	A 10352	A 4296	D
ELDON R KLUVER	PUMP	IR	.76	01/23/1975	A 13369		
S: 26 T: 5 R: 8W CLAY							
BEDNAR PARTNERSHIP	PUMP	IR	.61	05/24/1949	A 4474		
S: 25 T: 5 R: 8W CLAY							
DONALD A WATTS	PUMP	IR	.47	06/06/1952	A 4973		
<u>BLUE RIVER, LITTLE, TRIB. TO</u>							
S: 11 T: 5 R: 8W CLAY							
RICHARD NEJEZCHLEB	PUMP	IR	2.26	11/15/1976	A 14556		
S: 14 T: 5 R: 8W CLAY							
ALBERT J NEJEZCHLEB	NEJEZCHLEB RESERVOIR	ST	29.40	AF09/19/1977	A 15114		
<u>NEJEZCHLEB RESERVOIR</u>							
S: 14 T: 5 R: 8W CLAY							
ALBERT J NEJEZCHLEB	PUMP	SO		10/24/1977	A 15132		
<u>BLUE RIVER, LITTLE</u>							
S: 25 T: 5 R: 8W CLAY							
CRAIG BUESCHER	PUMP	IR	2.73	03/20/1979	A 15439		
<u>BLUE RIVER, LITTLE, TRIB. TO</u>							
S: 19 T: 5 R: 7W CLAY							
JAMES J LIPOVSKY	JAMES J LIPOVSKY RES.	ST	29.40	AF09/07/1977	A 15107		
<u>LIPOVSKY, JAMES J., RESERVOIR</u>							
S: 19 T: 5 R: 7W CLAY							
JAMES J LIPOVSKY	PUMP	SO		03/27/1978	A 15215		
<u>LIBERTY CREEK, TRIB. TO</u>							
S: 9 T: 3 R: 8W NUCKOLLS							
WILLIAM HOELTING	HOELTING RESERVOIR	ST	146.70	AF02/15/1974	A 12982		
S: 33 T: 4 R: 8W NUCKOLLS							
DAVID F MAZOUR	COYOTE GULCH RESERVOIR	ST	46.80	AF03/31/1980	A 15637		
S: 27 T: 4 R: 8W NUCKOLLS							
ERNEST POHLMIEIER	POHLMIEIER RESERVOIR	ST	64.80	AF07/12/1967	A 11198		
<u>LIBERTY CREEK</u>							
S: 27 T: 4 R: 8W NUCKOLLS							
ERNEST POHLMIEIER	PUMP	IR	3.76	03/02/1957	A 9279		
<u>MOOREHOUSE CREEK</u>							
S: 29 T: 4 R: 8W NUCKOLLS							
RALPH A HERZ	HERZ RESERVOIR	ST	73.50	AF07/10/1967	A 11196		
<u>HERZ RESERVOIR</u>							
S: 29 T: 4 R: 8W NUCKOLLS							
RALPH A HERZ	PUMP	SO		11/19/1969	A 11823		
<u>DRY CREEK, TRIB. TO</u>							
S: 9 T: 4 R: 8W NUCKOLLS							
CHARLES HUBL	HUBL RESERVOIR	ST	27.41	AF10/16/1967	A 11262		

DEPARTMENT OF WATER RESOURCES

WATER RIGHTS DATA  
CLAIMS AND APPLICATION IN DOWNSTREAM ORDER  
DIVISION NO. 1C

SOURCE LOCATION APPROPRIATOR	CARRIER	USE	PROVI. GRANT CFS	DATE OF PRIORITY	DOCKET/ APPLI. NUMBER	ANNOTA.	FT. NT.
<u>HUBL RESERVOIR</u> S: 9 T: 4 R: 8W NUCKOLLS CHARLES HUBL	PUMP	SO		10/27/1969	A 11818		
<u>LIBERTY CREEK, TRIB. TO</u> S: 3 T: 4 R: 8W NUCKOLLS JOHN W HUBL	JOHN HUBL RESERVOIR	ST	48.80	AF05/25/1971	A 12279		
GENE MAZOUR	GENE MAZOUR RESERVOIR	ST	58.80	AF04/28/1980	A 15643		
<u>MAZOUR, GENE, RESERVOIR</u> S: 33 T: 5 R: 8W CLAY GENE MAZOUR	PUMP	SO		10/20/1980	A 15723		
<u>LIBERTY CREEK</u> S: 31 T: 5 R: 7W CLAY ALBERT SKALKA JR	PUMP	IR	5.49	03/19/1976	A 14107		
S: 32 T: 5 R: 7W CLAY ARTHUR W HAYES	PUMP	IR	.05	06/29/1955	A 7750		
ARTHUR W HAYES	PUMP	IR	.07	01/30/1937	A 2690		
FRANK A ULDRICH	PUMP	IR	.04	05/13/1955	A 7469		
<u>BLUE RIVER, LITTLE</u> S: 32 T: 5 R: 7W CLAY ARTHUR W HAYES	PUMP	IR	.06	06/29/1955	A 7751		
S: 34 T: 5 R: 7W CLAY JACK B HUBBELL	PUMP	IR	1.88	04/13/1927	A 1907		
<u>BLUE RIVER, LITTLE, TRIB. TO</u> S: 8 T: 4 R: 7W NUCKOLLS RONALD SKALKA	RONALD SKALKA RESERVOIR	ST	107.80	AF06/02/1970	A 11952		
<u>BLUE RIVER, LITTLE</u> S: 34 T: 5 R: 7W CLAY JAYMES & JANET HUBBELL	PUMP	IR	.30	09/21/1946	A 3966		
S: 3 T: 4 R: 7W NUCKOLLS ORVILLE TROUDT	PUMP	IR	.36	02/16/1960	A 9796		
R E & VELDA M WATTS	PUMP	IR	.66	12/13/1974	A 13312		
WARD L SHAW	PUMP	IR	.75	05/15/1956	A 8564		
S: 11 T: 4 R: 7W NUCKOLLS WILMA D JONES	PUMP NO. 2	IR	.94	03/02/1954	A 6016		
WILMA D JONES	PUMP	IR	.94	08/13/1979	A 15549	A-6016	D
GORDON WATTS	PUMP	IR	.60	04/06/1950	A 4634		
<u>BLUE RIVER, LITTLE, TRIB. TO</u> S: 31 T: 6 R: 7W CLAY LLOYD H DANA	PUMP	IR	2.21	08/30/1970	A 12043		
<u>BUFFALO CREEK, TRIB. TO</u> S: 6 T: 5 R: 7W CLAY LEONARD A DANA	PUMP	IR	1.13	09/13/1972	A 12742		
S: 5 T: 5 R: 7W CLAY MARY LANNING HOSPITAL TRUST	PUMP	IR	2.14	04/22/1971	A 12233		



WATER RIGHTS DATA  
CLAIMS AND APPLICATION IN DOWNSTREAM ORDER  
DIVISION NO. 1C

SOURCE LOCATION APPROPRIATOR	CARRIER	USE	PROVI. GRANT CFS	DATE OF PRIORITY	DOCKET/ APPLI. NUMBER	ANNOA.	FT. NT.
<u>BUFFALO CREEK TRIB. TO</u>							
S: 9 T: 5 R: 7W CLAY ORA N GLASS	PUMP	IR	3.33	03/27/1973	A 12840		
S: 18 T: 5 R: 7W CLAY JOHN J HAJNY JR	PUMP	IR	1.00	05/06/1975	A 13573		
S: 7 T: 5 R: 7W CLAY DELORES J SCHLIEP	SCHLIEP RESERVOIR	ST	4.20	AF05/11/1970	A 11937		
<u>SCHLIEP RESERVOIR</u>							
S: 7 T: 5 R: 7W CLAY DELORES J SCHLIEP	PUMP	SO		07/02/1970	A 11988		
<u>BUFFALO CREEK</u>							
S: 17 T: 5 R: 7W CLAY A J SKALKA & SONS	PUMP	IR	2.93	08/21/1979	A 15566		
<u>BUFFALO CREEK TRIB. TO</u>							
S: 21 T: 5 R: 7W CLAY JOSEPH R SKALKA	SKALKA RESERVOIR	ST	20.00	AF09/08/1976	A 14447		
ROBERT E WATTS	PUMP	IR	.54	01/03/1972	A 12472		
S: 22 T: 5 R: 7W CLAY MARION B WOLFE	PUMP	IR	2.19	09/29/1976	A 14486		
S: 25 T: 5 R: 7W CLAY MELVIN HOYT	HOYT RESERVOIR	ST	19.40	AF10/13/1977	A 15126		
<u>HOYT RESERVOIR</u>							
S: 25 T: 5 R: 7W CLAY MELVIN HOYT	PUMP	SO		11/25/1977	A 15144		
<u>BUFFALO CREEK TRIB. TO</u>							
S: 36 T: 5 R: 7W CLAY GEORGE A CROFT	PUMP	IR	1.10	06/20/1977	A 14986		
<u>WALNUT CREEK TRIB. TO</u>							
S: 28 T: 4 R: 7W NUCKOLLS ROBERT E DRUDIK	DRUDIK RESERVOIR	ST	39.00	AF02/28/1972	A 12524		
S: 21 T: 4 R: 7W NUCKOLLS LOUIS MAZOUR	MAZOUR RESERVOIR	ST	89.22	AF06/19/1967	A 11178		
<u>MAZOUR RESERVOIR</u>							
S: 21 T: 4 R: 7W NUCKOLLS RICHARD MAZOUR	PUMP	SO		08/08/1977	A 15070		
<u>WALNUT CREEK TRIB. TO</u>							
S: 26 T: 4 R: 7W NUCKOLLS E G WROUGHTON	PUMP	IR	.33	06/30/1971	A 12307		
<u>WALNUT CREEK</u>							
S: 12 T: 4 R: 7W NUCKOLLS WILMA D JONES	PUMP	IR	.10	03/15/1978	A 15201		
<u>BLUE RIVER, LITTLE</u>							
S: 12 T: 4 R: 7W NUCKOLLS WILMA D JONES	PUMP	IR	.89	01/29/1947	A 4028		

DEPARTMENT OF WATER RESOURCES

See footnotes and use definitions on page 78

WATER RIGHTS DATA  
CLAIMS AND APPLICATION IN DOWNSTREAM ORDER  
DIVISION NO. 1C

SOURCE LOCATION APPROPRIATOR	CARRIER	USE	PROVI. GRANT CFS	DATE OF PRIORITY	DOCKET/ APPLI. NUMBER	ANNOA.	FT. NT.
<u>BLUE RIVER, LITTLE</u> S: 12 T: 4 R: 7W NUCKOLLS WILMA D JONES	PUMP	IR	.89	08/20/1979	A 15565	A-4028	D
<u>BLUE RIVER, LITTLE, TRIB. TO</u> S: 13 T: 4 R: 7W NUCKOLLS WILMA D JONES	BOYD JONES RESERVOIR	ST	40.60	AF06/10/1974	A 13046		
<u>JONES, BOYD, RESERVOIR</u> S: 13 T: 4 R: 7W NUCKOLLS WILMA D JONES	PUMP	SO		03/15/1978	A 15200		
WILMA D JONES	PUMP	SI		03/15/1978	A 15200	A-4028	
<u>BLUE RIVER, LITTLE</u> S: 13 T: 4 R: 7W NUCKOLLS JOE G FEREBEE	PUMP	IR	.48	02/09/1954	A 5947		
S: 18 T: 4 R: 6W NUCKOLLS SHUCK DRILLING COMPANY	PUMP	IR	.29	08/31/1940	A 3247		
SHUCK DRILLING COMPANY	PUMP	IR	.61	08/06/1964	A 10419		
SHUCK DRILLING COMPANY	PUMP	IR	1.34	08/21/1980	A 15708		
SHIRLEY PETERSON, ET AL	PUMP	IR	1.24	06/08/1964	A 10382		
S: 19 T: 4 R: 6W NUCKOLLS LYON ESTATE & KATHERINE A MYERS	PUMP	IR	2.48	11/12/1964	A 10468		
CORA BARTLETT	PUMPS	IR	.08	08/07/1935	A 2553		K
CORA BARTLETT	PUMP	IR	.26	03/29/1955	A 7287		
LITTLE BLUE IRRIGATION DISTRICT	RUSKIN AREA CANAL SYSTEM	IR		10/03/1961	A 9987		
S: 20 T: 4 R: 6W NUCKOLLS LYON ESTATE & KATHERINE A MYERS	PUMP	IR	2.58	03/27/1957	A 9408		K
S C S FARMS	PUMP	IR	.51	02/27/1974	A 12989		
<u>BLUE RIVER, LITTLE, TRIB. TO</u> S: 5 T: 4 R: 6W NUCKOLLS RITA JACOBSEN	PUMP	IR	4.46	07/15/1971	A 12323		
S: 7 T: 4 R: 6W NUCKOLLS WILMA D JONES	JONES RESERVOIR	ST	24.10	AF07/18/1977	A 15035		
<u>JONES RESERVOIR</u> S: 7 T: 4 R: 6W NUCKOLLS WILMA D JONES	PUMP	SO		08/05/1977	A 15068		
<u>BLUE RIVER, LITTLE</u> S: 21 T: 4 R: 6W NUCKOLLS DARWIN & SANDRA STERKEL	PUMP	IR	1.14	03/19/1957	A 9372		
DARWIN & SANDRA STERKEL	PUMP	IR	1.87	02/05/1965	A 10566		
S: 20 T: 4 R: 6W NUCKOLLS GORDON F & SHIRLEY R SHUCK	PUMP	IR	1.74	03/27/1964	A 10336		
S: 28 T: 4 R: 6W NUCKOLLS IVAN KING	PUMP	IR	.30	02/07/1956	A 8350		
ROY BURKETT	PUMP	IR	.13	02/14/1956	A 8357		
ROY BURKETT	PUMP	IR	1.00	03/08/1957	A 9306		

WATER RIGHTS DATA  
CLAIMS AND APPLICATION IN DOWNSTREAM ORDER  
DIVISION NO. 1C

SOURCE LOCATION APPROPRIATOR	CARRIER	USE	PROVI. GRANT CFS	DATE OF PRIORITY	DOCKET/ APPLI. NUMBER	ANNOA.	FT. NT.
<u>BLUE RIVER, LITTLE</u> S: 27 T: 4 R: 6W NUCKOLLS	PUMP	IR	1.51	03/24/1978	A 15213		
SHIRLEY R SHUCK							
S: 34 T: 4 R: 6W NUCKOLLS	PUMP	IR	.85	05/22/1956	A 8577		
CLAIR WEHRMAN							
<u>OX BOW CREEK, TRIB. TO</u> S: 8 T: 3 R: 6W NUCKOLLS	WEHRMAN RESERVOIR	ST	40.90	AF04/17/1978	A 15239		
J P WEHRMAN							
S: 31 T: 4 R: 6W NUCKOLLS	RUTTMAN RESERVOIR	ST	27.00	AF10/13/1959	A 9769		
WILMA D JONES							
<u>RUTTMAN RESERVOIR</u> S: 31 T: 4 R: 6W NUCKOLLS	PUMP	SO		10/13/1959	A 9898		
WILMA D JONES							
<u>BLUE RIVER, LITTLE, TRIB. TO</u> S: 2 T: 3 R: 6W NUCKOLLS	JENSEN RESERVOIR	ST	64.00	AF03/07/1967	A 11060		
LOREN JENSEN							
<u>BLUE RIVER, LITTLE</u> S: 36 T: 4 R: 6W NUCKOLLS	PUMP	IR	.62	01/09/1957	A 9090		K
LAVON SCHOOF							
S: 1 T: 3 R: 6W NUCKOLLS	PUMP	IR	1.31	06/02/1934	A 2394		
JOHN L SCROGGIN	PUMP	IR	.53	10/27/1941	A 3524	R P-341	
JOHN L SCROGGIN	PUMP	IR	.53	07/18/1961	A 9953	A-3524R	D
DORIS SCHUMACHER FARM	PUMP	IR	1.78	07/18/1961	A 9954		
DORIS SCHUMACHER FARM							
<u>BLUE RIVER, LITTLE, TRIB. TO</u> S: 25 T: 4 R: 6W NUCKOLLS	MOUNTFORD LAKE	ST	49.00	AF09/15/1960	A 9862		
F A MOUNTFORD							
S: 36 T: 4 R: 6W NUCKOLLS	SCHOOF RESERVOIR	ST	50.00	AF09/04/1981	A 15988		
LAVON SCHOOF							
<u>SCHOOF RESERVOIR</u> S: 36 T: 4 R: 6W NUCKOLLS	PUMP	SO		01/25/1982	A 16057		
LAVON SCHOOF							
<u>BLUE RIVER, LITTLE, TRIB. TO</u> S: 31 T: 4 R: 5W NUCKOLLS	MAZOUR-SCHROEDER RES.	ST	23.10	AF10/18/1971	A 12402		
MAGY MAZOUR							
<u>MAZOUR-SCHRADER RESERVOIR</u> S: 31 T: 4 R: 5W NUCKOLLS	PUMP	SO		11/04/1971	A 12418		
MARY MAZOUR							
<u>BLUE RIVER, LITTLE</u> S: 7 T: 3 R: 5W NUCKOLLS	PUMP NO. 2	IR	1.61	10/27/1941	A 3524		
DORIS E SCHUMACHER	PUMP	IR	1.61	07/18/1961	A 9953	A-3524	D
DORIS E SCHUMACHER							
<u>ELK CREEK</u> S: 24 T: 3 R: 8W NUCKOLLS	PUMP	IR	.54	12/08/1964	A 10483		
WEHRMAN & SON							

WATER RIGHTS DATA  
CLAIMS AND APPLICATION IN DOWNSTREAM ORDER  
DIVISION NO. 1C

SOURCE LOCATION APPROPRIATOR	CARRIER	USE	PROVI. GRANT CFS	DATE OF PRIORITY	DOCKET/ APPLI. NUMBER	ANNOTA.	FT. NT.
<u>ELK CREEK</u> S: 28 T: 3 R: 7W NUCKOLLS HENRY E WEHRMAN JR	PUMP	IR	1.74	03/09/1971	A 12180		
<u>ELK CREEK, TRIB. TO</u> S: 28 T: 3 R: 7W NUCKOLLS HENRY E WEHRMAN JR	WEHRMAN RESERVOIR	ST	16.50	AF05/12/1971	A 12256		
<u>WEHRMAN RESERVOIR</u> S: 28 T: 3 R: 7W NUCKOLLS HENRY E WEHRMAN JR	PUMP	SI		10/07/1971	A 12395	A-12180	
<u>ELK CREEK, TRIB. TO</u> S: 32 T: 3 R: 6W NUCKOLLS ROBERT FRAHM	ROBERT FRAHM RESERVOIR	ST	26.90	AF08/03/1977	A 15063		
<u>ELK CREEK</u> S: 13 T: 3 R: 6W NUCKOLLS SCHUMACHER FARM TRUST	PUMP	IR	1.57	04/20/1978	A 15240		
S: 12 T: 3 R: 6W NUCKOLLS DORIS E SCHUMACHER	PUMPS	IR	.71	06/22/1957	A 9522		
<u>BLUE RIVER, LITTLE</u> S: 8 T: 3 R: 5W NUCKOLLS DEE JOHNSTON	PUMP	IR	1.14	08/13/1934	A 2460		
S: 17 T: 3 R: 5W NUCKOLLS SCROGGIN BROTHERS	PUMP NO. 3	IR	2.51	09/01/1942	A 3585		
S: 16 T: 3 R: 5W NUCKOLLS SCROGGIN BROTHERS	PUMP	IR	2.51	07/18/1961	A 9955	A-3585	D
S: 16 T: 3 R: 5W NUCKOLLS VERLE MOORE ET AL	PUMP	IR	1.60	03/11/1957	A 9325		
<u>BLUE RIVER, LITTLE, TRIB. TO</u> S: 5 T: 3 R: 5W NUCKOLLS FERN LOWERY	PUMP	IR	.60	10/05/1971	A 12393		
S: 8 T: 3 R: 5W NUCKOLLS FERN LOWERY	PUMP	IR	.24	10/05/1971	A 12394		
S: 9 T: 3 R: 5W NUCKOLLS SCROGGIN BROTHERS	PUMP	IR	.93	04/18/1977	A 14908		
<u>TURTLE CREEK</u> S: 1 T: 2 R: 6W NUCKOLLS ELMER J WILLIAMS	WILLIAMS RESERVOIR	ST	191.00	AF03/26/1958	A 9607		
<u>WILLIAMS RESERVOIR</u> S: 1 T: 2 R: 6W NUCKOLLS ELMER J WILLIAMS	WILLIAMS CANAL	SO		03/26/1958	A 9692		
<u>TURTLE CREEK, TRIB. TO</u> S: 20 T: 3 R: 5W NUCKOLLS SCROGGIN BROTHERS	SCROGGIN RESERVOIR	ST	47.32	AF09/06/1962	A 10100		
<u>BLUE RIVER, LITTLE, TRIB. TO</u> S: 10 T: 3 R: 5W NUCKOLLS MYRON KEIM	PUMP	IR	2.01	07/02/1971	A 12312		

WATER RIGHTS DATA  
CLAIMS AND APPLICATION IN DOWNSTREAM ORDER  
DIVISION NO. 1C

SOURCE LOCATION APPROPRIATOR	CARRIER	USE	PROVI. GRANT CFS	DATE OF PRIORITY	DOCKET/ APPL. NUMBER	ANNOA.	FT. NT.
<u>BLUE RIVER, LITTLE, TRIB. TO</u> S: 11 T: 3 R: 5W NUCKOLLS RUSSELL SCHROEDER	PUMP	IR	1.39	05/20/1977	A 14950		
<u>BLUE RIVER, LITTLE</u> S: 13 T: 3 R: 5W NUCKOLLS JAMES BURESH	PUMP	IR	.66	06/19/1981	A 15896		
<u>THAMES CREEK</u> S: 26 T: 3 R: 5W NUCKOLLS DEWANE & JENS HOUTWED	PUMP	IR	.21	04/09/1958	A 9611		
<u>BLUE RIVER, LITTLE, TRIB. TO</u> S: 25 T: 3 R: 5W NUCKOLLS VIVIAN D DROHMAN	DROHMAN RESERVOIR	ST	22.00	AF02/27/1969	A 11657		
<u>DROHMAN RESERVOIR</u> S: 25 T: 3 R: 5W NUCKOLLS VIVIAN D DROHMAN	PUMP	SO		02/27/1969	A 11658		
<u>BLUE RIVER, LITTLE</u> S: 19 T: 3 R: 4W THAYER HARRY HOLMES	PUMP	IR	.25	10/17/1953	A 5652		K
	PUMP	IR	1.60	01/10/1964	A 10274		
<u>BLUE RIVER, LITTLE, TRIB. TO</u> S: 2 T: 3 R: 5W NUCKOLLS MOYN KEIM	PUMP	IR	.20	07/02/1971	A 12311		
	PUMP	IR	.36	09/08/1971	A 12375		
	SCHROEDER RESERVOIR	ST	26.30	AF06/13/1975	A 13622		
<u>SCHROEDER RESERVOIR</u> S: 2 T: 3 R: 5W NUCKOLLS NORBERT SCHROEDER	PUMP	SO		06/13/1975	A 13623		
<u>BLUE RIVER, LITTLE, TRIB. TO</u> S: 1 T: 3 R: 5W NUCKOLLS ELLIOTT N JAGELS	JAGELS RESERVOIR	ST	49.70	AF06/13/1967	A 11170		
	PUMP	IR	.66	05/20/1970	A 11944		
<u>BLUE RIVER, LITTLE</u> S: 20 T: 3 R: 4W THAYER RAY V & MARGARET M KARNATZ	PUMP	IR	.46	02/24/1931	A 2193		K
	PUMP	IR	.12	11/14/1955	A 8249		
	PUMP	IR	.29	11/27/1953	A 5759		K
	PUMP	IR	1.86	02/15/1957	A 9203		
	PUMP	IR	1.60	03/10/1931	A 2194		K
	PUMP	IR	.40	04/25/1955	A 7407		

WATER RIGHTS DATA  
CLAIMS AND APPLICATION IN DOWNSTREAM ORDER  
DIVISION NO. 1C

SOURCE LOCATION APPROPRIATOR	CARRIER	USE	PROVI. GRANT CFS	DATE OF PRIORITY	DOCKET/ APPLI. NUMBER	ANNOA.	FT. NT.
<u>BLUE RIVER, LITTLE</u>							
S: 25 T: 3 R: 4W THAYER ELMER, ROBERT & STEPHEN WERNER	PUMP	IR	.22	04/18/1949	A 4465		
S: 30 T: 3 R: 3W THAYER HARRY G SCHARDT	PUMPS	IR	.89	08/04/1930	A 2152		K
S: 20 T: 3 R: 3W THAYER EVERETT R & MARILYN M SCHARDT	PUMP	IR	1.01	06/20/1966	A 10868		
S: 28 T: 3 R: 3W THAYER DONALD D & CAROL M DEEPE	PUMP	IR	1.16	10/09/1962	A 10113		
S: 27 T: 3 R: 3W THAYER PAUL WEGENER	PUMP	IR	.66	01/05/1956	A 8302		
S: 36 T: 3 R: 3W THAYER FERD W MCKENZIE	PUMPS	IR	.30	11/02/1937	A 2799		
S: 1 T: 2 R: 3W THAYER LYLE D MCLAUGHLIN	PUMP	IR	.66	09/03/1970	A 12071		
S: 1 T: 2 R: 3W THAYER FERD W MCKENZIE	PUMP	IR	.66	10/30/1974	A 13246		
S: 1 T: 2 R: 3W THAYER FERD W MCKENZIE	PUMP	IR	.72	11/14/1955	A 8251		
S: 1 T: 2 R: 3W THAYER ERNEST & DARLENE A WIEDEL	PUMP	IR	.86	01/20/1965	A 10516		
S: 1 T: 2 R: 3W THAYER HEBRON HI PRO PORK PRODUCERS, INC	PUMP	ST	1.11	03/22/1965	A 10576		
<u>BLUE RIVER, LITTLE, TRIB. TO</u>							
S: 31 T: 3 R: 2W THAYER THAYER COUNTY	HEBRON RESERVOIR	ST	33.40	AF06/27/1975	A 13640		
<u>SPRING CREEK, TRIB. TO</u>							
S: 19 T: 2 R: 6W NUCKOLLS KENNETH CORMAN	CORMAN RESERVOIR	ST	39.46	AF11/06/1961	A 9996		
<u>CORMAN RESERVOIR</u>							
S: 19 T: 2 R: 6W NUCKOLLS KENNETH CORMAN	PUMP	SO		10/02/1962	A 10110		
<u>SPRING CREEK, TRIB. TO</u>							
S: 27 T: 2 R: 6W NUCKOLLS BEAUFORD E HOYER	PUMP	IR	.93	06/09/1978	A 15274		
S: 26 T: 2 R: 6W NUCKOLLS GENERAL AGRICULTURAL SERVICES, LTD	SIMONSEN RESERVOIR	ST	51.40	AF08/10/1962	A 10096		
<u>SIMONSEN RESERVOIR</u>							
S: 26 T: 2 R: 6W NUCKOLLS GENERAL AGRICULTURAL SERVICES, LTD	PUMP	SO		10/05/1962	A 10115		
<u>SPRING CREEK</u>							
S: 17 T: 2 R: 5W NUCKOLLS JEPPESEN FARMS, INC	JEPPESEN RESERVOIR	ST	23.00	AF08/29/1969	A 11788		
<u>JEPPESEN RESERVOIR</u>							
S: 17 T: 2 R: 5W NUCKOLLS JEPPESEN FARMS, INC	PUMP	SO		08/29/1969	A 11789		
<u>SPRING CREEK</u>							
S: 2 T: 1 R: 5W NUCKOLLS HANS MIKKELSEN	PUMP	IR	.29	09/13/1961	A 9980		

WATER RIGHTS DATA  
CLAIMS AND APPLICATION IN DOWNSTREAM ORDER  
DIVISION NO. 1C

SOURCE LOCATION APPROPRIATOR	CARRIER	USE	PROV. GRANT CFS	DATE OF PRIORITY	DOCKET/ APPLI. NUMBER	ANNOA.	FT. NT.
<u>SPRING CREEK</u>							
S: 9 T: 1 R: 4W THAYER CURTIS B & NANCY A FINTEL	PUMP	IR	.21	12/21/1957	A 9581		
S: 10 T: 1 R: 4W THAYER PAUL KOESTER	PUMP	IR	1.53	02/20/1968	A 11342		
<u>SPRING CREEK, TRIB. TO</u>							
S: 4 T: 1 R: 4W THAYER FINTEL ENTERPRISES, INC	PUMP	IR	.77	01/06/1967	A 11008		
FINTEL ENTERPRISES, INC	FINTEL RESERVOIR	ST	36.60	AF04/21/1967	A 11108		
<u>FINTEL RESERVOIR</u>							
S: 4 T: 1 R: 4W THAYER FINTEL ENTERPRISES, INC	PUMP	SI		04/21/1967	A 11109	A-11008	
<u>SPRING CREEK, TRIB. TO</u>							
S: 3 T: 1 R: 4W THAYER ADALIA K FRUM	PUMP	IR	.50	04/11/1966	A 10828		
<u>SPRING CREEK</u>							
S: 35 T: 2 R: 4W THAYER ARTHUR BRETTMANN	PUMP	IR	.77	09/30/1974	A 13215		
<u>SPRING CREEK, TRIB. TO</u>							
S: 6 T: 2 R: 4W THAYER HOMER W DROHMAN	PUMP	IR	.70	02/24/1970	A 11876		
S: 8 T: 2 R: 4W THAYER HENRY H SCHIERMEYER	PUMP	IR	1.06	12/04/1974	A 13300		
S: 3 T: 2 R: 4W THAYER GAYLORD & BEATRICE EHLERS	EHLERS RESERVOIR PUMP	ST IR	42.90 1.54	AF02/14/1977 02/17/1977	A 14714 A 14737		
<u>EHLERS RESERVOIR</u>							
S: 3 T: 2 R: 4W THAYER GAYLORD & BEATRICE EHLERS	PUMP	SI		02/17/1977	A 14738	A-14737	
<u>SPRING CREEK</u>							
S: 18 T: 2 R: 3W THAYER ROLAND G KOERWITZ	PUMP	IR	.66	08/15/1958	A 9638		
S: 17 T: 2 R: 3W THAYER A GEORGE ALEXANDER	PUMP	IR	.12	10/20/1947	A 4130		K
S: 9 T: 2 R: 3W THAYER ELMER J HEIDER ET AL	PUMP	IR	.25	04/11/1951	A 4840		K
<u>SPRING CREEK, TRIB. TO</u>							
S: 26 T: 1 R: 4W THAYER F R HARMS	PUMP	IR	1.86	05/25/1970	A 11949		
F R HARMS	HARMS RESERVOIR NO. 1	ST	12.80	AF10/15/1970	A 12100		
<u>HARMS RESERVOIR NO. 1</u>							
S: 26 T: 1 R: 4W THAYER F R HARMS	PUMP	SI		10/15/1970	A 12101	A-11949	

DEPARTMENT OF WATER RESOURCES

WATER RIGHTS DATA  
CLAIMS AND APPLICATION IN DOWNSTREAM ORDER  
DIVISION NO. 1C

SOURCE LOCATION APPROPRIATOR	CARRIER	USE	PROVI. GRANT CFS	DATE OF PRIORITY	DOCKET/ APPLI. NUMBER	ANNOA.	FT. NT.
<u>SPRING CREEK</u>							
S: 15 T: 2 R: 3W THAYER ERNEST C WIEDEL ET AL	PUMP	IR	.69	03/26/1976	A 14124		
S: 14 T: 2 R: 3W THAYER JAMES E WEHRBEIN	PUMP	IR	.83	03/25/1971	A 12193		
<u>SPRING CREEK, TRIB. TO</u>							
S: 11 T: 2 R: 3W THAYER ERNEST C WIEDEL	ERNEST WIEDEL RESERVOIR	ST	30.30	AF04/09/1970	A 11916		
<u>SPRING CREEK</u>							
S: 12 T: 2 R: 3W THAYER ERNEST & DARLENE A WIEDEL	PUMP	IR	.36	04/20/1953	A 5273		
<u>BLUE RIVER, LITTLE</u>							
S: 8 T: 2 R: 2W THAYER LAVON O & FERN E BOHLING ET AL	PUMP PUMP	IR IR	.07 1.16	03/27/1954 01/22/1955	A 6097 A 7041		
S: 9 T: 2 R: 2W THAYER DON & JUDITH A GERDES	PUMP	IR	1.73	01/08/1979	A 15383		
DON & JUDITH A GERDES	PUMP	IR	.93	01/25/1937	A 2682		
DELBERT E & MELVA K WEGENER	PUMP	IR	.63	04/07/1953	A 5248		
J R KENNER	PUMP	IR	.48	02/08/1950	A 4589		
S: 10 T: 2 R: 2W THAYER GLENN R & MICHAEL G FISCHER	PUMP	IR	.76	12/02/1965	A 10724		
JOHN DONDLINGER	PUMP	IR	1.16	03/03/1958	A 9599		
JOHN DONDLINGER	PUMP	IR	.11	05/04/1956	A 8538		
<u>DRY CREEK</u>							
S: 32 T: 1 R: 3W THAYER KARIS V & SHIRLEY J KUHLMANN	PUMP	IR	.43	09/18/1970	A 12081		
<u>DRY CREEK, TRIB. TO</u>							
S: 32 T: 1 R: 3W THAYER GILKESON & SAWYER	PUMP	IR	.56	04/05/1971	A 12205		
S: 28 T: 1 R: 3W THAYER EDWIN H HOOPS	PUMP	IR	.29	08/02/1974	A 13123		
<u>DRY CREEK</u>							
S: 15 T: 1 R: 3W THAYER ADOLPH GEHLE	PUMP	IR	2.09	01/15/1968	A 11314		
S: 10 T: 1 R: 3W THAYER WILLIAM VORDERSTRASSE	PUMP	IR	.55	03/28/1972	A 12564		
<u>DRY CREEK, TRIB. TO</u>							
S: 3 T: 1 R: 3W THAYER CLARENCE VORDERSTRASSE	VORDERSTRASSE RESERVOIR	ST	35.50	AF10/22/1980	A 15724		
<u>VORDERSTRASSE RESERVOIR</u>							
S: 3 T: 1 R: 3W THAYER CLARENCE VORDERSTRASSE	PUMP	SO		01/12/1982	A 16046		



WATER RIGHTS DATA  
CLAIMS AND APPLICATION IN DOWNSTREAM ORDER  
DIVISION NO. 1C

SOURCE LOCATION APPROPRIATOR	CARRIER	USE	PROVI. GRANT CFS	DATE OF PRIORITY	DOCKET/ APPLI. NUMBER	ANNOA.	FT. MT.
<u>DRY CREEK</u>							
S: 12 T: 1 R: 3W THAYER HERMAN DAGEFORDE	PUMP	IR	.39	10/02/1967	A 11259		
S: 1 T: 1 R: 3W THAYER CLINTON F EASTON	PUMP	IR	.93	06/26/1968	A 11462		
S: 31 T: 2 R: 2W THAYER EUGENE J WIEDEL	PUMP	IR	1.76	08/14/1967	A 11223		
<u>DRY CREEK, TRIB. TO</u>							
S: 36 T: 2 R: 3W THAYER ERNEST & DARLENE A WIEDEL	RIPPE RESERVOIR NO. 1	ST	9.57	AF01/16/1968	A 11318		
S: 4 T: 1 R: 2W THAYER HENRY VIRUS	PUMP	IR	.71	07/22/1974	A 13092		
<u>DRY CREEK</u>							
S: 11 T: 2 R: 2W THAYER JOHN L WEHRBEIN	PUMP	IR	.71	05/04/1971	A 12247		
<u>BLUE RIVER, LITTLE</u>							
S: 11 T: 2 R: 2W THAYER ROBERT J KRAKOW	PUMP	IR	.77	01/17/1955	A 6999		
ROBERT J KRAKOW	PUMP	IR	1.16	03/08/1967	A 11067		
S: 2 T: 2 R: 2W THAYER KENNETH KRAKOW	PUMP	IR	.21	04/05/1956	A 8461		
S: 1 T: 2 R: 2W THAYER ROBERT J KRAKOW	PUMP	IR	.63	03/08/1967	A 11066		
<u>BLUE RIVER, LITTLE, TRIB. TO</u>							
S: 24 T: 2 R: 2W THAYER HAROLD R FISCHER	FISCHER RESERVOIR	ST	41.50	AF06/16/1970	A 11974		
<u>BLUE RIVER, LITTLE</u>							
S: 5 T: 2 R: 1W THAYER MELVIN B & MARY HELLBUSCH	PUMP	IR	.91	04/07/1976	A 14165		
S: 4 T: 2 R: 1W THAYER JOE G HERGOTT	PUMP	IR	.96	08/20/1974	A 13161		
S: 34 T: 3 R: 1W THAYER DURFLINGER HEIRS	PUMP	IR	.52	09/16/1955	A 8131		
S: 35 T: 3 R: 1W THAYER JEWELL L & MARGARET BUCHLI	PUMP	IR	1.96	07/20/1964	A 10395		
LITTLE BLUE IRRIGATION DISTRICT	GLADSTONE CANAL	IR		10/03/1961	A 9986		
S: 26 T: 3 R: 1W THAYER RAYMOND W MAU	PUMP	IR	1.44	07/27/1964	A 10401		
S: 23 T: 3 R: 1W THAYER HARRY WIEDEL	PUMP	IR	.33	04/15/1966	A 10832		
S: 24 T: 3 R: 1W THAYER RAYMOND W MAU	PUMP	IR	1.53	02/11/1972	A 12504		
PAUL M & GRACE P BUCHLI	PUMP	IR	1.20	03/11/1957	A 9323		
S: 19 T: 3 R: 1E JEFFERSON LEE A SNYDER ESTATE	PUMPS	IR	.36	05/02/1955	A 7435		K

WATER RIGHTS DATA  
CLAIMS AND APPLICATION IN DOWNSTREAM ORDER  
DIVISION NO. 1C

SOURCE LOCATION APPROPRIATOR	CARRIER	USE	PROVI. GRANT CFS	DATE OF PRIORITY	DOCKET/ APPLI. NUMBER	ANNOA.	FT. NT.
<u>BLUE RIVER, LITTLE</u>							
S: 20 T: 3 R: 1E JEFFERSON STANLEY SNYDER TRUST	PUMP	IR	2.09	07/22/1971	A 12329		
S: 21 T: 3 R: 1E JEFFERSON MARVIN & DORTHY M SCHOEN	PUMP	IR	1.41	03/20/1961	A 9912		
<u>SANDY CREEK, BIG, TRIB. TO</u>							
S: 8 T: 7 R: 8W CLAY CHARLES WM ROBACK	PUMP	IR	2.16	04/09/1970	A 11917		
<u>SANDY CREEK, BIG</u>							
S: 20 T: 6 R: 7W CLAY LITTLE BLUE NRD	BIG SANDY RES. 20-6-7	ST	1610.00	AF06/19/1981	A 15897		
S: 22 T: 6 R: 7W CLAY JACK E PESHEK	PUMP	IR	3.33	12/07/1972	A 12773		
S: 23 T: 6 R: 7W CLAY JACK E PESHEK	PUMP	IR	1.13	12/07/1972	A 12772		
S: 26 T: 6 R: 7W CLAY ORVIS PESHEK	PUMP	IR	2.23	12/07/1972	A 12771		
<u>SANDY CREEK, BIG, TRIB. TO</u>							
S: 36 T: 6 R: 7W CLAY FRANK C FISHER	FISHER RESERVOIR NO. 2	ST	7.10	AF01/30/1976	A 13977		
S: 31 T: 6 R: 6W CLAY FRANK C FISHER	FISHER RESERVOIR NO. 1	ST	16.50	AF01/30/1976	A 13976		
<u>FISHER RESERVOIR NO. 1</u>							
S: 31 T: 6 R: 6W CLAY FRANK C FISHER	PUMP	SO		02/25/1977	A 14757		
<u>SANDY CREEK, BIG</u>							
S: 5 T: 5 R: 6W CLAY LLOYD R SHANE	PUMP	IR	2.23	06/14/1977	A 14981		
<u>SANDY CREEK, BIG, TRIB. TO</u>							
S: 32 T: 6 R: 6W CLAY ROBERT M SHUCK	PUMP	IR	1.13	05/25/1972	A 12642		
ROBERT M SHUCK	PUMP	IR	2.29	03/09/1973	A 12824		
ROBERT M SHUCK	PUMP	IR	2.23	01/15/1971	A 12139		
S: 4 T: 5 R: 6W CLAY STANLEY, LYLE & VANCE KNUDSON	PUMP	IR	1.93	08/27/1975	A 13769		
<u>SANDY CREEK, BIG</u>							
S: 10 T: 5 R: 6W CLAY LLOYD STERTZ	PUMP	IR	2.21	02/13/1968	A 11335		
<u>SANDY CREEK, BIG, TRIB. TO</u>							
S: 2 T: 5 R: 7W CLAY F W STAHNKE	PUMP	IR	2.21	06/02/1971	A 12290		
B CHARLES JOHNSON	PUMP	IR	2.24	04/07/1971	A 12207		
S: 12 T: 5 R: 7W CLAY WARREN E HARMS	PUMP	IR	1.13	07/28/1975	A 13689		

WATER RIGHTS DATA  
CLAIMS AND APPLICATION IN DOWNSTREAM ORDER  
DIVISION NO. 1C

SOURCE LOCATION APPROPRIATOR	CARRIER	USE	PROVI. GRANT CFS	DATE OF PRIORITY	DOCKET/ APPLI. NUMBER	ANNOA.	FT. NT.
<u>SANDY CREEK, BIG, TRIB. TO</u>							
S: 12 T: 5 R: 7W CLAY WILLIAM SCULLY	PUMP	IR	.36	03/29/1977	A 14861		
S: 19 T: 5 R: 6W CLAY VERN WATSON	PUMP	IR	1.09	11/24/1972	A 12767		
HAZEL J WOOD	PUMP	IR	1.34	08/27/1974	A 13173		
S: 17 T: 5 R: 6W CLAY ROBERTA BUTLER	PUMP	IR	1.28	06/02/1971	A 12289		
LORA HAKANSON	PUMP	IR	.87	06/02/1971	A 12288		
S: 20 T: 5 R: 6W CLAY DALE FRAHM	PUMP	IR	.70	05/24/1971	A 12276		
S: 27 T: 5 R: 6W CLAY MCREYNOLDS FARMS INC	PUMP	IR	2.09	03/14/1972	A 12542		
S: 22 T: 5 R: 6W CLAY WILLIAM & MAXINE SCHLICHTMAN	PUMP	IR	2.24	02/16/1971	A 12163		
<u>SANDY CREEK, BIG</u>							
S: 32 T: 5 R: 5W CLAY RANDAL K GUNN	PUMP	IR	1.66	06/13/1979	A 15490		
<u>SANDY CREEK, BIG, TRIB. TO</u>							
S: 17 T: 5 R: 5W CLAY WILLIAM SCULLY	PUMP	IR	.99	02/19/1974	A 12984		
ROBERT H & BRUCE D PEGLER	PUMP	IR	4.46	02/16/1972	A 12509		
S: 20 T: 5 R: 5W CLAY HAROLD E BECK	PUMP	IR	2.23	11/18/1971	A 12430		
<u>SANDY CREEK, BIG</u>							
S: 33 T: 5 R: 5W CLAY ROLLAN W & JANET JOHNSON	PUMP	IR	1.43	09/20/1965	A 10699		
<u>SANDY CREEK, BIG, TRIB. TO</u>							
S: 34 T: 5 R: 5W CLAY LOUIS NAGGATZ	PUMP	IR	2.23	12/01/1970	A 12123		
S: 11 T: 4 R: 5W NUCKOLLS NELSON LAND & CATTLE, INC	PUMP	IR	1.14	05/24/1972	A 12636		
<u>SANDY CREEK, BIG</u>							
S: 2 T: 4 R: 5W NUCKOLLS LOWELL SCHARDT	PUMP	IR	2.19	03/21/1977	A 14834		
JANET L SCHARDT	PUMP	IR	.94	02/20/1975	A 13426		
<u>SANDY CREEK, BIG, TRIB. TO</u>							
S: 1 T: 4 R: 5W NUCKOLLS WILLIAM SCULLY	PUMP	IR	.61	09/04/1970	A 12072		
<u>SANDY CREEK, BIG</u>							
S: 12 T: 4 R: 5W NUCKOLLS HELEN WILLIAMS	PUMP	IR	.51	08/29/1974	A 13177		
S: 7 T: 4 R: 4W THAYER KENNETH BENKER	PUMP	R	.49	07/23/1971	A 12330		

WATER RIGHTS DATA  
CLAIMS AND APPLICATION IN DOWNSTREAM ORDER  
DIVISION NO. 1C

SOURCE LOCATION APPROPRIATOR	CARRIER	USE	PROVI. GRANT CFS	DATE OF PRIORITY	DOCKET/ APPLI. NUMBER	ANNOA. FT. NT.
<u>SANDY CREEK, LITTLE, WEST, TRIB. TO</u>						
S: 34 T: 7 R: 7W CLAY ESTHER C YOST	PUMP	IR	4.46	02/28/1975	A 13449	
S: 3 T: 6 R: 7W CLAY FIVE-D CORPORATION	PUMP	IR	4.38	02/06/1975	A 13387	
S: 35 T: 7 R: 7W CLAY HERTEL ESTATE	PUMP	IR	3.36	09/29/1971	A 12390	
S: 36 T: 7 R: 7W CLAY FLOYD BYRKIT	PUMP	IR	1.90	06/04/1973	A 12878	
S: 5 T: 6 R: 6W CLAY NABB & KITZINGER	PUMP	IR	1.73	08/20/1979	A 15561	
S: 8 T: 6 R: 6W CLAY E M BURGHART	PUMP	IR	1.10	07/30/1973	A 12912	
S: 12 T: 6 R: 7W CLAY DOROTHY I VONSPRECKELSEN	PUMP	IR	2.13	05/15/1972	A 12629	
S: 7 T: 6 R: 6W CLAY BEVERLY J SCHELKOPF, TRUSTEE	PUMP	IR	1.36	06/24/1970	A 11981	
<u>SANDY CREEK, LITTLE, WEST</u>						
S: 8 T: 6 R: 6W CLAY RUSSELL GODTEL	PUMP	IR	1.11	12/09/1970	A 12125	
S: 13 T: 6 R: 6W CLAY BOBBIE MIHM	PUMP	IR	.61	08/20/1979	A 15560	
<u>SANDY CREEK, LITTLE, WEST, TRIB. TO</u>						
S: 12 T: 6 R: 6W CLAY HARLAN D MACK	PUMP	IR	.57	10/30/1974	A 13248	
<u>SANDY CREEK, LITTLE, WEST</u>						
S: 12 T: 6 R: 6W CLAY LESTER VAUGHAN	PUMP	IR	1.07	03/12/1968	A 11370	
S: 9 T: 6 R: 5W CLAY DALE POPE	PUMP	IR	.96	09/20/1965	A 10700	
S: 21 T: 6 R: 5W CLAY LEE E NELSON	PUMP	IR	2.16	09/23/1965	A 10703	
<u>SANDY CREEK, LITTLE, WEST, TRIB. TO</u>						
S: 21 T: 6 R: 5W CLAY LEE & LYLE NELSON	PUMP	IR	1.06	08/26/1965	A 10682	
S: 34 T: 6 R: 5W CLAY JIMMIE OVERTURF	JIM OVERTURF RESERVOIR	ST	21.00	AF07/29/1975	A 13694	
S: 2 T: 5 R: 5W CLAY LEONARD CARLSON HEIRS	PUMP	IR	2.20	11/17/1972	A 12766	
S: 10 T: 5 R: 5W CLAY RICHARD YOST	YOST RESERVOIR	ST	21.90	AF07/27/1972	A 12698	
JAMES R MOORE	PUMP	IR	2.23	08/22/1975	A 13758	
<u>SANDY CREEK, LITTLE, WEST</u>						
S: 10 T: 5 R: 5W CLAY RICHARD YOST	PUMP	IR	.60	07/27/1972	A 12696	

WATER RIGHTS DATA  
CLAIMS AND APPLICATION IN DOWNSTREAM ORDER  
DIVISION NO. 1C

SOURCE LOCATION APPROPRIATOR	CARRIER	USE	PROVI. GRANT CFS	DATE OF PRIORITY	DOCKET/ APPLI. NUMBER	ANNOA. FT. NT.
<u>SANDY CREEK, LITTLE, WEST</u>						
S: 23 T: 5 R: 5W CLAY FLOYDE A & ROLLAND L ANDERSON	PUMP	IR	2.26	03/10/1976	A 14085	
<u>SANDY CREEK, LITTLE, WEST, TRIB. TO</u>						
S: 22 T: 5 R: 5W CLAY ALBERT LOBEDA	PUMP	IR	1.80	10/15/1974	A 13233	
S: 26 T: 5 R: 5W CLAY WILLIAM SCULLY	PUMP	IR	.26	08/18/1971	A 12357	
S: 25 T: 5 R: 5W CLAY FLOYD A ANDERSON	PUMP	IR	3.33	04/08/1975	A 13538	
S: 26 T: 5 R: 5W CLAY WIGHT BROTHERS	PUMP	IR	2.14	10/17/1975	A 13832	
S: 13 T: 5 R: 5W CLAY GENE ANDERSEN	PUMP	IR	.48	08/19/1974	A 13159	
GAY GOWEN	PUMP	IR	.17	08/28/1974	A 13176	
<u>SANDY CREEK, LITTLE, WEST</u>						
S: 19 T: 5 R: 4W FILLMORE FLOYD A ANDERSON	PUMP	IR	1.23	08/24/1964	A 10428	
ANDERSONS OF ONG	PUMP	IR	1.69	04/08/1975	A 13537	
S: 29 T: 5 R: 4W FILLMORE ERWIN L NELSON	PUMP	IR	.42	02/28/1956	A 8383	
ROY J LONSDALE	PUMP	IR	1.30	05/23/1969	A 11709	
S: 32 T: 5 R: 4W FILLMORE DON L & MARVIN F WILLIAMS	PUMP	IR	1.43	08/31/1959	A 9754	
S: 5 T: 4 R: 4W THAYER SLAGEL & POHLING	PUMP	IR	.49	04/24/1972	A 12604	
S: 6 T: 4 R: 4W THAYER DON L WILLIAMS	PUMP	IR	.70	08/01/1972	A 12703	
<u>SANDY CREEK, BIG</u>						
S: 8 T: 4 R: 4W THAYER HAROLD GRONE	PUMP	IR	.47	05/18/1970	A 11940	
<u>SANDY CREEK, BAG, TRIB. TO</u>						
S: 4 T: 4 R: 4W THAYER QUINTIN ROTHROCK	PUMP	IR	1.16	01/29/1968	A 11325	
<u>SANDY CREEK, BIG</u>						
S: 16 T: 4 R: 4W THAYER WENDELL R VANSKIVER	PUMP	IR	.66	04/03/1961	A 9923	
SLAGEL & POHLING	PUMP	IR	2.03	02/14/1975	A 13407	
JERRY L WHITE	PUMP	IR	.87	04/30/1964	A 10363	
S: 15 T: 4 R: 4W THAYER JOHN E MEYER	PUMP	IR	.59	02/18/1963	A 10145	
S: 24 T: 4 R: 4W THAYER EDNA W HUMPHRIES	PUMP	IR	2.64	11/09/1967	A 11275	
EDNA W HUMPHRIES	PUMP	IR	3.43	10/16/1972	A 12751	

WATER RIGHTS DATA  
CLAIMS AND APPLICATION IN DOWNSTREAM ORDER  
DIVISION NO. 1C

SOURCE LOCATION APPROPRIATOR	CARRIER	USE	PROVI. GRANT CFS	DATE OF PRIORITY	DOCKET/ APPLI. NUMBER	ANNOA.	FT. NT.
<u>SANDY CREEK, BIG, TRIB. TO</u> S: 25 T: 4 R: 4W THAYER H W WEDDELL ESTATE	WEDDELL RESERVOIR	ST	31.70	AF02/14/1973	A 12807		
<u>SANDY CREEK, BIG</u> S: 19 T: 4 R: 3W THAYER WERNER & WEDDELL ESTATE LEO LANGE	PUMP PUMP	IR IR	1.00 .27	05/04/1961 05/12/1970	A 9936 A 11938		
<u>SANDY CREEK, BIG, TRIB. TO</u> S: 13 T: 4 R: 4W THAYER EDNA W HUMPHRIES	LIPPITT RESERVOIR	ST	24.00	AF09/16/1960	A 9863		
<u>LIPPITT RESERVOIR</u> S: 13 T: 4 R: 4W THAYER EDNA W HUMPHRIES	PUMP	SO		09/16/1960	A 9969		
<u>SANDY CREEK, BIG, TRIB. TO</u> S: 13 T: 4 R: 4W THAYER EDNA W HUMPHRIES	PUMP	IR	.71	09/08/1975	A 13797		
<u>SANDY CREEK, BIG</u> S: 19 T: 4 R: 3W THAYER ELVA LAUTENSCHLAGER	PUMP	IR	.59	04/19/1971	A 12225		
S: 20 T: 4 R: 3W THAYER DONALD W & COLLEENNE J WIDLER	PUMP	IR	.55	01/12/1970	A 11849		
S: 21 T: 4 R: 3W THAYER NORMAN W LANGE	PUMP	IR	1.75	08/04/1956	A 8718		
RUTH E GREELEY	PUMP	IR	.83	02/21/1957	A 9234		
<u>SANDY CREEK, BIG, TRIB. TO</u> S: 16 T: 5 R: 4W FILLMORE R & M CORPORATION	PUMP PUMPS	IR IR	2.40 1.83	06/10/1970 06/10/1970	A 11958 A 11961		
S: 27 T: 5 R: 4W FILLMORE RONALD J ALFS	PUMP	IR	2.07	01/13/1972	A 12479		
LYNN C & DOROTHY D JOHNSON	PUMP	IR	5.53	04/07/1959	A 9716		
S: 26 T: 5 R: 4W FILLMORE RICHARD LICHTI	PUMP	IR	.53	05/02/1957	A 9483		
S: 23 T: 5 R: 4W FILLMORE RONALD J ALFS ET AL	PUMP	IR	2.67	06/10/1970	A 11959		
S: 31 T: 5 R: 3W FILLMORE THOMAS D HEINRICHS	PUMP	IR	1.08	02/22/1972	A 12517		
S: 5 T: 4 R: 3W THAYER J W MAUST	PUMP	IR	2.04	11/29/1971	A 12451		
S: 21 T: 4 R: 3W THAYER RUTH E GREELEY	PUMP	IR	3.59	02/21/1957	A 9235		
<u>SANDY CREEK, BIG</u> S: 26 T: 4 R: 3W THAYER WAYNE LAHNERS	PUMPS	IR	1.37	10/31/1961	A 9995		

WATER RIGHTS DATA  
CLAIMS AND APPLICATION IN DOWNSTREAM ORDER  
DIVISION NO. 1C

SOURCE LOCATION APPROPRIATOR	CARRIER	USE	PROVI. GRANT CFS	DATE OF PRIORITY	DOCKET/ APPLI. NUMBER	ANNOA.	FT. NT.
<u>SANDY CREEK, BIG</u> S: 6 T: 3 R: 2W THAYER HARRIET L JENSEN	PUMP	IR	1.04	05/20/1968	A 11427		
S: 5 T: 3 R: 2W THAYER ROBERT R DILL	PUMP	IR	.47	12/30/1959	A 9785		
<u>SANDY CREEK, BIG, SOUTH FORK, TRIB. TO</u> S: 29 T: 5 R: 6W CLAY BUSSELL & GINGRICH	PUMP	IR	2.21	11/23/1970	A 12118		
<u>SANDY CREEK, BIG, SOUTH FORK</u> S: 33 T: 5 R: 6W CLAY ELDON G GROVE	PUMP	IR	.46	09/14/1973	A 12940		
ELDON G GROVE	PUMP	IR	1.09	09/14/1973	A 12941		
<u>SANDY CREEK, BIG, SOUTH FORK, TRIB. TO</u> S: 33 T: 5 R: 6W CLAY DUANE COXBILL	PUMP	IR	.16	01/11/1979	A 15389		
<u>SANDY CREEK, BIG, SOUTH FORK</u> S: 3 T: 4 R: 6W NUCKOLLS MCREYNOLDS FARMS INC	PUMP	IR	1.13	03/07/1978	A 15198		
<u>SANDY CREEK, BIG, SOUTH FORK, TRIB. TO</u> S: 34 T: 5 R: 6W CLAY M B SWANSON	PUMP	IR	.89	02/27/1969	A 11656		
S: 35 T: 5 R: 6W CLAY HARVEY M JENSEN	PUMP	IR	.84	09/05/1978	A 15338		
S: 2 T: 4 R: 6W NUCKOLLS LON E SPRINGER	PUMP	IR	.73	04/26/1971	A 12237		
R E GASS	PUMP	IR	3.04	11/19/1971	A 12432		
S: 10 T: 4 R: 6W NUCKOLLS EARL F HART	PUMP	IR	.36	10/03/1974	A 13216		
<u>SANDY CREEK, BIG, SOUTH FORK</u> S: 12 T: 4 R: 6W NUCKOLLS W D S FARMS, INC	PUMP	IR	.61	09/27/1971	A 12388		
<u>SANDY CREEK, BIG, SOUTH FORK, TRIB. TO</u> S: 6 T: 4 R: 5W NUCKOLLS C J STECKEL	PUMP	IR	.77	07/24/1975	A 13677		
S: 8 T: 4 R: 5W NUCKOLLS VERLE G KEIM	PUMP	IR	1.09	11/02/1971	A 12415		
<u>SANDY CREEK, BIG, SOUTH FORK</u> S: 16 T: 4 R: 5W NUCKOLLS OLIVER LANG ET AL	PUMP	IR	1.04	03/28/1972	A 12567		
<u>SANDY CREEK, BIG, SOUTH FORK, TRIB. TO</u> S: 11 T: 4 R: 5W NUCKOLLS WILLIAM SCULLY	PUMP	IR	.57	02/15/1977	A 14720		
<u>SANDY CREEK, BIG, SOUTH FORK</u> S: 23 T: 4 R: 5W NUCKOLLS NELSON LAND & CATTLE, INC	PUMP	IR	.69	05/24/1972	A 12637		

WATER RIGHTS DATA  
CLAIMS AND APPLICATION IN DOWNSTREAM ORDER  
DIVISION NO. 1C

SOURCE LOCATION APPROPRIATOR	CARRIER	USE	PROVI. GRANT CFS	DATE OF PRIORITY	DOCKET/ APPLI. NUMBER	ANNOA.	FT. NT.
<u>SANDY CREEK, BIG, SOUTH FORK, TRIB. TO</u>							
S: 14 T: 4 R: 5W NUCKOLLS WILLIAM SCULLY	PUMP	IR	.61	05/10/1972	A 12625		
<u>SANDY CREEK, BIG, SOUTH FORK</u>							
S: 24 T: 4 R: 5W NUCKOLLS JOHN E DAHL	PUMP	IR	.66	10/16/1974	A 13234		
<u>SANDY CREEK, BIG, SOUTH FORK, TRIB. TO</u>							
S: 25 T: 4 R: 5W NUCKOLLS NELSON LAND & CATTLE, INC	PUMP	IR	.41	05/24/1972	A 12638		
<u>SANDY CREEK, BIG, SOUTH FORK</u>							
S: 31 T: 4 R: 4W THAYER LIELA J KRUPICKA	PUMP	IR	1.69	08/12/1959	A 9747		
<u>SANDY CREEK, BIG, SOUTH FORK, TRIB. TO</u>							
S: 20 T: 4 R: 5W NUCKOLLS NOVA WILLIAMS	PUMP	IR	1.63	09/17/1974	A 13205		
S: 28 T: 4 R: 5W NUCKOLLS DARRELL KEIM	PUMP	IR	1.14	12/10/1965	A 10730		
S: 27 T: 4 R: 5W NUCKOLLS DEAN KEIM	PUMP	IR	2.26	03/15/1972	A 12552		
<u>SANDY CREEK, BIG, SOUTH FORK</u>							
S: 4 T: 3 R: 4W THAYER WILLIAMS FARMS COMPANY	PUMP	IR	.29	12/29/1958	A 9676		
S: 9 T: 3 R: 4W THAYER DUANE ALBERS	PUMP	IR	.57	01/22/1965	A 10519		
S: 11 T: 3 R: 4W THAYER DONALD HEINRICHS	PUMP	IR	.57	04/20/1960	A 9814		
ERNEST HEINRICHS ESTATE	PUMP	IR	1.81	01/19/1961	A 9882		
S: 12 T: 3 R: 4W THAYER HELENE SCHMIDT	PUMP	IR	1.11	02/25/1957	A 9247		
<u>SANDY CREEK, BIG, SOUTH FORK, TRIB. TO</u>							
S: 21 T: 4 R: 4W THAYER WALTER HOLIZEN	PUMP	IR	1.57	05/03/1971	A 12245		
NANCY MILEGER	PUMP	IR	.67	04/13/1971	A 12222		
S: 27 T: 4 R: 4W THAYER DON E HEINRICHS	PUMP	IR	.81	12/09/1966	A 10996		
DON E HEINRICHS	PUMP	IR	.54	05/04/1964	A 10364		
DON E HEINRICHS	PUMP	IR	.65	05/04/1964	A 10365		K
S: 34 T: 4 R: 4W THAYER RAYMOND FICKEN	PUMP	IR	.76	01/19/1970	A 11852		
S: 35 T: 4 R: 4W THAYER DALE E & DARLENE M BOHLING	PUMP	IR	.47	07/18/1966	A 10891		
DALE E & DARLENE M BOHLING	PUMP	IR	1.06	02/14/1975	A 13408		
S: 2 T: 3 R: 4W THAYER ARNOLD F HEINRICHS	PUMP	IR	.31	12/30/1974	A 13336		



WATER RIGHTS DATA  
CLAIMS AND APPLICATION IN DOWNSTREAM ORDER  
DIVISION NO. 1C

SOURCE LOCATION APPROPRIATOR	CARRIER	USE	PROVI. GRANT CFS	DATE OF PRIORITY	DOCKET/ APPLI. NUMBER	ANNOTA.	FT. NT.
<u>SANDY CREEK, BIG, SOUTH FORK, TRIB. TO</u>							
S: 2 T: 3 R: 4W THAYER ARNOLD F HEINRICH	PUMP	IR	.76	04/20/1960	A 9813		
S: 25 T: 4 R: 4W THAYER WALTER E & LORETTA C HEINRICH	PUMP	IR	1.27	01/09/1975	A 13351		
<u>SANDY CREEK, BIG, SOUTH FORK</u>							
S: 12 T: 3 R: 4W THAYER NORRIS W SCHARDT	PUMP	IR	1.06	10/04/1974	A 13219		
S: 8 T: 3 R: 3W THAYER CARTNEY GABEL, INC	PUMP	IR	1.11	09/11/1962	A 10105		
NORRIS W SCHARDT	PUMP	IR	.60	10/04/1974	A 13218		
<u>SANDY CREEK, BIG, SOUTH FORK, TRIB. TO</u>							
S: 4 T: 3 R: 3W THAYER ERNEST KAPPERMAN	PUMP	IR	.77	12/03/1971	A 12453		
<u>SANDY CREEK, BIG, SOUTH FORK</u>							
S: 10 T: 3 R: 3W THAYER HAROLD HERCOTT	PUMP	IR	.44	12/29/1956	A 9067		
S: 18 T: 3 R: 2W THAYER JOHANNES DITTBRENNER	PUMP	IR	.34	07/14/1966	A 10887		
S: 17 T: 3 R: 2W THAYER DARRELL L HINTZ	PUMP	IR	.41	01/13/1966	A 10749		
S: 9 T: 3 R: 2W THAYER LONNIE PRIEFERT	PUMP	IR	1.01	08/20/1973	A 12923		
<u>SANDY CREEK, BIG</u>							
S: 6 T: 3 R: 1W THAYER DAIL VORDERSTRASSE	PUMP	IR	.29	04/11/1935	A 2537		K
S: 5 T: 3 R: 1W THAYER DONOVAN D & RUTH E YOACHIM	PUMP	IR	1.08	05/28/1962	A 10067		
JEWELL L & MARGARET BUCHLI	PUMP	IR	2.79	12/28/1976	A 14615		
<u>SANDY CREEK, DRY, TRIB. TO</u>							
S: 30 T: 6 R: 3W FILLMORE R & M CORPORATION	PUMP	IR	2.11	06/10/1970	A 11960		
S: 5 T: 5 R: 3W FILLMORE HAYNARD J HERRYMAN	PUMP	IR	1.87	08/07/1969	A 11762		
<u>SANDY CREEK, DRY, TRIB. TO DEAN DRAIN</u>							
S: 36 T: 6 R: 5W CLAY EVERETT L BENSON	BENSON RESERVOIR	ST	7.20	AF09/04/1962	A 10098		
<u>BENSON RESERVOIR</u>							
S: 36 T: 6 R: 5W CLAY EVERETT L BENSON	PUMP	SO		03/07/1963	A 10156		
<u>SANDY CREEK, DRY, TRIB. TO</u>							
S: 1 T: 5 R: 5W CLAY HELEN I BENSON	PUMP	IR	3.33	08/25/1971	A 12361		
S: 3 T: 5 R: 4W FILLMORE M E HENDRICKSON	PUMP	IR	1.20	01/22/1970	A 11853		

WATER RIGHTS DATA  
CLAIMS AND APPLICATION IN DOWNSTREAM ORDER  
DIVISION NO. 1C

SOURCE LOCATION APPROPRIATOR	CARRIER	USE	PROVI. GRANT CFS	DATE OF PRIORITY	DOCKET/ APPL. NUMBER	ANNOA.	FT. NT.
<u>SANDY CREEK, DRY, TRIB. TO</u>							
S: 11 T: 5 R: 4W FILLMORE							
ALFS IMPLEMENT & WELL DRILLING CO	PUMP	IR	1.61	06/10/1970	A 11964		
WILLIAM W WILKINS ET AL	PUMP	IR	1.14	12/11/1956	A 9032		
S: 12 T: 5 R: 4W FILLMORE							
WILLIAM W WILKINS	PUMP	IR	.10	07/15/1969	A 11747		
ALFS IMPLEMENT & WELL DRILLING CO	PUMPS	IR	2.28	06/10/1970	A 11962		
S: 7 T: 5 R: 3W FILLMORE							
WAYNE D & BARBARA E KEMPF	PUMP	IR	.59	08/12/1965	A 10671		
DON FLORY	PUMP	IR	1.04	08/24/1971	A 12360		
BRINKMAN FARMS, INC	PUMP	IR	4.20	06/06/1962	A 10077		
S: 18 T: 5 R: 3W FILLMORE							
BRINKMAN FARMS, INC	PUMP	IR	.77	06/06/1962	A 10076		
BRINKMAN FARMS, INC	PUMP	IR	1.34	06/06/1962	A 10075		
S: 16 T: 5 R: 3W FILLMORE							
MAHLON V & RUBY KENNEL	PUMP	IR	1.15	04/11/1967	A 11099		
S: 20 T: 5 R: 3W FILLMORE							
SWARTZENDRUBER BROS	PUMP	IR	.89	01/23/1967	A 11027		
DON FLORY	PUMP	IR	.98	01/18/1967	A 11020		
<u>SANDY CREEK, DRY</u>							
S: 16 T: 5 R: 3W FILLMORE							
HENRY W LAUBER	PUMP	IR	.83	09/06/1956	A 8810		
S: 15 T: 5 R: 3W FILLMORE							
GEORGE W COWAN	PUMP	IR	1.69	09/06/1956	A 8811		
<u>SANDY CREEK, DRY, TRIB. TO</u>							
S: 10 T: 5 R: 3W FILLMORE							
RONALD J ALFS	PUMP	IR	2.04	06/10/1970	A 11963		
S: 1 T: 5 R: 3W FILLMORE							
JOHNIE GIRMUS	PUMP	IR	1.80	06/24/1974	A 13051		
<u>SANDY CREEK, DRY</u>							
S: 14 T: 5 R: 3W FILLMORE							
EDWIN A & FLOSSIE E JOHNSON	PUMP	IR	1.73	03/13/1957	A 9344		
S: 13 T: 5 R: 3W FILLMORE							
RONALD SCHROEDER	PUMP	IR	.54	09/01/1959	A 9755		
S: 24 T: 5 R: 3W FILLMORE							
STEIDER, STEIDER & KEMPF	PUMP	IR	1.29	08/10/1956	A 8735		
<u>SANDY CREEK, DRY, TRIB. TO</u>							
S: 27 T: 5 R: 3W FILLMORE							
PHYLLIS F BUDDENBERG	PUMP	IR	2.19	04/24/1972	A 12605		
S: 26 T: 5 R: 3W FILLMORE							
MARY H FRENZEN	PUMP	IR	.49	03/07/1968	A 11361		
S: 25 T: 5 R: 3W FILLMORE							
SMITH FARMS COMPANY	PUMP	IR	1.16	02/13/1962	A 10014		

WATER RIGHTS DATA  
CLAIMS AND APPLICATION IN DOWNSTREAM ORDER  
DIVISION NO. 1C

SOURCE LOCATION APPROPRIATOR	CARRIER	USE	PROVI. GRANT CFS	DATE OF PRIORITY	DOCKET/ APPLI. NUMBER	ANNOA.	FT. NT.
<u>SANDY CREEK, DRY</u>							
S: 3 T: 4 R: 2W THAYER F HERBERT BRUNING	PUMP	IR	1.02	12/24/1974	A 13331		
S: 2 T: 4 R: 2W THAYER ROLAND B COLLISON	PUMP	IR	.54	05/10/1962	A 10057		
<u>SANDY CREEK, DRY, TRIB. TO</u>							
S: 8 T: 5 R: 2W FILLMORE MERVELL D & ELLIS BUMGARDNER	PUMP	IR	.90	05/18/1971	A 12265		
S: 13 T: 5 R: 2W FILLMORE BRINKMAN FARMS, INC	PUMP	IR	1.49	02/19/1975	A 13419		
<u>SANDY CREEK, DRY</u>							
S: 5 T: 4 R: 1W THAYER ELBERT H LOEWENSTEIN	PUMP	IR	.86	11/18/1965	A 10719		
<u>SANDY CREEK, DRY, LITTLE, TRIB. TO</u>							
S: 30 T: 5 R: 1W FILLMORE EDWARD J SIEBER	SIEBER RESERVOIR	ST	22.20	AF11/28/1962	A 10126		
<u>SANDY CREEK, DRY</u>							
S: 32 T: 4 R: 1W THAYER ERNEST A MAHAFFEY	PUMP	IR	1.69	06/15/1960	A 9831		
<u>SANDY CREEK, BIG</u>							
S: 10 T: 3 R: 1W THAYER GERTRUDE B HINRICHS	PUMP	IR	1.39	09/24/1956	A 8855		
S: 11 T: 3 R: 1W THAYER LUTHER WALLS	PUMP	IR	1.34	03/27/1970	A 11902		
S: 12 T: 3 R: 1W THAYER WILFRID F & LOLA M HERGOTT	PUMP	IR	.18	10/29/1945	A 3857		
WILFRID F & LOLA M HERGOTT	PUMP	IR	.30	05/06/1955	A 7447		
S: 7 T: 3 R: 1W THAYER FRED H ENDORF	PUMPS	IR	1.88	01/13/1967	A 11014		
S: 17 T: 3 R: 1E JEFFERSON KLEINE FARMS, INC	PUMP	IR	1.51	11/24/1956	A 8996		
<u>SANDY CREEK, BIG, TRIB. TO</u>							
S: 17 T: 3 R: 1E JEFFERSON GAME & PARKS COMMISSION	ALEXANDRIA RESERVOIR	ST	71.00	AF08/29/1950	A 4742		
S: 16 T: 3 R: 1E JEFFERSON GAME & PARKS COMMISSION	JEFFERSON COUNTY RES.	ST	300.00	AF06/14/1940	A 3179		
<u>SANDY CREEK, BIG</u>							
S: 16 T: 3 R: 1E JEFFERSON ANNA BARBARA BUCHLI	PUMP	IR	.80	10/30/1956	A 8939		
HATTLE & KAPKE	PUMP	IR	.36	01/14/1956	A 8318		
HATTLE & KAPKE	PUMP	IR	.16	05/25/1970	A 11948		K
S: 22 T: 3 R: 1E JEFFERSON THERESA LANDKAMER	PUMP	IR	.41	06/19/1970	A 11976		
ERNEST K DUX	PUMP	IR	.80	08/06/1956	A 8722		

WATER RIGHTS DATA  
CLAIMS AND APPLICATION IN DOWNSTREAM ORDER  
DIVISION NO. 1C

SOURCE LOCATION APPROPRIATOR	CARRIER	USE	PROVI. GRANT CFS	DATE OF PRIORITY	DOCKET/ APPLI NUMBER	ANNOA.	FT. NT.
<u>SANDY CREEK, BIG</u>							
S: 22 T: 3 R: 1E JEFFERSON							
JOHN C & ELLEN L BULIN JR	PUMP	IR	.51	06/09/1955	A 7639		
GLENN POWELL	PUMP	IR	1.00	02/18/1965	A 10536		
<u>BLUE RIVER, LITTLE</u>							
S: 23 T: 3 R: 1E JEFFERSON							
GLENN POWELL	PUMP	IR	.26	07/20/1970	A 12015		
HENRY H MEYER	PUMP	IR	.29	08/23/1955	A 7975		K
S: 24 T: 3 R: 1E JEFFERSON							
JOE LABASS	PUMP	IR	.22	02/20/1935	A 2517		K
JOE & HELEN L LABASS	PUMP	IR	2.36	11/22/1974	A 13286		
JOE LABASS	POWELL RESERVOIR	ST	74.00	AF05/10/1940	A 3153		
<u>SANDY CREEK, LITTLE</u>							
S: 33 T: 4 R: 1E JEFFERSON							
MYRA THOMPSON, INC	PUMP	IR	.84	01/24/1975	A 13371		
S: 3 T: 3 R: 1E JEFFERSON							
ROBERT MILIUS	PUMP	IR	.76	05/14/1971	A 12261		
MARVIN HERMAN	PUMP	IR	.49	06/28/1968	A 11464		
S: 10 T: 3 R: 1E JEFFERSON							
WALTER MILIUS	PUMP	IR	.61	06/19/1970	A 11977		
CLOYD W HUDSON	PUMP	IR	.74	10/30/1974	A 13247		
S: 18 T: 3 R: 2E JEFFERSON							
FRED KUJATH	PUMP	IR	.83	05/29/1968	A 11435		
<u>BLUE RIVER, LITTLE</u>							
S: 30 T: 3 R: 2E JEFFERSON							
LAWRENCE JUNKER	PUMP	IR	.46	03/20/1954	A 6083		
S: 29 T: 3 R: 2E JEFFERSON							
EVERETT A KAHLER	PUMP	IR	.63	06/06/1955	A 7632		
S: 32 T: 3 R: 2E JEFFERSON							
GLADYS M SMITH	PUMP	IR	2.59	03/05/1968	A 11358		
S: 33 T: 3 R: 2E JEFFERSON							
H B & JOSEPHINE BOYDEN	PUMP	IR	1.13	07/10/1975	A 13648		
S: 4 T: 2 R: 2E JEFFERSON							
H P BOYDEN	PUMP	IR	2.48	10/30/1969	A 11819		
S: 9 T: 2 R: 2E JEFFERSON							
HARRY K ZWEIFEL	PUMP	IR	.25	07/25/1932	A 2277		
R M WEBLEMÖE COMPANY	WEBLEMÖE PIPELINE	MF	.90	09/11/1953	A 5562		
VERL SCHOENROCK	PUMP	IR	.75	02/07/1968	A 11333		
EDNA M SCHOENROCK	PUMP	IR	.39	04/14/1956	A 8480		
EDNA M SCHOENROCK	PUMP	IR	.49	01/15/1973	A 12789		
S: 16 T: 2 R: 2E JEFFERSON							
H B & JOSEPHINE BOYDEN	PUMP	IR	5.20	07/10/1970	A 11996		
S: 22 T: 2 R: 2E JEFFERSON							
CITY OF FAIRBURY	PUMP	IR	1.01	07/10/1957	A 9529		

WATER RIGHTS DATA  
CLAIMS AND APPLICATION IN DOWNSTREAM ORDER  
DIVISION NO. 1C

SOURCE LOCATION APPROPRIATOR	CARRIER	USE	PROV. GRANT CFS	DATE OF PRIORITY	DOCKET/ APPLI. NUMBER	ANNOA.	FT. NT.
<u>BLUE RIVER, LITTLE TRIB. TO</u> S: 22 T: 2 R: 2E JEFFERSON WALTER D MCMULLEN	PUMP	IR	.39	06/21/1973	A 12890		
<u>BLUE RIVER, LITTLE</u> S: 15 T: 2 R: 2E JEFFERSON MERLE L & EMMA L BEETLEY	PUMP FAIRBURY PLANT	IR PR	.14 16.70	07/10/1957 10/22/1927	A 9528 A 1963		
S: 22 T: 2 R: 2E JEFFERSON EDNA M SCHOENROCK	PUMP	IR	1.44	01/15/1973	A 12790		
S: 23 T: 2 R: 2E JEFFERSON DARRELL L FEENEY	PUMP	IR	.97	02/04/1976	A 13988		
S: 25 T: 2 R: 2E JEFFERSON KENNETH G DODGE	PUMP	IR	1.16	05/29/1981	A 15879		
S: 5 T: 1 R: 3E JEFFERSON ALVA J OSTRANDER	PUMP	IR	2.14	01/02/1957	A 9080		
S: 5 T: 1 R: 3E JEFFERSON ALVA J OSTRANDER	PUMP	IR	.43	11/03/1934	A 2491		
BILLY D & RITA M STONE	PUMP	IR	1.38	03/06/1969	A 11662		K
S: 5 T: 1 R: 3E JEFFERSON ROBERT L BAKEWELL	PUMP	IR	.53	04/14/1976	A 14177		
<u>ROSE CREEK, TRIB. TO</u> S: 31 T: 1 R: 2W THAYER MARK & LAURENCE EICKMAN	PUMP	IR	.27	03/31/1971	A 12199		
S: 33 T: 1 R: 2W THAYER MARTIN W SCHLIFE	SCHLIFE RESERVOIR	ST	19.00	AF09/17/1965	A 10691		
<u>BOWMAN CREEK</u> S: 23 T: 1 R: 2W THAYER LITTLE BLUE NRD	MILLER RESERVOIR	ST	215.00	AF07/29/1964	A 10406		
<u>BOWMAN CREEK, TRIB. TO</u> S: 22 T: 1 R: 2W THAYER LITTLE BLUE NRD	LAVERENTZ RESERVOIR	ST	12.70	AF07/29/1964	A 10404		
S: 34 T: 1 R: 2W THAYER LITTLE BLUE NRD	MUMM RESERVOIR	ST	131.73	AF07/29/1964	A 10405		
<u>ROSE CREEK</u> S: 29 T: 1 R: 1W THAYER KENNETH A LAMB	PUMP LAMB BROTHERS RESERVOIR	IR ST	.26 7.00	08/18/1944 AF09/09/1955	A 3754 A 8095		
<u>LAMB BROTHERS RESERVOIR</u> S: 29 T: 1 R: 1W THAYER KENNETH A LAMB	PUMP PUMP	SO SI		09/13/1962 09/13/1962	A 10106 A 10106		A-3754
<u>ROSE CREEK</u> S: 29 T: 1 R: 1W THAYER MELVIN L KOSS	PUMP	IR	.90	09/20/1974	A 13211		

WATER RIGHTS DATA  
CLAIMS AND APPLICATION IN DOWNSTREAM ORDER  
DIVISION NO. 1C

SOURCE LOCATION APPROPRIATOR	CARRIER	USE	PROV'L. GRANT CFS	DATE OF PRIORITY	DOCKET/ APPLI. NUMBER	ANNOA.	FT. NT.
<u>ROSE CREEK, TRIB. TO</u>							
S: 28 T: 1 R: 1W THAYER ERNST H & LOREN PEITHMAN	PUMP	IR	.66	04/15/1976	A 14183		
S: 19 T: 1 R: 1W THAYER LITTLE BLUE NRD	BOWMAN BRANCH RESERVOIR	ST	91.05	AF07/20/1965	A 10659		
<u>SPRING BRANCH, TRIB. TO</u>							
S: 2 T: 1 R: 2W THAYER LITTLE BLUE NRD	BOWMAN RESERVOIR 3-E	ST	81.60	AF03/13/1972	A 12540		
<u>BOWMAN SPRING BRANCH RESERVOIR 3-E</u>							
S: 2 T: 1 R: 2W THAYER LITTLE BLUE NRD	PUMP	SO		08/14/1975	A 13735		
<u>SPRING BRANCH, TRIB. TO</u>							
S: 2 T: 1 R: 2W THAYER LITTLE BLUE NRD	BOWMAN RESERVOIR 3-D	ST	64.60	AF03/13/1972	A 12541		
S: 11 T: 1 R: 2W THAYER LITTLE BLUE NRD	BOWMAN BRANCH RESERVOIR	ST	56.70	AF07/20/1965	A 10660		
<u>SPRING BRANCH</u>							
S: 7 T: 1 R: 1W THAYER HILMAR & KARL KRUEGER	PUMP	IR	.48	07/03/1962	A 10086		
S: 8 T: 1 R: 1W THAYER ERNEST H MEYER	PUMP	IR	.39	01/24/1956	A 8329		
S: 17 T: 1 R: 1W THAYER ERNST H & WILLIAM F PEITHMAN	PUMP	IR	.73	04/02/1969	A 11681		
BEATRICE M & KEITH PATTON	PUMPS	IR	.33	10/14/1938	A 2892		
BEATRICE M & KEITH PATTON	PUMP	IR	.44	06/04/1955	A 7629		
S: 16 T: 1 R: 1W THAYER VERLW L & ROBERTA J WELCH	PUMP	IR	1.98	01/28/1976	A 13966		
<u>ROSE CREEK</u>							
S: 16 T: 1 R: 1W THAYER DELMA G TEMPLIN	PUMP	IR	.76	04/15/1968	A 11397		
NORMAN H & BARBARA J FANGMEIER	PUMP	IR	.20	03/05/1947	A 4043		
S: 9 T: 1 R: 1W THAYER NORMAN H & BARBARA J FANGMEIER	PUMP	IR	.37	01/27/1967	A 11030		
S: 15 T: 1 R: 1W THAYER CLIFFORD PIERCE	PUMP	IR	.40	09/24/1955	A 8180		
S: 10 T: 1 R: 1W THAYER FRED SAFAR	PUMP	IR	.51	08/20/1955	A 7969		
S: 11 T: 1 R: 1W THAYER LENA GLEBE	PUMP	IR	.21	03/07/1957	A 9300		
THOMAS L WRIGHT	PUMP	IR	1.20	03/01/1966	A 10783		K
<u>ROSE CREEK, TRIB. TO</u>							
S: 12 T: 1 R: 1W THAYER THOMAS L WRIGHT	THOMAS WRIGHT RES. NO. 1	ST	3.61	AF04/07/1969	A 11684		

WATER RIGHTS DATA  
CLAIMS AND APPLICATION IN DOWNSTREAM ORDER  
DIVISION NO. 1C

SOURCE LOCATION APPROPRIATOR	CARRIER	USE	PROVI. GRANT CFS	DATE OF PRIORITY	DOCKET/ APPLI. NUMBER	ANNOA.	FT. NT.
<u>WRIGHT, THOMAS RESERVOIR NO. 1</u>							
S: 12 T: 1 R: 1W THAYER							
THOMAS L WRIGHT	PUMP	SO		04/07/1969	A 11685		
THOMAS L WRIGHT	PUMP	SI		04/07/1969	A 11685	A-10783	
<u>BALLS BRANCH</u>							
S: 34 T: 2 R: 1W THAYER							
ADOLPH HELLER	PUMP	IR	.54	07/05/1972	A 12677		
S: 2 T: 1 R: 1W THAYER							
FRANKLIN B KYKER & KYKER HEIRS	PUMP	IR	.29	05/09/1956	A 8554		K
<u>ROSE CREEK</u>							
S: 18 T: 1 R: 1E JEFFERSON							
ARNOLD & PATRICIA HEITMAN	PUMP	IR	.19	04/26/1956	A 8521		K
ARNOLD & PATRICIA HEITMAN	PUMP	IR	.37	10/22/1957	A 9574		K
ARNOLD & PATRICIA HEITMAN	PUMP	IR	1.59	06/11/1976	A 14267		
S: 16 T: 1 R: 1E JEFFERSON							
LOWELL & KATHLEEN DEFRAIN	PUMP	IR	.77	09/04/1970	A 12073		
S: 15 T: 1 R: 1E JEFFERSON							
E JUNIOR CERVENY	PUMP	IR	1.24	12/06/1965	A 10726		
E JUNIOR CERVENY	PUMP	IR	.29	12/26/1956	A 9059		
<u>BUCKLEY CREEK, TRIB. TO</u>							
S: 18 T: 2 R: 1E JEFFERSON							
LITTLE BLUE NRD	DETENTION RESERVOIR	ST	158.19	AF02/15/1966	A 10774		
<u>BUCKLEY CREEK RESERVOIR 3-C</u>							
S: 18 T: 2 R: 1E JEFFERSON							
LITTLE BLUE NRD	PUMP	SO		06/25/1969	A 11738		
<u>BUCKLEY CREEK, TRIB. TO</u>							
S: 30 T: 2 R: 1E JEFFERSON							
LITTLE BLUE NRD	BUCKLEY CREEK RES. 3-A	ST	160.10	AF05/05/1970	A 11932		
S: 33 T: 2 R: 1E JEFFERSON							
LITTLE BLUE NRD	BUCKLEY CREEK RES. 3-D	ST	134.30	AF02/01/1979	A 15412		
<u>BUCKLEY CREEK RESERVOIR 3-D</u>							
S: 33 T: 2 R: 1E JEFFERSON							
LITTLE BLUE NRD	PUMP	SO		04/28/1977	A 14920		
<u>BUCKLEY CREEK</u>							
S: 4 T: 1 R: 1E JEFFERSON							
CARLENE SINN	PUMP	IR	.47	03/18/1968	A 11377		
S: 10 T: 1 R: 1E JEFFERSON							
EMANUEL CERVENY	PUMP	IR	.57	07/30/1968	A 11519		
<u>BUCKLEY CREEK, TRIB. TO</u>							
S: 10 T: 1 R: 1E JEFFERSON							
LITTLE BLUE NRD	BUCKLEY CREEK RES. 3-F	ST	128.20	AF05/05/1970	A 11934		
S: 22 T: 2 R: 1E JEFFERSON							
LITTLE BLUE NRD	BUCKLEY CREEK RES. 4-A	ST	258.70	AF05/05/1970	A 11933		
S: 26 T: 2 R: 1E JEFFERSON							
LITTLE BLUE NRD	BUCKLEY CREEK RES. 4-B	ST	138.20	AF02/01/1979	A 15411		

WATER RIGHTS DATA  
CLAIMS AND APPLICATION IN DOWNSTREAM ORDER  
DIVISION NO. 1C

SOURCE LOCATION APPROPRIATOR	CARRIER	USE	PROVI. GRANT CFS	DATE OF PRIORITY	DOCKET/ APPLI. NUMBER	ANNOA.	FT. NT.
<b>BUCKLEY CREEK</b>							
S: 12 T: 1 R: 1E JEFFERSON LLOYD GARBER	PUMP	IR	1.07	09/14/1971	A 12380		
<b>ROSE CREEK, TRIB. TO</b>							
S: 13 T: 1 R: 1E JEFFERSON HEIN BROTHERS	HEIN RESERVOIR	ST	45.00	AF06/23/1960	A 9836		
<b>ROSE CREEK</b>							
S: 7 T: 1 R: 2E JEFFERSON THEODORE KOHLMAYER	PUMP	IR	.49	10/05/1954	A 6749		
S: 8 T: 1 R: 2E JEFFERSON KENNETH L WEICHEL	PUMP	IR	1.37	10/03/1978	A 15346		
S: 5 T: 1 R: 2E JEFFERSON HAROLD C JUNKER	PUMP	IR	.19	02/29/1956	A 8385		
S: 4 T: 1 R: 2E JEFFERSON HAROLD C JUNKER	PUMP	IR	.29	05/14/1955	A 7471		
SOPHIA L SIEMSEN	PUMP	IR	1.29	05/14/1976	A 14227		
SOPHIA L SIEMSEN	PUMP	IR	1.08	04/22/1955	A 7325	A-7325	D
SOPHIA L SIEMSEN	PUMP	IR	1.08	05/14/1976	A 14226		
S: 11 T: 1 R: 2E JEFFERSON FRANK KNOCKE	PUMP	IR	.21	06/02/1955	A 7622		
DARWIN & VELMA CAMPBELL	PUMP	IR	.80	04/07/1971	A 12206		
LILLIAN ADAMS	PUMP	IR	1.11	03/28/1966	A 10814		
S: 12 T: 1 R: 2E JEFFERSON RICHARD DEBOER	PUMP	IR	1.49	02/13/1968	A 11334		
DONALD & JIMMY SCHOENROCK	PUMP	IR	1.17	09/13/1978	A 15342		
DONALD & JIMMY SCHOENROCK	PUMP	IR	1.40	03/04/1957	A 9283		K
S: 7 T: 1 R: 3E JEFFERSON IRENE B RICE	PUMP NO. 3	IR	1.00	05/10/1940	A 3152		
<b>BLUE RIVER, LITTLE</b>							
S: 4 T: 1 R: 3E JEFFERSON WAYNE & HERTHA L FAIRCHILD	PUMP	IR	.34	08/19/1955	A 7965		
S: 9 T: 1 R: 3E JEFFERSON WILSON E (III) HARDY	PUMP	IR	.54	03/28/1956	A 8453		
WILSON E (III) HARDY	PUMP	IR	.50	07/09/1964	A 10392	A-8453	D
WILSON E (III) HARDY	PUMP	IR	.08	07/09/1964	A 10392		
S: 10 T: 1 R: 3E JEFFERSON ROBERT M & MARY A BELDIN	PUMP	IR	1.04	03/28/1956	A 8454		
FREDRICK & VIRGINIA SWARTZ	PUMP	IR	.47	02/26/1968	A 11344		
S: 14 T: 1 R: 3E JEFFERSON EDWARD W WIENKE ET AL	PUMP	IR	3.91	04/14/1975	A 13553		
S: 11 T: 1 R: 3E JEFFERSON RUDOLPH & ANTON KOEHLER	PUMP	IR	.91	12/11/1956	A 9031		
KATHERINE GILL	PUMP	IR	.73	04/11/1967	A 11098		
S: 14 T: 1 R: 3E JEFFERSON GEORGE MALLEAN	PUMP	IR	1.37	07/15/1980	A 15682		



WATER RIGHTS DATA  
CLAIMS AND APPLICATION IN DOWNSTREAM ORDER  
DIVISION NO. 1C

SOURCE LOCATION APPROPRIATOR	CARRIER	USE	PROVI. GRANT CFS	DATE OF PRIORITY	DOCKET/ APPLI. NUMBER	ANNOA.	FT. NT.
<u>BLUE RIVER, LITTLE</u>							
S: 13 T: 1 R: 3E JEFFERSON BANAHAN BROTHERS	PUMP	IR	1.81	12/28/1964	A 10491		
HENRY W MEYERS	PUMP	IR	1.27	12/14/1972	A 12777		
S: 24 T: 1 R: 3E JEFFERSON M GENE CASSELL	PUMP	IR	1.55	06/20/1968	A 11454		
WILLIAM N SCHEELE	PUMP	IR	1.24	02/10/1975	A 13394		
S: 30 T: 1 R: 4E JEFFERSON ELDEAN & NORMAN J BANAHAN	PUMP	IR	4.63	07/12/1968	A 11483		
WAGNER SAND & GRAVEL COMPANY	PUMP	MF	.20	07/05/1972	A 12679		
S: 31 T: 1 R: 4E JEFFERSON LYNN BANAHAN	PUMP	IR	1.01	09/28/1967	A 11256		

WATER RIGHTS DATA  
CLAIMS AND APPLICATION IN DOWNSTREAM ORDER  
DIVISION NO. 1D

SOURCE LOCATION APPROPRIATOR	CARRIER	USE	PROVI. GRANT CFS	DATE OF PRIORITY	DOCKET/ APPLI. NUMBER	ANNOA.	FT. NT.
<u>BLUE RIVER, BIG</u>							
S: 2 T: 11 R: 7W HAMILTON ELTON ELGE	PUMP	IR	1.03	01/17/1972	A 12481		
S: 1 T: 11 R: 7W HAMILTON DWIGHT PASCHKE	PUMP	IR	.50	02/24/1970	A 11875		
S: 31 T: 12 R: 6W HAMILTON O DONALD HARNEY	PUMP	IR	1.34	12/27/1966	A 11004		
S: 24 T: 12 R: 6W HAMILTON J LEROY & BETTIE I LUFF	PUMP	IR	1.58	02/04/1976	A 13991		
<u>BLUE RIVER, BIG, TRIB. TO</u>							
S: 14 T: 12 R: 6W HAMILTON UPPER BIG BLUE NRD	LARSON RESERVOIR	ST	50.33	AF10/19/1976	A 14513		
<u>BLUE RIVER, BIG</u>							
S: 7 T: 12 R: 4W YORK DONALD BANKSON	PUMP	IR	.39	01/02/1975	A 13341		
<u>BLUE RIVER, BIG, TRIB. TO</u>							
S: 3 T: 12 R: 3W YORK WERNER ROEHRS	PUMP	IR	1.00	01/09/1973	A 12785		
<u>PRAIRIE CREEK, TRIB. TO</u>							
S: 2 T: 13 R: 4W POLK LLOYD E WIDGA	PUMP	IR	1.11	10/26/1970	A 12102		
<u>PRAIRIE CREEK</u>							
S: 12 T: 13 R: 3W POLK RAYMOND P NYFFELER	PUMP	IR	1.29	03/04/1980	A 15629		
<u>BLUE RIVER, BIG, TRIB. TO</u>							
S: 18 T: 13 R: 2W POLK KENNETH M OLSON	OLSON RESERVOIR	ST	75.60	AF06/21/1974	A 13050		
S: 10 T: 13 R: 2W POLK UPPER BIG BLUE NRD	MENTINK RESERVOIR	ST	30.46	AF09/13/1976	A 14458		
S: 6 T: 13 R: 2W POLK JAMES A ROSENQUIST	ROSENQUIST RESERVOIR	ST	48.50	AF08/01/1973	A 12913		
<u>BLUE RIVER, BIG</u>							
S: 3 T: 13 R: 2W POLK BRUCE L ANDERSON	PUMP	IR	.99	04/18/1938	A 2862		
S: 34 T: 14 R: 2W POLK BRUCE L ANDERSON	ANDERSON RESERVOIR	ST	13.00	AF01/09/1941	A 3365	A-3365	A
BRUCE L ANDERSON	ANDERSON RESERVOIR	SS	44.40	AF01/18/1946	A 3866		
<u>ANDERSON RESERVOIR</u>							
S: 34 T: 14 R: 2W POLK BRUCE L ANDERSON	ANDERSON CANAL	SI		01/18/1946	A 3867	A-2862	
<u>BLUE RIVER, BIG, TRIB. TO</u>							
S: 27 T: 14 R: 2W POLK UPPER BIG BLUE NRD	MERVIN RANSOM RESERVOIR	ST	29.50	AF02/15/1979	A 15416		

WATER RIGHTS DATA  
CLAIMS AND APPLICATION IN DOWNSTREAM ORDER  
DIVISION NO. 10

SOURCE LOCATION APPROPRIATOR	CARRIER	USE	PROVI. GRANT CFS	DATE OF PRIORITY	DOCKET/ APPL. NUMBER	ANNOA. FT. HT.
<u>DAVIS CREEK, TRIB. TO</u> S: 13 T: 14 R: 3W POLK NORMAN LEACH	LEACH RESERVOIR	ST	16.30	AF08/03/1970	A 12042	
<u>BLUE RIVER, BIG</u> S: 6 T: 13 R: 1E BUTLER WILLIAM J PETERS	PUMP	IR	1.68	02/06/1970	A 11860	
S: 7 T: 13 R: 1E BUTLER WILLIAM J & MARIETTA A PETERS	PUMP	IR	.96	07/12/1976	A 14313	
S: 8 T: 13 R: 1E BUTLER UPPER BIG BLUE NRD	SURPRISE RESERVOIR	SS		12/17/1981	A 16037	A-16036 *
<u>BLUE RIVER, BIG, TRIB. TO</u> S: 7 T: 13 R: 1W POLK TORELL BROTHERS	TORELL RESERVOIR	ST	26.10	AF05/31/1967	A 11157	
S: 21 T: 13 R: 1W POLK COUNTY OF POLK	DON ALT RESERVOIR	ST	14.50	AF11/21/1968	A 11588	
<u>BLUE RIVER, BIG</u> S: 16 T: 13 R: 1E BUTLER W L & R A GREENSLIT	PUMPS	IR	1.57	01/04/1960	A 9787	
W L & R A GREENSLIT	PUMP	IR	.91	08/29/1974	A 13180	K
S: 15 T: 13 R: 1E BUTLER VILLAGE OF SURPRISE	SURPRISE RESERVOIR	ST	21.00	AF10/13/1941	A 3519	
S: 17 T: 13 R: 2E BUTLER MORRIS T WHITE	PUMP	IR	2.23	01/10/1973	A 12786	
<u>BLUE RIVER, BIG, NORTH FORK, TRIB. TO</u> S: 27 T: 15 R: 2E BUTLER B A SAMEK	PUMP	IR	1.89	05/09/1975	A 13577	
S: 30 T: 15 R: 3E BUTLER CITY OF DAVID CITY	CITY PARK LAKE I	ST	8.00	AF07/01/1982	A 16127	
CITY OF DAVID CITY	CITY PARK LAKE I	ST	15.40	AF07/01/1982	A 16126	
S: 2 T: 14 R: 2E BUTLER UPPER BIG BLUE NRD	STRUEBING RESERVOIR	ST	279.00	AF05/18/1982	A 16106	
<u>BLUE RIVER, BIG, NORTH FORK</u> S: 26 T: 14 R: 2E BUTLER LOWELL GLOCK	PUMP	IR	3.43	04/02/1976	A 14144	
S: 35 T: 14 R: 2E BUTLER HAROLD HEINS & SONS	PUMP	IR	.24	05/24/1977	A 14956	
<u>KEZAN CREEK, TRIB. TO</u> S: 24 T: 14 R: 3E BUTLER UPPER BIG BLUE NRD	DENNIS VRBKA RESERVOIR	ST	11.60	AF04/28/1980	A 15642	
<u>BLUE RIVER, BIG</u> S: 34 T: 13 R: 2E BUTLER ROBERT E & MARILYN R SCHMITT	PUMPS	IR	.29	02/26/1951	A 4809	
ROBERT E & MARILYN R SCHMITT	PUMP	IR	2.00	01/29/1975	A 13374	
RICHARD & DONALD URBANOVSKY	PUMP	IR	.39	03/19/1975	A 13483	

WATER RIGHTS DATA  
CLAIMS AND APPLICATION IN DOWNSTREAM ORDER  
DIVISION NO. 10

SOURCE LOCATION APPROPRIATOR	CARRIER	USE	PROVI. GRANT CFS	DATE OF PRIORITY	DOCKET/ APPLI. NUMBER	ANNOA.	FT. NT.
<u>BLUE RIVER, BIG</u> S: 33 T: 13 R: 2E BUTLER RICHARD & DONALD URBANOVSKY	PUMP	IR	.79	03/31/1976	A 14129		
<u>BLUE RIVER, BIG, TRIB, TO</u> S: 4 T: 12 R: 2E SEWARD EUGENE J KRATOCHVIL	PUMP	IR	.91	07/28/1971	A 12338		
<u>BLUE RIVER, BIG</u> S: 3 T: 12 R: 2E SEWARD NICK KRATOCHVIL	PUMP	IR	1.39	08/03/1966	A 10915		K
<u>BLUE RIVER, BIG, TRIB, TO</u> S: 10 T: 12 R: 2E SEWARD NICK KRATOCHVIL KRATOCHVIL RESERVOIR	KRATOCHVIL RESERVOIR	ST	20.05	AF01/16/1967	A 11015		
<u>KRATOCHVIL RESERVOIR</u> S: 10 T: 12 R: 2E SEWARD NICK KRATOCHVIL NICK KRATOCHVIL	PUMP PUMP	SI SO		01/16/1967 01/16/1967	A 11016 A 11016	A-10915	
<u>BLUE RIVER, BIG</u> S: 10 T: 12 R: 2E SEWARD RAYMOND J PEKAREK RAYMOND J PEKAREK	PUMP PEKAREK RESERVOIR	IR ST	2.16 8.42	02/14/1972 AF02/14/1972	A 12505 A 12506		
<u>PEKAREK RESERVOIR</u> S: 10 T: 12 R: 2E SEWARD RAYMOND J PEKAREK	PUMP	SI		10/15/1974	A 13232	A-12505	
<u>BLUE RIVER, BIG</u> S: 15 T: 12 R: 2E SEWARD DAVID & SELMA THONEN	PUMP	IR	1.74	12/08/1967	A 11284		
<u>WALTER HERPOLSHEIMER</u> S: 23 T: 12 R: 2E SEWARD WALTER HERPOLSHEIMER WALTER HERPOLSHEIMER WALTER HERPOLSHEIMER WALTER HERPOLSHEIMER	PUMP PUMP PUMP PUMP HERPOLSHEIMER RES. NO. 2	IR IR IR IR ST	.58 1.17 .72 9.58	03/27/1953 01/29/1951 01/22/1964 AF01/22/1964	A 5222 A 4793 A 10284 A 10285		K K
<u>HERPOLSHEIMER RESERVOIR NO. 2</u> S: 23 T: 12 R: 2E SEWARD WALTER HERPOLSHEIMER WALTER HERPOLSHEIMER	PUMP PUMP	SI SO		01/22/1964 01/22/1964	A 10286 A 10286	A-10284	
<u>BLUE RIVER, BIG</u> S: 23 T: 12 R: 2E SEWARD WALTER HERPOLSHEIMER	HERPOLSHEIMER RESERVOIR	ST	130.00	AF09/06/1955	A 8060		
<u>HERPOLSHEIMER RESERVOIR</u> S: 23 T: 12 R: 2E SEWARD WALTER HERPOLSHEIMER WALTER HERPOLSHEIMER WALTER HERPOLSHEIMER	HERPOLSHEIMER CANAL HERPOLSHEIMER CANAL HERPOLSHEIMER CANAL	SO SI SI		09/06/1955 09/06/1955 09/06/1955	A 8684 A 8684 A 8684	A-4793 A-5222	

WATER RIGHTS DATA  
CLAIMS AND APPLICATION IN DOWNSTREAM ORDER  
DIVISION NO. 1D

SOURCE LOCATION APPROPRIATOR	CARRIER	USE	PROVI. GRANT CFS	DATE OF PRIORITY	DOCKET/ APPL. NUMBER	ANNO. FT. NT.
<u>BLUE RIVER, BIG</u>						
S: 26 T: 12 R: 2E SEWARD CHARLES H MAYLAND	PUMP	IR	.94	07/16/1975	A 13653	
S: 35 T: 12 R: 2E SEWARD GERALD H HEGEHOLZ	PUMP	IR	1.13	03/28/1966	A 10813	
ADOLPH W LUEBBE	PUMP	IR	1.20	02/19/1957	A 9227	
S: 36 T: 12 R: 2E SEWARD EUGENE, R SCOTT & JOHN J SLOUP	PUMPS	IR	1.99	08/29/1975	A 13780	
HAROLD A ROHREN	PUMP	IR	1.51	12/08/1967	A 11283	
HAROLD A ROHREN	ROHREN RESERVOIR	ST	30.00	AF11/12/1974	A 13265	
<u>ROHREN RESERVOIR</u>						
S: 36 T: 12 R: 2E SEWARD HAROLD A ROHREN	PUMP	SI		11/12/1974	A 13266	A-11283
<u>BLUE RIVER, BIG</u>						
S: 36 T: 12 R: 2E SEWARD EUGENE SLOUP	SLOUP RESERVOIR	ST	5.17	AF10/07/1975	A 13827	
<u>SLOUP RESERVOIR</u>						
S: 36 T: 12 R: 2E SEWARD EUGENE & R SCOTT SLOUP	PUMP	SI		03/15/1976	A 14097	A-13780
<u>BLUE RIVER, BIG</u>						
S: 36 T: 12 R: 2E SEWARD KEITH & JUDY BROSE	PUMP	IR	1.40	01/02/1976	A 13925	
S: 6 T: 11 R: 3E SEWARD DWANE L NIEMANN	PUMP	IR	.63	01/14/1974	A 12969	
S: 7 T: 11 R: 3E SEWARD TIM MEINBERG	PUMP	IR	.24	03/30/1950	A 4630	
NEAL SELL	PUMPS	IR	.53	05/25/1965	A 10636	
NEAL SELL	PUMP	IR	1.20	07/29/1976	A 14360	
NEAL SELL	PUMP	IR	1.20	01/04/1961	A 9876	K
NEAL SELL	PUMP	IR	.86	07/22/1970	A 12020	
MARTIN H F LUEBBE	PUMP	IR	.21	06/22/1966	A 10874	K
S: 8 T: 11 R: 3E SEWARD MERVIN F AEGERTER	PUMP	IR	.51	07/16/1974	A 13081	
MERVIN F AEGERTER	PUMP	IR	.41	07/30/1948	A 4316	K
MERVIN F AEGERTER	PUMP	IR	.41	07/02/1971	A 12315	A-4316 DK
S: 17 T: 11 R: 3E SEWARD MERVIN F AEGERTER	PUMP	IR	.72	05/16/1950	A 4678	
MERVIN F AEGERTER	PUMP	IR	.72	07/02/1971	A 12316	A-4678 D
MERVIN F AEGERTER	PUMP	IR	.60	07/02/1971	A 12314	
S: 18 T: 11 R: 3E SEWARD ELDON L GRUNTORAD	PUMP	IR	.93	07/12/1966	A 10883	
<u>GRUNTORAD RESERVOIR</u>						
S: 18 T: 11 R: 3E SEWARD ELDON L GRUNTORAD	PUMPS	SI		07/12/1966	A 10884	A-10883

WATER RIGHTS DATA  
CLAIMS AND APPLICATION IN DOWNSTREAM ORDER  
DIVISION NO. 1D

SOURCE LOCATION APPROPRIATOR	CARRIER	USE	PROVI. GRANT CFS	DATE OF PRIORITY	DOCKET/ APPLI. NUMBER	ANNOA.	FT. NT.
<u>BLUE RIVER, BIG</u>							
S: 18 T: 11 R: 3E SEWARD LOUIS E GRUNTORAD	PUMP	IR	.83	12/20/1937	A 2816		K
<u>GRUNTORAD RESERVOIR</u>							
S: 18 T: 11 R: 3E SEWARD LOUIS E GRUNTORAD	PUMPS	SI		02/05/1957	A 9635	A-2816	
<u>BLUE RIVER, BIG</u>							
S: 18 T: 11 R: 3E SEWARD LOUIS E GRUNTORAD	PUMP	IR	.83	02/20/1975	A 13429	A-2816	D
LOUIS E GRUNTORAD	PUMP	IR	.18	02/20/1975	A 13429		
ROGER H & MARIE A EHLERS	PUMP	IR	.99	09/04/1956	A 8794		
LOUIS E GRUNTORAD	PUMP	IR	.21	01/06/1972	A 12475		
LOUIS E GRUNTORAD	GRUNTORAD RESERVOIR	ST	65.00	AF02/05/1957	A 9169		
S: 19 T: 11 R: 3E SEWARD WILLIAM C & BERDINE M KRUSE	PUMP	IR	.06	04/21/1954	A 6236		
WILLIAM C & BERDINE M KRUSE	PUMP	IR	.06	03/15/1972	A 12550	A-6236	D
S: 20 T: 11 R: 3E SEWARD WILLIAM C & BERDINE M KRUSE	PUMP	IR	.65	08/24/1937	A 2776		
WILLIAM C & BERDINE M KRUSE	PUMP	IR	.65	03/15/1972	A 12547	A-2776	D
LOUIS E GRUNTORAD	PUMP	IR	.36	07/24/1934	A 2440		K
<u>GRUNTORAD RESERVOIR</u>							
S: 20 T: 11 R: 3E SEWARD LOUIS E GRUNTORAD	PUMP	SI		02/15/1957	A 9635	A-2440	
<u>BLUE RIVER, BIG</u>							
S: 20 T: 11 R: 3E SEWARD CITY OF SEWARD	MOFFITT RESERVOIR	ST	11.00	AF08/26/1970	A 12066		
MILTON H & WILLIAM C KRUSE	PUMP NO. 2	IR	.53	07/27/1937	A 2766		
MILTON H & WILLIAM C KRUSE	PUMP	IR	.53	03/29/1977	A 14863	A-2766	D
CITY OF SEWARD	CITY PARK POND	ST	7.00	AF08/03/1981	A 15954		
<u>LINCOLN CREEK</u>							
S: 25 T: 11 R: 8W HAMILTON DARRELL PURDY	PUMP	IR	1.42	08/25/1972	A 12731		
S: 29 T: 11 R: 7W HAMILTON ORVILLE J BJORKMAN	PUMP	IR	.86	03/18/1970	A 11891		
ORVILLE J BJORKMAN	PUMP	IR	.51	01/26/1971	A 12146		
S: 32 T: 11 R: 6W HAMILTON MANKIN FARMS, INC	PUMP	IR	.34	01/01/1977	A 14637		
<u>LINCOLN CREEK, TRIB. TO</u>							
S: 31 T: 11 R: 6W HAMILTON ARTHUR L & EDITH L SCOTT	PUMP	IR	2.14	11/12/1976	A 14550		
S: 32 T: 11 R: 6W HAMILTON RON BEINS	PUMP	IR	1.97	01/05/1971	A 12135		
<u>LINCOLN CREEK</u>							
S: 2 T: 10 R: 6W HAMILTON ROLLING MEADOWS, INC	PUMPS	IR	.21	09/27/1940	A 3276		K

WATER RIGHTS DATA  
CLAIMS AND APPLICATION IN DOWNSTREAM ORDER  
DIVISION NO. 1D

DEPARTMENT OF WATER RESOURCES

SOURCE LOCATION APPROPRIATOR	CARRIER	USE	PROVI. GRANT CFS	DATE OF PRIORITY	DOCKET/ APPLI. NUMBER	ANNOA.	FT. NT.
<u>LINCOLN CREEK</u>							
S: 2 T: 10 R: 6W HAMILTON W GENE GEORGE	PUMP	IR	.40	03/02/1967	A 11054		
S: 36 T: 11 R: 6W HAMILTON LAWRENCE (MRS) KELLER	PUMP	IR	.07	08/25/1956	A 8779		
S: 29 T: 11 R: 5W HAMILTON WILBUR NUNNENKAMP	PUMP	IR	.59	06/27/1977	A 14994		
S: 21 T: 11 R: 5W HAMILTON JOHN WALL	PUMP	IR	.44	03/16/1964	A 10325		
S: 22 T: 11 R: 5W HAMILTON EMIL HEINS	PUMP	IR	.36	04/27/1972	A 12617		
MILVERN H & BETTY A NOFFKE	PUMP	IR	.43	02/20/1975	A 13427		
<u>LINCOLN CREEK, TRIB. TO</u>							
S: 18 T: 11 R: 4W YORK DWAINE DRIEWER	DRIEWER RESERVOIR	ST	53.20	AF05/19/1969	A 11704		
CHARLES & DORIS RICE	PUMP	IR	.55	03/01/1976	A 14067		
<u>LINCOLN CREEK</u>							
S: 20 T: 11 R: 4W YORK JAMES P MONNIER	PUMP	IR	.18	07/18/1975	A 13659		
<u>LINCOLN CREEK, TRIB. TO</u>							
S: 5 T: 11 R: 4W YORK BOYD E & ESTELLA STUHR	STUHR RESERVOIR	ST	65.50	AF03/27/1972	A 12562		
S: 16 T: 11 R: 4W YORK RECH-SMITH ET AL	RECH-SMITH RESERVOIR	ST	53.80	AF12/01/1966	A 10987		
<u>LINCOLN CREEK</u>							
S: 15 T: 11 R: 4W YORK UPPER BIG BLUE NRD	BRADSHAW RESERVOIR	SS		12/17/1981	A 16030	A-16029	*
S: 13 T: 11 R: 4W YORK JAMES P MONNIER	PUMP	IR	.62	07/18/1975	A 13658		
S: 14 T: 11 R: 3W YORK AUGUSTUS M BROWN	PUMP	IR	.68	04/07/1966	A 10825		
ALICE WINKELMANN	PUMP	IR	.28	10/21/1940	A 3303		
ALICE WINKELMANN	PUMP	IR	.14	04/08/1954	A 6168		K
S: 13 T: 11 R: 3W YORK JAMES M CHENAULT	PUMP	IR	1.57	09/19/1969	A 11801		
JOHN E BURNS	PUMP	IR	.43	07/15/1974	A 13075		
S: 19 T: 11 R: 2W YORK WILHELMINA KEEFE	PUMP	IR	.29	04/14/1975	A 13550		
S: 18 T: 11 R: 2W YORK TRIPLE E & L INC	PUMP	IR	.06	12/18/1947	A 4159		K
<u>COON BRANCH</u>							
S: 25 T: 12 R: 4W YORK HARRINGTON FARM CO	PUMP	IR	2.29	12/17/1974	A 13319		
S: 30 T: 12 R: 3W YORK HAROLD BLUM	PUMP	IR	2.14	02/18/1976	A 14035		

See footnotes and use definitions on page 78

WATER RIGHTS DATA  
CLAIMS AND APPLICATION IN DOWNSTREAM ORDER  
DIVISION NO. 10

SOURCE LOCATION APPROPRIATOR	CARRIER	USE	PROVI. GRANT CFS	DATE OF PRIORITY	DOCKET/ APPLI. NUMBER	ANNOA.	FT. NT.
<u>COON BRANCH</u> S: 8 T: 11 R: 2W YORK ROBERT F BRAHMSTEADT	PUMP	IR	.74	02/23/1973	A 12814		K
<u>LINCOLN CREEK</u> S: 3 T: 11 R: 2W YORK LYLE E & MARY A MCCARTNEY	PUMP	IR	.38	10/23/1947	A 4134		K
<u>LINCOLN CREEK, TRIB. TO</u> S: 9 T: 12 R: 2W YORK YORK LAND COMPANY	PUMP	IR	1.11	10/22/1973	A 12955		
<u>LINCOLN CREEK</u> S: 34 T: 12 R: 2W YORK MARTIN SACKSCHEWSKY	PUMP	IR	.34	03/09/1959	A 9701		K
S: 25 T: 12 R: 2W YORK AGNES BEDIENT	PUMP	IR	.21	01/26/1951	A 4792		K
S: 29 T: 12 R: 1W YORK CLARA BRANZ	PUMP	IR	.90	02/05/1964	A 10299		
S: 20 T: 12 R: 1W YORK LOWELL L LINDSTROM ESTATE	PUMP	IR	.76	08/05/1955	A 7870		
S: 21 T: 12 R: 1W YORK LOWELL L LINDSTROM ESTATE	PUMP	IR	.36	11/08/1939	A 3013		
<u>LINCOLN CREEK, TRIB. TO</u> S: 25 T: 13 R: 2W POLK RICHARD TEEGERSTROM	RICHARD TEEGERSTROM RES.	ST	18.30	AF09/10/1980	A 15717		
S: 30 T: 13 R: 1W POLK MAYNARD MILLER	MILLER RESERVOIR	ST	14.30	AF03/31/1977	A 14873		
<u>MILLER RESERVOIR</u> S: 30 T: 13 R: 1W POLK MAYNARD MILLER	PUMP	SO		03/31/1977	A 14874		
<u>LINCOLN CREEK</u> S: 22 T: 12 R: 1W YORK CYRIL L RHODES	PUMP	IR	.86	02/13/1976	A 14019		
<u>LINCOLN CREEK, TRIB. TO</u> S: 8 T: 11 R: 1W YORK DENNIS D HANKEL	PUMP	IR	1.14	09/16/1971	A 12383		
S: 27 T: 12 R: 1W YORK DEY & HODGES	PUMP	IR	.68	11/02/1966	A 10975		
<u>LINCOLN CREEK</u> S: 27 T: 12 R: 1W YORK BAY (MRS) DOAN	PUMP	IR	.24	02/03/1966	A 10764		
S: 26 T: 12 R: 1W YORK MELTON GRUBER	PUMP	IR	.41	07/25/1980	A 15690		
S: 25 T: 12 R: 1W YORK SCHMIEDING, INC	PUMP	IR	.88	02/05/1965	A 10527		
S: 31 T: 12 R: 1E SEWARD WILLIAM ZIEME ESTATE	PUMPS	IR	.64	09/04/1964	A 10436		K



WATER RIGHTS DATA  
CLAIMS AND APPLICATION IN DOWNSTREAM ORDER  
DIVISION NO. 1D

SOURCE LOCATION APPROPRIATOR	CARRIER	USE	PROV. OF GRANT CFS	DATE OF PRIORITY	DOCKET/ APPL. NUMBER	ANNOA.	FT. MT.
<u>LINCOLN CREEK</u>							
S: 32 T: 12 R: 1E SEWARD ROBERT (MRS) CAMPBELL	PUMP	IR	.38	02/10/1970	A 11862		
CLAUDINE RICHTERS	PUMP	IR	.33	02/25/1972	A 12518		
CLAUDINE RICHTERS	PUMP	IR	.18	07/29/1954	A 6509		K
<u>WILD CAT CREEK, TRIB. TO</u>							
S: 8 T: 12 R: 1E SEWARD WALTER A RICHERT	RICHERT RESERVOIR	ST	56.48	AF07/18/1962	A 10088		
<u>RICHERT RESERVOIR</u>							
S: 8 T: 12 R: 1E SEWARD WALTER A RICHERT	PUMP	SO		02/21/1963	A 10147		
<u>WILD CAT CREEK, TRIB. TO</u>							
S: 17 T: 12 R: 1E SEWARD WALTER A RICHERT	RICHERT RESERVOIR NO. 2	ST	18.77	AF02/21/1963	A 10148		
<u>RICHERT RESERVOIR NO. 2</u>							
S: 17 T: 12 R: 1E SEWARD WALTER A RICHERT	PUMP	SO		02/21/1963	A 10149		
<u>LINCOLN CREEK</u>							
S: 28 T: 12 R: 1E SEWARD WILMER WIEMAN	PUMP	IR	.70	03/31/1975	A 13513		
S: 27 T: 12 R: 1E SEWARD CLEON L NAGEL	PUMP	IR	.40	02/07/1957	A 9173		K
<u>LINCOLN CREEK, TRIB. TO</u>							
S: 3 T: 11 R: 1E SEWARD ESTHER L LANGENHEIM	LANGENHEIM-BRACKHAM RES.	ST	29.40	AF08/30/1972	A 12732		
<u>LANGENHEIM-BRACKHAM RESERVOIR</u>							
S: 3 T: 11 R: 1E SEWARD ROGER A LANGENHEIM	PUMP	SO		05/12/1976	A 14220		
<u>LINCOLN CREEK</u>							
S: 27 T: 12 R: 1E SEWARD JIM L & LINDA S SPAHR	PUMP	IR	1.60	04/29/1975	A 13569		
S: 26 T: 12 R: 1E SEWARD WILBERT H SCHMIEDING	PUMP	IR	.89	07/27/1966	A 10906		K
S: 35 T: 12 R: 1E SEWARD ERICH (MRS) RINGLER	PUMP	IR	.64	01/20/1954	A 5883		
S: 36 T: 12 R: 1E SEWARD LORAIN K BORGMANN	PUMP	IR	.97	07/22/1974	A 13093		
LOREN & EDWARD NIEMANN	PUMP	IR	.97	05/12/1966	A 10847		K
S: 31 T: 12 R: 2E SEWARD RAYMOND M PAVEL	PUMP	IR	.66	03/30/1965	A 10594		
FEHLHAFFER BROTHERS	PUMPS	IR	.43	08/11/1955	A 7898		K
RAYMOND M PAVEL	PUMP	IR	1.03	07/28/1964	A 10403		
S: 32 T: 12 R: 2E SEWARD ERNEST J FRITZ	PUMP	IR	1.47	03/03/1964	A 10318		

WATER RIGHTS DATA  
CLAIMS AND APPLICATION IN DOWNSTREAM ORDER  
DIVISION NO. 1D

SOURCE LOCATION APPROPRIATOR	CARRIER	USE	PROVI. OF GRANT CFS	DATE OF PRIORITY	DOCKET/ APPL. NUMBER	ANNOA.	FT. NT.
<u>LINCOLN CREEK</u>							
S: 33 T: 12 R: 2E SEWARD							
MEROLD TONNIGES	PUMP	IR	.49	03/09/1954	A 6043		
MILTON & ELAINE M BEK	PUMP	IR	.67	11/22/1934	A 2496		
FRED DAEHLING	PUMP	IR	.21	07/22/1937	A 2764		K
LOUISE TONNIGES	PUMP	IR	.40	12/11/1956	A 9029		
MARIA KLINTWORTH	PUMP	IR	.62	08/04/1955	A 7865		K
<u>BRUSH CREEK, TRIB. TO</u>							
S: 19 T: 11 R: 2E SEWARD							
JESSIE T LANGWORTHY ESTATE	LANGWORTHY ROAD RESERVOIR	ST	2.80	AF08/05/1975	A 13710		
<u>LINCOLN CREEK</u>							
S: 3 T: 11 R: 2E SEWARD							
ALFRED H & EUNICE SUHR	PUMP	IR	.25	03/01/1954	A 6010		K
STANLEY ROEBKE	PUMP	IR	.90	03/28/1975	A 13510		
STANLEY ROEBKE	PUMP	IR	.61	12/04/1975	A 13893		
LOYD BRAUER ESTATE	PUMP	IR	1.65	02/10/1976	A 14009		
S: 10 T: 11 R: 2E SEWARD							
ELLA ROEBKE	PUMP	IR	.73	11/03/1953	A 5701		D
ELLA ROEBKE	PUMP	IR	.73	02/28/1979	A 15424	A-5701	
S: 11 T: 11 R: 2E SEWARD							
CHARLES H MAYLAND	PUMP	IR	.72	07/16/1975	A 13654		
ROBERT L & FRANCES K BRAUER	PUMP	IR	1.11	05/23/1974	A 13035		
ARNOLD BOLDT	PUMP	IR	2.11	08/02/1974	A 13124		
S: 14 T: 11 R: 2E SEWARD							
ALICE E REDMON	PUMP	IR	.21	03/15/1954	A 6064		
S: 13 T: 11 R: 2E SEWARD							
ARLIN R GEHLE	PUMP	IR	.54	07/29/1953	A 5427		
LEE NELSON TRUST	PUMP	IR	.99	07/20/1979	A 15528		
S: 24 T: 11 R: 2E SEWARD							
SANDRA S PARSONS	PUMP	IR	.17	12/18/1939	A 3056		K
SANDRA S PARSONS	PUMP	IR	.10	10/21/1940	A 3304		K
LEE NELSON TRUST	PUMP	IR	1.23	06/08/1979	A 15486		
S: 19 T: 11 R: 3E SEWARD							
KRUSE BROTHERS	PUMP	IR	.81	09/12/1938	A 2883		
KRUSE BROTHERS	PUMP	IR	.81	03/15/1972	A 12548	A-2883	D
KRUSE BROTHERS	PUMP	IR	.78	04/19/1954	A 6233		K
KRUSE BROTHERS	PUMP	IR	.78	03/15/1972	A 12549		
KRUSE BROTHERS	PUMP	IR	.29	06/04/1976	A 14255	A-6233	D
MILTON H & WILLIAM C KRUSE	PUMP	IR	2.37	01/06/1976	A 13927		
DALE & SANDRA ROCKER							
S: 20 T: 11 R: 3E SEWARD							
MILTON H & WILLIAM C KRUSE	PUMP	IR	.20	07/27/1937	A 2765		K
MILTON H & WILLIAM C KRUSE	PUMP	IR	.20	06/04/1976	A 14254	A-2765	D
<u>PLUM CREEK, TRIB. TO</u>							
S: 11 T: 13 R: 3E BUTLER							
CHARLES M LAVICKY	LAVICKY RESERVOIR	ST	14.70	AF03/01/1978	A 15192		

WATER RIGHTS DATA  
CLAIMS AND APPLICATION IN DOWNSTREAM ORDER  
DIVISION NO. 1D

SOURCE LOCATION APPROPRIATOR	CARRIER	USE	PROVI. GRANT CFS	DATE OF PRIORITY	DOCKET/ APPLI. NUMBER	ANNOA.	FT. NT.
<u>LAVICKY RESERVOIR</u> S: 11 T: 13 R: 3E BUTLER CHARLES M LAVICKY	PUMP	SO		03/27/1978	A 15217		
<u>PLUM CREEK, TRIB. TO</u> S: 22 T: 13 R: 3E BUTLER RICHARD G & ROSE M HOTTOVY	PUMP	IR	3.29	11/03/1975	A 13848		
<u>PLUM CREEK</u> S: 21 T: 12 R: 3E SEWARD JERRY HAIN	PUMP	IR	.64	08/09/1957	A 9546		
S: 34 T: 12 R: 3E SEWARD CLETUS BENDER	PUMP	IR	.24	05/04/1967	A 11126		
S: 3 T: 11 R: 3E SEWARD JAMES T AEGERTER	PUMP	IR	.26	03/30/1965	A 10593		K
<u>WEEDY CREEK, BIG, TRIB. TO</u> S: 31 T: 13 R: 3E BUTLER UPPER BIG BLUE NRD	MORAVEC RESERVOIR	ST	14.60	AF05/16/1977	A 14946		
S: 17 T: 12 R: 3E SEWARD SKOLNIK BROTHERS	SKOLNIK RESERVOIR	ST	37.82	AF11/27/1964	A 10473		
<u>SKOLNIK RESERVOIR</u> S: 17 T: 12 R: 3E SEWARD SKOLNIK BROTHERS	PUMP	SO		11/27/1964	A 10474		
<u>WEEDY CREEK, BIG</u> S: 29 T: 12 R: 3E SEWARD LORENZ W OCKEN	OCKEN RESERVOIR	ST	10.15	AF01/12/1971	A 12138		
<u>PLUM CREEK, TRIB. TO</u> S: 31 T: 12 R: 4E SEWARD ROLFSMEIER FARMS, INC	ROLFSMEIER RES. NO. 1	ST	113.82	AF06/07/1967	A 11162		
<u>ROLFSMEIER RESERVOIR NO. 1</u> S: 31 T: 12 R: 4E SEWARD ROLFSMEIER FARMS, INC	PUMP	SO		06/07/1967	A 11163		
<u>PLUM CREEK</u> S: 10 T: 11 R: 3E SEWARD TED R HUGHES	PUMP	IR	1.89	03/14/1967	A 11072		
S: 15 T: 11 R: 3E SEWARD LEONARD E SCHLUETER	PUMP	IR	1.58	06/10/1968	A 11444		
<u>BLUE RIVER, BIG</u> S: 28 T: 11 R: 3E SEWARD GEORGE SCHLUCKEBIER	PUMP	IR	.58	09/05/1934	A 2470		
PAUL L BECK	PUMP	IR	.07	07/17/1973	A 12904		
PAUL L & PHYLLIS BECK	BECK RESERVOIR	ST	2.00	AF08/19/1976	A 14405		
<u>BECK RESERVOIR</u> S: 28 T: 11 R: 3E SEWARD PAUL L & PHYLLIS BECK	PUMP	SO		08/19/1976	A 14406		
PAUL L & PHYLLIS BECK	PUMP	SI		08/19/1976	A 14406	A-12904	

WATER RIGHTS DATA  
CLAIMS AND APPLICATION IN DOWNSTREAM ORDER  
DIVISION NO. 10

SOURCE LOCATION APPROPRIATOR	CARRIER	USE	PROV. GRANT CFS	DATE OF PRIORITY	DOCKET/ APPL. NUMBER	ANNOA.	FT. NT.
<u>BLUE RIVER, BIG</u> S: 28 T: 11 R: 3E SEWARD JESSIE T LANGWORTHY ESTATE	LANGWORTHY RESERVOIR	ST	64.00	AF08/12/1976	A 14386		
<u>LANGWORTHY RESERVOIR</u> S: 28 T: 11 R: 3E SEWARD JESSIE T LANGWORTHY ESTATE	PUMP	SO		08/12/1976	A 14387		
JESSIE T LANGWORTHY ESTATE	PUMP	SI		08/12/1976	A 14387	A-13557	
<u>BLUE RIVER, BIG, TRIB. TO</u> S: 26 T: 11 R: 2E SEWARD REX BRIGGS	PUMP	IR	1.13	06/02/1971	A 12287		
S: 29 T: 11 R: 3E SEWARD TED L AEGERTER	PUMP	IR	.26	07/06/1961	A 9949		
<u>BLUE RIVER, BIG</u> S: 28 T: 11 R: 3E SEWARD JESSIE T LANGWORTHY ESTATE	PUMP	IR	2.59	04/15/1975	A 13557		
S: 33 T: 11 R: 3E SEWARD ARTHUR HANSELING	PUMP	IR	2.11	10/15/1975	A 13831		
<u>CLARK CREEK</u> S: 23 T: 11 R: 3E SEWARD PAUL ROLFSMEIER	PUMP	IR	1.70	12/17/1971	A 12465		
PAUL ROLFSMEIER	PAUL ROLFSMEIER RES.	ST	45.00	AF08/23/1980	A 15711		
<u>ROLFSMEIER, PAUL, RESERVOIR</u> S: 23 T: 11 R: 3E SEWARD PAUL ROLFSMEIER	PUMP	SI		04/06/1981	A 15827		
<u>BLUE RIVER, BIG</u> S: 34 T: 11 R: 3E SEWARD DAVID W & EILEEN S OATES	PUMP	IR	.09	06/09/1939	A 2928		K
DEAN ROLFSMEIER	PUMP	IR	.02	03/04/1954	A 6032		
S: 3 T: 10 R: 3E SEWARD BERNARD KREMER	PUMP	IR	.94	01/14/1955	A 6995		
BERNARD KREMER	PUMP	IR	.94	02/01/1977	A 14676	A-6995	D
LES & CAROL SCHULZ	PUMP	IR	.99	11/20/1973	A 12961		
MARLIN & CHARLOTTE WOEBBECKE	PUMP	IR	1.09	07/29/1963	A 10225		
<u>BLUE RIVER, BIG, TRIB. TO</u> S: 2 T: 10 R: 3E SEWARD ARNOLD E LUEBBE	PUMP	IR	.31	06/13/1966	A 10866		K
S: 3 T: 10 R: 3E SEWARD MARLIN & CHARLOTTE WOEBBECKE	WOEBBECKE RESERVOIR	ST	10.00	AF11/01/1976	A 14534		
<u>WOEBBECKE RESERVOIR</u> S: 3 T: 10 R: 3E SEWARD MARLIN & CHARLOTTE WOEBBECKE	PUMP	SI		11/01/1976	A 14535		
MARLIN & CHARLOTTE WOEBBECKE	PUMP	SI		11/01/1976	A 14535	A-12006	
<u>BLUE RIVER, BIG</u> S: 3 T: 10 R: 3E SEWARD MARLIN & CHARLOTTE WOEBBECKE	WOEBBECKE RES. NO. 1	ST	14.00	AF07/14/1970	A 12004		

WATER RIGHTS DATA  
CLAIMS AND APPLICATION IN DOWNSTREAM ORDER  
DIVISION NO. 10

SOURCE LOCATION APPROPRIATOR	CARRIER	USE	PROVI. GRANT CFS	DATE OF PRIORITY	DOCKET/ APPLI. NUMBER	ANNOA.	FT. MT.
<u>WOEBBECKE RESERVOIR NO. 1</u>							
S: 3 T: 10 R: 3E SEWARD	PUMP	SO		07/14/1970	A 12006		
MARLIN & CHARLOTTE WOEBBECKE	PUMP	SI		07/14/1970	A 12006	A-10225	
MARLIN & CHARLOTTE WOEBBECKE							
<u>BLUE RIVER, BIG</u>							
S: 3 T: 10 R: 3E SEWARD		IR	.32	03/10/1954	A 6051		K
VERNON D CURTIS	PUMP	IR	.23	08/04/1970	A 12051		
VERNON D CURTIS	PUMP	IR	.77	02/03/1977	A 14682	A-6051	D
VERNON D CURTIS	PUMP	IR	.27	02/03/1977	A 14682		
VERNON D CURTIS							
S: 10 T: 10 R: 3E SEWARD	PUMP	IR	1.97	07/14/1970	A 12002		
VERNON D CURTIS	PUMP	IR	1.07	10/18/1939	A 2992	A-2992	K
VERNON D CURTIS	PUMP	IR	1.07	04/08/1971	A 12215		D
VERNON D CURTIS	PUMP	IR	1.78	04/08/1971	A 12216		
VERNON D CURTIS							
<u>CROOKED CREEK, TRIB. TO</u>							
S: 35 T: 10 R: 2E SEWARD	CENTERFIELD RESERVOIR	ST	22.19	AF07/20/1970	A 12009		
META E EBERS							
<u>CENTERFIELD RESERVOIR</u>							
S: 35 T: 10 R: 2E SEWARD	PUMP	SO		07/20/1970	A 12010		
META E EBERS							
<u>CROOKED CREEK, TRIB. TO</u>							
S: 36 T: 10 R: 2E SEWARD	PUMP	IR	1.14	07/20/1970	A 12011		
MERLE W EBERS							
S: 19 T: 10 R: 3E SEWARD	PUMP	IR	1.51	12/15/1975	A 13907		
DWAYNE E KELLER							
<u>CROOKED CREEK</u>							
S: 17 T: 10 R: 3E SEWARD	PUMP	IR	1.00	07/20/1970	A 12016		
WILBUR W PFLUGHAUPT	PUMP	IR	.49	05/09/1955	A 7456		K
HAROLD HACKBART							
S: 16 T: 10 R: 3E SEWARD	PUMP	IR	.38	02/15/1954	A 5962		K
IRMA S BRINKMEYER							
S: 9 T: 10 R: 3E SEWARD	PUMPS	IR	.79	02/26/1954	A 6001		
RUDOLPH NUTTLEMAN	NUTTLEMAN RES. NO. 1	ST	10.00	AF04/20/1971	A 12231		
RUDOLPH NUTTLEMAN							
<u>NUTTLEMAN RESERVOIR NO. 1</u>							
S: 9 T: 10 R: 3E SEWARD	PUMP	SI		04/20/1971	A 12232	A-6001	
RUDOLPH NUTTLEMAN							
<u>CROOKED CREEK</u>							
S: 16 T: 10 R: 3E SEWARD	BRINKMEYER RESERVOIR	ST	8.00	AF11/16/1956	A 8978		
IRMA S BRINKMEYER							
<u>BRINKMEYER RESERVOIR</u>							
S: 16 T: 10 R: 3E SEWARD	PUMP	SI		11/16/1956	A 9627		
IRMA S BRINKMEYER							

WATER RIGHTS DATA  
CLAIMS AND APPLICATION IN DOWNSTREAM ORDER  
DIVISION NO. 10

SOURCE LOCATION APPROPRIATOR	CARRIER	USE	PROVI. GRANT CFS	DATE OF PRIORITY	DOCKET/ APPL. NUMBER	ANNOA.	FT. NT.
<b>CROOKED CREEK</b>							
S: 16 T: 10 R: 3E SEWARD IRMA S BRINKMEYER	BRINKMEYER RES. NO. 2	ST	12.74	AF06/24/1971	A 12302		
<b>BLUE RIVER, BIG</b>							
S: 15 T: 10 R: 3E SEWARD EDWARD P TENOPIR	PUMP	IR	.34	07/07/1937	A 2759		
EDWARD P TENOPIR	PUMP	IR	.38	04/07/1971	A 12214		
S: 22 T: 10 R: 3E SEWARD HAROLD HACKBART	PUMPS	IR	.93	05/09/1955	A 7455	R P-378A	K
HAROLD HACKBART	PUMPS	IR	.93	07/27/1971	A 12335	A-7455R	D
DON E OLSON	PUMP	IR	.64	04/27/1954	A 6246		K
DON E OLSON	PUMP	IR	.64	08/01/1934	A 2453		
DON E OLSON	PUMP	IR	.18	11/19/1947	A 4152		
S: 23 T: 10 R: 3E SEWARD DEPARTMENT OF ROADS	BLUE RIVER REST AREA RES.	ST	6.40	AF08/24/1979	A 15586		
S: 26 T: 10 R: 3E SEWARD MUNDHENKE & GRIFFITHS	PUMP	IR	.51	09/15/1955	A 8128		K
GROSSERODE CATTLE COMPANY	PUMP	IR	1.29	10/07/1947	A 4121		
GROSSERODE CATTLE COMPANY	PUMP	IR	1.25	02/12/1971	A 12161	A-4121	D
GROSSERODE CATTLE COMPANY	PUMP	IR	.26	04/28/1950	A 4657		K
GROSSERODE CATTLE COMPANY	PUMP	IR	.26	02/12/1971	A 12162	A-4657	D
EDWARD WEHRS	PUMP	IR	.32	06/08/1948	A 4283		
S: 35 T: 10 R: 3E SEWARD DELMER D ROTH	PUMP	IR	1.63	03/10/1959	A 9703		
RICHARD HAUDER	PUMP	IR	1.79	10/15/1956	A 8904		
GROSSERODE CATTLE COMPANY	PUMP	IR	1.44	07/27/1956	A 8695		
GROSSERODE CATTLE COMPANY	PUMP	IR	1.44	07/27/1956	A 8695		
<b>HORSESHOE RESERVOIR</b>							
S: 35 T: 10 R: 3E SEWARD GROSSERODE CATTLE COMPANY	PUMP	SI		07/08/1976	A 14309	A-4121	
GROSSERODE CATTLE COMPANY	PUMP	SI		07/08/1976	A 14309	A-4657	
GROSSERODE CATTLE COMPANY	PUMP	SI		07/08/1976	A 14309	A-8695	
GROSSERODE CATTLE COMPANY	PUMP	SI		07/08/1976	A 14309	A-12161	
GROSSERODE CATTLE COMPANY	PUMP	SI		07/08/1976	A 14309	A-12162	
<b>BLUE RIVER, BIG, TRIB. TO</b>							
S: 35 T: 10 R: 3E SEWARD RICHARD & VIRGINIA HAUDER	HAUDER RESERVOIR	ST	12.30	AF03/10/1977	A 14782		
<b>HAUDER RESERVOIR</b>							
S: 35 T: 10 R: 3E SEWARD RICHARD HAUDER	PUMP	SI		08/05/1977	A 15069	A-8904	
<b>BLUE RIVER, BIG</b>							
S: 11 T: 9 R: 3E SEWARD DENNIS ROTH	PUMP	IR	.83	02/26/1976	A 14061		

WATER RIGHTS DATA  
CLAIMS AND APPLICATION IN DOWNSTREAM ORDER  
DIVISION NO. 1D

SOURCE LOCATION APPROPRIATOR	CARRIER	USE	PROV. . GRANT CFS	DATE OF PRIORITY	DOCKET/ APPLI. NUMBER	ANNOA.	FT. NT.
<u>COON CREEK</u>							
S: 8 T: 9 R: 3E SEWARD HARVEY W RILEY	PUMP	IR	1.84	05/10/1971	A 12252		
S: 16 T: 9 R: 3E SEWARD WILLIAM J STAUFFER JR	PUMP	IR	.56	10/27/1971	A 12410		
S: 15 T: 9 R: 3E SEWARD DALE HAUDER	PUMP	IR	.91	07/17/1974	A 13082		
S: 11 T: 9 R: 3E SEWARD DON L WILLIAMS	PUMP	IR	1.14	06/03/1974	A 13041		
<u>BLUE RIVER, BIG</u>							
S: 12 T: 9 R: 3E SEWARD LEONARD TROYER	PUMP	IR	.77	04/05/1967	A 11093		
<u>BLUE BLUFFS RESERVOIR</u>							
S: 12 T: 9 R: 3E SEWARD GAME & PARKS COMMISSION	PUMPS	SI		02/25/1972	A 12521	A-11093	
<u>BLUE RIVER, BIG</u>							
S: 13 T: 9 R: 3E SEWARD LEONARD TROYER	PUMP	IR	.97	06/30/1969	A 11742		
<u>BLUE BLUFFS RESERVOIR</u>							
S: 13 T: 9 R: 3E SEWARD GAME & PARKS COMMISSION	PUMPS	SI		02/25/1972	A 12521	A-11742	
<u>BLUE RIVER, BIG, TRIB. TO</u>							
S: 13 T: 9 R: 3E SEWARD JOHN R & COLEEN J VOSTA	ANDELT RESERVOIR	ST	14.00	AF05/13/1971	A 12260		
<u>BLUE RIVER, BIG</u>							
S: 13 T: 9 R: 3E SEWARD JOHN R & COLEEN J VOSTA	ANDELT RESERVOIR	ST	14.00	AF12/17/1971	A 12463		C
<u>ANDELT RESERVOIR</u>							
S: 13 T: 9 R: 3E SEWARD JOHN R & COLEEN J VOSTA	PUMP	SI		12/17/1971	A 12464	A-10273	
<u>BLUE RIVER, BIG</u>							
S: 13 T: 9 R: 3E SEWARD JOHN R & COLEEN J VOSTA	PUMP	IR	1.24	01/06/1964	A 10273		
<u>BLUE BLUFFS RESERVOIR</u>							
S: 13 T: 9 R: 3E SEWARD GAME & PARKS COMMISSION	PUMPS	SI		02/25/1972	A 12521	A-10273	
<u>BLUE RIVER, BIG</u>							
S: 13 T: 9 R: 3E SEWARD EDGAR J LUEBBE	PUMP	IR	1.46	03/04/1957	A 9286		
S: 24 T: 9 R: 3E SEWARD FRANKLIN J & RUBY J STRUWE	PUMP	IR	.01	04/02/1956	A 8458		K
S: 19 T: 9 R: 4E SEWARD GAME & PARKS COMMISSION	BLUE BLUFFS RESERVOIR	ST	209.00	AF02/25/1972	A 12520		
LARUE FARMS, INC	PUMP	IR	1.56	12/22/1956	A 9052		

WATER RIGHTS DATA  
CLAIMS AND APPLICATION IN DOWNSTREAM ORDER  
DIVISION NO. 1D

SOURCE LOCATION APPROPRIATOR	CARRIER	USE	PROVI. GRANT CFS	DATE OF PRIORITY	DOCKET/ APPLI. NUMBER	ANNOA.	FT. NT.
<u>BLUE RIVER, BIG</u> S: 19 T: 9 R: 4E SEWARD LARUE FARMS, INC	LA RUE FARMS RESERVOIR	ST	15.00	AF06/16/1978	A 15276		
<u>LA RUE RESERVOIR</u> S: 19 T: 9 R: 4E SEWARD LARUE FARMS, INC LARUE FARMS, INC	PUMP PUMP	SO SI		06/16/1978 06/16/1978	A 15277 A 15277	A-9052	
<u>BLUE RIVER, BIG</u> S: 19 T: 9 R: 4E SEWARD ROBERT FORST M J FORST	PUMP PUMP	IR IR	1.80 1.56	03/02/1967 02/18/1957	A 11053 A 9222		
S: 20 T: 9 R: 4E SEWARD DARYL D & CAROL A BURNS	PUMP	IR	.49	02/15/1954	A 5961		
EDWARD H & EBBA C DUDLEY	PUMP	IR	.46	03/08/1968	A 11369		
S: 29 T: 9 R: 4E SEWARD CHAS MACH JR	PUMP	IR	.83	08/06/1974	A 13136		
S: 30 T: 9 R: 4E SEWARD THOMAS HAYLAT JR	PUMP	IR	1.30	12/07/1965	A 10728		
S: 29 T: 9 R: 4E SEWARD VERNON & KORLEEN BRANDT	PUMP	IR	.86	01/05/1965	A 10496		
S: 32 T: 9 R: 4E SEWARD CLEMENS A & SHIRLEY SIEDHOFF	PUMP	IR	1.24	11/26/1956	A 9002		K
VERNON BRANDT	PUMP	IR	.70	02/16/1955	A 7102		
OTIS F JIRSA ESTATE	PUMP	IR	1.13	09/18/1956	A 8839		K
DONALD L & PATRICIA J JIRSA	PUMP	IR	1.73	10/19/1971	A 12404		
<u>BLUE RIVER, BIG, WEST FORK</u> S: 22 T: 8 R: 10W ADAMS RICHARD BLOCK	PUMP	IR	1.83	08/03/1970	A 12045		
S: 27 T: 8 R: 10W ADAMS GLENN BERG	PUMP	IR	2.11	05/22/1969	A 11707		
<u>BLUE RIVER, BIG, WEST FORK, TRIB. TO</u> S: 34 T: 8 R: 10W ADAMS MARIE GROTHEN	PUMP	IR	1.76	06/16/1971	A 12296		
UPPER BIG BLUE NRD	HASTINGS RESERVOIR	ST	145.30	AF05/15/1978	A 15256		
<u>DEER CREEK RESERVOIR</u> S: 34 T: 8 R: 10W ADAMS UPPER BIG BLUE NRD	PUMP	SO		08/10/1982	A 16137		
<u>BLUE RIVER, BIG, WEST FORK, TRIB. TO</u> S: 1 T: 7 R: 10W ADAMS HOWARD H & IDA B HOLLON	PUMP PUMP	IR IR	.01 .02	01/16/1975 08/17/1959	A 13358 A 9750		K
ROBERT C & NANCY E BUCKLEY							
S: 36 T: 8 R: 10W ADAMS CITY OF HASTINGS	LAKE HASTINGS	ST	276.00	AF09/14/1957	A 9563		
MIDWEST REALTY, INC	PUMP	IR	.34	02/16/1956	A 8361		K



WATER RIGHTS DATA  
CLAIMS AND APPLICATION IN DOWNSTREAM ORDER  
DIVISION NO. 1D

SOURCE LOCATION APPROPRIATOR	CARRIER	USE	PROV'L. GRANT CFS	DATE OF PRIORITY	DOCKET/APPLI. NUMBER	ANNOTA.	FT. NT.
<u>BLUE RIVER, BIG, WEST FORK, TRIB. TO</u> S: 31 T: 8 R: 9W ADAMS WAYNE LAUX	PUMP	IR	.46	04/26/1957	A 9468		K
<u>BLUE RIVER, BIG, WEST FORK</u> S: 5 T: 7 R: 9W ADAMS DELORES A WATLEY	PUMP	IR	.18	03/10/1956	A 8406		K
<u>BLUE RIVER, BIG, WEST FORK, HASTINGS BRANCH</u> S: 8 T: 7 R: 9W ADAMS HASTINGS COLLEGE	PUMP	IR	.46	09/02/1953	A 5532		
S: 5 T: 7 R: 9W ADAMS ALBERT E VANARSDALE ESTATE	PUMP	IR	.11	07/27/1953	A 5418		
WALTER G HOHLEN	PUMP	IR	.30	02/03/1956	A 8343		
<u>BLUE RIVER, BIG, WEST FORK</u> S: 5 T: 7 R: 9W ADAMS CLARENCE R WEBER	PUMPS	IR	.09	11/17/1955	A 8256		K
S: 4 T: 7 R: 9W ADAMS HAROLD C BASSETT	PUMP	IR	.56	06/17/1971	A 12299		
CLIFFORD G RIDER	PUMP	IR	.91	03/27/1975	A 13502		
DARRELL H LAU	PUMP	IR	1.90	04/04/1929	A 2076		
S: 35 T: 8 R: 9W ADAMS FRED CARNAHAN	PUMP	IR	.71	11/09/1956	A 8964		K
LAVERN & ELSIE MOHLMAN	PUMP	IR	.34	07/28/1954	A 6505		K
LAVERN & ELSIE MOHLMAN	PUMP	IR	.34	03/13/1963	A 10160	A-6505	KD
<u>BLUE RIVER, BIG, WEST FORK, TRIB. TO</u> S: 32 T: 9 R: 10W HALL GREGG FARMS, INC	PUMP	IR	5.17	03/04/1971	A 12177		
REINERS FARMS, INC	PUMP	IR	3.29	04/02/1975	A 13521		
S: 28 T: 9 R: 10W HALL ORVILLE B SHAFER	PUMP	IR	1.14	11/02/1972	A 12759		
S: 9 T: 8 R: 9W ADAMS LEON STULKEN	PUMP	IR	2.30	11/13/1974	A 13273		
S: 27 T: 8 R: 9W ADAMS STARK & KLEIER	PUMP	IR	1.14	02/17/1972	A 12510		
S: 35 T: 8 R: 9W ADAMS STARK & KLEIER	PUMP	IR	1.10	02/17/1970	A 11870		
<u>BLUE RIVER, BIG, WEST FORK</u> S: 26 T: 8 R: 9W ADAMS LELAND L SAATHOFF	PUMP	IR	2.28	10/29/1970	A 12104		
S: 25 T: 8 R: 9W ADAMS JAMES A MOHLMAN	PUMP	IR	.56	08/09/1934	A 2458		
JAMES A MOHLMAN	PUMP	IR	.43	11/27/1972	A 12769		
LEE & RANT B SAATHOFF	PUMP	IR	.54	11/14/1953	A 5728		K
LELAND L SAATHOFF	PUMP	IR	.27	03/31/1961	A 9922		
S: 24 T: 8 R: 9W ADAMS HARM SAATHOFF	PUMP	IR	1.14	05/04/1967	A 11125		

WATER RIGHTS DATA  
CLAIMS AND APPLICATION IN DOWNSTREAM ORDER  
DIVISION NO. 1D

SOURCE LOCATION APPROPRIATOR	CARRIER	USE	PROVI. GRANT CFS	DATE OF PRIORITY	DOCKET/ APPLI. NUMBER	ANNOA.	FT. NT.
<u>BLUE RIVER, BIG, WEST FORK</u>							
S: 24 T: 8 R: 9W ADAMS							
JOEL R & ROTH A KEUTEN	PUMP	IR	.43	05/03/1967	A 11123		
RONALD L & NORMA J KING	PUMP	IR	.64	02/24/1975	A 13436		K
<u>BLUE RIVER, BIG, WEST FORK, TRIB. TO</u>							
S: 12 T: 8 R: 9W ADAMS							
ALFRED KLEIER	PUMP	IR	1.13	11/15/1972	A 12765		
<u>BLUE RIVER, BIG, WEST FORK</u>							
S: 24 T: 8 R: 9W ADAMS							
RONALD L & NORMA J KING	PUMP	IR	.64	07/03/1967	A 11190		K
S: 13 T: 8 R: 9W ADAMS							
HOWARD W & CAROL J HOHLEN	PUMP	IR	.16	11/26/1927	A 1971		
HOWARD W & CAROL J HOHLEN	PUMP	IR	.10	08/23/1955	A 7976		
S: 18 T: 8 R: 8W CLAY							
RALPH BARNETT	PUMP	IR	1.16	04/05/1950	A 4633		
RALPH BARNETT	PUMP	IR	1.16	04/09/1957	A 9438	A-4633	D
ARNOLD BROTHERS	PUMP	IR	.36	04/20/1954	A 6235		K
ARNOLD BROTHERS	PUMP	IR	.35	10/30/1952	A 5058		
<u>BLUE RIVER, BIG, WEST FORK, TRIB. TO</u>							
S: 18 T: 8 R: 8W CLAY							
ARNOLD BROTHERS	ARNOLD RESERVOIR NO. 1	ST	13.89	AF10/18/1968	A 11575		
<u>ARNOLD RESERVOIR NO. 1</u>							
S: 18 T: 8 R: 8W CLAY							
ARNOLD BROTHERS	PUMP	SI		10/18/1968	A 11576	A-6235	
ARNOLD BROTHERS	PUMP	SO		10/18/1968	A 11576		
<u>BLUE RIVER, BIG, WEST FORK, TRIB. TO</u>							
S: 20 T: 8 R: 8W CLAY							
GRUMMERT & WILSON	GRUMMERT-WILSON RES.	ST	14.30	AF09/24/1970	A 12088		
<u>GRUMMERT-WILSON RESERVOIR</u>							
S: 20 T: 8 R: 8W CLAY							
GRUMMERT & WILSON	PUMP	SO		06/07/1971	A 12292		
<u>BLUE RIVER, BIG, WEST FORK</u>							
S: 17 T: 8 R: 8W CLAY							
LAVERN E TEWELL	PUMP	IR	.60	03/30/1960	A 9808		
S: 20 T: 8 R: 8W CLAY							
KREUTZ FARMS, INC	PUMP	IR	.77	09/21/1976	A 14473		
S: 28 T: 8 R: 8W CLAY							
ELSIE KOENIG	PUMP	IR	.84	04/27/1964	A 10360		K
<u>BLUE RIVER, BIG, WEST FORK, TRIB. TO</u>							
S: 6 T: 7 R: 8W CLAY							
ALAN HOAGLAND	PUMP	IR	1.97	09/08/1975	A 13798		
S: 32 T: 8 R: 8W CLAY							
LOUIE JANSSEN	PUMP	IR	3.24	05/05/1971	A 12248		
STANLEY A KNUDSON	PUMP	IR	2.14	08/27/1975	A 13770		

WATER RIGHTS DATA  
CLAIMS AND APPLICATION IN DOWNSTREAM ORDER  
DIVISION NO. 1D

SOURCE LOCATION APPROPRIATOR	CARRIER	USE	PROVI. GRANT CFS	DATE OF PRIORITY	DOCKET/ APPLI. NUMBER	ANNOA.	FT. NT.
<u>BLUE RIVER, BIG, WEST FORK, TRIB. TO</u> S: 22 T: 8 R: 8W CLAY SOWERS & WILSON	KORGAN RESERVOIR	ST	25.10	AF12/01/1978	A 15371		
<u>KORGAN RESERVOIR</u> S: 22 T: 8 R: 8W CLAY SOWERS & WILSON	PUMP	SO		12/01/1978	A 15372		
<u>BLUE RIVER, BIG, WEST FORK</u> S: 22 T: 8 R: 8W CLAY SEVEN KNOLLS FARMS	PUMP	IR	.64	04/15/1965	A 10616		K
S: 23 T: 8 R: 8W CLAY KENNETH G & WILMA BIECK	PUMP	IR	2.01	07/22/1966	A 10901		K
<u>BLUE RIVER, BIG, WEST FORK, TRIB. TO</u> S: 16 T: 8 R: 8W CLAY DUDDEN BROTHERS, INC	PUMP	IR	2.07	11/17/1971	A 12429		
<u>BLUE RIVER, BIG, WEST FORK</u> S: 24 T: 8 R: 8W CLAY JOHN & BONNA SCHROPP	PUMP	IR	.24	07/26/1954	A 6496		K
LARRY & LAVONNE FITZKE	PUMP	IR	1.14	02/04/1976	A 13992		
S: 13 T: 8 R: 8W CLAY DOROTHY HANSEN	PUMP	IR	.19	08/26/1953	A 5501		K
S: 8 T: 8 R: 7W CLAY DOROTHY MARIE CHANEY ET AL	PUMP	IR	.16	10/01/1956	A 8871		K
DOROTHY MARIE CHANEY ET AL	PUMP	IR	.19	01/23/1950	A 4577		K
S: 4 T: 8 R: 7W CLAY FIVE-D CORPORATION	PUMP	IR	2.21	09/04/1975	A 13791		
S: 3 T: 8 R: 7W CLAY DALE D YOST	PUMP	IR	.21	01/04/1954	A 5844		
S: 2 T: 8 R: 7W CLAY CLIFFORD W KELLER	PUMP	IR	2.12	05/13/1977	A 14944		K
<u>BLUE RIVER, BIG, WEST FORK, TRIB. TO</u> S: 2 T: 8 R: 7W CLAY CLIFFORD W KELLER	KELLER RESERVOIR	ST	17.80	AF08/23/1982	A 16143		
<u>BLUE RIVER, BIG, WEST FORK</u> S: 2 T: 8 R: 7W CLAY JOHN V KELLER	PUMP	IR	2.20	02/02/1977	A 14681		
S: 1 T: 8 R: 7W CLAY CLIFFORD SCHERFF	PUMP	IR	.47	04/05/1968	A 11387		K
S: 31 T: 9 R: 6W HAMILTON DELL BULLER	PUMP	IR	3.04	04/18/1972	A 12594		
S: 33 T: 9 R: 6W HAMILTON NATHAN NUSS	PUMP	IR	1.16	12/14/1976	A 14594		
DARLENE CUSHING	PUMP	IR	1.00	04/12/1967	A 11101		K
UPPER BIG BLUE NRD	STOCKHAM RESERVOIR	SS		12/17/1981	A 16032	A-16031	
S: 34 T: 9 R: 6W HAMILTON HARTHILL FARMS LTD.	PUMP	IR	.18	05/15/1967	A 11138		

WATER RIGHTS DATA  
CLAIMS AND APPLICATION IN DOWNSTREAM ORDER  
DIVISION NO. 1D

SOURCE LOCATION APPROPRIATOR	CARRIER	USE	PROVI. OF GRANT CFS	DATE OF PRIORITY	DOCKET/ APPLI. NUMBER	ANNOA.	FT. NT.
<u>BLUE RIVER, BIG, WEST FORK, NORTH BRANCH</u>							
S: 23 T: 9 R: 9W HALL CARL R VARAH	PUMP	IR	1.48	04/23/1968	A 11404		
S: 27 T: 9 R: 9W HALL HARDIN & VARAH	PUMP	IR	.98	04/23/1968	A 11405		
S: 25 T: 9 R: 9W HALL JOHN HOLMES	PUMP	IR	2.06	11/27/1970	A 12121		
S: 36 T: 9 R: 9W HALL ARTHUR MCDOWELL	PUMP	IR	2.13	03/17/1971	A 12187		
S: 35 T: 9 R: 9W HALL FLOYD HARRELL	PUMP	IR	1.01	06/16/1971	A 12295		
S: 12 T: 9 R: 9W HALL EDWARD STULKEN	EDDIE STULKEN RESERVOIR	ST	14.20	AF07/22/1977	A 15040		
<u>STULKEN, EDDIE, RESERVOIR</u>							
S: 12 T: 9 R: 9W HALL EDWARD STULKEN	PUMP	SO		10/04/1977	A 15120		
<u>BLUE RIVER, BIG, WEST FORK, NORTH BRANCH</u>							
S: 21 T: 9 R: 8W HAMILTON HARVEY E BISH	BISH RESERVOIR	ST	49.40	AF09/16/1970	A 12075		
S: 2 T: 9 R: 8W HAMILTON ALICE L OBERMEIER	OBERMEIER POND	ST	26.40	AF08/26/1981	A 15970		
S: 32 T: 10 R: 8W HAMILTON WILLIAM L SULLIVAN	PUMP	IR	3.24	09/08/1966	A 10948		
S: 16 T: 9 R: 7W HAMILTON PHILLIP D WILTFONG	PUMP	IR	1.29	07/30/1974	A 13113		
S: 15 T: 9 R: 7W HAMILTON WILSON FARMS, INC	PUMP	IR	.71	04/03/1975	A 13523		
S: 4 T: 9 R: 7W HAMILTON WILSON FARMS, INC	PUMP	IR	.44	04/03/1975	A 13522		
S: 10 T: 9 R: 7W HAMILTON CHARLES A HUENEFELD	PUMPS	IR	.54	06/21/1971	A 12301		
S: 10 T: 9 R: 7W HAMILTON O A KOSTAL	KOSTAL-HAWTHORNE RES.	ST	117.90	AF05/03/1972	A 12621		
S: 15 T: 9 R: 7W HAMILTON WILLIAM WHISENAND ET AL	PUMP	IR	2.46	08/04/1965	A 10677		
S: 35 T: 9 R: 7W HAMILTON KENNETH MIHM	MIHM RESERVOIR	ST	21.30	AF05/03/1972	A 12622		
<u>MIHM RESERVOIR</u>							
S: 35 T: 9 R: 7W HAMILTON KENNETH MIHM	PUMP	SO		07/27/1972	A 12700		
<u>BLUE RIVER, BIG, WEST FORK, TRIB. 10</u>							
S: 16 T: 9 R: 6W HAMILTON DONALD MILLER	MILLER RESERVOIR	ST	13.30	AF10/30/1981	A 16019		
<u>BLUE RIVER, BIG, WEST FORK, NORTH BRANCH</u>							
S: 28 T: 9 R: 6W HAMILTON UPPER BIG BLUE NRD	STOCKHAM RESERVOIR	SS		12/17/1981	A 16033	A-16031	*

WATER RIGHTS DATA  
CLAIMS AND APPLICATION IN DOWNSTREAM ORDER  
DIVISION NO. 1D

SOURCE LOCATION APPROPRIATOR	CARRIER	USE	PROVI. GRANT CFS	DATE OF PRIORITY	DOCKET/ APPL. NUMBER	ANNOA. FT. NT.
<u>BLUE RIVER, BIG, WEST FORK</u> S: 35 T: 9 R: 6W HAMILTON BERGEN INVESTMENT COMPANY, INC	PUMP	IR	.30	07/18/1956	A 8677	
<u>BLUE RIVER, BIG, WEST FORK, TRIB. TO</u> S: 27 T: 10 R: 6W HAMILTON GRACE M HALL	PUMP	IR	.57	11/18/1968	A 11586	
<u>BLUE RIVER, BIG, WEST FORK</u> S: 25 T: 9 R: 6W HAMILTON LAWRENCE M CRANSTON	PUMP	IR	.36	04/13/1950	A 4641	
LARRY R EVANS	PUMP	IR	.21	12/04/1942	A 3590	
HENRY A KLIEWER	PUMP	IR	.16	11/09/1972	A 12764	
HENRY E KLIEWER	PUMP	IR	.54	04/15/1957	A 9446	
S: 30 T: 9 R: 5W HAMILTON GLADYS M SCHLIEFERT	PUMP	IR	.09	06/10/1977	A 14975	
REID EVANS	PUMP	IR	.13	03/08/1976	A 14082	
HERBERT E ROSS	PUMP	IR	.69	04/30/1957	A 9478	
<u>BLUE RIVER, BIG, WEST FORK, TRIB. TO</u> S: 18 T: 9 R: 5W HAMILTON ROBERT W & JENNIE L FRIESEN	PUMP	IR	1.83	01/16/1975	A 13359	
<u>BLUE RIVER, BIG, WEST FORK</u> S: 29 T: 9 R: 5W HAMILTON GEORGE PETERS	PUMP	IR	.48	12/10/1952	A 5105	K
<u>BLUE RIVER, BIG, WEST FORK, TRIB. TO</u> S: 21 T: 8 R: 6W CLAY HOWARD HAM	PUMP	IR	2.21	10/05/1970	A 12093	
S: 22 T: 8 R: 6W CLAY MARVIN, DEANNA, MICHAEL, SUSAN NELSON	PUMP	IR	2.14	06/16/1969	A 11727	
S: 23 T: 8 R: 6W CLAY GARY L OCHSNER	PUMP	IR	2.11	02/14/1977	A 14711	
RAYMOND KAUK	PUMP	IR	1.23	03/11/1976	A 14087	
S: 24 T: 8 R: 6W CLAY GERALD L & MARY L OCHSNER	PUMP	IR	1.13	10/27/1971	A 12411	
WAYNE W MOORE	PUMP	IR	1.09	02/07/1974	A 12979	
S: 13 T: 8 R: 6W CLAY GERALD L & GILBERT G OCHSNER	PUMP	IR	3.57	09/28/1976	A 14485	
S: 9 T: 8 R: 6W CLAY WAYNE RATH	PUMP	IR	1.09	10/31/1975	A 13845	
S: 13 T: 8 R: 6W CLAY WAYNE W MOORE	PUMP	IR	2.24	04/17/1972	A 12590	
MOORE & OCHSNER	MOORE-OCHSNER RES.	ST		04/17/1980	A 15641	
S: 18 T: 8 R: 5W CLAY BEN C KAUK	PUMP	IR	1.66	11/01/1976	A 14537	
S: 7 T: 8 R: 5W CLAY HAROLD R GRIESS	PUMP	IR	1.10	07/30/1970	A 12039	

WATER RIGHTS DATA  
CLAIMS AND APPLICATION IN DOWNSTREAM ORDER  
DIVISION NO. 1D

SOURCE LOCATION APPROPRIATOR	CARRIER	USE	PROVI. GRANT CFS	DATE OF PRIORITY	DOCKET/ APPLI. NUMBER	ANNOA.	FT. NT.
<u>BLUE RIVER, BIG, WEST FORK, TRIB. TO</u>							
S: 7 T: 8 R: 5W CLAY HENRIETTA M GRIESS	GRIESS RESERVOIR	ST	5.09	AF07/15/1974	A 13078		
S: 5 T: 8 R: 5W CLAY UPPER BIG BLUE NRD	NUSS RESERVOIR	ST	28.60	AF08/25/1977	A 15092		
<u>NUSS RESERVOIR</u>							
S: 5 T: 8 R: 5W CLAY THOMAS NUSS	PUMP	SO		03/31/1978	A 15219		
<u>BLUE RIVER, BIG, WEST FORK, TRIB. TO</u>							
S: 4 T: 8 R: 5W CLAY EVON C GRIESS ET AL	PUMP	IR	2.20	08/07/1972	A 12708		
<u>BLUE RIVER, BIG, WEST FORK</u>							
S: 27 T: 9 R: 5W HAMILTON OLINDA GRIESS	PUMP	IR	.07	03/15/1949	A 4451		K
<u>BLUE RIVER, BIG, WEST FORK, TRIB. TO</u>							
S: 22 T: 9 R: 5W HAMILTON ALBERT THIEZEN	THIEZEN RESERVOIR	ST	18.20	AF08/21/1968	A 11547		
<u>BLUE RIVER, BIG, WEST FORK</u>							
S: 26 T: 9 R: 5W HAMILTON GIDEON REDLER	PUMP	IR	.39	04/25/1973	A 5287		
ROLLING MEADOWS, INC	PUMP	IR	.18	07/05/1940	A 3194		
S: 25 T: 9 R: 5W HAMILTON JOHN & MARGARET BORCHERS	PUMP	IR	1.46	02/14/1973	A 12808		
S: 19 T: 9 R: 4W YORK DENTON W HUEBERT	PUMP	IR	.29	02/08/1955	A 7098		
DENTON W HUEBERT	PUMP	IR	.12	10/24/1936	A 2649		
<u>BLUE RIVER, BIG, WEST FORK, TRIB. TO</u>							
S: 3 T: 9 R: 5W HAMILTON UPPER BIG BLUE NRD	BERGEN RESERVOIR	ST	81.50	AF01/19/1978	A 15169		
<u>BERGEN RESERVOIR</u>							
S: 3 T: 9 R: 5W HAMILTON UPPER BIG BLUE NRD	PUMP	SO		12/08/1980	A 15734		
UPPER BIG BLUE NRD	PUMP	SO		12/08/1980	A 15735		
<u>BLUE RIVER, BIG, WEST FORK, TRIB. TO</u>							
S: 12 T: 9 R: 5W HAMILTON UPPER BIG BLUE NRD	FRIESEN RESERVOIR	ST	80.40	AF04/03/1978	A 15226		
<u>BLUE RIVER, BIG, WEST FORK</u>							
S: 20 T: 9 R: 4W YORK MAURICE & DORIS SALMEN	PUMP	IR	.59	11/29/1948	A 4379		
MAURICE & DORIS SALMEN	PUMP	IR	1.26	02/20/1973	A 12811		
S: 28 T: 9 R: 4W YORK CARL & DINAH SIEBERT	PUMP	IR	.04	09/03/1953	A 5536		K
KERMITH LABART	PUMP	IR	.36	04/30/1948	A 4252		
LINDELL L HANTHORN	PUMP	IR	.15	11/24/1947	A 4153		K

WATER RIGHTS DATA  
CLAIMS AND APPLICATION IN DOWNSTREAM ORDER  
DIVISION NO. 1D

SOURCE LOCATION APPROPRIATOR	CARRIER	USE	PROVI. GRANT CFS	DATE OF PRIORITY	DOCKET/ APPL. NUMBER	ANNOA.	FT. NT.
<u>BLUE RIVER, BIG, WEST FORK</u>							
S: 28 T: 9 R: 4W YORK LINDELL L HANTHORN	PUMP	IR	.21	09/26/1972	A 12747		
S: 35 T: 9 R: 4W YORK EDMUND W ULMER	PUMP	IR	.33	01/26/1953	A 5137	A-5137	K
EDMUND W ULMER	PUMP	IR	.33	04/11/1975	A 13548		D
LO RAYNE ULMER	PUMP	IR	1.41	04/11/1975	A 13548		
ANN V HAMOUZ	PUMP	IR	.21	07/23/1945	A 3847		
VALDA & HECKMAN	PUMP	IR	.07	12/07/1976	A 14581		
VALDA & HECKMAN	PUMP	IR	.38	07/30/1954	A 6525		
S: 2 T: 8 R: 4W FILLMORE ANN V HAMOUZ	PUMP	IR	.50	03/16/1973	A 12828		
<u>SCHOOL CREEK, TRIB. TO</u>							
S: 27 T: 7 R: 7W CLAY FIVE-D CORPORATION	PUMP	IR	2.23	02/06/1975	A 13389		
<u>SCHOOL CREEK</u>							
S: 12 T: 7 R: 7W CLAY STANLEY R KOEHLER	PUMP	IR	1.14	02/07/1975	A 13393		
STANLEY R KOEHLER	PUMP	IR	.57	09/01/1965	A 10684		K
<u>SCHOOL CREEK, TRIB. TO</u>							
S: 3 T: 7 R: 8W CLAY JAMES DAVIDSON	PUMP	IR	2.40	11/08/1971	A 12420		
S: 12 T: 7 R: 8W CLAY RAYMOND & KENNETH ENGEL	PUMP	IR	3.23	10/19/1971	A 12403		
DAVID L & SUSAN M PASCHOLD	PUMP	IR	1.10	01/15/1971	A 12140		
S: 1 T: 7 R: 8W CLAY JAMES E ASKEY	PUMP	IR	2.79	04/07/1972	A 12582		
S: 6 T: 7 R: 7W CLAY EDNA R ERICKSON	PUMP	IR	.54	05/06/1975	A 13572		
S: 9 T: 7 R: 7W CLAY RALPH W BARNETT JR	PUMP	IR	3.24	10/03/1975	A 13824		
S: 32 T: 8 R: 7W CLAY CLARENCE YOST	PUMP	IR	2.21	03/15/1972	A 12551		
S: 33 T: 8 R: 7W CLAY S & S YOST INC	PUMP	IR	1.09	02/14/1975	A 13409		
S: 4 T: 7 R: 7W CLAY LARRY FITZKE	PUMP	IR	1.87	10/16/1972	A 12752		
S: 10 T: 7 R: 7W CLAY NEE HERRITY, INC	PUMP	IR	2.20	12/04/1974	A 13301		
S: 11 T: 7 R: 7W CLAY MARVIN LOVGREN	PUMP	IR	2.23	08/21/1974	A 13163		
<u>SCHOOL CREEK</u>							
S: 6 T: 7 R: 6W CLAY FIVE-D CORPORATION	PUMP	IR	1.04	02/06/1975	A 13388		

DEPARTMENT OF WATER RESOURCES

WATER RIGHT  
CLAIMS AND APPLICATION  
DIVISION

SOURCE LOCATION APPROPRIATOR	CARRIER
<u>SCHOOL CREEK, TRIB. TO</u>	
S: 26 T: 8 R: 7W CLAY SCHMER, INC	PUMP
S: 35 T: 8 R: 7W CLAY WILLIAM B YOST	PUMP
S: 8 T: 7 R: 6W CLAY DONALD HULTINE	PUMP
S: 16 T: 7 R: 6W CLAY RUSSELL HULTINE	HULTINE RES
<u>HULTINE RESERVOIR</u>	
S: 16 T: 7 R: 6W CLAY RUSSELL HULTINE	PUMP
<u>SCHOOL CREEK</u>	
S: 11 T: 7 R: 6W CLAY HOWARD HAM	PUMP
<u>SCHOOL CREEK, TRIB. TO</u>	
S: 22 T: 7 R: 6W CLAY RICHARD L & ALENE I MONSON	PUMP
S: 1 T: 7 R: 6W CLAY ERNEST L SNELL	PUMP
<u>SCHOOL CREEK</u>	
S: 7 T: 7 R: 5W CLAY DONALD E BISHOP	PUMP
<u>SCHOOL CREEK, TRIB. TO</u>	
S: 19 T: 7 R: 5W CLAY MILTON KLEIN	PUMP
<u>SCHOOL CREEK</u>	
S: 7 T: 7 R: 5W CLAY ELDEN PERCIVAL	PUMP
<u>SCHOOL CREEK, TRIB. TO</u>	
S: 7 T: 7 R: 5W CLAY O B PERCIVAL ESTATE	PERCIVAL-ET
<u>PERCIVAL-ERICKSON RESERVOIR</u>	
S: 7 T: 7 R: 5W CLAY ELDEN PERCIVAL ELDEN PERCIVAL	PUMP PUMP
<u>SCHOOL CREEK, TRIB. TO</u>	
S: 17 T: 7 R: 5W CLAY ALBERT O PERRIEN	PUMP
<u>SCHOOL CREEK</u>	
S: 8 T: 7 R: 5W CLAY MARTIN H E MAU	PUMP
S: 9 T: 7 R: 5W CLAY GERALD MCLAUGHLIN	PUMP



WATER RIGHTS DATA  
CLAIMS AND APPLICATION IN DOWNSTREAM ORDER  
DIVISION NO. 1D

SOURCE LOCATION APPROPRIATOR	CARRIER	USE	PROVI. GRANT CFS	DATE OF PRIORITY	DOCKET/ APPLI. NUMBER	ANNOA.	FT. NT.
<u>SCHOOL CREEK, TRIB. TO</u> S: 21 T: 7 R: 5W CLAY UPPER BIG BLUE NRD	BENSON BROTHERS RES.	ST	10.20	AF05/14/1979	A 15477		
<u>SCHOOL CREEK</u> S: 26 T: 8 R: 5W CLAY ARTHUR HOFMANN	PUMP	IR	1.10	03/29/1971	A 12196		
S: 25 T: 8 R: 5W CLAY DAN (MRS) HALLORAN	PUMP	IR	.49	03/23/1967	A 11082		K
<u>SCHOOL CREEK, TRIB. TO</u> S: 19 T: 8 R: 5W CLAY KATHRYN BUCK	PUMP	IR	.86	02/20/1975	A 13428		
GERALD L & GILBERT G OCHSNER	PUMP	IR	2.23	03/23/1972	A 12559		
S: 30 T: 8 R: 5W CLAY RONALD A OCHSNER	PUMP	IR	2.14	11/10/1975	A 13859		
S: 22 T: 8 R: 5W CLAY KENNETH D GRIESS	PUMP	IR	2.14	08/29/1974	A 13178		
S: 27 T: 8 R: 5W CLAY ROY G REUTZEL	PUMP	IR	2.21	05/09/1972	A 12624		
S: 28 T: 8 R: 5W CLAY CLARENCE JOHNSON	PUMP	IR	2.90	06/12/1970	A 11969		
S: 20 T: 8 R: 5W CLAY MICHAEL D NUSS	PUMP	IR	.57	12/19/1974	A 13323		
DOYLE G & PAULINE F LEITNER	PUMP	IR	1.10	10/16/1974	A 13236		
S: 10 T: 8 R: 5W CLAY ELMER (MRS) GRIESS	PUMP	IR	4.43	09/18/1975	A 13814		
<u>SCHOOL CREEK</u> S: 19 T: 8 R: 4W FILLMORE RALPH VAUCK	PUMP	IR	3.33	04/24/1972	A 12606		
S: 20 T: 8 R: 4W FILLMORE WILLIAM MAU & SON	PUMP	IR	.25	10/19/1955	A 8229		K
<u>SCHOOL CREEK, TRIB. TO</u> S: 6 T: 7 R: 4W FILLMORE JOHN RAUSCHER ESTATE	PUMP	IR	1.13	02/20/1975	A 13431		
<u>SCHOOL CREEK</u> S: 17 T: 8 R: 4W FILLMORE RALPH VAUCK	PUMP	IR	.26	09/05/1956	A 8808		K
RALPH VAUCK	PUMP	IR	.04	08/14/1953	A 5472		
EDWIN TRAUTMAN	PUMP	IR	.72	03/10/1966	A 10794		K
S: 16 T: 8 R: 4W FILLMORE KLAUS H & BERTHA FRIESEN	PUMP	IR	1.34	06/11/1976	A 14268		
CORA SALMAN	PUMP	IR	.02	05/10/1956	A 8555		K
S: 9 T: 8 R: 4W FILLMORE RASMUSSEN BROTHERS	PUMP	IR	.49	09/12/1975	A 13803		
S: 10 T: 8 R: 4W FILLMORE HAROLD TRAUTMAN	PUMP	IR	.26	03/31/1978	A 15220		

WATER RIGHTS DATA  
CLAIMS AND APPLICATION IN DOWNSTREAM ORDER  
DIVISION NO. 1D

SOURCE LOCATION APPROPRIATOR	CARRIER	USE	PROVI. GRANT CFS	DATE OF PRIORITY	DOCKET/ APPLI NUMBER	ANNOA.	FT. NT.
<u>SCHOOL CREEK</u>							
S: 2 T: 8 R: 4W FILLMORE MARGARET E SCHALDECKER	PUMP	IR	.64	08/11/1953	A 5463		
<u>SCHOOL CREEK, TRIB. TO</u>							
S: 3 T: 8 R: 4W FILLMORE ADOLPHINE RATH	PUMP	IR	.96	01/19/1972	A 12489		
<u>BLUE RIVER, BIG, WEST FORK</u>							
S: 7 T: 8 R: 3W FILLMORE O'C & O'C INC	PUMP	IR	.68	11/13/1953	A 5725		
S: 6 T: 8 R: 3W FILLMORE RALPH, JEAN, PAUL & EILEEN O'CONNOR	PUMP	IR	.05	06/01/1948	A 4275		K
S: 8 T: 3 R: 3W FILLMORE O'C & O'C INC	PUMP	IR	.38	10/20/1953	A 5660		
SOFTLEY, SOFTLEY, SOFTLEY & SOFTLEY	PUMP	IR	.41	03/21/1945	A 3816		
LOUIS M BUDLER	PUMP	IR	.08	06/16/1936	A 2581		
S: 9 T: 8 R: 3W FILLMORE WALTER LUETHKE	PUMP	IR	.30	03/15/1965	A 10569		K
LAUBER SEED COMPANY	PUMP	IR	.66	04/21/1941	A 3432		
LAUBER SEED COMPANY	PUMP	IR	.29	05/01/1943	A 3610		K
S: 10 T: 8 R: 3W FILLMORE KEVIN & SHEILA T HUEBERT	PUMP	IR	.63	03/04/1957	A 9285		K
S: 3 T: 8 R: 3W FILLMORE KEVIN & SHEILA T HUEBERT	PUMP	IR	.49	01/16/1954	A 5871		
GERALD E & LOLA M MANTHEI	PUMP	IR	.10	02/13/1951	A 4797		
<u>BLUE RIVER, BIG, WEST FORK, TRIB. TO</u>							
S: 22 T: 8 R: 3W FILLMORE ASHBY FARMS	PUMP	IR	3.33	12/30/1965	A 10740		
S: 21 T: 8 R: 3W FILLMORE ASHBY LAND COMPANY	PUMP	IR	2.74	12/30/1965	A 10741		
<u>BLUE RIVER, BIG, WEST FORK</u>							
S: 3 T: 8 R: 3W FILLMORE GERALD E & LOLA M MANTHEI	PUMP	IR	.22	12/30/1948	A 4410		K
MAE N SCHMIDT	PUMP	IR	.43	07/14/1934	A 2426		
S: 35 T: 9 R: 3W YORK THOMAS R & JEAN E WHITE	PUMP	IR	1.50	03/26/1975	A 13495		
S: 2 T: 8 R: 3W FILLMORE JOE H NOVAK	PUMP	IR	.24	01/24/1940	A 3085		
S: 35 T: 9 R: 3W YORK CARL PETERSEN	PUMP	IR	.15	09/28/1940	A 3277		
DENNIS & DONALD NEVILLE	PUMP	IR	.15	03/08/1979	A 15433	A-3277	D
DENNIS & DONALD NEVILLE	PUMP	IR	.93	03/08/1979	A 15433		
S: 36 T: 9 R: 3W YORK ROBERT E & CAROL K REAL	PUMP	IR	.39	02/19/1975	A 13417		
ROBERT E & CAROL K REAL	PUMP	IR	.10	09/04/1940	A 3254		K

WATER RIGHTS DATA  
CLAIMS AND APPLICATION IN DOWNSTREAM ORDER  
DIVISION NO. 1D

SOURCE LOCATION APPROPRIATOR	CARRIER	USE	PROVJ. GRANT CFS	DATE OF PRIORITY	DOCKET/ APPLI. NUMBER	ANNOA.	FT. NT.
<u>BLUE RIVER, BIG, WEST FORK</u>							
S: 36 T: 9 R: 3W YORK							
HAROLD F & ELLEN M STEWART	PUMP	IR	.56	04/12/1940	A 3133		K
HAROLD F & ELLEN M STEWART	PUMP	IR	.06	02/13/1975	A 13401		
S: 30 T: 9 R: 2W YORK							
LETHA S SCHULTZ ET AL	PUMP	IR	.20	07/06/1949	A 4484		K
<u>BLUE RIVER, BIG, WEST FORK, TRIB, TO</u>							
S: 26 T: 9 R: 3W YORK							
UPPER BIG BLUE NRD	WEISS RESERVOIR	ST	23.30	AF01/19/1978	A 15168		
S: 24 T: 9 R: 3W YORK							
ROBERT E REAL	PUMP	IR	.29	02/19/1975	A 13418		
<u>BLUE RIVER, BIG, WEST FORK</u>							
S: 19 T: 9 R: 2W YORK							
LOLLICH & TYLER	PUMP	IR	.57	03/04/1968	A 11355		
THOMAS R & JEAN E WHITE	PUMP	IR	.31	03/22/1954	A 6084		
LAWRENCE MCGOWAN	PUMP	IR	.28	03/11/1965	A 10562		
REX & ELLEN E WEBER	PUMP	IR	.18	02/06/1937	A 2695		K
<u>BLUE RIVER, BIG, WEST FORK, TRIB, TO</u>							
S: 6 T: 9 R: 4W YORK							
JOHN K STEINGARD	PUMP	IR	.54	04/01/1975	A 13517		
S: 5 T: 9 R: 4W YORK							
WILLARD H FRIESEN	PUMP	IR	.16	08/01/1966	A 10910		K
S: 3 T: 9 R: 4W YORK							
EXCELL COMPANY	PUMP	IR	2.19	03/06/1973	A 12822		
S: 9 T: 9 R: 3W YORK							
ABRAHAM & ALICE J BULLER	PUMP	IR	.57	09/06/1972	A 12740		
S: 15 T: 9 R: 3W YORK							
MCGOWAN BROTHERS	PUMP	IR	.86	01/12/1973	A 12788		
S: 9 T: 9 R: 3W YORK							
ABRAHAM & ALICE J BULLER	PUMP	IR	.57	09/06/1972	A 12741		
S: 15 T: 9 R: 3W YORK							
JAMES MCGOWAN	PUMP	IR	1.14	02/08/1971	A 12153		
S: 13 T: 9 R: 3W YORK							
REX L REAL	PUMP	IR	.81	07/15/1974	A 13074		
<u>BLUE RIVER, BIG, WEST FORK</u>							
S: 18 T: 9 R: 2W YORK							
BELL & KLINZMAN	PUMP	IR	.51	09/04/1956	A 8797		
M WILLIAM JACOBSEN	PUMP	IR	.18	06/20/1956	A 8633		
J A L S LTD	PUMP	IR	.24	03/16/1934	A 2368		K
<u>BLUE RIVER, BIG, WEST FORK, TRIB, TO</u>							
S: 26 T: 10 R: 3W YORK							
MARJORIE JOHNSON	PUMP	IR	.14	08/02/1978	A 15306		
S: 12 T: 9 R: 3W YORK							
ALVIN S CRITEL	PUMP	IR	.96	08/25/1971	A 12362		

WATER RIGHTS DATA  
CLAIMS AND APPLICATION IN DOWNSTREAM ORDER  
DIVISION NO. 1D

SOURCE LOCATION APPROPRIATOR	CARRIER	USE	PROVI. GRANT CFS	DATE OF PRIORITY	DOCKET/ APPLI. NUMBER	ANNOA.	FT. NT.
<u>BLUE RIVER, BIG, WEST FORK</u>							
S: 18 T: 9 R: 2W YORK							
J A L S LTD	PUMP	IR	.09	10/19/1928	A 2048		K
SUNFLOWER BEEF PACKERS	PUMP	IR	.07	09/14/1953	A 5565		K
<u>BLUE RIVER, BIG, WEST FORK, TRIB. TO</u>							
S: 18 T: 9 R: 1W YORK							
UPPER BIG BLUE NRD	BAILEY RESERVOIR	ST	55.30	AF08/13/1979	A 15548		
<u>BLUE RIVER, BIG, WEST FORK</u>							
S: 7 T: 9 R: 1W YORK							
MAX E SMITH	PUMP	IR	.43	07/27/1936	A 2600		
REX E BALLER	PUMP	IR	.09	11/01/1938	A 2894		K
S: 9 T: 9 R: 1W YORK							
MARLEY ELLIS	NO. 3 RESERVOIR	ST	32.20	AF07/31/1981	A 15953		
F L DORENBACH	PUMP	IR	.84	07/15/1981	A 15936		
S: 10 T: 9 R: 1W YORK							
J C PETERSON	PUMP	IR	.29	06/16/1948	A 4289		K
S: 3 T: 9 R: 1W YORK							
VERDELL ERKS	PUMP	IR	.07	08/09/1941	A 3484		K
S: 5 T: 9 R: 1E SEWARD							
ANN KUHN	PUMP	IR	1.00	01/02/1973	A 12783		
S: 31 T: 10 R: 1E SEWARD							
CLARENCE & ALBIE HOFFMAN	PUMP	IR	1.03	03/25/1976	A 14122		
WILLIAM G DEREMER	PUMP	IR	.11	09/10/1937	A 2783		K
WILLIAM G DEREMER	PUMP	IR	.06	08/09/1944	A 3749		
WILLIAM G DEREMER	PUMP	IR	.06	04/19/1955	A 7317		K
S: 32 T: 10 R: 1E SEWARD							
LOUIS & CLARA TESAR	PUMPS	IR	.26	08/27/1953	A 5510		
LOUIS & CLARA TESAR	PUMP	IR	.17	04/27/1976	A 14199		K
LOUIS & CLARA TESAR	PUMP	IR	.17	03/28/1977	A 14852		
LOUIS & CLARA TESAR	PUMP	IR	.21	01/29/1980	A 15617		
RICHARD L PARISET	PUMP	IR	.24	04/27/1954	A 6245		
<u>BEAVER CREEK</u>							
S: 9 T: 9 R: 9W HALL							
WILLIAM H HASKINS	PUMP	IR	1.11	03/02/1970	A 11879		
BRUENING & L'HEUREUX TRUST	PUMP	IR	2.31	08/30/1972	A 12733		
S: 4 T: 9 R: 9W HALL							
DONALD SPIEHS	PUMP	IR	2.08	01/19/1972	A 12487		
S: 34 T: 10 R: 9W HALL							
EDISON HEITZ	PUMP	IR	1.03	11/06/1975	A 13856		
EDISON HEITZ	PUMP	IR	.51	06/02/1978	A 15270		
S: 27 T: 10 R: 9W HALL							
MARGARET MORTON	PUMP	IR	3.36	07/27/1981	A 15950		
S: 26 T: 10 R: 9W HALL							
JAMES S MORTON	PUMP	IR	.93	01/12/1967	A 11013		

WATER RIGHTS DATA  
CLAIMS AND APPLICATION IN DOWNSTREAM ORDER  
DIVISION NO. 1D

SOURCE LOCATION APPROPRIATOR	CARRIER	USE	PROVI. GRANT CFS	DATE OF PRIORITY	DOCKET/ APPLI NUMBER	ANNOA.	FT. NT.
<u>BEAVER CREEK</u>							
S: 24 T: 10 R: 9W HALL EDWIN MEIER	PUMP	IR	1.10	03/17/1975	A 13477		
SHIRLEY L MEIER	PUMP	IR	1.84	04/24/1972	A 12603		
S: 30 T: 10 R: 8W HAMILTON MERLE E HORST	PUMP	IR	.26	07/14/1981	A 15928		
EDWIN MEIER	PUMP	IR	.10	01/28/1982	A 16058		
S: 29 T: 10 R: 8W HAMILTON ROBERT BRUMMOND	PUMP	IR	1.43	07/10/1981	A 15926		
S: 32 T: 10 R: 8W HAMILTON MERLE E HORST	PUMP	IR	.38	08/14/1969	A 11769		
S: 29 T: 10 R: 8W HAMILTON WILLIAM V KUEHNER	PUMP	IR	3.73	06/26/1972	A 12672		
S: 25 T: 10 R: 8W HAMILTON MATILDA SPRINGER	PUMP	IR	.73	03/13/1969	A 11668		
<u>BEAVER CREEK, TRIB. TO</u>							
S: 13 T: 10 R: 8W HAMILTON DEEPWELL FARMS, INC	DEEPWELL FARMS RESERVOIR	ST	15.30	AF09/21/1970	A 12083		
<u>DEEPWELL FARMS RESERVOIR</u>							
S: 13 T: 10 R: 8W HAMILTON DEEPWELL FARMS, INC	PUMP	SO		06/04/1971	A 12291		
<u>BEAVER CREEK</u>							
S: 32 T: 10 R: 7W HAMILTON R E TALICH	PUMP	IR	.29	07/25/1966	A 10904		K
S: 28 T: 10 R: 7W HAMILTON CLARENCE M JUETT ET AL	PUMP	IR	.61	02/27/1968	A 11348		
ANNA MARIE OSWALD	PUMP	IR	.94	03/09/1966	A 10792		
ANNA MARIE OSWALD	BEAVER CREEK RESERVOIR	ST	3.00	AF11/18/1949	A 4532		
S: 22 T: 10 R: 7W HAMILTON SHARON S GIMPEL	PUMP	IR	.90	05/07/1971	A 12249		
<u>BEAVER CREEK, TRIB. TO</u>							
S: 6 T: 10 R: 7W HAMILTON HAROLD BEINS	PUMP	IR	1.47	06/09/1969	A 11722		
<u>OSWALD CREEK</u>							
S: 10 T: 10 R: 7W HAMILTON ESTHER M OSWALD	PUMP	IR	.14	01/19/1976	A 13949		
<u>BEAVER CREEK</u>							
S: 29 T: 10 R: 6W HAMILTON SCHAFFERT & SONS, INC	PUMP	IR	.54	07/16/1981	A 15941		
<u>BEAVER CREEK, TRIB. TO</u>							
S: 8 T: 10 R: 6W HAMILTON LOREN HUNNICUTT	PUMP	IR	2.20	06/30/1971	A 12309		
<u>BEAVER CREEK</u>							
S: 12 T: 10 R: 6W HAMILTON WERT FARMS, INC	PUMP	IR	.64	07/16/1981	A 15940		

WATER RIGHTS DATA  
CLAIMS AND APPLICATION IN DOWNSTREAM ORDER  
DIVISION NO. 10

SOURCE LOCATION APPROPRIATOR	CARRIER	USE	PROVI. GRANT CFS	DATE OF PRIORITY	DOCKET/ APPLI. NUMBER	ANNOA.	FT. NT.
<u>BEAVER CREEK</u> S: 17 T: 10 R: 5W HAMILTON JOHN TROESTER	PUMP	IR	.50	04/08/1965	A 10610		K
<u>BEAVER CREEK TRIB. TO</u> S: 20 T: 10 R: 5W HAMILTON WAYNE C TROESTER WAYNE C TROESTER J H REGIER	PUMP PUMP PUMP	IR IR IR	.38 .30 .40	04/08/1965 03/14/1972 03/02/1972	A 10609 A 12545 A 12528		
<u>BEAVER CREEK</u> S: 17 T: 10 R: 5W HAMILTON RICHARD D REGIER	PUMP	IR	.20	06/21/1966	A 10873		K
S: 16 T: 10 R: 5W HAMILTON HENRY DICK	PUMP	IR	.61	01/19/1973	A 12795		
S: 9 T: 10 R: 5W HAMILTON RICHARD D REGIER	PUMP	IR	.68	08/01/1967	A 11215		
<u>BEAVER CREEK TRIB. TO</u> S: 5 T: 10 R: 5W HAMILTON EUGENE A PEETZKE	PEETZKE RESERVOIR	ST	15.90	AF11/30/1970	A 12122		
<u>BEAVER CREEK</u> S: 10 T: 10 R: 5W HAMILTON ELIZABETH EDIGER	PUMP	IR	.11	07/24/1981	A 15949		
S: 11 T: 10 R: 5W HAMILTON BAMESBERGER, BAMESBERGER & STETTNER	PUMP PUMP	IR IR	.11 .50	01/30/1954 07/17/1981	A 5910 A 15943		
S: 2 T: 10 R: 5W HAMILTON UPPER BIG BLUE NRD	HAMPTON RESERVOIR	SS		12/17/1981	A 16035	A-16034	*
S: 1 T: 10 R: 5W HAMILTON WALLACE W POHL	PUMP	IR	.14	07/16/1963	A 10217		K
S: 8 T: 10 R: 4W YORK DANIEL THIESZEN	PUMP	IR	.21	02/23/1965	A 10544		
<u>BEAVER CREEK TRIB. TO</u> S: 13 T: 10 R: 5W HAMILTON LENA QUIRING	PUMP	IR	2.11	02/03/1971	A 12150		
<u>BEAVER CREEK</u> S: 17 T: 10 R: 4W YORK FRANK E FRIESEN	PUMP	IR	.74	03/15/1966	A 10801		
S: 9 T: 10 R: 4W YORK LEROY JOST	PUMP PUMP	IR IR	1.14 .16	07/20/1981 02/14/1978	A 15945 A 15181		
S: 10 T: 10 R: 4W YORK DONALD FAY	PUMP	IR	.68	08/07/1974	A 13138		
S: 12 T: 10 R: 4W YORK REECE G & MILDRED M BISHOP	PUMP	IR	2.53	01/13/1976	A 13933		

WATER RIGHTS DATA  
CLAIMS AND APPLICATION IN DOWNSTREAM ORDER  
DIVISION NO. 1D

SOURCE LOCATION APPROPRIATOR	CARRIER	USE	PROVI. GRANT CFS	DATE OF PRIORITY	DOCKET/ APPLI. NUMBER	ANNOTA.	FT. NT.
<u>BEAVER CREEK</u>							
S: 12 T: 10 R: 4W YORK REECE BISHOP	BISHOP RESERVOIR	ST	11.20	AF12/09/1981	A 16024		
<u>BISHOP RESERVOIR</u>							
S: 12 T: 10 R: 4W YORK REECE BISHOP	PUMP	SI		01/12/1982	A 16047	A-13933	
<u>BEAVER CREEK</u>							
S: 12 T: 10 R: 4W YORK WILMA FOLKERTS	PUMP	IR	.56	04/05/1966	A 10823		
S: 7 T: 10 R: 3W YORK WILMA FOLKERTS	PUMP	IR	1.29	01/06/1972	A 12473		
<u>BEAVER CREEK TRIB. TO</u>							
S: 34 T: 11 R: 3W YORK H C CARPENTER	CARPENTER RESERVOIR	ST	25.00	AF09/27/1954	A 6698		
<u>BEAVER CREEK</u>							
S: 7 T: 10 R: 2W YORK DAVID G WESSELS ET AL	PUMP	IR	.19	05/18/1948	A 4268		
BERNARD A SEIDEL	PUMP	IR	.48	05/24/1968	A 11432		
ORPHA E DUE	PUMP	IR	.37	02/19/1957	A 9229		
S: 9 T: 10 R: 2W YORK GAYNARD BROWN	PUMP	IR	1.14	05/26/1971	A 12282		
S: 10 T: 10 R: 2W YORK JOHN RATHJE	PUMPS	IR	.63	07/30/1954	A 6515		
S: 11 T: 10 R: 2W YORK SARAH KLONE	PUMP	IR	.64	07/26/1961	A 9958		
S: 12 T: 10 R: 2W YORK BERTHA STUHR	PUMP	IR	.71	02/20/1975	A 13425		
S: 7 T: 10 R: 1W YORK EDWIN D WITTE	PUMP	IR	.43	05/22/1969	A 11708		
S: 8 T: 10 R: 1W YORK CLARENCE SCHMIDT	PUMP	IR	1.57	02/25/1965	A 10546		
S: 16 T: 10 R: 1W YORK GERALD HEIDEN	PUMP	IR	1.16	01/13/1976	A 13936		
S: 28 T: 10 R: 1W YORK SHIRLEY J NIENHUESER	PUMP	IR	.48	04/06/1956	A 8464		
SHIRLEY J NIENHUESER	PUMP	IR	1.28	09/17/1970	A 12078		
WILLIAM H DARGELOH	PUMP	IR	.62	07/29/1964	A 10407		K
<u>BEAVER CREEK TRIB. TO</u>							
S: 33 T: 10 R: 1W YORK UPPER BIG BLUE NRD	BULGRIN RESERVOIR	ST	22.20	AF01/19/1978	A 15170		
<u>BEAVER CREEK</u>							
S: 27 T: 10 R: 1W YORK ALFRED GOCKE	PUMP	IR	.11	07/27/1964	A 10402		K

WATER RIGHTS DATA  
CLAIMS AND APPLICATION IN DOWNSTREAM ORDER  
DIVISION NO. 10

SOURCE LOCATION APPROPRIATOR	CARRIER	USE	PROVI. GRANT CFS	DATE OF PRIORITY	DOCKET/ APPLI. NUMBER	ANNOA.	FT. NT.
<u>BEAVER CREEK</u> S: 26 T: 10 R: 1W YORK ERICH E KNORR	PUMP	IR	.36	07/02/1975	A 13644		
<u>BEAVER CREEK, TRIB. TO</u> S: 19 T: 10 R: 1E SEWARD MARVIN G BRACKHAN	BRACKHAN RESERVOIR	ST	25.04	AF11/07/1967	A 11273		
<u>SLEEPY HOLLOW, TRIB. TO</u> S: 8 T: 10 R: 1E SEWARD WEFER & SELLERS	MILLER RESERVOIR	ST	23.50	AF01/10/1949	A 4419		
<u>BEAVER CREEK</u> S: 32 T: 10 R: 1E SEWARD SYLVAN L TESAR	PUMP	IR	.43	04/09/1956	A 8466		K
<u>ELKHORN RIVER, SOUTH FORK, TRIB. TO</u> S: 28 T: 10 R: 1E SEWARD UPPER BIG BLUE NRD	SMITH CREEK RESERVOIR	ST	142.30	AF08/30/1982	A 16145		
<u>BEAVER CREEK</u> S: 3 T: 9 R: 1E SEWARD UPPER BIG BLUE NRD	BEAVER CROSSING RESERVOIR	SS		12/17/1981	A 16040	A-16038	*
<u>BLUE RIVER, BIG, WEST FORK</u> S: 33 T: 10 R: 1E SEWARD SYLVAN L TESAR	PUMP	IR	.32	03/08/1957	A 9304		K
LORRAINE J HANSEN	PUMP	IR	.90	01/12/1959	A 9680		
S: 4 T: 9 R: 1E SEWARD CATHERINE PRATT	PUMP	IR	1.27	09/05/1974	A 13193		
S: 3 T: 9 R: 1E SEWARD ROY & NORMA CAST	PUMP	IR	.52	03/16/1949	A 4452		
ROY & NORMA CAST	PUMP	IR	.83	03/13/1972	A 12536		
JEROME & CLARA W REHOR	PUMP	IR	.41	04/30/1935	A 2543		
JEROME & CLARA W REHOR	PUMP	IR	.41	06/14/1976	A 14270	A-2543	D
JESSIE T LANGWORTHY ESTATE	PUMP	IR	.31	12/15/1971	A 12461		
JESSIE T LANGWORTHY ESTATE	PUMP	IR	.49	05/07/1958	A 9619		
<u>INDIAN CREEK</u> S: 16 T: 8 R: 2W FILLMORE RUTH SCHWAB	PUMP	IR	1.35	08/12/1968	A 11540		
S: 9 T: 8 R: 2W FILLMORE LOVEGROVE & HALL	PUMP	IR	2.24	03/04/1968	A 11356		
<u>INDIAN CREEK, TRIB. TO</u> S: 6 T: 7 R: 2W FILLMORE JOHN A & VIOLA D ANDERSON	PUMP	IR	1.07	02/26/1975	A 13444		
S: 4 T: 7 R: 2W FILLMORE EARL L MANNING	PUMP	IR	4.21	03/10/1971	A 12181		
S: 32 T: 8 R: 2W FILLMORE JAMES A BIBA	PUMP	IR	2.60	02/22/1972	A 12516		
DARREL L & JEAN L HUGHES	PUMP	IR	1.50	02/22/1972	A 12514		



WATER RIGHTS DATA  
CLAIMS AND APPLICATION IN DOWNSTREAM ORDER  
DIVISION NO. 1D

SOURCE LOCATION APPROPRIATOR	CARRIER	USE	PROVI. GRANT CFS	DATE OF PRIORITY	DOCKET/ APPLI. NUMBER	ANNOTA.	FT. NT.
<u>INDIAN CREEK, TRIB. TO</u>							
S: 33 T: 8 R: 2W FILLMORE HOWARD R LEFLER	CANAL	IR	2.46	09/26/1979	A 15591		
S: 28 T: 8 R: 2W FILLMORE ROMA A BROGAN TRUST	PUMP	IR	1.09	02/22/1972	A 12515		
S: 27 T: 8 R: 2W FILLMORE STEPHENSON FARMS INC	PUMP	IR	.99	04/16/1979	A 15455		
S: 22 T: 8 R: 2W FILLMORE FRANK L KOMAREK	PUMP	IR	.94	04/25/1977	A 14919		
DAVID BRISTOL	PUMP	IR	.86	12/22/1977	A 15154		
S: 23 T: 8 R: 2W FILLMORE DARIEN THOMSEN	PUMP	IR	.85	08/08/1968	A 11534		
S: 14 T: 8 R: 2W FILLMORE DWAIN & CLAUDETTE THOMSEN	PUMP	IR	.77	08/21/1968	A 11548		
DWAIN & CLAUDETTE THOMSEN	PUMP	IR	.39	01/30/1976	A 13978		
S: 15 T: 8 R: 2W FILLMORE ERIC RASMUSSEN	PUMP	IR	1.60	02/26/1968	A 11347		
<u>INDIAN CREEK</u>							
S: 34 T: 9 R: 1W YORK GLEN E MITCHELL	PUMP	IR	1.27	12/18/1967	A 11294		
S: 17 T: 9 R: 1E SEWARD GALLUP & MILLS	PUMP	IR	.58	12/15/1976	A 14596		
<u>BLUE RIVER, BIG WEST FORK</u>							
S: 3 T: 9 R: 1E SEWARD UPPER BIG BLUE NRD	BEAVER CROSSING RESERVOIR	SS		12/17/1981	A 16039	A-16038	*
S: 2 T: 9 R: 1E SEWARD KENNETH W WEBER	PUMP	IR	.54	09/01/1976	A 14437		
S: 11 T: 9 R: 1E SEWARD MARLEN W HOHNBAUM	PUMP	IR	3.10	06/03/1960	A 9826		
S: 12 T: 9 R: 1E SEWARD ELDON E HOSTETLER	PUMP	IR	.17	09/01/1955	A 8049		
ELDON E HOSTETLER	PUMP	IR	1.14	05/11/1965	A 10626		
LEO BLUHM	PUMP	IR	.04	06/22/1956	A 8640		K
LEO BLUHM	PUMP	IR	.73	06/09/1981	A 15886		
S: 18 T: 9 R: 2E SEWARD FRANCIS W ECKHARD	PUMP	IR	.36	10/01/1956	A 8876		
VILAS J MORFORD	PUMP	IR	.29	07/21/1936	A 2593		
VILAS J MORFORD	PUMP	IR	1.07	02/21/1957	A 9233		
<u>WALNUT CREEK</u>							
S: 8 T: 9 R: 2E SEWARD CARL A & DONNA M BURKHARDT JR	PUMP	IR	.43	05/24/1966	A 10853		
S: 7 T: 9 R: 2E SEWARD A B HROMAS	PUMP	IR	.25	04/18/1957	A 9461		K

WATER RIGHTS DATA  
CLAIMS AND APPLICATION IN DOWNSTREAM ORDER  
DIVISION NO. 1D

SOURCE LOCATION APPROPRIATOR	CARRIER	USE	PROVI. GRANT CFS	DATE OF PRIORITY	DOCKET/ APPLI. NUMBER	ANNOA.	FT. NT.
<b>BLUE RIVER, BIG, WEST FORK</b>							
S: 17 T: 9 R: 2E SEWARD							
STANLEY EBERSPACHER ET AL	PUMP	IR	.31	08/07/1940	A 3226		
STANLEY EBERSPACHER ET AL	PUMP	IR	.38	03/03/1954	A 6024		
EDWARD E WIELAGE	PUMP	IR	.39	04/30/1941	A 3436		
EDWARD E WIELAGE	PUMP	IR	.45	01/28/1976	A 13965		
EDWARD E WIELAGE	PUMP	IR	.38	08/23/1940	A 3238		
S: 16 T: 9 R: 2E SEWARD							
CHAB & KRAJNIK	PUMP	IR	1.11	03/17/1967	A 11079		
DAVIS & SONS, INC	PUMP	IR	.31	09/11/1937	A 2784		
ELDON E HOSTETLER	PUMP	IR	.53	03/26/1965	A 10586		K
DAVIS & SONS, INC	PUMP NO. 2	IR	.27	09/24/1940	A 3273		
DAVIS & SONS, INC	PUMP	IR	1.01	04/22/1960	A 9817	R P-376	
DAVIS & SONS, INC	PUMP	IR	.08	11/18/1971	A 12431		
S: 15 T: 9 R: 2E SEWARD							
EARL A SCOTT	PUMP	IR	1.56	04/08/1965	A 10611		
S: 22 T: 9 R: 2E SEWARD							
ANNA L KOEHNE	PUMP	IR	.83	03/02/1976	A 14071		
NORMAN M ROTH	PUMP	IR	.71	01/19/1972	A 12488		
NORMAN M ROTH	PUMP	IR	1.01	08/04/1964	A 10418		
DONALD A STEVENS	PUMP	IR	1.20	12/29/1958	A 9675		
WILMA PHELPS	PUMP	IR	.13	05/15/1945	A 3833		K
WILMA PHELPS	PUMP	IR	.57	06/30/1981	A 15905		
BILL & LINDA RILEY	PUMP	IR	.36	06/13/1972	A 12655		
BILL & LINDA RILEY	PUMP	IR	.07	06/20/1978	A 15282		
CHRIS DETWEILER	PUMP	IR	1.80	08/21/1956	A 8763		K
<b>BLUE RIVER, BIG, WEST FORK, TRIB. TO</b>							
S: 27 T: 9 R: 2E SEWARD							
EMMA S RULE	PUMP	IR	.91	03/05/1964	A 10321		
EMMA S RULE	RULE RESERVOIR	ST	49.00	AF03/05/1964	A 10322		
<b>RULE RESERVOIR</b>							
S: 27 T: 9 R: 2E SEWARD							
EMMA S RULE	PUMP	SI		03/05/1964	A 10323	A-10321	
<b>BLUE RIVER, BIG, WEST FORK</b>							
S: 26 T: 9 R: 2E SEWARD							
E LURA ROSE	PUMP	IR	1.19	11/24/1948	A 4373		
E LURA ROSE	PUMP	IR	1.19	08/03/1964	A 10415	A-4373	D
E LURA ROSE	PUMP	IR	.23	08/03/1964	A 10416		
S: 25 T: 9 R: 2E SEWARD							
MARY J ROTH	PUMP	IR	.22	11/08/1955	A 8246		K
CLAYTON D BECKLER	PUMP	IR	1.07	07/07/1966	A 10878		
CLARENCE E ADEN	PUMP	IR	1.33	06/25/1957	A 9523		
DAROLD D & IMOGENE BURKEY	PUMP	IR	1.06	09/04/1959	A 9757		K
DONALD & DORIS E EHRSIMAN	PUMP	IR	.15	02/19/1974	A 12985		

WATER RIGHTS DATA  
CLAIMS AND APPLICATION IN DOWNSTREAM ORDER  
DIVISION NO. 10

SOURCE LOCATION APPROPRIATOR	CARRIER	USE	PROV. GRANT CFS	DATE OF PRIORITY	DOCKET/ APPL. NUMBER	ANNO. A	FT. NT.
<u>BLUE RIVER, BIG, WEST FORK</u>							
S: 25 T: 9 R: 2E SEWARD							
DAROLD D & IMOGENE BURKEY	PUMP	IR	.64	10/22/1956	A 8926		
DAROLD D & IMOGENE BURKEY	PUMP	IR	.34	05/11/1948	A 4263		
S: 30 T: 9 R: 3E SEWARD							
KENNETH BURKEY	PUMP	IR	1.14	03/24/1972	A 12561		
DON BURKEY	PUMP	IR	1.14	07/21/1954	A 6479		
OWAINE J & ROBERTA L NOVAK	PUMPS	IR	.82	09/27/1955	A 8183		
BUDD & CHATHERINE WEST	PUMP	IR	.79	11/15/1971	A 12426		
S: 32 T: 9 R: 3E SEWARD							
ROBERT E SEMLER	PUMP	IR	.40	03/25/1974	A 13004		
ROBERT E SEMLER	PUMP	IR	.25	08/27/1936	A 2626		
ROBERT E SEMLER	PUMP	IR	.25	01/24/1977	A 14655	A-2626	D
S: 31 T: 9 R: 3E SEWARD							
VIOLA H ARON	PUMP	IR	.48	04/19/1956	A 8496		K
S: 32 T: 9 R: 3E SEWARD							
ROBERT E SEMLER	PUMP	IR	.37	07/23/1934	A 2435		
ROBERT E SEMLER	PUMP	IR	.90	12/01/1964	A 10475		
ROBERT E SEMLER	PUMP	IR	.17	12/01/1964	A 10476		
ROBERT E SEMLER	PUMP	IR	.44	03/25/1974	A 13005		
THEODORE R & BEVERLY MANKE	PUMP	IR	.44	10/22/1952	A 5048		K
ROBERT E SEMLER	PUMP	IR	.36	01/08/1954	A 5853		
ROBERT E SEMLER	PUMP	IR	.36	01/24/1977	A 14656	A-5853	D
<u>BLUE RIVER, BIG, WEST FORK, TRIB. TO</u>							
S: 33 T: 9 R: 3E SEWARD							
WILCOX & PHILLIPS	WILCOX-PHILLIPS RESERVOIR	ST	22.20	AF04/25/1979	A 15468		
<u>JOHNSON CREEK, SOUTH BRANCH, TRIB. TO</u>							
S: 10 T: 8 R: 1E SALINE							
REICH & POTTER	POTTER-REICH RESERVOIR	ST	13.00	AF10/30/1968	A 11582		
<u>JOHNSON CREEK, NORTH BRANCH</u>							
S: 1 T: 8 R: 1W FILLMORE							
VACLAV KREJCI	PUMP	IR	.59	03/18/1969	A 11674		
<u>JOHNSON CREEK, NORTH BRANCH, TRIB. TO</u>							
S: 6 T: 8 R: 1E SALINE							
GARY M GILL	PUMP	IR	.53	12/11/1969	A 11840		
<u>JOHNSON CREEK</u>							
S: 34 T: 9 R: 2E SEWARD							
RICHARD ROTH	PUMP	IR	.81	04/19/1966	A 10835		
LEONARD SCHWEITZER	SCHWEITZER RES. NO. 1	ST	4.46	AF07/29/1966	A 10908		
<u>SCHWEITZER RESERVOIR NO. 1</u>							
S: 34 T: 9 R: 2E SEWARD							
LEONARD SCHWEITZER	PUMP	SO		07/29/1966	A 10909		
<u>JOHNSON CREEK</u>							
S: 1 T: 8 R: 2E SALINE							
ERICH O SEMLER	PUMP	IR	.13	07/25/1968	A 11512		

WATER RIGHTS DATA  
CLAIMS AND APPLICATION IN DOWNSTREAM ORDER  
DIVISION NO. 1D

SOURCE LOCATION APPROPRIATOR	CARRIER	USE	PROVI. GRANT CFS	DATE OF PRIORITY	DOCKET/ APPLI. NUMBER	ANNOA.	FT. NT.
<u>JOHNSON CREEK</u> S: 6 T: 8 R: 3E SALINE DOROTHY C SEMLER	PUMP	IR	.58	12/01/1964	A 10477		
<u>JOHNSON CREEK, TRIB. TO</u> S: 7 T: 8 R: 3E SALINE UPPER BIG BLUE NRD	VAVRA-SEMLER RESERVOIR	ST	21.40	AF08/10/1981	A 15964		
<u>JOHNSON CREEK</u> S: 6 T: 8 R: 3E SALINE JOHN D SPRINGER	PUMP	IR	.97	01/27/1965	A 10522		
<u>BLUE RIVER, BIG. WEST FORK</u> S: 4 T: 8 R: 3E SALINE WILCOX & PHILLIPS	PUMP	IR	2.01	07/07/1978	A 15291		
<u>BLUE RIVER, BIG. WEST FORK, TRIB. TO</u> S: 17 T: 8 R: 3E SALINE LEONARD A STEHLIK	PUMP	IR	1.34	04/24/1964	A 10359		
S: 9 T: 8 R: 3E SALINE UPPER BIG BLUE NRD	DORCHESTER RES. 2-A	ST	139.70	AF11/29/1965	A 10723		
<u>DORCHESTER RESERVOIR 2-A</u> S: 9 T: 8 R: 3E SALINE UPPER BIG BLUE NRD	HANSEN, STEHLIK, KRIVOH-LAVEK PUMPS	SO		04/25/1967	A 11114		
<u>BLUE RIVER, BIG. WEST FORK, TRIB. TO</u> S: 8 T: 8 R: 3E SALINE UPPER BIG BLUE NRD	DORCHESTER RES. 1-A	ST	127.52	AF05/03/1965	A 10622		
<u>DORCHESTER RESERVOIR 1-A</u> S: 8 T: 8 R: 3E SALINE UPPER BIG BLUE NRD	CLARK ESTATE PUMP	SO		04/25/1967	A 11115		
<u>BLUE RIVER, BIG. WEST FORK</u> S: 3 T: 8 R: 3E SALINE SHARON HARLING	PUMP	IR	.35	07/06/1937	A 2758		
ROBERT W SINDLAR	PUMP	IR	1.74	07/25/1972	A 12692		
JAMES R LOUKOTA	PUMP	IR	.78	08/31/1964	A 10431		
SHARON HARLING	PUMP	IR	.39	08/03/1943	A 3628		
SHARON HARLING	PUMP	IR	.09	03/19/1956	A 8434		
W C CLARK ESTATE	PUMP	IR	.07	04/26/1956	A 8515		
W C CLARK ESTATE	PUMP	IR	.35	04/17/1946	A 3893		
S: 11 T: 8 R: 3E SALINE WILLIAM D & JAMES PLOUZEK	PUMP	IR	1.32	03/23/1950	A 4624		K
<u>BLUE RIVER, BIG. WEST FORK, TRIB. TO</u> S: 9 T: 8 R: 3E SALINE UPPER BIG BLUE NRD	DORCHESTER RES. 3-A	ST	42.62	AF05/03/1965	A 10623		
<u>DORCHESTER RESERVOIR 3-A</u> S: 9 T: 8 R: 3E SALINE UPPER BIG BLUE NRD	MACHOLAN PUMP	SO		04/25/1967	A 11116		

WATER RIGHTS DATA  
CLAIMS AND APPLICATION IN DOWNSTREAM ORDER  
DIVISION NO. 1D

SOURCE LOCATION APPROPRIATOR	CARRIER	USE	PROV. GRANT CFS	DATE OF PRIORITY	DOCKET/ APPLI NUMBER	ANNTA.	FT. NT.
<u>BLUE RIVER, BIG, WEST FORK, TRIB. TO</u> S: 10 T: 8 R: 3E SALINE UPPER BIG BLUE NRD	DORCHESTER RES. 4-A	ST	67.00	AF08/29/1968	A 11552		
<u>DORCHESTER RESERVOIR 4-A</u> S: 10 T: 8 R: 3E SALINE UPPER BIG BLUE NRD	KUCERA PUMP	SO		04/27/1972	A 12614		
<u>BLUE RIVER, BIG, WEST FORK</u> S: 2 T: 8 R: 3E SALINE WILLIAM D JR & WILLIAM SR PLOUZEK	PUMP	IR	.21	08/16/1954	A 6624		K
S: 11 T: 8 R: 3E SALINE OTTO D FETTE	PUMP	IR	.81	09/17/1957	A 9570		
CAROL & JANET SMEJDJR	PUMPS	IR	.88	05/27/1954	A 6353		
S: 1 T: 8 R: 3E SALINE BLANCHE J ACH	PUMPS	IR	.98	04/13/1955	A 7304		
S: 6 T: 8 R: 4E SALINE PAUL (MRS) FETTE	PUMP	IR	1.61	04/06/1977	A 14886		
LILLIBRIDGE & REID	PUMP	IR	.34	02/27/1957	A 9265		
ROBERT SPINAR	PUMPS	IR	.32	07/20/1953	A 5398		K
LILLIBRIDGE & REID	PUMP	IR	.25	07/23/1954	A 6485		K
S: 5 T: 8 R: 4E SALINE B K F A FARMS, INC	PUMP	IR	.16	03/30/1959	A 9714		
ROBERT W ATOR	PUMP	IR	.64	03/28/1966	A 10812		
IRMA C CASTEEL	PUMP	IR	.86	07/18/1934	A 2429		K
B K F A FARMS, INC	PUMP	IR	.71	11/09/1953	A 5714		
JAMES L BRODIE	PUMP	IR	.06	02/08/1950	A 4588		
DONALD L & PATRICIA J JIRSA	PUMP	IR	.71	12/30/1959	A 9786		
S: 4 T: 8 R: 4E SALINE FRANK G SVOBODA ET AL	PUMP	IR	.76	10/30/1968	A 11581		
<u>BLUE RIVER, BIG</u> S: 4 T: 8 R: 4E SALINE FRANK G SVOBODA ET AL	PUMP	IR	.67	10/30/1968	A 11580		
LEON KELLER	PUMP	IR	.24	11/07/1939	A 3011		
LEON KELLER	PUMP	IR	1.10	03/20/1962	A 10034		
S: 9 T: 8 R: 4E SALINE HUBERT G HUFF	PUMP	IR	1.36	12/01/1954	A 6876		
<u>BLUE RIVER, BIG, TRIB. TO</u> S: 3 T: 8 R: 4E SALINE HUBERT G HUFF	HUFF RESERVOIR	ST	27.30	AF05/03/1971	A 12246		
<u>BLUE RIVER, BIG</u> S: 21 T: 8 R: 4E SALINE CARL MARCELINO	PUMP	IR	.08	07/29/1955	A 7847		K
<u>WALNUT CREEK, TRIB. TO</u> S: 19 T: 8 R: 5E LANCASTER LOWER BIG BLUE NRD	WALNUT CREEK RESERVOIR #4	ST	57.50	AF09/30/1981	A 16002		

WATER RIGHTS DATA  
CLAIMS AND APPLICATION IN DOWNSTREAM ORDER  
DIVISION NO. 1D

SOURCE LOCATION APPROPRIATOR	CARRIER	USE	PROVI. GRANT CFS	DATE OF PRIORITY	DOCKET/ APPLI. NUMBER	ANNOA.	FT. NT.
<u>WALNUT CREEK, TRIB. TO</u> S: 19 T: 8 R: 5E LANCASTER LOWER BIG BLUE NRD	WALNUT CREEK RES. NO. 3	ST	44.70	AF04/13/1979	A 15453		
<u>WALNUT CREEK</u> S: 13 T: 8 R: 4E SALINE LOWER BIG BLUE NRD	WALNUT CREEK RES. NO. 2	ST	106.10	AF04/13/1979	A 15452		
<u>WALNUT CREEK, TRIB. TO</u> S: 14 T: 8 R: 4E SALINE LOWER BIG BLUE NRD	WALNUT CREEK RES. NO. 1	ST	75.10	AF04/13/1979	A 15451		
<u>BLUE RIVER, BIG, TRIB. TO</u> S: 30 T: 8 R: 4E SALINE HENRY C SIEDHOFF TRUST	SIEDHOFF RESERVOIR	ST	46.00	AF11/12/1948	A 4363		
<u>SIEDHOFF RESERVOIR</u> S: 30 T: 8 R: 4E SALINE HENRY C SIEDHOFF TRUST	SIEDHOFF CANAL	SO		11/12/1949	A 4545		
<u>BLUE RIVER, BIG</u> S: 3 T: 7 R: 4E SALINE VANCE KUBICEK	PUMP	IR	1.20	06/13/1966	A 10865		
S: 10 T: 7 R: 4E SALINE ALAN L HOLTMEIER	PUMP	IR	.11	09/16/1937	A 2788		K
S: 3 T: 7 R: 4E SALINE GERALD D STEHLIK	PUMP	IR	.57	03/20/1959	A 9710		
S: 10 T: 7 R: 4E SALINE JOSEPH W & CAROLE J KOVARIK	PUMP	IR	1.33	01/08/1975	A 13348		
S: 11 T: 7 R: 4E SALINE LEONARD L VLASAK	PUMP	IR	.56	12/17/1956	A 9042		
S: 15 T: 7 R: 4E SALINE WILCOX & PHILLIPS	PUMP	IR	.41	10/31/1966	A 10974		
<u>OWEN FRITZ</u> SQUAW CREEK	PUMP	IR	2.36	02/29/1968	A 11351		
S: 30 T: 8 R: 3E SALINE WILLIAM DAINTON	PUMP	IR	.96	07/21/1967	A 11206		
S: 29 T: 8 R: 3E SALINE WAYNE HANSEN	PUMP	IR	.71	03/03/1977	A 14770		
S: 28 T: 8 R: 3E SALINE HELEN WHITMER	PUMP	IR	.36	05/19/1965	A 10630		K
S: 16 T: 7 R: 4E SALINE LUMIR C KUBICEK	PUMP	IR	.93	01/04/1980	A 15605		
<u>BLUE RIVER, BIG</u> S: 22 T: 7 R: 4E SALINE SHESTAK & MEAD	PUMP	IR	.53	04/19/1967	A 11106		
S: 23 T: 7 R: 4E SALINE LUMIR A SKLEBA	PUMP	IR	.15	10/26/1954	A 6796		K
LUMIR A SKLEBA	PUMP	IR	.07	04/10/1956	A 8471		K

WATER RIGHTS DATA  
CLAIMS AND APPLICATION IN DOWNSTREAM ORDER  
DIVISION NO. 1D

SOURCE LOCATION APPROPRIATOR	CARRIER	USE	PROVI. GRANT CFS	DATE OF PRIORITY	DOCKET/ APPLI. NUMBER	ANNOA.	FT. NT.
<u>BLUE RIVER, BIG</u>							
S: 23 T: 7 R: 4E SALINE LUMIR A SKLEBA	PUMP	IR	.57	11/15/1978	A 15362		
S: 22 T: 7 R: 4E SALINE MILO KVASNICKA	PUMP	IR	.73	08/02/1966	A 10913		K
S: 26 T: 7 R: 4E SALINE FLOYD D HERMAN	PUMP	IR	.14	02/09/1954	A 5943		
S: 27 T: 7 R: 4E SALINE HATTIE ERET	PUMP	IR	1.79	06/19/1979	A 15494		
S: 34 T: 7 R: 4E SALINE HATTIE AKSAMIT	PUMP	IR	1.19	04/29/1964	A 10362		
S: 35 T: 7 R: 4E SALINE FLOYD D HERMAN	PUMP	IR	.48	08/31/1949	A 4509		
S: 2 T: 6 R: 4E SALINE IVENE M & JACK R BIRKETT	PUMP	IR	2.37	09/19/1956	A 8844		
S: 10 T: 6 R: 4E SALINE FRANK S JANECEK TRUST	PUMP	IR		05/07/1981	A 15867		
MILO CHALOUPKA	PUMP	IR	.89	06/20/1946	A 3919		
JOHN BIRKETT	PUMP	IR	2.39	02/14/1973	A 12809		
S: 14 T: 6 R: 4E SALINE HAROLD E TICHY	PUMP	IR	.81	11/16/1965	A 10718		K
ROBERT TICHY JR	PUMP NO. 2	IR	.26	09/23/1939	A 2971		
WILCOX & PHILLIPS	PUMP	IR	1.40	04/25/1979	A 15467		
WILCOX & PHILLIPS	PUMP	IR	1.04	09/21/1956	A 8850		K
HAROLD E TICHY	PUMP	IR	.05	09/09/1936	A 2636		
JAMES J KOHEL	PUMP	IR	.93	05/08/1964	A 10369		
<u>BLUE RIVER, BIG, TRIB. TO</u>							
S: 13 T: 6 R: 4E SALINE VERNON HUNEKE	HUNEKE RESERVOIR	ST	51.90	AF05/03/1967	A 11122		
<u>BLUE RIVER, BIG</u>							
S: 23 T: 6 R: 4E SALINE JAMES J KOHEL	PUMP	IR	1.10	12/23/1955	A 8289		
<u>BLUE RIVER, BIG, TRIB. TO</u>							
S: 21 T: 6 R: 4E SALINE LOWER BIG BLUE NRD	WILBER RESERVOIR NO. 1	ST	13.50	AF04/03/1975	A 13524		
<u>BLUE RIVER, BIG</u>							
S: 27 T: 6 R: 4E SALINE EMIL VANA	PUMP	IR	.06	02/09/1954	A 5948		
EMIL VANA	PUMP	IR	.21	09/28/1953	A 5613		
EMIL VANA	PUMP	IR	2.17	11/05/1964	A 10464		
S: 26 T: 6 R: 4E SALINE DAMKROGER FARMS, INC	PUMP	IR	1.92	01/14/1965	A 10512		
S: 35 T: 6 R: 4E SALINE STANLEY CHAB	PUMP NO. 1	IR	.38	09/23/1939	A 2972		

WATER RIGHTS DATA  
CLAIMS AND APPLICATION IN DOWNSTREAM ORDER  
DIVISION NO. 10

SOURCE LOCATION APPROPRIATOR	CARRIER	USE	PROVI. GRANT CFS	DATE OF PRIORITY	DOCKET/ APPL. NUMBER	ANNOA.	FT. NT.
<u>BLUE RIVER, BIG</u>							
S: 26 T: 6 R: 4E SALINE ROBERT K ZNAMENACEK	PUMP	IR	1.99	10/08/1974	A 13225		
S: 36 T: 6 R: 4E SALINE DEAN SPILKER	PUMP	IR	1.23	12/23/1966	A 11003		
DEAN SPILKER	PUMP	IR	.81	12/30/1969	A 11845		
S: 35 T: 6 R: 4E SALINE ANNA HAVLOVIC	PUMP	IR	1.18	09/23/1970	A 12087		
S: 1 T: 5 R: 4E SALINE ESTHER C SCHUERMAN	PUMP	IR	2.68	07/10/1970	A 11995		
WM C INDERLIED	PUMP	IR	1.14	02/21/1957	A 9239		K
<u>BLUE RIVER, BIG, TRIB. TO</u>							
S: 1 T: 5 R: 4E SALINE MARVIN C SCHUERMAN	SCHUERMAN RESERVOIR	ST	59.40	AF03/21/1980	A 15633		
<u>BLUE RIVER, BIG</u>							
S: 12 T: 5 R: 4E SALINE ALICE DUNN	PUMP	IR	.05	09/11/1939	A 2962		K
DALE INDERLIED	PUMP	IR	.81	10/21/1953	A 5663		
RUSSELL H DUNN	PUMP	IR	.64	07/24/1940	A 3214		
S: 13 T: 5 R: 4E SALINE WILLARD H WALDO	PUMP	IR	.49	03/27/1937	A 2725		
WILLARD H WALDO	PUMPS	IR	1.10	03/08/1957	A 9309		
S: 18 T: 5 R: 5E GAGE MERYL M ZIMMERMAN	PUMP	IR	1.00	04/28/1937	A 2737		
LIZZIE WALDO	PUMP	IR	.19	12/01/1964	A 10478		
S: 19 T: 5 R: 5E GAGE FRED O ZWONECHEK ESTATE	DEWITT MILL	PR	200.00	01/01/1875	D 1046		
FRED O ZWONECHEK ESTATE	DEWITT MILL	RD		01/01/1903	D 1046		
JOHN D ZWONECHEK	PUMP	IR	.37	04/04/1975	A 13533		
VIVIAN J LUTZ	PUMP	IR	.79	06/09/1955	A 7644		
<u>CLATONIA CREEK</u>							
S: 6 T: 6 R: 6E GAGE LOWER BIG BLUE NRD	CLATONIA CREEK RES. 10-A	ST	83.30	AF12/08/1972	A 12776		
<u>CLATONIA CREEK RESERVOIR 10-A</u>							
S: 6 T: 6 R: 6E GAGE LOWER BIG BLUE NRD	SCHWANINGER PUMP	SO		01/29/1976	A 13967		
<u>CLATONIA CREEK, TRIB. TO</u>							
S: 18 T: 6 R: 6E GAGE LOWER BIG BLUE NRD	CLATONIA RESERVOIR 8-D	ST	174.60	AF04/02/1976	A 14145		
S: 12 T: 6 R: 5E GAGE LOWER BIG BLUE NRD	CLATONIA CREEK RES. 7-A	ST	136.20	AF12/01/1969	A 11831		
<u>CLATONIA CREEK RESERVOIR 7-A</u>							
S: 12 T: 6 R: 5E GAGE LOWER BIG BLUE NRD	CARSTENS PUMP	SO		08/09/1972	A 12709		



WATER RIGHTS DATA  
CLAIMS AND APPLICATION IN DOWNSTREAM ORDER  
DIVISION NO. 1D

SOURCE LOCATION APPROPRIATOR	CARRIER	USE	PROVI. GRANT CFS	DATE OF PRIORITY	DOCKET/ APPLI. NUMBER	ANNO TA.	FT. NT.
<u>CLATONIA CREEK, TRIB. TO</u> S: 24 T: 6 R: 5E GAGE LOWER BIG BLUE NRD	CLATONIA RESERVOIR 6-A	ST	106.10	AF05/03/1976	A 14202		
S: 23 T: 6 R: 5E GAGE LOWER BIG BLUE NRD	CLATONIA CREEK RES. 4-A	ST	146.90	AF02/26/1973	A 12819		
<u>CLATONIA CREEK RESERVOIR 4-A</u> S: 14 T: 6 R: 5E GAGE LOWER BIG BLUE NRD	PUMPS	SO		06/20/1975	A 13630		
<u>CLATONIA CREEK</u> S: 22 T: 6 R: 5E GAGE MILLER LIVESTOCK, INC	PUMP	IR	.27	07/19/1976	A 14330		
<u>CLATONIA CREEK, TRIB. TO</u> S: 16 T: 6 R: 5E GAGE LOWER BIG BLUE NRD	CLATONIA RESERVOIR 3-A	ST	231.20	AF03/02/1976	A 14068		
S: 28 T: 6 R: 5E GAGE LOWER BIG BLUE NRD	CLATONIA RESERVOIR 2-B	ST	45.80	AF12/20/1974	A 13327		
S: 20 T: 6 R: 5E GAGE LOWELL GERMER	GERMER RESERVOIR NO. 1	ST	28.40	AF11/28/1966	A 10986		
S: 28 T: 6 R: 5E GAGE LOWER BIG BLUE NRD	CLATONIA RESERVOIR 2-A	ST	57.50	AF02/28/1975	A 13452		
<u>CLATONIA CREEK</u> S: 5 T: 5 R: 5E GAGE EDWIN DAMKROGER	PUMP	IR	.77	05/19/1955	A 7496		
<u>CLATONIA CREEK, TRIB. TO</u> S: 32 T: 6 R: 5E GAGE RICHARD R BERGMEIER	BERGMEIER RES. NO. 2	ST	136.06	AF03/18/1966	A 10805		
<u>BERGMEIER RESERVOIR NO. 2</u> S: 32 T: 6 R: 5E GAGE RICHARD R BERGMEIER	PUMP	SO		03/18/1966	A 10806		
<u>CLATONIA CREEK</u> S: 17 T: 5 R: 5E GAGE OTTO DEEKE ESTATE	PUMP	IR	.39	12/05/1977	A 15150		
<u>BLUE RIVER, BIG</u> S: 19 T: 5 R: 5E GAGE VIVIAN J LUTZ	PUMP	IR	.56	08/09/1957	A 9545		
GLEN KRACKE	PUMP	IR	.57	03/11/1958	A 9600		
S: 20 T: 5 R: 5E GAGE GLEN KRACKE	PUMP	IR	.63	06/24/1940	A 3188		
<u>TURKEY CREEK</u> S: 7 T: 6 R: 4W FILLMORE ARTHUR HATCLIFF	PUMP	IR	1.06	08/22/1966	A 10938		
S: 15 T: 6 R: 4W FILLMORE FRANCIS L REINSCH	PUMP	IR	1.69	12/02/1974	A 13294		
S: 12 T: 6 R: 4W FILLMORE THOMAS R & L DARLENE O'BRIEN	PUMP	IR	1.14	02/19/1957	A 9214		

DEPARTMENT OF WATER RESOURCES

231

WATER RIGHTS DATA  
CLAIMS AND APPLICATION IN DOWNSTREAM ORDER  
DIVISION NO. 1D

SOURCE LOCATION APPROPRIATOR	CARRIER	USE	PROVI. GRANT CFS	DATE OF PRIORITY	DOCKET/ APPLI. NUMBER	ANNOA.	FT. NT.
<u>TURKEY CREEK TRIB. TO</u>							
S: 4 T: 6 R: 3W FILLMORE LOWELL R HEATH	PUMP	1R	2.22	03/19/1968	A 11378		
S: 23 T: 7 R: 5W CLAY FLOYD SCHMER	PUMP	1R	2.07	04/22/1971	A 12234		
S: 34 T: 7 R: 4W FILLMORE RAY L CELLAR	PUMP	1R	1.03	07/28/1971	A 12337		
S: 24 T: 7 R: 4W FILLMORE DARREL L & JEAN L HUGHES	PUMP	1R	.59	01/22/1969	A 11624		
S: 30 T: 7 R: 3W FILLMORE ALVIN C BIESTER	PUMP	1R	1.58	06/28/1967	A 11186		
S: 29 T: 7 R: 3W FILLMORE CHET CHANEY ESTATE	PUMP	1R	2.56	04/11/1968	A 11391		
S: 28 T: 7 R: 3W FILLMORE ROBERT B WARING JR	PUMP	1R	2.97	08/11/1972	A 12712		
<u>TURKEY CREEK</u>							
S: 27 T: 7 R: 3W FILLMORE DALE RICHARDS	PUMP	1R	.91	06/05/1967	A 11160		K
<u>TURKEY CREEK TRIB. TO</u>							
S: 27 T: 7 R: 3W FILLMORE JOHN A PITTARD	PUMP	1R	1.21	08/05/1966	A 10916		
<u>TURKEY CREEK</u>							
S: 27 T: 7 R: 3W FILLMORE ROGER L PITTARD	PUMP	1R	.95	07/18/1966	A 10888		
<u>TURKEY CREEK NORTH FORK TRIB. TO</u>							
S: 5 T: 7 R: 3W FILLMORE DEPARTMENT OF INTERIOR	WILKINS WATERFOWL RES.	ST	270.00	AF06/05/1980	A 15657		
<u>TURKEY CREEK TRIB. TO</u>							
S: 15 T: 7 R: 3W FILLMORE HAROLD & DOROTHY MORAVEC	PUMP	1R	.53	02/04/1966	A 10765		
CLAYTON H LAUBER	PUMP	1R	1.42	05/19/1966	A 10851		
S: 22 T: 7 R: 3W FILLMORE LANG & GREGORY	PUMP	1R	1.29	11/12/1965	A 10714		K
JAMES BARBUR	PUMP	1R	2.14	07/20/1970	A 12013		
S: 23 T: 7 R: 3W FILLMORE ORVILLE L & MONA F DUNKIN	PUMP	1R	.95	03/14/1966	A 10798		
S: 26 T: 7 R: 3W FILLMORE ALVA WARD ESTATE	PUMP	1R	.66	09/08/1965	A 10688		K
<u>TURKEY CREEK</u>							
S: 30 T: 7 R: 2W FILLMORE CHET CHANEY ESTATE	PUMP	1R	.18	05/15/1953	A 5318		K
ROBERT B & IRENE E BETKA	PUMP	1R	.73	11/05/1974	A 13259		
S: 20 T: 7 R: 2W FILLMORE GEAN BUERER	PUMP	1R	.56	05/06/1957	A 9487		

WATER RIGHTS DATA  
CLAIMS AND APPLICATION IN DOWNSTREAM ORDER  
DIVISION NO. 1D

SOURCE LOCATION APPROPRIATOR	CARRIER	USE	PROVI. GRANT CFS	DATE OF PRIORITY	DOCKET/ APPLI. NUMBER	ANNOA.	FT. NT.
<u>TURKEY CREEK, TRIB. TO</u>							
S: 12 T: 7 R: 3W FILLMORE ELIZABETH KARABATSOS	PUMP	IR	.74	02/19/1975	A 13424		
<u>TURKEY CREEK</u>							
S: 20 T: 7 R: 2W FILLMORE ALBERT L & PATTY A SIMACEK	PUMP	IR	.78	03/16/1956	A 8427		
S: 21 T: 7 R: 2W FILLMORE ASHBY HOMES	PUMP	IR	1.13	12/18/1970	A 12128		
S: 22 T: 7 R: 2W FILLMORE FRANK E ULDRICH	PUMP	IR	.50	01/24/1967	A 11028		K
RICK BUERER	PUMP	IR	.49	06/05/1979	A 15485		
MYRON ULDRICH	PUMP	IR	.64	08/17/1966	A 10930		K
<u>TURKEY CREEK, TRIB. TO</u>							
S: 21 T: 6 R: 3W FILLMORE RICHARD KLEINSCHMIDT	PUMP	IR	2.14	07/10/1968	A 11478		
S: 28 T: 6 R: 3W FILLMORE GARY KIMBROUGH	PUMP	IR	1.28	09/20/1967	A 11254		
KARL BRINKMAN ESTATE	PUMP	IR	.96	02/19/1975	A 13422		
S: 14 T: 6 R: 3W FILLMORE DENNIS & MARILYN KIMBROUGH	PUMP	IR	1.00	08/01/1974	A 13121		
DENNIS & MARILYN KIMBROUGH	PUMP	IR	.69	02/23/1957	A 9246		K
S: 6 T: 6 R: 2W FILLMORE VIRGIL FIXEMER	PUMP	IR	.99	07/21/1971	A 12326		
REINSCHE FARMS, INC	PUMP	IR	1.57	07/27/1970	A 12032		
S: 32 T: 7 R: 2W FILLMORE GUY A BROWN	PUMP	IR	2.03	10/03/1973	A 12950		
S: 8 T: 6 R: 2W FILLMORE GEORGE G BROWN	PUMP	IR	4.33	10/03/1973	A 12951		
S: 4 T: 6 R: 2W FILLMORE JOHN R BIXBY	PUMP	IR	2.14	09/08/1965	A 10689		
S: 27 T: 7 R: 2W FILLMORE CARL E SCHNEIDER	SCHNEIDER RESERVOIR	ST	1.79	AF05/10/1971	A 12251		
<u>TURKEY CREEK</u>							
S: 36 T: 7 R: 2W FILLMORE HENRY B ROHLA	PUMP	IR	1.63	09/04/1968	A 11557		
S: 31 T: 7 R: 1W FILLMORE DWAYNE LUZUM	PUMP	IR	.80	07/22/1957	A 9534		
S: 32 T: 7 R: 1W FILLMORE FRANK M KOHLER	PUMP	IR	.21	07/10/1958	A 9633		K
S: 5 T: 6 R: 1W FILLMORE OTTO BIBA	PUMP	IR	.86	08/04/1970	A 12050		
S: 4 T: 6 R: 1W FILLMORE ED ULDRICH JR	PUMP	IR	.70	02/16/1965	A 10535		

WATER RIGHTS DATA  
CLAIMS AND APPLICATION IN DOWNSTREAM ORDER  
DIVISION NO. 1D

SOURCE LOCATION APPROPRIATOR	CARRIER	USE	PROVI. GRANT CFS	DATE OF PRIORITY	DOCKET/ APPLI. NUMBER	ANNOA.	FT. NT.
<u>TURKEY CREEK, SOUTH FORK, TRIB. TO</u>							
S: 36 T: 6 R: 3W FILLMORE BRINKMAN FARMS, INC	PUMP	IR	1.04	02/19/1975	A 13423		
S: 31 T: 6 R: 2W FILLMORE RONALD ELZNIC	PUMP	IR	2.86	11/13/1970	A 12113		
S: 5 T: 5 R: 2W FILLMORE G W O FINANCIAL SERVICES, INC	PUMP	IR	1.29	06/11/1975	A 13617		
S: 33 T: 6 R: 2W FILLMORE CLIFFORD DITTMER	PUMP	IR	2.83	01/24/1972	A 12493		
S: 19 T: 6 R: 2W FILLMORE BRINKMAN FARMS, INC	PUMP	IR	1.11	02/19/1975	A 13421		
S: 29 T: 6 R: 2W FILLMORE RICHARD KLEINSCHMIDT	PUMP	IR	4.42	07/10/1968	A 11477		
S: 28 T: 6 R: 2W FILLMORE R NORMAN & GWEN OGDEN	PUMP	IR	1.71	07/19/1972	A 12689		
S: 27 T: 6 R: 2W FILLMORE BRINKMAN FARMS, INC	PUMP	IR	1.13	02/19/1975	A 13420		
S: 34 T: 6 R: 2W FILLMORE G W O FINANCIAL SERVICES, INC	PUMP	IR	1.76	06/11/1975	A 13618		
<u>TURKEY CREEK, SOUTH FORK</u>							
S: 35 T: 6 R: 2W FILLMORE WILLIAM M & ESTHER M SLOAN	PUMP	IR	1.10	12/13/1968	A 11599		
S: 36 T: 6 R: 2W FILLMORE WAYNE GARRISON	PUMP	IR	1.04	07/25/1975	A 13685		
S: 36 T: 6 R: 2W FILLMORE ROSE BERNASEK ET AL	PUMP	IR	1.14	01/12/1959	A 9679		
S: 30 T: 6 R: 1W FILLMORE FRED STYCH	PUMP	IR	1.59	03/31/1977	A 14867		
S: 20 T: 6 R: 1W FILLMORE JAMES A SCHELBITZKI	PUMP	IR	1.38	04/11/1973	A 12855		
S: 20 T: 6 R: 1W FILLMORE JAMES A SCHELBITZKI	PUMP	IR	.59	02/10/1969	A 11639		
<u>TURKEY CREEK, SOUTH FORK, TRIB. TO</u>							
S: 15 T: 6 R: 1W FILLMORE UPPER BIG BLUE NRD	KASSIK RESERVOIR	ST	32.80	AF07/19/1978	A 15298		
<u>TURKEY CREEK, SOUTH FORK</u>							
S: 9 T: 6 R: 1W FILLMORE RICHARD H MARESH	PUMP	IR	1.03	08/02/1967	A 11217		
<u>TURKEY CREEK</u>							
S: 34 T: 7 R: 1W FILLMORE PLACEK, PLACEK & BEHRENS	PUMP	IR	1.20	01/07/1957	A 9086		
<u>TURKEY CREEK, TRIB. TO</u>							
S: 2 T: 6 R: 1W FILLMORE HARRY J KUBICEK	CEDAR VIEW RECREATION RES	ST	82.87	AF03/20/1964	A 10329		
<u>TURKEY CREEK</u>							
S: 35 T: 7 R: 1W FILLMORE MARCELLA M PLACEK	PUMP	IR	.26	02/01/1956	A 8341		

WATER RIGHTS DATA  
CLAIMS AND APPLICATION IN DOWNSTREAM ORDER  
DIVISION NO. 1D

SOURCE LOCATION APPROPRIATOR	CARRIER	USE	PROVI. GRANT CFS	DATE OF PRIORITY	DOCKET/ APPLI. NUMBER	ANNOA.	FT. NT.
<u>TURKEY CREEK</u>							
S: 35 T: 7 R: 1W FILLMORE							
EDWARD VAVRA	PUMP	IR	.11	08/26/1955	A 8036		
DARREL & MYRON HAMOUZ	PUMP	IR	.04	11/03/1936	A 2651		K
S: 25 T: 7 R: 1W FILLMORE							
DONALD VAVRA	PUMP	IR	.86	03/16/1959	A 9707		
S: 19 T: 7 R: 1E SALINE							
ANN V HAMOUZ	PUMP	IR	.27	02/01/1962	A 10010		
ANN V HAMOUZ	PUMP	IR	.43	11/19/1962	A 10124		
S: 17 T: 7 R: 1E SALINE							
HARVEY L YOKEL	PUMP	IR	.40	03/24/1938	A 2853		K
S: 8 T: 7 R: 1E SALINE							
WILLARD & EMMA J ENGEL	PUMP	IR	.73	07/19/1934	A 2432		
WILLARD ENGEL	PUMP	IR	.74	10/20/1974	A 13282		
CARL TUTTLE	PUMP	IR	.25	08/10/1955	A 7887		K
S: 9 T: 7 R: 1E SALINE							
TOM A & PATSY L ROHRIG	PUMP	IR	.11	07/03/1974	A 13060		K
S: 4 T: 7 R: 1E SALINE							
FRANK HROMADKA JR	PUMP	IR	.06	07/31/1978	A 15305		
FRANK HROMADKA JR	PUMP	IR	1.23	05/03/1934	A 2376		
EDWARD D FRITZ	PUMP	IR	.40	09/14/1953	A 5568		
S: 34 T: 8 R: 1E SALINE							
EMMA PARKS	PUMP	IR	.23	04/14/1953	A 5262		K
S: 35 T: 8 R: 1E SALINE							
VERDA C STEWART	PUMP	IR	.84	05/18/1955	A 7491		
S: 36 T: 8 R: 1E SALINE							
ESTHER A VOSSLER	PUMP	IR	.09	10/09/1940	A 3288		
S: 32 T: 8 R: 2E SALINE							
RAYMOND & WILLIAM (JR) PLOUZEK	PUMP	IR	.27	12/07/1955	A 8281		
BARNEY, FOSTER & PLETTNER	PUMP	IR	.29	06/08/1957	A 9516		K
BARNEY, FOSTER & PLETTNER	PUMP	IR	.19	09/10/1947	A 4108		K
ANN B ELLIOTT	PUMP	IR	.14	09/09/1939	A 2961		K
ANN B ELLIOTT	PUMP	IR	.05	05/16/1955	A 7482		K
S: 33 T: 8 R: 2E SALINE							
RUTH V BLOODGOOD	PUMP	IR	.90	06/30/1934	A 2414		K
DARLENE DRAKE	PUMP	IR	.46	07/18/1973	A 12907		
S: 34 T: 8 R: 2E SALINE							
DONALD L & LOIS N ERET	PUMP	IR	.09	08/20/1951	A 4902		K
DONALD L & LOIS N ERET	PUMP	IR	.21	07/23/1940	A 3209		K
JOHN & KATHLEEN A PALKY JR	PUMP	IR	.23	05/05/1954	A 6281		K
JOHN PALKY	PUMP	IR	.69	04/20/1956	A 8498		
S: 35 T: 8 R: 2E SALINE							
JOHN & FRANK PALKY	PUMP	IR	1.36	01/15/1963	A 10141		

WATER RIGHTS DATA  
CLAIMS AND APPLICATION IN DOWNSTREAM ORDER  
DIVISION NO. 1D

SOURCE LOCATION APPROPRIATOR	CARRIER	USE	PROV'L. GRANT CFS	DATE OF PRIORITY	DOCKET/ APPLI. NUMBER	ANNOA.	FT. NT.
<u>TURKEY CREEK, TRIB. TO</u>							
S: 34 T: 8 R: 2E SALINE JOHN PALKY JR	PUMP	IR	1.09	01/16/1975	A 13356		
<u>TURKEY CREEK</u>							
S: 36 T: 8 R: 2E SALINE BLANCHE BRUHA	PUMP	IR	.37	03/06/1956	A 8396		K
S: 5 T: 7 R: 3E SALINE JOE HOJER JR	PUMP	IR	.80	03/07/1966	A 10788		
S: 3 T: 7 R: 3E SALINE EMIL & JOHN VEPROVSKY	PUMP	IR	.33	10/08/1965	A 10704		K
S: 14 T: 7 R: 3E SALINE GARY C GERNER	PUMP	IR	.19	02/04/1965	A 10524		
S: 23 T: 7 R: 3E SALINE BOARD OF EDUCATIONAL LANDS & FUNDS	PUMP	IR	.16	08/04/1941	A 3479		
S: 23 T: 7 R: 3E SALINE CLARENCE & HELEN SLAMA	PUMP	IR	.07	03/27/1961	A 9915		
CLARENCE & HELEN SLAMA	PUMP	IR	.04	07/28/1941	A 3473		
JOSEPH H & BETTY J KUBICEK	PUMP	IR	.41	12/29/1950	A 4785		
ED J & FRANK R KUBICEK	PUMP	IR	.66	11/03/1980	A 15728		
<u>TURKEY CREEK, TRIB. TO</u>							
S: 14 T: 7 R: 3E SALINE HARVEY MAHLOCH	MAHLOCH-KASTANEK RES.	ST	18.00	AF07/30/1968	A 11521		
<u>TURKEY CREEK</u>							
S: 23 T: 7 R: 3E SALINE JOSEPH H & BETTY J KUBICEK	PUMP	IR	.74	04/07/1960	A 9811		
S: 26 T: 7 R: 3E SALINE LAD KASTANEK	PUMP	IR	1.43	07/05/1966	A 10877		
S: 25 T: 7 R: 3E SALINE ALLEN FORMANEK	PUMP	IR	.33	02/07/1956	A 8351		K
CHARLES W ZOUBEK	PUMP	IR	.06	01/18/1956	A 8320		K
ROBERT C KRUPICKA	PUMP	IR	.29	10/21/1953	A 5662		K
<u>TURKEY CREEK, TRIB. TO</u>							
S: 13 T: 7 R: 3E SALINE AGNES PAPIK	PUMP	IR	1.20	10/27/1976	A 14524		
<u>TURKEY CREEK</u>							
S: 30 T: 7 R: 4E SALINE SYLVIA M CIZEK	PUMP	IR	.34	11/15/1954	A 6810		K
S: 31 T: 7 R: 4E SALINE EMIL SWAB	PUMP	IR	.13	12/06/1955	A 8277		K
BERTHA SALDA	PUMP	IR	.69	03/18/1957	A 9364		K
RICHARD R KASL	PUMP	IR	.21	05/06/1955	A 7448		K
S: 6 T: 6 R: 4E SALINE FRANK F FILIPI	PUMP	IR	1.50	01/07/1970	A 11847		
S: 18 T: 6 R: 4E SALINE ROBERT G TRAVNICEK	PUMP	IR	4.47	09/15/1975	A 13805		

WATER RIGHTS DATA  
CLAIMS AND APPLICATION IN DOWNSTREAM ORDER  
DIVISION NO. 1D

SOURCE LOCATION APPROPRIATOR	CARRIER	USE	PROVI. GRANT CFS	DATE OF PRIORITY	DOCKET/ APPLI. NUMBER	ANNOA.	FT. NT.
<u>DRY CREEK</u>							
S: 10 T: 6 R: 3E SALINE DELPHIN KORINEK	PUMP	IR	.84	12/16/1976	A 14598		
<u>TURKEY CREEK</u>							
S: 18 T: 6 R: 4E SALINE ROBERT K ZNAMENACEK	PUMP	IR	1.70	01/20/1965	A 10517		
LAWRENCE & LLOYD A OURECKY	PUMP	IR	.96	03/09/1982	A 16076		
S: 30 T: 6 R: 4E SALINE LAWRENCE & LLOYD A OURECKY	PUMP	IR	.37	01/28/1974	A 12973		
LAWRENCE & LLOYD A OURECKY	PUMP	IR	2.07	03/02/1977	A 14768		
LAWRENCE & LLOYD A OURECKY	PUMP	IR	.34	09/07/1956	A 8813		K
DUANE IENOPIR	PUMP	IR	2.21	01/26/1976	A 13960		
S: 29 T: 6 R: 4E SALINE LUMIR A MARYSKA	PUMP	IR	.07	10/14/1954	A 6756		K
LUMIR A MARYSKA	PUMP	IR	.24	08/24/1954	A 6635		K
S: 28 T: 6 R: 4E SALINE ROBERT L Maly	PUMP	IR	.21	08/09/1977	A 15071		
S: 33 T: 6 R: 4E SALINE JOHN DVORAK	PUMP	IR	.75	01/05/1954	A 5846		
JOHN DVORAK	PUMP	IR	.11	12/07/1940	A 3344		
EMIL FUCHS	PUMP	IR	1.34	09/10/1957	A 9562		
S: 4 T: 5 R: 4E SALINE MARVIN & FRANK SYNOVEC	PUMP	IR	.36	09/05/1956	A 8803		K
MAX L & PATRICIA WALDO	PUMP	IR	.47	06/23/1956	A 8644		K
MAX L & PATRICIA WALDO	PUMP	IR	1.10	08/29/1961	A 9973		K
MAX L & PATRICIA WALDO	PUMP	IR	1.37	06/04/1973	A 12881		
MAX L & PATRICIA WALDO	PUMP	IR	.09	06/04/1973	A 12882		
<u>SWAN CREEK, SOUTH FORK</u>							
S: 35 T: 5 R: 2E SALINE HUMMEL FARMS, INC	PUMP	IR	.69	06/25/1975	A 13636		
HUMMEL FARMS, INC	PUMP	IR	.94	01/17/1978	A 15163		
S: 2 T: 4 R: 2E JEFFERSON JAMES SOUKUP	PUMP	IR	.48	01/26/1965	A 10520		
<u>SWAN CREEK, SOUTH FORK, TRIB. TO</u>							
S: 20 T: 4 R: 2E JEFFERSON MARVIN D KUGEL	PUMP	IR	1.34	09/01/1972	A 12734		
S: 1 T: 4 R: 2E JEFFERSON WILLIAM SCHWISOW	PUMP	IR	.39	07/26/1977	A 15050		
<u>SWAN CREEK, SOUTH FORK</u>							
S: 36 T: 5 R: 2E SALINE LEE D & EVELYN M SPILKER	PUMP	IR	.17	08/23/1967	A 11231		K
S: 30 T: 5 R: 3E SALINE GILBERT G & NANCY D MILLER	PUMP	IR	.16	07/05/1966	A 10876		K
JOSEPH A SOUKUP	PUMP	IR	.47	04/25/1956	A 8514		K

WATER RIGHTS DATA  
CLAIMS AND APPLICATION IN DOWNSTREAM ORDER  
DIVISION NO. 1D

SOURCE LOCATION APPROPRIATOR	CARRIER	USE	PROVI. GRANT CFS	DATE OF PRIORITY	DOCKET/ APPLI. NUMBER	ANNOA.	FT. NT.
<u>SWAN CREEK, NORTH FORK</u> S: 6 T: 6 R: 2E SALINE LOWER BIG BLUE NRD	SWAN CREEK RESERVOIR 2	ST	203.30	AF08/03/1972	A 12706		
<u>SWAN CREEK RESERVOIR</u> S: 1 T: 6 R: 1E SALINE LOWER BIG BLUE NRD	PUMP	SO		08/18/1978	A 15325		
<u>SWAN CREEK, NORTH FORK, TRIB. TO</u> S: 6 T: 6 R: 2E SALINE LOWER BIG BLUE NRD	SWAN CREEK RESERVOIR 63	ST	149.30	AF08/03/1972	A 12705		
<u>SWAN CREEK, NORTH FORK</u> S: 27 T: 6 R: 2E SALINE FRANK & FRANK J OLIVA	PUMP	IR	.84	08/17/1960	A 9856		K
S: 34 T: 6 R: 2E SALINE EDDIE VACEK	PUMP	IR	1.57	03/18/1968	A 11376		
S: 1 T: 5 R: 2E SALINE NORBERT J & TILLIE SLEPICKA	PUMP	IR	1.64	05/25/1970	A 11950		
S: 13 T: 5 R: 2E SALINE J ROGER & M ELOISE ZABEL	PUMP	IR	1.09	09/17/1956	A 8832		K
S: 18 T: 5 R: 3E SALINE MILO E PESEK JR	PUMP	IR	.15	05/27/1963	A 10197		K
<u>SWAN CREEK, NORTH FORK, TRIB. TO</u> S: 26 T: 5 R: 2E SALINE DENNIS SCHWISOW	SCHWISOW RESERVOIR	ST	78.90	AF07/24/1967	A 11207		
<u>SCHWISOW RESERVOIR</u> S: 26 T: 5 R: 2E SALINE DENNIS SCHWISOW	PUMP	SO		07/24/1967	A 11208		
<u>SWAN CREEK</u> S: 29 T: 5 R: 3E SALINE KLASEK FARMS, INC	PUMP	IR	.53	08/03/1954	A 6558		K
S: 27 T: 5 R: 3E SALINE RICHARD D JISKRA	PUMP	IR	.06	02/21/1956	A 8367		
S: 23 T: 5 R: 3E SALINE FRED & CAROLINE M HASENOHR	PUMP	IR	.26	06/01/1956	A 8596		K
S: 24 T: 5 R: 3E SALINE L R AKSAMIT	PUMPS	IR	.64	08/01/1955	A 7852		K
S: 18 T: 5 R: 4E SALINE GILBERT DEKE	PUMP	IR	.19	07/28/1954	A 6501		
ELVIN F FROLIK	PUMP	IR	.73	08/18/1953	A 5481		
S: 19 T: 5 R: 4E SALINE VEL-LEO, INC	PUMP	IR	.93	01/30/1973	A 12798		
S: 20 T: 5 R: 4E SALINE DALE EBBERS	PUMP	IR	.90	01/24/1973	A 12797		
<u>SWAN CREEK, TRIB. TO</u> S: 2 T: 4 R: 3E JEFFERSON DUANE HENDRICKSON ESTATE	PUMP	IR	.28	02/13/1970	A 11867		



WATER RIGHTS DATA  
CLAIMS AND APPLICATION IN DOWNSTREAM ORDER  
DIVISION NO. 10

SOURCE LOCATION APPROPRIATOR	CARRIER	USE	PROVI. GRANT CFS	DATE OF PRIORITY	DOCKET/ APPLI. NUMBER	ANNOA.	FT. NT.
<u>SWAN CREEK</u>							
S: 20 T: 5 R: 4E SALINE GRACE L KREUSCHER	PUMP	IR	.26	07/27/1955	A 7800		
S: 17 T: 5 R: 4E SALINE ELLEN M RUNTY	PUMP	IR	.39	04/04/1956	A 8460		
S: 16 T: 5 R: 4E SALINE DUANE HENDRICKSON ESTATE	PUMP	IR	.50	03/27/1975	A 13501		
VEL-LEO, INC	PUMP	IR	.70	02/09/1949	A 4428		
<u>TURKEY CREEK, TRIB. TO</u>							
S: 5 T: 4 R: 4E JEFFERSON							
MARVIN ZIMMERMAN	PUMP	IR	.57	02/16/1977	A 14725		
MARVIN ZIMMERMAN	PUMP	IR	.66	12/23/1974	A 13328		
S: 29 T: 5 R: 4E SALINE GEORGE H SCHERLING ET AL	PUMP	IR	.69	04/27/1972	A 12616		
<u>TURKEY CREEK</u>							
S: 14 T: 5 R: 4E SALINE THEODORE SCHUERMAN	PUMP	IR	.60	05/01/1954	A 6275		
S: 24 T: 5 R: 4E SALINE ALVIN A HASENOHR	PUMP	IR	.03	05/03/1935	A 2546		K
ROGER RAHE	PUMP	IR	.16	10/16/1936	A 2645		K
LIZZIE WALDO	PUMPS	IR	.53	08/27/1940	A 3243		
S: 19 T: 5 R: 5E GAGE LIZZIE WALDO	PUMP	IR	.39	12/01/1964	A 10479		
KNOLAND J PLUCKNETT	PUMP	IR	.92	06/15/1956	A 8615		
<u>TURKEY CREEK, TRIB. TO</u>							
S: 11 T: 5 R: 4E SALINE J M QUACKENBUSH	PUMP	IR	1.09	10/11/1978	A 15350		
<u>TURKEY CREEK</u>							
S: 30 T: 5 R: 5E GAGE EDWIN STOKEBRAND ESTATE	PUMP	IR	.29	10/18/1935	A 2562		K
S: 29 T: 5 R: 5E GAGE DAMKROGER FARMS, INC	PUMPS	IR	.18	08/20/1940	A 3235		K
ALICE DUNN	PUMP	IR	.14	03/18/1955	A 7242		K
<u>BLUE RIVER, BIG</u>							
S: 28 T: 5 R: 5E GAGE RALPH L BUSS	PUMP	IR	.93	03/08/1962	A 10028		
EVERETT F & BERTHA T BUSS	PUMP	IR	1.09	05/03/1957	A 9484		K
S: 3 T: 4 R: 5E GAGE KATIE DAMKROGER	PUMP	IR	.69	05/03/1955	A 7440		K
<u>SOAP CREEK</u>							
S: 22 T: 5 R: 5E GAGE LORENZ SIEMS	PUMP	IR	.26	02/28/1975	A 13453		
S: 27 T: 5 R: 5E GAGE ELMER KATZ	PUMP	IR	.26	06/01/1972	A 12648		

DEPARTMENT OF WATER RESOURCES

239

WATER RIGHTS DATA  
CLAIMS AND APPLICATION IN DOWNSTREAM ORDER  
DIVISION NO. 1D

SOURCE LOCATION APPROPRIATOR	CARRIER	USE	PROVI. GRANT CFS	DATE OF PRIORITY	DOCKET/ APPL. NUMBER	ANNOA. FT. NT.
<u>BLUE RIVER, BIG TRIB, TO</u>						
S: 18 T: 4 R: 4E JEFFERSON RICHARD FREESE	PUMP	IR	.56	08/17/1974	A 13151	
S: 17 T: 4 R: 4E JEFFERSON RICHARD FREESE	FREESE RESERVOIR NO. 1	ST	35.20	AF10/30/1974	A 13250	
<u>FREESE RESERVOIR NO. 1</u>						
S: 17 T: 4 R: 4E JEFFERSON RICHARD FREESE	PUMP	SO		10/30/1974	A 13251	
<u>BLUE RIVER, BIG TRIB, TO</u>						
S: 9 T: 4 R: 4E JEFFERSON EUGENE BUSCH	PUMP	IR	1.04	12/04/1975	A 13892	
EUGENE BUSCH	PUMP	IR	1.14	12/04/1975	A 13891	
CORDELL KOCH	PUMP	IR	.71	07/26/1977	A 15051	
S: 10 T: 4 R: 4E JEFFERSON EDNA C KOCH	PUMP	IR	5.21	07/14/1971	A 12320	
PAUL & BETTY QUACKENBUSH	PUMP	IR	1.50	06/01/1977	A 14963	
S: 15 T: 4 R: 4E JEFFERSON GLENN H WEICHEL	PUMP	IR	2.86	12/16/1971	A 12462	
S: 14 T: 4 R: 4E JEFFERSON EDWIN F BRANDT	PUMP	IR	.41	04/30/1971	A 12242	
S: 13 T: 4 R: 4E JEFFERSON ROBERT E BRANDT	PUMP	IR	.30	03/06/1972	A 12531	
S: 4 T: 4 R: 4E JEFFERSON GERALD L GERMER	PUMP	IR	2.29	01/06/1977	A 14631	
S: 6 T: 4 R: 5E GAGE RALPH A & LUCILLE I PLIHAL	PUMP	IR	1.14	11/12/1975	A 13864	
S: 3 T: 4 R: 5E GAGE THEODORE WOLLENBURG	PUMP	IR	1.00	02/16/1977	A 14727	
S: 10 T: 4 R: 5E GAGE GERTRUDE PENNER	PUMP	IR	.77	04/26/1971	A 12238	
<u>BLUE RIVER, BIG</u>						
S: 12 T: 4 R: 5E GAGE WILLARD PENNER	PUMP	IR	.57	04/09/1975	A 13543	
S: 13 T: 4 R: 5E GAGE LOUIS H & ELLEN ESAU JR	PUMP	IR	.91	08/26/1940	A 3241	
LOUIS H & ELLEN ESAU JR	PUMP	IR	1.17	07/19/1954	A 6434	
CLINTON WIEBE, ET AL	PUMP	IR	1.63	02/02/1954	A 5924	
LOUIS H & ELLEN ESAU JR	PUMP	IR	1.43	02/21/1966	A 10780	
S: 18 T: 4 R: 6E GAGE RAYMOND SPILKER	PUMP	IR	.24	07/22/1940	A 3207	
CLARENCE W & HELENA R SPILKER	PUMP	IR	2.19	02/05/1958	A 9591	
S: 24 T: 4 R: 5E GAGE WILLARD PENNER	PUMP	IR	2.01	09/13/1967	A 11251	

WATER RIGHTS DATA  
CLAIMS AND APPLICATION IN DOWNSTREAM ORDER  
DIVISION NO. 1D

SOURCE LOCATION APPROPRIATOR	CARRIER	USE	PROVI. GRANT CFS	DATE OF PRIORITY	DOCKET/ APPLI. NUMBER	ANNOA.	FT. NT.
<u>CUB CREEK TRIB. TO</u> S: 10 T: 3 R: 2E JEFFERSON LOWER BIG BLUE NRD	CUB CREEK RESERVOIR 17-B	ST	121.10	AF09/05/1972	A 12739		
<u>CUB CREEK RESERVOIR 17-B</u> S: 10 T: 3 R: 2E JEFFERSON LOWER BIG BLUE NRD	BLOBAUM-STEWART PUMPS	SO		03/21/1974	A 13001		
<u>CUB CREEK</u> S: 3 T: 3 R: 2E JEFFERSON LOWER BIG BLUE NRD	CUB CREEK RESERVOIR 17-A	ST	304.70	AF09/05/1972	A 12738		
<u>CUB CREEK RESERVOIR 17-A</u> S: 3 T: 3 R: 2E JEFFERSON LOWER BIG BLUE NRD	PUMP DEFRAIN PUMP	SO SO		04/01/1975 11/15/1976	A 13520 A 14554		
<u>CUB CREEK TRIB. TO</u> S: 35 T: 4 R: 2E JEFFERSON LOWER BIG BLUE NRD	CUB CREEK RESERVOIR 17-C	ST	91.10	AF11/10/1966	A 10982		
<u>CUB CREEK RESERVOIR 17-C</u> S: 35 T: 4 R: 2E JEFFERSON LOWER BIG BLUE NRD	EISENHAUER-JORDENING PUMPS	SO		06/20/1968	A 11455		
<u>CUB CREEK</u> S: 2 T: 3 R: 2E JEFFERSON BARBER FARMS, INC	PUMP	IR	1.56	02/12/1969	A 11646		
S: 1 T: 3 R: 2E JEFFERSON HENRY A KRAUSE	PUMP	IR	.63	01/03/1966	A 10744		
<u>CUB CREEK TRIB. TO</u> S: 12 T: 3 R: 2E JEFFERSON LOWER BIG BLUE NRD	CUB CREEK RESERVOIR 16-B	ST	181.30	AF04/12/1972	A 12587		
<u>CUB CREEK RESERVOIR 16-B</u> S: 12 T: 3 R: 2E JEFFERSON LOWER BIG BLUE NRD	BLOBAUM-RUHNKE PUMP	SO		03/30/1973	A 12848		
<u>CUB CREEK TRIB. TO</u> S: 36 T: 4 R: 2E JEFFERSON LOWER BIG BLUE NRD	CUB CREEK RESERVOIR 15-B	ST	97.40	AF04/12/1972	A 12588		
<u>CUB CREEK RESERVOIR 15-B</u> S: 36 T: 4 R: 2E JEFFERSON LOWER BIG BLUE NRD	BLOBAUM-ZULAUF PUMPS	SO		03/18/1974	A 13000		
<u>CUB CREEK TRIB. TO</u> S: 7 T: 3 R: 3E JEFFERSON LOWER BIG BLUE NRD	CUB CREEK RESERVOIR 14-A	ST	636.80	AF02/22/1974	A 12987		
<u>CUB CREEK RESERVOIR 14-A</u> S: 7 T: 3 R: 3E JEFFERSON LOWER BIG BLUE NRD	PUMPS	SO		04/01/1975	A 13518		

WATER RIGHTS DATA  
CLAIMS AND APPLICATION IN DOWNSTREAM ORDER  
DIVISION NO. 10

SOURCE LOCATION APPROPRIATOR	CARRIER	USE	PROVI. GRANT CFS	DATE OF PRIORITY	DOCKET/ OF APPLI. NUMBER	ANNOA.	FT. NT.
<u>CUB CREEK, TRIB. TO</u> S: 31 T: 4 R: 3E JEFFERSON LOWER BIG BLUE NRD	CUB CREEK RESERVOIR 14-C	ST	113.80	AF08/04/1975	A 13704		
<u>CUB CREEK</u> S: 10 T: 3 R: 3E JEFFERSON CHARLES F & CHRISTINE H MEYER	PUMP	IR	.74	09/04/1956	A 8796		
<u>CUB CREEK, TRIB. TO</u> S: 22 T: 3 R: 3E JEFFERSON LOWER BIG BLUE NRD	CUB CREEK RESERVOIR 13-C	ST	247.10	AF08/04/1975	A 13703		
S: 21 T: 3 R: 3E JEFFERSON LOWER BIG BLUE NRD	CUB CREEK RESERVOIR 13-D	ST	119.20	AF04/12/1972	A 12586		
<u>CUB CREEK RESERVOIR 13-D</u> S: 27 T: 3 R: 3E JEFFERSON LOWER BIG BLUE NRD	SELLENRICK PUMP	SO		03/30/1973	A 12849		
<u>CUB CREEK</u> S: 2 T: 3 R: 3E JEFFERSON VIRGIL & MAXINE BESSLER	PUMP	IR	1.30	06/29/1976	A 14292		
<u>CUB CREEK, TRIB. TO</u> S: 11 T: 3 R: 3E JEFFERSON LOWER BIG BLUE NRD	CUB CREEK RESERVOIR 12-A	ST	235.30	AF07/29/1969	A 11756		
<u>CUB CREEK RESERVOIR 12-A</u> S: 12 T: 3 R: 3E JEFFERSON LOWER BIG BLUE NRD	MEYERS-SCHMIDT PUMPS	SO		09/01/1971	A 12370		
<u>CUB CREEK, TRIB. TO</u> S: 27 T: 4 R: 3E JEFFERSON LOWER BIG BLUE NRD	CUB CREEK RESERVOIR 12-D	ST	390.00	AF08/04/1975	A 13701		
<u>CUB CREEK RESERVOIR 12-D</u> S: 27 T: 4 R: 3E JEFFERSON LOWER BIG BLUE NRD	PUMP	SO		12/28/1978	A 15380		
<u>CUB CREEK, TRIB. TO</u> S: 27 T: 4 R: 3E JEFFERSON HUESKE'S INC	PUMP	IR	.77	06/04/1969	A 11718		
S: 25 T: 4 R: 3E JEFFERSON LOWER BIG BLUE NRD	CUB CREEK RESERVOIR 12-C	ST	194.90	AF07/06/1970	A 11991		
<u>CUB CREEK RESERVOIR 12-C</u> S: 25 T: 4 R: 3E JEFFERSON LOWER BIG BLUE NRD	JAMES POHLMAN PUMP	SO		03/18/1974	A 12997		
<u>CUB CREEK, TRIB. TO</u> S: 2 T: 3 R: 3E JEFFERSON VIRGIL & MAXINE BESSLER	PUMP	IR	.17	08/18/1975	A 13743		
<u>CUB CREEK</u> S: 5 T: 3 R: 4E JEFFERSON L L WIDER ESTATE	PUMP	IR	.49	02/20/1975	A 13430		

WATER RIGHTS DATA  
CLAIMS AND APPLICATION IN DOWNSTREAM ORDER  
DIVISION NO. 1D

SOURCE LOCATION APPROPRIATOR	CARRIER	USE	PROVI. GRANT CFS	DATE OF PRIORITY	DOCKET/ APPLI. NUMBER	ANNOA.	FT. NT.
<u>CUB CREEK, TRIB. TO</u> S: 30 T: 4 R: 4E JEFFERSON LOWER BIG BLUE NRD	CUB CREEK RESERVOIR 10-A	ST	226.20	AF07/06/1970	A 11992		
<u>CUB CREEK RESERVOIR 10-A</u> S: 30 T: 4 R: 4E JEFFERSON LOWER BIG BLUE NRD	ARMIN VOGT PUMP	SO		33/18/1974	A 12998		
<u>CUB CREEK, TRIB. TO</u> S: 7 T: 3 R: 4E JEFFERSON LOWER BIG BLUE NRD	CUB CREEK RESERVOIR 10-C	ST	68.80	AF05/07/1968	A 11413		
<u>CUB CREEK RESERVOIR 10-C</u> S: 7 T: 3 R: 4E JEFFERSON LOWER BIG BLUE NRD	MEYER-EGGERLING PUMP	SO		01/29/1976	A 13968		
<u>CUB CREEK, TRIB. TO</u> S: 4 T: 3 R: 4E JEFFERSON LOWER BIG BLUE NRD	CUB CREEK RESERVOIR 9-B	ST	213.20	AF08/26/1977	A 15094		
S: 16 T: 3 R: 4E JEFFERSON LOWER BIG BLUE NRD	CUB CREEK RESERVOIR 8-B	ST	127.20	AF05/07/1968	A 11412		
<u>CUB CREEK RESERVOIR 8-B</u> S: 16 T: 3 R: 4E JEFFERSON LOWER BIG BLUE NRD	OSCAR ROSENTHAL PUMP	SO		09/01/1971	A 12371		
<u>CUB CREEK, TRIB. TO</u> S: 15 T: 3 R: 4E JEFFERSON LOWER BIG BLUE NRD	CUB CREEK RESERVOIR 8-C	ST	207.30	AF08/26/1977	A 15095		
S: 11 T: 3 R: 4E JEFFERSON LOWER BIG BLUE NRD	CUB CREEK RESERVOIR G-7	ST	20.90	AF08/26/1977	A 15093		
<u>CUB CREEK</u> S: 1 T: 3 R: 4E JEFFERSON OSCAR REIMER	PUMP	IR	1.60	03/07/1975	A 13463		
S: 36 T: 4 R: 4E JEFFERSON CLAASSEN RANCH	PUMP	IR	1.30	08/09/1972	A 12710		
KLAR FARM, INC	PUMP	IR	2.20	08/01/1974	A 13119		
<u>CUB CREEK, TRIB. TO</u> S: 13 T: 4 R: 4E JEFFERSON ERWIN BLOME	PUMP	IR	1.14	07/27/1972	A 12697		
S: 20 T: 4 R: 5E GAGE LORENZ WOLLENBURG	WOLLENBURG RESERVOIR	ST	4.90	AF11/28/1969	A 11827		
<u>CUB CREEK</u> S: 29 T: 4 R: 5E GAGE RONALD J & CARLYN J KOENIG	PUMP	IR	.70	07/27/1959	A 9740		
S: 28 T: 4 R: 5E GAGE HAROLD W REIMER	PUMP	IR	2.21	07/29/1971	A 12339		
HAROLD W REIMER	REIMER RESERVOIR	ST	25.00	AF07/29/1971	A 12340		
S: 27 T: 4 R: 5E GAGE THIMM & SONS	PUMP	IR	.83	02/16/1977	A 14726		

WATER RIGHTS DATA  
CLAIMS AND APPLICATION IN DOWNSTREAM ORDER  
DIVISION NO. 1D

SOURCE LOCATION APPROPRIATOR	CARRIER	USE	PROVI. GRANT CFS	DATE OF PRIORITY	DOCKET/ APPLI. NUMBER	ANNOA.	FT. NT.
<u>CUB CREEK, TRIB. TO</u>							
S: 34 T: 4 R: 5E GAGE LOWER BIG BLUE NRD	CUB CREEK RESERVOIR G-6	ST	26.80	AF04/09/1971	A 12217		
LOWER BIG BLUE NRD	CUB CREEK RES. G-1 & G-1A	ST	17.10	AF04/09/1971	A 12218		
<u>CUB CREEK</u>							
S: 24 T: 4 R: 5E GAGE EDWIN L GRAFF	PUMP	IR	.66	03/09/1957	A 9316		
ROBERT L GRAFF ET AL	PUMP	IR	1.86	06/03/1970	A 11955		
LYNN D STEVENS	PUMP	IR	.13	01/15/1968	A 11313		
<u>CUB CREEK, TRIB. TO</u>							
S: 23 T: 4 R: 5E GAGE DESSA STEVENS	PUMP	IR	.33	08/20/1970	A 12063		
<u>CUB CREEK</u>							
S: 24 T: 4 R: 5E GAGE WILLARD PENNER	PUMP	IR	.44	04/09/1975	A 13542		
<u>BLUE RIVER, BIG</u>							
S: 24 T: 4 R: 5E GAGE THEODORE GOOSSEN	PUMP	IR	1.86	07/19/1972	A 12688		
S: 19 T: 4 R: 6E GAGE HAROLD R & ELAINE J PENNER	PUMP	IR	2.13	03/28/1975	A 13508		
HAROLD R & ELAINE J PENNER	PUMP	IR	.06	03/28/1975	A 13509		
HAROLD R & ELAINE J PENNER	PUMP	IR	1.14	08/24/1979	A 15587		
MARIE E PENNER	PUMP	IR	5.00	07/30/1956	A 8701		
MARIE E PENNER	PUMP	IR	1.13	06/24/1971	A 12303		
<u>BOTTLE CREEK</u>							
S: 2 T: 3 R: 5E GAGE CHARLES WITULSKI	PUMP	IR	.47	01/29/1976	A 13971		
<u>BLUE RIVER, BIG</u>							
S: 30 T: 4 R: 6E GAGE KENNETH J ZIMMERMAN	PUMP	IR	2.81	02/27/1975	A 13447		
S: 29 T: 4 R: 6E GAGE RICHARD G PENNER	PUMP	IR	.93	07/20/1964	A 10397		
<u>BLUE RIVER, BIG, TRIB. TO</u>							
S: 5 T: 4 R: 6E GAGE GRACE A EBBERS	EBBERS RESERVOIR NO. 1	ST	85.20	AF07/24/1970	A 12030		
<u>EBBERS RESERVOIR NO. 1</u>							
S: 5 T: 4 R: 6E GAGE GRACE A EBBERS	PUMP	SO		07/24/1970	A 12031		
<u>BLUE RIVER, BIG</u>							
S: 29 T: 4 R: 6E GAGE HAROLD H ENSZ	PUMP	IR	.62	10/08/1953	A 5634		
HAROLD H ENSZ	PUMP	IR	1.01	08/18/1978	A 15324		
S: 32 T: 4 R: 6E GAGE RONALD L BIRD	PUMP	IR	.10	08/18/1969	A 11770		

WATER RIGHTS DATA  
CLAIMS AND APPLICATION IN DOWNSTREAM ORDER  
DIVISION NO. 10

SOURCE LOCATION APPROPRIATOR	CARRIER	USE	PROVI. GRANT CFS	DATE OF PRIORITY	DOCKET/ APPLI. NUMBER	ANNOA.	FT. NT.
<u>BLUE RIVER, BIG</u> S: 33 T: 4 R: 6E GAGE MINNIE WARREN	PUMP	IR	.29	08/02/1954	A 6556		K
<u>INDIAN CREEK, TRIB. TO</u> S: 3 T: 6 R: 6E GAGE LOWER BIG BLUE NRD	LITTLE INDIAN RES. 1-A	ST	27.90	AF04/02/1976	A 14143		
<u>INDIAN CREEK, LITTLE, TRIB. TO</u> S: 15 T: 6 R: 6E GAGE LOWER BIG BLUE NRD	LITTLE INDIAN CREEK RES. 1-0	ST	34.70	AF06/04/1973	A 12880		
<u>INDIAN CREEK, LITTLE, RESERVOIR 1-D</u> S: 15 T: 6 R: 6E GAGE LOWER BIG BLUE NRD	SCHLAKE PUMP	SO		03/21/1974	A 13002		
<u>INDIAN CREEK, TRIB. TO</u> S: 18 T: 6 R: 7E GAGE GENERAL AGRICULTURAL SERVICES, LTD	INDIAN CREEK RES. 6-C	ST	34.00	AF12/08/1958	A 9663		
GENERAL AGRICULTURAL SERVICES, LTD	INDIAN CREEK RES. 6-B	ST	14.00	AF12/08/1958	A 9664		
S: 19 T: 6 R: 7E GAGE GENERAL AGRICULTURAL SERVICES, LTD	INDIAN CREEK RES. 6-A	ST	21.00	AF03/03/1955	A 7183		
<u>INDIAN CREEK</u> S: 30 T: 6 R: 7E GAGE DAVID O BOESIGER	BOESIGER RESERVOIR	ST	76.00	AF05/21/1974	A 6316		
<u>BOESIGER RESERVOIR</u> S: 30 T: 6 R: 7E GAGE DAVID O BOESIGER	PUMP	SO		07/14/1956	A 8670		
<u>INDIAN CREEK, TRIB. TO</u> S: 36 T: 6 R: 6E GAGE ERVIN SCHERNIKAU	SCHERNIKAU RESERVOIR	ST	20.00	AF11/19/1956	A 8903		
<u>SCHERNIKAU RESERVOIR</u> S: 36 T: 6 R: 6E GAGE ERVIN SCHERNIKAU	PUMP	SO		11/19/1956	A 9469		
<u>INDIAN CREEK, TRIB. TO</u> S: 21 T: 6 R: 6E GAGE LOWER BIG BLUE NRD	LITTLE INDIAN CREEK RES. 3-D	ST	41.03	AF08/24/1966	A 10940		
<u>INDIAN CREEK, LITTLE, RESERVOIR 3-D</u> S: 21 T: 6 R: 6E GAGE LOWER BIG BLUE NRD	SPILKER & TALLEY PUMPS	SO		08/24/1966	A 10941		
<u>TOWN CREEK, TRIB. TO</u> S: 7 T: 5 R: 7E GAGE GENERAL AGRICULTURAL SERVICES, LTD	INDIAN CREEK RES. 9-B	ST	15.00	AF12/16/1958	A 9669		
S: 12 T: 5 R: 6E GAGE GENERAL AGRICULTURAL SERVICES, LTD	INDIAN CREEK RES. 9-A	ST	38.00	AF12/16/1958	A 9668		
S: 13 T: 5 R: 6E GAGE GENERAL AGRICULTURAL SERVICES, LTD	INDIAN CREEK RES. 9-11	ST	11.00	AF12/16/1958	A 9667		

WATER RIGHTS DATA  
CLAIMS AND APPLICATION IN DOWNSTREAM ORDER  
DIVISION NO. 1D

SOURCE LOCATION APPROPRIATOR	CARRIER	USE	PROVI. GRANT CFS	DATE OF PRIORITY	DOCKET/ APPLI. NUMBER	ANNOA.	FT. NT.
<u>TOWN CREEK, TRIB. TO</u>							
S: 13 T: 5 R: 6E GAGE GENERAL AGRICULTURAL SERVICES, LTD	INDIAN CREEK RES. 9-D	ST	20.00	AF12/16/1958	A 9670		
S: 24 T: 5 R: 6E GAGE GENERAL AGRICULTURAL SERVICES, LTD	INDIAN CREEK RES. 9-24	ST	5.00	AF04/17/1959	A 9721		
<u>BLUE RIVER, BIG, TRIB. TO</u>							
S: 4 T: 3 R: 6E GAGE LAVERNA DUSENBERY	DUSENBERY-DOYLE RES.	ST	75.00	AF10/17/1978	A 15351		
S: 10 T: 3 R: 6E GAGE JOHN F ABRAHAMS	PUMP	IR	.20	04/03/1931	A 2196		
<u>BLUE RIVER, BIG</u>							
S: 2 T: 3 R: 6E GAGE ROBERT C TYSER	PUMPS	IR	.15	07/14/1955	A 7762		
MAGDALENE ANDREAS	PUMP	IR	1.99	07/05/1974	A 13064		K
S: 1 T: 3 R: 6E GAGE WILLIAM E & MARY GOOSSEN	PUMP	IR	.29	10/13/1953	A 5640		
<u>BEAR CREEK, TRIB. TO</u>							
S: 21 T: 5 R: 8E GAGE LOWER BIG BLUE NRD	BEAR CREEK RESERVOIR 7-J	ST	97.70	AF11/28/1969	A 11828		
<u>BEAR CREEK RESERVOIR 7-J</u>							
S: 21 T: 5 R: 8E GAGE LOWER BIG BLUE NRD	PARDE PUMP	SO		02/18/1971	A 12165		
<u>BEAR CREEK, TRIB. TO</u>							
S: 17 T: 5 R: 8E GAGE LOWER BIG BLUE NRD	BEAR CREEK RESERVOIR 7-G	ST	52.00	AF05/03/1976	A 14201		
S: 19 T: 5 R: 8E GAGE LOWER BIG BLUE NRD	BEAR CREEK RESERVOIR 7-F	ST	83.90	AF09/23/1971	A 12386		
S: 13 T: 5 R: 7E GAGE LOWER BIG BLUE NRD	BEAR CREEK RESERVOIR 7-E	ST	60.90	AF02/28/1975	A 13451		
S: 23 T: 5 R: 7E GAGE LOWER BIG BLUE NRD	BEAR CREEK RESERVOIR 7-B	ST	64.40	AF02/07/1967	A 11039		
<u>BEAR CREEK RESERVOIR 7-B</u>							
S: 23 T: 5 R: 7E GAGE LOWER BIG BLUE NRD	DEBUHR-HARMS PUMP	SO		04/28/1970	A 11924		
<u>BEAR CREEK, TRIB. TO</u>							
S: 25 T: 5 R: 7E GAGE LOWER BIG BLUE NRD	BEAR CREEK RESERVOIR 7-C	ST	38.60	AF11/28/1969	A 11829		
<u>BEAR CREEK RESERVOIR 7-C</u>							
S: 25 T: 5 R: 7E GAGE LOWER BIG BLUE NRD	JURGENS PUMP	SO		07/06/1971	A 12317		
<u>BEAR CREEK</u>							
S: 26 T: 5 R: 7E GAGE EDWARD G & BERNICE L PARDE	PUMP	IR	2.13	12/30/1964	A 10494		
S: 27 T: 5 R: 7E GAGE THEES EHMEN	PUMP	IR	.60	05/09/1977	A 14935		



WATER RIGHTS DATA  
CLAIMS AND APPLICATION IN DOWNSTREAM ORDER  
DIVISION NO. 1D

SOURCE LOCATION APPROPRIATOR	CARRIER	USE	PROVI. GRANT CFS	DATE OF PRIORITY	DOCKET/ APPLI. NUMBER	ANNOA.	FT. NT.
<u>BEAR CREEK TRIB. TO</u> S: 27 T: 5 R: 7E GAGE LOWER BIG BLUE NRD							
<u>BEAR CREEK RESERVOIR 7-D</u> S: 27 T: 5 R: 7E GAGE LOWER BIG BLUE NRD	BEAR CREEK RESERVOIR 7-D	ST	98.23	AF11/06/1964	A 10465		
<u>BEAR CREEK</u> S: 34 T: 5 R: 7E GAGE GEORGE G DORN	THEES EHMEN PUMP	SO		06/17/1969	A 11728		
<u>BEAR CREEK TRIB. TO</u> S: 6 T: 4 R: 8E GAGE LOWER BIG BLUE NRD	PUMP	IR	.43	02/19/1957	A 9226		
<u>BEAR CREEK RESERVOIR 8-C</u> S: 11 T: 4 R: 7E GAGE LOWER BIG BLUE NRD	BEAR CREEK RESERVOIR 8-C	ST	92.00	AF08/04/1975	A 13705		
<u>BEAR CREEK RESERVOIR 8-B</u> S: 11 T: 4 R: 7E GAGE LOWER BIG BLUE NRD	BEAR CREEK RESERVOIR 8-B	ST	68.30	AF04/18/1966	A 10834		
<u>BEAR CREEK TRIB. TO</u> S: 33 T: 5 R: 7E GAGE LOWER BIG BLUE NRD	BUSBOOM PUMPS	SO		06/17/1969	A 11729		
<u>BEAR CREEK RESERVOIR 6-A</u> S: 9 T: 4 R: 7E GAGE LOWER BIG BLUE NRD	BEAR CREEK RESERVOIR 6-A	ST	32.50	AF08/04/1975	A 13702		
<u>PIERCE CREEK TRIB. TO</u> S: 33 T: 6 R: 7E GAGE LOWER BIG BLUE NRD	BEAR CREEK RESERVOIR 6-B	ST	92.50	AF04/18/1966	A 10833		
<u>BEAR CREEK RESERVOIR 4-A</u> S: 33 T: 6 R: 7E GAGE LOWER BIG BLUE NRD	BEAR CREEK RESERVOIR 4-A	ST	155.50	AF05/22/1968	A 11430		
<u>PIERCE CREEK TRIB. TO</u> S: 4 T: 5 R: 7E GAGE LOWER BIG BLUE NRD	G BUSBOOM PUMPS	SO		04/28/1970	A 11926		
<u>BEAR CREEK RESERVOIR 4-C</u> S: 11 T: 5 R: 7E GAGE LOWER BIG BLUE NRD	BEAR CREEK RESERVOIR 4-C	ST	54.80	AF05/22/1968	A 11431		
<u>BEAR CREEK RESERVOIR 5-B</u> S: 10 T: 5 R: 7E GAGE LOWER BIG BLUE NRD	BEAR CREEK RESERVOIR 5-B	ST	43.90	AF10/21/1974	A 13244		
<u>BEAR CREEK RESERVOIR 5-A</u> S: 20 T: 5 R: 7E GAGE LOWER BIG BLUE NRD	BEAR CREEK RESERVOIR 5-A	ST	112.70	AF10/21/1974	A 13243		
<u>BEAR CREEK RESERVOIR 3-B</u> S: 21 T: 5 R: 7E GAGE LOWER BIG BLUE NRD	BEAR CREEK RESERVOIR 3-B	ST	30.40	AF11/03/1967	A 11270		
<u>BEAR CREEK RESERVOIR 3-C</u> S: 30 T: 5 R: 7E GAGE LOWER BIG BLUE NRD	BEAR CREEK RESERVOIR 3-C	ST	60.00	AF11/22/1967	A 11279		
<u>BEAR CREEK RESERVOIR 3-A</u> S: 30 T: 5 R: 7E GAGE LOWER BIG BLUE NRD	BEAR CREEK RESERVOIR 3-A	ST	77.30	AF02/07/1967	A 11038		
	F DAUBENDIEK PUMPS	SO		04/28/1970	A 11925		

WATER RIGHTS DATA  
CLAIMS AND APPLICATION IN DOWNSTREAM ORDER  
DIVISION NO. 10

SOURCE LOCATION APPROPRIATOR	CARRIER	USE	PROVI. GRANT CFS	DATE OF PRIORITY	DOCKET/ APPLI. NUMBER	ANNOA.	FT. NT.
<u>CEDAR CREEK, TRIB. TO</u> S: 8 T: 4 R: 8E GAGE LOWER BIG BLUE NRD	BEAR CREEK RESERVOIR 9-F	ST	31.20	AF05/03/1977	A 14926		
S: 24 T: 4 R: 7E GAGE LOWER BIG BLUE NRD	BEAR CREEK RESERVOIR 9-B	ST	107.80	AF08/22/1969	A 11778		
<u>BEAR CREEK RESERVOIR 9-B</u> S: 24 T: 4 R: 7E GAGE LOWER BIG BLUE NRD	E MILLER PUMPS	SO		08/22/1969	A 11780		
<u>CEDAR CREEK, TRIB. TO</u> S: 23 T: 4 R: 7E GAGE LOWER BIG BLUE NRD	BEAR CREEK RESERVOIR 9-E	ST	57.40	AF08/22/1969	A 11779		
<u>BEAR CREEK RESERVOIR 9-E</u> S: 23 T: 4 R: 7E GAGE LOWER BIG BLUE NRD	ELMER SCHUSTER PUMP	SO		08/22/1969	A 11781		
<u>CEDAR CREEK</u> S: 35 T: 4 R: 7E GAGE GARY L CARSTENS	PUMP	SO	.94	08/10/1981	A 15962		
<u>CEDAR CREEK, TRIB. TO</u> S: 27 T: 4 R: 7E GAGE LOWER BIG BLUE NRD	BEAR CREEK RESERVOIR 9-C	ST	108.20	AF08/31/1976	A 14432		
S: 34 T: 4 R: 7E GAGE LOWER BIG BLUE NRD	BEAR CREEK RESERVOIR 9-D	ST	82.00	AF09/21/1970	A 12082		
<u>BEAR CREEK RESERVOIR 9-D</u> S: 34 T: 4 R: 7E GAGE LOWER BIG BLUE NRD	PUMP	SO		03/18/1974	A 12999		
<u>CEDAR CREEK</u> S: 10 T: 3 R: 7E GAGE HARVEY CRAMER	PUMP	IR	1.19	03/12/1976	A 14088		
<u>BLUE RIVER, BIG</u> S: 18 T: 3 R: 7E GAGE WILLIAM E & MARY GOOSSEN	PUMP PUMP	IR IR	3.17 2.01	02/07/1969 12/27/1974	A 11636 A 13334		
ALVINA STROUGH							
S: 13 T: 3 R: 6E GAGE LOUIS & MARTHA GOOSSEN	PUMP PUMP	IR IR	1.14 1.53	03/12/1976 08/10/1981	A 14090 A 15963		
WILLIAM E GOOSSEN							
S: 24 T: 3 R: 6E GAGE C A ANDERSON	PUMP PUMP	IR IR	.41 .76	07/24/1934 02/23/1956	A 2438 A 8373		
C A ANDERSON							
S: 19 T: 3 R: 7E GAGE JOHN D REMMERS	PUMP PUMP	IR IR	2.07 1.97	01/16/1976 02/07/1964	A 13946 A 10303		
JOHN D REMMERS							
JOHN D REMMERS							
S: 30 T: 3 R: 7E GAGE MILDRED A BERNARD	PUMP	IR	1.36	11/22/1955	A 8261		

WATER RIGHTS DATA  
CLAIMS AND APPLICATION IN DOWNSTREAM ORDER  
DIVISION NO. 1D

SOURCE LOCATION APPROPRIATOR	CARRIER	USE	PROV1. GRANT CFS	DATE OF PRIORITY	DOCKET/ APPLI. NUMBER	ANNOA.	FT. NT.
<u>BLUE RIVER, BIG</u>							
S: 20 T: 3 R: 7E GAGE ARNOLD F BEHRENS	PUMP	IR	.57	03/18/1955	A 7241		K
S: 29 T: 3 R: 7E GAGE ARTHUR J & MARTHA L ZARYBNICKY	PUMP	IR	.27	04/27/1956	A 8522		
JOHN BAHR	PUMP	IR	1.08	06/21/1956	A 8635		
ARTHUR J & MARTHA L ZARYBNICKY	PUMP	IR	.19	01/04/1949	A 4416		
ARTHUR J & MARTHA L ZARYBNICKY	PUMP	IR	.28	04/09/1971	A 12219		
THEODORE R LEITSCHUCK	PUMP	IR	.94	02/23/1981	A 15772		
S: 5 T: 2 R: 7E GAGE VIOLA HUTCHINSON	PUMP	IR	5.07	07/10/1974	A 13070		
JOSEPH W CRANE	PUMP	IR	2.31	07/01/1964	A 10389		
VIOLA HUTCHINSON	PUMP	IR	2.29	12/02/1975	A 13887		
<u>MUD CREEK, TRIB. TO</u>							
S: 1 T: 3 R: 8E GAGE LOWER BIG BLUE NRD	MUD CREEK RESERVOIR 2-H	ST	87.40	AF04/06/1965	A 10607		
<u>MUD CREEK RESERVOIR 2-H</u>							
S: 1 T: 3 R: 8E GAGE LOWER BIG BLUE NRD	LENERS PUMP	SO		03/30/1973	A 12850		
<u>MUD CREEK, TRIB. TO</u>							
S: 23 T: 4 R: 8E GAGE LOWER BIG BLUE NRD	MUD CREEK RESERVOIR 2-D	ST	50.70	AF06/26/1964	A 10388		
<u>MUD CREEK RESERVOIR 2-D</u>							
S: 23 T: 4 R: 8E GAGE LOWER BIG BLUE NRD	PUMP	SO		11/15/1976	A 14553		
<u>MUD CREEK, TRIB. TO</u>							
S: 22 T: 4 R: 8E GAGE LOWER BIG BLUE NRD	MUD CREEK RESERVOIR 2-C	ST	71.10	AF04/06/1965	A 10605		
S: 33 T: 4 R: 8E GAGE LOWER BIG BLUE NRD	MUD CREEK RESERVOIR 5-A	ST	124.79	AF04/06/1965	A 10604		
<u>MUD CREEK RESERVOIR 5-A</u>							
S: 33 T: 4 R: 8E GAGE LOWER BIG BLUE NRD	LENERS PUMP	SO		03/12/1976	A 14089		
<u>MUD CREEK</u>							
S: 36 T: 4 R: 7E GAGE LOWER BIG BLUE NRD	MUD CREEK RESERVOIR 2-A	ST	252.80	AF08/06/1970	A 12054		
S: 22 T: 3 R: 7E GAGE ALFRED DAUBENDIEK JR	DAUBENDIEK RESERVOIR NO 1	SS	8.40	AF08/10/1981	A 15960	A-15414	B
<u>MUD CREEK, TRIB. TO</u>							
S: 22 T: 3 R: 7E GAGE ALFRED DAUBENDIEK JR	PUMP	IR	.10	03/29/1977	A 14862		
ALFRED DAUBENDIEK JR	DAUBENDIEK RES. NO. 1	ST	8.40	AF02/07/1979	A 15414		
<u>DAUBENDIEK RESERVOIR NO. 1</u>							
S: 22 T: 3 R: 7E GAGE ALFRED DAUBENDIEK JR	PUMP	SI		01/17/1980	A 15609	A-14862	

WATER RIGHTS DATA  
CLAIMS AND APPLICATION IN DOWNSTREAM ORDER  
DIVISION NO. 1D

SOURCE LOCATION APPROPRIATOR	CARRIER	USE	PROVI. GRANT CFS	DATE OF PRIORITY	DOCKET/ APPLI. NUMBER	ANNOA.	FT. NT.
<u>DAUBENDIEK RESERVOIR NO. 1</u>							
S: 22 T: 3 R: 7E GAGE ALFRED DAUBENDIEK JR	PUMP	SO		01/17/1980	A 15609		
<u>MUD CREEK</u>							
S: 22 T: 3 R: 7E GAGE ALFRED DAUBENDIEK JR	PUMP	IR	1.04	01/05/1977	A 14628		
<u>BLOODY RUN, TRIB. TO</u>							
S: 9 T: 3 R: 8E GAGE LOWER BIG BLUE NRD	MUD CREEK RESERVOIR 4-E	ST	77.00	AF04/06/1965	A 10603		
S: 16 T: 3 R: 8E GAGE LOWER BIG BLUE NRD	MUD CREEK RESERVOIR 4-D	ST	57.23	AF04/06/1965	A 10602		
S: 21 T: 3 R: 8E GAGE LOWER BIG BLUE NRD	MUD CREEK RESERVOIR 4-C	ST	71.39	AF04/06/1965	A 10601		
<u>BLOODY RUN</u>							
S: 13 T: 3 R: 7E GAGE LOWER BIG BLUE NRD	MUD CREEK RESERVOIR 4-J	ST	1824.95	AF06/19/1967	A 11177		
<u>BLOODY RUN, TRIB. TO</u>							
S: 12 T: 3 R: 7E GAGE LOWER BIG BLUE NRD	MUD CREEK RESERVOIR 4-8	ST	37.90	AF04/07/1971	A 12211		
<u>MUD CREEK</u>							
S: 22 T: 3 R: 7E GAGE ALFRED DAUBENDIEK JR	DAUBENDIEK PIT	ST	31.00	AF08/10/1981	A 15961		
<u>MUD CREEK, TRIB. TO</u>							
S: 21 T: 3 R: 7E GAGE ALFRED DAUBENDIEK JR	PUMP	IR	.94	01/17/1980	A 15610		
<u>MUD CREEK</u>							
S: 34 T: 3 R: 7E GAGE CLARENCE L MCKINZIE	MCKINZIE RESERVOIR NO. 1	ST	.53	AF03/16/1978	A 15205		
<u>MUD CREEK, TRIB. TO</u>							
S: 35 T: 3 R: 7E GAGE LOWER BIG BLUE NRD	MUD CREEK RESERVOIR 3-A	ST	161.06	AF04/06/1965	A 10606		
<u>BLUE RIVER, BIG</u>							
S: 8 T: 2 R: 7E GAGE URBAN & HAZEL I BEHRENS	PUMP	IR	1.50	05/07/1982	A 16102		
S: 9 T: 2 R: 7E GAGE DUDLEY TRUMP	PUMP	IR	.56	08/02/1955	A 7857		
LYNN L HARDEN	PUMP	IR	1.36	05/12/1966	A 10845		
S: 17 T: 2 R: 7E GAGE WAYNE H & FLORENCE E MARPLES TRUST	PUMP	IR	2.31	03/17/1965	A 10571		
FLORENCE E MARPLES	PUMP	IR	.21	07/27/1955	A 7802		K
FLORENCE E MARPLES	PUMP	IR	.91	12/27/1971	A 12469		
NEBRASKA PUBLIC POWER DISTRICT	BLUE SPRINGS PLANT	PR	450.00	/ /1868	D 1047		
NEBRASKA PUBLIC POWER DISTRICT	BLUE SPRINGS PLANT	DG		11/07/1922	A 1692		D-1047
NEBRASKA PUBLIC POWER DISTRICT	BLUE SPRINGS PLANT	DG		12/15/1922	A 1698		D-1047

WATER RIGHTS DATA  
CLAIMS AND APPLICATION IN DOWNSTREAM ORDER  
DIVISION NO. 1D

SOURCE LOCATION APPROPRIATOR	CARRIER	USE	PROVI. GRANT CFS	DATE OF PRIORITY	DOCKET/ APPL. NUMBER	ANNOA. FT. NT.
<u>BILL'S CREEK</u>						
S: 2 T: 2 R: 6E GAGE GEORGE E & GAROLDENE A PINKERTON	PUMP	IR	.30	08/23/1956	A 8766	K
S: 11 T: 2 R: 6E GAGE ALLINGTON FARMS	PUMP	IR	.50	01/29/1957	A 9149	
<u>INDIAN CREEK, BIG</u>						
S: 3 T: 1 R: 4E JEFFERSON LOWER BIG BLUE NRD	BIG INDIAN RES. 8-G	ST	94.40	AF06/23/1972	A 12671	
<u>INDIAN CREEK, BIG, TRIB. TO</u>						
S: 4 T: 1 R: 4E JEFFERSON LOWER BIG BLUE NRD	BIG INDIAN CREEK RES. 8-F	ST	51.00	AF06/23/1972	A 12670	
S: 33 T: 2 R: 4E JEFFERSON LOWER BIG BLUE NRD	BIG INDIAN CREEK RES. 8-E	ST	166.00	AF06/23/1972	A 12669	
<u>INDIAN CREEK, BIG, RESERVOIR 8-E</u>						
S: 33 T: 2 R: 4E JEFFERSON LOWER BIG BLUE NRD	FREITAGE PUMP	SO		08/29/1974	A 13179	
LOWER BIG BLUE NRD	PRETZER PUMP	SO		08/30/1974	A 14428	
<u>INDIAN CREEK, BIG, TRIB. TO</u>						
S: 6 T: 2 R: 4E JEFFERSON LOWER BIG BLUE NRD	BIG INDIAN CREEK RES. 10-A	ST	178.80	AF01/03/1966	A 10742	
<u>INDIAN CREEK, BIG, RESERVOIR 10-A</u>						
S: 6 T: 2 R: 4E JEFFERSON LOWER BIG BLUE NRD	SASSE PUMP	SO		01/16/1969	A 11616	
<u>INDIAN CREEK, BIG, TRIB. TO</u>						
S: 16 T: 2 R: 4E JEFFERSON LOWER BIG BLUE NRD	BIG INDIAN CREEK RES. 9-B	ST	89.80	AF01/12/1965	A 10508	
<u>INDIAN CREEK, BIG, RESERVOIR 9-B</u>						
S: 16 T: 2 R: 4E JEFFERSON LOWER BIG BLUE NRD	SCHROEDER PUMP	SO		08/25/1969	A 11782	
LOWER BIG BLUE NRD	SCHROEDER PUMP	SO		04/19/1974	A 13025	
S: 9 T: 2 R: 4E JEFFERSON LOWER BIG BLUE NRD	PUMP	SO		04/01/1975	A 13519	
<u>INDIAN CREEK, BIG, TRIB. TO</u>						
S: 15 T: 2 R: 4E JEFFERSON LOWER BIG BLUE NRD	BIG INDIAN CREEK RES. 8-B	ST	66.20	AF01/12/1965	A 10504	
<u>INDIAN CREEK, BIG, RESERVOIR 8-B</u>						
S: 15 T: 2 R: 4E JEFFERSON LOWER BIG BLUE NRD	DAMROW PUMP	SO		02/20/1969	A 11652	
<u>INDIAN CREEK, BIG, TRIB. TO</u>						
S: 27 T: 2 R: 4E JEFFERSON MELVIN WEERS	PUMP	IR	3.46	12/15/1977	A 15152	
S: 1 T: 2 R: 4E JEFFERSON LOWER BIG BLUE NRD	BIG INDIAN CREEK RES. 17-B	ST	203.18	AF01/12/1965	A 10500	

WATER RIGHTS DATA  
CLAIMS AND APPLICATION IN DOWNSTREAM ORDER  
DIVISION NO. 1D

SOURCE LOCATION APPROPRIATOR	CARRIER	USE	PROV. GRANT CFS	DATE OF PRIORITY	DOCKET/ APPLI. NUMBER	ANNOA.	FT. NT.
<u>INDIAN CREEK, BIG, RESERVOIR 17-B</u>							
S: 36 T: 3 R: 4E JEFFERSON	HIRSCHLER-NICKERSON PUMPS	SO		08/22/1966	A 10937		
LOWER BIG BLUE NRD	HIRSCHLER PUMP	SO		07/10/1974	A 13069		
<u>INDIAN CREEK, BIG, TRIB. TO</u>							
S: 13 T: 2 R: 4E JEFFERSON	PUMP	IR	.93	08/03/1979	A 15538		
EDWIN SCHMIDT							
S: 24 T: 2 R: 4E JEFFERSON	BIG INDIAN CREEK	ST	260.00	AF03/28/1966	A 10815		
LOWER BIG BLUE NRD	RES. 17-A						
<u>INDIAN CREEK, BIG, RESERVOIR 17-A</u>							
S: 24 T: 2 R: 4E JEFFERSON	OLTMAN PUMPS	SO		08/13/1969	A 11766		
LOWER BIG BLUE NRD	DAMROW PUMP	SO		05/26/1972	A 12645		
<u>INDIAN CREEK, BIG, TRIB. TO</u>							
S: 7 T: 1 R: 5E GAGE	CALLAN RESERVOIR	ST	137.00	AF10/23/1963	A 10254		
CLAIR CALLAN							
<u>SPRING CREEK, TRIB. TO</u>							
S: 36 T: 2 R: 4E JEFFERSON	BIG INDIAN CREEK RES. 7-A	ST	258.60	AF06/15/1967	A 11172		
LOWER BIG BLUE NRD							
<u>INDIAN CREEK, BIG, RESERVOIR 7-A</u>							
S: 36 T: 2 R: 4E JEFFERSON	PUMP	SO		12/14/1978	A 15375		
LOWER BIG BLUE NRD							
<u>INDIAN CREEK, BIG, TRIB. TO</u>							
S: 30 T: 2 R: 5E GAGE	BIG INDIAN CREEK RES. 7-B	ST	122.00	AF01/12/1965	A 10499		
LOWER BIG BLUE NRD							
<u>INDIAN CREEK, BIG, RESERVOIR 7-B</u>							
S: 30 T: 2 R: 5E GAGE	RAYMOND J THOMSEN PUMP	SO		08/15/1967	A 11224		
LOWER BIG BLUE NRD							
<u>INDIAN CREEK, BIG, TRIB. TO</u>							
S: 31 T: 2 R: 5E GAGE	BIG INDIAN CREEK	ST	39.70	AF06/15/1965	A 10643		
LOWER BIG BLUE NRD	RES. 7-1-B						
S: 5 T: 1 R: 5E GAGE	BIG INDIAN CREEK RES. 6-B	ST	106.60	AF08/15/1967	A 11225		
LOWER BIG BLUE NRD							
<u>ELM CREEK</u>							
S: 5 T: 2 R: 5E GAGE	BIG INDIAN CREEK	ST	109.70	AF12/23/1970	A 12130		
LOWER BIG BLUE NRD	RES. 16-B						
<u>ELM CREEK, TRIB. TO</u>							
S: 22 T: 2 R: 5E GAGE	PUMP	IR	.56	08/03/1973	A 12918		
ANNA S HUBKA	PUMP	IR	.61	03/29/1972	A 12569		
MELVIN HUBKA							

WATER RIGHTS DATA  
CLAIMS AND APPLICATION IN DOWNSTREAM ORDER  
DIVISION NO. 1D

DEPARTMENT OF WATER RESOURCES

253

SOURCE LOCATION APPROPRIATOR	CARRIER	USE	PROVI. GRANT CFS	DATE OF PRIORITY	DOCKET/ APPLI. NUMBER	ANNO. FT. NT.
<u>ELM CREEK AND ELM CREEK TRIB. TO</u> S: 33 T: 2 R: 5E GAGE LOWER BIG BLUE NRD	BIG INDIAN CREEK RES. 16-C	ST	336.00	AF04/19/1974	A 13024	
<u>INDIAN CREEK, BIG. TRIB. TO</u> S: 3 T: 1 R: 5E GAGE LOWER BIG BLUE NRD	BIG INDIAN CREEK RES. 6-E	ST	49.54	AF01/12/1965	A 10501	
S: 9 T: 1 R: 5E GAGE LOWER BIG BLUE NRD	BIG INDIAN CREEK RES. 6-G	ST	64.70	AF09/15/1967	A 11252	
S: 2 T: 1 R: 5E GAGE LOWER BIG BLUE NRD	BIG INDIAN CREEK RES. 6-F	ST	45.69	AF01/12/1965	A 10503	
S: 21 T: 1 R: 5E GAGE LOWER BIG BLUE NRD	BIG INDIAN CREEK RES. 5-F	ST	103.50	AF05/18/1971	A 12266	
S: 16 T: 1 R: 5E GAGE LOWER BIG BLUE NRD	BIG INDIAN CREEK RES. 5-E	ST	58.80	AF05/18/1971	A 12267	
S: 23 T: 1 R: 5E GAGE LOWER BIG BLUE NRD	BIG INDIAN CREEK RES. 5-D	ST	100.60	AF11/16/1965	A 10717	
<u>INDIAN CREEK, BIG. RESERVOIR 5-D</u> S: 23 T: 1 R: 5E GAGE LOWER BIG BLUE NRD	PUMP	SO		10/30/1974	A 13249	
<u>INDIAN CREEK, BIG</u> S: 13 T: 1 R: 5E GAGE MICHAEL VITOSH	PUMP	IR	2.19	01/17/1978	A 15164	
S: 24 T: 1 R: 5E GAGE ARNOLD VITOSH	PUMP	IR	1.57	05/11/1979	A 15476	
<u>INDIAN CREEK, BIG. TRIB. TO</u> S: 25 T: 1 R: 5E GAGE LOWER BIG BLUE NRD	BIG INDIAN CREEK RES. 5-A	ST	125.60	AF01/03/1966	A 10743	
<u>INDIAN CREEK, BIG. RESERVOIR 5-A</u> S: 25 T: 1 R: 5E GAGE LOWER BIG BLUE NRD	DUIS PUMP	SO		01/29/1976	A 13970	
<u>ASH CREEK</u> S: 14 T: 2 R: 5E GAGE JAMES SNYDER JR JAMES SNYDER JR	PUMP SNYDER RESERVOIR NO. 1	IR ST	2.00 7.20	08/23/1972 AF08/23/1972	A 12724 A 12725	
<u>SNYDER RESERVOIR NO. 1</u> S: 14 T: 2 R: 5E GAGE JAMES SNYDER JR	PUMP	SI		08/23/1972	A 12726	A-12724
<u>ASH CREEK</u> S: 23 T: 2 R: 5E GAGE LARRY & GARY VITOSH	PUMP	IR	2.11	10/28/1965	A 10709	
<u>ASH CREEK, TRIB. TO</u> S: 22 T: 2 R: 5E GAGE ANNA S HUBKA	PUMP	IR	1.90	08/03/1973	A 12919	

See footnotes and use definitions on page 78

WATER RIGHTS DATA  
CLAIMS AND APPLICATION IN DOWNSTREAM ORDER  
DIVISION NO. 10

SOURCE LOCATION APPROPRIATOR	CARRIER	USE	PROVI. GRANT CFS	DATE OF PRIORITY	DOCKET/ APPLI. NUMBER	ANNOA.	FT. NT.
<u>ASH CREEK, TRIB. TO</u> S: 25 T: 2 R: 5E GAGE MELVIN D VITOSH	VITOSH RESERVOIR NO. 1	ST	25.60	AF09/05/1967	A 11242		
<u>VITOSH RESERVOIR NO. 1</u> S: 25 T: 2 R: 5E GAGE MELVIN D VITOSH	PUMP	SO		09/05/1967	A 11243		
<u>ASH CREEK</u> S: 25 T: 2 R: 5E GAGE MELVIN D VITOSH	PUMP	IR	.59	07/26/1977	A 15049		
MELVIN D VITOSH	VITOSH RESERVOIR	ST	25.60	AF03/30/1981	A 15815		
S: 36 T: 2 R: 5E GAGE LOWER BIG BLUE NRD	BIG INDIAN CREEK RES. 15-B	ST	225.70	AF07/26/1965	A 10661		
<u>INDIAN CREEK, BIG, RESERVOIR 15-B</u> S: 36 T: 2 R: 5E GAGE LOWER BIG BLUE NRD	ANDERSON PUMP	SO		06/15/1967	A 11173		
LOWER BIG BLUE NRD	HOLTMEIER PUMP	SO		02/25/1976	A 14056		
<u>ASH CREEK</u> S: 7 T: 1 R: 6E GAGE LOWER BIG BLUE NRD	BIG INDIAN CREEK RES. 15-A	ST	98.00	AF11/19/1973	A 12959		
<u>INDIAN CREEK, BIG, RESERVOIR 15-A</u> S: 7 T: 1 R: 6E GAGE LOWER BIG BLUE NRD	PUMP	SO		08/07/1980	A 15701		
<u>INDIAN CREEK, BIG</u> S: 17 T: 1 R: 6E GAGE ALLINGTON FARMS	ALLINGTON RESERVOIR	ST	9.00	AF04/07/1954	A 6165		
S: 9 T: 1 R: 6E GAGE CELIA E COLGROVE	PUMP	IR	.97	03/03/1956	A 8389		
<u>INDIAN CREEK, BIG, TRIB. TO</u> S: 5 T: 1 R: 6E GAGE LOWER BIG BLUE NRD	BIG INDIAN CREEK RES. 3-A	ST	186.50	AF01/12/1965	A 10505		
<u>SICILY CREEK</u> S: 2 T: 2 R: 5E GAGE LOWER BIG BLUE NRD	SICILY CREEK RES. 14-B	ST	483.10	AF11/19/1973	A 12960		
<u>SICILY CREEK, TRIB. TO</u> S: 1 T: 2 R: 5E GAGE LOWER BIG BLUE NRD	BIG INDIAN CREEK RES. 14-A	ST	106.60	AF06/14/1968	A 11448		
S: 31 T: 3 R: 6E GAGE LOWER BIG BLUE NRD	BIG INDIAN CREEK RES. 13-C	ST	122.10	AF06/14/1968	A 11449		
<u>INDIAN CREEK, BIG, RESERVOIR 13-C</u> S: 31 T: 3 R: 6E GAGE LOWER BIG BLUE NRD	EPP PUMP	SO		11/17/1971	A 12428		



WATER RIGHTS DATA  
CLAIMS AND APPLICATION IN DOWNSTREAM ORDER  
DIVISION NO. 1D

SOURCE LOCATION APPROPRIATOR	CARRIER	USE	PROV. GRANT CFS	DATE OF PRIORITY	DOCKET/ APPL. NUMBER	ANNOT.	FT. NT.
<u>INDIAN CREEK, BIG. RESERVOIR 13-C</u> S: 31 T: 3 R: 6E GAGE LOWER BIG BLUE NRD	EPP PUMP	SO		03/29/1974	A 13009		
LOWER BIG BLUE NRD	WEBB PUMP	SO		01/29/1976	A 13969		
<u>SICILY CREEK, TRIB. TO</u> S: 8 T: 2 R: 6E GAGE LOWER BIG BLUE NRD	BIG INDIAN CREEK RES. 13-B	ST	164.80	AF06/14/1968	A 11450		
<u>SICILY CREEK</u> S: 16 T: 2 R: 6E GAGE STANLEY E HAYS	PUMP	IR	.54	03/14/1972	A 12544		
STANLEY E HAYS	PUMP	IR	.71	12/07/1956	A 9021		
<u>SICILY CREEK, TRIB. TO</u> S: 9 T: 2 R: 6E GAGE LOWER BIG BLUE NRD	BIG INDIAN CREEK RES. 12-1	ST	40.57	AF01/12/1965	A 10507		
S: 16 T: 2 R: 6E GAGE LOWER BIG BLUE NRD	BIG INDIAN CREEK RES. 12-A	ST	47.56	AF01/12/1965	A 10509		
<u>SICILY CREEK</u> S: 28 T: 2 R: 6E GAGE HARRIET PINKERTON	PUMP	IR	1.97	08/23/1956	A 8767		
<u>INDIAN CREEK, BIG. TRIB. TO</u> S: 10 T: 1 R: 6E GAGE LOWER BIG BLUE NRD	BIG INDIAN CREEK RES. 2-B	ST	103.40	AF01/12/1965	A 10506		
S: 35 T: 2 R: 6E GAGE LOWER BIG BLUE NRD	BIG INDIAN CREEK RES. 2-A	ST	101.70	AF07/13/1965	A 10654		
<u>INDIAN CREEK, BIG. RESERVOIR 2-A</u> S: 35 T: 2 R: 6E GAGE LOWER BIG BLUE NRD	MCKEEVER PUMP	SO		06/25/1976	A 14288		
<u>SQUAW CREEK</u> S: 12 T: 1 R: 6E GAGE LOWER BIG BLUE NRD	BIG INDIAN CREEK RES. 11-A	ST	661.80	AF12/30/1971	A 12471		
<u>SQUAW CREEK, TRIB. TO</u> S: 12 T: 1 R: 6E GAGE LOWER BIG BLUE NRD	BIG INDIAN CREEK RES. 11-B	ST	80.30	AF01/12/1965	A 10502		
<u>SPRING BRANCH</u> S: 25 T: 2 R: 6E GAGE ALVIN M FINK ESTATE	PUMP	IR	.07	02/23/1935	A 2518		
<u>INDIAN CREEK, BIG</u> S: 25 T: 2 R: 6E GAGE ALVIN M FINK ESTATE	PUMP	IR	.10	02/23/1935	A 2518		

WATER RIGHTS DATA  
CLAIMS AND APPLICATION IN DOWNSTREAM ORDER  
DIVISION NO. 1D

SOURCE LOCATION APPROPRIATOR	CARRIER	USE	PROV. GRANT CFS	DATE OF PRIORITY	DOCKET/ APPLI. NUMBER	ANNOA.	FT. NT.
<u>INDIAN CREEK, BIG</u>							
S: 25 T: 2 R: 6E GAGE	PUMP	IR	2.16	07/12/1966	A 10882	A-2518	D
ALVIN M FINK ESTATE	PUMP	IR	.17	07/12/1966	A 10882		
ALVIN M FINK ESTATE	PUMP	IR	.38	08/12/1955	A 7900		
CLEMENT C JONES ET AL CLYDE SAILING	PUMP	IR	.21	09/04/1947	A 4104		
S: 30 T: 2 R: 7E GAGE	PUMP	IR	1.24	01/27/1956	A 8335		
LAVERNE & MARILYN A MEINTS	PUMP	IR	1.24	09/24/1971	A 12387		
CHAMBERLIN & JAMES	PUMP	IR	.38	07/07/1977	A 15015		
CHAMBERLIN & JAMES	PUMP	IR	.20	03/27/1956	A 8450		
CHAMBERLIN & JAMES	PUMP	IR					
S: 29 T: 2 R: 7E GAGE	PUMP	IR	1.17	03/17/1977	A 14816		K
MELVIN MEYER							
<u>BLUE RIVER, BIG</u>							
S: 28 T: 2 R: 7E GAGE	PUMP	IR	1.00	07/16/1981	A 15938		
LARRY FRERICHS							
S: 27 T: 2 R: 7E GAGE	PUMP	IR	1.77	11/20/1956	A 8987		
WM J HURTZ							
S: 35 T: 2 R: 7E GAGE	PUMP	IR	1.57	02/27/1961	A 9895		K
WALTER G HURTZ	PUMP	IR	1.04	12/05/1957	A 9580		
TED E ACTON							
S: 2 T: 1 R: 7E GAGE	PUMP	IR	1.11	08/15/1955	A 7907		
ELSIE L & ALFRED E BERAN							
S: 1 T: 1 R: 7E GAGE	PUMP	IR	1.92	12/14/1971	A 12459		
GERALD BEDNAR							
<u>WOLF CREEK</u>							
S: 8 T: 2 R: 9E PAWNEE	PUMP	IR	1.42	12/05/1973	A 12963		
WILLARD E & OPAL G RULE							
S: 34 T: 2 R: 8E GAGE	PUMP	IR	2.64	12/21/1961	A 10003		
MARLIN HUSA							
S: 6 T: 1 R: 8E GAGE	PUMP	IR	1.03	03/31/1970	A 11911		
ACTON, INC	PUMP	IR	.36	05/11/1972	A 12628		
ACTON, INC	PUMP	IR	1.49	08/19/1974	A 13157		
ERNEST D & RUTH H HROCH							
S: 12 T: 1 R: 7E GAGE	PUMP	IR	1.11	01/20/1956	A 8324		
LEE E RICE							
<u>BLUE RIVER, BIG</u>							
S: 12 T: 1 R: 7E GAGE	PUMP	IR	2.47	11/06/1956	A 8954		K
MARIE ERDMANN	PUMP	IR	.53	07/24/1943	A 3626		
LEE E RICE							
S: 13 T: 1 R: 7E GAGE	BARNESTON PLANT	PR	500.00	02/18/1913	A 1262	A-1262	
NORRIS PUBLIC POWER DISTRICT	BARNESTON PLANT	RD		05/27/1920	A 1585		
NORRIS PUBLIC POWER DISTRICT	BARNESTON PLANT	DC		12/17/1925	A 1788		
NORRIS PUBLIC POWER DISTRICT							

WATER RIGHTS DATA  
CLAIMS AND APPLICATION IN DOWNSTREAM ORDER  
DIVISION NO. 1D

SOURCE LOCATION APPROPRIATOR	CARRIER	USE	PROV1. GRANT CFS	DATE OF PRIORITY	DOCKET/ APPLI. NUMBER	ANNOA.	FT. NT.
<u>BLUE RIVER, BIG</u>							
S: 13 T: 1 R: 7E GAGE							
NORMAN L & LINDA M	PUMP	IR	3.37	08/04/1975	A 13707		
S: 24 T: 1 R: 7E GAGE							
LEROY & RON WEGNER	PUMP	IR	2.07	11/13/1974	A 13274		
CHARLES D & RUTH M VETROVSKY	PUMP	IR	.20	07/31/1964	A 10412		
<u>PLUM CREEK</u>							
S: 20 T: 2 R: 10E PAWNEE							
LOWER BIG BLUE NRD	PLUM CREEK RESERVOIR 6-A	ST	111.12	AF09/20/1965	A 10696		
<u>PLUM CREEK, TRIB. TO</u>							
S: 1 T: 2 R: 9E PAWNEE							
LOWER BIG BLUE NRD	PLUM CREEK RESERVOIR 5-B	ST	83.30	AF08/26/1974	A 13170		
S: 7 T: 2 R: 10E PAWNEE							
LOWER BIG BLUE NRD	PLUM CREEK RESERVOIR 5-C	ST	61.36	AF09/20/1965	A 10698		
S: 11 T: 2 R: 9E PAWNEE							
LOWER BIG BLUE NRD	PLUM CREEK RESERVOIR 5-A	ST	121.28	AF09/20/1965	A 10697		
<u>TIPPS CREEK</u>							
S: 23 T: 2 R: 9E PAWNEE							
LOWER BIG BLUE NRD	PLUM CREEK RESERVOIR 4-F	ST	456.90	AF06/25/1968	A 11460		
<u>PLUM CREEK RESERVOIR 4-F</u>							
S: 23 T: 2 R: 9E PAWNEE							
LOWER BIG BLUE NRD	PUMP	SO		08/18/1978	A 15323		
<u>PLUM CREEK, TRIB. TO</u>							
S: 15 T: 2 R: 9E PAWNEE							
LOWER BIG BLUE NRD	PLUM CREEK RESERVOIR 4-E	ST	157.31	AF09/20/1965	A 10695		
LOWER BIG BLUE NRD	PLUM CREEK RESERVOIR 4-D	ST	70.08	AF09/20/1965	A 10694		
S: 27 T: 2 R: 9E PAWNEE							
LOWER BIG BLUE NRD	PLUM CREEK RESERVOIR 4-C	ST	189.90	AF08/26/1974	A 13171		
S: 28 T: 2 R: 9E PAWNEE							
LOWER BIG BLUE NRD	PLUM CREEK RESERVOIR 4-A	ST	165.75	AF04/14/1965	A 10614		
S: 20 T: 2 R: 9E PAWNEE							
LOWER BIG BLUE NRD	PLUM CREEK RESERVOIR 4-H	ST	37.30	AF08/16/1965	A 10672		
S: 29 T: 2 R: 9E PAWNEE							
LOWER BIG BLUE NRD	PLUM CREEK RESERVOIR 4-J	ST	47.87	AF08/27/1975	A 13767		
<u>PLUM CREEK RESERVOIR 4-J</u>							
S: 29 T: 2 R: 9E PAWNEE							
LOWER BIG BLUE NRD	PUMP	SO		08/27/1975	A 13768		
<u>PLUM CREEK, TRIB. TO</u>							
S: 19 T: 2 R: 9E PAWNEE							
LOWER BIG BLUE NRD	PLUM CREEK RESERVOIR 3-D	ST	90.60	AF06/12/1970	A 11970		
S: 30 T: 2 R: 9E PAWNEE							
LOWER BIG BLUE NRD	PLUM CREEK RESERVOIR 3-2	ST	16.10	AF01/15/1969	A 11614		
S: 32 T: 2 R: 9E PAWNEE							
LOWER BIG BLUE NRD	PLUM CREEK RESERVOIR 3-C	ST	160.80	AF12/11/1968	A 11596		

WATER RIGHTS DATA  
CLAIMS AND APPLICATION IN DOWNSTREAM ORDER  
DIVISION NO. 10

SOURCE LOCATION APPROPRIATOR	CARRIER	USE	PROVI. GRANT CFS	DATE OF PRIORITY	DOCKET/ APPLI. NUMBER	ANNOT.	FT. NT.
<u>PLUM CREEK, TRIB. TO</u>							
S: 30 T: 2 R: 9E PAWNEE	PLUM CREEK RESERVOIR 3-1	ST	30.32	AF06/30/1965	A 10649		
LOWER BIG BLUE NRD	PLUM CREEK RESERVOIR 3-B	ST	8.41	AF06/30/1965	A 10648		
LOWER BIG BLUE NRD							
S: 31 T: 2 R: 9E PAWNEE	PLUM CREEK RESERVOIR 3-G	ST	48.60	AF12/11/1968	A 11595		
LOWER BIG BLUE NRD							
S: 25 T: 2 R: 8E GAGE	PLUM CREEK RESERVOIR 3-H	ST	31.40	AF07/10/1967	A 11195		
LOWER BIG BLUE NRD							
<u>PLUM CREEK</u>							
S: 1 T: 1 R: 8E GAGE	PUMP	IR	2.04	02/08/1957	A 9177		
ALLEN R ACTON							
<u>PLUM CREEK, TRIB. TO</u>							
S: 6 T: 1 R: 9E PAWNEE	PLUM CREEK RESERVOIR 3-A	ST	73.10	AF06/12/1970	A 11971		
LOWER BIG BLUE NRD							
S: 1 T: 1 R: 8E GAGE	PLUM CREEK RESERVOIR 2-C	ST	52.50	AF03/28/1972	A 12565		
LOWER BIG BLUE NRD							
S: 2 T: 1 R: 8E GAGE	PLUM CREEK RESERVOIR 2-B	ST	181.81	AF09/20/1965	A 10693		
LOWER BIG BLUE NRD							
<u>PLUM CREEK RESERVOIR 2-B</u>							
S: 2 T: 1 R: 8E GAGE	PLANTENGA PUMP	SO		02/25/1976	A 14057		
LOWER BIG BLUE NRD							
<u>PLUM CREEK, TRIB. TO</u>							
S: 11 T: 1 R: 8E GAGE	PLUM CREEK RESERVOIR 2-A	ST	89.90	AF06/12/1970	A 11972		
LOWER BIG BLUE NRD							
<u>PLUM CREEK</u>							
S: 10 T: 1 R: 8E GAGE	PUMP	IR	1.20	07/02/1976	A 14299		
NORMAN L HUSA							
<u>PLUM CREEK, TRIB. TO</u>							
S: 9 T: 1 R: 8E GAGE	PLUM CREEK RESERVOIR 2-1	ST	12.77	AF09/20/1965	A 10692		
LOWER BIG BLUE NRD	PLUM CREEK RESERVOIR 2-D	ST	18.80	AF07/06/1967	A 11192		
LOWER BIG BLUE NRD							
S: 17 T: 1 R: 8E GAGE	PLUM CREEK RESERVOIR 2-E	ST	44.00	AF07/10/1967	A 11194		
LOWER BIG BLUE NRD							
<u>PLUM CREEK</u>							
S: 17 T: 1 R: 8E GAGE	PUMP	IR	2.44	08/19/1974	A 13156		
ERNEST D & RUTH H HROCH							
S: 20 T: 1 R: 8E GAGE	PUMP	IR	1.13	07/27/1977	A 15054		
ANNA WALLENBERG							
<u>BLUE RIVER, BIG</u>							
S: 25 T: 1 R: 7E GAGE	PUMP	IR	2.20	07/09/1963	A 10214		
MABEL VETROVSKY	PUMP	IR	1.43	02/25/1976	A 14054		
WILER & SUP							
<u>BLUE RIVER, BIG, TRIB. TO</u>							
S: 26 T: 1 R: 7E GAGE	WARFORD RESERVOIR	ST	153.00	AF12/03/1970	A 12124		
HOWARD L WARFORD							

WATER RIGHTS DATA  
CLAIMS AND APPLICATION IN DOWNSTREAM ORDER  
DIVISION NO. 1D

SOURCE LOCATION APPROPRIATOR	CARRIER	USE	PROV. . GRANT CFS	DATE OF PRIORITY	DOCKET/ APPL. . NUMBER	ANNOA. .	FT. NT.
<u>BLUE RIVER, BIG</u>							
S: 26 T: 1 R: 7E GAGE ALLINGTON FARMS	PUMP	IR	.50	01/30/1948	A 4193		
S: 36 T: 1 R: 7E GAGE ALLINGTON FARMS	PUMP	IR	.06	03/04/1954	A 6026		
S: 35 T: 1 R: 7E GAGE NORBERT C & EMMA L WEYER	PUMP	IR	.84	04/26/1956	A 8517		
LILLIE M DELEHOY	PUMP	IR	.78	02/21/1956	A 8369		
<u>MISSION CREEK, TRIB. TO</u>							
S: 23 T: 1 R: 9E PAWNEE LOWER BIG BLUE NRD	MISSION CREEK RES. 7-F	ST	119.80	AF08/03/1973	A 12916		
LOWER BIG BLUE NRD	MISSION CREEK RES. 7-E	ST	92.10	AF08/03/1973	A 12917		
S: 22 T: 1 R: 9E PAWNEE LOWER BIG BLUE NRD	MISSION CREEK RES. 7-C	ST	137.50	AF08/26/1974	A 13172		
S: 27 T: 1 R: 9E PAWNEE LOWER BIG BLUE NRD	MISSION CREEK RES. 7-B	ST	188.30	AF11/06/1974	A 13262		
S: 20 T: 1 R: 9E PAWNEE LOWER BIG BLUE NRD	MISSION CREEK RES. 6-A	ST	179.80	AF04/02/1976	A 14146		
S: 30 T: 1 R: 9E PAWNEE LOWER BIG BLUE NRD	MISSION CREEK RES. 6-B	ST	123.30	AF08/31/1976	A 14433		
S: 35 T: 1 R: 8E GAGE LOWER BIG BLUE NRD	MISSION CREEK RES. 3-A	ST	151.70	AF10/04/1976	A 14492		
<u>MISSION CREEK</u>							
S: 32 T: 1 R: 8E GAGE ALBERT BOYER	PUMP	IR	.51	01/18/1972	A 12484		
S: 31 T: 1 R: 8E GAGE DONALD WEYER ET AL	PUMPS	IR	1.24	02/13/1976	A 14030		
EMMA WEYER ET AL	PUMP	IR	.61	07/27/1977	A 15053		
<u>BLUE RIVER, BIG, TRIB. TO</u>							
S: 28 T: 1 R: 6E GAGE MICHAEL VITOSH	VITOSH RESERVOIR	ST	47.60	AF01/17/1978	A 15165		
<u>VITOSH RESERVOIR</u>							
S: 28 T: 1 R: 6E GAGE MICHAEL VITOSH	PUMP	SO		01/17/1978	A 15166		

**THIS PAGE INTENTIONALLY LEFT BLANK**

WATER RIGHTS DATA  
CLAIMS AND APPLICATION IN DOWNSTREAM ORDER  
DIVISION NO. 1E

DEPARTMENT OF WATER RESOURCES

261

SOURCE LOCATION APPROPRIATOR	CARRIER	USE	PROV. GRANT CFS	DATE OF PRIORITY	DOCKET/ APPL. NUMBER	ANNOA.	FT. NT.
<u>LOGDEPOLE CREEK</u>							
S: 12 T: 14 R: 59W KIMBALL GROSS-WILKINSON RANCH CO	TRACY CANAL	IR	.57	09/21/1907	A 870		
GROSS-WILKINSON RANCH CO	HOOVER CANAL	IR	1.43	09/04/1889	D 353		
S: 31 T: 15 R: 57W KIMBALL VERNON L PLATT	PUMP	IR	.90	08/27/1973	A 12931		
S: 33 T: 15 R: 57W KIMBALL ROBERT W ADAMSON	PUMP	IR	.55	02/03/1975	A 13381		
S: 36 T: 15 R: 57W KIMBALL SOUTH PLATTE NRD	OLIVER RESERVOIR	ST	2678.00	AF07/17/1979	A 15524		
VERNON E (MRS) LINN	RUTTNER (NEW) CANAL	IR	.33	06/04/1889	D 350	R P-NONE	
S: 31 T: 15 R: 56W KIMBALL VERNON E (MRS) LINN	RUTTNER (OLD) CANAL	IR	.81	06/04/1889	D 350		
S: 33 T: 15 R: 56W KIMBALL MARY L QUINN	FORSLING-KINNEY CANAL	IR	1.07	07/25/1903	A 718		K
MARY L QUINN	PUMP	IR	1.31	04/09/1907	A 857	R P-387	
S: 34 T: 15 R: 56W KIMBALL FERGUSON & SON, INC	PUMP	IR	1.02	12/31/1884	D 348	R P-368	
FERGUSON & SON, INC	PUMP	IR	1.69	12/31/1884	D 348	R P-413A	
FERGUSON & SON, INC	PUMP	IR	1.80	05/14/1889	D 345	R P-367	
<u>LOGDEPOLE CREEK, TRIB. TO</u>							
S: 35 T: 16 R: 58W KIMBALL LELAND V NELSON	NELSON RESERVOIR	ST	17.80	AF08/20/1970	A 12062		
<u>LOGDEPOLE CREEK</u>							
S: 26 T: 15 R: 56W KIMBALL VOWERS & BURBACK	HURLEY-LILLY-POLLY CANAL	IR	2.57	10/01/1891	D 354		
VOWERS & BURBACK	HURLEY-LILLY-POLLY CANAL	IR	.96	03/12/1951	A 4818		
<u>LOGDEPOLE CREEK, TRIB. TO</u>							
S: 22 T: 15 R: 56W KIMBALL C M FIFIELD	FIFIELD CANAL	IR	.57	04/27/1911	A 1091		
<u>LOGDEPOLE CREEK</u>							
S: 30 T: 15 R: 55W KIMBALL HENRY STAHLA ET AL	BICKEL CANAL	IR	.18	12/31/1876	D 347		
HENRY STAHLA	PUMP	IR	.63	08/03/1903	A 719	R P-390	K
VOWERS & BURBACK	ATKINS-POLLY CANAL	IR	.79	05/06/1889	D 342		
VOWERS & BURBACK	ATKINS-POLLY CANAL	IR	.43	05/06/1889	D 344		
VOWERS & BURBACK	ATKINS-POLLY CANAL	IR	.11	04/15/1908	A 897	R P-174	
VOWERS & BURBACK	ATKINS-POLLY CANAL	IR	.71	11/18/1949	A 4531		
HENRY STAHLA ET AL	PUMP	IR	.13	12/31/1876	D 347	R P-389	
<u>LOGDEPOLE CREEK, TRIB. TO</u>							
S: 32 T: 15 R: 55W KIMBALL CITY OF KIMBALL	JANICEK RESERVOIR	ST	62.00	AF02/10/1955	A 7099		
<u>LOGDEPOLE CREEK</u>							
S: 29 T: 15 R: 55W KIMBALL HENRY STAHLA ET AL	OWASCO CANAL	IR	1.20	12/31/1876	D 347	R P-120	

See footnotes and use definitions on page 78

WATER RIGHTS DATA  
CLAIMS AND APPLICATION IN DOWNSTREAM ORDER  
DIVISION NO. 1E

SOURCE LOCATION APPROPRIATOR	CARRIER	USE	PROVI. GRANT CFS	DATE OF PRIORITY	DOCKET/ APPLI. NUMBER	ANNOA.	FT. NT.
<u>LODGEPOLE CREEK</u>							
S: 29 T: 15 R: 55W KIMBALL VERA RODMAN	OWASCO CANAL	IR	.80	04/16/1886 D	351 R P-NONE		
S: 22 T: 15 R: 55W KIMBALL VERA RODMAN	BENNETT RESERVOIR	ST	700.00	AF03/13/1902 A	657		
VERA RODMAN	BENNETT RESERVOIR	SS	262.00	AF01/13/1928 A	1974	A-657	A
VERA RODMAN	BENNETT CANAL	IR	1.22	10/02/1902 A	691		
<u>BENNETT RESERVOIR</u>							
S: 22 T: 15 R: 55W KIMBALL VERA RODMAN	BENNETT CANAL	SI		10/02/1902 A	691	A-691	
RICHARD J SCOTT	BENNETT CANAL	SO		01/13/1928 A	1975		
<u>LODGEPOLE CREEK</u>							
S: 23 T: 15 R: 55W KIMBALL VERA RODMAN	MCINTOSH CANAL	IR	2.51	04/16/1886 D	351 R P-166		
RICHARD J SCOTT	MCINTOSH CANAL	IR	1.75	12/15/1903 A	734		
S: 30 T: 15 R: 54W KIMBALL RICHARD J SCOTT	CIRCLE ARROW CANAL	IR	3.71	07/01/1882 D	346		
S: 29 T: 15 R: 54W KIMBALL RICHARD J SCOTT	BENNETT CANAL NO. 3	IR	1.00	02/17/1909 A	934		
<u>LODGEPOLE CREEK, TRIB. TO</u>							
S: 33 T: 15 R: 54W KIMBALL PETERSON GROUP	PETERSON GROUP RESERVOIR	ST	50.20	AF11/16/1966 A	10979		
S: 29 T: 15 R: 53W KIMBALL ART KENTON	KENTON RESERVOIR	ST	44.20	AF03/13/1967 A	11070		
S: 27 T: 15 R: 53W KIMBALL VERNER E JOHNSON	JOHNSON RESERVOIR	ST	62.90	AF01/16/1973 A	12791		
S: 3 T: 15 R: 53W KIMBALL DEWEY BROTHERS	DEWEY BROTHERS RESERVOIR	ST	47.60	AF09/12/1979 A	15590		
<u>LODGEPOLE CREEK</u>							
S: 3 T: 14 R: 52W CHEYENNE WOOLY MEADOWS RANCH INC.	ADAMS CANAL	IR	.57	07/01/1891 D	371		K
S: 7 T: 14 R: 51W CHEYENNE CLIFFORD P THURSTON	CHRISTENSEN CANAL	IR	.57	04/15/1893 D	366		
CLIFFORD P THURSTON	CHRISTENSEN CANAL	IR	.43	04/15/1893 D	367		
<u>LODGEPOLE CREEK, TRIB. TO</u>							
S: 36 T: 15 R: 52W CHEYENNE CLIFFORD HERBOLDSHEIMER	HERBOLDSHEIMER RESERVOIR	ST	45.00	AF05/28/1968 A	11433		
S: 32 T: 15 R: 51W CHEYENNE ROY NELSON	NELSON POND	ST	88.60	AF09/21/1966 A	10956		
<u>LODGEPOLE CREEK</u>							
S: 20 T: 14 R: 50W CHEYENNE J MARTIN & ROBERT C SCHLUMBERGER	RUNGE CANAL NO. 1	IR	1.71	04/15/1880 D	339		
J MARTIN & ROBERT C SCHLUMBERGER	RUNGE CANAL NO. 2	IR	.50	04/15/1882 D	338		
J MARTIN & ROBERT C SCHLUMBERGER	PUMP	IR	.33	06/25/1940 A	3191		



WATER RIGHTS DATA  
CLAIMS AND APPLICATION IN DOWNSTREAM ORDER  
DIVISION NO. 1E

SOURCE LOCATION APPROPRIATOR	CARRIER	USE	PROVI. GRANT CFS	DATE OF PRIORITY	DOCKET/ APPLI. NUMBER	ANNOA.	FT. NT.
<u>LODGEPOLE CREEK</u>							
S: 20 T: 14 R: 50W CHEYENNE J MARTIN & ROBERT C SCHLUMBERGER	RUNGE CANAL NO. 1	IR	.48	01/08/1941	A 3363		
J MARTIN & ROBERT C SCHLUMBERGER	PUMP	IR	.64	01/08/1941	A 3363	R P-242	
<u>SAND DRAW TRIB. TO</u>							
S: 33 T: 14 R: 54W KIMBALL HOWARD MADDEN	HOWARD MADDEN RESERVOIR	ST	39.40	AF06/07/1977	A 14973		
<u>LODGEPOLE CREEK TRIB. TO</u>							
S: 7 T: 13 R: 49W CHEYENNE CITY OF SIDNEY	VERDE RESERVOIR	ST	19.40	AF03/06/1972	A 12530		
<u>LODGEPOLE CREEK</u>							
S: 35 T: 14 R: 49W CHEYENNE PEETZ LAND & CATTLE COMPANY, INC	BORDWELL CANAL	IR	1.43	08/01/1888	D 303		
PEETZ LAND & CATTLE COMPANY, INC	BORDWELL CANAL	IR	.86	04/27/1889	D 302		
S: 32 T: 14 R: 48W CHEYENNE WILLIAM F KRUEGER	KRUEGER CANAL NO. 3	IR	1.14	05/01/1885	D 323		
WILLIAM F KRUEGER	KRUEGER CANAL NO. 2	IR	2.29	10/10/1886	D 324		
S: 29 T: 14 R: 48W CHEYENNE WILLIAM F KRUEGER	KRUEGER CANAL NO. 1	IR	3.00	06/26/1889	D 325		
S: 36 T: 14 R: 48W CHEYENNE H H MISEGADIS & SONS	PUMP	IR	2.76	12/31/1956	A 9073		
S: 31 T: 14 R: 47W CHEYENNE CLINTON & VELMA A GADE	HOWARD CANAL	IR	.86	04/10/1885	D 336		
S: 29 T: 14 R: 47W CHEYENNE DAN D & FIRTH E (JR) BOOTH	BOOTH CANAL	IR	4.29	05/31/1883	D 309		
DAN D & FIRTH E (JR) BOOTH	BOOTH CANAL	IR		05/31/1883	D 310	D-309	
S: 28 T: 14 R: 47W CHEYENNE DONALD & CYNTHIA SHARMAN	PUMP NO. 3	IR	.19	04/10/1945	A 3825		
S: 33 T: 14 R: 47W CHEYENNE GLENN O DICKINSON ET AL	DICKINSON CANAL NO. 2	IR	2.29	05/10/1896	D 967		
S: 28 T: 14 R: 47W CHEYENNE DONALD & CYNTHIA SHARMAN	TOBIN CANAL	IR	.83	07/31/1888	D 330		
DONALD & CYNTHIA SHARMAN	PUMP	IR	1.10	07/31/1888	D 330	R P-258&287	
DONALD & CYNTHIA SHARMAN	PUMP	IR	.37	07/31/1888	D 330	R P-263&287	
S: 26 T: 14 R: 47W CHEYENNE ROBERT J & BERNARD F DAILEY	DICKINSON CANAL NO. 1	IR	1.14	01/01/1885	D 969		
S: 36 T: 14 R: 47W CHEYENNE DANIEL D & LINDA MARKEL	LIBBY CANAL	IR	2.00	12/31/1884	D 312		
S: 31 T: 14 R: 46W CHEYENNE IRVING T OBERFELDER	OBERFELDER CANAL NO. 2	IR	.43	06/10/1889	D 333		
IRVING T OBERFELDER	OBERFELDER CANAL NO. 3	IR	2.00	12/30/1893	D 306		
<u>SPRING CREEK</u>							
S: 31 T: 14 R: 46W CHEYENNE IRVING T OBERFELDER	OBERFELDER CANAL NO. 1	IR	2.29	05/29/1889	D 307		

WATER RIGHTS DATA  
CLAIMS AND APPLICATION IN DOWNSTREAM ORDER  
DIVISION NO. 1E

SOURCE LOCATION APPROPRIATOR	CARRIER	USE	PROVI. GRANT CFS	DATE OF PRIORITY	DOCKET/ APPLI. NUMBER	ANNOA.	FT. NT.
<u>LODGEPOLE CREEK</u>							
S: 33 T: 14 R: 46W DEUEL CARLSON RANCH COMPANY, INC	PERSINGER CANAL	IR	4.57	06/25/1889 D	297		
S: 4 T: 13 R: 46W DEUEL CARLSON RANCH COMPANY, INC	BULLOCK CANAL	IR	.57	02/16/1898 A	437		
S: 21 T: 13 R: 45W DEUEL CLINTON E & CLAYTON D MCAULIFFE	MCAULIFFE CANAL	IR	2.29	12/31/1884 D	814		
S: 22 T: 13 R: 45W DEUEL FRED R SUDMAN	PUMP	IR	.14	04/05/1917 A	1483 R	P-345	K
S: 26 T: 13 R: 45W DEUEL DERRY FARMS, INC	DERRYS RESERVOIR	ST	3.00	AF07/15/1981 A	15932		
<u>DERRYS RESERVOIR</u>							
S: 26 T: 13 R: 45W DEUEL DERRY FARMS, INC	PUMP	SO		07/15/1981 A	15933		
<u>LODGEPOLE CREEK</u>							
S: 26 T: 13 R: 45W DEUEL MAUDE NEUMANN ET AL	NEUMANN CANAL	IR	.16	04/17/1901 A	611		
S: 25 T: 13 R: 45W DEUEL MAUDE NEUMANN ET AL	PUMPS	IR	1.13	04/17/1901 A	611 R	P-316	
S: 26 T: 13 R: 45W DEUEL MAUDE NEUMANN ET AL	PUMPS	IR	1.03	01/05/1916 A	1445		
S: 36 T: 13 R: 45W DEUEL LEONARD & MARY L JANKOVSKY	SODERQUIST CANAL	IR	.31	06/29/1915 A	1420		K
S: 2 T: 12 R: 45W DEUEL LEONARD & MARY L JANKOVSKY	PUMPS	IR	2.00	10/22/1912 A	1237 R	P-327	
S: 1 T: 12 R: 45W DEUEL RABE RANCH CO	NASLAND CANAL	IR	.90	04/16/1902 A	661		

WATER RIGHTS DATA  
CLAIMS AND APPLICATION IN DOWNSTREAM ORDER  
DIVISION NO. 1F

SOURCE LOCATION APPROPRIATOR	CARRIER	USE	PROVI. GRANT CFS	DATE OF PRIORITY	DOCKET/ APPL. NUMBER	ANNOA.	FT. NT.
<u>ROCK CREEK</u> S: 17 T: 11 R: 14E CASS BEAVER LAKE CORPORATION	BEAVER LAKE RESERVOIR	ST	8520.00	AF12/13/1971	A 12456		
<u>RAKE CREEK, TRIB. TO</u> S: 30 T: 11 R: 14E CASS ERNEST ELLIOTT	ELLIOTT RESERVOIR	ST	11.00	AF03/22/1976	A 14113		
<u>SPRING CREEK</u> S: 18 T: 10 R: 14E CASS PAUL & RUTH APPLIGATE	PUMPS	IR	.02	09/23/1953	A 5596		K
<u>WEeping WATER CREEK</u> S: 5 T: 10 R: 10E CASS HOWARD VOGT	PUMP	IR	3.23	03/10/1981	A 15782		
S: 9 T: 10 R: 10E CASS VINCENT E & THERESA H SEIKER	PUMP	IR	.57	07/26/1974	A 13104		
S: 10 T: 10 R: 10E CASS EVELYN G CLAPP	PUMP	IR	2.46	05/20/1976	A 14231		
S: 2 T: 10 R: 10E CASS EARL & TONI KUNZ	PUMP	IR	1.57	08/20/1975	A 13751		
S: 32 T: 11 R: 11E CASS KERFORD LIMESTONE COMPANY	PUMP	IR	5.50	07/26/1974	A 13103		
S: 32 T: 11 R: 11E CASS KERFORD LIMESTONE COMPANY ET AL	PUMP	IR	4.56	04/23/1976	A 14193		
<u>WEeping WATER CREEK, TRIB. TO</u> S: 9 T: 10 R: 11E CASS STEPHEN M DAVIS	DAVIS RESERVOIR	ST	16.00	AF10/27/1976	A 14522		
STEPHEN M DAVIS	PUMP	IR	2.00	02/06/1976	A 13998		
<u>DAVIS RESERVOIR</u> S: 9 T: 10 R: 11E CASS STEPHEN M DAVIS	PUMP	SI		10/27/1976	A 14523	A-13998	
<u>WEeping WATER CREEK, TRIB. TO</u> S: 4 T: 10 R: 11E CASS STEPHEN M DAVIS	PUMP	IR	1.24	05/28/1976	A 14242		
<u>DAVIS RESERVOIR</u> S: 4 T: 10 R: 11E CASS STEPHEN M DAVIS	PUMP	SI		10/27/1976	A 14523	A-14242	
<u>WEeping WATER CREEK, TRIB. TO</u> S: 34 T: 11 R: 11E CASS KERFORD LIMESTONE COMPANY	PUMP	MF	2.00	08/08/1966	A 10920		
<u>WEeping WATER CREEK</u> S: 2 T: 10 R: 11E CASS CITY OF WEeping WATER	CITY SUPPLY CANAL	DO	2.00	06/20/1955	A 7712		
<u>CEDAR CREEK, SOUTH</u> S: 25 T: 11 R: 11E CASS DAVIS TRUST	PUMP	IR	2.38	06/04/1976	A 14257		
S: 36 T: 11 R: 11E CASS FRANK DAVIS TRUST	DAVIS TRUST RESERVOIR	ST	11.10	AF02/14/1977	A 14703		

WATER RIGHTS DATA  
CLAIMS AND APPLICATION IN DOWNSTREAM ORDER  
DIVISION NO. 1F

SOURCE LOCATION APPROPRIATOR	CARRIER	USE	PROVI. GRANT CFS	DATE OF PRIORITY	DOCKET/ APPLI. NUMBER	ANNOA.	FT. NT.
<u>DAVIS TRUST RESERVOIR</u> S: 25 T: 11 R: 11E CASS FRANK DAVIS TRUST	PUMP	SI		05/16/1977	A 14947	A-14257	
<u>CEDAR CREEK, SOUTH</u> S: 31 T: 11 R: 12E CASS KENNETH AHRENS	PUMP	IR	3.06	03/12/1981	A 15789		
<u>CEDAR CREEK, SOUTH, TRIB. TO</u> S: 28 T: 11 R: 12E CASS KENNETH AHRENS	AHRENS RESERVOIR	ST	9.35	AF10/06/1976	A 14499		
<u>AHRENS RESERVOIR</u> S: 28 T: 11 R: 12E CASS KENNETH AHRENS	PUMP	SO		01/05/1977	A 14629		
<u>WEEPING WATER CREEK</u> S: 4 T: 10 R: 12E CASS EARL & MARTHA MURDOCH	PUMP	IR	3.67	07/21/1975	A 13665		
S: 13 T: 10 R: 12E CASS LEE ROY AHRENS	PUMP	IR	2.89	08/06/1974	A 13135		
LEE ROY AHRENS	PUMP	IR	2.51	08/06/1976	A 14379		
LEE ROY AHRENS	PUMP	IR	2.06	03/31/1975	A 13511		
<u>WEEPING WATER CREEK, TRIB. TO</u> S: 25 T: 11 R: 12E CASS CECIL G & CAROLYN W MURDOCH	PUMP	IR	3.57	9/15/1976	A 14464		
S: 6 T: 10 R: 13E CASS TESSIE MURDOCH ET AL	PUMP	IR	2.95	03/18/1976	A 14104		
S: 22 T: 11 R: 12E CASS WILLIAM W & BARBARA A JAMESON	PUMP	IR	.86	03/26/1975	A 13496		
WILLIAM W & BARBARA A JAMESON	JAMESON RESERVOIR	ST	22.20	AF07/28/1975	A 13690		
BETTY PHILPOT	PUMP	IR	1.06	03/26/1975	A 13497		
S: 23 T: 11 R: 12E CASS BETTY PHILPOT	PUMP	IR	1.82	03/26/1975	A 13498		
S: 28 T: 11 R: 13E CASS STUART T & LAVERA Y SCHLICHTEMEIER	SCHLICHTEMEIER RES. NO. 1	ST	20.80	AF07/01/1975	A 13641		
S: 33 T: 11 R: 13E CASS STUART T & LAVERA Y SCHLICHTEMEIER	PUMP	IR	4.89	07/16/1974	A 13079		
<u>SCHLICHTEMEIER RESERVOIR NO. 1</u> S: 28 T: 11 R: 13E CASS STUART T & LAVERA Y SCHLICHTEMEIER	PUMP	SI		07/01/1975	A 13642	A-13079	
<u>WEEPING WATER CREEK, TRIB. TO</u> S: 32 T: 11 R: 13E CASS ROBERT & HELEN SCHLICHTEMEIER	PUMP	IR	.54	07/29/1974	A 13109		
ROBERT & HELEN SCHLICHTEMEIER	PUMP	IR	.67	04/18/1977	A 14912		
S: 31 T: 11 R: 13E CASS TESSIE MURDOCH ET AL	PUMP	IR	1.59	03/18/1976	A 14105		
S: 12 T: 10 R: 12E CASS JOHN & MAXINE L KNABE	PUMP	IR	3.10	06/24/1976	A 14286		

WATER RIGHTS DATA  
CLAIMS AND APPLICATION IN DOWNSTREAM ORDER  
DIVISION NO. 1F

SOURCE LOCATION APPROPRIATOR	CARRIER	USE	PROVI. GRANT CFS	DATE OF PRIORITY	DOCKET/ APPL. NUMBER	ANNOTA.	FT. MT.
<u>WEEPING WATER CREEK</u>							
S: 21 T: 10 R: 13E CASS	PUMP						
LEE ROY AHRENS	PUMP	IR	2.10	08/06/1974	A 13134		
LEE ROY AHRENS	PUMP	IR	.91	02/12/1976	A 14017		
<u>WEEPING WATER CREEK, TRIB. TO</u>							
S: 33 T: 11 R: 13E CASS							
ROBERT & HELEN SCHLICHTEMEIER	PUMP	IR	1.17	07/29/1974	A 13108		
ROBERT & HELEN SCHLICHTEMEIER	PUMP	IR	1.94	04/18/1977	A 14911		K
ROBERT & HELEN SCHLICHTEMEIER	SCHLICHTEMEIER RES.	ST	28.20	AF04/05/1977	A 14884		
S: 4 T: 10 R: 13E CASS							
STUART T & LAVERA Y SCHLICHTEMEIER	SCHLICHTEMEIER RES. NO. 2	ST	1.42	AF12/09/1975	A 13901		
STUART T & LAVERA Y SCHLICHTEMEIER	SCHLICHTEMEIER RES. NO. 2	SS	4.40	AF01/20/1977	A 14650	A-13901	A
STUART T & LAVERA Y SCHLICHTEMEIER	PUMP	IR	1.43	07/16/1974	A 13080		
<u>SCHLICHTEMEIER RESERVOIR NO. 2</u>							
S: 4 T: 10 R: 13E CASS							
STUART T & LAVERA Y SCHLICHTEMEIER	PUMP	SI		12/09/1975	A 13902	A-13080	
<u>WEEPING WATER CREEK</u>							
S: 22 T: 10 R: 13E CASS							
CLYDE L COOK	PUMP	IR	.99	01/21/1969	A 11622		
<u>WEEPING WATER CREEK, SOUTH BRANCH</u>							
S: 27 T: 10 R: 11E CASS							
T M & FAITH DAVIES	PUMP	IR	1.08	06/04/1976	A 14256		
DAVID & MARY LOU BAXTER	PUMP	IR	2.26	05/12/1976	A 14221		
S: 31 T: 10 R: 12E CASS							
OTIS L BOND	PUMP	IR	2.12	08/26/1976	A 14426		
<u>WEEPING WATER CREEK, SOUTH BRANCH, TRIB. TO</u>							
S: 31 T: 10 R: 12E CASS							
OTIS L BOND	BOND RESERVOIR	ST	25.80	AF02/02/1977	A 14678		
<u>WEEPING WATER CREEK, SOUTH BRANCH</u>							
S: 33 T: 10 R: 12E CASS							
OTIS L BOND	PUMP	IR	1.80	08/26/1976	A 14427		
S: 28 T: 10 R: 12E CASS							
EDWARD A & LORETTA B LINHARDT	PUMP	IR	.35	08/06/1975	A 13718		
S: 33 T: 10 R: 12E CASS							
CARROL M & ANGELINE MEYER	PUMP	IR	1.00	07/23/1975	A 13676		K
S: 35 T: 10 R: 12E CASS							
MALCOLM T POLLARD	PUMP	IR	3.03	07/28/1975	A 13693		
<u>FLOOD CREEK</u>							
S: 11 T: 9 R: 12E OTOE							
LOYD TERPSMA	PUMP	IR	3.30	01/30/1976	A 13979		
<u>WEEPING WATER CREEK, SOUTH BRANCH</u>							
S: 1 T: 9 R: 12E OTOE							
GERALD A & DONNA R THOMS	PUMP	IR	1.91	05/23/1975	A 13589		
S: 28 T: 10 R: 13E CASS							
DELBERT & FAYE LINDSEY	PUMP	IR	1.09	07/12/1976	A 14320		

WATER RIGHTS DATA  
CLAIMS AND APPLICATION IN DOWNSTREAM ORDER  
DIVISION NO. 1F

SOURCE LOCATION APPROPRIATOR	CARRIER	USE	PROVI. GRANT CFS	DATE OF PRIORITY	DOCKET/ APPLI. NUMBER	ANNOA. FT. NT.
<u>SLOUGH CREEK, BIG</u>						
S: 16 T: 9 R: 13E OTOE						
HAROLD A JAMES	PUMP	IR	2.29	09/16/1975	A 13808	
HAROLD A JAMES	HAROLD JAMES RESERVOIR	ST	1.80	AF07/05/1977	A 15008	
<u>WEEPING WATER CREEK, SOUTH BRANCH</u>						
S: 22 T: 10 R: 13E CASS						
CLYDE L COOK	PUMP	IR	1.10	07/12/1968	A 11484	
<u>WEEPING WATER CREEK</u>						
S: 22 T: 10 R: 13E CASS						
CHENEY & SMITH	PUMP	IR	2.44	08/28/1975	A 13773	
<u>COAL CREEK</u>						
S: 14 T: 10 R: 13E CASS						
LEWIS ROGERS & SONS	PUMP	IR	3.62	07/30/1976	A 14365	
ROGERS FARMS	ROGERS RESERVOIR	ST	9.80	AF01/04/1977	A 14626	
<u>ROGERS RESERVOIR</u>						
S: 14 T: 10 R: 13E CASS						
ROGERS FARMS	PUMP	SI		01/04/1977	A 14627	A-14365
<u>WEEPING WATER CREEK</u>						
S: 35 T: 10 R: 13E CASS						
B & R CORPORATION	PUMP	IR	.57	11/27/1936	A 2664	
<u>WEEPING WATER CREEK, TRIB. TO</u>						
S: 12 T: 9 R: 13E OTOE						
OTOE COUNTY BOARD OF COMMISSIONERS	JOHNSON RESERVOIR	ST	31.00	AF11/21/1978	A 15365	
<u>WEEPING WATER CREEK</u>						
S: 6 T: 9 R: 14E OTOE						
JOHN WIRTH ET AL	PUMPS	IR	1.72	02/02/1955	A 7055	
<u>MISSOURI RIVER</u>						
S: 31 T: 8 R: 15E OTOE						
OMAHA PUBLIC POWER DISTRICT	NEBRASKA CITY POWER STATION	CO	699.64	05/30/1979	D 1082	
<u>WALNUT CREEK</u>						
S: 36 T: 9 R: 13E OTOE						
WILLIAM H & ADELE OBERDIECK	PUMP	IR	.46	08/27/1936	A 2625	
WILLIAM H & ADELE OBERDIECK	PUMP	IR	.16	12/29/1955	A 8294	
S: 31 T: 9 R: 14E OTOE						
ALVIN POHLMAN	PUMP	IR	.63	09/06/1955	A 8059	
<u>TABLE CREEK, SOUTH</u>						
S: 23 T: 8 R: 13E OTOE						
HEYE FARMS, INC	PUMP	IR	2.86	05/13/1957	A 9495	
<u>TABLE CREEK, SOUTH, TRIB. TO</u>						
S: 19 T: 8 R: 14E OTOE						
HENRY A STRATKER	PUMP	IR	1.13	03/08/1977	A 14781	
<u>FOUR MILE CREEK</u>						
S: 32 T: 8 R: 14E OTOE						
MARIE WIECKHORST	PUMP	IR	1.37	01/27/1978	A 15175	

WATER RIGHTS DATA  
CLAIMS AND APPLICATION IN DOWNSTREAM ORDER  
DIVISION NO. 1F

SOURCE LOCATION APPROPRIATOR	CARRIER	USE	PROVI. GRANT CFS	DATE OF PRIORITY	DOCKET/ APPLI. NUMBER	ANNOA.	FT. NT.
<u>FOUR MILE CREEK</u> S: 33 T: 8 R: 14E OTOE TIMOTHY D CROOK JR	PUMP	IR	.90	08/01/1956	A 8711		
<u>THREE MILE CREEK</u> S: 27 T: 8 R: 14E OTOE ALVIN L & HILDA SCHNITZER	PUMP	IR	.14	08/05/1975	A 13712		
<u>FOUR MILE CREEK</u> S: 27 T: 8 R: 14E OTOE ALVIN L & HILDA SCHNITZER	PUMP	IR	1.64	08/05/1975	A 13713		
<u>MISSOURI RIVER</u> S: 19 T: 7 R: 15E OTOE CAMPBELL & GLOCKEL	PUMP	IR	.81	07/02/1977	D 1067		
S: 30 T: 7 R: 15E OTOE EDWARD ROWEN JR	PUMP	IR	2.84	07/06/1974	D 1078		
<u>CAMP CREEK, TRIB. TO</u> S: 10 T: 7 R: 14E OTOE STANLEY L JOHNSON	PUMP	IR	1.11	03/11/1977	A 14795		
S: 16 T: 7 R: 14E OTOE STANLEY L JOHNSON	PUMP	IR	1.04	03/11/1977	A 14794		
<u>CAMP CREEK</u> S: 23 T: 7 R: 14E OTOE WRIGHT & ROBERT DAVIS	PUMP	ST	48.80	AF06/16/1977	A 14983		
WRIGHT & ROBERT DAVIS	PUMP	IR	1.46	03/03/1967	A 11058		
<u>CAMP CREEK, SOUTH BRANCH</u> S: 26 T: 7 R: 14E OTOE TIMOTHY D CROOK SR	PUMP	IR	1.71	08/17/1979	A 15558		
<u>MISSOURI RIVER</u> S: 25 T: 6 R: 15E NEMAHA JOHN P MOREN	PUMP	IR	1.21	09/02/1958	A 9643		
S: 20 T: 5 R: 16E NEMAHA BROWNVILLE DEVELOPMENT CORP.	PUMP	IR	4.25	07/01/1971	D 1062		
S: 32 T: 5 R: 16E NEMAHA NEBRASKA PUBLIC POWER DISTRICT	PUMP	IR	.46	07/01/1980	D 1074		
<u>NEMAHA RIVER, LITTLE</u> S: 6 T: 8 R: 9E OTOE CLAUDE F JENSEN	PUMP	CO	1488.41	05/10/1972	D 1071		
<u>SILVER CREEK</u> S: 11 T: 8 R: 9E OTOE HERMAN ROYAL	PUMP	IR	1.94	01/14/1976	A 13938		
<u>HOOPER CREEK, TRIB. TO</u> S: 30 T: 10 R: 9E CASS EAGLE LAKE, INC	PUMP	IR	1.00	11/29/1968	A 11592		K
EAGLE LAKE	PUMP	ST	30.80	AF03/15/1973	A 12827		

DEPARTMENT OF WATER RESOURCES

WATER RIGHTS DATA  
CLAIMS AND APPLICATION IN DOWNSTREAM ORDER  
DIVISION NO. 1F

SOURCE LOCATION APPROPRIATOR	CARRIER	USE	PROVI. GRANT CFS	DATE OF PRIORITY	DOCKET/ APPLI. NUMBER	ANNOA. FT. NT.
<u>HOOPER CREEK</u> S: 9 T: 9 R: 9E OTOE DALE K HAYES DALE K HAYES	HAYES RESERVOIR PUMP	ST IR	10.00 .80	AF04/11/1977 04/11/1977	A 14892 A 14893	
<u>HAYES RESERVOIR</u> S: 9 T: 9 R: 9E OTOE DALE K HAYES	PUMP	SI		04/11/1977	A 14894	A-14893
<u>HOOPER CREEK</u> S: 19 T: 9 R: 10E OTOE ROGER & SHERI DOWDING	PUMP	IR	.90	02/19/1976	A 14044	
<u>NEMAHA RIVER, LITTLE TRIB. TO</u> S: 18 T: 8 R: 11E OTOE NEMAHA NRD	ZIEGLER RES. Z-1	ST	26.40	AF10/13/1966	A 10969	
<u>WOLF RUN CREEK, TRIB. TO</u> S: 30 T: 9 R: 11E OTOE C R FARGO	FARGO RESERVOIR	ST	32.00	AF10/21/1955	A 8231	
<u>OWL CREEK</u> S: 1 T: 8 R: 10E OTOE KNABE, KNABE & MEYER	PUMP	IR	2.96	12/27/1976	A 14611	
<u>NEMAHA RIVER, LITTLE</u> S: 17 T: 8 R: 11E OTOE RAYMOND ROYAL	PUMP	IR	.71	08/08/1974	A 13141	K
<u>ZIEGLER CREEK</u> S: 25 T: 8 R: 10E OTOE NEMAHA NRD	ZIEGLER CREEK RES. Z-15	ST	112.10	AF07/11/1968	A 11480	
S: 30 T: 8 R: 11E OTOE ERNEST & IMOGENE BRO	PUMP	IR	1.45	07/22/1964	A 10398	
<u>NEMAHA NRD</u> S: 20 T: 8 R: 11E OTOE NEMAHA NRD	ZIEGLER CREEK RES. Z-17	ST	38.10	AF07/16/1969	A 11748	
<u>NEMAHA NRD</u> S: 20 T: 8 R: 11E OTOE NEMAHA NRD	ZIEGLER CREEK RES. Z-16	ST	165.30	AF06/18/1969	A 11730	
<u>NEMAHA RIVER, LITTLE</u> S: 27 T: 8 R: 11E OTOE WELLMAN FARMS, INC	PUMP	IR	1.16	10/30/1974	A 13254	
HARVEY A & TERRY A SUDMAN	PUMP	IR	.50	08/10/1955	A 7890	R P-416
HARVEY A & TERRY A SUDMAN	PUMP	IR	.50	10/04/1976	A 14495	R A4902P416D
K & D ENTERPRISES, INC	PUMP	IR	3.70	07/10/1975	A 13649	
S: 34 T: 8 R: 11E OTOE WELLENSIEK BROTHERS	PUMPS	IR	1.00	08/25/1972	A 12730	K
S: 27 T: 8 R: 11E OTOE K & D ENTERPRISES, INC	K & D ENTERPRISES RES.	ST	53.30	AF04/24/1981	A 15855	
<u>K &amp; D ENTERPRISES, INC, RESERVOIR</u> S: 27 T: 8 R: 11E OTOE K & D ENTERPRISES, INC	PUMP	SI		06/04/1981	A 15884	A-13649



WATER RIGHTS DATA  
CLAIMS AND APPLICATION IN DOWNSTREAM ORDER  
DIVISION NO. 1F

SOURCE LOCATION APPROPRIATOR	CARRIER	USE	PROVI. GRANT CFS	DATE OF PRIORITY	DOCKET/ APPL. NUMBER	ANNOA.	FT. NT.
<u>NEMAHA RIVER, LITTLE</u>							
S: 27 T: 8 R: 11E OTOE K & D ENTERPRISES, INC	K & D ENTERPRISES, INC. RESERVOIR	ST	74.41	AF08/04/1981	A 15957		
S: 34 T: 8 R: 11E OTOE HARVEY A & TERRY A SUDMAN SARA-JANE HAASE	PUMP PUMP	IR IR	1.58 3.57	06/23/1978 03/15/1978	A 15284 A 15203		
<u>NEMAHA RIVER, LITTLE, TRIB. TO</u>							
S: 32 T: 8 R: 11E OTOE NEMAHA NRD	ZIEGLER RES. Z-5-4	ST	45.60	AF09/12/1968	A 11561		
S: 4 T: 7 R: 11E OTOE NEMAHA NRD	ZIEGLER RES. Z-5-3	ST	37.59	AF07/31/1967	A 11214		
S: 34 T: 8 R: 11E OTOE NEMAHA NRD	ZIEGLER RES. Z-5-1	ST	55.10	AF12/18/1968	A 11604		
<u>ZIEGLER RESERVOIR Z-5-1</u>							
S: 34 T: 8 R: 11E OTOE NEMAHA NRD	PUMP	SI		04/28/1981	A 15858	A-13873	
<u>NEMAHA RIVER, LITTLE</u>							
S: 34 T: 8 R: 11E OTOE HENRY F WELLENSIEK HENRY F WELLENSIEK	PUMP ZIEGLER RESERVOIR Z-5-1	IR SS	3.31 55.10	11/21/1975 AF04/28/1981	A 13873 A 15859		C
S: 35 T: 8 R: 11E OTOE DALE JANSSEN DALE JANSSEN	PUMP JANSSEN RESERVOIR	IR SS	5.84 63.60	11/18/1975 AF04/21/1976	A 13868 A 14186	A-14185	C
S: 2 T: 7 R: 11E OTOE VIRGIL WELLENSIEK	PUMP	IR	1.93	11/21/1975	A 13874		
<u>NEMAHA RIVER, LITTLE, TRIB. TO</u>							
S: 3 T: 7 R: 11E OTOE NEMAHA NRD DALE JANSSEN	ZIEGLER RES. Z-6-2 JANSSEN RESERVOIR	ST ST	26.30 63.60	AF07/12/1967 AF04/21/1976	A 11197 A 14185		
<u>JANSSEN RESERVOIR</u>							
S: 3 T: 7 R: 11E OTOE DALE JANSSEN	PUMP	SI		12/07/1976	A 14580	A-13868	
<u>BROWNELL CREEK, TRIB. TO</u>							
S: 35 T: 9 R: 11E OTOE ALICE C CHASE	CHASE-HOPPE RESERVOIR	ST	33.00	AF09/30/1957	A 9573		
<u>BROWNELL CREEK</u>							
S: 26 T: 8 R: 11E OTOE SARA-JANE HAASE SARA-JANE HAASE	HAASE RESERVOIR PUMP	ST IR	56.90 1.41	AF04/11/1977 06/16/1960	A 14890 A 9832		
<u>HAASE RESERVOIR</u>							
S: 26 T: 8 R: 11E OTOE SARA-JANE HAASE SARA-JANE HAASE	PUMP PUMP	SI SO		04/11/1977 04/11/1977	A 14891 A 14891	A-9832	

DEPARTMENT OF WATER RESOURCES

WATER RIGHTS DATA  
CLAIMS AND APPLICATION IN DOWNSTREAM ORDER  
DIVISION NO. 1F

SOURCE LOCATION APPROPRIATOR	CARRIER	USE	PROVI. GRANT CFS	DATE OF PRIORITY	DOCKET/ APPLI. NUMBER	ANNOA.	FT. NT.
<u>BROWNELL CREEK</u> S: 26 T: 8 R: 11E OTOE SARA-JANE HAASE	PUMP	IR	2.25	03/15/1978	A 15204		
<u>NEMAHA RIVER, LITTLE</u> S: 2 T: 7 R: 11E OTOE SNYDER FARMS	PUMP	IR	2.69	03/15/1972	A 12553		
S: 11 T: 7 R: 11E OTOE LADONA STOCK FARMS, INC	PUMPS	IR	1.11	03/12/1955	A 7192		
S: 12 T: 7 R: 11E OTOE LADONA STOCK FARMS, INC	PUMP	IR	.94	03/26/1969	A 11678		
S: 13 T: 7 R: 11E OTOE SHOEMAKER TRUCK STATION	PUMPS	IR	2.15	08/16/1955	A 7946		
SHOEMAKER TRUCK STATION	PUMP	IR	1.46	06/20/1977	A 14987		
KENNETH D & ELYA A DAMME	PUMP	IR	1.27	10/30/1975	A 13843		
SHOEMAKER TRUCK STATION	SHOEMAKER RESERVOIR	ST	29.40	AF06/20/1977	A 14988		
<u>SHOEMAKER RESERVOIR</u> S: 13 T: 7 R: 11E OTOE SHOEMAKER TRUCK STATION	PUMP	SI		01/04/1978	A 15160	A-7496	
SHOEMAKER TRUCK STATION	PUMP	SI		01/04/1978	A 15160	A-14051	
SHOEMAKER TRUCK STATION	PUMP	SI		01/04/1978	A 15160	A-14987	
SHOEMAKER TRUCK STATION	PUMP	SO		01/04/1978	A 15160		
<u>MUDDY CREEK</u> S: 17 T: 7 R: 11E OTOE LADONA STOCK FARMS, INC	PUMP	IR	.43	07/05/1974	A 13062		K
LADONA STOCK FARMS, INC	PUMP	IR	2.31	07/09/1980	A 15675		
<u>MUDDY CREEK, TRIB. TO</u> S: 20 T: 7 R: 11E OTOE LADONA STOCK FARMS, INC	PUMP	IR	.72	07/05/1974	A 13063		K
<u>MUDDY CREEK</u> S: 23 T: 7 R: 11E OTOE NOERRLINGER & HOPP	PUMP	IR	3.23	06/17/1968	A 11451		
<u>NEMAHA RIVER, LITTLE</u> S: 18 T: 7 R: 12E OTOE WALTER C MEYER ESTATE	PUMP	IR	.46	12/30/1954	A 6952		
<u>NEMAHA RIVER, LITTLE, TRIB. TO</u> S: 7 T: 7 R: 12E OTOE ELOF O & WANDA L NELSON TRUSTS	PUMP	IR	1.00	11/06/1975	A 13858		
ELOF O & WANDA L NELSON TRUSTS	NELSON RESERVOIR	ST	48.60	AF08/03/1977	A 15064		
<u>NELSON RESERVOIR</u> S: 7 T: 7 R: 12E OTOE ELOF O & WANDA L NELSON TRUSTS	PUMP	SO		08/03/1977	A 15065		
<u>NEMAHA RIVER, LITTLE, TRIB. TO</u> S: 8 T: 7 R: 12E OTOE ALFRED G DAMME SR	PUMP	IR	2.07	08/10/1971	A 12347		

WATER RIGHTS DATA  
CLAIMS AND APPLICATION IN DOWNSTREAM ORDER  
DIVISION NO. 1F

SOURCE LOCATION APPROPRIATOR	CARRIER	USE	PROVl. GRANT CFS	DATE OF PRIORITY	DOCKET/ APPLI. NUMBER	ANNOA.	FT. NT.
<u>NEMAHA RIVER, LITTLE TRIB. TO</u> S: 18 T: 7 R: 12E OTOE SHOEMAKER TRUCK STATION	PUMP	IR	2.56	02/24/1976	A 14051		
<u>NEMAHA RIVER, LITTLE, SOUTH FORK</u> S: 19 T: 7 R: 10E OTOE RICHARD LUBBEN	PUMP	IR	2.70	12/17/1965	A 10731		
<u>NEMAHA RIVER, LITTLE, SOUTH FORK, TRIB. TO</u> S: 27 T: 7 R: 10E OTOE DUANE J. WELLMAN	PUMP	IR	.43	07/01/1968	A 11466		K
<u>NEMAHA RIVER, LITTLE, SOUTH FORK</u> S: 2 T: 6 R: 10E JOHNSON EARL R & ALDINE B ROWE	PUMP	IR	1.37	12/26/1967	A 11299		
ROBERT A & MARTIN E WIEBKE	PUMP	IR	.86	11/21/1968	A 11589		K
S: 1 T: 6 R: 10E JOHNSON ANN STUTHEIT	PUMP	IR	.41	05/05/1956	A 8542		
<u>SILVER CREEK</u> S: 11 T: 6 R: 10E JOHNSON EARL PIETZYK	PUMP	IR	1.38	09/03/1976	A 14441		
HERBERT W STUTHEIT	PUMP	IR	1.06	12/30/1974	A 13337		
S: 12 T: 6 R: 10E JOHNSON ERNEST GROTRIAN HEIRS	PUMP	IR	1.06	06/26/1974	A 13053		K
S: 1 T: 6 R: 10E JOHNSON ANN STUTHEIT	PUMP	IR	.49	05/05/1956	A 8543		
<u>NEMAHA RIVER, LITTLE, SOUTH FORK</u> S: 1 T: 6 R: 10E JOHNSON DENA POWELL	PUMP	IR	1.82	08/05/1966	A 10917		
S: 6 T: 6 R: 11E JOHNSON LARRY H & SHAROL S PAULSEN	PUMP	IR	.44	12/03/1974	A 13298		
ELMER PAULSEN	PUMP	IR	.78	07/29/1964	A 10408		
S: 7 T: 6 R: 11E JOHNSON DOYLE V JOHNSON	PUMP	IR	1.14	08/23/1955	A 7974		
DOYLE V JOHNSON	PUMP	IR	1.14	03/16/1976	A 14102	A-7974	D
S: 1 T: 6 R: 11E JOHNSON EVAN HOLSCHER	PUMP	IR	1.00	02/09/1981	A 15762		
MICHAEL KAVANAUGH	PUMP	IR	.78	02/20/1981	A 15771		
S: 6 T: 6 R: 12E JOHNSON ALBERT H SCHACHT ET AL	PUMP	IR	1.71	12/11/1956	A 9030		
S: 31 T: 7 R: 12E OTOE EMMA BRANDT	PUMP	IR	2.00	09/06/1967	A 11245		
ELVERA RIENSCHKE	PUMP	IR	1.90	09/16/1975	A 13813		
S: 29 T: 7 R: 12E OTOE VERNON H RUENHOLL	PUMP	IR	1.45	01/19/1976	A 13950		
ALFRED G & MARLENE A DAMME	PUMP	IR	2.10	12/17/1975	A 13911		
S: 20 T: 7 R: 12E OTOE MEYER & HOFKER	PUMP	IR	1.22	03/16/1976	A 14098		

WATER RIGHTS DATA  
CLAIMS AND APPLICATION IN DOWNSTREAM ORDER  
DIVISION NO. 1F

SOURCE LOCATION APPROPRIATOR	CARRIER	USE	PROVI. GRANT OF CFS	DATE OF PRIORITY	DOCKET/ APPL. NUMBER	ANNOA.	FT. NT.
<u>NEMAHA RIVER, LITTLE</u>							
S: 20 T: 7 R: 12E OTOE							
ALFRED G & MARLENE A DAMME	PUMP	IR	.81	10/13/1955	A 8220		K
MAXINE L HILLMAN	PUMP	IR	1.78	07/23/1970	A 12025		
<u>SPRING CREEK, TRIB. TO</u>							
S: 31 T: 5 R: 12E JOHNSON							
NEMAHA NRD	SPRING CREEK RES. 9-3	ST	46.70	AF03/21/1977	A 14836		
<u>SPRING CREEK</u>							
S: 30 T: 5 R: 12E JOHNSON							
J DUANE & ROSEMARY SUCDEN	PUMP	IR	.40	06/19/1956	A 8629		K
NEMAHA NRD	SPRING CREEK RES. 9-A	ST	308.70	AF02/04/1972	A 12496		
<u>SPRING CREEK RESERVOIR 9-A</u>							
S: 30 T: 5 R: 12E JOHNSON							
NEMAHA NRD	PUMP	SI		12/10/1974	A 13307	A-8629	
NEMAHA NRD	PUMP	SO		12/10/1974	A 13307		
<u>SPRING CREEK, TRIB. TO</u>							
S: 24 T: 5 R: 11E JOHNSON							
NEMAHA NRD	SPRING CREEK RES. 9-6	ST	16.20	AF03/30/1972	A 12571		
S: 19 T: 5 R: 12E JOHNSON							
NEMAHA NRD	SPRING CREEK RES. 9-4	ST	19.10	AF02/04/1972	A 12497		
NEMAHA NRD	SPRING CREEK RES. 9-5	ST	26.30	AF01/29/1968	A 11326		
S: 14 T: 5 R: 11E JOHNSON							
NEMAHA NRD	SPRING CREEK RES. 8-A	ST	108.80	AF05/27/1975	A 13595		
S: 13 T: 5 R: 11E JOHNSON							
NEMAHA NRD	SPRING CREEK RES. 8-1	ST	20.80	AF08/03/1970	A 12046		
S: 1 T: 5 R: 11E JOHNSON							
NEMAHA NRD	SPRING CREEK RES. 7-C	ST	90.00	AF08/03/1970	A 12047		
NEMAHA NRD	SPRING CREEK RES. 7-B	ST	44.60	AF08/03/1970	A 12048		
S: 5 T: 5 R: 12E JOHNSON							
NEMAHA NRD	SPRING CREEK RES. 6-A	ST	106.80	AF05/10/1977	A 14938		
S: 25 T: 6 R: 11E JOHNSON							
NEMAHA NRD	SPRING CREEK RES. 6-2	ST	29.90	AF03/17/1969	A 11672		
<u>MAN'S CREEK</u>							
S: 27 T: 6 R: 11E JOHNSON							
NEMAHA NRD	SPRING CREEK RES. 11-A	ST	345.00	AF05/10/1977	A 14939		
<u>MAN'S CREEK, TRIB. TO</u>							
S: 24 T: 6 R: 11E JOHNSON							
NEMAHA NRD	SPRING CREEK RES. 10-1	ST	7.10	AF03/10/1977	A 14784		
<u>SPRING CREEK, TRIB. TO</u>							
S: 33 T: 6 R: 12E JOHNSON							
NEMAHA NRD	SPRING CREEK RES. 5-2	ST	24.40	AF09/22/1966	A 10957		
NEMAHA NRD	SPRING CREEK RES. 5-3	ST	19.57	AF06/29/1967	A 11187		
S: 29 T: 6 R: 12E JOHNSON							
NEMAHA NRD	SPRING CREEK RES. 5-A	ST	373.20	AF03/17/1969	A 11671		

WATER RIGHTS DATA  
CLAIMS AND APPLICATION IN DOWNSTREAM ORDER  
DIVISION NO. 1F

SOURCE LOCATION APPROPRIATOR	CARRIER	USE	PROVI. GRANT CFS	DATE OF PRIORITY	DOCKET/ APPLI. NUMBER	ANNOA.	FT. MT.
<u>SPRING CREEK</u> S: 20 T: 6 R: 12E JOHNSON MARVIN F & JEAN F KRUSE	KRUSE RESERVOIR	ST	36.74	AF08/28/1975	A 13774		
<u>KRUSE RESERVOIR</u> S: 20 T: 6 R: 12E JOHNSON MARVIN F & JEAN F KRUSE	PUMP	SO		01/19/1977	A 14647		
<u>SPRING CREEK</u> S: 17 T: 6 R: 12E JOHNSON ROBERT C & RUTH E ARMKNECHT ET AL	PUMP	IR	2.81	07/17/1975	A 13655		
<u>SPRING CREEK, TRIB. TO</u> S: 9 T: 6 R: 12E JOHNSON NEMAHA NRD	SPRING CREEK RES. 4-3	ST	28.00	AF06/29/1967	A 11188		
<u>SPRING CREEK</u> S: 5 T: 6 R: 12E JOHNSON CLARENCE PETERSEN JR	PUMP	IR	1.06	08/05/1975	A 13717		
<u>SPRING CREEK, TRIB. TO</u> S: 8 T: 6 R: 12E JOHNSON NEMAHA NRD	SPRING CREEK RES. 3-1	ST	35.50	AF05/27/1975	A 13594		
<u>SPRING CREEK</u> S: 33 T: 7 R: 12E OTOE MEYER & HOFKER	PUMP	IR	2.09	03/16/1976	A 14099		
<u>SPRING CREEK, TRIB. TO</u> S: 4 T: 6 R: 12E JOHNSON NEMAHA NRD	SPRING CREEK RES. 2-3	ST	18.30	AF03/17/1969	A 11670		
<u>SPRING CREEK</u> S: 33 T: 7 R: 12E OTOE CLARENCE PETERSEN JR	PUMP	IR	2.20	08/05/1975	A 13716		
S: 28 T: 7 R: 12E OTOE JAMES P & FRIEDA GERKING	PUMP	IR	2.37	07/06/1977	A 15014		
S: 27 T: 7 R: 12E OTOE JAMES P & FRIEDA GERKING	PUMP	IR	2.60	12/31/1974	A 13339		
<u>NEMAHA RIVER, LITTLE</u> S: 24 T: 7 R: 12E OTOE DON A WITTLER ET AL	PUMP	IR	1.11	05/19/1975	A 13586		
<u>NEMAHA RIVER, LITTLE, NORTH FORK</u> S: 19 T: 10 R: 11E CASS NEMAHA NRD	WILSON CREEK RES. 12-S	ST	287.00	AF07/03/1978	A 15288		
<u>NEMAHA RIVER, LITTLE, NORTH FORK, TRIB. TO</u> S: 36 T: 10 R: 10E CASS NEMAHA NRD	WILSON CREEK RES. 11-A	ST	264.20	AF08/24/1973	A 12930		
<u>WILSON CREEK RESERVOIR 11-A</u> S: 36 T: 10 R: 10E CASS NEMAHA NRD	PUMP	SO		07/12/1977	A 15024		

DEPARTMENT OF WATER RESOURCES

WATER RIGHTS DATA  
CLAIMS AND APPLICATION IN DOWNSTREAM ORDER  
DIVISION NO. 1F

SOURCE LOCATION APPROPRIATOR	CARRIER	USE	PROVI. GRANT CFS	DATE OF PRIORITY	DOCKET/ APPLI. NUMBER	ANNOA.	FT. NT.
<u>NEMAHA RIVER, LITTLE, NORTH FORK, TRIB, TO</u>							
S: 6 T: 9 R: 11E OTOE NEMAHA NRD	WILSON CREEK RES. 12-T	ST	260.50	AF05/24/1978	A 15266		
<u>NEMAHA RIVER, LITTLE, NORTH FORK</u>							
S: 5 T: 9 R: 11E OTOE ROY & IMO BERNER CHERYL LEEFERS	PUMP BERNER RESERVOIR	IR ST	3.16 14.60	08/12/1975	A 13730		
<u>BERNER RESERVOIR</u>							
S: 5 T: 9 R: 11E OTOE ROY & IMO BERNER	PUMP	SI		08/20/1979	A 15563	A-13730	
<u>NEMAHA RIVER, LITTLE, NORTH FORK, TRIB, TO</u>							
S: 18 T: 9 R: 11E OTOE NEMAHA NRD	WILSON CREEK RES. 10-5	ST	25.80	AF05/23/1979	A 15480		
S: 21 T: 9 R: 11E OTOE NEMAHA NRD	WILSON CREEK RES. 10-E	ST	316.30	AF07/23/1980	A 15686		
S: 11 T: 9 R: 11E OTOE NEMAHA NRD	WILSON CREEK RES. 12-11	ST	49.40	AF06/11/1965	A 10642		
<u>NEMAHA RIVER, LITTLE, NORTH FORK</u>							
S: 14 T: 9 R: 11E OTOE MERLIN & NORMA J ENGELBRECHT	PUMP	IR	2.19	11/24/1975	A 13875		
S: 13 T: 9 R: 11E OTOE ALVIN W STEINHOFF	PUMP	IR	.43	08/09/1961	A 9968		
S: 24 T: 9 R: 11E OTOE RICHARD A STEINHOFF	PUMP	IR	1.01	08/04/1960	A 9849		
S: 23 T: 9 R: 11E OTOE ALVIN W STEINHOFF	STEINHOFF RESERVOIR	ST	12.40	AF06/23/1976	A 14283		
<u>STEINHOFF RESERVOIR</u>							
S: 23 T: 9 R: 11E OTOE ALVIN W STEINHOFF	PUMP	SO		08/04/1977	A 15067		
S: 24 T: 9 R: 11E OTOE ALVIN W STEINHOFF	PUMP	SO		07/27/1981	A 15951		
<u>NEMAHA RIVER, LITTLE, NORTH FORK</u>							
S: 24 T: 9 R: 11E OTOE RICHARD A STEINHOFF	RICHARD A STEINHOFF RES.	ST	19.10	AF09/23/1980	A 15719		
<u>STEINHOFF, RICHARD A, RESERVOIR</u>							
S: 24 T: 9 R: 11E OTOE RICHARD A STEINHOFF	PUMP	SO		04/20/1981	A 15844		
S: 24 T: 9 R: 11E OTOE RICHARD A STEINHOFF	PUMP	SI		04/20/1981	A 15844	A-9849	
<u>NEMAHA RIVER, LITTLE, NORTH FORK, TRIB, TO</u>							
S: 12 T: 9 R: 11E OTOE NEMAHA NRD	WILSON CREEK RES. 12-6	ST	25.10	AF08/16/1971	A 12353		
S: 26 T: 9 R: 11E OTOE NEMAHA NRD	WILSON CREEK RES. 9-C	ST	93.80	AF12/08/1969	A 11838		
S: 25 T: 9 R: 11E OTOE NEMAHA NRD	WILSON CREEK RES. 9-1	ST	21.16	AF08/23/1972	A 12722		

WATER RIGHTS DATA  
CLAIMS AND APPLICATION IN DOWNSTREAM ORDER  
DIVISION NO. 1F

SOURCE LOCATION APPROPRIATOR	CARRIER	USE	PROVI. GRANT CFS	DATE OF PRIORITY	DOCKET/ APPL. NUMBER	ANNOA.	FT. NT.
<u>NEMAHA RIVER, LITTLE, NORTH FORK, TRIB. TO</u>							
S: 19 T: 9 R: 12E OTOE NEMAHA NRD	WILSON CREEK RES. 2-S	ST	116.20	AF05/11/1967	A 11135		
<u>WILSON CREEK RESERVOIR 2-S</u>							
S: 19 T: 9 R: 12E OTOE NEMAHA NRD	PUMP	SO		02/13/1975	A 13400		
NEMAHA NRD	PUMP	SI		02/13/1975	A 13400	A-9269	
NEMAHA NRD	PUMP	SI		02/13/1975	A 13400	A-13399	
<u>NEMAHA RIVER, LITTLE, NORTH FORK</u>							
S: 30 T: 9 R: 12E OTOE ALVIN C ROSS	PUMP	IR	.90	03/01/1957	A 9269		
ALVIN C ROSS	PUMP	IR	1.49	02/13/1975	A 13399		
ALVIN C ROSS	WILSON CREEK RES. 2-S	SS	147.00	AF04/13/1977	A 14897		
ROGER & SHARON ROSS	PUMP	IR	1.39	07/11/1978	A 15293		C
ALVIN C & OPAL ROSS	ROSS RESERVOIR	ST	2.00	AF06/27/1977	A 14997		
S: 29 T: 9 R: 12E OTOE ROGER & SHARON ROSS	PUMP	IR	1.72	08/03/1970	A 12044		K
S: 33 T: 9 R: 12E OTOE ROBERT G CAMERON	PUMP	IR	1.10	01/18/1978	A 15167		
<u>NEMAHA RIVER, LITTLE, NORTH FORK, TRIB. TO</u>							
S: 28 T: 9 R: 12E OTOE NEMAHA NRD	WILSON CREEK RES. 2-21	ST	21.60	AF08/17/1966	A 10932		
S: 5 T: 8 R: 12E OTOE ALVIN C ROSS	ROSS RESERVOIR	ST	12.10	AF08/29/1977	A 15099		
<u>ROSS RESERVOIR</u>							
S: 5 T: 8 R: 12E OTOE ALVIN C ROSS	PUMP	SO		10/04/1977	A 15121		
<u>NEMAHA RIVER, LITTLE, NORTH FORK, TRIB. TO</u>							
S: 27 T: 9 R: 12E OTOE NEMAHA NRD	WILSON CREEK RES. 2-32	ST	33.20	AF08/09/1965	A 10668		
S: 34 T: 9 R: 12E OTOE NEMAHA NRD	WILSON CREEK RES. 2-X	ST	75.60	AF08/16/1971	A 12352		
S: 27 T: 9 R: 12E OTOE NEMAHA NRD	WILSON CREEK RES. 2-26	ST	17.30	AF08/09/1965	A 10667		
S: 34 T: 9 R: 12E OTOE NEMAHA NRD	WILSON CREEK RES. 2-Y	ST	72.80	AF12/16/1968	A 11601		
S: 2 T: 8 R: 12E OTOE NEMAHA NRD	WILSON CREEK RES. 2-28	ST	26.80	AF08/17/1966	A 10933		
S: 8 T: 8 R: 12E OTOE NEMAHA NRD	WILSON CREEK RES. 8-H	ST	107.90	AF06/12/1968	A 11446		
<u>WILSON CREEK RESERVOIR 8-H</u>							
S: 8 T: 8 R: 12E OTOE NEMAHA NRD	BURR PUMP	SO		02/27/1976	A 14066		

WATER RIGHTS DATA  
CLAIMS AND APPLICATION IN DOWNSTREAM ORDER  
DIVISION NO. 1F

SOURCE LOCATION APPROPRIATOR	CARRIER	USE	PROVI. GRANT CFS	DATE OF PRIORITY	DOCKET/ APPLI. NUMBER	ANNOA.	FT. NT.
<u>NEMAHA RIVER, LITTLE, NORTH FORK, TRIB. TO</u> S: 9 T: 8 R: 12E OTOE ROBERT BURR	BURR PUMP	IR	2.90	02/27/1976	A 14065		
<u>WILSON CREEK RESERVOIR 8-H</u> S: 8 T: 8 R: 12E OTOE NEMAHA NRD	BURR PUMP	SI		02/27/1976	A 14066	A-14065	
<u>NEMAHA RIVER, LITTLE, NORTH FORK, TRIB. TO</u> S: 9 T: 8 R: 12E OTOE ROBERT BURR	BURR RESERVOIR	ST	25.70	AF08/11/1977	A 15075		
<u>BURR RESERVOIR</u> S: 9 T: 8 R: 12E OTOE ROBERT BURR	PUMP	SI		09/16/1977	A 15112	A-14065	
<u>NEMAHA RIVER, LITTLE, NORTH FORK, TRIB. TO</u> S: 16 T: 8 R: 12E OTOE NEMAHA NRD	WILSON CREEK RES. 8-5	ST	29.63	AF08/17/1966	A 10931		
<u>NEMAHA NRD</u> S: 35 T: 9 R: 12E OTOE	WILSON CREEK RES. 8-B	ST	100.80	AF06/12/1968	A 11445		
<u>NEMAHA NRD</u> S: 1 T: 8 R: 12E OTOE	WILSON CREEK RES. 1-24	ST	24.20	AF01/03/1968	A 11302		
<u>NEMAHA NRD</u> S: 1 T: 8 R: 12E OTOE	WILSON CREEK RES. 1-N	ST	80.80	AF01/03/1968	A 11301		
<u>WILSON CREEK RESERVOIR 1-N</u> S: 1 T: 8 R: 12E OTOE NEMAHA NRD	PUMP	SO		08/22/1975	A 13759		
<u>NEMAHA RIVER, LITTLE, NORTH FORK</u> S: 13 T: 8 R: 12E OTOE CLARENCE PETERSEN JR	PUMP	IR	1.93	08/05/1975	A 13714		
<u>WILSON CREEK, TRIB. TO</u> S: 31 T: 9 R: 13E OTOE NEMAHA NRD	WILSON CREEK RES. 7-9	ST	73.20	AF05/11/1967	A 11134		
<u>NEMAHA NRD</u> S: 36 T: 9 R: 12E OTOE	WILSON CREEK RES. 7-8	ST	21.80	AF05/11/1967	A 11133		
<u>WILSON CREEK</u> S: 6 T: 8 R: 13E OTOE NEMAHA NRD	WILSON CREEK RES. 7-A	ST	421.30	AF08/16/1971	A 12351		
<u>WILSON CREEK RESERVOIR 7-A</u> S: 6 T: 8 R: 13E OTOE NEMAHA NRD	GRIEPENSTROH PUMP	SO		08/27/1976	A 14425		
<u>NEMAHA RIVER, LITTLE, NORTH FORK</u> S: 13 T: 8 R: 12E OTOE ELMER HEISER	PUMP	IR	.48	04/06/1956	A 8463		
<u>FOX CREEK</u> S: 22 T: 8 R: 13E OTOE NEMAHA NRD	WILSON CREEK RES. 5-H	ST	144.80	AF05/11/1967	A 11136		



WATER RIGHTS DATA  
CLAIMS AND APPLICATION IN DOWNSTREAM ORDER  
DIVISION NO. 1F

SOURCE LOCATION APPROPRIATOR	CARRIER	USE	PROVI. GRANT CFS	DATE OF PRIORITY	DOCKET/ APPLI. NUMBER	ANNOA.	FT. NT.
<u>FOX CREEK TRIBUT. TO</u>							
S: 28 T: 8 R: 13E OTOE NEMAHA NRD	WILSON CREEK RES. 5-F	ST	121.60	AF07/16/1969	A 11750		
<u>CAR CREEK</u>							
S: 4 T: 8 R: 13E OTOE NEMAHA NRD	WILSON CREEK RES. 6-7	ST	34.30	AF12/16/1968	A 11600		
S: 9 T: 8 R: 13E OTOE NEMAHA NRD	WILSON CREEK RES. 6-4	ST	81.70	AF12/16/1968	A 11602		
S: 17 T: 8 R: 13E OTOE GEORGE & MARIE B BIERE	PUMP	IR	2.80	07/26/1977	A 15046		
GEORGE & MARIE B BIERE	BIERE RESERVOIR	ST	32.20	AF07/26/1977	A 15047		
GEORGE & MARIE B BIERE	BIERE RESERVOIR NO. 2	ST	9.40	AF08/29/1977	A 15098		
<u>BIERE RESERVOIR</u>							
S: 17 T: 8 R: 13E OTOE GEORGE & MARIE B BIERE	PUMP	SI		10/11/1977	A 15124	A-15046	
<u>FOX CREEK TRIBUT. TO</u>							
S: 18 T: 8 R: 13E OTOE NEMAHA NRD	WILSON CREEK RES. 5-J	ST	84.10	AF08/23/1972	A 12723		
<u>WILSON CREEK RESERVOIR 5-J</u>							
S: 18 T: 8 R: 13E OTOE NEMAHA NRD	BIERE PUMP	SO		03/11/1976	A 14086		
<u>NEMAHA RIVER, LITTLE, NORTH FORK</u>							
S: 24 T: 8 R: 12E OTOE ROGER E MEREDITH	PUMP	IR	1.60	09/21/1976	A 14474		
ROGER E MEREDITH	MEREDITH RESERVOIR	ST	21.20	AF02/27/1978	A 15189		
<u>MEREDITH RESERVOIR</u>							
S: 24 T: 8 R: 12E OTOE ROGER E MEREDITH	PUMP	SI		08/06/1979	A 15543	A-14474	
<u>NEMAHA RIVER, LITTLE, NORTH FORK</u>							
S: 25 T: 8 R: 12E OTOE CLARENCE PETERSEN JR	PUMP	IR	2.09	08/05/1975	A 13715		
<u>NEMAHA RIVER, LITTLE, NORTH FORK, TRIBUT. TO</u>							
S: 19 T: 8 R: 13E OTOE NEMAHA NRD	WILSON CREEK RES. 1-16	ST	29.40	AF07/23/1980	A 15687		
S: 30 T: 8 R: 13E OTOE NEMAHA NRD	WILSON CREEK RES. 1-15	ST	15.30	AF09/13/1968	A 11562		
S: 27 T: 8 R: 12E OTOE NEMAHA NRD	LITTLE NEMAHA RIVER RES. 4-F	ST	293.80	AF11/24/1975	A 13879		
S: 2 T: 7 R: 12E OTOE NEMAHA NRD	LITTLE NEMAHA RIVER RES. 4-14	ST	120.70	AF11/24/1975	A 13878		
<u>NEMAHA RIVER, LITTLE, NORTH FORK</u>							
S: 1 T: 7 R: 12E OTOE PAUL W WELLENSIEK ESTATE	PUMP	IR	2.59	02/26/1957	A 9257		

WATER RIGHTS DATA  
CLAIMS AND APPLICATION IN DOWNSTREAM ORDER  
DIVISION NO. 1F

SOURCE LOCATION APPROPRIATOR	CARRIER	USE	PROVI. GRANT CFS	DATE OF PRIORITY	DOCKET/ APPL. NUMBER	ANNOA.	FT. NT.
<u>NEMAHA RIVER, LITTLE, NORTH FORK, TRIB. TO</u>							
S: 4 T: 7 R: 12E OTOE NEMAHA NRD	WILSON CREEK RES. 3-6	ST	22.34	AF07/20/1965	A 10658		
S: 3 T: 7 R: 12E OTOE NEMAHA NRD	LITTLE NEMAHA RIVER RES. 3-C	ST	110.70	AF05/27/1975	A 13599		
S: 10 T: 7 R: 12E OTOE NEMAHA NRD	LITTLE NEMAHA RIVER RES. 3-1B	ST	6.14	AF05/27/1975	A 13596		
S: 14 T: 7 R: 12E OTOE NEMAHA NRD	LITTLE NEMAHA RIVER RES. 3-1	ST	71.80	AF05/27/1975	A 13598		
NEMAHA NRD	LITTLE NEMAHA RIVER RES. 3-1A	ST	11.00	AF05/27/1975	A 13597		
<u>NEMAHA RIVER, LITTLE, NORTH FORK</u>							
S: 24 T: 7 R: 12E OTOE DON A WITTLER ET AL	PUMP	IR	1.02	12/30/1974	A 13335		
<u>NEMAHA RIVER, LITTLE</u>							
S: 25 T: 7 R: 12E OTOE DON A WITTLER ET AL	PUMP	IR	1.54	10/30/1953	A 5686		
DON A WITTLER ET AL	PUMP	IR	1.54	03/02/1976	A 14069	A-5686	D
DON A & LAVERN WITTLER	PUMP	IR	1.93	09/03/1975	A 13788		
<u>BEE CREEK</u>							
S: 13 T: 6 R: 12E NEMAHA LEWIS R LEIGH	LEIGH RESERVOIR	ST	9.00	AF04/05/1976	A 14150		
<u>LEIGH RESERVOIR</u>							
S: 13 T: 6 R: 12E NEMAHA LEWIS R LEIGH	PUMP	SO		04/05/1976	A 14151		
<u>SAND CREEK, WEST</u>							
S: 29 T: 7 R: 13E OTOE LAVERN & MARILYN WITTLER	PUMP	IR	.94	09/03/1975	A 13789		
S: 32 T: 7 R: 13E OTOE MERLYN W & RAYMOND R ARENDS	PUMP	IR	1.79	11/10/1975	A 13860		
<u>NEMAHA RIVER, LITTLE</u>							
S: 8 T: 6 R: 13E NEMAHA TERPSMA & LAFLEUR	PUMP	IR	1.28	01/09/1968	A 11308		
ROBERT G SANDFORT	PUMP	IR	1.13	02/13/1976	A 14028		
PAUL GAUCHAT ET AL	PUMP	IR	3.43	07/25/1968	A 11513		
<u>PIPER CREEK</u>							
S: 17 T: 6 R: 13E NEMAHA JAMES D & DEANNE K GERKING	GERKING RESERVOIR	ST	23.00	AF07/06/1977	A 15013		
JOYCE MARKS	PUMP	IR	1.02	12/22/1975	A 13915		
<u>SAND CREEK</u>							
S: 4 T: 6 R: 13E NEMAHA BRAVINDER & ROBERSON	BRAVINDER-ROBERSON RES.	ST	65.00	AF05/22/1978	A 15262		

WATER RIGHTS DATA  
CLAIMS AND APPLICATION IN DOWNSTREAM ORDER  
DIVISION NO. 1F

SOURCE LOCATION APPROPRIATOR	CARRIER	USE	PROVI. GRANT/ CFS	DATE OF PRIORITY	DOCKET/ APPLI. NUMBER	ANNOA.	FT. NT.
<u>SAND CREEK</u> S: 4 T: 6 R: 13E NEMAHA BRAVINDER & ROBERSON	PUMP	IR	1.57	04/29/1957	A 9473		K
<u>BRAVINDER-ROBERSON RESERVOIR</u> S: 4 T: 6 R: 13E NEMAHA BRAVINDER & ROBERSON	PUMP	SI		05/22/1978	A 15263	A-9473	
<u>NEMAHA RIVER, LITTLE</u> S: 16 T: 6 R: 13E NEMAHA BOYD WAKELIN	PUMP	IR	1.78	05/08/1968	A 11416		
PAUL GAUCHAT ET AL	PUMP	IR	.86	08/26/1955	A 8032		
JOYCE MARKS	PUMP	IR	.46	08/11/1976	A 14385		
<u>HOUCHEMS CREEK</u> S: 29 T: 6 R: 13E NEMAHA JOE H SMITH	PUMP	IR	1.69	01/21/1976	A 13956		
S: 16 T: 6 R: 13E NEMAHA ROBERT G SANDFORT	PUMP	IR	1.31	02/13/1976	A 14029		
<u>NEMAHA RIVER, LITTLE</u> S: 16 T: 6 R: 13E NEMAHA PAUL GAUCHAT	PUMP	IR	1.13	01/06/1977	A 14630		
JAMES G GREEN	PUMP	IR	.51	08/23/1976	A 14413		
S: 15 T: 6 R: 13E NEMAHA FRED & FRED L (JR) GAUCHAT	PUMP	IR	6.04	07/15/1968	A 11488		
LETA HERRE	PUMP	IR	1.32	03/07/1977	A 14780		
S: 23 T: 6 R: 13E NEMAHA FRED L & MARCIA L GAUCHAT JR	PUMP	IR	1.71	02/11/1976	A 14014		
<u>NEMAHA RIVER, LITTLE, TRIB. TO</u> S: 26 T: 6 R: 13E NEMAHA FRED & FRED L (JR) GAUCHAT	PUMP	IR	4.80	07/15/1968	A 11489		
FRED L GAUCHAT JR	PUMP	IR	3.20	02/10/1977	A 14702		
S: 22 T: 6 R: 13E NEMAHA MARION PIPER	PIPER RESERVOIR	ST	10.20	AF02/14/1977	A 14713		
NEMAHA NRD	GAUCHAT GROUP PROJECT RES.	ST	29.80	AF07/02/1979	A 15512		
S: 11 T: 6 R: 13E NEMAHA JACK WINDLE	PUMP	IR	1.28	09/17/1974	A 13206		K
S: 14 T: 6 R: 13E NEMAHA LEONARD GAUCHAT JR	PUMP	IR	.38	12/23/1976	A 14607		
LEONARD GAUCHAT JR	PUMP	IR	.76	12/23/1976	A 14606		
<u>NEMAHA RIVER, LITTLE</u> S: 32 T: 6 R: 14E NEMAHA OLIN V CLARKE	PUMP	IR	.99	03/31/1977	A 14864		
<u>ROCK CREEK</u> S: 30 T: 7 R: 14E OTOE GEORGE W STUKENHOLTZ ET AL	PUMP	IR	.60	05/10/1956	A 8562		

WATER RIGHTS DATA  
CLAIMS AND APPLICATION IN DOWNSTREAM ORDER  
DIVISION NO. 1F

SOURCE LOCATION APPROPRIATOR	CARRIER	USE	PROVI. GRANT CFS	DATE OF PRIORITY	DOCKET/ APPLI. NUMBER	ANNOT.	FT. NT.
<u>ROCK CREEK</u> S: 30 T: 7 R: 14E OTOE GERTRUDE J STUKENHOLTZ	PUMP	IR	.70	12/05/1936	A 2668		
<u>ROCK CREEK, TRIB. TO</u> S: 30 T: 7 R: 14E OTOE GERTRUDE J STUKENHOLTZ	PUMP	IR	.60	05/04/1977	A 14927		
<u>ROCK CREEK</u> S: 32 T: 7 R: 14E OTOE E EARL STUKENHOLTZ	PUMP	IR	.77	11/26/1954	A 6873		
<u>ROCK CREEK, TRIB. TO</u> S: 36 T: 7 R: 13E OTOE OLIN D & VALETTA L COLE	PUMP	IR	2.21	08/01/1975	A 13697		
	PUMP	IR	1.09	08/01/1975	A 13698		
<u>ROCK CREEK</u> S: 8 T: 6 R: 14E NEMAHA K & D ENTERPRISES, INC	PUMP	IR	1.64	11/09/1976	A 14544		
S: 29 T: 6 R: 14E NEMAHA EVERETT MOODY	PUMP	IR	1.05	02/18/1981	A 15770		
S: 32 T: 6 R: 14E NEMAHA OLIN V CLARKE	PUMP	IR	1.82	03/31/1977	A 14865		
<u>NEMAHA RIVER, LITTLE</u> S: 10 T: 5 R: 14E NEMAHA MILTON & HOLLY ROGGE	PUMP	IR	2.00	07/23/1974	A 13097		
<u>WILLOW CREEK</u> S: 34 T: 6 R: 14E NEMAHA EUGENE J ELY	ELY RESERVOIR	ST	30.48	AF09/20/1966	A 10955		
<u>NEMAHA RIVER, LITTLE</u> S: 23 T: 5 R: 14E NEMAHA DWAINE W ROGGE	PUMP	IR	.82	03/24/1955	A 7252		
<u>HUGHES CREEK</u> S: 36 T: 5 R: 14E NEMAHA G G G FARMS, INC	PUMP	IR	2.86	07/18/1977	A 15034		
<u>INDIAN CREEK, TRIB. TO</u> S: 6 T: 4 R: 15E NEMAHA JULIUS H BERGMANN JR	BERGMAN RESERVOIR	ST	22.24	AF01/29/1970	A 11857		
<u>NEMAHA RIVER, LITTLE</u> S: 11 T: 4 R: 15E NEMAHA JOHN H STEVENSON	STEVENSON LAKE	ST	123.00	AF05/17/1956	A 8567		
<u>DEROIN CREEK, TRIB. TO</u> S: 6 T: 3 R: 16E RICHARDSON HARLEY PLATTER	PUMP	IR	1.70	06/21/1979	A 15499		
<u>BEADOW CREEK</u> S: 10 T: 3 R: 16E RICHARDSON HARLEY PLATTER	PUMP	IR	2.11	06/25/1979	A 15506		

WATER RIGHTS DATA  
CLAIMS AND APPLICATION IN DOWNSTREAM ORDER  
DIVISION NO. 1F

SOURCE LOCATION APPROPRIATOR	CARRIER	USE	PROVI. GRANT CFS	DATE OF PRIORITY	DOCKET/ APPLI. NUMBER	ANNOA.	FT. MT.
<u>WINNEBAGO CREEK</u> S: 8 T: 2 R: 17E RICHARDSON NEMAHA NRD	WINNEBAGO-BEAN RESERVOIR	ST	75.80	AF02/07/1977	A 14691		
<u>WINNEBAGO CREEK, TRIB. TO</u> S: 9 T: 2 R: 17E RICHARDSON NEMAHA NRD	WINNEBAGO-BEAN CREEK RES. 41-4	ST	38.90	AF03/10/1977	A 14787		
<u>WINNEBAGO CREEK</u> S: 9 T: 2 R: 17E RICHARDSON NEMAHA NRD	WINNEBAGO RESERVOIR	ST	175.50	AF02/07/1977	A 14690		
<u>WITTSTRUCK CREEK, TRIB. TO</u> S: 10 T: 2 R: 17E RICHARDSON NEMAHA NRD	WINNEBAGO-BEAN CREEK RES. 41-3	ST		10/28/1982	A 16160		
<u>WINNEBAGO CREEK, TRIB. TO</u> S: 22 T: 2 R: 17E RICHARDSON NEMAHA NRD	WINNEBAGO-BEAN CREEK RES. 42-3A	ST	63.50	AF03/10/1977	A 14788		
S: 15 T: 2 R: 17E RICHARDSON NEMAHA NRD	WINNEBAGO-BEAN CREEK RES. 42-5	ST	126.00	AF05/27/1975	A 13600		
S: 10 T: 2 R: 17E RICHARDSON NEMAHA NRD	WINNEBAGO-BEAN CREEK RES. 43-2	ST	71.50	AF03/10/1977	A 14786		
S: 14 T: 2 R: 17E RICHARDSON NEMAHA NRD	WINNEBAGO-BEAN CREEK RES. 4-4	ST	49.20	AF06/23/1975	A 13633		
S: 13 T: 2 R: 17E RICHARDSON EARL L RIEGER	FISCHER-RIEGER RESERVOIR	ST	55.30	AF03/03/1976	A 14072		
S: 23 T: 2 R: 17E RICHARDSON NEMAHA NRD	WINNEBAGO-BEAN CREEK RES. 3-3	ST	3.90	AF11/23/1977	A 15143		
<u>BEAN CREEK, TRIB. TO</u> S: 26 T: 2 R: 17E RICHARDSON NEMAHA NRD	BEAN CREEK RES. 5-5	ST	46.90	AF05/27/1975	A 13601		
S: 35 T: 2 R: 17E RICHARDSON NEMAHA NRD	WINNEBAGO-BEAN RES. 5-4	ST	27.10	AF08/11/1977	A 15073		
<u>BEAN CREEK</u> S: 35 T: 2 R: 17E RICHARDSON NEMAHA NRD	WINNEBAGO-BEAN RES. 5-6	ST	58.60	AF10/13/1977	A 15125		
<u>BEAN CREEK, TRIB. TO</u> S: 1 T: 1 R: 17E RICHARDSON NEMAHA NRD KENNETH THILTGES	THILTGES-GERWECK RES. THILTGES RESERVOIR	ST ST	30.90 42.90	AF04/29/1980 AF08/26/1982	A 15644 A 16144		

WATER RIGHTS DATA  
CLAIMS AND APPLICATION IN DOWNSTREAM ORDER  
DIVISION NO. 1F

SOURCE LOCATION APPROPRIATOR	CARRIER	USE	PROVI. GRANT CFS	DATE OF PRIORITY	DOCKET/ APPLI. NUMBER	ANNOA.	FT. NT.
<u>NEMAHA RIVER, BIG, NORTH FORK</u> S: 16 T: 7 R: 8E LANCASTER NEMAHA NRD	BIG NEMAHA RES. 23-8	ST	184.30	AF11/24/1975	A 13882		
<u>NEMAHA RIVER, BIG, NORTH FORK, TRIB. TO</u> S: 16 T: 7 R: 8E LANCASTER NEMAHA NRD	BIG NEMAHA RES. 23-C	ST	42.00	AF11/24/1975	A 13881		
<u>NEMAHA RIVER, BIG, UPPER, RESERVOIR 23-C</u> S: 16 T: 7 R: 8E LANCASTER NEMAHA NRD	PUMP	SO		04/11/1978	A 15228		
<u>NEMAHA RIVER, BIG, NORTH FORK, TRIB. TO</u> S: 20 T: 7 R: 8E LANCASTER KROESE BROTHERS NEMAHA NRD	PUMP BIG NEMAHA RES. 23-D	IR ST	2.97 100.30	02/24/1977 AF11/24/1975	A 14755 A 13880		
S: 21 T: 7 R: 8E LANCASTER GARRET & GLEN KROESE	PUMP	IR	4.24	02/24/1977	A 14756		
S: 24 T: 7 R: 8E LANCASTER NEMAHA NRD	UPPER BIG NEMAHA RES. L-10	ST	28.50	AF07/21/1967	A 11205		
S: 26 T: 7 R: 8E LANCASTER NEMAHA NRD	UPPER BIG NEMAHA RES. 21-B	ST	336.90	AF06/13/1972	A 12652		
<u>NEMAHA RIVER, BIG, UPPER, RESERVOIR 21-B</u> S: 26 T: 7 R: 8E LANCASTER NEMAHA NRD	PUMP	SO		04/15/1975	A 13554		
<u>NEMAHA RIVER, BIG, NORTH FORK, TRIB. TO</u> S: 36 T: 7 R: 8E LANCASTER NEMAHA NRD	UPPER BIG NEMAHA RES. L-12	ST	33.70	AF04/02/1980	A 15639		
S: 31 T: 7 R: 9E OTOE NEMAHA NRD	UPPER BIG NEMAHA RES 21-A	ST	130.20	AF10/06/1981	A 16003		
S: 6 T: 6 R: 9E JOHNSON NEMAHA NRD	UPPER BIG NEMAHA RES. 20-B	ST	90.80	AF06/13/1972	A 12654		
S: 5 T: 6 R: 9E JOHNSON NEMAHA NRD	UPPER BIG NEMAHA RES. 20-A	ST	135.70	AF04/14/1978	A 15232		
S: 12 T: 6 R: 8E GAGE NEMAHA NRD	UPPER BIG NEMAHA RES. G-16A	ST	26.00	AF07/26/1979	A 15530		
S: 7 T: 6 R: 9E JOHNSON NEMAHA NRD	UPPER BIG NEMAHA RES. 20-C	ST	74.40	AF11/01/1979	A 15594		
<u>NEMAHA RIVER, BIG, NORTH FORK</u> S: 7 T: 6 R: 9E JOHNSON LAVERTA M VANWINKLE	PUMP	IR	1.37	07/03/1975	A 13645		

WATER RIGHTS DATA  
CLAIMS AND APPLICATION IN DOWNSTREAM ORDER  
DIVISION NO. 1F

SOURCE LOCATION APPROPRIATOR	CARRIER	USE	PROVI. GRANT CFS	DATE OF PRIORITY	DOCKET/ APPLI. NUMBER	ANNOA. FT. NT.
<u>NEMAHA RIVER, BIG, NORTH FORK</u> S: 17 T: 6 R: 9E JOHNSON MARVIN F & CAROLINE A KRESS	PUMP	IR	.56	03/21/1975	A 13488	
<u>NEMAHA RIVER, BIG, NORTH FORK, TRIB. TO</u> S: 17 T: 6 R: 9E JOHNSON NEMAHA NRD	UPPER BIG NEMAHA RES. J-45	ST	26.00	AF01/22/1980	A 15613	
<u>NEMAHA RIVER, BIG, NORTH FORK</u> S: 17 T: 6 R: 9E JOHNSON ALBERT BARTELS	PUMP	IR	1.61	08/03/1966	A 10914	
<u>NEMAHA RIVER, BIG, NORTH FORK, TRIB. TO</u> S: 4 T: 6 R: 9E JOHNSON NEMAHA NRD	UPPER BIG NEMAHA RES. J-12A	ST	29.10	AF10/14/1971	A 12400	
S: 9 T: 6 R: 9E JOHNSON NEMAHA NRD	UPPER BIG NEMAHA RES. J-12	ST	55.30	AF09/25/1978	A 15343	
S: 8 T: 6 R: 9E JOHNSON NEMAHA NRD	UPPER BIG NEMAHA RES. J-11	ST	8.22	AF11/01/1979	A 15595	
<u>NEMAHA RIVER, BIG, NORTH FORK</u> S: 16 T: 6 R: 9E JOHNSON HARM A HARMS	PUMP	IR	.59	08/03/1959	A 9742	
S: 21 T: 6 R: 9E JOHNSON CHRISTY EILERS	PUMP	IR	.90	02/10/1966	A 10769	
<u>NEMAHA RIVER, BIG, NORTH FORK, TRIB. TO</u> S: 10 T: 6 R: 9E JOHNSON NEMAHA NRD	UPPER BIG NEMAHA RES. J-42	ST	28.70	AF10/14/1971	A 12399	
S: 16 T: 6 R: 9E JOHNSON NEMAHA NRD	UPPER BIG NEMAHA RES. 2-A	ST	119.80	AF10/14/1971	A 12398	
<u>NEMAHA RIVER, BIG, MIDDLE BRANCH</u> S: 22 T: 7 R: 6E LANCASTER NEMAHA NRD	BIG NEMAHA RES. 15-D	ST	155.50	AF08/24/1973	A 12927	
<u>NEMAHA RIVER, BIG, MIDDLE BRANCH, TRIB. TO</u> S: 27 T: 7 R: 6E LANCASTER NEMAHA NRD	BIG NEMAHA RES. 15-E	ST	116.60	AF08/24/1973	A 12928	
S: 26 T: 7 R: 6E LANCASTER NEMAHA NRD	BIG NEMAHA RES. L-15	ST	21.30	AF08/24/1973	A 12929	
S: 25 T: 7 R: 6E LANCASTER NEMAHA NRD	UPPER BIG NEMAHA RES. 15-B	ST	28.80	AF03/26/1970	A 11899	
S: 24 T: 7 R: 6E LANCASTER NEMAHA NRD	UPPER BIG NEMAHA RES. 15-A	ST	24.30	AF03/26/1970	A 11896	

WATER RIGHTS DATA  
CLAIMS AND APPLICATION IN DOWNSTREAM ORDER  
DIVISION NO. 1F

SOURCE LOCATION APPROPRIATOR	CARRIER	USE	PROVI. GRANT CFS	DATE OF PRIORITY	DOCKET/ OF APPLI. NUMBER	ANNOA. FT. NT.
<u>NEMAHA RIVER, BIG, MIDDLE BRANCH, TRIB. TO</u>						
S: 13 T: 7 R: 6E LANCASTER NEMAHA NRD	UPPER BIG NEMAHA RES 14-B	ST	40.60	AF10/06/1981	A 16005	
S: 24 T: 7 R: 6E LANCASTER NEMAHA NRD	UPPER BIG NEMAHA RES 14-A	ST	22.10	AF10/06/1981	A 16004	
S: 25 T: 7 R: 6E LANCASTER NEMAHA NRD	UPPER BIG NEMAHA RES. 14-C	ST	26.60	AF03/26/1970	A 11898	
S: 20 T: 7 R: 7E LANCASTER NEMAHA NRD	UPPER BIG NEMAHA RES. 13-A	ST	41.00	AF03/26/1970	A 11897	
<u>NEMAHA RIVER, BIG, UPPER, RESERVOIR 13-A</u>						
S: 20 T: 7 R: 7E LANCASTER NEMAHA NRD	CHERRY PUMP	SO		03/20/1975	A 13484	
<u>NEMAHA RIVER, BIG, MIDDLE BRANCH, TRIB. TO</u>						
S: 31 T: 7 R: 7E LANCASTER NEMAHA NRD	UPPER BIG NEMAHA RES. 13-C	ST	114.70	AF04/14/1978	A 15233	
S: 8 T: 6 R: 7E GAGE NEMAHA NRD	UPPER BIG NEMAHA RES G-33	ST	58.80	AF10/13/1981	A 16007	
S: 4 T: 6 R: 7E GAGE NEMAHA NRD	BIG NEMAHA RES. G-18	ST	18.65	AF05/10/1976	A 14216	
<u>NEMAHA RIVER, BIG, MIDDLE BRANCH</u>						
S: 34 T: 7 R: 7E LANCASTER LARRY DEBOER	PUMP	IR	1.03	09/02/1969	A 11791	
<u>NEMAHA RIVER, BIG, MIDDLE BRANCH, TRIB. TO</u>						
S: 27 T: 7 R: 7E LANCASTER NEMAHA NRD	UPPER BIG NEMAHA RES. 11-B	ST	81.40	AF04/14/1978	A 15234	
<u>NEMAHA RIVER, BIG, MIDDLE BRANCH</u>						
S: 35 T: 7 R: 7E LANCASTER GLENN G LEFFERDINK	PUMP	IR	.70	12/04/1968	A 11593	
<u>NEMAHA RIVER, BIG, MIDDLE BRANCH, TRIB. TO</u>						
S: 25 T: 7 R: 7E LANCASTER NEMAHA NRD	BIG NEMAHA RES. L-4	ST	64.20	AF02/19/1971	A 12166	
S: 35 T: 7 R: 7E LANCASTER NEMAHA NRD	BIG NEMAHA RES. 11-A	ST	124.80	AF02/19/1971	A 12167	
<u>NEMAHA RIVER, BIG, MIDDLE BRANCH</u>						
S: 1 T: 6 R: 7E GAGE GLENN G LEFFERDINK	PUMP	IR	.68	03/16/1967	A 11075	
S: 12 T: 6 R: 7E GAGE DCD FARMS	PUMP	IR	1.04	01/23/1967	A 11025	
<u>NEMAHA RIVER, BIG, MIDDLE BRANCH, TRIB. TO</u>						
S: 6 T: 6 R: 8E GAGE NEMAHA NRD	UPPER BIG NEMAHA RESERVOIR G-24	ST	70.90	AF04/23/1981	A 15851	



WATER RIGHTS DATA  
CLAIMS AND APPLICATION IN DOWNSTREAM ORDER  
DIVISION NO. 1F

DEPARTMENT OF WATER RESOURCES

287

SOURCE LOCATION APPROPRIATOR	CARRIER	USE	PROVI. GRANT CFS	DATE OF PRIORITY	DOCKET/ APPLI. NUMBER	ANNOA.	FT. NT.
<u>NEMAHA RIVER, BIG, MIDDLE BRANCH, TRIB. TO</u> S: 12 T: 6 R: 7E GAGE NEMAHA NRD	UPPER BIG NEMAHA RES. 9-D	ST	115.70	AF11/24/1975	A 13877		
<u>NEMAHA RIVER, BIG, UPPER RESERVOIR 9-D</u> S: 12 T: 6 R: 7E GAGE NEMAHA NRD	PUMP	SO		12/01/1978	A 15369		
<u>NEMAHA RIVER, BIG, MIDDLE BRANCH, TRIB. TO</u> S: 12 T: 6 R: 7E GAGE NEMAHA NRD	UPPER BIG NEMAHA RES. 9-C	ST	95.30	AF01/29/1976	A 13974		
<u>NEMAHA RIVER, BIG, UPPER RESERVOIR 9-C</u> S: 12 T: 6 R: 7E GAGE NEMAHA NRD	PUMP	SO		11/26/1980	A 15731		
<u>NEMAHA RIVER, BIG, MIDDLE BRANCH, TRIB. TO</u> S: 12 T: 6 R: 7E GAGE DCD FARMS S: 9 T: 6 R: 8E GAGE NEMAHA NRD	PUMP	IR	.48	01/23/1967	A 11026		
<u>SHAW CREEK, TRIB. TO</u> S: 23 T: 6 R: 7E GAGE NEMAHA NRD	UPPER BIG NEMAHA RES. G-25	ST	71.70	AF07/21/1967	A 11204		
S: 35 T: 6 R: 7E GAGE NEMAHA NRD	UPPER BIG NEMAHA RES. G-35	ST	46.40	AF12/26/1972	A 12781		
<u>SHAW CREEK</u> S: 29 T: 6 R: 8E GAGE LORIN A WUSK	UPPER BIG NEMAHA RES. G-37	ST	13.30	AF12/26/1972	A 12778		
<u>JAKES CREEK</u> S: 1 T: 5 R: 7E GAGE NEMAHA NRD	PUMP	IR	.57	04/26/1956	A 8519		
S: 32 T: 6 R: 8E GAGE WALTER HARMS ESTATE	UPPER BIG NEMAHA RES. G-18A	ST	76.90	AF12/26/1972	A 12779		
S: 33 T: 6 R: 8E GAGE NEMAHA NRD	PUMP	IR	.48	05/18/1956	A 8570		
<u>NEMAHA RIVER, BIG, MIDDLE BRANCH, TRIB. TO</u> S: 27 T: 6 R: 8E GAGE NEMAHA NRD	UPPER BIG NEMAHA RES. 25-C	ST	627.80	AF12/26/1972	A 12780		
S: 23 T: 6 R: 8E GAGE NEMAHA NRD	UPPER BIG NEMAHA RES. 7-A	ST	129.40	AF12/27/1968	A 11609		
	UPPER BIG NEMAHA RES. 12-G	ST	22.00	AF06/13/1972	A 12653		

See footnotes and use definitions on page 78

WATER RIGHTS DATA  
CLAIMS AND APPLICATION IN DOWNSTREAM ORDER  
DIVISION NO. 1F

SOURCE LOCATION APPROPRIATOR	CARRIER	USE	PROVI. GRANT CFS	DATE OF PRIORITY	DOCKET/ APPLI. NUMBER	ANNOA. FT. NT.
<u>NEMAHA RIVER, BIG, MIDDLE BRANCH</u>						
S: 26 T: 6 R: 8E GAGE	PUMP PUMP	IR	1.72	07/18/1974	A 13086	
WARREN EBBERS		IR	.99	05/02/1966	A 10838	
<u>JOHN FINKNER</u>						
<u>NEMAHA RIVER, BIG, MIDDLE BRANCH, TRIB. TO</u>						
S: 2 T: 5 R: 8E GAGE	UPPER BIG NEMAHA RES. G-8	ST	9.80	AF08/19/1977	A 15083	
NEMAHA NRD						
S: 35 T: 6 R: 8E GAGE	UPPER BIG NEMAHA RES. 6-A	ST	156.80	AF03/10/1977	A 14783	
NEMAHA NRD						
<u>NEMAHA RIVER, BIG, UPPER RESERVOIR 6-A</u>						
S: 35 T: 6 R: 8E GAGE	PUMP	SO		01/31/1979	A 15409	
NEMAHA NRD						
<u>NEMAHA RIVER, BIG, MIDDLE BRANCH</u>						
S: 26 T: 6 R: 9E JOHNSON	PUMP	IR	.74	07/29/1974	A 13110	
CLINTON D & HELEN L BOLDT						
<u>NEMAHA RIVER, BIG, NORTH FORK</u>						
S: 27 T: 6 R: 9E JOHNSON	PUMP	IR	.94	04/20/1956	A 8501	
CLINTON D & HELEN L BOLDT						
<u>NEMAHA RIVER, BIG, NORTH FORK, TRIB. TO</u>						
S: 28 T: 6 R: 9E JOHNSON	UPPER BIG NEMAHA RESERVOIR J-44	ST	24.40	AF04/23/1981	A 15850	
NEMAHA NRD						
<u>NEMAHA RIVER, BIG, NORTH FORK</u>						
S: 27 T: 6 R: 9E JOHNSON	PUMP	IR	1.79	02/28/1964	A 10317	
ARNOLD T & AGNES M KLEIN						
<u>NEMAHA RIVER, BIG, NORTH FORK, TRIB. TO</u>						
S: 11 T: 6 R: 9E JOHNSON	UPPER BIG NEMAHA RESERVOIR 1-B41	ST	259.00	AF06/03/1981	A 15882	
NEMAHA NRD						
<u>NEMAHA RIVER, BIG, NORTH FORK</u>						
S: 26 T: 6 R: 9E JOHNSON	PUMPS PUMP	IR	1.00	05/10/1956	A 8556	
JOHN G KITZELMAN TRUST		IR	1.48	12/14/1976	A 14595	
<u>DAVE THIESFELD</u>						
<u>HOOKER CREEK, TRIB. TO</u>						
S: 24 T: 5 R: 8E GAGE	UPPER BIG NEMAHA RES. G-2	ST	52.80	AF03/10/1977	A 14792	
NEMAHA NRD						
S: 13 T: 5 R: 8E GAGE	UPPER BIG NEMAHA RES. G-20	ST	16.90	AF03/10/1977	A 14791	
NEMAHA NRD						
NEMAHA NRD	UPPER BIG NEMAHA RES. G-19	ST	33.40	AF12/27/1968	A 11610	

WATER RIGHTS DATA  
CLAIMS AND APPLICATION IN DOWNSTREAM ORDER  
DIVISION NO. 1F

SOURCE LOCATION APPROPRIATOR	CARRIER	USE	PROVI. GRANT CFS	DATE OF PRIORITY	DOCKET/ APPLI NUMBER	ANNOA.	FT. NT.
<u>HOOKER CREEK, TRIB. TO</u> S: 13 T: 5 R: 8E GAGE NEMAHA NRD	UPPER BIG NEMAHA RES. G-31	ST	30.50	AF06/22/1977	A 14990		
<u>HOOKER CREEK</u> S: 12 T: 5 R: 8E GAGE NEMAHA NRD	UPPER BIG NEMAHA RES. 18-B PUMP	ST	838.00	AF04/14/1978	A 15235		
EARL KRAUSE ET AL		IR	.14	05/15/1972	A 12630		K
<u>HOOKER CREEK, TRIB. TO</u> S: 7 T: 5 R: 9E JOHNSON NEMAHA NRD	UPPER BIG NEMAHA RES. J-28	ST	18.20	AF05/10/1977	A 14937		
NEMAHA NRD	UPPER BIG NEMAHA RES. 18-A	ST	132.60	AF12/27/1968	A 11607		
<u>HOOKER CREEK</u> S: 5 T: 5 R: 9E JOHNSON HARRY A BUEHLER	PUMP	IR	.62	06/16/1960	A 9833		
S: 4 T: 5 R: 9E JOHNSON CLARA LIPPS TRUST	PUMP	IR	.86	10/18/1977	A 15128		
FRED JOHNSON HEIRS	PUMP	IR	1.53	05/08/1974	A 13030		
<u>HOOKER CREEK, TRIB. TO</u> S: 20 T: 5 R: 9E JOHNSON NEMAHA NRD	UPPER BIG NEMAHA RES. J-37	ST	32.00	AF12/27/1968	A 11608		
S: 16 T: 5 R: 9E JOHNSON NEMAHA NRD	UPPER BIG NEMAHA RES. J-36	ST	31.80	AF11/01/1979	A 15596		
<u>HOOKER CREEK</u> S: 34 T: 6 R: 9E JOHNSON ELLENORA F BESCH	PUMP	IR	1.07	03/05/1975	A 13456		K
<u>NEMAHA RIVER, BIG, NORTH FORK</u> S: 31 T: 6 R: 10E JOHNSON LYDIA BOSLAU ET AL	PUMP	IR	.71	04/06/1956	A 8462		
LYDIA BOSLAU ET AL	PUMP	IR	.71	01/20/1975	A 13364		
S: 14 T: 5 R: 10E JOHNSON GORACKE & MASUR	PUMP	IR	2.21	07/31/1974	A 13118		
LUCY PELLA	PUMP	IR	1.99	07/23/1974	A 13098		
RICHARD L SHEA	PUMPS	IR	1.12	09/26/1934	A 2478		
RICHARD L SHEA	PUMPS	IR	.54	07/16/1934	A 2428		
S: 13 T: 5 R: 10E JOHNSON EMMA GORACKE	PUMPS	IR	.51	05/04/1934	A 2377		K
<u>YANKEE CREEK</u> S: 4 T: 4 R: 9E JOHNSON KEITH D, KENNETH & ROGER JOEKEL	PUMP	IR	1.60	04/20/1966	A 10836		

WATER RIGHTS DATA  
CLAIMS AND APPLICATION IN DOWNSTREAM ORDER  
DIVISION NO. 1F

SOURCE LOCATION APPROPRIATOR	CARRIER	USE	PROVI. GRANT CFS	DATE OF PRIORITY	DOCKET/ APPL. NUMBER	ANNOA.	FT. NT.
<u>YANKEE CREEK</u>							
S: 28 T: 5 R: 10E JOHNSON MYRON MASON & SONS	PUMP	IR	1.93	05/13/1957	A 9494		
<u>NEMAHA RIVER, BIG, NORTH FORK</u>							
S: 29 T: 5 R: 11E JOHNSON MARION L & RAYMOND PETERS	PUMP	IR	.94	09/10/1976	A 14457		
JENNIFER BRINKMAN	PUMP	IR	.94	04/05/1976	A 14152		
ROY W & ROBERT FARIS	PUMP	IR	.85	10/28/1975	A 13840		
CITY OF TECUMSEH	TECUMSEH LAKE	ST	25.00	AF02/13/1957	A 9190		
ROY W & ROBERT FARIS	PUMP	IR	1.41	10/28/1975	A 13839		
MILLER, MILLER & LEAHY	PUMP	IR	.88	01/11/1977	A 14634		
<u>BADGER BRANCH CREEK</u>							
S: 36 T: 5 R: 10E JOHNSON FRANK R FOETISCH JR	PUMP	IR	1.88	12/28/1971	A 12470		
S: 31 T: 5 R: 11E JOHNSON TECUMSEH COUNTRY CLUB, INC	PUMP	IR	.66	08/27/1975	A 13771		
S: 32 T: 5 R: 11E JOHNSON ROY W & ROBERT FARIS	PUMP	IR	.79	10/28/1975	A 13838		
ELDON H LAUE	PUMP	IR	1.68	04/05/1965	A 10600		
<u>NEMAHA RIVER, BIG, NORTH FORK</u>							
S: 33 T: 5 R: 11E JOHNSON KENNETH A GROVES	PUMP	IR	2.66	02/23/1976	A 14049		
S: 11 T: 4 R: 11E JOHNSON ROBERT BARTELS	PUMP	IR	2.03	08/16/1977	A 15079		
<u>NEMAHA RIVER, BIG, NORTH FORK, TRIB. TO</u>							
S: 11 T: 4 R: 11E JOHNSON ROBERT BARTELS	BARTELS RES. NO. 2	ST	27.70	AF08/16/1977	A 15081		
<u>NEMAHA RIVER, BIG, NORTH FORK</u>							
S: 14 T: 4 R: 11E JOHNSON ORVAL W PETERS	PUMP	IR	2.19	10/28/1976	A 14532		
S: 23 T: 4 R: 11E JOHNSON EUGENE & NORMAN GOTTULA	PUMP	IR	1.84	06/18/1975	A 13626		
S: 25 T: 4 R: 11E JOHNSON LORAIN CARMINE ET AL	PUMP	IR	4.19	08/19/1975	A 13746		
MOLYCORP INC	PUMP	MF	6.14	AF03/12/1981	A 15786		
S: 31 T: 4 R: 12E JOHNSON JAMES C ROBISON & SONS	PUMP	IR	3.87	02/18/1976	A 14038		
BINDER FARMS	PUMP	IR	5.86	08/30/1974	A 13182		
<u>ELK CREEK</u>							
S: 33 T: 4 R: 11E JOHNSON MOLYCORP INC	PUMP	MF	6.14	AF03/12/1981	A 15788		
S: 36 T: 4 R: 11E JOHNSON GREG A KRUEGER	PUMP	IR	1.85	08/28/1975	A 13775		
GREG A KRUEGER	KRUEGER RESERVOIR	ST	26.56	AF08/28/1975	A 13776		

WATER RIGHTS DATA  
CLAIMS AND APPLICATION IN DOWNSTREAM ORDER  
DIVISION NO. 1F

SOURCE LOCATION APPROPRIATOR	CARRIER	USE	PROVI. GRANT CFS	DATE OF PRIORITY	DOCKET/ APPLI. NUMBER	ANNOA.	FT. NT.
<u>KRUEGER RESERVOIR</u>							
S: 36 T: 4 R: 11E JOHNSON	PUMP	S1		07/08/1976	A 14305	A-13775	
GREG A KRUEGER	PUMP	SO		07/08/1976	A 14305		
<u>NEMAHA RIVER, BIG, NORTH FORK</u>							
S: 17 T: 3 R: 12E PAWNEE	PUMP	IR	1.54	05/14/1976	A 14223		
FLOYD P & LLOYD F VRTISKA	PUMP NO. 2	IR	1.33	08/13/1947	A 4096		
LYNN F BINDER	PUMP	IR	1.33	07/21/1977	A 15038		
LYNN F BINDER	PUMP	IR	1.31	08/30/1974	A 13181		
<u>BINDER IRRIGATION</u>							
S: 29 T: 3 R: 12E PAWNEE	PUMP	IR	1.89	06/18/1975	A 13627		
RICHARD & HOWARD BINDER	PUMP	IR	5.08	07/23/1974	A 13096		
S: 20 T: 3 R: 12E PAWNEE	PUMP						
RICHARD BINDER	PUMP						
S: 33 T: 3 R: 12E PAWNEE	PUMP	IR	.89	01/24/1940	A 3086		K
HOWARD & NORMA BINDER	PUMP	IR	.19	09/25/1941	A 3511		
HOWARD & NORMA BINDER	PUMP	IR	4.90	06/18/1975	A 13628		
HOWARD BINDER	PUMP	IR	.89	04/02/1976	A 14141	A-3086	D
HOWARD & NORMA BINDER	PUMP	IR	.19	04/02/1976	A 14142	A-3511	D
<u>TAYLOR BRANCH CREEK</u>							
S: 7 T: 2 R: 12E PAWNEE	PUMP	IR	1.91	11/18/1974	A 13277		
BINDER IRRIGATION	PUMP	IR	4.01	02/06/1974	A 12978		
S: 6 T: 2 R: 12E PAWNEE	PUMP						
BINDER IRRIGATION	PUMP						
<u>NEMAHA RIVER, BIG, NORTH FORK</u>							
S: 34 T: 3 R: 12E PAWNEE	PUMP	IR	1.54	08/30/1974	A 13183		
BINDER FARMS	PUMP	IR	.26	08/15/1941	A 3487		
S: 33 T: 3 R: 12E PAWNEE	PUMP	IR	2.44	11/12/1976	A 14551		
BINDER FARMS	PUMP						
S: 12 T: 2 R: 12E PAWNEE	PUMP						
RICHARD BINDER	PUMP						
<u>NEMAHA RIVER, LITTLE, NORTH FORK</u>							
S: 18 T: 2 R: 13E RICHARDSON	PUMP	IR	2.60	01/16/1976	A 13947		
DONALD F HUNZEKER	PUMP						
<u>DRY BRANCH</u>							
S: 31 T: 2 R: 13E RICHARDSON	PUMP	IR	.22	02/13/1976	A 14026		
ROGER HUNZEKER	PUMP						
<u>LONG BRANCH</u>							
S: 5 T: 4 R: 12E JOHNSON	LONG BRANCH RES. 71	ST	98.30	AF04/25/1979	A 15464		
NEMAHA NRD	LONG BRANCH RES. 2	ST	133.40	AF04/25/1979	A 15462		
<u>LONG BRANCH, TRIB. TO</u>							
S: 9 T: 4 R: 12E JOHNSON							
NEMAHA NRD							

DEPARTMENT OF WATER RESOURCES

WATER RIGHTS DATA  
CLAIMS AND APPLICATION IN DOWNSTREAM ORDER  
DIVISION NO. 1F

SOURCE LOCATION APPROPRIATOR	CARRIER	USE	PROV. GRANT CFS	DATE OF PRIORITY	DOCKET/ APPLI. NUMBER	ANNOA.	FT. NT.
<u>LONG BRANCH RESERVOIR # 2</u>							
S: 9 T: 4 R: 12E JOHNSON NEMAHA NRD	PUMP	SO		02/17/1982	A 16062		
<u>LONG BRANCH TRIB. TO</u>							
S: 17 T: 4 R: 12E JOHNSON NEMAHA NRD	LONG BRANCH RES. 3	ST	70.00	AF04/25/1979	A 15463		
S: 15 T: 4 R: 12E NEMAHA NEMAHA NRD	LONG BRANCH RES. 4	ST	87.00	AF04/25/1979	A 15461		
S: 24 T: 4 R: 12E NEMAHA NEMAHA NRD	LONG BRANCH RES. 1-1	ST	7.50	AF07/06/1981	A 15913		
S: 31 T: 4 R: 13E NEMAHA NEMAHA NRD	LONG BRANCH RES. 70	ST	81.30	AF06/14/1982	A 16121		
<u>LONG BRANCH</u>							
S: 7 T: 3 R: 13E RICHARDSON PAUL BURGETT	PUMP	IR	4.29	09/06/1977	A 15104		
<u>LONG BRANCH TRIB. TO</u>							
S: 5 T: 3 R: 13E RICHARDSON NEMAHA NRD	LONG BRANCH RES. 77	ST	53.40	AF06/26/1980	A 15664		
S: 8 T: 3 R: 13E RICHARDSON NEMAHA NRD	LONG BRANCH RES. 73	ST	102.60	AF08/18/1980	A 15706		
S: 18 T: 3 R: 13E RICHARDSON NEMAHA NRD	LONG BRANCH RES. R-11	ST	39.00	AF06/14/1982	A 16123		
<u>LONG BRANCH</u>							
S: 20 T: 3 R: 13E RICHARDSON CLIFFORD SMOKE	PUMP	IR	1.34	09/14/1976	A 14461		
<u>CROOKED BRANCH</u>							
S: 21 T: 3 R: 13E RICHARDSON NEMAHA NRD	LONG BRANCH RES. 41	ST	146.50	AF06/26/1980	A 15663		
<u>CROOKED BRANCH TRIB. TO</u>							
S: 21 T: 3 R: 13E RICHARDSON NEMAHA NRD	LONG BRANCH RES. 42	ST	44.90	AF06/26/1980	A 15667		
JAMES M STANDERFORD	PUMP	IR	.94	08/28/1980	A 15712		
<u>LONG BRANCH</u>							
S: 29 T: 3 R: 13E RICHARDSON CLIFFORD SMOKE	PUMP	IR	2.40	09/14/1976	A 14460		
S: 26 T: 3 R: 13E RICHARDSON JOY STANDERFORD	PUMP	IR	1.10	12/19/1974	A 13325		
<u>SCOUT CREEK</u>							
S: 23 T: 3 R: 12E PAWNEE NEMAHA NRD	LONG BRANCH RES. P-4B	ST	25.60	AF06/14/1982	A 16122		
<u>KIRKHAM CREEK</u>							
S: 30 T: 3 R: 13E RICHARDSON JAMES M STANDERFORD	PUMP	IR	.63	08/28/1980	A 15713		

WATER RIGHTS DATA  
CLAIMS AND APPLICATION IN DOWNSTREAM ORDER  
DIVISION NO. 1F

SOURCE LOCATION APPROPRIATOR	CARRIER	USE	PROVI. GRANT CFS	DATE OF PRIORITY	DOCKET/ APPLI. NUMBER	ANNOT.	FT. NT.
<u>LONG BRANCH TRIBUT.</u>							
S: 34 T: 3 R: 13E RICHARDSON NEMAHA NRD	LONG BRANCH RES. R-15	ST	26.70	AF06/26/1980	A 15666		
NEMAHA NRD	LONG BRANCH RES. R-3	ST	30.30	AF06/26/1980	A 15665		
<u>NEMAHA RIVER, BIG NORTH FORK</u>							
S: 13 T: 2 R: 13E RICHARDSON P S POLLARD ESTATE TRUST	PUMP	IR	2.51	03/03/1981	A 15777		
S: 26 T: 2 R: 14E RICHARDSON FRANK HOGUE	PUMP	IR	.80	03/21/1977	A 14833		
S: 31 T: 2 R: 15E RICHARDSON EUGENE E DOWELL	PUMP	IR	4.15	07/11/1968	A 11482		
S: 34 T: 2 R: 15E RICHARDSON ROLAND C BURNS	PUMP	IR	2.44	07/09/1980	A 15676		
S: 11 T: 1 R: 15E RICHARDSON STALDER CATTLE COMPANY	PUMP	IR	2.19	07/12/1976	A 14318		
ELLA, RUBY & VELMA MARSH	PUMP	IR	4.44	03/31/1977	A 14868		
<u>ROCK CREEK</u>							
S: 17 T: 3 R: 10E PAWNEE NEMAHA NRD	ROCK CREEK RES. 22-A	ST	84.60	AF03/29/1978	A 15218		
<u>ROCK CREEK TRIBUT.</u>							
S: 30 T: 3 R: 10E PAWNEE NEMAHA NRD	ROCK CREEK RES. 3-4	ST	22.20	AF08/02/1973	A 12915		
S: 20 T: 3 R: 10E PAWNEE NEMAHA NRD	ROCK CREEK RES. 21-A	ST	68.80	AF08/02/1973	A 12914		
S: 17 T: 3 R: 10E PAWNEE NEMAHA NRD	ROCK CREEK RES. 23-A	ST	76.40	AF04/24/1978	A 15245		
S: 20 T: 3 R: 10E PAWNEE NEMAHA NRD	ROCK CREEK RES. 24-A	ST	67.80	AF09/19/1966	A 10953		
S: 21 T: 3 R: 10E PAWNEE NEMAHA NRD	WENZL DETENTION RES. 1-F	ST	28.50	AF11/02/1977	A 15134		
S: 16 T: 3 R: 10E PAWNEE NEMAHA NRD	ROCK CREEK RES. 2-1	ST	20.50	AF12/19/1968	A 11606		
S: 28 T: 3 R: 10E PAWNEE NEMAHA NRD	ROCK CREEK RES. 1-7	ST	29.40	AF07/06/1967	A 11193		
S: 27 T: 3 R: 10E PAWNEE NEMAHA NRD	ROCK CREEK RES. 11-A	ST	59.30	AF12/19/1968	A 11605		
<u>TURKEY CREEK</u>							
S: 13 T: 3 R: 10E PAWNEE MOLYCORP INC	PUMP	MF	6.14	AF03/12/1981	A 15787		
<u>TURKEY CREEK TRIBUT.</u>							
S: 4 T: 2 R: 10E PAWNEE GAME & PARKS COMMISSION	BURCHARD LAKE	ST	1798.00	AF09/09/1958	A 9646		
<u>TURKEY CREEK</u>							
S: 11 T: 1 R: 11E PAWNEE GERALD KOLBO	PUMP	IR	1.69	06/27/1978	A 15286		

WATER RIGHTS DATA  
CLAIMS AND APPLICATION IN DOWNSTREAM ORDER  
DIVISION NO. 1F

SOURCE LOCATION APPROPRIATOR	CARRIER	USE	PROVI. GRANT CFS	DATE OF PRIORITY	DOCKET/ OF APPLI. NUMBER	ANNOA.	FT. NT.
<u>NEGRO BRANCH, TRIB. TO</u>							
S: 30 T: 1 R: 12E PAWNEE NEMAHA NRD	SOUTH FORK RES. 3-D	ST	167.10	AF11/01/1979	A 15598		
S: 31 T: 1 R: 12E PAWNEE NEMAHA NRD	SOUTH FORK RES. 3-C	ST	62.80	AF11/01/1979	A 15597		
S: 29 T: 1 R: 12E PAWNEE NEMAHA NRD	SOUTH FORK RESERVOIR 3-4	ST	10.60	AF01/27/1981	A 15756		
S: 34 T: 1 R: 12E PAWNEE NEMAHA NRD	SOUTH FORK RES. 3-1	ST	6.50	AF06/26/1980	A 15668		
<u>LORES BRANCH</u>							
S: 6 T: 1 R: 12E PAWNEE NEMAHA NRD	SOUTH FORK RES.	ST	75.80	AF02/07/1977	A 14692		
<u>LORES BRANCH, TRIB. TO</u>							
S: 6 T: 1 R: 12E PAWNEE NEMAHA NRD	SOUTH FORK RES. 2-6	ST	47.70	AF03/10/1977	A 14790		
S: 7 T: 1 R: 12E PAWNEE NEMAHA NRD	SOUTH FORK RES. 2-5	ST	31.40	AF03/10/1977	A 14793		
S: 9 T: 1 R: 12E PAWNEE NEMAHA NRD	SOUTH FORK RES. 11-1	ST	36.00	AF03/10/1977	A 14785		
S: 27 T: 1 R: 12E PAWNEE NEMAHA NRD	SOUTH FORK RES. 1-1	ST	64.30	AF01/20/1978	A 15172		
<u>NEMAHA RIVER, BIG, SOUTH FORK</u>							
S: 24 T: 1 R: 12E PAWNEE VAUGHN KOESTER	PUMP	IR	1.43	08/07/1980	A 15702		
S: 19 T: 1 R: 13E RICHARDSON KENNETH L ROHLMIEER	PUMP	IR	1.60	07/23/1956	A 8685		
<u>NEMAHA RIVER, BIG, SOUTH FORK, TRIB. TO</u>							
S: 10 T: 1 R: 12E PAWNEE NEMAHA NRD	SOUTH FORK RES. 4-2	ST	110.50	AF03/10/1977	A 14789		
S: 7 T: 1 R: 13E RICHARDSON NEMAHA NRD	SOUTH FORK RESERVOIR 14-4	ST	10.70	AF01/27/1981	A 15757		
S: 5 T: 1 R: 13E RICHARDSON NEMAHA NRD	SOUTH FORK RESERVOIR 14-5	ST	6.10	AF01/27/1981	A 15754		
<u>NEMAHA RIVER, BIG, SOUTH FORK</u>							
S: 5 T: 1 R: 13E RICHARDSON JOHN S & LOIS J WITTWER	PUMP	IR	1.75	11/12/1969	A 11822		
JOHN S & LOIS J WITTWER	PUMP	IR	2.63	05/20/1976	A 14232		
JOHN S & LOIS J WITTWER	PUMP	IR	3.96	12/11/1974	A 13308		
S: 34 T: 2 R: 13E RICHARDSON CORDON UHR!	PUMP	IR	4.34	08/13/1970	A 12056		
S: 33 T: 2 R: 13E RICHARDSON JAMES L HUNZEKER	PUMP	IR	1.48	02/13/1976	A 14025		
S: 34 T: 2 R: 13E RICHARDSON JOE R TICHY	PUMP	IR	.97	04/12/1977	A 14896		



WATER RIGHTS DATA  
CLAIMS AND APPLICATION IN DOWNSTREAM ORDER  
DIVISION NO. 1F

SOURCE LOCATION APPROPRIATOR	CARRIER	USE	PROVI. GRANT CFS	DATE OF PRIORITY	DOCKET/ APPLI. NUMBER	ANNOA.	FT. NT.
<u>NEMAHA RIVER, BIG, SOUTH FORK, TRIB. TO</u>							
S: 34 T: 2 R: 13E RICHARDSON NEMAHA NRD	SOUTH FORK RESERVOIR 16-3	ST	4.60	AF01/27/1981	A 15755		
<u>NEMAHA RIVER, BIG, SOUTH FORK</u>							
S: 34 T: 2 R: 13E RICHARDSON E1S FAMILY FARM	PUMP	IR	.57	05/11/1977	A 14940		
S: 35 T: 2 R: 13E RICHARDSON GLENNDON F LUTHY	PUMP	IR	3.31	12/07/1976	A 14577		
S: 36 T: 2 R: 13E RICHARDSON GLENNDON F LUTHY ET AL	PUMP	IR	.98	12/07/1976	A 14578		
S: 36 T: 2 R: 13E RICHARDSON LEO MEISTER	PUMP	IR	.23	12/07/1976	A 14576		
<u>FOUR MILE CREEK, TRIB. TO</u>							
S: 27 T: 1 R: 13E RICHARDSON CORNHUSKER COUNCIL	ABEL LAKE	ST	26.00	AF10/13/1958	A 9653		
<u>FOUR MILE CREEK</u>							
S: 11 T: 1 R: 13E RICHARDSON WILLIAM (MRS) LUGINBILL	PUMP	IR	2.57	08/30/1976	A 14431		
S: 12 T: 1 R: 13E RICHARDSON GEORGE & CAROLINE BEUTLER	PUMP	IR	1.06	08/30/1976	A 14430		
S: 6 T: 1 R: 14E RICHARDSON CHERRELYN SMITH	PUMP	IR	2.31	03/10/1966	A 10795		
<u>NEMAHA RIVER, BIG, SOUTH FORK</u>							
S: 4 T: 1 R: 14E RICHARDSON BINDER IRRIGATION	PUMP	IR	1.15	03/31/1947	A 4057		
S: 3 T: 1 R: 14E RICHARDSON BINDER IRRIGATION	PUMP	IR	1.15	07/21/1977	A 15039	A-4057	D
S: 11 T: 1 R: 14E RICHARDSON HEASTY W & WARD H REESMAN	PUMP	IR	1.60	12/08/1966	A 10994		K
S: 11 T: 1 R: 14E RICHARDSON MILES & MILES	PUMP	IR	1.64	10/22/1956	A 8925		K
<u>HONEY CREEK</u>							
S: 26 T: 1 R: 14E RICHARDSON ROLAND C BURNS	PUMP	IR	1.86	07/15/1974	A 13077		
S: 26 T: 1 R: 14E RICHARDSON STALDER CATTLE COMPANY	PUMP	IR	2.93	07/12/1976	A 14317		
<u>NEMAHA RIVER, BIG, SOUTH FORK</u>							
S: 8 T: 1 R: 15E RICHARDSON ROLAND C BURNS	PUMP	IR	.70	07/15/1974	A 13076		
S: 9 T: 1 R: 15E RICHARDSON EDWARD P SCHMIDT	PUMP	IR	1.56	11/16/1976	A 14559		
S: 9 T: 1 R: 15E RICHARDSON GALE H MARSH	PUMP	IR	1.59	08/18/1980	A 15707		
<u>ROCK CREEK</u>							
S: 25 T: 1 R: 14E RICHARDSON STALDER CATTLE COMPANY	PUMP	IR	5.21	07/12/1976	A 14316		
S: 30 T: 1 R: 15E RICHARDSON DONALD VONDERSCHMIDT	PUMP	IR	.23	01/15/1975	A 13357		K

WATER RIGHTS DATA  
CLAIMS AND APPLICATION IN DOWNSTREAM ORDER  
DIVISION NO. 1F

SOURCE LOCATION APPROPRIATOR	CARRIER	USE	PROVI. GRANT CFS	DATE OF PRIORITY	DOCKET/ APPLI. NUMBER	ANNOA.	FT. NT.
<u>ROCK CREEK</u>							
S: 20 T: 1 R: 15E RICHARDSON ARTHUR L JONES	PUMP	IR	4.59	08/31/1976	A 14434		
S: 16 T: 1 R: 15E RICHARDSON SCHMIDT & HOEGER	PUMP	IR	1.50	11/16/1976	A 14560		
<u>NEMAHA RIVER, BIG, SOUTH FORK</u>							
S: 11 T: 1 R: 15E RICHARDSON GALE H MARSH	PUMP	IR	1.57	02/02/1967	A 11035		
<u>NEMAHA RIVER, BIG</u>							
S: 14 T: 1 R: 15E RICHARDSON GAYLORD W MARSH	PUMP	IR	1.03	05/07/1954	A 6286		
S: 18 T: 1 R: 16E RICHARDSON TOWLE REALTY COMPANY	PUMPS	IR	23.67	07/09/1968	A 11476		
S: 17 T: 1 R: 16E RICHARDSON HEASTY W & WARD H REESMAN	PUMP	IR	6.77	12/08/1966	A 10995		
<u>NEMAHA RIVER, BIG, TRIB. TO</u>							
S: 19 T: 1 R: 16E RICHARDSON TOWLE REALTY COMPANY	TOWLE RESERVOIR	ST	75.20	AF06/18/1973	A 12886		
<u>NEMAHA RIVER, BIG</u>							
S: 22 T: 1 R: 16E RICHARDSON CITY OF FALLS CITY	CITY SUPPLY	DO	4.63	08/05/1936	A 2605		
S: 25 T: 1 R: 16E RICHARDSON JAMES A JONES	PUMP	IR	.49	03/15/1979	A 15435		
<u>WALNUT CREEK, TRIB. TO</u>							
S: 31 T: 1 R: 17E RICHARDSON MILTON BLETSCHER	PUMP	IR	.54	02/03/1954	A 5929		
S: 36 T: 1 R: 16E RICHARDSON DAVID D SICKEL	PUMP	IR	1.06	02/05/1975	A 13386		
<u>WALNUT CREEK</u>							
S: 25 T: 1 R: 16E RICHARDSON MARY J PARRIOTT	PUMP	IR	3.07	12/21/1976	A 14602		
<u>NEMAHA RIVER, BIG</u>							
S: 16 T: 1 R: 17E RICHARDSON HAROLD E WEINERT	PUMP	IR	.71	06/27/1956	A 8648		
<u>MUDDY CREEK</u>							
S: 3 T: 4 R: 13E NEMAHA LEONARD T GERDES	PUMP	IR	.25	09/09/1955	A 8069		K
<u>MUDDY CREEK, TRIB. TO</u>							
S: 10 T: 4 R: 13E NEMAHA LEONARD T GERDES	PUMP	IR	1.21	01/27/1967	A 11029		K
S: 1 T: 4 R: 13E NEMAHA NEMAHA NRD	R W REMMERS RESERVOIR	ST	25.50	AF07/02/1979	A 15511		
<u>MUDDY CREEK</u>							
S: 29 T: 4 R: 14E NEMAHA JAMES R GERDES	PUMP	IR	4.07	11/03/1977	A 15135		

WATER RIGHTS DATA  
CLAIMS AND APPLICATION IN DOWNSTREAM ORDER  
DIVISION NO. 1F

SOURCE LOCATION APPROPRIATOR	CARRIER	USE	PROVI. GRANT CFS	DATE OF PRIORITY	DOCKET/ APPLI. NUMBER	ANNOA.	FT. NT.
<u>MUDDY CREEK</u> S: 29 T: 4 R: 14E NEMAHA KEISTER BROTHERS	PUMP	IR	2.01	08/12/1975	A 13733		
S: 32 T: 4 R: 14E NEMAHA LEONARD T GERDES	PUMP PUMP	IR IR	.14 2.00	04/21/1956 07/13/1977	A 8502 A 15032		K
S: 33 T: 4 R: 14E NEMAHA DEER CREEK CORPORATION	PUMP	IR	3.17	01/24/1977	A 14654		
<u>MUDDY CREEK, TRIB. TO</u> S: 28 T: 4 R: 14E NEMAHA NEMAHA NRD	MUDDY RESERVOIR NO. 10	ST	216.30	AF02/07/1977	A 14689		
<u>MUDDY CREEK</u> S: 34 T: 4 R: 14E NEMAHA HAROLD G & RUTH R SMITH	PUMP PUMP	IR IR	1.60 6.03	03/21/1977 08/12/1975	A 14830 A 13732		
S: 18 T: 3 R: 15E RICHARDSON JOAN FANKHAUSER	PUMP	IR	1.96	07/26/1976	A 14346		
<u>HOOSIER CREEK, TRIB. TO</u> S: 9 T: 3 R: 15E RICHARDSON HARLEY PLATTER	PUMP	IR	.53	06/25/1979	A 15505		
<u>MUDDY CREEK, LITTLE</u> S: 24 T: 3 R: 14E RICHARDSON JAMES D LOCKARD	PUMP	IR	1.83	02/23/1976	A 14048		
S: 19 T: 3 R: 15E RICHARDSON JOAN FANKHAUSER	PUMP	IR	.81	08/25/1976	A 14418		
<u>MUDDY CREEK</u> S: 29 T: 3 R: 15E RICHARDSON RICHARD & JESSEMAN McMULLEN	PUMP	IR	8.64	05/28/1976	A 14243		
S: 16 T: 1 R: 17E RICHARDSON HAROLD E WEINERT	PUMP	IR	.68	07/26/1956	A 8688		
<u>CANADA CREEK, TRIB. TO</u> S: 2 T: 1 R: 17E RICHARDSON NEMAHA NRD	FROST-FROST RESERVOIR	ST	39.40	AF08/14/1979	A 15550		
<u>NEMAHA RIVER, BIG</u> S: 36 T: 1 R: 17E RICHARDSON ELIAS M BACHMAN	PUMPS PUMP	IR IR	3.70 4.00	07/25/1957 02/06/1961	A 9538 A 9887		

WATER RIGHTS DATA  
CLAIMS AND APPLICATION IN DOWNSTREAM ORDER  
DIVISION NO. 2A

SOURCE LOCATION APPROPRIATOR	CARRIER	USE	PROVI. GRANT CFS	DATE OF PRIORITY	DOCKET/ OF APPLI. NUMBER	ANNOA.	FT. NT.
<u>LOUP RIVER, MIDDLE</u>							
S: 6 T: 24 R: 32W HOOKER MARKER RANCHING, INC	PUMP	IR	2.35	03/20/1951	A 4824		
S: 11 T: 24 R: 31W HOOKER CLYDE D SEXTON	PUMP	IR	.54	04/13/1970	A 11919		
S: 18 T: 24 R: 31W HOOKER ARTHUR MATHEWS	PUMP	IR	1.02	03/15/1951	A 4820		
S: 9 T: 23 R: 29W THOMAS RALPH HARRELL	PUMP	IR	.15	06/28/1952	A 4982		K
S: 8 T: 23 R: 28W THOMAS ROBERT W BILTOFT	PUMP	IR	.41	04/19/1957	A 9462		
S: 9 T: 23 R: 28W THOMAS MARY WEIL	PUMP	IR	.50	02/25/1977	A 14758		
S: 10 T: 23 R: 28W THOMAS WERNER & WIESE	PUMP	IR	.09	06/07/1955	A 7637		K
WERNER LAND & CATTLE COMPANY, INC	PUMP	IR	1.77	01/18/1954	A 5878		
S: 11 T: 23 R: 28W THOMAS FLYING A CATTLE CO	PUMP	IR	1.52	07/07/1978	A 15289		
S: 6 T: 22 R: 25W BLAINE DOYLE G DOWSE	PUMP	IR	.01	04/23/1965	A 10621		K
S: 22 T: 22 R: 25W BLAINE SHINN TURKEYS INC	PUMP	IR	2.93	06/04/1973	A 12883		
<u>DISMAL RIVER</u>							
S: 17 T: 21 R: 28W THOMAS DALY CATTLE COMPANY, INC	PUMP	IR	.47	12/04/1974	A 13302		
<u>LOUP RIVER, MIDDLE</u>							
S: 32 T: 21 R: 21W BLAINE LOUP BASIN RECLAMATION DISTRICT	SARGENT CANAL	IR	198.20	07/06/1954	A 4841A		
<u>SHERMAN RESERVOIR</u>							
S: 32 T: 21 R: 21W BLAINE BUREAU OF RECLAMATION	SARGENT CANAL	SO		11/18/1963	A 10260C		
BUREAU OF RECLAMATION	SARGENT CANAL	SI		11/18/1963	A 10260C	A-4841A	
BUREAU OF RECLAMATION	SARGENT CANAL	SI		11/18/1963	A 10260C	A-12433	
BUREAU OF RECLAMATION	SARGENT CANAL	SI		11/18/1963	A 10260C	A-12637	
<u>LOUP RIVER, MIDDLE</u>							
S: 32 T: 21 R: 21W BLAINE LOUP BASIN RECLAMATION DISTRICT	SARGENT CANAL	IR	.76	11/22/1971	A 12433		
LOUP BASIN RECLAMATION DISTRICT	SARGENT CANAL	IR	.80	05/17/1972	A 12632		
LOUP BASIN RECLAMATION DISTRICT	SARGENT CANAL	ST	403.00	AF06/23/1977	A 14992		
<u>SHERMAN RESERVOIR</u>							
S: 32 T: 21 R: 21W BLAINE LOUP BASIN RECLAMATION DISTRICT	SARGENT CANAL	SI		07/05/1977	A 15007	A-15029	

WATER RIGHTS DATA  
CLAIMS AND APPLICATION IN DOWNSTREAM ORDER  
DIVISION NO. 2A

SOURCE LOCATION APPROPRIATOR	CARRIER	USE	PROVI. GRANT CFS	DATE OF PRIORITY	DOCKET/ APPL. NUMBER	ANNOA.	FT. NT.
<u>LOUP RIVER, MIDDLE</u>							
S: 32 T: 21 R: 21W BLAINE LOUP BASIN RECLAMATION DISTRICT	SARGENT CANAL	IR	1.00	07/13/1977	A 15029		
<u>VICTORIA CREEK, TRIB. TO</u>							
S: 17 T: 19 R: 21W CUSTER CHARLES SARGENT JR	SARGENT RESERVOIR	ST	63.70	AF10/09/1962	A 10112		
<u>VICTORIA CREEK</u>							
S: 16 T: 19 R: 21W CUSTER DAVID CHRISTEN	PUMP	IR	1.75	11/26/1948	A 4377		
S: 1 T: 19 R: 21W CUSTER KENNETH MYERS	VICTORIA CANAL NO. 1	IR	.71	03/17/1894	D 210	D-212	
S: 6 T: 19 R: 20W CUSTER EMILY P MCGRAW	MCGRAW CANAL	IR	.84	07/23/1927	A 1945		K
EMILY P MCGRAW	MCGRAW CANAL	IR	.14	08/06/1928	A 2023		K
S: 1 T: 19 R: 21W CUSTER EMILY P MCGRAW	VICTORIA CANAL NO. 2	IR	.66	08/12/1926	A 1845		K
EMILY P MCGRAW	VICTORIA CANAL NO. 2	IR	2.71	07/17/1894	D 213		K
S: 6 T: 19 R: 20W CUSTER EMILY P MCGRAW	PUMP	IR	.14	06/04/1934	A 2398		K
<u>LOUP RIVER, MIDDLE</u>							
S: 10 T: 19 R: 19W CUSTER F ARCHIE DAINTON	PUMP	IR	.50	08/05/1946	A 3939		
S: 12 T: 19 R: 19W CUSTER LOUIS M HANSEN	PUMP	IR	1.67	02/25/1975	A 13438		
LOUIS M HANSEN	PUMP	IR	.23	05/17/1976	A 14228		
S: 7 T: 19 R: 18W CUSTER LOREN BRASS	PUMP	IR	2.52	08/07/1952	A 5007		
S: 9 T: 19 R: 18W CUSTER WENDELL A BRASS	PUMP	IR	1.78	09/26/1952	A 5036		
<u>SAND CREEK</u>							
S: 4 T: 19 R: 18W CUSTER JERALD A & DARLENE F AMOS	PUMP	IR	.76	08/12/1963	A 10233		
<u>LOUP RIVER, MIDDLE</u>							
S: 10 T: 19 R: 18W CUSTER MIDDLE LOUP RIVER PUBLIC POWER & IR DIST	CANAL NO. 1	IR	15.60	12/28/1932	A 2293		KT
MIDDLE LOUP RIVER PUBLIC POWER & IR DIST	CANAL NO. 1	IR	33.70	10/11/1946	A 3979A	A-2293	H
MIDDLE LOUP RIVER PUBLIC POWER & IR DIST	CANAL NO. 1	IR	17.30	10/11/1946	A 3979A		
MIDDLE LOUP RIVER PUBLIC POWER & IR DIST	CANAL NO. 1	IR	2.64	10/11/1946	A 3981A		
MIDDLE LOUP RIVER PUBLIC POWER & IR DIST	CANAL NO. 1	IR	.61	07/26/1956	A 8692		
LESLIE SHEPPERD	CANAL NO. 1	IR	.90	10/24/1956	A 8930		
PAUL H SHEPPERD	CANAL NO. 2	IR	16.80	12/28/1932	A 2293		KT
MIDDLE LOUP RIVER PUBLIC POWER & IR DIST	CANAL NO. 2	IR	1.36	01/04/1937	A 2678	R P-229	K
MIDDLE LOUP RIVER PUBLIC POWER & IR DIST	CANAL NO. 2	IR	36.20	10/11/1946	A 3979B	A-2293	DM
MIDDLE LOUP RIVER PUBLIC POWER & IR DIST	CANAL NO. 2	IR	54.60	10/11/1946	A 3979B		H

WATER RIGHTS DATA  
CLAIMS AND APPLICATION IN DOWNSTREAM ORDER  
DIVISION NO. 2A

SOURCE LOCATION APPROPRIATOR	CARRIER	USE	PROV. GRANT CFS	DATE OF PRIORITY	DOCKET/ APPLI. NUMBER	ANNOA.	FT. NT.
<u>LOUP RIVER, MIDDLE</u>							
S: 10 T: 19 R: 18W CUSTER							
MIDDLE LOUP RIVER PUBLIC POWER & IR DIST	CANAL NO. 2	IR	1.36	10/11/1946	A 3981B	A-2678	DK
MIDDLE LOUP RIVER PUBLIC POWER & IR DIST	CANAL NO. 2	IR	4.21	10/11/1946	A 3981B		K
LEONARD, CHARLOTTE & ROONEY KAMARAD	CANAL NO. 2	IR	.96	10/22/1947	A 4131		
LAWRENCE WALDMANN	CANAL NO. 2	IR	.35	08/16/1954	A 6623		
RECKLING, INC	CANAL NO. 2	IR	1.09	03/28/1973	A 12842		
S: 3 T: 18 R: 17W CUSTER							
JOHN E FISHER	PUMP	IR	.61	08/21/1953	A 5491		
<u>LOUP RIVER, MIDDLE, TRIB. TO</u>							
S: 15 T: 18 R: 17W CUSTER							
WILMA J ERIKSON	PUMP	IR	.73	04/17/1944	A 3714		
<u>LOUP RIVER, MIDDLE</u>							
S: 23 T: 18 R: 17W CUSTER							
IVAN HUNKINS	PUMP	IR	.29	02/06/1945	A 3806		
S: 26 T: 18 R: 17W CUSTER							
RICHARD HALL	PUMP	IR	.15	01/04/1937	A 2678 R	P-347	
RICHARD HALL	PUMP	IR	.15	10/11/1946	A 3981BR	P-347	D
RICHARD HALL	PUMP	IR	.93	10/11/1946	A 3981BR	P-348	
S: 35 T: 18 R: 17W CUSTER							
MIDDLE LOUP RIVER PUBLIC POWER & IR DIST	CANAL NO. 3	IR	28.30	12/28/1932	A 2293 R	P-378B	M
MIDDLE LOUP RIVER PUBLIC POWER & IR DIST	CANAL NO. 3	IR	.79	01/04/1937	A 2678 R	P-378B	
MIDDLE LOUP RIVER PUBLIC POWER & IR DIST	CANAL NO. 3	IR	61.18	10/11/1946	A 3979CR	P-378B	M
MIDDLE LOUP RIVER PUBLIC POWER & IR DIST	CANAL NO. 3	IR	127.50	10/11/1946	A 3979CR	P-371	
MIDDLE LOUP RIVER PUBLIC POWER & IR DIST	CANAL NO. 3	IR	.79	10/11/1946	A 3981CR	P-378B	D
MIDDLE LOUP RIVER PUBLIC POWER & IR DIST	CANAL NO. 3	IR	2.51	10/11/1946	A 3981CR	P-371	
EHIL BUDZINSKI	CANAL NO. 3	IR	.98	11/08/1948	A 4360		
HAROLD GRIFFITHS	CANAL NO. 3	IR	.57	03/05/1971	A 12179		
NORMAN E STEPHENS	CANAL NO. 3	IR	.80	07/25/1975	A 13682		
MIDDLE LOUP RIVER PUBLIC POWER & IR DIST	CANAL NO. 4	IR	39.40	12/28/1932	A 2293 R	P-378B	KM
MIDDLE LOUP RIVER PUBLIC POWER & IR DIST	CANAL NO. 4	IR	.60	01/04/1937	A 2678 R	P-378B	K
MIDDLE LOUP RIVER PUBLIC POWER & IR DIST	CANAL NO. 4	IR	85.00	10/11/1946	A 3979DR	P-378B	M
MIDDLE LOUP RIVER PUBLIC POWER & IR DIST	CANAL NO. 4	IR	77.40	10/11/1946	A 3979DR	P-371	
MIDDLE LOUP RIVER PUBLIC POWER & IR DIST	CANAL NO. 4	IR	.60	10/11/1946	A 3981DR	P-378B	D
MIDDLE LOUP RIVER PUBLIC POWER & IR DIST	CANAL NO. 4	IR	9.39	10/11/1946	A 3981DR		
ELWOOD EVANS	CANAL NO. 4	IR	1.79	01/31/1953	A 5139		
WILLIAM & JAMES COUTON	CANAL NO. 4	IR	4.52	03/15/1963	A 10161		
LOUIE KASLON	CANAL NO. 4	IR	.80	04/12/1963	A 10175		
MELVIN MOSTEK	CANAL NO. 4	IR	.97	03/30/1971	A 12197		
WILLIAM A BOWNESS	CANAL NO. 4	IR	1.00	03/30/1971	A 12198		
ANDREW GOC	CANAL NO. 4	IR	.84	06/26/1972	A 12673		
JOHN L HEIL	CANAL NO. 4	IR	1.11	05/27/1975	A 13590		
CARL JERABEK	CANAL NO. 4	ST	47.80	AF10/22/1981	A 16010		
LOUP BASIN RECLAMATION DISTRICT	FARWELL MAIN CANAL	IR	703.50	07/06/1954	A 4423		

WATER RIGHTS DATA  
CLAIMS AND APPLICATION IN DOWNSTREAM ORDER  
DIVISION NO. 2A

SOURCE LOCATION APPROPRIATOR	CARRIER	USE	PROVI. GRANT CFS	DATE OF PRIORITY	DOCKET/ APPLI. NUMBER	ANNOA.	FT. NT.
<u>LOUP RIVER, MIDDLE</u>							
S: 35 T: 18 R: 17W CUSTER LOUP BASIN RECLAMATION DISTRICT	FARWELL MAIN CANAL SHERMAN RESERVOIR	ST	68120.00	AF07/06/1954	A 4923A		
LOUP BASIN RECLAMATION DISTRICT	FARWELL MAIN CANAL	IR	21.13	07/06/1954	A 5710		
LOUP BASIN RECLAMATION DISTRICT	FARWELL MAIN CANAL	IR	4.57	11/18/1964	A 10470		
LOUP BASIN RECLAMATION DISTRICT	FARWELL MAIN CANAL	ST	433.90	AF10/25/1973	A 12956		
MAX D HICKMAN	FARWELL SOUTH CANAL RES. PUMP	IR	.35	10/23/1939	A 2995		K
S: 1 T: 17 R: 17W CUSTER FELLS & NOLL COTTONWOOD CREEK	PUMP	IR	1.26	03/27/1944	A 3703		K
S: 8 T: 17 R: 16W VALLEY WILLARD N & DORIS M HILL	PUMP	IR	.39	06/01/1953	A 5337		
<u>LOUP RIVER, MIDDLE</u>							
S: 8 T: 17 R: 16W VALLEY WILLARD N & DORIS M HILL	PUMP	IR	.62	04/25/1953	A 5284		
<u>LEE CREEK</u>							
S: 19 T: 17 R: 16W VALLEY HARRY RITZ	LEWIN RESERVOIR	ST	49.00	AF06/07/1946	A 3913 R P-383		
<u>LEWIN RESERVOIR</u>							
S: 19 T: 17 R: 16W VALLEY HARRY RITZ	PUMP	SO		08/01/1967	A 11216		
<u>LOUP RIVER, MIDDLE</u>							
S: 11 T: 15 R: 15W SHERMAN GAME & PARKS COMMISSION	LOUP CITY STATE LAKE	ST	140.00	AF12/15/1939	A 3052		
<u>COB CREEK</u>							
S: 24 T: 15 R: 15W SHERMAN GILBERT DZINGLE	PUMP	IR	.43	10/13/1964	A 10456		
<u>WIGGLE CREEK</u>							
S: 5 T: 14 R: 14W SHERMAN ELVIN R WHEELER	PUMP	IR	.86	03/19/1976	A 14106		
<u>LOUP RIVER, MIDDLE, TRIB. TO</u>							
S: 16 T: 14 R: 14W SHERMAN THRESA SHEDRA	PUMP	IR	.21	09/30/1946	A 3971		K
<u>LOUP RIVER, MIDDLE</u>							
S: 16 T: 14 R: 14W SHERMAN DALE D BALS	PUMP	IR	.42	01/15/1941	A 3368		
DALE D BALS	PUMP	IR	.49	12/01/1954	A 6875		
S: 26 T: 14 R: 14W SHERMAN EARL KLAUSEN ET AL	KLAUSEN CANAL	IR	2.17	08/14/1929	A 2095		
S: 26 T: 13 R: 13W SHERMAN LEONARD PRITSCHAU	PUMP	IR	.33	11/22/1974	A 13283		
TIM PRITSCHAU	PUMP	IR	1.24	12/15/1980	A 15737		

DEPARTMENT OF WATER RESOURCES

WATER RIGHTS DATA  
CLAIMS AND APPLICATION IN DOWNSTREAM ORDER  
DIVISION NO. 2A

SOURCE LOCATION APPROPRIATOR	CARRIER	USE	PROVI. GRANT CFS	DATE OF PRIORITY	DOCKET/ APPLI. NUMBER	ANNOA.	FT. NT.
<u>LOUP RIVER, MIDDLE</u> S: 25 T: 13 R: 13W SHERMAN FISHER TRUSTEES	PUMP	IR	.36	10/24/1940	A 3307		
<u>LOUP RIVER, MIDDLE, TRIB. TO</u> S: 25 T: 13 R: 13W SHERMAN DENIS A & DORIS KLAUSEN	PUMP	IR	.18	07/27/1955	A 7798		
<u>LOUP RIVER, MIDDLE</u> S: 29 T: 13 R: 12W HOWARD LESLIE A JOHNSON	PUMP	IR	.55	06/07/1972	A 12650		
ANITA L PEDERSEN	PUMP	IR	.99	01/20/1961	A 9883		
LARRY R SMITH	PUMP	IR	.54	04/23/1976	A 14189		
CHARLES T HYDE	PUMP	IR	.52	12/23/1975	A 13919		
S: 28 T: 13 R: 12W HOWARD ERIC & ANITA PEDERSEN	PUMP	IR	.97	04/25/1978	A 15246		
WALTER A FRIES	PUMP	IR	.97	05/07/1930	A 2139		
<u>DEER CREEK</u> S: 8 T: 13 R: 12W HOWARD ADOLPH G & KATHRYN A CYBORON	PUMP	IR	1.03	07/16/1968	A 11491		
S: 17 T: 13 R: 12W HOWARD RAYMOND B & HENRIETTA CYBORON	PUMP	IR	1.93	09/09/1964	A 10439		
S: 21 T: 13 R: 12W HOWARD ANITA L PEDERSEN	PUMP	IR	1.71	05/08/1980	A 15645		
<u>LOUP RIVER, MIDDLE</u> S: 25 T: 13 R: 12W HOWARD ALVIN CHRISTENSEN	PUMP	IR	2.33	09/03/1980	A 15715		
S: 29 T: 13 R: 11W HOWARD JAMES C & MARILYN NELSON	PUMP	IR	.45	08/08/1956	A 8730		K
LILLY GRANLUND	PUMP	IR	1.15	03/15/1971	A 12186		
<u>OAK CREEK</u> S: 1 T: 15 R: 14W SHERMAN BUREAU OF RECLAMATION	SHERMAN RESERVOIR	ST	68120.00	AF07/06/1954	A 4923B	A-4923A	BU
<u>SHERMAN RESERVOIR</u> S: 1 T: 15 R: 14W SHERMAN BUREAU OF RECLAMATION	FARWELL MAIN CANAL	SI		11/18/1963	A 10260A	A-4423	
BUREAU OF RECLAMATION	FARWELL MAIN CANAL	SI		11/18/1963	A 10260A	A-5710	
<u>OAK CREEK</u> S: 7 T: 15 R: 13W SHERMAN AGNES, ROSE & CATHERINE EUREK	PUMP	IR	.38	04/13/1976	A 14173		
<u>OAK CREEK, TRIB. TO</u> S: 12 T: 15 R: 14W SHERMAN DONALD D WEIGHT	PUMP	IR	2.93	10/19/1976	A 14514		
<u>OAK CREEK</u> S: 9 T: 15 R: 13W SHERMAN DANIEL K MORROW	PUMP	IR	.69	01/13/1981	A 15746		



WATER RIGHTS DATA  
CLAIMS AND APPLICATION IN DOWNSTREAM ORDER  
DIVISION NO. 2A

SOURCE LOCATION APPROPRIATOR	CARRIER	USE	PROV. GRANT CFS	DATE OF PRIORITY	DOCKET/ APPLI. NUMBER	ANNOA.	FT. NT.
<b>OAK CREEK</b>							
S: 16 T: 15 R: 13W SHERMAN LEO KASLON	PUMP	IR	.89	09/07/1971	A 12373		
S: 15 T: 15 R: 13W SHERMAN JAMES A STANCZYK	PUMP	IR	.49	05/21/1974	A 13034		
JAMES A STANCZYK	PUMP	IR	.96	01/07/1981	A 15744		
S: 22 T: 15 R: 13W SHERMAN RICHARD E & ED LONOWSKI	PUMP	IR	.60	07/14/1971	A 12319		
S: 27 T: 15 R: 13W SHERMAN RICHARD E LONOWSKI	PUMP	IR	.43	02/01/1967	A 11031		
JAMES & RICHARD JAKUBOWSKI	PUMP	IR	.42	12/24/1974	A 13332		
S: 35 T: 15 R: 13W SHERMAN PETER I BADURA ESTATE	PUMP	IR	.93	03/20/1981	A 15793		
S: 1 T: 14 R: 13W SHERMAN ROBERT VOCKE	PUMP	IR	.52	12/13/1968	A 11598		
S: 15 T: 14 R: 12W HOWARD EARL KAISER	PUMP	IR	.53	05/02/1968	A 11407		
S: 30 T: 14 R: 11W HOWARD JOHN & JANETTE NOVAKOWSKI	PUMP	IR	.41	05/16/1966	A 10848		
JOHN & JANETTE NOVAKOWSKI	PUMP	IR	.49	03/02/1967	A 11055		
KROGH FARMS, INC	PUMP	IR	.53	03/05/1930	A 2126		
KROGH FARMS, INC	PUMP	IR	.25	09/26/1939	A 2976	A-2976	D
KROGH FARMS, INC	PUMP	IR	.25	09/07/1976	A 14444		
KROGH FARMS, INC	PUMP	IR	.07	07/14/1949	A 4487		
KROGH FARMS, INC	PUMP	IR	.06	09/07/1976	A 14445	A-4487	D
KROGH FARMS, INC	PUMP	IR	.23	01/11/1967	A 11012		
S: 31 T: 14 R: 11W HOWARD LARRY TEICHMEIER	PUMP	IR	.57	03/03/1976	A 14074		
ROBERT L PETERSEN	PUMP	IR	.12	02/20/1979	A 15418		
S: 5 T: 13 R: 11W HOWARD LYLE L FRIES	PUMP	IR	.07	05/19/1955	A 7493		K
S: 9 T: 13 R: 11W HOWARD RUSSEL D JOHNSON	PUMP	IR	.98	02/12/1965	A 10534		
RUSSEL D JOHNSON	PUMP	IR	.90	01/07/1963	A 10136		
RUSSEL D JOHNSON	PUMP	IR	1.56	10/14/1975	A 13830		
S: 10 T: 13 R: 11W HOWARD DON G & JEANETTE M VOGT	PUMP	IR	1.07	02/14/1975	A 13406		
ALVIN CHRISTENSEN	PUMP	IR	.67	05/20/1958	A 9622		
S: 12 T: 13 R: 11W HOWARD GERALD A BLAKE	PUMP	IR	.97	07/26/1974	A 13107		
<b>TURKEY CREEK</b>							
S: 21 T: 15 R: 12W HOWARD FRANKLIN ROZMIAREK	PUMP	IR	2.22	12/22/1975	A 13917		
S: 34 T: 15 R: 12W HOWARD ALLEN RASMUSSEN	PUMP	IR	1.51	03/31/1980	A 15636		

WATER RIGHTS DATA  
CLAIMS AND APPLICATION IN DOWNSTREAM ORDER  
DIVISION NO. 2A

SOURCE LOCATION APPROPRIATOR	CARRIER	USE	PROVI. GRANT CFS	DATE OF PRIORITY	DOCKET/ APPLI. NUMBER	ANNOA.	FT. NT.
<u>TURKEY CREEK</u>							
S: 11 T: 14 R: 12W HOWARD							
C PATRICK & CYRIL P SHAUGHNESSY	PUMP	IR	1.80	12/19/1980	A 15739		
C PATRICK & CYRIL P SHAUGHNESSY	PUMP	IR	2.32	01/22/1980	A 15612		
S: 12 T: 14 R: 12W HOWARD							
ANTON L WOLINSKI	PUMP	IR		07/02/1981	A 15909		
ANTON L WOLINSKI	WOLINSKI RESERVOIR NO. 1	ST		07/02/1981	A 15910		
<u>WOLINSKI RESERVOIR NO. 1</u>							
S: 12 T: 14 R: 12W HOWARD							
ANTON L WOLINSKI	PUMP	SO		07/02/1981	A 15911		
<u>TURKEY CREEK</u>							
S: 18 T: 14 R: 11W HOWARD							
GERALD A HRUZA	PUMP	IR	1.09	04/01/1975	A 13515		
S: 17 T: 14 R: 11W HOWARD							
TARA, A PARTNERSHIP	PUMP	IR	2.33	10/06/1980	A 15720		
TARA, A PARTNERSHIP	TARA RESERVOIR	ST	1.90	AF10/14/1980	A 15722		
<u>TARA RESERVOIR</u>							
S: 19 T: 14 R: 11W HOWARD							
TARA, A PARTNERSHIP	PUMP	SI		05/05/1981	A 15864	A-15720	
<u>TURKEY CREEK, TRIB. TO</u>							
S: 19 T: 14 R: 11W HOWARD							
TARA, A PARTNERSHIP	SOUTH TARA RESERVOIR	ST	1.50	AF06/15/1981	A 15893		
<u>TARA RESERVOIR, SOUTH</u>							
S: 19 T: 14 R: 11W HOWARD							
TARA, A PARTNERSHIP	PUMP	SI		07/31/1981	A 15952	A-15720	
<u>COW CREEK, TRIB. TO</u>							
S: 22 T: 15 R: 12W HOWARD							
GERALD L RATHMAN	PUMP	IR	1.27	12/15/1969	A 11841		
<u>COW CREEK</u>							
S: 8 T: 14 R: 11W HOWARD							
KENNETH E FRIDRICH	PUMP	IR	.64	06/19/1978	A 15278		
<u>TURKEY CREEK</u>							
S: 17 T: 14 R: 11W HOWARD							
ARTHUR E BOYSEN	PUMP	IR	.59	07/14/1975	A 13651		
S: 20 T: 14 R: 11W HOWARD							
ARTHUR E BOYSEN	PUMP	IR	.24	08/26/1937	A 2778		
ARTHUR E BOYSEN	PUMP	IR	.38	07/14/1975	A 13652		
S: 28 T: 14 R: 11W HOWARD							
GILBERT W LEWANDOWSKI	PUMP	IR	.74	01/07/1977	A 14632		
S: 27 T: 14 R: 11W HOWARD							
PAUL J KOPERSKI	PUMP	IR	.82	11/22/1974	A 13285		
<u>TURKEY CREEK, TRIB. TO</u>							
S: 8 T: 14 R: 11W HOWARD							
JACOBS FARMS, INC	JACOBS RESERVOIR	ST	41.53	AF03/02/1977	A 14767		

WATER RIGHTS DATA  
CLAIMS AND APPLICATION IN DOWNSTREAM ORDER  
DIVISION NO. 2A

SOURCE LOCATION APPROPRIATOR	CARRIER	USE	PROVI. GRANT CFS	DATE OF PRIORITY	DOCKET/ APPLI. NUMBER	ANNOA.	FT. NT.
<b>TURKEY CREEK</b>							
S: 35 T: 14 R: 11W HOWARD RALPH, JIMMIE & JOE MINGUS	PUMP	IR	.34	03/21/1966	A 10808		
S: 36 T: 14 R: 11W HOWARD CLYDE D CLAUSEN	PUMP	IR	.26	12/09/1976	A 14583		
LOUP BASIN RECLAMATION DISTRICT	PUMP	IR		06/24/1980	A 15660		*
S: 25 T: 14 R: 11W HOWARD EDWARD B & DOROTHY M KOPERSKI	PUMP	IR	.13	04/25/1967	A 11111		K
S: 30 T: 14 R: 10W HOWARD EMMETT QUARING	PUMP	IR	.18	10/09/1964	A 10454		
S: 19 T: 14 R: 10W HOWARD CLAYTON JARES	PUMP	IR	.88	01/18/1982	A 16050		
S: 20 T: 14 R: 10W HOWARD K I L FARM	PUMP	IR	1.24	10/02/1975	A 13823		
KRZYCKI BROTHERS	PUMP	IR	.95	06/03/1966	A 10860		
<b>MOSQUITO CREEK</b>							
S: 17 T: 14 R: 10W HOWARD GERALD D & KATHRYN L BAHENSKY	PUMP	IR	.66	03/26/1975	A 13500		
CLINTON R BAHENSKY	PUMP	IR	.12	04/08/1975	A 13541		K
<b>TURKEY CREEK</b>							
S: 21 T: 14 R: 10W HOWARD LYLE C & DORIS M LETH	PUMP	IR	.82	03/29/1973	A 12843		
<b>TURKEY CREEK, TRIB. TO</b>							
S: 16 T: 14 R: 11W HOWARD BETH JENSEN	JENSEN PUMP	IR	.48	03/31/1977	A 14872		
<b>LOUP RIVER, MIDDLE</b>							
S: 10 T: 14 R: 10W HOWARD HAZEL R PAUL	PUMP	IR	.43	07/08/1976	A 14307		
<b>LOUP RIVER, MIDDLE, TRIB. TO</b>							
S: 5 T: 14 R: 10W HOWARD EARL R & PHYLLIS A KLINGSMITH	PUMP	IR	.33	02/17/1966	A 10775		
<b>LOUP RIVER, MIDDLE</b>							
S: 35 T: 15 R: 10W HOWARD DONALD D WILSON	PUMP	IR	4.01	03/27/1979	A 15441		
S: 36 T: 15 R: 10W HOWARD MAC C HALL	PUMP	IR	1.23	04/07/1970	A 11915		
<b>LAKE CREEK</b>							
S: 36 T: 15 R: 10W HOWARD JOSEPH C TOMAN	TOMAN LAKE	ST	15.00	AF11/11/1936	A 2658		
<b>LOUP RIVER, MIDDLE</b>							
S: 24 T: 15 R: 10W HOWARD ALBERT E KUNZE	PUMP	IR	.95	08/15/1953	A 5477		
WILLIAM E SYOBODA	PUMP	IR	3.96	03/05/1969	A 11661		
KEVIN E & SUE A MADDOX	PUMP	IR	.81	08/09/1949	A 4498		

WATER RIGHTS DATA  
CLAIMS AND APPLICATION IN DOWNSTREAM ORDER  
DIVISION NO. 2A

SOURCE LOCATION APPROPRIATOR	CARRIER	USE	PROVI. GRANT CFS	DATE OF PRIORITY	DOCKET/ APPL I NUMBER	ANNOA.	FT. NT.
<u>LOUP RIVER, MIDDLE</u>							
S: 24 T: 15 R: 10W HOWARD KEVIN E & SUE A MADDOX	PUMP	IR	1.15	05/20/1976	A 14230		
WALTER E KUNZE	PUMP	IR	3.01	08/29/1969	A 11786		
S: 13 T: 15 R: 10W HOWARD DEON E WUNDERLICH	PUMP	IR	1.01	01/11/1956	A 8310		
<u>LOUP RIVER, SOUTH</u>							
S: 21 T: 18 R: 26W LOGAN EUGENE D & JERRY W KRAMER	PUMP	IR	.73	12/02/1953	A 5765		
S: 28 T: 18 R: 26W LOGAN RONALD D LARSON	PUMP	IR	.43	07/30/1954	A 6529		
S: 27 T: 18 R: 26W LOGAN RONALD D LARSON	PUMP	IR	1.03	12/05/1975	A 13894		
S: 35 T: 18 R: 26W LOGAN MAGGIE C ROMANS	PUMP	IR	1.65	09/29/1954	A 6740		
S: 12 T: 17 R: 26W LOGAN STANLEY DETERDING	PUMP	IR	.87	01/21/1969	A 11621		
S: 9 T: 16 R: 24W CUSTER ROGER & MARION CHESLEY	PUMP	IR	.30	03/01/1965	A 10548		
OLE S & DONNA S CHESLEY	PUMP	IR	2.30	09/27/1928	A 2037		
S: 3 T: 16 R: 24W CUSTER MARSHALL J WOODWARD	PUMP	IR	.67	02/08/1954	A 5942		
S: 2 T: 15 R: 23W CUSTER LILLIAN E PAYTON	PUMP	IR	1.08	12/24/1953	A 5816		
TONY R & BEVERLY J PITKIN	PUMP	IR	.50	04/28/1975	A 13568		
LEO WENDORFF	PUMP	IR	.26	07/27/1976	A 14349		
<u>WIGGLE CREEK</u>							
S: 2 T: 15 R: 23W CUSTER KARL L REINHARD	REINHARD RESERVOIR	ST	8.00	AF08/10/1978	A 15314		
<u>LOUP RIVER, SOUTH</u>							
S: 2 T: 15 R: 23W CUSTER KENNETH D WELCH	PUMP	IR	.26	12/30/1975	A 13922		
S: 1 T: 15 R: 23W CUSTER E K LICHTENBERGER	PUMP	IR	1.21	08/25/1969	A 11783		
S: 6 T: 15 R: 22W CUSTER ALMA R LICHTENBERGER	PUMP	IR	1.61	06/18/1954	A 6368		
S: 22 T: 15 R: 22W CUSTER VERNON K HICKENBOTTOM	PUMP	IR	.97	04/10/1981	A 15837		
S: 24 T: 15 R: 22W CUSTER PAULSEN FARMS	PUMP	IR	.30	11/19/1940	A 3332		
S: 30 T: 15 R: 21W CUSTER PAULSEN FARMS	PUMP	IR	.89	03/14/1950	A 4618		
STANLEY & DONNA HELBERG	PUMP	IR	1.30	02/29/1972	A 12526		
S: 9 T: 14 R: 21W CUSTER MACK B HORN	PUMP	IR	.81	07/01/1970	A 11986		K

WATER RIGHTS DATA  
CLAIMS AND APPLICATION IN DOWNSTREAM ORDER  
DIVISION NO. 2A

SOURCE LOCATION APPROPRIATOR	CARRIER	USE	PROVI. GRANT CFS	DATE OF PRIORITY	DOCKET/ APPLI. NUMBER	ANNOA.	FT. MT.
<u>LOUP RIVER, SOUTH</u>							
S: 9 T: 14 R: 21W CUSTER GAME & PARKS COMMISSION	PUMP	IR	.93	09/13/1934	A 2475 R P-334		
S: 10 T: 14 R: 21W CUSTER ALVIN B EICHELBERGER	PUMP	IR	.45	06/21/1940	A 3186		
S: 15 T: 14 R: 21W CUSTER TIERNEY LAND & CATTLE, INC	PUMP	IR	.58	07/30/1954	A 6526		
S: 10 T: 14 R: 21W CUSTER TIERNEY LAND & CATTLE, INC	PUMP	IR	2.25	03/19/1956	A 8436		
S: 15 T: 14 R: 21W CUSTER GAME & PARKS COMMISSION	PUMP	IR	1.68	03/01/1957	A 9277		
<u>LOUP RIVER, SOUTH, TRIB. TO</u>							
S: 15 T: 14 R: 21W CUSTER GAME & PARKS COMMISSION	PRESSY FISH POND	ST	9.50	AF06/28/1965	A 10645		
<u>LOUP RIVER, SOUTH</u>							
S: 13 T: 14 R: 21W CUSTER CORA V GLENDY	PUMP	IR	.66	07/06/1940	A 3195		
CORA V GLENDY	PUMP	IR	.27	10/11/1940	A 3290		
<u>ASH CREEK</u>							
S: 7 T: 14 R: 20W CUSTER SOUTH LOUP VALLEY ASH CREEK RANCH, INC	PUMP	IR	2.95	05/17/1932	A 2271		
SOUTH LOUP VALLEY ASH CREEK RANCH, INC	PUMP	IR	.59	05/28/1956	A 8589		
<u>LOUP RIVER, SOUTH</u>							
S: 21 T: 14 R: 20W CUSTER MABEL M MYERS	PUMP	IR	2.04	04/25/1977	A 14918		
S: 28 T: 14 R: 20W CUSTER DOBESH & MAUPIN	PUMP	IR	.96	05/12/1954	A 6209		
S: 34 T: 14 R: 20W CUSTER GLENN E THOMAS	PUMP	IR	1.79	06/01/1953	A 5338		
CHARLES & BONNIE DOBESH	PUMP	IR	.38	05/12/1954	A 6290		
LOUISE M HORN	PUMP	IR	.49	03/28/1955	A 7205		
M DEAN HORN	PUMP	IR	.76	06/03/1975	A 13606		
S: 2 T: 13 R: 20W CUSTER ROY FERGUSON	PUMP	IR	1.46	05/12/1954	A 6208		
S: 1 T: 13 R: 20W CUSTER LOUISE M HORN	PUMP	IR	.79	03/30/1954	A 6155		
M DEAN HORN	PUMP	IR	.73	06/25/1975	A 13637		
M MAC DOWNEY	PUMP	IR	1.65	02/16/1977	A 14730		
S: 7 T: 13 R: 19W CUSTER GALE J HORN	PUMP	IR	1.33	03/07/1977	A 14776		
NEIL WOOD	PUMP	IR	1.83	08/17/1956	A 8753		
<u>DEER CREEK</u>							
S: 8 T: 13 R: 19W CUSTER PHILLIP POPP	PUMP	IR	1.00	03/07/1946	A 3881		

WATER RIGHTS DATA  
CLAIMS AND APPLICATION IN DOWNSTREAM ORDER  
DIVISION NO. 2A

SOURCE LOCATION APPROPRIATOR	CARRIER	USE	PROVI. GRANT CFS	DATE OF PRIORITY	DOCKET/ APPLI/ NUMBER	ANNOA. FT. NT.
<u>LOUP RIVER, SOUTH</u>						
S: 15 T: 13 R: 19W CUSTER HAROLD W GEORGE	PUMP	IR	.39	03/03/1965	A 10552	
S: 23 T: 13 R: 19W CUSTER GEORGE H POPP	PUMP	IR	.34	07/21/1976	A 14334	
S: 30 T: 13 R: 18W CUSTER ROSS SHOEMAKER	PUMP	IR	.86	04/05/1974	A 13014	
DAUGHERTY & SHOEMAKER	PUMP	IR	2.00	07/26/1974	A 13105	
S: 4 T: 12 R: 18W BUFFALO WILLIAM P WINTER JR	PUMP	IR	.84	07/21/1953	A 5400	
<u>OTTER CREEK, TRIB. TO</u>						
S: 18 T: 12 R: 18W BUFFALO ROY B JUDY	JUDY RESERVOIR	ST	45.00	AF04/17/1941	A 3429	
<u>LOUP RIVER, SOUTH</u>						
S: 3 T: 12 R: 18W BUFFALO ELMER H HARNAGEL	PUMP	IR	2.09	02/06/1953	A 5148	
WAYNE D NICHOLS	PUMP	IR	.64	08/10/1977	A 15072	
S: 11 T: 12 R: 18W BUFFALO RUBY E & LESLIE E BENTLEY	PUMP	IR	.36	07/24/1967	A 11209	K
S: 12 T: 12 R: 18W BUFFALO ALFRED E & FRIEDA J BAUER	PUMP	IR	.42	08/28/1953	A 5515	
ALFRED E & FRIEDA J BAUER	PUMP	IR	.27	10/26/1966	A 10973	
S: 7 T: 12 R: 17W BUFFALO JOHN A ECKHOUT	PUMP	IR	.67	02/14/1975	A 13404	
JAMES D ECKHOUT	PUMP	IR	.72	07/11/1975	A 13650	
S: 17 T: 12 R: 17W BUFFALO LINDY CARMAN	PUMP	IR	.42	06/07/1954	A 6359	
LINDY CARMAN	PUMP	IR	.34	01/21/1957	A 9120	
LINDY CARMAN	PUMP	IR	.93	08/11/1972	A 12714	
COOL, COOL & COOL	PUMP	IR	.51	08/23/1976	A 14415	
S: 27 T: 12 R: 17W BUFFALO RIESSLAND BROTHERS	PUMP	IR	.93	07/20/1955	A 7788	
S: 26 T: 12 R: 17W BUFFALO SWENSON TRUST	PUMP	IR	3.27	10/30/1953	A 5688	
S: 36 T: 12 R: 17W BUFFALO GLEN JAMITSCHCK	PUMP	IR	.93	02/25/1957	A 9249	
S: 31 T: 12 R: 16W BUFFALO ESTHER E LAMMERS	PUMP	IR	.89	08/23/1957	A 9556	
S: 6 T: 11 R: 16W BUFFALO LAURENCE C DOWNEY	PUMP	IR	.43	05/13/1974	A 13031	
S: 4 T: 11 R: 16W BUFFALO RODNEY ROYLE	PUMP	IR	1.18	10/05/1953	A 5625	
G A RASMUSSEN	PUMP	IR	.72	06/27/1975	A 13639	
S: 3 T: 11 R: 16W BUFFALO FRANK L NICKMAN	PUMP	IR	.47	05/02/1960	A 9819	

SOURCE LOCATION APPROPRIATOR	CARRIER	USE	PROVI. GRANT CFS	DATE OF PRIORITY	DOCKET/ APPLI. NUMBER	ANNOA.	FT. NT.
<u>LOUP RIVER, SOUTH</u>							
S: 2 T: 11 R: 16W BUFFALO LLOYD & MILDRED LAMMERS	PUMP	IR	.15	07/16/1940	A 3202		K
S: 35 T: 12 R: 16W BUFFALO NORMAN HAND	PUMP	IR	.08	10/07/1940	A 3282		
S: 36 T: 12 R: 16W BUFFALO AXEL RASMUSSEN	PUMP	IR	1.63	07/24/1964	A 10399		
<u>DRY CREEK</u>							
S: 22 T: 12 R: 16W BUFFALO RONALD COPE	PUMP	IR	1.07	06/19/1969	A 11731		
S: 25 T: 12 R: 16W BUFFALO HELEN SMITH	PUMP	IR	.26	12/05/1969	A 11837		
S: 30 T: 12 R: 15W BUFFALO DEANE W HADWIGER ET AL	PUMP	IR	1.50	08/15/1961	A 9970		
<u>LOUP RIVER, SOUTH</u>							
S: 28 T: 12 R: 15W BUFFALO CHARLES D & WALTER TILLSON	PUMP	IR	1.37	12/28/1894	D 236 R P-354		
<u>SAND CREEK, TRIB. TO</u>							
S: 5 T: 11 R: 15W BUFFALO R A EATON	EATON RESERVOIR	ST	29.00	AF10/13/1944	A 3776		
<u>CEDAR CREEK</u>							
S: 2 T: 11 R: 15W BUFFALO GLEN L BATEMAN ET AL	PUMP	IR	.69	07/28/1976	A 14354		
<u>LOUP RIVER, SOUTH</u>							
S: 25 T: 12 R: 15W BUFFALO DANIEL K JOHNSON	PUMP	IR	3.78	04/24/1975	A 13564		
S: 19 T: 12 R: 14W BUFFALO DALE & DELORES HONGSERMEIER	PUMP	IR	.71	12/28/1894	D 236 R P-355		
S: 20 T: 12 R: 14W BUFFALO IVAN H FINKE	PUMP	IR	.86	09/13/1954	A 6687		
<u>MUD (BEAVER) CREEK</u>							
S: 18 T: 16 R: 19W CUSTER CECIL GOLDEN	PUMP	IR	.15	05/04/1955	A 7442		
VIOLET GOLDEN	PUMP	IR	2.26	08/12/1982	A 16138		
ADAMS LAND & CATTLE CO	PUMP	IR	.47	01/03/1929	A 2059		
S: 17 T: 16 R: 19W CUSTER NORMA J ELLINGSON	PUMP	IR	.18	07/24/1940	A 3210		
S: 21 T: 16 R: 19W CUSTER BERNARD D STAAB	PUMP	IR	.14	06/20/1978	A 15280		
S: 22 T: 16 R: 19W CUSTER JAMESVILLE FARMS, INC	PUMP	IR	.42	07/23/1946	A 3930		
S: 35 T: 16 R: 19W CUSTER WILLARD W & MYRA J KELLER	PUMP	IR	.91	11/06/1974	A 13261		
S: 31 T: 16 R: 18W CUSTER HAROLD S HUNKINS	PUMP	IR	.46	11/10/1939	A 3015		

WATER RIGHTS DATA  
CLAIMS AND APPLICATION IN DOWNSTREAM ORDER  
DIVISION NO. 2A

SOURCE LOCATION APPROPRIATOR	CARRIER	USE	PROVI. GRANT CFS	DATE OF PRIORITY	DOCKET/ APPLI. NUMBER	ANNOA.	FT. NT.
<u>MUD (BEAVER) CREEK</u> S: 9 T: 15 R: 18W CUSTER VILLAGE OF ANSLEY	ANSLEY RESERVOIR	ST	14.00	AF04/17/1957	A 9454		
<u>MUD (BEAVER) CREEK TRIB. TO</u> S: 9 T: 15 R: 18W CUSTER E O MORRIS	MORRIS RESERVOIR	ST	18.00	AF02/18/1941	A 3394		
<u>MORRIS RESERVOIR</u> S: 9 T: 15 R: 18W CUSTER E O MORRIS	MORRIS CANAL	SO		02/18/1941	A 3395		
<u>MUD (BEAVER) CREEK</u> S: 16 T: 15 R: 18W CUSTER BERNARD J PETRICK	PUMP	IR	.94	07/14/1978	A 15294		
S: 15 T: 15 R: 18W CUSTER LYLE O & JANICE L LOVITT	PUMP	IR	.74	05/23/1960	A 9825		
S: 14 T: 15 R: 18W CUSTER MELVIN CLINGER	PUMP	IR	1.51	05/25/1965	A 10635		
S: 25 T: 15 R: 18W CUSTER JODI FERNANDEZ	PUMP	IR	1.55	12/10/1952	A 5106		
ETHAN B & GEORGIA J HOWARD	PUMP	IR	.39	10/04/1937	A 2794		
S: 30 T: 15 R: 17W CUSTER DONALD D JONES	PUMP	IR	1.67	07/12/1952	A 4986		
S: 31 T: 15 R: 17W CUSTER HARRY R BOYLES	PUMP	IR	.55	08/11/1966	A 10924		
HOWARD E JAESCHKE	PUMP	IR	2.41	11/10/1928	A 2051		
S: 32 T: 15 R: 17W CUSTER ARDEN CHAMBERLIN	PUMP	IR	.96	07/18/1975	A 13657		
EDITH BURNS	PUMP	IR	.13	04/23/1929	A 2079		
W C CHAMBERLIN	PUMP	IR	.52	07/15/1940	A 3200		
S: 33 T: 15 R: 17W CUSTER ROBERT G BURNS	PUMP	IR	.57	03/20/1981	A 15794		
ORRIN HOBLYN	PUMP	IR	2.19	07/20/1970	A 12012		
OTHA F LOVITT	PUMP	IR	.69	06/16/1967	A 11176		
S: 34 T: 15 R: 17W CUSTER WENDELL R LOVITT	PUMP	IR	.44	06/16/1967	A 11175		
DEAN WILLOUGHBY	PUMP	IR	1.10	02/08/1927	A 1896		
S: 35 T: 15 R: 17W CUSTER BERNARD W WAGNER	PUMP	IR	1.42	01/09/1975	A 13352		
S: 34 T: 15 R: 17W CUSTER BERNARD W WAGNER	PUMP	IR	.99	06/05/1946	A 3912		
S: 2 T: 14 R: 17W CUSTER CHARLEY A NELSON	PUMP	IR	.80	06/06/1955	A 7635		
S: 11 T: 14 R: 17W CUSTER CHARLEY A NELSON	PUMP	IR	.23	03/01/1940	A 3100		
NEAL E & BONNIE B WILSON	PUMP	IR	.53	05/25/1948	A 4273		



WATER RIGHTS DATA  
CLAIMS AND APPLICATION IN DOWNSTREAM ORDER  
DIVISION NO. 2A

SOURCE LOCATION APPROPRIATOR	CARRIER	USE	PROVI. GRANT CFS	DATE OF PRIORITY	DOCKET/ APPLI. NUMBER	ANNOA.	FT. NT.
<u>MUD (BEAVER) CREEK</u>							
S: 13 T: 14 R: 17W CUSTER LAVERN A & HAROLD J FRANSSSEN	PUMP	IR	1.21	08/20/1926	A 1848		
HAROLD & PATRICIA HIRD	PUMP	IR	1.70	10/09/1956	A 8892		
S: 18 T: 14 R: 16W SHERMAN LAVERN A & HAROLD J FRANSSSEN	PUMP	IR	.49	08/08/1975	A 13722		
S: 20 T: 14 R: 16W SHERMAN WALTER H FELDMAN	PUMP	IR	1.00	03/02/1949	A 4442		
S: 29 T: 14 R: 16W SHERMAN TRENA LEWIS	PUMP	IR	.99	07/29/1963	A 10226		
S: 28 T: 14 R: 16W SHERMAN ALBERT H & BUELAH KIEBORZ	PUMP	IR	.41	01/18/1965	A 10515		
VERNON UNICK	PUMP	IR	1.93	08/16/1967	A 11228		
EDGAR C BANKER	PUMP	IR	.02	05/14/1955	A 7473		
ARTHUR E MADSEN	PUMP	IR	.53	03/12/1940	A 3115		
S: 34 T: 14 R: 16W SHERMAN ARTHUR E MADSEN	PUMP	IR	1.39	04/13/1955	A 7307		
S: 33 T: 14 R: 16W SHERMAN ARTHUR E MADSEN	PUMP	IR	.64	05/31/1934	A 2391		
CASH L & ARLENE F WARDYN	PUMP	IR	.27	12/01/1954	A 6874		
S: 34 T: 14 R: 16W SHERMAN HENRY CHRISTENSEN	PUMP	IR	.86	10/11/1973	A 12952		
E DUANE & SHIRLEY E REYNOLDS	PUMP	IR	1.04	03/25/1965	A 10580		
S: 27 T: 14 R: 16W SHERMAN FLOYD CORNFORD	PUMP	IR	1.21	04/25/1979	A 15465		
S: 34 T: 14 R: 16W SHERMAN E DUANE & SHIRLEY E REYNOLDS	PUMP	IR	.17	01/29/1945	A 3801		
S: 35 T: 14 R: 16W SHERMAN E DUANE & SHIRLEY E REYNOLDS	PUMP	IR	.23	01/31/1944	A 3677		
HENRY (MRS) CHRISTENSEN	PUMP	IR	.21	11/07/1955	A 8245		
LUCILE JOHNSON	PUMP	IR	.34	03/03/1955	A 7181		
ROBERT SWELEY	PUMP	IR	1.50	08/29/1980	A 15714		
S: 1 T: 13 R: 16W SHERMAN ELMER H KOHLS	PUMP	IR	.06	12/30/1946	A 4016		
ELMER H KOHLS	PUMP	IR	.13	07/16/1943	A 3625		
<u>CLEAR CREEK TRIB. TO</u>							
S: 36 T: 17 R: 18W CUSTER W M (MRS) WELSH	WELSH RESERVOIR	ST	28.00	AF05/02/1941	A 3437		
<u>WELSH RESERVOIR</u>							
S: 36 T: 17 R: 18W CUSTER W M (MRS) WELSH	WELSH CANAL	SO		05/02/1941	A 3624		
<u>CLEAR CREEK</u>							
S: 1 T: 15 R: 17W CUSTER ARNOLD E & MARGUERITE M HURT	PUMP	IR	.23	08/22/1928	A 2026		K

WATER RIGHTS DATA  
CLAIMS AND APPLICATION IN DOWNSTREAM ORDER  
DIVISION NO. 2A

SOURCE LOCATION APPROPRIATOR	CARRIER	USE	PROVI. GRANT CFS	DATE OF PRIORITY	DOCKET/ APPLI. NUMBER	ANNOA.	FT. NT.
<b>CLEAR CREEK</b>							
S: 21 T: 15 R: 16W SHERMAN VOCKE & MACIEJEWSKI	PUMP	IR	.72	03/20/1963	A 10162		
S: 3 T: 14 R: 16W SHERMAN DELBERT BURTON	PUMP	IR	.22	07/31/1948	A 4317		K
S: 9 T: 14 R: 16W SHERMAN ROD & SID SNOW	PUMP	IR	1.11	04/27/1971	A 12239		
S: 35 T: 14 R: 16W SHERMAN LUCILE JOHNSON	PUMP	IR	.25	03/03/1955	A 7182		K
<b>MUD (BEAVER) CREEK</b>							
S: 36 T: 14 R: 16W SHERMAN JOHN H GUTHARD	PUMP	IR	.53	02/26/1971	A 12170		
S: 1 T: 13 R: 16W SHERMAN CARL W & GRACE M KUCERA	PUMP	IR	.51	09/25/1939	A 2973		
S: 12 T: 13 R: 16W SHERMAN CLYDE MCFADDEN	PUMP	IR	.44	01/15/1941	A 3369		
LLOYD M UNICK	PUMP	IR	1.43	08/25/1956	A 8777		
MYRL O CRIFFIELD	PUMP	IR	2.03	07/26/1963	A 10224		
S: 13 T: 13 R: 16W SHERMAN DELORES E WEST	PUMP	IR	.44	03/11/1946	A 3883		
LAFF W WILSON	PUMP	IR	1.54	03/05/1970	A 11886		
S: 24 T: 13 R: 16W SHERMAN VERNA J TESMER	PUMP	IR	.15	05/08/1944	A 3723		
S: 29 T: 13 R: 15W SHERMAN LIZETTA BROWN	PUMP	IR	1.40	08/20/1977	A 15085		
JOHN F ADEEN	PUMP	IR	.12	03/11/1946	A 3882		
LEROY A LAMMERS	PUMP	IR	.34	04/07/1971	A 12210		
WENDALL F RASMUSSEN	PUMP	IR	1.56	04/08/1966	A 10827		
WENDALL F RASMUSSEN	PUMP	IR	.27	01/25/1956	A 8330		
S: 28 T: 13 R: 15W SHERMAN CAROLYN A LARSON	PUMP	IR	1.31	03/17/1977	A 14817		
MILAN LARSON	PUMP	IR	.21	05/17/1950	A 4682		K
S: 27 T: 13 R: 15W SHERMAN IRENE CHURCH	PUMP	IR	.22	01/18/1941	A 3370		
S: 34 T: 13 R: 15W SHERMAN IRENE, CHARLES, & ED CHURCH	PUMP	IR	.21	03/15/1940	A 3119		
IRENE, CHARLES, & ED CHURCH	PUMP	IR	.68	03/02/1956	A 8388		
EMMA FISHER TRUST	PUMP	IR	.67	04/01/1940	A 3128		
BERT ASHER	PUMP	IR	1.00	04/28/1961	A 9931		
S: 3 T: 12 R: 15W BUFFALO JOHN J PERRY	PUMP	IR	.47	08/21/1936	A 2620		
HAROLD MCKEON	PUMP	IR	.90	04/20/1946	A 3895		
JOHN F ADEEN	PUMP	IR	.04	01/25/1979	A 15401		
HAROLD MCKEON	PUMP	IR	.67	09/16/1959	A 9762		

WATER RIGHTS DATA  
CLAIMS AND APPLICATION IN DOWNSTREAM ORDER  
DIVISION NO. 2A

SOURCE LOCATION APPROPRIATOR	CARRIER	USE	PROVI. GRANT CFS	DATE OF PRIORITY	DOCKET/ APPL. NUMBER	ANNOA.	FT. OF NT.
<u>MUD (BEAVER) CREEK</u> S: 2 T: 12 R: 15W BUFFALO JOHN FRYE ESTATE	PUMP	IR	.54	03/08/1944	A 3696		
<u>MUD (BEAVER) CREEK, TRIB. TO</u> S: 14 T: 12 R: 15W BUFFALO JOHN J PERRY JR	PEASE RESERVOIR NO. 1	ST	47.30	AF06/19/1967	A 11179		
<u>PEASE RESERVOIR NO. 1</u> S: 14 T: 12 R: 15W BUFFALO JOHN J PERRY JR	PUMP	SO		06/19/1967	A 11180		
<u>MUD (BEAVER) CREEK</u> S: 1 T: 12 R: 15W BUFFALO DARREL L & JACKIE E BROWN	PUMP	IR	2.10	11/08/1926	A 1871		
S: 12 T: 12 R: 15W BUFFALO CHARLES V & MARY C CHRAMOSTA	PUMP	IR	.85	08/10/1940	A 3229		
S: 7 T: 12 R: 14W BUFFALO BESSIE YANDA	PUMP	IR	1.02	07/18/1940	A 3205		
GEORGE L YANDA	PUMP	IR	1.99	03/19/1957	A 9371		
EDWARD KRICHAU	PUMP	IR	.37	02/16/1942	A 3552		K
S: 8 T: 12 R: 14W BUFFALO LLOYD E & JEANENE D MELTON	PUMP	IR	.05	07/24/1940	A 3213		K
S: 9 T: 12 R: 14W BUFFALO NICHOLAS D & LEOTA F MOFFETT	PUMP	IR	.22	06/25/1953	A 5364		
S: 8 T: 12 R: 14W BUFFALO GEORGE L YANDA	PUMP	IR	.90	04/04/1927	A 1920		
<u>LOUP RIVER, SOUTH</u> S: 9 T: 12 R: 14W BUFFALO EVERETT E SHRADER	PUMP	IR	1.37	11/09/1956	A 8961		
NICHOLAS D & LEOTA F MOFFETT	PUMP	IR	.10	11/23/1953	A 5747		
<u>LOUP RIVER, SOUTH, TRIB. TO</u> S: 9 T: 12 R: 14W BUFFALO GAME & PARKS COMMISSION	RAVENNA STATE LAKE	ST	60.00	AF09/15/1939	A 2964		
<u>LOUP RIVER, SOUTH</u> S: 10 T: 12 R: 14W BUFFALO JAMES W FARRIS	PUMP	IR	.54	08/04/1964	A 10417		
S: 3 T: 12 R: 14W BUFFALO MARVEY D ADAMSON	PUMP	IR	.67	07/19/1966	A 10895		
MALCOLM C FISHER	PUMP	IR	.28	07/03/1968	A 11468		
S: 2 T: 12 R: 14W BUFFALO EMANUEL W SKALA	PUMP	IR	.10	04/27/1955	A 7414		
S: 1 T: 12 R: 14W BUFFALO ARROW C RANCHES, INC.	PUMP	IR	.81	03/03/1956	A 8390		
S: 6 T: 12 R: 13W BUFFALO ARROW C RANCHES, INC.	PUMP	IR	.71	07/08/1970	A 11994		
S: 9 T: 12 R: 13W BUFFALO GERALD R CAMPBELL	PUMP	IR	3.26	05/31/1967	A 11156		

WATER RIGHTS DATA  
CLAIMS AND APPLICATION IN DOWNSTREAM ORDER  
DIVISION NO. 2A

SOURCE LOCATION APPROPRIATOR	CARRIER	USE	PROVI. GRANT CFS	DATE OF PRIORITY	DOCKET/ APPLI. NUMBER	ANNOA.	FT. NT.
<u>LOUP RIVER, SOUTH</u>							
S: 5 T: 12 R: 13W BUFFALO	PUMP	IR	.39	04/04/1972	A 12575		
NOBLE L SAUNDERS							
S: 1 T: 12 R: 13W BUFFALO	PUMP	IR	.18	04/17/1967	A 11103		K
ALYCE KEMPTAR							
S: 6 T: 12 R: 12W HALL	PUMP	IR	1.28	01/06/1976	A 13926		
LAVERN SUNTYCH	PUMP	IR	.29	02/28/1978	A 15190		
LAVERN SUNTYCH							
S: 33 T: 13 R: 12W HOWARD	QUEST CANAL	IR	1.55	06/13/1930	A 2143 R	P-429	
QUEST BROTHERS							
<u>LOUP RIVER, NORTH</u>							
S: 20 T: 28 R: 35W CHERRY	COBLE RESERVOIR	ST	41.00	AF10/10/1934	A 2486		
GLEN COBLE & SONS INC	COBLE CANAL	IR	.48	10/10/1934	A 2485		
GLEN COBLE & SONS INC	HIGH LINE CANAL	IR	1.32	03/12/1935	A 2525		
GLEN COBLE & SONS INC							
<u>COBLE RESERVOIR</u>							
S: 20 T: 28 R: 35W CHERRY	HIGH LINE CANAL	SI		04/13/1936	A 2574	A-2485	
GLEN COBLE & SONS INC	HIGH LINE CANAL	SI		04/13/1936	A 2574	A-2525	
GLEN COBLE & SONS INC							
<u>LOUP RIVER, NORTH</u>							
S: 15 T: 28 R: 35W CHERRY	PUMP	IR	1.58	05/24/1977	A 14952		
HARRY C COBLE							
S: 13 T: 28 R: 35W CHERRY	PUMP	IR	2.12	04/05/1976	A 14148		
E & D PARTNERSHIP							
S: 11 T: 28 R: 34W CHERRY	PUMP	IR	4.58	05/24/1977	A 14953		
HARRY C COBLE							
S: 12 T: 28 R: 34W CHERRY	PUMP	IR	1.95	05/24/1977	A 14954		
HARRY C COBLE							
S: 5 T: 26 R: 27W CHERRY	PUMP	IR	8.00	03/07/1949	A 4446		
WILLIAM A MELVILLE							
S: 36 T: 26 R: 27W CHERRY	PUMP	IR	1.20	02/18/1953	A 5174		
R W PEARSON, INC							
S: 31 T: 26 R: 26W CHERRY	PUMP	IR	1.33	03/05/1953	A 5201		
R W PEARSON, INC							
<u>CALF CREEK</u>							
S: 2 T: 26 R: 35W CHERRY	HENRY J COX RES. NO. 1	ST	75.00	AF01/26/1954	A 5903		
HENRY J COX							
S: 7 T: 26 R: 34W CHERRY	DONALD A COX RES. NO. 2	ST	26.00	AF03/16/1954	A 6069		
DONALD A COX							
<u>COX, DONALD A RESERVOIR NO. 2</u>							
S: 7 T: 26 R: 34W CHERRY	COX CANAL	SO		03/16/1954	A 8372		
DONALD A COX							
<u>CALF CREEK</u>							
S: 18 T: 26 R: 34W CHERRY	DONALD A COX RES. NO. 1	ST	79.00	AF02/03/1954	A 5932		
DONALD A COX							

WATER RIGHTS DATA  
CLAIMS AND APPLICATION IN DOWNSTREAM ORDER  
DIVISION NO. 2A

SOURCE LOCATION APPROPRIATOR	CARRIER	USE	PROVI. GRANT CFS	DATE OF PRIORITY	DOCKET/ APPLI. NUMBER	ANNOA.	FT. NT.
<u>COX, DONALD A. RESERVOIR NO. 1</u>							
S: 17 T: 26 R: 34W CHERRY DONALD A COX	COX CANAL	SO		02/03/1954	A 8371		
<u>LOUP RIVER, NORTH, TRIB. TO</u>							
S: 2 T: 24 R: 27W THOMAS GENE A MOODY	MOODY RESERVOIR	ST	2.20	AF02/21/1979	A 15421		
<u>LOUP RIVER, NORTH</u>							
S: 9 T: 24 R: 25W BLAINE KENNETH D ABBOTT	PUMP	IR	1.53	03/08/1967	A 11065		
ROBERT K COX	PUMP	IR		07/15/1982	A 16130		
S: 24 T: 24 R: 25W BLAINE PLATTE VALLEY CATTLE COMPANY	PUMP	IR	34.99	06/22/1976	A 14280		
S: 34 T: 24 R: 24W BLAINE J DEAN HERSH	PUMP	IR	1.26	07/15/1976	A 14325		
<u>GOOSE CREEK</u>							
S: 21 T: 26 R: 25W CHERRY ARNOLD F FINK	PUMP	IR	3.80	01/31/1951	A 4795 R	P-382	
<u>LOUP RIVER, NORTH</u>							
S: 30 T: 24 R: 23W BLAINE PLATTE VALLEY CATTLE COMPANY	PUMP	IR	15.60	06/22/1976	A 14281		
S: 36 T: 23 R: 21W BLAINE FERGUSON BROTHERS	PUMP	IR	1.32	09/08/1936	A 2635		
S: 32 T: 23 R: 20W LOUP ARROW C RANCHES, INC.	PUMP	IR	2.05	03/18/1932	A 2263 R	P-335	
ARROW C RANCHES, INC.	PUMP	IR	.59	07/19/1979	A 15526		
WILLIAM A VANDIEST	PUMP	IR	3.88	03/18/1932	A 2263 R	P-336	
S: 4 T: 22 R: 20W LOUP PERSON, PERSON & RUZICKA	PUMP	IR	2.53	03/18/1932	A 2263 R	P-337	
HAROLD SWITZER	PUMP	IR	2.70	03/18/1932	A 2263 R	P-338	
S: 16 T: 22 R: 20W LOUP WAYNE D HYDE	PUMP	IR	1.15	05/27/1955	A 7603		
S: 14 T: 22 R: 20W LOUP EARNEST ABBOTT	PUMP	IR	2.40	03/18/1932	A 2263 R	P-339	
EARNEST ABBOTT	PUMP	IR	.27	05/29/1939	A 2927 R	P-343	
S: 24 T: 22 R: 20W LOUP O W ANDERSON	PUMP	IR	2.20	03/18/1932	A 2263 R	P-340	
S: 13 T: 21 R: 19W LOUP HAL A PIERCE	TAYLOR-ORD CANAL	IR	1.94	08/08/1930	A 2155		
NORTH LOUP RIVER PUBLIC POWER & IRRIG DIST	TAYLOR-ORD CANAL	IR	88.63	03/28/1933	A 2312		KT
MARLIN BRITTON	TAYLOR-ORD CANAL	IR	1.31	07/06/1934	A 2417 R	P-224	
NORTH LOUP RIVER PUBLIC POWER & IRRIG DIST	TAYLOR-ORD CANAL	IR	10.90	07/25/1940	A 3215A		
GENEVIEVE RADKE	TAYLOR-ORD CANAL	IR	.45	09/23/1944	A 3768 R	P-431	
NORTH LOUP RIVER PUBLIC POWER & IRRIG DIST	TAYLOR-ORD CANAL	IR	177.26	10/11/1946	A 3980A	A-2312	KV
NORTH LOUP RIVER PUBLIC POWER & IRRIG DIST	TAYLOR-ORD CANAL	IR	4.94	10/11/1946	A 3982A	A-3215A	D

WATER RIGHTS DATA  
CLAIMS AND APPLICATION IN DOWNSTREAM ORDER  
DIVISION NO. 2A

SOURCE LOCATION APPROPRIATOR	CARRIER	USE	PROV. GRANT CFS	DATE OF PRIORITY	DOCKET/ APPLI NUMBER	ANNOA.	FT. NT.
<b>LOUP RIVER, NORTH</b>							
S: 13 T: 21 R: 19W LOUP							
HILMER E WALLIN	TAYLOR-ORD CANAL	IR	.25	12/15/1948	A 4400		
CARROLL E BOHY	TAYLOR-ORD CANAL	IR	.47	07/16/1954	A 6430		
ROWENA G BISSELL	TAYLOR-ORD CANAL	IR	.11	05/27/1955	A 7600		
ROGER & BETTY GOOS	TAYLOR-ORD CANAL	IR	.42	08/01/1955	A 7854		
WILLIAM WEBER JR	TAYLOR-ORD CANAL	IR	.49	05/31/1963	A 10199		
CITY OF ORD	TAYLOR-ORD CANAL	ST	2.00	05/15/1964	A 10371		
HILMER E WALLIN	TAYLOR-ORD CANAL	IR	.11	03/21/1968	A 11379		
RALPH L HODSDON	TAYLOR-ORD CANAL	IR	.34	06/13/1968	A 11447		
JIM SPILINEK	TAYLOR-ORD CANAL	IR	.16	02/18/1969	A 11648		
CITY OF ORD	TAYLOR-ORD CANAL	IR	.49	05/19/1969	A 11706		
NORTH LOUP RIVER PUBLIC POWER & IRRIG DIST	TAYLOR-ORD CANAL	IR	.40	03/17/1975	A 13475		
NORTH LOUP RIVER PUBLIC POWER & IRRIG DIST	TAYLOR-ORD CANAL	IR	.09	03/29/1979	A 15442		
NORTH LOUP RIVER PUBLIC POWER & IRRIG DIST	TAYLOR-ORD CANAL	IR	.33	04/19/1979	A 15460		
NORTH LOUP RIVER PUBLIC POWER & IRRIG DIST	TAYLOR-ORD CANAL	IR	.23	08/22/1979	A 15569		
NORTH LOUP RIVER PUBLIC POWER & IRRIG DIST	TAYLOR-ORD CANAL	IR	.43	04/01/1981	A 15821		
JOHN MCFADDEN	PUMP	IR	1.34	08/06/1979	A 15542		
S: 20 T: 21 R: 18W LOUP							
CARROLL E BOHY	PUMP	IR	.31	05/05/1956	A 8544 R P-388		
S: 22 T: 21 R: 18W LOUP							
MELVIN & JOHNNY HYDE	PUMP	IR	.76	07/21/1975	A 13660		
S: 26 T: 21 R: 18W LOUP							
THOMAS H WAKE	PUMP	IR	1.00	08/20/1934	A 2467 R P-240		
S: 25 T: 21 R: 18W LOUP							
CIRCLE "A" RANCHING COMPANY	PUMP	IR	3.36	10/14/1971	A 12397		
S: 29 T: 21 R: 17W LOUP							
CIRCLE "A" RANCHING COMPANY	PUMP	IR	.75	02/03/1969	A 11633		
CIRCLE "A" RANCHING COMPANY	PUMP	IR	.41	02/03/1969	A 11634		
BRITTON J PETERS	PUMP	IR	.47	12/06/1973	A 12964		
S: 28 T: 21 R: 17W LOUP							
JAMES & BONITA ZIEGLER	PUMP	IR	1.40	08/03/1929	A 2091		
JAMES L ZIEGLER	PUMP	IR	.57	01/16/1980	A 15608		
S: 27 T: 21 R: 17W LOUP							
TWIN LOUPS RECLAMATION DISTRICT	KENT CANAL	IR		08/24/1977	A 15088		
TWIN LOUPS RECLAMATION DISTRICT	DAVIS CREEK RESERVOIR	ST		08/24/1977	A 15090		
S: 19 T: 21 R: 16W GARFIELD							
R GLEN BALLAGH	PUMP	IR	.71	07/22/1980	A 15685		
ROBERT L & STANLEY C PEMAS	PUMP	IR	.34	11/08/1944	A 3783		
<b>CALAMUS RIVER</b>							
S: 6 T: 25 R: 21W BROWN							
LOIS R IMH	PUMP	IR	.57	02/17/1949	A 4439		K
LOIS R IMH	PUMP	IR	2.29	03/12/1956	A 8414		
S: 7 T: 25 R: 21W BROWN							
LOIS R IMH	PUMP	IR	.73	02/14/1980	A 15618		

WATER RIGHTS DATA  
CLAIMS AND APPLICATION IN DOWNSTREAM ORDER  
DIVISION NO. 2A

SOURCE LOCATION APPROPRIATOR	CARRIER	USE	PROVI. GRANT CFS	DATE OF PRIORITY	DOCKET/ APPLI. NUMBER	ANNOA.	FT. NT.
<u>CALAMUS RIVER</u>							
S: 26 T: 25 R: 21W BROWN HOWARD & VIVIAN BAIN	PUMP	IR	1.28	12/30/1954	A 6950		
S: 25 T: 25 R: 21W BROWN THOMAS W & FRANCES W WRIGHT	PUMP	IR	.02	06/13/1932	A 2273		K
S: 34 T: 25 R: 20W ROCK DILSAVER CATTLE COMPANY	PUMP	IR	1.11	08/07/1978	A 15312		
S: 15 T: 24 R: 19W LOUP WARREN NEEKS	PUMP	IR	1.24	01/24/1978	A 15174		
<u>GRACIE CREEK</u>							
S: 17 T: 23 R: 17W LOUP OLLIE ROACH	MORGAN RESERVOIR NO. 1	ST	132.60	AF09/19/1963	A 10245		
<u>CALAMUS RIVER</u>							
S: 32 T: 23 R: 17W LOUP BUREAU OF RECLAMATION	PUMP	IR	.76	08/20/1975	A 13750		
S: 5 T: 22 R: 17W LOUP BUREAU OF RECLAMATION	PUMP	IR		06/16/1976	A 14272		*
S: 9 T: 22 R: 17W LOUP BUREAU OF RECLAMATION	PUMP	IR	1.83	03/18/1968	A 11374		
S: 25 T: 22 R: 17W LOUP BUREAU OF RECLAMATION	PUMP	IR	.70	04/26/1948	A 4249		
BUREAU OF RECLAMATION	PUMP	IR	.88	05/08/1948	A 4261		
BUREAU OF RECLAMATION	PUMP	IR	.12	12/08/1952	A 5101		
S: 31 T: 22 R: 16W GARFIELD TWIN LOUPS RECLAMATION DISTRICT	CALAMUS RESERVOIR	ST	129400.00	AF06/17/1957	A 9517		
TWIN LOUPS RECLAMATION DISTRICT	DAVIS CREEK RESERVOIR	ST		06/17/1957	A 9518		
TWIN LOUPS RECLAMATION DISTRICT	MIRDAN CANAL	IR		08/28/1958	A 9642		
TWIN LOUPS RECLAMATION DISTRICT	MIRDAN CANAL	IR		08/24/1977	A 15089		
S: 5 T: 21 R: 16W GARFIELD DAVIS CREEK RESERVOIR	SS	SS		08/24/1977	A 15091		A
DALE HARROD	PUMP	IR	1.59	06/22/1964	A 10386		
S: 9 T: 21 R: 16W GARFIELD STANLEY A & MAE W KRUSCHWITZ	PUMP	IR	2.02	03/28/1966	A 10811		
S: 10 T: 21 R: 16W GARFIELD J HARDEN MALMSTEN	PUMP	IR	.79	04/11/1955	A 7300		
<u>LOUP RIVER, NORTH</u>							
S: 10 T: 21 R: 16W GARFIELD J HARDEN MALMSTEN	PUMP	IR	.14	10/28/1976	A 14528		
S: 11 T: 21 R: 16W GARFIELD RAYMOND C GOEHRING	PUMP	IR	.65	07/14/1934	A 2427		
JAMES W ROWSE	PUMP	IR	.62	01/10/1949	A 4418		
S: 14 T: 21 R: 16W GARFIELD WAYNE C LAKIN	PUMP	IR	.24	04/15/1940	A 3137		
NORTH LOUP RIVER PUBLIC POWER & IRRIG DIST	BURWELL-SUMTER CANAL	IR	40.99	03/28/1933	A 2312		T

WATER RIGHTS DATA  
CLAIMS AND APPLICATION IN DOWNSTREAM ORDER  
DIVISION NO. 2A

SOURCE LOCATION APPROPRIATOR	CARRIER	USE	PROVI. GRANT CFS	DATE OF PRI <sup>OR</sup> ITY	DOCKET/ APPLI. NUMBER	ANNO. A-	FT. NT. D
<u>LOUP RIVER, NORTH</u>							
S: 14 T: 21 R: 16W GARFIELD							
NORTH LOUP RIVER PUBLIC POWER & IRRIG DIST	BURWELL-SUMTER CANAL	IR	10.38	07/25/1940	A 3215B		
FLOYD IWANSKI	BURWELL-SUMTER CANAL	IR	.63	10/04/1944	A 3772		
EDMUND & DIXIE L ZULKOSKI	BURWELL-SUMTER CANAL	IR	.31	04/28/1945	A 3828		
STANLEY C PENAS	BURWELL-SUMTER CANAL	IR	.30	05/09/1945	A 3831		
NORTH LOUP RIVER PUBLIC POWER & IRRIG DIST	BURWELL-SUMTER CANAL	IR	42.32	10/11/1946	A 3980B		
NORTH LOUP RIVER PUBLIC POWER & IRRIG DIST	BURWELL-SUMTER CANAL	IR	81.98	10/11/1946	A 3980B	A-2312	K
NORTH LOUP RIVER PUBLIC POWER & IRRIG DIST	BURWELL-SUMTER CANAL	IR	7.42	10/11/1946	A 3982B	A-3215B	V
ELDON C BUOY	BURWELL-SUMTER CANAL	IR	.43	01/17/1953	A 5133		D
EDWARD J DUBAS	BURWELL-SUMTER CANAL	IR	.32	08/10/1954	A 6578		
EDWIN A VODEHNAL	BURWELL-SUMTER CANAL	IR	.14	12/27/1954	A 6943		
EDMUND & DIXIE L ZULKOSKI	BURWELL-SUMTER CANAL	IR	.29	04/04/1960	A 9809		
LOUIS S QUATTROCCHI	BURWELL-SUMTER CANAL	IR	.57	09/11/1964	A 10443		
VERNON GRABOWSKI	BURWELL-SUMTER CANAL	IR	.22	01/29/1970	A 11856		
RICHARD L BURNHAM	BURWELL-SUMTER CANAL	IR	.22	07/21/1970	A 12017		
ADRIAN A KUSEK	BURWELL-SUMTER CANAL	IR	1.50	08/17/1971	A 12355		
NORTH LOUP RIVER PUBLIC POWER & IRRIG DIST	BURWELL-SUMTER CANAL	IR	.67	02/13/1975	A 13402		
NORTH LOUP RIVER PUBLIC POWER & IRRIG DIST	BURWELL-SUMTER CANAL	IR	.91	03/17/1975	A 13474		
NORTH LOUP RIVER PUBLIC POWER & IRRIG DIST	BURWELL-SUMTER CANAL	IR	.95	11/22/1976	A 14566		
NORTH LOUP RIVER PUBLIC POWER & IRRIG DIST	BURWELL-SUMTER CANAL	IR	.79	03/07/1977	A 14777		
NORTH LOUP RIVER PUBLIC POWER & IRRIG DIST	BURWELL-SUMTER CANAL	IR	.48	03/07/1977	A 14778		
NORTH LOUP RIVER PUBLIC POWER & IRRIG DIST	BURWELL-SUMTER CANAL	IR	.77	07/15/1981	A 15935		
WAYNE C LAKIN	PUMP	IR	.58	05/13/1970	A 11939		
<u>LOUP RIVER, NORTH, TRIB. TO</u>							
S: 19 T: 21 R: 15W GARFIELD							
ORVILLE S WILSON	PUMP	IR	1.07	08/13/1971	A 12349		
<u>LOUP RIVER, NORTH</u>							
S: 19 T: 21 R: 15W GARFIELD							
KAMP KALCO	PUMP	IR	.65	08/01/1979	A 15936		
S: 29 T: 21 R: 15W GARFIELD							
DON A WILSON	PUMP	IR	.56	03/11/1957	A 9322		
<u>LOUP RIVER, NORTH, TRIB. TO</u>							
S: 1 T: 20 R: 16W VALLEY							
BOYD LARSEN	LARSEN RESERVOIR	ST	9.40	AF09/28/1978	A 15345		
S: 6 T: 20 R: 15W VALLEY							
GOODENOW ESTATE	PUMP	IR	.75	10/12/1976	A 14505		
<u>BEAN CREEK, TRIB. TO</u>							
S: 25 T: 21 R: 15W GARFIELD							
ALFRED JAMES	JAMES RESERVOIR NO. 1	ST	57.70	AF10/09/1963	A 10252		
<u>BEAN CREEK</u>							
S: 10 T: 20 R: 15W VALLEY							
WESLEY & GRACE HEERTEN	PUMP	IR	.71	06/24/1968	A 11459		



WATER RIGHTS DATA  
CLAIMS AND APPLICATION IN DOWNSTREAM ORDER  
DIVISION NO. 2A

SOURCE LOCATION APPROPRIATOR	CARRIER	USE	PROV. GRANT CFS	DATE OF PRIORITY	DOCKET/ APPL. NUMBER	ANNOA.	FT. NT.
<u>LOUP RIVER, NORTH</u>							
S: 15 T: 20 R: 15W VALLEY EARL F DENT	PUMP	IR	.17	05/09/1955	A 7450		
S: 22 T: 20 R: 15W VALLEY LOUIS C BROWN ET AL	PUMP	IR	.10	05/10/1946	A 3906 R P-366		
S: 24 T: 20 R: 15W VALLEY EMANUEL PETSKA	PUMP	IR	.60	07/25/1940	A 3215AR P-391		
S: 19 T: 20 R: 14W VALLEY CASH WELNIAK	PUMP	IR	.19	12/22/1953	A 5813		
S: 19 T: 20 R: 14W VALLEY CASH WELNIAK	PUMP	IR	.05	08/07/1954	A 6573		
<u>TURTLE CREEK, SOUTH BRANCH, TRIB. TO</u>							
S: 24 T: 19 R: 16W VALLEY ROSIE VAVRA	PUMP	IR	.81	07/20/1972	A 12690		
<u>TURTLE CREEK</u>							
S: 36 T: 20 R: 15W VALLEY EMANUEL & ALMA PETSKA	PUMP	IR	.90	08/24/1956	A 8770		
<u>TURTLE CREEK, TRIB. TO</u>							
S: 1 T: 19 R: 15W VALLEY HAROLD OLDFATHER	OLDFATHER RESERVOIR	ST	296.00	AF08/23/1963	A 10236		
<u>TURTLE CREEK</u>							
S: 31 T: 20 R: 14W VALLEY DONALD L & NORMA E PETSKA	PUMP	IR	4.57	03/02/1977	A 14765		
<u>LOUP RIVER, NORTH</u>							
S: 9 T: 19 R: 14W VALLEY C LEROY NOLL	PUMP	IR	.66	06/07/1945	A 3838		
<u>HASKELL CREEK</u>							
S: 9 T: 19 R: 14W VALLEY MARVIN & CAROLYN WITHERWAX	PUMP	IR	2.25	08/06/1930	A 2154		
<u>DANE CREEK</u>							
S: 2 T: 18 R: 15W VALLEY DONALD L WAGNER	PUMP	IR		05/02/1968	A 11408		*
S: 1 T: 18 R: 15W VALLEY DONALD L WAGNER	PUMP	IR		12/08/1967	A 11282		*
S: 20 T: 19 R: 14W VALLEY ALOYS M & WILMA M BAEDER	KOUPAL CANAL	IR	.03	07/05/1912	A 1207		K
S: 16 T: 19 R: 14W VALLEY DEAN GROSS	PUMP	IR	.66	06/10/1981	A 15888		
<u>LOUP RIVER, NORTH</u>							
S: 22 T: 19 R: 14W VALLEY CITY OF ORD	PUMP	DO	1.00	01/05/1934	A 2349		
CITY OF ORD	PUMP	DO	1.25	05/22/1956	A 8578	A-2349	
NORTH LOUP RIVER PUBLIC POWER & IRRIG DIST	ORD-NORTH LOUP CANAL	IR	40.66	03/28/1933	A 2312 R P-232		KT
NORTH LOUP RIVER PUBLIC POWER & IRRIG DIST	ORD-NORTH LOUP CANAL	IR	4.07	07/25/1940	A 3215C		
BENNIE JENSEN ET AL	ORD-NORTH LOUP CANAL	IR	.47	01/12/1944	A 3672		

WATER RIGHTS DATA  
CLAIMS AND APPLICATION IN DOWNSTREAM ORDER  
DIVISION NO. 2A

SOURCE LOCATION APPROPRIATOR	CARRIER	USE	PROVI. GRANT CFS	DATE OF PRIORITY	DOCKET/ APPLI. NUMBER	ANNOA.	FT. MT.
<u>LOUP RIVER, NORTH</u>							
S: 22 T: 19 R: 14W VALLEY	ORD-NORTH LOUP CANAL	IR	24.61	10/11/1946	A 3980C		
NORTH LOUP RIVER PUBLIC POWER & IRRIG DIST	ORD-NORTH LOUP CANAL	IR	81.32	10/11/1946	A 3980C	A-2312	V
NORTH LOUP RIVER PUBLIC POWER & IRRIG DIST	ORD-NORTH LOUP CANAL	IR	2.90	10/11/1946	A 3982C	A-3215C	D
NORTH LOUP RIVER PUBLIC POWER & IRRIG DIST	ORD-NORTH LOUP CANAL	IR	.22	03/12/1948	A 4231		
RAY H KNAPP	ORD-NORTH LOUP CANAL	IR	1.24	06/26/1963	A 10209		
GLEN MORROW	ORD-NORTH LOUP CANAL	IR	1.06	03/26/1965	A 10583		
MARIE RASMUSSEN	ORD-NORTH LOUP CANAL	IR	1.10	03/26/1965	A 10584		
HUEBNER CORPORATION	ORD-NORTH LOUP CANAL	IR	.33	05/05/1966	A 10842		
NELLS & BETTY JENSEN	ORD-NORTH LOUP CANAL	IR	.68	03/24/1976	A 14120		
NORTH LOUP RIVER PUBLIC POWER & IRRIG DIST	ORD-NORTH LOUP CANAL	IR	.20	02/18/1977	A 14741		
NORTH LOUP RIVER PUBLIC POWER & IRRIG DIST	ORD-NORTH LOUP CANAL	IR	.57	03/16/1977	A 14814		
NORTH LOUP RIVER PUBLIC POWER & IRRIG DIST	ORD-NORTH LOUP CANAL	IR	1.07	07/13/1977	A 15031		
NORTH LOUP RIVER PUBLIC POWER & IRRIG DIST	ORD-NORTH LOUP CANAL	IR	.57	04/14/1978	A 15236		
NORTH LOUP RIVER PUBLIC POWER & IRRIG DIST	ORD-NORTH LOUP CANAL	IR	.17	06/19/1981	A 15898		
ROY DWINELL	ORD-NORTH LOUP CANAL	IR	.23	03/23/1982	A 16082		
NORTH LOUP RIVER PUBLIC POWER & IRRIG DIST	ORD-NORTH LOUP CANAL	IR					
<u>LOUP RIVER, NORTH, TRIB. TO</u>							
S: 23 T: 19 R: 14W VALLEY	PUMP	IR	.33	06/09/1976	A 14261		
KARP & KROW CLUB CORP P B K W H H A							
<u>ELM CREEK</u>							
S: 25 T: 19 R: 14W VALLEY	PUMP	IR	1.68	09/30/1929	A 2107		
JAMES D & MARY A STEWART							
<u>LOUP RIVER, NORTH</u>							
S: 30 T: 19 R: 13W VALLEY	PUMP	IR	.32	03/28/1933	A 2312	R P-256	
EDMUND & DIXIE L ZULKOSKI	PUMP	IR	.22	06/04/1940	A 3177		
EDMUND & DIXIE L ZULKOSKI							
S: 27 T: 19 R: 13W VALLEY	PUMP	IR	.93	10/11/1946	A 3980C	P-386	
DONALD L WAGNER	PUMP	IR	.47	07/27/1967	A 11212		
DONALD L WAGNER							
<u>SPRING CREEK, TRIB. TO</u>							
S: 16 T: 19 R: 13W VALLEY	PUMP	IR	.87	06/09/1975	A 13612		
CHARLES H & NORMA J ACKLES							
<u>SPRING CREEK</u>							
S: 27 T: 19 R: 13W VALLEY	PUMP	IR	.45	03/19/1964	A 10328		
EARL HANSON ESTATE							
<u>LOUP RIVER, NORTH</u>							
S: 26 T: 19 R: 13W VALLEY	PUMP	IR	.39	05/18/1971	A 12264		
NEOLA SHOEMAKER	PUMP	IR	1.39	07/05/1972	A 12675		
NEOLA SHOEMAKER							
<u>MESSENGER CREEK</u>							
S: 26 T: 19 R: 13W VALLEY	PUMP	IR	.24	12/20/1934	A 2501		
HAROLD F NELSON							
S: 35 T: 19 R: 13W VALLEY	PUMP	IR	1.13	12/24/1970	A 12132		
HAROLD F NELSON							

WATER RIGHTS DATA  
CLAIMS AND APPLICATION IN DOWNSTREAM ORDER  
DIVISION NO. 2A

SOURCE LOCATION APPROPRIATOR	CARRIER	USE	PROV. GRANT CFS	DATE OF PRIORITY	DOCKET/ APPL. NUMBER	ANNOA.	FT. NT.
<u>LOUP RIVER, NORTH</u>							
S: 36 T: 19 R: 13W VALLEY BARBARA OSENTOWSKI ED OSENTOWSKI	PUMP PUMP	IR IR	.31 1.80	07/25/1963 07/08/1968	A 10222 A 11470		
S: 2 T: 18 R: 13W VALLEY LEE & LILLIAN KREPEL LEE & LILLIAN KREPEL	PUMP PUMP	IR IR	.70 .58	03/28/1933 10/11/1946	A 2312 R A 3980CR	P-377 P-377	
S: 1 T: 18 R: 13W VALLEY KENNETH L RASMUSSEN	PUMP	IR		07/08/1968	A 11469		*
S: 12 T: 18 R: 13W VALLEY ROBERT J & VIRGINIA R KOKES	PUMP	IR	1.19	04/01/1957	A 9423		
S: 13 T: 18 R: 13W VALLEY GLENN BREMER	PUMP	IR		07/14/1981	A 15927		*
S: 24 T: 18 R: 13W VALLEY WILLIAM H COOK ZOLA SCHUDEL	PUMP PUMP	IR IR	.83	06/15/1966 11/05/1976	A 10867 A 14539		K *
S: 19 T: 18 R: 12W GREELEY EUGENE J & LOIS A KUTA	PUMP	IR		08/16/1979	A 15552		*
S: 30 T: 18 R: 12W GREELEY GORDON P & PHILLIS B KRIEHWALD MIRA CREEK LAND COMPANY	PUMP PUMP	IR IR	.94	06/05/1964 11/28/1952	A 10379 A 5085		*
<u>KELLOGG CREEK</u>							
S: 30 T: 18 R: 12W GREELEY F J SCHUDEL & SCHUDEL	PUMP	IR	.79	04/12/1955	A 7301		
<u>MIRA CREEK, NORTH BRANCH</u>							
S: 29 T: 18 R: 14W VALLEY EDWIN F LENZ	PUMP	IR	1.67	03/18/1971	A 12188		
S: 19 T: 18 R: 13W VALLEY ELMER BREDTHAUER	BREDTHAUER RESERVOIR	ST	385.00	AF02/12/1957	A 9181		
<u>BREDTHAUER RESERVOIR</u>							
S: 19 T: 18 R: 13W VALLEY ELMER BREDTHAUER	PUMP	SO		02/12/1957	A 9900		
<u>MIRA CREEK</u>							
S: 28 T: 18 R: 13W VALLEY THOMAS D & DELORIS A GREGG	PUMP	IR	1.71	04/07/1964	A 10344		
<u>MIRA CREEK, SOUTH BRANCH</u>							
S: 6 T: 17 R: 13W VALLEY DONALD L WAGNER	PUMP	IR		12/18/1967	A 11290		*
<u>MIRA CREEK</u>							
S: 28 T: 18 R: 13W VALLEY THOMAS D & DELORIS A GREGG	PUMP	IR	1.83	03/23/1978	A 15211		
S: 26 T: 18 R: 13W VALLEY MARIE RASMUSSEN	MIRA RESERVOIR	ST	14.00	AF03/08/1912	A 1182		

DEPARTMENT OF WATER RESOURCES

WATER RIGHTS DATA  
CLAIMS AND APPLICATION IN DOWNSTREAM ORDER  
DIVISION NO. 2A

SOURCE LOCATION APPROPRIATOR	CARRIER	USE	PROV. GRANT CFS	DATE OF PRIORITY	DOCKET/ APPLI. NUMBER	ANNOA.	FT. NT.
<u>MIRA RESERVOIR</u>							
S: 26 T: 18 R: 13W VALLEY MARIE RASMUSSEN	PUMP	SO		03/08/1912	A 1239		
<u>MIRA CREEK</u>							
S: 26 T: 18 R: 13W VALLEY RANDALL A & TANYA E ADAMEK	HUTCHINS CANAL	IR	.03	04/18/1916	A 1453		
S: 30 T: 18 R: 12W GREELEY MIRA CREEK LAND COMPANY	PUMP	IR	.25	11/28/1952	A 5086		
S: 31 T: 18 R: 12W GREELEY MABLE TOOGOOD	PUMP	IR	.46	01/04/1945	A 3791		
F J SCHUDEL	PUMP	IR	.83	03/23/1955	A 7248		
<u>LOUP RIVER, NORTH</u>							
S: 32 T: 18 R: 12W GREELEY LAWRENCE G ROY	PUMP	IR		04/23/1964	A 10354		*
MURRAY E MARKLEY	PUMP	IR		10/24/1968	A 11578		*
<u>BARCOCK CREEK</u>							
S: 6 T: 17 R: 12W GREELEY LEO F CLINCH	PUMP	IR	.37	01/11/1943	A 3593		
S: 5 T: 17 R: 12W GREELEY ESTHER M BUSSELL	PUMP	IR	.37	04/17/1954	A 6228		
<u>LOUP RIVER, NORTH</u>							
S: 9 T: 17 R: 12W GREELEY WALTER L POSS	PUMP	IR	.12	07/19/1961	A 9957		
LOLA BURTON	PUMP	IR	.41	01/09/1947	A 4020		
<u>WALLACE CREEK</u>							
S: 9 T: 17 R: 12W GREELEY LOLA BURTON	PUMP	IR	.65	11/20/1944	A 3785		
S: 16 T: 17 R: 12W GREELEY WILLIAM H GOLDFISH	PUMP	IR	.56	09/26/1944	A 3770		
<u>LOUP RIVER, NORTH</u>							
S: 16 T: 17 R: 12W GREELEY WILLIAM H GOLDFISH	PUMP	IR	.17	09/26/1944	A 3769		
WILBUR FUSS	PUMP	IR	.61	07/08/1964	A 10391		
S: 22 T: 17 R: 12W GREELEY MERRILL R PENNEY	PUMP	IR	2.09	08/06/1964	A 10420		
HARLEY R & OLLIE R HANSON	PUMP	IR	.70	11/29/1939	A 3032		
HARLEY R & OLLIE R HANSON	PUMP	IR	.76	07/20/1966	A 10897		
HARLEY R & OLLIE R HANSON	PUMP	IR	1.71	10/16/1972	A 12753		
S: 27 T: 17 R: 12W GREELEY ARTHUR F HOLT	PUMP	IR	1.19	04/06/1967	A 11094		
MARY L PIERCE	KREBS CANAL	IR	1.75	02/26/1935	A 2520		
MARY L PIERCE	KREBS CANAL	IR	1.69	05/22/1956	A 8576	A-2520	D
<u>DAVIS CREEK, TRIB. TO</u>							
S: 7 T: 16 R: 13W SHERMAN DAVID PROSOSKI	PUMP	IR	.82	03/15/1977	A 14802		

WATER RIGHTS DATA  
CLAIMS AND APPLICATION IN DOWNSTREAM ORDER  
DIVISION NO. 2A

SOURCE LOCATION APPROPRIATOR	CARRIER	USE	PROVI. GRANT CFS	DATE OF PRIORITY	DOCKET/ APPLI. NUMBER	ANNOA.	FT. NT.
<u>DAVIS CREEK, TRIB. TO</u> S: 6 T: 16 R: 13W SHERMAN JOSEPH M HICKMAN JOSEPH M HICKMAN	PUMP HICKMAN RESERVOIR NO. 1	IR ST	2.65 17.00	06/08/1979 AF09/16/1958	A 15487 A 9647		
<u>HICKMAN RESERVOIR NO. 1</u> S: 6 T: 16 R: 13W SHERMAN JOSEPH M HICKMAN	PUMP	SO		09/16/1958	A 9854		
<u>DAVIS CREEK, TRIB. TO</u> S: 6 T: 16 R: 13W SHERMAN JOSEPH M HICKMAN	HICKMAN RESERVOIR NO. 2	ST	7.00	AF09/16/1958	A 9648		
<u>HICKMAN RESERVOIR NO. 2</u> S: 6 T: 16 R: 13W SHERMAN JOSEPH M HICKMAN	PUMP	SO		09/16/1958	A 9855		
<u>DAVIS CREEK, TRIB. TO</u> S: 9 T: 16 R: 13W SHERMAN MELVIN MORGAN	MORGAN RESERVOIR	ST	42.60	AF07/31/1980	A 15692		
<u>DAVIS CREEK</u> S: 2 T: 16 R: 13W SHERMAN SHOEMAKER FARMS, INC	PUMP	IR	1.25	03/18/1981	A 15791		
S: 1 T: 16 R: 13W SHERMAN WILLIAM M PACKER	PUMP	IR	.51	09/15/1977	A 15109		
S: 34 T: 17 R: 12W GREELEY DAVIS CREEK LAND & CATTLE COMPANY	PUMP	IR		01/04/1978	A 15159		*
<u>LOUP RIVER, NORTH</u> S: 35 T: 17 R: 12W GREELEY JOY L JACOBSEN JOY & GERTRUDE JACOBSEN	PUMP PUMP	IR IR	.94	04/16/1955 01/13/1977	A 7310 A 14639		*
S: 2 T: 16 R: 12W HOWARD DERRELL INGRAM	PUMP	IR	.46	09/27/1937	A 2790		
S: 12 T: 16 R: 12W HOWARD JOE C & OLIVE L JENSEN	PUMP	IR	.08	11/14/1936	A 2660		K
S: 1 T: 16 R: 12W HOWARD DELBERT L & HAROLD M KEEP JOE C & OLIVE L JENSEN	PUMP PUMP	IR IR		10/10/1975 03/18/1969	A 13828 A 11673		*
<u>FISH CREEK</u> S: 7 T: 16 R: 11W HOWARD EVERETT BARNES	PUMP	IR	.52	08/12/1954	A 6584		
<u>LOUP RIVER, NORTH</u> S: 7 T: 16 R: 11W HOWARD EVERETT BARNES	PUMP	IR	.33	08/12/1954	A 6585		
S: 18 T: 16 R: 11W HOWARD DAVID B ENDER ET AL	PUMP	IR		09/12/1974	A 13200		*
S: 20 T: 16 R: 11W HOWARD DAVID B ENDER ET AL	PUMP	IR		02/27/1976	A 14062		*

WATER RIGHTS DATA  
CLAIMS AND APPLICATION IN DOWNSTREAM ORDER  
DIVISION NO. 2A

SOURCE LOCATION APPROPRIATOR	CARRIER	USE	PROVI. GRANT CFS	DATE OF PRIORITY	DOCKET/ APPLI. NUMBER	ANNOA.	FT. NT.
<u>LOUP RIVER, NORTH</u>							
S: 20 T: 16 R: 11W HOWARD							
LESTER E & LEONARD D WELLS	PUMP	IR	.83	04/04/1947	A 4061		
HARLAND E & ROSABELLE WELLS	PUMP	IR	1.42	08/08/1953	A 5451		
LESTER WELLS	PUMP	IR		03/31/1977	A 14871		*
<u>MUNSON CREEK</u>							
S: 2 T: 15 R: 12W HOWARD							
MARVIN L POSS	PUMP	IR	.65	04/24/1981	A 15853		
S: 1 T: 15 R: 12W HOWARD							
HENRY LASSEN	PUMP	IR	.52	06/22/1979	A 15501		
HENRY LASSEN	PUMP	IR	2.08	03/25/1981	A 15802		
S: 5 T: 15 R: 11W HOWARD							
DALE BURMOOD	PUMP	IR		05/27/1976	A 14238		*
NORMAN D & MARCIA Y KELLER	PUMP	IR		08/13/1976	A 14391		*
S: 33 T: 16 R: 11W HOWARD							
FLOYD E WILSON	PUMP	IR		05/14/1976	A 14224		*
<u>LOUP RIVER, NORTH</u>							
S: 34 T: 16 R: 11W HOWARD							
CHARLES AUGUSTYN	PUMP	IR	1.01	04/30/1955	A 7426		
JERRY V NOVOTNY	PUMP	IR	.97	08/15/1953	A 5476		
FLOYD E WILSON	PUMP	IR		05/14/1976	A 14225		*
S: 3 T: 15 R: 11W HOWARD							
JERRY V NOVOTNY	PUMP	IR	.69	06/25/1954	A 6396		
<u>AUGER CREEK</u>							
S: 9 T: 15 R: 11W HOWARD							
RALPH A SPILINEK	PUMP	IR		03/01/1979	A 15426		*
<u>LOUP RIVER, NORTH</u>							
S: 3 T: 15 R: 11W HOWARD							
RAYMOND J & MARGIE A NOWAK	PUMP	IR	2.11	07/19/1961	A 9956		
S: 11 T: 15 R: 11W HOWARD							
RALPH A SPILINEK	PUMP	IR	.60	08/12/1955	A 7901		
<u>COOK CANYON</u>							
S: 15 T: 15 R: 11W HOWARD							
CHARLES W TUMA	PUMP	IR	.52	04/02/1980	A 15638		
<u>LOUP RIVER, NORTH</u>							
S: 14 T: 15 R: 11W HOWARD							
ANTON F & NANCY C DELTJEN	PUMP	IR	.79	08/26/1953	A 5499		
S: 13 T: 15 R: 11W HOWARD							
RICHARD SPILINEK	PUMP	IR	.92	08/12/1955	A 7902		
ANTON F & NANCY C DELTJEN	PUMP	IR	.59	08/26/1953	A 5500		
ANTON F & NANCY C DELTJEN	PUMP	IR	.19	03/23/1955	A 7249		
S: 18 T: 15 R: 10W HOWARD							
DARWIN D & JEAN M POSS	PUMP	IR	1.73	01/10/1975	A 13353		
DARWIN D POSS	PUMP	IR		03/23/1981	A 15798		*

WATER RIGHTS DATA  
CLAIMS AND APPLICATION IN DOWNSTREAM ORDER  
DIVISION NO. 2A

SOURCE LOCATION APPROPRIATOR	CARRIER	USE	PROVI. GRANT CFS	DATE OF PRIORITY	DOCKET/ APPL. NUMBER	ANNOTA.	FT. NT.
<u>LOUP RIVER, NORTH</u>							
S: 18 T: 15 R: 10W HOWARD DARWIN D POSS	PUMP	IR		01/04/1963	A 10135		*
S: 17 T: 15 R: 10W HOWARD CARL F ANDERSON	PUMP	IR	.25	09/01/1942	A 3584		
CARL F ANDERSON	PUMP	IR	.59	05/04/1954	A 6277		
<u>LOUP RIVER, NORTH, TRIB. TO</u>							
C: 23 T: 15 R: 11W HOWARD PAUL NÄPRSTEK	PUMP	IR	.48	03/05/1981	A 15779		
CHARLES W TUMA	PUMP	IR	.91	07/14/1980	A 15680		
ANTON SCHMIDT	GRADE STABILIZATION RESERVOIR 1-1	ST	56.30	AF08/28/1981	A 15971		
<u>GRADE STABILIZATION RESERVOIR 1-1</u>							
S: 23 T: 15 R: 11W HOWARD ANTON SCHMIDT	PUMP	SI		08/28/1981	A 15972	A-15922	
<u>LOUP RIVER, NORTH, TRIB. TO</u>							
S: 24 T: 15 R: 11W HOWARD CRAIG M AMBROSE	PUMP	IR	3.20	07/10/1981	A 15924		
ANTON SCHMIDT	PUMP	IR	1.71	07/09/1981	A 15922		
<u>LOUP RIVER, NORTH</u>							
S: 17 T: 15 R: 10W HOWARD TRACY HERBIG	PUMP	IR	2.13	10/19/1956	A 8917		
S: 16 T: 15 R: 10W HOWARD JOSEPH S PAYNE	PUMP	IR		01/20/1966	A 10755		*
CLINTON A & DORIS WELLS	PUMP	IR	.73	06/05/1948	A 4279		
CLINTON A & DORIS WELLS	PUMP	IR	.67	09/23/1963	A 10247	A-4279	D
JOSEPH S PAYNE	PUMP	IR	.47	11/26/1930	A 2178		
JOSEPH S PAYNE	PUMP	IR	.11	11/27/1937	A 2808		
S: 15 T: 15 R: 10W HOWARD JOSEPH S PAYNE	PUMP	IR	.30	01/03/1955	A 6978		
JOSEPH S PAYNE	PUMP	IR	.36	11/26/1930	A 2178	R P-318	
PAUL ARTERBURN	PUMP	IR	1.81	03/29/1950	A 4628		
PAUL ARTERBURN	PUMP	IR	1.67	08/13/1963	A 10234	A-4628	D
S: 23 T: 15 R: 10W HOWARD DONALD L JACOBSEN	PUMP	IR	.64	05/04/1954	A 6280		
DONALD L JACOBSEN	PUMP	IR	.58	09/23/1963	A 10246	A-6280	D
DONALD L JACOBSEN	PUMP	IR	.86	03/15/1966	A 10800		
DONALD L JACOBSEN	PUMP	IR	.61	03/04/1953	A 5198		
DONALD L JACOBSEN	PUMP	IR	.58	09/23/1963	A 10246	A-5198	D
S: 14 T: 15 R: 10W HOWARD WILLMAN & SAMUELSON	PUMP	IR	.99	02/28/1953	A 5194		
LEO M NELSON	PUMP	IR	.90	07/13/1951	A 4890		
LEO M NELSON	PUMP	IR	.83	09/13/1963	A 10242	A-4890	D
S: 13 T: 15 R: 10W HOWARD DEON E WUNDERLICH	PUMP	IR	1.24	01/11/1956	A 8309		

WATER RIGHTS DATA  
CLAIMS AND APPLICATION IN DOWNSTREAM ORDER  
DIVISION NO. 2A

SOURCE LOCATION APPROPRIATOR	CARRIER	USE	PROVI. GRANT/ CFS	DATE OF PRIORITY	DOCKET/ APPLI. NUMBER	ANNOA.	FT. NT.
<u>LOUP RIVER, NORTH</u>							
S: 13 T: 15 R: 10W HOWARD E W & DONALD GLASS	PUMP	IR		03/23/1966	A 10809		*
<u>LOUP RIVER</u>							
S: 7 T: 15 R: 9W HOWARD	PUMP	IR	.86	01/14/1931	A 2187		
RUTH I BRUCE	PUMP	IR		02/16/1970	A 11869		*
S: 18 T: 15 R: 9W HOWARD	PUMP	IR	1.11	08/29/1969	A 11787		
WALTER E KUNZE							
<u>SPRING CREEK</u>							
S: 12 T: 17 R: 10W GREELEY	PUMP	IR	5.42	08/17/1976	A 14401		
JACK D MCINTYRE							
S: 18 T: 17 R: 9W GREELEY	PUMP	IR	1.47	05/29/1975	A 13603		
GEORGE ROTHER							
S: 19 T: 17 R: 9W GREELEY	PUMP	IR	.91	04/23/1975	A 13563		
OREN MCINTYRE							
S: 6 T: 16 R: 9W HOWARD	PUMP	IR	1.70	06/17/1968	A 11452		
JAMES C RYAN							
S: 7 T: 16 R: 9W HOWARD	PUMP	IR	.95	04/04/1972	A 12576		
KENNETH D PRENTICE							
<u>SPRING CREEK, TRIB. TO</u>							
S: 11 T: 16 R: 10W HOWARD	KOLAR RESERVOIR	ST	20.00	AF09/30/1968	A 11567		
FRANCIS C KOLAR							
<u>SPRING CREEK</u>							
S: 18 T: 16 R: 9W HOWARD	PUMP	IR	.27	09/19/1944	A 3767		
HAROLD & JOE WAGNER							
S: 30 T: 16 R: 9W HOWARD	PUMP	IR	1.00	05/27/1976	A 14239		
DORIS R ANDERSON							
S: 19 T: 16 R: 9W HOWARD	PUMP	IR	.27	10/20/1953	A 5661		
WAYNE C ANDERSON ET AL							
S: 30 T: 16 R: 9W HOWARD	PUMP	IR	.18	03/27/1944	A 3702		
WAYNE C ANDERSON ET AL							
S: 29 T: 16 R: 9W HOWARD	PUMP	IR	1.73	07/27/1961	A 9959		
FRANK BERTS							
S: 32 T: 16 R: 9W HOWARD	PUMP	IR	.75	08/23/1979	A 15578		
MERLIN E & CAROL K BYERLY	PUMP	IR	2.17	08/23/1979	A 15579		
MERLIN E & CAROL K BYERLY	PUMP	IR	.58	03/29/1956	A 8455		
MERLIN E & CAROL K BYERLY	PUMP	IR		04/19/1971	A 12224		*
JIMMIE E & LEILA J HANSEN							
S: 31 T: 16 R: 9W HOWARD	PUMP	IR	1.45	02/20/1970	A 11872		
GARY F & KAY A JUSTESEN							
S: 32 T: 16 R: 9W HOWARD	PUMP	IR	.44	05/27/1957	A 9509		
JIMMIE E HANSEN							
S: 5 T: 15 R: 9W HOWARD	PUMP	IR		12/31/1962	A 10134		*
FRANCIS C JUSTESEN							



WATER RIGHTS DATA  
CLAIMS AND APPLICATION IN DOWNSTREAM ORDER  
DIVISION NO. 2A

SOURCE LOCATION APPROPRIATOR	CARRIER	USE	PROVI. GRANT CFS	DATE OF PRIORITY	DOCKET/ APPLI. NUMBER	ANNOA.	FT. NT.
<u>SPRING CREEK</u>							
S: 8 T: 15 R: 9W HOWARD							
WALTER HANISCH	PUMP	IR		03/05/1969	A 11660		*
RUTH BRUCE	PUMP	IR		03/15/1977	A 14810		*
ERNEST F ANDERSON JR	PUMP	IR		01/17/1969	A 11617		*
ERNEST F ANDERSON JR	PUMP	IR		09/24/1981	A 15997		*
<u>LOUP RIVER</u>							
S: 9 T: 15 R: 9W HOWARD							
WILLIAM & ROSEMARY WERNER	PUMP	IR		12/15/1977	A 15151		*
S: 16 T: 15 R: 9W HOWARD							
GLEN V WAGNER	PUMP	IR	.48	03/31/1958	A 9609		
S: 11 T: 15 R: 9W HOWARD							
CORDING CATTLE COMPANY	PUMP	IR		06/15/1972	A 12659		*
S: 12 T: 15 R: 9W HOWARD							
DARLENE L CORDING	PUMP	IR	.53	12/15/1953	A 5790		
BURTON W PAULSEN	PUMP	IR	.29	05/07/1941	A 3440		
S: 7 T: 15 R: 8W MERRICK							
ALFRED SCHUBERT	PUMP	IR	.16	01/08/1942	A 3543		
ALFRED SCHUBERT	PUMP	IR	.40	05/29/1953	A 5335		
<u>ROCK CREEK, TRIB. TO</u>							
S: 31 T: 16 R: 8W MERRICK							
COUNTY OF MERRICK	MERRICK-HOWARD COUNTY RESERVOIR	ST	38.50	AF08/02/1979	A 15537		
<u>LOUP RIVER</u>							
S: 7 T: 15 R: 8W NANCE							
MARVIN W MILLER	PUMP	IR	2.26	02/11/1976	A 14013		
ALFRED SCHUBERT	PUMP	IR	.46	01/31/1977	A 14670		
S: 8 T: 15 R: 8W NANCE							
ALBERT RUSSELL JR	PUMP	IR	2.91	11/13/1970	A 12114		
S: 16 T: 15 R: 8W NANCE							
KENNETH A TIBBETTS	PUMP	IR	1.60	10/03/1953	A 5623		
CARRIE R & JAMES A FORBES	PUMP	IR	.16	10/18/1939	A 2989		
S: 15 T: 15 R: 8W NANCE							
ROBERT FORBES ET AL	PUMP	IR	3.79	10/18/1948	A 4353		
<u>LOUP RIVER, TRIB. TO</u>							
S: 23 T: 15 R: 8W MERRICK							
WILLIS D DANKERT	PUMP	IR	2.53	07/05/1973	A 12895		
<u>LOUP RIVER</u>							
S: 19 T: 15 R: 8W NANCE							
WYNN BAUER	PUMP	IR	1.77	07/28/1954	A 6500		
S: 13 T: 15 R: 8W NANCE							
GLENN W HINDMAN	PUMP	IR	2.17	02/04/1971	A 12152		
RUBY E COX	PUMP	IR	2.43	03/03/1972	A 12529		
S: 12 T: 15 R: 8W NANCE							
KILDAY, INC.	PUMP	IR		08/20/1975	A 13752		*

DEPARTMENT OF WATER RESOURCES

327

See footnotes and use definitions on page 78

WATER RIGHTS DATA  
CLAIMS AND APPLICATION IN DOWNSTREAM ORDER  
DIVISION NO. 2A

SOURCE LOCATION APPROPRIATOR	CARRIER	USE	PROVI. GRANT CFS	DATE OF PRIORITY	DOCKET/ APPLI. NUMBER	ANNOA.	FT. NT.
<u>LOUP RIVER</u>							
S: 12 T: 15 R: 8W NANCE KILDAY, INC.	PUMP	IR		09/06/1963	A 10239		*
S: 7 T: 15 R: 7W NANCE LUCILLE L TIBBETTS ET AL	PUMP	IR		05/27/1975	A 13591		*
JOSEPH A & LAURETTE E SANTIN	PUMP	IR	6.19	06/01/1971	A 12286		*
ROBERT R RUSSELL	PUMP	IR		06/30/1981	A 15906		*
S: 5 T: 15 R: 7W NANCE J H RUSSELL ESTATE	PUMP	IR	2.09	05/02/1962	A 10056		*
DONALD L CUNNINGHAM	PUMP	IR		02/24/1966	A 10782		*
ANNA HORNING ESTATE	PUMP	IR		03/05/1970	A 11889		*
<u>LOUP RIVER, TRIB. TO</u>							
S: 8 T: 15 R: 7W NANCE HENRY E SANTIN	PUMP	IR	1.19	05/27/1966	A 10854		
<u>LOUP RIVER</u>							
S: 8 T: 15 R: 7W NANCE HENRY E SANTIN	PUMP	IR	1.06	05/27/1966	A 10855		
JOHN H RUSSELL	PUMP	IR		01/21/1976	A 13954		*
ETHELENE RUSSELL	PUMP	IR		01/21/1976	A 13955		*
S: 4 T: 15 R: 7W NANCE ALBERT RUSSELL	PUMP	IR		07/24/1975	A 13679		*
ALBERT RUSSELL	PUMP	IR		10/08/1976	A 14504		*
ROY RUSSELL	PUMP	IR		06/02/1977	A 14966		*
R R R FARMS	PUMP	IR		03/17/1981	A 15790		*
S: 3 T: 15 R: 7W NANCE JOHN H RUSSELL	PUMP	IR	3.73	03/12/1973	A 12825		
JOHN H RUSSELL	PUMP	IR	2.84	02/15/1977	A 14718		
S: 33 T: 16 R: 7W NANCE VERN R SONDERUP	PUMP	IR		07/06/1979	A 15515		*
S: 3 T: 15 R: 7W NANCE JAY R & MARY A BROWN	PUMP	IR		12/06/1971	A 12454		*
ELIZABETH PETERSEN	PUMP	IR		11/19/1976	A 14565		*
EDITH ARNOLD	PUMP	IR		04/12/1977	A 14895		*
JAY R & MARY A BROWN	PUMP	IR		02/26/1964	A 10316		*
S: 2 T: 15 R: 7W NANCE DONALD L CUNNINGHAM	PUMP	IR		05/13/1975	A 13581		*
S: 35 T: 16 R: 7W NANCE IVAN J CUNNINGHAM	PUMP	IR	1.28	08/11/1955	A 7895		
THOMAS L & SANDRA S SONDERUP	PUMP	IR	2.13	05/31/1968	A 14438	R P-395	
LOUIE & VICTORIA ZIMMER	PUMP	IR		07/25/1977	A 15043		*
GALLOWAY & MORRISON	PUMP	IR		08/04/1978	A 15309		*
DONALD L CUNNINGHAM	PUMP	IR		08/04/1978	A 15310		*
IVAN J CUNNINGHAM	PUMP	IR		03/20/1979	A 15438		*
S: 36 T: 16 R: 7W NANCE HARVEY BROWN	PUMP	IR	.97	09/17/1954	A 6689		

WATER RIGHTS DATA  
CLAIMS AND APPLICATION IN DOWNSTREAM ORDER  
DIVISION NO. 2A

SOURCE LOCATION APPROPRIATOR	CARRIER	USE	PROVI. GRANT CFS	DATE OF PRIORITY	DOCKET/ APPLI. NUMBER	ANNOA.	FT. NT.
<u>LOUP RIVER</u>							
S: 36 T: 16 R: 7W NANCE	PUMP	IR		03/30/1970	A 11908		*
MARK V & KATHY D SONDERUP	PUMP	IR		06/22/1970	A 11980		*
VERN R SONDERUP	PUMP	IR		05/05/1967	A 11128		*
ALMA E RUSSELL	PUMP	IR		06/10/1968	A 11443		*
NELLIE E FORBES							
S: 1 T: 15 R: 7W NANCE	PUMP	IR	.99	01/06/1954	A 5849		
JOSEPH W WHITNEY ET AL	PUMP	IR	.26	04/18/1956	A 8492		
FRED R & HELEN WHITNEY	PUMP	IR	2.16	03/14/1974	A 12994		
DALE E LESIAK							
S: 6 T: 15 R: 6W NANCE	PUMP	IR	2.30	08/08/1940	A 3227		
FRANK W SANTIN							
S: 31 T: 16 R: 6W NANCE	PUMP	IR		04/22/1975	A 13562		*
MIKE UZENDOSKI SR	PUMP	IR		01/27/1966	A 10759		*
JOHNNY T & FRANCES M ZUROSKE	PUMP	IR	3.47	12/22/1956	A 9053		
MIKE UZENDOSKI SR							
S: 29 T: 16 R: 6W NANCE	PUMP	IR		07/25/1977	A 15042		*
LOUIE & VICTORIA ZIMMER							
S: 21 T: 16 R: 6W NANCE	PUMP	IR	.46	08/20/1956	A 8761		*
JAY R & MARY A BROWN	PUMP	IR		10/14/1968	A 11569		
CHESTER A CUNNINGHAM	PUMP	IR	.56	05/27/1955	A 7599		
MIKE & ROSE UZENDOSKI SR							
S: 22 T: 16 R: 6W NANCE	PUMP	IR	1.84	01/17/1955	A 6997		
RICHARD L RUSSELL							
S: 13 T: 16 R: 6W NANCE	PUMP	IR	1.17	02/10/1976	A 14012		
BENNY, GENEVIEVE & FREDERICK KOZIOL							
<u>CEDAR RIVER</u>							
S: 5 T: 22 R: 13W GARFIELD	PUMP	IR	1.61	08/09/1954	A 6575		
VIRGIL L SWETT							
S: 15 T: 22 R: 13W GARFIELD	PUMP	IR	2.12	08/24/1954	A 6636		
HOWARD PITZER							
S: 32 T: 22 R: 12W WHEELER	PUMP	IR	.46	07/23/1981	A 15948		
HOWARD PITZER							
S: 9 T: 21 R: 12W WHEELER	PUMP	IR	4.97	03/19/1964	A 10327		
STANLEY J SKALKA							
<u>CEDAR CREEK, DRY</u>							
S: 23 T: 22 R: 15W GARFIELD	MILLER RESERVOIR	ST	572.00	AF07/11/1953	A 5388		
SIDNEY MILLER							
<u>CEDAR RIVER</u>							
S: 22 T: 21 R: 12W WHEELER	PUMP	IR	1.41	03/18/1966	A 10807		
LEONARD VECH							
S: 23 T: 21 R: 12W WHEELER	PUMP	IR	1.09	02/05/1968	A 11330		
JOHN R BERGGREN							
S: 31 T: 21 R: 11W WHEELER	PUMP	IR	1.00	01/02/1948	A 4164		
CAROLYN C ERICKSON							

DEPARTMENT OF WATER RESOURCES

WATER RIGHTS DATA  
CLAIMS AND APPLICATION IN DOWNSTREAM ORDER  
DIVISION NO. 2A

SOURCE LOCATION APPROPRIATOR	CARRIER	USE	PROVI. GRANT CFS	DATE OF PRIORITY	DOCKET/ APPLI. NUMBER	ANNOA.	FT. NT.
<u>CEDAR RIVER</u>							
S: 32 T: 21 R: 11W WHEELER CAROLYN C ERICKSON	PUMP	IR	2.67	04/15/1981	A 15840		
S: 33 T: 21 R: 11W WHEELER LOYD BRINKMAN	PUMP	IR	1.08	09/16/1975	A 13810		
S: 1 T: 20 R: 11W GREELEY ROSS O & MARGARET L MOSIER	PUMP	IR	.48	08/02/1954	A 6552		
GLASER BROTHERS	PUMP	IR	1.48	06/02/1970	A 11954		K.
<u>CLEAR CREEK</u>							
S: 31 T: 21 R: 10W WHEELER LOUIS N GLASER	PUMP	IR	.99	06/07/1943	A 3616		
S: 6 T: 20 R: 10W GREELEY JOHN C BERNT ESTATE	PUMP	IR	.16	11/14/1947	A 4144		
<u>CEDAR RIVER</u>							
S: 6 T: 20 R: 10W GREELEY JOHN C BERNT ESTATE	PUMP	IR	.19	11/14/1947	A 4145		
PAT BERNT	PUMP	IR	1.09	03/29/1972	A 12568		
S: 10 T: 20 R: 10W GREELEY GEORGE STROMP	PUMP	IR	.70	01/16/1957	A 9104		
S: 13 T: 20 R: 10W GREELEY VINCENT J GLASER	PUMP	IR	1.77	06/03/1965	A 10641		
S: 24 T: 20 R: 10W GREELEY LORETTA H MCGOWEN	PUMP	IR	1.49	11/18/1968	A 11587		
S: 29 T: 20 R: 9W GREELEY VILLAGE OF SPALDING	CEDAR VALLEY PLANT	PR	290.00	10/01/1890	D 1056		
S: 34 T: 20 R: 9W GREELEY LEWIS F BERGER	PUMP	IR	.59	09/22/1943	A 3654		
S: 2 T: 19 R: 9W GREELEY VINCENT A LANGER	PUMP	IR	1.47	11/17/1967	A 11278		
S: 1 T: 19 R: 9W GREELEY LORETTA H MCGOWEN	PUMP	IR	1.32	07/24/1967	A 11210		
<u>FREEMAN CREEK</u>							
S: 12 T: 19 R: 9W GREELEY THEODORE & JOAN HOOKER	PUMP	IR	.30	08/05/1955	A 7869		
<u>CEDAR RIVER</u>							
S: 7 T: 19 R: 8W BOONE GROETEKE FARMS, INC	PUMP	IR	2.31	10/26/1954	A 6795		
S: 6 T: 19 R: 8W BOONE VIOLA P MARTINSEN	PUMP	IR	.57	02/12/1957	A 9185		
WILLIAM D PRIMROSE	PUMP	IR	.77	09/28/1956	A 8869		
<u>CEDAR RIVER, TRIB. TO</u>							
S: 7 T: 19 R: 8W BOONE GROETEKE FARMS, INC	GROETEKE RESERVOIR	ST	32.20	AF02/01/1973	A 12799		

WATER RIGHTS DATA  
CLAIMS AND APPLICATION IN DOWNSTREAM ORDER  
DIVISION NO. 2A

SOURCE LOCATION APPROPRIATOR	CARRIER	USE	PROVL. GRANT CFS	DATE OF PRIORITY	DOCKET/ APPLI. NUMBER	ANNOTA.	FT. NT.
<u>CEDAR RIVER</u>							
S: 8 T: 19 R: 8W BOONE							
ROY MARTINSEN	PUMP	IR	.31	07/06/1972	A 12680		
RAYMOR W PRIMROSE	PUMP	IR	.64	02/17/1947	A 4037		
S: 15 T: 19 R: 8W BOONE							
REGINALD DOBSON & SONS INC	PUMP	IR	.57	04/06/1961	A 9924		
S: 22 T: 19 R: 8W BOONE							
SETH DOBSON	PUMP	IR	.50	03/12/1957	A 9333		K
S: 23 T: 19 R: 8W BOONE							
W H DOBSON ESTATE	PUMP	IR	.46	08/16/1944	A 3752		
W H DOBSON ESTATE	PUMP	IR	.98	02/24/1937	A 2702	R P-253	
DONALD L & BOZENA R DOPSLAUF	PUMP	IR	4.01	02/14/1934	A 2364		
S: 25 T: 19 R: 8W BOONE							
W H DOBSON ESTATE	PUMP	IR	1.11	02/24/1937	A 2702		
HAROLD C, OWEN & RICHARD J MILLER	PUMP	IR	.18	11/18/1943	A 3662		K
S: 30 T: 19 R: 7W BOONE							
J E MAHONEY	PUMP	IR	1.26	04/27/1962	A 10052		
ALTA T KRAUSE	PUMP	IR	.80	02/19/1945	A 3810		
S: 5 T: 18 R: 7W BOONE							
JOHN R & GENEVIEVE M KERN	PUMP	IR	.87	08/20/1955	A 7970		
STEVEN C KAYTON	PUMP	IR		07/21/1982	A 16131		
GEORGE H BRAUN	PUMP	IR	.41	10/20/1939	A 2993		
S: 9 T: 18 R: 7W BOONE							
HAROLD H RUDMAN	PUMP	IR	.88	08/09/1955	A 7882		
MARY SCOTT DODD	PUMP	IR	.11	01/25/1938	A 2830	R P-249	K
L L DAVIS	PUMP	IR	.26	12/22/1954	A 6941		
S: 10 T: 18 R: 7W BOONE							
L L DAVIS	PUMP	IR	.45	07/30/1954	A 6527		
S: 15 T: 18 R: 7W BOONE							
ANNA BATENHORST	PUMP	IR	2.00	12/29/1937	A 2819		
S: 22 T: 18 R: 7W BOONE							
OLIVE ZARUBA	PUMP	IR	.70	05/07/1982	A 16101		
S: 26 T: 18 R: 7W BOONE							
WILLIAM R & DOROTHY E CHANNER	PUMP	IR	.11	12/08/1947	A 4155		K
<u>CEDAR RIVER, TRIB. TO</u>							
S: 26 T: 18 R: 7W BOONE							
ALBERTA A MCBRIDE	PUMP	IR	1.63	08/21/1970	A 12064		
<u>CEDAR RIVER</u>							
S: 26 T: 18 R: 7W BOONE							
WILLIAM R & DOROTHY E CHANNER	PUMP	IR	.51	08/17/1940	A 3233		
FERN TOMLINSON	PUMP	IR	1.14	07/21/1954	A 6478		
S: 35 T: 18 R: 7W NANCE							
CHARLES R CHANNER	PUMP	IR	.46	01/03/1949	A 4411		
IVA B BERRY	PUMP	IR	.17	01/05/1956	A 8300		

WATER RIGHTS DATA  
CLAIMS AND APPLICATION IN DOWNSTREAM ORDER  
DIVISION NO. 2A

SOURCE LOCATION APPROPRIATOR	CARRIER	USE	PROV. GRANT CFS	DATE OF PRIORITY	DOCKET/ APPL. NUMBER	ANNOA.	FT. NT.
<u>CEDAR RIVER</u>							
S: 35 T: 18 R: 7W NANCE STUART W ROBINSON	PUMP	IR	.65	01/05/1956	A 8301		
S: 36 T: 18 R: 7W NANCE LOUIS D CASPER	PUMP	IR	1.00	07/26/1954	A 6487		
S: 35 T: 18 R: 7W NANCE STUART W ROBINSON	PUMP	IR	.24	02/15/1944	A 3686		
RONALD D & KAREN N SCOTT	PUMP	IR	.49	02/07/1944	A 3682		
RONALD D & KAREN N SCOTT	PUMP	IR	.29	03/31/1947	A 4058		
S: 36 T: 18 R: 7W NANCE RONALD D & KAREN N SCOTT	PUMP	IR	1.06	01/14/1976	A 13939		
S: 1 T: 17 R: 7W NANCE LEONARD A SCOTT	PUMP	IR	.89	10/04/1938	A 2887		
LEONARD A SCOTT	PUMP	IR	.11	03/29/1947	A 4055		
LEONARD A & LORENE G SCOTT	PUMP	IR	.16	03/01/1950	A 4609		
RONALD D SCOTT	PUMP	IR	1.51	08/01/1979	A 15535		
LEONARD A SCOTT	PUMP	IR	1.11	07/31/1979	A 15534		
S: 12 T: 17 R: 7W NANCE I J SAMPLE	PUMP	IR	1.77	11/15/1962	A 10123		
GERALD N MALANDER ESTATE	PUMP	IR	.40	09/08/1948	A 4339		
GERALD N MALANDER ESTATE	PUMP	IR	3.45	10/15/1956	A 8905		
S: 13 T: 17 R: 7W NANCE HAROLD M VOSBURGH ET AL	PUMP	IR	1.36	03/31/1947	A 4059		
WESLEY & MILTON MANSFIELD	PUMP	IR	1.06	09/28/1956	A 8868		
JAMES V WILLIAMS	PUMP	IR	3.34	11/19/1956	A 8986		
S: 24 T: 17 R: 7W NANCE EDDIE & BONNIE F CROUSE JR	PUMP	IR	.46	02/24/1953	A 5182		
JOHN G OLSON	PUMP	IR	2.16	01/12/1955	A 6993		
S: 19 T: 17 R: 6W NANCE MAX V SWANSON	PUMP	IR	.30	02/14/1948	A 4208		
HERBERT E NORE	PUMP	IR	3.18	01/20/1967	A 11024		
HERBERT E NORE	PUMP	IR	.84	05/28/1968	A 11434		
JOHN E & GLENDA V NELSON	PUMP	IR	.59	09/11/1974	A 13198		
<u>ASH CREEK, TRIB. TO</u>							
S: 30 T: 18 R: 6W BOONE BEN MCKEEMAN	MCKEEMAN RESERVOIR	ST	134.80	AF09/05/1969	A 11793		
<u>CEDAR RIVER</u>							
S: 30 T: 17 R: 6W NANCE EDDIE & BONNIE F CROUSE JR	PUMP	IR	.39	07/20/1956	A 8681		
<u>TIMBER CREEK, NORTH BRANCH</u>							
S: 27 T: 18 R: 8W BOONE RICHARD VANACKEREN	PUMP	IR	.42	08/26/1968	A 11549		
<u>TIMBER CREEK, NORTH BRANCH, TRIB. TO</u>							
S: 33 T: 18 R: 8W BOONE WILLIAM A ROBINSON	ROBINSON RESERVOIR	ST	40.50	AF07/30/1946	A 3935		

WATER RIGHTS DATA  
CLAIMS AND APPLICATION IN DOWNSTREAM ORDER  
DIVISION NO. 2A

SOURCE LOCATION APPROPRIATOR	CARRIER	USE	PROVI. GRANT CFS	DATE OF PRIORITY	DOCKET/ APPLI. NUMBER	ANNOA.	FT. NT.
<u>TIMBER CREEK, TRIB. TO</u> S: 17 T: 17 R: 7W NANCE LEONARD A SCOTT	SCOTT RESERVOIR	ST	65.60	AF07/11/1979	A 15519		
<u>SCOTT RESERVOIR</u> S: 17 T: 17 R: 7W NANCE LEONARD A SCOTT	PUMP	SO		08/24/1979	A 15585		
<u>TIMBER CREEK</u> S: 21 T: 17 R: 7W NANCE ROGER R HELLBUSCH	PUMP	IR	2.12	02/08/1951	A 4796		
S: 26 T: 17 R: 7W NANCE DONALD VANDEWALLE	PUMP	IR	.71	11/12/1968	A 11585		
S: 25 T: 17 R: 7W NANCE BERTUS TWIESTMEYER	PUMP	IR	1.32	01/17/1962	A 10009		
S: 30 T: 17 R: 6W NANCE EDDIE CROUSE JR	PUMP	IR	2.03	07/01/1969	A 11743		
S: 31 T: 17 R: 6W NANCE EDDIE & BONNIE F CROUSE JR	PUMP	IR	1.65	05/09/1955	A 7452		
<u>CEDAR RIVER</u> S: 30 T: 17 R: 6W NANCE FRENZEN BROTHERS	PUMP	IR	2.37	09/29/1931	A 2240		
EDDIE & BONNIE F CROUSE JR	PUMP	IR	.34	07/20/1956	A 8682		
S: 31 T: 17 R: 6W NANCE MARIE TOPINKA	PUMP	IR	.23	09/30/1939	A 2979		
MARIE TOPINKA	PUMP	IR	.57	01/17/1955	A 6998		
ROBERT C TOPINKA	PUMP	IR	.82	03/31/1956	A 8456		
S: 29 T: 17 R: 6W NANCE TERRY TWIESTMEYER	PUMP	IR	.90	09/01/1953	A 5528		
LEO ZYWIEC	PUMP	IR	1.23	04/07/1971	A 12209		
GERRY E MALANDER	PUMP	IR	1.37	04/15/1977	A 14904		
CLARENCE E FRENZEN	PUMP	IR	.53	01/08/1940	A 3071		
S: 32 T: 17 R: 6W NANCE ROBERT C KAYTON	PUMP	IR	2.44	08/25/1969	A 11784		
S: 33 T: 17 R: 6W NANCE LEO ZYWIEC	PUMP	IR	1.39	04/07/1971	A 12208		
ELLIS & ILA M DOUTHIT	PUMP	IR	1.57	06/30/1977	A 15005		
KENNETH O & COLLEEN DAVIS	PUMP	IR	.89	05/05/1967	A 11127		
ELLIS & ILA M DOUTHIT	PUMP	IR	3.06	08/07/1956	A 8729		
S: 4 T: 16 R: 6W NANCE PAUL E SMITH	PUMP	IR	1.42	03/29/1966	A 10818		
ELLIS & ILA M DOUTHIT	PUMP	IR	3.51	06/30/1977	A 15004		
PAUL E SMITH	PUMP	IR	1.63	07/26/1963	A 10223		
S: 3 T: 16 R: 6W NANCE LARRY A CUNNINGHAM	PUMP	IR	5.47	03/12/1971	A 12185		
S: 11 T: 16 R: 6W NANCE HUNTER-SNYDER TRUST	PUMP	IR	1.20	03/18/1971	A 12189		

K

DEPARTMENT OF WATER RESOURCES

333

WATER RIGHTS DATA  
CLAIMS AND APPLICATION IN DOWNSTREAM ORDER  
DIVISION NO. 2A

SOURCE LOCATION APPROPRIATOR	CARRIER	USE	PROVI. GRANT CFS	DATE OF PRIORITY	DOCKET/ APPLI. NUMBER	ANNOA.	FT. NT.
<u>CEDAR RIVER</u>							
S: 11 T: 16 R: 6W NANCE	PUMP	IR	2.77	02/19/1975	A 13416		
LEONARD WONDERCHECK	PUMP	IR	1.03	01/12/1976	A 13930		
JOHN WONDERCHECK	PUMP	IR	3.82	10/24/1969	A 11816		
HARVEY R WHITED							
S: 12 T: 16 R: 6W NANCE	PUMP	IR	.39	01/06/1966	A 10747		
BARR BROTHERS PARTNERSHIP	PUMP	IR	1.32	08/24/1954	A 6633		
FRANK W HELD							
S: 7 T: 16 R: 5W NANCE	PUMP	IR	3.04	03/20/1970	A 11893		
SONDERUP BROTHERS	PUMP	IR	.63	07/21/1975	A 13662		
TOMMY F & MARGIE SYSLO							
<u>LOUP RIVER</u>							
S: 5 T: 16 R: 5W NANCE	PUMP	IR	1.79	04/01/1954	A 6158		
JOE DELANEY	PUMP	IR	.91	03/14/1956	A 8418		
EMIL A DROZD ET AL							
S: 4 T: 16 R: 5W NANCE	PUMP	IR	1.13	05/08/1967	A 11130		
SONDERUP BROTHERS	PUMP	IR	2.93	03/03/1982	A 16073		
JUDITH & WANDA SONDERUP	PUMP	IR	1.56	05/08/1964	A 10368		
SONDERUP BROTHERS	PUMP	IR	4.57	03/23/1977	A 14843		
NORBERT F WOZNY							
S: 3 T: 16 R: 5W NANCE	PUMP	IR	2.76	01/28/1954	A 5906		
SONDERUP BROTHERS	PUMP	IR	2.76	03/14/1977	A 14800	A-5906	D
LEE SONDERUP	PUMP	IR	1.91	01/26/1959	A 9686		
SONDERUP BROTHERS							
S: 10 T: 16 R: 5W NANCE	PUMP	IR	.57	11/01/1956	A 8949		
JOHN H DARLING JR							
<u>PLUM CREEK TRIBUT TO</u>							
S: 3 T: 18 R: 6W BOONE	GOODWATER RESERVOIR	ST	29.00	AF12/06/1949	A 4543		
HANLY GOODWATER							
<u>PLUM CREEK</u>							
S: 19 T: 17 R: 5W NANCE	PUMP	IR	1.46	01/06/1972	A 12474		
AUGUST WETOVICK	PUMP	IR	.80	02/27/1981	A 15775		
AUGUST WETOVICK							
S: 29 T: 17 R: 5W NANCE	PUMP	IR	.52	03/28/1961	A 9917		
WILMA SCHMIDT							
S: 28 T: 17 R: 5W NANCE	PUMP	IR	.76	02/28/1975	A 13448		
ALLEN SMALL							
<u>LOUP RIVER</u>							
S: 2 T: 16 R: 5W NANCE	PUMP	IR	3.71	02/09/1977	A 14698		
NOAH MCCOIG							
S: 1 T: 16 R: 5W NANCE	PUMP	IR	1.31	07/26/1956	A 8689		
EDDIE T ZIEMBA							
S: 6 T: 16 R: 4W NANCE	COLUMBUS-GENOA POWER CANAL	PR	3500.00	09/15/1932	A 2287		T
LOUP RIVER PUBLIC POWER DISTRICT							



WATER RIGHTS DATA  
CLAIMS AND APPLICATION IN DOWNSTREAM ORDER  
DIVISION NO. 2A

SOURCE LOCATION APPROPRIATOR	CARRIER	USE	PROVI. GRANT CFS	DATE OF PRIORITY	DOCKET/ OF APPLI. NUMBER	ANNOTA.	FT. NT.
<b>LOUP RIVER</b>							
S: 6 T: 16 R: 4W NANCE							
LOUP RIVER PUBLIC POWER DISTRICT	COLUMBUS-GENOA CANAL	RD		04/04/1936	A 2573	A-2287	
ROSE V KLUVER	COLUMBUS-GENOA CANAL	IR	.99	10/14/1955	A 8224		
FERDINAND LIEBIG	COLUMBUS-GENOA CANAL	IR	.71	11/01/1955	A 8241		
ADOLPH J LIEBIG	COLUMBUS-GENOA CANAL	IR	2.22	11/01/1955	A 8242		
HELEN ENGEL	COLUMBUS-GENOA CANAL	IR	.34	12/06/1955	A 8275		
DONALD & KATHERINE RODEHORST	COLUMBUS-GENOA CANAL	IR	1.31	01/31/1956	A 8339		
MILA V LOSEKE	COLUMBUS-GENOA CANAL	IR	1.14	03/12/1956	A 8416		
H H & M CORPORATION	COLUMBUS-GENOA CANAL	IR	.74	04/16/1956	A 8483		
H H & M CORPORATION	COLUMBUS-GENOA CANAL	IR	2.54	04/16/1956	A 8484		
PHILLIP L CUBA	COLUMBUS-GENOA CANAL	IR	.57	04/16/1956	A 8485		
KENT & BURKE COMPANY	COLUMBUS-GENOA CANAL	IR	.71	04/16/1956	A 8486		
RICHARD REINS	COLUMBUS-GENOA CANAL	IR	.95	04/25/1956	A 8511		
OSBORNE-WRIGHT COMPANY	COLUMBUS-GENOA CANAL	IR	2.04	05/04/1956	A 8536		
RICHARD REINS	COLUMBUS-GENOA CANAL	IR	.38	06/15/1956	A 8616		
ALFRED M & MARIAN M GOSSMAN	COLUMBUS-GENOA CANAL	IR	.23	06/22/1956	A 8642		
A N LAMB ET AL	COLUMBUS-GENOA CANAL	IR	5.63	08/30/1956	A 8789		K
H H & M CORPORATION	COLUMBUS-GENOA CANAL	IR	1.32	10/01/1956	A 8873		
EUGENE EGOLI	COLUMBUS-GENOA CANAL	IR	.96	12/19/1956	A 9047		
WILLIAM R SMOOTS	COLUMBUS-GENOA CANAL	IR	1.17	01/25/1957	A 9140		
KENT & BURKE COMPANY	COLUMBUS-GENOA CANAL	IR	.54	03/01/1957	A 9275		
LEROY & ARTHUR SPRUNK	COLUMBUS-GENOA CANAL	IR	1.95	01/05/1959	A 9677		
CHESTER HANSEN	COLUMBUS-GENOA CANAL	IR	1.03	12/05/1963	A 10264		
OSBORNE-WRIGHT COMPANY	COLUMBUS-GENOA CANAL	IR	1.22	03/25/1964	A 10333		
GOEDEKEN FARMS, INC	COLUMBUS-GENOA CANAL	IR	2.03	04/06/1965	A 10608		
RINEHOLD RUPP	COLUMBUS-GENOA CANAL	IR	1.57	04/12/1965	A 10613		
LEROY SPRUNK ET AL	COLUMBUS-GENOA CANAL	IR	.98	07/07/1965	A 10653		
HERMAN H SCHUMACHER	COLUMBUS-GENOA CANAL	IR	1.63	02/27/1967	A 11051		
RINEHOLD RUPP	COLUMBUS-GENOA CANAL	IR	.97	03/10/1967	A 11068		
WALTER E MUELLER	COLUMBUS-GENOA CANAL	IR	2.86	12/18/1967	A 11293		
CLARENCE WESTMEYER	COLUMBUS-GENOA CANAL	IR	.51	03/28/1969	A 11680		
SAM DRINNIN SR	COLUMBUS-GENOA CANAL	IR	2.33	03/02/1970	A 11880		
MARION & MARY SLUSARSKI	COLUMBUS-GENOA CANAL	IR	1.62	05/10/1971	A 12250		
LEROY SPRUNK	COLUMBUS-GENOA CANAL	IR	1.67	10/20/1971	A 12405		
FRANCIS J SHANLE	COLUMBUS-GENOA CANAL	IR	.57	05/30/1972	A 12646		
ARTHUR J & ALICE C SPRUNK	COLUMBUS-GENOA CANAL	IR	1.04	06/07/1974	A 13045		
ALFRED GOSSMAN	COLUMBUS-GENOA CANAL	IR	1.44	01/13/1975	A 13354		
EUGENE J & LOIS A KUTA	COLUMBUS-GENOA CANAL	IR	2.02	01/21/1975	A 13365		
ROBERT H CLAUSEN	COLUMBUS-GENOA CANAL	IR	.43	03/17/1975	A 13476		
HILLCREST ACRES, INC	COLUMBUS-GENOA CANAL	IR	1.03	03/28/1975	A 13505		
HANNAH M TEMPLIN	COLUMBUS-GENOA CANAL	IR	1.77	06/18/1975	A 13625		
MICHAEL R & VIRGINIA F MIELAK	COLUMBUS-GENOA CANAL	IR	.61	09/04/1975	A 13792		

DEPARTMENT OF WATER RESOURCES

WATER RIGHTS DATA  
CLAIMS AND APPLICATION IN DOWNSTREAM ORDER  
DIVISION NO. 2A

SOURCE LOCATION APPROPRIATOR	CARRIER	USE	PROVI. GRANT CFS	DATE OF PRIORITY	DOCKET/ APPLI. NUMBER	ANNOA.	FT. NT.
<u>LOUP RIVER</u>							
S: 6 T: 16 R: 4W NANCE							
HENRY R CLAUSEN	COLUMBUS-GENOA CANAL	IR	.80	02/09/1976	A 14002		
ROBERT H CLAUSEN	COLUMBUS-GENOA CANAL	IR	1.11	02/09/1976	A 14003		
MARTIN WENNEKAMP	COLUMBUS-GENOA CANAL	IR	1.45	12/08/1976	A 14582		
ROBERT S ENGEL	COLUMBUS-GENOA CANAL	IR	1.68	01/03/1977	A 14623		
WETGEN & MEYER	COLUMBUS-GENOA CANAL	IR	1.48	01/21/1977	A 14651		
GOEDEKEN FARMS, INC	COLUMBUS-GENOA CANAL	IR	.81	02/14/1977	A 14706		
FRANCIS J SHANLE	COLUMBUS-GENOA CANAL	IR	1.71	02/14/1977	A 14712		
MARTIN MOHR	COLUMBUS-GENOA CANAL	IR	.02	08/07/1978	A 15311		
KIUNTKE & KIUNTKE FARM	COLUMBUS-GENOA CANAL	IR	1.00	10/26/1978	A 15357		
W O JACOBSEN	COLUMBUS-GENOA CANAL	IR	.86	04/27/1979	A 15469		
ALLAN C MOHR	COLUMBUS-GENOA CANAL	IR	2.24	08/11/1980	A 15705		
CARL JOHANNES	COLUMBUS-GENOA CANAL	IR	1.03	06/25/1981	A 15903		
<u>BEAVER CREEK, TRIB. TO</u>							
S: 1 T: 22 R: 9W WHEELER							
HERB JENNINGS	JENNINGS RESERVOIR	ST	33.50	AF06/30/1970	A 11985		
<u>BEAVER CREEK</u>							
S: 23 T: 22 R: 8W BOONE							
M JUDD WAGNER	PUMP	IR	2.08	01/13/1977	A 14625		
S: 24 T: 22 R: 7W BOONE							
BILSE J ROBINSON	PUMP	IR	3.58	03/15/1966	A 10802		K
S: 31 T: 22 R: 7W BOONE							
FREDERICK H TIEDE	PUMP	IR	.87	03/28/1975	A 13507		
S: 32 T: 22 R: 7W BOONE							
DAVID L SCHRAD	PUMP	IR	1.93	02/17/1976	A 14031		
S: 33 T: 22 R: 7W BOONE							
M GWENDOLYN NOBLE ET AL	PUMP	IR	1.90	04/02/1964	A 10341		
M GWENDOLYN NOBLE ET AL	PUMP	IR	1.19	02/19/1980	A 15621		
S: 3 T: 21 R: 7W BOONE							
ROBERT J HEYING	PUMP	IR	.52	05/23/1956	A 8580		
ROBERT J HEYING	PUMP	IR	1.97	03/31/1977	A 14876		
IGNATIUS SEIER	PUMP	IR	.40	07/01/1959	A 9738		
IGNATIUS SEIER	PUMP	IR	.27	03/26/1937	A 2722		
S: 10 T: 21 R: 7W BOONE							
ALFRED METZ	PUMP	IR	.28	03/10/1969	A 11663		K
ALFRED METZ	PUMP	IR	.50	12/01/1936	A 2665		
BENTLEY & ILLIAN	PUMP	IR	.35	09/21/1939	A 2969		
BENTLEY & ILLIAN	PUMP	IR	.04	04/18/1940	A 3140		
JEROME & ROSEMARY SEIER	PUMP	IR	.52	03/24/1938	A 2856		
S: 14 T: 21 R: 7W BOONE							
GRANT OLSON	PUMP	IR	2.67	04/29/1955	A 7420		
LAWRENCE LUETTEL	PUMP	IR	.88	03/18/1965	A 10573		
LAWRENCE LUETTEL	PUMP	IR	1.44	06/12/1967	A 11165		

WATER RIGHTS DATA  
CLAIMS AND APPLICATION IN DOWNSTREAM ORDER  
DIVISION NO. 2A

SOURCE LOCATION APPROPRIATOR	CARRIER	USE	PROVI. GRANT CFS	DATE OF PRIORITY	DOCKET/ APPLI. NUMBER	ANNOA.	FT. NT.
<b>BEAVER CREEK</b>							
S: 23 T: 21 R: 7W BOONE ROBERT P ZOUCHA DARREL CARLSON	PUMP PUMP	IR IR	2.40 1.90	06/30/1970 01/22/1959	A 11983 A 9684		
S: 26 T: 21 R: 7W BOONE MERLIN WEBER SR	PUMP	IR	1.35	03/28/1966	A 10810		
S: 25 T: 21 R: 7W BOONE DARREL CARLSON	PUMP	IR	.85	08/20/1979	A 15564		
S: 26 T: 21 R: 7W BOONE MERLIN L WEBER JR	PUMP	IR	.83	02/22/1980	A 15623		
S: 35 T: 21 R: 7W BOONE ROY E SALLACH ROY E SALLACH MERLIN L WEBER JR	PUMP PUMP PUMP	IR IR IR	.69 .34 1.10	02/01/1945 01/23/1956 03/19/1973	A 3805 A 8325 A 12835		
S: 36 T: 21 R: 7W BOONE SCOTT SALLACH SCOTT SALLACH	PUMP PUMP	IR IR	.69 2.18	05/02/1955 02/22/1980	A 7430 A 15624		
S: 1 T: 20 R: 7W BOONE FREDERICK BARNHARD LAWRENCE STUHR LAWRENCE STUHR LAWRENCE STUHR LAWRENCE STUHR DONALD FORNEY	PUMP PUMP PUMP PUMP PUMP PUMP	IR IR IR IR IR IR	1.14 .71 1.42 .21 3.10 .39	10/08/1956 09/01/1937 05/16/1957 05/16/1957 05/16/1957 04/29/1955	A 8888 A 2779 A 9500 A 9500 A 9499 A 7421	A-2779	D
<b>DRY CREEK, TRIB. TO</b>							
S: 15 T: 20 R: 7W BOONE WALTER KOINZAN	KOINZAN RESERVOIR	ST	51.10	AF06/10/1970	A 11965		
<b>BEAVER CREEK</b>							
S: 7 T: 20 R: 6W BOONE CITY OF ALBION DELBERT THOMAZIN VIRGIL E & DORIS V BRENGELMAN RAYMOND E GRAY	PUMP PUMP PUMP PUMP PUMP	IR IR IR IR IR	.96 .74 .90 .87	06/11/1981 10/09/1956 11/06/1956 12/20/1943	A 15891 A 8891 A 8955 A 3653		K
S: 17 T: 20 R: 6W BOONE GENE M & DOROTHY J ATWOOD GENE M & DOROTHY J ATWOOD	PUMP PUMP	IR IR	.55 .77	04/19/1955 07/11/1958	A 7316 A 9634		K
<b>BEAVER CREEK, TRIB. TO</b>							
S: 20 T: 20 R: 6W BOONE WARREN A HUTCHINSON	PUMP	IR	.46	05/10/1976	A 14215		
<b>BEAVER CREEK</b>							
S: 16 T: 20 R: 6W BOONE WOLF FARM & RANCH, INC WOLF FARM & RANCH, INC & KLASSEN	PUMP WOLF-KLASSEN PUMP	IR IR	.30 1.19	02/11/1949 07/31/1974	A 4433 A 13117		
S: 15 T: 20 R: 6W BOONE JAMES M WOLF	PUMP	IR	.32	03/24/1955	A 7255		K

DEPARTMENT OF WATER RESOURCES

337

WATER RIGHTS DATA  
CLAIMS AND APPLICATION IN DOWNSTREAM ORDER  
DIVISION NO. 2A

SOURCE LOCATION APPROPRIATOR	CARRIER	USE	PROVI. GRANT CFS	DATE OF PRIORITY	DOCKET/ APPLI. NUMBER	ANNOA.	FT. NT.
<u>BEAVER CREEK, TRIB. TO</u> S: 28 T: 20 R: 6W BOONE HARLAN B KOHTZ	KOHTZ-CITY OF ALBION RES.	ST	37.30	AF12/13/1967	A 11286		
<u>BEAVER CREEK</u> S: 23 T: 20 R: 6W BOONE W W REDLER	PUMP	IR	.28	09/04/1956	A 8795		K
S: 26 T: 20 R: 6W BOONE FLORIAN, CLARICE & LAVERN LUETTEL	PUMP	IR	.09	09/13/1943	A 3649		K
S: 25 T: 20 R: 6W BOONE LOREN S GOODWATER	PUMP	IR	.17	04/16/1955	A 7311		K
LOREN S GOODWATER	PUMP	IR	.21	02/04/1957	A 9164		K
S: 8 T: 19 R: 5W BOONE NELLIE M GILLESPIE	PUMP	IR	.24	03/15/1938	A 2846		K
S: 17 T: 19 R: 5W BOONE GERALD E STAACK	PUMP	IR	.97	07/14/1961	A 9951		
S: 21 T: 19 R: 5W BOONE LEO J ZUROVSKI	PUMP	IR	.38	05/12/1955	A 7464		K
<u>BEAVER CREEK, TRIB. TO</u> S: 4 T: 19 R: 5W BOONE NETTIE CHOAT	CHOAT RESERVOIR	ST	36.00	AF12/09/1949	A 4546		
<u>BEAVER CREEK</u> S: 21 T: 19 R: 5W BOONE HOWARD E FONDA	PUMP	IR	.39	08/30/1947	A 4103		
R D FONDA ET AL	PUMP	IR	.07	03/23/1957	A 9397		K
MILDRED M JASA	PUMP	IR	.66	02/07/1944	A 3681		
S: 27 T: 19 R: 5W BOONE THOMAS E LARSON	PUMP	IR	.39	03/08/1938	A 2843		
<u>BEAVER CREEK, TRIB. TO</u> S: 28 T: 19 R: 5W BOONE DUANE L CHOAT	PUMP	IR	.77	03/22/1977	A 14838		
LAURENCE BRYAN	PUMP	IR	.91	09/13/1976	A 14459		
<u>BEAVER CREEK</u> S: 27 T: 19 R: 5W BOONE GAME & PARKS COMMISSION	BEAVER BEND RESERVOIR	ST	10.00	AF08/26/1968	A 11550		
S: 2 T: 18 R: 5W BOONE ALLAN D & ANITA M HALL	PUMP	IR	1.04	10/19/1956	A 8921		
LEO K & EDWARD C HALL	PUMP	IR	.14	10/19/1956	A 8918		K
S: 1 T: 18 R: 5W BOONE ROBERTS & SONS, INC.	PUMP	IR	.32	01/25/1954	A 5892		K
S: 12 T: 18 R: 5W BOONE ROBERTS & SONS, INC.	PUMP	IR	.17	09/26/1956	A 8860		K
<u>BOGUS CREEK, TRIB. TO</u> S: 15 T: 18 R: 5W BOONE ROBERTS BROTHERS	ROBERTS RESERVOIR	ST	49.80	AF10/16/1968	A 11571		

WATER RIGHTS DATA  
CLAIMS AND APPLICATION IN DOWNSTREAM ORDER  
DIVISION NO. 2A

SOURCE LOCATION APPROPRIATOR	CARRIER	USE	PROVI. GRANT CFS	DATE OF PRIORITY	DOCKET/ APPL. NUMBER	ANNOTA.	FT. NT.
<u>BEAVER CREEK</u>							
S: 17 T: 18 R: 4W PLATTE FLOYD ELLIS FARM CORP	PUMP	IR	1.09	07/10/1980	A 15679		
S: 20 T: 18 R: 4W NANCE ROGER L & DEBRA E OLSON	PUMP	IR	1.48	03/26/1956	A 8449		
<u>BEAVER CREEK, TRIB. TO</u>							
S: 16 T: 18 R: 4W PLATTE PLATTE COUNTY	DAVID KORUS RESERVOIR	ST	33.00	AF08/11/1980	A 15703		
<u>BEAVER CREEK</u>							
S: 32 T: 18 R: 4W NANCE PATRICK J & RITA A FOX	PUMP	IR	1.93	01/20/1971	A 12144		
S: 33 T: 18 R: 4W NANCE ROBERT SMALL	PUMP	IR	.89	02/06/1976	A 13997		
S: 4 T: 17 R: 4W NANCE CEDAR LAWN FARMS	PUMP	IR	1.13	01/21/1963	A 10142		
S: 3 T: 17 R: 4W NANCE ROY M CLINE	PUMP	IR	1.51	04/21/1965	A 10619		
S: 10 T: 17 R: 4W NANCE DOROTHY L BATTLES	PUMP	IR	1.11	10/18/1956	A 8911		K
BERTHA A UMBARGER	PUMP	IR	.99	07/08/1933	A 2329		
S: 15 T: 17 R: 4W NANCE LOTTIE E LINNERSON	PUMP	IR	.14	02/08/1938	A 2835		K
S: 14 T: 17 R: 4W NANCE RICHARD S & MAE A BATTLES	PUMP	IR	.19	10/21/1936	A 2647		
DOROTHY L BATTLES	PUMP	IR	.69	10/27/1938	A 2893		
S: 15 T: 17 R: 4W NANCE ROBERT L & MARY A RAITT	PUMP	IR	.43	01/07/1955	A 6985		K
S: 22 T: 17 R: 4W NANCE OSBORNE-WRIGHT COMPANY	PUMP	IR	1.29	11/20/1953	A 5736		
S: 23 T: 17 R: 4W NANCE DOROTHY L BATTLES	PUMP	IR	.11	10/18/1956	A 8910		K
S: 14 T: 17 R: 4W NANCE JOSEPH H & JAMET C SWANTEK	PUMP	IR	.29	06/05/1962	A 10073		
CARL J SCHRODER, JR	WINDMILL PROJECT	IR	.01	03/31/1896	A 277		K
S: 24 T: 17 R: 4W NANCE KENT & BURKE COMPANY	PUMP	IR	1.00	08/21/1956	A 8764		
KENT & BURKE COMPANY	GENOA RANCH CANAL	IR	.29	12/06/1937	A 2812		
<u>LOUP RIVER</u>							
S: 15 T: 17 R: 3W PLATTE MILTON & MARY BLASER	PUMP	IR	.66	01/17/1972	A 12483		
<u>LOOKING GLASS CREEK</u>							
S: 32 T: 18 R: 3W PLATTE DALE L & SHARON K TERNUS	PUMP	IR	.79	02/19/1957	A 9225		K
S: 5 T: 17 R: 3W PLATTE MINNIE J CHRISTMAN	PUMP	IR	.94	07/26/1941	A 3472		

WATER RIGHTS DATA  
CLAIMS AND APPLICATION IN DOWNSTREAM ORDER  
DIVISION NO. 2A

SOURCE LOCATION APPROPRIATOR	CARRIER	USE	PROVI. GRANT CFS	DATE OF PRIORITY	DOCKET/ APPLI. NUMBER	ANNOA.	FT. NT.
<u>LOOKING GLASS CREEK</u>							
S: 8 T: 17 R: 3W PLATTE							
EUGENE J & LOIS A KUTA	PUMP						
ELDON V NELSON	PUMP	IR	.54	09/19/1955	A 8133		
GLADYS H PIERSON	PUMP	IR	1.20	10/26/1956	A 8935		
S: 17 T: 17 R: 3W PLATTE							
MARK & JOE C RAMAEKER	PUMP	IR	.26	08/25/1955	A 8031		K
CHESTER HANSEN	PUMP	IR	.96	02/19/1951	A 4802		
S: 2 T: 17 R: 3W PLATTE							
JACOB DITTER JR	PUMP	IR	.86	12/29/1956	A 9068		
<u>OCONEE DRAIN</u>							
S: 3 T: 17 R: 2W PLATTE							
RONALD C ANDERSON	PUMP	IR	.14	08/06/1956	A 8727		K
KATY-PAT FARMS	PUMP	IR	1.77	07/13/1954	A 6421		
<u>BARNUM CREEK</u>							
S: 31 T: 17 R: 1E PLATTE							
CAMP PAWNEE BOARD OF DIRECTORS	CAMP PAWNEE LAKE	ST	22.80	AF11/16/1981	A 16021		K
S: 32 T: 17 R: 1E PLATTE							
MATTHEW P FORAL	PUMP	IR	1.08	10/10/1941	A 3517		
<u>CLEAR CREEK TRIB. TO</u>							
S: 2 T: 14 R: 4W POLK							
CENTRAL PLATTE NRD	CARLSON RESERVOIR	ST	76.60	AF08/12/1981	A 15965		
S: 24 T: 14 R: 4W POLK							
WALTER W BERCK	BERCK RESERVOIR	ST	30.78	AF06/20/1962	A 10082		
<u>BERCK RESERVOIR</u>							
S: 24 T: 14 R: 4W POLK							
WALTER W BERCK	PUMP	SO		12/23/1971	A 12468		
<u>CLEAR CREEK TRIB. TO</u>							
S: 18 T: 14 R: 3W POLK							
PHILIP KACZOR	KACZOR RESERVOIR	ST	151.51	AF05/27/1964	A 10374		
S: 12 T: 14 R: 4W POLK							
MARJORIE J PETERSON	PETERSON RESERVOIR	ST	42.60	AF05/31/1974	A 13040		
S: 6 T: 14 R: 3W POLK							
CENTRAL PLATTE NRD	CLEAR CREEK RESERVOIR	ST	140.80	AF05/07/1979	A 15475		
S: 35 T: 15 R: 3W POLK							
CENTRAL PLATTE NRD	MONSON RESERVOIR	ST	30.50	AF05/07/1979	A 15473		
S: 26 T: 15 R: 3W POLK							
MARK J WYMAN	PUMP	IR	.31	03/23/1972	A 12560		
S: 25 T: 15 R: 3W POLK							
CENTRAL PLATTE NRD	BURRITT RESERVOIR	ST	22.10	AF05/07/1979	A 15474		
S: 31 T: 15 R: 2W POLK							
CENTRAL PLATTE NRD	METTINK RESERVOIR	ST	19.70	AF08/01/1977	A 15059		
S: 30 T: 15 R: 2W POLK							
CENTRAL PLATTE NRD	WYMAN RESERVOIR	ST	76.00	AF05/16/1980	A 15648		

WATER RIGHTS DATA  
CLAIMS AND APPLICATION IN DOWNSTREAM ORDER  
DIVISION NO. 2A

SOURCE LOCATION APPROPRIATOR	CARRIER	USE	PROV1. GRANT CFS	DATE OF PRIORITY	DOCKET/ APPLI. NUMBER	ANNOA.	FT. NT.
<u>CLEAR CREEK</u>							
S: 21 T: 16 R: 1W POLK LAURA HOUSER	HECI RESERVOIR	ST	1.55	AF05/29/1942	A 3571		
<u>CLEAR CREEK, TRIB. TO</u>							
S: 16 T: 15 R: 1W POLK CENTRAL PLATTE NRD	LONE STAR RESERVOIR	ST	52.40	AF05/16/1980	A 15649		
S: 12 T: 15 R: 1W POLK CENTRAL PLATTE NRD	MICEK RESERVOIR-WEST	ST	7.50	AF08/12/1981	A 15966		
CENTRAL PLATTE NRD	MICEK RESERVOIR-EAST	ST	4.70	AF08/12/1981	A 15967		
<u>CLEAR CREEK</u>							
S: 7 T: 16 R: 1E BUTLER H P BEHLEN	BEHLEN RESERVOIR	ST	2.48	AF10/09/1964	A 10452		
<u>BEHLEN RESERVOIR</u>							
S: 7 T: 16 R: 1E BUTLER H P BEHLEN	PUMP	SO		10/09/1964	A 10453		
<u>CLEAR CREEK</u>							
S: 5 T: 16 R: 1E BUTLER VIRGIL P NICKOLITE	PUMP	IR	.09	07/29/1969	A 11754		K
<u>CLEAR CREEK, TRIB. TO</u>							
S: 32 T: 16 R: 1E BUTLER LOWER PLATTE NORTH NRD	BELLWOOD RESERVOIR 3-A	ST	56.30	AF02/23/1965	A 10542		
<u>WILSON CREEK, TRIB. TO</u>							
S: 8 T: 15 R: 1E BUTLER ALVIN G GRUENEWALD	GRUENEWALD RESERVOIR	ST	60.50	AF03/22/1973	A 12837		
<u>WILSON CREEK</u>							
S: 3 T: 15 R: 1E BUTLER LOWER PLATTE NORTH NRD	BELLWOOD RESERVOIR 3-B	ST	87.30	AF03/19/1973	A 12834		
<u>WILSON CREEK, TRIB. TO</u>							
S: 33 T: 16 R: 1E BUTLER LOWER PLATTE NORTH NRD	BELLWOOD RESERVOIR 3-C	ST	29.00	AF11/05/1965	A 10712		
<u>WILSON CREEK</u>							
S: 11 T: 16 R: 1E BUTLER KENNETH C KRAFKA	PUMP	IR	1.19	06/09/1976	A 14265		
<u>CLEAR CREEK</u>							
S: 7 T: 16 R: 2E BUTLER SADIE B WALDEN	PUMP	IR	1.20	04/11/1972	A 12584		
GEORGE ROMSHEK	PUMP	IR	2.39	11/12/1970	A 12112		
S: 8 T: 16 R: 2E BUTLER RALPH ROMSHEK	PUMP	IR	1.36	01/21/1957	A 9116		
<u>PLATTE RIVER, TRIB. TO</u>							
S: 8 T: 16 R: 2E BUTLER RALPH ROMSHEK	PUMP	IR	1.32	03/11/1971	A 12183		
S: 4 T: 16 R: 2E BUTLER WILLIAM M O'CALLAGHAN	PUMP	IR	.42	03/15/1977	A 14804		

DEPARTMENT OF WATER RESOURCES

341

See footnotes and use definitions on page 78

WATER RIGHTS DATA  
CLAIMS AND APPLICATION IN DOWNSTREAM ORDER  
DIVISION NO. 2A

SOURCE LOCATION APPROPRIATOR	CARRIER	USE	PROVI. GRANT CFS	DATE OF PRIORITY	DOCKET/ APPL. NUMBER	ANNOA.	FT. NT.
<u>PLATTE RIVER, TRIB. TO</u> S: 32 T: 16 R: 2E BUTLER	BELLWOOD RESERVOIR 6-F	ST	35.30	AF04/22/1969	A 11691		
LOWER PLATTE NORTH NRD							
S: 6 T: 15 R: 2E BUTLER	BELLWOOD RESERVOIR 6-E	ST	22.20	AF07/23/1968	A 11506		
LOWER PLATTE NORTH NRD							
LOWER PLATTE NORTH NRD	BELLWOOD RESERVOIR 6-G	ST	17.10	AF06/06/1977	A 14968		
<u>DEER CREEK</u> S: 12 T: 15 R: 2E BUTLER	BETTY BIRKEL RES. NO. 2	ST	14.40	AF08/20/1975	A 13748		
BETTY WELLMAN							
S: 11 T: 15 R: 2E BUTLER	PUMP	IR	1.03	06/15/1976	A 14271		
BETTY WELLMAN	PUMP	IR	2.99	07/28/1975	A 13687		
PETER BIRKEL	PETER BIRKEL RES. NO. 1	ST	14.50	AF08/20/1975	A 13749		
PETER BIRKEL	PETER BIRKEL RES. NO. 1	SS	15.80	AF04/08/1976	A 14168	A-13749	A
PETER BIRKEL	PETER BIRKEL RES. NO. 1	SS	40.00	AF05/19/1978	A 15261	A-13749	A
PETER BIRKEL	PETER BIRKEL RES. NO. 1	SS	70.30	AF11/08/1979	A 15599	A-13749	0
<u>BIRKEL, PETER, RESERVOIR NO. 1</u> S: 11 T: 15 R: 2E BUTLER	PUMP	SI		03/31/1976	A 14134	A-13687	
PETER BIRKEL							
<u>DEER CREEK</u> S: 11 T: 15 R: 2E BUTLER	PETER BIRKEL RES. NO. 2	ST		06/23/1982	A 16125		
WILLIAM H BIRKEL ET AL							
HILGER FARMS, INC	DEER CREEK RESERVOIR	ST	41.20	AF11/03/1980	A 15726		
<u>MOODY RESERVOIR NO. 2</u> S: 11 T: 15 R: 2E BUTLER	PUMP	SD		05/25/1982	A 16110		
HILGER FARMS, INC							
<u>DEER CREEK</u> S: 10 T: 15 R: 2E BUTLER	MARTIN RESERVOIR	ST	26.00	AF03/17/1956	A 8431		
GARY D & DEETTE J SIFFRING	BELLWOOD RESERVOIR 5-H	ST	143.30	AF06/25/1969	A 15739		
LOWER PLATTE NORTH NRD							
<u>BELLWOOD RESERVOIR 5-H</u> S: 10 T: 15 R: 2E BUTLER	PUMP	SO		09/23/1976	A 14478		
LOWER PLATTE NORTH NRD							
<u>DEER CREEK</u> S: 34 T: 16 R: 2E BUTLER	BELLWOOD RESERVOIR 5-K	ST	36.10	AF03/19/1973	A 12833		
LOWER PLATTE NORTH NRD							
<u>DEER CREEK, TRIB. TO</u> S: 33 T: 16 R: 2E BUTLER	BELLWOOD RESERVOIR 5-J	ST	26.50	AF11/05/1965	A 10711		
LOWER PLATTE NORTH NRD							
<u>DEER CREEK</u> S: 33 T: 16 R: 2E BUTLER	PUMP	IR	.09	02/20/1974	A 12986		K
BETTY WELLMAN							
<u>DEER CREEK, TRIB. TO</u> S: 33 T: 16 R: 2E BUTLER	BELLWOOD RESERVOIR 5-D	ST	9.70	AF02/23/1965	A 10541		
LOWER PLATTE NORTH NRD							



WATER RIGHTS DATA  
CLAIMS AND APPLICATION IN DOWNSTREAM ORDER  
DIVISION NO. 2A

SOURCE LOCATION APPROPRIATOR	CARRIER	USE	PROVI. GRANT CFS	DATE OF PRIORITY	DOCKET/ APPLI. NUMBER	ANNOA.	FT. MT.
<u>PLATTE RIVER</u>							
S: 10 T: 16 R: 2E BUTLER WALTER I SCOTT	PUMP	IR	.66	11/04/1974	A 13258		
S: 11 T: 16 R: 2E BUTLER JOHN G TOMEK	PUMP	IR	2.49	04/16/1981	A 15841		
<u>PLATTE RIVER TRIB. TO</u>							
S: 32 T: 17 R: 2E COLFAX JOHN H ENGEL	PUMP	IR	.42	07/15/1950	A 4726		
<u>PLATTE RIVER</u>							
S: 12 T: 16 R: 2E BUTLER WILLIAM INGWERSEN	PUMP	IR	2.00	06/04/1976	A 14252		
FRANCES M CREECH	PUMP	IR	2.06	06/04/1976	A 14253		
DENNIS L & LEO KUCERA	PUMP	IR	3.09	06/04/1976	A 14251		
JANICE C KOBZA TRUST	PUMP	IR		12/06/1982	A 16162		
<u>PLATTE RIVER TRIB. TO</u>							
S: 35 T: 16 R: 2E BUTLER LOWER PLATTE NORTH NRD	BELLWOOD RESERVOIR 4-K	ST	18.20	AF02/23/1965	A 10543		
<u>PLATTE RIVER</u>							
S: 6 T: 16 R: 3E BUTLER MARCELLA BREZINA	PUMP	IR	2.14	12/28/1970	A 12133		
GUIDINGER & SEMRAD	PUMP	IR	1.44	05/12/1976	A 14219		
S: 25 T: 17 R: 3E BUTLER KERMIT WAGNER	PUMP	IR	3.68	03/02/1978	A 15193		
<u>BONE CREEK</u>							
S: 11 T: 15 R: 3E BUTLER F J PLASEK	PUMP	IR	.47	04/06/1976	A 14153		K
S: 33 T: 16 R: 3E BUTLER JANOVOY, JANOVOY, & SCHMIT	PUMP	IR	1.09	04/04/1975	A 13534		
<u>BONE CREEK TRIB. TO</u>							
S: 36 T: 16 R: 2E BUTLER LOWER PLATTE NORTH NRD	BELLWOOD RESERVOIR 4-L	ST	64.80	AF07/23/1968	A 11505		
<u>SHELL CREEK</u>							
S: 14 T: 21 R: 5W BOONE JOHN V JUELSON	PUMP	IR	.94	09/04/1957	A 9559		
S: 32 T: 19 R: 2W PLATTE HARVEY & ANNA JEPSEN	PUMP	IR	.54	02/01/1968	A 11329		
S: 5 T: 18 R: 2W PLATTE EARL A WEBER	PUMP	IR	1.14	07/21/1970	A 12018		
EARL A WEBER	PUMP	IR	.34	07/31/1969	A 11758		
S: 9 T: 18 R: 2W PLATTE LLOYD M JOHNSTON	PUMP	IR	.66	08/01/1956	A 8709		
S: 15 T: 18 R: 2W PLATTE LOUIS G GRONENTHAL	PUMP	IR	2.04	05/25/1967	A 11147		
S: 14 T: 18 R: 2W PLATTE AMBROSE P PODRAZA	PUMP	IR	.02	05/14/1955	A 7475		K

WATER RIGHTS DATA  
CLAIMS AND APPLICATION IN DOWNSTREAM ORDER  
DIVISION NO. 2A

SOURCE LOCATION APPROPRIATOR	CARRIER	USE	PROVI. GRANT CFS	DATE OF PRIORITY	DOCKET/ APPL. NUMBER	ANNOA.	FT. NT.
<u>SHELL CREEK</u>							
S: 13 T: 18 R: 2W PLATTE ERNEST E HAUK	PUMP	IR	.48	12/18/1937	A 2815		
ERNEST E HAUK	PUMP	IR	.21	04/26/1947	A 4069		
<u>ELM CREEK</u>							
S: 1 T: 18 R: 2W PLATTE JOSEPH JASPER JR	PUMP	IR	.18	08/31/1954	A 6678		
<u>SHELL CREEK</u>							
S: 19 T: 18 R: 1W PLATTE IRVIN W & JUANITA A MUELLER	PUMP	IR	.47	11/22/1939	A 3028		
S: 30 T: 18 R: 1W PLATTE VERGOTTI-CARRIG TRUST	PUMP	IR	2.36	09/14/1937	A 2787		
S: 29 T: 18 R: 1W PLATTE LUCY E MAXWELL ESTATE	PUMP	IR	.31	03/16/1955	A 7195		
LUCY E MAXWELL ESTATE	PUMP	IR	.96	03/17/1943	A 3599		
HENRY FOLTZ	PUMP	IR	1.68	03/08/1965	A 10560		
S: 21 T: 18 R: 1W PLATTE GOEDEKEN FARMS, INC	PUMP	IR	1.03	07/29/1976	A 14362		
WALTER WILKE	PUMP	IR	.86	07/09/1980	A 15677		
MARIE LIPPSTREU	PUMP	IR	1.85	02/14/1966	A 10771		
S: 22 T: 18 R: 1E PLATTE WALTER E MUELLER	PUMP	IR	.41	11/21/1939	A 3023		
S: 14 T: 18 R: 1E PLATTE EMIL F LUCKEY	PUMP	IR	.11	07/09/1956	A 8665		K
LAWRENCE LUSCHE	PUMP	IR	.51	10/26/1939	A 2997		
<u>LOSEKE CREEK, TRIB. TO</u>							
S: 1 T: 18 R: 1E PLATTE LOWER PLATTE NORTH NRD	LOSEKE-FRESE RESERVOIR	ST	114.90	AF08/13/1976	A 14394		
<u>SHELL CREEK</u>							
S: 24 T: 18 R: 1E PLATTE LOUIS KLUG	PUMP	IR	.28	02/02/1971	A 12148		
ARTHUR KLUG	PUMP	IR	.26	07/29/1939	A 2943		
S: 20 T: 18 R: 2E COLFAX WILMA KONOPIK	PUMP	IR	.26	07/28/1954	A 6502		
<u>TAYLOR CREEK</u>							
S: 4 T: 18 R: 2E COLFAX LAWRENCE D GERNSTEIN	PUMP	IR	.26	04/13/1955	A 7308		
<u>SHELL CREEK</u>							
S: 21 T: 18 R: 2E COLFAX WM CHARLES HOOPS	PUMP	IR	.67	06/16/1967	A 11174		
S: 22 T: 18 R: 2E COLFAX HERMAN MAROHN ESTATE	PUMP	IR	1.06	05/24/1939	A 2925		
S: 23 T: 18 R: 2E COLFAX HERMAN MAROHN ESTATE ET AL	PUMP	IR	.64	12/10/1937	A 2814		

WATER RIGHTS DATA  
CLAIMS AND APPLICATION IN DOWNSTREAM ORDER  
DIVISION NO. 2A

SOURCE LOCATION APPROPRIATOR	CARRIER	USE	PROVI. GRANT CFS	DATE OF PRIORITY	DOCKET/ APPL. NUMBER	ANNOA.	FT. NT.
<u>SHELL CREEK</u>							
S: 23 T: 18 R: 2E COLFAX ALLEN M & KATHY ERNST	PUMP	IR	1.69	11/17/1976	A 14562		
S: 25 T: 18 R: 2E COLFAX PINE TREE FARM, LTD ERICH J BERGT	PUMP PUMP	IR IR	2.00 .83	01/15/1976 10/05/1954	A 13943 A 6750		
S: 29 T: 18 R: 3E COLFAX EMIL L KAVAN ESTATE	PUMP	IR	.48	11/01/1937	A 2798		
S: 28 T: 18 R: 3E COLFAX MILFORD C LUCKE ORVILLE NOVAK	PUMP PUMP	IR IR	.46 .22	08/09/1937 05/01/1967	A 2771 A 11119		K
S: 34 T: 18 R: 3E COLFAX FRANK L CECH ELMER HERDE ELMER HERDE	PUMP PUMP PUMF	IR IR IR	.50 .25 .39	07/30/1954 09/10/1937 09/28/1936	A 6523 A 2782 A 2642		
S: 35 T: 18 R: 3E COLFAX ELMER HERDE THOMAS C & ROBERT V KRIVOHAVEK	PUMP PUMP	IR IR	.90 1.10	01/20/1940 04/29/1939	A 3080 A 2918		
S: 36 T: 18 R: 3E COLFAX VICTOR MARES VICTOR MARES	PUMP PUMP	IR IR	.50 2.23	03/28/1947 03/16/1977	A 4054 A 14813		
S: 1 T: 17 R: 3E COLFAX VICTOR MARES	PUMP	IR	1.07	06/17/1939	A 2929		K
S: 2 T: 17 R: 3E COLFAX DEAN VAVRICEK	PUMP	IR	2.10	02/19/1980	A 15620		
S: 1 T: 17 R: 3E COLFAX LEONARD HAMATA	PUMP	IR	1.69	05/06/1938	A 2871		
S: 12 T: 17 R: 3E COLFAX MORRIS E BAILEY	PUMP	IR	.36	05/19/1939	A 2923		K
S: 9 T: 17 R: 4E COLFAX MILO HOREJSI	PUMP	IR	.50	04/02/1941	A 3424		
<u>LOST CREEK</u>							
S: 27 T: 18 R: 2W PLATTE RICHARD REINS	PUMP	IR	.53	09/09/1954	A 6684		K
S: 26 T: 17 R: 1E PLATTE BEAL, BRUGGER, BRUGGER & RENTERIA DONALD H NEWMAN DONALD H NEWMAN	PUMP PUMP PUMP	IR IR IR	.11 .31 .64	01/23/1957 03/24/1955 07/31/1980	A 9130 A 7253 A 15696		K
S: 25 T: 17 R: 1E PLATTE DWIGHT W & PATRICIA J MICHAELSEN	PUMP	IR	1.48	07/26/1976	A 14344		
S: 30 T: 17 R: 2E COLFAX JOHN H (MRS) SIEFKEN RICHARD C & MARY LUX RICHARD C & MARY LUX	PUMP PUMP PUMP	IR IR IR	.05 .64 1.44	12/15/1939 07/28/1947 08/24/1955	A 3054 A 4088 A 7989		K

WATER RIGHTS DATA  
CLAIMS AND APPLICATION IN DOWNSTREAM ORDER  
DIVISION NO. 2A

SOURCE LOCATION APPROPRIATOR	CARRIER	USE	PROVI. GRANT CFS	DATE OF PRIORITY	DOCKET/ APPLI NUMBER	ANNOA.	FT. NT.
<u>LOST CREEK</u>							
S: 21 T: 17 R: 2E COLFAX A GLENN KLUCK	PUMP	IR	2.35	07/18/1949	A 4488		
S: 28 T: 17 R: 2E COLFAX LLOYD & GORDON E KOHLER	PUMP	IR	1.04	01/11/1956	A 8311		
S: 27 T: 17 R: 2E COLFAX MATTHEW WACHAL ESTATE ROY NELSON	PUMP PUMP	IR IR	.26 .70	04/16/1954 08/11/1947	A 6207 A 4092		
S: 29 T: 17 R: 3E COLFAX DONALD F JEDLICKA	BALLON LAKE	ST	14.00	AF06/11/1934	A 2406		
S: 28 T: 17 R: 3E COLFAX BERNARD F PAROLEK	PUMP	IR	.28	12/16/1955	A 8286		
S: 22 T: 17 R: 3E COLFAX CITY OF SCHUYLER	COMMUNITY PARK LAKE	ST	15.00	AF05/15/1937	A 2742		
S: 19 T: 17 R: 4E COLFAX HORIZON PROPERTIES COMPANY	PUMP	IR	2.23	02/04/1976	A 13990		
S: 18 T: 17 R: 4E COLFAX ERNEST J KREJCI	PUMP	IR	.22	06/06/1975	A 13609		K
<u>PLATTE RIVER</u>							
S: 9 T: 17 R: 4E COLFAX RIVERSIDE ACRES LTD	PUMP	IR	.39	02/16/1977	A 14729		K
S: 7 T: 17 R: 5E DODGE ERNEST & WILLIAM STRATE	PUMP	IR	.85	07/13/1977	A 15030		
<u>SKULL CREEK, TRIB. TO</u>							
S: 12 T: 15 R: 4E BUTLER LOUIS A POLACEK	PUMP	IR	2.11	04/16/1971	A 12223		
<u>SKULL CREEK, WEST BRANCH</u>							
S: 22 T: 16 R: 4E BUTLER ROH FARM, INC	PUMP	IR	2.80	07/01/1976	A 14296		
ROH FARM, INC	ROH RESERVOIR	ST	25.00	AF08/16/1979	A 15553		
<u>ROH RESERVOIR</u>							
S: 22 T: 16 R: 4E BUTLER ROH FARM, INC	PUMP	SI		08/16/1979	A 15554	A-14296	
<u>SKULL CREEK</u>							
S: 10 T: 16 R: 4E BUTLER J HARLEY THORNDIKE	PUMP	IR	.27	01/30/1975	A 13376		
S: 35 T: 17 R: 4E BUTLER PAUL R & HELEN M PIERCE	PUMP	IR	3.14	01/20/1975	A 13363		
<u>DUCK CREEK</u>							
S: 23 T: 17 R: 4E BUTLER RICHARD B DAWSON	PUMP	IR	.41	09/23/1941	A 3509		
<u>PLATTE RIVER</u>							
S: 14 T: 17 R: 5E DODGE JOSEPH C BREUNIG ET AL	PUMP	IR	.02	02/05/1975	A 13385		K

WATER RIGHTS DATA  
CLAIMS AND APPLICATION IN DOWNSTREAM ORDER  
DIVISION NO. 2A

SOURCE LOCATION APPROPRIATOR	CARRIER	USE	PROVI. GRANT CFS	DATE OF PRIORITY	DOCKET/ APPLI. NUMBER	ANNOA.	FT. NT.
<u>PLATTE RIVER TRIB. TO</u> S: 28 T: 17 R: 5E SAUNDERS LAVERN WALLA	WALLA RESERVOIR	ST	27.90	AF06/19/1967	A 11181		
S: 21 T: 17 R: 6E SAUNDERS THOMAS E & JOAN B HRUZA	PUMP	IR	.54	08/06/1956	A 8726		K
IRWIN J & RUTH V VOPALENSKY	PUMP	IR	.19	03/19/1955	A 7244		
S: 18 T: 17 R: 7E DODGE CLARA & ELLIS KISSELL	PUMP	IR	.14	01/25/1957	A 9138		K
<u>PLATTE RIVER</u> S: 21 T: 17 R: 7E SAUNDERS HERBERT RITTHALER	PUMP	IR	.57	09/02/1970	A 12070		
<u>PLATTE RIVER TRIB. TO</u> S: 21 T: 17 R: 7E SAUNDERS COREY & HUTCHINSON	PUMP	IR	.64	09/02/1970	A 12069		K
<u>PLATTE RIVER</u> S: 23 T: 17 R: 7E SAUNDERS CHARLES W CLAPHAM	PUMP	IR	2.91	02/18/1957	A 9219		
<u>PLATTE RIVER TRIB. TO</u> S: 23 T: 17 R: 7E SAUNDERS BOY SCOUTS OF AMERICA	CAMP CEDARS RESERVOIR	ST	17.80	AF09/01/1953	A 5529		
<u>MUD CREEK</u> S: 20 T: 16 R: 9E SAUNDERS HAROLD FEIST	PUMP	IR	.43	05/09/1955	A 7453		
S: 28 T: 16 R: 9E SAUNDERS JAY DILLON SR	PUMP	IR	2.34	03/07/1967	A 11062		
<u>OTOE CREEK</u> S: 28 T: 16 R: 9E SAUNDERS JAY DILLON SR	PUMP	IR	2.14	03/07/1967	A 11061		
<u>CLEAR CREEK UPPER</u> S: 8 T: 15 R: 9E SAUNDERS LOWER PLATTE NORTH NRD	CLEAR CREEK RESERVOIR 7-A	ST	536.80	AF12/07/1978	A 15373		

WATER RIGHTS DATA  
CLAIMS AND APPLICATION IN DOWNSTREAM ORDER  
DIVISION NO. 2B

SOURCE LOCATION APPROPRIATOR	CARRIER	USE	PROVI. GRANT CTS	DATE OF PRIORITY	DOCKET/ APPLI. NUMBER	ANNOA.	FT. NT.
<u>ELKHORN RIVER, TRIB. TO</u>							
S: 33 T: 31 R: 17W ROCK FRANK R AMMON	PUMP	IR	2.24	06/06/1966	A 10861		
S: 6 T: 29 R: 17W ROCK EARL STEWART & SONS	STEWART RESERVOIR	ST	8.40	AF06/29/1979	A 15508		
<u>ELKHORN RIVER</u>							
S: 22 T: 30 R: 15W HOLT WILLIAM J MORGAN	PUMP	IR	1.25	08/23/1956	A 8768		K
S: 30 T: 30 R: 14W HOLT GAME & PARKS COMMISSION	ATKINSON RESERVOIR	ST	25.00	AF11/23/1949	A 4535		
S: 5 T: 29 R: 14W HOLT ROY W ATEN	PUMP	IR	.46	01/10/1963	A 10139		K
S: 4 T: 29 R: 14W HOLT HARLAN D REUTZEL	PUMP	IR	.55	03/29/1971	A 12194		
S: 14 T: 29 R: 14W HOLT DARREL M SMITH	PUMP	IR	.42	08/04/1955	A 7867		
S: 20 T: 29 R: 13W HOLT L F BURGESS	PUMP	IR	.34	08/24/1956	A 8775		
S: 21 T: 29 R: 13W HOLT KENNETH L & LAURINE HUSTON	PUMP	IR	.61	06/23/1969	A 11736		
S: 30 T: 29 R: 12W HOLT ALBERT MILLER	PUMP	IR	.35	04/17/1956	A 8491		K
S: 36 T: 29 R: 12W HOLT HARLOW SCHWISOW	PUMP	IR	1.56	03/15/1955	A 7194		K
S: 32 T: 29 R: 11W HOLT VIRGIL LAURSEN	PUMP	IR	1.70	01/08/1968	A 11306		
S: 10 T: 29 R: 11W HOLT VIRGIL LAURSEN	PUMP	IR	2.92	04/03/1967	A 11090		
<u>DRY CREEK</u>							
S: 4 T: 28 R: 11W HOLT CEMPER LAND COMPANY	PUMP	IR	2.23	09/23/1975	A 13820		
<u>ELKHORN RIVER</u>							
S: 3 T: 28 R: 11W HOLT MINER'S, INC	PUMP	IR	1.36	03/04/1966	A 10784		
S: 2 T: 28 R: 11W HOLT JOSEPH KALINA ESTATE	PUMP	IR	1.06	04/29/1974	A 13027		
S: 2 T: 28 R: 11W HOLT VIRGIL LAURSEN	PUMP	IR	1.54	06/18/1956	A 8625		
<u>OAK-MIDDLE RESERVOIR 63-D</u>							
S: 10 T: 26 R: 10W HOLT LEONARD HAWK	LEONARD HAWK POND	ST	3.56	AF09/17/1982	A 16152		
<u>CACHE CREEK</u>							
S: 31 T: 25 R: 11W HOLT SAM BURTWISTLE	BURTWISTLE RESERVOIR	ST	.65	AF09/02/1981	A 15986		
S: 30 T: 25 R: 11W HOLT DONALD TOMJACK	TOMJACK RESERVOIR	ST	11.70	AF09/02/1981	A 15987		

WATER RIGHTS DATA  
CLAIMS AND APPLICATION IN DOWNSTREAM ORDER  
DIVISION NO. 2B

SOURCE LOCATION APPROPRIATOR	CARRIER	USE	PROVI. GRANT CFS	DATE OF PRIORITY	DOCKET/ APPLI. NUMBER	ANNOA.	FT. NT.
<u>ELKHORN RIVER</u>							
S: 21 T: 26 R: 8W ANTELOPE OMER HOFFMAN	PUMP	IR	.71	03/04/1968	A 11353		
S: 22 T: 26 R: 8W ANTELOPE WILLIAM H KRUGER JR	PUMP	IR	2.14	01/10/1968	A 11309		
<u>ELKHORN RIVER, TRIB. TO</u>							
S: 36 T: 26 R: 8W ANTELOPE STEVE W JAEKE	PUMP	IR	.57	03/07/1968	A 11360		K
<u>CLEARWATER CREEK</u>							
S: 10 T: 24 R: 10W WHEELER VANTINE JAMES	MANNLEIN RESERVOIR	ST	54.30	AF10/13/1981	A 16008		
S: 11 T: 24 R: 10W WHEELER MERLYN SCHRUNK	MERLYN SCHRUNK RESERVOIR	ST	99.00	AF02/18/1982	A 16063		
S: 28 T: 25 R: 9W HOLT R JEWELL TOMJACK	PUMP	IR	.99	08/18/1972	A 12718		
S: 26 T: 25 R: 9W HOLT CARL J THIELE	PUMP	IR	.37	06/01/1977	A 14962		
<u>CLEARWATER CREEK, TRIB. TO</u>							
S: 36 T: 25 R: 9W HOLT DAVID L & MARILYN A SEHI	SEHI RESERVOIR	ST	37.10	AF09/06/1968	A 11558		
<u>SEHI RESERVOIR</u>							
S: 36 T: 25 R: 9W HOLT DAVID L & MARILYN A SEHI	PUMP	SI		09/06/1968	A 11559	A-11623	
<u>CLEARWATER CREEK, TRIB. TO</u>							
S: 36 T: 25 R: 9W HOLT DAVID L & MARILYN A SEHI	PUMP	IR	1.79	01/22/1969	A 11623		
<u>FUNK RESERVOIR</u>							
S: 25 T: 25 R: 9W HOLT MARGARET M FUNK	FUNK RESERVOIR	ST	49.90	AF05/01/1962	A 10055		
S: 25 T: 25 R: 9W HOLT MARGARET M FUNK	PUMP	SO		05/02/1963	A 10184		
S: 25 T: 25 R: 9W HOLT JACK FUNK	PUMP	SO		05/02/1963	A 10185		
S: 25 T: 25 R: 9W HOLT JACK FUNK	PUMP	SI		05/02/1963	A 10185	A-11151	
<u>CLEARWATER CREEK, TRIB. TO</u>							
S: 25 T: 25 R: 9W HOLT JACK FUNK	PUMP	IR	.81	05/26/1967	A 11151		
<u>CLEARWATER CREEK</u>							
S: 25 T: 25 R: 9W HOLT DARLENE SCHUETH	PUMP	IR	1.36	07/15/1980	A 15683		
S: 30 T: 25 R: 8W ANTELOPE CLARENCE FUNK	PUMP	IR	1.73	05/31/1977	A 14960		
<u>CLEARWATER CREEK, TRIB. TO</u>							
S: 30 T: 25 R: 8W ANTELOPE EVELYN C TWISS	TWISS RESERVOIR	ST	33.00	AF10/11/1965	A 10705		

WATER RIGHTS DATA  
CLAIMS AND APPLICATION IN DOWNSTREAM ORDER  
DIVISION NO. 2B

SOURCE LOCATION APPROPRIATOR	CARRIER	USE	PROVI. GRANT CFS	DATE OF PRIORITY	DOCKET/ APPLI. NUMBER	ANNOA.	FT. NT.
<u>CLEARWATER CREEK</u>							
S: 30 T: 25 R: 8W ANTELOPE	PUMP	IR	2.43	09/17/1970	A 12077		
EVELYN C THISS							
S: 23 T: 25 R: 8W ANTELOPE	PUMP	IR	1.64	06/04/1974	A 13042		
DONALD G JONES	PUMP	IR	1.83	01/17/1972	A 12482		
RAYMOND E MOSER							
S: 6 T: 25 R: 7W ANTELOPE	PUMP	IR	.37	03/04/1944	A 3694		K
JAMES R & DONNA F KNAPP							
<u>ELKHORN RIVER</u>							
S: 10 T: 25 R: 7W ANTELOPE	PUMP	IR	.79	07/05/1934	A 2416		
G WAYNE & VIOLET M SMITH							
S: 14 T: 25 R: 7W ANTELOPE	PUMP	IR	1.84	03/23/1977	A 14840		
EDMUND J SCHINDLER							
S: 28 T: 25 R: 6W ANTELOPE	PUMP	IR	2.53	04/08/1968	A 11388		
DENNIS HEMENWAY							
S: 33 T: 25 R: 6W ANTELOPE	PUMP	IR	.93	07/22/1971	A 12328		
ROBERT & VELDA ADAMS							
S: 1 T: 24 R: 6W ANTELOPE	PUMP	IR	.26	04/07/1976	A 14160		
O JOHN & BERNICE D EMERSON	PUMP	IR	.09	02/14/1941	A 3391		
O JOHN & BERNICE D EMERSON							
<u>CEDAR CREEK</u>							
S: 10 T: 23 R: 6W ANTELOPE	PUMP	IR	.23	10/16/1939	A 2987		
FLORENCE MICHAELSON							
<u>CEDAR CREEK, WEST</u>							
S: 3 T: 23 R: 6W ANTELOPE	PUMP	IR	.15	03/17/1937	A 2716		
DONALD SELTING							
<u>CEDAR CREEK</u>							
S: 3 T: 23 R: 6W ANTELOPE	PUMP	IR	.12	05/23/1955	A 7511		
HENRY & YVONNE WILGOCKI	PUMP	IR	.18	10/18/1939	A 2991		
HENRY & YVONNE WILGOCKI	PUMP	IR	.46	08/23/1956	A 8769		K
WILGOCKI FARMS, INC							
S: 34 T: 24 R: 6W ANTELOPE	PUMP	IR	1.76	03/21/1967	A 11080		
W & M CREEKSIDE FARMS, INC							
<u>CEDAR CREEK, WEST, TRIB. TO</u>							
S: 21 T: 24 R: 6W ANTELOPE	FLOBERT SPRINGS RESERVOIR	ST	178.90	AF12/13/1962	A 10129		
LAMBERT H VANDERHEIDEN							
<u>CEDAR CREEK, WEST</u>							
S: 28 T: 24 R: 6W ANTELOPE	PUMP	IR	.28	03/21/1956	A 8443		
HILL & DALE FARM, INC							
<u>CEDAR CREEK</u>							
S: 22 T: 24 R: 6W ANTELOPE	PUMP	IR	2.50	06/09/1975	A 13610		
OAK CREEK RANCH, LTD							
S: 11 T: 24 R: 6W ANTELOPE	PUMP	IR	.41	10/10/1938	A 2891		
LOIS D & WAYNE H JOHNSON							



WATER RIGHTS DATA  
CLAIMS AND APPLICATION IN DOWNSTREAM ORDER  
DIVISION NO. 2B

SOURCE LOCATION APPROPRIATOR	CARRIER	USE	PROVI. GRANT CFS	DATE OF PRIORITY	DOCKET/ APPLI. NUMBER	ANNOA.	FT. NT.
<u>CEDAR CREEK</u>							
S: 11 T: 24 R: 6W ANTELOPE ROBERT & NORMA CARTER	PUMP	IR	.50	07/08/1966	A 10879		K
S: 12 T: 24 R: 6W ANTELOPE LUCILLE H DUFFIN	PUMP	IR	.71	02/18/1977	A 14742		
S: 7 T: 24 R: 5W ANTELOPE DONALD R & JESSIE E HANSON	PUMP	IR	.67	05/25/1940	A 3166		K
DONALD R & JESSIE E HANSON	PUMP	IR	.05	11/13/1956	A 8968		K
<u>ELKHORN RIVER, TRIB. TO</u>							
S: 29 T: 25 R: 5W ANTELOPE FRANCIS MITCHELL	MITCHELL-BRANDT RESERVOIR	ST	25.52	AF08/03/1972	A 12704		
<u>ELKHORN RIVER</u>							
S: 7 T: 24 R: 5W ANTELOPE MABEL E WINGATE ET AL	PUMP	IR	1.43	08/15/1966	A 10929		
<u>ELKHORN RIVER, TRIB. TO</u>							
S: 3 T: 24 R: 5W ANTELOPE F A CHILDS	CHILDS RESERVOIR	ST	102.00	AF03/04/1940	A 3101		
<u>CHILDS RESERVOIR</u>							
S: 3 T: 24 R: 5W ANTELOPE F A CHILDS	CHILDS CANAL	SO		03/04/1940	A 3125		
<u>ELKHORN RIVER</u>							
S: 2 T: 24 R: 5W ANTELOPE DELMAR, GORDON & STELLA EGGERS	PUMP	IR	.33	12/19/1939	A 3061		K
<u>GILES CREEK</u>							
S: 24 T: 24 R: 5W ANTELOPE HARLAN NELSON	PUMP	IR	.86	08/24/1967	A 11233		
<u>HOPKINS CREEK</u>							
S: 1 T: 24 R: 5W ANTELOPE HARLAN, SHERYL, RONALD, KAREN NELSON	PUMP	IR	.24	01/06/1955	A 6981		K
<u>ELKHORN RIVER</u>							
S: 15 T: 24 R: 4W MADISON WAYNE V SINTEK	PUMP	IR	.69	03/18/1938	A 2850		
WAYNE V SINTEK	PUMP	IR	.54	11/07/1967	A 11274		
S: 24 T: 24 R: 4W MADISON WAYNE M TEGELER	PUMP	IR	1.14	09/10/1968	A 11560		
S: 13 T: 24 R: 4W MADISON WILLIAM MOZER	PUMP	IR	.39	07/22/1954	A 6484		K
<u>BUFFALO CREEK</u>							
S: 26 T: 24 R: 4W MADISON DALE O INNESS	PUMP	IR	.27	06/07/1956	A 8604		K
JOE SULLIVAN	PUMP	IR	.48	03/29/1966	A 10819		
S: 23 T: 24 R: 4W MADISON ARNOLD E & JUNE L WERNER	PUMP	IR	.43	11/09/1936	A 2655		K
S: 24 T: 24 R: 4W MADISON WAYNE M TEGELER	PUMP	IR	1.51	05/06/1964	A 10366		K

WATER RIGHTS DATA  
CLAIMS AND APPLICATION IN DOWNSTREAM ORDER  
DIVISION NO. 2B

SOURCE LOCATION APPROPRIATOR	CARRIER	USE	PROVI. GRANT CFS	DATE OF PRIORITY	DOCKET/ APPLI. NUMBER	ANNOA.	FT. NT.
<u>DEER CREEK</u>							
S: 31 T: 24 R: 3W MADISON RAYMOND F & GERTRUDE BRANDSTETTER	PUMP	IR	1.86	03/05/1970	A 11887		
S: 29 T: 24 R: 3W MADISON ORLIN J & LEORA STOLLE	PUMP	IR	.50	04/16/1975	A 13558		K
<u>ELKHORN RIVER</u>							
S: 21 T: 24 R: 3W MADISON H & B COMPANY	PUMP	IR	3.19	11/12/1976	A 14546		
<u>WALZ LAKE</u>							
S: 22 T: 24 R: 3W MADISON DOROTHY C WALZ	PUMP	IR	.17	03/03/1937	A 2708		
<u>ELKHORN RIVER</u>							
S: 23 T: 24 R: 3W MADISON JOHN VOLK ET AL	PUMP	IR	.31	05/30/1972	A 12647		
S: 24 T: 24 R: 3W MADISON GARFIELD SCHWEDE	PUMP	IR	.14	03/27/1954	A 6100		
S: 30 T: 24 R: 2W MADISON LEONARD RAKOWSKY	PUMP	IR	.62	04/25/1955	A 7403		
<u>BATTLE CREEK</u>							
S: 12 T: 23 R: 3W MADISON CARL EYL	PUMP	IR	.46	11/08/1939	A 3012		
MARY LUCHT ESTATE	PUMP	IR	.10	10/20/1939	A 2994		K
S: 30 T: 24 R: 2W MADISON LEONARD RAKOWSKY	PUMP	IR	.44	04/25/1955	A 7402		
S: 31 T: 24 R: 2W MADISON DONALD L & JOY N BAUERMEISTER	PUMP	IR	.27	04/20/1955	A 7319		K
<u>ELKHORN RIVER</u>							
S: 30 T: 24 R: 2W MADISON DONALD L & JOY N BAUERMEISTER	PUMP	IR	1.73	11/01/1971	A 12413		
S: 29 T: 24 R: 2W MADISON ORIN W & MARJORIE RINKEL	PUMP	IR	.50	10/11/1939	A 2983		K
S: 28 T: 24 R: 2W MADISON C E & LAVONNE C DEGAILLEZ	PUMP	IR	1.14	09/20/1974	A 13209		
W G & SEIOERSSA PREUSKER	PUMP	IR	1.59	02/22/1972	A 12512		
<u>ELKHORN RIVER, TRIB. TO</u>							
S: 33 T: 24 R: 2W MADISON JOE VOGEL	PUMP	IR	1.36	04/09/1982	A 16086		
<u>ELKHORN RIVER</u>							
S: 36 T: 24 R: 2W MADISON MAYNARD J LEE	PUMP	IR	.93	02/18/1977	A 14746		
S: 31 T: 24 R: 1W MADISON MAYNARD J LEE	PUMP	IR	1.76	01/20/1982	A 16053		
S: 33 T: 24 R: 1W MADISON ORLO A POWELL, JR	PUMP	IR	2.89	05/19/1980	A 15651		

WATER RIGHTS DATA  
CLAIMS AND APPLICATION IN DOWNSTREAM ORDER  
DIVISION NO. 2B

SOURCE LOCATION APPROPRIATOR	CARRIER	USE	PROVI. GRANT CFS	DATE OF PRIORITY	DOCKET/ APPL. NUMBER	ANNOA. FT. NT.
<u>ELKHORN RIVER, TRIB. TO</u>						
S: 21 T: 24 R: 1W MADISON CITY OF NORFOLK	LAKE NORFOLK	ST	424.20	AF05/20/1971	A 12269	
S: 2 T: 23 R: 1W MADISON ERNEST H & ELNA K KNEBEL	PUMP	IR	.35	02/17/1940	A 3092	
ERNEST H & ELNA K KNEBEL	PUMP	IR	.27	11/20/1939	A 3020	
<u>ELKHORN RIVER</u>						
S: 1 T: 23 R: 1W MADISON DONALD RADENZ	PUMP	IR	.19	07/07/1981	A 15917	
<u>ELKHORN RIVER, NORTH FORK</u>						
S: 36 T: 28 R: 3W PIERCE ALVA J THEISEN	PUMP	IR	.36	01/08/1955	A 6991	K
S: 13 T: 27 R: 3W PIERCE JOE KRIENERT ESTATE	PUMP	IR	1.04	05/02/1967	A 11120	
NORMA J THOR	PUMP	IR	.86	05/16/1956	A 8566	
S: 24 T: 27 R: 3W PIERCE BUTLER, HUWALDT & SCHEER	PUMP	IR	.61	09/23/1954	A 6694	
S: 19 T: 27 R: 2W PIERCE RONALD D KOEHLER	PUMP	IR	.71	03/09/1957	A 9317	
RONALD D KOEHLER	PUMP	IR	.21	08/13/1936	A 2611	K
S: 32 T: 27 R: 2W PIERCE M & D, INC	PUMP	IR	1.83	09/11/1946	A 3958	
S: 5 T: 26 R: 2W PIERCE TREVILAC LTD	PUMP	IR	2.00	07/22/1968	A 11502	
<u>DRY CREEK</u>						
S: 11 T: 27 R: 4W PIERCE WARREN LINGENFELTER	PUMP	IR	.36	03/27/1964	A 10337	K
S: 34 T: 27 R: 3W PIERCE REMIEL ACCOUNT	PUMP	IR	2.46	03/15/1977	A 14806	
LORETTA WICKERT	PUMP	IR	1.31	04/03/1981	A 15824	
<u>ELKHORN RIVER, NORTH FORK</u>						
S: 15 T: 26 R: 2W PIERCE THOMAS C CHILVERS ET AL	PUMP	IR	1.41	07/14/1936	A 2588	K
ERWIN KOLTERMAN	PUMP	IR	.47	07/30/1936	A 2602	K
S: 23 T: 26 R: 2W PIERCE HAROLD A STRELOW	PUMP	IR	.57	02/19/1975	A 13414	
GLENN F & SYLVIA L UECKER	PUMP	IR	.64	02/12/1957	A 9187	K
BERNARD & CAROL WREDE	PUMP	IR	.29	09/14/1946	A 3961	
S: 26 T: 26 R: 2W PIERCE BETTY J HITZ	PUMP	IR	1.23	08/03/1946	A 3937	
<u>WILLOW CREEK</u>						
S: 26 T: 26 R: 4W PIERCE GEORGE HETRICK	HETRICK RESERVOIR	ST	6.00	AF09/21/1946	A 3965	
S: 36 T: 26 R: 4W PIERCE RUDDOLPH E WOSTREL	PUMP	IR	.57	08/10/1966	A 10923	K

WATER RIGHTS DATA  
CLAIMS AND APPLICATION IN DOWNSTREAM ORDER  
DIVISION NO. 2B

SOURCE LOCATION APPROPRIATOR	CARRIER	USE	PROVI. GRANT CFS	DATE OF PRIORITY	DOCKET/ APPLI. NUMBER	ANNOA.	FT. NT.
<u>WILLOW CREEK</u> S: 33 T: 26 R: 3W PIERCE ALFRED A VINSON	VINSON RESERVOIR	ST	10.00	AF09/19/1946	A 3964		
<u>VINSON RESERVOIR</u> S: 33 T: 26 R: 3W PIERCE ALFRED A VINSON	PUMP	SO		09/19/1946	A 9474		
<u>WILLOW CREEK</u> S: 33 T: 26 R: 3W PIERCE DONALD M HOFFMAN	PUMP	IR	1.79	02/20/1976	A 14045		
S: 3 T: 25 R: 3W PIERCE GERALD & DARLENE WOSLAGER	PUMP	IR	1.11	02/06/1974	A 12976		
JAMES KRUNTORAD	PUMP	ST	3.00	AF09/23/1946	A 3968		
S: 2 T: 25 R: 3W PIERCE GERALD & DARLENE WOSLAGER	PUMP	IR	1.28	02/06/1974	A 12977		
WILLIAM D HINTZ	PUMP	IR	2.36	03/19/1975	A 13482		
S: 1 T: 25 R: 3W PIERCE LU M JEFFREY	PUMP	IR	4.57	09/16/1975	A 13807		
S: 33 T: 26 R: 2W PIERCE HAVEL & KRUEGER	PUMP	IR	1.29	04/07/1976	A 14161		
LOWER ELKHORN NRD	WILLOW CREEK RESERVOIR	ST	6557.00	AF09/04/1981	A 15989		
CHRISTIANSEN CONSTRUCTION CO	PUMP	MF		04/12/1982	A 16089		*
S: 27 T: 26 R: 2W PIERCE GERALD L HIXSON	PUMP	IR	.36	09/07/1973	A 12937		
S: 26 T: 26 R: 2W PIERCE ALFRED P & FERN E SCHNEIDER	PUMP	IR	.12	10/01/1956	A 8875		
<u>ELKHORN RIVER, NORTH FORK</u> S: 36 T: 26 R: 2W PIERCE RAYMOND O SELLENTIN	PUMP	IR	.72	08/28/1956	A 8784		K
CLARENCE PLANER	PUMP	IR	2.29	06/28/1976	A 14290		
DALE E & ERNA SCHULZ	PUMP	IR	1.08	03/27/1961	A 9916		
S: 6 T: 25 R: 1W PIERCE ROBERT A CHILVERS	PUMP	IR	.94	07/30/1974	A 13111		
ROBERT WEINRICH	PUMP	IR	.57	06/10/1964	A 10383		K
WALTER FENSKE	PUMP	IR	.14	06/04/1948	A 4278		K
HARLEY BOVEE	PUMP	IR	1.39	03/22/1968	A 11380		K
S: 7 T: 25 R: 1W PIERCE D W SHUSTER	PUMP	IR	2.14	01/14/1981	A 15747		
S: 18 T: 25 R: 1W PIERCE PAUL HILKEMANN SR	PUMP	IR	1.87	01/15/1974	A 12970		
S: 20 T: 25 R: 1W PIERCE HARVIN H PIEPER	PUMP	IR	2.46	04/14/1964	A 10351		
S: 21 T: 25 R: 1W PIERCE ADA G KLUG	PUMP	IR	2.35	08/20/1956	A 8755		
S: 28 T: 25 R: 1W PIERCE PAUL V & MURIEL L MEIERHENRY	PUMP	IR	1.05	11/20/1939	A 3021		

WATER RIGHTS DATA  
CLAIMS AND APPLICATION IN DOWNSTREAM ORDER  
DIVISION NO. 2B

SOURCE LOCATION APPROPRIATOR	CARRIER	USE	PROVI. GRANT CFS	DATE OF PRIORITY	DOCKET/ APPLI. NUMBER	ANNOA.	FT. NT.
<u>ELKHORN RIVER, NORTH FORK</u>							
S: 28 T: 25 R: 1W PIERCE							
PAUL V. MEIERHENRY	PUMP	1R	2.00	05/13/1975	A 13582		
CHARLES POHLMAN	PUMP	1R	.71	09/20/1956	A 8847		
CHARLES POHLMAN	PUMP	1R	.31	04/28/1956	A 8523		
S: 33 T: 25 R: 1W PIERCE							
DALLAS OESTREICH	PUMP	1R	.82	10/18/1956	A 8912		
MURIEL OESTREICH	PUMP	1R	.15	02/15/1960	A 9795		K
MEIERHENRY HEIRS	PUMP	1R	.18	12/11/1939	A 3043		
MAURICE L STALNAKER	PUMP	1R	.61	08/15/1946	A 3945		
RAY WILKE	PUMP	1R	.20	09/17/1954	A 6691		
<u>HADAR CREEK</u>							
S: 33 T: 25 R: 1W PIERCE							
RAY WILKE	PUMP	1R	.25	08/06/1954	A 6566		
<u>ELKHORN RIVER, NORTH FORK</u>							
S: 4 T: 24 R: 1W MADISON							
HERBERT W UECKER	PUMP	1R	.68	05/25/1956	A 8586		
S: 3 T: 24 R: 1W MADISON							
JAMES R & REUBEN WINTER	PUMP	1R	.78	11/15/1956	A 8976		
JAMES LEHMAN	PUMP	1R	.31	01/26/1979	A 15402		
S: 10 T: 24 R: 1W MADISON							
HERBERT W UECKER	PUMP	1R	1.21	07/11/1977	A 15019		
DON A BALLARD	PUMP	1R	.42	08/17/1933	A 2343		
<u>ELKHORN RIVER, NORTH FORK, TRIB. TO</u>							
S: 16 T: 24 R: 1W MADISON							
EMIL RAASCH	RAASCH RESERVOIR	ST	26.05	AF10/01/1976	A 14491		
<u>ELKHORN RIVER, NORTH FORK</u>							
S: 36 T: 24 R: 1W MADISON							
ROBERT BLINN, ET AL	PUMP	1R	.27	04/27/1938	A 2865		K
S: 1 T: 23 R: 1W MADISON							
HASKELL OSBORN	PUMP	1R	.30	11/28/1975	A 13884		
<u>ELKHORN RIVER</u>							
S: 6 T: 23 R: 1E STANTON							
THEODORE W WHITWER ET AL	PUMP	1R	.69	07/30/1937	A 2767		
S: 7 T: 23 R: 1E STANTON							
ROBERT I & MARY C BURNS	PUMP	1R	3.61	08/30/1976	A 14429		
S: 17 T: 23 R: 1E STANTON							
WILLIAM KOHLHOF	PUMP	1R	.44	12/10/1956	A 9024		K
S: 20 T: 23 R: 1E STANTON							
WILLIAM L SIEDSCHLAG	PUMP	1R	1.23	01/13/1977	A 14636		
S: 21 T: 23 R: 1E STANTON							
BURTON E & JAYNE B NIXON	PUMP	1R	.93	05/26/1967	A 11150		
HERBERT LAU	PUMP	1R	.62	12/03/1974	A 13296		K
S: 36 T: 23 R: 1E STANTON							
EMIL MASTNY	PUMP	1R	.49	08/28/1967	A 11236		

DEPARTMENT OF WATER RESOURCES

See footnotes and use definitions on page 78

WATER RIGHTS DATA  
CLAIMS AND APPLICATION IN DOWNSTREAM ORDER  
DIVISION NO. 2B

SOURCE LOCATION APPROPRIATOR	CARRIER	USE	PROVI. GRANT CFS	DATE OF PRIORITY	DOCKET/ APPLI. NUMBER	ANNOA.	FT. NT.
<u>PLEASANT RUN CREEK, TRIB. TO</u>							
S: 22 T: 24 R: 1E STANTON ROBERT L VOGEL	VOGEL RESERVOIR	ST	3.60	AF08/24/1967	A 11235		
<u>TAYLOR CREEK</u>							
S: 22 T: 22 R: 2W MADISON GARY & BETTY UTTECHT	PUMP	IR	1.08	04/07/1969	A 11683		K
GARY & BETTY UTTECHT	PUMP	IR	2.10	07/31/1961	A 9963		
S: 27 T: 22 R: 2W MADISON HAROLD J & EMOGENE SCHMIDT	PUMP	IR	.39	08/15/1949	A 4500	A-4500	D
HAROLD SCHMIDT	PUMP	IR	.39	01/20/1975	A 13362		
HAROLD SCHMIDT	PUMP	IR	1.46	01/20/1975	A 13362		
S: 26 T: 22 R: 2W MADISON LEON J & JEANNIE WEILAND	PUMP	IR	.39	09/18/1943	A 3653		
S: 25 T: 22 R: 2W MADISON VERL L NAHRSTEDT	PUMP	IR	.26	10/31/1940	A 3316		
LILLIAN LEU	PUMP	IR	.65	08/19/1936	A 2619		
WEILAND & HORROCKS	PUMP	IR	2.92	06/25/1979	A 15504		
S: 30 T: 22 R: 1W MADISON VALLEY VIEW DAIRY, INC	PUMP	IR	.09	10/30/1939	A 3002		K
GERALD BICHLMEIER	PUMP	IR	3.04	07/27/1970	A 12036		
S: 32 T: 22 R: 1W MADISON WILLIAM H BERRICK	PUMP	IR	.50	04/06/1962	A 10039		K
<u>UNION CREEK</u>							
S: 24 T: 21 R: 2W MADISON WILLARD DITTBERNER	PUMP	IR	1.14	03/18/1977	A 14821		
S: 34 T: 22 R: 1W MADISON CECELIA A LAFLEUR	PUMP	IR	2.33	01/25/1982	A 16055		
S: 3 T: 21 R: 1W MADISON GORDON MEYER	PUMP	IR	.93	11/16/1971	A 12427		
S: 2 T: 21 R: 1W MADISON LEONARD SIECKE	PUMP	IR	.71	03/27/1954	A 6098		
LEONARD SIECKE	PUMP	IR	2.41	02/26/1982	A 16068		
S: 1 T: 21 R: 1W MADISON EARL L & WILMA PURDY	PUMP	IR	.14	10/26/1939	A 2998		K
<u>TRACY CREEK</u>							
S: 31 T: 21 R: 1E STANTON STANLEY R & LOUISE BACHMAN	PUMP	IR	.28	04/09/1957	A 9439		K
<u>UNION CREEK</u>							
S: 1 T: 21 R: 1W MADISON EARL L PURDY	PUMP	IR	4.93	02/24/1969	A 11653		
S: 31 T: 22 R: 1E STANTON ADAMS & WILLIAMS	PUMP	IR	1.06	08/13/1934	A 2461		K
VAN R STECKELBERG	PUMP	IR	1.93	01/17/1977	A 14641		
S: 21 T: 22 R: 1E STANTON JOHN R HEKRDLE	PUMP	IR	1.92	01/02/1975	A 13342		K

WATER RIGHTS DATA  
CLAIMS AND APPLICATION IN DOWNSTREAM ORDER  
DIVISION NO. 2B

SOURCE LOCATION APPROPRIATOR	CARRIER	USE	PROVI. GRANT CFS	DATE OF PRIORITY	DOCKET/ APPLI. NUMBER	ANNOA.	FT. NT.
<u>SAND CREEK</u> S: 17 T: 22 R: 1E STANTON JACK GREVSON	GREVSON RESERVOIR	ST	99.40	AF11/17/1970	A 12115		
<u>UNION CREEK</u> S: 22 T: 22 R: 1E STANTON ROBERT HEKRDLE ROBERT HEKRDLE	PUMP PUMP	IR IR	1.56 .86	10/27/1981 02/14/1957	A 16017 A 9193		
S: 1 T: 22 R: 1E STANTON EMIL MASTNY EMIL MASTNY	PUMP PUMP	IR IR	1.11 .51	11/09/1936 01/29/1982	A 2656 A 16059		K
<u>ELKHORN RIVER</u> S: 30 T: 23 R: 2E STANTON HARVEY L QUIRING	PUMP	IR	1.91	05/12/1981	A 15869		
<u>ELKHORN RIVER, TRIB. TO</u> S: 10 T: 22 R: 2E STANTON FRED HANSEN	SAND CREEK RES. NO. 2	ST	263.10	AF08/09/1967	A 11219		
<u>MASKENTHINE CREEK</u> S: 18 T: 23 R: 2E STANTON LOWER ELKHORN NRD	MASKENTHINE RESERVOIR	ST	927.50	AF09/15/1975	A 13806		
<u>ELKHORN RIVER</u> S: 22 T: 23 R: 2E STANTON RUDOLPH KMENT	PUMP	IR	1.37	07/03/1956	A 8657		
<u>HUMBUG CREEK, TRIB. TO</u> S: 32 T: 25 R: 2E WAYNE WAYNE COUNTY	BROGREN RESERVOIR	ST	21.20	AF05/01/1974	A 13028		
<u>HUMBUG CREEK</u> S: 26 T: 25 R: 2E WAYNE GARY L KANT	PUMP	IR		08/09/1982	A 16136		
<u>HUMBUG CREEK, TRIB. TO</u> S: 9 T: 24 R: 3E PIERCE RONALD WILLERS	RONALD WILLERS RESERVOIR	ST	14.90	AF04/12/1982	A 16090		
<u>RONALD WILLERS RESERVOIR</u> S: 9 T: 24 R: 3E PIERCE RONALD WILLERS	PUMP	SO		04/12/1982	A 16091		*
<u>ELKHORN RIVER, TRIB. TO</u> S: 26 T: 24 R: 3E STANTON VILLAGE OF PILGER	PILGER RESERVOIR 1-B	ST	406.00	AF07/20/1965	A 10657		
S: 13 T: 23 R: 4E CUMING WOERDEMAN BROTHERS	PUMP	IR	7.34	12/05/1975	A 13895		
<u>ELKHORN RIVER</u> S: 27 T: 23 R: 5E CUMING EDWIN C TOELLE	PUMP	IR	1.79	10/04/1974	A 13220		K
<u>ROCK CREEK</u> S: 7 T: 22 R: 5E CUMING VERDON G & MAY WEGNER	PUMP	IR	1.00	08/25/1956	A 8778		

WATER RIGHTS DATA  
CLAIMS AND APPLICATION IN DOWNSTREAM ORDER  
DIVISION NO. 2B

SOURCE LOCATION APPROPRIATOR	CARRIER	USE	PROVI. GRANT CFS	DATE OF PRIORITY	DOCKET/ APPLI. NUMBER	ANNOA.	FT. NT.
<u>ROCK CREEK</u>							
S: 33 T: 23 R: 5E CUMING LYDIA TULNER	PUMP	IR	.29	10/11/1956	A 8895		
KENNETH & ELVERA LIERMAN	PUMP	IR	2.21	03/03/1969	A 11659		K
<u>ELKHORN RIVER</u>							
S: 35 T: 23 R: 5E CUMING ARLEN L LIERMAN	PUMP	IR	2.21	03/27/1974	A 13006		
S: 7 T: 22 R: 5E CUMING CUMING COUNTY RECREATION CORPORATION	PUMP	IR	2.03	01/11/1967	A 11011		
S: 1 T: 22 R: 5E CUMING IRVIN D LIERMAN	PUMP	IR	2.48	12/03/1974	A 13297		K
S: 17 T: 22 R: 6E CUMING LEO SCHADEMANN	PUMP	IR	.93	12/27/1976	A 14608		K
<u>PLUM CREEK</u>							
S: 2 T: 23 R: 5E CUMING ARTHUR & LILLIAN NITZCHE	PUMP	IR	2.20	08/03/1976	A 14369		
S: 12 T: 23 R: 5E CUMING GERTRUDE SEEMAN	PUMP	IR	.76	01/09/1957	A 9089		K
<u>ELKHORN RIVER, TRIB. TO</u>							
S: 1 T: 21 R: 6E CUMING LOWER ELKHORN NRD, ET AL	BRACHT RESERVOIR	ST	43.60	AF12/03/1979	A 15601		
<u>ELKHORN RIVER</u>							
S: 34 T: 22 R: 6E CUMING LLOYD WELDING	PUMP	IR	.64	06/30/1981	A 15907		
S: 16 T: 21 R: 6E CUMING LEONARD & GERALDINE HAGEDORN	PUMP	IR	3.29	12/15/1975	A 13906		
S: 21 T: 21 R: 6E CUMING KEITH HINDMARSH	PUMP	IR	3.36	03/03/1976	A 14079		
ARTHUR & PATRICK A GREWE	PUMP	IR	3.89	02/18/1976	A 14037		
S: 24 T: 20 R: 6E DODGE WILLIS C WEGNER	PUMP	IR	1.64	07/25/1966	A 10903		
S: 30 T: 20 R: 7E DODGE DUANE E MULLER	PUMP	IR	.97	05/08/1973	A 12867		
<u>CUMING CREEK</u>							
S: 29 T: 21 R: 7E CUMING LYLE WOOLDRIK	PUMP	IR	3.16	05/11/1976	A 14218		
S: 17 T: 20 R: 7E DODGE MINNIE SASS	PUMP	IR	2.23	12/02/1977	A 15149		
S: 20 T: 20 R: 7E DODGE D & F FARMS, INC	PUMP	IR	1.60	07/06/1976	A 14300		
<u>ELKHORN RIVER</u>							
S: 5 T: 19 R: 7E DODGE ELWIN DIEDRICHSEN	PUMP	IR	.27	04/15/1955	A 7309		



WATER RIGHTS DATA  
CLAIMS AND APPLICATION IN DOWNSTREAM ORDER  
DIVISION NO. 2B

SOURCE LOCATION APPROPRIATOR	CARRIER	USE	PROV. GRANT CFS	DATE OF PRIORITY	DOCKET/ APPLI- NUMBER	ANNOA. FT. NT.
<u>PEBBLE CREEK, NORTH BRANCH</u>						
S: 10 T: 21 R: 5E CUMING ROBERT A & DOROTHY M KREIKEMEIER	PUMP	IR	1.93	01/29/1975	A 13373	
<u>PEBBLE CREEK</u>						
S: 23 T: 21 R: 5E CUMING DENNIS C KNOBBE	PUMP	IR	2.11	08/26/1971	A 12363	
<u>PEBBLE CREEK, TRIB. TO</u>						
S: 17 T: 20 R: 6E DODGE BERNARD NIEWOHNER	PUMP	IR	2.29	02/03/1976	A 13987	
<u>PEBBLE CREEK</u>						
S: 21 T: 20 R: 6E DODGE HARRY J & IRENE SMEAL	PUMP	IR	.50	03/14/1957	A 9347	
S: 28 T: 20 R: 6E DODGE DEAN HELGENBERGER	PUMP	IR	1.04	02/06/1978	A 15178	
S: 27 T: 20 R: 6E DODGE WALTER HOEGEMEYER	PUMP	IR	1.71	05/05/1977	A 14930	
S: 6 T: 19 R: 7E DODGE ELWOOD & JOANN DAHL JR	PUMP	IR	.46	07/17/1936	A 2589	
S: 5 T: 19 R: 7E DODGE WILLIAM E PETERS	PUMP	IR	.14	08/30/1955	A 8042	
ELWIN DIEDRICHSEN	PUMP	IR	.90	02/01/1955	A 7049	
LEONARD POPPE	PUMP	IR	.83	02/20/1961	A 9890	
<u>ELKHORN RIVER</u>						
S: 4 T: 19 R: 7E DODGE RON & DIANE WEITZENKAMP	PUMP	IR	3.80	12/10/1975	A 13903	
S: 3 T: 19 R: 7E DODGE KENNETH J SCHAFER ET AL	PUMP	IR	3.64	06/29/1976	A 14293	
S: 10 T: 19 R: 7E DODGE ALFRED KASSMEIER	PUMP	IR	5.57	07/17/1978	A 15296	
S: 11 T: 19 R: 7E DODGE HUNTEMAN, INC	PUMP	IR	.50	07/27/1954	A 6498	
HOEGEMEYER ENTERPRISES, INC	PUMP	IR	.96	12/11/1956	A 9028	
S: 13 T: 19 R: 7E DODGE JOSIE E PARKERT ET AL	PUMP	IR	1.68	02/20/1975	A 13432	
S: 12 T: 19 R: 7E DODGE EDGAR & HELEN SCHULENBERG	PUMP	IR	1.50	06/20/1978	A 15281	
KENNETH S NELSON	PUMP	IR	.16	03/05/1957	A 9289	K
S: 17 T: 19 R: 8E DODGE LAWRENCE H & ANONA K MEYER	PUMP	IR	.75	09/09/1976	A 14451	
<u>ELKHORN RIVER, TRIB. TO</u>						
S: 9 T: 19 R: 7E DODGE LOWER ELKHORN NRD	SCRIBNER AIRPORT RES.	ST	48.60	AF02/27/1979	A 15422	
S: 17 T: 19 R: 8E DODGE DALE E NELSON	PUMP	IR	.18	03/15/1977	A 14805	

WATER RIGHTS DATA  
CLAIMS AND APPLICATION IN DOWNSTREAM ORDER  
DIVISION NO. 2B

SOURCE LOCATION APPROPRIATOR	CARRIER	USE	PROVI. GRANT CFS	DATE OF PRIORITY	DOCKET/ APPLI. NUMBER	ANNOA.	FT. NT.
<u>ELKHORN RIVER, TRIB. TO</u>							
S: 20 T: 19 R: 8E DODGE DALE W SAGER	HOOPER RESERVOIR	ST	5.57	AF03/29/1976	A 14125		
<u>ELKHORN RIVER</u>							
S: 9 T: 19 R: 8E DODGE MARVIN W & CONNIE J MARREEL	PUMP	IR	.88	07/24/1978	A 15301		
OTTO J & WANDA BRABEC	PUMP	IR	.52	05/23/1967	A 11143		
S: 16 T: 19 R: 8E DODGE GEORGE SCHAFFERSMAN	PUMP	IR	1.86	03/11/1977	A 14797		
S: 15 T: 19 R: 8E DODGE LEIGH H HOETFELKER	PUMP	IR	2.74	03/16/1978	A 15206		
LOWELL D GEISLER ET AL	PUMP	IR	3.96	12/13/1971	A 12457		
S: 14 T: 19 R: 8E DODGE LOWELL D GEISLER ET AL	PUMP	IR	.86	12/14/1976	A 14593		
<u>LOGAN CREEK, MIDDLE</u>							
S: 6 T: 28 R: 3E CEDAR CLAY L & VERJEAN M HEYDON	PUMP	IR	1.11	02/15/1977	A 14717		
<u>LOGAN CREEK</u>							
S: 5 T: 28 R: 3E CEDAR DAVID BLOOM	PUMP	IR	.19	08/18/1955	A 7962		
DAVID BLOOM	PUMP	IR	3.91	08/24/1979	A 15584		
DAVID BLOOM	PUMP	IR	.19	08/24/1979	A 15584	A-7962	D
S: 31 T: 29 R: 3E CEDAR CLAIRE HIRSCHMAN	PUMP	IR	.63	10/19/1955	A 8230		
S: 32 T: 29 R: 3E CEDAR LAWRENCE A HEIKES	PUMP	IR	2.20	01/28/1980	A 15615		
<u>PERRIN CREEK</u>							
S: 23 T: 29 R: 2E CEDAR GLADYS ERICKSON ET AL	PUMP	IR	.59	07/22/1949	A 4490		
S: 24 T: 29 R: 2E CEDAR ADELINE SHERER	PUMP	IR	1.78	07/27/1970	A 12035		K
S: 30 T: 29 R: 3E CEDAR WESLEY BLOOM	PUMP	IR	.81	08/29/1968	A 11553		
S: 31 T: 29 R: 3E CEDAR JOHN H PAULSEN	PUMP	IR	2.29	07/09/1976	A 14310		
S: 33 T: 29 R: 3E CEDAR ROY & FRANCES H DICKEY	PUMP	IR	2.16	05/09/1969	A 11701		K
<u>LOGAN CREEK</u>							
S: 10 T: 28 R: 3E CEDAR PETER HANSEN ESTATE	PUMP	IR	2.42	02/20/1979	A 15419		
S: 13 T: 28 R: 3E CEDAR WILLIAM MINER	PUMP	IR	.76	05/23/1955	A 7505		
<u>BAKER CREEK</u>							
S: 13 T: 28 R: 3E CEDAR HARRIS J DAHLQUIST	PUMP	IR	.41	05/23/1955	A 7506		

WATER RIGHTS DATA  
CLAIMS AND APPLICATION IN DOWNSTREAM ORDER  
DIVISION NO. 2B

SOURCE LOCATION APPROPRIATOR	CARRIER	USE	PROVI. GRANT CFS	DATE OF PRIORITY	DOCKET/ APPLI. NUMBER	ANNOA.	FT. NT.
<u>LOGAN CREEK</u>							
S: 24 T: 28 R: 3E CEDAR LARUE DAHLQUIST	PUMP	IR	1.09	06/14/1972	A 12657		
JIM DAHLQUIST	PUMP	IR	2.09	04/19/1982	A 16094		
S: 19 T: 28 R: 4E DIXON MARVIN D & BONNIE A NELSON	PUMP	IR	.43	04/13/1948	A 4244		
MARVIN D & BONNIE A NELSON	PUMP	IR	1.04	12/16/1974	A 13316		
S: 29 T: 28 R: 4E DIXON DONOVAN & MARLYN DAHLQUIST	PUMP	IR	1.48	07/27/1961	A 9960		
S: 28 T: 28 R: 4E DIXON ROY C HANSON	PUMP	IR	2.66	12/17/1974	A 13318		
VERL D CARLSON	PUMP	IR	.99	09/19/1956	A 8842		
S: 27 T: 28 R: 4E DIXON C D HASKELL ESTATE	PUMP	IR	.31	09/07/1955	A 8063		K
JOHN E DALL	PUMP	IR	.85	03/13/1956	A 8417		
MARVIN H MULLER	PUMP	IR	.87	12/17/1974	A 13317		
S: 2 T: 27 R: 4E DIXON RODNEY HENNINGSEN	PUMP	IR	1.47	03/15/1982	A 16079		
MILLIGAN FARMS	PUMP	IR	4.58	05/06/1981	A 15865		
S: 18 T: 27 R: 5E DIXON PAUL W BENGSTON	PUMP	IR	2.54	03/16/1957	A 9356		
S: 19 T: 27 R: 5E DIXON KLEIN & SAWKINS	PUMP	IR	1.33	10/16/1968	A 11572		K
<u>DEER CREEK, TRIB. TO</u>							
S: 33 T: 27 R: 1E WAYNE WAYNE COUNTY COMMISSIONERS	WAYNE COUNTY RESERVOIR	ST	13.70	AF05/22/1981	A 15875		
<u>LOGAN CREEK, SOUTH</u>							
S: 13 T: 26 R: 3E WAYNE ARNOLD ZACH	PUMP	IR	1.80	01/14/1976	A 13937		
<u>DOG CREEK</u>							
S: 15 T: 27 R: 3E WAYNE ORVILLE & ARDENE NELSON	PUMP	IR	1.97	07/26/1956	A 8693		K
ORVILLE & ARDENE NELSON	PUMP	IR	1.46	09/03/1975	A 13790		
S: 23 T: 27 R: 3E WAYNE RICHARD A BAIER	PUMP	IR	.29	08/24/1967	A 11232		K
S: 26 T: 27 R: 3E WAYNE THELMA DAY	PUMP	IR	1.06	08/12/1955	A 7899		
THELMA DAY	PUMP	IR	.09	01/30/1954	A 5912		
FREDERICK A & JOANN TEMME	PUMP	IR	2.65	09/06/1956	A 8812		K
S: 25 T: 27 R: 3E WAYNE HAROLD G & DORIS S EVANS	PUMP	IR	1.93	09/06/1974	A 13194		
S: 6 T: 26 R: 4E WAYNE KENNETH & MABEL BECKMAN	PUMP	IR	.62	07/19/1976	A 14329		
KENNETH & MABEL BECKMAN	PUMP	IR	.33	08/15/1936	A 2613		K

DEPARTMENT OF WATER RESOURCES

361

WATER RIGHTS DATA  
CLAIMS AND APPLICATION IN DOWNSTREAM ORDER  
DIVISION NO. 2B

SOURCE LOCATION APPROPRIATOR	CARRIER	USE	PROVI. GRANT CFS	DATE OF PRIORITY	DOCKET/ APPLI. NUMBER	ANNOA.	FT. NT.
<u>LOGAN CREEK, SOUTH</u>							
S: 35 T: 27 R: ROBERT A JONES	4E DIXON	PUMP	IR	3.32	04/08/1981 A	15834	
<u>LOGAN CREEK</u>							
S: 3 T: 26 R: MAURICE OLSON	5E WAYNE	PUMP	IR	.18	11/10/1955 A	8248	K
S: 11 T: 26 R: ERNEST G MALMSTROM	5E THURSTON	PUMP	IR	.93	07/28/1976 A	14353	
BRICIE B NICHOLSON		PUMP	IR	3.16	03/22/1976 A	14109	
S: 14 T: 26 R: KENNETH B GUSTAFSON	5E THURSTON	PUMP	IR	2.54	02/14/1968 A	11337	
S: 23 T: 26 R: ARTHUR J SUHR	5E THURSTON	PUMP	IR	1.96	08/19/1974 A	13158	
CHARLES KINNEY, JR		PUMP	IR	.67	05/24/1955 A	7585	
S: 25 T: 26 R: RICHARD & SALINA BRADFORD	5E THURSTON	PUMP	IR	.49	04/15/1940 A	3135	
S: 5 T: 25 R: HEYNE & CHRISTIANSEN	6E THURSTON	PUMP	IR	1.03	11/20/1956 A	8988	
S: 16 T: 25 R: DON R GLISSMAN	6E THURSTON	PUMP	IR	.96	08/02/1955 A	7858	
S: 5 T: 24 R: BETTY A LAMPLLOT	7E CUMING	PUMP	IR	1.47	10/23/1956 A	8928	
WANDA S WEBSTER		PUMP	IR	1.26	08/10/1955 A	7888	
S: 15 T: 24 R: R CHESTER GRAFF ESTATE	7E CUMING	PUMP	IR	1.02	06/24/1948 A	4297	
JOHN A ROSS		PUMP	IR	.76	05/04/1937 A	2739	
S: 22 T: 24 R: LILLIE MEYER	7E CUMING	PUMP	IR	.42	03/09/1937 A	2712	K
JACK A SOLL		PUMP	IR	2.39	09/17/1974 A	13207	
VERNON REBENSODRF		PUMP	IR	.52	09/12/1939 A	2963R	P-370 K
S: 23 T: 24 R: PHYLLIS E BECK	7E CUMING	PUMP	IR	.35	08/04/1939 A	2947	
S: 26 T: 24 R: PERRY MEYER	7E CUMING	PUMP	IR	.93	04/03/1978 A	15225	
PERRY L MEYER		PUMP	IR	1.33	07/27/1936 A	2599	
JORDON & WITTE		PUMP	IR	1.21	04/24/1978 A	15243	
HERBERT RONNENKAMP		PUMP	IR	.26	12/26/1936 A	2675	
S: 25 T: 24 R: LORENZ RONNENKAMP	7E CUMING	PUMP	IR	1.96	04/18/1957 A	9459	
S: 33 T: 24 R: EMIL KJELDGAARD	8E BURT	PUMP	IR	2.07	12/30/1976 A	14619	
VERNON M BRASCH		PUMP	IR	1.40	01/29/1957 A	9148	
S: 26 T: 23 R: HAROLD APPLEBY	8E BURT	PUMP	IR	1.48	11/12/1974 A	13267	

WATER RIGHTS DATA  
CLAIMS AND APPLICATION IN DOWNSTREAM ORDER  
DIVISION NO. 28

SOURCE LOCATION APPROPRIATOR	CARRIER	USE	PROVI. GRANT CFS	DATE OF PRIORITY	DOCKET/ APPLI. NUMBER	ANNOA.	FT. NT.
<u>LOGAN CREEK</u>							
S: 26 F: 23 R: 8E BURT WILLIAM A & GLORIA H RIECKEN	PUMP	IR	2.70	10/17/1974	A 13238		
S: 35 T: 23 R: 8E BURT JOHN RONNFELDT	PUMP	IR	1.91	06/14/1955	A 7654		
<u>LOGAN CREEK TRIBUT. TO</u>							
S: 3 T: 22 R: 8E BURT LOWER ELKHORN NRD, ET AL	MCKENZIE RESERVOIR	IR	71.50	AF08/31/1982	A 16146		
<u>LOWER CREEK</u>							
S: 26 T: 22 R: 8E BURT ELWOOD E JOHNSON ET AL	PUMP	IR	.32	07/26/1954	A 6488		K
S: 11 T: 21 R: 8E BURT LEON E LANGEMEIER	PUMP	IR	.64	07/30/1954	A 6518		K
HOWARD FORD	PUMP	IR	2.10	12/03/1976	A 14574		
S: 22 T: 21 R: 8E BURT ANNA J KERL	PUMP	IR	.82	01/21/1975	A 13366		
ANNA J KERL	PUMP	IR	.38	07/19/1979	A 15527		
S: 34 T: 21 R: 8E BURT DEAN G ELLERMEIER	PUMP	IR	2.73	02/11/1975	A 13398		
DUANE E MULLER	PUMP	IR	1.31	07/23/1970	A 12022		
S: 3 T: 20 R: 8E DODGE LOWMAR, INC	PUMP	IR	2.23	08/12/1976	A 14389		
LOWMAR, INC	PUMP	IR	.14	08/26/1936	A 2624		
S: 9 T: 20 R: 8E DODGE WEITZENKAMP FARMS, INC	PUMP	IR	2.81	12/24/1975	A 13920		
S: 10 T: 20 R: 8E DODGE LOIS A BOWMAN	PUMP	IR	2.97	09/05/1975	A 13794		
BOWMAN FARMS, INC	PUMP	IR	2.14	08/24/1981	A 15969		
BOWMAN FARMS, INC	PUMP	IR	1.03	08/09/1976	A 14382		
EMMA STENVERS	PUMP	IR	1.66	09/15/1976	A 14462		
S: 16 T: 20 R: 8E DODGE CHRISTOF MEYER	PUMP	IR	1.51	09/09/1976	A 14452		
CHRISTOF MEYER	PUMP	IR	.57	07/24/1936	A 2595		K
LAWRENCE H MEYER	PUMP	IR	1.35	03/16/1948	A 4233		
WEITZENKAMP FARMS, INC	PUMP	IR	1.96	01/21/1976	A 13953		
ARTHUR J SUHR	PUMP	IR	2.81	04/23/1976	A 14190		
S: 20 T: 20 R: 8E DODGE LEONARD C HAVEKOST	PUMP	IR	.86	04/08/1982	A 16085		
S: 32 T: 20 R: 8E DODGE IRIS L SCHOLE	PUMP	IR	.38	07/24/1936	A 2596		
IRIS L SCHOLE	PUMP	IR	.64	11/05/1956	A 8953		
S: 33 T: 20 R: 8E DODGE HAROLD J MEYER	PUMP	IR	.64	06/21/1956	A 8637		
S: 32 T: 20 R: 8E DODGE BERNHARD L SCHOLE	PUMP	IR	.29	09/06/1956	A 8809		

WATER RIGHTS DATA  
CLAIMS AND APPLICATION IN DOWNSTREAM ORDER  
DIVISION NO. 2B

SOURCE LOCATION APPROPRIATOR	CARRIER	USE	PROV. GRANT CFS	DATE OF PRIORITY	DOCKET/ APPL. NUMBER	ANNOA.	FT. NT.
<u>LOGAN CREEK</u>							
S: 33 T: 20 R: 8E DODGE HOEGERMEYER TRUST	PUMP	IR	.69	08/17/1936	A 2615		
S: 4 T: 19 R: 8E DODGE NINA W ANDERSEN	PUMP	IR	.99	08/03/1970	A 12041		
S: 11 T: 19 R: 8E DODGE GILBERT STOCKFLETH	PUMP	IR	3.43	10/25/1976	A 14520		
<u>ELKHORN RIVER</u>							
S: 13 T: 19 R: 8E DODGE ROBERT SCHAFERSMAN	PUMP	IR	.40	02/27/1976	A 14064		
S: 24 T: 19 R: 8E DODGE GEORGE SCHAFERSMAN	PUMP	IR	1.71	09/15/1976	A 14465		
LARRY E WULF	PUMP	IR	2.35	06/12/1970	A 11968		
<u>CLARK CREEK</u>							
S: 6 T: 19 R: 9E DODGE KRIETE FARMS, INC	PUMP	IR	3.61	09/05/1975	A 13795		
KRIETE FARMS, INC	KRIETE RESERVOIR	ST	4.41	AF03/18/1982	A 16080		
<u>KIRKHAM CREEK, TRIB. TO</u>							
S: 6 T: 19 R: 9E DODGE KRIETE FARMS, INC	PUMP	SI		03/18/1982	A 16081	A-13795	
<u>ELKHORN RIVER</u>							
S: 31 T: 19 R: 9E DODGE CHARLES A & JUNE L TIMM	PUMP	IR	1.92	11/08/1973	A 12958		
<u>MAPLE CREEK, MIDDLE FORK</u>							
S: 1 T: 20 R: 2E COLFAX OLGA MARES	PUMP	IR	1.02	07/22/1976	A 14337		
<u>MAPLE CREEK, MIDDLE FORK, TRIB. TO</u>							
S: 28 T: 21 R: 3E STANTON JOSEPH W KUCERA	KUCERA RESERVOIR	ST	84.20	AF04/29/1971	A 12241		
<u>KUCERA RESERVOIR</u>							
S: 28 T: 21 R: 3E STANTON JOSEPH W KUCERA	PUMP	SO		03/27/1974	A 13008		
<u>MAPLE CREEK, MIDDLE FORK</u>							
S: 15 T: 20 R: 3E COLFAX JOSEPH G & ANNA KRATOCHVIL	PUMP	IR	.13	07/26/1968	A 11514		K
S: 31 T: 19 R: 4E COLFAX FRANK P & JOHN J NEESEN	PUMP	IR	.94	07/26/1972	A 12694		
S: 5 T: 18 R: 4E COLFAX EDWARD, FRANK, & JOHN NEESEN	PUMP	IR	2.11	07/17/1975	A 13656		
LOUANA M NEESEN	PUMP	IR	.70	07/13/1979	A 15522		
<u>DRY CREEK, TRIB. TO</u>							
S: 25 T: 19 R: 2E COLFAX RICHARD J TERNES	TERNES RESERVOIR	ST	24.80	AF02/21/1975	A 13435		

WATER RIGHTS DATA  
CLAIMS AND APPLICATION IN DOWNSTREAM ORDER  
DIVISION NO. 2B

SOURCE LOCATION APPROPRIATOR	CARRIER	USE	PROVI. GRANT CFS	DATE OF PRIORITY	DOCKET/ APPLI. NUMBER	ANNOA.	FT. NT.
<u>TERNES RESERVOIR</u>							
S: 25 T: 19 R: 2E COLFAX RICHARD J TERNES	PUMP	SO		04/08/1975	A 13540		
<u>DRY CREEK</u>							
S: 17 T: 18 R: 3E COLFAX RONALD J KREJCI	PUMP	IR	1.86	11/22/1974	A 13284		
<u>MAPLE CREEK, MIDDLE FORK</u>							
S: 16 T: 18 R: 4E COLFAX JOHN E HIGGINS JR	PUMP	IR	.14	06/09/1954	A 6361		
S: 13 T: 18 R: 4E COLFAX EHERNBERGER FARMS INC (GERALD)	PUMP	IR	.87	05/26/1976	A 14236		K
<u>MAPLE CREEK, EAST FORK</u>							
S: 24 T: 21 R: 3E STANTON STANLEY J SVITAK	PUMP	IR	.81	02/24/1961	A 9892		
S: 25 T: 21 R: 3E STANTON STANLEY J SINDELAR	PUMP	IR	.69	07/09/1958	A 9631		
S: 10 T: 19 R: 4E COLFAX KENNETH HUNKE	PUMP	IR	.45	06/21/1972	A 12667		
<u>MAPLE CREEK, TRIB. TO</u>							
S: 6 T: 18 R: 7E DODGE JACK F PAULSON	PAULSON-GLODOWSKI RES.	ST	33.30	AF04/24/1972	A 12607		
<u>MAPLE CREEK</u>							
S: 11 T: 18 R: 8E DODGE VOGEL & RINE	PUMP	IR	.34	04/05/1967	A 11092		
S: 7 T: 18 R: 9E DODGE MOREHOUSE FARMS	PUMP	IR	1.57	05/26/1976	A 14237		
<u>ELKHORN RIVER</u>							
S: 17 T: 18 R: 9E WASHINGTON DELFOED J H BRANDT	PUMP	IR	3.43	03/04/1976	A 14080		
<u>BUTTERMILK CREEK</u>							
S: 16 T: 18 R: 9E WASHINGTON BILL A STEAVENSON	STEAVENSON RESERVOIR	ST	49.50	AF08/24/1978	A 15330		
<u>ELKHORN RIVER</u>							
S: 20 T: 18 R: 9E DODGE PAUL B CHRISTENSEN	PUMP	IR	3.14	03/22/1976	A 14110		
S: 29 T: 18 R: 9E DODGE ISABELLA D SCHNEIDER TRUST	PUMP	IR	.81	05/10/1940	A 3155		
S: 33 T: 18 R: 9E WASHINGTON ISABELLA D SCHNEIDER TRUST	PUMP	IR	1.42	02/02/1977	A 14680		
S: 4 T: 17 R: 9E DODGE CLIFFORD L TAYLOR	PUMP	IR	3.67	11/26/1956	A 9001		
S: 4 T: 17 R: 9E DODGE CURTIS W SCHMIDT	PUMP	IR	.86	03/14/1958	A 9601		
<u>BRUSH CREEK</u>							
S: 18 T: 18 R: 7E DODGE ARTHUR BEHRENS	BEHRENS RESERVOIR	ST	50.70	AF03/08/1976	A 14084		

WATER RIGHTS DATA  
CLAIMS AND APPLICATION IN DOWNSTREAM ORDER  
DIVISION NO. 2B

SOURCE LOCATION APPROPRIATOR	CARRIER	USE	PROV. GRANT CFS	DATE OF PRIORITY	DOCKET/ APPLI- NUMBER	ANNOA.	FT. NT.
<u>ELKHORN RIVER, TRIB. TO</u>							
S: 31 T: 18 R: 9E DODGE EUGENE D DIERS ESTATE	PUMP	IR	1.91	08/25/1954	A 6637		
<u>ELKHORN RIVER</u>							
S: 3 T: 17 R: 9E WASHINGTON DOUGLAS F & ELAINE M STEENBLOCK	PUMP	IR	2.14	02/04/1976	A 13989		
S: 11 T: 17 R: 9E WASHINGTON KEITH HINDMARSH	PUMP	IR	4.17	03/03/1976	A 14078		
S: 14 T: 17 R: 9E WASHINGTON CHARLES E & DONNA J CHAPPELEAR	PUMP	IR	.71	07/07/1976	A 14302		
S: 13 T: 17 R: 9E WASHINGTON CHRIS A NIELSEN	PUMP	IR	.52	04/13/1956	A 8472		
CHRIS A NIELSEN	PUMP	IR	.17	03/11/1957	A 9324		
<u>BELL CREEK</u>							
S: 34 T: 22 R: 9E BURT GILBERT & HILDUR E ISAACSON	PUMP	IR	2.66	07/24/1975	A 13678		
S: 2 T: 21 R: 9E BURT ROGER & ELAINE PETERSON ROGER PETERSON	PETERSON RESERVOIR PUMP	ST IR	11.92 1.61	AF09/16/1976 07/22/1976	A 14467 A 14339		
<u>CRAIG CREEK</u>							
S: 2 T: 21 R: 9E BURT ROGER PETERSON	PUMP	IR	1.24	01/23/1976	A 13958		
<u>PETERSON RESERVOIR</u>							
S: 2 T: 21 R: 9E BURT ROGER & ELAINE PETERSON ROGER & ELAINE PETERSON	PUMP PUMP	SI SI		09/16/1976 09/16/1976	A 14468 A 14468	A-13958 A-14339	
<u>BELL CREEK</u>							
S: 23 T: 21 R: 9E BURT ERIKSEN BROTHERS ERIKSEN BROTHERS	PUMP PUMP	IR IR	5.24 7.17	07/18/1966 04/03/1967	A 10889 A 11088		
S: 34 T: 21 R: 9E BURT LEONARD G ERIKSEN	PUMP	IR	3.31	07/12/1966	A 10881		
S: 11 T: 20 R: 9E BURT BROWN CATTLE COMPANY, INC MICHAEL F & DEBORAH J KENNEDY	PUMP PUMP	IR IR	3.16 .97	01/29/1976 07/14/1966	A 13972 A 10885		
S: 26 T: 20 R: 9E WASHINGTON RUSSELL LANG	PUMP PUMP	IR IR	.76 1.71	05/08/1975 03/31/1964	A 13575 A 10339		
RICHARD THOMPSON							
S: 35 T: 20 R: 9E WASHINGTON HARLAN & DELMAR RUWE	PUMP	IR	2.71	12/16/1974	A 13315		
S: 11 T: 19 R: 9E WASHINGTON RASMUSSEN FEED LOTS, INC	PUMP	IR	1.14	03/12/1975	A 13470		
S: 14 T: 19 R: 9E WASHINGTON DAVID RASMUSSEN	PUMP	IR	3.31	07/07/1972	A 12682		



WATER RIGHTS DATA  
CLAIMS AND APPLICATION IN DOWNSTREAM ORDER  
DIVISION NO. 2B

SOURCE LOCATION APPROPRIATOR	CARRIER	USE	PROVI. GRANT CFS	DATE OF PRIORITY	DOCKET/ APPLI. NUMBER	ANNOA.	FT. NT.
<u>BELL CREEK, TRIB. TO</u>							
S: 11 T: 19 R: 9E WASHINGTON RASMUSSEN FEED LOTS, INC	RASMUSSEN RESERVOIR	ST	27.60	AF03/12/1975	A 13469		
<u>RASMUSSEN RESERVOIR</u>							
S: 11 T: 19 R: 9E WASHINGTON RASMUSSEN FEED LOTS, INC	PUMP	SO		02/19/1976	A 14043		
RASMUSSEN FEED LOTS, INC	PUMP	SI		02/19/1976	A 14043	A-12682	
RASMUSSEN FEED LOTS, INC	PUMP	SI		02/19/1976	A 14043	A-13470	
<u>BELL CREEK</u>							
S: 36 T: 19 R: 9E WASHINGTON LUTHER MONKE	PUMP	IR	2.46	08/28/1963	A 10237		
ROBERT MONKE	PUMP	IR	1.67	04/08/1974	A 13015		
S: 1 T: 18 R: 9E WASHINGTON LARRY MORAVEC	PUMP	IR	3.08	03/31/1964	A 10338		
LARRY MORAVEC	PUMP	IR	.66	08/22/1979	A 15570		
S: 12 T: 18 R: 9E WASHINGTON HARVEY HILGENKAMP	PUMP	IR	.50	11/07/1963	A 10257		
HARVEY HILGENKAMP	PUMP	IR	.57	06/12/1978	A 15275		
S: 24 T: 18 R: 9E WASHINGTON MARTIN C STORK	PUMP	IR	.73	09/10/1974	A 13197		K
<u>BELL CREEK, LITTLE</u>							
S: 32 T: 19 R: 10E WASHINGTON HOWARD H PETERSEN	PUMP	IR	1.79	08/05/1974	A 13130		
S: 5 T: 18 R: 10E WASHINGTON ANSEL & STEVAN A ANDERSEN	PUMP	IR	2.23	08/27/1975	A 13772		
S: 7 T: 18 R: 10E WASHINGTON GARY HILGENKAMP	PUMP	IR	2.18	02/07/1977	A 14685		
<u>BELL CREEK, LITTLE, TRIB. TO</u>							
S: 9 T: 18 R: 10E WASHINGTON HANSEL W VOGT	PUMP	IR	1.34	07/25/1975	A 13681		
S: 17 T: 18 R: 10E WASHINGTON OSCAR W SCHEER & SON	PUMP	IR	2.21	01/11/1971	A 12137		
<u>BROWN CREEK, TRIB. TO</u>							
S: 9 T: 18 R: 9E WASHINGTON ELEANOR A HARMON	PUMP	IR	1.79	07/23/1974	A 13099		
<u>BROWN CREEK</u>							
S: 10 T: 18 R: 9E WASHINGTON C RAY HARMON	PUMP	IR	1.27	07/23/1974	A 13100		
<u>ELKHORN RIVER</u>							
S: 30 T: 17 R: 10E DODGE RONALD F BAUERMEISTER	PUMP	IR	1.91	01/26/1976	A 13959		
S: 31 T: 17 R: 10E DODGE RONALD F BAUERMEISTER	PUMP	IR	2.34	12/23/1974	A 13329		
ESTHER BOWERS	PUMP	IR		12/29/1980	A 15743		

DEPARTMENT OF WATER RESOURCES

WATER RIGHTS DATA  
CLAIMS AND APPLICATION IN DOWNSTREAM ORDER  
DIVISION NO. 2B

SOURCE LOCATION APPROPRIATOR	CARRIER	USE	PROV. GRANT CFS	DATE OF PRIORITY	DOCKET/ APPLI. NUMBER	ANNOA.	FT. MT.
<u>ELKHORN RIVER</u>							
S: 32 T: 17 R: 10E WASHINGTON							
JACK G BRAUNER	PUMP	IR	.70	03/13/1957	A 9339		
BRAWNER & DIERKS	PUMP	IR	.22	03/31/1977	A 14880		
HELEN GRABOW	PUMP	IR	.57	04/08/1975	A 13539		
<u>RAWHIDE CREEK, TRIB. TO</u>							
S: 26 T: 17 R: 9E DODGE							
MARVIN C & JOYCE I PETERSEN	PUMP	IR	3.11	07/31/1961	A 9962		
<u>RAWHIDE CREEK</u>							
S: 26 T: 17 R: 9E DODGE							
LOIS M MCCARTNEY	PUMP	IR	3.68	04/27/1955	A 7411		
<u>RAWHIDE CREEK, TRIB. TO</u>							
S: 27 T: 17 R: 9E DODGE							
HAZEL R KEENE	PUMP	IR	5.14	07/17/1981	A 15942		
<u>RAWHIDE CREEK</u>							
S: 31 T: 17 R: 10E DODGE							
DONALD J VENCIL	PUMP	IR	.53	10/07/1980	A 15721		
S: 5 T: 16 R: 10E DOUGLAS							
HOFFMAN & WOLLEN	PUMP	IR	1.64	07/09/1981	A 15921		
ELMER ZEIS	PUMP	IR	.88	03/23/1971	A 12192		
<u>RAWHIDE CREEK, TRIB. TO</u>							
S: 6 T: 16 R: 10E DOUGLAS							
HOFFMAN & HOFFMAN	PUMP	IR	1.14	08/31/1981	A 15973		
<u>RAWHIDE CREEK</u>							
S: 8 T: 16 R: 10E DOUGLAS							
WARNER W MILLER	PUMP	IR	.44	01/31/1956	A 8338		
S: 17 T: 16 R: 10E DOUGLAS							
JOHN D & BENJAMIN F EWING	PUMP	IR	.46	08/07/1936	A 2606		
S: 16 T: 16 R: 10E DOUGLAS							
JOHN D & BENJAMIN F EWING	PUMP	IR	2.26	03/04/1957	A 9284		
<u>ELKHORN RIVER</u>							
S: 28 T: 16 R: 10E DOUGLAS							
SUTTON & BROWN	PUMP	IR	3.59	09/08/1976	A 14446		
S: 23 T: 15 R: 10E DOUGLAS							
SANITARY & IMPROVEMENT DIST 177 OF DOUGLAS COUNTY	FISHING LAKE	ST	39.30	AF03/03/1981	A 15776		
SANITARY & IMPROVEMENT DIST 177 OF DOUGLAS COUNTY	BOATING LAKE	ST	284.80	AF05/27/1980	A 15654		
S: 16 T: 14 R: 10E SARPY							
LAURA E ALLBERY	PUMP	IR	1.36	02/11/1975	A 13397		
<u>SALT CREEK, OLIVE BRANCH, TRIB. TO</u>							
S: 31 T: 8 R: 5E LANCASTER							
LOWER PLATTE SOUTH NRD	SALT CREEK RESERVOIR 27-A	ST	215.30	AF01/10/1968	A 11311		
LOWER PLATTE SOUTH NRD	SALT CREEK RESERVOIR 27-B	ST	78.80	AF05/15/1968	A 11424		
<u>SALT CREEK, OLIVE BRANCH</u>							
S: 7 T: 7 R: 5E LANCASTER							
LOWER PLATTE SOUTH NRD	SALT CREEK RESERVOIR 27-C	ST	128.90	AF05/15/1968	A 11425		

WATER RIGHTS DATA  
CLAIMS AND APPLICATION IN DOWNSTREAM ORDER  
DIVISION NO. 2B

SOURCE LOCATION APPROPRIATOR	CARRIER	USE	PROVI. GRANT CFS	DATE OF PRIORITY	DOCKET/ APPL. NUMBER	ANNOA.	FT. NT.
<u>SALT CREEK, OLIVE BRANCH, TRIB. TO</u>							
S: 20 T: 7 R: 5E LANCASTER GAME & PARKS COMMISSION	TEAL RESERVOIR	ST	152.38	AF02/06/1964	A 10302		
S: 32 T: 8 R: 5E LANCASTER LOWER PLATTE SOUTH NRD	SALT CREEK RESERVOIR 26-A	ST	220.70	AF01/10/1968	A 11310		
S: 10 T: 7 R: 5E LANCASTER GAME & PARKS COMMISSION	OLIVE BRANCH RESERVOIR	ST	1410.00	AF11/06/1962	A 10120		
S: 3 T: 7 R: 5E LANCASTER LOWER PLATTE SOUTH NRD	SALT CREEK RESERVOIR 25-A	ST	245.10	AF05/15/1968	A 11423		
<u>SALT CREEK, OLIVE BRANCH</u>							
S: 11 T: 7 R: 5E LANCASTER RAYMOND H WELLS	PUMP	IR	1.21	03/16/1967	A 11076		
S: 5 T: 7 R: 6E LANCASTER HERBERT E RELLER ET AL	PUMP	IR	.29	04/13/1954	A 6177		K
<u>SALT CREEK, NORTH BRANCH</u>							
S: 30 T: 8 R: 6E LANCASTER GAME & PARKS COMMISSION	BLUESTEM RESERVOIR	ST	3200.00	AF03/01/1962	A 10025		
<u>SALT CREEK, SPRING BRANCH</u>							
S: 20 T: 7 R: 6E LANCASTER LOWER PLATTE SOUTH NRD	SALT CREEK RESERVOIR 6-A	ST	53.90	AF04/04/1966	A 10820		
<u>SALT CREEK, SPRING BRANCH, TRIB. TO</u>							
S: 21 T: 7 R: 6E LANCASTER HARRY A E MIKKLESON ET AL	MEADOWLAKE RES. NO. 1	ST	99.10	AF03/29/1973	A 12844		
<u>SALT CREEK</u>							
S: 33 T: 8 R: 6E LANCASTER MARGARET W THOMPSON	PUMP	IR	1.59	03/25/1968	A 11383		
S: 34 T: 8 R: 6E LANCASTER J CARL SITTLER ESTATE	PUMP	IR	.28	09/04/1953	A 5542		K
<u>LINN CREEK</u>							
S: 34 T: 8 R: 6E LANCASTER LYLE J VERGITH	VERGITH RESERVOIR	ST	15.60	AF08/15/1955	A 7908		
<u>WITTSTRUCK CREEK</u>							
S: 8 T: 8 R: 6E LANCASTER LOWER PLATTE SOUTH NRD	WITTSTRUCK CREEK RESERVOIR 16-A	ST	87.55	AF04/04/1966	A 10822		
<u>WITTSTRUCK CREEK, TRIB. TO</u>							
S: 20 T: 8 R: 6E LANCASTER LOWER PLATTE SOUTH NRD	WITTSTRUCK CREEK RESERVOIR 17-A	ST	142.50	AF04/04/1966	A 10821		
<u>SALT CREEK</u>							
S: 24 T: 8 R: 6E LANCASTER CHARLTON F MITCHELL ESTATE	PUMP	IR	.14	03/14/1973	A 12826		K
<u>SALT CREEK, TRIB. TO</u>							
S: 25 T: 8 R: 6E LANCASTER DEPARTMENT OF ROADS	PRINCETON REST AREA LAGOON	ST	.16	AF05/06/1968	A 11410		

WATER RIGHTS DATA  
CLAIMS AND APPLICATION IN DOWNSTREAM ORDER  
DIVISION NO. 2B

SOURCE LOCATION APPROPRIATOR	CARRIER	USE	PROVI. GRANT CFS	DATE OF PRIORITY	DOCKET/ APPLI. NUMBER	ANNOA.	FT. NT.
<u>SALT CREEK</u>							
S: 24 T: 8 R: 6E LANCASTER							
DOOLITTLE & DOOLITTLE TRUST	PUMP	IR	2.93	04/03/1975	A 13525		
JAMES DOOLITTLE TRUST	PUMP	IR	1.07	04/01/1971	A 12202		
<u>SALT CREEK, EAST BRANCH, TRIB. TO</u>							
S: 18 T: 7 R: 8E LANCASTER							
SAMUEL VAN PELT	VAN PELT RESERVOIR	ST	59.00	AF09/13/1966	A 10949		
S: 6 T: 7 R: 8E LANCASTER							
GAME & PARKS COMMISSION	HEDGEFIELD RESERVOIR	ST	231.39	AF02/06/1964	A 10301		
S: 14 T: 8 R: 7E LANCASTER							
JOHN B BOWERS	PUMP	IR	.61	02/15/1972	A 12507		
S: 36 T: 8 R: 7E LANCASTER							
GAME & PARKS COMMISSION	WAGONTRAIN RESERVOIR	ST	2500.00	AF03/01/1962	A 10024		
<u>SALT CREEK, EAST BRANCH</u>							
S: 2 T: 7 R: 7E LANCASTER							
RALPH E & IRENE L HARLAN	PUMP	IR	.44	03/09/1956	A 8402		K
<u>VANDERBRINK CREEK</u>							
S: 3 T: 7 R: 7E LANCASTER							
ORVILLE DEBOER	PUMP	IR	1.06	12/03/1956	A 9015		
RALPH E HARLAN	PUMP	IR	.61	07/22/1955	A 7794		
<u>SALT CREEK, EAST BRANCH</u>							
S: 34 T: 8 R: 7E LANCASTER							
RALPH E HARLAN	PUMP	IR	.68	07/22/1955	A 7793		K
<u>SALT CREEK, SOUTH BRANCH</u>							
S: 4 T: 7 R: 7E LANCASTER							
GAME & PARKS COMMISSION	STAGECOACH RESERVOIR	ST	1900.00	AF11/06/1962	A 10119		
W W SCOTT & SON	PUMP	IR	.44	03/06/1963	A 10153		
W W SCOTT & SON	SCOTT RESERVOIR	ST	5.16	AF03/06/1963	A 10154		
<u>SCOTT RESERVOIR</u>							
S: 4 T: 7 R: 7E LANCASTER							
W W SCOTT & SON	PUMP	SI		03/06/1963	A 10155	A-10153	
<u>SALT CREEK, EAST BRANCH</u>							
S: 27 T: 8 R: 7E LANCASTER							
DALE HARLAN	SALT CREEK RESERVOIR 35	ST	55.70	AF07/17/1972	A 12685		
<u>SALT CREEK RESERVOIR 35</u>							
S: 27 T: 8 R: 7E LANCASTER							
LOWER PLATTE SOUTH NRD	PUMP	SO		03/18/1977	A 14825		
<u>SALT CREEK, EAST BRANCH</u>							
S: 20 T: 8 R: 7E LANCASTER							
NATIONAL BANK OF COMMERCE	PUMP	IR	3.19	01/11/1978	A 15162		
<u>SALT CREEK</u>							
S: 19 T: 8 R: 7E LANCASTER							
ARNOLD E SCHAEFFER	PUMP	IR	1.00	02/12/1981	A 15763		
S: 18 T: 8 R: 7E LANCASTER							
KENNETH J MOHR SR	PUMP	IR	.12	07/12/1977	A 15025		

WATER RIGHTS DATA  
CLAIMS AND APPLICATION IN DOWNSTREAM ORDER  
DIVISION NO. 28

SOURCE LOCATION APPROPRIATOR	CARRIER	USE	PROVI. GRANT CFS	DATE OF PRIORITY	DOCKET/ APPL. NUMBER	ANNOA.	FT. NT.
<u>SALT CREEK</u> S: 7 T: 8 R: 7E LANCASTER ROLLIE & ARNOLD E BENTZINGER ROLLIE & ARNOLD E BENTZINGER	PUMP PUMP	IR IR	.95 .93	03/30/1961 05/24/1962	A 9921 A 10066		K K
<u>SALT CREEK TRIB. TO</u> S: 10 T: 8 R: 7E LANCASTER Q L BENGSTON	HERKIMER LAKE	ST	73.10	AF11/01/1968	A 11584		
<u>SALT CREEK</u> S: 6 T: 8 R: 7E LANCASTER MID-AMERICA INVESTMENT CO, INC	PUMP	IR	.44	06/29/1979	A 15509		
S: 1 T: 8 R: 6E LANCASTER WILLIE VERBEEK	PUMP	IR	1.08	08/21/1972	A 12720		
<u>CARDWELL BRANCH</u> S: 19 T: 9 R: 6E LANCASTER GAME & PARKS COMMISSION	YANKEE HILL RESERVOIR	ST	2020.00	AF08/26/1964	A 10430		
<u>SALT CREEK</u> S: 2 T: 9 R: 6E LANCASTER ROBERT J LITTLE	PUMP	IR	.29	06/08/1966	A 10863		
<u>BEAL SLOUGH, TRIB. TO</u> S: 15 T: 9 R: 7E LANCASTER PINE LAKE CORPORATION	PINE LAKE RESERVOIR	ST	167.00	AF03/03/1961	A 9901		
<u>HAINES BRANCH</u> S: 8 T: 8 R: 5E LANCASTER JAMES J JURICEK	PUMP	IR	.77	04/06/1967	A 11095		
<u>HOLMES CREEK</u> S: 10 T: 9 R: 5E LANCASTER GAME & PARKS COMMISSION	CONESTOGA RESERVOIR	ST	2700.00	AF11/06/1962	A 10121		
<u>HAINES BRANCH</u> S: 4 T: 9 R: 6E LANCASTER ADOLPH & VERA PRIESS ADOLPH & VERA PRIESS	PUMP PRIESS RESERVOIR NO. 1	IR ST	.81 NONE	04/17/1972 04/17/1972	A 12591 A 12592		
<u>PRIESS RESERVOIR NO. 1</u> S: 4 T: 9 R: 6E LANCASTER ADOLPH & VERA PRIESS	PUMP	SI		04/17/1972	A 12593	A-12591	
<u>MIDDLE CREEK, NORTH BRANCH</u> S: 25 T: 11 R: 4E SEWARD LEONARD R ROBOTHAM	PUMP PUMP	IR IR	.93 1.48	01/23/1979 08/04/1969	A 15398 A 11759		
S: 31 T: 11 R: 5F LANCASTER NELDA A BRANDT	PUMP	IR	.97	07/28/1975	A 13686		
S: 16 T: 10 R: 5E LANCASTER GAME & PARKS COMMISSION HAROLD DEINERT	PAWNEE RESERVOIR PUMP	ST IR	8600.00 1.68	AF04/12/1963 08/20/1975	A 10176 A 13747		

WATER RIGHTS DATA  
CLAIMS AND APPLICATION IN DOWNSTREAM ORDER  
DIVISION NO. 28

SOURCE LOCATION APPROPRIATOR	CARRIER	USE	PROVI. GRANT CFS	DATE OF PRIORITY	DOCKET/ APPLI. NUMBER	ANNOA.	FT. NT.
<u>MIDDLE CREEK, SOUTH BRANCH</u>							
S: 22 T: 10 R: 4E SEWARD GAME & PARKS COMMISSION	TWIN LAKES RESERVOIR	ST	2840.00	AF02/19/1964	A 10308		
S: 28 T: 10 R: 5E LANCASTER ADOLPH PIENING	PUMP	IR	3.98	08/20/1969	A 11773		
S: 21 T: 10 R: 5E LANCASTER BURDETTE PIENING	PUMP	IR	.75	03/05/1970	A 11885		
BURDETTE PIENING	PUMP	IR	.15	12/22/1947	A 4162		
<u>MIDDLE CREEK</u>							
S: 22 T: 10 R: 5E LANCASTER HARVEY DEINERT	PUMP	IR	1.56	04/21/1977	A 14915		
S: 29 T: 10 R: 6E LANCASTER BOARD OF EDUCATIONAL LANDS & FUNDS	PUMP	IR	.03	01/18/1967	A 11021		
BOARD OF EDUCATIONAL LANDS & FUNDS	PUMP	IR	.41	11/08/1976	A 14541		
S: 28 T: 10 R: 6E LANCASTER JOSE SANCHEZ ET AL	PUMP	IR	.13	01/07/1938	A 2823		K
<u>ANTELOPE CREEK</u>							
S: 4 T: 9 R: 7E LANCASTER CITY OF LINCOLN	ANTELOPE CREEK RESERVOIR	ST	1050.00	AF08/28/1961	A 9972		
S: 31 T: 10 R: 7E LANCASTER MICHAEL D COOM	PUMP	IR	.01	03/29/1976	A 14126		
<u>OAK CREEK, TRIB. TO</u>							
S: 4 T: 13 R: 4E BUTLER LOWER PLATTE SOUTH NRD	BUTLER COUNTY RES. 63-A	ST	9.83	AF08/19/1966	A 10935		
S: 8 T: 13 R: 4E BUTLER LOWER PLATTE SOUTH NRD	OAK-MIDDLE RESERVOIR 63-D	ST	64.00	AF03/05/1970	A 11890		
<u>LOGAN CREEK, TRIB. TO</u>							
S: 8 T: 13 R: 4E BUTLER LOWER PLATTE SOUTH NRD	PUMP	SO		12/15/1982	A 16163		
<u>OAK CREEK, TRIB. TO</u>							
S: 15 T: 13 R: 4E BUTLER LOWER PLATTE SOUTH NRD	OAK-MIDDLE RESERVOIR 63-C	ST	72.70	AF03/12/1965	A 10565		
S: 20 T: 13 R: 4E BUTLER LOWER PLATTE SOUTH NRD	BUTLER COUNTY RES. 68-A	ST	174.60	AF08/19/1966	A 10936		
S: 27 T: 13 R: 4E BUTLER JOHN L KOUMA	PUMP	IR	1.69	06/15/1979	A 15493		
S: 29 T: 13 R: 4E BUTLER LOWER PLATTE SOUTH NRD	OAK-MIDDLE RESERVOIR 66-A	ST	75.10	AF06/25/1981	A 15904		
S: 11 T: 12 R: 4E SEWARD LOWER PLATTE SOUTH NRD	OAK-MIDDLE RESERVOIR 58-B	ST	70.83	AF03/08/1968	A 11362		
<u>OAK CREEK</u>							
S: 13 T: 12 R: 4E SEWARD CLYDE B CHMELKA	PUMP	IR	1.04	07/12/1968	A 11486		

WATER RIGHTS DATA  
CLAIMS AND APPLICATION IN DOWNSTREAM ORDER  
DIVISION NO. 28

SOURCE LOCATION APPROPRIATOR	CARRIER	USE	PROVI. GRANT CFS	DATE OF PRIORITY	DOCKET/ APPLI. NUMBER	ANNOA.	FT. NT.
<u>PEANUT CREEK, TRIB. TO</u> S: 1 T: 12 R: 4E SEWARD LOWER PLATTE SOUTH NRD	PEANUT CREEK RES. 57-A	ST	383.20	AF08/30/1967	A 11238		
S: 12 T: 12 R: 4E SEWARD ERMIN C BENES	PUMP	IR	.79	02/18/1957	A 9216		
<u>PEANUT CREEK</u> S: 18 T: 12 R: 5E LANCASTER HENRY JASA	PUMP	IR	.66	01/18/1971	A 12141		
LEONARD BENES	PUMP	IR	1.69	04/19/1973	A 12860		
<u>OAK CREEK, MIDDLE</u> S: 7 T: 12 R: 4E SEWARD LOWER PLATTE SOUTH NRD	OAK-MIDDLE RESERVOIR 87-A	ST	107.30	AF08/30/1967	A 11239		
<u>OAK-MIDDLE RESERVOIR 87-A</u> S: 7 T: 12 R: 4C SEWARD LOWER PLATTE SOUTH NRD	PUMP	SO		03/18/1977	A 14824		
<u>OAK CREEK, MIDDLE, TRIB. TO</u> S: 6 T: 12 R: 4E SEWARD LOWER PLATTE SOUTH NRD	OAK-MIDDLE RESERVOIR 86-A	ST	87.17	AF03/08/1968	A 11367		
S: 18 T: 12 R: 4E SEWARD LOWER PLATTE SOUTH NRD	OAK-MIDDLE RESERVOIR 82-B	ST	62.54	AF03/08/1968	A 11365		
<u>OAK-MIDDLE RESERVOIR 82-B</u> S: 7 T: 12 R: 4E SEWARD LOWER PLATTE SOUTH NRD	PUMP	SO		03/18/1977	A 14827		
<u>OAK CREEK, MIDDLE</u> S: 8 T: 12 R: 4E SEWARD EDMUND FIALA	PUMP	IR	.81	07/26/1967	A 11211		
<u>OAK CREEK, MIDDLE, TRIB. TO</u> S: 5 T: 12 R: 4E SEWARD LOWER PLATTE SOUTH NRD	OAK-MIDDLE RESERVOIR 84-A	ST	95.85	AF03/08/1968	A 11366		
<u>OAK CREEK, MIDDLE</u> S: 17 T: 12 R: 4E SEWARD GERALD K & K W JOHNSON	PUMP	IR	4.27	05/03/1967	A 11124		
ERVIN & MARGARET ROTH	PUMP	IR	2.36	04/25/1967	A 11113		
S: 20 T: 12 R: 4E SEWARD FLOYD CLARK	CLARK RESERVOIR	ST	.93	AF03/31/1972	A 12573		
<u>OAK CREEK, MIDDLE, TRIB. TO</u> S: 21 T: 12 R: 4E SEWARD LOWER PLATTE SOUTH NRD	OAK-MIDDLE RESERVOIR 81-A	ST	133.05	AF03/08/1968	A 11364		
S: 16 T: 12 R: 4E SEWARD LOWER PLATTE SOUTH NRD	OAK-MIDDLE RESERVOIR 79-A	ST	102.75	AF03/08/1968	A 11363		
<u>OAK CREEK, MIDDLE</u> S: 23 T: 12 R: 4E SEWARD BETTY PLAUTZ	PUMP	IR	1.70	04/20/1967	A 11107		

WATER RIGHTS DATA  
CLAIMS AND APPLICATION IN DOWNSTREAM ORDER  
DIVISION NO. 2B

SOURCE LOCATION APPROPRIATOR	CARRIER	USE	PROVI. GRANT CFS	DATE OF PRIORITY	DOCKET/ APPLI. NUMBER	ANNOA.	FT. NT.
<u>OAK CREEK, MIDDLE, TRIB. TO</u> S: 27 T: 12 R: 4E SEWARD LOWER PLATTE SOUTH NRD	OAK-MIDDLE RESERVOIR 76-A	ST	101.90	AF07/10/1964	A 10393		
<u>OAK CREEK, MIDDLE</u> S: 26 T: 12 R: 4E SEWARD FRANK (MRS) KOVAR	PUMP	IR	1.83	12/16/1966	A 11000		
S: 25 T: 12 R: 4E SEWARD LARRY HUDKINS	PUMP	IR	2.89	07/17/1968	A 11495		
<u>OAK CREEK, MIDDLE, TRIB. TO</u> S: 35 T: 12 R: 4E SEWARD LOWER PLATTE SOUTH NRD	OAK-MIDDLE RESERVOIR 72-A	ST	177.80	AF08/07/1969	A 11761		
S: 25 T: 12 R: 4E SEWARD LARRY HUDKINS	PUMP	IR	.72	07/17/1968	A 11496		
<u>OAK CREEK</u> S: 34 T: 12 R: 5E LANCASTER GAME & PARKS COMMISSION	BRANCHED OAK RESERVOIR	ST	26000.00	AF02/20/1964	A 10309		
MAE E GRAVES	PUMP	IR	.43	05/19/1956	A 8574		
MAE E GRAVES	PUMP	IR	.43	09/09/1964	A 10442	A-8574	D
DANIEL OLSON	PUMP	IR	1.65	02/08/1966	A 10767		
ADOLPH E LANGE	PUMP	IR	2.14	03/08/1973	A 12823		
<u>DRY GULLY</u> S: 22 T: 12 R: 5E LANCASTER RONALD D SCOTT	SCOTT RESERVOIR	ST	72.00	AF12/07/1936	A 2669		
<u>SCOTT RESERVOIR</u> S: 22 T: 12 R: 5E LANCASTER RONALD D SCOTT	PUMP	SO		07/16/1937	A 2762		
<u>OAK CREEK</u> S: 35 T: 12 R: 5E LANCASTER CALVIN STERNS	PUMP	IR	1.90	05/05/1967	A 11129		
S: 2 T: 11 R: 5E LANCASTER STERNS, STERNS, STERNS & STERNS	PUMP	IR	.27	02/03/1954	A 5930		
STERNS, STERNS, STERNS & STERNS	PUMP	IR	.94	08/17/1967	A 11229		
HELEN M SCHAFFER	PUMP	IR	2.87	10/10/1972	A 12749		
S: 1 T: 11 R: 5E LANCASTER HEINBIGNER & RIGBY	PUMP	IR	1.84	11/20/1969	A 11824		
JIM J JAKOUBEK	PUMP	IR	.57	10/17/1974	A 13239		
<u>OAK CREEK, NORTH</u> S: 9 T: 14 R: 4E BUTLER LOWER PLATTE SOUTH NRD	NORTH OAK RESERVOIR 6-A	ST	218.80	AF02/24/1976	A 14052		
<u>OAK CREEK, NORTH, TRIB. TO</u> S: 17 T: 14 R: 4E BUTLER FRANK KUZELKA	KUZELKA RESERVOIR NO. 1	ST	9.50	AF08/15/1973	A 12922		
FRANK KUZELKA	KUZELKA RESERVOIR NO. 2	ST	39.40	AF11/16/1976	A 14561		



WATER RIGHTS DATA  
CLAIMS AND APPLICATION IN DOWNSTREAM ORDER  
DIVISION NO. 2B

SOURCE LOCATION APPROPRIATOR	CARRIER	USE	PROVI. GRANT CFS	DATE OF PRIORITY	DOCKET/ APPLI. NUMBER	ANNOA.	FT. NT.
<u>KUZELKA RESERVOIR</u> S: 17 T: 14 R: 4E BUTLER FRANK KUZELKA	PUMP	SO		07/18/1977	A 15036		
<u>OAK CREEK, NORTH, TRIB. TO</u> S: 16 T: 14 R: 4E BUTLER LOWER PLATTE SOUTH NRD	NORTH OAK RESERVOIR 6-B	ST	146.00	AF02/24/1976	A 14053		
<u>NORTH OAK RESERVOIR 6-B</u> S: 16 T: 14 R: 4E BUTLER LOWER PLATTE SOUTH NRD	PUMP	SO		03/18/1977	A 14826		
<u>OAK CREEK, NORTH, TRIB. TO</u> S: 22 T: 14 R: 4E BUTLER LOWER PLATTE SOUTH NRD	NORTH OAK RESERVOIR 6-C	ST	276.30	AF10/27/1976	A 14526		
S: 34 T: 14 R: 4E BUTLER LOWER PLATTE SOUTH NRD	NORTH OAK RESERVOIR 6-G	ST	121.90	AF07/27/1977	A 15056		
S: 25 T: 14 R: 4E BUTLER LOWER PLATTE SOUTH NRD	NORTH OAK RESERVOIR 5-F	ST	129.80	AF06/26/1974	A 13056		
S: 14 T: 14 R: 4E BUTLER LOWER PLATTE SOUTH NRD	NORTH OAK RESERVOIR 5-X	ST	210.80	AF01/15/1981	A 15750		
S: 24 T: 14 R: 4E BUTLER BRUCE E & JOYCE M REZAC BUTLER COUNTY	PUMP KUDLACEK RESERVOIR	IR ST	3.91 10.00	11/10/1975 AF08/05/1982	A 13862 A 16135		
<u>OAK CREEK, NORTH</u> S: 29 T: 14 R: 5E SAUNDERS JOHN BOHAC	PUMP	IR	1.49	11/27/1956	A 9003		
<u>HUNTERS SLOUGH</u> S: 20 T: 14 R: 5E SAUNDERS LOWER PLATTE SOUTH NRD	NORTH OAK RESERVOIR 4-A	ST	904.20	AF10/24/1978	A 15354		
S: 29 T: 14 R: 5E SAUNDERS JULIUS HELLERICH	PUMP	IR	.60	07/27/1977	A 15055		
<u>OAK CREEK, NORTH</u> S: 32 T: 14 R: 5E SAUNDERS GENE A REZAC	PUMP PUMP	IR IR	1.98 1.77	11/30/1979 08/23/1979	A 15600 A 15577		
<u>OAK CREEK, NORTH, TRIB. TO</u> S: 33 T: 14 R: 5E SAUNDERS LOWER PLATTE SOUTH NRD	NORTH OAK RESERVOIR 4-C	ST	199.50	AF08/09/1979	A 15544		
<u>NORTH OAK RESERVOIR 3-A</u> S: 33 T: 14 R: 5E SAUNDERS LOWER PLATTE SOUTH NRD	PUMP	SO		08/12/1982	A 16139		
<u>OAK CREEK, NORTH</u> S: 14 T: 13 R: 5E SAUNDERS LARRY D OHNOUTKA CYRIL & MIKE BOUC	PUMP PUMP	IR IR	1.60 1.77	07/19/1974 07/28/1956	A 13087 A 8697		

DEPARTMENT OF WATER RESOURCES

375

WATER RIGHTS DATA  
CLAIMS AND APPLICATION IN DOWNSTREAM ORDER  
DIVISION NO. 2B

SOURCE LOCATION APPROPRIATOR	CARRIER	USE	PROVI. GRANT CFS	DATE OF PRIORITY	DOCKET/ APPLI. NUMBER	ANNOA. NT.	FT. NT.
<u>OAK CREEK, NORTH, TRIB. TO</u> S: 6 T: 13 R: 5E SAUNDERS LOWER PLATTE SOUTH NRD	NORTH OAK RESERVOIR 3-A	ST	276.00	AF08/09/1979	A 15545		
<u>BLACKWOOD CREEK, TRIB. TO</u> S: 6 T: 13 R: 5E SAUNDERS LOWER PLATTE SOUTH NRD	PUMP	SO		08/12/1982	A 16140		
	PUMP	SI		08/12/1982	A 16140	A-13666	
<u>OAK CREEK, NORTH, TRIB. TO</u> S: 6 T: 13 R: 5E SAUNDERS RICHARD & ROSE A KOMENDA	PUMP	IR	.39	07/21/1975	A 13666		
<u>OAK CREEK, NORTH</u> S: 9 T: 13 R: 5E SAUNDERS JAMES E CHMELKA	PUMP	IR	1.92	11/01/1971	A 12414		
S: 15 T: 13 R: 5E SAUNDERS ERMIN C BENES	PUMP	IR	2.69	02/23/1973	A 12815		
<u>OAK CREEK, NORTH, TRIB. TO</u> S: 27 T: 13 R: 5E SAUNDERS LOWER PLATTE SOUTH NRD	NORTH OAK RESERVOIR 2-C	ST	118.90	AF06/26/1974	A 13057		
S: 26 T: 13 R: 5E SAUNDERS LOWER PLATTE SOUTH NRD	NORTH OAK RESERVOIR 2-D	ST	138.60	AF07/27/1977	A 15057		
<u>OAK CREEK, NORTH</u> S: 35 T: 13 R: 5E SAUNDERS DAVID E BARRY	PUMP	IR	1.77	12/30/1975	A 13921		
S: 2 T: 12 R: 5E LANCASTER MARY E REED	PUMP	IR	.84	12/31/1956	A 9075		
FRANCIS J BARRY	PUMP	IR	.83	05/13/1969	A 11702		
<u>WAGON TONGUE CREEK, TRIB. TO</u> S: 5 T: 12 R: 5E LANCASTER LOWER PLATTE SOUTH NRD	S & H FARMS RESERVOIR	ST	33.97	AF07/27/1978	A 15304		
<u>WAGON TONGUE CREEK</u> S: 3 T: 12 R: 5E LANCASTER LOWER PLATTE SOUTH NRD	NORTH OAK RESERVOIR 1-A	ST	900.30	AF12/30/1977	A 15158		
S: 10 T: 12 R: 5E LANCASTER LEROY & DOROTHY E ANG	PUMP	IR	.66	03/03/1970	A 11884		
S: 11 T: 12 R: 5E LANCASTER JOE & MARIE JIROVASKY	PUMP	IR	.98	05/05/1976	A 14211		
<u>OAK CREEK, NORTH</u> S: 13 T: 12 R: 5E LANCASTER LEROY A ANG	PUMP	IR	1.19	02/04/1965	A 10525		
S: 24 T: 12 R: 5E LANCASTER ETHEL GARRISON	PUMP	IR	2.34	03/15/1961	A 9907		
S: 19 T: 12 R: 6E LANCASTER KURT SCHACHENMEYER	PUMP	IR	2.16	01/15/1981	A 15749		
S: 30 T: 12 R: 6E LANCASTER HAROLD M INGERSOLL	PUMP	IR	.77	03/25/1963	A 10165		

WATER RIGHTS DATA  
CLAIMS AND APPLICATION IN DOWNSTREAM ORDER  
DIVISION NO. 2B

SOURCE LOCATION APPROPRIATOR	CARRIER	USE	PROVI. GRANT CFS	DATE OF PRIORITY	DOCKET/ APPL. NUMBER	ANNOA.	FT. NT.
<u>OAK CREEK NORTH</u>							
S: 31 T: 12 R: 6E LANCASTER NATHANIEL L & SHIRLEY J GRANT	PUMP	IR	.87	01/11/1967	A 11010		K
S: 6 T: 11 R: 6E LANCASTER WILLIAM (MRS) SILVERSTRAND FARM PRODUCTS CORPORATION	PUMP PUMP	IR IR	.09 .70	04/12/1954 03/07/1955	A 6173 A 7187		
<u>OAK CREEK</u>							
S: 7 T: 11 R: 6E LANCASTER CLYDE CAMPIN	PUMP	IR	1.62	11/17/1975	A 13867		
S: 20 T: 11 R: 6E LANCASTER ROLLIN S ROLOFSON	PUMP	IR	.23	08/10/1955	A 7889		
S: 20 T: 11 R: 6E LANCASTER ALBERT BOOL	PUMP	IR	1.07	04/19/1963	A 10179		
ALBERT (MRS) BOOL	PUMP	IR	.97	03/21/1957	A 9388		
MARVIN K BURCHAM	PUMP	IR	1.73	07/13/1934	A 2422		
MARVIN K BURCHAM	PUMP	IR	.42	03/12/1953	A 5203		
ALBERT BOOL	PUMP	IR	.54	03/24/1960	A 9805		
S: 29 T: 11 R: 6E LANCASTER LILLIAN CARLISLE	PUMP	IR	.76	04/03/1969	A 11682		
S: 32 T: 11 R: 6E LANCASTER JOHN R BENNETT TRUST	PUMP	IR	5.36	09/16/1971	A 12381		
<u>ELK CREEK</u>							
S: 18 T: 11 R: 5E LANCASTER JIM ANDELT	PUMP	IR	.44	03/17/1967	A 11078		
S: 21 T: 11 R: 5E LANCASTER FLOYD & VIRGINIA HUDKINS	PUMP	IR	.20	01/20/1971	A 12145		
<u>OAK CREEK</u>							
S: 6 T: 10 R: 6E LANCASTER CITY OF LINCOLN	BOWLING LAKE	ST	176.00	AF04/11/1957	A 9442		
S: 8 T: 10 R: 6E LANCASTER EDWARD HANICH	PUMP	IR	.15	11/21/1929	A 2115		
L H CHENEY	PUMP	IR	.66	09/22/1931	A 2239		
E J CHENEY	PUMP	IR	.45	02/06/1929	A 2069		
S: 17 T: 10 R: 6E LANCASTER ARTHUR CLARK	PUMP	IR	.14	04/11/1930	A 2132		
HERMAN EICHE	PUMP	IR	.71	01/04/1889	A 489		
S: 15 T: 10 R: 6E LANCASTER CAPITOL BEACH, INC	CAPITOL BEACH LAKE	ST	1430.00	AF06/07/1961	A 9944		
J L WITMER	PUMP	IR	.04	02/08/1933	A 2301		
S: 14 T: 10 R: 6E LANCASTER CITY OF LINCOLN	OAK LAKE	ST		09/03/1982	A 16147		
<u>DEAD MANS RUN</u>							
S: 27 T: 10 R: 7E LANCASTER WEDGEWOOD MANOR, INC	WEDGEWOOD LAKE	ST	84.00	AF09/21/1960	A 9864		

WATER RIGHTS DATA  
CLAIMS AND APPLICATION IN DOWNSTREAM ORDER  
DIVISION NO. 2B

SOURCE LOCATION APPROPRIATOR	CARRIER	USE	PROVI. GRANT CFS	DATE OF PRIORITY	DOCKET/ APPLI. NUMBER	ANNOA.	FT. NT.
<u>SALT CREEK, LITTLE TRIB. TO</u> S: 19 T: 11 R: 7E LANCASTER JAMES NAGEL	PUMP	IR	1.96	04/01/1974	A 13010		
<u>SALT CREEK</u> S: 32 T: 11 R: 7E LANCASTER CITY OF LINCOLN BOARD OF EDUCATIONAL LANDS & FUNDS	UNIVERSITY DUCK POND NEBRASKA DGC & HUNT CLUB, INC. RESERVOIR	ST ST	NONE	07/29/1926 01/07/1982	A 1837 A 16045		
<u>STEVENS CREEK</u> S: 32 T: 10 R: 8E LANCASTER WILMER O MOORE ET AL	PUMP	IR	1.71	10/31/1972	A 12756		
S: 29 T: 10 R: 8E LANCASTER ROBERT A MOOK	PUMP	IR	.71	03/24/1977	A 14847		
S: 24 T: 10 R: 7E LANCASTER SENORA, LEE R & JEAN PESTER	PUMP	IR	.06	09/19/1955	A 8134		K
S: 11 T: 10 R: 7E LANCASTER FRANCIS HALL	PUMP	IR	2.54	06/09/1975	A 13611		
HARRY P & RAYMOND A LEAVITT	PUMP	IR	2.95	04/25/1979	A 15466		
S: 2 T: 10 R: 7E LANCASTER UNIVERSITY OF NEBRASKA	STEVENS CREEK CANAL	IR	.35	11/19/1913	A 1335		K
UNIVERSITY OF NEBRASKA	PUMP	IR	.02	02/07/1956	A 8352		K
RETZLAFF FARMS, INC	PUMP	IR	.74	08/01/1952	A 5002		
<u>ROCK CREEK</u> S: 25 T: 13 R: 6E SAUNDERS ADOLPH G WOTIPKA	PUMP	IR	.18	11/27/1939	A 3031		K
S: 36 T: 13 R: 6E SAUNDERS ADOLPH G WOTIPKA	PUMP	IR	.16	07/29/1955	A 7846		K
<u>ROCK CREEK, LITTLE TRIB. TO</u> S: 3 T: 12 R: 6E LANCASTER LOWER PLATTE SOUTH NRD	MARSHALEK RESERVOIR	ST	16.00	AF07/27/1978	A 15303		
<u>ROCK CREEK</u> S: 31 T: 13 R: 7E SAUNDERS DAYLE L & SHARON K BURKLUND	PUMP	IR	2.16	11/06/1975	A 13857		
WILMA STARK	PUMP	IR	1.08	08/06/1931	A 2225		
<u>HOBSON BRANCH</u> S: 29 T: 13 R: 7E SAUNDERS MARVIN PETERSON	PUMP	IR	.25	04/04/1977	A 14883		
<u>ROCK CREEK, NORTH FORK</u> S: 23 T: 13 R: 7E SAUNDERS CUSTOM HOMES, INC	PUMP	IR	.64	05/27/1975	A 13592		
<u>ROCK CREEK</u> S: 5 T: 12 R: 8E LANCASTER MCGILL BROTHERS	PUMP	IR	.68	04/17/1969	A 11688		
MCGILL BROTHERS	PUMP	IR	.89	02/20/1956	A 8365		

WATER RIGHTS DATA  
CLAIMS AND APPLICATION IN DOWNSTREAM ORDER  
DIVISION NO. 2B

SOURCE LOCATION APPROPRIATOR	CARRIER	USE	PROVI. GRANT CFS	DATE OF PRIORITY	DOCKET/ APPLI. NUMBER	ANNOA.	FT. NT.
<u>ROCK CREEK</u>							
S: 5 T: 12 R: 8E LANCASTER MCGILL BROTHERS	PUMP	IR	.35	02/10/1953	A 5157		
S: 17 T: 12 R: 8E LANCASTER RUSSELL BLOMSTROM	PUMP	IR	.88	07/12/1954	A 6420		
S: 27 T: 12 R: 8E LANCASTER J H J ENTERPRISES, INC & JOYNER & JOYNER	PUMP	IR	.27	03/16/1956	A 8429		K
S: 34 T: 12 R: 8E LANCASTER LOUIS JEFFREY	PUMP	IR	.46	05/12/1934	A 2382		
EARL & HELEN BRAUCKMULLER	PUMP	IR	.31	11/03/1947	A 4139		
EARL & HELEN BRAUCKMULLER	PUMP	IR	.39	01/11/1956	A 8312		
S: 35 T: 12 R: 8E LANCASTER LAMBERT M & HELEN L MILLS	PUMP	IR	1.08	08/04/1955	A 7866		
WILLIAM H & CHERYL LONDON	PUMP	IR	.20	09/29/1939	A 2978		
<u>CAMP CREEK</u>							
S: 25 T: 11 R: 8E LANCASTER BILLY SCHUELKE	PUMP	IR	.08	02/26/1954	A 6002		
S: 1 T: 11 R: 8E LANCASTER SYLVIA E MILLER	PUMP	IR	1.72	08/12/1968	A 11541		
<u>DEE CREEK</u>							
S: 7 T: 11 R: 9E CASS BOYD CLAYCOMB	PUMP	IR	1.53	03/05/1957	A 9287		
MAURINE HILT ET AL	PUMP	IR	1.72	06/12/1933	A 2326		
<u>GREENWOOD CREEK</u>							
S: 28 T: 12 R: 9E CASS PAUL J STRATE	PUMP	IR	.87	01/31/1964	A 10294		
<u>ROBINSON BRANCH</u>							
S: 18 T: 12 R: 9E CASS LONDON FARMS, INC	PUMP	IR	.82	07/06/1981	A 15915		
<u>CALLAHAN CREEK</u>							
S: 6 T: 11 R: 10E CASS LLOYD VOGLER	PUMP	IR	1.47	07/22/1975	A 13671		
S: 22 T: 12 R: 9E CASS MAURINE HILT ET AL	PUMP	IR	2.07	05/19/1959	A 9729		
<u>WAHOO CREEK</u>							
S: 7 T: 14 R: 6E SAUNDERS LAWRENCE E STUCHLIK	PUMP	IR	.75	08/23/1979	A 15576		
P R B FARM	PUMP	IR	.43	06/30/1960	A 9839		
S: 8 T: 14 R: 6E SAUNDERS RAYMOND J & DOROTHY MEDUNA	PUMP	IR	.71	12/08/1975	A 13898		
<u>WAHOO CREEK, SOUTH FORK</u>							
S: 19 T: 14 R: 6E SAUNDERS EDWARD J & MARGARET L STUCHLIK, JR	PUMP	IR	.44	08/23/1979	A 15575		
S: 17 T: 14 R: 6E SAUNDERS EDWARD J & MARGARET L STUCHLIK, JR	PUMP	IR	.55	03/05/1956	A 8395		

WATER RIGHTS DATA  
CLAIMS AND APPLICATION IN DOWNSTREAM ORDER  
DIVISION NO. 2B

SOURCE LOCATION APPROPRIATOR	CARRIER	USE	PROVI. OF GRANT CFS	DATE OF PRIORITY	DOCKET/ APPL. NUMBER	ANNOA.	FT. NT.
<u>WAHOO CREEK, SOUTH FORK</u>							
S: 17 T: 14 R: 6E SAUNDERS							
EDWARD J & MARGARET L STUCHLIK, JR	PUMP	IR	.55	08/23/1979	A 15574	A-8395	D
MARIAN E MADIGAN	PUMP	IR	.11	07/02/1956	A 8656		K
<u>WAHOO CREEK, NORTH FORK</u>							
S: 16 T: 15 R: 5E SAUNDERS							
SHANAHAN BROTHERS	PUMP	IR	2.45	07/30/1976	A 14364		
S: 23 T: 15 R: 5E SAUNDERS							
RICHARD L & CLARA M LAWVER	PUMP	IR	1.13	11/29/1971	A 12449		K
<u>DUNLAP CREEK, TRIB. TO</u>							
S: 3 T: 14 R: 5E SAUNDERS							
FRED KUBALEK	PUMP	IR	.51	06/07/1966	A 10862		
<u>DUNLAP CREEK</u>							
S: 35 T: 15 R: 5E SAUNDERS							
DONALD J VIRGL	PUMP	IR	1.04	04/17/1957	A 9452		
S: 31 T: 15 R: 6E SAUNDERS							
RICHARD L & CLARA M LAWVER	PUMP	IR	.60	09/21/1970	A 12084		
RAYMOND J & DOROTHY MEDUNA	PUMP	IR	.71	12/08/1975	A 13897		
<u>WAHOO CREEK, NORTH FORK</u>							
S: 33 T: 15 R: 6E SAUNDERS							
DONALD KRESL	PUMP	IR	.29	03/16/1967	A 11077		K
DENNIS P & NANCY KELLNER	PUMP	IR	.56	08/12/1968	A 11539		
<u>WAHOO CREEK</u>							
S: 11 T: 14 R: 6E SAUNDERS							
KENNETH SCHOEN	PUMP	IR	.43	08/06/1956	A 8719		
S: 7 T: 14 R: 7E SAUNDERS							
JULIUS J LANIK	PUMP	IR	.64	05/06/1940	A 3150		
S: 9 T: 14 R: 7E SAUNDERS							
EDWARD J STYSKAL	PUMP	IR	.74	04/03/1972	A 12574		
<u>COTTONWOOD CREEK, TRIB. TO</u>							
S: 32 T: 16 R: 5E SAUNDERS							
LOWER PLATTE NORTH NRD	COTTONWOOD RESERVOIR 6-E	ST	98.50	AF11/10/1971	A 12424		
S: 5 T: 15 R: 5E SAUNDERS							
LOWER PLATTE NORTH NRD	COTTONWOOD RESERVOIR 6-D	ST	200.80	AF12/06/1966	A 10990		
S: 4 T: 15 R: 5E SAUNDERS							
LOWER PLATTE NORTH NRD	COTTONWOOD RESERVOIR 6-C	ST	199.10	AF10/16/1967	A 11263		
S: 34 T: 16 R: 5E SAUNDERS							
LOWER PLATTE NORTH NRD	COTTONWOOD RESERVOIR 6-B	ST	124.40	AF04/29/1977	A 14923		
S: 7 T: 15 R: 6E SAUNDERS							
LOWER PLATTE NORTH NRD	COTTONWOOD RESERVOIR 41-A	ST	79.50	AF01/08/1970	A 11848		
S: 8 T: 15 R: 6E SAUNDERS							
LOWER PLATTE NORTH NRD	COTTONWOOD RESERVOIR 42-A	ST	84.60	AF12/06/1966	A 10991		
S: 16 T: 15 R: 6E SAUNDERS							
LOWER PLATTE NORTH NRD	COTTONWOOD RESERVOIR 32-A	ST	71.00	AF04/06/1972	A 12578		

WATER RIGHTS DATA  
CLAIMS AND APPLICATION IN DOWNSTREAM ORDER  
DIVISION NO. 2B

SOURCE LOCATION APPROPRIATOR	CARRIER	USE	PROV. . GRANT CFS	DATE OF PRIORITY	DOCKET/ APPLI. NUMBER	ANNOA.	FT. NT.
<u>COTTONWOOD CREEK, TRIB. TO</u> S: 10 T: 15 R: 6E SAUNDERS LOWER PLATTE NORTH NRD	COTTONWOOD RESERVOIR 21-A	ST	210.70	AF08/10/1981	A 15959		
<u>COTTONWOOD CREEK</u> S: 23 T: 15 R: 6E SAUNDERS LARRY DAUEL	PUMP	IR	.41	08/09/1974	A 13142		
<u>COTTONWOOD CREEK, TRIB. TO</u> S: 26 T: 15 R: 6E SAUNDERS LOWER PLATTE NORTH NRD	COTTONWOOD RESERVOIR 23-A	ST	75.30	AF06/11/1969	A 11724		
<u>COTTONWOOD CREEK</u> S: 30 T: 15 R: 7E SAUNDERS PAUL (MRS) KREMLACEK	PUMP	IR	1.67	08/08/1974	A 13140		
S: 6 T: 14 R: 7E SAUNDERS ROBERT E BERN	PUMP	IR	.20	05/10/1956	A 8559		K
S: 5 T: 14 R: 7E SAUNDERS MABEL E ROBERTS	PUMP	IR	.44	12/07/1955	A 8280		
MABEL E ROBERTS	PUMP	IR	.97	12/21/1973	A 12965		
S: 4 T: 14 R: 7E SAUNDERS ARDVEN MALCHOW	PUMP	IR	1.02	01/26/1965	A 10521		
S: 9 T: 14 R: 7E SAUNDERS JAMES H TRUTNA	PUMP	IR	.89	08/17/1970	A 12060		
<u>COTTONWOOD CREEK, TRIB. TO</u> S: 20 T: 15 R: 7E SAUNDERS LOWER PLATTE NORTH NRD	COTTONWOOD RESERVOIR 8-D	ST	186.39	AF10/16/1967	A 11264		
<u>WAHOOD CREEK</u> S: 14 T: 14 R: 7E SAUNDERS BERNARD & MATH SLADKY	PUMP	IR	1.88	11/09/1976	A 14543		
JOHN A BRATKA	PUMP	IR	1.77	01/22/1970	A 11854		
<u>SAND CREEK</u> S: 30 T: 16 R: 7E SAUNDERS RUDY J MEDUNA	PUMP	IR	.77	12/18/1974	A 13322		
S: 32 T: 16 R: 7E SAUNDERS ROBERT J & CAROL MEDUNA	PUMP	IR	1.11	01/15/1976	A 13945		
<u>DUCK CREEK</u> S: 16 T: 15 R: 7E SAUNDERS ANDREW J MURREN	PUMP	IR	.17	08/10/1956	A 8737		K
<u>SAND CREEK</u> S: 15 T: 15 R: 7E SAUNDERS ANDREW J MURREN	PUMP	IR	.26	09/21/1955	A 8174		K
S: 22 T: 15 R: 7E SAUNDERS EDWARD R KOUTNY	PUMP	IR	.29	08/15/1956	A 8743		K
S: 27 T: 15 R: 7E SAUNDERS ROBERT L DOLEZAL	PUMP	IR	.09	11/01/1956	A 8947		
T & S FARMS, INC	PUMP	IR	4.00	01/12/1976	A 13931		

WATER RIGHTS DATA  
CLAIMS AND APPLICATION IN DOWNSTREAM ORDER  
DIVISION NO. 2B

SOURCE LOCATION APPROPRIATOR	CARRIER	USE	PROVI. GRANT CFS	DATE OF PRIORITY	DOCKET/ APPLI. NUMBER	ANNOA.	FT. NT.
<u>SAND CREEK</u>							
S: 34 T: 15 R: 7E SAUNDERS JOE C DVORAK	PUMP	IR	.25	04/30/1956	A 8528		K
S: 11 T: 14 R: 7E SAUNDERS BERNARD & MATH SLADKY	PUMP	IR	2.00	11/09/1976	A 14542		
<u>WAHOO CREEK</u>							
S: 13 T: 14 R: 7E SAUNDERS JOHN A BRATKA	PUMP	IR	2.90	10/16/1956	A 8907		
S: 18 T: 14 R: 8E SAUNDERS ALLAN NYGREN	PUMP	IR	1.29	07/15/1981	A 15931		
S: 19 T: 14 R: 8E SAUNDERS GERALD TREPTOW	PUMP	IR	.76	07/30/1954	A 6516		
S: 20 T: 14 R: 8E SAUNDERS RALPH TREPTOW	PUMP	IR	.52	02/24/1954	A 5983		
HERMAN TREPTOW	PUMP	IR	1.43	07/25/1934	A 2444		
GLEN & DORIS TREPTOW	PUMP	IR	2.18	06/22/1976	A 14282		
S: 29 T: 14 R: 8E SAUNDERS RALPH TREPTOW	PUMP	IR	.44	03/29/1954	A 6106		
S: 33 T: 14 R: 8E SAUNDERS GLENN J WAGNER	PUMP	IR	1.43	11/29/1956	A 9006		
S: 3 T: 13 R: 8E SAUNDERS TIPPERARY HECTARES, INC	PUMP	IR	3.94	02/03/1975	A 13380		
S: 34 T: 14 R: 8E SAUNDERS ROBERT R & BARBARA B SCHULTZE	PUMP	IR	2.09	08/13/1975	A 13734		
S: 3 T: 13 R: 8E SAUNDERS LLOYD K HENGEN	PUMP	IR	.21	08/10/1955	A 7885		
LLOYD K HENGEN	PUMP	IR	1.42	01/12/1976	A 13932		
S: 12 T: 13 R: 8E SAUNDERS FRANK J DEITER	PUMP	IR	1.99	05/31/1955	A 7613		
S: 13 T: 13 R: 8E SAUNDERS LARRY MORAVEC	PUMP	IR	2.73	05/24/1977	A 14955		
S: 18 T: 13 R: 9E SAUNDERS RAIKES' FOUNDATION FARMS, INC	PUMP	IR	9.52	12/09/1968	A 11594		
S: 20 T: 13 R: 9E SAUNDERS WESLEY E KEISER	PUMP	IR	.80	11/24/1953	A 5749		
RAIKES FOUNDATION FARMS, INC	PUMP	IR	.99	11/24/1953	A 5750		
S: 21 T: 13 R: 9E SAUNDERS WAHOO HUNTING CLUB	AYR LAKE	ST	NONE	12/30/1930	A 2184		
S: 27 T: 13 R: 9E SAUNDERS KENNETH MARCY	PUMP	IR	1.59	08/31/1953	A 5522		
S: 34 T: 13 R: 9E SAUNDERS RAY JUDDS	PUMP	IR	1.18	08/25/1969	A 11785		
S: 35 T: 13 R: 9E SAUNDERS KOLB FARMS, INC.	PUMP	IR	.75	08/23/1954	A 6631		



E ITY	DOCKET/ APPLI. NUMBER	ANNOA.	FT. NT.
1974 A	13192		
1970 A	12023		K
1974 A	13073		
1977 A	14657		
1956 A	8772		
1963 A	10204		K
1976 A	14436		
1956 A	8298		
1975 A	13861	A-8298	D
1975 A	13861		
1963 A	10220		
1976 A	14363		
1954 A	5982		
1950 A	4713		
1979 A	15521		
1955 A	7614		K
1979 A	15396	A-7614	D
1979 A	15396		
1897 A	415		
1956 A	8322		
1954 A	6632		
1976 A	14552		
1980 A	15718		

DEPARTMENT OF WATER RESOURCES

383

WATER RIGHTS DATA  
CLAIMS AND APPLICATION IN DOWNSTREAM ORDER  
DIVISION NO. 2B

SOURCE LOCATION APPROPRIATOR	CARRIER	USE	PROVI. GRANT CFS	DATE OF PRIORITY	DOCKET/ APPLI NUMBER	ANNOA.	FT. NT.
<u>PLATTE RIVER, TRIB. TO</u> S: 1 T: 12 R: 10E SARPY S J ARMBRUST	THOUSAND OAKS LAKE	ST	29.10	AF04/17/1963	A 10178		
<u>ARMBRUST CREEK</u> S: 2 T: 12 R: 10E SARPY RONALD PATTERSON	THOUSAND OAKS LAKE	SS	29.10	AF08/19/1981	A 15968		C
<u>PLATTE RIVER, TRIB. TO</u> S: 12 T: 12 R: 10E SARPY GAME & PARKS COMMISSION	GRENA FISH HATCHERY	ST	1.89	AF03/14/1972	A 12543		
<u>FOUNTAIN CREEK</u> S: 24 T: 12 R: 10E CASS RUDOLF VERVAECKE	PUMP	IR	.21	07/25/1955	A 7796		K
<u>DECKER CREEK, TRIB. TO</u> S: 9 T: 11 R: 11E CASS PAUL O'BRIEN	O'BRIEN RESERVOIR	ST	72.20	AF04/27/1981	A 15856		
<u>O'BRIEN RESERVOIR</u> S: 9 T: 11 R: 11E CASS PAUL O'BRIEN	PUMP	SO		07/14/1981	A 15929		
<u>DECKER CREEK</u> S: 29 T: 12 R: 11E CASS DUANE HORN	PUMP	IR	.22	09/15/1977	A 15108		
<u>BUFFALO CREEK, BIG, TRIB. TO</u> S: 20 T: 13 R: 11E SARPY PAPIO NRD	BIG BUFFALO CREEK RESERVOIR GS-10	ST	23.00	AF10/24/1980	A 15725		
<u>BUFFALO CREEK, BIG</u> S: 20 T: 13 R: 11E SARPY M R SCHOLTING	PUMP	IR	1.08	04/09/1956	A 8470		
<u>BUFFALO CREEK, BIG, TRIB. TO</u> S: 17 T: 13 R: 11E SARPY PAPIO NRD	BIG BUFFALO CREEK RESERVOIR GS-14	ST	29.70	AF06/11/1979	A 15489		
<u>BUFFALO CREEK, BIG</u> S: 28 T: 13 R: 11E SARPY FRANKLIN R COCKERILL JR ET AL	PUMP	IR	4.00	08/25/1956	A 8780		
ROLLAND J & LINDA A MODDY	PUMP	IR	1.06	01/08/1957	A 9087		
S: 34 T: 13 R: 11E SARPY LOPTIN & HOTZ	PUMP	IR	2.13	01/14/1959	A 9681		
S: 35 T: 13 R: 11E SARPY V J & THELMA JANE LECHTENBERG	PUMP	IR	1.23	11/29/1956	A 9007		
S: 36 T: 13 R: 11E SARPY FLOYD D TRUMBLE	PUMP	IR	.36	02/11/1957	A 9180		
<u>SPRINGFIELD CREEK</u> S: 13 T: 13 R: 11E SARPY CHRIS C GLESMANN TRUST	PUMP	IR	.62	01/13/1956	A 8317		

-----  
OTA. FT.  
NT.  
-----

K

K

DEPARTMENT OF WATER RESOURCES

385

WATER RIGHTS DATA  
CLAIMS AND APPLICATION IN DOWNSTREAM ORDER  
DIVISION NO. 2B

SOURCE LOCATION APPROPRIATOR	CARRIER	USE	PROVI. GRANT CFS	DATE OF PRIORITY	DOCKET/ APPL. NUMBER	ANNOA. FT. NT.
<u>FOUR MILE CREEK, TRIB. TO</u>						
S: 22 T: 12 R: 13E CASS CLARK S WILES	WILES RESERVOIR NO. 3	ST	1.27	AF03/31/1978	A 15223	
<u>FOUR MILE CREEK</u>						
S: 22 T: 12 R: 13E CASS CLARK S WILES	WILES RESERVOIR NO. 2	ST	17.90	AF03/31/1978	A 15222	
STEPHEN G & OPAL B WILES	PUMP	IR	8.09	08/21/1974	A 13167	
<u>BACHELOR CREEK</u>						
S: 16 T: 12 R: 13E CASS HALMES, INC	PUMP	IR	.43	02/17/1976	A 14033	
S: 9 T: 12 R: 13E CASS HALMES, INC	PUMP	IR	1.04	08/07/1974	A 13137	
HALMES, INC	PUMP	IR	1.14	02/17/1976	A 14032	
S: 3 T: 12 R: 13E CASS W M FARMS, INC	PUMP	IR	1.56	08/28/1978	A 15332	

SET/ I. IER	ANNOA.	FT. NT.
-------------------	--------	------------

04		E
67		E
59	D-567	E
91		E
04		E
64		E
63		E
72		E
44		E
76		E
51		E
52		E
37		
10		
10	R P-282	
11	R P-243	K
54		

DEPARTMENT OF WATER RESOURCES

387

WATER RIGHTS DATA  
CLAIMS AND APPLICATION IN DOWNSTREAM ORDER  
DIVISION NO. 2C

SOURCE LOCATION APPROPRIATOR	CARRIER	USE	PROVI. GRANT CFS	DATE OF PRIORITY	DOCKET/ APPL. NUMBER	ANNOA. R	FT. NT.
<u>NIOBRARA RIVER</u>							
S: 9 T: 29 R: 56W SIOUX JOE & PETE NUNN	EARNEST CANAL NO. 2	IR	2.14	05/15/1891	D 514B		
JOE & PETE NUNN	EARNEST CANAL NO. 2	IR	1.46	03/24/1914	A 1362 R	P-311	
JOE & PETE NUNN	EARNEST CANAL NO. 1	IR	2.86	05/01/1885	D 514A		
S: 15 T: 29 R: 56W SIOUX JOE & PETE NUNN	COFFEE CANAL NO. 3	IR	1.04	03/24/1914	A 1362		
S: 25 T: 29 R: 56W SIOUX AGATE SPRINGS RANCH, INC	MCGINLEY-STOVER N. CANAL	IR	6.73	05/01/1887	D 513AR	P-397	
AGATE SPRINGS RANCH, INC	MCGINLEY-STOVER S. CANAL	IR	1.71	05/01/1890	D 513B		
AGATE SPRINGS RANCH, INC	MCGINLEY-STOVER N. & COOK CANAL NO. 2	IR	.71	05/31/1891	D 980		
S: 2 T: 28 R: 56W SIOUX AGATE SPRINGS RANCH, INC	COOK SOUTH CANAL NO. 1	IR	2.31	05/31/1891	D 980		
S: 1 T: 28 R: 56W SIOUX AGATE SPRINGS RANCH, INC	PUMP	IR	1.48	05/01/1887	D 513AR	P-430	
AGATE SPRINGS RANCH, INC	PUMP	IR	.52	05/31/1891	D 980 R	P-428	
S: 9 T: 28 R: 55W SIOUX DEPARTMENT OF INTERIOR	PUMP	IR	1.24	12/07/1953	A 5772		
S: 3 T: 28 R: 55W SIOUX OSCAR SKAVDAHL ET AL	HARRIS-NEECE CANAL	IR	8.57	07/01/1892	D 517		
MORAVA, MORAVA, MORAVA & SNOW, ETAL.	HARRIS-NEECE CANAL	IR	7.27	07/11/1932	A 2275		
S: 6 T: 28 R: 54W SIOUX MORAVA, MORAVA, MORAVA & SNOW	LABELLE CANAL	IR	2.00	03/12/1895	D 518		
MORAVA, MORAVA, MORAVA & SNOW	LABELLE CANAL	IR	3.14	07/03/1895	A 60		
S: 4 T: 28 R: 54W SIOUX GEORGE E SANDOZ	METTLEN CANAL	IR	4.90	04/27/1896	A 292		
JAMES L SKAVDAHL	METTLEN CANAL	IR	.75	12/18/1912	A 1248		
JAMES L SKAVDAHL	METTLEN CANAL	IR	1.14	10/13/1931	A 2244		
S: 12 T: 28 R: 54W SIOUX JAMES L SKAVDAHL	DAVISON CANAL	IR	.21	04/27/1922	A 1662		
S: 1 T: 28 R: 54W SIOUX DONALD B ARMSTRONG	BENNETT CANAL	IR	3.45	12/18/1912	A 1249		
<u>COYOTE SPRINGS</u>							
S: 16 T: 27 R: 54W SIOUX DAVIS CATTLE COMPANY, INC	COYOTE SPRINGS RESERVOIR	ST	15.00	AF04/01/1936	A 2572		
DAVIS CATTLE COMPANY, INC	WATSON CANAL	IR	1.41	07/07/1934	A 2418		
<u>COYOTE SPRINGS RESERVOIR</u>							
S: 16 T: 27 R: 54W SIOUX DAVIS CATTLE COMPANY, INC	COYOTE SPRINGS CANAL	SI		04/01/1936	A 2579	A-2418	
DAVIS CATTLE COMPANY, INC	COYOTE SPRINGS CANAL	SO		04/01/1936	A 2579		
<u>NIOBRARA RIVER</u>							
S: 9 T: 28 R: 53W SIOUX DONALD B ARMSTRONG	PUMP	IR	.59	06/20/1966	A 10870		

DEPARTMENT OF WATER RESOURCES

389

-----  
A. FT.  
NT.  
-----

\*

\*

\*

K

K

K

9A A

WATER RIGHTS DATA  
CLAIMS AND APPLICATION IN DOWNSTREAM ORDER  
DIVISION NO. 2C

SOURCE LOCATION APPROPRIATOR	CARRIER	USE	PROVI. GRANT CFS	DATE OF PRIORITY	DOCKET/ APPLI. NUMBER	ANNOA.	FT. NT.
<u>NIOBRARA RIVER</u>							
S: 26 T: 29 R: 48W DAWES							
CHARLES L IODENCE	LICHTE CANAL	IR	1.47	01/24/1895	D 479 R	P-396	
CHARLES L IODENCE	LICHTE CANAL	IR	2.20	04/07/1911	A 1086 R	P-396	
CHARLES L IODENCE	LICHTE CANAL	IR	.24	01/02/1912	A 1152 R	P-396	
CHARLES L IODENCE	LICHTE CANAL	IR	.95	03/02/1935	A 2523 R	P-396	
CHARLES L IODENCE	LICHTE CANAL	IR	.65	12/28/1942	A 3592 R	P-396	
DUANE E WILDY	POTMESIL CANAL	IR	6.76	10/29/1935	A 2566 R	P-314	
DUANE E WILDY	POTMESIL CANAL	IR	2.07	09/07/1965	A 10686		
CHARLES L IODENCE	MIRAGE FLATS CANAL	IR	2.00	03/02/1935	A 2523 R	P-379	
BUREAU OF RECLAMATION	MIRAGE FLATS CANAL	IR	158.38	01/25/1937	A 2683		
CHARLES L IODENCE	MIRAGE FLATS CANAL	IR	1.46	02/11/1938	A 2837 R	P-380	
BUREAU OF RECLAMATION	MIRAGE FLATS CANAL	IR	40.46	05/18/1944	A 3729		
<u>BOX BUTTE RESERVOIR</u>							
S: 26 T: 29 R: 48W DAWES							
BUREAU OF RECLAMATION	MIRAGE FLATS CANAL	SI		08/05/1954	A 6565	A-2683	
BUREAU OF RECLAMATION	MIRAGE FLATS CANAL	SI		08/05/1954	A 6565	A-3729	
<u>COTTONWOOD CREEK</u>							
S: 17 T: 29 R: 48W DAWES							
SMITH & KEY	PUMP	IR	2.30	08/06/1956	A 8721		
<u>NIOBRARA RIVER</u>							
S: 25 T: 29 R: 48W DAWES							
DUANE E WILDY	PUMP	IR	4.50	07/27/1978	A 15302		
S: 30 T: 29 R: 47W DAWES							
PEPPER CREEK RANCH, INC	PUMP	IR	5.88	05/15/1963	A 10191		
S: 28 T: 29 R: 47W DAWES							
DUANE E WILDY	PUMP	IR	2.03	09/07/1965	A 10687		
S: 25 T: 29 R: 47W DAWES							
PEPPER CREEK RANCH, INC	PUMP	IR	2.22	05/25/1965	A 10634		
<u>NIOBRARA RIVER, TRIB. TO</u>							
S: 2 T: 29 R: 47W DAWES							
OTTO ANDERSON ESTATE	ANDERSON RESERVOIR	ST	20.00	AF10/16/1940	A 3297		
<u>ANDERSON RESERVOIR</u>							
S: 2 T: 29 R: 47W DAWES							
OTTO ANDERSON ESTATE	ANDERSON CANAL	SO		10/16/1940	A 3396		
<u>NIOBRARA RIVER</u>							
S: 22 T: 29 R: 46W SHERIDAN							
OTTO ANDERSON ESTATE	PUMP	IR	1.04	06/28/1973	A 12893		
<u>DAWES-SHERIDAN CREEK</u>							
S: 24 T: 30 R: 47W DAWES							
DAWES COUNTY	MIRAGE FLATS RESERVOIR	ST	19.60	AF05/30/1973	A 12876		
<u>NIOBRARA RIVER</u>							
S: 24 T: 29 R: 46W SHERIDAN							
GARY L & BONNIE HOUSH	PUMP	IR	2.64	09/01/1953	A 5531		



DATE	DOCKET/ APPLI. NUMBER	ANNOA.	FT. NT.
------	-----------------------------	--------	------------

1961 A 9999

1980 A 15619

1970 A 12098

1970 A 12126

1950 A 4692

1950 A 4690

1955 A 7710

1954 A 5840

1964 A 10432

1964 A 10490

1955 A 8216

1966 A 10761

1950 A 4717

1949 A 4540

1949 A 4727

1956 A 9018

1952 A 5069

1952 A 5630

DEPARTMENT OF WATER RESOURCES

391

and use definitions on page 78

WATER RIGHTS DATA  
CLAIMS AND APPLICATION IN DOWNSTREAM ORDER  
DIVISION NO. 2C

SOURCE LOCATION APPROPRIATOR	CARRIER	USE	PROV. . GRANT CFS	DATE OF PRIORITY	DOCKET/ APPLI. NUMBER	ANNOA.	FT. NT.
<u>SPRING CREEK</u>							
S: 27 T: 30 R: 45W SHERIDAN MARCY BROTHERS CHARLES R & BARBARA K MARCY	MARCY CANAL MARCY RESERVOIR	IR ST	3.37 8.00	08/28/1950 AF10/20/1952	A 4741 A 5045		
<u>NIOBRARA RIVER</u>							
S: 32 T: 30 R: 44W SHERIDAN HARRY J KUCHERA	PUMP	IR	.90	11/06/1936	A 2654		
S: 28 T: 30 R: 44W SHERIDAN JACK L BEGUIN	PUMP	IR	1.16	12/05/1956	A 9017		
<u>PINE CREEK</u>							
S: 16 T: 28 R: 44W SHERIDAN GAME & PARKS COMMISSION	SMITH LAKE RESERVOIR	ST	3500.00	AF09/15/1947	A 4114		
S: 34 T: 30 R: 44W SHERIDAN CHARLYN SNYDER	PUMP	IR	1.53	10/15/1976	A 14511		
S: 27 T: 30 R: 44W SHERIDAN DORA DEPOORTER ET AL	PUMP	IR	.42	01/22/1957	A 9124		
<u>NIOBRARA RIVER</u>							
S: 22 T: 30 R: 44W SHERIDAN AUGUST VINCENT	PUMP	IR	1.77	09/26/1957	A 9572		
S: 24 T: 30 R: 44W SHERIDAN HALLIE D JACKSON	PUMPS	IR	1.05	08/22/1955	A 7971		
FRANK DIERIEX	PUMPS	IR	1.33	05/14/1955	A 7477		
S: 17 T: 30 R: 43W SHERIDAN STANLEY BUDD	PUMPS	IR	.30	08/12/1953	A 5467		
<u>DEER CREEK</u>							
S: 5 T: 29 R: 42W SHERIDAN HARLAND S HILLIGAN	PUMP	IR	1.85	04/19/1949	A 4466		
<u>HAY SPRINGS CREEK</u>							
S: 8 T: 31 R: 46W SHERIDAN WALTER J BARNES	BARNES-PHILLIPS RES.	ST	12.00	AF04/15/1935	A 2539		
S: 29 T: 31 R: 45W SHERIDAN GAME & PARKS COMMISSION	WALGREN LAKE	ST	890.00	AF05/20/1935	A 2549		
<u>HAY SPRINGS CREEK, TRIB. TO</u>							
S: 26 T: 32 R: 46W SHERIDAN WAYNE F DAVIS	DAVIS RESERVOIR	ST	18.50	AF06/21/1968	A 11457		
S: 1 T: 31 R: 46W SHERIDAN LAVERNON LINDEN	LINDEN RESERVOIR	ST	49.00	AF11/26/1948	A 4378		
<u>LINDEN RESERVOIR</u>							
S: 1 T: 31 R: 46W SHERIDAN LAVERNON LINDEN	LINDEN CANAL	SO		11/26/1948	A 4512		
<u>HAY SPRINGS CREEK, NORTH BRANCH</u>							
S: 19 T: 31 R: 45W SHERIDAN GAME & PARKS COMMISSION	WALGREN LAKE	SS		12/15/1939	A 3053	A-2549	B

DATE OF PRIORITY	DOCKET/ APPLI. NUMBER	ANNOA.	FT. NT.
------------------------	-----------------------------	--------	------------

/31/1956 A 8946

/31/1956 A 9641

/12/1976 A 14092

/22/1953 A 5590

/26/1960 A 9838

/09/1935 A 2555

/25/1952 A 4954

/19/1966 A 10954

/23/1950 A 4603

/15/1956 A 8565

/25/1936 A 2623

/17/1953 A 5169

/17/1953 A 5170

/05/1953 A 5124

/17/1953 A 5172

/17/1953 A 5614

/17/1953 A 5171

/03/1965 A 10550

DEPARTMENT OF WATER RESOURCES

393

notes and use definitions on page 78

WATER RIGHTS DATA  
CLAIMS AND APPLICATION IN DOWNSTREAM ORDER  
DIVISION NO. 2C

SOURCE LOCATION APPROPRIATOR	CARRIER	USE	PROVI. GRANT CFS	DATE OF PRIORITY	DOCKET/ APPLI. NUMBER	ANNOA.	FT. NT.
<u>ANTELOPE CREEK</u>							
S: 22 T: 33 R: 42W SHERIDAN LOYD L. HULL & SON	HULL CANAL NO. 1	IR	.04	02/17/1953	A 5168		
S: 24 T: 33 R: 42W SHERIDAN CITY OF GORDON	ANTELOPE CREEK RES. 40-B	ST	773.83	AF03/03/1965	A 10551		
<u>ANTELOPE CREEK, TRIB. TO</u>							
S: 29 T: 34 R: 42W SHERIDAN MILBERT HOLZBERGER	HOLZBERGER RESERVOIR	ST	43.00	AF10/30/1956	A 8942		
<u>NIORARA RIVER</u>							
S: 29 T: 33 R: 37W CHERRY JAMES GRAY	PUMP	IR	2.58	04/17/1981	A 15843		
S: 10 T: 33 R: 36W CHERRY DONALD L. SIMMONS	PUMP	IR	13.51	12/19/1969	A 11843		
S: 11 T: 33 R: 36W CHERRY SIMMONS IRRIGATION, INC	PUMP	IR	.24	01/09/1961	A 9879		
S: 6 T: 33 R: 35W CHERRY SIMMONS IRRIGATION, INC	PUMP	IR	.63	04/15/1958	A 9613		
S: 2 T: 33 R: 35W CHERRY HEATH CATTLE COMPANY	PUMPS	IR	.81	05/12/1958	A 9620		
S: 2 T: 33 R: 35W CHERRY HEATH CATTLE COMPANY	PUMPS	IR	.79	05/31/1962	A 10070		
<u>BEAR CREEK</u>							
S: 12 T: 34 R: 38W CHERRY ALLIE F SANDOZ	BATES DAM	IR	6.50	07/12/1932	A 2276		
S: 8 T: 34 R: 37W CHERRY EVA BOWRING	BAR 99 RANCH CANAL	IR	.47	02/09/1937	A 2696		
S: 16 T: 34 R: 37W CHERRY EVA BOWRING	BAR 99 RANCH CANAL	IR	.65	10/31/1940	A 3321		
<u>DRY CREEK</u>							
S: 21 T: 34 R: 40W CHERRY GAME & PARKS COMMISSION	SHELL LAKE	ST	800.00	AF06/14/1940	A 3180		
S: 18 T: 34 R: 38W CHERRY CHRIS CHRISTENSEN	DRY CREEK CANAL	IR	.41	07/08/1935	A 2552		
S: 16 T: 34 R: 37W CHERRY GAME & PARKS COMMISSION	MORELAND CANAL	IR	.93	05/22/1937	A 2745		
S: 16 T: 34 R: 37W CHERRY GAME & PARKS COMMISSION	COTTONWOOD LAKE	SS	316.00	AF02/26/1942	A 3555	A-3529	B
<u>BEAR CREEK</u>							
S: 16 T: 34 R: 37W CHERRY EVA BOWRING	BAR 99 RANCH CANAL	IR	.13	12/08/1938	A 2898		
S: 16 T: 34 R: 37W CHERRY EVA BOWRING	BAR 99 RANCH CANAL	IR	.37	08/31/1932	A 2282	R P-219	
S: 15 T: 34 R: 37W CHERRY GAME & PARKS COMMISSION	COTTONWOOD LAKE	ST	316.00	AF11/04/1941	A 3529		
S: 15 T: 34 R: 37W CHERRY EVA BOWRING	BAR 99 RANCH DIV. DAM	IR	.43	08/31/1932	A 2282		
S: 14 T: 34 R: 37W CHERRY D JASON COLE ESTATE	COLE DAMS	IR	8.19	02/24/1932	A 2254		

DOCKET/ APPLI. NUMBER	ANNOA.	FT. NT.
-----------------------------	--------	------------

8 A 15344

6 A 14609

8 A 15208

2 A 10013

7 A 11102

9 A 11815

9 A 11814

4 A 13090

8 A 15267

2 A 12615

5 A 7484

9 A 2922

5 A 2506

3 A 5218

8 A 9660

5 A 10620      A-5218

5 A 13853

7 A 15122

7 A 15136      A-15122

DEPARTMENT OF WATER RESOURCES

WATER RIGHTS DATA  
CLAIMS AND APPLICATION IN DOWNSTREAM ORDER  
DIVISION NO. 2C

SOURCE LOCATION APPROPRIATOR	CARRIER	USE	PROV. GRANT CFS	DATE OF PRIORITY	DOCKET/ APPLI. NUMBER	ANNOA.	FT. NT.
<u>SNAKE RIVER</u>							
S: 29 T: 31 R: 30W CHERRY AINSWORTH IRRIGATION DISTRICT	AINSWORTH CANAL	IR	2.20	08/17/1979	A 15557		
AINSWORTH IRRIGATION DISTRICT	AINSWORTH CANAL	IR	2.53	11/21/1980	A 15730		K
<u>MERRITT RESERVOIR</u>							
S: 29 T: 31 R: 30W CHERRY BUREAU OF RECLAMATION	AINSWORTH CANAL	SI		04/14/1981	A 15838	A-15557	
BUREAU OF RECLAMATION	AINSWORTH CANAL	SI		04/14/1981	A 15838	A-15730	
<u>STEEER CREEK</u>							
S: 28 T: 32 R: 34W CHERRY WM O KRUEGER, INC	PUMP	IR	2.86	01/25/1954	A 5891		
<u>DIAMOND BAR DRAINAGE DITCH</u>							
S: 10 T: 31 R: 34W CHERRY COOPER FORD	PUMP	IR	3.70	06/06/1974	A 13044		
S: 1 T: 31 R: 34W CHERRY ELVIN ADAMSON	SCHOOL HOUSE LAKE RES.	ST	935.20	AF12/17/1963	A 10269		
S: 8 T: 31 R: 33W CHERRY ELVIN ADAMSON	PUMP	IR	10.48	12/17/1963	A 10268		
<u>STEEER CREEK, TRIB. TO</u>							
S: 7 T: 31 R: 32W CHERRY ALICE BURGE	PUMP	IR	3.06	06/30/1970	A 11984		
<u>SNAKE RIVER</u>							
S: 27 T: 32 R: 30W CHERRY JIM C COXE	PUMP	IR	17.14	03/05/1979	A 15430		
S: 11 T: 32 R: 30W CHERRY BUSH LAND & CATTLE COMPANY	PUMP	IR	4.35	04/13/1979	A 15449		
<u>NIOBRARA RIVER</u>							
S: 31 T: 33 R: 29W CHERRY BUSH LAND & CATTLE COMPANY	PUMP	IR	2.00	04/13/1979	A 15450		
S: 25 T: 33 R: 29W CHERRY TED G & MILDRED S MOOSMAN	PUMP	IR	.96	01/03/1950	A 4562		
<u>GORDON CREEK</u>							
S: 3 T: 28 R: 39W CHERRY FAWN LAKE RANCH COMPANY	GORDON VALLEY RESERVOIR	ST	95.00	AF07/27/1940	A 3219		
<u>GORDON VALLEY RESERVOIR</u>							
S: 3 T: 28 R: 39W CHERRY FAWN LAKE RANCH COMPANY	GORDON VALLEY CANAL	SO		07/27/1940	A 3427		
<u>GORDON CREEK</u>							
S: 20 T: 29 R: 36W CHERRY ARTHUR J ABBOTT & SONS CO	PUMP	IR	9.04	06/03/1976	A 14248		
<u>BETSY CREEK</u>							
S: 1 T: 28 R: 37W CHERRY STANLEY M & HELEN J HUFFMAN	HUFFMAN CANAL NO. 4	IR	1.27	08/31/1971	A 12368		
S: 8 T: 28 R: 36W CHERRY STANLEY M & HELEN J HUFFMAN	HUFFMAN CANAL NO. 3	IR	1.72	08/31/1971	A 12367	R P-400	

DOCKET/ APPLI. NUMBER	ANNOA.	FT. NT.
-----------------------------	--------	------------

12366

12365

13037

9733

6813

7983

8227

4920

973

4872

4771

15479

4554

4838

15496

15497

7757

7059

14579

10710

7101

10984

DEPARTMENT OF WATER RESOURCES

WATER RIGHTS DATA  
CLAIMS AND APPLICATION IN DOWNSTREAM ORDER  
DIVISION NO. 2C

SOURCE LOCATION APPROPRIATOR	CARRIER	USE	PROVI. GRANT CFS	DATE OF PRIORITY	DOCKET/ APPLI. NUMBER	ANNOA.	FT. NT.
<u>SCHLEGEL CREEK, WEST</u>							
S: 21 T: 31 R: 28W CHERRY EUGENE & DONA J RAMM	PUMP NO. 3	IR	.71	04/21/1950 A	4650		K
<u>ALKALI LAKE, LITTLE</u>							
S: 15 T: 31 R: 28W CHERRY EUGENE & DONA J RAMM	PUMP NO. 4	IR	9.33	04/21/1950 A	4651		
<u>SCHLEGEL CREEK, EAST</u>							
S: 9 T: 31 R: 28W CHERRY EUGENE & DONA J RAMM	PUMP NO. 2	IR	15.11	04/21/1950 A	4649		
<u>SCHLEGEL CREEK</u>							
S: 5 T: 31 R: 28W CHERRY EUGENE & DONA J RAMM	PUMP NO. 1	IR	11.90	04/21/1950 A	4648		
S: 2 T: 32 R: 28W CHERRY TETHEROW BROS & SONS, INC	PUMP	IR	5.70	11/01/1974 A	13256		
<u>NIOBARRA RIVER</u>							
S: 27 T: 34 R: 27W CHERRY NEBRASKA PUBLIC POWER DISTRICT	VALENTINE PLANT	PR	1600.00	01/29/1902 A	652		
<u>MINNECHADUZA CREEK, TRIB. TO</u>							
S: 1 T: 34 R: 31W CHERRY HENRY A FOX	FOX RESERVOIR NO. 4	ST	14.00	AF11/21/1949 A	4533		
HENRY A FOX	FOX RESERVOIR NO. 2	ST	24.00	AF11/21/1949 A	4534		
<u>MINNECHADUZA CREEK</u>							
S: 1 T: 34 R: 30W CHERRY CARVER LAND COMPANY	PUMP	IR	1.51	03/06/1956 A	8397		
ANNABELL HOMAN	PUMP	IR	1.81	11/15/1966 A	10978		
ANNABELL HOMAN	PUMP	IR	.67	03/04/1977 A	14772		
S: 7 T: 34 R: 29W CHERRY RONALD MCCOY	PUMP	IR	.57	04/17/1981 A	15842		
S: B T: 34 R: 29W CHERRY CHARLES C DOTY	PUMP	IR	.51	02/02/1977 A	14677		
S: 32 T: 34 R: 28W CHERRY CHARLIE A BELVILLE	PUMPS	IR	1.84	07/02/1957 A	9526		
S: 34 T: 34 R: 28W CHERRY JAMES L & MICHELENE R VANWINKLE	PUMP	IR	1.84	08/19/1975 A	13745		
JAMES L VANWINKLE	PUMP	IR	1.63	04/12/1982 A	16088		
GREGG W PERRETT	PUMP	IR	.09	02/16/1971 A	12164		
S: 35 T: 34 R: 28W CHERRY EARL C & DONALD E NELSEN	PUMP	IR	.41	05/20/1955 A	7499		
S: 36 T: 34 R: 28W CHERRY ROBERT H & PHYLLIS R PAVELKA	PUMP	IR	.29	11/29/1974 A	13293		
S: 30 T: 34 R: 27W CHERRY NEBRASKA PUBLIC POWER DISTRICT	PIERCE MILLING PLANT	PR	35.00	09/12/1896 A	359		
GAME & PARKS COMMISSION	VALENTINE LAKE	ST	98.00	AF07/15/1938 A	2878		



**DEPARTMENT OF WATER RESOURCES**

**399**

WATER RIGHTS DATA  
CLAIMS AND APPLICATION IN DOWNSTREAM ORDER  
DIVISION NO. 2C

SOURCE LOCATION APPROPRIATOR	CARRIER	USE	PROVI. GRANT CFS	DATE OF PRIORITY	DOCKET/ APPLI. NUMBER	ANNOA.	FT. NT.
<u>MULESHOE CREEK</u> S: 10 T: 33 R: 24W KEYA PAHA RONALD MELCHER	PUMP	IR	1.59	11/22/1971	A 12435		
<u>GLEN COVE SPRINGS</u> S: 26 T: 33 R: 24W BROWN GEORGE G BAKEWELL	GLEN COVE CANAL	IR	.86	03/01/1911	A 1067		
<u>GLEN COVE CREEK</u> S: 26 T: 33 R: 24W BROWN S N WOLBACH	PUMP	IR	1.78	05/07/1968	A 11414		
<u>FAIRFIELD CREEK, SOUTH BRANCH</u> S: 17 T: 32 R: 25W CHERRY W G O'KIEF	O'KEIF RESERVOIR	ST	19.00	AF03/20/1958	A 9603		
<u>MIORRARA RIVER</u> S: 34 T: 33 R: 23W BROWN S N WOLBACH	PUMP	IR	2.81	06/21/1972	A 12666		
S N WOLBACH	PUMP	IR	2.71	04/16/1974	A 13020		
NORTH CENTRAL NEBRASKA RECLAMATION DISTRICT	O'NEILL CANAL	IR		03/16/1973	A 12830		
NORTH CENTRAL NEBRASKA RECLAMATION DISTRICT	NORDEN RESERVOIR	ST		03/16/1973	A 12831		
NORTH CENTRAL NEBRASKA RECLAMATION DISTRICT	SPRINGVIEW FOREBAY RES.	ST		03/16/1973	A 12832		
<u>TURKEY CREEK</u> S: 14 T: 33 R: 23W KEYA PAHA ROGER SWIM	PUMP	IR	1.04	02/14/1968	A 11338		
<u>CUB CREEK</u> S: 16 T: 33 R: 22W KEYA PAHA MIDDLE NIOBRARA NRD	CUB CREEK RECREATIONAL AREA RESERVOIR	ST	339.20	AF06/02/1976	A 14246		
S: 21 T: 33 R: 22W KEYA PAHA GLEN A HALLOCK	PUMP	IR	2.14	02/25/1975	A 13437		
<u>NIOBRARA RIVER</u> S: 11 T: 32 R: 22W KEYA PAHA CHESTER CLARK	PUMP	IR		04/27/1981	A 15857		*
<u>PLUM CREEK, TRIB. TO</u> S: 35 T: 30 R: 26W CHERRY LEE L SCHLUETER	PUMP	IR	3.26	03/20/1956	A 8438		
LEE L SCHLUETER	SCHLUETER RESERVOIR	ST	20.00	AF12/22/1950	A 4781		
<u>PLUM CREEK</u> S: 21 T: 30 R: 25W CHERRY BLOOM CATTLE COMPANY	PUMP	IR	4.00	05/06/1968	A 11411		
<u>PLUM CREEK, SOUTH BRANCH</u> S: 34 T: 30 R: 24W BROWN CALVIN GOOCHEY	PUMP	IR	1.16	04/18/1957	A 9460		
<u>PLUM CREEK</u> S: 22 T: 30 R: 24W BROWN JAMES L & SHIRLEY A WEST	PUMP	IR	1.02	12/27/1954	A 6944		

**DEPARTMENT OF WATER RESOURCES**

**401**

WATER RIGHTS DATA  
CLAIMS AND APPLICATION IN DOWNSTREAM ORDER  
DIVISION NO. 2C

SOURCE LOCATION APPROPRIATOR	CARRIER	USE	PROVI. GRANT CFS	DATE OF PRIORITY	DOCKET/ APPLI NUMBER	ANNOA.	FT. NT.
<u>NIobrara River, Trib. To</u> S: 23 T: 32 R: 21W BROWN EUGENE MUNSON	PUMP	IR	.32	04/18/1972	A 12598		
<u>BEEMAN CREEK</u> S: 21 T: 32 R: 20W KEVA PAHA C O BARNARD	BARNARD CANAL	IR	.43	06/01/1892	D 603		
<u>LONG PINE CREEK</u> S: 6 T: 29 R: 20W BROWN PINE RANCH INC	PUMP	IR	1.34	10/07/1974	A 13224		
<u>WILLOW CREEK</u> S: 19 T: 30 R: 20W BROWN HARLIN D WELCH	PUMP	IR	.10	03/16/1979	A 15436		
<u>LONG PINE CREEK</u> S: 8 T: 30 R: 20W BROWN MALTER FREDRICKSON	PUMP	IR	.22	04/04/1955	A 7293		K
S: 29 T: 31 R: 20W BROWN LINCOLN CORPORATION, INC	PUMP	IR	9.59	06/30/1969	A 11741		
<u>BONE CREEK</u> S: 23 T: 30 R: 22W BROWN RALPH E SKILLMAN	PUMP	IR	.85	02/25/1953	A 5185		
<u>BONE CREEK, TRIB. TO</u> S: 23 T: 30 R: 22W BROWN WASSYL PASSYKA	PUMP	IR	.66	05/24/1976	A 14233		
<u>BONE CREEK</u> S: 14 T: 30 R: 22W BROWN AINSWORTH FEED YARDS	PUMP	IR	.27	01/29/1942	A 3549		K
S: 13 T: 30 R: 22W BROWN ARCHIE H CHRISTENSEN	PUMP	IR	.21	03/11/1975	A 13466		
<u>BONE CREEK, TRIB. TO</u> S: 8 T: 30 R: 22W BROWN CONRAD BUDDÉ JR	BUDDE RESERVOIR	ST	30.10	AF03/18/1968	A 11375		
S: 10 T: 30 R: 22W BROWN ROBERT E & LOIS H KEIM	PUMP	IR	1.26	03/26/1981	A 15808		
<u>BONE CREEK</u> S: 7 T: 30 R: 21W BROWN CLEO & FRANCES BLOOM, JR	PUMP	IR	.46	05/25/1964	A 10373		
S: 17 T: 30 R: 21W BROWN MARVIN SISSON	PUMP	IR	.42	07/10/1972	A 12683		
<u>BONE CREEK, TRIB. TO</u> S: 17 T: 30 R: 21W BROWN MOODY-MOODY-FERNAU & BROWN COUNTY	MOODY, MOODY, FERNAU & BROWN CO. RESERVOIR	ST	26.95	AF11/04/1974	A 13257		
<u>BONE CREEK</u> S: 8 T: 30 R: 21W BROWN GRAHAM ENDERS	PUMP	IR	.55	12/12/1958	A 9666		K

**DEPARTMENT OF WATER RESOURCES**

**403**

WATER RIGHTS DATA  
CLAIMS AND APPLICATION IN DOWNSTREAM ORDER  
DIVISION NO. 2C

SOURCE LOCATION APPROPRIATOR	CARRIER	USE	PROVI. GRANT CFS	DATE OF PRIORITY	DOCKET/ APPLI. NUMBER	ANNOA.	FT. NT.
<u>NIORARA RIVER</u> S: 20 T: 32 R: 19W KEA PAHA DARRELL MEAD	PUMP	IR	3.22	10/18/1974	A 13240		
S: 28 T: 32 R: 19W ROCK JOHN GOELLER	PUMP	IR		08/04/1981	A 15955		
<u>COON CREEK</u> S: 24 T: 32 R: 19W ROCK JOE R & THELMA LEONARD	PUMP	IR	1.00	08/17/1933	A 2344		
JOE R & THELMA LEONARD	J R LEONARD CANAL	IR	1.14	10/19/1940	A 3301		
<u>LAUGHING WATER CREEK</u> S: 1 T: 31 R: 19W ROCK EDWIN & CAROLYN J HALL	PUMP	IR	1.14	06/09/1976	A 14263		
EDWIN & CAROLYN J HALL	PUMP	IR	.29	04/27/1978	A 15248		
S: 24 T: 32 R: 19W ROCK JOE R & THELMA LEONARD	PUMP	IR	.43	08/17/1933	A 2344		
JOE R & THELMA LEONARD	LEONARD CANAL	IR	.68	10/31/1940	A 3320		
<u>NIORARA RIVER</u> S: 18 T: 32 R: 18W ROCK JOE R & THELMA LEONARD	PUMP	IR	.35	09/14/1955	A 8125		
LOUIS HALL	PUMP	IR	1.00	10/28/1954	A 6799		
<u>ROCK CREEK</u> S: 28 T: 32 R: 18W ROCK JOHN W COPELAND	PUMP	IR	3.05	09/29/1967	A 11258		
S: 21 T: 32 R: 18W ROCK G GREG SAWYERS	PUMP	IR	2.29	07/31/1979	A 15533		
<u>NIORARA RIVER</u> S: 1 T: 32 R: 18W ROCK JOE L COPELAND	PUMP	IR	3.76	04/15/1975	A 13556		
<u>SAND CREEK</u> S: 35 T: 32 R: 18W ROCK GARDIE M PEACOCK	PEACOCK CANAL	IR	.02	11/14/1929	A 2112		
GARDIE M PEACOCK	PEACOCK RESERVOIR	ST	1.00	AF08/30/1948	A 4333		
S: 26 T: 32 R: 18W ROCK HAROLD C TURPIN	PUMP	IR	.52	01/10/1979	A 15384		
<u>OAK CREEK</u> S: 30 T: 32 R: 17W ROCK MARGARET HASCH	PUMP	IR	1.12	10/09/1967	A 11261		
<u>ASH CREEK, TRIB. TO</u> S: 3 T: 31 R: 17W ROCK RICHARD D & LINDA M MUNK	PUMP	IR	.88	11/23/1970	A 12119		
RICHARD D & LINDA M MUNK	PUMP	IR	2.02	04/20/1972	A 12601		
<u>ASH CREEK</u> S: 27 T: 32 R: 17W ROCK LESTER STEWART	PUMP	IR	2.26	01/15/1968	A 11315		

**DEPARTMENT OF WATER RESOURCES**

**405**

WATER RIGHTS DATA  
CLAIMS AND APPLICATION IN DOWNSTREAM ORDER  
DIVISION NO. 2C

SOURCE LOCATION APPROPRIATOR	CARRIER	USE	PROVI. OF GRANT CFS	DATE OF PRIORITY	DOCKET/ APPLI. NUMBER	ANNOA.	FT. NT.
<u>BEAVER CREEK, TRIB. TO</u> S: 19 T: 32 R: 15W HOLT EDWARD VARILEK	PUMP	IR	.42	11/03/1970	A 12106		
S: 13 T: 32 R: 15W HOLT M M K RANCH, INC	MMK RANCH RESERVOIR	ST	14.65	AF09/28/1976	A 14481		
<u>BEAVER CREEK</u> S: 12 T: 32 R: 16W HOLT JOHN J SHALD	PUMP	IR	2.09	10/17/1955	A 8226		
JOHN J SHALD	PUMP	IR	3.03	01/13/1976	A 13935		
<u>BEAVER CREEK, TRIB. TO</u> S: 12 T: 32 R: 16W HOLT JOHN J SHALD	SHALD RESERVOIR NO. 1	ST	6.70	AF06/14/1974	A 13047		
S: 29 T: 33 R: 15W HOLT ELMER OLBERDING	OLBERDING RESERVOIR	ST	21.10	AF09/02/1969	A 11790		
<u>NIOBRARA RIVER</u> S: 3 T: 33 R: 15W HOLT FRED R HORNE JR ET AL	PUMPS	IR	114.62	12/17/1974	A 13320		
FRED R HORNE JR ET AL	PUMP	IR	31.46	10/21/1975	A 13837		
<u>NIOBRARA RIVER, TRIB. TO</u> S: 21 T: 33 R: 15W HOLT E C WELLER	WELLER RESERVOIR NO. 2	ST	27.90	AF07/09/1973	A 12897		
E C WELLER	PUMP	IR	1.36	04/20/1971	A 12228		
E C WELLER	WELLER RESERVOIR	ST	34.00	AF11/04/1957	A 9577		
<u>WELLER RESERVOIR</u> S: 21 T: 33 R: 15W HOLT E C WELLER	PUMP	SI		04/20/1971	A 12229	A-12228	
<u>NIOBRARA RIVER, TRIB. TO</u> S: 8 T: 33 R: 15W HOLT ELMER C ALLYN	ALLYN RESERVOIR	ST	37.20	AF08/24/1967	A 11234		
S: 9 T: 33 R: 15W HOLT ELMER C ALLYN	ALLYN RESERVOIR NO. 3	ST	8.80	AF07/27/1970	A 12034		
<u>NIOBRARA RIVER</u> S: 2 T: 33 R: 15W HOLT KEITH E & DONNA J SWIM	PUMP	IR	3.89	07/23/1975	A 13672		
S: 30 T: 34 R: 14W BOYD KENNETH KATZER	PUMP	IR	2.97	02/14/1978	A 15182		
<u>LOST CREEK</u> S: 23 T: 35 R: 23W KEYA PAHA EILEEN BEMAN	PUMP	IR	2.48	06/30/1956	A 8654		
<u>HOLT CREEK, EAST, TRIB. TO</u> S: 31 T: 34 R: 20W KEYA PAHA RICHARD PILKINGTON	PUMP	IR	.91	10/22/1965	A 10708		
<u>HOLT CREEK, EAST</u> S: 24 T: 34 R: 21W KEYA PAHA KEITH E & WANDA J SLOAN	PUMP	IR	1.45	06/24/1960	A 9837		



-----  
ANNOA. FT.  
NT.  
-----

A-14942

DEPARTMENT OF WATER RESOURCES

407

\*

itions on page 78

WATER RIGHTS DATA  
CLAIMS AND APPLICATION IN DOWNSTREAM ORDER  
DIVISION NO. 2C

SOURCE LOCATION APPROPRIATOR	CARRIER	USE	PROVI. GRANT CFS	DATE OF PRIORITY	DOCKET/ APPLI. NUMBER	ANNOA.	FT. NT.
<u>BURTON CREEK, TRIB. TO</u> S: 17 T: 34 R: 19W KEYA PAHA RAY E BAKER	PUMP	IR	.47	11/02/1956	A 8950		
<u>BURTON CREEK, SPRING BRANCH</u> S: 17 T: 34 R: 19W KEYA PAHA RAY E BAKER	EAGLE'S NEST LAKE RES.	ST	21.50	AF08/16/1963	A 10235		
<u>EAGLE'S NEST LAKE RESERVOIR</u> S: 17 T: 34 R: 19W KEYA PAHA RAY E BAKER	PUMP	SI		01/24/1964	A 10288	A-8950	
<u>BURTON CREEK</u> S: 8 T: 34 R: 19W KEYA PAHA RAY E BAKER	PUMP	IR	.46	10/14/1955	A 8222		
<u>BURTON CREEK, TRIB. TO</u> S: 5 T: 34 R: 19W KEYA PAHA RAY E BAKER	PHEASANT ROOST LAKE	ST	12.00	AF05/15/1940	A 3160		
<u>KEYAPAHA RIVER</u> S: 28 T: 35 R: 19W KEYA PAHA ROLAND SERR	PUMP	IR	2.15	10/20/1966	A 10971		
S: 27 T: 35 R: 19W KEYA PAHA JOSEPH G KRIEGER	PUMP	IR	1.15	09/20/1968	A 11566		
JOSEPH G KRIEGER	PUMP	IR	5.82	02/28/1968	A 11350		
<u>BUFFALO CREEK</u> S: 27 T: 35 R: 19W KEYA PAHA JOSEPH G KRIEGER	PUMP	IR	.53	09/20/1968	A 11565		
<u>KEYAPAHA RIVER</u> S: 36 T: 35 R: 19W KEYA PAHA NORMAN E & LORRAIN WENGER	PUMPS	IR	1.74	11/17/1955	A 8257		
<u>KEYAPAHA RIVER, TRIB. TO</u> S: 36 T: 35 R: 19W KEYA PAHA BOARD OF EDUCATIONAL LANDS & FUNDS	WENGER LEASE RESERVOIR	ST	31.60	AF03/18/1980	A 15631		
<u>WENGER LEASE RESERVOIR</u> S: 36 T: 35 R: 19W KEYA PAHA BOARD OF EDUCATIONAL LANDS & FUNDS	PUMP	SO		03/18/1980	A 15632		
BOARD OF EDUCATIONAL LANDS & FUNDS	PUMP	SI		03/18/1980	A 15632	A-8257	
<u>KEYAPAHA RIVER</u> S: 6 T: 34 R: 18W KEYA PAHA MILES FERGUSON	PUMP	IR	3.74	03/08/1982	A 16075		
S: 5 T: 34 R: 18W KEYA PAHA RUTH C FELLOWS	PUMP	IR	3.51	02/15/1972	A 12508		
<u>SPRING CREEK</u> S: 35 T: 34 R: 19W KEYA PAHA ALICE E SMITH	PUMP	IR	1.08	12/16/1968	A 11603		
<u>SPRING CREEK, TRIB. TO</u> S: 30 T: 34 R: 18W KEYA PAHA ROLAND SERR	SERR IRRIGATION RESERVOIR	ST	38.90	AF02/17/1977	A 14736		

WATER RIGHTS DATA  
CLAIMS AND APPLICATION IN DOWNSTREAM ORDER  
DIVISION NO. 2C

SOURCE LOCATION APPROPRIATOR	CARRIER	USE	PROVI. GRANT CFS	DATE OF PRIORITY	DOCKET/ APPLI. NUMBER	ANNOA. FT. NT.
<u>SPRING CREEK, TRIB. TO</u>						
S: 30 T: 34 R: 18W KEYA PAHA SHANE FARMS, INC	PUMP	IR	2.19	06/01/1967	A 11159	
S: 15 T: 34 R: 18W KEYA PAHA SHEPPERD & PETERSON	PETERSON RESERVOIR NO. 2	ST	20.00	AF04/21/1977	A 14916	
<u>PETERSON RESERVOIR NO. 2</u>						
S: 15 T: 34 R: 18W KEYA PAHA SHEPPERD & PETERSON	PUMP	SI		04/21/1977	A 14917	A-11285
<u>SPRING CREEK</u>						
S: 16 T: 34 R: 18W KEYA PAHA SHEPPERD & PETERSON	PUMP	IR	5.00	12/11/1967	A 11285	
<u>HORSESHOE LAKE</u>						
S: 16 T: 34 R: 18W KEYA PAHA JAMES E COOK & SONS	PUMP	SI		04/01/1981	A 15820	A-11285
JAMES E COOK & SONS	PUMP	SI		04/01/1981	A 15820	A-12993
<u>INDIAN CREEK</u>						
S: 20 T: 35 R: 18W KEYA PAHA KAUPP HEREFORD RANCH	KAUPP RESERVOIR NO. 2	ST	360.90	AF03/09/1981	A 15781	
<u>KAUPP RESERVOIR NO. 2</u>						
S: 20 T: 35 R: 18W KEYA PAHA KAUPP HEREFORD RANCH	PUMP	SO		04/01/1981	A 15818	
<u>SPRING CREEK</u>						
S: 4 T: 34 R: 18W KEYA PAHA JAMES E COOK & SONS	HORSESHOE LAKE	ST	77.90	AF03/11/1981	A 15784	
<u>KEYAPAHA RIVER</u>						
S: 4 T: 34 R: 18W KEYA PAHA JAMES E COOK	PUMP	IR	3.10	03/14/1969	A 11669	
<u>HORSESHOE LAKE</u>						
S: 4 T: 34 R: 18W KEYA PAHA JAMES E COOK & SONS	PUMP	SI		04/01/1981	A 15820	A-11669
<u>KEYAPAHA RIVER</u>						
S: 4 T: 34 R: 18W KEYA PAHA JAMES E COOK	PUMP	IR	3.16	09/08/1959	A 9758	
<u>HORSESHOE LAKE</u>						
S: 4 T: 34 R: 18W KEYA PAHA JAMES E COOK & SONS	PUMP	SI		04/01/1981	A 15820	A-9758
<u>SHINGLE CREEK</u>						
S: 27 T: 35 R: 18W KEYA PAHA KAUPP HEREFORD RANCH	KAUPP RESERVOIR NO. 4	ST	1564.00	AF01/29/1980	A 15616	
<u>KAUPP RESERVOIR NO. 4</u>						
S: 22 T: 35 R: 18W KEYA PAHA KAUPP HEREFORD RANCH	PUMP	SO		02/16/1982	A 16060	
<u>KEYAPAHA RIVER</u>						
S: 3 T: 34 R: 18W KEYA PAHA JAMES E COOK	PUMP	IR	.28	02/24/1948	A 4211	

WATER RIGHTS DATA  
CLAIMS AND APPLICATION IN DOWNSTREAM ORDER  
DIVISION NO. 2C

SOURCE LOCATION APPROPRIATOR	CARRIER	USE	PROVI. GRANT CFS	DATE OF PRIORITY	DOCKET/ APPLI. NUMBER	ANNOA.	FT. NT.
<u>KEYAPAHA RIVER</u> S: 3 T: 34 R: 18W KEYA PAHA JAMES E COOK	COOK RESERVOIR	SS	22.50	AF07/25/1975	A 13683	A-13605	C
<u>HORSESHOE LAKE</u> S: 3 T: 34 R: 18W KEYA PAHA JAMES E COOK & SONS	PUMP	SI		04/01/1981	A 15820	A-4211	
<u>KEYAPAHA RIVER, TRIB. TO</u> S: 15 T: 34 R: 18W KEYA PAHA FRANK PETERSON	PETERSON RESERVOIR	ST	NONE	03/23/1973	A 12839		
<u>PETERSON RESERVOIR</u> S: 15 T: 34 R: 18W KEYA PAHA FRANK PETERSON FRANK PETERSON	PUMP PUMP	SO SI		03/06/1974 03/06/1974	A 12993 A 12993	A-11285	
<u>KEYAPAHA RIVER, TRIB. TO</u> S: 2 T: 34 R: 18W KEYA PAHA JAMES E COOK	COOK RESERVOIR	ST	22.50	AF06/02/1975	A 13605		
<u>KEYAPAHA RIVER</u> S: 2 T: 34 R: 18W KEYA PAHA ROBERT B & HELEN ROWAN	PUMP	IR	.74	02/10/1958	A 9592		
<u>HORSESHOE LAKE</u> S: 2 T: 34 R: 18W KEYA PAHA JAMES E COOK & SONS	PUMP	SI		04/01/1981	A 15820	A-9592	
<u>KEYAPAHA RIVER</u> S: 2 T: 34 R: 18W KEYA PAHA ROBERT B & HELEN ROWAN	PUMP	IR	.92	02/06/1968	A 11332		
<u>HORSESHOE LAKE</u> S: 2 T: 34 R: 18W KEYA PAHA JAMES E COOK & SONS	PUMP	SI		04/01/1981	A 15820	A-11332	
<u>KEYAPAHA RIVER</u> S: 11 T: 34 R: 18W KEYA PAHA ROBERT B ROWAN	PUMP	IR	2.51	05/21/1971	A 12270		
<u>HORSESHOE LAKE</u> S: 2 T: 34 R: 18W KEYA PAHA JAMES E COOK & SONS	PUMP	SI		04/01/1981	A 15820	A-12270	
<u>KEYAPAHA RIVER</u> S: 11 T: 34 R: 18W KEYA PAHA ROBERT B ROWAN	ROWAN RESERVOIR	SS	21.30	AF05/21/1971	A 12272	A-12271	C
<u>KEYAPAHA RIVER</u> S: 2 T: 34 R: 18W KEYA PAHA ROBERT B ROWAN	ROWAN RESERVOIR NO. 2	ST	177.30	AF08/23/1977	A 15086		
<u>KEYAPAHA RIVER, TRIB. TO</u> S: 11 T: 34 R: 18W KEYA PAHA ROBERT B ROWAN	ROWAN RESERVOIR	ST	21.30	AF05/21/1971	A 12271		
<u>ROWAN RESERVOIR</u> S: 11 T: 34 R: 18W KEYA PAHA ROBERT B ROWAN	PUMP	SI		02/09/1972	A 12501	A-11332	

WATER RIGHTS DATA  
CLAIMS AND APPLICATION IN DOWNSTREAM ORDER  
DIVISION NO. 2C

SOURCE LOCATION APPROPRIATOR	CARRIER	USE	PROVI. GRANT CFS	DATE OF PRIORITY	DOCKET/ APPLI. NUMBER	ANNOA.	FT. MT.
<u>KEYAPAHA RIVER</u> S: 11 T: 34 R: 18W KEYA PAHA ROBERT B & HELEN ROWAN ROBERT B & HELEN ROWAN	PUMP PUMP	IR IR	.86 .55	10/13/1955 08/31/1973	A 8219 A 12933	A-8219	D
<u>HORSESHOE LAKE</u> S: 11 T: 34 R: 18W KEYA PAHA JAMES E COOK & SONS	PUMP	SI		04/01/1981	A 15820	A-8219	
<u>KEYAPAHA RIVER</u> S: 12 T: 34 R: 18W KEYA PAHA ANDREW F ROWAN JR	PUMP	IR	.97	10/19/1973	A 12954		
<u>WOLF CREEK, TRIB. TO</u> S: 24 T: 35 R: 18W KEYA PAHA KAUPP HEREFORD RANCH	KAUPP RESERVOIR NO. 1	ST	129.30	AF03/09/1981	A 15780		
<u>KAUPP RESERVOIR NO. 1</u> S: 24 T: 35 R: 18W KEYA PAHA KAUPP HEREFORD RANCH	PUMP	SO		02/16/1982	A 16061		
<u>WOLF CREEK</u> S: 30 T: 35 R: 17W KEYA PAHA JOSEPH C MCCARTHY	PUMP	IR	.36	04/09/1968	A 11389		
<u>KEYAPAHA RIVER</u> S: 7 T: 34 R: 17W KEYA PAHA MELVIN SCHRADER	PUMP	IR	1.14	12/27/1966	A 11005		
S: 8 T: 34 R: 17W KEYA PAHA CURTIS S HITCHCOCK	PUMP	IR	1.50	08/10/1955	A 7886		
CURTIS S HITCHCOCK	PUMP	IR	.97	08/20/1971	A 12358	A-7886	D
<u>COON CREEK</u> S: 18 T: 34 R: 17W KEYA PAHA ANDREW F ROWAN JR	PUMP	IR	1.07	05/10/1972	A 12627		
<u>ROWAN JR. ANDREW F. RESERVOIR</u> S: 18 T: 34 R: 17W KEYA PAHA ANDREW F ROWAN JR	PUMP	SI		03/27/1978	A 15216	A-12627	
<u>COON CREEK</u> S: 18 T: 34 R: 17W KEYA PAHA ANDREW F ROWAN JR	ANDREW F ROWAN JR RES.	ST	144.50	AF03/25/1977	A 14850		
ANDREW F ROWAN JR	PUMP	IR	2.60	03/25/1977	A 14849		
<u>ROWAN JR. ANDREW F. RESERVOIR</u> S: 18 T: 34 R: 17W KEYA PAHA ANDREW F ROWAN JR	PUMP	SI		03/25/1977	A 14851	A-14849	
<u>COON CREEK, SOUTH BRANCH</u> S: 30 T: 34 R: 17W KEYA PAHA FRANK H & LINDA L BECK	PETERSON RESERVOIR NO. 1	ST	26.00	AF11/09/1964	A 10467		
<u>PETERSON RESERVOIR NO. 1</u> S: 30 T: 34 R: 17W KEYA PAHA FRANK H & LINDA L BECK	PUMP	SO		01/06/1975	A 13345		

WATER RIGHTS DATA  
CLAIMS AND APPLICATION IN DOWNSTREAM ORDER  
DIVISION NO. 2C

SOURCE LOCATION APPROPRIATOR	CARRIER	USE	PROV. GRANT CFS	DATE OF PRIORITY	DOCKET/ APPLI. NUMBER	ANNOA.	FT. NT.
<u>COON CREEK, SOUTH BRANCH, TRIB. TO</u> S: 30 T: 34 R: 17W KEYA PAHA FRANK H & LINDA L BECK	BECK RESERVOIR	ST	25.30	AF06/30/1980	A 15670		
<u>COON CREEK, SOUTH BRANCH</u> S: 19 T: 34 R: 17W KEYA PAHA PETERSON BROTHERS	PUMP	IR	1.97	08/30/1967	A 11240		
<u>COON CREEK, SOUTH BRANCH, TRIB. TO</u> S: 19 T: 34 R: 17W KEYA PAHA MANFRED PETERSON	PETERSON RESERVOIR	ST	162.00	AF01/27/1977	A 14664		
<u>PETERSON RESERVOIR</u> S: 19 T: 34 R: 17W KEYA PAHA MANFRED PETERSON	PUMP	SI		01/27/1977	A 14663	A-14907	
<u>COON CREEK, SOUTH BRANCH, TRIB. TO</u> S: 19 T: 34 R: 17W KEYA PAHA MANFRED PETERSON	PUMP	SI		01/27/1977	A 14663	A-11240	
<u>KEYAPAHA RIVER</u> S: 19 T: 34 R: 17W KEYA PAHA MANFRED PETERSON	PUMP	IR	.72	04/15/1977	A 14907		
<u>KEYAPAHA RIVER</u> S: 9 T: 34 R: 17W KEYA PAHA EMMA C BOTHWELL	PUMP	IR	1.22	02/11/1969	A 11643		
<u>SPOTTED TAIL CREEK</u> S: 33 T: 35 R: 17W KEYA PAHA CURTIS S HITCHCOCK	HITCHCOCK RES. NO. 3	ST	68.40	AF08/23/1976	A 14416		
<u>SPOTTED TAIL CREEK, BRANCH OF</u> S: 34 T: 35 R: 17W KEYA PAHA LEON RICHARDSON	RICHARDSON RESERVOIR	ST	54.00	AF07/17/1954	A 6431		
<u>RICHARDSON RESERVOIR</u> S: 34 T: 35 R: 17W KEYA PAHA LEON RICHARDSON	PUMP	SO		07/17/1954	A 7251		
<u>RICHARDSON RESERVOIR</u> S: 34 T: 35 R: 17W KEYA PAHA LEON RICHARDSON	PUMP	SO		07/24/1972	A 12691		
<u>SPOTTED TAIL CREEK, SPRING BRANCH</u> S: 33 T: 35 R: 17W KEYA PAHA EUPHEMIA HITCHCOCK	HITCHCOCK RESERVOIR NO. 2	ST	19.22	AF03/31/1967	A 11087		
<u>HITCHCOCK RESERVOIR NO. 2</u> S: 33 T: 35 R: 17W KEYA PAHA EUPHEMIA HITCHCOCK	PUMP	SO		03/30/1970	A 11910		
<u>SPOTTED TAIL CREEK, BRANCH OF</u> S: 33 T: 35 R: 17W KEYA PAHA CURTIS S HITCHCOCK	HITCHCOCK RESERVOIR	ST	50.20	AF07/18/1961	A 9952		
<u>HITCHCOCK RESERVOIR</u> S: 33 T: 35 R: 17W KEYA PAHA CURTIS S HITCHCOCK	PUMP	SO		07/18/1961	A 9994		
<u>SPOTTED TAIL CREEK</u> S: 4 T: 34 R: 17W KEYA PAHA HARRY H ZIMMERMAN	PUMP	IR	.36	03/22/1962	A 10035		

WATER RIGHTS DATA  
CLAIMS AND APPLICATION IN DOWNSTREAM ORDER  
DIVISION NO. 2C

SOURCE LOCATION APPROPRIATOR	CARRIER	USE	PROVI. GRANT CFS	DATE OF PRIORITY	DOCKET/ APPLI. NUMBER	ANNOA.	FT. NT.
<u>SPOTTED TAIL CREEK, TRIB. TO</u>							
S: 3 T: 34 R: 17W KEVA PAHA FLOYD BURKINSHAW	BURKINSHAW RES. NO. 1	ST	3.89	AF11/25/1968	A 11590		
FLOYD BURKINSHAW	BURKINSHAW RES. NO. 2	ST	7.16	AF11/25/1968	A 11591		
<u>KEYAPAHA RIVER</u>							
S: 15 T: 34 R: 17W KEVA PAHA FLOYD BURKINSHAW	PUMP	IR	1.64	05/02/1966	A 10839		
FLOYD BURKINSHAW	PUMP	IR	.17	02/07/1950	A 4587		
<u>OAK CREEK</u>							
S: 34 T: 34 R: 17W KEVA PAHA ALBERT J BECHTOLD	PUMP	IR	.55	10/05/1970	A 12094		
<u>HIGGINS, T., RESERVOIR</u>							
S: 27 T: 34 R: 17W KEVA PAHA THOMAS G HIGGINS	PUMP	SO		07/08/1981	A 15919		
<u>OAK CREEK</u>							
S: 27 T: 34 R: 17W KEVA PAHA THOMAS G HIGGINS	T. HIGGINS RESERVOIR	ST	55.90	AF06/27/1980	A 15669		
<u>SPRING BRANCH CREEK</u>							
S: 34 T: 34 R: 17W KEVA PAHA GEORGE HIGGINS	HIGGINS RESERVOIR	ST	2.70	AF05/25/1973	A 12873		
<u>SPRING BRANCH CREEK, TRIB. TO</u>							
S: 28 T: 34 R: 17W KEVA PAHA GEORGE DOYLE	PUMP	IR	1.76	06/30/1967	A 11189		
<u>OAK CREEK</u>							
S: 19 T: 34 R: 16W BOYD JOHN DAVIS	PUMP	IR	1.48	07/09/1969	A 11746		
JOHN & JENNIE DAVIS	DAVIS RESERVOIR	ST	6.70	AF01/08/1979	A 15382		
JOHN & JENNIE DAVIS	PUMP	IR	1.10	07/15/1976	A 14327		
<u>DAVIS RESERVOIR</u>							
S: 19 T: 34 R: 16W BOYD JOHN DAVIS	PUMP	SI		08/04/1980	A 15698	A-11746	
JOHN DAVIS	PUMP	SI		08/04/1980	A 15698	A-14327	
<u>KEYAPAHA RIVER, TRIB. TO</u>							
S: 29 T: 34 R: 16W BOYD WAYNE KIBBY	KIBBY RESERVOIR	ST	20.70	AF08/15/1978	A 15322		
<u>KEYAPAHA RIVER</u>							
S: 21 T: 34 R: 16W BOYD SHANE FARMS, INC	PUMP	IR	.87	02/19/1957	A 9230		
<u>MEGLIN CREEK</u>							
S: 21 T: 34 R: 16W BOYD SHANE FARMS, INC	KIBBY RESERVOIR	ST	15.00	AF06/14/1949	A 4481		
<u>KIBBY RESERVOIR</u>							
S: 21 T: 34 R: 16W BOYD SHANE FARMS, INC	KIBBY CANAL	SO		06/14/1949	A 8258		

WATER RIGHTS DATA  
CLAIMS AND APPLICATION IN DOWNSTREAM ORDER  
DIVISION NO. 2C

SOURCE LOCATION APPROPRIATOR	CARRIER	USE	PROVI. GRANT CFS	DATE OF PRIORITY	DOCKET/ APPLI. NUMBER	ANNOA.	FT. NT.
<u>KIBBY RESERVOIR</u> S: 21 T: 34 R: 16W BOYD SHANE FARMS, INC	KIBBY CANAL	SI		06/14/1949	A 8258		
<u>SPRING CREEK</u> S: 25 T: 34 R: 16W BOYD GERALD F & JEAN L REIMAN	PUMP	IR	1.78	12/03/1969	A 11835		
<u>KEYAPAHA RIVER</u> S: 24 T: 34 R: 16W BOYD RUDOLPH & IRENE D WEICKUM	PUMP	IR	1.83	02/14/1977	A 14707		
<u>CLINE'S RESERVOIR</u> S: 11 T: 34 R: 16W BOYD MARVIN E & JUDITH K CLINE	PUMP	SO		10/22/1976	A 14519		
<u>LOST CREEK</u> S: 11 T: 34 R: 16W BOYD MARVIN E & JUDITH K CLINE	PUMP	SI		10/22/1976	A 14519	A-15110	
<u>KEYAPAHA RIVER</u> S: 19 T: 34 R: 15W BOYD LEROY MCCARTHY	PUMP	IR	.87	08/05/1976	A 14375		
<u>DRY CREEK, TRIB. TO</u> S: 1 T: 34 R: 16W BOYD JERALD & JEFFREY HAMLING	HAMLING & HAMLING RES.	ST	44.70	AF02/07/1979	A 15413		
<u>HAMLING &amp; HAMLING RESERVOIR</u> S: 1 T: 34 R: 16W BOYD JERALD HAMLING	PUMP	SO		03/11/1981	A 15783		
<u>KEYAPAHA RIVER</u> S: 22 T: 34 R: 15W BOYD PAUL H HONKE	PUMP	IR	.53	02/27/1974	A 12991		
<u>KEYAPAHA RIVER</u> S: 14 T: 34 R: 15W BOYD WAYNE KIBBY	PUMP	IR	.70	03/15/1968	A 11373		
<u>KEYAPAHA RIVER</u> S: 24 T: 34 R: 15W BOYD RICHARD L ZEISLER	PUMPS	IR	.86	04/06/1953	A 5245		
<u>KEYAPAHA RIVER</u> S: 19 T: 34 R: 14W BOYD E P WILLIAMSON	PUMP	IR	1.22	06/04/1953	A 5344		
<u>NIORRARA RIVER</u> S: 19 T: 34 R: 14W BOYD E P WILLIAMSON	PUMP	IR	3.29	05/03/1966	A 10840		
<u>NIORRARA RIVER</u> S: 27 T: 34 R: 14W BOYD JEROME REIMAN	PUMP	IR	6.34	07/02/1970	A 11987		
<u>SANDY CREEK, BIG, TRIB. TO</u> S: 26 T: 31 R: 15W HOLT EDWIN RENTSCHLER	PUMP	IR	3.84	02/19/1974	A 12983		
<u>RENTSCHLER RESERVOIR</u> S: 26 T: 31 R: 15W HOLT EDWIN RENTSCHLER	RENTSCHLER RESERVOIR	ST	17.00	AF10/13/1976	A 14506		



WATER RIGHTS DATA  
CLAIMS AND APPLICATION IN DOWNSTREAM ORDER  
DIVISION NO. 2C

SOURCE LOCATION APPROPRIATOR	CARRIER	USE	PROVI. GRANT CFS	DATE OF PRIORITY	DOCKET/ APPLI. NUMBER	ANNOA.	FT. NT.
<u>RENTSCHLER RESERVOIR</u> S: 26 T: 31 R: 15W HOLT EDWIN RENTSCHLER	PUMP	SO		10/13/1976	A 14507		
<u>SANDY CREEK, BIG</u> S: 14 T: 31 R: 15W HOLT DALE GILBERT	PUMP	IR	.50	01/13/1966	A 10748		K
<u>SANDY CREEK, BIG, TRIB. TO</u> S: 15 T: 31 R: 15W HOLT R C WADSWORTH	PUMP	IR	.46	03/23/1976	A 14117		
S: 10 T: 31 R: 15W HOLT JEROME E WEBER	WEBER RESERVOIR	ST	10.26	AF08/14/1974	A 13147		
<u>SANDY CREEK, BIG</u> S: 3 T: 31 R: 15W HOLT SALSNESS RANCH, INC	PUMP	IR	3.34	02/21/1973	A 12812		
<u>SPRING CREEK</u> S: 4 T: 31 R: 15W HOLT SALSNESS RANCH, INC	WILSON RESERVOIR	ST	11.20	AF05/08/1967	A 11131		
SALSNESS RANCH, INC	PUMP	IR	7.96	03/06/1973	A 12821		
DOWNTOWN REALTY COMPANY	PUMP	IR	4.39	03/08/1965	A 10558		
<u>SPRING CREEK, TRIB. TO</u> S: 4 T: 31 R: 15W HOLT ART SALSNESS	PUMP	IR	2.29	09/25/1981	A 15999		
<u>CONWAY BRANCH</u> S: 4 T: 31 R: 15W HOLT SALSNESS RANCH, INC	SALSNESS RESERVOIR	ST	11.90	AF03/24/1978	A 15212		
<u>SPRING CREEK</u> S: 34 T: 32 R: 15W HOLT EDNA P MCEACHEN	MCEACHEN RESERVOIR NO. 1	ST	146.50	AF11/03/1975	A 13849		
<u>SANDY CREEK, BIG</u> S: 34 T: 32 R: 15W HOLT EDNA P MCEACHEN	PUMP	IR	1.37	02/27/1967	A 11048		
<u>SANDY CREEK, BIG, TRIB. TO</u> S: 35 T: 32 R: 15W HOLT SIMON TIMMERMANS	PUMP	IR	.57	10/01/1969	A 11809		
SIMON TIMMERMANS	TIMMERMANS RESERVOIR	ST	11.97	AF10/01/1969	A 11810		
<u>TIMMERMANS RESERVOIR</u> S: 35 T: 32 R: 15W HOLT SIMON TIMMERMANS	PUMP	SI		10/01/1969	A 11811	A-11809	
<u>SANDY CREEK, BIG</u> S: 15 T: 32 R: 15W HOLT KRAMBECK LAND & CATTLE COMPANY	PUMP	IR	3.53	01/17/1967	A 11019		
<u>SANDY CREEK, BIG, TRIB. TO</u> S: 10 T: 32 R: 15W HOLT KRAMBECK LAND & CATTLE COMPANY	PUMP	IR	.71	05/25/1967	A 11148		

WATER RIGHTS DATA  
CLAIMS AND APPLICATION IN DOWNSTREAM ORDER  
DIVISION NO. 2C

SOURCE LOCATION APPROPRIATOR	CARRIER	USE	PROV'L. GRANT CFS	DATE OF PRIORITY	DOCKET/ APPL. NUMBER	ANNOA.	FT. NT.
<u>SANDY CREEK, BIG, TRIB. TO</u> S: 10 T: 32 R: 15W HOLT KRAMBECK LAND & CATTLE COMPANY <u>SMITH RESERVOIR NO. 1</u>	SMITH RESERVOIR NO. 1	ST	22.00	AF12/22/1959	A 9783		
S: 10 T: 32 R: 15W HOLT KRAMBECK LAND & CATTLE COMPANY <u>SANDY CREEK, BIG</u>	PUMP	SI		05/25/1967	A 11149	A-11148	
S: 31 T: 33 R: 14W HOLT RUSSEL HIPKE <u>SANDY CREEK, BIG, TRIB. TO</u>	PUMP	IR	2.25	07/13/1973	A 12901		
S: 31 T: 33 R: 14W HOLT RUSSEL HIPKE <u>HIPKE RESERVOIR</u>	HIPKE RESERVOIR	ST	58.40	AF01/04/1980	A 15603		
S: 31 T: 33 R: 14W HOLT RUSSEL HIPKE <u>SANDY CREEK, BIG</u>	PUMP	SO		01/04/1980	A 15604		
S: 30 T: 33 R: 14W HOLT RUSSEL HIPKE <u>SANDY CREEK, LITTLE</u>	PUMP	IR	2.64	01/10/1967	A 11009		
S: 19 T: 33 R: 13W BOYD JAMES L ALLYN S: 18 T: 33 R: 13W HOLT JAMES L ALLYN <u>NIOBRARA RIVER</u>	PUMP	IR	1.78	10/26/1981	A 16012		
S: 8 T: 33 R: 13W BOYD A M ENGELHAUPT <u>HULL LAKE SPRINGS, TRIB. TO</u>	PUMP	IR	4.12	04/24/1968	A 11406		
S: 6 T: 33 R: 13W BOYD GAME & PARKS COMMISSION <u>BRUSH CREEK</u>	HULL LAKE RESERVOIR	ST	32.00	AF02/15/1950	A 4598		
S: 1 T: 31 R: 14W HOLT CONRAD FRICKEL S: 25 T: 32 R: 14W HOLT SHANE FARMS, INC <u>BRUSH CREEK, TRIB. TO</u>	FRICKEL RESERVOIR	ST	4.70	AF06/23/1975	A 13632		
S: 31 T: 32 R: 13W HOLT SAMUEL & MARK LANGE <u>BRUSH CREEK</u>	PUMP	IR	1.39	03/29/1971	A 12195		
S: 24 T: 32 R: 14W HOLT NELSON RANCHES, INC S: 13 T: 32 R: 14W HOLT HOWARD C KRAMBECK S: 12 T: 32 R: 14W HOLT HOWARD C KRAMBECK	PUMP	IR	1.74	10/29/1956	A 8937		K
	PUMP	IR	1.38	05/05/1969	A 11697		
	PUMP	IR	.97	06/12/1970	A 11973		
	PUMP	IR		06/12/1970	A 11973	R P-433	*

WATER RIGHTS DATA  
CLAIMS AND APPLICATION IN DOWNSTREAM ORDER  
DIVISION NO. 2C

SOURCE LOCATION APPROPRIATOR	CARRIER	USE	PROVI. GRANT CFS	DATE OF PRIORITY	DOCKET/ APPLI. NUMBER	ANNOA.	FT. NT.
<u>BRUSH CREEK</u> S: 12 T: 32 R: 14W HOLT HOWARD C KRAMBECK	PUMP	IR	.24	11/13/1981	A 16020		
<u>BRUSH CREEK, TRIB. TO</u> S: 17 T: 32 R: 13W HOLT JOHN SCHWINDT	SCHWINDT RESERVOIR	ST	26.40	AF03/05/1962	A 10026		
<u>BRUSH CREEK</u> S: 12 T: 32 R: 14W HOLT HOWARD C KRAMBECK	PUMP	IR	1.57	01/28/1981	A 15758		
<u>SCHWINDT RESERVOIR</u> S: 17 T: 32 R: 13W HOLT JOHN SCHWINDT	PUMP	SO		03/05/1962	A 10092		
<u>BRUSH CREEK</u> S: 4 T: 32 R: 13W HOLT NELSON RANCHES, INC	PUMP	IR	8.00	08/16/1977	A 15078		
<u>BRUSH CREEK, TRIB. TO</u> S: 22 T: 33 R: 13W HOLT CALYEN LAND & CATTLE CO	GALYEN NORTH FISH POND	ST	3.90	AF08/15/1979	A 15551		
<u>SPRING BRANCH</u> S: 35 T: 33 R: 13W HOLT URBAN & LEANDER MENKE	PUMP	IR	2.24	12/01/1966	A 10989		
<u>NIOBARRA RIVER, TRIB. TO</u> S: 24 T: 33 R: 13W HOLT SCHAFFER RANCHES, INC	SCHAFFER RESERVOIR	ST	2.30	AF06/17/1974	A 13048		
<u>NIOBARRA RIVER</u> S: 28 T: 33 R: 12W BOYD RAYMOND R NEMEC	PUMP	IR	1.01	01/27/1969	A 11625		
S: 27 T: 33 R: 12W HOLT DUANE DOWD ET AL	PUMP	IR	4.83	09/23/1976	A 14476		
<u>TURKEY CREEK</u> S: 26 T: 32 R: 13W HOLT WILBUR L COLEMAN	PUMP	IR	1.74	01/24/1977	A 14652		
<u>COLEMAN RESERVOIR NO. 1</u> S: 26 T: 32 R: 13W HOLT WILBUR L COLEMAN	COLEMAN RESERVOIR NO. 1	ST	35.10	AF06/18/1963	A 10207		
<u>TURKEY CREEK</u> S: 6 T: 32 R: 12W HOLT L J LECHTENBERG	PUMP	SO		09/13/1963	A 10243		
<u>TURKEY CREEK, TRIB. TO</u> S: 5 T: 32 R: 12W HOLT MILES PUBLISHING COMPANY	MILES RESERVOIR	ST	4.79	AF07/28/1975	A 13688		
<u>TURKEY CREEK, LITTLE</u> S: 28 T: 33 R: 12W HOLT WILLIAM STORJOHANN	STORJOHANN POND NO. 1	ST	9.30	AF10/26/1964	A 10462		

WATER RIGHTS DATA  
CLAIMS AND APPLICATION IN DOWNSTREAM ORDER  
DIVISION NO. 2C

SOURCE LOCATION APPROPRIATOR	CARRIER	USE	PROVI. GRANT CFS	DATE OF PRIORITY	DOCKET/ APPLI. NUMBER	ANNOA.	FT. NT.
<u>NIOBRARA RIVER</u>							
S: 27 T: 33 R: 12W HOLT	PUMP	IR	6.12	03/23/1976	A 14118		
DUANE DOWD ET AL	PUMP	IR	.37	09/23/1976	A 14477		
DUANE DOWD ET AL							
<u>DEVILS GULCH TRIB. TO</u>							
S: 2 T: 32 R: 12W HOLT	PUMP	IR	2.18	11/09/1967	A 11276		
RITA CUATT	CUATT RESERVOIR NO. 1	ST	2.00	AF08/08/1960	A 9850		
RITA CUATT							
<u>CUATT RESERVOIR NO. 1</u>							
S: 2 T: 32 R: 12W HOLT	PUMP	SO		08/29/1966	A 10943		
RITA CUATT							
<u>NIOBRARA RIVER</u>							
S: 30 T: 33 R: 11W BOYD	NORTHERN NEBRASKA PLANT	PR	1450.00	10/30/1923	A 1725		
NEBRASKA PUBLIC POWER DISTRICT	NO. 1						
NEBRASKA PUBLIC POWER DISTRICT	NORTHERN NEBRASKA PLANT	RD		08/20/1925	A 1777	A-1725	
NEBRASKA PUBLIC POWER DISTRICT	NO. 1						
NEBRASKA PUBLIC POWER DISTRICT	NORTHERN NEBRASKA PLANT	RD		08/29/1927	A 1955	A-1725	
NEBRASKA PUBLIC POWER DISTRICT	NO. 1						
NEBRASKA PUBLIC POWER DISTRICT	NORTHERN NEBRASKA PLANT	PR	550.00	06/08/1942	A 3574	A-1725	
NEBRASKA PUBLIC POWER DISTRICT	NO. 1						
<u>YOUNG CREEK TRIB. TO</u>							
S: 31 T: 33 R: 11W HOLT	PROUTY WEST RESERVOIR	ST	9.10	AF06/24/1975	A 13635		
HARRY E & ROSEMARY PROUTY	PROUTY EAST RESERVOIR	ST	11.50	AF06/24/1975	A 13634		
HARRY E & ROSEMARY PROUTY							
<u>YOUNG CREEK</u>							
S: 31 T: 33 R: 11W HOLT	PROUTY RESERVOIR NO. 4	ST	21.00	AF03/27/1978	A 15214		
HARRY E & ROSEMARY PROUTY							
S: 32 T: 33 R: 11W HOLT	PUMP	IR	1.67	02/25/1972	A 12519		
HARRY E & ROSEMARY PROUTY	PROUTY YOUNG CREEK RES.	ST	17.80	AF06/25/1980	A 15661		
HARRY E & ROSEMARY PROUTY							
<u>PROUTY YOUNG CREEK RESERVOIR</u>							
S: 32 T: 33 R: 11W HOLT	PUMP	SI		06/25/1980	A 15662	A-12519	
HARRY E & ROSEMARY PROUTY							
<u>NIOBRARA RIVER</u>							
S: 32 T: 33 R: 11W HOLT	PUMP	IR	.38	03/31/1977	A 14870		
HARRY E & ROSEMARY PROUTY							
S: 33 T: 33 R: 11W HOLT	PUMP	IR	1.14	03/04/1975	A 13454		
NEIL HIPKE							
S: 34 T: 33 R: 11W BOYD	PUMPS	IR	1.14	01/14/1957	A 9100		
BELVA JOHNSON							
<u>PROUTY SPRINGS</u>							
S: 5 T: 32 R: 11W HOLT	PROUTY CANAL	IR	1.44	06/01/1934	A 2393		
LORENA E PROUTY							

WATER RIGHTS DATA  
 CLAIMS AND APPLICATION IN DOWNSTREAM ORDER  
 DIVISION NO. 2C

SOURCE LOCATION APPROPRIATOR	CARRIER	USE	PROVI. GRANT CFS	DATE OF PRIORITY	DOCKET/ APPLI. NUMBER	ANNOA.	FT. NT.
<u>PROUTY SPRINGS</u> S: 5 T: 32 R: 11W HOLT LORENA E PROUTY	PUMP	IR	9.14	10/15/1976	A 14510		
<u>NIORRARA RIVER, TRIB. TO</u> S: 4 T: 32 R: 11W HOLT ROBERT WITHERWAX	WITHERWAX RESERVOIR	ST	14.00	AF02/06/1961	A 9886		
<u>WITHERWAX RESERVOIR</u> S: 4 T: 32 R: 11W HOLT ROBERT WITHERWAX	WITHERWAX CANAL	SO		02/06/1961	A 10020		
<u>NIORRARA RIVER, TRIB. TO</u> S: 4 T: 32 R: 11W HOLT ROBERT WITHERWAX	PUMP	IR	.31	01/26/1959	A 9685		
<u>NIORRARA RIVER</u> S: 2 T: 32 R: 11W BOYD DELWIN RUDA	PUMP	IR	1.39	12/28/1956	A 9063		
<u>EAGLE CREEK, EAST BRANCH</u> S: 6 T: 30 R: 12W HOLT GORDON D JOHNSON	PUMP	IR	.91	07/12/1955	A 7759		
<u>EAGLE CREEK, MIDDLE BRANCH</u> S: 18 T: 30 R: 13W HOLT HELEN L SEGER	PUMP	IR	1.77	05/19/1980	A 15650		
<u>ABITZ CREEK</u> S: 18 T: 30 R: 13W HOLT J B FULLERTON	FULLERTON CANAL NO. 2	IR	.36	03/23/1896	A 278		
<u>EAGLE CREEK, MIDDLE BRANCH</u> S: 17 T: 30 R: 13W HOLT LOUIS GOEKE	GOEKE RESERVOIR NO. 1	ST	4.20	AF08/06/1971	A 12343		
<u>EAGLE CREEK, MIDDLE BRANCH, TRIB. TO</u> S: 7 T: 30 R: 13W HOLT JAMES W GALYEN	GALYEN RESERVOIR	ST	7.94	AF09/11/1974	A 13199		
<u>EAGLE CREEK, MIDDLE BRANCH</u> S: 8 T: 30 R: 13W HOLT LOUIS GOEKE	PUMP	IR	.54	03/01/1971	A 12174		
<u>EAGLE CREEK, MIDDLE BRANCH, TRIB. TO</u> S: 1 T: 30 R: 14W HOLT EAGLE CREEK LODGE	GOEKE RESERVOIR NO. 2 BECKER CANAL	ST IR	7.50 .24	AF08/06/1971 11/30/1894	A 12344 D 274		K
<u>EAGLE CREEK, MIDDLE BRANCH, TRIB. TO</u> S: 6 T: 30 R: 13W HOLT DONALD E & JANET E BUTTERFIELD	EAGLE CREEK RESERVOIR	ST	141.00	AF07/31/1972	A 12702		
<u>EAGLE CREEK, MIDDLE BRANCH</u> S: 4 T: 30 R: 13W HOLT DORIS W SLOAN	BOKHOF CANAL	IR	.48	09/18/1894	D 275		K
<u>EAGLE CREEK, MIDDLE BRANCH</u> S: 2 T: 30 R: 13W HOLT JOHN H KITCHENS	TIELKE RESERVOIR NO. 1 PUMP	ST IR	20.10 2.13	AF07/10/1963 05/06/1963	A 10216 A 10186		

DEPARTMENT OF WATER RESOURCES

WATER RIGHTS DATA  
CLAIMS AND APPLICATION IN DOWNSTREAM ORDER  
DIVISION NO. 2C

SOURCE LOCATION APPROPRIATOR	CARRIER	USE	PROVI. GRANT CFS	DATE OF PRIORITY	DOCKET/ APPLI. NUMBER	ANNOTA.	FT. NT.
<u>EAGLE CREEK, NORTH BRANCH</u> S: 26 T: 31 R: 13W HOLT ALBERT WIDTFELDT	PUMP	IR	1.75	06/26/1974	A 13054		
<u>EAGLE CREEK</u> S: 8 T: 31 R: 12W HOLT DORIS MOSS ET AL	PUMP	IR	.58	02/05/1973	A 12800		
<u>EAGLE CREEK, TRIB. TO</u> S: 5 T: 31 R: 12W HOLT LYLE VEQUIST	PUMP	IR	1.61	05/19/1967	A 11141		
<u>HONEY CREEK</u> S: 22 T: 31 R: 12W HOLT DAVID G BOICE	PUMP	IR	3.26	10/30/1978	A 15358		
S: 10 T: 31 R: 12W HOLT DORIS MOSS ET AL	PUMP	IR	1.92	02/05/1974	A 12975		K
<u>EAGLE CREEK</u> S: 33 T: 32 R: 12W HOLT DON D BAILEY	PUMP	IR	1.30	12/15/1981	A 16026		
S: 27 T: 32 R: 12W HOLT LORETTA HYNES	PUMP	IR	.43	07/30/1956	A 8700		K
S: 26 T: 32 R: 12W HOLT RONALD BRION	PUMP	IR	9.87	02/13/1976	A 14018		
S: 24 T: 32 R: 12W HOLT GEORGE M MELLOR	PUMP	IR	.43	01/02/1957	A 9078		
S: 21 T: 32 R: 11W HOLT M A MILLER	PUMP	IR	2.72	02/08/1967	A 11040		K
<u>CAMP CREEK</u> S: 19 T: 31 R: 11W HOLT ROBERT PETERSON	CAMP CREEK CAT	ST	12.80	AF05/02/1977	A 14925		
<u>EAGLE CREEK</u> S: 11 T: 32 R: 11W HOLT FRANK SEARLES	PUMP	IR	.71	10/05/1955	A 8215		
AUSTIN A SEARLES	PUMP	IR	1.83	02/22/1967	A 11046		
<u>EAGLE CREEK, TRIB. TO</u> S: 11 T: 32 R: 11W HOLT LORENE SCHAAF	SCHAAF RESERVOIR	ST	22.84	AF07/08/1974	A 13066		
<u>SPRINGS, SPINAR</u> S: 1 T: 32 R: 11W HOLT LORENE SCHAAF	SPINAR CANAL	IR	.23	04/09/1935	A 2535		
<u>NIORRARA RIVER</u> S: 6 T: 32 R: 10W BOYC PAUL E ALLEN	PUMP	IR	.77	04/12/1982	A 16087		
<u>NIORRARA RIVER, TRIB. TO</u> S: 7 T: 32 R: 10W HOLT VELDON PINKERMAN	PINKERMAN RES. NO. 1	ST	4.20	AF07/11/1966	A 10880		

WATER RIGHTS DATA  
CLAIMS AND APPLICATION IN DOWNSTREAM ORDER  
DIVISION NO. 2C

SOURCE LOCATION APPROPRIATOR	CARRIER	USE	PROV. GRANT CFS	DATE OF PRIORITY	DOCKET/ APPLI. NUMBER	ANNOA.	FT. NT.
<u>SPRINGS, WREDE</u>							
S: 8 T: 32 R: 10W HOLT JOSEPH C KAMPHAUS	WREDE CANAL	IR	.31	07/28/1934	A 2449		
<u>NIORARA RIVER, TRIB. TO</u>							
S: 9 T: 32 R: 10W HOLT WILLIAM F BECKER	BECKER RESERVOIR NO. 1	ST	5.49	AF06/13/1975	A 13624		
<u>NIORARA RIVER</u>							
S: 10 T: 32 R: 10W HOLT SALLY A BECKER	PUMP	IR	1.87	02/28/1977	A 14761		
S: 11 T: 32 R: 10W HOLT GARRY D WILSON	PUMP	IR	1.19	01/15/1976	A 13944		
GARRY D WILSON	PUMP	IR	1.13	11/21/1978	A 15364		
<u>REDBIRD CREEK</u>							
S: 23 T: 30 R: 11W HOLT FRED KRUGMAN	PUMP	IR	.95	12/04/1959	A 9778		
S: 14 T: 30 R: 11W HOLT GUY L JOHNSON	PUMP	IR	2.67	03/04/1981	A 15778		
S: 1 T: 30 R: 11W HOLT VERN WREDE	PUMP	IR	1.75	11/19/1970	A 12116		
VERN WREDE	PUMP	IR	1.41	09/13/1971	A 12378		
NORRIS C GEORGE	PUMP	IR	.94	07/02/1956	A 8655		
<u>BLACKBIRD CREEK</u>							
S: 29 T: 31 R: 11W HOLT ARTHUR A MANN	PUMP	IR	.43	09/25/1969	A 11805		
ARTHUR A MANN	PUMP	IR	.42	04/18/1967	A 11104		
S: 20 T: 31 R: 11W HOLT EMIL L BARTOS	PUMP	IR		05/07/1982	A 16103		
S: 16 T: 31 R: 11W HOLT BOARD OF EDUCATIONAL LANDS & FUNDS	PUMP	IR	.69	04/07/1964	A 10346		K
S: 10 T: 31 R: 11W HOLT LLOYD ROUSE	PUMP	IR	1.14	06/25/1976	A 14287		
<u>BLACKBIRD CREEK, TRIB. TO</u>							
S: 15 T: 31 R: 11W HOLT ELMER DEVALL	DEVALL RESERVOIR	ST	7.37	AF08/21/1973	A 12925		
<u>BLACKBIRD CREEK</u>							
S: 15 T: 31 R: 11W HOLT ANDREW H JOHNSON	PUMP	IR	.86	10/23/1975	A 13835		
<u>REDBIRD CREEK, TRIB. TO</u>							
S: 18 T: 31 R: 10W HOLT VIRGIL L PINKERMAN	PUMP	IR	.97	01/18/1971	A 12142		
VIRGIL L PINKERMAN	PINKERMAN RES. NO. 2	ST	36.50	AF06/25/1971	A 12304		
<u>PINKERMAN RESERVOIR NO. 2</u>							
S: 18 T: 31 R: 10W HOLT VIRGIL L PINKERMAN	PUMP	SI		06/25/1971	A 12305	A-12142	

DEPARTMENT OF WATER RESOURCES

421

WATER RIGHTS DATA  
CLAIMS AND APPLICATION IN DOWNSTREAM ORDER  
DIVISION NO. 2C

SOURCE LOCATION APPROPRIATOR	CARRIER	USE	PROVI. GRANT CFS	DATE OF PRIORITY	DOCKET/ APPLI. NUMBER	ANNOA.	FT. NT.
<u>REDBIRD CREEK, TRIB. TO</u> S: 8 T: 31 R: 10W HOLT ROBERT J YOUNG	YOUNG RESERVOIR	ST	48.80	AF12/08/1978	A 15374		
S: 5 T: 31 R: 10W HOLT VIRGIL L PINKERMAN	PUMP	IR	1.76	09/13/1967	A 11248		
VIRGIL L PINKERMAN	PINKERMAN RES. NO. 1	ST	68.10	AF09/13/1967	A 11249		
<u>PINKERMAN RESERVOIR NO. 1</u> S: 5 T: 31 R: 10W HOLT VIRGIL L PINKERMAN	PUMP	SI		09/13/1967	A 11250	A-11248	
<u>REDBIRD CREEK, TRIB. TO</u> S: 5 T: 31 R: 10W HOLT HELEN, MARY & MARK ASIMUS	PUMP	IR	1.64	06/01/1967	A 11158		
HELEN, MARY & MARK ASIMUS	ASIMUS RESERVOIR	ST	44.20	AF04/11/1962	A 10042		
<u>ASIMUS RESERVOIR</u> S: 5 T: 31 R: 10W HOLT HELEN, MARY & MARK ASIMUS	PUMP	SI		10/10/1962	A 10114	A-11158	
<u>REDBIRD CREEK</u> S: 32 T: 32 R: 10W HOLT WILLIAM F BECKER	PUMP	IR	1.87	12/10/1976	A 14584		
WILLIAM F BECKER	BECKER RESERVOIR NO. 3	ST	11.60	AF11/29/1976	A 14569		
<u>BECKER RESERVOIR NO. 3</u> S: 31 T: 32 R: 10W HOLT WILLIAM F BECKER	PUMP	SI		11/29/1976	A 14570	A-14584	
WILLIAM F BECKER	PUMP	SO		07/26/1979	A 15531		
<u>REDBIRD CREEK, TRIB. TO</u> S: 4 T: 31 R: 10W HOLT VIRGIL L PINKERMAN	PINKERMAN RESERVOIR	ST	14.10	AF02/13/1970	A 11866		
<u>PINKERMAN RESERVOIR</u> S: 4 T: 31 R: 10W HOLT RICK PINKERMAN	PUMP	SO		04/06/1981	A 15825		
<u>REDBIRD CREEK, TRIB. TO</u> S: 33 T: 32 R: 10W HOLT WILLIAM F BECKER	PUMP	IR	1.87	03/19/1976	A 14108		
WILLIAM F BECKER	BECKER RESERVOIR NO. 2	ST	53.70	AF04/06/1976	A 14154		
<u>BECKER RESERVOIR NO. 2</u> S: 33 T: 32 R: 10W HOLT WILLIAM F BECKER	PUMP	SI		04/06/1976	A 14155	A-14108	
<u>REDBIRD CREEK</u> S: 22 T: 32 R: 10W HOLT RICHARD D & MADONNA M DAY	PUMP	IR	1.04	10/17/1968	A 11574		
ERVIN C WITT	PUMP	IR	.88	01/27/1967	A 11033		K
<u>REDBIRD CREEK, TRIB. TO</u> S: 22 T: 32 R: 10W HOLT ERVIN C WITT	PUMP	IR	.88	06/20/1969	A 11733		



WATER RIGHTS DATA  
CLAIMS AND APPLICATION IN DOWNSTREAM ORDER  
DIVISION NO. 2C

SOURCE LOCATION APPROPRIATOR	CARRIER	USE	PROVI. GRANT CFS	DATE OF PRIORITY	DOCKET/ APPL. NUMBER	ANNOT.	FT. NT.
<u>REDBIRD CREEK, TRIB. TO</u> S: 22 T: 32 R: 10W HOLT ERVIN C WITT	WITT RESERVOIR NO. 1	ST	9.30	AF06/20/1969	A 11732		
<u>WITT RESERVOIR NO. 1</u> S: 22 T: 32 R: 10W HOLT ERVIN C WITT	PUMP	SI		06/20/1969	A 11734	A-11033	
<u>WITT RESERVOIR</u> S: 22 T: 32 R: 10W HOLT ERVIN C WITT	PUMP	SI		06/20/1969	A 11734	A-11733	
	PUMP	SO		06/20/1969	A 11734		
<u>LOUSE CREEK</u> S: 36 T: 32 R: 10W HOLT MARVIN L VONASEK	PUMP	IR	1.96	03/10/1969	A 11664		
	PUMP	IR	.69	04/02/1971	A 12203		
S: 30 T: 32 R: 9W HOLT JOE F FORMAN & SONS	PUMP	IR	1.24	09/18/1970	A 12080		
	PUMP	IR	.98	04/13/1976	A 14174		
<u>STEELE CREEK</u> S: 14 T: 31 R: 9W HOLT NELSON RANCHES, INC	PUMP	IR	.75	05/05/1969	A 11696		
S: 2 T: 31 R: 9W HOLT OTTO & MARVIN DROBNY	PUMP	IR	3.59	04/25/1966	A 10837		K
S: 31 T: 32 R: 8W KNOX EDWARD A & LEONA M ROE	PUMP	IR	3.14	11/02/1978	A 15360		
S: 29 T: 32 R: 8W KNOX GLEN D & JEAN M RUZICKA	PUMP	IR	1.80	05/12/1967	A 11137		
	PUMP	IR	1.89	05/18/1981	A 15871		
<u>NIORARA RIVER</u> S: 16 T: 32 R: 8W KNOX ROBERT (MRS) PISCHEL	PUMP	IR	.80	07/31/1956	A 8707		
	PUMP	IR	.66	02/25/1958	A 9597		
	PUMP	IR	1.07	03/16/1966	A 10804		
S: 15 T: 32 R: 8W KNOX WILLARD BARTA	PUMP	IR	2.07	11/20/1970	A 12117		
	PUMP	IR	.84	05/13/1955	A 7466		
	PUMP	IR	.56	04/24/1973	A 12865		
S: 24 T: 32 R: 8W KNOX JOE E & CARROL PISCHEL	PUMP	IR	1.45	09/27/1966	A 10958		K
<u>PISCHEL CREEK, TRIB. TO</u> S: 7 T: 31 R: 8W KNOX EMIL L BARTOS	BARTOS RESERVOIR	ST	89.00	AF01/03/1975	A 13343		
<u>PISCHEL CREEK</u> S: 7 T: 31 R: 8W KNOX EMIL L BARTOS	PUMP	IR	3.84	03/18/1975	A 13479		

WATER RIGHTS DATA  
CLAIMS AND APPLICATION IN DOWNSTREAM ORDER  
DIVISION NO. 2C

SOURCE LOCATION APPROPRIATOR	CARRIER	USE	PROV. GRANT CFS	DATE OF PRIORITY	DOCKET/ APPL. NUMBER	ANNOA.	FT. NT.
<u>BARTOS RESERVOIR</u> S: 7 T: 31 R: 8W KNOX EMIL L BARTOS	PUMP	SI		02/22/1977	A 14748	A-13479	
<u>PISHEL CREEK, TRIB. TO</u> S: 8 T: 31 R: 8W KNOX EMIL L BARTOS	BARTOS RESERVOIR NO. 2	ST	49.30	AF01/29/1979	A 15404		
<u>BARTOS RESERVOIR NO. 2</u> S: 8 T: 31 R: 8W KNOX EMIL L BARTOS	PUMP	SI		01/29/1979	A 15405	A-13479	
<u>PISHEL CREEK</u> S: 8 T: 31 R: 8W KNOX FRANK G BARTOS	PUMP	IR	.57	07/29/1976	A 14359		
<u>BARTOS, FRANK, RESERVOIR</u> S: 8 T: 31 R: 8W KNOX FRANK G BARTOS	FRANK BARTOS RESERVOIR	ST	11.30	AF09/24/1976	A 14479		
<u>BARTOS, FRANK, RESERVOIR</u> S: 8 T: 31 R: 8W KNOX FRANK G BARTOS	PUMP	SI		09/02/1977	A 15102	A-14359	
<u>PISHEL CREEK, TRIB. TO</u> S: 34 T: 32 R: 8W KNOX LEONARD HAINERAICH	PUMP	IR	1.11	08/12/1966	A 10928		
<u>PISHEL CREEK, TRIB. TO</u> S: 33 T: 32 R: 8W KNOX LEONARD HAINERAICH	HAINERAICH RESERVOIR	ST	24.30	AF09/01/1967	A 11241		
<u>HAINERAICH RESERVOIR</u> S: 34 T: 32 R: 8W KNOX LEONARD HAINERAICH	PUMP	SI		01/11/1968	A 11312	A-10928	
<u>NIOBRARA RIVER</u> S: 25 T: 32 R: 8W KNOX EDWARD L & MARIE F SEDIVY	PUMP	IR	.33	08/07/1974	A 13139		K
<u>NIOBRARA RIVER</u> S: 29 T: 32 R: 7W KNOX FRANK W KREYCIK	PUMP	IR	1.16	01/22/1957	A 9125		
<u>SOLDIER CREEK</u> S: 11 T: 31 R: 8W KNOX LEONARD VONASEK	VONASEK RESERVOIR	ST	28.00	AF01/09/1953	A 5128		
<u>VONASEK RESERVOIR</u> S: 12 T: 31 R: 8W KNOX LEONARD VONASEK	PUMP	SO		01/09/1953	A 5799		
<u>NIOBRARA RIVER</u> S: 4 T: 31 R: 7W KNOX NORBERT DOBIAS	PUMP	IR	2.86	05/26/1981	A 15876		
<u>NIOBRARA RIVER, TRIB. TO</u> S: 9 T: 31 R: 7W KNOX BERNICE L DOBIAS	DOBIAS RESERVOIR	ST	17.40	AF03/24/1981	A 15799		
<u>DOBIAS RESERVOIR</u> S: 9 T: 31 R: 7W KNOX BERNICE L DOBIAS	PUMP	SO		03/24/1981	A 15800		

WATER RIGHTS DATA  
CLAIMS AND APPLICATION IN DOWNSTREAM ORDER  
DIVISION NO. 2C

SOURCE LOCATION APPROPRIATOR	CARRIER	USE	PROVI. GRANT CFS	DATE OF PRIORITY	DOCKET/ APPL. NUMBER	ANNOA.	FT. NT.
<u>NIOBRARA RIVER, TRIB. TO</u> S: 4 T: 31 R: 7W KNOX ADOLPH J SUKUP	PUMP	IR	1.47	03/23/1976	A 14115		
<u>NIOBRARA RIVER</u> S: 3 T: 31 R: 7W KNOX ROGER KOTROUS	PUMP	IR	1.29	08/20/1956	A 8756		
<u>VERDIGRE CREEK, SOUTH BRANCH, TRIB. TO</u> S: 6 T: 28 R: 8W ANTELOPE ELDON L SCHACHT	SCHACHT RESERVOIR	ST	14.00	AF04/05/1979	A 15444		
<u>VERDIGRE CREEK, SOUTH BRANCH</u> S: 8 T: 28 R: 8W ANTELOPE GUS GOLTER	DRAYTON CANAL	IR	1.52	08/11/1894	D 248		K
<u>ELEY CREEK</u> S: 27 T: 28 R: 8W ANTELOPE JOHN SCHLEUSENER	SCHLEUSENER RESERVOIR	ST	12.70	AF07/26/1971	A 12332		
<u>SPRING CREEK, BIG, TRIB. TO</u> S: 15 T: 28 R: 8W ANTELOPE DONALD W MCBRIDE	DON MCBRIDE RESERVOIR	ST	7.10	AF10/24/1966	A 10972		
<u>SPRING CREEK, BIG</u> S: 14 T: 28 R: 8W ANTELOPE DAVID L G & DIXIE WILLATS	PUMP	IR	.88	12/09/1966	A 10997		K
<u>VERDIGRE CREEK, SOUTH BRANCH</u> S: 11 T: 28 R: 8W ANTELOPE GERALD C & SHARON K HOYT	PUMP	IR	1.13	03/03/1957	A 9282		K
S: 6 T: 28 R: 7W ANTELOPE CURT R & JANICE M SCHLEUSENER	PUMP	IR	.71	09/18/1970	A 12079		
<u>VERDIGRE CREEK, EAST BRANCH</u> S: 2 T: 27 R: 7W ANTELOPE GAME & PARKS COMMISSION	SPRING POND NO. 1	ST	1.74	AF11/22/1971	A 12436		
GAME & PARKS COMMISSION	SPRING POND NO. 2	ST	1.59	AF11/22/1971	A 12437		
GAME & PARKS COMMISSION	REARING PONDS	ST	1.20	AF11/22/1971	A 12438		
<u>VERDIGRE CREEK, EAST BRANCH, TRIB. TO</u> S: 34 T: 28 R: 7W ANTELOPE GAME & PARKS COMMISSION	GROVE LAKE RESERVOIR	ST	3.55	AF07/10/1962	A 10087		
S: 27 T: 28 R: 7W ANTELOPE GAME & PARKS COMMISSION	GROVE REARING POND NO. 1	ST	.90	AF06/28/1965	A 10646		
GAME & PARKS COMMISSION	GROVE REARING POND NO. 2	ST	2.50	AF06/28/1965	A 10647		
<u>VERDIGRE CREEK, EAST BRANCH</u> S: 22 T: 28 R: 7W ANTELOPE GAME & PARKS COMMISSION	GROVE LAKE RESERVOIR	ST	592.00	AF01/02/1952	A 4928		
S: 9 T: 28 R: 7W ANTELOPE EVERETT C MEYER	PUMP	IR	1.90	02/17/1977	A 14735		
<u>VERDIGRE CREEK</u> S: 33 T: 29 R: 7W KNOX EVERETT C MEYER	PUMP	IR	1.48	01/14/1969	A 11613		

WATER RIGHTS DATA  
CLAIMS AND APPLICATION IN DOWNSTREAM ORDER  
DIVISION NO. 2C

SOURCE LOCATION APPROPRIATOR	CARRIER	USE	PROVI. GRANT CFS	DATE OF PRIORITY	DOCKET/ APPLI. NUMBER	ANNOA.	FT. NT.
<u>MERRIMAN CREEK, TRIB. TO</u> S: 5 T: 28 R: 6W ANTELOPE CREIGHTON ROD & GUN CLUB	ROD & GUN CLUB RESERVOIR	ST	62.00	AF07/12/1946	A 3926		
<u>VERDIGRE CREEK</u> S: 11 T: 29 R: 7W KNOX EUGENE, JEAN, WILLIAM, DOROTHY HENES	PUMP	IR	.39	05/02/1967	A 11121		K
<u>VERDIGRE CREEK, MIDDLE BRANCH</u> S: 28 T: 29 R: 9W HOLT ARTHUR H & ANITA R WATERMAN	CLARA WATERMAN RESERVOIR	ST	57.50	AF08/11/1967	A 11221		
<u>WATERMAN, CLARA, RESERVOIR</u> S: 28 T: 29 R: 9W HOLT ARTHUR H & ANITA R WATERMAN	PUMP	SI		08/11/1967	A 11222	A-11220	
<u>VERDIGRE CREEK, MIDDLE BRANCH, TRIB. TO</u> S: 23 T: 29 R: 9W HOLT DELBERT BOELTER	BOELTER RESERVOIR	ST	.10	AF08/01/1966	A 10911		
S: 12 T: 29 R: 9W HOLT JAMES CLIFTON JR	CLIFTON RESERVOIR	ST	18.47	AF10/24/1972	A 12755		
<u>VERDIGRE CREEK, MIDDLE BRANCH</u> S: 33 T: 30 R: 8W KNOX MAX LEMASTERS	PUMP	IR	1.21	12/12/1968	A 11597		
VIVIANNE LEMASTERS	PUMP	IR	1.07	04/26/1982	A 16097		
<u>VERDIGRE CREEK, MIDDLE BRANCH, TRIB. TO</u> S: 34 T: 30 R: 8W KNOX ELVEN A BUTTERFIELD	BUTTERFIELD RESERVOIR	ST	21.20	AF07/10/1970	A 11997		
<u>VERDIGRE CREEK, MIDDLE BRANCH</u> S: 26 T: 30 R: 8W KNOX RONALD COOK	PUMP	IR	.48	10/17/1968	A 11573		K
S: 25 T: 30 R: 8W KNOX DEAN N PIERCE	PUMP	IR	2.50	05/12/1981	A 15868		
S: 30 T: 30 R: 7W KNOX DALE A & MARY L JELINEK	PUMP	IR	.62	01/03/1977	A 14624		K
S: 29 T: 30 R: 7W KNOX PAUL M & MARCELLA SUKUP	PUMP	IR	.34	09/02/1955	A 8056		K
PAUL SUKUP	PUMP	IR	1.16	03/12/1982	A 16077		
S: 28 T: 30 R: 7W KNOX ERNEST J JELINEK	JELINEK RESERVOIR	SS	20.58	AF10/19/1981	A 16009	A-13459	C
<u>VERDIGRE CREEK, MIDDLE BRANCH, TRIB. TO</u> S: 33 T: 30 R: 7W KNOX ERNEST J JELINEK	JELINEK RESERVOIR	ST	20.58	AF03/06/1975	A 13459		
<u>JELINEK RESERVOIR</u> S: 33 T: 30 R: 7W KNOX ERNEST J JELINEK	PUMP	SO		03/06/1975	A 13460		
<u>VERDIGRE CREEK, MIDDLE BRANCH, TRIB. TO</u> S: 22 T: 30 R: 7W KNOX ALBERT SUKUP	SUKUP RESERVOIR	ST	16.00	AF07/07/1954	A 6413		

WATER RIGHTS DATA  
CLAIMS AND APPLICATION IN DOWNSTREAM ORDER  
DIVISION NO. 2C

SOURCE LOCATION APPROPRIATOR	CARRIER	USE	PROVI. GRANT CFS	DATE OF PRIORITY	DOCKET/ APPLI. NUMBER	ANNOA.	FT. NT.
<u>SUKUP RESERVOIR</u> S: 22 T: 30 R: 7W KNOX ALBERT SUKUP	PUMP	SO		07/07/1954	A 6945		
<u>VERDIGRE CREEK, TRIB. TO</u> S: 11 T: 29 R: 6W KNOX ARLIE R SORENSEN	SORENSEN RESERVOIR	ST	8.00	AF12/15/1952	A 5110		
<u>SORENSEN RESERVOIR</u> S: 11 T: 29 R: 6W KNOX ARLIE R SORENSEN	PUMP	SO		12/15/1952	A 8403		
<u>VERDIGRE CREEK, NORTH BRANCH</u> S: 14 T: 30 R: 9W HOLT HERZOG & JESSEN CATTLE COMPANY	PUMP	IR	1.62	10/21/1974	A 13241		K
S: 1 T: 30 R: 9W HOLT BEN VONASEK	PUMP	IR	.87	04/22/1955	A 7324		
DAVID PAVELKA	PUMP	IR	2.41	05/04/1976	A 14210		
S: 34 T: 31 R: 8W KNOX RAYMOND F & MARVIN R SOUCEK, ET AL	PUMP	IR	3.98	01/06/1969	A 11611		K
DAVID A & JEANINE P RUZICKA	PUMP	IR	2.66	07/26/1972	A 12693		
S: 35 T: 31 R: 8W KNOX ARNOLD D & ARDITH A MILLER	PUMP	IR	2.03	04/26/1976	A 14194		K
S: 25 T: 31 R: 8W KNOX BARTOS & FRANK	FRANK BARTOS RESERVOIR	ST	5.60	AF03/18/1977	A 14822		
<u>BARTOS, FRANK, RESERVOIR</u> S: 25 T: 31 R: 8W KNOX BARTOS & FRANK	PUMP	SO		03/18/1977	A 14823		
<u>VERDIGRE CREEK, NORTH BRANCH</u> S: 35 T: 31 R: 8W KNOX FRANK G BARTOS	BARTOS RESERVOIR NO. 2	ST	43.60	AF02/18/1981	A 15766		
<u>BARTOS RESERVOIR NO. 2</u> S: 25 T: 31 R: 8W KNOX FRANK G BARTOS	PUMP	SI		02/18/1981	A 15767	A-14823	
<u>VERDIGRE CREEK, NORTH BRANCH</u> S: 35 T: 31 R: 8W KNOX FRANK G BARTOS	BARTOS RESERVOIR NO. 3	ST	23.20	AF02/18/1981	A 15768		
<u>BARTOS RESERVOIR NO. 3</u> S: 23 T: 31 R: 8W KNOX FRANK G BARTOS	PUMP	SO		02/18/1981	A 15769		
<u>VERDIGRE CREEK, NORTH BRANCH</u> S: 1 T: 30 R: 8W KNOX ALFRED CERNOUSEK	PUMP	IR	1.53	03/26/1970	A 11895		
S: 6 T: 30 R: 7W KNOX JERRY L KONOPASEK	PUMP	IR	.97	02/16/1977	A 14731		
GLEN W & DOROTHY J POLLARD	PUMP	IR	.81	02/03/1969	A 11632		K
S: 5 T: 30 R: 7W KNOX HARRY J PAVLIK	PUMP	IR	2.80	09/16/1975	A 13811		

DEPARTMENT OF WATER RESOURCES

427

WATER RIGHTS DATA  
CLAIMS AND APPLICATION IN DOWNSTREAM ORDER  
DIVISION NO. 2C

SOURCE LOCATION APPROPRIATOR	CARRIER	USE	PROVI. GRANT CIS	DATE OF PRIORITY	DOCKET/ APPLI. NUMBER	ANNOT.	FT. NT.
<u>VERDIGRE CREEK, NORTH BRANCH</u>							
S: 4 T: 30 R: 7W KNOX HARRY A PAVLIK	PUMP	IR	1.33	09/16/1975	A 13812		
S: 10 T: 30 R: 7W KNOX BERNARD G & MILDRED R SUKUP	PUMP	IR	1.74	09/22/1975	A 13818		
ROBERT D FRANK	PUMP	IR	1.31	04/13/1976	A 14175		K
S: 11 T: 30 R: 7W KNOX NORMAN E CIHLAR	PUMP	IR	.31	09/28/1976	A 14484		
JAMES E SUKUP	PUMP	IR	2.61	08/19/1976	A 14407		
S: 12 T: 30 R: 7W KNOX EMMA CIHLAR	PUMP	IR	3.04	09/16/1976	A 14466		
<u>VERDIGRE CREEK</u>							
S: 18 T: 30 R: 6W KNOX ALLEN WAVRUNEK	PUMP	IR	1.43	09/15/1956	A 8828		
S: 5 T: 30 R: 6W KNOX KENNETH W VAKOC	PUMP	IR	1.98	05/24/1967	A 11146		
S: 32 T: 31 R: 6W KNOX LEO K MLADY	PUMP	IR	.96	03/01/1978	A 15191		
<u>VERDIGRE CREEK, TRIB. TO</u>							
S: 35 T: 31 R: 7W KNOX NORBERT DOBIAS	DOBIAS RESERVOIR	ST	47.40	AF07/13/1979	A 15520		
<u>VERDIGRE CREEK</u>							
S: 29 T: 31 R: 6W KNOX EDWARD C & MARGARET E HAVLICEK	PUMP	IR	1.83	03/03/1976	A 14073		K
<u>VERDIGRE CREEK, TRIB. TO</u>							
S: 28 T: 31 R: 6W KNOX MARVIN J & DELORES M PAVELKA	PUMP	IR	.57	04/01/1976	A 14135		
<u>VERDIGRE CREEK</u>							
S: 20 T: 31 R: 6W KNOX DONALD L & CAROLYN E RANDA	PUMP	IR	.80	04/01/1954	A 6160		K
ROBERT D LISKA	PUMP	IR	2.40	08/09/1966	A 10921		
<u>VERDIGRE CREEK, TRIB. TO</u>							
S: 9 T: 31 R: 6W KNOX TONY C PAESL	PAESL RESERVOIR	ST	31.00	AF11/12/1957	A 9578		
<u>NIOBRARA RIVER, TRIB. TO</u>							
S: 18 T: 32 R: 6W KNOX NIELSEN, NIELSEN & JANAK	PUMP	IR	2.30	10/30/1975	A 13842		
<u>NIOBRARA RIVER</u>							
S: 17 T: 32 R: 6W KNOX ELMER D KRUPICKA	PUMP	IR	.21	04/06/1981	A 15826		

WATER RIGHTS DATA  
CLAIMS AND APPLICATION IN DOWNSTREAM ORDER  
DIVISION NO. 2D

SOURCE LOCATION APPROPRIATOR	CARRIER	USE	PROVI. GRANT CFS	DATE OF PRIORITY	DOCKET/ APPLI. NUMBER	ANNOA. FT. NT.
<u>SPRING BRANCH</u> S: 34 T: 31 R: 54W SIOUX IVOL D BUCKLEY	TUCKER CANAL	IR	.17	06/01/1883	D 557	
<u>WHITE RIVER</u> S: 34 T: 31 R: 54W SIOUX IVOL D BUCKLEY	PUMP	IR	.64	09/06/1957	A 9561	
<u>DEEP CREEK</u> S: 32 T: 31 R: 53W SIOUX JACK L & MARIE E KREMAN	PUMP	IR	.58	11/22/1954	A 6814	
<u>CHARCOAL CREEK</u> S: 33 T: 31 R: 53W SIOUX BARNES & HURST BARNES & HURST	CHARCOAL CANAL PUMP	IR IR	.13 .05	04/02/1940 04/15/1968	A 3130 A 11393	
<u>WHITE RIVER</u> S: 33 T: 31 R: 53W SIOUX BARNES & HURST	PUMP	IR	.10	04/23/1968	A 11403	
<u>DEAD MAN CREEK</u> S: 18 T: 30 R: 52W SIOUX GRANDE DOMAIN RETREATS	PINE RIDGE POND	ST	3.00	AF08/30/1976	A 14435	
S: 26 T: 31 R: 53W SIOUX CITY OF CRAWFORD	DEAD MAN CANAL	DO	1.00	12/15/1938	A 2899	
<u>WHITE RIVER</u> S: 26 T: 31 R: 53W SIOUX CITY OF CRAWFORD	CRAWFORD WATER SYSTEM	DO	5.00	10/01/1890	D 1026	
<u>WHITE RIVER, TRIB. TO</u> S: 23 T: 31 R: 53W DAWES CHARLES C & EDITH D MACK	PUMP	IR	.39	11/29/1955	A 8266	
<u>SOLDIER CREEK</u> S: 5 T: 31 R: 53W SIOUX GAME & PARKS COMMISSION	PUMP	IR	1.06	06/02/1982	A 16115	
S: 3 T: 31 R: 53W SIOUX GAME & PARKS COMMISSION	CARTER P JOHNSON RES.	ST	124.00	AF10/13/1958	A 9654	
<u>KRIETE RESERVOIR</u> S: 2 T: 31 R: 53W SIOUX GAME & PARKS COMMISSION	PUMP	SO		06/02/1982	A 16114	
<u>SOLDIER CREEK</u> S: 18 T: 31 R: 52W DAWES GAME & PARKS COMMISSION	PUMP	IR	2.89	06/02/1982	A 16113	
<u>WHITE RIVER</u> S: 3 T: 31 R: 52W DAWES CITY OF CRAWFORD	PUMP	IR	.57	03/12/1929	A 2075	
<u>WHITE RIVER, TRIB. TO</u> S: 8 T: 31 R: 52W DAWES DEPARTMENT OF INTERIOR	FISH HATCHERY	FC	2.25	02/26/1968	A 11346	

WATER RIGHTS DATA  
CLAIMS AND APPLICATION IN DOWNSTREAM ORDER  
DIVISION NO. 2D

SOURCE LOCATION APPROPRIATOR	CARRIER	USE	PROVI. GRANT CFS	DATE OF PRIORITY	DOCKET/ APPLI. NUMBER	ANNOA.	FT. NT.
<u>WHITE RIVER</u>							
S: 3 T: 31 R: 52W DAWES							
GEORGE MOODY	PUMP	IR	.05	05/10/1934	A 2381		
S: 34 T: 32 R: 52W DAWES							
WHITE RIVER IRRIGATION COMPANY	WHITE RIVER CANAL	IR	4.93	12/31/1894	D 477		K
WHITE RIVER IRRIGATION COMPANY	WHITE RIVER CANAL	IR	1.43	03/11/1909	A 936		K
MERLE D & MARJORIE A MANSFIELD	WHITE RIVER CANAL	IR	3.45	04/06/1981	A 15828		
MERLE D & MARJORIE A MANSFIELD	SOUTHER RESERVOIR	SS	41.00	AF06/16/1981	A 15895		C
S: 19 T: 32 R: 51W DAWES							
ROLAND & JEAN E DRINKWALTER	RASHER-FORBES CANAL	IR	.50	09/26/1911	A 1128		
S: 35 T: 32 R: 52W DAWES							
MELVIN E BEAVER	PUMP	IR	.07	05/31/1979	A 15484		
S: 26 T: 32 R: 52W DAWES							
HALL DITCH COMPANY	HALL PUMP	IR	.73	01/10/1895	D 478CR	P-279	K
BARTON KREIDER	PUMP	IR	.07	07/25/1977	A 15041		
HARRIS & COOPER IRRIGATION ASSOCIATION	HARRIS-COOPER CANAL	IR	10.39	03/09/1894	D 464A		K
HARRIS & COOPER IRRIGATION ASSOCIATION	HARRIS-COOPER CANAL	IR	1.57	06/15/1894	D 464B		
DAN FISHER	HARRIS-COOPER CANAL	IR	2.52	05/28/1975	A 13602		K
SIoux LIVESTOCK COMPANY	HARRIS-COOPER CANAL	IR	.23	09/27/1976	A 14480		K
OSTERMEYER BROS	HARRIS-COOPER CANAL	IR	.86	06/21/1977	A 14989		K
ANTON P ROOS	PUMP	IR	.30	08/21/1950	A 4740		K
<u>WHITE CLAY CREEK</u>							
S: 36 T: 31 R: 52W DAWES							
BOARD OF EDUCATIONAL LANDS & FUNDS	DODD RESERVOIR	ST	86.50	AF09/31/1961	A 9979		
S: 24 T: 31 R: 52W DAWES							
SANTA FE MINING, INC.	PUMP	MF		10/25/1920	A 16159		
S: 13 T: 31 R: 52W DAWES							
WILLIAM H DODD	HAZELTON CANAL	IR	.87	05/15/1894	D 475		
<u>DODD RESERVOIR</u>							
S: 13 T: 31 R: 52W DAWES							
WILLIAM H DODD	HAZELTON CANAL	SI		02/21/1964	A 10312	D-475	
WILLIAM H DODD	HAZELTON CANAL	SO		02/21/1964	A 10312		
<u>WHITE CLAY CREEK</u>							
S: 2 T: 31 R: 52W DAWES							
ROBERT H MCDOWELL	COOPER CANAL	IR	.66	06/22/1895	A 42		K
ROBERT H MCDOWELL	PUMP	IR	.05	06/22/1895	A 42 R	P-128	
S: 35 T: 32 R: 52W DAWES							
GORDON K & FRANCES MOORE	PUMP	IR	.83	06/22/1895	A 42 R	P-408	K
S: 02 T: 31 R: 52W DAWES							
ROBERT H MCDOWELL	MCDOWELL RESERVOIR	ST	23.89	AF01/22/1929	A 2063		
S: 35 T: 32 R: 52W DAWES							
ANTON P ROOS	MCFARLAND CANAL	IR	1.64	05/18/1891	D 960		
S: 35 T: 31 R: 52W DAWES							
WHITE RIVER IRRIGATION COMPANY	WHITE RIVER CANAL	IR	.56	12/31/1894	D 477		K



WATER RIGHTS DATA  
CLAIMS AND APPLICATION IN DOWNSTREAM ORDER  
DIVISION NO. 2D

SOURCE LOCATION APPROPRIATOR	CARRIER	USE	PROVI. GRANT CFS	DATE OF PRIORITY	DOCKET/ APPLI. NUMBER	ANNOA.	FT. NT.
<u>ENGLISH CREEK</u>							
S: 12 T: 31 R: 52W DAWES ROBERT H MCDOWELL	MCDOWELL SYSTEM	IR	.87	10/24/1904	A 772		
ROBERT H MCDOWELL	MCDOWELL LAKE NO. 1	ST	36.22	AF01/22/1929	A 2064		
S: 02 T: 31 R: 52W DAWES ROBERT H MCDOWELL	MCDOWELL LAKE NO. 3	ST	5.05	AF01/22/1929	A 2064		
ROBERT H MCDOWELL	MCDOWELL LAKE NO. 3	SS	17.00	AF10/17/1960	A 9869	A-2064	
<u>SQUAW CREEK</u>							
S: 33 T: 31 R: 51W DAWES PINE RIDGE LAND COMPANY	PINE RIDGE PUMP NO. 1	IR	.12	09/18/1972	A 12743		
S: 12 T: 31 R: 52W DAWES ROBERT H MCDOWELL	SQUAW CREEK RESERVOIR	ST	200.00	AF10/03/1911	A 1132		
<u>SQUAW CREEK RESERVOIR</u>							
S: 12 T: 31 R: 52W DAWES ROBERT H MCDOWELL	SQUAW CREEK CANAL	SO		10/03/1911	A 1631		
<u>SQUAW CREEK</u>							
S: 36 T: 32 R: 52W DAWES GORDON K & FRANCES MOORE	COOPER CANAL	IR	2.29	05/08/1896	A 333		
<u>WHITE RIVER</u>							
S: 26 T: 32 R: 52W DAWES WHITNEY IRRIGATION DISTRICT	WHITNEY RESERVOIR	ST	10000.00	AF04/28/1921	A 1603		
DALE T & DONNA BROWN	WHITNEY PIPE LINE	IR	3.21	05/02/1921	A 1604		
WHITNEY IRRIGATION DISTRICT	WHITNEY PIPE LINE	IR	24.53	11/07/1921	A 1625		H
DALE T & DONNA BROWN	WHITNEY PIPE LINE	IR	2.07	11/18/1921	A 1626		
DALE T & DONNA BROWN	WHITNEY PIPE LINE	IR	.41	04/26/1922	A 1660		
<u>WHITNEY RESERVOIR</u>							
S: 04 T: 32 R: 51W DAWES WHITNEY IRRIGATION DISTRICT	WHITNEY PIPE LINE	SI		04/28/1921	A 1787	A-1625	K
<u>WHITE RIVER</u>							
S: 26 T: 32 R: 52W DAWES WHITNEY IRRIGATION DISTRICT	BALDWIN RESERVOIR	SS	332.00	AF08/11/1936	A 2609	A-2608	
S: 24 T: 32 R: 52W DAWES HARPEL DRILLING COMPANY	PUMP	MF		11/12/1982	A 16161		
S: 19 T: 32 R: 51W DAWES SAMUEL W & VIRGINIA M PEDRICK	RASHER CANAL	IR	1.14	06/20/1894	D 467		
ROLAND & JEAN E DRINKWALTER	RASHER CANAL	IR	.50	05/23/1898	A 456		
ROLAND & JEAN E DRINKWALTER	RASHER CANAL	IR	1.43	01/16/1900	A 534		
SAMUEL W & VIRGINIA M PEDRICK	RASHER CANAL	IR	.11	05/23/1963	A 10193		
SAMUEL W PEDRICK	RASHER CANAL	IR	.17	03/26/1979	A 15440		
<u>HOOKER CREEK</u>							
S: 31 T: 32 R: 51W DAWES HELEN M BRITTON	ALCORN RESERVOIR	IS	1.01	11/17/1905	A 803		K
S: 30 T: 32 R: 51W DAWES MERLE MANSFIELD	SOUTHER RESERVOIR	ST	41.00	AF05/19/1951	A 4864		

WATER RIGHTS DATA  
CLAIMS AND APPLICATION IN DOWNSTREAM ORDER  
DIVISION NO. 2D

SOURCE LOCATION APPROPRIATOR	CARRIER	USE	PROVI. GRANT CFS	DATE OF PRIORITY	DOCKET/ APPLI. NUMBER	ANNOA. NT.	FT. NT.
<u>SOUTHER RESERVOIR</u>							
S: 30 T: 32 R: 51W DAWES MERLE D & MARJORIE A MANSFIELD	MANSFIELD CANALS 1-3	SI		04/06/1981	A 15829	A-15828	
<u>PINE CREEK</u>							
S: 09 T: 31 R: 51W DAWES ROBERT J HAGEMAN	HAGEMAN RESERVOIR	ST	25.00	AF06/22/1951	A 4876		
<u>WHITE RIVER TRIB. TO</u>							
S: 04 T: 31 R: 51W DAWES HOLLIS BETSON	BETSON CANAL	IR	.27	09/04/1962	A 10099		
<u>DRY CANYON</u>							
S: 33 T: 32 R: 51W DAWES AUGUSTA M BETSON ESTATE	BETSON CANAL	IR	1.00	03/22/1917	A 1481		
<u>COTTONWOOD CREEK, LITTLE, TRIB. TO</u>							
S: 08 T: 32 R: 53W SIOUX RALPH L SPEAS	SPEAS RESERVOIR	ST	14.00	AF09/08/1951	A 4905		
<u>WILLOW CREEK</u>							
S: 15 T: 32 R: 53W SIOUX WILLIAM H DODD	DUNLAP RESERVOIR	ST	16.00	AF11/05/1951	A 4917		
<u>DUNLAP RESERVOIR NO. 1</u>							
S: 15 T: 32 R: 53W SIOUX WILLIAM H DODD	DUNLAP CANAL	SO		11/05/1951	A 9981		
<u>COTTONWOOD CREEK, LITTLE</u>							
S: 13 T: 32 R: 53W SIOUX JOHN E & JANETT A WOHLERS	DODD-MCDOWELL RESERVOIR	ST	480.00	AF04/15/1913	A 1276		
<u>DODD-MCDOWELL RESERVOIR</u>							
S: 17 T: 32 R: 52W DAWES JOHN E & JANETT A WOHLERS	DODD-MCDOWELL CANAL	SO		04/15/1913	A 1571		
<u>COTTONWOOD CREEK, LITTLE</u>							
S: 18 T: 32 R: 52W DAWES LIMBACH, PRICE & PRICE	STUART BROS. NORTH CANAL	IR	1.43	06/10/1895	A 8 R	P-NONE	
HARRY P GOLDEN	STUART BROS. SOUTH CANAL	IR	1.43	06/10/1895	A 8 R	P-220	
HARRY P GOLDEN	STUART BROS. SOUTH CANAL	IR	.36	12/21/1890	D 425 R	P-NONE	
<u>COTTONWOOD CREEK, LITTLE, TRIB. TO</u>							
S: 09 T: 32 R: 52W DAWES FRANK E DAHLHEIMER	PUMP	IR	1.04	02/13/1964	A 10307		
FRANK E DAHLHEIMER	PUMP	IR	.64	02/13/1964	A 10306		
<u>COTTONWOOD CREEK, LITTLE</u>							
S: 04 T: 32 R: 52W DAWES FRANK E DAHLHEIMER	DUNN CANAL	IR	1.43	01/14/1902	A 649		
<u>SAND CREEK</u>							
S: 26 T: 33 R: 53W SIOUX MARION C PAINTER	DOBESH & JACKSON RES.	ST	41.60	AF12/22/1966	A 11002		
S: 35 T: 33 R: 53W SIOUX MARION C PAINTER	BENDIX CANAL	IR	.57	11/19/1895	A 189		

WATER RIGHTS DATA  
CLAIMS AND APPLICATION IN DOWNSTREAM ORDER  
DIVISION NO. 2D

SOURCE LOCATION APPROPRIATOR	CARRIER	USE	PROVI. GRANT CFS	DATE OF PRIORITY	DOCKET/ APPLI. NUMBER	ANNOA.	FT. NT.
<u>SAND CREEK</u> S: 35 T: 33 R: 53W SIOUX MARION C PAINTER	BENDIX CANAL	IR	.71	05/27/1922	A 1669		
<u>SAND CREEK, TRIB. TO</u> S: 35 T: 33 R: 53W SIOUX MARION C PAINTER	NED PAINTER RESERVOIR	ST	49.60	AF11/17/1978	A 15363		
<u>PAINTER, NED, RESERVOIR</u> S: 35 T: 33 R: 53W SIOUX MARION C PAINTER	PUMP	SO		01/31/1979	A 15410		
<u>DRY DRAW</u> S: 12 T: 32 R: 53W SIOUX VERNON E & DELMA D BURTON	HEATH RESERVOIR	ST	200.00	AF02/07/1917	A 1475		
<u>HEATH RESERVOIR</u> S: 12 T: 32 R: 53W SIOUX VERNON E & DELMA D BURTON	HEATH CANAL	SO		02/07/1917	A 1612		
<u>SAXSON DRAW</u> S: 32 T: 33 R: 52W DAWES RICHARD T TURNBULL	HARRIS RESERVOIR	ST	7.00	AF09/29/1922	A 1689		
<u>HARRIS RESERVOIR</u> S: 32 T: 33 R: 52W DAWES RICHARD T TURNBULL	HARRIS CANAL	SO		09/29/1922	A 1996		
<u>SPRING CREEK</u> S: 20 T: 32 R: 52W DAWES MOODY & MOODY HEIRS	FORBES CANAL NO. 1	IR	.43	04/28/1902	A 663		
S: 13 T: 32 R: 52W DAWES GEORGE D & DONITA M LEELING	MOZETER CANAL	IR	1.14	05/03/1888	D 1014		
S: 07 T: 32 R: 51W DAWES CLINTON E & KATHLEEN L STURDEVANT	SPRING CREEK CANAL NO. 1	IR	2.00	12/01/1894	D 473		
S: 07 T: 32 R: 51W DAWES CLINTON E & KATHLEEN L STURDEVANT	SPRING CREEK CANAL	IR	1.30	12/01/1894	A 2078	D-473	I
<u>COTTONWOOD CREEK, LITTLE</u> S: 09 T: 32 R: 51W DAWES DALE T & DONNA BROWN	SIMONS CANAL	IR	.77	02/12/1934	A 2363		
<u>WHITE RIVER, TRIB. TO</u> S: 10 T: 32 R: 51W DAWES FLOYD WRIGHT	WRIGHT RESERVOIR	ST	18.00	AF04/08/1946	A 3889		
<u>WHITE RIVER</u> S: 02 T: 32 R: 51W DAWES RICHARD L & DELORIS CHASEK	PUMP	IR	1.55	10/23/1979	A 15593		
S: 2 T: 32 R: 51W DAWES RICHARD L & DELORIS CHASEK	PUMP	IR		01/18/1982	A 16051	A-1625	D
S: 02 T: 32 R: 51W DAWES RICHARD L & DELORIS CHASEK	PUMP	IR	1.06	06/08/1981	A 15885		
S: 02 T: 32 R: 51W DAWES JOAN KOLLARS	PUMP	IR	1.10	04/20/1956	A 8499		
S: 01 T: 32 R: 51W DAWES VILLAGE OF WHITNEY	WHITNEY WATER SUPPLY	DO	2.00	08/28/1936	A 2627		

WATER RIGHTS DATA  
CLAIMS AND APPLICATION IN DOWNSTREAM ORDER  
DIVISION NO. 2D

SOURCE LOCATION APPROPRIATOR	CARRIER	USE	PROVI. OF GRANT CFS	DATE OF PRIORITY	DOCKET/ APPL. NUMBER	ANNOA.	FT. NT.
<u>WHITE RIVER</u> S: 01 T: 32 R: 51W DAWES HOWARD-MCCAFFERTY COMPANY	PUMP	IR	.44	12/18/1952	A 5115		K
<u>ASH CREEK, WEST</u> S: 31 T: 31 R: 50W DAWES H W SNYDER	PUMP	IR	.06	09/22/1972	A 12744		
S: 14 T: 31 R: 51W DAWES ROBERT W & RUTH M ANDERSON	PUMP	IR	.09	12/24/1981	A 16042		
S: 11 T: 31 R: 51W DAWES PERRY A & MIMI L MOODY	PUMP	IR	.19	07/17/1973	A 12905		
S: 35 T: 32 R: 51W DAWES ASH PROPERTIES, INC	WEST ASH CREEK CANAL	IR	.80	07/04/1893	D 452 R	P-NONE	
S: 33 T: 32 R: 51W DAWES LON R & CAROLYN LEMMON	WEST ASH CREEK CANAL	IR	.57	02/03/1898	A 434		
S: 35 T: 32 R: 51W DAWES ASH PROPERTIES, INC EARL A SOESTER	WEST ASH CREEK CANAL WEST ASH CREEK CANAL	IR IR	1.31 3.26	01/06/1941 02/18/1954	A 3362 A 5973		R
<u>ASH CREEK, EAST TRIB. TO</u> S: 08 T: 31 R: 50W DAWES GARRETT L & JOSEPHINE S HAMM	HAM FISH POND	ST	2.20	AF09/23/1969	A 11803		
<u>ASH CREEK, EAST</u> S: 32 T: 32 R: 50W DAWES CATHERINE H HAMM HARRY NORMAN JACQUE H NORMAN CATHERINE H HAMM JAMES A & JUDITH L LEES CATHERINE H HAMM ET AL CATHERINE H HAMM ET AL	BARRON CANAL NORMAN RESERVOIR BARRON CANAL STUMPH CANAL STUMPH CANAL STUMPH CANAL STUMPH-OX YOKE CANAL	IR ST IR IR IR IR IR	1.14 776.00 .89 .35 .65 .22	07/01/1888 AF08/22/1927 08/15/1928 05/31/1880 05/31/1880 09/05/1892 06/06/1931	D 438 A 1953 A 2024 D 447 R D 447 R D 1023.5 A 2205		P-155 P-160
S: 29 T: 32 R: 50W DAWES JAMES A & JUDITH L LEES	OX YOKE CANAL	IR	1.38	05/31/1880	D 447 R	P-284	
<u>ASH CREEK, EAST TRIB. TO</u> S: 30 T: 32 R: 50W DAWES ASH PROPERTIES, INC	IVINS RESERVOIR	ST	25.00	AF10/90/1950	A 4760		
<u>IVINS RESERVOIR</u> S: 30 T: 32 R: 50W DAWES ASH PROPERTIES, INC	IVINS CANAL	SO		10/90/1950	A 4948		K
<u>ASH CREEK, EAST</u> S: 19 T: 32 R: 50W DAWES OLIVE S THOMAS	THOMAS CANAL	IR	1.00	12/17/1928	A 2057		
<u>ASH CREEK</u> S: 01 T: 32 R: 51W DAWES HOWARD-MCCAFFERTY COMPANY	PUMP	IR	.29	04/24/1953	A 5281		

WATER RIGHTS DATA  
CLAIMS AND APPLICATION IN DOWNSTREAM ORDER  
DIVISION NO. 2D

SOURCE LOCATION APPROPRIATOR	CARRIER	USE	PROVI. GRANT CFS	DATE OF PRIORITY	DOCKET/ APPLI. NUMBER	ANNOA.	FT. NT.
<u>NORMAN RESERVOIR</u>							
S: 08 T: 32 R: 50W DAWES THOMAS L NORMAN	HARRY CANAL	SO		08/22/1927	A 2179		K
<u>INDIAN CREEK</u>							
S: 28 T: 32 R: 50W DAWES JACK B & MARY E HARTMAN	PUMP	IR	.26	07/20/1981	A 15944		
S: 16 T: 32 R: 50W DAWES VIRGIL L & BETTY M NORMAN	NORMAN CANAL	IR	.69	08/03/1921	A 1614		K
VIRGIL L & BETTY M NORMAN	NORMAN CANAL	IR	.67	01/17/1923	A 1704		K
VIRGIL L & BETTY M NORMAN	NORMAN CANAL	IR	1.28	08/18/1927	A 1952		
<u>COTTONWOOD CREEK, BIG, TRIB. TO</u>							
S: 35 T: 34 R: 53W SIOUX EARL L NORMAN	NORMAN RESERVOIR NO. 1	ST	150.00	AF07/06/1942	A 3580		
<u>NORMAN RESERVOIR NO. 1</u>							
S: 35 T: 34 R: 53W SIOUX EARL L NORMAN	NORMAN CANAL NO. 1	SO		04/27/1953	A 5290	RES NO. 2	
<u>COTTONWOOD CREEK, BIG, TRIB. TO</u>							
S: 10 T: 33 R: 53W SIOUX BERNARD L NORMAN	NORMAN RESERVOIR NO. 3	ST	170.00	AF02/16/1959	A 9689		
S: 02 T: 33 R: 53W SIOUX EARL L NORMAN	NORMAN RESERVOIR NO. 2	ST	935.00	AF01/08/1952	A 4930		
<u>NORMAN RESERVOIR NO. 2</u>							
S: 02 T: 33 R: 53W SIOUX EARL L NORMAN	NORMAN CANAL NO. 2	SO		04/27/1953	A 5290	RES NO. 1	
<u>COTTONWOOD CREEK, BIG</u>							
S: 31 T: 34 R: 52W DAWES LLOYD MOODY	MOODY RESERVOIR NO. 1	ST	265.40	AF01/29/1981	A 15759		
<u>MOODY RESERVOIR NO. 1</u>							
S: 29 T: 34 R: 52W DAWES LLOYD MOODY	PUMP	SO		09/28/1981	A 16000		
<u>INDIAN TREE CREEK</u>							
S: 31 T: 34 R: 52W DAWES LLOYD MOODY	MOODY RESERVOIR NO. 2	ST	80.50	AF09/28/1981	A 16001		
<u>JOHNSON, CARTER P. RESERVOIR</u>							
S: 31 T: 34 R: 52W DAWES LLOYD MOODY	MOODY CANALS 3,4,5	S1		05/28/1982	A 16111	A-3536	
LLOYD MOODY	MOODY CANALS 3,4,5	S1		05/28/1982	A 16111	A-16000	
LLOYD MOODY	MOODY CANALS 3,4,5	SO		05/28/1982	A 16111		
<u>INDIAN TREE CREEK</u>							
S: 31 T: 34 R: 52W DAWES LLOYD MOODY	HAWK NEST RESERVOIR	ST	17.00	AF12/08/1941	A 3537		
S: 32 T: 34 R: 52W DAWES LLOYD MOODY	MOODY CANAL	IR	.74	12/08/1941	A 3536		

WATER RIGHTS DATA  
CLAIMS AND APPLICATION IN DOWNSTREAM ORDER  
DIVISION NO. 2D

SOURCE LOCATION APPROPRIATOR	CARRIER	USE	PROV. GRANT CFS	DATE OF PRIORITY	DOCKET/ APPLI. NUMBER	ANNOA.	FT. NT.
<u>HAWK NEST RESERVOIR</u>							
S: 32 T: 34 R: 52W DAWES LLOYD MOODY	MOODY CANAL NO. 1	SI		12/08/1941	A 3818	A-3536	
<u>COTTONWOOD CREEK, BIG, TRIB. TO</u>							
S: 29 T: 34 R: 52W DAWES LLOYD MOODY	MOODY RESERVOIR	ST	143.00	01/09/26/1952	A 5037		
<u>NORTH DRAW RESERVOIR</u>							
S: 33 T: 34 R: 52W DAWES LLOYD MOODY	MOODY CANAL NO. 2	SO		12/08/1941	A 3819		
<u>COTTONWOOD CREEK, BIG</u>							
S: 20 T: 33 R: 51W DAWES BENJAMIN C & CHARLS FERGUSON	PUMP	IR	3.53	08/13/1976	A 14395		
<u>DRY CREEK</u>							
S: 15 T: 33 R: 51W DAWES LOUIS BAUER	PILSTER RESERVOIR	ST	362.50	01/08/11/1936	A 2608		
S: 18 T: 33 R: 50W DAWES WHITNEY IRRIGATION DISTRICT	BALDWIN RESERVOIR	ST	332.00	01/08/11/1936	A 2608		
<u>WHITE RIVER</u>							
S: 26 T: 33 R: 50W DAWES REITA M JONES	HAGEMAN CANAL	IR	1.14	10/18/1928	A 2046		
S: 24 T: 33 R: 50W DAWES BOYD A & WILLIAM J CUCKLER	PUMP	IR	3.61	08/28/1953	A 5517		
<u>TRUNK BUTTE CREEK</u>							
S: 35 T: 32 R: 50W DAWES AMBROSE V MCGANNON	PUMP	IR	2.58	07/19/1956	A 8678		
<u>TRUNK BUTTE CREEK, TRIB. TO</u>							
S: 36 T: 33 R: 50W DAWES BOARD OF EDUCATIONAL LANDS & FUNDS	WHITE RESERVOIR NO. 1	ST	8.00	01/12/03/1956	A 9013		
<u>TRUNK BUTTE CREEK</u>							
S: 25 T: 33 R: 50W DAWES BOYD A & WILLIAM J CUCKLER	PUMP	IR	.40	05/29/1962	A 10068		
<u>WHITE RIVER</u>							
S: 30 T: 33 R: 49W DAWES VERIL C LOGAN	PUMP	IR	.64	12/07/1939	A 3038		
<u>DEAD HORSE CREEK</u>							
S: 20 T: 32 R: 49W DAWES FREDERICK R GRANTHAM	PUMP	IR	.60	11/05/1952	A 5065		K
S: 32 T: 33 R: 49W DAWES RICHARD SCHMECHEL	PUMP	IR	.03	09/24/1951	A 4911		K
ROBERT D HAWTHORNE	PUMP	IR	.76	01/19/1960	A 9790		
ROBERT, NELLIE & WILLIAM HAWTHORNE	PUMP NO. 1	IR	.56	04/06/1904	A 749 R	P-306	
S: 31 T: 33 R: 49W DAWES ROBERT, NELLIE & WILLIAM HAWTHORNE	PUMP NO. 2	IR	.44	04/06/1904	A 749 R	P-306	
S: 30 T: 33 R: 49W DAWES ROBERT, NELLIE & WILLIAM HAWTHORNE	PUMP	IR	.95	04/06/1904	A 749 R	P-246	

WATER RIGHTS DATA  
CLAIMS AND APPLICATION IN DOWNSTREAM ORDER  
DIVISION NO. 2D

SOURCE LOCATION APPROPRIATOR	CARRIER	USE	PROVI. GRANT CFS	DATE OF PRIORITY	DOCKET/ APPLI. NUMBER	ANNOA. NT.	FT. NT.
<u>DEAD HORSE CREEK</u>							
S: 30 T: 33 R: 49W DAWES ROBERT, NELLIE & WILLIAM HAWTHORNE	PUMP	IR	.55	06/15/1928	A 2021 R P-281		
ROBERT, NELLIE & WILLIAM HAWTHORNE	PUMP	IR	1.48	01/10/1951	A 4786		
<u>WHITE RIVER</u>							
S: 19 T: 33 R: 49W DAWES JOHN & JEAN SCHUHMACHER	PUMP	IR	.76	03/20/1962	A 10033		
JOHN & JEAN SCHUHMACHER	PUMP	IR	2.14	07/07/1950	A 4720		
JOHN & JEAN SCHUHMACHER	PUMP	IR	.62	04/02/1951	A 4835		
JOHN & JEAN SCHUHMACHER	CISTERN	ST	.16	AF04/02/1940	A 3129		
<u>WHITE RIVER, TRIB. TO</u>							
S: 18 T: 33 R: 49W DAWES JIMMIE D FOX	FOX RESERVOIR	ST	21.00	AF02/11/1960	A 9793		
<u>WHITE RIVER</u>							
S: 17 T: 33 R: 49W DAWES MIKE & JOHN SCHUMACHER	PUMP	IR	1.85	06/10/1981	A 15887		
<u>CHADRON CREEK</u>							
S: 31 T: 32 R: 48W DAWES GAME & PARKS COMMISSION	CHADRON STATE PARK LAKE	ST	10.00	AF04/17/1928	A 2007		
S: 18 T: 32 R: 48W DAWES CITY OF CHADRON	CHADRON RESERVOIR NO. 2	ST	143.00	AF07/19/1960	A 9842		
CITY OF CHADRON	CHADRON WATER WORKS	DO	1.00	12/31/1888	D 1022		
CITY OF CHADRON	CHADRON WATER WORKS	DO	4.50	04/08/1920	A 1583		
S: 13 T: 32 R: 49W DAWES JOSEPH F & JEAN A O'ROURKE	PUMP	IR	.77	03/03/1976	A 14076		
S: 01 T: 32 R: 49W DAWES GEORGE T PFISTER	PUMP	IR	1.11	09/07/1961	A 9975		
S: 02 T: 32 R: 49W DAWES GEORGE T PFISTER	PUMP	IR	.30	01/28/1969	A 11626		
S: 31 T: 33 R: 48W DAWES DAWES COUNTY HISTORICAL SOCIETY, INC	PUMP	IR	.02	10/14/1966	A 10970		
S: 22 T: 33 R: 49W DAWES LEONARD D ELWESS	PUMP	IR	4.26	07/23/1974	A 13094		
<u>CHADRON CREEK, TRIB. TO</u>							
S: 23 T: 33 R: 49W DAWES WALTER MAYFIELD	MAYFIELD RESERVOIR	ST	73.00	AF10/19/1949	A 4526		
<u>MAYFIELD RESERVOIR</u>							
S: 23 T: 33 R: 49W DAWES WALTER MAYFIELD	MAYFIELD CANAL	SO		10/19/1949	A 4629		
<u>CHADRON CREEK</u>							
S: 15 T: 33 R: 49W DAWES MIKE SCHUHMACHER	PUMP	IR	1.56	09/18/1975	A 13815		
<u>LONE TREE CREEK</u>							
S: 14 T: 34 R: 52W DAWES EUGENE V HADACHEK	MCMEEKIN RESERVOIR	ST	109.00	07/05/1952	A 4985		

WATER RIGHTS DATA  
CLAIMS AND APPLICATION IN DOWNSTREAM ORDER  
DIVISION NO. 2D

SOURCE LOCATION APPROPRIATOR	CARRIER	USE	PROVI. GRANT CFS	DATE OF PRIORITY	DOCKET/ APPL. NUMBER	ANNOA. FT. NT.
<u>MCMEEKIN RESERVOIR</u> S: 14 T: 34 R: 52W DAWES EUGENE V HADACHEK	MCMEEKIN CANAL	SO		07/05/1952	A 5315	
<u>LONE TREE CREEK</u> S: 22 T: 34 R: 51W DAWES VINCENT J KIRBY	BAUER'S LONE TREE RES.	ST	208.00	AF09/23/1953	A 5597	
<u>BAUER'S LONE TREE RESERVOIR</u> S: 22 T: 34 R: 51W DAWES VINCENT J KIRBY	BAUER'S LONE TREE CANAL	SO		09/23/1953	A 6916	
<u>LONE TREE CREEK, TRIB. TO</u> S: 10 T: 34 R: 51W DAWES LOUIS BAUER	BAUER RESERVOIR	ST	96.00	AF12/21/1949	A 4553	
<u>MESSENGER CREEK, TRIB. TO</u> S: 31 T: 35 R: 50W DAWES GLEN SNOOK	SNOOK RESERVOIR	ST	30.00	AF04/17/1950	A 4643	
<u>LONE TREE CREEK, TRIB. TO</u> S: 05 T: 33 R: 49W DAWES GUS BENTHACK	BENTHACK RESERVOIR	ST	13.00	AF05/12/1950	A 4676	
<u>SPRING CREEK</u> S: 24 T: 33 R: 49W DAWES JOHN F HAWLEY	HAWLEY PIPELINE	IR	.37	06/09/1976	A 14262	
S: 11 T: 33 R: 49W DAWES CHARLES W MCCANCE	PUMP	IR	2.57	08/14/1975	A 13736	
S: 03 T: 33 R: 49W DAWES CHARLES W MCCANCE	PUMP	IR	1.69	10/11/1978	A 15348	
<u>SPRING CREEK RESERVOIR</u> S: 03 T: 33 R: 49W DAWES CHARLES W MCCANCE	SPRING CREEK RESERVOIR	ST	201.69	AF08/04/1975	A 13706	
CHARLES W MCCANCE	PUMP	SI		08/29/1978	A 15334	A-13736
CHARLES W MCCANCE	PUMP	SI		08/29/1978	A 15334	A-15348
<u>WHITE RIVER</u> S: 34 T: 34 R: 49W DAWES CHARLES W MCCANCE	PUMP	IR	2.42	08/29/1978	A 15333	
S: 27 T: 34 R: 49W DAWES DONALD GORR	PUMP	IR	3.39	01/11/1949	A 4420	
S: 26 T: 34 R: 49W DAWES RAY & JOE SCHOMMER	PUMP	IR	2.09	06/30/1952	A 4983	
JOE J & MARY L SCHOMMER	PUMP	IR	1.31	11/24/1939	A 3030	
S: 24 T: 34 R: 49W DAWES JOE J & MARY L SCHOMMER	SCHWABE CANAL	IR	.26	03/19/1906	A 815	
S: 25 T: 34 R: 49W DAWES JOE J & MARY L SCHOMMER	PUMP	IR	4.93	04/28/1954	A 6247	
<u>WHITE RIVER, TRIB. TO</u> S: 24 T: 34 R: 49W DAWES JOE J & MARY L SCHOMMER	MORRIS RESERVOIR	ST	65.00	AF01/17/1961	A 9880	



WATER RIGHTS DATA  
CLAIMS AND APPLICATION IN DOWNSTREAM ORDER  
DIVISION NO. 2D

SOURCE LOCATION APPROPRIATOR	CARRIER	USE	PROVI. GRANT CFS	DATE OF PRIORITY	DOCKET/ APPLI. NUMBER	ANNOA. FT. NT.
<u>MORRIS RESERVOIR</u>						
S: 24 T: 34 R: 49W DAWES						
JOE J & MARY L SCHOMMER	MORRIS CANAL	SI		01/17/1961	A 9998	A-815
JOE J & MARY L SCHOMMER	MORRIS CANAL	SI		01/17/1961	A 9998	A-3030
JOE J & MARY L SCHOMMER	MORRIS CANAL	SI		01/17/1961	A 9998	A-6247
JOE J & MARY L SCHOMMER	MORRIS CANAL	SO		01/17/1961	A 9998	
<u>WHITE RIVER</u>						
S: 19 T: 34 R: 48W DAWES						
BARTLETT & SONS	BARTLETT CANAL	IR	.30	09/08/1932	A 2285	
<u>RUSH CREEK</u>						
S: 10 T: 34 R: 49W DAWES						
HELEN B PLACE	BRADDOCK CANAL	IR	3.00	05/04/1903	A 706	
<u>MADDEN CREEK</u>						
S: 22 T: 35 R: 49W DAWES						
EDWARD W & KATHLEEN VOSS	ERNEST CANAL	IR	3.71	02/20/1911	A 1061	
S: 36 T: 34 R: 48W DAWES						
HAROLD FEATHERNGILL	ORMESHER CANAL	IR	3.74	03/24/1960	A 9804	
<u>BORDEAUX CREEK, BIG TRIB. TO</u>						
S: 23 T: 32 R: 48W DAWES						
HENRY SPALDING	PINE SPRINGS RESERVOIR	ST	2.00	AF11/03/1950	A 4761	
<u>BORDEAUX CREEK, BIG</u>						
S: 24 T: 33 R: 48W DAWES						
MUSEUM ASSOCIATION OF THE AMERICAN FRONTIER	PUMP	IR	.02	01/25/1955	A 7043	
S: 23 T: 33 R: 48W DAWES						
GILBERT D & LINDA K NITSCH	BASS NURSERY CANAL	IR	.99	04/11/1946	A 3891	K
S: 14 T: 33 R: 48W DAWES						
VERNER BASS ESTATE	PUMP NO. 2	IR	.03	07/07/1933	A 2328	
VERNER BASS ESTATE	PUMP	IR	.10	07/24/1930	A 2151	
S: 15 T: 33 R: 48W DAWES						
WILLIAM C & FRANCES E LINDEKEN	PUMP	IR	1.72	08/11/1952	A 5008	
S: 10 T: 33 R: 48W DAWES						
EDGAR MEISTER	PUMP	IR	1.40	10/07/1953	A 5631	
EDGAR G & SHIRLEY M MEISTER	PUMP	IR	.33	04/08/1981	A 15835	
S: 03 T: 33 R: 48W DAWES						
EDGAR, SHIRLEY, DAVID & DAWN MEISTER	PUMP	IR	2.70	01/13/1953	A 5129	
<u>BORDEAUX CREEK, LITTLE</u>						
S: 33 T: 33 R: 47W DAWES						
FERRFT EXPLORATION COMPANY, INC	PUMP	MF		03/01/1982	A 16072	*
S: 30 T: 33 R: 47W DAWES						
GORDON REDFERN	PUMP	IR	2.01	11/19/1956	A 8984	K
S: 24 T: 33 R: 48W DAWES						
FERRET EXPLORATION COMPANY, INC	PUMP	MF		03/01/1982	A 16069	*
S: 11 T: 33 R: 48W DAWES						
EDGAR MEISTER	PUMP	IR	2.27	02/03/1956	A 8345	

WATER RIGHTS DATA  
CLAIMS AND APPLICATION IN DOWNSTREAM ORDER  
DIVISION NO. 2D

SOURCE LOCATION APPROPRIATOR	CARRIER	USE	PROVI. GRANT C/S	DATE OF PRIORITY	DOCKET/ OF APPL./ NUMBER	ANNOA.	FT. NT.
<u>BORDEAUX CREEK, LITTLE</u> S: 11 T: 33 R: 48W DAWES EDGAR C & SHIRLEY M MEISTER	PUMP	IR	.85	04/08/1981	A 15836		
<u>BORDEAUX CREEK, BIG</u> S: 3 T: 33 R: 48W DAWES WILLIAM & BELLE WINTERMUTE	PUMP	IR		06/01/1982	A 16112		
S: 34 T: 34 R: 48W DAWES DUANE H & ELIZABETH E SCHRACK	PUMP	IR	.16	09/12/1924	A 1748	R P-323	
DUANE H & ELIZABETH E SCHRACK	PUMP	IR	.39	06/10/1955	A 7648		
ROBERT I MARSHALL	PUMP	IR	.43	08/04/1953	A 5447		
S: 28 T: 34 R: 48W DAWES WAYMANN WILD	PUMP	IR	1.62	03/23/1981	A 15796		
S: 21 T: 34 R: 48W DAWES DEAN V REDFERN	PUMP	IR	1.71	04/04/1957	A 9428		
S: 16 T: 34 R: 48W DAWES RAYMOND L TRENKLE ET AL	PUMP	IR	.21	11/16/1937	A 2801		
S: 09 T: 34 R: 48W DAWES BERTHA O'DONNELL	PUMP	IR	3.55	03/10/1953	A 5202		
BERTHA O'DONNELL	O'DONNELL CANAL	IR	.14	01/17/1898	A 432		
BERTHA O'DONNELL	O'DONNELL CANAL	IR	.63	09/22/1928	A 2036		
<u>WHITE RIVER</u> S: 09 T: 34 R: 48W DAWES PEDDICORD CATTLE CO., INC	PUMPS	IR	1.19	02/23/1951	A 4805		K
S: 10 T: 34 R: 48W DAWES PEDDICORD CATTLE CO., INC	PUMPS	IR	1.22	05/15/1957	A 9498		K
S: 1 T: 34 R: 48W DAWES CURTIS V BACH	PUMP	IR	1.67	06/15/1981	A 15892		
S: 5 T: 34 R: 47W DAWES RAYMOND J & DORIS SCHILD	PUMP	IR	3.00	06/25/1981	A 15902		
S: 10 T: 34 R: 48W DAWES PEDDICORD CATTLE CO., INC	PUMP	IR	.05	10/01/1973	A 12949		K
S: 05 T: 34 R: 47W DAWES H C JONES	PUMP	IR	.04	01/10/1947	A 4021		K
<u>WHITE RIVER, TRIB. TO</u> S: 31 T: 35 R: 47W DAWES H C JONES	JONES RESERVOIR	ST	29.10	AF04/24/1962	A 10047		
H C JONES	JONES CANAL	IR	1.14	04/24/1962	A 10048		
<u>JONES RESERVOIR</u> S: 31 T: 35 R: 47W DAWES H C JONES	JONES CANAL	SI		11/26/1962	A 10125	A-10048	
H C JONES	JONES CANAL	SO		11/26/1962	A 10125		
<u>ALKALI CREEK</u> S: 22 T: 35 R: 48W DAWES HAROLD C BOWEN	ORMESHER CORNER RESERVOIR	ST	36.00	AF02/17/1961	A 9889		

WATER RIGHTS DATA  
CLAIMS AND APPLICATION IN DOWNSTREAM ORDER  
DIVISION NO. 2D

SOURCE LOCATION APPROPRIATOR	CARRIER	USE	PROVI. GRANT CFS	DATE OF PRIORITY	DOCKET/ APPLI. NUMBER	ANNOA.	FT. NT.
<u>BEAVER CREEK</u>							
S: 34 T: 33 R: 46W SHERIDAN EDWARD F KADLECEK	KADLECEK RESERVOIR	ST	70.00	AF06/30/1954	A 6400		
S: 32 T: 34 R: 46W SHERIDAN JACK CHASEK	PUMP	DO		06/04/1982	A 16118		
<u>BEAVER CREEK, LITTLE</u>							
S: 33 T: 34 R: 46W SHERIDAN LESTER A LUNDY	LUNDY RESERVOIR	ST	222.00	AF02/27/1950	A 4608		
LUNDY RESERVOIR LESTER A LUNDY	LUNDY RESERVOIR	SS	47.00	AF09/13/1954	A 6686	A-4608	A
<u>LUNDY RESERVOIR</u>							
S: 33 T: 34 R: 46W SHERIDAN LESTER A LUNDY	LUNDY CANAL	SO		09/13/1954	A 6697		
<u>BEAVER CREEK, LITTLE</u>							
S: 28 T: 34 R: 46W SHERIDAN RALPH C & WENDY A REEVES	PUMP	IR	.03	01/15/1952	A 4933		K
RALPH C & WENDY A REEVES	REEVES RESERVOIR	ST	.50	AF02/09/1953	A 5154		
MARVIN L & JEAN M RUCKER	PUMP	MF		06/03/1982	A 16117		
<u>BEAVER CREEK</u>							
S: 28 T: 34 R: 46W SHERIDAN RALPH C & WENDY A REEVES	PUMPS	IR	.14	01/15/1952	A 4932		K
S: 20 T: 34 R: 46W SHERIDAN TONY & FLORENCE CHASEK	PUMP	IR	3.19	03/20/1981	A 15795		
S: 18 T: 34 R: 46W SHERIDAN ROBERT W ISHAM	ISHAM RESERVOIR	ST	435.00	AF11/24/1952	A 5081		
S: 34 T: 35 R: 47W DAWES HENRY & PEGUES	LOCKLER CANAL	IR	1.83	09/15/1892	D 1017		
HENRY & PEGUES	LOCKLER CANAL	IR	.49	09/19/1928	A 2034		
<u>WHITE CLAY CREEK</u>							
S: 23 T: 34 R: 45W SHERIDAN DICK H LEHMAN	PUMPS	IR	1.47	06/07/1961	A 9943		
S: 01 T: 34 R: 45W SHERIDAN JAMES F TALBOT	PUMP	IR	2.40	02/21/1957	A 9238		
<u>LARABEE CREEK, TRIB. TO</u>							
S: 17 T: 33 R: 43W SHERIDAN THOMAS W SCOTT	SCOTT RESERVOIR	ST	3.00	AF04/19/1951	A 4848		
<u>LARABEE CREEK</u>							
S: 06 T: 33 R: 43W SHERIDAN FORNEY & HOLLSTEIN	ROBINS RESERVOIR	ST	3.17	AF10/15/1963	A 10253		
S: 36 T: 34 R: 44W SHERIDAN BOARD OF EDUCATIONAL LANDS & FUNDS	PUMP	IR	.52	08/06/1956	A 8723		
S: 17 T: 34 R: 44W SHERIDAN C E WILLIAMS	PUMP	IR	1.97	08/05/1954	A 6564		
S: 08 T: 34 R: 44W SHERIDAN C E WILLIAMS	PUMP	IR	1.64	02/18/1963	A 10146		

WATER RIGHTS DATA  
CLAIMS AND APPLICATION IN DOWNSTREAM ORDER  
DIVISION NO. 2D

SOURCE LOCATION APPROPRIATOR	CARRIER	USE	PROVI. GRANT CFS	DATE OF PRIORITY	DOCKET/ APPLI. NUMBER	ANNTA.	FT. NT.
<u>LARABEE CREEK</u> S: 8 T: 34 R: 44W SHERIDAN C E WILLIAMS	PUMP	IR	.71	05/26/1981	A 15877		
<u>WHITE CLAY CREEK</u> S: 01 T: 34 R: 45W SHERIDAN A WAYNE HOTZ ESTATE	PUMP	IR	1.63	09/24/1951	A 4912		
S: 36 T: 35 R: 45W SHERIDAN TIM L & JUDY HOTZ	PUMP	IR	1.50	09/08/1953	A 5551		
KEITH E & CAROL R KROTZ	PUMP	IR	1.16	02/28/1951	A 4813		
TIM L & JUDY HOTZ	PUMP	IR	.91	07/05/1979	A 15513		
KEITH E & CAROL R KROTZ	PUMP	IR	.19	03/26/1934	A 2369		
S: 25 T: 35 R: 45W SHERIDAN DONALD M & CLIFFORD U BARTH	PUMP	IR	.68	11/26/1956	A 8999		
<u>PAITON CREEK</u> S: 32 T: 35 R: 44W SHERIDAN CLAUDE H GREENWOOD HEIRS	PUMP	IR	.18	03/14/1938	A 2845		K
<u>WHITE CLAY CREEK</u> S: 25 T: 35 R: 45W SHERIDAN NORA T & WALTER J STOUT	PUMP	IR	1.19	10/11/1956	A 8896		
NORA T & WALTER J STOUT	PUMP	IR	1.14	06/30/1961	A 9947		
<u>HAY CREEK</u> S: 19 T: 35 R: 34W CHERRY LOUIS E LAUGHLIN	JOHNSON CANAL	IR	.50	06/21/1940	A 3187		

WATER RIGHTS DATA  
CLAIMS AND APPLICATION IN DOWNSTREAM ORDER  
DIVISION NO. 2E

SOURCE LOCATION APPROPRIATOR	CARRIER	USE	PROVI. GRANT CFS	DATE OF PRIORITY	DOCKET/ APPLI. NUMBER	ANNOA.	FT. HT.
<u>HAT CREEK, WEST</u>							
S: 16 T: 32 R: 55W SIOUX MABEL F THAYER	WEST HAT CREEK CANAL	IR	.43	06/01/1880	D 553A		
MABEL F THAYER	WEST HAT CREEK CANAL	IR	.57	05/31/1886	D 553B		
<u>HAT CREEK</u>							
S: 26 T: 33 R: 55W SIOUX COFFEE & SON, INC	COFFEE CANAL	IR	4.29	09/01/1881	D 512		
<u>HAT CREEK, TRIB. TO</u>							
S: 4 T: 32 R: 55W SIOUX FRANK ZERBE	ZERBE RESERVOIR	ST	22.00	AF07/06/1940	A 3196		
<u>ZERBE RESERVOIR</u>							
S: 4 T: 32 R: 55W SIOUX FRANK ZERBE	ZERBE CANAL	SO		07/06/1940	A 3422		
<u>BODARC SPRINGS</u>							
S: 27 T: 33 R: 55W SIOUX KEITH & OLITA ZIMMERMAN	ZIMMERMAN RESERVOIR	ST	26.00	AF11/09/1950	A 4765		
<u>ZIMMERMAN RESERVOIR</u>							
S: 27 T: 33 R: 55W SIOUX KEITH & OLITA ZIMMERMAN	ZIMMERMAN CANAL NO. 3	SO		11/09/1950	A 4867		
<u>HAT CREEK</u>							
S: 23 T: 33 R: 55W SIOUX COFFEE & SON, INC	MILLER CANAL	IR	.37	05/19/1896	A 341		
S: 14 T: 33 R: 55W SIOUX COFFEE & SON, INC	COFFEE FLOOD CANAL	IR	5.36	10/22/1912	A 1236		
<u>BOGGY CREEK, MIDDLE</u>							
S: 18 T: 32 R: 54W SIOUX MATTHEW R HAAS	MARTEN CANAL	IR	.36	05/19/1896	A 342		
<u>BOGGY CREEK</u>							
S: 31 T: 33 R: 54W SIOUX J W SMITH	SMITH CANAL	IR	.29	05/01/1892	D 526		
GEORGE W & PHYLLIS WICKERSHAM	WICKERSHAM CANAL	IR	3.00	02/28/1903	A 701		
GEORGE W & PHYLLIS WICKERSHAM	WICKERSHAM CANAL	IR	.96	05/15/1931	A 2204		
GEORGE W & PHYLLIS WICKERSHAM	WICKERSHAM RES. NO. 2	ST	42.00	AF11/07/1951	A 4918		
DOROTHY J WICKERSHAM	WICKERSHAM RESERVOIR	ST	250.00	AF12/24/1930	A 2182		
S: 30 T: 33 R: 54W SIOUX THOS HOLLY	HOLLY CANAL	IR	.11	12/31/1888	D 956		
<u>WICKERSHAM RESERVOIR</u>							
S: 30 T: 33 R: 54W SIOUX DOROTHY J WICKERSHAM	WICKERSHAM CANAL	SO		12/24/1930	A 2203		
<u>BOGGY CREEK, WEST</u>							
S: 11 T: 32 R: 55W SIOUX MELLIE SERRES	HILL CANAL	IR	.86	01/20/1908	A 886		
S: 2 T: 32 R: 55W SIOUX CHARLES HOLMGREN	EBERSPECHER RES. NO. 2	ST	66.00	AF04/11/1950	A 4639		

WATER RIGHTS DATA  
CLAIMS AND APPLICATION IN DOWNSTREAM ORDER  
DIVISION NO. 2E

SOURCE LOCATION APPROPRIATOR	CARRIER	USE	PROVI. GRANT CFS	DATE OF PRIORITY	DOCKET/ APPLI. NUMBER	ANNOA.	FT. NT.
<u>EBERSPECHER RESERVOIR NO. 2</u> S: 2 T: 32 R: 55W SIOUX CHARLES HOLMGREN	EBERSPECHER CANAL	SO		04/11/1950	A 4903		
<u>SOW BELLY CREEK TRIB. TO</u> S: 24 T: 32 R: 56W SIOUX EFFIE LUNDY	LUNDY RESERVOIR	ST	3.00	AF04/17/1946	A 3894		
<u>SOW BELLY CREEK</u> S: 7 T: 32 R: 55W SIOUX WINDAC CORPORATION WINDAC CORPORATION WINDAC CORPORATION WINDAC CORPORATION	OLD SOW BELLY CANAL NEW SOW BELLY CANAL SCHAEFER RESERVOIR NO. 1 SCHAEFER RESERVOIR NO. 2	IR IR SI ST	3.00 .47 54.30 32.10	06/01/1887 06/03/1953 AF02/27/1933 AF02/27/1933	D 533 A 5343 A 2306 A 2306		
<u>SCHAEFER RESERVOIRS 1-2</u> S: 5 T: 32 R: 55W SIOUX WINDAC CORPORATION	LEONARD CANALS 1 AND 2	SO		02/27/1933	A 3557		
<u>SOW BELLY CREEK</u> S: 5 T: 32 R: 55W SIOUX WILLIAM SCHAEFER	ANDREWS RESERVOIR	ST	42.00	AF03/26/1935	A 2530		
<u>ANDREWS RESERVOIR</u> S: 5 T: 32 R: 55W SIOUX WILLIAM SCHAEFER WILLIAM SCHAEFER WILLIAM SCHAEFER	ANDREWS CANAL ANDREWS CANAL PUMP	SO SO SO		03/26/1935 03/26/1935 03/26/1935	A 2558 A 4464 A 9815		
<u>SOW BELLY CREEK</u> S: 5 T: 32 R: 55W SIOUX WILLIAM SCHAEFER WILLIAM SCHAEFER	PUMP SCHAEFER RESERVOIR	IR ST	.72 17.30	08/05/1969 AF11/07/1972	A 11760 A 12762		
S: 34 T: 33 R: 55W SIOUX EMERY ZIMMERMAN EMERY ZIMMERMAN ET AL KEITH & OLITA ZIMMERMAN	ZIMMERMAN CANAL ZIMMERMAN CANAL ZIMMERMAN CANAL ZIMMERMAN CANAL	IR IR IR IR	.71 .61 .91	01/11/1900 01/17/1951 10/03/1961	A 532 A 4790 A 9988		
S: 27 T: 33 R: 55W SIOUX KEITH & OLITA ZIMMERMAN	ZIMMERMAN RESERVOIR	ST	26.00	AF10/18/1977	A 15127		
<u>SPRING CREEK</u> S: 7 T: 32 R: 55W SIOUX WINDAC CORPORATION	SPRING CREEK RESERVOIR	ST	26.00	AF09/06/1951	A 4904		
<u>SPRING CREEK RESERVOIR NO. 3</u> S: 7 T: 32 R: 55W SIOUX WINDAC CORPORATION WINDAC CORPORATION	SPRING CREEK CANALS 1 & 2 SPRING CREEK CANALS 1 & 2	SI SO		09/06/1951 09/06/1951	A 4996 A 4996	D-532	
<u>SPRING CREEK</u> S: 7 T: 32 R: 55W SIOUX WINDAC CORPORATION	SPRING CREEK CANAL	IR	.29	06/01/1893	D 532		
S: 6 T: 32 R: 55W SIOUX BRUCE & MERRIL QUINTARD	CRYSTAL LAKE RESERVOIR	ST	80.00	AF08/22/1927	A 1954		

WATER RIGHTS DATA  
CLAIMS AND APPLICATION IN DOWNSTREAM ORDER  
DIVISION NO. 2E

SOURCE LOCATION APPROPRIATOR	CARRIER	USE	PROVI. GRANT CFS	DATE OF PRIORITY	DOCKET/ APPLI. NUMBER	ANNOA.	FT. NT.
<u>SPRING CREEK</u>							
S: 6 T: 32 R: 55W SIOUX BRUCE & MERRIL QUINTARD	CRYSTAL LAKE RESERVOIR	SS	53.00	AF11/03/1953	A 5705	A-1954	A
BRUCE & MERRIL QUINTARD	HALL SPRING CANAL	IR	.57	03/26/1889	D 550		
<u>CRYSTAL LAKE RESERVOIR</u>							
S: 6 T: 32 R: 55W SIOUX BRUCE & MERRIL QUINTARD	CRYSTAL LAKE CANAL	SO		08/22/1927	A 2286		
BRUCE & MERRIL QUINTARD	CRYSTAL LAKE CANAL NO. 2	SO		08/26/1955	A 8035		
<u>SON BELLY CREEK</u>							
S: 21 T: 33 R: 55W SIOUX LOREN ZERBE	MONTGOMERY CANAL	IR	1.00	12/01/1890	D 559		
<u>JORDAN DRAW</u>							
S: 32 T: 33 R: 55W SIOUX QUINTARD & JORDAN	DAN JORDAN RESERVOIR	ST	200.00	AF02/20/1929	A 2071		
<u>JORDAN, D. RESERVOIR</u>							
S: 32 T: 33 R: 55W SIOUX QUINTARD & JORDAN	DAN JORDAN CANAL	SO		02/20/1929	A 2072		
<u>PRAIRIE DOG CREEK</u>							
S: 35 T: 33 R: 56W SIOUX SHALIMAR RANCH, INC	SCHILT-PRAIRIE DOG CANAL	IR	1.14	05/31/1886	D 508		
S: 26 T: 33 R: 56W SIOUX SHALIMAR RANCH, INC	LITTLE RED RESERVOIR	ST	149.00	AF11/25/1959	A 9774		
<u>LITTLE RED CREEK</u>							
S: 34 T: 33 R: 56W SIOUX MARY E GRIMM	ZERBST CANAL	IR	.90	04/03/1928	A 2003		
S: 26 T: 33 R: 56W SIOUX SHALIMAR RANCH, INC	LITTLE RED RESERVOIR	ST	48.00	AF10/06/1959	A 9768		
<u>PRAIRIE DOG CREEK</u>							
S: 25 T: 33 R: 56W SIOUX SHALIMAR RANCH, INC	ZERBST CANAL	IR	.14	05/01/1893	D 551		
SHALIMAR RANCH, INC	PLUNKETT RESERVOIR	ST	110.00	AF09/18/1928	A 2031		
<u>PLUNKETT RESERVOIR</u>							
S: 25 T: 33 R: 56W SIOUX SHALIMAR RANCH, INC	PLUNKETT CANAL	SO		09/18/1928	A 2070		
<u>PRAIRIE DOG CREEK</u>							
S: 25 T: 33 R: 56W SIOUX SHALIMAR RANCH, INC	PLUNKETT CANAL	IR	1.34	06/24/1944	A 3737		
SHALIMAR RANCH, INC	PLUNKETT CANAL	IR	.36	06/14/1945	A 3842		
<u>CEDAR CREEK</u>							
S: 10 T: 32 R: 56W SIOUX OLA MAE GROTE	VALDEZ CANAL	IR	.50	04/05/1886	D 976		
S: 3 T: 32 R: 56W SIOUX OLA MAE GROTE	GROTE RESERVOIR	ST	19.00	AF06/04/1940	A 3172		

WATER RIGHTS DATA  
CLAIMS AND APPLICATION IN DOWNSTREAM ORDER  
DIVISION NO. 2E

SOURCE LOCATION APPROPRIATOR	CARRIER	USE	PROVI. GRANT CFS	DATE OF PRIORITY	DOCKET/ APPLI NUMBER	ANNOA.	FT. NT.
<u>GROTE RESERVOIR</u>							
S: 3 T: 32 R: 56W SIOUX OLA MAE GROTE OLA MAE GROTE	GROTE CANAL GROTE CANAL	SO SI		06/04/1940 06/04/1940	A 3450 A 3451		D-976
<u>CEDAR CREEK</u>							
S: 35 T: 33 R: 56W SIOUX SHALIMAR RANCH, INC	SCHILT-CEDAR CREEK CANAL	IR	.57	05/15/1885	D 507		
S: 26 T: 33 R: 56W SIOUX SHALIMAR RANCH, INC	LITTLE RED RESERVOIR	ST	48.00	AF10/06/1959	A 9775		
<u>JIM CREEK</u>							
S: 14 T: 33 R: 57W SIOUX EVELYN JORDAN ET AL	WOODRUFF SOUTH CANAL	IR	.36	05/01/1890	D 536		
S: 13 T: 33 R: 57W SIOUX EVELYN JORDAN ET AL	CALADONIA RESERVOIR	ST	42.00	AF07/20/1922	A 1680		
<u>CALADONIA RESERVOIR</u>							
S: 13 T: 33 R: 57W SIOUX EVELYN JORDAN	CALADONIA CANAL	SO		07/20/1922	A 1681		
<u>JIM CREEK</u>							
S: 13 T: 33 R: 57W SIOUX EVELYN JORDAN ET AL	HIGH LINE CANAL	IR	.34	07/20/1922	A 1682		
<u>CALADONIA RESERVOIR</u>							
S: 13 T: 33 R: 57W SIOUX EVELYN JORDAN ET AL	CALADONIA CANAL CALADONIA CANAL	SI SO		07/20/1922 07/20/1922	A 1683 A 1683		D-543
<u>JIM CREEK</u>							
S: 13 T: 33 R: 57W SIOUX EVELYN JORDAN ET AL	CALADONIA RESERVOIR	ST	13.00	AF06/12/1950	A 4696		
S: 7 T: 33 R: 56W SIOUX PHYLLIS JEANE DOUT RANCH & CATTLE	SLATTERY CANAL	IR	.29	05/31/1891	D 543		
<u>DOUT RESERVOIR 1</u>							
S: 7 T: 33 R: 56W SIOUX PHYLLIS JEANE DOUT RANCH & CATTLE	DOUT RESERVOIR NO. 1	ST	145.00	AF04/02/1928	A 1999		
<u>JIM CREEK</u>							
S: 7 T: 33 R: 56W SIOUX PHYLLIS JEANE DOUT RANCH & CATTLE	DOUT CANAL NO. 1	SI		04/02/1928	A 2000		A-5985
<u>DOUT RESERVOIR 2</u>							
S: 7 T: 33 R: 56W SIOUX PHYLLIS JEANE DOUT RANCH & CATTLE	DOUT CANAL NO. 1 DOUT RESERVOIR NO. 2	IR ST	2.29 16.00	02/24/1954 AF04/02/1928	A 5985 A 2001		
<u>DOUT RESERVOIR 2</u>							
S: 7 T: 33 R: 56W SIOUX PHYLLIS JEANE DOUT RANCH & CATTLE	DOUT CANAL NO. 2	SI		04/02/1928	A 2002		A-5986
<u>JIM CREEK</u>							
S: 7 T: 33 R: 56W SIOUX PHYLLIS JEANE DOUT RANCH & CATTLE	DOUT CANAL NO. 2	IR	.52	02/24/1954	A 5986		



WATER RIGHTS DATA  
CLAIMS AND APPLICATION IN DOWNSTREAM ORDER  
DIVISION NO. 2E

SOURCE LOCATION APPROPRIATOR	CARRIER	USE	PROVI. GRANT CFS	DATE OF PRIORITY	DOCKET/ APPLI. NUMBER	ANNOA.	FT. NT.
<u>JIM CREEK, TRIB. TO</u> S: 7 T: 33 R: 56W SIOUX PHYLLIS JEANE DOUT RANCH & CATTLE	BADLAND RESERVOIR	ST	33.00	AF07/23/1952	A 4995		
<u>JIM CREEK</u> S: 7 T: 33 R: 56W SIOUX PHYLLIS JEANE DOUT RANCH & CATTLE	DOUT BROTHERS CANAL	IR	.86	05/15/1889	D 981		
<u>BADLAND RESERVOIR</u> S: 7 T: 33 R: 56W SIOUX PHYLLIS JEANE DOUT RANCH & CATTLE PHYLLIS JEANE DOUT RANCH & CATTLE	BADLAND CANAL BADLAND CANAL	SI SO		07/23/1952 07/23/1952	A 8704 A 8704	A-5986	
<u>JIM CREEK, TRIB. TO</u> S: 17 T: 33 R: 56W SIOUX JOHN A SNYDER	SNYDER RESERVOIR	ST	45.00	AF12/23/1940	A 3358		
<u>SNYDER RESERVOIR</u> S: 17 T: 33 R: 56W SIOUX JOHN A SNYDER	SNYDER CANAL	SO		12/23/1940	A 3445		
<u>WARBONNET CREEK</u> S: 23 T: 33 R: 57W SIOUX EVELYN JORDAN ET AL	NOLAN CANAL NO. 2	IR	.29	05/01/1888	D 959		
<u>WARBONNET CREEK, TRIB. TO</u> S: 23 T: 33 R: 57W SIOUX EVELYN JORDAN ET AL	TROUT RESERVOIR	ST	8.00	AF06/12/1950	A 4698		
<u>TROUT RESERVOIR</u> S: 23 T: 33 R: 57W SIOUX EVELYN JORDAN ET AL EVELYN JORDAN ET AL	TROUT CANALS 1-2 TROUT CANALS 1-2	SI SO		06/12/1950 06/12/1950	A 4860 A 4860	D-959	
<u>WARBONNET CREEK</u> S: 23 T: 33 R: 57W SIOUX EVELYN JORDAN ET AL	NOLAN CANAL NO. 1	IR	.01	03/15/1887	D 957		
<u>WARBONNET CREEK, TRIB. TO</u> S: 23 T: 33 R: 57W SIOUX EVELYN JORDAN ET AL	SUMMERS RESERVOIR	ST	4.00	AF06/12/1950	A 4697		
<u>SUMMERS RESERVOIR</u> S: 23 T: 33 R: 57W SIOUX EVELYN JORDAN ET AL EVELYN JORDAN ET AL	NOLAN CANALS 1-2 NOLAN CANALS 1-2	SI SO		06/12/1950 06/12/1950	A 4859 A 4859	D-957	
<u>GEIKE CREEK</u> S: 19 T: 33 R: 56W SIOUX HERBERT & RUDY GEIKE HERBERT & RUDY GEIKE	GEIKE CANAL GEIKE RESERVOIR	IR ST	.43 5.00	11/04/1927 AF10/03/1950	A 1967 A 4752		
<u>WARBONNET CREEK</u> S: 20 T: 33 R: 56W SIOUX COFFEE & SON, INC	WARBONNET CANAL NO. 2	IR	1.50	03/11/1908	A 892		
S: 21 T: 33 R: 56W SIOUX COFFEE & SON, INC	WARBONNET CANAL	IR	3.63	07/31/1880	D 548		

WATER RIGHTS DATA  
CLAIMS AND APPLICATION IN DOWNSTREAM ORDER  
DIVISION NO. 2E

SOURCE LOCATION APPROPRIATOR	CARRIER	USE	PROVI. GRANT CFS	DATE OF PRIORITY	DOCKET/ APPLI. NUMBER	ANNOA.	FT. NT.
<u>JIM CREEK</u>							
S: 11 T: 33 R: 56W SIOUX DORIS MAE DOUT RANCH & CATTLE	DOUT-JIM CREEK CANAL	IR	.41	04/26/1957	A 9471		
<u>MONROE CREEK TRIB. TO</u>							
S: 8 T: 32 R: 56W SIOUX FRED W HEBNER ET AL	MONROE RESERVOIR	ST	2.00	AF01/16/1933	A 2297		
S: 5 T: 32 R: 56W SIOUX GAME & PARKS COMMISSION	LAKE ELLIS	ST	6.08	AF06/12/1963	A 10201		
<u>MONROE CREEK</u>							
S: 33 T: 33 R: 56W SIOUX WILLIAM NOREISCH	NOREISCH CANAL	IR	.04	07/19/1895	A 83		
SHALIMAR RANCH, INC	BIG MONROE CANAL	IR	1.43	05/01/1888	D 506		
SHALIMAR RANCH, INC	BIG MONROE CANAL	IR	2.10	04/16/1934	A 2372		
S: 27 T: 33 R: 56W SIOUX SHALIMAR RANCH, INC	SCHLIT-MONROE CANAL	IR	.50	07/02/1888	D 509		
S: 22 T: 33 R: 56W SIOUX WASSERBURGER BROS, INC	RICHARD JORDAN CANAL	IR	1.67	09/19/1928	A 2032		
<u>MONROE CREEK TRIB. TO</u>							
S: 27 T: 33 R: 56W SIOUX SHALIMAR RANCH, INC	PARSONS RESERVOIR	ST	8.00	AF05/21/1946	A 3908		
S: 22 T: 33 R: 56W SIOUX WASSERBURGER BROS, INC	WASSERBURGER RES. NO. 1	ST	43.00	AF05/09/1955	A 7451		
<u>WASSERBURGER RESERVOIR NO. 1</u>							
S: 22 T: 33 R: 56W SIOUX WASSERBURGER BROS, INC	WASSERBURGER CANAL	SI		05/09/1955	A 9501	A-2032	
<u>MONROE CREEK</u>							
S: 13 T: 33 R: 56W SIOUX DORIS MAE DOUT RANCH & CATTLE	CORNELIUS JORDAN RES.	ST	271.00	AF11/12/1906	A 841		
DORIS MAE DOUT RANCH & CATTLE	CORNELIUS JORDAN CANAL	IR	2.20	11/12/1906	A 841		
<u>JORDAN C. RESERVOIR</u>							
S: 13 T: 33 R: 56W SIOUX DORIS MAE DOUT RANCH & CATTLE	CORNELIUS JORDAN CANAL	SI		11/12/1906	A 841	A-841	
<u>MONROE CREEK</u>							
S: 13 T: 33 R: 56W SIOUX DORIS MAE DOUT RANCH & CATTLE	KITE CANAL	IR	2.00	07/30/1914	A 1375		
DORIS MAE DOUT RANCH & CATTLE	CORNELIUS JORDAN RES.	SS	400.00	AF01/14/1915	A 1399	A-841	A
<u>JORDAN C. RESERVOIR</u>							
S: 13 T: 33 R: 56W SIOUX DORIS MAE DOUT RANCH & CATTLE	CORNELIUS JORDAN CANAL	SI		01/14/1915	A 1469	A-841	
DORIS MAE DOUT RANCH & CATTLE	KITE (NEIL) CANAL	SI		01/14/1915	A 1470	A-1275	
<u>MONROE CREEK</u>							
S: 13 T: 33 R: 56W SIOUX DORIS MAE DOUT RANCH & CATTLE	BRUCE CANAL NO. 1	IR	.41	07/05/1951	A 4880		
DORIS MAE DOUT RANCH & CATTLE	BRUCE CANAL NO. 2	IR	.21	07/05/1951	A 4881		

WATER RIGHTS DATA  
CLAIMS AND APPLICATION IN DOWNSTREAM ORDER  
DIVISION NO. 2E

SOURCE LOCATION APPROPRIATOR	CARRIER	USE	PROVI. GRANT CFS	DATE OF PRIORITY	DOCKET/ APPLI. NUMBER	ANNOA.	FT. NT.
<u>JIM CREEK</u>							
S: 12 T: 33 R: 56W SIOUX DORIS MAE DOUT RANCH & CATTLE	CLARENCE CANAL NO. 1	IR	.62	07/30/1956	A 8702		
DORIS MAE DOUT RANCH & CATTLE	CLARENCE CANAL NO. 2	IR	.20	07/30/1956	A 8703		
S: 17 T: 33 R: 55W SIOUX VINCENT & GERTRUDE WASSERBURGER	O'CONNELL CANAL	IR	.35	06/20/1932	A 2274		
<u>HAT CREEK, TRIB. TO</u>							
S: 34 T: 34 R: 55W SIOUX COFFEE, INC	BILL COFFEE RES. NO. 1	ST	63.00	AF08/20/1958	A 9639		
COFFEE & SON, INC	BILL COFFEE CANAL	IR	1.59	08/20/1958	A 9640		
<u>HAT CREEK</u>							
S: 26 T: 34 R: 55W SIOUX COFFEE & SON, INC	PUMP	IR	3.96	11/28/1952	A 5089		
<u>SQUAW CREEK</u>							
S: 10 T: 33 R: 57W SIOUX EVERETT THOMAS	THOMAS CANAL	IR	.50	07/23/1901	A 627		
S: 15 T: 33 R: 57W SIOUX JASPAR & CHARLES SEAMAN	DUNN CANAL	IR	.36	06/01/1890	D 552		
S: 10 T: 33 R: 57W SIOUX SAMUEL M THOMAS	HAMLIN CANAL	IR	.01	04/01/1891	D 555		
EVERETT THOMAS	THOMAS CANAL	IR	.47	12/19/1950	A 4779		
<u>SQUAW CREEK, SOUTH</u>							
S: 2 T: 33 R: 57W SIOUX EVELYN M ROBERTSON	SHEPHERD RESERVOIR	ST	240.00	AF01/29/1931	A 2189		
<u>SHEPHERD RESERVOIR</u>							
S: 36 T: 34 R: 57W SIOUX FALKENBURG & HARDY	SHEPHERD RESERVOIR CANAL	SI		01/29/1931	A 3795	A-1965	
<u>SQUAW CREEK</u>							
S: 36 T: 34 R: 57W SIOUX FALKENBURG & HARDY	SHEPHERD CANAL	IR	3.16	10/24/1927	A 1965		
<u>HAT CREEK</u>							
S: 24 T: 34 R: 55W SIOUX WASSERBURGER BROS, INC	PUMP	IR	.66	10/11/1940	A 3291		
S: 13 T: 34 R: 55W SIOUX JACOB H WASSERBURGER	PUMP	IR	.42	09/24/1981	A 15996		
<u>JIM CREEK, EAST</u>							
S: 23 T: 33 R: 54W SIOUX JAMES STAUDENMAIER	STAUDENMAIER CANAL	IR	.56	07/26/1945	A 3848		
S: 15 T: 33 R: 54W SIOUX JAMES STAUDENMAIER	JIM CREEK CANAL	IR	.27	05/17/1945	A 3834		
JAMES STAUDENMAIER	STAUDENMAIER RESERVOIR	ST	44.00	AF10/07/1949	A 4520		
<u>STAUDENMAIER RESERVOIR</u>							
S: 16 T: 33 R: 54W SIOUX JAMES STAUDENMAIER	STAUDENMAIER CANALS 1-2	SO		10/07/1949	A 4764		

WATER RIGHTS DATA  
CLAIMS AND APPLICATION IN DOWNSTREAM ORDER  
DIVISION NO. 2E

SOURCE LOCATION APPROPRIATOR	CARRIER	USE	PROVI. GRANT CFS	DATE OF PRIORITY	DOCKET/ APPLI. NUMBER	ANNOA.	FT. NT.
<u>JIM CREEK, EAST, TRIB. TO</u> S: 10 T: 33 R: 54W SIOUX JOHN E & FRANK EBERSPECHER	EBERSPECHER RES. NO. 1	ST	110.00	AF08/13/1958	A 9637		
<u>CHERRY CREEK, TRIB. TO</u> S: 30 T: 33 R: 54W SIOUX E J SERRES	SERRES RESERVOIR NO. 1	ST	27.00	AF06/18/1945	A 3843		
<u>SERRES RESERVOIR NO. 1</u> S: 30 T: 33 R: 54W SIOUX E J SERRES	SERRES CANAL NO. 1	SO		06/18/1945	A 3969		
<u>CHERRY CREEK, TRIB. TO</u> S: 29 T: 33 R: 54W SIOUX E J SERRES	SERRES RESERVOIR NO. 2	ST	54.00	AF06/18/1945	A 3844		
<u>SERRES RESERVOIR NO. 2</u> S: 29 T: 33 R: 54W SIOUX E J SERRES	SERRES CANAL NO. 2	SO		06/18/1945	A 3970		
<u>CHERRY CREEK</u> S: 29 T: 33 R: 54W SIOUX M RUFFING	CHERRY CREEK CANAL	IR	.03	05/01/1893	D 549		
<u>MERLO RESERVOIR</u> S: 29 T: 33 R: 54W SIOUX LOUISE SERRES	MERLO RESERVOIR	ST	15.00	AF05/21/1946	A 3909		
<u>MERLO RESERVOIR</u> S: 29 T: 33 R: 54W SIOUX LOUISE SERRES	MERLO CANAL NO. 1	SO		05/21/1946	A 4087		
<u>JIM CREEK, EAST, TRIB. TO</u> S: 26 T: 33 R: 54W SIOUX H C HUNTER	HUNTER CANAL	IR	.03	05/12/1898	A 451		
<u>S: 22 T: 33 R: 54W SIOUX</u> REX T COFFEE JR	HOMESTEAD CANAL	IR	.21	05/31/1890	D 984		
<u>LICKETT CREEK</u> S: 27 T: 33 R: 54W SIOUX REX T COFFEE JR	COFFEE RESERVOIR NO. 1	ST	22.00	AF07/17/1951	A 4891		
<u>LICKETT CREEK</u> S: 27 T: 33 R: 54W SIOUX REX T COFFEE JR	LICKETT CANAL	IR	.42	03/21/1900	A 549		
<u>COFFEE RESERVOIR NO. 1</u> S: 27 T: 33 R: 54W SIOUX REX T COFFEE JR	LICKETT CANAL	SO		07/17/1951	A 4937		
<u>LICKETT CREEK</u> S: 27 T: 33 R: 54W SIOUX REX T COFFEE JR	LICKETT CANAL	SI		07/17/1951	A 4937	A-549	
<u>JIM CREEK, EAST, TRIB. TO</u> S: 28 T: 33 R: 54W SIOUX FLORENCE EBERSPECHER	EBERSPECHER RESERVOIR	ST	16.00	AF09/10/1945	A 3853		
<u>EBERSPECHER RESERVOIR NO. 1</u> S: 28 T: 33 R: 54W SIOUX FLORENCE EBERSPECHER	EBERSPECHER CANAL	SO		09/10/1945	A 3896		
<u>JIM CREEK, EAST, TRIB. TO</u> S: 29 T: 34 R: 54W SIOUX GEORGE WASSERBURGER	WASSERBURGER RESERVOIR	ST	45.00	AF05/06/1940	A 3149		

WATER RIGHTS DATA  
CLAIMS AND APPLICATION IN DOWNSTREAM ORDER  
DIVISION NO. 2E

SOURCE LOCATION APPROPRIATOR	CARRIER	USE	PROVI. GRANT CFS	DATE OF PRIORITY	DOCKET/ APPLI. NUMBER	ANNOA. FT. NT.
<u>JIM CREEK, EAST</u> S: 29 T: 34 R: 54W SIOUX GEORGE WASSERBURGER	WASSERBURGER CANAL	IR	2.29	10/13/1900	A 581	
<u>WASSERBURGER RESERVOIR</u> S: 29 T: 34 R: 54W SIOUX GEORGE WASSERBURGER	WASSERBURGER CANAL	SI		05/06/1940	A 3581	A-581
<u>JIM CREEK, EAST</u> S: 19 T: 34 R: 54W SIOUX GEORGE WASSERBURGER	WASSERBURGER CANAL	SO		05/06/1940	A 3581	
<u>ANTELOPE CREEK, NORTH</u> S: 19 T: 34 R: 54W SIOUX GEORGE WASSERBURGER	PUMP	IR	.38	10/05/1966	A 10961	
<u>ANTELOPE CREEK, NORTH</u> S: 8 T: 34 R: 56W SIOUX THIRZA A HOPPER	STORY CANAL	IR	2.00	11/11/1895	A 168	
<u>ANTELOPE CREEK, SOUTH</u> S: 9 T: 34 R: 56W SIOUX THIRZA A HOPPER	STORY CANAL	IR	6.43	03/26/1918	A 1509	
<u>ANTELOPE CREEK, SOUTH</u> S: 9 T: 33 R: 57W SIOUX KEITH & OLITA ZIMMERMAN	ELLIS CANAL	IR	.29	05/17/1896	A 338	
<u>TURNER RESERVOIR</u> S: 26 T: 34 R: 57W SIOUX C A & WILLIAM E SCHNURR	TURNER RESERVOIR	ST	250.00	AF07/03/1922	A 1675	
<u>TURNER RESERVOIR</u> S: 26 T: 34 R: 57W SIOUX C A & WILLIAM E SCHNURR	TURNER CANAL	IR	.86	10/31/1894	D 537	
<u>ANTELOPE CREEK, SOUTH, TRIB. TO</u> S: 26 T: 34 R: 57W SIOUX C A & WILLIAM E SCHNURR	TURNER CANAL	SI		07/03/1922	A 1676	D-537
<u>ANTELOPE CREEK, SOUTH, TRIB. TO</u> S: 23 T: 34 R: 57W SIOUX C A & WILLIAM E SCHNURR	TURNER CANAL	SO		07/03/1922	A 1677	
<u>SCHNURR RESERVOIR NO. 2</u> S: 13 T: 34 R: 57W SIOUX C A & WILLIAM E SCHNURR	SCHNURR RESERVOIR NO. 2	ST	122.50	AF10/10/1944	A 3775	
<u>ANTELOPE CREEK, SOUTH, TRIB. TO</u> S: 13 T: 34 R: 57W SIOUX C A & WILLIAM E SCHNURR	SCHNURR CANAL NO. 2	SO		10/10/1944	A 3871	
<u>ANTELOPE CREEK, SOUTH, TRIB. TO</u> S: 19 T: 34 R: 56W SIOUX LLOYD J STORY	STORY CANAL NO. 3	IR	3.74	02/27/1963	A 10151	
<u>ANTELOPE CREEK, SOUTH</u> S: 15 T: 34 R: 56W SIOUX JOE & NANCY FALKENBURG	PUMPS 1-3	IR	.34	02/18/1977	A 14743	
<u>ANTELOPE CREEK, SOUTH, TRIB. TO</u> S: 15 T: 34 R: 56W SIOUX JOE & NANCY FALKENBURG	DUNLAP RESERVOIR	ST	16.00	AF09/18/1951	A 4907	
<u>DUNLAP RESERVOIR NO. 1</u> S: 15 T: 34 R: 56W SIOUX JOE & NANCY FALKENBURG	DUNLAP RESERVOIR NO. 2	ST	20.00	AF07/08/1954	A 6415	
<u>DUNLAP RESERVOIR NO. 1</u> S: 15 T: 34 R: 56W SIOUX JOE & NANCY FALKENBURG	DUNLAP CANAL	SO		08/04/1955	A 7861	

WATER RIGHTS DATA  
CLAIMS AND APPLICATION IN DOWNSTREAM ORDER  
DIVISION NO. 2E

SOURCE LOCATION APPROPRIATOR	CARRIER	USE	PROVI. GRANT CFS	DATE OF PRIORITY	DOCKET/ APPLI. NUMBER	ANNOA.	FT. NT.
<u>DUNLAP RESERVOIR 2</u> S: 15 T: 34 R: 56W SIOUX JOE & NANCY FALKENBURG	DUNLAP CANAL	SO		08/04/1955	A 7861		
<u>ANTELOPE CREEK, TRIB. TO</u> S: 2 T: 34 R: 56W SIOUX WASSERBURGER BROS, INC	ANDERSON RESERVOIR	ST	65.00	AF08/19/1949	A 4502		
<u>ANDERSON RESERVOIR</u> S: 2 T: 34 R: 56W SIOUX WASSERBURGER BROS, INC	ANDERSON CANAL 1-2	SO		08/19/1949	A 4861		
<u>ANTELOPE CREEK</u> S: 9 T: 34 R: 55W SIOUX MARY JORDAN ET AL	JORDAN RESERVOIR	ST	776.00	AF08/23/1940	A 3239		
<u>JORDAN, A. RESERVOIR</u> S: 9 T: 34 R: 55W SIOUX MARY JORDAN ET AL	JORDAN CANAL	SO		08/23/1940	A 3446		
<u>JORDAN, A. LOWER RESERVOIR</u> S: 16 T: 34 R: 55W SIOUX MARY JORDAN ET AL	LOWER JORDAN CANAL	SI		02/28/1941	A 3446	A-3446	
<u>JORDAN, A. RESERVOIR</u> S: 16 T: 34 R: 55W SIOUX MARY JORDAN ET AL	JORDAN CANAL NO. 1	SO		08/23/1940	A 5212		
<u>JORDAN, A. LOWER RESERVOIR</u> S: 16 T: 34 R: 55W SIOUX MARY JORDAN ET AL	ALLEN JORDAN PUMP	SI		02/28/1941	A 5212	A-5212	
<u>ANTELOPE CREEK, TRIB. TO</u> S: 16 T: 34 R: 55W SIOUX MARY JORDAN ET AL	LOWER JORDAN RESERVOIR	ST	137.00	AF02/28/1941	A 3405		
<u>HAT CREEK, TRIB. TO</u> S: 6 T: 34 R: 54W SIOUX RAY SEMROSKA	SEMROSKA RESERVOIR	ST	44.00	AF04/21/1950	A 4647		
<u>SEMROSKA RESERVOIR</u> S: 6 T: 34 R: 54W SIOUX RAY SEMROSKA	SEMROSKA CANAL NO. 1	SO		04/21/1950	A 4768		
<u>HAT CREEK</u> S: 5 T: 34 R: 54W SIOUX RAY SEMROSKA	SEMROSKA CANAL	IR	.43	07/02/1946	A 3922		
<u>WHITEHEAD CREEK, TRIB. TO</u> S: 13 T: 33 R: 54W SIOUX ALBERT MENG	WHITEHEAD RESERVOIR	ST	17.00	AF12/05/1949	A 4541		
<u>WHITEHEAD RESERVOIR</u> S: 13 T: 33 R: 54W SIOUX ALBERT MENG	HARRISON CANAL	IR	.06	05/30/1888	D 547		
	WHITEHEAD CANAL	SO		12/05/1949	A 4865		

WATER RIGHTS DATA  
CLAIMS AND APPLICATION IN DOWNSTREAM ORDER  
DIVISION NO. 2E

SOURCE LOCATION APPROPRIATOR	CARRIER	USE	PROVI. GRANT CFS	DATE OF PRIORITY	DOCKET/ APPLI. NUMBER	ANNOA.	FT. NT.
<u>WHITEHEAD CREEK, TRIB. TO</u> S: 23 T: 34 R: 54W SIOUX ELLEN M RABEN	RABEN RESERVOIR NO. 2	ST	99.00	AF01/13/1950	A 4569		
<u>RABEN RESERVOIR NO. 2</u> S: 23 T: 34 R: 54W SIOUX ELLEN M RABEN	RABEN CANAL NO. 2	SI		01/13/1950	A 4868	A-4586	
	RABEN CANAL NO. 2	SO		01/13/1950	A 4868		
<u>WHITEHEAD CREEK, TRIB. TO</u> S: 22 T: 34 R: 54W SIOUX ELLEN M RABEN	RABEN RESERVOIR NO. 1	ST	15.00	AF02/19/1942	A 3553		
<u>RABEN RESERVOIR NO. 1</u> S: 22 T: 34 R: 54W SIOUX ELLEN M RABEN	RABEN CANAL	SO		02/19/1942	A 4586		
<u>WHITEHEAD CREEK</u> S: 10 T: 34 R: 54W SIOUX RAY SEMROSKA	SEMROSKA CANAL	IR	1.39	09/08/1958	A 9644		
S: 4 T: 34 R: 54W SIOUX JOHN W GEISER	GEISER CANAL	IR	1.24	03/13/1941	A 3414		
<u>HAT CREEK</u> S: 28 T: 35 R: 54W SIOUX JOHN & HELEN ENGBRETSSEN	PUMPS	IR	2.35	10/11/1979	A 15592		
<u>INDIAN CREEK</u> S: 22 T: 35 R: 57W SIOUX JOHN GEISER	GEISER CANAL NO. 2	IR	.44	12/07/1959	A 9779		
<u>HAY CREEK</u> S: 19 T: 35 R: 56W SIOUX MERRITT C WALLACE ESTATE	WALLACE RESERVOIR NO. 2	ST	109.00	AF08/18/1949	A 4501		
<u>WALLACE RESERVOIR NO. 2</u> S: 19 T: 35 R: 56W SIOUX MERRITT C WALLACE ESTATE	HAY CREEK PUMP CANALS 1-4	SO		08/18/1949	A 5117		
<u>INDIAN CREEK, TRIB. TO</u> S: 29 T: 35 R: 56W SIOUX MERRITT C WALLACE ESTATE	WALLACE RESERVOIR	ST	39.00	AF09/16/1946	A 3962		
<u>WALLACE RESERVOIR</u> S: 29 T: 35 R: 56W SIOUX MERRITT C WALLACE ESTATE	WALLACE CANAL	SO		09/16/1946	A 4036		
<u>INDIAN CREEK</u> S: 23 T: 35 R: 56W SIOUX HENRY I MADER ESTATE	MADER RESERVOIR NO. 1	SS		09/26/1953	A 5607	A-3983	B
	MADER RESERVOIR NO. 2	SS		09/26/1953	A 5608	A-4578	B
	INDIAN CREEK CANAL	IR	.51	09/26/1953	A 5609		
	HENRY RESERVOIR NO. 1	SS		09/26/1953	A 5610	A-4680	B
J L HENRY ESTATE	INDIAN CREEK CANAL	SI		09/26/1953	A 5611	A-4829	
J L HENRY ESTATE	MADER-HENRY CANAL	IR	2.88	09/26/1953	A 5612		

WATER RIGHTS DATA  
CLAIMS AND APPLICATION IN DOWNSTREAM ORDER  
DIVISION NO. 2E

SOURCE LOCATION APPROPRIATOR	CARRIER	USE	PROVI. GRANT CFS	DATE OF PRIORITY	DOCKET/ APPL. NUMBER	ANNOA.	F.T. NT.
<u>INDIAN CREEK</u> S: 23 T: 35 R: 56W SIOUX J L HENRY ESTATE	MADER-HENRY CANAL	SI		04/01/1954 A	6159	A-4830	
<u>INDIAN CREEK, TRIB. TO</u> S: 30 T: 35 R: 55W SIOUX J L HENRY ESTATE	HENRY RESERVOIR NO. 2	ST	46.00	AF05/17/1950 A	4679		
S: 19 T: 35 R: 55W SIOUX J L HENRY ESTATE J L HENRY ESTATE	HENRY RESERVOIR NO. 1 HENRY RESERVOIR NO. 1	ST SS	48.00 115.10	AF05/17/1950 A AF02/25/1975 A	4680 13442	A-4680	A
<u>HENRY RESERVOIR NO. 2</u> S: 30 T: 35 R: 55W SIOUX J L HENRY ESTATE	HENRY CANAL NO. 2	SO		05/17/1950 A	4829		
<u>HENRY RESERVOIR NO. 1</u> S: 19 T: 35 R: 55W SIOUX J L HENRY ESTATE	HENRY CANAL NO. 1	SO		05/17/1950 A	4830		
<u>INDIAN CREEK</u> S: 20 T: 35 R: 55W SIOUX CAYLOR BROTHERS	PUMP	IR	1.41	03/23/1981 A	15797		
S: 21 T: 35 R: 55W SIOUX JEROME E MADER	JEROME MADER CANALS 1-2	IR	1.87	02/18/1960 A	9797		
<u>INDIAN CREEK, TRIB. TO</u> S: 21 T: 35 R: 55W SIOUX HENRY I MADER ESTATE	MADER RESERVOIR NO. 1	ST	148.00	AF10/15/1946 A	3983		
<u>MADER RESERVOIR NO. 1</u> S: 21 T: 35 R: 55W SIOUX HENRY I MADER ESTATE	MADER CANAL	SO		10/15/1946 A	4236		
<u>INDIAN CREEK, TRIB. TO</u> S: 28 T: 35 R: 55W SIOUX HENRY I MADER ESTATE	MADER RESERVOIR NO. 2	ST	84.00	AF01/25/1950 A	4578		
<u>MADER RESERVOIR NO. 2</u> S: 28 T: 35 R: 55W SIOUX HENRY I MADER ESTATE	MADER CANALS 2 & 6	SI		01/25/1950 A	6982	A-4236	
<u>INDIAN CREEK</u> S: 28 T: 35 R: 55W SIOUX HENRY I MADER ESTATE	MADER RESERVOIR NO. 2	SS	190.00	AF08/10/1956 A	8739	A-4578	A
<u>HENRY RESERVOIR NO. 2</u> S: 30 T: 35 R: 55W SIOUX GALE L & HELEN M HENRY	HENRY CANAL NO. 5	SI		07/30/1979 A	15532	A-4830	
<u>MADER RESERVOIRS 1-2</u> S: 21 T: 35 R: 55W SIOUX HENRY I MADER ESTATE HENRY I MADER ESTATE	MADER CANALS 2, 5, 6 & 7 MADER CANALS 2, 5, 6 & 7	SI SO		01/25/1950 A 01/25/1950 A	8738 8738	A-4730	
<u>INDIAN CREEK, TRIB. TO</u> S: 27 T: 35 R: 55W SIOUX MERLIN H MADER	MERLIN MADER RES. NO. 1	ST	115.00	AF07/20/1960 A	9843		



WATER RIGHTS DATA  
CLAIMS AND APPLICATION IN DOWNSTREAM ORDER  
DIVISION NO. 2E

SOURCE LOCATION APPROPRIATOR	CARRIER	USE	PROVI. GRANT CFS	DATE OF PRIORITY	DOCKET/ APPLI. NUMBER	ANNOA.	FT. NT.
<u>INDIAN CREEK, TRIB. TO</u> S: 26 T: 35 R: 55W SIOUX HENRY I MADER ESTATE	MADER RESERVOIR NO. 3	ST	24.00	AF10/21/1949	A 4527		
<u>MADER RESERVOIR NO. 3</u> S: 26 T: 35 R: 55W SIOUX HENRY I MADER ESTATE	MADER CANALS NO. 4 & 5	SO		10/21/1949	A 4730		
<u>INDIAN CREEK, TRIB. TO</u> S: 25 T: 35 R: 55W SIOUX H F WIEDENFELD	WIEDENFELD RES. NO. 1	ST	92.00	AF01/02/1952	A 4925		
<u>WIEDENFELD RESERVOIR</u> S: 25 T: 35 R: 55W SIOUX H F WIEDENFELD	WIEDENFELD CANALS 1-2	SO		01/02/1952	A 5193		
<u>INDIAN CREEK</u> S: 24 T: 35 R: 55W SIOUX ARLEIGH W DEINES	MEIER CANAL	IR	.69	11/14/1946	A 4004		
<u>INDIAN CREEK, TRIB. TO</u> S: 19 T: 35 R: 54W SIOUX WILLIAM J & JOSEPH G TROTTER	TROTTER CANAL NO. 1	IR	.59	12/09/1965	A 10729		
<u>HAT CREEK, TRIB. TO</u> S: 28 T: 35 R: 54W SIOUX EMIL W VYZOUREK	VYZOUREK RESERVOIR NO. 2	ST	7.00	AF10/07/1940	A 3281		
<u>VYZOUREK RESERVOIR NO. 2</u> S: 27 T: 35 R: 54W SIOUX EMIL W VYZOUREK	EMIL CANAL	SO		10/07/1940	A 3457		
<u>HAT CREEK, TRIB. TO</u> S: 34 T: 35 R: 54W SIOUX JOHN W GEISER	GEISER RESERVOIR	ST	28.00	AF10/04/1940	A 3279		
<u>GEISER RESERVOIR</u> S: 34 T: 35 R: 54W SIOUX JOHN W GEISER	GEISER CANAL	SO		10/04/1940	A 3439		
<u>HAT CREEK, TRIB. TO</u> S: 27 T: 35 R: 54W SIOUX EMIL W VYZOUREK	VYZOUREK RESERVOIR NO. 3	ST	4.00	AF12/06/1940	A 3343		
<u>VYZOUREK RESERVOIR NO. 3</u> S: 27 T: 35 R: 54W SIOUX EMIL W VYZOUREK	VYZOUREK CANAL	SO		12/06/1940	A 3458		
<u>LONG BRANCH</u> S: 22 T: 35 R: 54W SIOUX S C TURNBULL	O'CONNELL CANAL	IR	.20	11/10/1900	A 587		
<u>HORSE HEAD CREEK, TRIB. TO</u> S: 20 T: 35 R: 52W DAWES LAWRENCE A SNOOK	SNOOK RESERVOIR	ST	32.00	AF09/18/1950	A 4747		

WATER RIGHTS DATA  
CLAIMS AND APPLICATION IN DOWNSTREAM ORDER  
DIVISION NO. 2F

SOURCE LOCATION APPROPRIATOR	CARRIER	USE	PROVI GRANT CFS	DATE OF PRIORITY	DOCKET/ APPL. NUMBER	ANNOA.	FT. NT.
<u>RANDALL CREEK, TRIB. TO</u> S: 20 T: 35 R: 11W BOYD MICHAEL D MILLER	PUMP	IR	.81	06/20/1971	A 14985		F
<u>MISSOURI RIVER</u> S: 18 T: 34 R: 9W BOYD E M HODGES	PUMP	IR		06/16/1982	A 16124		
S: 17 T: 34 R: 9W BOYD LESLIE L HOLZ	PUMP	IR	5.77	04/16/1982	A 16092		
<u>WHISKEY CREEK, TRIB. TO</u> S: 10 T: 34 R: 11W BOYD NORMAN ANDERSON	ANDERSON RESERVOIR	ST	141.50	AF09/10/1981	A 15990		
<u>PONCA CREEK, TRIB. TO</u> S: 28 T: 35 R: 15W BOYD LYLE FUHRER	FUHRER RESERVOIR	ST	79.60	AF05/20/1981	A 15874		
<u>FUHRER RESERVOIR</u> S: 28 T: 35 R: 15W BOYD LYLE FUHRER	PUMP	SO		09/14/1981	A 15991		
<u>PONCA CREEK, TRIB. TO</u> S: 26 T: 35 R: 15W BOYD JEROME A BLUM	PUMP	IR	2.29	04/08/1976	A 14167		
JEROME A BLUM	BLUM RESERVOIR	ST	114.00	AF04/12/1976	A 14170	A-14170	B
JEROME A BLUM	BLUM RESERVOIR	SS	114.00	AF06/21/1976	A 14278		
<u>BLUM RESERVOIR</u> S: 25 T: 35 R: 15W BOYD JEROME A BLUM	PUMP	SI		06/23/1976	A 14284	A-14167	
<u>PONCA CREEK, TRIB. TO</u> S: 36 T: 35 R: 15W BOYD RANDY & EUGENE KELLER	KELLER RESERVOIR	ST	66.20	AF07/02/1980	A 15672		
<u>KELLER RESERVOIR</u> S: 36 T: 35 R: 15W BOYD RANDY & EUGENE KELLER	PUMP	SO		05/11/1982	A 16104		
<u>PONCA CREEK, TRIB. TO</u> S: 33 T: 35 R: 14W BOYD J D PIERCE	PIERCE RESERVOIR	ST	.70	AF11/06/1967	A 11272		
J D PIERCE	PUMP	IR	1.84	08/23/1978	A 15328		
<u>PIERCE RESERVOIR</u> S: 33 T: 35 R: 14W BOYD J D PIERCE	PUMP	SI		08/23/1978	A 15329	A-15328	
<u>PONCA CREEK</u> S: 34 T: 35 R: 14W BOYD MARION H MOHR	PUMP	IR	1.66	02/09/1959	A 9687		
<u>PONCA CREEK, TRIB. TO</u> S: 15 T: 34 R: 14W BOYD JEROME REIMAN	REIMAN RESERVOIR	ST	45.80	AF04/24/1969	A 11693		

WATER RIGHTS DATA  
CLAIMS AND APPLICATION IN DOWNSTREAM ORDER  
DIVISION NO. 2F

SOURCE LOCATION APPROPRIATOR	CARRIER	USE	PROVI. GRANT CFS	DATE OF PRIORITY	DOCKET/ APPL. NUMBER	ANNOA.	FT. NT.
<u>PONCA CREEK</u> S: 6 T: 34 R: 13W BOYD MARION H & DUANE MOHR	PUMP	IR	1.83	01/15/1968	A 11317		
<u>PONCA CREEK, TRIB. TO</u> S: T T: 34 R: 14W BOYD CLARENCE MOHR	MOHR RESERVOIR	ST	23.70	AF05/22/1972	A 12633		
<u>PONCA CREEK</u> S: 10 T: 34 R: 13W BOYD L J LECHTENBERG	PUMP	IR	1.30	06/03/1966	A 10859		
S: 11 T: 34 R: 13W BOYD KENNETH F REISER	PUMP	IR	3.05	01/11/1977	A 14633		
<u>REISER RESERVOIR</u> KENNETH F REISER	REISER RESERVOIR NO. 1	ST	107.20	AF06/13/1977	A 14976		
S: 11 T: 34 R: 13W BOYD KENNETH F REISER	PUMP	SO		10/31/1977	A 15133		
<u>PONCA CREEK</u> S: 18 T: 34 R: 12W BOYD FRITZ & LOU LECHTENBERG	PUMP	IR	1.95	07/09/1980	A 15674		
<u>SPRING CREEK</u> S: 19 T: 34 R: 12W BOYD LECHTENBERG & LAMPMAN	LECHTENBERG-LAMPMAN RES.	ST	183.76	AF08/04/1976	A 14372		
<u>LECHTENBERG-LAMPMAN RESERVOIR</u> S: 19 T: 34 R: 12W BOYD LECHTENBERG & LAMPMAN	PUMP	SO		08/04/1976	A 14374		
<u>SPRING CREEK</u> S: 19 T: 34 R: 12W BOYD JAMES REIMAN	PUMP	IR	4.47	05/03/1976	A 14206		
<u>REIMAN RESERVOIR</u> JAMES REIMAN	REIMAN RESERVOIR	ST	61.60	AF03/23/1977	A 14845		
S: 19 T: 34 R: 12W BOYD JAMES REIMAN	PUMP	SI		02/22/1980	A 15625		A-14206
<u>HOOSIER CREEK</u> S: 30 T: 34 R: 12W BOYD MARVIN LAMPMAN	LAMPMAN RESERVOIR NO. 1	ST	38.70	AF03/29/1977	A 14858		
S: 29 T: 34 R: 12W BOYD JAMES REIMAN	PUMP	IR	3.00	05/03/1976	A 14207		
<u>PONCA CREEK</u> S: 27 T: 34 R: 12W BOYD C H FISHER	PUMP	IR	.46	01/27/1955	A 7047		
<u>BEAVER CREEK, TRIB. TO</u> S: 18 T: 34 R: 11W BOYD LEROY BLITZKIE	PUMP	IR	2.19	08/02/1977	A 15060		

WATER RIGHTS DATA  
CLAIMS AND APPLICATION IN DOWNSTREAM ORDER  
DIVISION NO. 2F

SOURCE LOCATION APPROPRIATOR	CARRIER	USE	PROVI. GRANT CFS	DATE OF PRIORITY	DOCKET/ APPLI. NUMBER	ANNOA.	FT. NT.
<u>BEAVER CREEK, TRIB. TO</u> S: 18 T: 34 R: 11W BOYD LEROY BLITZKIE	LERROY BLITZKIE RESERVOIR	ST	153.60	AF08/02/1977	A 15061		
<u>BLITZKIE, LEROY, RESERVOIR</u> S: 18 T: 34 R: 11W BOYD LEROY BLITZKIE	PUMP	SI		08/02/1977	A 15062	A-15060	
<u>CROOKED CREEK</u> S: 12 T: 33 R: 12W BOYD C CURTIS & MARY E NELSON	PUMP	IR	.97	02/07/1969	A 11637		
<u>PONCA CREEK</u> S: 7 T: 33 R: 11W BOYD JOHN D KRIEGER	PUMP	IR	1.43	02/26/1968	A 11345		
S: 8 T: 33 R: 11W BOYD LOUIS LAURIDSEN	PUMP	IR	3.21	10/14/1968	A 11570		
S: 9 T: 33 R: 11W BOYD MARY E NELSON	PUMP	IR	1.09	10/26/1971	A 12408		
C C NELSON ET AL	PUMP	IR	1.11	10/23/1967	A 11267		
S: 20 T: 33 R: 8W KNOX LEROY & VELMA ANGEL	PUMP	IR	.26	05/26/1955	A 7593		
S: 26 T: 33 R: 8W KNOX AUGUST L KALKOWSKI	PUMP	IR	3.01	04/27/1978	A 15247		
<u>BAZILE CREEK, TRIB. TO</u> S: 26 T: 28 R: 5W ANTELOPE PLAINVIEW COUNTRY CLUB	PLAINVIEW RESERVOIR	ST	23.00	AF03/30/1957	A 9417		F
<u>BAZILE CREEK</u> S: 26 T: 28 R: 5W ANTELOPE G F & H E NYE INVESTMENTS LTD	NYE RESERVOIR	ST	20.00	AF08/31/1936	A 2631		
<u>NYE RESERVOIR</u> S: 26 T: 28 R: 5W ANTELOPE G F & H E NYE INVESTMENTS LTD	PUMP	SO		08/31/1936	A 7956		
G F & H E NYE INVESTMENTS LTD	PUMP	SI		08/31/1936	A 7956	A-7958	
<u>BAZILE CREEK</u> S: 23 T: 28 R: 5W ANTELOPE WILLIAM H COX	PUMP	IR	.43	03/17/1977	A 14819		
S: 10 T: 28 R: 5W ANTELOPE EDWIN E & ELIZABETH HULT	PUMP	IR	.53	07/31/1972	A 12701		K
<u>BAZILE CREEK, WEST, TRIB. TO</u> S: 32 T: 28 R: 5W ANTELOPE REINHOLD & DOUGLAS PELLATZ	PUMP	IR	.66	12/16/1974	A 13314		K
<u>BAZILE CREEK, WEST</u> S: 29 T: 28 R: 5W ANTELOPE WILLIAM D & BARBARA E VANBROCKLIN	PUMP	IR	.24	06/19/1956	A 8630		
S: 17 T: 28 R: 5W ANTELOPE VERLIN E & MERRY M BRAUN	PUMP	IR	.44	05/31/1955	A 7609		K

WATER RIGHTS DATA  
CLAIMS AND APPLICATION IN DOWNSTREAM ORDER  
DIVISION NO. 2F

SOURCE LOCATION APPROPRIATOR	CARRIER	USE	PROVI. GRANT CFS	DATE OF PRIORITY	DOCKET/ APPL. NUMBER	ANNOA.	FT. NT.
<u>BAZILE CREEK, WEST</u>							
S: 8 T: 28 R: 5W ANTELOPE							
L R STOKES	PUMP	IR	1.43	10/03/1968	A 11568		
VICTOR EBEL	PUMP	IR	.68	05/18/1970	A 11941		
VICTOR EBEL	PUMP	IR	.09	05/24/1948	A 4271		
S: 9 T: 28 R: 5W ANTELOPE							
RAYMOND & MYRTLE G JOHNSON	PUMP	IR	1.20	06/04/1973	A 12879		
GORDON G & BERNICE A FULTON	PUMP	IR	1.47	07/19/1968	A 11500		K
CHARLES OTRADOVSKY	PUMP	IR	1.05	02/19/1958	A 9595		
<u>BAZILE CREEK</u>							
S: 28 T: 29 R: 5W KNOX							
HOWARD W KECK	BENEDICT WATER WHEEL	IR	.13	04/17/1931	A 2198		
S: 21 T: 29 R: 5W KNOX							
ARTHUR H GOEDEKER	PUMP	IR	.44	05/26/1967	A 11153		
<u>BAZILE CREEK, TRIB. TO</u>							
S: 21 T: 29 R: 5W KNOX							
CHARLES H STOCHL	PUMP	IR	.03	10/25/1935	A 2564		
JOHN R TAUBER	PUMP	IR	.20	04/03/1974	A 13012		
<u>BAZILE CREEK</u>							
S: 16 T: 29 R: 5W KNOX							
LYLE A & ELIZABETH J POSPISIL	PUMP	IR	.51	12/01/1952	A 5093		K
<u>BAZILE CREEK, TRIB. TO</u>							
S: 9 T: 29 R: 5W KNOX							
SAMUEL B & CLAIRE M KEY	KEY RESERVOIR	ST	10.00	AF11/14/1952	A 5070		
<u>KEY RESERVOIR</u>							
S: 9 T: 29 R: 5W KNOX							
SAMUEL B & CLAIRE M KEY	PUMP	SO		11/14/1952	A 6692		
<u>BAZILE CREEK</u>							
S: 9 T: 29 R: 5W KNOX							
STANLEY B EHRENBERG	PUMP	IR	1.10	05/01/1963	A 10183		
STANLEY B EHRENBERG	PUMP	IR	.19	08/13/1953	A 5471		
S: 34 T: 30 R: 5W KNOX							
RAY FOSTER	PUMP	IR	.77	05/22/1968	A 11428		
S: 22 T: 30 R: 5W KNOX							
ROBERT KREPEL	PUMP	IR	1.26	07/06/1976	A 14301		
<u>BAZILE CREEK, LITTLE</u>							
S: 19 T: 30 R: 3W KNOX							
HAROLD P DOERR	PUMP	IR	.11	10/31/1955	A 8239		K
S: 23 T: 30 R: 4W KNOX							
RODNEY A & NANCY L DOERR	PUMP	IR	.12	08/18/1955	A 7959		K
S: 27 T: 30 R: 4W KNOX							
RICHARD DOERR	PUMP	IR	1.30	04/11/1963	A 10174		
S: 21 T: 30 R: 4W KNOX							
DANIEL H & SHERRIL REPENNING	PUMP	IR	1.06	06/09/1970	A 11957		

WATER RIGHTS DATA  
CLAIMS AND APPLICATION IN DOWNSTREAM ORDER  
DIVISION NO. 2F

SOURCE LOCATION APPROPRIATOR	CARRIER	USE	PROVI. GRANT CFS	DATE OF PRIORITY	DOCKET/ APPL. NUMBER	ANNO. FT. NT.
<u>BAZILE CREEK, LITTLE, TRIB. TO</u>						
S: 29 T: 30 R: 4W KNOX LAURENCE B & EDNA J MOELLER	PUMP	IR	.17	04/28/1967	A 11118	K
S: 28 T: 30 R: 4W KNOX DANIEL H & SHERRIL REPENNING	PUMP	IR	2.39	03/31/1972	A 12572	
S: 31 T: 30 R: 4W KNOX MILDRED REISZ	PUMP	IR	.61	07/23/1975	A 13673	K
S: 30 T: 30 R: 4W KNOX LOUIS & DOROTHY BLUNCK	PUMP	IR	.49	06/06/1977	A 14967	K
<u>BAZILE CREEK</u>						
S: 27 T: 31 R: 5W KNOX DWIGHT J MCGILL ET AL	PUMP	IR	1.03	10/01/1931	A 2242	
S: 26 T: 31 R: 5W KNOX RODNEY K & LINDA K FOSTER	PUMP	IR	.64	01/20/1955	A 7004	K
S: 27 T: 31 R: 5W KNOX BORGMANN & STEINACHER	PUMP	IR	1.80	04/16/1982	A 16093	
<u>HOWE CREEK</u>						
S: 11 T: 31 R: 5W KNOX DAVID E SAGE	PUMP	IR	.54	03/05/1968	A 11359	
S: 10 T: 31 R: 5W KNOX ADOLPH, ALTA, HENRY & VIVIAN VAKOC	PUMP	IR	.91	02/15/1977	A 14719	
<u>BAZILE CREEK</u>						
S: 10 T: 31 R: 5W KNOX BILLIE D FRITZ	PUMP	IR	.50	04/03/1974	A 13013	
S: 3 T: 31 R: 5W KNOX ADOLPH J & HENRY A VAKOC	PUMP	IR	1.16	11/13/1975	A 13866	K
<u>BAZILE CREEK, TRIB. TO</u>						
S: 5 T: 31 R: 5W KNOX LAURA WOODWORTH	WOODWORTH RESERVOIR	ST	13.30	AF07/14/1965	A 10656	
<u>MISSOURI RIVER</u>						
S: 18 T: 33 R: 4W KNOX DICK BRODERS	PUMP	IR	.79	12/23/1980	A 15740	
<u>MISSOURI RIVER, TRIB. TO</u>						
S: 21 T: 33 R: 4W KNOX GENE JESSEN	JESSEN RESERVOIR	ST	11.70	AF06/28/1974	A 13058	
<u>MISSOURI RIVER</u>						
S: 19 T: 33 R: 3W KNOX LEWIS & CLARK NRD	DEVILS' NEST WATER FAC.	DO	1.56	07/21/1980	A 15684	
S: 15 T: 33 R: 3W KNOX LEWIS & CLARK NRD	DEVILS' NEST WATER FAC.	DO	3.12	09/27/1982	A 16153	
S: 15 T: 33 R: 3W KNOX RICHARD STEWART	PUMP	IR	1.93	01/21/1981	A 15751	
<u>WEIGAND CREEK</u>						
S: 12 T: 32 R: 3W KNOX CROSLY SAND & GRAVEL, INC	SAGE GRAVEL PUMP	MF	2.90	08/22/1966	A 10939	

WATER RIGHTS DATA  
CLAIMS AND APPLICATION IN DOWNSTREAM ORDER  
DIVISION NO. 2F

SOURCE LOCATION APPROPRIATOR	CARRIER	USE	PROVI. GRANT CFS	DATE OF PRIORITY	DOCKET/ APPLI. NUMBER	ANNOA.	FT. NT.
<u>BEAVER CREEK, TRIB. TO</u> S: 2 T: 32 R: 2W KNOX STEFFEN FARMS, INC	STEFFEN RESERVOIR	ST	13.04	AF09/25/1973	A 12946		
<u>SPRINGS</u> S: 26 T: 32 R: 2W KNOX VILLAGE OF CROFTON	CROFTON WATER SUPPLY	DO	.25	10/29/1930	A 2169		
<u>BEAVER CREEK</u> S: 6 T: 32 R: 1W CEDAR EMERY H HEINE	PUMP	IR	1.68	02/11/1971	A 12157		K
<u>ANTELOPE CREEK</u> S: 36 T: 33 R: 1W CEDAR JOHN MUELLER & SONS	PUMP	IR	.93	03/18/1981	A 15792		F
S: 25 T: 33 R: 1W CEDAR DELLMAR FARMS, INC	PUMP	IR	1.72	08/12/1975	A 13731		K
S: 25 T: 33 R: 1W CEDAR DELLMAR FARMS, INC	HOESING BROTHERS RES.	ST	5.70	AF08/04/1978	A 15308		
<u>HOESING BROS. RESERVOIR</u> S: 26 T: 33 R: 1W CEDAR DELLMAR FARMS, INC	PUMP	SI		08/15/1978	A 15321		
<u>MISSOURI RIVER</u> S: 1 T: 33 R: 1W CEDAR ALBERT M MUELLER	PUMP	IR	3.11	07/01/1977	D 1089		
S: 6 T: 33 R: 1E CEDAR HEINE FARMS	PUMP	IR	6.43	05/01/1973	D 1077		
S: 12 T: 33 R: 1E CEDAR HEINE & SOUKUP	PUMP	IR	4.00	02/18/1981	A 15764		
<u>BOW CREEK</u> S: 14 T: 30 R: 1W CEDAR ELLIOTT FARMS, INC	PUMP	IR	1.93	06/03/1969	A 11715		F
S: 13 T: 30 R: 1W CEDAR ELLIOTT FARMS, INC	PUMP	IR	.26	10/09/1946	A 3977		
S: 13 T: 30 R: 1W CEDAR ELLIOTT FARMS, INC	PUMP	IR	1.78	06/03/1969	A 11714		
S: 17 T: 30 R: 1E CEDAR DWIGHT W BURNEY	PUMP	IR	.94	05/24/1955	A 7588		
ALPHONSE HEINE	PUMP	IR	1.53	02/13/1968	A 11336		K
<u>PEARL CREEK</u> S: 3 T: 29 R: 1E CEDAR CLARENCE E KALIN	PUMP	IR	.94	09/08/1976	A 14449		
S: 34 T: 30 R: 1E CEDAR RAYMOND CHRISTIANSEN	PUMP	IR	2.93	08/21/1975	A 13754		
S: 35 T: 30 R: 1E CEDAR GERALD SMITH	PUMP	IR	2.28	10/01/1970	A 12091		
S: 23 T: 30 R: 1E CEDAR JAMES D POTTS	PUMP	IR	3.89	08/12/1975	A 13728		
MARK F SCHMIDT	PUMP	IR	6.00	08/26/1975	A 13765		

WATER RIGHTS DATA  
CLAIMS AND APPLICATION IN DOWNSTREAM ORDER  
DIVISION NO. 2F

SOURCE LOCATION APPROPRIATOR	CARRIER	USE	PROVI. GRANT CFS	DATE OF PRIORITY	DOCKET/ APPLI. NUMBER	ANNOA. FT. NT.
<u>PEARL CREEK TRIBUT.</u>						
S: 25 T: 30 R: 1E CEDAR CLARENCE F HOESING	PUMP	IR	4.03	07/25/1968	A 11511	
<u>PEARL CREEK</u>						
S: 13 T: 30 R: 1E CEDAR EDMUND W & BETTY L LAUER	PUMP	IR	.39	11/14/1956	A 8970	K
S: 12 T: 30 R: 1E CEDAR DELORES BUGEL	PUMP	IR	1.70	12/17/1956	A 9041	
<u>BOW CREEK</u>						
S: 31 T: 31 R: 2E CEDAR ALPHONSE PEITZ	PUMP	IR	.90	12/28/1955	A 8292	
<u>NORWEGIAN BOW CREEK</u>						
S: 19 T: 31 R: 1E CEDAR ANTHONY KEITER	PUMP	IR	1.34	05/01/1957	A 9482	
ANTHONY KEITER	PUMP	IR	.79	04/18/1972	A 12595	
FRANCIS KLEINSCHMIDT	PUMP	IR	2.86	08/06/1970	A 12053	
S: 20 T: 31 R: 1E CEDAR JULIUS E ARENS	PUMP	IR	.06	06/17/1938	A 2877	K
S: 22 T: 31 R: 1E CEDAR GEORGE PICK	PUMP	IR	2.84	08/03/1964	A 10414	
<u>BOW CREEK</u>						
S: 28 T: 31 R: 2E CEDAR GERALD F & SARAH MEYER	PUMP	IR	1.11	12/20/1974	A 13326	
HENRY J HAPPE JR	PUMP	IR	1.80	08/08/1968	A 11531	
S: 27 T: 31 R: 2E CEDAR JAMES E & DONOVAN KRESSIG	PUMP	IR	1.49	07/22/1970	A 12019	
S: 22 T: 31 R: 2E CEDAR LEONARD & TERESA HEIMES	PUMP	IR	.31	03/16/1948	A 4234	
S: 14 T: 31 R: 2E CEDAR DONALD & VIRGINIA A BERGMAN	PUMP	IR	1.90	07/14/1970	A 12000	
HERMAN LENZEN	PUMP	IR	5.49	06/11/1976	A 14266	
S: 12 T: 31 R: 2E CEDAR HERMAN LENZEN	PUMP	IR	4.39	07/29/1976	A 14357	
<u>BOW CREEK EAST</u>						
S: 15 T: 30 R: 3E CEDAR J F BROCKMAN	PUMP	IR	.94	06/27/1956	A 8649	
S: 32 T: 31 R: 3E CEDAR ANTHONY J KOCH	PUMP	IR	2.43	08/06/1975	A 13720	
S: 30 T: 31 R: 3E CEDAR IRVIN LENTZ	PUMP	IR	.77	03/12/1956	A 8415	
S: 19 T: 31 R: 3E CEDAR FRANCIS WHITEHORN	PUMP	IR	2.14	02/27/1978	A 15188	
S: 12 T: 31 R: 2E CEDAR HERMAN LENZEN	PUMP	IR	3.46	07/29/1976	A 14356	



WATER RIGHTS DATA  
CLAIMS AND APPLICATION IN DOWNSTREAM ORDER  
DIVISION NO. 2F

SOURCE LOCATION APPROPRIATOR	CARRIER	USE	PROV. GRANT CFS	DATE OF PRIORITY	DOCKET/ APPLI. NUMBER	ANNOA.	FT. NT.
<b>BOW CREEK</b>							
S: 25 T: 32 R: 2E CEDAR HERMAN LENZEN	PUMP	IR	1.62	07/29/1976	A 14355		
S: 14 T: 32 R: 2E CEDAR DARYL JONES	PUMP	IR	.53	07/18/1979	A 15525		
<b>BOW CREEK, WEST</b>							
S: 10 T: 31 R: 2W KNOX HAROLD A & MARGARET ARENS	PUMP	IR	2.27	09/23/1976	A 14475		
S: 12 T: 31 R: 2W KNOX MELVIN ARENS	PUMP	IR	1.63	09/03/1971	A 12372		
S: 32 T: 32 R: 1W CEDAR GERALD POTTS	PUMP	IR	2.87	04/14/1975	A 13552		
S: 5 T: 31 R: 1E CEDAR HAROLD EICKHOFF	PUMP	IR	1.02	04/26/1956	A 8520		
S: 29 T: 32 R: 2E CEDAR DONAVIN W SUDBECK	PUMP	IR	2.64	02/21/1973	A 12813		
S: 12 T: 32 R: 2E CEDAR MAURICE KETTER	PUMP	IR	2.05	06/21/1968	A 11456		
<b>MISSOURI RIVER</b>							
S: 17 T: 32 R: 4E DIXON JAMES H CULLINANE	PUMP	IR	1.04	03/11/1959	A 9705		
S: 28 T: 32 R: 4E DIXON FINTON HOESING	PUMP	IR	2.13	06/01/1978	D 1069		
S: 26 T: 32 R: 4E DIXON HAROLD HOESING	PUMP	IR	3.26	07/04/1975	D 1073		
S: 33 T: 32 R: 5E DIXON EARL ROWLAND	PUMP	IR	1.79	07/01/1956	D 1079		
S: 34 T: 32 R: 5E DIXON ROLFES FARMS, INC	PUMP	IR	4.03	07/01/1977	D 1063		
S: 19 T: 30 R: 7E DIXON BRENNAN BROTHERS	PUMP	IR	.92	07/10/1980	D 1091		
JACK L POULOSKY	PUMP	IR	2.46	06/30/1957	D 1093		
			2.00	06/25/1977	D 1090		
<b>AOWA CREEK, TRIB. TO</b>							
S: 28 T: 31 R: 4E DIXON LEWIS & CLARK NRD	AOWA CREEK RES. 61-11A	ST	89.10	AF04/11/1974	A 13018		F
S: 27 T: 31 R: 4E DIXON LEWIS & CLARK NRD	AOWA RESERVOIR 61-3	ST	6.10	AF06/19/1972	A 12662		
S: 34 T: 31 R: 4E DIXON LEWIS & CLARK NRD	AOWA CREEK RES. 62-5A	ST	18.60	AF10/10/1975	A 13829		
S: 2 T: 30 R: 4E DIXON LEWIS & CLARK NRD	AOWA RESERVOIR 63-3	ST	10.20	AF09/08/1980	A 15716		

WATER RIGHTS DATA  
CLAIMS AND APPLICATION IN DOWNSTREAM ORDER  
DIVISION NO. 2F

SOURCE LOCATION APPROPRIATOR	CARRIER	USE	PROVI. GRANT CFS	DATE OF PRIORITY	DOCKET/ APPL. NUMBER	ANNOA.	FT. NT.
<u>AOWA CREEK TRIB. TO</u> S: 35 T: 31 R: 4E DIXON LEWIS & CLARK NRD	AOWA CREEK RES. 63-1A	ST	31.40	AF05/19/1977	A 14949		
<u>AOWA CREEK</u> S: 26 T: 31 R: 4E DIXON LEWIS & CLARK NRD	AOWA RESERVOIR 6-7A	ST	638.30	AF04/30/1979	A 15470		
S: 21 T: 31 R: 5E DIXON CARL J ADDISON	PUMP	IR	.63	03/12/1971	A 12184		K
<u>POWDER CREEK TRIB. TO</u> S: 12 T: 30 R: 4E DIXON LEWIS & CLARK NRD	RESERVOIR NO. 32-13	ST	17.86	AF12/02/1975	A 13886		
LEWIS & CLARK NRD	RESERVOIR NO. 32-9	ST	37.27	AF12/02/1975	A 13885		
S: 3 T: 30 R: 5E DIXON LEWIS & CLARK NRD	AOWA RESERVOIR 32-4A	ST	77.30	AF04/30/1979	A 15471		
<u>AOWA CREEK TRIB. TO</u> S: 36 T: 31 R: 5E DIXON LEWIS & CLARK NRD	RESERVOIR NO. 31-1	ST	18.90	AF05/13/1971	A 12258		
<u>SILVER CREEK TRIB. TO</u> S: 29 T: 30 R: 5E DIXON LEWIS & CLARK NRD	AOWA RESERVOIR 22-3	ST	66.90	AF12/01/1980	A 15732		
<u>SILVER CREEK</u> S: 27 T: 30 R: 5E DIXON LEWIS & CLARK NRD	AOWA RESERVOIR 13-5	ST	77.90	AF07/31/1980	A 15693		
<u>SILVER CREEK TRIB. TO</u> S: 23 T: 30 R: 5E DIXON LEWIS & CLARK NRD	AOWA RESERVOIR 13-4A	ST	30.20	AF07/31/1980	A 15695		
<u>AOWA CREEK TRIB. TO</u> S: 9 T: 30 R: 6E DIXON LEWIS & CLARK NRD	RESERVOIR NO. 12-8	ST	74.30	AF05/13/1971	A 12257		
S: 16 T: 30 R: 6E DIXON LEWIS & CLARK NRD	AOWA RESERVOIR 1-2	ST	58.50	AF06/19/1972	A 12661		
<u>SOUTH CREEK</u> S: 28 T: 29 R: 5E DIXON DWIGHT E GOTCH	AOWA RESERVOIR 1-3	ST	5.00	AF07/31/1980	A 15694		
JEROME T HELGREN	PUMP	IR	1.69	07/25/1975	A 13684		
JEROME T HELGREN	PUMP	IR	.20	03/29/1948	A 4237		
S: 21 T: 29 R: 5E DIXON DUANE LUND	PUMP	IR	2.53	09/02/1975	A 13782		
S: 22 T: 29 R: 5E DIXON JAY E (MRS) LUND	PUMP	IR	1.81	12/16/1974	A 13313		
JAY E (MRS) LUND	PUMP	IR	.11	07/25/1946	A 3931		
JAY E (MRS) LUND	PUMP	IR	.04	12/26/1946	A 4014		
S: 15 T: 29 R: 5E DIXON HAROLD GROSVENOR	PUMP	IR	1.10	03/14/1977	A 14801		
	PUMP	IR	1.31	02/27/1981	A 15774		

WATER RIGHTS DATA  
CLAIMS AND APPLICATION IN DOWNSTREAM ORDER  
DIVISION NO. 2F

SOURCE LOCATION APPROPRIATOR	CARRIER	USE	PROVI. GRANT CFS	DATE OF PRIORITY	DOCKET/ APPLI. NUMBER	ANNOA.	FT. NT.
<u>SOUTH CREEK</u> S: 10 T: 29 R: 5E DIXON LYLE V CARLSON	PUMP	IR	.74	08/04/1955	A 7862		
<u>DAILY BRANCH</u> S: 26 T: 30 R: 4E DIXON HAROLD GROSVENOR	PUMP	IR	.76	02/09/1977	A 14699		K
<u>SOUTH CREEK, TRIB. TO</u> S: 13 T: 29 R: 5E DIXON DONALD DOHMA	DOHMA RESERVOIR	ST	43.40	AF02/21/1966	A 10778		
<u>SOUTH CREEK</u> S: 32 T: 30 R: 6E DIXON QUENTIN KAVANAUGH	PUMP	IR	1.49	12/03/1975	A 13888		
<u>AOHA CREEK</u> S: 23 T: 30 R: 6E DIXON CLAYTON BOTTORFF CLAYTON BOTTORFF	PUMP PUMP	IR IR	.34 .46	08/05/1946 09/01/1955	A 3938 A 8052		
S: 25 T: 30 R: 6E DIXON PETER J SCHIEFFER JR ET AL	PUMP	IR	4.93	03/17/1976	A 14103		
<u>ELK CREEK</u> S: 29 T: 29 R: 7E DAKOTA CATHERYN M TWOHIG	PUMP	IR	2.06	07/21/1976	A 14335		
S: 20 T: 29 R: 7E DAKOTA JERRY M & DIAN E SULLIVAN	PUMP	IR	1.34	11/13/1975	A 13865		
S: 28 T: 29 R: 8E DAKOTA FREDERICK S LENNON ET AL	PUMP	IR	1.21	11/26/1957	A 9579		K
<u>COW CREEK</u> S: 23 T: 25 R: 8E THURSTON RAYMOND URBANEC	PUMP	IR	.43	10/05/1970	A 12092		F
<u>OMAHA CREEK</u> S: 13 T: 25 R: 8E THURSTON DONALD L & MARSHA K URBANEC	PUMP	IR	.57	10/07/1970	A 12097		
<u>OMAHA CREEK, NORTH</u> S: 10 T: 26 R: 7E THURSTON GLADYS STOUT ET AL	PUMP	IR	.81	12/01/1955	A 8271		K
<u>OMAHA CREEK</u> S: 1 T: 25 R: 8E THURSTON NORTHERN NATURAL GAS COMPANY	RESERVOIR NO. 2	ST	4.80	AF05/08/1975	A 13576		
S: 1 T: 26 R: 8E THURSTON NORTHERN NATURAL GAS COMPANY	RESERVOIR NO. 1	ST	12.04	AF09/04/1973	A 12938		
<u>FIDDLER'S CREEK</u> S: 14 T: 27 R: 8E DAKOTA NORTHERN NATURAL GAS COMPANY	RESERVOIR	ST	2.92	AF09/12/1973	A 12939		
<u>BLACKBIRD CREEK, SOUTH</u> S: 3 T: 23 R: 9E BURT PHYLLIS A BREWER	PUMP	IR	.38	11/15/1955	A 8253		F

WATER RIGHTS DATA  
CLAIMS AND APPLICATION IN DOWNSTREAM ORDER  
DIVISION NO. 2F

SOURCE LOCATION APPROPRIATOR	CARRIER	USE	PROVI. GRANT CFS	DATE OF PRIORITY	DOCKET/ APPL. NUMBER	ANNOA.	FT. NT.
<u>MISSOURI RIVER</u> S: 15 T: 28 R: 10E THURSTON TOBIN RANCH INC	PUMP	IR	2.19	07/01/1972	D 1075		
<u>ELM CREEK TRIB. TO</u> S: 4 T: 22 R: 10E BURT LEON E LANGEMEIER	LANGEMEIER RESERVOIR	ST	68.40	AF04/19/1973	A 12861		F
<u>ELM CREEK</u> S: 16 T: 23 R: 10E BURT HAROLD WEDGEWOOD	PUMP	IR	.47	07/27/1976	A 14348		
<u>MISSOURI RIVER</u> S: 3 T: 22 R: 11E BURT C EARL BUCY	PUMP	IR	1.76	06/15/1965	D 1065		
S: 10 T: 22 R: 11E BURT LARRY LINTZ	PUMP	IR	.56	07/01/1978	D 1060		
S: 23 T: 22 R: 11E BURT FANKHOUSER BROS.	PUMP	IR	4.00	06/30/1975	D 1088		
S: 14 T: 22 R: 11E BURT DOROTHY BEAVER	PUMP	IR	1.41	07/01/1960	D 1059		
S: 29 T: 21 R: 12E BURT KENNETH PALMER	PUMP	IR	.73	07/01/1962	D 1058		
<u>TEKAMAH CREEK TRIB. TO</u> S: 19 T: 21 R: 10E BURT WILFRED W NIELSEN	PUMP	IR	1.76	07/01/1974	D 1092		
<u>MIDDLE MISSOURI TRIBS NRD</u> MIDDLE MISSOURI TRIBS NRD	TEKAMAH-MUD CREEK RES. 6-1	ST	55.90	AF10/28/1976	A 14529		F
S: 27 T: 21 R: 10E BURT MIDDLE MISSOURI TRIBS NRD	TEKAMAH-MUD RESERVOIR 6-4	ST	28.70	AF10/26/1981	A 16013		
S: 17 T: 21 R: 10E BURT MIDDLE MISSOURI TRIBS NRD	SUMMIT LAKE	ST	2616.00	AF10/23/1978	A 15353		
<u>TEKAMAH-MUD CREEK RESERVOIR 41-A</u> S: 17 T: 21 R: 10E BURT MIDDLE MISSOURI TRIBS NRD	TEKAMAH-MUD CREEK RES. 41-A	ST	188.40	AF10/21/1974	A 13242		
<u>TEKAMAH CREEK TRIB. TO</u> S: 9 T: 21 R: 10E BURT MIDDLE MISSOURI TRIBS NRD	ERIKSEN PUMP	SO		05/12/1975	A 13580		
<u>TEKAMAH CREEK</u> S: 25 T: 21 R: 10E BURT KENNETH E & LOUISE AHRENS	TEKAMAH-MUD RESERVOIR 4-1	ST	57.90	AF10/26/1981	A 16016		
<u>TEKAMAH CREEK TRIB. TO</u> S: 28 T: 21 R: 10E BURT MIDDLE MISSOURI TRIBS NRD	PUMP	IR	.58	02/14/1975	A 13410		K
	TEKAMAH-MUD CREEK RES. 22-A	ST	81.60	AF05/12/1977	A 14941		

WATER RIGHTS DATA  
CLAIMS AND APPLICATION IN DOWNSTREAM ORDER  
DIVISION NO. 2F

SOURCE LOCATION APPROPRIATOR	CARRIER	USE	PROVI. GRANT CFS	DATE OF PRIORITY	DOCKET/ APPLI. NUMBER	ANNOA.	FT. NT.
<u>MUD CREEK</u> S: 13 T: 21 R: 10E BURT RUTH CHAMBERLAIN	PUMP	IR	1.62	02/25/1970	A 11878		K
S: 18 T: 21 R: 11E BURT MIDDLE MISSOURI TRIBS NRD	TEKAMAH-MUD CREEK RES. 9-A	ST	316.60	AF05/12/1975	A 13578		
<u>COMBINATION DITCH</u> S: 13 T: 20 R: 11E BURT DUDLEY O ALLER	PUMP	IR	4.42	04/23/1976	A 14192		F
<u>CARR CREEK</u> S: 19 T: 20 R: 11E BURT ROBERT SKINNER	PUMP	IR	2.29	03/21/1975	A 13487		F
<u>DAVIS CREEK</u> S: 27 T: 20 R: 10E WASHINGTON TAYLOR & HOVENDICK	PLEASANT VALLEY LAKE	ST	49.00	AF05/19/1981	A 15872		
S: 23 T: 20 R: 10E BURT R. BRUCE, PRUDENCE & JAMES SKINNER	PUMP	IR	2.30	03/21/1975	A 13486		
ROBERT & JAMES SKINNER	SKINNER RESERVOIR	ST	43.32	AF05/10/1976	A 14217		
<u>CARR CREEK</u> S: 30 T: 20 R: 11E WASHINGTON POTADLE FARMS, LTD	PUMP	IR	1.43	09/11/1962	A 10104		
<u>NEW YORK CREEK</u> S: 8 T: 19 R: 10E WASHINGTON LYLE C & MONA J THIELFOLDT	PUMP	IR	.47	11/23/1971	A 12446		K
<u>NEW YORK CREEK, TRIB. TO</u> S: 3 T: 19 R: 10E WASHINGTON WILLIAM C CAMERON	PUMP	IR	2.71	04/18/1977	A 14910		
S: 10 T: 19 R: 10E WASHINGTON JOE C CAMERON	CAMERON RESERVOIR	ST	46.40	AF10/08/1976	A 14502		
<u>CAMERON RESERVOIR</u> S: 10 T: 19 R: 10E WASHINGTON JOE C CAMERON	PUMP	SO		06/06/1978	A 15271		
<u>NEW YORK CREEK</u> S: 13 T: 19 R: 10E WASHINGTON STANLEY C HOVENDICK	PUMP	IR	1.06	05/20/1974	A 13033		
<u>NEW YORK CREEK, TRIB. TO</u> S: 18 T: 19 R: 11E WASHINGTON STANLEY C HOVENDICK	PUMP NO. 2	IR	.22	09/03/1974	A 13187		K
<u>NEW YORK CREEK</u> S: 31 T: 20 R: 11E WASHINGTON POTADLE FARMS, LTD	PUMP	IR	2.49	10/16/1974	A 13237		
<u>CARR CREEK</u> S: 21 T: 20 R: 11E BURT POTADLE FARMS, LTD	PUMP	IR	1.04	09/11/1962	A 10103		K

DEPARTMENT OF WATER RESOURCES

WATER RIGHTS DATA  
CLAIMS AND APPLICATION IN DOWNSTREAM ORDER  
DIVISION NO. 2F

SOURCE LOCATION APPROPRIATOR	CARRIER	USE	PROVI. GRANT CFS	DATE OF PRIORITY	DOCKET/ APPL. NUMBER	ANNOA.	FT. NT.
<u>MISSOURI RIVER</u> S: 6 T: 19 R: 12E WASHINGTON TYSON FARMS, INC	PUMP	IR	6.51	06/30/1975	D 1086		
S: 24 T: 19 R: 11E WASHINGTON ANDERSON BROTHERS	PUMP	IR	2.23	07/20/1976	D 1064		
S: 5 T: 18 R: 12E WASHINGTON CITY OF BLAIR	BLAIR PIPELINE	DO	7.80	06/10/1982	A 16120		
<u>FISH CREEK</u> S: 9 T: 19 R: 11E WASHINGTON VIRGIL WRICH	PUMP	IR	.82	04/23/1963	A 10181		F
<u>STEWART CREEK</u> S: 28 T: 19 R: 11E WASHINGTON WILLIAM G & FREDRICKA WILSON	PUMP	IR	.20	01/24/1961	A 9884		K
<u>FISH CREEK, TRIB. TO</u> S: 16 T: 18 R: 11E WASHINGTON FRED J & EVA M BLOEMER	PUMP	IR	.44	12/17/1975	A 13910		K
<u>FISH CREEK</u> S: 6 T: 18 R: 12E WASHINGTON KELLY P RYAN	PUMP	IR	.37	08/06/1980	A 15699		
<u>MISSOURI RIVER</u> S: 21 T: 18 R: 12E WASHINGTON OMAHA PUBLIC POWER DISTRICT	FORT CALHOUN STATION	CO	704.00	08/01/1973	D 1083		
<u>LONG CREEK, TRIB. TO</u> S: 18 T: 17 R: 12E WASHINGTON LAKELAND DEVELOPMENT COMPANY	LAKE ARROWHEAD	ST	273.86	AF09/21/1970	A 12085		F
<u>MISSOURI RIVER</u> S: 23 T: 18 R: 12E WASHINGTON DESOTO NATIONAL WILDLIFE REFUGE	WESTSIDE HABITAT	ST	700.00	AF10/01/1979	D 1096		
DESOTO NATIONAL WILDLIFE REFUGE	DESOTO LAKE	ST	2100.00	AF05/01/1960	D 1095		
S: 35 T: 18 R: 12E WASHINGTON STRATBUCKER FARMS	PUMP	IR	1.98	05/06/1981	A 15866		
<u>MOORES CREEK, TRIB. TO</u> S: 15 T: 17 R: 12E WASHINGTON JOHN P GRABOW	GRABOW RESERVOIR	ST	48.60	AF04/07/1981	A 15833		
<u>MISSOURI RIVER, TRIB. TO</u> S: 13 T: 17 R: 12E WASHINGTON WILLIAM E STRATBUCKER	STRATBUCKER RESERVOIR	ST	169.90	AF08/14/1975	A 13738		
<u>STRATBUCKER RESERVOIR</u> S: 13 T: 17 R: 12E WASHINGTON WILLIAM E STRATBUCKER	PUMP	SO		04/05/1976	A 14149		
<u>TURKEY CREEK</u> S: 24 T: 17 R: 12E WASHINGTON FORT CALHOUN FARM CO	TURKEY CREEK RESERVOIR	ST	86.60	AF01/11/1980	A 15607		F

WATER RIGHTS DATA  
CLAIMS AND APPLICATION IN DOWNSTREAM ORDER  
DIVISION NO. 2F

SOURCE LOCATION APPROPRIATOR	CARRIER	USE	PROVI. GRANT CFS	DATE OF PRIORITY	DOCKET/ APPLI. NUMBER	ANNOTA.	FT. NT.
<u>MISSOURI RIVER</u>							
S: 21 T: 16 R: 13E DOUGLAS METROPOLITAN UTILITIES DISTRICT OF OMAHA	MINELUSA PUMPING STATION	DO	177118.00	AF08/08/1881	D 1087		
S: 27 T: 16 R: 13E DOUGLAS OMAHA PUBLIC POWER DISTRICT	NORTH OMAHA STATION	CO	1120.21	06/01/1954	D 1084		
S: 23 T: 15 R: 13E DOUGLAS OMAHA PUBLIC POWER DISTRICT	JONES STREET STATION	CO	138.37	01/01/1946	D 1085		
<u>SPRINGS</u>							
S: 18 T: 14 R: 14E SARPY NEWTON LAND COMPANY	SPRING BRANCH CANAL	IR	.07	06/18/1895	A 29		
<u>MISSOURI RIVER</u>							
S: 31 T: 14 R: 14E SARPY NEBRASKA PUBLIC POWER DISTRICT	KRAMER POWER STATION	CO	365.42	09/01/1949	D 1072		
<u>PAPILLION CREEK, BIG</u>							
S: 6 T: 18 R: 11E WASHINGTON HANSEL W VOGT	PUMP	IR	1.56	07/25/1975	A 13680		F
S: 7 T: 18 R: 11E WASHINGTON PAPIO VALLEY FARMS, INC	PUMP	IR	.94	08/06/1968	A 11529		K
<u>PAPILLION CREEK, BIG, TRIB. TO</u>							
S: 13 T: 18 R: 10E WASHINGTON WILLIAM S & DONNA K JENSEN	PUMP	IR	.91	08/14/1975	A 13739		K
THOMAS E & MYRNA E MOEN	PUMP	IR	.19	08/13/1976	A 14393		
<u>PAPILLION CREEK, BIG</u>							
S: 29 T: 18 R: 11E WASHINGTON DONALD H VOGT	PUMP	IR	2.19	09/16/1975	A 13809		
<u>PAPILLION CREEK, BIG, TRIB. TO</u>							
S: 32 T: 18 R: 11E WASHINGTON WASHINGTON COUNTY	WASHINGTON COUNTY RES. W-4	ST	38.00	AF12/13/1971	A 12458		
S: 27 T: 18 R: 10E WASHINGTON ANSEL & STEVAN A ANDERSEN	PUMP	IR	2.74	08/11/1975	A 13725		
ANSEL & STEVAN A ANDERSEN	ANDERSEN RESERVOIR	ST	18.00	AF01/17/1977	A 14644		
<u>ANDERSEN RESERVOIR</u>							
S: 27 T: 18 R: 10E WASHINGTON ANSEL & STEVAN A ANDERSEN	PUMP	SI		01/17/1977	A 14645	A-13725	
<u>PAPILLION CREEK, BIG, TRIB. TO</u>							
S: 30 T: 18 R: 11E WASHINGTON WASHINGTON COUNTY	PAPILLION CREEK RES. W-2	ST	25.90	AF07/16/1971	A 12324		
S: 32 T: 17 R: 11E WASHINGTON DARYL D MISFELDT	PUMP	IR	.06	05/15/1968	A 11422		
<u>PAPILLION CREEK, BIG</u>							
S: 4 T: 16 R: 11E DOUGLAS JEANETTE N MUELLER	PUMP	IR	.35	09/07/1955	A 8064		K

DEPARTMENT OF WATER RESOURCES

469

See footnotes and use definitions on page 78

WATER RIGHTS DATA  
CLAIMS AND APPLICATION IN DOWNSTREAM ORDER  
DIVISION NO. 2F

SOURCE LOCATION APPROPRIATOR	CARRIER	USE	PROVI. GRANT CFS	DATE OF PRIORITY	DOCKET/ APPL. NUMBER	ANNOA.	FT. NT.
<u>PAPILLION CREEK, BIG, TRIB. TO</u> S: 36 T: 16 R: 11E DOUGLAS DOUGLAS COUNTY	PAPILLION CREEK RES. 16	ST	1550.00	AF05/25/1972	A 12644		
S: 13 T: 15 R: 11E DOUGLAS FATHER FLANAGAN'S BOYS' HOME	BOYS TOWN LAKE	ST	47.16	AF09/22/1967	A 11255		
S: 18 T: 15 R: 12E DOUGLAS CANDLEWOOD INC	CANDLEWOOD LAKE	ST	573.00	AF04/20/1972	A 12602		
<u>KNIGHT CREEK, TRIB. TO</u> S: 11 T: 16 R: 12E DOUGLAS LONERGAN LAKE DEVELOPMENT CO., INC	LONERGAN LAKE	ST	2018.70	AF04/03/1967	A 11089		
<u>KNIGHT CREEK</u> S: 22 T: 16 R: 12E DOUGLAS DOUGLAS COUNTY	PAPILLION CREEK RES. S-11	ST	15636.00	AF07/24/1973	A 12909		
<u>PAPILLION CREEK, BIG</u> S: 19 T: 14 R: 13E SARPY HELLEN VANSEVEREN	PUMP	IR	.18	08/24/1955	A 7985		K
<u>PAPILLION CREEK, WEST, TRIB. TO</u> S: 21 T: 15 R: 11E DOUGLAS DOUGLAS COUNTY	RESERVOIR	ST	35.20	AF05/11/1970	A 11935		
<u>BOX ELDER CREEK, TRIB. TO</u> S: 33 T: 15 R: 11E DOUGLAS JOHN A WIEBE	WIEBE RESERVOIR	ST	80.20	AF04/25/1968	A 11399		
<u>PAPILLION CREEK, WEST</u> S: 1 T: 14 R: 11E DOUGLAS RONALD P JONES	PUMP	IR	.55	05/09/1980	A 15646		
<u>PAPILLION CREEK, SOUTH, TRIB. TO</u> S: 23 T: 14 R: 11E SARPY CORPS OF ENGINEERS	PAPILLION CREEK RES. 20	ST	2712.00	AF08/13/1982	A 16141		
<u>PAPILLION CREEK, WEST, TRIB. TO</u> S: 6 T: 13 R: 13E SARPY SARPY COUNTY	PAPILLION CREEK RES. S-32	ST	53.90	AF12/01/1969	A 11830		
S: 8 T: 13 R: 13E SARPY PAP10 NRD	PAPILLION CREEK RES. S-31	ST	57.10	AF04/18/1973	A 12857		



PERMITS TO WITHDRAW, TRANSPORT  
AND USE GROUND WATER

**THIS PAGE INTENTIONALLY LEFT BLANK**

WATER RIGHTS DATA  
PERMITS TO WITHDRAW, TRANSPORT AND USE GROUND WATER

SOURCE LOCATION APPROPRIATOR	CARRIER	GRANT IN GALLONS PER DAY	DATE OF PRIORITY	APPLI NUMBER	FOOT NOTE
<b>GROUND WATER</b>					
S: T: 10 R: 9W HALL CITY OF GRAND ISLAND	GRAND ISLAND WATER SYSTEM	78000000	12/12/1963	A 10266	
S: T: 11 R: 10W HALL CITY OF GRAND ISLAND	GRAND ISLAND WATER SYSTEM	41184000	06/01/1926	A 10267	
S: T: 13 R: 9E SAUNDERS CITY OF LINCOLN	LINCOLN WATER SYSTEM	60000000	06/15/1931	A 10367	
S: T: 17 R: 8E DODGE CITY OF FREMONT	FREMONT WATER SYSTEM	45000000	06/01/1931	A 10411	
S: T: 4 R: 5E GAGE CITY OF BEATRICE	BEATRICE WATER SYSTEM	65000000	04/30/1930	A 10481	
S: T: 13 R: 30W LINCOLN CITY OF NORTH PLATTE	NORTH PLATTE WATER SYSTEM	16920000	02/12/1889	A 10510	
S: T: 11 R: 3E SEWARD CITY OF SEWARD	SEWARD WATER SYSTEM	40000000	07/01/1919	A 10514	
S: T: 1 R: 7W NUCKOLLS CITY OF SUPERIOR	SUPERIOR WATER SYSTEM	31000000	00/00/1937	A 10523	
S: T: 27 R: 5E WAYNE CITY OF WAKEFIELD	WAKEFIELD WATER SYSTEM	10000000	05/00/1963	A 10531	
S: T: 12 R: 14E CASS CITY OF PLATTSMOUTH	PLATTSMOUTH WATER SYSTEM	30000000	00/00/1886	A 10533	
S: T: 5 R: 18W PHELPS CITY OF HOLDREGE	HOLDREGE WATER SYSTEM	10000000	03/30/1889	A 10537	
S: T: 13 R: 13E SARPY METROPOLITAN UTILITIES DISTRICT	OMAHA WATER SYSTEM	60000000	02/19/1965	A 10538	
S: T: 8 R: 7W CLAY CITY OF HARVARD	HARVARD WATER SYSTEM	20000000	07/00/1870	A 10545	
S: T: 2 R: 2E JEFFERSON CITY OF FAIRBURY	FAIRBURY WATER SYSTEM	50000000	07/00/1887	A 10553	
S: T: 8 R: 11E OTOE CITY OF SYRACUSE	SYRACUSE WATER SYSTEM	30000000	00/00/1954	A 10555	
S: T: 1 R: 1E JEFFERSON VILLAGE OF REYNOLDS	REYNOLDS WATER SYSTEM	21600000	11/00/1956	A 10557	
S: T: 13 R: 14E SARPY VILLAGE OF BELLEVUE	BELLEVUE WATER SYSTEM	10000000	00/00/1941	A 10577	
S: T: 20 R: 2E COLFAX CITY OF LEIGH	LEIGH WATER SYSTEM	13000000	11/23/1945	A 10578	
S: T: 28 R: 3E CEDAR CITY OF LAUREL	LAUREL WATER SYSTEM	25000000	00/00/1910	A 10579	
S: T: 24 R: 47W BOX BUTTE CITY OF ALLIANCE	ALLIANCE WATER SYSTEM	75000000	00/00/1893	A 10581	Y
S: T: 25 R: 48W BOX BUTTE CITY OF ALLIANCE	ALLIANCE WATER SYSTEM		00/00/1942	A 10581	Y
S: T: 7 R: 9W ADAMS CITY OF HASTINGS	HASTINGS WATER SYSTEM	30400000	04/00/1886	A 10582	

DEPARTMENT OF WATER RESOURCES

See footnotes and use definitions on page 78

WATER RIGHTS DATA  
PERMITS TO WITHDRAW, TRANSPORT AND USE GROUND WATER

SOURCE LOCATION APPROPRIATOR	CARRIER	GRANT IN GALLONS PER DAY	DATE OF PRIORITY	APPLI NUMBER	FOOT NOTE
<u>GROUND WATER</u>					
S: T: 8 R: 14E OTOE CITY OF NEBRASKA CITY	NE CITY WATER SYSTEM	5000000	12/12/1955	A 10585	
S: T: 14 R: 12E SARPY CITY OF PAPILLION	PAPILLION WATER SYSTEM	5000000	02/00/1946	A 10587	
S: T: 7 R: 5W CLAY CITY OF SUTTON	SUTTON WATER SYSTEM	730000	07/01/1946	A 10588	
S: T: 12 R: 9E SAUNDERS CITY OF ASHLAND	ASHLAND WATER SYSTEM	360000	00/00/1875	A 10589	
T: 14 R: 55W KIMBALL CITY OF KIMBALL	KIMBALL WATER SYSTEM	5300000	00/00/1938	A 10592	
S: T: 9 R: 6E LANCASTER CITY OF LINCOLN	LINCOLN WATER SYSTEM	12000000	00/00/1910	A 10595	
S: T: 17 R: 1W PLATTE CITY OF COLUMBUS	COLUMBUS WATER SYSTEM	10000000	00/00/1948	A 10596	
S: T: 11 R: 25W DAWSON CITY OF GOTHENBURG	GOTHENBURG WATER SYSTEM	1325000	10/12/1943	A 10615	
S: T: 6 R: 14W KEARNEY CITY OF MINDEN	MINDEN WATER SYSTEM	864000	05/10/1965	A 10624	
S: T: 22 R: 55W SCOTTS BLUFF CITY OF SCOTTSBLUFF	SCOTTSBLUFF WATER SYSTEM	10000000	03/03/1940	A 11085	
S: T: 11 R: 3E SEWARD CITY OF SEWARD	SEWARD WATER SYSTEM	4000000	02/02/1967	A 11034	
S: 24 T: 17 R: 8E DODGE CITY OF FREMONT	FREMONT WATER SYSTEM	3000000	03/01/1971	A 12171	
S: T: 16 R: 9E DOUGLAS CITY OF FREMONT	FREMONT WATER SYSTEM	50000000	12/17/1975	A 13909	
S: 6 T: 17 R: 1E PLATTE CITY OF COLUMBUS	COLUMBUS WATER SYSTEM	216000	08/11/1980	A 15704	
S: 20 T: 29 R: 6W KNOX LOWER NIOBRARA NRD	LOWER NIOBRARA NRD SYSTEM	864000	02/04/1981	A 15760	
S: 11 T: 10 R: 2E SEWARD CITY OF SEWARD	SEWARD WATER SYSTEM	1300000	05/24/1982	A 16109	

WATER APPROPRIATIONS CANCELLED  
AND DISMISSED

**THIS PAGE INTENTIONALLY LEFT BLANK**

WATER RIGHTS DATA  
 CLAIMS AND APPLICATIONS CANCELLED OR DISMISSED FROM OCTOBER 1, 1980 TO DECEMBER 31, 1982  
 DIVISION NO. 1A

SOURCE LOCATION APPROPRIATOR	CARRIER	USE	PROVI. GRANT CFS	DATE CANCELLED	DOCKET/ APPLI. NUMBER	ANNOA.	FT. NT.
<u>SPOTTED TAIL CREEK, DRY</u>							
S: 33 T: 24 R: 56W SIOUX ELMER STRAUCH	PUMP	IR		06/15/1982	A 16023		J
<u>ALLIANCE DRAIN FEEDER</u>							
S: 18 T: 22 R: 53W SCOTTS BLUFF FARMERS IRRIGATION DISTRICT	IRI-STATE CANAL	IR		02/27/1981	D 918		J
<u>SPOTTED TAIL FEEDER, DRY</u>							
S: 4 T: 23 R: 56W SCOTTS BLUFF FARMERS IRRIGATION DISTRICT	TRI-STATE CANAL	IR		02/27/1981	D 918		J
<u>SHEEP CREEK</u>							
S: 8 T: 23 R: 57W SCOTTS BLUFF FARMERS IRRIGATION DISTRICT	TRI-STATE CANAL	IR		02/27/1981	D 918		J
<u>TUB SPRINGS FEEDER</u>							
S: 27 T: 23 R: 55W SCOTTS BLUFF FARMERS IRRIGATION DISTRICT	TRI-STATE CANAL	IR		02/27/1981	D 918		J
<u>SPOTTED TAIL CREEK, WET</u>							
S: 10 T: 23 R: 56W SCOTTS BLUFF FARMERS IRRIGATION DISTRICT	TRI-STATE CANAL	IR		02/27/1981	D 918		J
<u>BIRDWOOD CREEK</u>							
S: 2 T: 14 R: 33W LINCOLN JOE L. SIMON	PUMP	IR		10/31/1980	A 15478	L	
<u>PLATTE RIVER</u>							
S: 8 T: 13 R: 29W LINCOLN CENTRAL NEBR PUBLIC POWER & IRRIG DISTRICT	TRI-COUNTY CANAL	IR	529.92	02/12/1982	A 2355		K
<u>KINGSLEY RESERVOIR</u>							
S: 8 T: 13 R: 29W LINCOLN CENTRAL NEBR PUBLIC POWER & IRRIG DISTRICT	TRI-COUNTY CANAL	SI		02/12/1982	A 3476	A-2355	K
<u>PLATTE RIVER</u>							
S: 8 T: 13 R: 29W LINCOLN CENTRAL NEBRASKA PPID	TRI-COUNTY CANAL			02/12/1982	A 10281		K
<u>WHITE HORSE CREEK</u>							
S: 5 T: 14 R: 30W LINCOLN NORMA J PETERSON	PUMP	IR	1.71	06/08/1982	A 2127		L
S: 8 T: 13 R: 30W LINCOLN GLENN R PETERSON ESTATE	BRATT CANAL	IR	3.56	06/08/1982	A 1316	R P-288	L
S: 5 T: 13 R: 29W LINCOLN GLENN R PETERSON ESTATE	PUMP	IR	1.54	06/08/1982	A 6809		L
S: 5 T: 13 R: 29W LINCOLN PAWNEE SPRINGS RANCH COMPANY	PUMP	IR	7.63	06/08/1982	A 6762		L
<u>PLATTE RIVER</u>							
S: 32 T: 13 R: 28W LINCOLN E CALVIN MILLER & SON	PUMP	IR	1.60	06/08/1982	A 6627		L
S: 5 T: 12 R: 28W LINCOLN JOHN W CONREY	PUMP	IR	.76	06/08/1982	A 9726		L

WATER RIGHTS DATA  
CLAIMS AND APPLICATIONS CANCELLED OR DISMISSED FROM OCTOBER 1, 1980 TO DECEMBER 31, 1982  
DIVISION NO. 1A

SOURCE LOCATION APPROPRIATOR	CARRIER	USE	PRIVI. GRANT CFS	DATE CANCELLED	DOCKET/ APPL. NUMBER	ANNOA.	FT. NT.
<u>COTTONWOOD CREEK</u>							
S: 10 T: 12 R: 28W LINCOLN KITTY MARTIN	PUMP	IR	1.58	06/08/1982	A 5735		L
<u>PLATTE RIVER</u>							
S: 27 T: 13 R: 28W LINCOLN RICHARD A CHRISTENSEN	PUMP	IR	2.71	06/08/1982	A 5867		L
S: 3 T: 12 R: 28W LINCOLN E CALVIN MILLER	PUMP	IR	.18	06/08/1982	A 6486		L
S: 2 T: 12 R: 28W LINCOLN E CALVIN MILLER	PUMP	IR	1.96	06/08/1982	A 10027		L
S: 21 T: 12 R: 27W LINCOLN WILLIAM & MINNIE A THANEL	PUMP	IR	.18	06/08/1982	A 5995		L
<u>PAWNEE CREEK</u>							
S: 18 T: 13 R: 27W LINCOLN HAYTHORN RANCH COMPANY	KENT-BURKE CANAL	IR	2.17	07/08/1982	A 1694		K
S: 29 T: 13 R: 27W LINCOLN JOHN & BEULAH LOOSTROM	JANSSSEN CANAL	IR	1.66	07/08/1982	A 2231		K
S: 33 T: 13 R: 27W LINCOLN FULTON E MURPHY ESTATE	PUMP	IR	1.01	06/08/1982	A 3184		L
S: 3 T: 12 R: 27W LINCOLN CHARLIE BRATTEN	PUMP	IR	.69	06/08/1982	A 5371		L
<u>PLATTE RIVER</u>							
S: 3 T: 12 R: 27W LINCOLN W J EAVEY	PUMP	IR	1.70	07/08/1982	A 2191		L
<u>PLATTE RIVER, TRIB. TO</u>							
S: 33 T: 13 R: 25W CUSTER CENTRAL PLATTE MRD	GOTHENBURG RES. C-1	ST	517.40	AF12/15/1982	A 15588		L
<u>MCDOWELL DRAIN</u>							
S: 7 T: 10 R: 24W DAWSON F C MCDOWELL	PUMP	IR	.55	06/08/1982	A 3790		L
<u>SLOUGH, BIG</u>							
S: 33 T: 11 R: 24W DAWSON DALE E LEMMON	PUMP	IR	.80	06/08/1982	A 5972		L
<u>PLATTE RIVER</u>							
S: 18 T: 10 R: 23W DAWSON NEBRASKA PUBLIC POWER DISTRICT	DAWSON COUNTY CANAL	IR	29.31	08/16/1982	D 622		K
NEBRASKA PUBLIC POWER DISTRICT	DAWSON COUNTY CANAL	IR	2.03	04/23/1981	A 2093		L
NEBRASKA PUBLIC POWER DISTRICT	DAWSON COUNTY CANAL	IR	11.14	10/15/1982	A 2110		K
<u>SUTHERLAND RESERVOIR</u>							
S: 18 T: 10 R: 23W DAWSON NEBRASKA PUBLIC POWER DISTRICT	DAWSON COUNTY CANAL	SI		11/15/1982	A 2726	D-622	K
<u>PLUM CREEK</u>							
S: 29 T: 8 R: 21W GOSPER TRAILBLAZER PIPELINE COMPANY	PUMP	MF		09/14/1982	A 16129		J



WATER RIGHTS DATA  
 CLAIMS AND APPLICATIONS CANCELLED OR DISMISSED FROM OCTOBER 1, 1980 TO DECEMBER 31, 1982  
 DIVISION NO. 1A

SOURCE LOCATION APPROPRIATOR	CARRIER	USE	PROVI. GRANT CFS	DATE CANCELLED	DOCKET/ APPLI. NUMBER	ANNOA.	FT. NT.
<u>PLUM CREEK</u> S: 21 T: 8 R: 21W GOSPER LESLIE I & ESTHER L PHILLIPPI	PUMP	IR	.44	06/08/1982	A 13799		L
<u>PLATTE RIVER</u> S: 6 T: 8 R: 19W DAWSON HAROLD MOLES	ELM CREEK CANAL	IR	.97	04/23/1981	A 2093 R		L
<u>STREVER CREEK</u> S: 15 T: 11 R: 23W DAWSON HOWARD E BENJAMIN	PUMP	IR	.07	06/08/1982	A 4784		L
<u>STREVER CREEK, TRIB. TO</u> S: 22 T: 11 R: 23W DAWSON GOLDIE V STAPP	GOLDIE'S RESERVOIR	ST		09/27/1982	A 16065		L
<u>GOLDIE'S RESERVOIR</u> S: 22 T: 11 R: 23W DAWSON GOLDIE V STAPP	PUMP	SI		09/27/1982	A 16066	A-16064	L
<u>STREVER CREEK</u> S: 34 T: 9 R: 20W DAWSON MARGARET COONEY	PUMP	IR	.80	07/08/1982	A 3988		L
<u>PLATTE RIVER</u> S: 16 T: 9 R: 20W DAWSON MATT'S FROST	FROST CANAL	IR	1.43	03/23/1981	A 1957		L
S: 22 T: 9 R: 20W DAWSON PRIEL AND PRIEL	PRIEL CANAL	IR	2.27	03/23/1981	A 1958		L
S: 18 T: 8 R: 18W BUFFALO A K L, INC	PUMP	IR	1.23	07/08/1982	A 9011		L
S: 15 T: 8 R: 18W PHELPS CHAS. STEELE	COTTONWOOD CANAL	IR	5.33	03/23/1981	A 1629		L
<u>PLATTE RIVER, TRIB. TO</u> S: 1 T: 7 R: 19W PHELPS RAYMOND A & VERA L PALMER	PUMP	IR	.18	06/08/1982	A 14371		L
S: 30 T: 8 R: 18W PHELPS LAWRENCE NELSON	PUMP	IR	1.06	07/08/1982	A 10315		L
<u>BUFFALO CREEK</u> S: 21 T: 12 R: 22W DAWSON WALTER W KOPF	PUMP	IR	.57	07/08/1982	A 1799		L
WALTER W KOPF KOPF RESERVOIR	KOPF RESERVOIR	ST	378.00	AF07/08/1982	A 2180		L
S: 21 T: 12 R: 22W DAWSON WALTER W KOPF	PUMP	SO		07/08/1982	A 2181		L
WALTER W KOPF	PUMP	SI		07/08/1982	A 2181	A-1799	L
<u>BUFFALO CREEK</u> S: 21 T: 11 R: 22W DAWSON PETER E JENSEN	PUMP	IR	1.00	06/08/1982	A 2090		L
S: 12 T: 9 R: 20W DAWSON WILLIAM A RICE	PUMP	IR	4.57	07/08/1982	A 2089		L

WATER RIGHTS DATA  
CLAIMS AND APPLICATIONS CANCELLED OR DISMISSED FROM OCTOBER 1, 1980 TO DECEMBER 31, 1982  
DIVISION NO. 1A

SOURCE LOCATION APPROPRIATOR	CARRIER	USE	PROVI. GRANT CFS	DATE CANCELLED	DOCKET/ APPLI. NUMBER	ANNOA.	FT. NT.
<u>BUFFALO CREEK</u>							
S: 35 T: 9 R: 19W DAWSON	PUMP	IR	1.81	06/08/1982	A 1859		L
JOHN L BROE							
S: 1 T: 8 R: 19W DAWSON	PUMP	IR	4.23	07/08/1982	A 2068	MUD CREEK KD	
MARIA A ULRICH							
S: 3 T: 8 R: 18W BUFFALO	PUMP	IR	.06	06/08/1982	A 4322		K
HAROLD MOLES							
<u>ELM CREEK</u>							
S: 29 T: 9 R: 18W BUFFALO	PUMP	IR	1.14	07/08/1982	A 2066		L
NATONIA SCOTT ESTATE							
<u>BUFFALO CREEK</u>							
S: 3 T: 8 R: 18W BUFFALO							
HELEN KENNEDY ET AL	PUMP	IR	.13	06/08/1982	A 4324		K
<u>DRY CREEK, TRIB. TO</u>							
S: 20 T: 7 R: 18W PHELPS	PUMP	IR	1.84	06/08/1982	A 12801		K
HAROLD D & JUDITH A ERICKSON							
<u>DRY CREEK</u>							
S: 15 T: 7 R: 18W PHELPS	PUMP	IR	.85	06/08/1982	A 6209		L
DAN & BETTY O'CONNELL							
S: 2 T: 7 R: 18W PHELPS	PUMP	IR	.98	07/08/1982	A 8067		L
ROBERT D CARLSON							
S: 35 T: 8 R: 18W PHELPS	PUMP	IR	2.88	07/08/1982	A 13478		K
GERALD S & ARLENE P JUST							
<u>TURKEY CREEK</u>							
S: 8 T: 8 R: 16W BUFFALO	PUMP	IR	1.76	07/08/1982	A 5368		K
FRANK L ROBINSON ESTATE							
<u>PLATTE RIVER</u>							
S: 10 T: 8 R: 16W BUFFALO	PUMP	IR	.18	07/08/1982	A 4033		L
WESLEY & ANITA M VANVLEET							
S: 10 T: 8 R: 16W BUFFALO	PUMP	IR	.35	07/08/1982	A 4461		L
WESLEY & ANITA M VANVLEET							
<u>DRY CREEK, TRIB. TO</u>							
S: 28 T: 6 R: 17W PHELPS	PUMP	IR	.32	11/30/1981	A 13516		L
HADDAN AND HADDAN							
<u>DRY CREEK</u>							
S: 28 T: 7 R: 17W PHELPS	PUMP	IR	.83	06/08/1982	A 4338		L
BERNARD L NORBERG							
S: 28 T: 7 R: 17W PHELPS	PUMP	IR	.35	06/08/1982	A 5109		L
BERNARD L & SHIRLEY NORBERG							
S: 22 T: 7 R: 17W PHELPS	PUMP	IR	.48	07/08/1982	A 12235		K
LAWRENCE SCHNEIDER							
S: 14 T: 7 R: 17W PHELPS	PUMP	IR	1.54	07/08/1982	A 10633		L
LELAH ROTH							
S: 4 T: 7 R: 16W KEARNEY	PUMP	IR	1.87	06/08/1982	A 9764		L
LEE R WELLS							

WATER RIGHTS DATA  
CLAIMS AND APPLICATIONS CANCELLED OR DISMISSED FROM OCTOBER 1, 1980 TO DECEMBER 31, 1982  
DIVISION NO. 1A

SOURCE LOCATION APPROPRIATOR	CARRIER	USE	PROVI. GRANT CFS	DATE CANCELLED	DOCKET/ APPLI. NUMBER	ANNOA.	FT. NT.
<u>PLATTE RIVER</u>							
S: 30 T: 9 R: 13W BUFFALO ABRAM M JOHNSON ESTATE	PUMP	IR	.50	06/08/1982	A 1707		L
S: 6 T: 8 R: 12W BUFFALO P L JOHNSON	PUMP	IR	2.56	06/08/1982	A 1796		L
<u>DRY CREEK</u>							
S: 21 T: 7 R: 15W KEARNEY LEMOINE J & DUANE L OLSEN	PUMP	IR		08/24/1982	A 16054		J
S: 17 T: 7 R: 14W KEARNEY LESLIE DORNHOFF	PUMP	IR	.11	06/08/1982	A 5156		L
S: 4 T: 7 R: 14W KEARNEY EDWARD SINSEL JR CHARLES GLEASON	PUMP PUMP	IR IR	.41 1.00	06/08/1982 06/08/1982	A 14538 A 4804		L L
S: 31 T: 8 R: 13W KEARNEY CHARLES GLEASON	GLEASON CANAL	IR	.87	07/08/1982	A 3984		L
S: 33 T: 8 R: 13W KEARNEY MICHAEL L & CHERYL L RYAN	PUMP	IR	.30	07/08/1982	A 4003		L
S: 8 T: 8 R: 12W ADAMS OSLER LAND CORPORATION	PUMP	IR	3.29	06/08/1982	A 14855		L
<u>PLATTE RIVER, TRIB. TO</u>							
S: 9 T: 8 R: 12W ADAMS ERVIN BERG	PUMP	IR	2.09	06/08/1982	A 11865		K
<u>PLATTE RIVER</u>							
S: 28 T: 11 R: 9W HALL FRED HAGGE ESTATE	PUMP	IR	4.58	03/23/1981	A 1849		L
S: 29 T: 11 R: 8W MERRICK CENTRAL POWER COMPANY	CENTRAL CANAL	OD	925.00	02/10/1981	A 1568		L
<u>WOOD RIVER</u>							
S: 25 T: 11 R: 18W BUFFALO CARL CZENKUSCH	PUMP	IR	.15	03/23/1981	A 2924		L
S: 6 T: 10 R: 17W BUFFALO CARL H. ABELS	PUMP	IR	1.23	03/23/1981	A 2186		L
S: 16 T: 10 R: 17W BUFFALO FLOY S BELSCHNER TRUST	PUMP	IR	.12	03/23/1981	A 3212		L
JACOB SCHNOOR ESTATE	PUMP	IR	.80	03/23/1981	A 1867		L
S: 17 T: 10 R: 17W BUFFALO ELLA L. MAUL	PUMP	IR	.51	03/23/1981	A 5507		L
S: 21 T: 10 R: 17W BUFFALO ERNEST E ADELUNG	PUMP	IR	.44	04/23/1981	A 4266		K
ALVIE C. LUDWIG ESTATE	PUMP	IR	.57	03/23/1981	A 4548		L
LUDWIG AND LUDWIG	PUMP	IR	.37	03/23/1981	A 4962		L
S: 35 T: 10 R: 17W BUFFALO LESTER F. WARREN	PUMP	IR	.78	03/23/1981	A 4993		L
S: 31 T: 10 R: 16W BUFFALO ROBERT W. PETERSON	PUMP	IR	.26	03/23/1981	A 3294		L

WATER RIGHTS DATA  
CLAIMS AND APPLICATIONS CANCELLED OR DISMISSED FROM OCTOBER 1, 1980 TO DECEMBER 31, 1982  
DIVISION NO. 1A

SOURCE LOCATION APPROPRIATOR	CARRIER	USE	PROVI. GRANT CFS	DATE CANCELLED	DOCKET/ APPLI. NUMBER	ANNOA.	FT. NT.
<b>WOOD RIVER</b>							
S: 5 T: 9 R: 16W BUFFALO THOMAS C. TRAVIS	PUMP	IR		03/23/1981	A 3911		K
THOMAS C. TRAVIS	HALLEN RESERVOIR	ST	1	03/23/1981	A 1654		L
S: 11 T: 9 R: 16W BUFFALO CARL WEBER	PUMP	IR	1.56	03/23/1981	A 3856		L
S: 14 T: 9 R: 16W BUFFALO ALBERT FORTIK	PUMP	IR	.53	03/23/1981	A 6423		L
S: 12 T: 9 R: 16W BUFFALO BEEZLEY AND BEEZLEY FRANKLIN PETERSON	PUMP PUMP	IR IR	.83 1.95	03/23/1981 03/23/1981	A 3278 A 2148		L L
S: 7 T: 9 R: 15W BUFFALO GRACE HARKUS	PUMP	IR	.69	03/23/1981	A 4901		L
S: 8 T: 9 R: 15W BUFFALO DONALD D. WHITACRE	PUMP	IR	.78	03/23/1981	A 12412		L
S: 9 T: 9 R: 15W BUFFALO RUTH M. HUFFSTUTTER	PUMP	IR	.78	03/23/1981	A 3267		L
S: 10 T: 9 R: 15W BUFFALO RAY A. SNYDER	PUMP	IR	.39	04/23/1981	A 3709		L
S: 14 T: 9 R: 15W BUFFALO C. C. WILSON	PUMP	IR	1.21	03/23/1981	A 1693		L
S: 9 T: 9 R: 14W BUFFALO HOWARD R. MERCER	PUMP	IR	.80	03/23/1981	A 1814		L
S: 15 T: 9 R: 14W BUFFALO FLOYD RANDALL	PUMP	IR	.72	03/23/1981	A 6580		L
S: 14 T: 9 R: 14W BUFFALO FRANK H. STREIT	PUMP	IR	2.57	04/23/1981	A 1797		L
S: 13 T: 9 R: 14W BUFFALO FRANK RICHARDSON W. M. ROSS	PUMP PUMP PUMP	IR IR IR	.49 .26 .41	03/23/1981 03/23/1981 04/23/1981	A 1780 A 1743 A 1834		L L L
POWER AND SON							
S: 7 T: 9 R: 13W BUFFALO SADIE I. MCCONNEL	PUMP	IR		04/23/1981	A 1805		K
S: 8 T: 9 R: 13W BUFFALO M. D. NUTTER	PUMP	IR	2.28	04/23/1981	A 1616		L
S: 9 T: 9 R: 13W BUFFALO EVA C. WILCOX	PUMP	IR	.90	03/23/1981	A 1793		L
S: 9 T: 9 R: 13W BUFFALO JAMES HAUG ESTATE JAMES HAUG ESTATE RALPH C. LEWIS	PUMP PUMP PUMP	IR IR IR	.61 .92 .86	04/23/1981 04/23/1981 03/23/1981	A 1590 A 1644 A 1987		L L L
S: 4 T: 9 R: 13W BUFFALO MRS. O. O. HAYMAN	PUMP	IR	.57	03/23/1981	A 1831		L
S: 10 T: 9 R: 13W BUFFALO CHRISTIANNA PETERSEN	PUMP	IR	1.07	04/23/1981	A 1611		L

WATER RIGHTS DATA  
CLAIMS AND APPLICATIONS CANCELLED OR DISMISSED FROM OCTOBER 1, 1980 TO DECEMBER 31, 1982  
DIVISION NO. 1A

SOURCE LOCATION APPROPRIATOR	CARRIER	USE	PROVI. GRANT CFS	DATE CANCELLED	DOCKET/ APPLI. NUMBER	ANNOA.	FT. NT.
<u>HOOD RIVER</u>							
S: 35 T: 10 R: 13W BUFFALO LELAND D. WEAVER	PUMP	IR	1.10	03/23/1981	A 1830		L
S: 31 T: 10 R: 12W HALL NE CONF. ASSOC. OF 7TH DAY ADVENTISTS	PUMP	IR	2.28	03/23/1981	A 1643		L
S: 19 T: 10 R: 11W HALL THOS. LANGAN	PUMPS	IR	1.14	03/23/1981	A 1800		L
S: 18 T: 10 R: 11W HALL RUDOLPH DURTSCHI	PUMP	IR	1.37	03/23/1981	A 1668		L
S: 17 T: 10 R: 11W HALL HUNGERFORD & PRESCOTT	PUMP	IR	.54	03/23/1981	A 1679		L
S: 4 T: 11 R: 8W MERRICK MEYER, JOHNSON, MCCORMICK & MCCORMICK	PUMP	IR	2.09	03/23/1981	A 3145		L
S: 5 T: 11 R: 8W MERRICK RAYMOND H & GLADYS I WERNER	PUMP	IR	1.45	04/23/1981	A 3314		K
<u>PLATIE RIVER</u>							
S: 2 T: 12 R: 7W MERRICK FLOYD TYLER	PUMP	IR	.68	03/10/1981	A 3163		K
<u>SLOUGH, WARM</u>							
S: 3 T: 13 R: 6W MERRICK MAURICE E. PETERSON	PUMP	IR	.46	02/10/1981	A 4946		L
<u>PRAIRIE CREEK</u>							
S: 15 T: 13 R: 8W MERRICK ELSIE SVITAK	PUMP	IR	2.16	02/10/1981	A 14055		K
S: 31 T: 15 R: 6W MERRICK BRANDES	PUMP	IR	.47	03/10/1981	A 4703		L
S: 29 T: 15 R: 6W MERRICK LEROY DEXTER	PUMP	IR	2.14	02/10/1981	A 14240		K
S: 26 T: 15 R: 6W MERRICK HARVEY R LIPPINCOTT JR	PUMP	IR	1.57	03/10/1981	A 4307		K
S: 18 T: 15 R: 5W MERRICK EVERS & EVERS	PUMP	IR	.70	02/10/1981	A 4854		L
S: 8 T: 15 R: 5W MERRICK AUGUST EVERS	PUMP	IR		02/10/1981	A 6752		K
S: 26 T: 16 R: 5W NANCE RAYMOND BORYCA	PUMP	IR	.61	02/10/1981	A 12681		K
S: 25 T: 16 R: 5W NANCE WALTER SHOTKOSKI	PUMP	IR	.62	02/10/1981	A 11166		K
S: 30 T: 16 R: 4W NANCE WM. PIECZONKA	PUMP	IR	.20	02/10/1981	A 4458		L
S: 27 T: 16 R: 4W NANCE FRANK KONWINSKI	PUMP	IR		03/10/1981	A 4767		K
S: 30 T: 16 R: 3W MERRICK GLENN D (MRS) MACQUEEN	PUMP	IR	6.18	03/10/1981	A 2235		K

WATER RIGHTS DATA  
 CLAIMS AND APPLICATIONS CANCELLED OR DISMISSED FROM OCTOBER 1, 1980 TO DECEMBER 31, 1982  
 DIVISION NO. 1A

SOURCE LOCATION APPROPRIATOR	CARRIER	USE	PROVI. GRANT CFS	DATE CANCELLED	DOCKET/ APPLI. NUMBER	ANNOA.	FT. NT.
<u>PRAIRIE CREEK</u>							
S: 17 T: 16 R: 2W PLATTE KENNETH LEMP	PUMP	IR	.57	02/10/1981	A 8706		L
S: 16 T: 16 R: 2W PLATTE OSCAR E ADKISSON	PUMP	IR	.35	03/10/1981	A 8545		K
FRANK A. TORCZON	PUMP	IR	2.00	02/10/1981	A 8433		L
<u>SILVER CREEK</u>							
S: 12 T: 15 R: 4W MERRICK ELIZABETH JAMES TRUST ESTATE	PUMP	IR	.15	02/10/1981	A 4083		L

WATER RIGHTS DATA  
CLAIMS AND APPLICATIONS CANCELLED OR DISMISSED FROM OCTOBER 1, 1980 TO DECEMBER 31, 1982  
DIVISION NO. 1B

SOURCE LOCATION APPROPRIATOR	CARRIER	USE	PROVI. GRANT CFS	DATE CANCELLED	DOCKET/ APPLI. NUMBER	ANNOA.	FT. NT.
<u>REPUBLICAN RIVER</u> S: 9 T: 1 R: 42W COLORADO ASHTON WILSON	WILSON #1 PIPELINE	IR		03/05/1982	A 15914		L
<u>REPUBLICAN RIVER, SOUTH FORK</u> S: 24 T: 2 R: 40W DUNDY BERNARD B. BROSIUS	PUMPS	IR	4.21	04/10/1981	A 8479		L
S: 6 T: 1 R: 39W DUNDY BERNARD B. BROSIUS	PUMP	IR	1.00	04/10/1981	A 8478		L
<u>SPRING CREEK</u> S: 27 T: 2 R: 38W DUNDY JIMMIE D. BANEY	PUMP	IR	1.97	01/15/1981	A 5116		L
<u>REPUBLICAN RIVER</u> S: 28 T: 1 R: 38W DUNDY BESSIE FRIES	PUMP	IR	2.40	04/10/1981	A 4522		L
BESSIE FRIES	PUMP	IR	.26	04/10/1981	A 4756		L
<u>REPUBLICAN RIVER, SOUTH FORK</u> S: 36 T: 1 R: 38W DUNDY J. A. MCDONALD	MCDONALD CANAL	IR	.79	04/10/1981	A 644		L
<u>REPUBLICAN RIVER</u> S: 17 T: 1 R: 37W DUNDY DELAWARE-HICKMAN DITCH CO.	DELAWARE-HICKMAN CANAL	IR	20.00	04/10/1981	D 157		L
BENJAMIN E. GOTTSCHALK	PUMP	IR	1.77	04/10/1981	A 9594		L
<u>MUDDY CREEK</u> S: 20 T: 3 R: 36W DUNDY NICHOLS AND NICHOLS	PUMP	IR	.41	04/10/1981	A 4435		L
S: 21 T: 3 R: 36W DUNDY NICHOLS AND NICHOLS	PUMP	IR	.21	04/10/1981	A 4521		L
S: 28 T: 3 R: 36W DUNDY LEO C. FOSTER	PUMP	IR	.29	04/10/1981	A 5228		L
LEO C. FOSTER	PUMP	IR	.32	04/10/1981	A 5731		L
S: 2 T: 2 R: 36W DUNDY ESTELLA G. TRACY	PUMP	IR	1.19	12/15/1980	A 3335		L
<u>REPUBLICAN RIVER</u> S: 8 T: 2 R: 33W HITCHCOCK FRENCHMAN-CAMBRIDGE IRRIGATION DISTRICT	MEEKER (DRIFTWOOD) CANAL	IR		01/15/1981	A 3869BR		K
FRENCHMAN-CAMBRIDGE IRRIGATION DISTRICT	MEEKER-DRIFTWOOD CANAL	IR	10.99	10/31/1980	A 6213		K
FRENCHMAN-CAMBRIDGE IRRIGATION DISTRICT	MEEKER-DRIFTWOOD CANAL	IR	.86	10/31/1980	A 9690		K
FRENCHMAN-CAMBRIDGE IRRIGATION DISTRICT	MEEKER-DRIFTWOOD CANAL	IR	1.77	10/31/1980	A 9911		K
<u>FRENCHMAN RIVER</u> S: 31 T: 5 R: 33W HAYES H & R W IRRIGATION DISTRICT	CULBERTSON CANAL	IR	5.61	10/31/1980	A 6214		K
<u>RED WILLOW CREEK</u> S: 25 T: 4 R: 29W RED WILLOW FRENCHMAN-CAMBRIDGE IRRIGATION DISTRICT	RED WILLOW NORTH SIDE CANAL	IR		10/31/1980	A 3869CR		K

WATER RIGHTS DATA  
CLAIMS AND APPLICATIONS CANCELLED OR DISMISSED FROM OCTOBER 1, 1980 TO DECEMBER 31, 1982  
DIVISION NO. 1B

SOURCE LOCATION APPROPRIATOR	CARRIER	USE	PROV. . GRANT CFS	DATE CANCELLED	DOCKET/ APPL. . NUMBER	ANNOA.	FT. NT.
<u>RED WILLOW CREEK</u>							
S: 25 T: 4 R: 29W RED WILLOW FRENCHMAN-CAMBRIDGE IRRIGATION DISTRICT	RED WILLOW CANAL	IR	1.26	10/31/1980	A 6216		K
FRENCHMAN-CAMBRIDGE IRRIGATION DISTRICT	RED WILLOW CANAL	IR	1.53	10/31/1980	A 10195		K
FRENCHMAN-CAMBRIDGE IRRIGATION DISTRICT	RED WILLOW CANAL	IR	.41	10/31/1980	A 12068		K
<u>REPUBLICAN RIVER</u>							
S: 17 T: 3 R: 27W RED WILLOW FRENCHMAN-CAMBRIDGE IRRIGATION DISTRICT	BARTLEY (SO. RED WILLOW) CANAL	IR		10/31/1980	A 3869DR		K
FRENCHMAN-CAMBRIDGE IRRIGATION DISTRICT	BARTLEY CANAL	IR		10/31/1980	A 10196		K
S: 14 T: 3 R: 27W RED WILLOW ALFRED E. LANG	PUMP	IR	.42	04/10/1981	A 2698		L
S: 12 T: 3 R: 27W RED WILLOW CYRUS THOMAS	PUMP	IR	1.42	04/10/1981	A 9341		L
S: 14 T: 3 R: 27W RED WILLOW ALFRED E. LANG	PUMP	IR	.87	04/10/1981	A 3401		L
S: 27 T: 4 R: 25W FURNAS FRENCHMAN-CAMBRIDGE IRRIGATION DISTRICT	CAMBRIDGE-OXFORD-ORLEANS CANAL	IR		10/31/1980	A 3869E		K
S: 30 T: 4 R: 23W FURNAS J. HAROLD DONALDSON	PUMP	IR	1.31	04/10/1981	A 11237		L
S: 35 T: 4 R: 22W FURNAS HOWARD MCCANN ESTATE	PUMP	IR	.07	04/10/1981	A 3438		L
JOHN HARMAN	PUMP	IR	.42	04/10/1981	A 7950		L
<u>DEER CREEK</u>							
S: 5 T: 4 R: 24W FURNAS ELEANOR CARLSON	PUMP	IR	.46	04/10/1981	A 11458		L
<u>MUDDY CREEK</u>							
S: 24 T: 5 R: 24W GOSPER E. W. STILLMAN	PUMPS	IR	.20	04/10/1981	A 5268		L
<u>ROPE CREEK</u>							
S: 24 T: 2 R: 19W HARLAN CONRAD J. BOEHLER	PUMP	IR	.50	11/14/1980	A 5680		L
S: 25 T: 2 R: 19W HARLAN ALFORD HOWSDEN	PUMPS	IR	.10	12/15/1980	A 3357		L
S: 7 T: 2 R: 18W HARLAN CLIFFORD A. BASH	PUMP	IR	.12	04/10/1981	A 5575		L
<u>SAPPA CREEK</u>							
S: 36 T: 1 R: 24W FURNAS GUY (MRS) STEVENSON	PUMP	IR	.06	03/15/1982	A 3667		L
S: 30 T: 1 R: 23W FURNAS HORACE COLLINS	PUMP	IR	.25	03/15/1982	A 3091		L
HORACE COLLINS	PUMP	IR	1.73	03/15/1982	A 9824		L
S: 29 T: 1 R: 23W FURNAS HORACE COLLINS	PUMP	IR	2.11	03/15/1982	A 10492		L



WATER RIGHTS DATA  
 CLAIMS AND APPLICATIONS CANCELLED OR DISMISSED FROM OCTOBER 1, 1980 TO DECEMBER 31, 1982  
 DIVISION NO. 18

SOURCE LOCATION APPROPRIATOR	CARRIER	USE	PROV'L. GRANT CFS	DATE CANCELLED	DOCKET/ APPLI. NUMBER	ANNOA.	FT. HT.
<u>SAPPA CREEK</u>							
S: 29 T: 1 R: 23W FURNAS LARRY M HARMAN	GILLETTE CANAL	IR	1.57	03/15/1982	A 4929		L
S: 18 T: 1 R: 22W FURNAS J S FORD	FORD CANAL	IR	4.98	06/08/1982	A 11692		L
S: 16 T: 1 R: 22W FURNAS CARR H RENNECKER	RENNECKER CANAL	IR	1.64	03/15/1982	A 10745		L
S: 13 T: 1 R: 22W FURNAS EARL F. HAAS	HAAS CANAL	IR	1.46	03/15/1982	A 10171		L
S: 12 T: 1 R: 22W FURNAS NANCY L DESELMS	NISSEN CANAL	IR	1.30	03/15/1982	A 10482		L
S: 9 T: 1 R: 21W FURNAS FLOYD T BROWN ESTATE	PUMP	IR	.35	03/15/1982	A 3109		L
S: 25 T: 2 R: 21W FURNAS GEORGE E JOHNSON	JOHNSON CANAL	IR	1.77	03/15/1982	A 4356		L
<u>BEAVER CREEK</u>							
S: 31 T: 1 R: 28W RED WILLOW SAUVAGE GAS SERVICE INC	PUMP	IR	1.95	03/15/1982	A 9039		L
S: 27 T: 1 R: 28W RED WILLOW CHARLES E & JAMES K WRIGHT	PUMP	IR	2.78	03/15/1982	A 11499		L
S: 23 T: 1 R: 28W RED WILLOW ROLLO O DEMAY	PUMP	IR	2.74	03/15/1982	A 3793		L
S: 17 T: 1 R: 27W RED WILLOW JOE B CROCKER	PUMP	IR	.51	03/15/1982	A 4987		L
S: 8 T: 1 R: 27W RED WILLOW ROBERT E HENTON	PUMP	IR	.72	04/15/1982	A 4788		L
S: 17 T: 1 R: 26W RED WILLOW HOWARD L SKILES	PUMP	IR	1.43	04/15/1982	A 2156		L
S: 11 T: 1 R: 26W RED WILLOW ROBERT A DAFFER	PUMP	IR	2.20	03/15/1982	A 10038		L
S: 1 T: 1 R: 26W RED WILLOW HENRY J RUF	PUMP	IR	.74	03/15/1982	A 4874		L
S: 6 T: 1 R: 25W FURNAS H E MICHALS	PUMP	IR	1.60	03/15/1982	A 9549		L
S: 31 T: 2 R: 25W FURNAS LOLA B MCCOMB ESTATE	MCCOMB CANAL	IR	1.09	03/15/1982	A 5146		L
S: 36 T: 2 R: 25W FURNAS WAYNE KASSON	KASSON CANAL	IR	1.08	03/15/1982	A 6028		L
WALTER N GILES ESTATE	PUMP	IR	.40	03/15/1982	A 4673		L
S: 31 T: 2 R: 24W FURNAS ALFRED G & EDITH E RIKLI	PUMP	IR	1.87	03/15/1982	A 4819		L
S: 27 T: 2 R: 24W FURNAS G T MOSELEY	MOSELEY CANAL	IR	1.99	03/15/1982	A 10060		L
HAROLD HANNEMAN	PUMP	IR	2.04	03/15/1982	A 9605		L

DEPARTMENT OF WATER RESOURCES

WATER RIGHTS DATA  
CLAIMS AND APPLICATIONS CANCELLED OR DISMISSED FROM OCTOBER 1, 1980 TO DECEMBER 31, 1982  
DIVISION NO. 1B

SOURCE LOCATION APPROPRIATOR	CARRIER	USE	PROVI. GRANT CFS	DATE CANCELLED	DOCKET/ APPLI. NUMBER	ANNOA.	FT. NT.
<u>BEAVER CREEK</u>							
S: 26 T: 2 R: 24W FURNAS FERNAN RADTKE	RADTKE CANAL	IR	4.11	03/15/1982	A 10529		L
S: 23 T: 2 R: 24W FURNAS HAROLD HANNEMAN	HANNEMAN CANAL	IR	1.36	03/15/1982	A 10785		L
S: 25 T: 2 R: 24W FURNAS LAVINA TUBRIDY	TUBRIDY CANAL	IR	1.34	03/15/1982	A 10116		L
S: 19 T: 2 R: 23W FURNAS CLIFFORD MOSBARGER	MOSBARGER CANAL	IR	2.22	03/15/1982	A 10190		L
S: 20 T: 2 R: 23W FURNAS E M LONGSINE	PUMP	IR	1.63	03/15/1982	A 10158		L
S: 21 T: 2 R: 23W FURNAS J R WENTLING	WENTLING CANAL	IR	.35	03/15/1982	A 4844		L
S: 22 T: 2 R: 23W FURNAS LYNN N YOUNGQUIST	PUMP	IR	1.81	03/15/1982	A 11892		L
S: 24 T: 2 R: 23W FURNAS JOHN O & HAZEL L SANDELL	PUMP	IR	.30	03/15/1982	A 3884		L
G W FLETCHER	PUMP	IR	.43	04/15/1982	A 2342		L
S: 18 T: 2 R: 22W FURNAS BOB L & ELSIE J HALL	PUMP	IR	.09	03/15/1982	A 3563		L
S: 20 T: 2 R: 22W FURNAS C K THEOBALD	THEOBALD CANAL	IR	.34	03/15/1982	A 8762		L
C K THEOBALD	PUMP	IR	.28	03/15/1982	A 4670		L
S: 16 T: 2 R: 22W FURNAS ALFRED CASS	PUMP	IR	.43	04/15/1982	A 3373		L
S: 15 T: 2 R: 22W FURNAS CLARKE W KELLEY	KELLEY CANAL	IR	.83	03/15/1982	A 9933		L
S: 14 T: 2 R: 22W FURNAS CLIFFORD MOSBARGER	MOSBARGER CANAL	IR	1.93	03/15/1982	A 10189		L
S: 13 T: 2 R: 22W FURNAS CARL R MULLIS	MULLIS CANAL	IR	1.14	03/15/1982	A 4849		L
S: 10 T: 2 R: 21W FURNAS RICHARD J & DEETTA L DUNKHAS	PUMP	IR	1.28	03/15/1982	A 11859		L
RICHARD J & DEETTA L DUNKHAS	PETITJEAN CANAL	IR	1.37	03/15/1982	A 11618		L
S: 15 T: 2 R: 21W FURNAS CHRISS DUNKHAS	PUMP	IR	.73	03/15/1982	A 8698		L
S: 13 T: 2 R: 21W FURNAS BRADLEY BOSARD, INC	PUMP	IR	1.96	04/15/1982	A 10200		L
<u>SAPPA CREEK</u>							
S: 20 T: 2 R: 20W HARLAN LELAND WILLIAMS	PUMP	IR	.76	04/15/1982	A 5933		L
<u>FLAG CREEK</u>							
S: 27 T: 3 R: 19W HARLAN B. W. BACKES	PUMP	IR	.16	01/15/1981	A 4636		L

WATER RIGHTS DATA  
 CLAIMS AND APPLICATIONS CANCELLED OR DISMISSED FROM OCTOBER 1, 1980 TO DECEMBER 31, 1982  
 DIVISION NO. 1B

SOURCE LOCATION APPROPRIATOR	CARRIER	USE	PROVI. GRANT CFS	DATE CANCELLED	DOCKET/ APPLI. NUMBER	ANNOA.	FT. NT.
<u>REPUBLICAN RIVER</u>							
S: 33 T: 2 R: 19W HARLAN	PUMP	IR	1.58	04/10/1981	A 1778		L
MRS. GEO. FISCHBACH	PUMP	IR	.33	04/10/1981	A 2304		L
MRS. GEO. FISCHBACH							
S: 11 T: 1 R: 17W HARLAN	FRANKLIN CANAL			06/15/1981	A 2691BR		K
BOSTWICK IRRIGATION DISTRICT							
<u>ENDERS, STRUNK, HARLAN COUNTY AND SWANSON RESERVOIRS</u>							
S: 11 T: 1 R: 17W HARLAN	FRANKLIN CANAL	SI		06/15/1981	A 62250		K
BUREAU OF RECLAMATION							
<u>REPUBLICAN RIVER</u>							
S: 11 T: 1 R: 17W HARLAN	FRANKLIN CANAL	IR		01/15/1981	A 9724		K
BOSTWICK IRRIGATION DISTRICT	FRANKLIN CANAL	IR		01/15/1981	A 10964		K
BOSTWICK IRRIGATION DISTRICT							
S: 15 T: 1 R: 16W FRANKLIN	PUMP	IR		12/15/1982	A 16096		L
RICHARD RANDALL							
<u>THOMPSON CREEK, TRIB. TO</u>							
S: 22 T: 2 R: 13W FRANKLIN	WALNUT FARM RESERVOIR	ST	251.30	AF12/08/1981	A 15589		L
A & M FARMS							
<u>REPUBLICAN RIVER</u>							
S: 2 T: 1 R: 12 WEBSTER	PUMP	IR	0.20	02/27/1981	A 15689		L
MARVIN WEBBER							
S: 7 T: 1 R: 9W WEBSTER	SUPERIOR CANAL	IR	15.11	01/15/1981	A 2691CR	P-326	K
BOSWICK IRRIGATION DISTRICT							

WATER RIGHTS DATA  
 CLAIMS AND APPLICATIONS CANCELLED OR DISMISSED FROM OCTOBER 1, 1980 TO DECEMBER 31, 1982  
 DIVISION NO. 1C

SOURCE LOCATION APPROPRIATOR	CARRIER	USE	PROVI. GRANT CFS	DATE CANCELLED	DOCKET/ APPLI. NUMBER	ANNOA.	FT. NT.
<u>BLUE RIVER, LITTLE, TRIB. TO</u> S: 17 T: 6 R: 10W ADAMS RALPH DOMINY	DOMINY RESERVOIR	ST	33.6	AF01/15/1981	A 10980		L
<u>SANDY CREEK, BIG, SOUTH FORK, TRIB. TO</u> S: 34 T: 4 R: 4W THAYER							
HAROLD HELTON	PUMP	IR	.44	05/15/1981	A 12640		L
HAROLD HELTON	PUMP	IR	.69	05/15/1981	A 13245		L
<u>BLUE RIVER, LITTLE</u> S: 26 T: 2 R: 2E JEFFERSON H BRUCE STANTON TRUST #3	PUMP	IR	1.97	02/27/1981	A 15671		L

WATER RIGHTS DATA  
CLAIMS AND APPLICATIONS CANCELLED OR DISMISSED FROM OCTOBER 1, 1980 TO DECEMBER 31, 1982  
DIVISION NO. 1D

SOURCE LOCATION APPROPRIATOR	CARRIER	USE	PROV'L. GRANT CFS	DATE CANCELLED	DOCKET/ APPLI. NUMBER	ANNOA.	FT. NT.
<u>LINCOLN CREEK, TRIB. TO</u> S: 14 T: 11 R: 4W YORK MYRON W OSBORN	OSBORN RESERVOIR	ST		05/15/1981	A 5753		L
<u>OSBORN RESERVOIR</u> S: 14 T: 11 R: 4W YORK MYRON W OSBORN	PUMP	SO		05/15/1981	A 5754		L
<u>TEEGERSTROM, RICHARD, RESERVOIR</u> S: 25 T: 13 R: 2W POLK RICHARD TEEGERSTROM	PUMP	SO		12/16/1981	A 15822		L
<u>WEEDY CREEK, BIG, TRIB. TO</u> S: 6 T: 12 R: 3E SEWARD UPPER BIG BLUE NRD	KORANDA RESERVOIR	ST	19.80	AF07/15/1981	A 15503		L
<u>BLUE BLUFFS RESERVOIR</u> S: 13 T: 9 R: 3E SEWARD GAME & PARKS COMMISSION	PUMPS	SI		06/12/1981	A 12581	A-9286	L
<u>BLUE RIVER, BIG, WEST FORK</u> S: 2 T: 8 R: 7W CLAY CLIFFORD W KELLER	PUMP	IR	.11	10/04/1982	A 14944		K
<u>BLUE RIVER, BIG, WEST FORK, TRIB. TO</u> S: 13 T: 8 R: 6W CLAY WAYNE W. MOORE	PUMP	IR		01/15/1981	A 12590		K
<u>SCHOOL CREEK, TRIB. TO</u> S: 7 T: 7 R: 5W CLAY LELAND HULTINE	LELAND HULTINE RESERVOIR	ST	12.40	AF12/02/1982	A 12862		L
<u>HULTINE RESERVOIR</u> S: 7 T: 7 R: 5W CLAY LELAND HULTINE	PUMP	SO		12/08/1982	A 12863		L
<u>BEAVER CREEK, TRIB. TO</u> S: 35 T: 11 R: 4W YORK GUY V WATT	WATT RESERVOIR	ST		05/15/1981	A 5718		L
<u>WATT RESERVOIR</u> S: 35 T: 11 R: 4W YORK GUY V WATT	PUMP	SO		05/15/1981	A 5719		L
<u>BLUE RIVER, BIG, WEST FORK</u> S: 2 T: 9 R: 1E SEWARD ANDREW LENSER-SCHULTZ	PUMP	DO		11/18/1981	A 15801		L
<u>JOHNSON CREEK, TRIB. TO</u> S: 31 T: 9 R: 2E SEWARD MERLIN SCHWEITZER	PUMP	IR	.81	04/15/1981	A 12275		L
<u>BLUE RIVER, BIG</u> S: 12 T: 4 R: 5E GAGE TRAILBLAZER PIPELINE COMPANY	PUMP	MF		10/15/1982	A 16105		J
S: 9 T: 2 R: 7E GAGE URBAN & ARNOLD BEHRENS	PUMP	IR		05/14/1982	A 15937		L

WATER RIGHTS DATA  
 CLAIMS AND APPLICATIONS CANCELLED OR DISMISSED FROM OCTOBER 1, 1980 TO DECEMBER 31, 1982  
 DIVISION NO. 1D

SOURCE LOCATION APPROPRIATOR	CARRIER	USE	PROVI. GRANT CFS	DATE CANCELLED	DOCKET/ APPLI. NUMBER	ANNOA. FT. NT.
INDIAN CREEK, BIG S: 10 12 1 R: 5E GAGE FRANCIS MASEK	PUMP	IR		03/05/1982 A	15934	L

WATER RIGHTS DATA  
CLAIMS AND APPLICATIONS CANCELLED OR DISMISSED FROM OCTOBER 1, 1980 TO DECEMBER 31, 1982  
DIVISION NO. 1F

SOURCE LOCATION APPROPRIATOR	CARRIER	USE	PROVI. GRANT CFS	DATE CANCELLED	DOCKET/ APPLI. NUMBER	ANNOA.	FT. NT.
<u>ERVINE CREEK</u> S: 7 T: 10 R: 14E CASS COVENANT, INC	PUMP	IR	.45	02/03/1982	A 13350		L
<u>SPRING CREEK</u> S: 18 T: 10 R: 14E CASS PAUL & RUTH APPELEGATE	PUMPS	IR	.18	02/03/1982	A 5596		K
<u>MISSOURI RIVER</u> S: 28 T: 10 R: 14E BURT VICTOR D ROSS	PUMP	IR		12/15/1982	D 1094		L
<u>JAMES HAROLD RESERVOIR</u> S: 16 T: 9 R: 13E OTOE HAROLD A JAMES	PUMP	SI		06/30/1981	A 15023	A-13808	L
<u>MISSOURI RIVER</u> S: 15 T: 6 R: 15E NEMAHA CLAY W KENNEDY	PUMP	IR		12/15/1982	D 1081		L
<u>BEADOW CREEK, TRIB. TO</u> S: 10 T: 3 R: 16E RICHARDSON HAROLD E HANIKA	PUMP	IR	.26	02/03/1982	A 7851		L
<u>WINNEBAGO CREEK</u> S: 30 T: 2 R: 18E RICHARDSON MORRIS N JONES	PUMP	IR	1.74	02/03/1982	A 11244		L
<u>NEMAHA RIVER, BIG, UPPER, RESERVOIR 2-A</u> S: 16 T: 6 R: 9E JOHNSON NEMAHA NRD	PUMP	SO		06/15/1981	A 13468		L
<u>NEMAHA RIVER, BIG, MIDDLE BRANCH, TRIB. TO</u> S: 13 T: 7 R: 6E LANCASTER NEMAHA NRD	UPPER BIG NEMAHA RES. 14-B	ST	40.60	AF11/03/1981	A 15355		L
S: 24 T: 7 R: 6E LANCASTER NEMAHA NRD	UPPER BIG NEMAHA RES. 14-A	ST	22.10	AF11/03/1981	A 15173		L
<u>LONG BRANCH RESERVOIR # 2</u> S: 9 T: 4 R: 12E JOHNSON NEMAHA NRD	PUMP	SO		01/08/1982	A 15878		L
<u>LONG BRANCH</u> S: 15 T: 4 R: 12E NEMAHA BEACON COMPANY	PUMP	MF		11/15/1982	A 16134		J
<u>KIRKHAM CREEK</u> S: 25 T: 3 R: 12E PAWNEE BEACON COMPANY	PUMP	MF		11/15/1982	A 16133		J
<u>NEMAHA RIVER, BIG, NORTH FORK</u> S: 13 T: 2 R: 13E RICHARDSON P S POLLARD ESTATE TRUST	PUMP	IR	0.07	02/27/1981	A 15697		L

DEPARTMENT OF WATER RESOURCES

493

WATER RIGHTS DATA  
CLAIMS AND APPLICATIONS CANCELLED OR DISMISSED FROM OCTOBER 1, 1980 TO DECEMBER 31, 1982  
DIVISION NO. 2A

SOURCE LOCATION APPROPRIATOR	CARRIER	USE	PROV. GRANT CTS	DATE CANCELLED	DOCKET/ APPLI. NUMBER	ANNOA.	FT. NT.
<u>LOUP RIVER, MIDDLE</u>							
S: 9 T: 24 R: 32W HOOKER MARKER RANCHING	PUMP	IR	.30	06/15/1981	A 4857		L
S: 18 T: 24 R: 30W THOMAS BURLINGTON NORTHERN, INC	SENECA PIPE LINE	DO	.50	01/19/1982	A 1396		L
S: 31 T: 24 R: 29W THOMAS KENNETH PURDUM	PUMP	IR	.67	06/15/1981	A 4407		L
S: 6 T: 23 R: 29W THOMAS EDMUND L. REYNOLDS	PUMP	IR	.31	06/15/1981	A 9328		L
S: 9 T: 23 R: 29W THOMAS HARRELL & FUCHS	PUMP	IR		07/15/1981	A 4982		K
S: 8 T: 23 R: 28W THOMAS A. J. LOWRY	PUMP	IR	1.09	06/15/1981	A 5140		L
S: 9 T: 23 R: 28W THOMAS WERNER AND WIESE	PUMP	IR		06/15/1981	A 7637		K
S: 17 T: 23 R: 27W THOMAS OLGA M. WEIL	PUMP	IR	1.80	06/15/1981	A 6551		L
S: 2 T: 22 R: 26W THOMAS U.S.D.A. FOREST SERVICE	PUMP	IR	.20	06/15/1981	A 10599		L
S: 6 T: 22 R: 25W BLAINE DOYLE G. DOWSE	PUMP	IR		07/15/1981	A 10621		K
<u>DISMAL RIVER</u>							
S: 15 T: 21 R: 28W THOMAS JAMES O. MOREY	PUMP	IR	.12	06/15/1981	A 5352		L
<u>LOUP RIVER, MIDDLE</u>							
S: 3 T: 21 R: 23W BLAINE CHAS. H. SIERKS	PUMP	IR	.40	06/15/1981	A 8590		L
S: 5 T: 20 R: 21W CUSTER DONALD L. COX	PUMP	IR	3.96	06/15/1981	A 11453		L
S: 36 T: 20 R: 21W CUSTER MILBURN LAMBERT	PUMP	IR	1.36	07/15/1981	A 2330		L
<u>VICTORIA CREEK</u>							
S: 20 T: 19 R: 21W CUSTER HENRY CLARKE ADAMS	PUMPS	IR	2.30	06/15/1981	A 5350		L
S: 3 T: 19 R: 21W CUSTER LOUGHRAN AND LOUGHRAN	LOUGHRAN-BELL CANAL	IR	.31	07/15/1981	D 217		L
S: 1 T: 19 R: 21W CUSTER EMILY P. MCGRAW	VICTORIA CANAL NO. 2	IR		07/15/1981	D 213		K
KENNETH MYERS	VICTORIA CANAL NO. 1	IR	1.51	07/15/1981	A 1843		L
EMILY P. MCGRAW	VICTORIA CANAL NO. 2	IR		07/15/1981	A 1845		K
S: 6 T: 19 R: 20W CUSTER EMILY P MCGRAW	MCGRAW CANAL	IR	2.11	07/15/1981	A 1945		K
EMILY P MCGRAW	MCGRAW CANAL	IR	2.72	07/15/1981	A 2023		K
EMILY P. MCGRAW	PUMP	IR		07/15/1981	A 2398		K



WATER RIGHTS DATA  
 CLAIMS AND APPLICATIONS CANCELLED OR DISMISSED FROM OCTOBER 1, 1980 TO DECEMBER 31, 1982  
 DIVISION NO. 2A

SOURCE LOCATION APPROPRIATOR	CARRIER	USE	PROVI. GRANT CFS	DATE CANCELLED	DOCKET/ APPLI. NUMBER	ANNOA.	FT. NT.
<u>LOUP RIVER, MIDDLE</u>							
S: 1 T: 19 R: 20W CUSTER	PUMP	IR	.21	06/15/1981	A 8296		L
CARL L. ROGERS							
S: 9 T: 19 R: 19W CUSTER	DORIS LAKE CANAL	IR	.97	06/15/1981	A 3190		L
DONALD J COSLOR	PUMP	IR	.60	06/15/1981	A 13883		L
RANDALL D. MAULER							
S: 34 T: 19 R: 17W CUSTER	PUMP	IR	.80	06/15/1981	A 2293 R		L
MELVIN G. MARSH	PUMP	IR	1.01	06/15/1981	A 5384		L
CHARLES E. SMITH							
<u>WAGNER CREEK</u>							
S: 11 T: 18 R: 17W CUSTER	PUMP	IR	.21	06/15/1981	A 4230		L
JOSEPH LEUI							
S: 3 T: 18 R: 17W CUSTER	PUMP	IR	.82	06/15/1981	A 2935		L
JOSEPH LEUI							
<u>LOUP RIVER, MIDDLE, TRIB. TO</u>							
S: 23 T: 19 R: 17W CUSTER	PUMP	IR		12/16/1981	A 15823		L
HENRY NUXOLL JR							
<u>LILLIAN CREEK</u>							
S: 15 T: 19 R: 20W CUSTER	MYERS CANAL	IR	.11	06/15/1981	A 1956		L
SEBA E. PHILLIPS							
S: 12 T: 19 R: 20W CUSTER	PUMP	IR	.55	07/15/1981	A 7400		L
ISABELLE L. WELLS							
S: 1 T: 19 R: 20W CUSTER	PUMP	IR	4.90	07/15/1981	A 1895		L
FRANK J. DAVIS							
<u>LOUP RIVER, MIDDLE</u>							
S: 35 T: 18 R: 17W CUSTER	CANAL NO. 3	IR	1.00	05/14/1982	A 12768		L
EMIL BUDZINSKI	PUMP	IR	.93	07/15/1981	A 2995		K
MAX D. HICKMAN							
S: 1 T: 17 R: 17W CUSTER	PUMP	IR		07/15/1981	A 3703		K
FELLS & MOLL							
<u>MOON CREEK</u>							
S: 2 T: 15 R: 15W SHERMAN	PUMP	IR	.23	06/15/1981	A 5954		L
HENRY J. WILSON							
<u>LOUP RIVER, MIDDLE</u>							
S: 13 T: 15 R: 15W SHERMAN	PUMP	IR	1.75	06/15/1981	A 2222 R		L
ELMER A. HAESLER							
S: 18 T: 15 R: 14W SHERMAN	JOHN CANAL	IR	.59	06/15/1981	A 2105		L
HARRY E. RADEMACHER							
S: 36 T: 14 R: 14W SHERMAN	PUMP	IR	.33	06/15/1981	A 8801		L
ERNEST M. THOMAS							
<u>LOUP RIVER, MIDDLE, TRIB. TO</u>							
S: 16 T: 14 R: 14W SHERMAN	PUMP	IR		07/15/1981	A 3971		K
THERESA SMEDRA							

WATER RIGHTS DATA  
CLAIMS AND APPLICATIONS CANCELLED OR DISMISSED FROM OCTOBER 1, 1980 TO DECEMBER 31, 1982  
DIVISION NO. 2A

SOURCE LOCATION APPROPRIATOR	CARRIER	USE	PROVI. GRANT CFS	DATE CANCELLED	DOCKET/ APPLI. NUMBER	ANNOA.	FT. NT.
<u>LOUP RIVER, MIDDLE</u>							
S: 22 T: 14 R: 14W SHERMAN IDA D. HEIL	PUMP	IR	1.16	07/15/1981	A 3979DR		L
S: 22 T: 13 R: 13W SHERMAN KENNETH ZELLER KENNETH ZELLER	PUMP PUMP	IR IR	.63 1.11	06/15/1981 06/15/1981	A 6640 A 10342		L L
<u>WOTEN CREEK</u>							
S: 6 T: 13 R: 13W SHERMAN JOHNSON AND JOHNSON	PUMP	IR	.49	07/15/1981	A 3293		L
<u>LOUP RIVER, MIDDLE</u>							
S: 30 T: 13 R: 12W HOWARD VIRGIL E. REIMERS	PUMP	IR	2.43	07/15/1981	A 10942		L
S: 23 T: 13 R: 13W SHERMAN EDWARD YOUNG	PUMP	IR	.72	07/15/1981	A 10130		L
S: 29 T: 13 R: 12W HOWARD ROBERT IRVINE	BOELUS POWER CANAL	IR	.67	06/15/1981	A 10875		L
S: 27 T: 13 R: 12W HOWARD EARL MOHR	PUMP	IR	.75	06/15/1981	A 10858	H	L
S: 25 T: 13 R: 12W HOWARD ALVIN CHRISTENSEN	PUMP	IR	.07	06/15/1981	A 4375		L
<u>OAK CREEK</u>							
S: 8 T: 13 R: 11W HOWARD GLEN JOHNSON	PUMP	IR	.13	06/15/1981	A 12244		L
S: 2 T: 13 R: 11W HOWARD ALTON HATT	PUMP	IR		03/05/1982	A 15881		L
<u>LOUP RIVER, MIDDLE</u>							
S: 15 T: 14 R: 10W HOWARD ELMER OAKESON	PUMP	IR	.47	06/15/1981	A 5651		L
S: 28 T: 14 R: 10W HOWARD JOHN D. KISER	PUMP	IR	1.24	06/15/1981	A 4672		L
<u>TURKEY CREEK</u>							
S: 33 T: 15 R: 12W HOWARD JERABEK AND JERABEK	PUMP	IR	.52	04/20/1981	A 13544		L
<u>TURKEY CREEK, TRIB. TO</u>							
S: 13 T: 14 R: 11W HOWARD WILLIAM F. SACK	PUMP	IR	.32	04/20/1981	A 13433		L
S: 18 T: 14 R: 10W HOWARD MRS. GEORGE SACK	PUMP	IR	.62	04/20/1981	A 1 4		L
<u>MOSQUITO CREEK</u>							
S: 17 T: 14 R: 10W HOWARD CLINTON R. BAHENSKY	PUMP	IR		07/15/1981	A 13541		K
<u>LOUP RIVER, MIDDLE</u>							
S: 25 T: 15 R: 10W HOWARD ROSHONE AND ROSHONE	PUMP	IR	1.92	07/15/1981	A 5577		L

WATER RIGHTS DATA  
 CLAIMS AND APPLICATIONS CANCELLED OR DISMISSED FROM OCTOBER 1, 1980 TO DECEMBER 31, 1982  
 DIVISION NO. 2A

SOURCE LOCATION APPROPRIATOR	CARRIER	USE	PROVI. GRANT CFS	DATE CANCELLED	DOCKET/ APPLI. NUMBER	ANNOTA.	FT. NT.
<u>LOUP RIVER, SOUTH</u> S: 5 T: 11 R: 16W BUFFALO FORT KEARNEY GRAIN CO, INC	PUMP	IR	1.73	05/14/1982	A 15106		L
<u>MUD (BEAVER) CREEK</u> S: 2 T: 14 R: 17W CUSTER PAUL E. CHIPPS ESTATE	PUMP	IR	.49	06/15/1981	A 3381		L
<u>MUD (BEAVER) CREEK, TRIB. TO</u> S: 5 T: 12 R: 14W BUFFALO CITY OF RAVENNA	RAVENNA RESERVOIR	ST	64.9	AF11/18/1981	A 15483		L
<u>MUD (BEAVER) CREEK</u> S: T: R: PETIT CONSTRUCTION CO.	PUMP	MF	.49	08/14/1981	A 15912		J
<u>LOUP RIVER, NORTH</u> S: 14 T: 21 R: 16W GARFIELD DAVID SHOEMAKER	BURWELL-SUMTER CANAL	IR	1.03	06/15/1981	A 11907		L
S: 24 T: 18 R: 13W VALLEY WILLIAM H COOK	PUMP	IR	.11	08/16/1982	A 10867		K
S: 17 T: 16 R: 11W HOWARD ROBERT RASMUSSEN	PUMP	IR		12/15/1982	A 15335		L
<u>SPRING CREEK</u> S: 7 T: 16 R: 9W HOWARD CHARLES J. WAGNER	PUMP	IR	.21	06/12/1981	A 3756		L
S: 5 T: 15 R: 9W HOWARD BERNARD YAX	PUMP	IR	1.18	01/28/1981	A 11894		J
<u>LOUP RIVER</u> S: 16 T: 15 R: 8W NANCE FORBES AND FORBES	PUMP PUMP	IR IR	.57 0.84	05/12/1981 01/28/1981	A 3171 A 12147		L J
S: 7 T: 15 R: 7W NANCE GRIFFIN AND RUSSELL	PUMP	IR	1.90	06/12/1981	A 13382		L
S: 2 T: 15 R: 7W NANCE DONALD L CUNNINGHAM	PUMP	IR		08/16/1982	A 15186		J
S: 32 T: 16 R: 6W NANCE JOSEPH W. WHITNEY	PUMP NO. 2 PUMP	IR IR	.62 0.84	05/12/1981 01/28/1981	A 5850 A 10069		L J
S: 29 T: 16 R: 6W NANCE KENNETH CUNNINGHAM	PUMP	IR	0.84	01/28/1981	A 11638		J
S: 21 T: 16 R: 6W NANCE ROY W. BABB	CUNNINGHAM PUMP	IR	0.84	01/28/1981	A 11631		J
<u>CEDAR RIVER</u> S: 10 T: 22 R: 13W GARFIELD DEE FOSTER	PUMP PUMP	IR IR	.42 .74	05/12/1981 05/12/1981	A 6433 A 7446		L L
S: 23 T: 21 R: 12W WHEELER DEE FOSTER	PUMP	IR	1.97	05/12/1981	A 12490		L

WATER RIGHTS DATA  
CLAIMS AND APPLICATIONS CANCELLED OR DISMISSED FROM OCTOBER 1, 1980 TO DECEMBER 31, 1982  
DIVISION NO. 2A

SOURCE LOCATION APPROPRIATOR	CARRIER	USE	PROVI. GRANT CFS	DATE CANCELLED	DOCKET/ APPLI. NUMBER	ANNOA.	FT. NT.
<u>CEDAR RIVER</u>							
S: 4 T: 20 R: 11W GREELEY							
MRS. MERSHON SMITH BALLARD	PUMP	IR	.72	05/12/1981	A 4122		L
MRS. MERSHON SMITH BALLARD	PUMP	IR	.52	05/12/1981	A 4030		L
S: 3 T: 20 R: 11W GREELEY							
EARL R. RENNER	PUMP NO. 1	IR	.55	06/12/1981	A 7461		L
S: 2 T: 20 R: 11W GREELEY							
MURT GILROY	PUMP	IR	1.56	06/12/1981	A 10218		L
S: 1 T: 20 R: 11W GREELEY							
ROSS O. MOSIER	PUMPS	IR		06/22/1981	A 6552		K
<u>CLARK CREEK</u>							
S: 24 T: 21 R: 11W WHEELER							
LOUIS HEINZ	PUMP	IR	.41	05/21/1981	A 12377		L
<u>CEDAR RIVER</u>							
S: 10 T: 20 R: 10W GREELEY							
CARL J. HARNAPP	PUMP	IR	1.54	06/12/1981	A 12155		L
<u>COLD SPRING CREEK</u>							
S: 11 T: 20 R: 10W GREELEY							
FRANK BALLWEG	PUMP	IR	.84	06/12/1981	A 3118		L
S: 14 T: 20 R: 10W GREELEY							
PAUL E. NORDHUES	PUMP	IR	.85	06/12/1981	A 3586		L
<u>CEDAR RIVER</u>							
S: 28 T: 20 R: 9W GREELEY							
JULIA V. GEFRON	PUMP	IR	.57	06/12/1981	A 2617		L
S: 34 T: 20 R: 9W GREELEY							
JANE HAGGERTY	PUMP	IR	.30	05/12/1981	A 2390		L
JANE HAGGERTY	PUMP	IR	.76	05/12/1981	A 2592		L
S: 1 T: 19 R: 9W GREELEY							
MAGNUS A. DIESSNER	PUMP	IR	.58	05/12/1981	A .650		L
S: 12 T: 19 R: 9W GREELEY							
JOHN H. KOENING	PUMP	IR	.37	05/12/1981	A 7760		L
S: 16 T: 19 R: 8W BOONE							
CHARLES J. DRESCH	PUMP	IR	.85	06/12/1981	A 8299		L
HERBERT D. WISE	PUMP	IR	.21	05/12/1981	A 8378		L
S: 22 T: 19 R: 8W BOONE							
W. H. DOBSON ESTATE AND SONS	PUMP	IR		05/12/1981	A 9333		K
S: 25 T: 19 R: 8W BOONE							
WILLIAM D. DAVIS	PUMP	IR	.69	05/12/1981	A 3499		L
MILLER AND MILLER	PUMP	IR		05/12/1981	A 3662		K
VIOLET C. JOHNSON	PUMP	IR	.22	05/12/1981	A 3747		L
S: 30 T: 19 R: 7W BOONE							
ALICE MCKINNEY	PUMP NO. 1	IR	.50	05/12/1981	A 3390		L
S: 31 T: 19 R: 7W BOONE							
WALTER SWERCZEK	PUMP	IR	.91	05/12/1981	A 3257		L

WATER RIGHTS DATA  
CLAIMS AND APPLICATIONS CANCELLED OR DISMISSED FROM OCTOBER 1, 1980 TO DECEMBER 31, 1982  
DIVISION NO. 2A

SOURCE LOCATION APPROPRIATOR	CARRIER	USE	PROVI. GRANT CFS	DATE CANCELLED	DOCKET/ APPLI. NUMBER	ANNOA.	FT. NT.
<u>CEDAR RIVER</u>							
S: 31 T: 19 R: 7W BOONE	PUMP	IR	.20	05/12/1981	A 3330		L
MATT HOMAN	PUMP	IR	.17	05/12/1981	A 4304		L
WALTER SWERCZEK							
<u>HOMAN CREEK</u>							
S: 31 T: 19 R: 7W BOONE	PUMP	IR	1.40	05/12/1981	A 2820		L
MATT HOMAN							
<u>CEDAR RIVER</u>							
S: 29 T: 19 R: 7W BOONE	PUMP	IR	.29	05/12/1981	A 7416		L
MARY HEITHOFF	PUMP	IR	1.15	05/12/1981	A 10627		L
LAWRENCE CHOYESKI							
S: 32 T: 19 R: 7W BOONE	PUMP	IR	.49	05/12/1981	A 2895		L
HEKKIE HEMMINGSEN	PUMP	IR	1.50	05/12/1981	A 9759		L
JOSEPH W. MOORE							
S: 5 T: 18 R: 7W BOONE	PUMP	IR	.22	06/12/1981	A 3736		L
KAYTON & KAYTON	PUMP	IR		05/14/1982	A 15958		L
STEVEN C KAYTON							
S: 4 T: 18 R: 7W BOONE	PUMP	IR	.87	05/12/1981	A 6699		L
HUNT, HUNT & STORRS							
S: 9 T: 18 R: 7W BOONE	PUMP	IR		06/12/1981	A 2830R		K
MARY SCOTT DODD	PUMP	IR	.30	06/12/1981	A 2830		L
KORUS AND KORUS	PUMP	IR	.81	05/12/1981	A 2834		L
HOMAN FARMS							
S: 15 T: 18 R: 7W BOONE	PUMP	IR	.26	05/12/1981	A 3309		L
GUS DEWULF							
S: 9 T: 18 R: 7W BOONE	PUMP	IR	.08	05/12/1981	A 3559		L
HOMAN FARMS							
S: 22 T: 18 R: 7W BOONE	PUMP	IR	.44	06/12/1981	A 3660		L
AREND J. PAALMAN	PUMP	IR	.58	06/12/1981	A 3685		L
OLIVE ZARUBA	PUMP	IR	0.83	03/05/1982	A 15930		L
OLIVE ZARUBA							
S: 26 T: 18 R: 7W BOONE	PUMP	IR	.61	06/12/1981	A 6696		L
ARNOLD, BLACK & BRIGHAM	PUMP	IR		06/12/1981	A 4155		K
CHANNER AND CHANNER							
S: 12 T: 17 R: 7W NANCE	PUMP	IR	.93	05/12/1981	A 12076		L
GEORGE H. AHLERS							
<u>SCOTT RESERVOIR</u>							
S: 17 T: 17 R: 7W NANCE	PUMP	IR	1.12	05/29/1981	A 15523		L
LEONARD SCOTT							
<u>TIMBER CREEK</u>							
S: 26 T: 17 R: 7W NANCE	PUMP	IR		06/12/1981	A 11585		K
DONALD VAN DEWALLE							
<u>TIMBER CREEK, NORTH BRANCH</u>							
S: 18 T: 17 R: 7W NANCE	PUMP	IR	.33	05/12/1981	A 12452		L
OTTO NEEMEYER							

WATER RIGHTS DATA  
CLAIMS AND APPLICATIONS CANCELLED OR DISMISSED FROM OCTOBER 1, 1980 TO DECEMBER 31, 1982  
DIVISION NO. 2A

SOURCE LOCATION APPROPRIATOR	CARRIER	USE	PROVI. GRANT CFS	DATE CANCELLED	DOCKET/ APPLI. NUMBER	ANNOA.	FT. NT.
<u>LIMBER CREEK, SOUTH BRANCH</u> S: 13 T: 17 R: 8W NANCE ROBINSON AND ROBINSON	ROBINSON CANAL	IR	.61	06/12/1981	A 12581		L
<u>CEDAR RIVER</u> S: 30 T: 17 R: 6W NANCE HOWARD R. DRURY HOWARD R. DRURY	PUMP PUMP	IR IR	.35 2.07	06/12/1981 06/12/1981	A 7592 A 9049		L L
<u>LOUP RIVER</u> S: 8 T: 16 R: 5W NANCE JOSEPH SAUSER S: 6 T: 16 R: 4W NANCE GOSSMAN AND GOSSMAN MCELFRESH AND CAMPBELL LOUP RIVER PUBLIC POWER DIST. E. ARLEEN OEHRLICH KATHRYN CARTER CARL JOHANNES ERNST LUCHSINGER	PUMP COLUMBUS-GENOA CANAL COLUMBUS-GENOA CANAL COLUMBUS-GENOA CANAL COLUMBUS-GENOA CANAL COLUMBUS-GENOA CANAL COLUMBUS-GENOA CANAL COLUMBUS-GENOA CANAL	IR IR IR IR IR IR IR	1.18 1.71 .96 .51 .70 1.03 1.23	05/12/1981 12/15/1980 05/12/1981 05/12/1981 05/12/1981 06/12/1981 05/12/1981	A 5380 A 8642 A 13125 A 9717 A 8859 A 3093 A 13299 A 4079		L K L L L L L L
<u>SKULL CREEK</u> S: 26 T: 17 R: 4E BUTLER RICHARD B DAWSON RICHARD B DAWSON	PUMP PUMP	IR IR	1.18 3.34	03/10/1981 03/10/1981	A 3022 A 8760		L L
<u>LOUP RIVER</u> S: 6 T: 16 R: 4W NANCE EDWARD F. WATKE	COLUMBUS-GENOA CANAL	IR	1.30	05/12/1981	A 5209		L
<u>LOUP RIVER, TRIB. TO</u> S: 22 T: 17 R: 2W PLATTE QUENTIN J. BLASER	PUMP	IR	.66	05/12/1981	A 8591		L
<u>SHADY LAKE</u> S: 15 T: 17 R: 1W PLATTE SOPHIE GERHOLD	PUMP	IR	1.66	05/12/1981	A 2907		L
<u>LOUP RIVER, TRIB. TO</u> S: 15 T: 17 R: 1W PLATTE HELEN S. HUNTER	PUMP	IR	.29	05/12/1981	A 3735		L
<u>LOUP RIVER</u> S: 29 T: 17 R: 1E PLATTE SMITH'S DAIRY S: 25 T: 17 R: 1E PLATTE CHARLES H. SHELDON	PUMP PUMP NO. 2	IR IR	.41 .15	05/12/1981 05/12/1981	A 7054 A 3008		L L
<u>COLUMBUS DRAIN</u> S: 8 T: 17 R: 1E PLATTE BESS SEGELKE	PUMP	IR	.54	05/12/1981	A 3408		L
<u>BEAVER CREEK</u> S: 4 T: 21 R: 7W BOONE C. L. OHLSON	PUMP	IR	1.39	01/20/1981	A 2926		L

WATER RIGHTS DATA  
CLAIMS AND APPLICATIONS CANCELLED OR DISMISSED FROM OCTOBER 1, 1980 TO DECEMBER 31, 1982  
DIVISION NO. 2A

SOURCE LOCATION APPROPRIATOR	CARRIER	USE	PROVI. GRANT CFS	DATE CANCELLED	DOCKET/ APPLI. NUMBER	ANNOA.	FT. NT.
<u>BEAVER CREEK</u>							
S: 16 T: 20 R: 6W BOONE	PUMP	IR		04/23/1981	A 4596		L
MARK WOODWORTH							
S: 21 T: 19 R: 5W BOONE	PUMP	IR	.12	02/20/1981	A 4311		L
LEO J. ZUROVSKI	PUMP	IR		02/20/1981	A 7464		K
LEO J. ZUROVSKI							
S: 20 T: 18 R: 4W NANCE	PUMP	IR	1.65	12/16/1981	A 15854		L
TRIPLE R LAND COMPANY							
S: 3 T: 17 R: 4W NANCE	PUMP	IR	1.65	05/12/1981	A 9432		L
ALFRED DUBS							
<u>LOOKING GLASS CREEK</u>							
S: 32 T: 18 R: 3W PLATTE	PUMP	IR		05/12/1981	A 9225		K
DALE L. TERNUS							
S: 30 T: 18 R: 3W PLATTE	PUMP	IR	.47	05/12/1981	A 8736		L
HENRY LINDAUER							
S: 8 T: 17 R: 3W PLATTE	PUMP	IR		06/12/1981	A 8031		K
GLADYS H. PIERSON							
S: 2 T: 17 R: 3W PLATTE	PUMP	IR		06/12/1981	A 8727		K
JACOB DITTER							
S: 1 T: 17 R: 3W PLATTE	MONROE CANAL	IR	2.86	05/12/1981	D 289		L
GERRARD AND GERRARD							
<u>SPRING CREEK</u>							
S: 2 T: 17 R: 3W PLATTE	HENDRYX CANAL	IR	1.33	05/12/1981	D 290		L
H. J. HENDRYX							
<u>LOOKING GLASS CREEK</u>							
S: 6 T: 17 R: 2W PLATTE	PUMP	IR	.20	05/12/1981	A 8232		L
PAUL GERTSCH AND SONS	PUMP	IR	.06	05/12/1981	A 8441		L
PAUL GERTSCH AND SONS							
<u>BARNUM CREEK</u>							
S: 31 T: 17 R: 1W PLATTE	PUMP NO. 1	IR	.13	05/12/1981	A 3007		L
CHARLES H. SHELDON	PUMP	IR	.06	05/12/1981	A 3087		L
PAUL MUELLER							
<u>CLEAR CREEK</u>							
S: 10 T: 16 R: 1E BUTLER	WILDERNESS LAKE	ST		08/16/1982	A 15925		L
LARRELL AIKINS							
<u>CLARK CREEK</u>							
S: 7 T: 16 R: 1E BUTLER	PUMP	IR	1.78	02/10/1981	A 10451		L
H P BEHLEN							
S: 5 T: 16 R: 1E BUTLER	PUMP	IR		02/10/1981	A 11754		K
VIRGIL P NICKOLITE							
S: 11 T: 16 R: 1E BUTLER	PUMP	IR	1.05	02/10/1981	A 7413		L
HOWARD M WILLIAMS ESTATE							
<u>DEER CREEK</u>							
S: 12 T: 15 R: 2E BUTLER	BUTLER COUNTY RESERVOIR	ST		06/15/1982	A 15807		J
LOWER PLATTE NORTH NRD							

WATER RIGHTS DATA  
CLAIMS AND APPLICATIONS CANCELLED OR DISMISSED FROM OCTOBER 1, 1980 TO DECEMBER 31, 1982  
DIVISION NO. 2A

SOURCE LOCATION APPROPRIATOR	CARRIER	USE	PROVI. GRANT CFS	DATE CANCELLED	DOCKET/ APPLI- NUMBER	ANNOA.	FT. NT.
<u>DEER CREEK</u> S: 33 T: 16 R: 2E BUTLER BETTY WELLMAN	PUMP	IR	2.55	02/10/1981	A 12986		K
<u>LOST CREEK</u> S: 26 T: 17 R: 1E PLATTE BEAL, BRUGGER, BRUGGER & RENTERIA	PUMP	IR	.73	03/10/1981	A 9130		K
S: 11 T: 17 R: 1W PLATTE BLANCHE SHELDON	PUMP	IR	.69	02/10/1981	A 3724		L
S: 18 T: 17 R: 1E PLATTE HERMAN HELLBUSCH	PUMP	IR	.57	03/10/1981	A 3059		L
<u>PLATTE RIVER</u> S: 11 T: 16 R: 2E BUTLER JOHN TOMEK	PUMP	IR	1.43	03/10/1981	A 14298		L
<u>PLATTE RIVER TRIB. TO</u> S: 9 T: 16 R: 2E BUTLER H. F. KLOSTERMAN	KLOSTERMAN CANAL	IR	.43	03/10/1981	A 2982		L
<u>BONE CREEK</u> S: 11 T: 15 R: 3E BUTLER F. J. PLASEK	PUMP	IR		02/10/1981	A 14153		K
<u>PLATTE RIVER</u> S: 29 T: 17 R: 4E BUTLER DOUBLE 'D'	PUMP	IR	2.61	02/10/1981	A 9756		L
S: 9 T: 17 R: 4E COLFAX RIVERSIDE ACRES	PUMP	IR		03/10/1981	A 14729		K
S: 15 T: 17 R: 4E BUTLER RICHARD B DAWSON	PUMP	IR	14.00	03/10/1981	A 8759		L
S: 9 T: 17 R: 5E DODGE CLARA MCGINN	PUMP	IR	.49	02/10/1981	A 7717		L
S: 14 T: 17 R: 5E DODGE JOSEPH C. BREUNIG	PUMP	IR		03/10/1981	A 13385		K
S: 13 T: 17 R: 5E DODGE JOHNSON-SLOSS LAND COMPANY	PUMP	IR	1.41	03/10/1981	A 8846		L
<u>PLATTE RIVER TRIB. TO</u> S: 21 T: 17 R: 6E SAUNDERS VOPALENSKY AND VOPALENSKY	PUMP	IR	.11	02/10/1981	A 8287		L
HRUZA & HRUZA	PUMP	IR		03/10/1981	A 8726		K
S: 18 T: 17 R: 7E DODGE KISSEL AND KISSEL	PUMP	IR		03/10/1981	A 9138		X
KISSEL AND KISSEL	PUMP	IR	.72	03/10/1981	A 7968		L
S: 17 T: 17 R: 7E DODGE EVERETT REX HANSEN	PUMP	IR	1.12	03/10/1981	A 7853		L
S: 21 T: 17 R: 7E SAUNDERS COREY AND HUTCHINSON	PUMP	IR		03/10/1981	A 12069		K



WATER RIGHTS DATA  
 CLAIMS AND APPLICATIONS CANCELLED OR DISMISSED FROM OCTOBER 1, 1980 TO DECEMBER 31, 1982  
 DIVISION NO. 2A

SOURCE LOCATION APPROPRIATOR	CARRIER	USE	PROV1. GRANT CFS	DATE CANCELLED	DOCKET/ APPLI. NUMBER	ANNOA.	FT. NT.
<u>LOST CREEK</u>							
S: 18 T: 17 R: 4E COLFAX ERNEST J. KREJCI	PUMP	IR		02/10/1981	A 13609		K
S: 20 T: 17 R: 2E COLFAX HELEN M. OEHLRICH	PUMP	IR	.76	02/10/1981	A 3018		L
S: 30 T: 17 R: 2E COLFAX JOHN A. TYLLE	PUMP	IR	.50	02/10/1981	A 11808		L
S: 29 T: 17 R: 3E COLFAX JEDLICKA AND JEDLICKA	PUMP	IR	.91	02/10/1981	A 2628		L
S: 21 T: 17 R: 3E COLFAX KOHLER ESTATE	PUMP	IR	1.30	03/10/1981	A 2041		L
KOHLER AND KOHLER	PUMP	IR	.42	03/10/1981	A 8337B		L
S: 22 T: 17 R: 3E COLFAX F. A. WELLMAN AND SONS	PUMP	IR	1.73	02/10/1981	A 7623		L
CITY OF SCHUYLER	PUMPS	IR	1.94	02/10/1981	A 9048		L
<u>LOST CREEK, TRIB. TO</u>							
S: 22 T: 17 R: 3E COLFAX F. A. WELLMAN AND SONS	PUMP	IR	.35	02/10/1981	A 7624		L
<u>LOST CREEK</u>							
S: 23 T: 17 R: 3E COLFAX SCHUYLER LAND COMPANY	PUMP	IR	1.66	02/10/1981	A 3507		L
<u>LOST CREEK, TRIB. TO</u>							
S: 16 T: 17 R: 3E COLFAX WINIFRED WESTOVER	PUMP	IR	1.11	02/10/1981	A 7849		L
<u>LOST CREEK</u>							
S: 17 T: 17 R: 4E COLFAX ANTON BOHATY	PUMP	IR	1.30	02/10/1981	A 9691		L
<u>PLATTE RIVER, TRIB. TO</u>							
S: 17 T: 17 R: 7E DODGE EVERETT, GENE & ROY HANSEN	PUMP	IR		03/10/1981	A 7853		L

DEPARTMENT OF WATER RESOURCES

WATER RIGHTS DATA  
CLAIMS AND APPLICATIONS CANCELLED OR DISMISSED FROM OCTOBER 1, 1980 TO DECEMBER 31, 1982  
DIVISION NO. 2B

SOURCE LOCATION APPROPRIATOR	CARRIER	USE	PROVI. GRANT CFS	DATE CANCELLED	DOCKET/ APPLI. NUMBER	ANNOA.	FT. NT.
<u>ELKHORN RIVER</u>							
S: 21 T: 25 R: 6W ANTELOPE DONALD F. ENGEL	PUMP	IR	.15	01/20/1981	A 7297		L
S: 34 T: 25 R: 6W ANTELOPE ROBERT BROTHERS	PUMP	IR	5.38	01/20/1981	A 12306		L
S: 6 T: 24 R: 5W ANTELOPE HANSON & HANSON	PUMP	IR	1.80	02/20/1981	A 9123		L
<u>CEDAR CREEK, WEST</u>							
S: 4 T: 23 R: 6W ANTELOPE GLADYS WILGOCKI	PUMP	IR	.53	01/20/1981	A 9602		L
LYLE DINSLAGE	PUMP	IR	.91	01/20/1981	A 12274		L
S: 33 T: 24 R: 6W ANTELOPE LYLE DINSLAGE	PUMP NO. 2	IR	.53	01/20/1981	A 12419		L
<u>CEDAR CREEK</u>							
S: 3 T: 23 R: 6W ANTELOPE HENRY WILGOCKI	PUMP	IR		02/20/1981	A 8769		K
S: 34 T: 24 R: 6W ANTELOPE GLADYS WILGOCKI	PUMP	IR	.66	01/20/1981	A 8807		L
S: 15 T: 24 R: 6W ANTELOPE GEORGE CLEMENSEN	PUMP	IR	.06	01/20/1981	A 3295		L
S: 11 T: 24 R: 6W ANTELOPE DONALD OBERSHAW	PUMP	IR		01/20/1981	A 10879		K
S: 1 T: 24 R: 6W ANTELOPE OFE BROTHERS	PUMP	IR	.09	01/20/1981	A 2904		L
DWORAK AND FINKRAL	PUMP	IR	.84	01/20/1981	A 3904		L
S: 12 T: 24 R: 6W ANTELOPE HANSON & HANSON	PUMP	IR		02/20/1981	A 3166		K
V. S. CRAM	PUMP	IR	.04	02/20/1981	A 2911		L
S: 7 T: 24 R: 5W ANTELOPE HANSON & HANSON	PUMP	IR		02/20/1981	A 8968		K
<u>ELKHORN RIVER</u>							
S: 8 T: 24 R: 5W ANTELOPE HANSEN & HANSEN	PUMP	IR	.42	01/20/1981	A 3073		L
ORRIS BRINK	PUMP	IR	.82	01/20/1981	A 2750		L
S: 4 T: 24 R: 5W ANTELOPE JAMES O'BRIEN	PUMP	IR	.76	01/20/1981	A 2990		L
S: 3 T: 24 R: 5W ANTELOPE JOE WITTWER	PUMP	IR	.38	01/20/1981	A 3409		L
F. A. CHILDS	PUMP	IR	.21	02/20/1981	A 3102		L
<u>IVES CREEK</u>							
S: 22 T: 24 R: 5W ANTELOPE GLEN LARSON	PUMP	IR	2.86	01/20/1981	A 11307		L
<u>ELKHORN RIVER</u>							
S: 11 T: 24 R: 5W ANTELOPE ELMAN EGGERS	PUMP	IR		02/20/1981	A 3061		K

WATER RIGHTS DATA  
CLAIMS AND APPLICATIONS CANCELLED OR DISMISSED FROM OCTOBER 1, 1980 TO DECEMBER 31, 1982  
DIVISION NO. 2B

SOURCE LOCATION APPROPRIATOR	CARRIER	USE	PROVI. GRANT CFS	DATE CANCELLED	DOCKET/ APPL. NUMBER	ANNOA.	FT. NT.
<u>GILES CREEK</u>							
S: 13 T: 24 R: 5W ANTELOPE BENNETT, NORFOLK & YOUNG	PUMP	IR	.62	01/20/1981	A 2663		L
BOYD BENNETT	PUMP	IR	.35	01/20/1981	A 8270		L
S: 12 T: 24 R: 5W ANTELOPE FRED BORGELT	PUMP	IR	.34	01/20/1981	A 7056		L
<u>HOPKINS CREEK</u>							
S: 1 T: 24 R: 5W ANTELOPE GALYEN, NELSON & NELSON	PUMP	IR		02/20/1981	A 6981		K
<u>ELKHORN RIVER</u>							
S: 8 T: 24 R: 4W MADISON HERMAN HANSEN	PUMP	IR	.50	01/20/1981	A 7290		L
ED SANNE	PUMP	IR	.25	01/20/1981	A 8273		L
S: 17 T: 24 R: 4W MADISON JEROME HOVELSRUD	PUMP	IR	1.14	01/20/1981	A 7489		L
S: 13 T: 24 R: 4W MADISON WM. MOZER	PUMP	IR		02/20/1981	A 6484		K
S: 24 T: 24 R: 4W MADISON WAYNE TEGELER	PUMP	IR	1.10	02/20/1981	A 3532		L
WAYNE TEGELER	PUMP	IR	.47	02/20/1981	A 13396		L
WAYNE TEGELER	PUMP	IR	.27	02/20/1981	A 13396		L
<u>BUFFALO CREEK</u>							
S: 34 T: 24 R: 4W MADISON EVELYN L. COLLINS	PUMP	IR	.26	01/20/1981	A 7979		L
S: 26 T: 24 R: 4W MADISON DALE O. INNESS	PUMP	IR		01/20/1981	A 8604		K
S: 23 T: 24 R: 4W MADISON WERNER AND WERNER	PUMP	IR		02/20/1981	A 2655		K
ALVIN MEYER	PUMP	IR	.48	02/20/1981	A 3000		L
S: 24 T: 24 R: 4W MADISON WAYNE M. TEGELER	PUMP	IR		02/20/1981	A 10366		K
<u>ELKHORN RIVER</u>							
S: 14 T: 24 R: 3W MADISON FRANCIS SAND	PUMP	IR	.21	07/31/1981	A 15736		L
<u>ELKHORN RIVER, TRIB. TO</u>							
S: 19 T: 24 R: 2W MADISON ROGER HENN	PUMP	IR	.61	01/20/1981	A 6101		L
<u>DEER CREEK</u>							
S: 30 T: 24 R: 3W MADISON MARY LOU PANZER	PUMP	IR	1.54	02/20/1981	A 3711		L
S: 29 T: 24 R: 3W MADISON STOLLE AND STOLLE	PUMP	IR		02/20/1981	A 13558		K
<u>BATTLE CREEK</u>							
S: 1 T: 23 R: 3W MADISON PAUL CLEMENS	PUMP	IR	.36	01/20/1981	A 7960		L

WATER RIGHTS DATA  
CLAIMS AND APPLICATIONS CANCELLED OR DISMISSED FROM OCTOBER 1, 1980 TO DECEMBER 31, 1982  
DIVISION NO. 28

SOURCE LOCATION APPROPRIATOR	CARRIER	USE	PROVL. GRANT CIS	DATE CANCELLED	DOCKET/ APPL. I. NUMBER	ANNOA.	FT. NT.
<u>BATTLE CREEK</u>							
S: 31 T: 24 R: 2W MADISON							
SCOTT AND BAUERMEISTER	PUMP	IR		02/20/1981	A 7319		K
EDWARD P. SCOTT	PUMP	IR	.43	01/20/1981	A 9598A		L
<u>ELKHORN RIVER</u>							
S: 29 T: 24 R: 2W MADISON							
RINKEL, THOMPSON & UNKEL	PUMP	IR		02/20/1981	A 2983		K
ELKHORN RIVER, TRIB. TO							
S: 34 T: 24 R: 2W MADISON							
ADKINS COMPANY	PUMP	IR	.43	01/20/1981	A 6628		L
<u>ELKHORN RIVER</u>							
S: 36 T: 24 R: 2W MADISON							
F. B. TORBERT ESTATE	PUMP	IR	.09	01/20/1981	A 2674		L
S: 3 T: 23 R: 1W MADISON							
CITY OF NORFOLK	PUMP	IR	.08	01/20/1981	A 11154		L
S: 33 T: 24 R: 1W MADISON							
MARVIN WRIGHT	PUMP	IR	.28	01/20/1981	A 7626		L
S: 2 T: 23 R: 1W MADISON							
KAHLER & BERNSTRAUCH	PUMP	IR	1.06	01/20/1981	A 9386		L
S: 1 T: 23 R: 1W MADISON							
HASKELL OSBORN	PUMP	IR	.14	02/20/1981	A 6099		L
<u>ELKHORN RIVER, NORTH FORK</u>							
S: 23 T: 24 R: 1W MADISON							
CITY OF NORFOLK	NORFOLK CEREAL AND FLOUR MILLS	OD	100.00	01/20/1981	D 996		L
<u>ELKHORN RIVER</u>							
S: 17 T: 23 R: 1E STANTON							
SIEDSCHLAG & SIEDSCHLAG	PUMP	IR	.97	01/20/1981	A 9016		L
WILLIAM KOHLHOF	PUMPS	IR		02/20/1981	A 9024		K
S: 21 T: 23 R: 1E STANTON							
HERBERT LAU	PUMP	IR		02/20/1981	A 13296		K
<u>UNION CREEK</u>							
S: 22 T: 22 R: 1E STANTON							
BOB HEKRDLE	PUMP	IR		01/19/1982	A 9193		K
S: 34 T: 22 R: 1W MADISON							
G A LAFFLEUR	PUMP	IR	2.33	01/19/1982	A 13514		L
S: 1 T: 21 R: 1W MADISON							
EARL L PURDY	PUMP	IR	.86	01/19/1982	A 11653		K
S: 21 T: 22 R: 1E STANTON							
JOHN R HEKRDLE	PUMP	IR	.32	01/19/1982	A 13342		K
GARY WHITE	PUMP	MF		07/15/1982	A 16098		J
S: 1 T: 22 R: 1E STANTON							
EMIL MASTNY	PUMP	IR	.34	01/19/1982	A 2656		K

WATER RIGHTS DATA  
CLAIMS AND APPLICATIONS CANCELLED OR DISMISSED FROM OCTOBER 1, 1980 TO DECEMBER 31, 1982  
DIVISION NO. 2B

SOURCE LOCATION APPROPRIATOR	CARRIER	USE	PROVI. GRANT CFS	DATE CANCELLED	DOCKET/ APPLI. NUMBER	ANNOA.	FT. NT.
<u>ELKHORN RIVER</u> S: 29 T: 23 R: 2E STANTON WILLIAM BOLDT	PUMP	IR	.27	01/20/1981	A 3050		L
<u>ZIMMERER-KUEHN LAKE</u> S: 17 T: 23 R: 3E STANTON JOE ZIMMERER	PUMP NO. 2	IR	.48	01/20/1981	A 3076		L
<u>ELKHORN RIVER</u> S: 22 T: 23 R: 2E STANTON ADOLPH A. KMENT	PUMP	IR	1.06	02/20/1981	A 7497		L
S: 13 T: 23 R: 2E STANTON JOSEPH R. ROSMARIN	PUMP	IR	.05	01/20/1981	A 2704		L
S: 17 T: 23 R: 3E STANTON JOE ZIMMERER	PUMP NO. 1	IR	.40	01/20/1981	A 3069		L
S: 8 T: 23 R: 3E STANTON HARRY FREIBERG	PUMP	IR	.56	02/20/1981	A 3016		L
S: 3 T: 23 R: 3E STANTON ED PSOTTA	PUMP	IR	.94	01/20/1981	A 7752		L
<u>HUMBURG CREEK</u> S: 26 T: 25 R: 2E WAYNE GARY L. KANT	PUMP	IR	0.19	03/05/1982	A 15916		L
<u>CEDAR CREEK</u> S: 30 T: 23 R: 3E STANTON HASENKAMP AND HASENKAMP	PUMP	IR	.49	01/20/1981	A 9896		L
<u>ELKHORN RIVER</u> S: 32 T: 24 R: 4E CUMING F. V. MCGUIRE	PUMP	IR	1.21	01/20/1981	A 2612		L
S: 2 T: 23 R: 4E CUMING RABE AND RABE	PUMP	IR	3.71	01/20/1981	A 13896		L
S: 27 T: 23 R: 5E CUMING EDWIN C. TOELLE	PUMP	IR		02/20/1981	A 13220		K
S: 1 T: 22 R: 5E CUMING IRVIN D. LIERMAN	PUMP	IR		02/20/1981	A 13297		K
S: 17 T: 22 R: 6E CUMING LEO SCHADEMAN	PUMP	IR		02/20/1981	A 14608		K
<u>ROCK CREEK</u> S: 8 T: 22 R: 5E CUMING WILBER LUDWIG	PUMP	IR	1.00	01/20/1981	A 8886		L
S: 33 T: 23 R: 5E CUMING LYDIA FULLNER	PUMP	IR		02/20/1981	A 8895		K
<u>PLUM CREEK</u> S: 9 T: 22 R: 6E CUMING LOUIS LUEBBERT	PUMP	IR	.50	01/20/1981	A 9036		L
S: 12 T: 23 R: 5E CUMING GERTRUDE SEEMAN	PUMP	IR		02/20/1981	A 9089		K

WATER RIGHTS DATA  
CLAIMS AND APPLICATIONS CANCELLED OR DISMISSED FROM OCTOBER 1, 1980 TO DECEMBER 31, 1982  
DIVISION NO. 2B

SOURCE LOCATION APPROPRIATOR	CARRIER	USE	PROVI. GRANT CFS	DATE CANCELLED	DOCKET/ APPLI. NUMBER	ANNOA. FT.	NT.
<u>ELKHORN RIVER</u>							
S: 21 T: 22 R: 6E CUMING HERMAN HEITZMAN ESTATE	PUMP	IR	.31	01/20/1981	A 2528		L
S: 22 T: 22 R: 6E CUMING JOHN M. COLLINS	PUMP	IR	.39	01/20/1981	A 2630		L
S: 27 T: 22 R: 6E CUMING ADA CROUTER	PUMP	IR	2.39	01/20/1981	A 12966		L
<u>SILVER CREEK</u>							
S: 15 T: 19 R: 6E DODGE JERRY REIMERS	PUMP	IR	.54	02/25/1981	A 14450		L
<u>LOGAN CREEK</u>							
S: 2 T: 27 R: 4E DIXON V & R FARMS	PUMP	IR	2.86	10/02/1981	A 15773		L
S: 35 T: 27 R: 4E DIXON BOARD OF EDUCATIONAL LANDS & FUNDS	PUMP	IR	2.86	10/02/1981	A 15761		L
<u>RAWHIDE CREEK</u>							
S: 31 T: 17 R: 10E DODGE CLARICE SAMPSON	PUMP	IR	1.35	12/16/1981	A 15860		L
S: 8 T: 16 R: 10E DOUGLAS ELMER ZEIS	PUMP	IR	1.35	12/16/1981	A 15861		L
<u>SALT CREEK, EAST BRANCH, TRIB. TO</u>							
S: 34 T: 8 R: 7E LANCASTER DALE HARLAN	HARLAN RESERVOIR	ST	29.20	AF10/22/1982	A 15195		L
<u>SALT CREEK</u>							
S: 26 T: 9 R: 6E LANCASTER CONSTRUCTORS, INC	PUMP	IR	1.65	10/15/1980	A 15516		J
S: 24 T: 11 R: 7E LANCASTER HARTMANN CONSTRUCTION CO	PUMP	MF	1.65	02/12/1982	A 15901		L
S: 26 T: 11 R: 7E LANCASTER HARTMANN CONSTRUCTION CO	PUMP	MF	1.65	02/12/1982	A 15900		L
<u>CAMP CREEK</u>							
S: 12 T: 11 R: 8E LANCASTER GEORGE B (MRS) REES	PUMP	IR		03/18/1981	A 11382		L
<u>SILVER CREEK, TRIB. TO</u>							
S: 2 T: 19 R: 6E DODGE JERRY REIMERS	PUMP	IR	1.08	02/25/1981	A 13412		L
<u>TURKEY CREEK</u>							
S: 5 T: 12 R: 12E CASS WILLIAM ALLAN METZGER	PUMP	IR	.52	02/10/1981	A 6206		L
<u>COTTONWOOD CREEK, TRIB. TO</u>							
S: 10 T: 15 R: 6E SAUNDERS LOWER PLATTE NORTH NRD	COTTONWOOD RESERVOIR 21-A	ST	210.7	AF09/02/1981	A 14924		L
<u>FOUNTAIN CREEK</u>							
S: 24 T: 12 R: 10E CASS RUDOLF VERVAECKE	PUMP	IR		03/10/1981	A 7796		K

WATER RIGHTS DATA  
 CLAIMS AND APPLICATIONS CANCELLED OR DISMISSED FROM OCTOBER 1, 1980 TO DECEMBER 31, 1982  
 DIVISION NO. 2B

SOURCE LOCATION APPROPRIATOR	CARRIER	USE	PROVI. GRANT CFS	DATE CANCELLED	DOCKET/ APPLI. NUMBER	ANNOA.	FT. NT.
<u>PLATIE RIVER, TRIB. TO</u> S: 2 I: 12 R: 12E CASS NETTIE C. RUSE	PUMP	IR	.43	02/10/1981 A	8652		L
S: 1 T: 12 R: 10E SARPY RONALD PATTERSON	THOUSAND OAKS LAKE	SS	29.1	AF12/15/1980 A	14419		L
<u>CEDAR CREEK</u> S: 30 T: 12 R: 12E CASS ALICE WIESNETH	PUMP	IR	.80	02/10/1981 A	9241		L
<u>CEDAR CREEK, TRIB. TO</u> S: 30 T: 12 R: 12E CASS ALICE WIESNETH	PUMP	IR	.64	02/10/1981 A	9240		L
<u>PLATIE RIVER</u> S: 32 T: 13 R: 13E SARPY LLOYD ISKE	PUMP	IR	2.43	02/10/1981 A	6759		L

WATER RIGHTS DATA  
CLAIMS AND APPLICATIONS CANCELLED OR DISMISSED FROM OCTOBER 1, 1980 TO DECEMBER 31, 1982  
DIVISION NO. 2C

SOURCE LOCATION APPROPRIATOR	CARRIER	USE	PROVI. GRANT CFS	DATE CANCELLED	DOCKET/ APPLI. NUMBER	ANNOA.	FT. NT.
<u>NIOBRARA RIVER</u>							
S: 5 T: 28 R: 51W BOX BUTTE FERRET EXPLORATION COMPANY, INC	PUMP	MF		02/12/1982	A 15994		J
S: 36 T: 29 R: 51W DAWES FERRET EXPLORATION COMPANY, INC	PUMP	MF		02/12/1982	A 15993		J
S: 32 T: 32 R: 40W CHERRY HARRY E WELLS	PUMP	IR	1.64	07/07/1981	A 1193		L
<u>POLE CREEK</u>							
S: 28 T: 32 R: 40W CHERRY JULIAN & WELLS	POLE CREEK CANAL	IR	.57	07/07/1981	A 799		L
<u>ANTELOPE CREEK, TRIB. TO</u>							
S: 20 T: 34 R: 42W SHERIDAN UPPER NIOBRARA-WHITE NRD	ALLISON RESERVOIR NO. 2	ST		06/15/1982	A 16044		L
<u>ANTELOPE CREEK</u>							
S: 30 T: 33 R: 41W SHERIDAN W A LOUKS	PUMP	IR	.12	07/07/1981	A 2322		L
M E GREEN	PUMP	IR	.09	07/07/1981	A 2387		L
ORVILLE CONNER	PUMP	IR	.14	07/07/1981	A 4460		L
S: 3 T: 32 R: 41W SHERIDAN NIELSEN BROTHERS	PUMP	IR	.85	07/07/1981	A 4462		L
NIELSEN BROTHERS	PUMP	IR	2.15	07/07/1981	A 4570		L
S: 10 T: 32 R: 41W SHERIDAN NIELS THORSEN	PUMP	IR	1.86	07/07/1981	A 4909		L
S: 12 T: 32 R: 41W SHERIDAN MARIE DAM ESTATE	PUMP	IR	.66	07/07/1981	A 4799		L
S: 21 T: 32 R: 40W CHERRY A R JULIAN, ET AL	ANTELOPE CANAL	IR	.36	07/07/1981	A 798		L
<u>NIOBRARA RIVER</u>							
S: 29 T: 33 R: 37W CHERRY JAMES W & WILMA GRAY	PUMP	IR	1.54	07/07/1981	A 3404		L
S: 28 T: 33 R: 37W CHERRY JAMES W & WILMA GRAY	PUMP	IR	.95	07/07/1981	A 6370		L
S: 13 T: 33 R: 37W CHERRY JAMES W. BEER	PUMP	IR	.57	07/07/1981	A 9806		L
S: 2 T: 33 R: 35W CHERRY HEATH CATTLE COMPANY	PUMP	IR	3.33	07/07/1981	A 13961		L
<u>BEAR CREEK</u>							
S: 16 T: 34 R: 37W CHERRY CENTRAL CONSTRUCTION CO	PUMP	MF		02/12/1982	A 15899		J
S: 25 T: 34 R: 36W CHERRY J A WICKMAN TRUST	WICKMAN CANALS	IR	.22	07/07/1981	A 10036		L
S: 29 T: 34 R: 35W CHERRY WOODS BROTHERS REALTY COMPANY	WOODS BROTHERS CANAL	IR	11.79	07/07/1981	A 2035 R P-175		L



WATER RIGHTS DATA  
 CLAIMS AND APPLICATIONS CANCELLED OR DISMISSED FROM OCTOBER 1, 1980 TO DECEMBER 31, 1982  
 DIVISION NO. 2C

SOURCE LOCATION APPROPRIATOR	CARRIER	USE	PROVI. GRANT CFS	DATE CANCELLED	DOCKET/ APPLI. NUMBER	ANNOA.	FT. NT.
<u>NIOBRARA RIVER</u>							
S: 28 T: 33 R: 33W CHERRY ESTHER M EWART	PUMP	IR	.35	07/07/1981	A 14259		L
S: 25 T: 33 R: 33W CHERRY WESLEY M & PHYLLIS H ROTHLEUTNER	PUMP	IR	.41	07/07/1981	A 5112		L
S: 30 T: 33 R: 32W CHERRY UNITED STATES FOREST RESERVE	MOTRON NURSERY CANAL	IR	.50	07/07/1981	A 1488		L
S: 35 T: 33 R: 32W CHERRY LO LAND & CATTLE COMPANY	PUMP	IR	.80	07/07/1981	A 12947		L
S: 4 T: 32 R: 30W CHERRY LESLIE H TURNER	PUMP	IR	4.00	07/07/1981	A 11171		L
<u>SNAKE RIVER</u>							
S: 29 T: 31 R: 30W CHERRY AINSWORTH IRRIGATION DISTRICT	AINSWORTH CANAL	IR	.66	11/15/1982	A 15557		K
<u>NIOBRARA RIVER</u>							
S: 32 T: 33 R: 29W CHERRY KARL W BUSCH	PUMP	IR	2.24	07/07/1981	A 11191		L
<u>DRY CREEK</u>							
S: 6 T: 34 R: 28W CHERRY JACKSON BROS	PUMP	IR	.70	07/07/1981	A 9513		L
<u>GORDON CREEK</u>							
S: 7 T: 30 R: 29W CHERRY NEBRASKA GAME AND PARKS COMMISSION	HACKBERRY LAKE	ST	5000	AF07/07/1981	A 2289		L
<u>MINNECHADUZA CREEK</u>							
S: 36 T: 34 R: 28W CHERRY DONOVAN OHLMANN	PUMP	IR	.19	07/07/1981	A 12871		L
<u>SPRING CREEK</u>							
S: 17 T: 34 R: 27W CHERRY LEO M NOLLETT	PUMP	IR	1.37	07/07/1981	A 8250		L
S: 27 T: 34 R: 25W CHERRY A. K. KUSKIE	GARDEN CANAL	IR	.09	07/07/1981	A 555		L
<u>NIOBRARA RIVER, TRIB. TO</u>							
S: 21 T: 34 R: 26W CHERRY POTTER AND POTTER	PUMP	IR	.93	07/07/1981	A 5359		L
<u>NIOBRARA RIVER</u>							
S: 21 T: 34 R: 26W CHERRY JOE J CONNOT	PUMP	IR	.57	07/07/1981	A 4476		L
S: 22 T: 34 R: 26W CHERRY JOE J CONNOT	PUMP	IR	.53	07/07/1981	A 4406		L
<u>NIOBRARA RIVER, TRIB. TO</u>							
S: 34 T: 33 R: 25W CHERRY LOST CREEK CATTLE CO	LOST CREEK RESERVOIR	ST	67.00	AF07/07/1981	A 9604		L
S: 12 T: 33 R: 25W CHERRY FRANK HEIGH	PUMP	IR	.21	07/07/1981	A 6980		L

WATER RIGHTS DATA  
CLAIMS AND APPLICATIONS CANCELLED OR DISMISSED FROM OCTOBER 1, 1980 TO DECEMBER 31, 1982  
DIVISION NO. 2C

SOURCE LOCATION APPROPRIATOR	CARRIER	USE	PROVI. GRANT CFS	DATE CANCELLED	DOCKET/ APPLI. NUMBER	ANNOA.	FT. NT.
<u>ROCK CREEK</u> S: 1 T: 32 R: 22W KEYA PAHA GERALD E CHILDS	PUMP	IR	.35	01/19/1982	A 13372		L
<u>NIOBRARA RIVER</u> S: 12 T: 32 R: 22W KEYA PAHA MAYNARD E & DOROTHY JONES	PUMP	IR	1.20	01/19/1982	A 8830		K
S: 19 T: 32 R: 20W KEYA PAHA DON E & SHARON MCKEE	PUMP	IR	.10	01/19/1982	A 10998		L
<u>LONG PINE CREEK</u> S: 19 T: 29 R: 20W BROWN AINSWORTH OUTDOOR CLUB	AINSWORTH RESERVOIR	ST	.86	AF07/07/1981	A 3955		L
S: 30 T: 30 R: 20W BROWN PLINIO PRIORESCHI	PUMP	IR	.42	01/19/1982	A 14213		L
<u>BONE CREEK</u> S: 23 T: 30 R: 22W BROWN ROSS M & LILLIE S BAXTER	PUMP PUMP	IR IR	.03 .05	01/19/1982	A 10625 A 11368		L L
<u>SNIDER CREEK</u> S: 31 T: 33 R: 19W KEYA PAHA W S PICKLER	OLD CANAL	IR	.01	01/19/1982	D 607		L
<u>SPRING BRANCH CREEK, TRIB. TO</u> S: 31 T: 32 R: 17W ROCK WATSON & FROELICH	ANDERSON RESERVOIR	ST	5.00	AF01/19/1982	A 9699		L
<u>ANDERSON RESERVOIR</u> S: 31 T: 32 R: 17W ROCK WATSON & FROELICH	PUMP	SO		01/19/1982	A 9700		L
<u>NIOBRARA RIVER</u> S: 5 T: 32 R: 17W KEYA PAHA HAZEL C CONNELL	PUMP	IR	.70	02/19/1982	A 7990		L
S: 33 T: 33 R: 17W KEYA PAHA CHARLES H CONNELL	PUMP	IR	2.83	01/19/1982	A 13494		L
S: 8 T: 33 R: 15W HOLT WAYNE C ANDERSEN	PUMP PUMP	IR IR	1.21 .92	01/19/1982	A 13719 A 10305		L L
<u>BEAVER CREEK #</u> S: 31 T: 33 R: 15W HOLT CHARLES M MULFORD ESTATE	PUMP	IR	1.15	01/19/1982	A 10732		L
<u>BEAVER CREEK, TRIB. TO</u> S: 14 T: 32 R: 16W HOLT M M K RANCH	MMK RANCH RESERVOIR NO. 2	ST	50.1	AF03/31/1981	A 15388		L
<u>NIOBRARA RIVER</u> S: 29 T: 34 R: 14W BOYD MATT LIEWER	PUMP	IR	1.09	01/19/1982	A 8931		L

WATER RIGHTS DATA  
 CLAIMS AND APPLICATIONS CANCELLED OR DISMISSED FROM OCTOBER 1, 1980 TO DECEMBER 31, 1982  
 DIVISION NO. 2C

SOURCE LOCATION APPROPRIATOR	CARRIER	USE	PROVI. GRANT CFS	DATE CANCELLED	DOCKET/ APPLI. NUMBER	ANNOA.	FT. NT.
<u>COTTONWOOD CREEK</u> S: 21 T: 35 R: 22W KEYA PAHA FRIEDEL HEESE	PUMP	IR	.69	01/19/1982	A 12158		L
<u>KEYAPAHA RIVER</u> S: 6 T: 34 R: 18W KEYA PAHA MILES FERGUSON	PUMP	IR		12/16/1981	A 15830		L
<u>KAUPP RESERVOIR NO. 4</u> S: 21 T: 35 R: 18W KEYA PAHA KAUPP HEREFORD RANCH	PUMP	SO		12/16/1981	A 15819		L
<u>KEYAPAHA RIVER</u> S: 17 T: 34 R: 15W BOYD DENNIS L. CAMIN	PUMP	IR	.51	05/06/1981	A 14388		L
<u>SILVER GULCH</u> S: 19 T: 34 R: 15W BOYD NEAL WINDMEYER	WINDMEYER RANCH RES.	ST	33.22	AF12/15/1980	A 14366		L
<u>SANDY CREEK, BIG</u> S: 34 T: 32 R: 15W HOLT EDNA P. MCEACHEN	PUMP	IR	23.54	09/02/1981	A 13850		L
S: 14 T: 31 R: 15W HOLT DALE GILBERT	PUMP	IR	1.98	02/19/1982	A 10748		K
<u>SPRING CREEK</u> S: 4 T: 31 R: 15W HOLT SALSNESS RANCH, INC	PUMP	IR	3.86	01/19/1982	A 12491		L
<u>SPRING CREEK, TRIB. TO</u> S: 4 T: 31 R: 15W HOLT SALSNESS RANCH, INC	PUMP	IR	4.57	01/19/1982	A 12620		L
<u>MCEACHEN RESERVOIR NO. 3</u> S: 34 T: 32 R: 15W HOLT EDNA P. MCEACHEN	PUMP	SI		06/15/1982	A 13852	A-13851	L
<u>SANDY CREEK, BIG</u> S: 34 T: 32 R: 15W HOLT EDNA P. MCEACHEN	PUMP	IR	23.54	09/02/1981	A 13850		L
S: 3 T: 32 R: 15W HOLT JAMIS E. DEMING	PUMP	IR	.45	01/19/1982	A 9791		L
S: 12 T: 33 R: 14W HOLT W S PICKLER	BADGER CANAL	IR	1.14	01/19/1982	A 667		L
<u>NIORRARA RIVER</u> S: 7 T: 33 R: 13W BOYD ERNEST LARSEN	PUMP	IR	.60	01/19/1982	A 12169		L
VINCENT F & MARTHA M REISER	PUMP	IR	2.15	01/19/1982	A 10793		L
<u>NIORRARA RIVER, TRIB. TO</u> S: 5 T: 33 R: 13W BOYD VINCENT F. REISER	PUMP	IR		11/15/1982	A 16056		L

WATER RIGHTS DATA  
CLAIMS AND APPLICATIONS CANCELLED OR DISMISSED FROM OCTOBER 1, 1980 TO DECEMBER 31, 1982  
DIVISION NO. 2C

SOURCE LOCATION APPROPRIATOR	CARRIER	USE	PROVI. GRANT CFS	DATE CANCELLED	DOCKET/ APPLI. NUMBER	ANNOA.	FT. NT.
<u>NIORARA RIVER</u> S: 15 T: 33 R: 13W BOYD MARTIN F REISER	PUMP	IR	4.05	01/19/1982	A 10777		L
<u>BRUSH CREEK, WEST BRANCH</u> S: 26 T: 32 R: 14W HOLT M H MCCARTHY	MCCARTHY CANAL NO. 2	IR	.64	07/07/1982	D 266		L
<u>BRUSH CREEK, TRIB. TO</u> S: 11 T: 32 R: 14W HOLT HOWARD C. KRAMBECK	KRAMBECK RESERVOIR	ST	8.2	AF05/12/1981	A 15477		L
S: 31 T: 32 R: 13W HOLT SAMUEL & MARK LANGE	PUMP	IR	.81	02/19/1982	A 8937		K
JAMES LAURIDSEN	PUMP	IR	.86	02/19/1982	A 9770		L
<u>BRUSH CREEK, EAST BRANCH</u> S: 24 T: 32 R: 14W HOLT M H MCCARTHY	MCCARTHY CANAL NO. 1	IR	.50	05/18/1982	D 264		L
<u>BRUSH CREEK, TRIB. TO</u> S: 11 T: 32 R: 14W HOLT HOWARD C KRAMBECK	KRAMBECK RESERVOIR	ST	8.20	AF06/03/1981	A 15472		L
<u>SHOBE BRANCH</u> S: 30 T: 33 R: 11W HOLT A J LAMB	LAMB CANAL	IR	.14	01/19/1982	A 322		L
<u>YOUNG CREEK</u> S: 32 T: 33 R: 11W HOLT A J LAMB	HARVEY-LAMB CANAL	IR	.21	02/19/1982	A 311		L
<u>EAGLE CREEK, MIDDLE BRANCH</u> S: 8 T: 30 R: 13W HOLT DONALD E & JANET E BUTTERFIELD	BECKER CANAL	IR	.90	06/18/1982	D 274		K
<u>EAGLE CREEK, MIDDLE BRANCH, TRIB. TO</u> S: 1 T: 30 R: 14W HOLT J A ROBERTSON	EAGLE VALLEY CANAL	IR	2.29	01/19/1982	L 280		L
S: 6 T: 30 R: 13W HOLT EAGLE CREEK LAND COMPANY	PUMP	IR	5.96	01/19/1982	A 11199		L
DONALD E & JANET E BUTTERFIELD	BOKHOF CANAL	IR	2.38	06/18/1982	D 275		K
<u>EAGLE CREEK, MIDDLE BRANCH</u> S: 3 T: 30 R: 13W HOLT V J TIELKE	PUMP	IR	1.24	01/19/1982	A 11201		L
<u>HONEY CREEK</u> S: 10 T: 31 R: 12W HOLT DORIS MOSS ET AL	PUMP	IR	.59	01/19/1982	A 12975		K
<u>EAGLE CREEK</u> S: 33 T: 32 R: 12W HOLT WALTER G SIRE	PUMP	IR	1.11	09/02/1981	A 12040		L
S: 27 T: 32 R: 12W HOLT LORETTA HYNES	PUMP	IR	.87	02/19/1982	A 8700		K

WATER RIGHTS DATA  
CLAIMS AND APPLICATIONS CANCELLED OR DISMISSED FROM OCTOBER 1, 1980 TO DECEMBER 31, 1982  
DIVISION NO. 2C

SOURCE LOCATION APPROPRIATOR	CARRIER	USE	PROVI. GRANT CFS	DATE CANCELLED	DOCKET/ APPLI. NUMBER	ANNOT.	FT. NT.
<u>EAGLE CREEK</u> S: 21 T: 32 R: 11W HOLT M A MILLER	PUMP	IR	2.33	02/19/1982	A 11040		K
<u>SPRING CREEK</u> S: 1 T: 32 R: 11W HOLT LORENE SCHAAF	SPINAR CANAL	IR	.29	02/19/1982	A 2519		L
<u>REDBIRD CREEK</u> S: 34 T: 30 R: 11W HOLT BETTY PETERS	PUMP	IR	1.78	02/19/1982	A 10817		L
<u>BLUE BIRD CREEK</u> S: 26 T: 30 R: 11W HOLT P MURPHY	MURPHY CANAL	IR	1.00	05/18/1982	D 273		L
<u>BLACKBIRD CREEK</u> S: 20 T: 31 R: 11W HOLT A F MULLEN	MULLEN CANAL	IR	1.00	02/19/1982	D 267		L
S: 16 T: 31 R: 11W HOLT BOARD OF EDUCATIONAL LANDS & FUNDS	PUMP	IR	.19	01/19/1982	A 10346		K
S: 9 T: 31 R: 11W HOLT ANDREW H JOHNSON	PUMP	IR	.43	01/19/1982	A 14438		L
<u>REDBIRD CREEK</u> S: 12 T: 31 R: 11W HOLT CASS CONSTRUCTION COMPANY	PUMP	MF	.57	10/15/1980	A 15673		J
S: 11 T: 31 R: 11W HOLT GERALD D HANSEN	PUMP	IR	.42	01/19/1982	A 8645		L
S: 22 T: 32 R: 10W HOLT RICHARD D & MADONNA M DAY	PUMP	IR	1.65	02/19/1982	A 11574		K
S: 14 T: 32 R: 10W HOLT G W MELLOR ESTATE	PUMP	IR	.32	01/19/1982	A 3308		L
<u>LOUSE CREEK</u> S: 1 T: 31 R: 10W HOLT ALBERT CARSON	PUMP	IR	.89	01/19/1982	A 11695		L
S: 12 T: 32 R: 10W HOLT CLAY MASHINO	LANSBERRY CANAL	IR	.50	01/19/1982	A 2166		L
<u>SAND CREEK</u> S: 6 T: 32 R: 9W HOLT CLAY MASHINO	PUMP	IR	.57	01/19/1982	A 2499		L
<u>NIORARA RIVER</u> S: 7 T: 32 R: 8W KNOX THOMAS J MATEJCEK	PUMP	IR	2.13	02/19/1982	A 12058		L
<u>STEEL CREEK</u> S: 22 T: 31 R: 9W HOLT WILLIS BUTTERFIELD	PUMP	IR	.07	01/19/1982	A 8045		L
S: 2 T: 31 R: 9W HOLT OTTO & MARVIN DROBNY	PUMP	IR	5.54	02/19/1982	A 10837		K

WATER RIGHTS DATA  
CLAIMS AND APPLICATIONS CANCELLED OR DISMISSED FROM OCTOBER 1, 1980 TO DECEMBER 31, 1982  
DIVISION NO. 2C

SOURCE LOCATION APPROPRIATOR	CARRIER	USE	PROVI. GRANT CFS	DATE CANCELLED	DOCKET/ APPLI. NUMBER	ANNOA. NT.	FT. NT.
<u>STEEL CREEK</u> S: 1 T: 31 R: 9W HOLT ELVA L & JAMES L NOVOTNE	PUMP	IR	4.57	08/14/1981 A	13833		L
<u>NIORARA RIVER</u> S: 24 T: 32 R: 8W KNOX JOE E & CARROL PISCHEL	PUMP	IR	2.87	02/19/1982 A	10958		K
<u>PISCHEL CREEK</u> S: 34 T: 32 R: 8W KNOX FRANK H DOBRICHOVSKY	PUMP	IR	1.27	08/05/1981 A	14635		L
<u>NIORARA RIVER</u> S: 25 T: 32 R: 8W KNOX EDWARD L & MARIE F SELIVY	PUMP	IR	2.37	02/19/1982 A	13139		K
S: 2 T: 31 R: 7W KNOX HARLEY A & ELLEN D DALTON	PUMP	IR	14.88	02/19/1982 A	2968		L
<u>VERDIGRE CREEK, SOUTH BRANCH</u> S: 8 T: 28 R: 8W ANTELOPE CUS GOLTER	DRAYTON CANAL	IR	1.34	06/18/1982 D	248		K
<u>ELEY CREEK</u> S: 22 T: 28 R: 8W ANTELOPE JOHN H ELEY	PUMP	IR	2.67	05/18/1982 A	8773		L
<u>SPRING CREEK, BIG</u> S: 22 T: 28 R: 8W ANTELOPE JOHN H ELEY	PUMP	IR	.71	05/18/1982 A	8774		L
DONALD W MCBRIDE	PUMP	FC	7.20	06/18/1982 A	10051		L
S: 14 T: 28 R: 8W ANTELOPE DAVID L G & DIXIE WILLATS	PUMP	IR	.40	06/18/1982 A	10997		K
<u>VERDIGRE CREEK, SOUTH BRANCH</u> S: 11 T: 28 R: 8W ANTELOPE GERALD C & SHARON K HOYT	PUMP	IR	14.70	06/18/1982 A	9282		K
<u>HAY CREEK</u> S: 28 T: 28 R: 7W ANTELOPE MONTE R & RITA J SHABRAM	PUMP	IR	1.14	05/18/1982 A	11063		L
<u>MERRIMAN CREEK</u> S: 32 T: 29 R: 6W KNOX LEWIS W & GERMAINE G BERRY	PUMP	IR	1.93	05/18/1982 A	8852		L
<u>MERRIMAN CREEK, WEST BRANCH</u> S: 12 T: 28 R: 7W ANTELOPE JOSEPH D EHRENBERG	PUMP	IR	.49	05/18/1982 A	5847		L
<u>VERDIGRE CREEK</u> S: 11 T: 29 R: 7W KNOX EUGENE, JEAN, WILLIAM, DOROTHY HENES	PUMP	IR	.14	06/18/1982 A	11121		K
S: 2 T: 29 R: 7W KNOX ALICE CHILAR	PUMP	IR	1.07	05/18/1982 A	11928		L
S: 35 T: 30 R: 7W KNOX VAC A, AGNES & ALICE J KOTROUS	PUMP	IR	1.75	06/18/1982 A	11510		L

WATER RIGHTS DATA  
 CLAIMS AND APPLICATIONS CANCELLED OR DISMISSED FROM OCTOBER 1, 1980 TO DECEMBER 31, 1982  
 DIVISION NO. 2C

SOURCE LOCATION APPROPRIATOR	CARRIER	USE	PROVI. GRANT CFS	DATE CANCELLED	DOCKET/ APPLI. NUMBER	ANNOA.	FT. NT.
<u>VERDIGRE CREEK</u> S: 25 T: 30 R: 7W KNOX MARVIN J SUKUP	PUMP	IR	.60	05/18/1982	A 8899		L
<u>VERDIGRE CREEK, MIDDLE BRANCH</u> S: 28 T: 29 R: 9W HOLT ARTHUR H & ANITA R WATERMAN	PUMP	IR	1.47	05/18/1982	A 11220		L
S: 27 T: 29 R: 9W HOLT MARVIN VANHOUTEN	PUMP	IR	.44	05/18/1982	A 9332		L
<u>VERDIGRE CREEK, MIDDLE BRANCH, TRIB. TO</u> S: 15 T: 29 R: 9W HOLT LYDIA O BACKERS	BACKERS CANAL	IR	5.94	05/18/1982	A 3577		L
<u>VERDIGRE CREEK, MIDDLE BRANCH</u> S: 13 T: 29 R: 9W HOLT RALPH BROOKHOUSER	PUMP	IR	.67	05/18/1982	A 9398		L
<u>VERDIGRE CREEK, MIDDLE BRANCH, TRIB. TO</u> S: 22 T: 30 R: 8W KNOX PHILIP RUDLOFF	PUMP	IR	2.10	05/18/1982	A 10370		L
S: 27 T: 30 R: 8W KNOX ALBERT A BOELTER	PUMP	IR	.94	05/18/1982	A 14164		L
<u>VERDIGRE CREEK, MIDDLE BRANCH</u> S: 26 T: 30 R: 8W KNOX RONALD COOK	PUMP	IR	.40	05/18/1982	A 11573		K
S: 25 T: 30 R: 8W KNOX ROSCOE GROELING	PUMP	IR	2.21	05/18/1982	A 14343		L
S: 30 T: 30 R: 7W KNOX DALE A & MARY L JELINEK	PUMP	IR	1.84	05/18/1982	A 14624		K
S: 29 T: 30 R: 7W KNOX PAUL M & MARCELLA SUKUP	PUMP	IR	.67	06/18/1982	A 8056		K
S: 28 T: 30 R: 7W KNOX GORDON J & JUNE H BURKHARDT	PUMP	IR	.86	06/18/1982	A 12374		L
S: 27 T: 30 R: 7W KNOX LAURENCE F SUKUP	PUMP	IR	1.31	05/18/1982	A 13841		L
<u>VERDIGRE CREEK</u> S: 24 T: 30 R: 7W KNOX GORDON J & JUNE H BURKHARDT	PUMP	IR	.74	06/18/1982	A 9650		L
<u>VERDIGRE CREEK, TRIB. TO</u> S: 24 T: 30 R: 7W KNOX GORDON J & JUNE H BURKHARDT	PUMP	IR	.66	06/18/1982	A 9419		L
<u>VERDIGRE CREEK</u> S: 18 T: 30 R: 6W KNOX ROBERT J & ROMA L WALTON	PUMP	IR	.94	05/18/1982	A 12028		L
<u>VERDIGRE CREEK, NORTH BRANCH</u> S: 14 T: 30 R: 9W HOLT HERZOG & JESSEN CATILE COMPANY	PUMP	IR	2.29	06/18/1982	A 13241		K

DEPARTMENT OF WATER RESOURCES

517

WATER RIGHTS DATA  
CLAIMS AND APPLICATIONS CANCELLED OR DISMISSED FROM OCTOBER 1, 1980 TO DECEMBER 31, 1982  
DIVISION NO. 2C

SOURCE LOCATION APPROPRIATOR	CARRIER	USE	PROV1. GRANT CFS	DATE CANCELLED	DOCKET/ APPL I. NUMBER	ANNOA.	FT. NT.
<u>VERDIGRE CREEK, NORTH BRANCH</u>							
S: 32 T: 31 R: 8W KNOX CLAYTON C, LOIS M & ROGER M JOHNSON	PUMP	IR	4.24	06/18/1982	A 12109		L
S: 34 T: 31 R: 8W KNOX RAYMOND F & MARVIN R SOUCEK, ET AL	PUMP	IR	1.39	06/18/1982	A 11611		K
S: 35 T: 31 R: 8W KNOX ARNOLD D & ARDITH A MILLER	PUMP	IR	1.34	06/18/1982	A 14194		K
S: 6 T: 30 R: 7W KNOX GLEN W & DOROTHY J POLLARD	PUMP	IR	2.07	06/18/1982	A 11632		K
S: 5 T: 30 R: 7W KNOX MARVIN F PAESL	PUMP	IR	1.91	05/18/1982	A 14642		L
S: 4 T: 30 R: 7W KNOX NORMAN E CIHLAR	PUMP	IR	.80	05/18/1982	A 14483		L
S: 10 T: 30 R: 7W KNOX BERNARD G & MILDRED R SUKUP	PUMP	IR	2.50	06/18/1982	A 13818		K
<u>VERDIGRE CREEK</u>							
S: 29 T: 31 R: 6W KNOX EDWARD C & MARGARET E HAVLICEK	PUMP	IR	1.40	06/18/1982	A 14073		K
S: 20 T: 31 R: 6W KNOX DONALD L & CAROLYN E RANDA	PUMP	IR	.87	06/18/1982	A 6160		K
S: 8 T: 31 R: 6W KNOX NEIL L & PATRICIA LISKA	PUMP	IR	.35	05/18/1982	A 5326		L
<u>NIOBRARA RIVER</u>							
S: 17 T: 32 R: 6W KNOX ALEX A LISKA	PUMP	IR	.35	01/19/1982	A 2930		L
ALEX A LISKA	PUMP	IR	.69	01/19/1982	A 8282		L



WATER RIGHTS DATA  
 CLAIMS AND APPLICATIONS CANCELLED OR DISMISSED FROM OCTOBER 1, 1980 TO DECEMBER 31, 1982  
 DIVISION NO. 2D

SOURCE LOCATION APPROPRIATOR	CARRIER	USE	PROVI. GRANT CFS	DATE CANCELLED	DOCKET/ APPLI. NUMBER	ANNOA.	FT. NT.
<u>DEEP CREEK</u>							
S: 4 T: 30 R: 53W SIOUX BENNIE & BESSIE WARD	HOLBERG LAKE	ST	2.00	AF07/28/1982	A 2334		L
S: 9 T: 30 R: 53W SIOUX BENNIE & BESSIE WARD	DEEP CREEK CANAL	IR	.06	07/28/1982	D 525		L
BENNIE & BESSIE WARD	DEEP CREEK CANAL	IR	.22	07/28/1982	A 2335		L
<u>WHITE RIVER</u>							
S: 24 T: 31 R: 53W SIOUX GAME & PARKS COMMISSION	PUMPS	IR	8.47	07/28/1982	A 7106		L
<u>SOLDIER CREEK</u>							
S: 5 T: 31 R: 53W SIOUX GAME & PARKS COMMISSION	JAMES CANAL NO. 2	IR	1.07	07/28/1982	A 4732		L
GAME & PARKS COMMISSION	JAMES CANAL	I	2.89	07/28/1982	A 3417		L
S: 12 T: 31 R: 53W SIOUX GAME & PARKS COMMISSION	FT ROBINSON CANAL	I	2.43	07/28/1982	A 4734		L
<u>WHITE RIVER, TRIB. TO</u>							
S: 8 T: 31 R: 52W DAWES GAME & PARKS COMMISSION	PUMP	DO		11/18/1981	A 16018		L
<u>WHITE RIVER</u>							
S: 34 T: 32 R: 52W DAWES HALL DITCH COMPANY	HALL CANAL NO. 2	IR	6.35	08/30/1982	D 478C		L
WHITE RIVER IRRIGATION COMPANY	WHITE RIVER CANAL	IR	.44	12/02/1982	D 477		K
WHITE RIVER IRRIGATION COMPANY	WHITE RIVER CANAL	IR	NONE	12/02/1982	A 936		K
S: 26 T: 32 R: 52W DAWES HALL DITCH COMPANY	HALL PUMP	IR	4.02	08/30/1982	D 478CR	P-279	K
HARRIS & COOPER IRRIGATION ASSOCIATION	HARRIS-COOPER CANAL	IR	2.75	12/02/1982	D 464A		K
DAN FISHER	HARRIS-COOPER CANAL	IR	2.22	07/28/1982	A 13602		K
SIOUX LIVESTOCK COMPANY	HARRIS-COOPER CANAL	IR	1.14	12/02/1982	A 14480		K
OSTERMEYER BROS	HARRIS-COOPER CANAL	IR	1.31	08/30/1982	A 14989		K
ANTON P ROOS	PUMP	IR	.29	08/30/1982	A 4740		K
<u>WHITE CLAY CREEK</u>							
S: 2 T: 31 R: 52W DAWES ROBERT H MCDOWELL	COOPER CANAL	IR	.37	08/30/1982	A 42		K
S: 35 T: 32 R: 52W DAWES GORDON K & FRANCES MOORE	PUMP	IR	1.80	08/30/1982	A 42 R	P-408	K
S: 35 T: 31 R: 52W DAWES WHITE RIVER IRRIGATION COMPANY	WHITE RIVER CANAL	IR	.56	12/02/1982	D 477		K
<u>SQUAW CREEK</u>							
S: 12 T: 31 R: 52W DAWES ROBERT H MCDOWELL	MCDOWELL LAKE NO. 4	ST	2.00	AF08/90/1982	A 2249		L
<u>WHITE RIVER</u>							
S: 19 T: 32 R: 51W DAWES OSTERMEYER BROS	PUMP	IR	1.15	08/30/1982	A 10250		L

WATER RIGHTS DATA  
CLAIMS AND APPLICATIONS CANCELLED OR DISMISSED FROM OCTOBER 1, 1980 TO DECEMBER 31, 1982  
DIVISION NO. 2D

SOURCE LOCATION APPROPRIATOR	CARRIER	USE	PROVI. GRANT CFS	DATE CANCELLED	DOCKET/ APPLI. NUMBER	ARNOTA.	FT. NT.
<u>HOOKER CREEK</u> S: 31 T: 32 R: 51W DAWES HELEN M BRITTON	ALCORN RESERVOIR	IS	.20	08/30/1982 A	803		K
S: 30 T: 32 R: 51W DAWES GRACE & MABEL SOUTHER	SOUTHER CANAL	IR	1.43	08/14/1981 A	915		L
<u>SOUTHER RESERVOIR</u> S: 30 T: 32 R: 51W DAWES MANSFIELD & MANSFIELD	MANSFIELD CANAL	SI	0.75	12/29/1980 A	15635		L
<u>SPRING CREEK</u> S: 13 T: 32 R: 52W DAWES SIOUX LIVESTOCK COMPANY	SQUAW CREEK CANAL	IR	.40	07/28/1982 D	466		L
<u>WHITE RIVER</u> S: 01 T: 32 R: 51W DAWES HOWARD-MCCAFFERTY COMPANY	PUMP	IR	1.03	07/28/1982 A	5115		K
<u>ASH CREEK</u> S: 06 T: 32 R: 50W DAWES W D CONNELL	CONNELL CANAL	IR	.63	08/30/1982 A	459		L
<u>ASH CREEK, WEST</u> S: 14 T: 31 R: 51W DAWES ROBERT W & RUTH M ANDERSON	PUMP	DO		05/14/1982 A	15817		L
S: 36 T: 32 R: 51W DAWES MAC H NORMAN	WEST ASH CREEK CANAL	IR	.40	08/30/1982 D	452		L
<u>ASH CREEK, EAST</u> S: 32 T: 32 R: 50W DAWES CATHERINE H HAMM ET AL ASH PROPERTIES, INC	STUMPH-OX YOKE CANAL STUMPH CANAL	IR IR	2.52	08/16/1982 D 08/30/1982 A	1051 8308		J L
<u>IVINS RESERVOIR</u> S: 30 T: 32 R: 50W DAWES ASH PROPERTIES, INC	IVINS CANAL	SO		08/30/1982 A	4948		K
<u>ASH CREEK, EAST</u> S: 30 T: 32 R: 50W DAWES ASH PROPERTIES, INC	SHELDON CANAL	IR	1.43	08/30/1982 A	493		L
<u>ASH CREEK</u> S: 07 T: 32 R: 50W DAWES PERCY J CARTWRIGHT	PUMP	IR	.07	08/30/1982 A	3117		L
<u>INDIAN CREEK</u> S: 28 T: 32 R: 50W DAWES HARRY NORMAN	NORMAN RESERVOIR	ST		07/28/1982 A	1953		L
<u>NORMAN RESERVOIR</u> S: 08 T: 32 R: 50W DAWES THOMAS L NORMAN	HARRY CANAL	SO		08/30/1982 A	2179		K
<u>INDIAN CREEK</u> S: 28 T: 32 R: 50W DAWES ROBERT E & JAMES N KAISER	PUMP	IR	2.99	07/28/1982 A	10022		L

WATER RIGHTS DATA  
 CLAIMS AND APPLICATIONS CANCELLED OR DISMISSED FROM OCTOBER 1, 1980 TO DECEMBER 31, 1982  
 DIVISION NO. 2D

SOURCE LOCATION APPROPRIATOR	CARRIER	USE	PROV. GRANT CFS	DATE CANCELLED	DOCKET/ APPLI. NUMBER	ANNOA.	FT. NT.
<u>INDIAN CREEK</u>							
S: 16 T: 32 R: 50W DAWES							
VIRGIL L & BETTY M NORMAN	NORMAN CANAL	IR	1.22	08/30/1982	A 1614		K
VIRGIL L & BETTY M NORMAN	NORMAN CANAL	IR	.10	08/30/1982	A 1704		K
<u>COTTONWOOD CREEK</u>							
S: 10 T: 33 R: 52W DAWES							
J RASMUSSEN	RASMUSSEN CANAL	IR	2.29	07/28/1982	A 444		L
J RASMUSSEN	RASMUSSEN CANAL	IR	18.00	07/28/1982	A 528		L
<u>COTTONWOOD CREEK, BIG, TRIB. TO</u>							
S: 32 T: 34 R: 52W DAWES							
LLOYD MOODY	NORTH DRAW RESERVOIR	ST	34.00	AF08/30/1982	A 3538		L
<u>PILSTER RESERVOIR</u>							
S: 15 T: 33 R: 51W DAWES							
LOUIS S. BAUER AND SON	PUMP	IR	0.75	10/15/1980	A 4506		L
LOUIS S. BAUER & SON	PUMP	SO		10/15/1980	A 4506		L
<u>TRUNK BUTTE CREEK</u>							
S: 25 T: 33 R: 50W DAWES							
HAWTHORNE & WHITE	WHITE RESERVOIR NO. 2	ST	1.50	AF06/15/1981	A 9014		L
<u>CUFF CANYON</u>							
S: 05 T: 31 R: 49W DAWES							
GAYLE W SANDERS	SANDERS CANAL	IR	.07	07/28/1982	A 2290		L
<u>DEAD HORSE CREEK</u>							
S: 05 T: 31 R: 49W DAWES							
GAYLE W SANDERS	KEMERY CANAL	IR	.01	07/28/1982	D 493		L
S: 29 T: 32 R: 49W DAWES							
GENE H SMITH	ROWE CANAL	IR	1.15	08/30/1982	A 3987		L
S: 20 T: 32 R: 49W DAWES							
FREDERICK R GRANTHAM	PUMP	IR	1.00	08/30/1982	A 5065		K
<u>DEAD HORSE CREEK, TRIB. TO</u>							
S: 30 T: 32 R: 49W DAWES							
THEODORE GOFF	GOFF CANAL	IR	.14	07/28/1982	D 441		L
<u>DEAD HORSE CREEK</u>							
S: 32 T: 33 R: 49W DAWES							
RICHARD SCHEMEL	PUMP	IR	1.06	08/30/1982	A 4911		K
<u>MINNEPAZUTA CREEK</u>							
S: 19 T: 33 R: 48W DAWES							
WILLIAM H SMOKE ESTATE	MINNEPAZUTA CANAL	IR	.14	08/30/1982	A 2149		L
<u>BORDEAUX CREEK, BIG</u>							
S: 23 T: 33 R: 48W DAWES							
GILBERT D & LINDA K NITSCH	BASS NURSERY CANAL	IR	.24	07/28/1982	A 3891		K
S: 14 T: 33 R: 48W DAWES							
ERNEST, OLUFFINE & JENNIE NELSON	PUMP NO. 1	IR	.14	07/28/1982	A 2279		L
S: 10 T: 33 R: 48W DAWES							
BETTY L MCHENRY	PUMP	IR	1.40	07/28/1982	A 4977		.

WATER RIGHTS DATA  
CLAIMS AND APPLICATIONS CANCELLED OR DISMISSED FROM OCTOBER 1, 1980 TO DECEMBER 31, 1982  
DIVISION NO. 20

SOURCE LOCATION APPROPRIATOR	CARRIER	USE	PROVI. GRANT CFS	DATE CANCELLED	DOCKET/ APPL. NUMBER	ANNOA.	FT. NT.
<u>BORDEAUX CREEK, BIG</u> S: 10 T: 33 R: 48W DAWES CLARENCE GOCHNAUER	GOCHNAUER CANAL	IR	.17	08/30/1982	A 2420		L
<u>BORDEAUX CREEK, LITTLE</u> S: 33 T: 33 R: 47W DAWES RALPH RHOADS	PUMP	IR	.60	07/28/1982	A 4825		L
S: 30 T: 33 R: 47W DAWES C H FRADY	FRADY CANAL	IR		08/30/1982	D 1009		L
GORDON REDFERN	PUMP	IR	1.02	08/30/1982	A 8984		K
<u>BORDEAUX CREEK, BIG</u> S: 34 T: 34 R: 48W DAWES DUANE SCHRACK	PUMP	IR	1.55	08/30/1982	A 13185		L
<u>WHITE RIVER</u> S: 09 T: 34 R: 48W DAWES KENNETH & LUCILLE AUDDISS	PUMP	IR	.58	07/28/1982	A 8550		L
PEDDICORD CATTLE CO., INC	PUMPS	IR	1.97	08/30/1982	A 4805		K
S: 10 T: 34 R: 48W DAWES PEDDICORD CATTLE CO., INC	PUMPS	IR	5.04	08/30/1982	A 9498		K
PEDDICORD CATTLE CO., INC	PUMP	IR	1.13	08/30/1982	A 12949		K
S: 05 T: 34 R: 47W DAWES H C JONES	PUMP	IR	.47	08/30/1982	A 4021		K
S: 32 T: 35 R: 47W DAWES PAUL R & KAREN R MARTIN	PUMP	IR	1.06	08/30/1982	A 8508		L
<u>BEAVER CREEK</u> S: 09 T: 33 R: 46W SHERIDAN ELMER F CILEK	RICKMAN CANAL	IR	1.00	07/28/1982	A 681		L
S: 04 T: 33 R: 46W SHERIDAN ELMER & HERMIE CILEK	CILEK CANAL	IR	.36	07/28/1982	A 513		L
S: 33 T: 34 R: 46W SHERIDAN ESTHER BEAVER	PUMP	IR	1.27	07/28/1982	A 10549		L
S: 32 T: 34 R: 46W SHERIDAN ESTHER BEAVER	PUMP	IR	.76	07/28/1982	A 10304		L
<u>BEAVER CREEK, LITTLE</u> S: 28 T: 34 R: 46W SHERIDAN RALPH C & WENDY A REEVES	PUMP	IR	2.11	08/30/1982	A 4933		K
<u>BEAVER CREEK</u> S: 28 T: 34 R: 46W SHERIDAN RALPH C & WENDY A REEVES	PUMPS	IR	1.39	08/30/1982	A 4932		K
S: 18 T: 34 R: 46W SHERIDAN HENRY & ISHAM	BRADDOCK CANAL	IR	.36	08/30/1982	D 423		L
HENRY & ISHAM	BRADDOCK CANAL	IR	.39	08/30/1982	A 2033		L
<u>WHITE CLAY CREEK, TRIB. TO</u> S: 22 T: 33 R: 45W SHERIDAN DELMER E WELLNITZ	PUMP	IR	1.10	07/28/1982	A 11813		L

WATER RIGHTS DATA  
 CLAIMS AND APPLICATIONS CANCELLED OR DISMISSED FROM OCTOBER 1, 1980 TO DECEMBER 31, 1982  
 DIVISION NO. 20

SOURCE LOCATION APPROPRIATOR	CARRIER	USE	PROVI. GRANT CFS	DATE CANCELLED	DOCKET/ APPLI. NUMBER	ANNOA.	FT. NT.
<u>WHITE CLAY CREEK</u>							
S: 26 T: 34 R: 45W SHERIDAN	PUMP	IR	.70	07/28/1982	A 9784		L
GERALD & PEARLE WALCREN	PUMP	IR	1.07	07/28/1982	A 13551		L
GERALD & PEARLE WALCREN							
S: 06 T: 34 R: 44W SHERIDAN	PUMP	IR	.23	08/30/1982	A 9781		L
N O HOTZ	PUMP NO. 3	IR	.40	08/30/1982	A 4936B		L
N O HOTZ							
<u>LARABEE CREEK</u>							
S: 05 T: 33 R: 43W SHERIDAN	PUMPS	IR	1.73	07/28/1982	A 9491		L
FORNEY & HOLLSTEIN							
<u>LARABEE CREEK, TRIB. TO</u>							
S: 13 T: 33 R: 44W SHERIDAN	PUMP	IR	.31	07/28/1982	A 4783		L
RICHARD J MICHAELSON							
<u>LARABEE CREEK</u>							
S: 22 T: 34 R: 44W SHERIDAN	PUMP	IR	.75	07/28/1982	A 10900		L
MARIAN ROSE							
S: 07 T: 34 R: 44W SHERIDAN	PUMP	IR	1.01	08/30/1982	A 9082		L
MILDRED REEVES							
S: 06 T: 34 R: 44W SHERIDAN	PUMP NO. 2	IR	.07	07/28/1982	A 4936A		L
LAURA E SMITH	PUMP	IR	.17	08/30/1982	A 2197	R P-289	L
N O HOTZ	LARABEE CANAL	IR	.59	08/30/1982	A 2197		L
CLARENCE O SAWYER ESTATE							
<u>WHITE CLAY CREEK</u>							
S: 31 T: 35 R: 44W SHERIDAN	PUMP	IR	1.12	08/30/1982	A 9725		L
VIVIAN E VIHER							
<u>PATTON CREEK</u>							
S: 32 T: 35 R: 44W SHERIDAN	PUMP	IR	.89	08/30/1982	A 2845		K
CLAUDE H GREENWOOD HEIRS							
<u>WHITE CLAY CREEK</u>							
S: 3 T: 35 R: 45W SHERIDAN	PINE RIDGE CANAL	IR		02/12/1982	D 419		J
PINE RIDGE INDIAN AGENCY							
<u>WOUNDED KNEE CREEK, TRIB. TO</u>							
S: 3 T: 34 R: 43W SHERIDAN	ALLISON RESERVOIR NO. 1	ST		06/15/1982	A 16043		L
UPPER NIOBRARA-WHITE NRD							
<u>HAY CREEK</u>							
S: 26 T: 35 R: 34W CHERRY	HAY VALLEY CANAL	IR	7.96	07/07/1981	A 3540		L
DOUGLAS REALTY COMPANY	PUMPS	IR	.75	07/07/1981	A 5206		L
CARL POWELL							
S: 28 T: 35 R: 34W CHERRY	PUMP	IR	.52	07/07/1981	A 12134		L
WM. GASKINS							

WATER RIGHTS DATA  
CLAIMS AND APPLICATIONS CANCELLED OR DISMISSED FROM OCTOBER 1, 1980 TO DECEMBER 31, 1982  
DIVISION NO. 2E

SOURCE LOCATION APPROPRIATOR	CARRIER	USE	PROVI. GRANT CFS	DATE CANCELLED	DOCKET/ APPLI. NUMBER	ANNOA.	FT. NT.
<u>HAT CREEK, WEST</u> S: 9 T: 32 R: 55W SIOUX KEITH & OLITA ZIMMERMAN	VON BERG RESERVOIR	ST	12.00	AF07/28/1982	A 4530		L
<u>HAT CREEK</u> S: 3 T: 32 R: 55W SIOUX E B LYON	ANTRIM CANAL	IR	.57	07/28/1982	A 594		L
S: 03 T: 32 R: 55W SIOUX E B LYON	ANTRIM CANAL	IR	.57	07/28/1982	A 834		L
<u>BOGGY CREEK, MIDDLE</u> S: 7 T: 32 R: 54W SIOUX J F BANNON	BANNON CANAL	IR	.06	07/28/1982	D 560		L
<u>HORSE CREEK</u> S: 5 T: 32 R: 54W SIOUX CHARLIE HAAS ET AL	HAAS RESERVOIR	ST	28.00	AF07/28/1982	A 3779		L
<u>HAAS RESERVOIR</u> S: 6 T: 32 R: 54W SIOUX CHARLIE HAAS ET AL	HAAS CANAL	SO		07/28/1982	A 3851		L
<u>BOGGY CREEK</u> S: 31 T: 33 R: 54W SIOUX J W SMITH	SMITH CANAL	IR	.29	04/05/1982	D 526		L
S: 30 T: 33 R: 54W SIOUX THOS HOLLY	HOLLY CANAL	IR	.11	04/05/1982	D 956		L
<u>SOW BELLY CREEK</u> S: 24 T: 32 R: 56W SIOUX F NUTTO	NUTTO CANAL	IR	.43	07/28/1982	A 404		L
S: 21 T: 33 R: 55W SIOUX GERTRUDE QUINTARD ET AL	JORDAN CANAL	IR	.43	08/30/1982	D 556		L
GERTRUDE QUINTARD ET AL	JORDAN CANAL	IR	.50	08/30/1982	A 424		L
GERTRUDE QUINTARD ET AL	JORDAN CANAL	IR	.14	08/30/1982	A 668		L
<u>JIM CREEK</u> S: 8 T: 33 R: 56W SIOUX JOHN A SNYDER	JIM CREEK CANAL	IR	.43	07/28/1982	D 502		L
<u>WARBONNET CREEK, SOUTH BRANCH</u> S: 26 T: 33 R: 57W SIOUX COFFEE & SON, INC	KAY CANAL	IR	.14	07/28/1982	D 958		L
COFFEE & SON, INC	ZERBST CANAL NO. 1	IR	.03	07/28/1982	A 1405		L
S: 25 T: 33 R: 57W SIOUX COFFEE & SON, INC	ZERBST CANAL NO. 2	IR	.17	07/28/1982	A 1404		L
S: 30 T: 33 R: 56W SIOUX COFFEE & SON, INC	DOUT CANAL	IR	.71	07/28/1982	D 539A		L
COFFEE & SON, INC	DOUT CANAL	IR	.29	07/28/1982	D 539B		L
<u>WARBONNET CREEK, SPRING BRANCH, TRIB. TO</u> S: 31 T: 33 R: 56W SIOUX COFFEE & SON, INC	GARTON CANAL	IR	1.43	07/28/1982	D 503		L

WATER RIGHTS DATA  
 CLAIMS AND APPLICATIONS CANCELLED OR DISMISSED FROM OCTOBER 1, 1980 TO DECEMBER 31, 1982  
 DIVISION NO. 2E

SOURCE LOCATION APPROPRIATOR	CARRIER	USE	PROV. GRANT CFS	DATE CANCELLED	DOCKET/ APPLI. NUMBER	ANNOA.	FT. NT.
<u>WARBONNET CREEK, SPRING BRANCH, TRIB. TO</u> S: 32 T: 33 R: 56W SIOUX COFFEE & SON, INC	BIEHLE CANAL	IR	.23	07/28/1982 D	538		L
<u>MONROE CREEK</u> S: 5 T: 32 R: 56W SIOUX SHALIMAR RANCH, INC	KEEL CANAL	IR	.02	07/28/1982 A	2228		L
<u>DRY CULCH</u> S: 28 T: 34 R: 56W SIOUX L M CHILDS	CHILDS CANAL	IR	.57	07/28/1982 A	1376		L
<u>LICKETT CREEK</u> S: 27 T: 33 R: 54W SIOUX REX T COFFEE JR	LICKETT CANAL	IR		08/30/1982 D	1005		L
<u>ANTELOPE CREEK, SOUTH</u> S: 33 T: 34 R: 57W SIOUX SAMUEL GARY OIL PRODUCER	PUMP	MF		06/15/1982 A	16095		J
<u>LONG BRANCH</u> S: 19 T: 35 R: 53W SIOUX L J EBERT	EBERT CANAL	IR	.14	07/28/1982 A	635		L

WATER RIGHTS DATA  
CLAIMS AND APPLICATIONS CANCELLED OR DISMISSED FROM OCTOBER 1, 1980 TO DECEMBER 31, 1982  
DIVISION NO. 2F

SOURCE LOCATION APPROPRIATOR	CARRIER	USE	PROVI. GRANT CFS	DATE CANCELLED	DOCKET/ APPLI. NUMBER	ANNOA.	FT. NT.
<u>BASIN CREEK</u> S: 28 T: 35 R: 15W BOYD FUHRER & HAMLING	FUHRER-HAMLING RESERVOIR	ST	210.7	AF06/15/1981	A 14673		L
<u>FUHRER-HAMLING RESERVOIR</u> S: 28 T: 35 R: 15W BOYD FUHRER & HAMLING	PUMP	ST	.79	06/15/1981	A 14674		J
<u>MISSOURI RIVER</u> S: 14 T: 34 R: 10W BOYD ROBERT E COURTNEY	PUMP	IR		10/02/1981	D 1061		L
S: 18 T: 33 R: 7W KNOX SAM MCGILL	PUMP	IR		12/16/1981	D 1097		L
S: 16 T: 33 R: 7W KNOX STEVE VANSICKLE	PUMP	IR		10/02/1981	D 1066		L
<u>KELLER RESERVOIR</u> S: 36 T: 35 R: 15W BOYD RANDY & EUGENE KELLER	PUMP	SO		08/31/81	A 15752		L
<u>PONCA CREEK</u> S: 1 T: 33 R: 12W BOYD ELWIN W REED	PUMP	IR	.62	01/19/1982	A 7314		L
<u>BEAVER CREEK</u> S: 25 T: 34 R: 12W BOYD GARY D HOFFMAN	HOFFMAN PUMP	IR	1.25	09/02/1981	A 14877		L
<u>PONCA CREEK</u> S: 18 T: 34 R: 12W BOYD FRITZ LECHTENBERG	LECHTENBERG & LAMPMAN RESERVOIR	ST	183.76	AF06/30/1981	A 14373		L
S: 9 T: 33 R: 11W BOYD JAROLD E DENNIS	PUMP	IR	.49	01/19/1982	A 11117		L
S: 14 T: 33 R: 11W BOYD C G PRATT	PUMP	IR	.57	01/19/1982	A 5208		L
S: 18 T: 33 R: 10W BOYD THOMAS BOWERS	PUMP	IR	.27	01/19/1982	A 7498		L
S: 21 T: 33 R: 10W BOYD ANDREW A GLASSEN	PUMP	IR	.83	01/19/1982	A 14740		L
<u>BAZILE CREEK, TRIB. TO</u> S: 26 T: 28 R: 5W ANTELOPE G F & H E NYE INVESTMENTS LTD	PUMP	IR	.60	06/18/1982	A 7957		L
G F & H E NYE INVESTMENTS LTD	PUMP	IR	1.09	06/18/1982	A 7958		L
S: 36 T: 28 R: 5W ANTELOPE WALTER M SEHNERT	PUMP	IR	.22	05/18/1982	A 7604		L
<u>BAZILE CREEK</u> S: 14 T: 28 R: 5W ANTELOPE WILLIAM JONES	PUMP	IR	1.41	05/18/1982	A 7322		L
S: 10 T: 28 R: 5W ANTELOPE EDWIN E & ELIZABETH HULT	PUMP	IR	2.28	06/18/1982	A 12701		K



WATER RIGHTS DATA  
 CLAIMS AND APPLICATIONS CANCELLED OR DISMISSED FROM OCTOBER 1, 1980 TO DECEMBER 31, 1982  
 DIVISION NO. 2F

SOURCE LOCATION APPROPRIATOR	CARRIER	USE	PROVI. GRANT CFS	DATE CANCELLED	DOCKET/ APPLI. NUMBER	ANNOA.	FT. NT.
<u>BAZILE CREEK</u>							
S: 10 T: 28 R: 5W ANTELOPE GORDON G & BERNICE A FULTON	PUMP	IR	.27	05/18/1982	A 11501		L
<u>BAZILE CREEK, WEST</u>							
S: 25 T: 28 R: 6W ANTELOPE BYRON HEYER ET AL	PUMP	IR	1.29	05/18/1982	A 13777		L
S: 30 T: 28 R: 5W ANTELOPE WILLIAM L JOHNSON ESTATE	PUMP	IR	2.54	05/18/1982	A 8945		L
<u>BAZILE CREEK, WEST, TRIB. TO</u>							
S: 32 T: 28 R: 5W ANTELOPE REINHOLD & DOUGLAS PELLATZ	PUMP	IR	.67	06/18/1982	A 13314		K
<u>BAZILE CREEK, WEST</u>							
S: 29 T: 28 R: 5W ANTELOPE KENNETH MUEGGE	PUMP	IR	1.57	05/18/1982	A 12596		L
S: 21 T: 28 R: 5W ANTELOPE KEITH D REDINBAUGH	PUMP	IR	1.99	05/18/1982	A 9207		L
S: 17 T: 28 R: 5W ANTELOPE VERLIN E & MERRY M BRAUN	PUMP	IR	.43	05/18/1982	A 7609		K
S: 8 T: 28 R: 5W ANTELOPE HENRY & FRANCIS EBEL	PUMP	IR	.28	05/18/1982	A 7964		L
S: 9 T: 28 R: 5W ANTELOPE GORDON G & BERNICE A FULTON	PUMP	IR	1.96	06/18/1982	A 11500		K
<u>BAZILE CREEK</u>							
S: 34 T: 29 R: 5W KNOX CONDON FARMS, INC	PUMP	IR	1.11	05/18/1982	A 4242		L
S: 21 T: 29 R: 5W KNOX LYLE A & MARY A FISCHER	PUMP	IR	1.48	05/18/1982	A 11556		L
S: 21 T: 29 R: 5W KNOX HUIGENS & NORWOOD	PUMP	IR	.10	06/18/1982	A 2693		L
<u>BAZILE CREEK, TRIB. TO</u>							
S: 20 T: 29 R: 5W KNOX ALLEN J HUIGENS	PUMP	IR	2.68	05/18/1982	A 11839		L
<u>BAZILE CREEK</u>							
S: 16 T: 29 R: 5W KNOX LYLE A & ELIZABETH J POSPISIL	PUMP	IR	.11	06/18/1982	A 5093		K
S: 9 T: 29 R: 5W KNOX SAMUEL B & CLAIRE M KEY	PUMP	IR	.50	06/18/1982	A 5197		L
<u>SPRING CREEK</u>							
S: 9 T: 29 R: 5W KNOX LYLE OVERHOLT	PUMP	IR	.54	06/18/1982	A 13039		L
<u>BAZILE CREEK</u>							
S: 4 T: 29 R: 5W KNOX EVERETT EHRENBERG	PUMP	IR	1.23	05/18/1982	A 11842		L
S: 34 T: 30 R: 5W KNOX ERNEST M PAHL	PUMP	IR	.33	05/18/1982	A 11487		L
S: 34 T: 30 R: 5W KNOX AUGUST C HINZMANN	PUMP	IR	.09	05/18/1982	A 5774		L

WATER RIGHTS DATA  
CLAIMS AND APPLICATIONS CANCELLED OR DISMISSED FROM OCTOBER 1, 1980 TO DECEMBER 31, 1982  
DIVISION NO. 2F

SOURCE LOCATION APPROPRIATOR	CARRIER	USE	PROVI. GRANT CFS	DATE CANCELLED	DOCKET/ APPLI. NUMBER	ANNOA.	FT. NT.
<u>BAZILE CREEK</u>							
S: 34 T: 30 R: 5W KNOX GEORGE C BABCOCK	PUMP	1R	1.54	05/18/1982	A 13029		L
S: 27 T: 30 R: 5W KNOX MARVIN C CROSS	PUMP	1R	.24	05/18/1982	A 10985		L
S: 23 T: 30 R: 5W KNOX L LEROY HENDRICKS	PUMP	1R	.60	05/18/1982	A 11504		L
S: 14 T: 30 R: 5W KNOX BILLIE L & ELMER M YORK	PUMP	1R	1.28	05/18/1982	A 11554		L
<u>BAZILE CREEK, LITTLE</u>							
S: 19 T: 30 R: 3W KNOX HAROLD P DOERR	PUMP	1R	.87	06/18/1982	A 8239		K
S: 30 T: 30 R: 3W KNOX HAROLD P DOERR	PUMP	1R	.94	05/18/1982	A 10194		L
S: 24 T: 30 R: 4W KNOX GERALD R & MARY C ABENHAUS	PUMP	1R	1.84	05/18/1982	A 10314		L
S: 25 T: 30 R: 4W KNOX GERALD R & MARY C ABENHAUS	PUMP	1R	1.96	05/18/1982	A 9983		L
S: 26 T: 30 R: 4W KNOX DWAINE F & BETTY A EWALD	PUMP	1R	1.91	06/18/1982	A 11471		L
S: 23 T: 30 R: 4W KNOX RODNEY A & NANCY L DOERR	PUMP	1R	.24	06/18/1982	A 7959		K
<u>BAZILE CREEK, LITTLE, TRIB. TO</u>							
S: 28 T: 30 R: 4W KNOX HERBERT G JESSEN	PUMP	1R	1.31	05/18/1982	A 9971		L
S: 29 T: 30 R: 4W KNOX LAURENCE B & EDNA J MOELLER	PUMP	1R	.19	06/18/1982	A 11118		K
S: 31 T: 30 R: 4W KNOX MILDRED REISZ	PUMP	1R	1.30	06/18/1982	A 13673		K
S: 30 T: 30 R: 4W KNOX LOUIS & DOROTHY BLUNCK	PUMP	1R	.50	06/18/1982	A 14967		K
S: 19 T: 30 R: 4W KNOX DWAINE F & BETTY A EWALD	PUMP	1R	1.90	06/18/1982	A 11472		L
<u>BAZILE CREEK, LITTLE</u>							
S: 14 T: 30 R: 5W KNOX BILLIE L & ELMER M YORK	PUMP	1R	.64	05/18/1982	A 11555		L
ELMER YORK	PUMP	1R	.09	05/15/1982	A 2882		L
<u>BAZILE CREEK</u>							
S: 11 T: 30 R: 5W KNOX LOREL & EUNICE M RITENOUR	PUMP	1R	1.06	05/18/1982	A 9400		L
S: 3 T: 30 R: 5W KNOX KENNETH V BALDWIN	PUMP	1R	1.13	06/18/1982	A 9734		L
S: 26 T: 31 R: 5W KNOX RODNEY K & LINDA K FOSTER	PUMP	1R	.21	06/18/1982	A 7004		K

WATER RIGHTS DATA  
 CLAIMS AND APPLICATIONS CANCELLED OR DISMISSED FROM OCTOBER 1, 1980 TO DECEMBER 31, 1982  
 DIVISION NO. 2F

SOURCE LOCATION APPROPRIATOR	CARRIER	USE	PROVI. GRANT CFS	DATE CANCELLED	DOCKET/ APPLI. NUMBER	ANWOTA.	FT. NT.
<u>BAZILE CREEK</u> S: 22 T: 31 R: 5W KNOX ELMER F LUTT	PUMP	IR	.31	06/18/1982	A 2984		L
<u>HOWE CREEK</u> S: 10 T: 31 R: 5W KNOX ADOLPH ALTA, HENRY & VIVIAN VAKOC	PUMP	IR	.91	06/18/1982	A 14719		L
<u>BAZILE CREEK</u> S: 10 T: 31 R: 5W KNOX ARCHIE R DALTON	PUMP	IR	.96	05/18/1982	A 2616		L
S: 3 T: 31 R: 5W KNOX ADOLPH J & HENRY A VAKOC	PUMP	IR	.13	06/18/1982	A 13866		K
<u>WEIGAND CREEK</u> S: 12 T: 32 R: 3W KNOX CARL POPPE	PUMP	IR	.26	05/18/1982	A 10946		LF
<u>MISSOURI RIVER</u> S: 8 T: 33 R: 1W CEDAR MELVIN M YONKE	PUMP	IR		10/02/1981	D 1068		L
<u>BEAVER CREEK</u> S: 1 T: 32 R: 2W KNOX GREGORY STEFFEN	PUMP	IR	1.06	05/18/1982	A 5855		LF
S: 6 T: 32 R: 1W CEDAR EMERY H HEINE	PUMP	IR	5.06	06/18/1982	A 12157		K
<u>ANTELOPE CREEK</u> S: 25 T: 33 R: 1W CEDAR DELLMAR FARMS, INC	PUMP	IR	1.14	06/18/1982	A 13731		K
<u>BOW CREEK, WEST, TRIB. TO</u> S: 25 T: 32 R: 1W CEDAR MIKE SCHAEFER	SCHAEFER RESERVOIR	ST		01/08/1982	A 15873		L
<u>BOW CREEK, WEST</u> S: 32 T: 32 R: 1E CEDAR LOGAN VALLEY CONSTRUCTION CO, INC	PUMP	MF		10/15/1982	A 16119		J
<u>ANTELOPE CREEK</u> S: 24 T: 33 R: 01E CEDAR HABERMAN AND HABERMAN	PUMP	IR	3.34	01/12/1981	A 13817		L
<u>BOW CREEK</u> S: 31 T: 31 R: 2E CEDAR ART FISCHER	PUMP	IR	.79	02/25/1981	A 14887		L
<u>AOWA CREEK</u> S: 21 T: 31 R: 5E DIXON CARL J ADDISON	PUMP	IR	.95	05/18/1982	A 12184		K
S: 16 T: 30 R: 6E DIXON CLAYTON BOTTORFF	PUMP	IR	.86	05/18/1982	A 7594		L
<u>MISSOURI RIVER</u> S: 32 T: 30 R: 7E DIXON RICHARD A VERZANI	PUMP	IR	.79	03/16/1981	D 1080		J

WATER RIGHTS DATA  
CLAIMS AND APPLICATIONS CANCELLED OR DISMISSED FROM OCTOBER 1, 1980 TO DECEMBER 31, 1982  
DIVISION NO. 2F

SOURCE LOCATION APPROPRIATOR	CARRIER	USE	PROVI. GRANT CFS	DATE CANCELLED	DOCKET/ APPLI. NUMBER	ANNOA. NT.	FT. NT.
<u>POWDER CREEK</u> S: 09 T: 30 R: 05E DIXON HAROLD GROSVENOR	PUMP	IR	1.04	12/17/1980	A 14921		L
<u>ROBINS CREEK</u> S: 04 T: 29 R: 02E CEDAR LORTON L. BURTON	PUMP	IR	.57	01/12/1981	A 14679		L
<u>DAILY BRANCH</u> S: 23 T: 30 R: 4E DIXON CLIFFORD J TEMPLEMAN	PUMP	IR	.16	05/18/1982	A 7650		L
S: 26 T: 30 R: 4E DIXON HAROLD GROSVENOR	PUMP	IR	1.31	05/18/1982	A 14699		K
S: 4 T: 29 R: 5E DIXON LYDIA E SCHOENROCK	PUMP	IR	.49	06/18/1982	A 8500		L
<u>SOUTH CREEK</u> S: 1 T: 29 R: 5E DIXON MARTIN R FINNEGAN	PUMP	IR	1.43	05/18/1982	A 12926		L
S: 28 T: 30 R: 6E DIXON FRANK L STARK	PUMP	IR	.69	05/18/1982	A 3556		L
<u>MINNOW CREEK</u> S: 1 T: 28 R: 6E DAKOTA ROY N & LEONARD W JOHNSTON	PUMP	IR	.38	02/03/1982	A 9555		LF
ROY N & FRANCES L JOHNSTON	PUMP	IR	2.97	02/03/1982	A 11721		L
<u>OTTER CREEK</u> S: 1 T: 28 R: 6E DAKOTA JOHN SERVINE	PUMP	IR	1.67	02/03/1982	A 11441		L
<u>ELK CREEK</u> S: 28 T: 29 R: 8E DAKOTA CRYSTAL LAKE COMPANY	CRYSTAL LAKE PUMP	ST IR	15.00 1.90	03/05/1982 02/03/1982	A 1714 A 9579		L K
S: 22 T: 29 R: 8E DAKOTA RALPH GEORGE, ET AL	PUMP	IR	1.69	02/03/1982	A 8446		L
<u>PIGEON CREEK</u> S: 4 T: 27 R: 9E DAKOTA W N HOHENSTEIN	PUMP	IR	3.67	02/03/1982	A 9989		L
<u>OMAHA CREEK, NORTH</u> S: 10 T: 26 R: 7E THURSTON GLADYS STOUT ET AL	PUMP	IR	3.14	03/05/1982	A 8271		K
<u>OMAHA CREEK</u> S: 26 T: 27 R: 8E DAKOTA DAVID V NELSON	PUMP	IR	.43	02/03/1982	A 7856		L
S: 23 T: 27 R: 8E DAKOTA BILL C HALL	PUMP	IR		11/15/1982	A 16078		L
S: 7 T: 27 R: 9E DAKOTA IVAN KRUMWIEDE	PUMP	IR	5.14	08/14/1981	A 8526		L

WATER RIGHTS DATA  
 CLAIMS AND APPLICATIONS CANCELLED OR DISMISSED FROM OCTOBER 1, 1980 TO DECEMBER 31, 1982  
 DIVISION NO. 2F

SOURCE LOCATION APPROPRIATOR	CARRIER	USE	PROVI. GRANT CFS	DATE CANCELLED	DOCKET/ APPLI. NUMBER	ANNOA.	FT. NT.
<u>OMAHA CREEK</u> S: 7 T: 27 R: 9E DAKOTA IVAN KRUMWIEDE	PUMP	IR	1.43	08/14/1981 A	9409		L
<u>BLACKBIRD CREEK, SOUTH</u> S: 3 T: 23 R: 9E BURT PHYLLIS A BREWER	PUMP	IR	.16	03/05/1982 A	8253		FK
<u>MISSOURI RIVER</u> S: 26 T: 23 R: 11E BURT ELDON BUCY	PUMP	IR		10/02/1981 D	1070		L
S: 3 T: 22 R: 11E BURT JENSEN BROS.	PUMP	IR		10/02/1981 D	1076		L
S: 29 T: 21 R: 12E BURT WILFRED W NIELSEN	FLOOD HUNTING LAKE	ST		11/15/1982 D	1098		L
<u>SOUTH CREEK</u> S: 6 T: 29 R: 6E DIXON WELLENSTEIN AND WELLENSTEIN	PUMP	IR	.57	12/17/1980 A	13871		L
WELLENSTEIN AND WELLENSTEIN	PUMP	IR	.57	12/17/1980 A	13871		L
<u>TEKAMAH CREEK, TRIB. TO</u> S: 22 T: 21 R: 10E BURT VAUGHN A FARREMS ET AL	PUMP	IR	2.32	09/02/1981 A	14616		L
S: 27 T: 21 R: 10E BURT MIDDLE MISSOURI TRIBS NRD	TEKAMAH-MUD RESERVOIR 3-7	ST		05/14/1982 A	16015		L
S: 23 T: 21 R: 10E BURT MIDDLE MISSOURI TRIBS NRD	TEKAMAH-MUD RESERVOIR 3-1	ST		05/14/1982 A	16014		L
<u>TEKAMAH CREEK</u> S: 25 T: 21 R: 10E BURT KENNETH E & LOUISE AHRENS	PUMP	IR	.97	02/03/1982 A	13410		K
<u>MUD CREEK</u> S: 13 T: 21 R: 10E BURT RUTH CHAMBERLAIN	PUMP	IR	1.54	03/05/1982 A	11878		K
<u>TEKAMAH CREEK</u> S: 24 T: 21 R: 11E BURT ANDREW R TOWL	PUMP	IR	4.16	02/03/1982 A	13168		L
<u>NEW YORK CREEK</u> S: 8 T: 19 R: 10E WASHINGTON LYLE C & MONA J THIELFOLDT	PUMP	IR	.67	03/05/1982 A	12446		K
<u>NEW YORK CREEK, TRIB. TO</u> S: 18 T: 19 R: 11E WASHINGTON STANLEY C HOVENDICK	PUMP NO. 2	IR	.34	03/05/1982 A	13187		K
<u>CARR CREEK</u> S: 21 T: 20 R: 11E BURT POTADLE FARMS, LTD	PUMP	IR	1.10	03/05/1982 A	10103		K
<u>STEWART CREEK</u> S: 28 T: 19 R: 11E WASHINGTON WILLIAM C & FREDRICKA WILSON	PUMP	IR	.72	03/05/1982 A	9884		K

WATER RIGHTS DATA  
CLAIMS AND APPLICATIONS CANCELLED OR DISMISSED FROM OCTOBER 1, 1980 TO DECEMBER 31, 1982  
DIVISION NO. 2F

SOURCE LOCATION APPROPRIATOR	CARRIER	USE	PROVI. GRANT CFS	DATE CANCELLED	DOCKET/ APPLI. NUMBER	ANNOA.	FT. NT.
<u>NORTH CREEK</u> S: 33 T: 19 R: 11E WASHINGTON ALFRED F JOHNSON JR	PUMP	IR	2.00	02/03/1982	A 13781		L
<u>FISH CREEK, TRIB. TO</u> S: 16 T: 18 R: 11E WASHINGTON FRED J & EVA M BLOEMER	PUMP	IR	.21	03/05/1982	A 13910		K
<u>FISH CREEK</u> S: 20 T: 18 R: 12E WASHINGTON OMAHA PUBLIC POWER DISTRICT	PUMP	IR	1.50	02/03/1982	A 13962		L
<u>LONG CREEK</u> S: 27 T: 18 R: 12E WASHINGTON GEORGE BRAY	PUMP	IR	.44	02/03/1982	A 12500		L
<u>DEER CREEK</u> S: 19 T: 17 R: 13E WASHINGTON FITZGERALD FARMS	PUMP	IR	.83	02/03/1982	A 14081		L
<u>PAPILLION CREEK, BIG</u> S: 7 T: 18 R: 11E WASHINGTON PAPIO VALLEY FARMS, INC	PUMP	IR	1.34	03/05/1982	A 11529		K
<u>PAPILLION CREEK, BIG, TRIB. TO</u> S: 12 T: 18 R: 10E WASHINGTON DONALD L RASMUSSEN	PUMP	IR	.63	02/03/1982	A 14448		L
<u>PAPILLION CREEK, BIG</u> S: 13 T: 18 R: 10E WASHINGTON WILLIAM S & DONNA K JENSEN	PUMP	IR	.69	03/05/1982	A 13739		K
<u>PAPILLION CREEK, BIG</u> S: 32 T: 18 R: 11E WASHINGTON ANDERSEN FARMS LTD	PUMP	IR	2.86	02/03/1982	A 13783		L
<u>PAPILLION CREEK, BIG, TRIB. TO</u> S: 5 T: 17 R: 11E WASHINGTON JAMES L CHRISTENSEN	PUMP	IR	.61	02/03/1982	A 14493		L
<u>PAPILLION CREEK, BIG, TRIB. TO</u> S: 35 T: 18 R: 10E WASHINGTON LEONARD M HOIER	PUMP	IR	3.26	02/03/1982	A 13723		L
<u>PAPILLION CREEK, BIG</u> S: 4 T: 16 R: 11E DOUGLAS JEANETTE M MUELLER	PUMP	IR	1.76	03/05/1982	A 8064		K
<u>PAPILLION CREEK, WEST, NORTH BRANCH</u> S: 29 T: 16 R: 11E DOUGLAS SUMMER HILL FARMS	PUMP	IR	.88	02/03/1982	A 12495		L
<u>PAPILLION CREEK, SOUTH</u> S: 19 T: 14 R: 12E SARPY RUDOLPH OTTE	PUMP	IR	1.01	03/05/1982	A 7845		L
<u>PAPILLION CREEK, WEST</u> S: 21 T: 14 R: 12E SARPY HARLAND TRUMBLE	PUMP	IR	.51	02/03/1982	A 3331		L

WATER RIGHTS DATA  
 CLAIMS AND APPLICATIONS CANCELLED OR DISMISSED FROM OCTOBER 1, 1980 TO DECEMBER 31, 1982  
 DIVISION NO. 2F

SOURCE LOCATION APPROPRIATOR	CARRIER	USE	PROVI. GRANT CFS	DATE CANCELLED	DOCKET/ APPLI. NUMBER	ANNOA.	FT. NT.
<u>PAPILLION CREEK, BIG</u> S: 13 T: 13 R: 13E SARPY HOWARD (MRS) FOE TRUST	PUMP	IR	1.60	02/03/1982	A 13916		L

**THIS PAGE INTENTIONALLY LEFT BLANK**



## INDEX

**THIS PAGE INTENTIONALLY LEFT BLANK**

A

Adjudication Hearings . . . . .	70
Administration of Water . . . . .	13
Appropriations (See Claims and Applications). . . . .	79
Cancelled and Dismissed. . . . .	475

B

Box Butte Reservoir . . . . .	72
Butler Lake, Hugh . . . . .	72

C

Claims and Applications by Streams in Divisions:	
No. 1-A, Platte Rivers and Tributaries . . . . .	79
No. 1-B, Republican and Frenchman Rivers and Tributaries . . . . .	115
No. 1-C, Little Blue River and Tributaries . . . . .	155
No. 1-D, Big Blue River and Tributaries. . . . .	192
No. 1-E, Lodgepole Creek . . . . .	261
No. 1-F, Nemaha and Missouri Rivers and Tributaries. . . . .	265
No. 2-A, Loup Rivers and Tributaries . . . . .	298
No. 2-B, Lower Platte, Elkhorn Rivers and Tributaries. . . . .	348
No. 2-C, Niobrara River and Tributaries. . . . .	387
No. 2-D, White River and Tributaries . . . . .	429
No. 2-E, Hat Creek and Tributaries . . . . .	443
No. 2-F, Missouri River and Tributary Basins . . . . .	456
Claims and Applications Cancelled and Dismissed . . . . .	475
Commissioners, Water. . . . .	4
Control Areas:	
Map. . . . .	74
Permits. . . . .	75
Court Cases . . . . .	19

D

Developments, New . . . . .	5
-----------------------------	---

E

Enders Reservoir. . . . .	72
Executives and Employees. . . . .	3

F

Fees Collected. . . . .	69
-------------------------	----

G

Glendo Reservoir. . . . .	72
Ground Water:	
Control Areas - Map. . . . .	74
Control Areas - Permits. . . . .	75
Permits to Withdraw, Transport and Use Ground Water. . . . .	471
Registered Wells . . . . .	73

H

Harlan County Reservoir . . . . .	72
Hearings, Adjudications . . . . .	70

L

Lake McConaughy . . . . .	72
---------------------------	----

M

Maps:

Control Areas. . . . .	74
Water Divisions. . . . .	77
Merritt Reservoir . . . . .	72

P

Pathfinder Reservoir. . . . .	72
Permits:	
Control Areas. . . . .	75
Withdraw, Transport and Use Ground Water . . . . .	471

R

Reservoirs. . . . .	72
---------------------	----

S

Sherman Reservoir . . . . .	72
Statistical Summary . . . . .	69
Strunk Lake, Harry. . . . .	72
Swanson Lake. . . . .	72

W

Water Administration. . . . .	13
Water Divisions:	
No. 1-A, Platte Rivers and Tributaries . . . . .	79
No. 1-B, Republican and Frenchman Rivers and Tributaries . . . . .	115
No. 1-C, Little Blue River and Tributaries . . . . .	155
No. 1-D, Big Blue River and Tributaries. . . . .	192
No. 1-E, Lodgepole Creek . . . . .	261
No. 1-F, Nemaha and Missouri Rivers and Tributaries. . . . .	265
No. 2-A, Loup Rivers and Tributaries . . . . .	298
No. 2-B, Lower Platte, Elkhorn Rivers and Tributaries. . . . .	348
No. 2-C, Niobrara River and Tributaries. . . . .	387
No. 2-D, White River and Tributaries . . . . .	429
No. 2-E, Hat Creek and Tributaries . . . . .	443
No. 2-F, Missouri River and Tributary Basins . . . . .	456
Wells:	
Permits to Withdraw, Transport and Use Ground Water. . . . .	471
Registrations. . . . .	73