Nebraska Deparment of Natural Resources

State of Nebraska LIDAR Index

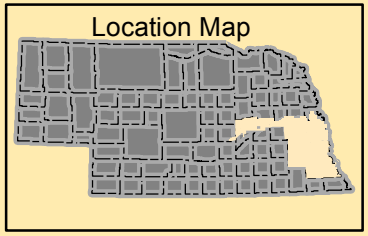

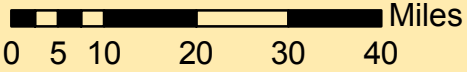



Legend

- County Boundary
- NIROC LIDAR - Eastern NE - 2010
- NRCS DEMs - Eastern NE - 2010

VALLEY
GREELEY
BOONE
PLATTE
COLFAX
DODGE
BURT
WASHINGTON
NANCE
SHERMAN
HOWARD
MERRICK
POLK
BUTLER
SAUNDERS
DOUGLAS
SARPY
BUFFALO
HALL
HAMILTON
YORK
SEWARD
LANCASTER
CASS
OTOE
KEARNEY
ADAMS
CLAY
FILLMORE
SALINE
JOHNSON
NEMAHA
FRANKLIN
WEBSTER
NUCKOLLS
THAYER
JEFFERSON
GAGE
PAWNEE
RICHARDSON